the council elections 2026

England beyond London

Adur to Oxford

Adam Gray

The 2026 council elections

England beyond London

Adur to Oxford

The cover illustration is of Ipswich Town Hall

Contents

Introduction: Starmer's Swansong	5
seat gains and losses	33
Overview of results	48
Map of councils controlled	55
results:	
Adur	57
Barnsley	63
Basildon	71
Basingstoke and Deane	77
Birmingham	84
Blackburn with Darwen	98
Bolton	104
Bradford	111
Brentwood	122
Broxbourne	128
Burnley	134
Bury	140
Calderdale	147
Cambridge	155
Cannock Chase	161
Cheltenham	167
Cherwell	173
Chorley	180
Colchester	187
Coventry	193
Crawley	201
Dudley	207
East Surrey	215
East Sussex	222
Eastleigh	230
Epping Forest	236
Essex	243
Exeter	255
Fareham	261
Gateshead	267
Gosport	276
Halton	282
Hampshire	289
Hart	305
Hartlepool	312
Hastings	318
Havant	324
Huntingdonshire	330
Hyndburn	338
Ipswich	345
Isle of Wight	352
Kingston upon Hull	358
Kirklees	365
Knowsley	374
Leeds	381
Lincoln	390
Manchester	396
Milton Keynes	405
Newcastle-under-Lyme	414
Newcastle-upon-Tyne	421
Norfolk	431
North East Lincolnshire	443
North Tyneside	449
Norwich	456
Nuneaton and Bedworth	463
Oldham	469
Oxford	476

Starmer's swansong

The headline of the introduction to the 2024 edition of these council election books was "Sunak's swansong".

That edition was published after the Conservatives catastrophic general election defeat of July and Rishi Sunak had, by then announced his departure as leader of the Conservative Party. With the 2026 local elections now vanishing in the wing-mirror along with Sir Keir Starmer's premiership, a similar headline befits the commencement of this volume.

It had been evident for months that his party and, indeed, the country, do not wish him to lead them into the next general election and, as such, if a change is to be made it needs to happen soon, in the aftermath of catastrophic Labour election losses.

The story of 2025 to 2026 is entirely that of the unravelling of Sir Keir Starmer's premiership.

In the context of the political turbulence of the past decade, the political year from May 2025 was relatively dull. No general elections, no referendums, no global economic seizures, no new outbreaks of war. And yet the pervasive sense of hopelessness and growing anger at our political parties that settled when Boris Johnson imploded his own premiership in 2022 had grown and grown.

If the year to May 2025 had been about the growth of Reform UK on the right of politics, much of the year since has been about the emergence of the Greens on the left - even if polls weren't agreed on the scale of their growth.

The 2025 council elections

The 2025 local elections held on 1st May - that is: those the government permitted to proceed (several were "postponed" because they were undergoing reorganisation), should have been the last set of big losses for the Conservatives.

These seats had last been contested in 2021 when the Tories enjoyed the double boon of receiving a so-called "vaccine bounce" as the country emerged from lockdown, and from these being the best set of council seats for the party in the electoral cycle.

Things rapidly deteriorated for the Conservatives in the 2022, 2023 and 2024 rounds of local elections as they cycled through Boris Johnson scandals and departure, the disastrous Truss interregnum and then Rishi Sunak's two years of trying and epicly failing to turn his sinking tanker of a party around, before he threw in the towel unnecessarily early, self-inflicting a defeat even worse than that of 1997.

Conservative prospects had not rallied since the general election: indeed, they had sunk further in the polls as Reform UK established itself as the principal party of the right of centre. So the Tories entered the 2025 local election campaign in a very similar position to that Labour approaches the 2026 round: not only deeply unpopular but also defending a very, very good set of results.

Labour, in contrast, had very little to lose in the 2025 elections: the county council round had been their least promising since the principal towns in most shires had been turned into unitary councils that did not participate in county council elections.

As the towns were the base of Labour support in most counties, they became fringe players - especially in the south and midlands. In 2021, Labour had been thrown out of power in all three of its remaining county councils: Derbyshire, Durham and Nottinghamshire. The only council up in this part of the cycle on which Labour still held a majority of seats (and the directly-elected mayoralty) was Doncaster.

In 2025, the electoral landscape should have looked very different for Labour. They had, after all, won a landslide majority only ten months earlier. In several of the Midlands and northern counties they used to run they had won scores of constituencies off the Tories. Even if Labour's support had slipped since then, how could the 2025 elections, when they had so little to lose - and had recovered so much ground since - be any worse than 2021?

Similarly, the 2024 general election had returned the Liberal Democrats to some degree of parliamentary consequence after a decade of being reduced to a rump following their coalition with David Cameron's Conservatives up to 2015. Already concluded local government reorganisation, for example in Somerset and Dorset, had removed these counties from the elections. Remain-voting Surrey - a top Lib Dem target following their record performance there in the general election, was one of those that were postponed, as was East Sussex - with Lib Dem-friendly Eastbourne and Lewes; and West Sussex - with Chichester, Horsham and Mid Sussex all now having Lib Dem MPs.

This cramped the Lib Dems' style gravely, but there were still counties up for election which were either historically decent for the party, such as Cornwall and Devon, or ones that have moved towards them more recently, such as Cambridgeshire, Gloucestershire, Oxforshire, Shropshire and Wiltshire.

And then there were the new kids on the block: Reform, who barely existed the last time these councils were contested.

Reform had, arguably, the most cause to be vexed by the postponement of elections because some of the cancellations were in what had suddenly become their heartlands, most notably Essex, Hampshire and Norfolk. But, like the Lib Dems, they still had plenty of other counties in which they had emerged as a huge force in the 2024 general election: Lincolnshire, Nottinghamshire, Kent, parts of Staffordshire, Warwickshire and Worcestershire.

New Conservative Party leader Kemi Badenoch had told her party that they might lose power in all nineteen councils they were defending. This may have been expectation management but they came perilously close to doing just that, clinging on to Northumberland, and being sufficiently close to a majority to continue running Buckinghamshire.

They got a consolation prize of gaining the Cambridgeshire regional mayoralty from Labour, but otherwise these results were every bit as bad as Badenoch had warned about. The Tories lost 674 councillors net, a figure almost mirrored in Reform UK's gains: 677. Ten of the former Conservative-run councils switched directly to Reform, while they were so clearly ahead, if lacking a majority, in three others that they were the only party realistically able to govern.

Perhaps the biggest surprise was that Labour easily surpassed their dreadful 2021 result. They lost Doncaster (though very narrowly held that council's elected mayoralty), were almost wiped out in Durham, Derbyshire and Nottinghamshire, slid further back in Lancashire and Northumberland, lost their Cambridgeshire mayoralty to the Tories, failed to win the new regional mayoralties in Greater Lincolnshire and East Yorkshire, and came unexpectedly close to defeat in the West of England and North Tyneside mayoral elections too.

Labour won just 98 council seats, losing 198. That is a remarkable repudiation, even accepting how challenging this set of elections was. To lose two seats for every one held when they had already been pushed to the margins of existence on these councils was significant and ensured that as much coverage was paid to Labour's woes as to the Conservatives'. Labour also lost the Runcorn and Helsby by-election, held on local election day, by just six votes to Reform.

The Lib Dems cemented their "marmite" reputation by winning control of Remain-voting counties Cambridgeshire and Oxfordshire, plus Gloucestershire and Shropshire, and coming close to winning Cornwall. But they missed Devon, did not make the progress they might have expected in (Remain-voting) Buckinghamshire and (Leave, but only just) Hertfordshire. Net they ended up with 163 extra councillors.

The Greens gained 44 councillors but none of the areas in which they hold parliamentary seats were up for election (other than the West of England mayoralty, which includes Bristol). They made very little electoral progress anywhere and were nowhere close to wielding power on any county council. This may have been the Greens' last best chance to encroach on Conservative-held territory given that, from now on, elections will be fought in mostly Labour-run areas and protest votes will now start being cast against the Labour government, not a Tory administration.

So Reform emerged as clear winners of these elections, the Lib Dems and Greens had so-so results in that they emerged with more than they arrived with, Labour had an unmitigated disaster and the Conservatives a mitigated one - losing the most but not experiencing the total wipe-out that many expected for them.

What happened next?

The year since those 2025 elections provided huge opportunities for the parties of the fringes to, depending on your viewpoint, expose "Broken Britain" and explain why their analysis of society was in step with the country, or exploit division and spread poisonous views that divide the country further.

Labour had the opportunity, backed by its massive majority, to disprove the impression of its first ten months in government and show some direction and purpose. Labour loyalists believe there are significant achievements to the government's name - they're simply not being talked up enough.

Similar claims were made about the early Blair years when not wanting to spook "middle England" led Labour not to talk up significantly increased spending on public services and infrastructure. But that was a much more clearly defined decision by a government that had thought through what it wanted to do with power, was getting on with it and had a media strategy to run alongside it. This rudderless, rootless government simply didn't have any of that.

The big sources of grief for Labour were a sputtering economy impeded by huge tax rises that continued to fail to address the cost of living crisis; and several aspects of the immigration crisis.

In respect of the economy, inflation remained stubbornly high until late into the autumn, unemployment - and especially youth unemployment - rose, and government borrowing remained far above predictions. Issues that had been in the background but surged to the fore included unfair interest rates on student loans and the government's equalising of the minimum wage for younger employees. That resulted in employers simply choosing not to take on inexperienced, unqualified staff having lost any financial incentive to.

In respect of immigration, this continued to manifest in three ways: the ongoing huge surge of illegal immigrants crossing the English Channel in unsafe boats; the continuing use of hostels across England to house asylum seekers - and the

protests, notably in Epping, outside some of these establishments; and the government's much heralded "one-in, one-out" exchange policy with France.

Just about the only people who imagined this scheme was a panacea to the government's immigration problem: Yvette Cooper and Angela Eagle, were reshuffled out of the Home Office and Shabana Mahmood brought in as Home Secretary to come up with more robust policies that offended Labour MPs and fed into a narrative that Downing Street was pandering to Reform voters.

Chagos Islands

The Chagos Islands debacle was remarkable for any number of reasons. The fact that offloading this tiny cluster of Indian Ocean atolls to Mauritius (and then paying this China ally billions over one hundred years for the privilege) appeared to be Labour's top foreign policy priority, was bizarre. The professed reason for so doing: that under so-called international law we had been directed to surrender the islands by an

U-Turn if you don't want to

Another feature of the government's poor judgement and lack of control over its backbenchers was its repeated announcement of controversial policy announcements only to reverse them at a later date: so-called "U-turns".

These included the already-discussed disposal of the Chagos Islands, held up in the House of Lords and eventually scuppered by the refusal of the US - whose use of the military base on the atoll gave it a decisive say in the matter - to approve it. But issues of far more concern to British voters also suffered from this government lurching abruptly from start to stop. For example:

- Abolishing the Winter Fuel Allowance for pensioners, then being compelled to retain it
- Pledging not to increase taxes on "working people" and then increasing the tax burden and freezing income tax allowances, so dragging workers who are not especially affluent into higher rate tax bills
- Introducing Inheritance Tax for family-run farms and then scrapping it
- Refusing a public inquiry into grooming gangs, then granting one
- Announcing plans for mandatory digital ID, then dropping it (the second time a Labour government has attempted to introduce "ID cards")
- Campaigning on the promise to compensate "WASPI" women who claimed they had not been properly informed by the government of increases in the state pension retirement age, and then announcing it was too expensive
- Promising workers rights "from Day One" of being employed; the main aspect of the Workers' Rights Bill that was jettisoned
- Proposing an increase in the Business Rates payable by hospitality venues like pubs, and then partially backing down after landlords started banning Labour MPs from drinking in their "locals"
- Refusing to scrap the Two Child Benefit Cap, and then scrapping it
- Proposing cuts to Universal Credit and then abandoning them
- Scrapping council elections in 2025 and attempting to do the same in 2026 because the government was overhauling the system of local government, only to announce there was no lawful basis for this policy and allowing all the scheduled elections for this year to proceed

It matters not which of the initial policy announcement or the climb down over it was correct: that is a matter for each of us to decide based on our political outlook. But it is extraordinary and, indeed, unprecedented, that a government with a landslide majority bigger than any Conservative has won since the 19th century cannot get its legislative agenda through parliament. That it is a newly-elected government, supposedly with great powers of

patronage and the loyalty of MPs who have only just gained their seats, is remarkable.

These u-turns speak to three key flaws in Starmer's leadership of the party, and one electoral reality he can do little about. The first was the paucity of a governing programme set out by Labour in the 2024 general election. There were broad, waffly pronouncements about Labour's so-called "missions" - a nonsense, pretentious politicos term that was never going to embed itself in voters' minds, let alone their hearts. But in terms of what a Labour government would do in concrete terms, there was precious little.

And then the government wasted time and both political and financial capital on utter irrelevancies like Chagos, constant stories of ministers (including Starmer and Chancellor Rachel Reeves) receiving "freebies" worth thousands of pounds, while simultaneously attempting to cut benefits, public opinion rapidly coalesced behind the belief that this was not a government of change but instead one of continuity. And continuity of everything that was rotten in the previous Conservative government.

Second, for all Labour's attempts to spin this as a government "listening", a more successful way of doing that would be to listen before announcing a policy and then abandoning the policy without sending ministers out to defend it, only to leave them high and dry.

And third, these individual policy u-turns were all established by the formative mistake made by Starmer and Reeves: that of announcing right at the start that, instead of establishing a government of hope and purpose, there was no money to do anything: a thoroughly depressing continuity narrative that led to the worst and earliest mistake: the Winter Fuel Allowance cut. Cutting the allowance for the wealthiest pensioners was meant to show prudence and a frugal government targeting support. It just looked like the sort of meanness people would have expected from the Tories.

And then there was the electoral reality Starmer faced sitting behind him: ranks of Labour MPs elected to their own surprise despite their party's poor share of the vote only because Reform split the Tory vote. There are far too many Labour MPs to have any realistic expectation of long-term advancement within ministerial ranks, and too many who expect to be one-term MPs to spend their five years at Westminster being unquestioningly loyal.

It can be harder to whip a massive majority than a narrow one: the discipline required to win vote after vote is lessened. And when the government is doing stuff these MPs feel is not something they were elected to do, which was not in their manifesto, the party management becomes harder still.

Nonetheless, it still takes eighty Labour MPs to threaten to vote down their own government before whips alert ministers that the risk is real - and that's a lot. Equally, once MPs see that rebelling produces results, and that there are often eighty of them who care enough about an issue to not wish to support it, indiscipline breeds indiscipline

The cost of living

There is near-universal distaste (to describe it mildly) of US president Donald Trump. But, in "progressive" political circles this distaste can also obscure the reasons why Trump won a second term in November 2024. The tired political maxim that oppositions do not win elections - governments lose them, was especially true of that US election because, while self-congratulatory Democrats were applauding what they regarded as signature policy achievements by Joe Biden, they failed to appreciate that he had lost control of the single most important economic issue of concern to ordinary people: the cost of living.

So, while they touted the $1.2 trillion infrastructure bill that was intended to repair rusting bridges, improve roads, tackle some of the water distribution issues that caused wildfires in the south west, boost public transport and so forth, they brushed under the carpet the inflation and debt pile this spending created - because it was not funded by taxes but borrowing.

Inflation, arguably the most regressive "tax" of them all, undermined every achievement proclaimed by the Biden administration because, however many jobs they may have created, inflation was making Americans feel poorer.

Democrats refused to get serious about illegal immigration which lowered the wages of skilled US workers, drove up house prices, led to illegal immigrants being bussed from Republican border states to so-called virtue-signalling, Democrat run "sanctuary cities" like New York, creating huge numbers of rough sleepers, crime (especially subway crime) being attributed to these "illegals" and huge pressure on already stressed public funding.

However progressive and tolerant Democrats were minded to be towards migrants fleeing much poorer Central American countries in "caravans" of tens of thousands, the immigration wave did not enrich US citizens and gave those wanting to "Make America Great Again" an easy scapegoat. Immigration was a cost of living issue. Democrats failed to see it as such,

Why am I spending a fair bit of time talking about US politics? It's because the "progressives" are making the exact same mistakes over here.

The government talks about the "cost of living crisis" as though it has been solely created by the private sector. In fact, much of the upward pressure on people's wallets over the past decade has been councils and mayors raising local taxes and parking fees and fines for an ever-lengthening list of contraventions while services continue to fall short; of

governments adding green levies to fuel bills and sin taxes to grocery bills; and as ever more taxpayers get drawn into higher tax rates.

They do this partly because there are huge pressures on services but also because expanding budgets equal expanding power and largesse, and because we elect politicians who always promise to do more stuff, though we cannot afford them to.

Immigration

Immigration: one in one out, Asylum Hotel protests, Epping
Office for National Statistics data indicates net migration in the 12 months up to June 2025 was down by two-thirds when compared to the same period for 2023–24, with a figure of 204,000 compared to 649,000 for the previous year, with the reduction due mostly to fewer people arriving for work and study

Judaism vs Islam

Another political theme that ran through the year was the ongoing campaigning by pro-Palestinian protesters over the Israeli military action in Gaza and the fears of Jewish communities of violence and vandalism against them.

There were three particular flashpoints this year.

Birmingham City Council, on the recommendation of West Midlands Police banned fans of Israeli team Maccabi Tel Aviv from attending the Europa League match with Aston Villa in November.

The ban was purportedly because of racist violence by the Israeli team's supporters, but the police and council had come under pressure from the "Gaza" Independent MP for Birmingham Perry Barr Ayoub Khan and some among Birmingham's large Muslim population. It gradually emerged that the dossier produced by the police had been largely concocted by AI and signed off by the Chief Constable of West Midlands without checking the veracity of the claims.

Culture Secretary Lisa Nandy asserted that the ban, rather than to protect Birmingham from racist and aggressive Israeli football hooligans had actually been instituted to protect Jewish Macabbi supporters from attack by Birmingham Islamists. The Chief Constable, Craig Guildford, was permitted to retire rather than be sacked for misleading MPs and instituting a ban on false grounds.

In March, four ambulances owned by Hatzola, the Jewish ambulance service were fire-bombed on the property of a local synagogue. Three men with links to Iran pleaded guilty to the attack in August and are awaiting sentencing.

In April two Jewish men were stabbed by a Somali who had recently been released from a secure hospital. He had earlier that day attacked a Muslim friend of his. Again, links to this attack have been found with terrorist organisations backed by Iran.

Away from those two specific incidents, pro-Gaza marches and demonstrations continued.

By-elections

Three by-elections bookmarked the government's electoral year. They began the electoral year by losing Runcorn and Helsby on local election day 2025 to Reform.

There was a ground-breaking by-election in Caerphilly in October 2025 which, because it was for the Welsh Senedd, received somewhat less national media attention than it would have had it been the Westminster constituency up for election - but it made headlines nonetheless.

The by-election, caused by the death of popular Labour MS Hefin David, was won by Plaid Cymru's Lindsey Whittle, a local councillor and previous Senedd member. Plaid's vote surged by nineteen percentage points. That would have been bad enough for Labour in its South Wales heartland but the party didn't lose narrowly, coming a close second. Runner-up position went to Reform UK who were short by 3,800 votes, give or take. No, Labour finished third with just 11% of the vote, down thirty five percentage points. A Labour majority of 17.6% in 2021 had transformed into a 36.4% Plaid majority (over Labour; 11.4% over Reform).

But the biggest earthquake was the first ever Green Party by-election win in the Greater Manchester constituency of Gorton and Denton. This is a constituency newly-created at the 2024 general election, fusing parts of the former Manchester, Gorton constituency with parts of the old Denton and Reddish constituency.

Campaign signs during the Gorton and Denton by-election

Andrew Gwynne, the seat's MP had won here in 2024 with a majority of 13,413 (36.7%); by no means among the safest Labour seats in England but very secure nonetheless. Denton and Reddish had been a safe Labour seat since it was created in 1983; and Manchester Gorton had, long ago, been marginal but it had swung during the tenure of long-serving Labour MP Gerald Kaufman, to piling up huge Labour majorities: Afzal Khan winning by over 30,000 in 2019.

Gwynne, who had been a Health Minister before being sacked in the first Starmer reshuffle, resigned his seat, ironically on the grounds of ill health, following a scandal when deeply distasteful remarks he made on a party Whats App group were leaked. There had been speculation, as soon as he destroyed his parliamentary career, that he was willing to resign his seat to enable the return of Greater Manchester Mayor Andy Burnham to Westminster.

This can also be added to the list of hubristic arrogance that voters had sickened over under the Conservatives. It is not for politicians to offer the seats loaned to them by voters. However, Burnham was blocked from standing by Labour's National Executive Committee.

This episode looked like Keir Starmer preventing a more popular rival being able to challenge for the party leadership. It looked that way because Starmer's authority was shot to pieces - it looked cowardly because he was already weak. Had this by-election occurred a year earlier, Burnham would probably not have agitated to stand because the Prime Minister's mandate to lead was still ironclad, if starting to tarnish.

The Greens selected a councillor in the next-door borough of Trafford, Hannah Spencer. This was a masterstroke of selection: Spencer appeared far from the stereotypical Green candidate: she was working class, she was local and had lived in the constituency before moving to Trafford, she was young and attractive and she focussed essentially on two issues: the cost of living and Gaza.

If the Green selection was a masterstroke, Reform's choice was an error, at least if they wanted to actually win. They parachuted in, from St Albans, the academic-turned-media commentator Matt Goodwin who could suggest only the most tenuous links to the constituency. He was clearly not a good fit even with the Reform-friendly Denton side of the constituency and likely would have been thoroughly miserable had he won and had to base himself in this seat for three years.

It's an unknowable "what if" but how might Reform have performed if they had been able to locate as charismatic and articulate a local candidate as the Greens managed? The result would almost certainly have been much closer because there is little evidence that Goodwin maximised Reform's support, even in the neighbourhoods where the party did well.

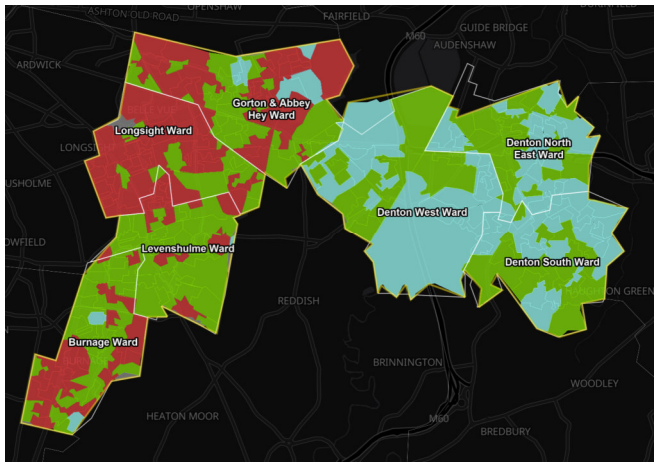

Map of how Gorton and Denton may have voted by census district produced by Britain Votes Now

To be fair to Reform, this was not an archetypal constituency they would be expected to win - or, at least, the majority of it is not. The Denton side was not demographically dissimilar to Runcorn where Reform had mopped up votes last year. But this side was far smaller than the neighbourhoods contributed by Manchester: Gorton, Levenshulme, Burnage and Longsight. These wards were demographically very different: much more ethnically diverse and younger including a large student population.

Resignations

The first ten months of Keir Starmer's government had brought three resignations of ministers for reasons other than personal or health. Louise Haigh, the left-wing Transport Secretary and MP for Sheffield Heeley, resigned after a criminal conviction was exposed concerning the apparently false reporting of a stolen mobile phone before she was an MP. It turned out that Starmer dismissed Haigh not because he hadn't known about the conviction: he had, but that the world beyond his inner clique had now found out. Nothing like a principled sacking, is there? She departed in November 2024.

Tulip Siddique, ironically the anti-corruption minister and MP for Hampstead and Highgate, resigned in the new year of 2025 following the overthrow of the Bangladeshi government and its oppressive ruler, Shaikh Hassina, who also happened to be Siddique's aunt. That in itself was not the reason for her resignation: the interim government that replaced Hassina launched anti-corruption investigations into her regime and Siddique was accused by, then formally charged and later convicted in her absence by, Bangladesh of benefiting materially from her aunt.

Suddenly, this government led by human rights lawyers who had vowed to place "international" law at the centre of its policy making decided that one of its MPs no longer had to abide by an international arrest warrant. For once it sided

with the rights of British citizens over a foreign court. What a novel experience.

The third resignation was that of Development Minister Annelise Dodds, the MP for Oxford East and one time shadow chancellor, who opposed cuts to the international aid budget to boost defence spending.

Moving into 2025-26, Rushanara Ali, the housing minister and MP for Bethnal Green and Stepney, resigned in August following the revelation that she has evicted tenants from a rental property she owned under a rule (a Section 21 "no fault eviction" notice) the government had been campaigning to abolish for years, and with the Bill axing that right going through parliament while she was doing so. Ali then re-let her property to new tenants for £700 a month more.

But these resignations of comparatively minor government ministers paled into inconsequence compared to the resignation of Deputy Prime Minister, Deputy Labour Leader and Secretary of State for Housing, Angela Rayner.

In a government seriously lacking in charisma, Rayner stood out. Her position within Labour was unassailable, because of her own directly-elected mandate as party deputy leader, because she was exactly in line with the ideological mainstream of the party (unlike Starmer); because she was responsible for some of the government's biggest policy priorities: the aforementioned reforms to the private rental sector, the party's push to significantly increase house building, and a further agenda on workers' rights, and because of her working class back story within a party drifting ever further from that base of its support.

Rayner resigned because she had underpaid Stamp Duty by around £40,000 while purchasing a flat in Hove. The conveyancing solicitors who oversaw this purchase accepted responsibility for the error, which was complicated by the unusual financial process Rayner had chosen to employ to release the capital - essentially releasing equity from a trust set up for her disabled son, but after a quick investigation by the Prime Minister's ethics advisor, Sir Laurie Magnus, she was found to have "inadvertently" broken the Code of Conduct and she resigned.

Another Labour minister, Josh Simons, resigned from government after the Sunday Times exposed how, when he had run the "Labour Together" interest group he had hired a PR company to dig up dirt on some of the paper's journalists. These included the award-winning Gabriel Pogrund - who had been looking into its funding and supporters and also written a book on Starmer's take over of the party.

Simons become fleetingly significant again after the local elections for giving up his Makerfield seat to allow Andy Burnham to finally return to parliament. But that is a story for next year's review.

Why would Labour Together order this investigation other than to attempt to leverage the journalists to cease their investigation - and, if that was the case, what were they so worried about the media unearthing?

Labour Together had previously been headed by the Prime Minister's Chief of Staff, Morgan McSweeney and, while an extraordinary misjudgement in its own right it would have been little remarked on had it not become just one aspect of what appears to be the defining scandal of the Starmer era: the appointment of Lord Mandelson as British Ambassador to the United States.

"Scandalson"

The Mandelson saga still has some way to run - including a potential criminal trial which could drag former Labour Prime Ministers to court as witnesses for the prosecution. However, the following is unarguable.

Peter Mandelson was an extremely well-connected, experienced and - in certain areas, skilful politician, having been a senior government minister, an EU trade commissioner, a Labour Party manager and a backroom fixer for decades. He had also twice had to resign from government for scandals linked to his personal financial situation and was seen as a somewhat desperate, shameless personal friend of the super-rich.

Both sides of this political personality - yes, even the negative one - could be argued to be strengths for any British administration attempting to build strong relationships with a US president like Donald Trump, with whom personal relationships matter far more than political positions and who moved in many of the same circles as Mandelson. Unfortunately for both, one of their mutual friends happened to be the financier, deal-maker and paedophile-cum-sex-trafficker Jeffrey Epstein.

Simply the association with such a loathsome individual was toxic enough, but Epstein also stored masses of information: not necessarily kompromat (though this may well have been part of his modus operandi) but email exchanges and linked communications that are still coming to light as the US Justice Department and Britain's civil service continue to release them into the public realm.

The Epstein files already released have proved disastrous for Mandelson, revealing that he communicated confidential government files to Epstein that may well have provided market-sensitive information from which his backers could have benefited financially. Starmer insisted Mandelson lied to him over the depth and extent of their friendship. Gordon Brown attested to feeling even more betrayed by Mandelson's misconduct as he was the Prime Minister who brought him back into his government in 2008.

Having repeatedly stated his support for Mandelson at the Dispatch Box, Starmer duly sacked him as US Ambassador on 11 September 2025. But the contradictions in the government's assertions about the appointment, not least the vetting that was undertaken, kept emerging. The Conservatives scored a major victory in forcing the government to release the bulk of email exchanges, vetting documents and other files related to Mandelson.

They did this using the "Humble Address" process that Starmer himself had used when Leader of the Opposition against Boris Johnson to drag out embarrassing information a few years earlier. It was the first time opposition leader Kemi Badenoch began to be noticed for her feisty, mocking and more impactful performances in the Commons.

Starmer appeared to be claiming that he was responsible for the error of appointing Mandelson but, simultaneously, he was throwing people under the bus to save his own hide. Tim Allen, his director of communications and a long-time friend of Mandelson went first. Then chief of staff Morgan McSweeney, who had recommended the appointment, went on 8 February.

Then Starmer fired Foreign Office Permanent Secretary Ollie Robbins for, allegedly, not telling Starmer of what the civil service vetting had revealed. There was a very public push-back by Robbins who swiftly accepted an invitation to be interviewed by the Foreign Affairs Select Committee. Dame Emily Thornberry, the Labour chair of the committee, appeared to take great pleasure in giving Robbins all the time he needed to dismantle every assertion Starmer had made.

The event that brought down Boris Johnson was not Partygate, or misleading parliament, or even the 2022 council elections. It was his loyalty to the Conservative Deputy Whip Christopher Pincher despite, it seems, knowing of his problematic, predatory behaviour when inebriated.

Similarly, all the problems documented above that Starmer presided over were as nothing in destroying his premiership as his misjudgement over bringing back Peter Mandelson. But by the time of the Ollie Robbins debacle, it was getting too close to the local elections for Labour to risk attempting to force Starmer out, especially as the Prime Minister's allies made clear he would fight to stay in post.

Just as Boris Johnson argued, Starmer claimed he specifically had turned Labour's worst election defeat in modern memory of 2019 into one of its biggest landslides in less than five years, and that mandate gave him the right to stay in the job.

Meanwhile on the right...

Kemi Badenoch established herself as the secure leader of the opposition at least until the general election.

She did this partly through much more confident performances in Prime Minister's Questions each Wednesday and through pushing before he jumped Robert Jenrick, the only serious rival for the party leadership there was.

Stabilising her leadership was essential and her favourability ratings improved significantly. But there was very little movement in opinion polls back to the Conservatives. Perhaps the best that can be said for them is that the electorate has moved from being desperately angry with the Conservatives to utterly indifferent about them. That may be reflected in polls that measure which party voters would actively turn out to vote against: the Conservatives now barely feature.

These are all foundation stones that must be laid for a party to rebuild itself back into contention. Badenoch is attempting to do in five years what it took the Tories following their 1997 defeat eighteen to accomplish: win a parliamentary majority. In their favour, they start with a vastly less popular Labour Party than Tony Blair's throughout nearly all of his first term and much of his second; a Labour Party plumbing depths that it didn't reach until the expenses scandal under Gordon Brown (and then only in the 2009 European elections held under a different electoral system).

But the principal factor that amplified the Conservative defeat in 2024: the split in the right of centre vote, remains and, throughout 2025 and 2026 Reform polled significantly better than the Tories. Although we are still three years away from the next general election, it's not so radical an insight to suggest that the only way Labour can win a second general election is if the right of centre vote remains split. After all, the Conservative plus Reform vote in 2024 was larger than Labour's - right now it is about 20-points larger than Labour's.

There is no sign of any rapprochement between the two parties - understandably and predictably given they are, broadly, fighting over the same pool of voters. But as the general election nears, the pressure from those wanting some sort of pact to guarantee Labour's defeat, will become intense.

Reform had a mixed year, principally because it began to be held accountable for decisions made by the councils they gained control of last May.

For the first time we had by-elections caused by the resignations of Reform councillors, and their record of retaining these seats was little better than the other parties. Across the year from May 2025 Reform held seven of their seats but lost eight. That's still a better retention rate than Labour (held 16, lost 56) or the Conservatives (held 16, lost 32) but it does suggest that Reform is already slipping back noticeably from its 2025 performance.

The hard right also appeared to be mirroring the behaviour of the far left in 2025. While Zarah Sultana and Jeremy Corbyn fell out publicly over control of Your Party, two new splinters to the right of Reform sheared off. The first: Advance UK, was the hobby-horse of former Reform Deputy Leader Ben Habib but he closed up shop before the local elections.

The second: Restore Britain, was set up by expelled Reform MP Rupert Lowe. These two joined a field that includes continuity UKIP (which briefly underwent Nazi-echoes rebranding), the Heritage Party, the English Democrats, the Libertarian Party, Freedom Alliance, and the only far right party still functioning these: British Democrats. Occasional National Front candidates stand, but none this year.

Nowadays the hard and far right gives as wide a spectrum of choices as Your Party, TUSC, George Galloway's Workers Party, The Socialist Party, The Communist Party of Britain, The Communist League and the rag-tag clusters of "Community Independents" does for the hard- and far-left.

Part of the problem Reform has encountered, other than the fact it is now responsible for decisions across swathes of provincial England, has actually been the thing it has received most media coverage for this year: the defection of several Conservative MPs to the party. What the Reform leadership wanted from those defections was to prove that they were the dominant party of the right and the Conservatives were continuing a rapid slide into irrelevance.

What the leadership did not appear to foresee was that Reform's grassroots would not appreciate this entryism of the very politicians who they saw as having failed to deliver right-wing policies in government. There is absolutely no love lost between grassroots supporters of Reform and the Conservatives.

While an argument can be made that Reform's greatest vulnerability is its lack of government experience, and some of these defections assist them with that, when the government experience has been that which the country repudiated in landslide proportions it's far from obvious that this is turning into a net gain for them - whatever pollsters like James Frayne, who seems to constantly be trying to force the evidence to fit his outlook, believe.

Although a few more Tories defected after Robert Jenrick's ouster from the Conservatives, Kemi Badenoch's decisive action, and the fact Reform has now accepted so many ex-Tories into its ranks zapped all the prestige from Farage's defection press conferences and seems to have pre-empted any further departures.

Green surge

The Green Party experienced a massive boost in membership and visibility in the media following the election as leader of Zack Polanski in September.

Immediately prior to his election, polls of polls had the Greens on around 10% support. By the end of 2025 the Greens were averaging about 15% and, almost perfectly timed for the local elections by March they had reached 17.5%, pretty much level with Labour and the Conservatives.

There had only been one previous example of a notable Green surge: just after the brutal merger of the SDP and Liberal party in 1989 when their poll ratings collapsed and a lot of their voters switched, briefly, to the Greens. In the 1989 European elections the Greens won 14.5% - and this was when we still elected our MEPs using first past the post.

The Social and Liberal Democrats, as they were then known, managed just 6.9%. But the Greens' popularity was fleeting, the brief surge in support was not matched by big gains in membership or activism, and the Liberal Democrats gained support bolstered by their Eastbourne and Ribble Valley by-election victories the next year.

Pollsters varied wildly in their placement of the Greens: More in Common usually had them at or around 12% while Find Out Now put them at or around 20% in the run up to the local elections. More pollsters placed them closer to 20% than 12% but given their shockingly poor forecasts for the last general election who knew where they really were?

Nonetheless, the surge in Green Party membership was real; their Gorton and Denton by-election win was real; and the fact they were able to contest nearly 90% of council seats - by far their highest number ever - was real.

The shift in political emphasis since Polanski's win, away from environmentalism and towards a whole platform of policies to the left of Labour, seems tactically astute given that Keir Starmer's primary leadership mission was to wrest control of the party away from the Corbynite left. In so doing he made a fairly large, if fairly recently joined section of Labour's membership politically homeless and they, along with younger voters who felt the state was rigged against their interests, flocked towards those saying things they hadn't heard from any party since the 2019 general election.

Labour's plan to give 16- and 17-year olds the vote in England - a pledge intended to expand the pool of Labour supporters with the franchise - looks, in the light of this Green surge and the party's massive support among this age group - like another Labour exercise in pointless self-inflicted damage.

The big challenge for the Greens was - and remains - whether they could either hold onto the former Conservative areas they won during the Tory years in government: seats populated not by younger leftists with societal grievances but rather by environmentally concerned, affluent and generally older voters. Alternatively, were they willing to sacrifice votes in Mid Suffolk and Herefordshire in exchange for the

bountiful allure of left-wing Norwich, Bristol, Manchester, Hackney, Lewisham, Walthamstow and Sheffield?

There was not much sign of a Green surge in council by-elections: the party held eight seats, lost seven and gained twelve throughout 2025-26: a decent tally but a tiny share of the 282 by-election seats fought. That said, the Green gains tended to come in Labour or Lib Dem-held urban or suburban wards; their losses in more rural areas - but again, this small number of by-elections was insufficient to demonstrate a clear trend.

To cancel or not to cancel?

The approach to the 2026 council elections were chaotic. The Labour government, undertaking a top-down reorganisation that no-one knew anything about until Angela Rayner's department announced it had postponed elections in seven county councils last year: East and West Sussex, Essex, Hampshire, Norfolk, Suffolk and Surrey.

New Local Government Secretary Steve Reed then offered to cancel any district council up for election this year that wished it. Nearly all did. He also proposed to continue the postponement of six of the county councils whose elections had been delayed last year.

That would have meant that county councillors elected in 2021 would have their terms of office run for at least six years - in effect seven as the new unitary authorities replacing the counties would have a year as "shadow" councils.

There were also some ludicrous outcomes of this "opt in" system. Basildon's Labour council leader Gavin Callaghan asserted in his typically noisy way that the council did not have the capacity to organise the elections.

And yet when Essex's Conservative leadership was embarrassed into allowing elections to proceed there even though they too had initially asked for the votes to be postponed again, Basildon was going to have to find the capacity to organise the county election while asserting it couldn't handle district votes. The same was initially true in Harlow (also part of Essex) and, the other way round, Crawley which wanted elections to proceed while West Sussex county council did not.

The seventh county cancelled in 2025, Surrey, was the first to be overhauled, split into two new unitary authorities: East Surrey and West Surrey, and would elect to these "shadow councils" this year.

Reform UK, which had complained bitterly about, and got quite a lot of mileage in 2025 over the cancellation of elections in counties likely to produce a big Reform vote, this year decided to seek a judicial review of the government's postponement. They argued that the legislation the government was using to postpone elections was being misapplied: that it was there only for use in emergencies - for example during the pandemic in 2020.

It suddenly emerged that the government's own legal advice suggested that this argument had a reasonable chance of success. The decision returned to Steve Reed's desk, he asked Housing Minister Matthew Pennycook to make the decision and, at a stroke, all the elections were back on, with just weeks for the councils concerned to scramble to organise the vote.

So, up for election on May 7th 2026 were to be:

- 32 London boroughs
- 6 county councils
- 32 metropolitan districts
- 48 district councils
- 18 unitary councils, including the two new shadow councils in Surrey

Elections to the Scottish parliament and Welsh Senedd would also take place on the same day.

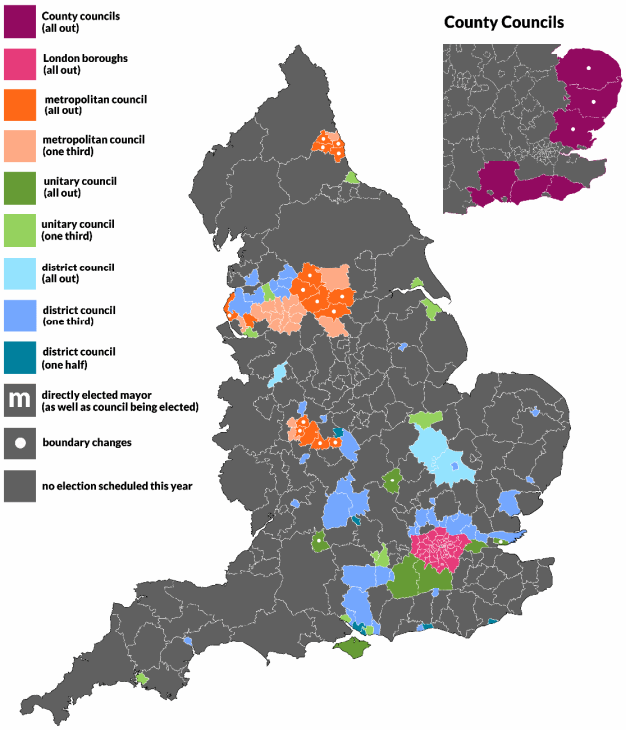

Of these, Labour went into the elections controlling 66, the Conservatives 15 and Lib Dems 14, with Reform and the Greens running none of those electing this year.

The stage was set.

Candidates

As in 2025, Reform UK took candidate recruitment incredibly seriously this year. Finding a candidate to stand in every vacancy achieves two objectives. First, and most obviously, you cannot win if you do not stand - and because they are a

new party we don't know for certain which wards and divisions the party might be able to win. Second, a near complete slate of candidates across the country demonstrates electoral might: that Reform must now be taken as seriously as the older parties.

	all councils		excl. London	
Labour	4,857	96.9	3,040	95.1
Reform UK	4,766	95.1	3,193	99.9
Conservative	4,721	94.2	2,905	90.9
Green	4,454	88.8	2,927	91.6
Liberal Democrat	3,905	77.9	2,401	75.1
Independent	846	16.9	683	21.4
Others	1,236	24.7	649	20.3

Council candidates by party; total numbers and % of seats available

Finding candidates for every seat was especially challenging for Reform this year because so many Metropolitan councils had all-out elections following boundary changes. Hence they had to find three times the number of candidates they typically would have to in parts of the country that were not necessarily their best.

Yet they managed it. They contested all but one seat in the Mets: 1,418 candidates for 1,419 seats (the one missing was in Oldham); all 567 in the unitary councils, and all bar two in the districts (missing one in Huntingdonshire and one in Oxford).

Their candidate totals exceeded the numbers Labour managed to stand by more than 150 and the Conservatives by not far off 300.

The Greens, boosted by their huge surge in membership, were able to field vastly more candidates than ever before: fighting 92% of seats in the country beyond London.

Candidate nominations expose just how small the Liberal Democrats are despite their comparatively large number of MPs. In this, the smallest, segment of the electoral cycle they fielded candidate for 3 out of every 4 seats. This relatively small number likely means they will struggle massively in the 2027 round where multiple times this years' seats will be up for election.

Overall, however, because of the big numbers standing for Reform and the Greens nearly 16,000 candidates contested the 3,196 council seats in the country beyond London: 4.9 candidates per seat. In 2022 the equivalent numbers were 8,925 candidates for 2,542 seats: 3.5 candidates per seat.

The results in England were dramatically worse for Labour than those in London - and London was grim enough. In London, Labour had won 1,158 seats in 2022 and emerged with 695, meaning they held 60% of their 2022 haul.

The results

	votes	%votes	change
Reform UK	1,682,743	29.2	
Labour	1,122,866	19.5	- 16.8
Green	983,264	17.0	+ 8.5
Conservative	905,231	15.7	-15.2
Liberal Democrat	730,136	12.6	- 4.8
Independent	227,739	3.9	+0.3
Others	120,710	2.1	- 1.2

These are like-for-like figures only using the same councils that elected in 2022 and 2026 (so no county councils nor the new East and West Surrey councils) and excluding London. There are several other ways of calculating the top-line results

The 2026 council elections produced another Reform UK tour de force, albeit on a slightly lower National Equivalent Vote (NEV) projection than 2025 (27% compared to 32%) and a lead halved.

But this time it was Labour which suffered epic defeats in councils it had run forever, or almost forever, though the Conservatives cannot be described as faring at all well either.

	Con	Lab	LD	Ref	Grn	Oth	Lead
2026	20%	15%	14%	27%	14%	10%	7%
2025	18%	19%	16%	32%	7%	8%	13%
2024	27%	34%	16%		9%	13%	7%
2023	28%	36%	18%		7%	10%	8%
2022	33%	35%	17%		5%	10%	2%
2021	40%	30%	15%		7%	8%	10%
2019	31%	31%	17%			21%	0%
2018	37%	36%	14%			13%	1%
2017	39%	28%	18%			15%	11%
2016	32%	33%	14%			21%	1%
2015	36%	32%	10%			22%	4%
2014	30%	31%	11%			28%	1%
2013	26%	29%	13%			32%	3%
2012	33%	39%	15%			13%	6%
2011	38%	37%	16%			9%	1%
2010	37%	30%	24%			10%	7%

National Equivalent Vote (NEV) shares , Rallings and Thrasher

In the rest of England, Labour went into this year's elections with 1,330 councillors and emerged with just 380 - 28.6%. Losing 71% of the seats you're defending isn't just bad: it is, as we duly saw, career-ending for a Prime Minister.

And it wasn't just that Labour lost all those seats: it was the places in which they lost them and the landslide - sometimes total - defeats they suffered. Councils like Barnsley, Sandwell, Sunderland, St Helens, South Tyneside, (Labour lost every seat in Kirklees).

Labour was saved from even more council losses only because in many bigger councils just one third of the seats were up for election. Had every Wigan council seat been up - and voted the way the ones that were had - Reform would now hold 72 of the 75 council seats. Wolverhampton would have 33 Reform councillors to Labour's 18. Labour would have just 9 seats in Knowsley - a council on which, not too long ago, they routinely won every seat; and just 6 in Halton (Runcorn and Widnes) versus 48 Reform.

The map of Tyne and Wear is also illustrative of Labour's collapse both because this is a metropolitan county the party has held in a vice-like grip pretty much forever, and because four of the five councils here had all-out elections following boundary changes. Hence change, when it came, was especially visceral. Similar maps for the other metropolitan counties can be found further down.

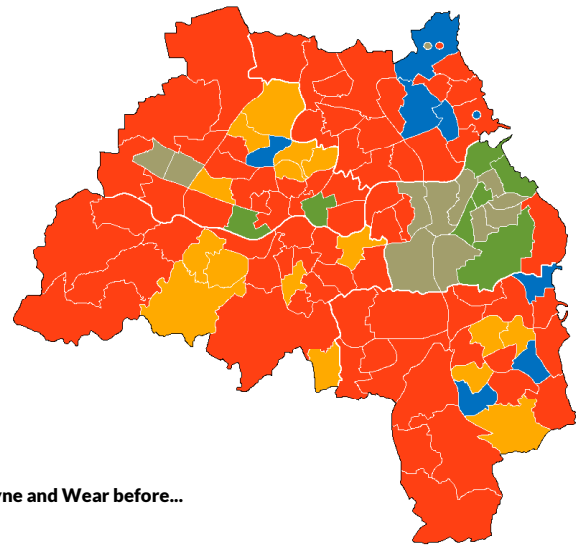

Tyne and Wear before...

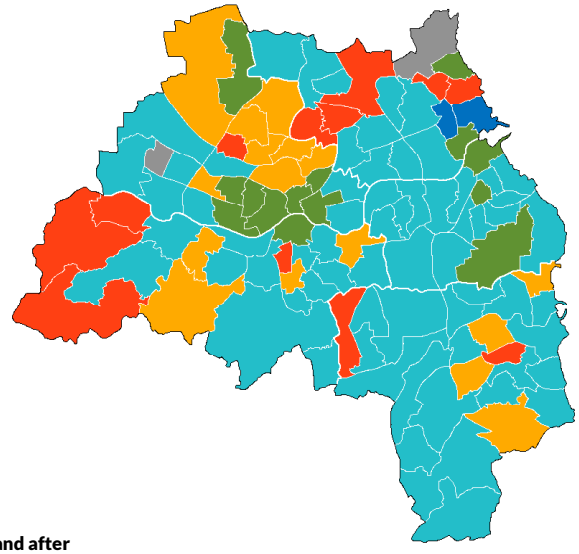

...and after

We get to focus more on the Mets at this point in the electoral cycle because they represent a much larger proportion of the seats up: 40% this year (bolstered by so many having all-out elections following boundary changes).

Labour's loss of metropolitan England is especially difficult for the party because its identity is so entwined with the large cities and former coalfields or major manufacturing and mill towns in between. Yet lose them Labour did.

This result had been building for years: Labour has been losing ground in the Mets when, in the long years of opposition nationally, they should be solidifying their advantage. In part this has been down to the waning ties of loyalty to Labour that were so tight when industry and mining were so strong and unions bound workers to the party.

But it was also due to the rupture exposed in the 2016 EU referendum between Remain-backing Labour elites and Leave-voting Labour voters; the impact social media has on where people source their news and opinions, and more competitive elections, with lots of localist parties emerging - often going by "First" descriptions. I wrote more on Labour's longer-run problem in the Mets before the elections on the Elections Centre blog:

https://electionscentre.uk/2026-local-elections-why-labour-are-weaker-even-where-theyre-strongest/

Of the seats up this year, Reform won 664, Labour 215, Green 146, LD 123, Conservatives 84 and Others 58.

That meant that after just one third of the electoral cycle, Reform now holds more council seats in the Mets than Labour - if only just. Another consequence is that councils that had only a third of seats up, but where Labour was trounced this year, were brought to the brink of defeat. Another year anywhere near being as bad as this one and Manchester would fall, Wigan would fall, Wolverhampton would fall, North Tyneside would fall, Rochdale would fall, Knowsley would fall, Trafford would fall, Salford would fall and Liverpool (all out elections in 2027) would likely fall too.

That would leave Labour running just Bury, Sefton and Rotherham - and that one only because it doesn't elect until 2028.

And that, essentially, is why Labour decided there was no choice but to oust Starmer and replace him with the mayor of Greater Manchester. Of course, it may also have been the reason Labour losses in London were not quite so catastrophic and switching emphasis to the north may just displace the scale of defeats from Tameside to the Thames-side.

Cities vs. Reform

One of the main reasons these elections were so grim for Labour was because, while the party was getting beaten close to extinction in the parts of provincial England that were up for election, they were simultaneously being knocked around in most cities by the Greens and, where there were large

Muslim populations, by independents and occasionally George Galloway's Workers Party as well.

There are some - very few - cities where Reform can do pretty well: Wolverhampton and Sunderland have already been mentioned. Coventry is another and parts of Hull too. But there are three types of voter for whom Reform are anathema, who tend to be concentrated in cities:

- Large proportions of ethnic minorities
- Large proportions of students
- Large proportions of younger, relatively affluent, ideologically liberal professionals

Their votes can be won by almost any party they regard as "progressive": nearly all our cities have gone through spells when the Liberal Democrats won large numbers of seats but beyond some fringe suburbs or semi-rural areas that got swept into the city's boundaries, Reform gets nowhere.

There are two other, linked factors that causes Reform problems in cities. The first is a hard to pin down sense of identity that comes from living in and being part of a city. That may also exist in towns and villages but, of course, cities are much larger entities.

The cohesiveness of identifying as a Londoner, a Brummie, a Geordie or a Maccem, say, may influence voting behaviour where a political party is clearly identified - as Labour is - with the urban, the working class, the multi-cultural and the young.

The other is that Labour is stronger organisationally in cities: the party tends to have more members and activists, often employs election organisers, has masses more data on voters and it's far easier to campaign in areas where voters are close to each other. Again, the cohesiveness of cities comes into play in this aspect to: parties can more easily establish campaigning and policy themes that resonate across communities and neighbourhoods. Perhaps they can establish a city-wide identity distinct from the national that helps buttress to a degree when they become unpopular at Westminster.

In other words, Reform find it harder to "break into" the sense of identity found in cities and it's much easier for Labour especially to out-organise Reform: having the deliverers to get stuff through doors, to canvass and to turn their support out on election day. These things all help Labour - or helped them, rather - but when they are as unpopular as they have become since 2024 they can't offset their core vote becoming angry and switching to parties perceived as more radical or trustworthy or peddling the sort of "hope" deprived inner neighbourhoods want.

In 2026 the inner core of most cities does not look Labour but Green. For the first time since the city was founded on its current boundaries in 1973, Labour failed to win a majority of the seats up in Manchester.

Had every Manchester seat beenup, and voted the way the ones that were had, the council would now have 54 Greens, 21 Reform, 18 Labour and 3 Lib Dems.

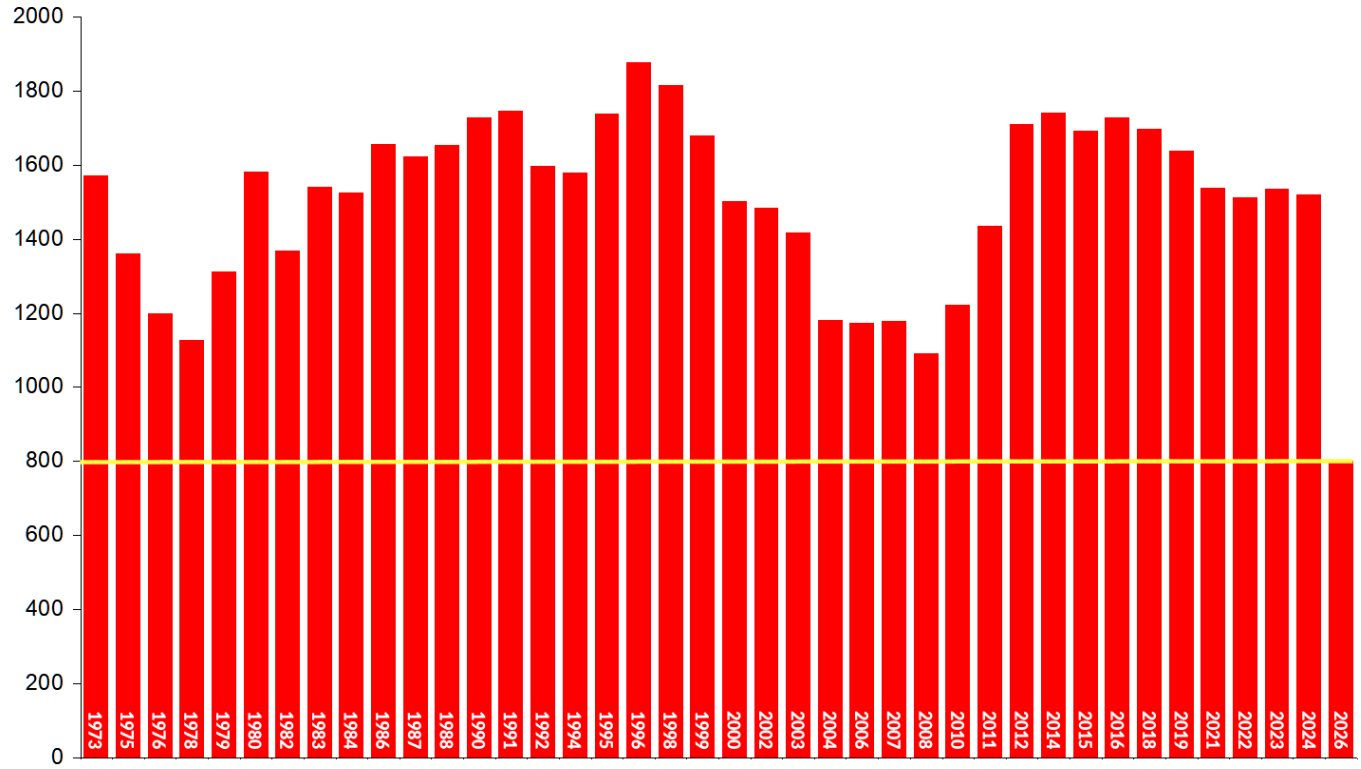

Labour seats in the Metropolitan districts, 1973-2026

Ten inner Sheffield wards voted Green, one Labour, one Reform. Seven of the twelve core Leeds wards voted Green. In both Birmingham and Bradford, independents of the pro-Gaza sort blocked Greens from sweeping the inner cities but there are still nineteen Green councillors in Birmingham and nine in Bradford.

Leeds' Headingley and Hyde Park ward and Sheffield's City ward - both with large student and ethnic minority populations - voted 71% Green. Manchester Moss Side went 57% Green.

Just to clarify: this is not to say Reform cannot do well across the Mets: this is specifically about cities. The majority of Mets aren't cities: Barnsley, Kirklees, St Helens, Sandwell, Sefton, South Tyneside, Tameside, Rotherham, Wirral and many more. They are the areas in-between: the coalfields, the mill towns, the steel towns, the car-building towns, and nowadays the data centre towns, the call centre towns, the Amazon warehousing towns, the towns that administer pensions and benefits and taxes and licenses and government payroll, and the commuter towns.

Reform UK now controls 25 councils outright:

- 1 London Borough
  (Havering)
- 9 County Councils
  (Derbyshire, Essex, Kent, Lancashire, Lincolnshire, Norfolk, Nottinghamshire, Staffordshire, Suffolk
- 10 Metropolitan Districts
  (Barnsley, Calderdale, Doncaster - council, not mayor, Gateshead, Sandwell, St Helens, South Tyneside, Sunderland, Wakefield, Walsall)
- 4 Unitary Authorities
  (Durham, East Northants, South Northants, Thurrock)
- 1 Non-Metropolitan District
  (Newcastle-under-Lyme)

They also administer a few more councils in the minority, notably Leicestershire, Warwickshire and Worcestershire county councils, the largest Metropolitan district that isn't a city: Kirklees (very shakily), Hartlepool and North East Lincolnshire (Grimsby and Cleethorpes) which are both unitary councils, plus the districts of Cannock Chase, Nuneaton and Bedworth and Rochford.

Reform (and Greens) putting down roots

One of the major structural weaknesses of Reform since it became a player in electoral politics has been that they have a low ceiling in terms of the votes they can win: they are too polarising a force for more than 30% or so of the electorate to vote for them.

That was also the fate of UKIP - the Brexit Party was not around long enough to find out but likely would have had the same problem.

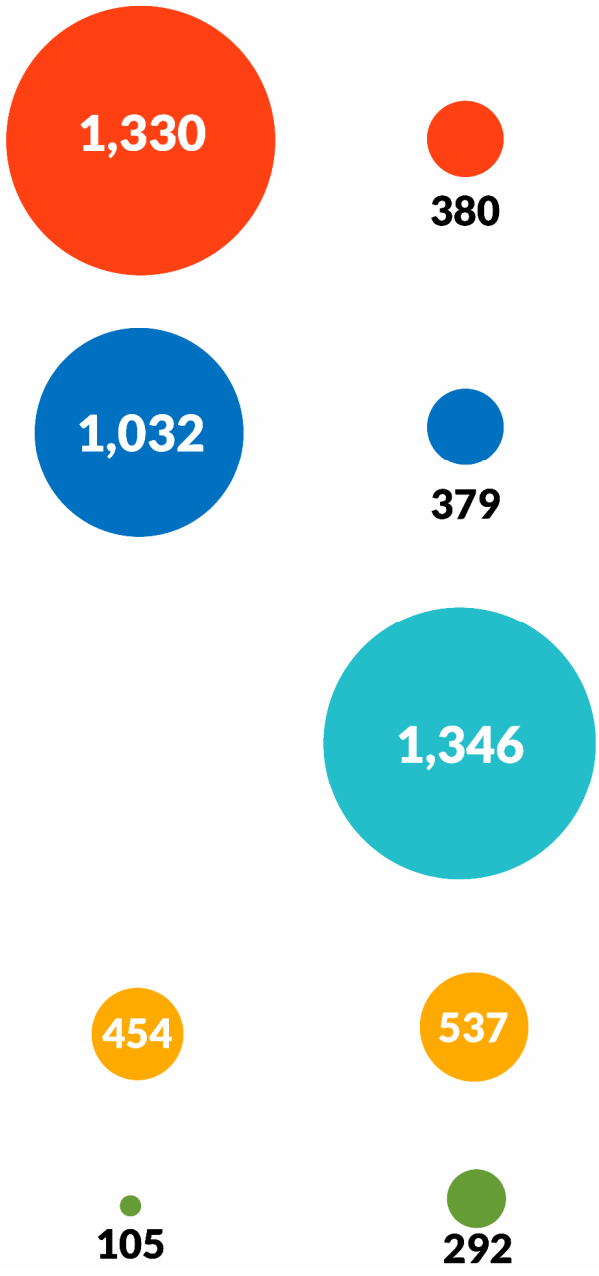

Changes in numbers of councillors

That party, after all, won no constituencies in the 2019 general election and, at the height of Brexit frustration and under an electoral system meant to favour it, still won only 30.5% in that year's European elections.

With politics so fragmented at the moment, relatively low vote shares can win in first past the post elections. But a relatively small shift - maybe less than five percentage points can turn the sort of results Reform has been getting into the sort of results UKIP used to get: losses.

But Reform is beginning to establish itself the way the Liberal Democrats - a party nowadays either as loved or as loathed as Reform - have done: in specific areas particularly attuned to the sort of politics they advocate.

Gains and losses

Reform gains (14)
Barnsley, Calderdale, Essex, Gateshead, Newcastle-under-Lyme, Norfolk, St Helens, Sandwell, South Tyneside, Suffolk, Sunderland, Thurrock, Wakefield, Walsall

Liberal Democrat gains (5)
East Surrey*, Portsmouth, Stockport, West Surrey*, Wokingham

Green gains (2)
Hastings, Norwich

Labour losses (31)
Barnsley, Basildon, Birmingham, Blackburn with Darwen, Bradford, Calderdale, Cambridge, Cannock Chase, Coventry, Exeter, Gateshead, Hartlepool, Leeds, Milton Keynes, Newcastle-upon-Tyne, Nuneaton and Bedworth, Preston, Redditch, Rushmoor, St Helens, Sandwell, South Tyneside, Southampton, Sunderland, Swindon, Tameside, Tamworth, Thurrock, Wakefield, West Lancashire, Worthing

Conservative losses (9)
East Sussex, Epping Forest, Essex, Newcastle-under-Lyme, Norfolk, Solihull, Suffolk, Walsall, West Sussex

Liberal Democrat losses (3)
Gosport, Kingston-upon-Hull, Three Rivers

Councils moving to no overall control (28)
Basildon, Birmingham, Blackburn with Darwen, Bradford, Cambridge, Cannock Chase, Coventry, East Sussex, Epping Forest, Exeter, Hampshire, Hartlepool, Kingston-upon-Hull, Leeds, Milton Keynes, Newcastle-upon-Tyne, Norfolk, Nuneaton and Bedworth, Preston, Redditch, Rushmoor, Solihull, Southampton, Swindon, Tameside, Tamworth, West Sussex, Worthing

Councils moving from no overall control (7)
Hastings, Norwich, Portsmouth, Stockport, Three Rivers, West Lancashire, Wokingham

* newly created council

There were two councils: Cannock Chase and Tamworth, in which Reform polled more than 50% this year, and a further fifteen where they polled 40% or more. In twelve wards Reform won 60% or more, and another 107 where they won more than 50%. This is a party finally putting down roots instead of a tumbleweed party that gets blown in and out of fashion.

The same is also true of the Greens, incidentally: just on a smaller scale. They polled above 40% in Norwich and Hastings, and above 30% in Manchester, Cambridge, Exeter and Oxford. As well as those two wards in Leeds and Sheffield mentioned earlier, where they polled over 70%, in another twenty they polled over 60% and thirty nine beyond that where they won at least half the votes cast.

It has been as rare to find safe Green Party wards as it has been safe Reform UK wards. It suggests that a more entrenched electoral battleground is itself becoming entrenched: it may not be another passing fad and the two-party system may be gone for good. It's not definite. It's just more likely than it has been before.

Beyond the Mets

This was the quietest year in the electoral cycle with the smallest number of councillors electing. It is the calm before the storm: 2027 will unleash a scale of elections not seen in recent memory: pretty much everywhere in England outside of London, Wales, Scotland and Northern Ireland: about 11,000 council seats, and many multiples of that number in parish council seats.

It is also, structurally, Labour's best year in that electoral cycle: the one year in four when the most councils that Labour should expect to perform best in are up. All of London and nearly all the Mets - including the biggest, Birmingham, smaller cities and larger towns vote.

The county councils up in 2025 and 2029 are Labour's weakest in the electoral cycle, then 2023/2027, then 2024/2028 and 2026/2030 the best. This was another reason why the party's disastrous performance proved terminal for Sir Keir: their worst result since the 1920s in their structurally best set of councils.

Beyond the Mets lie smaller cities like Plymouth, Southampton and Swindon, Norwich, Hull and Cambridge; and larger towns like Reading, Crawley, Worthing and Rugby. These also elect this year (most of these elect every non-county year) and contribute to why this stage of the cycle is better for Labour: the more urban areas up + the fewer rural areas up = the better they fare. Normally.

Labour has not had the problems with the erosion of its vote in these smaller cities and larger towns as it has in the Mets. In part that's because this tranche of local authorities are a little more electorally volatile: very few have been monolithically Labour seemingly forever.

Because they swing more freely, and the previous cycle saw the Conservatives sink to deep lows of unpopularity, Labour held more seats here over the two thirds that weren't up for election in 2026. Taking all the seats together - including the ones not electing this year, Labour now holds 523 of them, Reform 332, Lib Dems 200, Conservatives 195, Greens 123 and others 101. Seemingly Labour are more resilient in this tranche than the Mets.

But, in reality they fared no better. Take out the seats not up for election and focus only on the ones that were and Reform won 312, Labour just 121, the Conservatives 82, Lib Dems 81, Greens 69 and Others 13. Labour won less than 18% of the seats in these local authorities.

Greater Manchester
2026

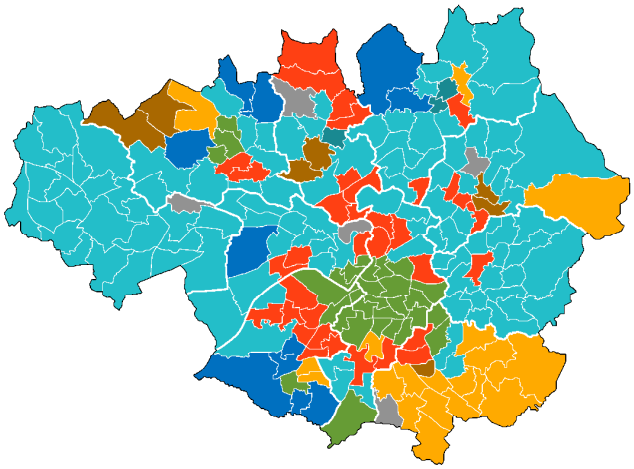

Greater Manchester
2024

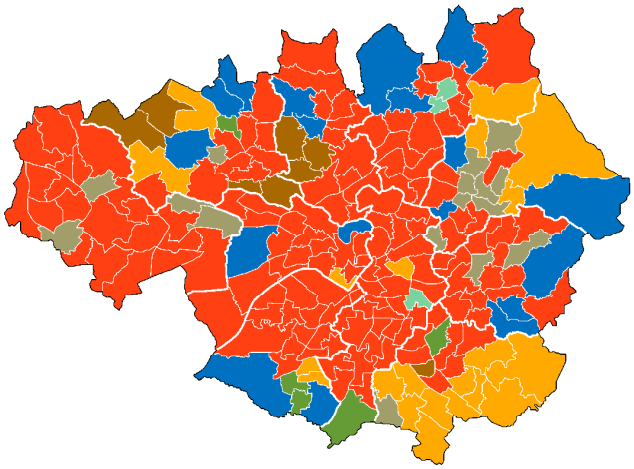

South and West Yorkshire
2026

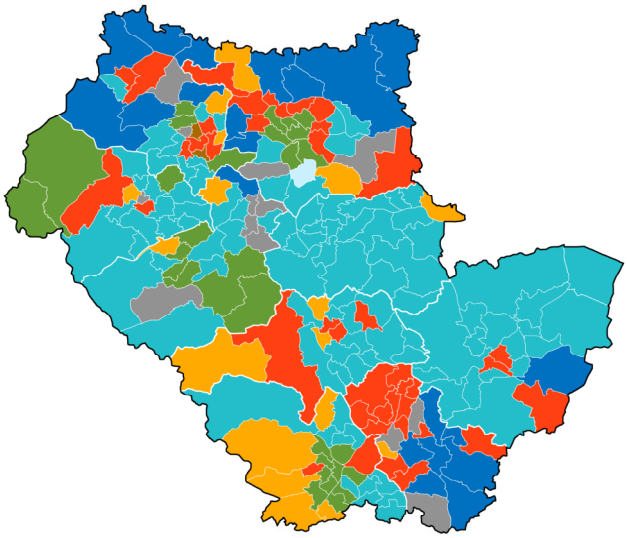

South and West Yorkshire
2025

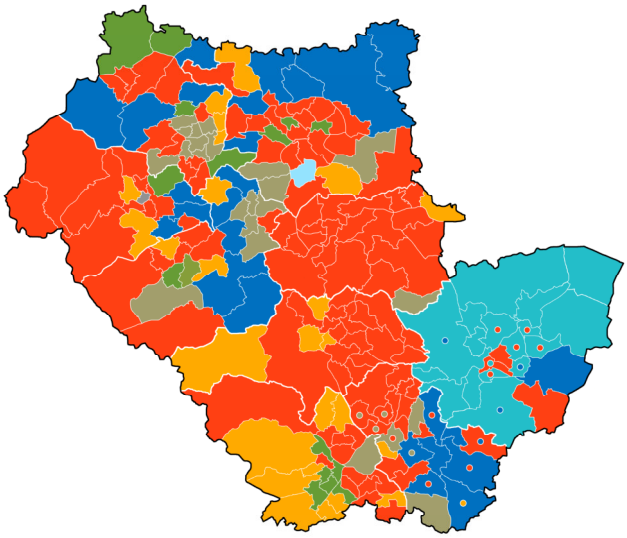

Doncaster elected in 2025 and Rotherham in 2024

West Midlands
2026

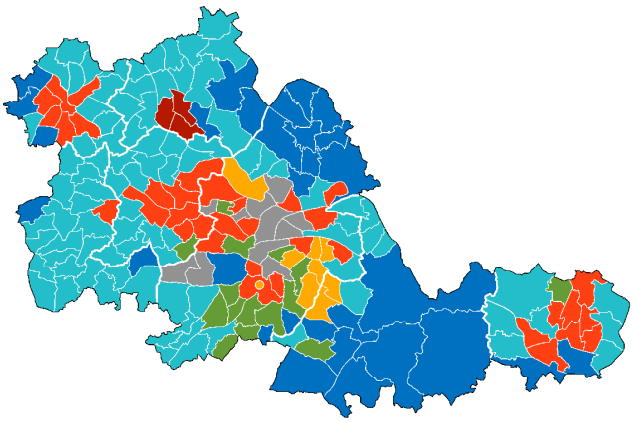

West Midlands
2024

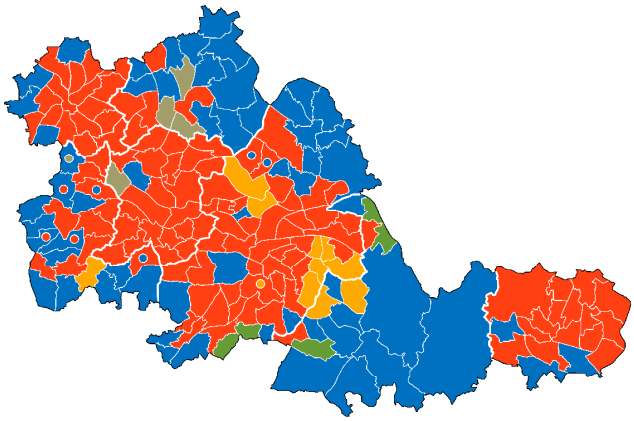

The Conservatives: still sinking

In a way the Conservatives can feel a little aggrieved at how these elections turned out - were it not for the fact that Tory council leaders largely engineered this outcome themselves. When council elections were postponed in 2025, the six county councils that got at least a year's respite were all Conservative-led.

All six requested postponement, whether or not they admitted it. So the Tories got an extra year - and hoped for even longer evading their electorate - but what that meant electorally is that instead of getting all of their punishment beating out of the way in the 2025 round of elections, these six counties got mixed into 2026 which should have been exclusively Labour's turn to suffer.

The Tories lost all six of the county councils this year and by exactly the same sort of magnitude they lost their others a year ago. Of the six Surrey got broken into East Surrey and West Surrey: the Lib Dems gained both of them in a once staunchly Tory county that has swung away because of Brexit and the Conservative focus since on a different type of voter in Leave-supporting areas.

Reform won Essex, Norfolk and Suffolk, while gaining sufficient seats (alongside the Lib Dems) in East and West Sussex and Hampshire to remove the Conservatives from overall control.

In truth it was not the defeats in the counties that were truly worrying for the Conservatives: these losses were almost baked-in. No, it was the further losses in the councils meant to be up this year.

If 2026 was the structurally best set of elections for Labour, they were the worst for the Conservatives. There are very few councils up that the Tories should win except when Labour is deeply unpopular (such as this year!)

But this isn't the measure that really matters - what matters is how the Conservatives did in 2022, the last time these specific seats were up. 2022 was the first year of the dismal cycle of local elections for the end-of-days Conservative government. The elections in 2022 happened just days before Tory MPs forced the scandal-engulfed Boris Johnson out.

They weren't the trigger for his ousting but they helped convince MPs that Boris had become a significant electoral liability. Even those who couldn't stand the man recognised that, in 2019, he was probably the only person who could keep the party in power after the May mayhem.

Even if we exclude the county council losses that should really have been counted in last year's defeats from the Conservative totals the party still lost 420 seats - 420 seats fewer than Boris managed at the scandal-hit end of his premiership.

Electorally, Labour and the Conservatives - the government and official opposition - are now linking hands as they are sucked in a vortex down the drain. Just as these were the worst ever Metropolitan council results for Labour, so too were they for the Conservatives. Yes, losing the Mets is much more serious for Labour, but the Tories have essentially ceased to exist in many of these councils: their vote cannibalised by Reform UK.

The 5.6% they polled in Barnsley, 4.8% in Gateshead, 1.1% in Knowsley, 2.8% in Manchester, 3.9% in Oldham, 3.9% in Sheffield and 3.4% in South Tyneside may not matter that much in terms of whether the Conservatives can win a general election, but the Mets should not be wastelands for the party.

It's the 14% in Bolton, the 13% in Bury, 10% in Stockport and Wakefield, 11% in Calderdale and Sandwell and 16% in Birmingham (and that figure includes the big Tory votes from Sutton Coldfield), Kirklees and Leeds that are massively problematic for them: all home to constituencies they won in 2019. Even their 22% in Dudley and Walsall and 23% in Trafford are record lows for them. Their least bad Met was, as usual, Solihull, but even there taking just 33.5% was insufficient to prevent them losing their majority on the council.

Nor is it just the Mets. Both Milton Keynes constituencies usually go Conservative: they polled just 21% there. In areas that regularly switch MPs like Ipswich, Lincoln and Stevenage: 14%, 13% and 14% respectively.

And there was no recovery in the seats they battle with the Liberal Democrats for. There is a big debate in the Conservatives over why the party lost constituencies to the Lib Dems in 2024 and whether they need to return to being an indistinguishable from all the others Cameron-esque liberal party to win them back, but for now, places like Cheltenham, Eastleigh, St Albans, Chichester, Mid Sussex, Eastleigh, Surrey Heath, Esher and Walton, Mole Valley, Tunbridge Wells and South Cambridgeshire are sticking with the Lib Dems.

This year the Lib Dems lost votes. The era when the party would routinely win local elections is long gone: broken irreparably by their coalition with the Conservatives in 2010 and by their hard Remain position in the EU referendum. The Lib Dems polled just 14%: down three points on their 2022 performance. There is a limit to how much clowning around by their leader can draw votes to a party that purports to have a serious - yet undefined - point to its existence.

It has been sixteen years since the Lib Dems polled more than 20% in a local election. But the party's vote is concentrated in intense, small clusters which, coupled with their formidable campaigning infrastructure, means that they can outperform these small vote shares and hold councils often with vice-like majorities.

The Greens did far less well in England beyond London than they did in the capital, though they still beat the Conservatives because of their strong showing in cities. Nonetheless, these were possibly the most propitious set of elections the Greens will fight: still buoyed by their surge in membership and new leader, and benefiting immeasurably by "progressives" unhappiness with Labour under Keir Starmer. I

Just as this round of seats up has been the best for Labour historically, so too are they likely to turn out to be the best set for the Greens positioned now to the party's left and as a recepticle for progressive protest votes.

Nonetheless, the significant progress made in cities like Manchester, Leeds and Sheffield can be banked and built upon in 2027 and 2028, when the Labour-heavy sets of seats up in those years could mean they take the former to no overall control for the first time and push to become the largest groups in those other two.

Liverpool and Wirral, which already have Green groups, will also have all-out elections next year (the Liberal Democrats are also making a serious push in Liverpool under their new young leader there, Carl Cashman).

Labour will expect, based not only on his comfortable win in the Makerfield by-election but also the easy victory in the Greater Manchester mayoral by-election, that Andy Burnham can halt and reverse Labour's dramatic slump in the Mets. Because the defeats in several of these counties were so heavy it won't be possible for Labour to regain councils like Sunderland, South Tyneside or Wakefield in one go, even if there is a "Burnham bounce" - he'll need until the 2028 cycle at the very least. Because they have now moved to all-out elections, Reform has Barnsley and St Helens until at least 2030.

However, the story of Andy Burnham began after these local elections and so it will be for next year's introduction to review how successful he will prove to be in reviving a seriously damaged Labour Party in the North and the Midlands.

Section:GDN 1N PaGe:1 Edition Date:260509 Edition:01 Zone:G Sent at 8/5/2026 19:30 cYanmaGentaYellowb

Dire election results pile pressure on PM

- Calls for Starmer to change course or set a date to step down
- Huge success for Reform UK, while Green party gains two mayors
- Welsh first minister loses her seat as Plaid Cymru beat Labour

Pippa Crerar
Political editor

Keir Starmer is under pressure to set out a timeline for his departure after a crushing defeat in elections across Britain prompted senior Labour MPs to call for him to step down within a year.

In a disastrous set of results, Labour lost hundreds of council seats in England, many to Nigel Farage's Reform UK, which made big gains across the Midlands and the north, as well as taking seats from the Tories in the south.

After more than a century of domination, Labour suffered a near-wipeout in Wales, where the party's first minister, Eluned Morgan, lost her seat. Labour could slump to third place in Scotland behind the SNP and Reform.

While the prime minister appeared to have avoided an immediate coup, there was a furious response to the results among senior MPs and the unions, with some warning him to change course or risk the party facing electoral oblivion.

Louise Haigh, an ex-cabinet minister and co-chair of the Tribune group of MPs, was the first to break cover. "What is abundantly clear is that unless the government delivers significant and urgent change, then the prime minister cannot lead us into another election," she said.

One senior backbencher said: "We want Keir to agree a timetable for his departure, but we want it to be dignified. He should have his last conference this autumn and then oversee a leadership contest straight after. He can't 6

▼ *Nigel Farage addressing the media in Havering, where Reform UK took overall control of its first London council* PHOTOGRAPH: DAN KITWOOD/GETTY

Council seat changes
Correct at time of going to press

Labour	−667
Conservative	−302
Liberal Democrats	+48
Reform	+939
Green	+160

19
9 770261 307965

'We once talked about fake news – now reality itself feels fake'
Katharine Viner
Editor-in-chief
Journal

Section:GDN 1N PaGe:8 Edition Date:260509 Edition:01 Zone: Sent at 8/5/2026 19:19 cYanmaGentaYellowbla

Council elections: how England voted

Change in councillors
With 103 of 135 councils declared. At 7pm

About 5,000 seats were up for election on 134 councils, including county councils, unitary authorities, metropolitan districts and London boroughs. In two-tier areas, county councils are the upper tier, responsible for high-cost services such as education and social care

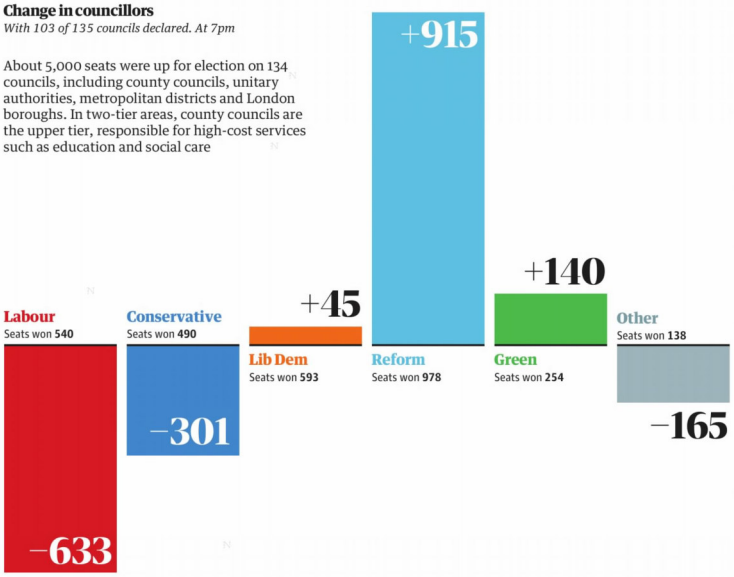

Council control
In the 88 councils declared at 5.40pm

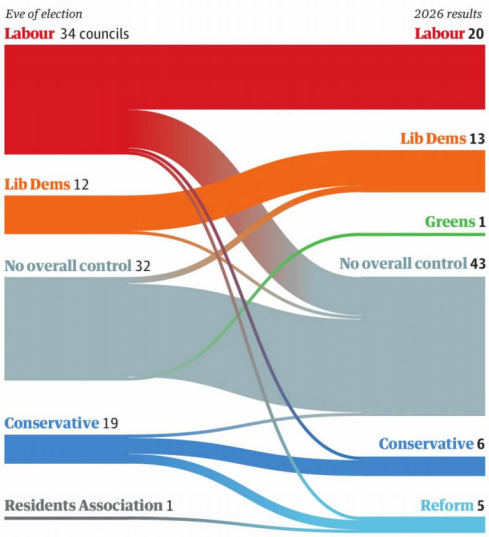

Source: PA Media newswire. Note: change is counted from just before the election

Results data analysis and graphics by Seán Clarke, Antonio Voce, Ed Gargan, Alex Clark, Paul Scruton, Harvey Symons, Lucy Swan and Ashley Kirk

Where did parties gain ground?

Net seats gained as a % of seats elected
With 88 of 134 councils declared. At 5.40pm

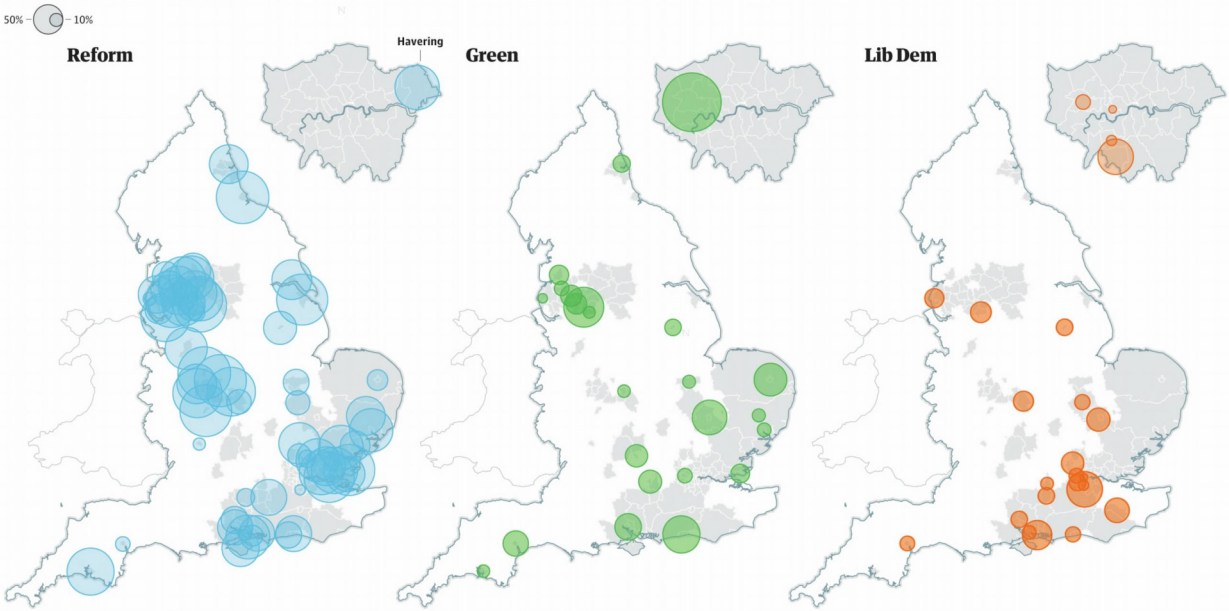

Reform gained ground in the vast majority of councils. Some of the biggest gains for the party were in Sunderland, Essex and Thurrock

The Greens were the party with the second highest number of gains. The party took seats from Labour in Manchester, Norfolk and Sheffield

The Lib Dems made large gains in the south of England, winning seats in Sutton, Winchester and Portsmouth. They also gained control of Stockport council

Section:GDN 1N PaGe:9 Edition Date:260509 Edition:03 Zone: Sent at 8/5/2026 23:56 cYanmaGentaYellowbla

Labour's wipeout

How party's 'terrible' night unfolded amid surge for Reform UK

Staff get ready for the long haul in Edinburgh yesterday for a count to return 13 members of the Scottish parliament

PHOTOGRAPHS: MURDO MACLEOD/ THE GUARDIAN

Esther Addley

The polls had been terrible, the predictions dire and even one of his predecessors as Labour leader, Ed Miliband, had reportedly told Keir Starmer he should set a timetable for his resignation if the results were as bad as forecast.

But for the prime minister, as polling stations closed in Wales, Scotland and many parts of England, there would be no consideration of such a course. "To all the Labour members and volunteers who have supported local campaigns across the country: thank you," he posted on X late on Thursday. "Together we will build a stronger and fairer Britain."

Well, maybe. As the long night went on, result after result in overlit leisure centres across England suggested this was going to be every bit as dire a set of results for Labour - and its leader - as feared. Miliband's spokesperson may have disputed, if not quite emphatically, reports that he had urged Starmer to consider his position, but before 2am the first Labour MP was saying so openly.

It had been a "terrible" night for Labour, said Hartlepool MP Jonathan Brash, for which he blamed "political cowardice" at the top.

"I've seen canvassers working night and day in this election and it's all been for naught, and the reason has absolutely nothing to do with them ... I think the very best thing the prime minister could do now is address the nation tomorrow and set out a timetable for his departure."

As the night progressed, the scale of the task facing Labour and the other parties to check the surge of Reform UK became increasingly apparent. In the early hours, the BBC's election analyst John Curtice noted that Reform had claimed 45% of all council seats that had been declared so far. Yesterday morning, it captured control of Havering, its first London council, and a gleeful Farage appeared in the bright morning sunshine to declare its town hall "under new management", to roars from his supporters.

Not everyone may agree with Farage's assertion that "there is no more left/right. It is gone, it is out of the window, it's finished," but it was hard to argue with his assessment that the night's results represented "a truly historic shift in British politics".

The Reform leader was less forthcoming when asked by reporters about his own funding, following Guardian revelations that he was given £5m by the Thailand-based crypto billionaire Christopher Harborne shortly before announcing he would stand in the 2024 general election. "Yeah, yeah, we'll talk about that any other time you like," he said, moving swiftly on to another questioner.

Four hours later, the party dramatically took control of Essex county council from the Conservatives - the party leader Kemi Badenoch's local authority. Suffolk and Newcastle under Lyme followed (claimed from the Conservatives), then Sunderland (from Labour).

In the Scottish parliament and, particularly, the Senedd, Reform was hoping to make an equally dramatic advance. As counting progressed in the two nations yesterday, early results indicated that while the Scottish National party was set to comfortably win an unprecedented fifth successive parliamentary term, Farage's party had made significant inroads for the first time.

In Wales, Plaid Cymru appeared on course to replace Labour in leading the Senedd for the first time since its creation 27 years ago, with Reform not far behind on seat numbers.

Scottish National party, Scottish Labour and Green party election observers watch the count in Edinburgh

Robert Pownall, who was standing in Edinburgh Central to halt the harvesting of gannets in the Outer Hebrides

Reform was not the only party celebrating dramatic wins. There were whoops of delight and tears among Green party activists in Hackney, north London, where Zoë Garbett became the first directly elected mayor in the party's history. "Across London and the country, people have made it clear that they are desperate for an alternative to this failing Labour government," she said in her acceptance speech. "It's not old parties versus new parties. This is about a system of fear versus a movement of hope."

The party's leader in England and Wales, Zack Polanski, called it "a historic victory". "Two-party politics is not just dying - it is dead ... the new politics is the Green party versus Reform."

The Liberal Democrat leader, Ed Davey, was also bullish, after the party gained control of Portsmouth and Stockport, while in south-west London the party now holds 51 out of 55 seats on Sutton council and every single seat (out of 54) in Richmond.

Labour and the Conservatives were facing "extinction level losses" because voters were "rightly fed up with the appalling mess they have made of the country", Davey said, claiming the Lib Dems were "the only party strong enough to stand up to the populist extremes and protect our country from chaos".

At least Labour was not the only party having a terrible night, with the Conservatives losing more than 400 seats by 11pm last night. There was some consolation for Badenoch, however, as the Tories regained control of Westminster, even if not everyone will have agreed with her interpretation that this small win meant "the Conservatives are coming back" in London.

Perhaps inevitably, as gloomy result after gloomy result for Labour was announced, calls for Starmer to step down continued - though mostly from unsurprising quarters.

Maryam Eslamdoust, the general secretary of the TSSA transport union, compared Starmer to Joe Biden in refusing to stand aside for a candidate who could defeat the right. The former Labour chair, Ian Lavery, said the prime minister could "kill Labour" if he didn't stand down as leader.

While stopping short of explicitly calling for Starmer's head, the leader of the powerful Unite union, Sharon Graham, said it could be "the beginning of the end for the party itself" if it didn't "shift decisively towards the working class": "It is change or die. Now or never."

For Starmer, though, there would be no change on his insistence early in the day that though these were clearly "very tough" results, there would be no stepping down.

"The voters have sent a message about the pace of change, how they want their lives improved. I was elected to meet those challenges. And I'm not going to walk away from those challenges and plunge the country into chaos."

But by late evening, with the party having lost more than half of the English council seats it was defending, the scale of the Labour electoral calamity in Scotland and Wales was also becoming apparent.

With only a handful of results across Scotland declared, the leader of the Scottish Labour party, Anas Sarwar, conceded the party had comprehensively lost because of a "national wave" of dissatisfaction.

In Wales, too, Labour only managed nine of the 96 seats in the expanded Senedd, an astonishing collapse for the party that has led the country for almost three decades. The sitting first minister, Eluned Morgan, lost her seat in the wipeout.

With all of the Welsh constituencies declared late last night, Reform had 34 seats, closely behind Plaid Cymru, which at 43 seats had fallen just short of a majority.

As the Welsh nationalist party eyed the prospect of government at last after more than 100 years of campaigning, one experienced party worker noted wryly: "Politics is a game of perseverance."

▲ *Zoë Garbett celebrates with Zack Polanski after taking the Hackney mayoralty for the Greens* PHOTOGRAPH: GRAEME ROBERTSON/THE GUARDIAN

Polanski declares two-party politics dead after Greens' first mayoral wins

Lisa O'Carroll
Alexandra Topping

Zack Polanski has declared Britain's two-party politics "dead and buried" as his Green party won its first two mayoral elections and gained councillors across England.

As Labour losses piled up across the country and the Conservatives endured another disappointing set of results, Polanski sought to present his party as emerging from the results as the most viable option for opponents of Reform. "It is very clear that the new politics is the Green party versus Reform," he said.

Speaking at the Hackney count centre in London, the scene of the first mayoral success, he added: "I said that the Green party were going to replace Labour. That's exactly what we did in Gorton and Denton, it's what we've done in Hackney, and we're seeing that right across the country.

"In fact, in almost all of our seats, right across the country, whether they're target or non-target, the Green party vote share is rising."

With 258 council seats declared by early evening, the party was celebrating 184 new council seats, along with seats in the Scottish and Welsh parliaments for the first time.

London boroughs

Result with 15 of 32 boroughs declared. At 6.55pm

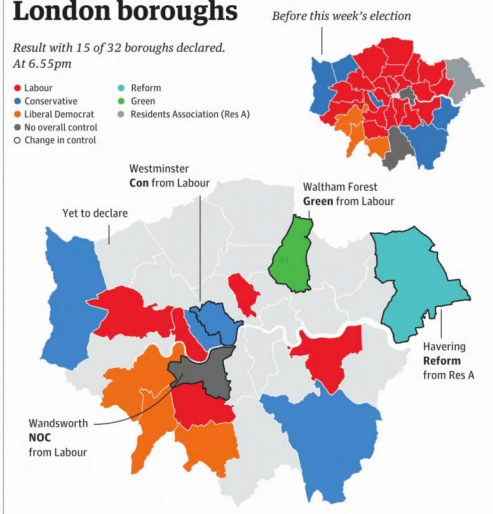

Source: PA Media newswire, Open Council Data UK. Note: change is counted from just before the election

Tony Travers, a local government expert at the London School of Economics, said the Greens' failure to make more of an imprint in London reflected the capital's unique status in England, with results appearing to favour the more traditional parties.

"The Greens haven't done perhaps as well as they were expecting, with the sense of that momentum that was gathering around the party in the capital seeming to be fizzling out slightly," Travers said.

In a blow to Keir Starmer, though, the Greens unseated Labour from mayoral power in the east London borough of Hackney after 24 years. The new mayor, Zoë Garbett, told reporters she was "elated" and promised it was just the beginning, after

> *'When you combine hope and a plan, that's when you win elections'*
>
> **Zack Polanski**
> *Green party leader*

Section:GDN 1N PaGe:11 Edition Date:260509 Edition:01 Zone: Sent at 8/5/2026 19:08 cYanmaGentaYellowbl

▲ *Kay Mitchell, one of two Greens to gain seats in Southend-on-Sea*

the party won with 35,720 votes to Labour's 26,865. Her party colleague Liam Shrivastava was elected as mayor of Lewisham in south-east London hours later.

Garbett said: "Across London and the country, people have made it clear that they are desperate for an alternative to this failing Labour government. It's not old politics ... versus new parties. This is about a system of fear versus a movement of hope."

The Green party said its share of the vote was "up across England with high points in Reading, 32%, Exeter, 31%, Oxford, 29%. This lays the foundations to win constituencies like Reading Central, Exeter and Oxford East at the general election."

In a sign of disenchantment in many London boroughs, long a stronghold for the party, the Labour leader of Camden council, the borough that takes in Keir Starmer's Holborn and St Pancras constituency, lost his seat to the Green party.

The Greens had won 7% of the seats they were contesting in England with half of councils having fully declared their results.

But the pollster and former YouGov chair Peter Kellner said the Greens were facing a similar challenge to that which confronted Reform in the 2024 general election; while the party was picking up a larger share of votes, it was failing to turn them into seats and political power.

"They are feeling the impact of the first past the post system, and because its vote is more evenly spread, they are not winning seats," he said. "They would be much better off doing really well in a handful of places and nothing anywhere else, because they would end up with more political sway than if they come second in many places."

Polanski said he was less interested in attacking Labour, but wanted to show it the winning formula combining vision and hope.

"I'm not interested in just criticising the government. When you combine hope and a plan, that's when you win elections like Hackney."

Polanski sees Hackney, which has one of the capital's most diverse populations, as a bellwether for the Greens, with reports that he may use it to launch his own Westminster career.

"So many people have been failed by the government and the systems, whether it's parents, migrants, trans people, disabled people and younger people," said Garbett, who succeeds the Labour mayor Caroline Woodley. "The list goes on and on."

Conservatives
Badenoch: party is 'coming back' despite big losses

Alexandra Topping
Political correspondent

Kemi Badenoch has claimed that the Conservatives are "coming back" after winning back Westminster and Wandsworth councils from Labour in London, despite her party suffering significant losses throughout England in Thursday's elections.

The party also saw off a threat from Reform UK in Bexley. But the Tories suffered a series of losses in Essex, where Badenoch herself is an MP, losing 13 seats while Reform gained 52. It held on to Harlow, securing all 11 district council seats available.

In Havering, where the Conservatives had 14 councillors before the election, the party was wiped out. With Reform making up 39 of Havering's 55 councillors, the Havering Residents Association was pushed into second place as the official opposition with 11 councillors, while Labour held on to two of four seats and independents won three.

Reform also made gains at the Tories' expense in Suffolk, winning 41 of 70 Suffolk county council seats, and in places like Brentwood and North East Lincolnshire. A further blow came in Hampshire, where the Conservative party lost control of the council for the first time since 1997, while pressure has also come from Farage's party in Norfolk.

▶ *Kemi Badenoch in Westminster yesterday, one of the London councils the Tories regained from Labour. It had significant losses elsewhere* PHOTOGRAPH: TOBY SHEPHEARD/GETTY

In Staffordshire, the Conservatives lost control of Newcastle-under-Lyme borough council, as Reform won a majority with 27 seats, while the Conservatives fell from 26 seats to 15.

Speaking to party activists in Westminster, Badenoch said that the local result was proof that "Conservatives are coming back" and said her party had achieved "great results".

"We have done brilliantly in Westminster," she said. "We have taken back Wandsworth. People said nobody even expected anything to happen in Wandsworth.

"Look at Fareham where Reform said they were going to be marching through. Conservative hold. We were told we were going to be wiped out in Bexley. What happened in Bexley? Conservative hold. And our councillors there have actually increased their majorities? The Conservatives are coming back."

Prof Tony Travers, a local government expert at the London School of Economics, said the Conservative party and Labour had performed better in London than in the rest of the country, emphasising the unique political landscape in the capital.

"The Tories have done surprisingly well, hanging on to Bexley, winning back Westminster and becoming the biggest party in Wandsworth," he said, adding that a relatively strong showing from Labour and the Liberal Democrats in the capital suggested London voters were looking for less radical change than in other places in the country.

The political analyst Peter Kellner, the former president of YouGov, said it might be more accurate to say the Conservatives had done better than their last outing in local elections last year, when they were defending 996 seats and lost 675, a loss rate of 68%.

By early evening yesterday that rate had fallen to about 44%. "The Conservatives are way behind Reform, but compared with last year this is not a disaster."

"If you compare it with historical standards or when the Conservatives were in power, it's awful - but compared with last year, they're doing slightly better and Reform are doing slightly worse."

Henry Hill, a political commentator and longtime Conservative party watcher, said there was a danger that big-ticket gains such as Westminster masked a deeper problem for the Conservatives.

"It could have been worse, this isn't as bad as last year - but that is a low benchmark," he said. "But the Conservatives are still going backwards at a time when the government is spectacularly unpopular, and its councillor base is being eviscerated - that is a bad position for any political party to be in."

Lib Dems
Gains but no big surge for Davey's party

Ben Quinn
Political correspondent

Ed Davey has sought to cast Liberal Democrat wins in England's local elections as proof his party is best positioned to confront what he described as the "extreme populist change" offered by Reform UK and the Greens.

As Labour suffered a disastrous set of results, the Lib Dems could claim they were able to fend off Reform challenges in areas such as Portsmouth, where they made gains to take power over the city council that was previously under no overall control.

However, while the party's highly concentrated results demonstrated a clinical efficiency, early results indicated that on average its support was down by three points on 2022 and 2024. It means that Davey could still face questions about why his party has been unable to make big national gains from an anti-incumbent mood, relative to Reform and the Greens.

Davey's party was not without eye-catching results - the most notable of which was in Richmond upon Thames, where it gained five councillors to take all 54 seats.

The result in the affluent London borough also marked a reversal for rivals in the Green party - which lost all five of its seats - suggesting that the Lib Dems may have been able to capitalise on some more traditional Green voters' anxiety about the new direction of the party under Zack Polanski.

Speaking in Portsmouth, Davey said people were unhappy with the Tories and Labour and wanted change. "Some are going to the extreme populist change, the sort of 'burn it all down' type change from Reform and the Greens," he told the BBC. "We offer a different form of change, which is 'build it up', which is far more in tune with British values of tolerance, decency, respect for the rule of law, individual freedom, with a real plan to turn round our economy, our defence."

▲ *Ed Davey in Portsmouth. He said the Lib Dems offered 'build it up' politics against the 'burn it down' populist parties* PHOTOGRAPH: CHRIS GORMAN/GETTY IMAGES

In the north of England, the Liberal Democrats claimed that the party had been able to "hold its own" against Reform UK. The Lib Dems narrowly lost majority control of Hull city council, where Reform took almost half the seats being contested.

In the south, the party also made further advances to supplant the Conservatives. Along with Richmond, the Lib Dems made gains in another part of south-west London at the expense of the Conservatives, who lost all 20 of their councillors in Sutton, where the Liberal Democrats now have 51 of 55 seats in the borough.

The party was also expected to take control of the unitary authority of West Surrey – traditional Conservative territory and the home of Tory heavyweights such as Jeremy Hunt.

The picture was less rosy in Wales and Scotland. In early results, the SNP gained the Shetland Islands from the Lib Dems. The islands had been a traditional stronghold, with the Liberal party and later the Lib Dem representing Shetland since 1950 at general elections.

In nearby Orkney, the Lib Dems' Liam McArthur was the first MSP to be returned to Holyrood, polling 70% of the vote in what was the biggest share in the Scottish parliament's history.

Daily Mail
SATURDAY MAY 9, 2026
dailymail.com £1.70 £1.35 to subscribers

WORLD EXCLUSIVE

LABOUR'S LOCAL ELECTIONS BLOODBATH

STARMER TOLD: IT'S TIME TO GO

- MPs, ministers and unions call on PM to resign
- Rival Burnham 'ready to go', say his supporters
- As Reform surge, polls show Tory pact would win majority

KEIR Starmer was fighting for his political survival last night after Labour was thrashed in the local elections.

By **Jason Groves**
Political Editor

MPs, ministers and unions lined up to call on Sir Keir to set out a timetable for his departure following humiliating defeats across England, Scotland and Wales.

Allies of Greater Manchester mayor Andy Burnham told the Daily Mail he was ready to throw down the gauntlet to Sir Keir as soon as next week. Nigel Farage hailed a 'historic' result last night as Reform smashed through Labour's Red Wall strongholds in the North and Midlands.

Meanwhile, Labour lost control of Wales for the first time in a century, with leader Eluned Morgan losing her seat.

And the party was also crushed in Scotland, where it had hoped to finally dislodge the SNP. Sir Keir said he took 'responsibility' for the electoral disaster but insisted he would not 'walk away'. However, furious Labour figures blamed the PM directly, with one MP saying he was 'detested on the doorstep'.

Former Cabinet minister Louise Haigh, an ally of Mr Burnham, said it

Turn to Page 2

THE SHARPEST REPORTS & EXPERT ANALYSIS

The INDEPENDENT

SATURDAY 9 MAY 2026 WWW.INDEPENDENT.CO.UK

ELECTION MELTDOWN

PM vows: 'I won't walk away' after colossal defeat

- Labour suffer huge local losses as Reform surges in England and Greens make gains
- They lose Wales for first time since devolution and first minister loses her own seat
- In Scotland, the SNP holds on as the biggest party but Reform secures its first seats
- Starmer faces down calls for him to resign saying he won't 'plunge country into chaos'
- Farage hails 'historic change in British politics' and crows Labour has been 'wiped out'

The Mail ON SUNDAY
£2.30 £1.95 to subscribers
MAY 10, 2026

'Tess needs an older man with a yacht... Vern's still a big kid'

KATIE HIND on the real story behind their split

SEE PAGES 16,17

LABOUR'S MELTDOWN

IF STARMER HAD A PLOT, HE'S LOST IT

Veteran MP's withering verdict as 'zombie' PM faces stalking horse challenge – and rivals circle No10

EXCLUSIVE

By Glen Owen and Dan Hodges

ANDY Burnham moved a step closer to Downing Street last night after Sir Keir Starmer was accused of 'losing the plot' over the threat to his leadership.

The damaging claim from one of the Prime Minister's own senior MPs came after he unexpectedly appointed two 'relics' of the Tony Blair era – former prime minister Gordon Brown and former deputy leader Harriet Harman – in a desperate effort to save his premiership.

And last night, one backbencher added to the mayhem by saying that if a Cabinet minister did not challenge Sir Keir by tomorrow, she would try to stand as a stalking horse herself to trigger a leadership fight.

The intervention by Catherine West – dubbed a 'stalking donkey' by one Labour source – came as the number of Labour MPs openly calling for the PM to quit following the party's drubbing in last week's local elections passed 30. As Sir Keir left

Turn to Page 6 ››

YOU EXCLUSIVE

Rivals star Victoria: Viewers are in for a hell of a ride

RACY: Victoria Smurfit in today's YOU

Sunday 10 May 2026 ** telegraph.co.uk No 3,385 £3.50

The Sunday Telegraph

Stalking horse plot to oust Starmer

Former minister gives ultimatum to Cabinet: challenge the PM's leadership or I will stand myself

By **Camilla Turner, Tony Diver** *and* **Dominic Penna**

SIR KEIR STARMER faces a leadership challenge after a Labour MP told the Cabinet she would move against him tomorrow unless ministers acted first.

Catherine West, a former minister, sent Downing Street into a panic last night after stating that unless any of the serious leadership candidates intervened by tomorrow, she would act.

One serving minister told *The Telegraph* that West would probably reach the backing of 81 MPs – the threshold required to prompt a leadership contest. The minister said Labour MPs and voters were "angry" and wanted Sir Keir Starmer to "grow a backbone".

The backlash to Labour's disastrous local election results increased yesterday, with 39 Labour MPs calling on Sir Keir to go after the party lost 1,492 seats.

A government source said: "You can sense the Cabinet is coming to the end of its tether", adding that support for the Prime Minister was now far less pronounced than it was earlier in the year.

Sir Keir is expected to set out his plan to revive his faltering premiership in a speech tomorrow, and yesterday gave advisory roles to Labour grandees Gordon Brown and Baroness Harman.

The Prime Minister admitted that "the hope wasn't there enough in the first two years of this Government" and suggested he would set out the path forward as well as "the values that drive me".

Ms West's initiative appeared to take the main leadership camps by surprise. Allies of Andy Burnham were trying to convince Ms West to abandon the plan – because the Manchester Mayor would not be eligible to stand in any subsequent race because he is not an MP.

However Ms West vowed to press on, telling the *New Statesman*: "I really like Andy, but he's not here on the spot, so he can't really do it."

She said she was both a "lone wolf" and a "stalking horse" but that: "You know what sometimes happens to stalking horses? They become the candidate."

A "stalking horse" candidate is where a weaker politician stands for leadership in order to weaken the Prime Minister, and pave the way for a more serious candidate to stand subsequently.

One Labour MP from the moderate wing of the party described Ms West as a "hero", saying: "Hopefully this will kick the Cabinet into doing the right thing – to go to the PM and tell him the time is up." They added that they would be "shocked" if Ms West failed to get 81 MPs behind her. She added that this would begin with those on the Left of the party, but that moderates would start to add their names, too.

"The worst possible outcome is that we keep a PM who is hated by voters and staggers on, month after month,"

Catherine West, the MP for Hornsey and Friern Barnet, said she had put the Cabinet 'on notice'

they said. Ms West also won praise by members of Labour's Left-wing caucus, with one member of the Socialist Campaign Group saying: "This could catch fire and she could force a contest. If she gets to a credible number [of backers], then that will force others to go for it."

Graham Stringer, the veteran Labour backbencher, said: "Keir Starmer has lost the confidence of the British people. He has lost the confidence, in private, of Labour MPs. It is impossible for him to stay."

He said that even if Ms West did not get the 81 backers required to trigger a leadership contest, it would encourage Sir Keir "to realise he has got to announce the timetable" for his departure.

Responding to supporters of Mr Burnham asking her to hold off, Ms West said she feared there was no certainty that the Manchester mayor would get a seat in parliament and that the "current situation has to be addressed with urgency".

Both Wes Streeting and Angela Rayner have a clear advantage over Mr Burnham as they are sitting MPs, and therefore could gather the backing of the 81 Labour MPs needed to launch their own campaign.

One MP last night suggested that allies of Mr Streeting would lend votes to Ms West in order to trigger a race.

The Telegraph has been told that Louise Haigh, who called for Sir Keir to resign on Friday, and members of the soft-Left Tribune group, are trying to stop Ms West from standing.

"All the MPs who are pro-Burnham are going absolutely nuts because it locks out Burnham," one Labour MP told *The Telegraph*. "They are angry because this only benefits Wes [Streeting]. He's the most ready. And, if he goes now, it could be a coronation."

Other leading figures on the soft Left played down the significance of Ms West's plan, with one saying: "I don't think it will go anywhere to be honest", adding that she will get "nowhere near" the number of backers required to trigger a formal leadership election. Another

Continued on Page 4

Reports: Pages 4-5
Editorial Comment: Page 15

An uncivil partnership

ERIK KAMPMANN / NO TO DOWNLOAD/RESELL/RESELL

Sir Keir Starmer, Rachel Reeves and Gordon Brown gather in the Downing Street Rose Garden yesterday, after the former prime minister was appointed as the new global finance envoy. *Report: Page 4*

This is the beginning of the end for our accidental PM

Tom Harris

STALKING horses are, by definition, not intended to be serious candidates for the leadership of a political party. However, it would be unwise for Number 10 to dismiss the threat by Catherine West to stand against Keir Starmer as Labour leader unless a senior Cabinet minister steps forward to do it instead.

We are at the stage in the Prime Minister's slow demise where little-known but brave backbenchers are so frustrated by his insistence on remaining that they are prepared to suffer the disapproval of colleagues and whips in order to help move the party forward.

That West stands no hope of success, or even of gathering the 81 MPs' nominations necessary to trigger

> 'Thatcher's supporters dismissed Anthony Meyer as a stalking donkey and were proved wrong'

a formal contest, is irrelevant. What matters is that the Parliamentary Labour Party has reached a vital tipping point from which it cannot retreat without substantial change.

In 1989, supporters of Margaret Thatcher were similarly wrong to dismiss Sir Anthony Meyer as a "stalking donkey". The aged but respected backbencher never claimed to be anything more than a sacrificial offering whose guaranteed defeat in the ensuing leadership contest would at least expose the degree of unhappiness in the parliamentary party at Mrs Thatcher's leadership.

And so it proved. Sir Anthony's courage paved the way for the following year's move

Continued on Page 5

Self-diagnosed dyslexics allowed to jump queue at the airport

By **Harry Brennan**
CONSUMER AFFAIRS EDITOR

PEOPLE with self-proclaimed autism, ADHD and dyslexia are being allowed to skip airport queues and gain entry to VIP lounges despite rising fears of overdiagnosis.

Individuals with "hidden disabilities" including "neurodiverse" mental health conditions are able to take advantage of a string of perks when travelling, such as priority boarding and free seat selection, without any need to prove their conditions. Travellers with self-identified and non-clinically recognised conditions have posted on social media about their journeys, including sharing clips from airport lounges offering free champagne and beer.

Influencers are coaching followers on how to make the most of the perks, with internet forums under titles such as "Helpful tip – Tell your airline you have ADHD!" discussing which airlines have the most generous "assisted travel".

They use sunflower lanyards to gain entry to assistance security lanes for themselves and their companions, avoiding long queues, and are also allowed to travel with extra bags free when carrying medicines.

The sunflower scheme – used in 300 airports and other locations – started in 2016 and allows those with hidden disabilities such as dementia, Crohn's disease and epilepsy to signal discreetly to staff that they may need help.

But hidden disabilities also extend to conditions such as dyslexia, as well as to those who suffer migraines and those who stammer.

One video posted online shows a woman using the sunflower lanyard on a Virgin Atlantic flight to Montana for her wedding. She says she finds airports "tricky" because of "overstimulating" noises and fears of missing luggage, before the video cuts to her sipping champagne in an airport lounge.

Talking about making use of the lanyards, she says: "I felt really embarrassed at first and like a fraud as I have not had an official autism diagnosis yet. It is really

> 'I felt really embarrassed at first and like a fraud as I have not had an official autism diagnosis yet'

good to know that you can wear it anyway, you don't have to prove anything."

In the face of criticism from parents of disabled children questioning her use of the lanyard, she said she was "not telling people to claim anything or misuse support", but that she was sharing her "own experience while going through the diagnostic process".

One industry source said this was not widely advertised to "avoid opening the floodgates" and to keep lounges exclusive to premium-paying travellers.

The accommodations on offer vary by airport and airline. Virgin Atlantic, for example, insists its assisted travel policies do not extend to lounges. However, lounges are offered by some airlines on a discretionary basis, *The Telegraph* understands. The sunflower lanyards can be obtained free, with no need to prove a condition, and are also sold online for as little as £1.30.

Dr Becky Spelman, a psychologist and founder of the Private Therapy Clinic, said: "Once a support system becomes widely known and carries tangible advantages, some people will inevitably attempt to exploit it." An ADHD sufferer herself, she said the sunflower scheme was being stretched beyond its laudable original intent, saying "there is a meaningful difference between finding queues mildly stressful, which most people do, and having a disability-related difficulty severe enough to require accommodation".

The Hidden Disabilities Sunflower Scheme was approached for comment.

A Virgin Atlantic spokesman said: "We believe everyone can take on the world and we are committed to supporting customers with additional needs, including those with non-visible disabilities such as autism, ADHD, dyslexia and other neuro-diverse conditions."

INSIDE

News Focus	18
Business	21
TV listings	28
Weather	30

ISSN-0307-1235

Apparel of laughs
How Amandaland nailed budget style
Sunday

Pints of interest
The true meaning of pub names
Sunday



Eye on the play-offs?
Southampton admit spying scandal
Sport

Timothy Spall
I hate the modern taste for outrage
Page 20



MATT

'Peter Mandelson said he was never friends with Keir Starmer and only met him a few times'

Slip!

i weekend

£2

Saturday & Sunday
9-10 May 2026
No. 4,824

THE i PAPER
theipaper.com

IMPARTIAL NEWS + INTELLIGENT DEBATE

King's royal delivery for Attenborough

P4

'I had to learn to speak and sing again'

Delta Goodrem's road to Eurovision

+ Simple tests to find out if you are ageing well

Farage plots path to No 10 as Reform success plunges Starmer into fight for political life

Labour suffers historic defeat in Wales as MPs call for PM to quit

» Keir Starmer insists he will not 'walk away' after local election losses leave Labour devastated in Red Wall heartlands, with Reform UK gaining over 1,000 council seats

» Labour Party also loses control of Wales for first time in 100 years, as Plaid Cymru takes first place ahead of Reform UK and First Minister resigns after losing seat

» Nigel Farage claims 'historic shift' in UK politics, with Greens also gaining first mayoralties

» PM now faces worst crisis of his premiership as at least 10 MPs call for him to stand down – but leadership rivals Burnham, Rayner and Streeting in stalemate over his future

P6-13

Reform UK	Labour	Lib Dems	Conservative	Green	Independent	Other
1,279	830	714	666	367	157	32
▲1,200	▼914	▲98	▼373	▲211	▼186	▼35

POLITICS

Burnham allies 'offer MPs peerages to stand aside' so he can run for PM

P9

Kitty Donaldson

Reform's seismic gains are reshaping Britain

P7

Emily Maitlis

Starmer knows he's unpopular – but he will not budge

P10

Ian Dunt

A 'stop Farage' strategy is now emerging

P11

Conservative gains

Birmingham, Sutton Vesey (2)
Bradford, Airedale (3)
Bradford, Keighley East (1)
Bradford, Keighley West (1)
Harlow, Bush Fair
Harlow, Little Parndon and Town Centre
Harlow, Mark Hall
Harlow, Netteswell
Harlow, Passmores
Huntingdonshire, St Neots Priory Park (1)
Kirklees, Denby Dale (1)
Kirklees, Holme Valley South (1)
Milton Keynes, Danesborough (1)
Milton Keynes, Olney and Rural (1)
Milton Keynes, Watling (2)
North Tyneside, Tynemouth
Peterborough, Dogsthorpe
Peterborough, North
Peterborough, Park
Peterborough, Paston and Walton
St Albans, Harpenden West
Solihull, Castle Bromwich (3)
Solihull, Fordbridge (3)
Solihull, Meriden and Arden (1)
Solihull, Olton (1)
Solihull, Shirley West (1)
Swindon, Lower Stratton (2)
Swindon, Priory Vale (3)
Swindon, St Andrews East (1)
Swindon, Shaw and Westlea (2)
Three Rivers, Abbots Langley & Bedmond
Three Rivers, Penn and Mill End
Three Rivers, South Oxhey
Thurrock, West Thurrock & S. Stifford (1)
Trafford, Broadheath
Trafford, Hale
Tunbridge Wells, Rural Tunbridge Wells
West Oxfordshire, Burford
West Oxfordshire, Freeland & Hanborough
West Oxfordshire, Witney East
West Oxfordshire, Witney South
Wokingham, Loddon
Wokingham, Thames

Conservative losses

Adur, Buckingham
Adur, Churchill
Adur, Cokeham
Adur, Hillside
Adur, Manor
Adur, Peverel
Adur, Southlands
Adur, Widewater
Barnsley, Penistone East (1)
Barnsley, Rockingham (1)
Basildon, Castledon and Crouch
Basingstoke, Basing and Upton Grey
Basingstoke, Chineham
Basingstoke, Hatch Warren and Beggarwood
Birmingham, Bartley Green (2)
Birmingham, Billesley (2)
Birmingham, Frankley Great Park
Birmingham, Kingstanding (1)
Birmingham, Longbridge and West Heath (2)
Birmingham, Oscott (1)
Birmingham, Rubery and Rednal
Blackburn, Blackburn South East
Bolton, Astley Bridge
Bolton, Breightmet
Bolton, Hulton
Bolton, Little Lever and Darcy Lever
Bolton, Westhoughton North and Hunger Hill
Bradford, Baildon (1)
Brentwood, Blackmore and Doddinghurst
Brentwood, Brizes, Stondon Massey and South Weald
Brentwood, Herongate, Ingrave & W. Horndon
Brentwood, Hutton East
Brentwood, Hutton South
Brentwood, Pilgrims Hatch
Broxbourne, Hoddesdon Town and Rye Park
Broxbourne, Rosedale and Bury Green
Burnley, Hapton with Park
Burnley, Whittlefield with Ightenhill
Bury, Bury West
Bury, Elton
Bury, North Manor
Bury, Pilkington Park
Calderdale, Brighouse (3)
Calderdale, Elland (1)
Calderdale, Hipperholme and Lightcliffe (3)
Calderdale, Rastrick (2)
Calderdale, Ryburn (2)
Cannock Chase, Cannock Longford & Bridgetown
Cannock Chase, Etching Hill and the Heath
Cannock Chase, Western Springs
Cherwell, Bicester East
Cherwell, Bicester North and Caversfield
Cherwell, Cropredy, Sibfords and Wroxton
Cherwell, Fringford and Heyfords
Colchester, Marks Tey and Layer
Coventry, Bablake (2)
Coventry, Tile Hill and Canley (1)
Coventry, Woodlands (2)
Crawley, Furnace Green
Crawley, Maidenbower
Crawley, Pound Hill South and Worth
Crawley, Tilgate
Dudley, Amblecote
Dudley, Belle Vale
Dudley, Halesowen South
Dudley, Hayley Green and Cradley South
Dudley, Kingswinford South
Dudley, Norton
Dudley, Pedmore and Stourbridge East
East Sussex, Arlington, East Hoathly & Hellingly
East Sussex, Ashdown and Conquest
East Sussex, Baird and Ore
East Sussex, Bexhill North
East Sussex, Bexhill West
East Sussex, Brede Valley and Marsham
East Sussex, Chailey
East Sussex, Crowborough N. & Jarvis Brook
East Sussex, Crowborough S. & St John's
East Sussex, Hailsham New Town
East Sussex, Heathfield and Mayfield
East Sussex, Maresfield and Buxted
East Sussex, Maze Hill and West St Leonards
East Sussex, Meads
East Sussex, Pevensey and Stone Cross
East Sussex, Rother North West
East Sussex, Rye and Eastern Rother
East Sussex, St Helen's and Silverhill
East Sussex, Seaford North
East Sussex, Sovereign
East Sussex, Uckfield North
East Sussex, Uckfield South with Framfield
East Sussex, Wealden East
Epping Forest, Buckhurst Hill E. & Whitebridge
Epping Forest, North Weald Bassett
Epping Forest, Ongar
Epping Forest, Roydon and Lower Nazeing
Epping Forest, Rural East
Epping Forest, Theydon Bois with Passingford
Epping Forest, Waltham Abbey North
Epping Forest, Waltham Abbey West
Essex, Bocking
Essex, Braintree Town
Essex, Brentwood Hutton
Essex, Brentwood Rural
Essex, Brentwood South
Essex, Brightlingsea
Essex, Castledon and Crouch
Essex, Chelmer
Essex, Clacton North
Essex, Clacton South
Essex, Clacton West and St Osyth
Essex, Colchester St John's
Essex, Danbury and The Hanningfields
Essex, Dunmow
Essex, Epping and Theydon Bois
Essex, Frinton and Walton
Essex, Great Baddow and Galleywood
Essex, Hadleigh
Essex, Halstead
Essex, Hedingham
Essex, Loughton S. and Buckhurst Hill West
Essex, Maldon Rural North
Essex, Maldon Town and Heybridge
Essex, Mersea and Tiptree
Essex, North Weald and Nazeing
Essex, Rayleigh South

Conservative losses - continued

Essex, Rochford North
Essex, Rochford South
Essex, South Benfleet
Essex, Stanway and Marks Tey
Essex, Tendring Rural East
Essex, Tendring Rural West
Essex, Three Fields and Great Notley
Essex, Thundersley
Essex, Waltham Abbey
Essex, Witham Town
Essex, Woodham Ferrers
Exeter, St Loye's
Fareham, Fareham Park
Gosport, Grange and Alver Valley
Halton, Daresbury, Moore and Sandymoor
Hampshire, Aldershot South
Hampshire, Alton Town
Hampshire, Basingstoke Central
Hampshire, Basingstoke North West
Hampshire, Bishops Waltham
Hampshire, Bridgemary
Hampshire, Church Crookham and Ewshot
Hampshire, Cowplain and Hart Plain
Hampshire, Emsworth and St Faith's
Hampshire, Fareham Town (2)
Hampshire, Farnborough North
Hampshire, Farnborough West
Hampshire, Hardway
Hampshire, Hartley Wintney and Yateley W.
Hampshire, Hayling Island
Hampshire, Loddon
Hampshire, Lymington and Boldre
Hampshire, Lyndhurst and Fordingbridge
Hampshire, Meon Valley
Hampshire, New Milton
Hampshire, North East Havant
Hampshire, North West Havant
Hampshire, Petersfield Butser
Hampshire, Purbrook and Stakes South
Hampshire, Ringwood
Hampshire, South Waterside
Hampshire, Tadley and Baughurst
Hampshire, Waterloo and Stakes North
Hampshire, Winchester Downlands
Hampshire, Winchester Southern Parishes
Hart, Hook
Hartlepool, Fens and Greatham
Hartlepool, Hart
Hartlepool, Rural West
Hartlepool, Seaton
Hastings, Ashdown
Hastings, Conquest
Hastings, Maze Hill
Hastings, West St Leonards
Havant, Bedhampton
Havant, Cowplain
Havant, Hart Plain
Havant, Purbrook
Havant, Waterloo
Huntingdonshire, Great Paxton
Huntingdonshire, Ramsey (3)
Huntingdonshire, St Neots Eatons (2)
Huntingdonshire, Yaxley (2)
Hyndburn, Clayton-le-Moors
Hyndburn, St Andrew's
Hyndburn, St Oswald's
Ipswich, Bixley
Ipswich, Castle Hill
Isle of Wight, Bembridge
Isle of Wight, Brighstone, Calbourne & Shalfleet
Isle of Wight, Central Rural
Isle of Wight, Cowes South and Northwood
Isle of Wight, Freshwater N. & Yarmouth
Isle of Wight, Haylands and Swanmore
Isle of Wight, Lake North
Isle of Wight, Lake South
Isle of Wight, Mountjoy and Shide
Isle of Wight, Newchurch, Havenstreet and Ashey
Isle of Wight, Newport West
Isle of Wight, Osborne
Isle of Wight, Ryde South East
Isle of Wight, Sandown South
Isle of Wight, Shanklin Central
Isle of Wight, Shanklin South
Kirklees, Birstall and Birkenshaw (1)
Kirklees, Holme Valley North (2)
Kirklees, Liversedge and Gomersal (3)
Kirklees, Mirfield (2)
Lincoln, Birchwood
Lincoln, Hartsholme
Lincoln, Witham
Newcastle-under-Lyme, Audley (2)
Newcastle-under-Lyme, Clayton
Newcastle-under-Lyme, Crackley & Red St (1)
Newcastle-under-Lyme, Kidsgrove and Ravenscliffe (3)
Newcastle-under-Lyme, Newchapel & Mow Cop (2)
Newcastle-under-Lyme, Silverdale (1)
Newcastle-upon-Tyne, Gosforth (1)
Norfolk, Acle
Norfolk, Attleborough
Norfolk, Breydon
Norfolk, Catton Grove
Norfolk, Costessey
Norfolk, Crome
Norfolk, Dereham South
Norfolk, Dersingham
Norfolk, Docking
Norfolk, Downham Market
Norfolk, Drayton and Horsford
Norfolk, East Depwade
Norfolk, Elmham and Mattishall
Norfolk, Fakenham and The Raynhams
Norfolk, Feltwell
Norfolk, Freebridge Lynn
Norfolk, Gaywood North and Central
Norfolk, Gaywood South
Norfolk, Gorleston
Norfolk, Guiltcross
Norfolk, Heathersett
Norfolk, Hellesdon
Norfolk, Henstead
Norfolk, Hingham
Norfolk, Holt
Norfolk, Hoveton
Norfolk, King's Lynn North and Central
Norfolk, Launditch
Norfolk, Long Stratton
Norfolk, Lothingland
Norfolk, Magdalen
Norfolk, Nar and Wissey Valley
Norfolk, North Caister and Ormesby
Norfolk, North Coast
Norfolk, Old Catton
Norfolk, Reepham
Norfolk, Sheringham
Norfolk, South Caister and Bure
Norfolk, Sprowston
Norfolk, Swaffham
Norfolk, The Brecks
Norfolk, The Fleggs
Norfolk, Thetford East
Norfolk, Thetford West
Norfolk, Watlington and the Fens
Norfolk, Watton
Norfolk, Waveney Valley
Norfolk, West Depwade
Norfolk, Woodside
Norfolk, Wroxham
Norfolk, Yare and Necton
Norfolk, Yarmouth Nelson and Southtown
Norfolk, Yarmouth North and Central
North East Lincolnshire, Croft Baker
North East Lincolnshire, Haverstoe
North East Lincolnshire, Humberston & New Waltham
North East Lincolnshire, Immingham
North East Lincolnshire, Park
North East Lincolnshire, Scartho
North East Lincolnshire, Walham
North East Lincolnshire, Wolds
North East Lincolnshire, Yarborough
North Tyneside, New York and Murton
Nuneaton and Bedworth, Bulkington
Nuneaton and Bedworth, Eastboro
Nuneaton and Bedworth, Galley Common
Nuneaton and Bedworth, Milby
Nuneaton and Bedworth, Poplar
Nuneaton and Bedworth, St Nicolas
Nuneaton and Bedworth, Slough
Nuneaton and Bedworth, Whitestone
Oldham, Hollinwood
Oldham, Royton North
Oldham, Saddleworth North
Pendle, Boulsworth and Foulridge
Pendle, Bradley
Pendle, Vivary Bridge
Pendle, Waterside and Horsfield
Peterborough, Bretton
Peterborough, Eye, Thorney and Newborough
Peterborough, Hampton Vale
Peterborough, Orton Longueville
Peterborough, Stanground South

Conservative losses - continued

Plymouth, Budshead
Plymouth, Eggbuckland
Plymouth, Moor View
Plymouth, Plympton St Mary
Plymouth, Plymstock Dunstone
Plymouth, Southway
Portsmouth, Copnor
Preston, Preston Rural East
Preston, Preston Rural North
Preston, Sharoe Green
Redditch, Astwood Bank and Feckenham
Rochdale, Wardle, Shore and West Littleborough
Rochford, Foulness and The Wakerings
Rochford, Hawkwell West
Rochford, Hockley and Ashingdon
Rochford, Roche North and Rural
Rochford, Roche South
Rugby, Admirals and Cawston
Rugby, Bilton
Rugby, Dunsmore
Rushmoor, Empress
Rushmoor, Fernhill
Rushmoor, Rowhill
Rushmoor, St John's
St Helens, Rainford (1)
Salford, Worsley and Westwood Park
Sandwell, Bearwood (2)
Sandwell, Charlemont and Grove Vale (2)
Sandwell, Great Bridge (1)
Sandwell, Princes End (2)
Sandwell, Tividale (1)
Sefton, Ainsdale (1)
Sefton, Cambridge (1)
Sefton, Dukes (2)
Solihull, Fordbridge (1)
Solihull, Lyndon (1)
South Cambridgeshire, Bar Hill
South Cambridgeshire, Caxton & Papworth (1)
South Cambridgeshire, Fen Ditton and Fulbourn (1)
South Cambridgeshire, Hardwick
South Cambridgeshire, Swavesey
Southampton, Harefield
Southampton, Millbrook
Southampton, Peartree
Southampton, Sholing
Southend, Belfairs
Southend, Chalkwell
Southend, Prittlewell
Southend, West Shoebury
Suffolk, Aldeburgh and Leiston
Suffolk, Bixley
Suffolk, Blyth Estuary
Suffolk, Bosmere
Suffolk, Brook
Suffolk, Bungay
Suffolk, Carlton Colville
Suffolk, Cornard and Sudbury East
Suffolk, Eastgate and Moreton Hall
Suffolk, Exning and Newmarket
Suffolk, Felixstowe Clifflands
Suffolk, Framlingham and Wickham Market
Suffolk, Gipping
Suffolk, Gipping Valley
Suffolk, Gunton
Suffolk, Hadleigh
Suffolk, Hartismere
Suffolk, Haverhill East and Rural
Suffolk, Haverhill South
Suffolk, Hoxne and Eye
Suffolk, Kirkley and Pakefield
Suffolk, Mildenhall
Suffolk, Newmarket and Red Lodge
Suffolk, Oulton
Suffolk, Peninsula
Suffolk, Row Heath
Suffolk, Rushmere St Andrew
Suffolk, St Olave's and Tollgate
Suffolk, Saxmundham and District
Suffolk, Stour Valley
Suffolk, Walton and Trimleys
Suffolk, Whitton
Suffolk, Wilford
Sunderland, Fulwell (1)
Sunderland, Grangetown (3)
Sunderland, Roker (2)
Tameside, Ashton Hurst
Tameside, Stalybridge South
Tamworth, Amington
Tamworth, Belgrave
Tamworth, Castle
Tamworth, Spital
Tamworth, Stonydelph
Tamworth, Trinity
Tamworth, Wilnecote
Thurrock, Aveley (1)
Thurrock, Belhus (1)
Thurrock, Corringham and Fobbing (1)
Thurrock, Little Thurrock Blackshots (1)
Thurrock, Little Thurrock Rectory (2)
Thurrock, Ockendon (2)
Thurrock, Orsett, Horndon and Bulphan (2)
Thurrock, Stanford-le-Hope South (1)
Thurrock, Stifford (1)
Thurrock, The Homesteads and Stanford-le-Hope North (1)
Tunbridge Wells, Sherwood
Wakefield, Ossett (1)
Wakefield, Wakefield Rural (1)
Walsall, Aldridge Central and South (1)
Walsall, Aldridge North and Walsall Wood (2)
Walsall, Beechdale, Leamore & Reedswood (2)
Walsall, Bloxwich East and Blakenall Heath (3)
Walsall, Bloxwich West (2)
Walsall, Brownhills (3)
Walsall, Harden, Goscote and Ryecroft (1)
Walsall, New Invention (3)
Walsall, Pelsall (2)
Walsall, Pheasey Park Farm (2)
Walsall, Rushall-Shelfield (3)
Walsall, Short Heath (3)
Walsall, Streetly (1)
West Lancashire, Burscough Bridge & Rufford
West Lancashire, Rural West
West Oxfordshire, Ascott and Shipton
West Sussex, Arundel and Courtwick
West Sussex, Bersted
West Sussex, Billingshurst
West Sussex, Bognor Regis West and Aldwick
West Sussex, Bourne
West Sussex, Bramber Castle
West Sussex, Broadbridge
West Sussex, Chichester East
West Sussex, Chichester North
West Sussex, Chichester South
West Sussex, Cuckfield and Lucastes
West Sussex, Durrington and Salvington
West Sussex, Felpham
West Sussex, Fontwell
West Sussex, Goring
West Sussex, Haywards Heath East
West Sussex, Haywards Heath Town
West Sussex, Holbrook
West Sussex, Hurstpierpoint and Bolney
West Sussex, Lancing
West Sussex, Lindfield and High Weald
West Sussex, Littlehampton Town
West Sussex, Maidenbower and Worth
West Sussex, Middleton
West Sussex, Northbrook
West Sussex, Nyetimber
West Sussex, Pound Hill
West Sussex, St Leonard's Forest
West Sussex, Shoreham North
West Sussex, Shoreham South
West Sussex, Sompting and North Lancing
West Sussex, Southgate and Gossops Green
West Sussex, Southwater and Nuthurst
West Sussex, Southwick
West Sussex, The Witterings
West Sussex, Three Bridges
West Sussex, Worth Forest
Wigan, Standish with Langtree
Winchester, Bishops Waltham
Winchester, Upper Meon Valley
Winchester, Wonston and Micheldever
Winchester, Colden Common and Twyford
Wokingham, Barkham and Arborfield
Wokingham, Spencers Wood & Swallowfield
Wolverhampton, Bushbury North
Worthing, Durrington
Worthing, Goring
Worthing, Offington
Worthing, Salvington

Labour gains

Adur, Buckingham
Bradford, Bowling and Barkerend (1)
Bradford, City (1)
Bradford, Great Horton (1)
Bury, North Manor
Gateshead, Saltwell (1)
Norfolk, Heathersett
Rushmoor, Empress
West Sussex, Shoreham North
West Sussex, Southwick

Labour losses

Barnsley, Athersley and New Lodge (3)
Barnsley, Cudworth (1)
Barnsley, Darfield and Great Houghton (3)
Barnsley, Darton West (3)
Barnsley, Dearne North (3)
Barnsley, Dearne South (3)
Barnsley, Kingstone (1)
Barnsley, Monk Bretton (3)
Barnsley, North East (3)
Barnsley, Rockingham (1)
Barnsley, Royston (3)
Barnsley, Stairfoot (3)
Barnsley, Wombwell (2)
Barnsley, Worsbrough (2)
Basildon, Fryerns
Basildon, Laindon Park
Basildon, Lee Chapel North
Basildon, Pitsea North West
Basildon, Pitsea South East
Basildon, St Martin's
Basingstoke, South Ham
Basingstoke, Winklebury and Manydown
Birmingham, Allens Cross
Birmingham, Alum Rock
Birmingham, Balsall Heath West
Birmingham, Bordesley and Highgate
Birmingham, Bordesley Green
Birmingham, Bournbrook and Selly Park (2)
Birmingham, Bournville and Cotteridge (1)
Birmingham, Brandwood and King's Heath (2)
Birmingham, Glebe Farm and Tile Cross (2)
Birmingham, Hall Green North (2)
Birmingham, Handsworth
Birmingham, Harborne (2)
Birmingham, Holyhead
Birmingham, King's Norton North
Birmingham, Kingstanding (1)
Birmingham, Ladywood (2)
Birmingham, Lozells
Birmingham, Nechells
Birmingham, Northfield
Birmingham, Oscott (1)
Birmingham, Perry Common
Birmingham, Pype Hayes
Birmingham, Quinton (2)
Birmingham, Shard End
Birmingham, Small Heath (2)
Birmingham, Sparkbrook & Balsall Heath E. (2)
Birmingham, Stirchley
Birmingham, Stockland Green (2)
Birmingham, Sutton Vesey (2)
Birmingham, Tyseley and Hay Mills
Birmingham, Ward End
Birmingham, Weoley and Selly Oak (2)
Blackburn, Audley and Queen's Park
Blackburn, Bastwell and Daisyfield
Blackburn, Billinge and Beardwood
Blackburn, Blackburn South East
Blackburn, Darwen East
Blackburn, Darwen South
Blackburn, Darwen West
Blackburn, Ewood
Blackburn, Little Harwood and Whitebirk
Blackburn, Livesey with Pleasington
Blackburn, Mill Hill and Moorgate
Blackburn, Roe Lee
Blackburn, Wensley Fold
Blackburn, West Pennine
Bolton, Halliwell
Bolton, Queen's Park and Central
Bolton, Rumworth
Bolton, Tonge with the Haulgh
Bradford, Bingley East (2)
Bradford, Clayton and Fairweather Green (2)
Bradford, Eccleshill (2)
Bradford, Heaton and Frizinghall (2)
Bradford, Keighley Central (2)
Bradford, Keighley East (2)
Bradford, Keighley West (2)
Bradford, Little Horton (1)
Bradford, Manningham (2)
Bradford, Queensbury (2)
Bradford, Royds (3)
Bradford, Thornton and Allerton (3)
Bradford, Toller (1)
Bradford, Wharfedale (1)
Bradford, Wibsey and Odsall (3)
Bradford, Windhill and Wrose (3)
Bradford, Wyke (3)
Brentwood, Brentwood South
Burnley, Bank Hall
Burnley, Brunshaw
Burnley, Daneshouse with Stoneyholme
Burnley, Gawthorpe
Burnley, Lanehead
Burnley, Queensgate
Burnley, Rosegrove with Lowerhouse
Bury, Redvales (WP)
Bury, Unsworth
Calderdale, Elland (2)
Calderdale, Halifax Town (3)
Calderdale, Hebden Bridge & Todmorden E. (2)
Calderdale, Illingworth and Mixenden (3)
Calderdale, Ovenden (3)
Calderdale, Park (1)
Calderdale, Rastrick (1)
Calderdale, Ryburn (1)
Calderdale, Sowerby Bridge (2)
Calderdale, Todmorden West (3)
Calderdale, Wainhouse (1)
Cambridge, Arbury
Cambridge, Castle
Cambridge, Coleridge
Cambridge, Newnham
Cambridge, Petersfield
Cambridge, Romsey
Cannock Chase, Brereton and Ravenhill
Cannock Chase, Cannock Park and Old Fallow
Cannock Chase, Chadsmoor
Cannock Chase, Etching Hill and the Heath
Cannock Chase, Hawks Green with Rumer Hill
Cannock Chase, Heath Hayes & Wimblebury
Cannock Chase, Hednesford Green Heath
Cannock Chase, Hednesford Pye Green
Cannock Chase, Norton Canes
Cherwell, Banbury Cross and Neithrop
Cherwell, Banbury Hardwick
Cherwell, Banbury Ruscote
Chorley, Chorley East
Chorley, Chorley North and Astley
Chorley, Chorley S.E. and Heath Charnock
Chorley, Chorley South West
Chorley, Clayton East, Brindle and Hoghton
Chorley, Clayton West and Cuerden
Chorley, Coppull
Chorley, Euxton
Colchester, Greenstead
Colchester, Highwoods
Coventry, Bablake (1)
Coventry, Binley and Willenhall (3)
Coventry, Henley (2)
Coventry, Holbrooks (1)
Coventry, St Michael's (1)
Coventry, Longford (1)
Coventry, Sherbourne (3)
Coventry, Tile Hill and Canley (2)
Coventry, Wyken (3)
Crawley, Bewbush and North Broadfield
Crawley, Broadfield
Crawley, Ifield
Crawley, Northgate and West Green
Crawley, Pound Hill North and Forge Green
Crawley, Southgate
Dudley, Brierley Hill and Wordsley South
Dudley, Brockmoor and Pensnett
Dudley, Castle and Priory
Dudley, Coseley
Dudley, Gornal
Dudley, Lye and Stourbridge North
Dudley, Netherton and Holly Hall
Dudley, Quarry Bank and Dudley Wood
Dudley, St James's
Dudley, Upper Gornal and Woodsetton
Dudley, Wollaston and Stourbridge Town
Dudley, Wordsley South
East Sussex, Braybrooke and Castle
East Sussex, Central St Leonards and Gensing
East Sussex, Hollington and Wishing Tree
East Sussex, Peacehaven
Essex, Colchester Maypole
Essex, Hadleigh
Essex, Harwich
Essex, Laindon Town

Labour losses - continued

Essex, Pitsea
Exeter, Heavitree
Exeter, Mincinglake and Whipton
Exeter, Newtown and St Leonard's
Exeter, Pennsylvania
Exeter, St Thomas
Exeter, Priory
Gateshead, Birtley North and Lamesley (3)
Gateshead, Birtley South (1)
Gateshead, Blaydon (3)
Gateshead, Bridges (3)
Gateshead, Chowdene (3)
Gateshead, Deckham (3)
Gateshead, Dunston Hill & Whickham East (2)
Gateshead, Dunston, Teams and Riverside (3)
Gateshead, Felling (3)
Gateshead, High Fell (3)
Gateshead, Lobley Hill and Bensham (3)
Gateshead, Wardley and Leam Lane (3)
Gateshead, Windy Nook and Whitehills (3)
Gateshead, Winlaton and High Spen (3)
Gosport, Harbourside and Town
Halton, Appleton
Halton, Bankfield
Halton, Birchfield
Halton, Bridgewater
Halton, Central and West Bank
Halton, Ditton, Hale Village and Hale Bank
Halton, Grange
Halton, Halton Castle
Halton, Halton View
Halton, Hough Green
Halton, Mersey and Weston
Halton, Norton North
Halton, Norton South and Preston Brook
Hampshire, Aldershot North
Harlow, Bush Fair
Harlow, Little Parndon and Town Centre
Harlow, Mark Hall
Harlow, Netteswell
Harlow, Passmores
Hartlepool, Burn Valley
Hartlepool, De Bruce
Hartlepool, Fens and Greatham
Hartlepool, Foggy Furze
Hartlepool, Hart
Hartlepool, Manor House
Hartlepool, Rossmere
Hartlepool, Throston
Hartlepool, Victoria
Hastings, Baird
Hastings, Braybrooke
Hastings, Castle
Hastings, Hollington
Hastings, Old Hastings
Hastings, Ore
Hastings, St Helens
Hastings, Silverhill
Hastings, Wishing Tree
Havant, Hayling East
Havant, Stakes
Huntingdonshire, Huntingdon North (3)
Hyndburn, Milnshaw
Hyndburn, Overton
Hyndburn, Peel
Hyndburn, Rishton
Hyndburn, Spring Hill
Ipswich, Alexandra
Ipswich, Bridge
Ipswich, Gainsborough
Ipswich, Gipping
Ipswich, Priory Heath
Ipswich, Sprites
Ipswich, Stoke Park
Ipswich, Whitehouse
Ipswich, Whitton
Kingston-upon-Hull, Avenue
Kingston-upon-Hull, Central
Kingston-upon-Hull, Marfleet
Kingston-upon-Hull, Newington & Gipsyville
Kingston-upon-Hull, St Andrew's & Docklands
Kingston-upon-Hull, Southcotes
Kirklees, Ashbrow (3)
Kirklees, Batley East (2)
Kirklees, Batley West (2)
Kirklees, Colne Valley East (2)
Kirklees, Colne Valley West (3)
Kirklees, Crosland Moor (2)
Kirklees, Dalton (3)
Kirklees, Denby Dale (2)
Kirklees, Dewsbury East (3)
Kirklees, Dewsbury South (2)
Kirklees, Dewsbury West (2)
Kirklees, Greenhead (3)
Kirklees, Heckmondwike (2)
Kirklees, Holme Valley South (3)
Knowsley, Cherryfield
Knowsley, Halewood North
Knowsley, Northwood
Knowsley, Page Moss
Knowsley, Shevington
Knowsley, Stockbridge
Knowsley, Whiston and Cronton
Leeds, Ardsley and Robin Hood
Leeds, Armley
Leeds, Beeston and Holbeck
Leeds, Chapel Allerton
Leeds, Cross Gates and Whinmoor
Leeds, Farnley and Wortley
Leeds, Headingley and Hyde Park
Leeds, Hunslet and Riverside
Leeds, Killingbeck and Seacroft
Leeds, Kirkstall
Leeds, Little London and Woodhouse
Leeds, Temple Newsam
Lincoln, Glebe
Lincoln, Moorland
Lincoln, Park
Manchester, Ancoats and Beswick
Manchester, Ardwick
Manchester, Baguley
Manchester, Brooklands
Manchester, Burnage
Manchester, Charlestown
Manchester, Chorlton
Manchester, Chorlton Park
Manchester, Deansgate
Manchester, Fallowfield
Manchester, Gorton and Abbey Hay
Manchester, Higher Blackley
Manchester, Hulme
Manchester, Levenshulme
Manchester, Longsight
Manchester, Miles Platting & Newton Heath
Manchester, Moss Side
Manchester, Moston
Manchester, Old Moat
Manchester, Piccadilly
Manchester, Rusholme
Manchester, Sharston
Manchester, Whalley Range
Manchester, Withington
Milton Keynes, Bletchley Park & Fenny Stratford (3)
Milton Keynes, Bletchley South (2)
Milton Keynes, Bletchley West (3)
Milton Keynes, Danesborough (1)
Milton Keynes, Olney and Rural (1)
Milton Keynes, Watling (2)
Newcastle-under-Lyme, Audley (1)
Newcastle-under-Lyme, Bradwell (3)
Newcastle-under-Lyme, Crackley & Red Street (1)
Newcastle-under-Lyme, Cross Heath (2)
Newcastle-under-Lyme, Holditch and Chesterton (2)
Newcastle-under-Lyme, Knutton
Newcastle-under-Lyme, Silverdale (1)
Newcastle-under-Lyme, Talke & Butt Lane (3)
Newcastle-under-Lyme, Town (1)
Newcastle-under-Lyme, Wolstanton (2)
Newcastle-upon-Tyne, Arthur's Hill (3)
Newcastle-upon-Tyne, Benwell, Scotswood and Denton Burn (3)
Newcastle-upon-Tyne, Blakelaw & Cowgate (3)
Newcastle-upon-Tyne, Byker (2)
Newcastle-upon-Tyne, Castle (1)
Newcastle-upon-Tyne, Denton and Westerhope (1)
Newcastle-upon-Tyne, Elswick (2)
Newcastle-upon-Tyne, Heaton (3)
Newcastle-upon-Tyne, Jesmond (1)
Newcastle-upon-Tyne, Kenton (1)
Newcastle-upon-Tyne, Lemington (3)
Newcastle-upon-Tyne, Monument (3)
Newcastle-upon-Tyne, Newbiggin Hall and Callerton (3)
Newcastle-upon-Tyne, Ouseburn (3)
Newcastle-upon-Tyne, Throckley, Walbottle and Newburn (3)
Newcastle-upon-Tyne, Walker (3)
Newcastle-upon-Tyne, Walkergate (3)
Newcastle-upon-Tyne, Wingrove (3)
Norfolk, Bowthorpe
Norfolk, Mile Cross
Norfolk, Sewell

Labour losses - continued

Norfolk, Thetford West
Norfolk, Town Close
Norfolk, University
North East Lincolnshire, Heneage
North East Lincolnshire, Sidney Sussex
North East Lincolnshire, South
North East Lincolnshire, West Marsh
Norwich, Bowthorpe
Norwich, Catton Grove
Norwich, Crome
Norwich, Lakenham
Norwich, Mile Cross
Norwich, Town Close
Norwich, University
Norwich, Wensum
Oldham, Alexandra
Oldham, Chadderton North
Oldham, Chadderton South
Oldham, Coldhurst
Oldham, Failsworth West
Oldham, Royton South
Oldham, St James'
Oldham, St Mary's
Oldham, Waterhead
Oxford, Carfax and Jericho
Oxford, Cowley
Oxford, Holywell
Oxford, Lye Valley
Pendle, Brierfield East and Clover Hill
Pendle, Marsden and Southfield
Pendle, Whitefield and Walverden
Peterborough, Dogsthorpe
Peterborough, Fletton and Woodston
Peterborough, North
Peterborough, Park
Plymouth, Compton
Plymouth, Devonport
Plymouth, Drake
Plymouth, Efford and Lipson
Plymouth, Ham
Plymouth, Honicknowle
Plymouth, St Budeaux
Plymouth, St Peter and the Waterfront
Plymouth, Sutton and Mount Gould
Portsmouth, Central Southsea
Portsmouth, Charles Dickens
Portsmouth, Cosham
Portsmouth, Fratton
Portsmouth, St Jude
Preston, Ashton
Preston, Brookfield
Preston, City Centre
Preston, Lea and Larches
Preston, Plungington
Preston, Ribbleton
Reading, Abbey
Reading, Coley
Reading, Thames
Redditch, Batchley and Brockhill
Redditch, Greenlands and Lakeside
Redditch, Headless Cross and Oakenshaw
Redditch, Matchborough and Woodrow
Redditch, North
Redditch, Winyates
Rochdale, Balderstone and Kirkholt
Rochdale, Castleton
Rochdale, Central Rochdale
Rochdale, Healey
Rochdale, Hopwood Hall
Rochdale, Littleborough Lakeside
Rochdale, Milkstone and Deeplish
Rochdale, North Heywood
Rochdale, North Middleton
Rochdale, Smallbridge and Firgrove
Rochdale, South Middleton
Rochdale, Spotland and Falinge
Rochdale, West Heywood
Rochdale, West Middleton
Rugby, Coton and Broughton
Rugby, Newbold and Brownsover
Rushmoor, Aldershot Park
Rushmoor, Cherrywood
St Helens, Billinge and Seneley Green (1)
St Helens, Blackbrook (3)
St Helens, Moss Bank (3)
St Helens, Newton-le-Willows East (1)
St Helens, Newton-le-Willows West (1)
St Helens, Parr (3)
St Helens, Peasley Cross and Fingerpost
St Helens, St Helens Town Centre (1)
St Helens, Sutton North West (2)
St Helens, Sutton South East (1)
St Helens, Thatto Heath (3)
St Helens, West Park (3)
St Helens, Windle (3)
Salford, Blackfriars and Trinity
Salford, Cadishead and Lower Irlam
Salford, Claremont
Salford, Higher Irlam and Peel Green
Salford, Little Hulton
Salford, Pendlebury and Clifton
Salford, Pendleton and Charlestown
Salford, Swinton and Wardley
Salford, Swinton Park
Salford, Walkden North
Salford, Walkden South
Salford, Weaste and Seedley
Sandwell, Blackheath (3)
Sandwell, Bristnall (2)
Sandwell, Charlemont and Grove Vale (1)
Sandwell, Cradley Heath and Old Hill (3)
Sandwell, Friar Park and Stone Cross (3)
Sandwell, Great Barr, Tamebridge & Yew Tree (1)
Sandwell, Great Bridge (2)
Sandwell, Hateley Heath (1)
Sandwell, Hill Top (3)
Sandwell, Langley (3)
Sandwell, Newton and Valley (1)
Sandwell, Old Warley (2)
Sandwell, Princes End (1)
Sandwell, Rowley (3)
Sandwell, Tipton Green (2)
Sandwell, Tividale (1)
Sandwell, Wednesbury (3)
Sefton, Ainsdale (1)
Sefton, Birkdale (1)
Sefton, Bootle West (1)
Sefton, Kew (3)
Sefton, Lydiate and Maghull West (3)
Sefton, Maghull East (2)
Sefton, Norwood (3)
Sefton, Waterloo (2)
Sheffield, Birley
Sheffield, Burngreave
Sheffield, East Ecclesfield
Sheffield, Firth Park
Sheffield, Manor Castle
Sheffield, Nether Edge and Sharrow
Sheffield, Park and Arborthorne
Sheffield, Richmond
Sheffield, Shiregreen and Brightside
Sheffield, Southey
Sheffield, Stocksbridge and Upper Don
Sheffield, Walkley
Sheffield, Woodhouse
Solihull, Fordbridge (1)
South Tyneside, Bede (1)
South Tyneside, Biddick and All Saints (1)
South Tyneside, Boldon Colliery (2)
South Tyneside, Cleadon Park & Harton Moor (2)
South Tyneside, Fellgate and Hedworth (1)
South Tyneside, Harton (2)
South Tyneside, Hebburn North (3)
South Tyneside, Hebburn South (3)
South Tyneside, Horsley Hill & Westoe Crown (2)
South Tyneside, Monkton (3)
South Tyneside, Simonside and Rekendyke (2)
South Tyneside, Whitburn and Marsden (3)
South Tyneside, Whiteleas (2)
Southampton, Banister and Polygon
Southampton, Coxford
Southampton, Freemantle
Southampton, Portswood
Southampton, Redbridge
Southampton, Swaythling
Southampton, Thornhill
Southampton, Woolston
Southend, Blenheim Park
Southend, St Laurence
Southend, St Luke's
Stevenage, Almond Hill
Stevenage, Bandley Hill and Poplars
Stevenage, Longmeadow
Stevenage, Manor
Stevenage, Martins Wood
Stevenage, Roebuck
Stevenage, Shephall
Stevenage, Symonds Green
Stevenage, Woodfield
Stockport, Brinnington and Central
Stockport, Davenport and Cale Green
Stockport, Manor
Suffolk, Priory Heath
Sunderland, Deptford and Hendon (3)
Sunderland, Farringdon and Silksworth (3)

Labour losses - continued

Sunderland, Herrington and Newbottle (3)
Sunderland, Hetton (3)
Sunderland, Houghton North (3)
Sunderland, Houghton S. & Hetton Downs (3)
Sunderland, Hylton Castle (3)
Sunderland, Pennywell and South Hylton (3)
Sunderland, Penshaw and Shiney Row (3)
Sunderland, Redhouse (3)
Sunderland, Roker (1)
Sunderland, Ryhope (3)
Sunderland, Southwick (3)
Sunderland, Washington Central (3)
Sunderland, Washington East (3)
Sunderland, Washington North (3)
Sunderland, Washington South (3)
Sunderland, Washington West (1)
Swindon, Badbury Park, Eldene and Liden (1)
Swindon, Haydon Wick (2)
Swindon, Lower Stratton (3)
Swindon, Lydiard, Freshbrook and Toothill (3)
Swindon, Penhill and Pinehurst (2)
Swindon, Priory Vale (3)
Swindon, Rodbourne Cheney (2)
Swindon, St Andrews East (1)
Swindon, Shaw and Westlea (2)
Swindon, Upper Stratton (2)
Tameside, Ashton St Michael's
Tameside, Ashton Waterloo
Tameside, Audenshaw
Tameside, Denton North East
Tameside, Denton South
Tameside, Denton West
Tameside, Droylsden East
Tameside, Droylsden West
Tameside, Dukinfield
Tameside, Dukinfield-Stalybridge
Tameside, Hyde Godley
Tameside, Hyde Newtown
Tameside, Hyde Werneth
Tameside, Longdendale
Tameside, Mossley
Tameside, Stalybridge North
Tamworth, Bolehall
Tamworth, Glascote
Three Rivers, South Oxhey
Thurrock, Aveley (2)
Thurrock, Belhus (2)
Thurrock, Chadwell St Mary (3)
Thurrock, Chafford Hundred East (2)
Thurrock, Chafford Hundred West (1)
Thurrock, Corringham and Fobbing (1)
Thurrock, Grays Riverside (3)
Thurrock, Grays Town (3)
Thurrock, Little Thurrock Blackshots (1)
Thurrock, Ockendon (1)
Thurrock, Stanford-le-Hope South (1)
Thurrock, Stifford (1)
Thurrock, The Homesteads and Stanford-le-Hope North (1)
Thurrock, Tilbury Riverside (1)
Thurrock, Tilbury St Chad's (2)
Thurrock, West Thurrock & S. Stifford (1)
Trafford, Broadheath
Trafford, Bucklow St Martins
Trafford, Davyhulme
Trafford, Gorse Hill and Cornbrook
Trafford, Longford
Trafford, Old Trafford
Tunbridge Wells, Rusthall and Speldhurst
Tunbridge Wells, Sherwood
Wakefield, Ackworth, North Elmsall and Upton (3)
Wakefield, Airedale and Ferry Fryston (3)
Wakefield, Altofts and Whitwood (3)
Wakefield, Castleford Central and Glasshoughton (3)
Wakefield, Crofton, Ryhill and Walton (3)
Wakefield, Featherstone (3)
Wakefield, Hemsworth (3)
Wakefield, Normanton (3)
Wakefield, Ossett (2)
Wakefield, Pontefract North (3)
Wakefield, Pontefract South (3)
Wakefield, South Elmsall and South Kirkby (3)
Wakefield, Stanley and Outwood East (3)
Wakefield, Wakefield East (2)
Wakefield, Wakefield North (2)
Wakefield, Wakefield Rural (2)
Wakefield, Wakefield South (2)
Wakefield, Wakefield West (3)
Wakefield, Wrenthorpe & Outwood West (3)
Walsall, Beechdale, Leamore & Reedswood (1)
Walsall, Bentley and Darlaston North (3)
Walsall, Bloxwich West (1)
Walsall, Darlaston South (3)
Walsall, Harden, Goscote and Ryecroft (1)
Walsall, Palfrey and The Delves (2)
Walsall, Pleck (2)
Walsall, St Matthew's (3)
Walsall, Willenhall (2)
Watford, Holywell
Watford, Vicarage
Welwyn-Hatfield, Haldens
Welwyn-Hatfield, Hatfield Central
Welwyn-Hatfield, Hollybush
West Lancashire, Aughton and Holborn
West Lancashire, Burscough Town
West Lancashire, Old Skelmersdale
West Lancashire, Ormskirk West
West Lancashire, Skelmersdale North
West Lancashire, Skelmersdale South
West Lancashire, Tanhouse and Skelmersdale Town Centre
West Lancashire, Up Holland
West Oxfordshire, Chipping Norton
West Oxfordshire, Witney East
West Oxfordshire, Witney South
West Sussex, Bewbush and Ifield West
West Sussex, Broadwater
West Sussex, Langley Green and Ifield East
West Sussex, Northgate and West Green
West Sussex, Worthing East
West Sussex, Worthing Pier
Wigan, Abram
Wigan, Ashton-in-Makerfield South
Wigan, Aspull, New Springs and Whelley
Wigan, Astley
Wigan, Atherton South and Lilford
Wigan, Douglas
Wigan, Golborne and Lowton West
Wigan, Hindley
Wigan, Hindley Green
Wigan, Ince
Wigan, Leigh Central and Higher Folds
Wigan, Leigh South
Wigan, Leigh West
Wigan, Lowton East
Wigan, Orrell
Wigan, Pemberton
Wigan, Shevington with Lower Ground & Moor
Wigan, Tyldesley and Mosley Common
Wigan, Wigan Central
Wigan, Wigan West
Wigan, Winstanley
Wigan, Worsley Mesnes
Wokingham, Loddon
Wolverhampton, Bilston North
Wolverhampton, Bilston South
Wolverhampton, Bushbury South & Low Hill
Wolverhampton, East Park
Wolverhampton, Ettingshall North
Wolverhampton, Ettingshall S. & Spring Vale
Wolverhampton, Fallings Park
Wolverhampton, Merry Hill
Wolverhampton, Oxley
Wolverhampton, Wednesfield North
Wolverhampton, Wednesfield South
Worthing, Broadwater
Worthing, Castle
Worthing, Central
Worthing, Gaisford
Worthing, Heene
Worthing, Northbrook
Worthing, Selden
Worthing, Tarring

Reform UK gains

Adur, Churchill
Adur, Cokeham
Adur, Hillside
Adur, Peverel
Adur, Southlands
Adur, Widewater
Barnsley, Athersley and New Lodge (3)
Barnsley, Cudworth (1)
Barnsley, Darfield and Great Houghton (3)
Barnsley, Darton West (3)
Barnsley, Dearne North (3)
Barnsley, Dearne South (3)
Barnsley, Dodworth, Stainborough and Tankersley (3)
Barnsley, Monk Bretton (3)
Barnsley, North East (3)

Reform UK gains - continued

Barnsley, Penistone East (1)
Barnsley, Rockingham (2)
Barnsley, Royston (3)
Barnsley, Stairfoot (3)
Barnsley, Wombwell (2)
Barnsley, Worsbrough (2)
Basildon, Castledon and Crouch
Basildon, Fryerns
Basildon, Laindon Park
Basildon, Langdon Hills
Basildon, Lee Chapel North
Basildon, Nethermayne
Basildon, Pitsea North West
Basildon, Pitsea South East
Basildon, St Martin's
Basildon, Wickford North
Basildon, Wickford Park
Basingstoke, South Ham
Basingstoke, Winklebury and Manydown
Birmingham, Allens Cross
Birmingham, Bartley Green (2)
Birmingham, Frankley Great Park
Birmingham, Glebe Farm and Tile Cross (1)
Birmingham, King's Norton North
Birmingham, Kingstanding (2)
Birmingham, Longbridge and West Heath (2)
Birmingham, Northfield
Birmingham, Oscott (2)
Birmingham, Perry Common
Birmingham, Pype Hayes
Birmingham, Quinton (1)
Birmingham, Rubery and Rednal
Birmingham, Shard End
Birmingham, Sheldon (2)
Birmingham, Stockland Green (1)
Birmingham, Weoley and Selly Oak (2)
Blackburn, Blackburn South East
Blackburn, Blackburn South East
Blackburn, Darwen East
Blackburn, Darwen South
Blackburn, Darwen West
Blackburn, Ewood
Blackburn, Livesey with Pleasington
Blackburn, Mill Hill and Moorgate
Blackburn, West Pennine
Bolton, Astley Bridge
Bolton, Breightmet
Bolton, Farnworth South
Bolton, Hulton
Bolton, Kearsley
Bolton, Little Lever and Darcy Lever
Bolton, Tonge with the Haulgh
Bolton, Westhoughton North and Hunger Hill
Bolton, Westhoughton South
Bradford, Baildon (1)
Bradford, Bingley East (1)
Bradford, Bolton and Undercliffe (1)
Bradford, Clayton and Fairweather Green (2)
Bradford, Eccleshill (3)
Bradford, Keighley East (1)
Bradford, Keighley West (1)
Bradford, Queensbury (3)
Bradford, Royds (3)
Bradford, Thornton and Allerton (3)
Bradford, Wibsey and Odsall (3)
Bradford, Windhill and Wrose (3)
Bradford, Wyke (3)
Brentwood, Blackmore and Doddinghurst
Brentwood, Brentwood South
Brentwood, Brizes, Stondon Massey and South Weald
Brentwood, Herongate, Ingrave & W. Horndon
Brentwood, Hutton East
Brentwood, Hutton South
Brentwood, Pilgrims Hatch
Broxbourne, Hoddesdon Town and Rye Park
Broxbourne, Rosedale and Bury Green
Burnley, Briercliffe
Burnley, Brunshaw
Burnley, Cliviger with Worsthorne
Burnley, Gannow
Burnley, Gawthorpe
Burnley, Hapton with Park
Burnley, Lanehead
Burnley, Rosegrove with Lowerhouse
Burnley, Rosehill with Burnley Wood
Burnley, Trinity
Burnley, Whittlefield with Ightenhill
Bury, Bury West
Bury, Elton
Bury, Pilkington Park
Bury, Radcliffe North and Ainsworth
Bury, Unsworth
Calderdale, Brighouse (3)
Calderdale, Elland (3)
Calderdale, Greetland (3)
Calderdale, Halifax Town (3)
Calderdale, Hipperholme and Lightcliffe (3)
Calderdale, Illingworth and Mixenden (3)
Calderdale, Northowram and Shelf (1)
Calderdale, Ovenden (3)
Calderdale, Rastrick (3)
Calderdale, Ryburn (3)
Calderdale, Sowerby Bridge (2)
Calderdale, Wainhouse (1)
Calderdale, Warley (1)
Cannock Chase, Brereton and Ravenhill
Cannock Chase, Cannock Longford and Bridgetown
Cannock Chase, Cannock Park and Old Fallow
Cannock Chase, Chadsmoor
Cannock Chase, Etching Hill and the Heath
Cannock Chase, Hawks Green with Rumer Hill
Cannock Chase, Heath Hayes & Wimblebury
Cannock Chase, Hednesford Green Heath
Cannock Chase, Hednesford Hills & Rawnsley
Cannock Chase, Hednesford Pye Green
Cannock Chase, Norton Canes
Cannock Chase, Western Springs
Cheltenham, Hesters Way
Cherwell, Banbury Cross and Neithrop
Cherwell, Banbury Hardwick
Cherwell, Banbury Ruscote
Chorley, Chorley East
Chorley, Chorley North and Astley
Chorley, Chorley S.E. and Heath Charnock
Chorley, Clayton East, Brindle and Hoghton
Chorley, Clayton West and Cuerden
Chorley, Coppull
Chorley, Euxton
Colchester, Greenstead
Colchester, Highwoods
Colchester, Marks Tey and Layer
Colchester, Shrub End
Colchester, Stanway
Coventry, Bablake (3)
Coventry, Binley and Willenhall (3)
Coventry, Henley (2)
Coventry, Longford (1)
Coventry, Sherbourne (3)
Coventry, Tile Hill and Canley (3)
Coventry, Woodlands (2)
Coventry, Wyken (3)
Crawley, Bewbush and North Broadfield
Crawley, Broadfield
Crawley, Ifield
Crawley, Northgate and West Green
Crawley, Pound Hill North and Forge Green
Crawley, Southgate
Crawley, Furnace Green
Crawley, Maidenbower
Crawley, Pound Hill South and Worth
Crawley, Tilgate
Dudley, Amblecote
Dudley, Belle Vale
Dudley, Brierley Hill and Wordsley South
Dudley, Brockmoor and Pensnett
Dudley, Castle and Priory
Dudley, Coseley
Dudley, Cradley North and Wollescote
Dudley, Gornal
Dudley, Halesowen South
Dudley, Hayley Green and Cradley South
Dudley, Kingswinford South
Dudley, Lye and Stourbridge North
Dudley, Netherton and Holly Hall
Dudley, Norton
Dudley, Pedmore and Stourbridge East
Dudley, Quarry Bank and Dudley Wood
Dudley, St James's
Dudley, Sedgley
Dudley, Upper Gornal and Woodsetton
Dudley, Wollaston and Stourbridge Town
Dudley, Wordsley South
East Sussex, Arlington, E. Hoathly & Hellingly
East Sussex, Ashdown and Conquest
East Sussex, Bexhill East
East Sussex, Bexhill North
East Sussex, Bexhill West
East Sussex, Brede Valley and Marsham
East Sussex, Crowborough N. & Jarvis Brook
East Sussex, Crowborough S. and St John's
East Sussex, Hailsham Market
East Sussex, Hailsham New Town
East Sussex, Heathfield and Mayfield
East Sussex, Hollington and Wishing Tree

Reform UK gains - continued

East Sussex, Peacehaven
East Sussex, Pevensey and Stone Cross
East Sussex, Polegate and Watermill
East Sussex, Rother North West
East Sussex, Rye and Eastern Rother
East Sussex, Sovereign
East Sussex, Telscombe
East Sussex, Uckfield South with Framfield
East Sussex, Wealden East
Epping Forest, Buckhurst Hill E. & Whitebridge
Epping Forest, Epping East
Epping Forest, Loughton Fairmead
Epping Forest, North Weald Bassett
Epping Forest, Ongar
Epping Forest, Roydon and Lower Nazeing
Epping Forest, Rural East
Epping Forest, Theydon Bois with Passingford
Epping Forest, Waltham Abbey North
Epping Forest, Waltham Abbey West
Essex, Bocking
Essex, Braintree Town
Essex, Brentwood Hutton
Essex, Brentwood North
Essex, Brentwood Rural
Essex, Brentwood South
Essex, Brightlingsea
Essex, Canvey Island East
Essex, Canvey Island West
Essex, Castledon and Crouch
Essex, Chelmer
Essex, Clacton North
Essex, Clacton South
Essex, Clacton West and St Osyth
Essex, Colchester Maypole
Essex, Colchester St John's
Essex, Danbury and The Hanningfields
Essex, Dunmow
Essex, Epping and Theydon Bois
Essex, Frinton and Walton
Essex, Great Baddow and Galleywood
Essex, Halstead
Essex, Harwich
Essex, Hedingham
Essex, Laindon Town
Essex, Loughton North
Essex, Loughton S. and Buckhurst Hill West
Essex, Maldon Rural North
Essex, Maldon Town and Heybridge
Essex, Mersea and Tiptree
Essex, North Weald and Nazeing
Essex, Pitsea
Essex, Rayleigh South
Essex, Rayleigh West
Essex, Rochford North
Essex, Rochford South
Essex, South Benfleet
Essex, Stanway and Marks Tey
Essex, Tendring Rural East
Essex, Tendring Rural West
Essex, Thaxted
Essex, Three Fields and Great Notley
Essex, Thundersley
Essex, Waltham Abbey
Essex, Witham Town
Essex, Woodham Ferrers
Exeter, Mincinglake and Whipton
Exeter, Priory
Fareham, Fareham Park
Gateshead, Birtley North and Lamesley (3)
Gateshead, Birtley South (3)
Gateshead, Blaydon (3)
Gateshead, Chowdene (3)
Gateshead, Deckham (3)
Gateshead, Dunston Hill & Whickham East (2)
Gateshead, Dunston, Teams and Riverside (3)
Gateshead, Felling (3)
Gateshead, High Fell (3)
Gateshead, Lobley Hill and Bensham (3)
Gateshead, Wardley and Leam Lane (3)
Gateshead, Windy Nook and Whitehills (3)
Gateshead, Winlaton and High Spen (3)
Gosport, Bridgemary
Gosport, Brockhurst and Privett
Gosport, Elson
Gosport, Forton
Gosport, Grange and Alver Valley
Gosport, Harbourside and Town
Gosport, Hardway
Gosport, Leesland and Newtown
Gosport, Rowner and Holbrook
Halton, Appleton
Halton, Bankfield
Halton, Birchfield
Halton, Bridgewater
Halton, Central and West Bank
Halton, Daresbury, Moore and Sandymoor
Halton, Ditton, Hale Village and Hale Bank
Halton, Grange
Halton, Halton Castle
Halton, Halton View
Halton, Hough Green
Halton, Mersey and Weston
Halton, Norton North
Halton, Norton South and Preston Brook
Hampshire, Aldershot North
Hampshire, Aldershot South
Hampshire, Basingstoke Central
Hampshire, Basingstoke North West
Hampshire, Bridgemary
Hampshire, Cowplain and Hart Plain
Hampshire, Fareham Town (2)
Hampshire, Farnborough North
Hampshire, Farnborough West
Hampshire, Hardway
Hampshire, Hayling Island
Hampshire, Loddon
Hampshire, New Milton
Hampshire, North East Havant
Hampshire, North West Havant
Hampshire, Purbrook and Stakes South
Hampshire, Ringwood
Hampshire, South Waterside
Hampshire, Waterloo and Stakes North
Hartlepool, Burn Valley
Hartlepool, De Bruce
Hartlepool, Fens and Greatham
Hartlepool, Foggy Furze
Hartlepool, Hart
Hartlepool, Headland and Harbour
Hartlepool, Manor House
Hartlepool, Rossmere
Hartlepool, Rural West
Hartlepool, Seaton
Hartlepool, Throston
Hartlepool, Victoria
Hastings, Ashdown
Hastings, Conquest
Hastings, Hollington
Hastings, St Helens
Hastings, West St Leonards
Hastings, Wishing Tree
Havant, Bedhampton
Havant, Cowplain
Havant, Hart Plain
Havant, Hayling East
Havant, Purbrook
Havant, Stakes
Havant, Waterloo
Huntingdonshire, Huntingdon North (3)
Huntingdonshire, Ramsey (3)
Huntingdonshire, St Neots Eynesbury (2)
Huntingdonshire, Yaxley (2)
Hyndburn, Clayton-le-Moors
Hyndburn, Milnshaw
Hyndburn, Overton
Hyndburn, Peel
Hyndburn, Rishton
Hyndburn, St Andrew's
Hyndburn, St Oswald's
Ipswich, Bixley
Ipswich, Bridge
Ipswich, Castle Hill
Ipswich, Gainsborough
Ipswich, Gipping
Ipswich, Priory Heath
Ipswich, Sprites
Ipswich, Stoke Park
Ipswich, Whitehouse
Ipswich, Whitton
Isle of Wight, Central Rural
Isle of Wight, Cowes South and Northwood
Isle of Wight, Freshwater N. & Yarmouth
Isle of Wight, Haylands and Swanmore
Isle of Wight, Lake North
Isle of Wight, Lake Sotuh
Isle of Wight, Mountjoy and Shide
Isle of Wight, Newchurch, Havenstreet and Ashey
Isle of Wight, Newport West
Isle of Wight, Osborne
Isle of Wight, Pan and Barton
Isle of Wight, Ryde North West
Isle of Wight, Ryde South East
Isle of Wight, Ryde West
Isle of Wight, Sandown North
Isle of Wight, Sandown South

Reform UK gains - continued

Isle of Wight, Shanklin Central
Isle of Wight, Shanklin South
Isle of Wight, Wootton Bridge
Kingston-upon-Hull, Derringham
Kingston-upon-Hull, Longhill & Bilton Grange
Kingston-upon-Hull, Marfleet
Kingston-upon-Hull, Newington & Gipsyville
Kingston-upon-Hull, St Andrew's & Docklands
Kingston-upon-Hull, Southcotes
Kingston-upon-Hull, Sutton
Kingston-upon-Hull, West Carr
Kirklees, Almondbury (3)
Kirklees, Birstall and Birkenshaw (1)
Kirklees, Colne Valley East (3)
Kirklees, Colne Valley West (3)
Kirklees, Dalton (3)
Kirklees, Denby Dale (1)
Kirklees, Dewsbury East (3)
Kirklees, Dewsbury South (1)
Kirklees, Dewsbury West (2)
Kirklees, Heckmondwike (3)
Kirklees, Holme Valley South (2)
Kirklees, Liversedge and Gomersal (3)
Kirklees, Mirfield (2)
Knowsley, Halewood North
Knowsley, Northwood
Knowsley, Stockbridge
Knowsley, Whiston and Cronton
Leeds, Ardsley and Robin Hood
Leeds, Cross Gates and Whinmoor
Leeds, Farnley and Wortley
Leeds, Killingbeck and Seacroft
Leeds, Morley South
Leeds, Temple Newsam
Lincoln, Birchwood
Lincoln, Hartsholme
Lincoln, Moorland
Lincoln, Witham
Manchester, Baguley
Manchester, Brooklands
Manchester, Charlestown
Manchester, Higher Blackley
Manchester, Miles Platting & Newton Heath
Manchester, Moston
Manchester, Sharston
Milton Keynes, Bletchley Park and Fenny Stratford (3)
Milton Keynes, Bletchley South (2)
Milton Keynes, Bletchley West (3)
Milton Keynes, Walton (1)
Newcastle-under-Lyme, Audley (3)
Newcastle-under-Lyme, Bradwell (3)
Newcastle-under-Lyme, Clayton
Newcastle-under-Lyme, Crackley and Red Street (2)
Newcastle-under-Lyme, Cross Heath (2)
Newcastle-under-Lyme, Holditch and Chesterton (2)
Newcastle-under-Lyme, Kidsgrove and Ravenscliffe (3)
Newcastle-under-Lyme, Knutton
Newcastle-under-Lyme, Newchapel and Mow Cop (2)
Newcastle-under-Lyme, Silverdale (2)
Newcastle-under-Lyme, Talke & Butt Lane (3)
Newcastle-under-Lyme, Town (1)
Newcastle-under-Lyme, Wolstanton (2)
Newcastle-upon-Tyne, Benwell, Scotswood and Denton Burn (3)
Newcastle-upon-Tyne, Blakelaw & Cowgate (3)
Newcastle-upon-Tyne, Denton and Westerhope (3)
Newcastle-upon-Tyne, Kenton (1)
Newcastle-upon-Tyne, Lemington (3)
Newcastle-upon-Tyne, Newbiggin Hall and Callerton (3)
Newcastle-upon-Tyne, Throckley, Walbottle and Newburn (3)
Newcastle-upon-Tyne, Walker (2)
Newcastle-upon-Tyne, Walkergate (3)
Norfolk, Acle
Norfolk, Attleborough
Norfolk, Catton Grove
Norfolk, Costessey
Norfolk, Crome
Norfolk, Dereham South
Norfolk, Dersingham
Norfolk, Docking
Norfolk, Downham Market
Norfolk, Drayton and Horsford
Norfolk, East Depwade
Norfolk, Elmham and Mattishall
Norfolk, Fakenham and The Raynhams
Norfolk, Feltwell
Norfolk, Freebridge Lynn
Norfolk, Gaywood South
Norfolk, Guiltcross
Norfolk, Hellesdon
Norfolk, Hingham
Norfolk, King's Lynn North and Central
Norfolk, Launditch
Norfolk, Long Stratton
Norfolk, Marshland North
Norfolk, Marshland South
Norfolk, Nar and Wissey Valley
Norfolk, North Coast
Norfolk, Old Catton
Norfolk, Sprowston
Norfolk, Swaffham
Norfolk, The Brecks
Norfolk, Thetford East
Norfolk, Thetford West
Norfolk, Watlington and the Fens
Norfolk, Watton
Norfolk, Waveney Valley
Norfolk, West Depwade
Norfolk, Woodside
Norfolk, Wroxham
Norfolk, Yare and Necton
North East Lincolnshire, Croft Baker
North East Lincolnshire, Freshney
North East Lincolnshire, Haverstoe
North East Lincolnshire, Heneage
North East Lincolnshire, Humberston and New Waltham
North East Lincolnshire, Immingham
North East Lincolnshire, Park
North East Lincolnshire, Scartho
North East Lincolnshire, Sidney Sussex
North East Lincolnshire, South
North East Lincolnshire, Walham
North East Lincolnshire, West Marsh
North East Lincolnshire, Wolds
North East Lincolnshire, Yarborough
North Tyneside, Battle Hill
North Tyneside, Camperdown
North Tyneside, Chirton and Percy Main
North Tyneside, Howdon
North Tyneside, Killingworth
North Tyneside, New York and Murton
North Tyneside, Shiremoor
North Tyneside, Wallsend Central
North Tyneside, Wallsend North
North Tyneside, Weetslade
Norwich, Catton Grove
Norwich, Crome
Nuneaton and Bedworth, Arbury
Nuneaton and Bedworth, Attleborough
Nuneaton and Bedworth, Bede
Nuneaton and Bedworth, Bulkington
Nuneaton and Bedworth, Camp Hill
Nuneaton and Bedworth, Eastboro
Nuneaton and Bedworth, Exhall
Nuneaton and Bedworth, Galley Common
Nuneaton and Bedworth, Heath
Nuneaton and Bedworth, Poplar
Nuneaton and Bedworth, St Nicolas
Nuneaton and Bedworth, Slough
Nuneaton and Bedworth, Stockingford East
Nuneaton and Bedworth, Stockingford West
Nuneaton and Bedworth, Whitestone
Oldham, Chadderton North
Oldham, Chadderton South
Oldham, Crompton
Oldham, Failsworth East
Oldham, Failsworth West
Oldham, Hollinwood
Oldham, Royton North
Oldham, Royton South
Oldham, Saddleworth North
Oldham, Saddleworth West and Lees
Oldham, St James'
Oldham, Shaw
Oldham, Waterhead
Pendle, Boulsworth and Foulridge
Pendle, Earby and Coates
Pendle, Vivary Bridge
Pendle, Waterside and Horsfield
Peterborough, Bretton
Peterborough, Eye, Thorney and Newborough
Peterborough, Orton Longueville
Peterborough, Stanground South
Plymouth, Budshead
Plymouth, Compton
Plymouth, Devonport
Plymouth, Efford and Lipson

Reform UK gains - continued

Plymouth, Eggbuckland
Plymouth, Ham
Plymouth, Honicknowle
Plymouth, Moor View
Plymouth, Plympton Chaddlewood
Plymouth, Plympton St Mary
Plymouth, Plymstock Dunstone
Plymouth, St Budeaux
Plymouth, St Peter and the Waterfront
Plymouth, Southway
Portsmouth, Charles Dickens
Portsmouth, Copnor
Portsmouth, Cosham
Portsmouth, Hilsea
Portsmouth, Paulsgrove
Redditch, Astwood Bank and Feckenham
Redditch, Batchley and Brockhill
Redditch, Greenlands and Lakeside
Redditch, Headless Cross and Oakenshaw
Redditch, Matchborough and Woodrow
Redditch, North
Redditch, Webheath and Callow Hill
Redditch, Winyates
Rochdale, Balderstone and Kirkholt
Rochdale, Castleton
Rochdale, Healey
Rochdale, Hopwood Hall
Rochdale, Littleborough Lakeside
Rochdale, Milnrow and Newhey
Rochdale, North Heywood
Rochdale, North Middleton
Rochdale, South Middleton
Rochdale, Spotland and Falinge
Rochdale, Wardle, Shore & W. Littleborough
Rochdale, West Heywood
Rochdale, West Middleton
Rochford, Downhall and Rawreth
Rochford, Hawkwell East
Rochford, Hawkwell West
Rochford, Hockley
Rochford, Hockley and Ashingdon
Rochford, Hullbridge
Rochford, Lodge
Rochford, Roche North and Rural
Rochford, Roche South
Rochford, Sweyne Park and Grange
Rochford, Trinity
Rochford, Wheatley
Rugby, Admirals and Cawston
Rugby, Coton and Broughton
Rugby, Newbold and Brownsover
Rushmoor, Aldershot Park
Rushmoor, Cherrywood
Rushmoor, Fernhill
Rushmoor, Rowhill
Rushmoor, St John's
St Helens, Billinge and Seneley Green (3)
St Helens, Blackbrook (3)
St Helens, Bold and Lea Green (3)
St Helens, Haydock (3)
St Helens, Moss Bank (3)
St Helens, Newton-le-Willows East (1)
St Helens, Parr (3)
St Helens, Peasley Cross and Fingerpost
St Helens, Rainford (1)
St Helens, St Helens Town Centre (1)
St Helens, Sutton North West (2)
St Helens, Sutton South East (2)
St Helens, Thatto Heath (3)
St Helens, West Park (3)
St Helens, Windle (3)
Salford, Cadishead and Lower Irlam
Salford, Claremont
Salford, Higher Irlam and Peel Green
Salford, Little Hulton
Salford, Pendlebury and Clifton
Salford, Pendleton and Charlestown
Salford, Swinton and Wardley
Salford, Swinton Park
Salford, Walkden North
Salford, Walkden South
Salford, Weaste and Seedley
Salford, Worsley and Westwood Park
Sandwell, Blackheath (3)
Sandwell, Bristnall (2)
Sandwell, Charlemont and Grove Vale (3)
Sandwell, Cradley Heath and Old Hill (3)
Sandwell, Friar Park and Stone Cross (3)
Sandwell, Great Barr, Tamebridge and Yew Tree (1)
Sandwell, Great Bridge (3)
Sandwell, Hateley Heath (1)
Sandwell, Hill Top (3)
Sandwell, Langley (3)
Sandwell, Newton and Valley (1)
Sandwell, Old Warley (2)
Sandwell, Princes End (3)
Sandwell, Rowley (3)
Sandwell, Tipton Green (2)
Sandwell, Tividale (2)
Sandwell, Wednesbury (3)
Sefton, Birkdale (1)
Sefton, Bootle West (1)
Sefton, Norwood (3)
Sheffield, Beighton
Sheffield, Birley
Sheffield, East Ecclesfield
Sheffield, Firth Park
Sheffield, Mosborough
Sheffield, Park and Arborthorne
Sheffield, Richmond
Sheffield, Shiregreen and Brightside
Sheffield, Southey
Sheffield, Stocksbridge and Upper Don
Sheffield, Woodhouse
Solihull, Castle Bromwich (3)
Solihull, Chelmsley Wood (3)
Solihull, Elmdon (2)
Solihull, Fordbridge (3)
Solihull, Kingshurst and Smiths Wood (3)
Solihull, Meriden and Arden (1)
Solihull, Shirley West (2)
South Tyneside, Bede (3)
South Tyneside, Biddick and All Saints (2)
South Tyneside, Boldon Colliery (2)
South Tyneside, Cleadon Park & Harton Moor (3)
South Tyneside, Fellgate and Hedworth (2)
South Tyneside, Harton (3)
South Tyneside, Hebburn North (3)
South Tyneside, Hebburn South (3)
South Tyneside, Horsley Hill & Westoe Crown (3)
South Tyneside, Monkton (3)
South Tyneside, Primrose (3)
South Tyneside, Simonside and Rekendyke (3)
South Tyneside, Westoe (2)
South Tyneside, Whitburn and Marsden (3)
South Tyneside, Whiteleas (3)
Southampton, Coxford
Southampton, Harefield
Southampton, Millbrook
Southampton, Peartree
Southampton, Redbridge
Southampton, Sholing
Southampton, Thornhill
Southampton, Woolston
Southend, Belfairs
Southend, Blenheim Park
Southend, Prittlewell
Southend, St Laurence
Southend, St Luke's
Southend, Shoeburyness
Southend, Thorpe
Southend, West Shoebury
Stevenage, Almond Hill
Stevenage, Bandley Hill and Poplars
Stevenage, Longmeadow
Stevenage, Manor
Stevenage, Martins Wood
Stevenage, Roebuck
Stevenage, Shephall
Stevenage, Symonds Green
Stevenage, Woodfield
Stockport, Brinnington and Central
Stockport, Manor
Suffolk, Aldeburgh and Leiston
Suffolk, Bixley
Suffolk, Blyth Estuary
Suffolk, Bosmere
Suffolk, Brandon
Suffolk, Brook
Suffolk, Carlton Colville
Suffolk, Cornard and Sudbury East
Suffolk, Eastgate and Moreton Hall
Suffolk, Exning and Newmarket
Suffolk, Felixstowe Clifflands
Suffolk, Gipping
Suffolk, Gipping Valley
Suffolk, Gunton
Suffolk, Hartismere
Suffolk, Haverhill East and Rural
Suffolk, Haverhill South
Suffolk, Kirkley and Pakefield
Suffolk, Mildenhall
Suffolk, Newmarket and Red Lodge
Suffolk, Oulton
Suffolk, Priory Heath

Reform UK gains - continued

Suffolk, Row Heath
Suffolk, Rushmere St Andrew
Suffolk, St Olave's and Tollgate
Suffolk, Stour Valley
Suffolk, Stowmarket East
Suffolk, Walton and Trimleys
Suffolk, Whitton
Suffolk, Wilford
Sunderland, Deptford and Hendon (3)
Sunderland, Farringdon and Silksworth (3)
Sunderland, Grangetown (3)
Sunderland, Herrington and Newbottle (3)
Sunderland, Hetton (3)
Sunderland, Houghton North (3)
Sunderland, Houghton S. & Hetton Downs (3)
Sunderland, Hylton Castle (3)
Sunderland, Pennywell and South Hylton (3)
Sunderland, Penshaw and Shiney Row (3)
Sunderland, Redhouse (3)
Sunderland, Roker (3)
Sunderland, Ryhope (3)
Sunderland, Southwick (3)
Sunderland, Washington Central (3)
Sunderland, Washington East (3)
Sunderland, Washington North (3)
Sunderland, Washington South (3)
Sunderland, Washington West (1)
Swindon, Badbury Park, Eldene and Liden (1)
Swindon, Haydon Wick (2)
Swindon, Lower Stratton (1)
Swindon, Lydiard, Freshbrook and Toothill (3)
Swindon, Penhill and Pinehurst (2)
Swindon, Rodbourne Cheney (2)
Swindon, Upper Stratton (2)
Tameside, Ashton Hurst
Tameside, Ashton St Michael's
Tameside, Ashton Waterloo
Tameside, Audenshaw
Tameside, Denton North East
Tameside, Denton South
Tameside, Denton West
Tameside, Droylsden East
Tameside, Droylsden West
Tameside, Dukinfield
Tameside, Dukinfield-Stalybridge
Tameside, Hyde Godley
Tameside, Hyde Newtown
Tameside, Hyde Werneth
Tameside, Longdendale
Tameside, Mossley
Tameside, Stalybridge North
Tameside, Stalybridge South
Tamworth, Amington
Tamworth, Belgrave
Tamworth, Bolehall
Tamworth, Castle
Tamworth, Glascote
Tamworth, Mercian
Tamworth, Spital
Tamworth, Stonydelph
Tamworth, Trinity
Tamworth, Wilnecote
Thurrock, Aveley (3)
Thurrock, Belhus (3)
Thurrock, Chadwell St Mary (3)
Thurrock, Chafford Hundred East (2)
Thurrock, Chafford Hundred West (1)
Thurrock, Corringham and Fobbing (2)
Thurrock, East Tilbury, Linford & W. Tilbury (2)
Thurrock, Grays Riverside (3)
Thurrock, Grays Town (3)
Thurrock, Little Thurrock Blackshots (2)
Thurrock, Little Thurrock Rectory (2)
Thurrock, Ockendon (3)
Thurrock, Orsett, Horndon and Bulphan (2)
Thurrock, Stanford-le-Hope South (3)
Thurrock, Stifford (2)
Thurrock, The Homesteads and Stanford-le-Hope North (3)
Thurrock, Tilbury Riverside (2)
Thurrock, Tilbury St Chad's (2)
Trafford, Bucklow St Martins
Trafford, Davyhulme
Wakefield, Ackworth, N. Elmsall & Upton (3)
Wakefield, Airedale and Ferry Fryston (3)
Wakefield, Altofts and Whitwood (3)
Wakefield, Castleford C. & Glasshoughton (3)
Wakefield, Crofton, Ryhill and Walton (3)
Wakefield, Featherstone (3)
Wakefield, Hemsworth (3)
Wakefield, Knottingley and Ferrybridge (1)
Wakefield, Normanton (3)
Wakefield, Ossett (3)
Wakefield, Pontefract North (3)
Wakefield, Pontefract South (3)
Wakefield, South Elmsall and South Kirkby (3)
Wakefield, Stanley and Outwood East (3)
Wakefield, Wakefield East (2)
Wakefield, Wakefield North (3)
Wakefield, Wakefield Rural (3)
Wakefield, Wakefield South (2)
Wakefield, Wakefield West (3)
Wakefield, Wrenthorpe & Outwood West (3)
Walsall, Aldridge Central and South (1)
Walsall, Aldridge North and Walsall Wood (2)
Walsall, Beechdale, Leamore & Reedswood (3)
Walsall, Bentley and Darlaston North (3)
Walsall, Bloxwich East and Blakenall Heath (3)
Walsall, Bloxwich West (3)
Walsall, Brownhills (3)
Walsall, Darlaston South (3)
Walsall, Harden, Goscote and Ryecroft (3)
Walsall, New Invention (3)
Walsall, Pelsall (2)
Walsall, Pheasey Park Farm (2)
Walsall, Rushall-Shelfield (3)
Walsall, Short Heath (3)
Walsall, Streetly (1)
Walsall, Willenhall (2)
Welwyn-Hatfield, Haldens
Welwyn-Hatfield, Hatfield Central
Welwyn-Hatfield, Hollybush
West Lancashire, Burscough Bridge & Rufford
West Lancashire, Old Skelmersdale
West Lancashire, Rural West
West Lancashire, Skelmersdale North
West Lancashire, Skelmersdale South
West Lancashire, Tanhouse and Skelmersdale Town Centre
West Lancashire, Up Holland
West Oxfordshire, Carterton North West
West Sussex, Arundel and Courtwick
West Sussex, Bersted
West Sussex, Bewbush and Ifield West
West Sussex, Bognor Regis East
West Sussex, Bognor Regis West and Aldwick
West Sussex, Durrington and Salvington
West Sussex, Felpham
West Sussex, Imberdown
West Sussex, Lancing
West Sussex, Langley Green and Ifield East
West Sussex, Littlehampton East
West Sussex, Littlehampton Town
West Sussex, Maidenbower and Worth
West Sussex, Middleton
West Sussex, Northbrook
West Sussex, Northgate and West Green
West Sussex, Nyetimber
West Sussex, Pound Hill
West Sussex, Sompting and North Lancing
West Sussex, Southgate and Gossops Green
West Sussex, Three Bridges
West Sussex, Worth Forest
Wigan, Abram
Wigan, Ashton-in-Makerfield South
Wigan, Aspull, New Springs and Whelley
Wigan, Astley
Wigan, Atherton South and Lilford
Wigan, Bryn with Ashton-in-Makerfield North
Wigan, Douglas
Wigan, Golborne and Lowton West
Wigan, Hindley
Wigan, Hindley Green
Wigan, Ince
Wigan, Leigh Central and Higher Folds
Wigan, Leigh South
Wigan, Leigh West
Wigan, Lowton East
Wigan, Orrell
Wigan, Pemberton
Wigan, Shevington with Lower Ground & Moor
Wigan, Standish with Langtree
Wigan, Tyldesley and Mosley Common
Wigan, Wigan Central
Wigan, Wigan West
Wigan, Winstanley
Wigan, Worsley Mesnes
Wolverhampton, Bilston North
Wolverhampton, Bilston South
Wolverhampton, Bushbury North
Wolverhampton, Bushbury South & Low Hill
Wolverhampton, East Park
Wolverhampton, Ettingshall North
Wolverhampton, Ettingshall S. & Spring Vale
Wolverhampton, Fallings Park
Wolverhampton, Merry Hill

Reform UK gains - continued

Wolverhampton, Oxley
Wolverhampton, Wednesfield North
Wolverhampton, Wednesfield South
Worthing, Castle
Worthing, Durrington
Worthing, Northbrook
Worthing, Offington
Worthing, Salvington

Green gains

Basingstoke, Chineham
Birmingham, Balsall Heath West
Birmingham, Billesley (2)
Birmingham, Bordesley Green
Birmingham, Bournbrook and Selly Park (2)
Birmingham, Bournville and Cotteridge (1)
Birmingham, Brandwood and King's Heath (2)
Birmingham, Hall Green North (2)
Birmingham, Handsworth
Birmingham, Harborne (1)
Birmingham, Ladywood (2)
Birmingham, Stirchley
Birmingham, Tyseley and Hay Mills
Bolton, Halliwell
Bolton, Queen's Park and Central
Bolton, Rumworth
Bradford, Heaton and Frizinghall (2)
Bradford, Wharfedale (1)
Calderdale, Hebden Bridge & Todmorden E. (2)
Calderdale, Todmorden West (3)
Cambridge, Arbury
Cambridge, Castle
Cambridge, Coleridge
Cambridge, Newnham
Cambridge, Petersfield
Cambridge, Romsey
Chorley, Chorley South West
Coventry, Holbrooks (1)
Coventry, St Michael's (1)
East Sussex, Baird and Ore
East Sussex, Braybrooke and Castle
East Sussex, Central St Leonards and Gensing
East Sussex, Chailey
East Sussex, Maresfield and Buxted
East Sussex, Maze Hill and West St Leonards
East Sussex, St Helen's and Silverhill
Exeter, Heavitree
Exeter, Newtown and St Leonard's
Exeter, Pennsylvania
Exeter, St Thomas
Gateshead, Bridges (3)
Hampshire, Emsworth and St Faith's
Hastings, Baird
Hastings, Braybrooke
Hastings, Castle
Hastings, Maze Hill
Hastings, Old Hastings
Hastings, Ore
Hastings, Silverhill
Havant, Hayling West
Huntingdonshire, St Neots East (1)
Ipswich, Alexandra
Kirklees, Ashbrow (3)
Kirklees, Crosland Moor (2)
Kirklees, Greenhead (3)
Knowsley, Page Moss
Leeds, Armley
Leeds, Beeston and Holbeck
Leeds, Chapel Allerton
Leeds, Headingley and Hyde Park
Leeds, Hunslet and Riverside
Leeds, Kirkstall
Leeds, Little London and Woodhouse
Lincoln, Park
Manchester, Ancoats and Beswick
Manchester, Ardwick
Manchester, Burnage
Manchester, Chorlton
Manchester, Chorlton Park
Manchester, Deansgate
Manchester, Fallowfield
Manchester, Gorton and Abbey Hay
Manchester, Hulme
Manchester, Levenshulme
Manchester, Longsight
Manchester, Moss Side
Manchester, Old Moat
Manchester, Piccadilly
Manchester, Rusholme
Manchester, Whalley Range
Manchester, Withington
Newcastle-upon-Tyne, Arthur's Hill (3)
Newcastle-upon-Tyne, Byker (2)
Newcastle-upon-Tyne, Castle (2)
Newcastle-upon-Tyne, Elswick (2)
Newcastle-upon-Tyne, Heaton (3)
Newcastle-upon-Tyne, Monument (3)
Newcastle-upon-Tyne, Ouseburn (3)
Newcastle-upon-Tyne, Walker (1)
Newcastle-upon-Tyne, Wingrove (3)
Norfolk, Blofield and Brundell
Norfolk, Bowthorpe
Norfolk, Diss and Roydon
Norfolk, Lakenham
Norfolk, Mile Cross
Norfolk, Sewell
Norfolk, Town Close
Norfolk, University
Norfolk, Wensum
North Tyneside, North Shields
North Tyneside, Whitley Bay North
Norwich, Bowthorpe
Norwich, Lakenham
Norwich, Mile Cross
Norwich, Town Close
Norwich, University
Norwich, Wensum
Nuneaton and Bedworth, Milby
Oxford, Carfax and Jericho
Oxford, Cowley
Oxford, Holywell
Oxford, Lye Valley
Peterborough, Fletton and Woodston
Preston, City Centre
Preston, Plungington
Reading, Abbey
Reading, Coley
Reading, Thames
Salford, Blackfriars and Trinity
Salford, Ordsall
Salford, Quays
Sandwell, Bearwood (2)
Sefton, Waterloo (2)
Sheffield, Burngreave
Sheffield, Ecclesall
Sheffield, Graves Park
Sheffield, Manor Castle
Sheffield, Nether Edge and Sharrow
Sheffield, Walkley
Southampton, Banister and Polygon
Southampton, Freemantle
Southampton, Portswood
Suffolk, Bungay
Suffolk, Framlingham and Wickham Market
Suffolk, Hadleigh
Suffolk, Hoxne and Eye
Suffolk, Thedwastre South
Trafford, Gorse Hill and Cornbrook
Trafford, Longford
Trafford, Old Trafford
Wakefield, Wakefield North (1)
West Sussex, Bramber Castle
West Sussex, Broadwater
West Sussex, Fontwell
West Sussex, Goring
West Sussex, Shoreham South
West Sussex, Worthing East
West Sussex, Worthing Pier
Worthing, Broadwater
Worthing, Central
Worthing, Gaisford
Worthing, Goring
Worthing, Heene
Worthing, Selden

Green losses

Bradford, Airedale (3)
Burnley, Cliviger with Worsthorne
Burnley, Trinity
Calderdale, Northowram and Shelf (1)
Cannock Chase, Hednesford Hills and Rawnsley
Epping Forest, Buckhurst Hill East and Whitebridge
Redditch, Webheath and Callow Hill
Rochford, Hullbridge
St Helens, Bold and Lea Green (3)
St Helens, Haydock (3)
Solihull, Chelmsley Wood (3)
Solihull, Fordbridge (1)
Solihull, Kingshurst and Smiths Wood (3)
Solihull, Shirley West (1)

South Tyneside, Biddick and All Saints (1)
Suffolk, Peninsula
Trafford, Hale

Liberal Democrat gains

Barnsley, Kingstone (1)
Birmingham, Small Heath (2)
Cherwell, Bicester East
Cherwell, Bicester North and Caversfield
Cherwell, Cropredy, Sibfords and Wroxton
Cherwell, Fringford and Heyfords
East Sussex, Meads
East Sussex, Seaford North
East Sussex, Uckfield North
Exeter, St Loye's
Hampshire, Alton Town
Hampshire, Basingstoke Central
Hampshire, Bishops Waltham
Hampshire, Hartley Wintney & Yateley West
Hampshire, Lymington and Boldre
Hampshire, Lyndhurst and Fordingbridge
Hampshire, Meon Valley
Hampshire, Petersfield Butser
Hampshire, Tadley and Baughurst
Hampshire, Winchester Downlands
Hampshire, Winchester Southern Parishes
Hart, Hook
Huntingdonshire, Great Paxton
Huntingdonshire, St Ives East (1)
Huntingdonshire, St Neots Eatons (3)
Huntingdonshire, St Neots Priory Park (2)
Huntingdonshire, The Stukeleys (3)
Huntingdonshire, Yaxley (1)
Isle of Wight, Bembridge
Isle of Wight, Brighstone, Calbourne and Shalfleet
Isle of Wight, Ryde Appley and Elmfield
Kingston-upon-Hull, Avenue
Kingston-upon-Hull, Central
Lincoln, Glebe
Newcastle-upon-Tyne, Gosforth (1)
Norfolk, Gaywood North and Central
Norfolk, Henstead
Norfolk, Holt
Norfolk, Hoveton
Norfolk, Reepham
Norfolk, Sheringham
Nuneaton and Bedworth, Arbury
Nuneaton and Bedworth, Attleborough
Nuneaton and Bedworth, Bede
Nuneaton and Bedworth, Camp Hill
Nuneaton and Bedworth, Exhall
Nuneaton and Bedworth, Heath
Nuneaton and Bedworth, Stockingford East
Nuneaton and Bedworth, Stockingford West
Portsmouth, Central Southsea
Portsmouth, Fratton
Portsmouth, St Jude
Preston, Ashton
Preston, Sharoe Green
Rochdale, Smallbridge and Firgrove
Rugby, Bilton
Rugby, Dunsmore
Sefton, Ainsdale (2)
Sefton, Cambridge (1)
Sefton, Dukes (2)
Sefton, Kew (3)
Solihull, Lyndon (1)
South Cambridgeshire, Bar Hill
South Cambridgeshire, Caxton & Papworth (1)
South Cambridgeshire, Fen Ditton and Fulbourn (1)
South Cambridgeshire, Hardwick
South Cambridgeshire, Swavesey
Southampton, Swaythling
Sunderland, Fulwell (1)
Tunbridge Wells, Rusthall and Speldhurst
Watford, Holywell
Watford, Vicarage
West Oxfordshire, Ascott and Shipton
West Oxfordshire, Chipping Norton
West Sussex, Billingshurst
West Sussex, Bourne
West Sussex, Broadbridge
West Sussex, Chichester East
West Sussex, Chichester North
West Sussex, Chichester South
West Sussex, Cuckfield and Lucastes
West Sussex, Haywards Heath East
West Sussex, Haywards Heath Town
West Sussex, Holbrook
West Sussex, Hurstpierpoint and Bolney
West Sussex, Lindfield and High Weald
West Sussex, St Leonard's Forest
West Sussex, Southwater and Nuthurst
West Sussex, The Witterings
Winchester, Bishops Waltham
Winchester, Upper Meon Valley
Winchester, Wonston and Micheldever
Wokingham, Barkham and Arborfield
Wokingham, Spencers Wood & Swallowfield
Worthing, Tarring

Liberal Democrat losses

Barnsley, Penistone West (1)
Barnsley, Dodworth, Stainborough and Tankersley (3)
Birmingham, Aston (1)
Birmingham, Sheldon (2)
Bolton, Westhoughton South
Bradford, Bradford Moor (1)
Bradford, Eccleshill (1)
Burnley, Briercliffe
Burnley, Rosehill with Burnley Wood
Calderdale, Greetland (3)
Calderdale, Warley (1)
Cheltenham, Hesters Way
Colchester, Shrub End
Colchester, Stanway
Dudley, Cradley North and Wollescote
East Sussex, Hailsham Market
Epping Forest, Epping East
Essex, Brentwood North
Essex, Rayleigh West
Gateshead, Birtley South (2)
Gateshead, Dunston Hill & Whickham East (2)
Gateshead, Saltwell (1)
Gosport, Bridgemary
Gosport, Brockhurst and Privett
Gosport, Elson
Gosport, Forton
Gosport, Hardway
Gosport, Leesland and Newtown
Gosport, Rowner and Holbrook
Hampshire, Hardway
Havant, Hayling West
Huntingdonshire, Buckden
Kingston-upon-Hull, Derringham
Kingston-upon-Hull, Longhill and Bilton Grange
Kingston-upon-Hull, Sutton
Kingston-upon-Hull, West Carr
Kirklees, Almondbury (3)
Kirklees, Colne Valley East (1)
Milton Keynes, Walton (1)
Newcastle-upon-Tyne, Castle (1)
Norfolk, Costessey
North Tyneside, Battle Hill
North Tyneside, Camperdown
North Tyneside, Chirton and Percy Main
North Tyneside, Howdon
North Tyneside, Killingworth
North Tyneside, North Shields
North Tyneside, Shiremoor
North Tyneside, Tynemouth
North Tyneside, Wallsend Central
North Tyneside, Wallsend North
North Tyneside, Weetslade
North Tyneside, Whitley Bay North
Oldham, Crompton
Oldham, Saddleworth West and Lees
Oldham, Shaw
Pendle, Earby and Coates
Peterborough, Paston and Walton
Rochdale, Milnrow and Newhey
Rochford, Downhall and Rawreth
Rochford, Trinity
Rochford, Wheatley
St Albans, Harpenden West
St Helens, Sutton South East (1)
Salford, Ordsall
Salford, Quays
Sheffield, Beighton
Sheffield, Ecclesall
Sheffield, Graves Park
Sheffield, Mosborough
Solihull, Elmdon (2)
Solihull, Olton (1)
Southend, Leigh
Suffolk, Stowmarket East
Suffolk, Thedwastre South
Three Rivers, Abbots Langley and Bedmond
Three Rivers, Penn and Mill End

Three Rivers, South Oxhey
Wakefield, Knottingley and Ferrybridge (1)
West Oxfordshire, Burford
West Oxfordshire, Carterton North West
West Oxfordshire, Freeland and Hanborough
West Sussex, Bognor Regis East
West Sussex, Littlehampton East
Wokingham, Thames

Independents gains

Adur, Manor
Basingstoke, Basing and Upton Grey
Basingstoke, Oakley and the Candovers
Birmingham, Alum Rock
Birmingham, Aston (1)
Birmingham, Bordesley and Highgate
Birmingham, Harborne (1)
Birmingham, Holyhead
Birmingham, Lozells
Birmingham, Nechells
Birmingham, Quinton (1)
Birmingham, Sparkbrook and Balsall Heath East (2)
Birmingham, Stockland Green (1)
Birmingham, Ward End
Blackburn, Audley and Queen's Park
Blackburn, Bastwell and Daisyfield
Blackburn, Billinge and Beardwood
Blackburn, Little Harwood and Whitebirk
Blackburn, Roe Lee
Blackburn, Wensley Fold
Bradford, Bingley East (1)
Bradford, Bradford Moor (1)
Bradford, Keighley Central (2)
Bradford, Little Horton (1)
Bradford, Manningham (2)
Bradford, Toller (1)
Burnley, Bank Hall
Burnley, Daneshouse with Stoneyholme
Burnley, Queensgate
Calderdale, Park (1)
Huntingdonshire, Buckden
Hyndburn, Spring Hill
Kirklees, Batley East (2)
Kirklees, Batley West (2)
Kirklees, Dewsbury South (1)
Kirklees, Dewsbury West (2)
Kirklees, Holme Valley North (2)
Knowsley, Cherryfield
Knowsley, Shevington
Oldham, Coldhurst
Pendle, Bradley
Pendle, Brierfield East and Clover Hill
Pendle, Marsden and Southfield
Pendle, Whitefield and Walverden
Rochford, Foulness and The Wakerings
St Helens, Newton-le-Willows West (1)
Suffolk, Saxmundham and District
Winchester, Colden Common and Twyford

Independents losses

Basildon, Langdon Hills
Basildon, Nethermayne
Basildon, Wickford North
Basildon, Wickford Park
Bradford, Bolton and Undercliffe (1)
Bradford, Bowling and Barkerend (1)
Bradford, City (1)
Bradford, Great Horton (1)
Bradford, Queensbury (1)
Burnley, Gannow
Dudley, Sedgley
East Sussex, Bexhill East
East Sussex, Polegate and Watermill
Essex, Canvey Island East
Essex, Canvey Island West
Essex, Clacton South
Essex, Hadleigh
Huntingdonshire, St Ives East (1)
Huntingdonshire, St Neots East (1)
Huntingdonshire, St Neots Eatons (1)
Huntingdonshire, St Neots Eynesbury (2)
Huntingdonshire, St Neots Priory Park (3)
Huntingdonshire, The Stukeleys (3)
Huntingdonshire, Yaxley (1)
Isle of Wight, Pan and Barton
Isle of Wight, Ryde Appley and Elmfield
Isle of Wight, Ryde North West
Isle of Wight, Ryde West
Isle of Wight, Sandown North
Kirklees, Heckmondwike (1)
Leeds, Morley South
Newcastle-upon-Tyne, Denton and Westerhope (2)
Norfolk, Nar and Wissey Valley
North East Lincolnshire, Freshney
Oldham, Failsworth East
Oldham, St Mary's
Portsmouth, Hilsea
Portsmouth, Paulsgrove
St Helens, Billinge and Seneley Green (2)
South Tyneside, Bede (2)
South Tyneside, Cleadon Park & Harton Moor (1)
South Tyneside, Fellgate and Hedworth (1)
South Tyneside, Harton (1)
South Tyneside, Horsley Hill and Westoe Crown (1)
South Tyneside, Primrose (3)
South Tyneside, Simonside and Rekendyke (1)
South Tyneside, Westoe (2)
South Tyneside, Whiteleas (1)
Southend, Shoeburyness
Southend, Thorpe
Suffolk, Brandon
Tamworth, Mercian
Thurrock, East Tilbury, Linford and West Tilbury (2)
Thurrock, Stanford-le-Hope South (1)
Thurrock, The Homesteads and Stanford-le-Hope North (1)
Thurrock, Tilbury Riverside (1)
Walsall, Harden, Goscote and Ryecroft (1)
Walsall, Pleck (1)
West Sussex, Imberdown
Wigan, Bryn with Ashton-in-Makerfield North

Others' gains

Basingstoke, Hatch Warren & Beggarwood (All In)
Birmingham, Glebe Farm and Tile Cross (1 - WP)
Bury, Redvales (WP)
Norfolk, Breydon (First)
Norfolk, Gorleston (First)
Norfolk, Lothingland (First)
Norfolk, Magdalen (First)
Norfolk, North Caister and Ormesby (First)
Norfolk, South Caister and Bure (First)
Norfolk, The Fleggs (First)
Norfolk, Yarmouth Nelson and Southtown (First)
Norfolk, Yarmouth North and Central (First)
Oldham, Alexandra (OGP)
Oldham, St Mary's (OGP)
Rochdale, Central Rochdale (WP)
Rochdale, Milkstone and Deeplish (WP)
Sefton, Lydiate and Maghull West (3 - Cmty)
Sefton, Maghull East (2 - Cmty)
Walsall, Palfrey and The Delves (2 - Cmty)
Walsall, Pleck (3 - Cmty)
Walsall, St Matthew's (3 - Cmty)
West Lancashire, Aughton & Holborn (OWL)
West Lancashire, Burscough Town (OWL)
West Lancashire, Ormskirk East (OWL)
West Lancashire, Ormskirk West (OWL)

Others' losses

Bolton, Farnworth South (First)
Bolton, Kearsley (First)
Bury, Radcliffe North and Ainsworth (First)
Epping Forest, Loughton Fairmead (R.A.)
Essex, Loughton North (R.A.)
Essex, Thaxted (R.A.)
Hampshire, Church Crookham and Ewshot (CCH)
Hartlepool, Headland and Harbour
Isle of Wight, Wootton Bridge (Vectis)
Rochford, Hawkwell East (R.A.)
Rochford, Hockley (R.A.)
Rochford, Lodge (R.A.)
Rochford, Sweyne Park and Grange (R.A.)
Tunbridge Wells, Rural Tunbridge Wells (TWA)

Overview of the 2026 results: seats won

	Con		Lab		LD		Grn		Ref		Ind		Oth	
Adur	0	-7	5	0	0	0	1	0	6	+6	2	0	0	0
Barnsley*	0	-1	11	-37	8	-3	0	0	42	+42	2	-1	0	0
Basildon	3	-1	0	-6	0	0	0	0	11	+11	0	0	0	0
Basingstoke & Deane	3	-3	2	-1	4	0	1	+1	2	+2	5	+2	1	+1
Birmingham	16	-6	17	-48	12	0	19	+17	23	+23	13	+13	1	+1
Blackburn with Darwen	0	-4	2	-9	0	0	0	0	9	+9	6	+6	0	0
Bolton	3	-5	9	-5	1	-1	3	+3	9	+9	0	0	2	-3
Bradford*	18	+5	17	-31	4	-1	9	-1	29	+29	4	-20	9	+9
Brentwood	3	-8	2	-1	16	-1	0	0	7	+7	0	0	0	0
Broxbourne	9	-2	0	0	0	0	0	0	2	+2	0	0	0	0
Burnley	0	-5	0	-4	1	-1	0	-2	11	+11	3	0	0	0
Bury	0	-7	8	-1	0	0	0	0	5	+5	1	0	3	+3
Calderdale	0	-11	8	-21	2	-4	7	+1	36	+36	2	+2	1	0
Cambridge	0	0	4	-8	3	+2	7	+5	0	0	0	0	1	+1
Cannock Chase	0	-2	0	-10	0	0	0	-1	12	+12	1	+1	0	0
Cheltenham	0	0	0	0	18	-1	1	0	1	+1	0	0	0	0
Cherwell	2	-3	1	-5	8	+4	1	0	4	+4	0	0	0	0
Chorley	1	+1	5	-10	0	0	1	+1	7	+7	1	+1	0	0
Colchester	5	-1	3	-5	3	-3	1	0	5	+5	0	0	4	+4
Coventry	6	-5	24	-17	0	0	4	+2	20	+20	0	0	0	0
Crawley	4	-7	10	-4	0	0	0	0	11	+11	0	0	0	0
Dudley	2	-7	1	-19	0	0	0	0	23	+23	0	0	3	+3
East Surrey	10		0		40		8		5		4		5	
East Sussex CC	3	-24	0	-5	13	+2	11	+7	22	+22	1	-2	0	0
Eastleigh	0	0	0	0	10	0	0	0	0	0	1	0	0	0
Epping Forest	4	-10	0	0	0	-1	0	-1	12	+12	2	+2	11	-2
Essex CC	13	-39	1	-4	6	-2	1	0	52	+52	2	0	3	-3
Exeter	1	-2	4	-2	2	+1	5	+1	3	+3	1	+1	0	0
Fareham	11	-2	0	0	3	+1	0	0	1	+1	0	0	0	0
Gateshead	0	0	12	-36	13	-5	3	+3	38	+38	0	0	0	0
Gosport	5	0	0	-2	6	-9	0	0	10	+10	1	+1	0	0
Halton	0	-1	2	-20	1	0	0	0	16	+16	5	+5	0	0
Hampshire CC	27	-29	1	-2	26	+9	1	+1	20	+20	1	0	2	+1
Harlow	11	+5	0	-6	0	0	0	0	1	+1	0	0	0	0
Hart	2	-1	0	0	4	+1	0	0	0	0	1	0	5	0
Hartlepool	0	-7	0	-11	0	0	0	0	15	+15	3	+3	0	0
Hastings	0	-3	0	-5	0	0	10	+7	6	+6	2	0	0	-5
Havant	0	-8	1	-3	0	-2	2	+2	9	+8	3	+3	0	0
Huntingdonshire	16	-6	1	-3	20	+10	2	+1	10	+10	3	-12	0	0
Hyndburn	1	-2	10	-6	0	0	0	0	8	+8	1	0	0	0
Ipswich	0	-2	4	-9	1	0	1	+1	10	+10	0	0	0	0
Isle of Wight	2	-16	1	0	4	+3	2	0	19	+19	11	-4	0	-2
Kingston-upon-Hull	0	0	1	-10	8	-5	0	0	10	+10	5	+5	0	0
Kirklees	9	-6	0	-31	5	-5	12	+10	29	+29	14	+3	0	0
Knowsley	0	0	3	-7	1	0	3	+1	4	+4	4	+2	0	0
Leeds	5	-1	9	-14	2	0	7	+8	10	+10	2	-3	1	0
Lincoln	0	-3	4	-6	2	+2	1	+1	4	+4	2	+2	0	0
Manchester	0	0	6	-25	4	0	18	+18	7	+7	0	0	0	0
Milton Keynes	13	+4	19	-11	20	+2	0	0	9	+9	0	0	0	0
Newcastle-under-Lyme	15	-10	2	-17	0	0	0	0	27	+27	0	0	0	0
Newcastle-upon-Tyne	0	-1	2	-45	25	+3	24	+22	24	+24	3	-3	0	0
Norfolk CC	8	-50	1	-12	13	+5	12	+1	40	+40	1	-1	9	+9

	Con		Lab		LD		Grn		Ref		Ind		Oth	
North East Lincolnshire	0	-9	0	-4	1	0	0	0	14	+14	0	-1	0	0
North Tyneside	2	0	5	+6	0	0	2	+2	11	+11	1	0	0	0
Norwich	0	0	0	-7	1	0	10	+6	2	+2	0	-1	0	0
Nuneaton & Bedworth	0	-7	2	-10	0	0	2	+1	16	+16	0	0	0	0
Oldham	0	-4	3	-9	1	-3	0	0	16	+16	1	-10	2	+10
Oxford	0	0	10	0	4	0	9	+5	0	0	1	-5	0	0
Pendle	1	-5	0	0	7	-1	0	0	5	+5	0	0	4	+1
Peterborough	6	+3	2	-7	3	-1	2	+2	4	+5	5	+5	1	-7
Plymouth	1	-4	2	-12	0	0	2	+1	16	+16	2	-1	0	0
Portsmouth	1	-1	0	-5	8	+3	0	0	12	+12	0	-9	0	0
Preston	0	-3	4	-8	5	+2	2	+2	5	+5	0	+2	0	0
Reading	2	+1	7	-3	1	0	6	+3	0	0	0	-1	0	0
Redditch	0	-1	1	-8	0	0	0	-1	8	+8	2	+2	0	0
Rochdale	2	-2	1	-13	1	0	0	0	15	+15	0	-2	2	+2
Rochford	0	-2	0	0	0	-3	0	0	12	+12	1	-2	0	-5
Rugby	4	-2	2	-3	5	+2	0	0	3	+3	0	0	0	0
Rushmoor	4	-5	3	-4	1	0	0	0	8	+8	2	+2	0	0
St Albans	2	+2	0	0	17	-3	0	0	0	0	1	+1	0	0
St Helens	1	-1	3	-26	3	-1	0	-6	35	+35	6	-1	0	0
Salford	1	-1	3	-15	1	-2	3	+3	14	+14	1	+1	0	0
Sandwell	0	-5	28	-37	0	0	2	+2	41	+41	1	-1	0	0
Sefton	0	-4	36	-14	17	+8	3	+2	5	+5	0	-2	5	+5
Sheffield	0	0	2	-10	5	-5	10	+6	13	+13	0	0	0	-4
Solihull	24	-6	0	-1	6	-2	4	-6	17	+17	0	-2	0	0
South Cambridgeshire	2	-6	0	0	43	+6	0	0	0	0	0	0	0	0
South Tyneside	0	0	1	-27	0	0	10	-1	41	+41	2	-13	0	0
Southampton	0	-4	2	-12	3	+3	4	+5	8	+8	0	0	0	0
Southend-on-Sea	2	-4	4	-3	1	-1	2	+2	8	+8	0	-2	0	0
Stevenage	0	0	3	-8	2	0	0	0	8	+8	0	0	0	0
Stockport	0	0	2	-8	13	+13	2	0	2	+2	1	+2	1	0
Suffolk CC	8	-47	3	-2	2	-2	12	+3	41	+41	2	0	0	0
Sunderland	0	-10	5	-48	0	12	0	0	58	+58	0	0	0	0
Swindon	23	+7	19	-15	1	0	0	-4	14	+14	0	-2	0	0
Tameside	0	-2	1	-24	0	0	0	0	19	+19	2	0	0	0
Tamworth	0	-5	13	-5	0	0	0	0	11	+11	0	-1	0	0
Three Rivers	7	+2	0	-1	5	-3	1	0	0	0	2	+2	0	0
Thurrock	2	-11	2	-25	0	0	0	0	45	+45	0	-9	0	0
Trafford	5	+4	8	-8	2	+1	4	+1	2	+2	0	0	0	0
Tunbridge Wells	2	0	3	-2	2	+3	0	0	0	0	1	0	1	-1
Wakefield	1	-2	1	-56	2	-1	1	+1	58	+58	0	0	0	0
Walsall	10	-26	1	-13	0	0	0	0	40	+40	1	-9	8	+8
Watford	0	0	0	-3	12	+3	0	0	0	0	0	0	0	0
Welwyn-Hatfield	4	0	3	-3	6	0	0	0	3	+3	0	0	0	0
West Lancashire	3	-2	0	-12	0	0	0	0	7	+7	1	+1	6	+6
West Oxfordshire	7	+3	0	-3	5	-1	2	+2	1	+1	0	-2	0	0
West Surrey	20		0		56		0		9		1		4	
West Sussex CC	10	-38	5	-4	24	+14	7	+6	23	+23	0	-1	1	0
Wigan	0	-1	21	-22	0	0	0	0	25	25	1	-2	0	0
Winchester	0	-6	0	0	13	+4	1	+1	0	0	1	+1	0	0
Wokingham	6	0	0	-3	11	+2	1	+1	0	0	0	0	0	0
Wolverhampton	3	-3	6	-13	0	0	0	0	13	+13	0	0	3	+3
Worthing	0	-2	1	-12	1	+1	6	+7	5	+5	2	+2	0	0

Overview of the 2026 results: vote shares

	Con	Lab	LD	Grn	Ref	Ind	Oths
Adur	11.4	25.7	5.9	18.4	29.3	9.3	0.0
Barnsley	5.6	30.0	11.9	8.7	37.5	5.5	0.8
Basildon	25.5	15.3	4.3	8.0	41.0	5.4	0.5
Basingstoke & Deane	21.0	11.4	16.0	8.5	24.8	16.8	1.5
Birmingham	15.8	19.9	11.1	20.0	19.7	10.6	2.9
Blackburn with Darwen	10.9	23.3	0.3	11.6	29.6	24.2	0.1
Bolton	14.4	19.5	7.4	17.6	32.6	0.8	7.7
Bradford	16.0	20.7	6.8	19.9	20.0	6.6	10.0
Brentwood	25.8	5.7	23.4	6.9	37.4	0.8	0.0
Broxbourne	39.6	11.2	3.5	11.8	33.5	0.0	0.4
Burnley	10.6	12.3	11.8	8.6	43.3	13.5	0.0
Bury	13.0	27.5	0.2	13.0	30.4	5.4	10.5
Calderdale	11.4	21.2	9.2	18.4	31.1	6.4	2.3
Cambridge	7.7	26.1	23.0	33.1	9.2	0.9	0.0
Cannock Chase	18.0	13.7	0.0	14.7	53.0	0.6	0.0
Cheltenham	17.5	1.5	42.3	19.2	19.3	0.0	0.2
Cherwell	21.5	8.9	26.0	14.5	25.8	3.0	0.3
Chorley	16.0	33.3	1.7	12.8	35.9	0.1	0.2
Colchester	21.5	14.4	17.8	15.9	29.6	0.8	0.0
Coventry	16.2	27.5	5.2	19.0	27.2	1.4	3.5
Crawley	20.9	24.1	5.0	14.9	33.7	1.0	0.4
Dudley	22.1	16.0	6.8	10.2	42.6	0.6	1.7
East Surrey	22.1	3.7	28.1	11.5	20.3	6.5	7.8
East Sussex CC	17.8	6.1	22.4	20.2	29.4	4.0	0.1
Eastleigh	15.0	2.6	40.7	10.5	25.4	5.8	0.0
Epping Forest	26.3	7.2	9.0	5.4	40.7	3.1	8.3
Essex CC	25.1	8.4	12.0	8.7	37.4	4.0	4.4
Exeter	11.4	22.7	12.2	30.9	22.6	0.2	0.0
Fareham	39.0	5.5	20.0	9.7	25.7	0.0	0.1
Gateshead	4.8	25.0	20.4	14.2	34.9	0.2	0.5
Gosport	29.9	4.8	20.5	10.4	34.3	0.0	0.1
Halton	6.2	30.3	5.7	14.6	41.3	1.7	0.2
Hampshire CC	27.7	6.5	25.4	11.2	26.8	0.8	1.6
Harlow	56.7	13.2	0.2	9.5	20.2	0.1	0.1
Hart	25.6	1.4	27.5	7.9	23.1	0.0	14.5
Hartlepool	9.9	25.3	2.5	9.4	49.7	3.2	0.0
Hastings	10.0	16.2	1.5	43.0	25.7	3.5	0.1
Havant	25.9	8.7	10.7	13.1	41.6	0.0	0.0
Huntingdonshire	25.2	7.1	23.1	12.2	23.6	8.6	0.2
Hyndburn	22.2	20.6	0.0	11.3	44.3	1.6	0.0
Ipswich	14.3	26.8	8.2	19.0	31.7	0.0	0.0
Isle of Wight	18.8	3.8	8.4	12.5	31.9	24.1	0.5
Kingston-upon-Hull	2.4	17.5	31.8	12.2	35.7	0.3	0.1
Kirklees	16.0	16.0	9.9	18.5	28.2	10.4	1.0
Knowsley	1.1	31.0	3.0	20.7	30.7	12.2	1.3
Leeds	15.9	24.2	7.9	22.5	22.5	5.2	1.8
Lincoln	12.9	23.1	13.4	18.6	30.5	1.1	0.4
Manchester	2.8	30.9	8.1	37.3	16.6	1.5	2.8
Milton Keynes	20.9	22.0	18.4	14.5	23.4	0.8	0.0
Newcastle-under-Lyme	26.2	20.4	2.4	10.3	39.0	0.6	1.1
Newcastle-upon-Tyne	6.3	17.5	22.3	25.7	22.9	5.0	0.3

	Con	Lab	LD	Grn	Ref	Ind	Oths
Norfolk CC	19.7	10.2	14.6	16.2	31.3	3.2	4.8
North East Lincolnshire	18.1	14.3	6.6	8.1	46.1	6.3	0.5
North Tyneside	14.4	29.1	2.3	19.8	31.1	2.2	1.1
Norwich	6.0	20.6	9.2	43.5	20.4	0.0	0.3
Nuneaton and Bedworth	20.6	17.8	0.9	43.3			17.4
Oldham	3.9	20.7	10.9	9.4	37.2	6.7	11.2
Oxford	6.1	28.9	14.0	30.5	9.2	5.3	6.0
Pendle	18.5	8.8	12.8	8.7	31.1	20.0	0.1
Peterborough	23.3	15.1	9.7	17.0	27.2	3.3	4.4
Plymouth	15.6	21.9	5.1	16.8	37.2	3.0	0.4
Portsmouth	10.4	14.2	29.6	13.2	32.6	0.1	0.0
Preston	10.8	21.0	22.9	16.6	27.3	1.2	0.2
Reading	16.4	29.3	8.0	29.5	16.6	0.1	0.1
Redditch	19.6	18.4	5.8	17.0	39.2	0.0	0.0
Rochdale	10.9	25.6	7.7	10.9	35.0	1.2	8.7
Rochford	24.1	4.3	13.7	10.0	40.3	5.1	2.5
Rugby	25.9	15.3	19.3	11.2	28.3	0.0	0.0
Rushmoor	24.8	24.6	7.7	11.5	30.2	0.9	0.3
St Albans	18.0	5.1	45.5	13.5	15.3	2.7	-0.1
St Helens	7.8	26.1	6.4	14.9	35.1	9.6	0.1
Salford	9.8	27.7	5.8	20.3	33.7	2.3	0.4
Sandwell	11.1	33.1	2.9	15.9	33.9	2.6	0.5
Sefton	9.4	28.7	16.6	12.3	25.1	2.0	5.9
Sheffield	3.9	20.1	18.3	28.3	25.8	3.1	0.5
Solihull	33.5	6.6	13.1	16.9	29.5	0.4	0.0
South Cambridgeshire	18.6	6.5	41.2	16.0	17.6	0.2	0.0
South Tyneside	3.4	19.0	1.1	23.8	36.7	16.0	0.0
Southampton	16.7	21.3	14.1	19.7	25.7	0.8	1.7
Southend-on-Sea	18.5	16.4	7.7	17.4	31.2	5.9	2.9
Stevenage	13.5	22.4	13.0	15.6	35.2	0.0	0.3
Stockport	9.7	12.7	32.3	16.9	24.7	1.8	1.9
Suffolk CC	22.2	10.6	8.7	23.3	33.1	2.1	0.0
Sunderland	11.0	25.8	13.3	9.6	40.0	0.4	0.0
Swindon	28.5	26.1	7.4	13.6	24.2	0.0	0.2
Tameside	10.0	23.8	1.3	18.1	41.9	4.3	0.6
Tamworth	17.5	13.6	0.5	13.8	51.4	3.0	0.2
Three Rivers	32.5	5.1	25.7	12.9	21.7	2.1	0.0
Thurrock	13.6	20.9	0.7	13.8	44.0	6.9	0.1
Trafford	23.2	23.3	10.6	23.4	19.0	0.1	0.4
Tunbridge Wells	24.9	2.7	36.3	7.8	20.6	2.9	4.8
Wakefield	9.9	24.1	6.4	12.7	38.9	7.2	0.8
Walsall	21.8	13.9	1.4	12.2	34.9	5.9	9.9
Watford	9.4	12.1	44.8	13.6	19.8	0.0	0.3
Welwyn-Hatfield	22.5	16.1	20.3	13.4	27.7	0.0	0.0
West Lancashire	17.3	17.3	2.0	11.4	32.0	0.0	20.0
West Oxfordshire	30.4	7.1	32.5	9.5	20.3	0.2	0.0
West Surrey	24.3	4.4	34.7	9.3	19.8	4.1	3.4
West Sussex CC	22.4	9.9	22.8	14.2	28.4	1.8	0.5
Wigan	8.3	24.9	2.8	11.2	46.3	6.5	0.0
Winchester	22.2	1.8	41.6	14.4	17.3	2.8	0.0
Wokingham	29.1	7.1	34.6	10.2	18.1	0.8	0.0
Wolverhampton	18.2	28.5	1.7	16.9	33.9	0.8	0.0
Worthing	18.4	22.5	8.6	23.7	26.9	0.0	0.0

Overview of the 2026 results: candidates

	Seats	Con	Lab	LD	Grn	Ref	Ind	Others	Total
Adur	14	10	14	12	14	14	4	6	74
Barnsley	63	42	63	63	42	63	6	9	288
Basildon	14	14	14	12	14	14	7	8	83
Basingstoke & Deane	18	18	18	18	12	18	4	11	99
Birmingham	101	101	101	101	101	101	69	37	611
Blackburn with Darwen	17	17	14	2	17	17	16	2	85
Bolton	20	20	20	20	20	20	6	10	116
Bradford	90	90	90	36	90	90	25	37	458
Brentwood	13	13	13	13	13	13	1	1	67
Broxbourne	10	10	10	8	10	10		9	57
Burnley	15	10	15	8	10	15	5	0	63
Bury	17	17	17	1	17	17	7	38	114
Calderdale	54	36	52	30	54	54	10	10	246
Cambridge	14	14	14	14	14	14	5	3	78
Cannock Chase	12	12	12		12	12	2	1	51
Cheltenham	20	20	14	20	20	20		2	96
Cherwell	16	16	12	16	16	16	7	3	86
Chorley	14	14	14	6	14	14	1	3	66
Colchester	17	16	17	17	17	17	2	0	86
Coventry	54	54	54	20	54	54	3	30	269
Crawley	12	12	12	9	12	12	1	7	65
Dudley	24	24	24	24	24	24	2	2	124
East Surrey	72	72	61	71	68	72	12	21	377
East Sussex CC	50	50	41	50	50	50	15	6	262
Eastleigh	14	14	9	14	14	14		1	66
Epping Forest	18	18	16	13	6	18	7	5	83
Essex CC	78	78	78	78	71	78	21	28	432
Exeter	13	13	13	13	13	13	1	2	68
Fareham	16	16	11	14	16	16		3	76
Gateshead	66	14	66	62	60	66	2	5	275
Gosport	14	14	10	12	14	14		22	86
Halton	18	15	17	5	18	18	4	0	77
Hampshire CC	78	78	77	76	78	78	7	8	402
Harlow	11	11	11	1	11	11	1	2	48
Hart	11	11	5	10	10	11		9	56
Hartlepool	12	12	12	6	12	12	4	0	58
Hastings	16	16	16	5	16	16	6	0	75
Havant	12	12	4	4	4	12		1	37
Huntingdonshire	52	52	27	52	33	51	13	1	229
Hyndburn	11	11	10		8	11	2	0	42
Ipswich	16	15	16	12	16	16		0	75
Isle of Wight	39	35	17	14	26	39	30	0	161
Kingston-upon-Hull	19	19	19	19	19	19	2	3	100
Kirklees	69	69	69	69	69	69	26	5	376
Knowsley	15	4	15	1	12	15	5	1	53
Leeds	33	33	33	33	33	33	6	9	180
Lincoln	11	11	11	11	11	11	2	1	58
Manchester	32	25	32	32	32	32	5	15	173
Milton Keynes	60	60	60	60	60	60	8	3	311
Newcastle-under-Lyme	78	35	78	78	78	78	9	7	363
Newcastle-upon-Tyne	44	44	44	8	21	44	2	2	165
Norfolk CC	84	84	84	80	79	84	15	13	439
North East Lincolnshire	15	15	15	14	14	15	4	8	85

	Seats	Con	Lab	LD	Grn	Ref	Ind	Others	Total
North Tyneside	20	20	20	7	20	20	1	2	90
Norwich	13	13	13	13	13	13		1	66
Nuneaton and Bedworth	19	19	19	3	18	19		7	85
Oldham	20	14	20	20	20	19	12	10	115
Oxford	24	24	24	24	24	23	6	7	132
Pendle	10	10	10	10	10	10	5	1	56
Peterborough	18	18	18	13	14	18	6	4	91
Plymouth	19	19	19	18	19	19	10	10	114
Portsmouth	14	13	14	14	14	14	1	0	70
Preston	16	16	16	16	16	16	2	1	83
Reading	16	16	16	16	16	16	1	2	83
Redditch	9	9	9	9	9	9		1	46
Rochdale	20	20	20	16	20	20	4	10	110
Rochford	13	13	11	13	13	13	3	2	68
Rugby	14	14	14	14	14	14		0	70
Rushmoor	13	12	13	7	12	13	1	4	62
St Albans	20	20	20	16	20	20	6	1	103
St Helens	72	72	72	15	72	72	5	2	310
Salford	66	49	66	55	51	66	7	16	310
Sandwell	28	28	28	28	28	28	19	26	185
Sefton	51	51	51	33	42	51	2	1	231
Sheffield	45	45	39	45	45	45	2	0	221
Solihull	54	12	54	2	54	54	39	0	215
South Cambridgeshire	17	17	17	17	17	17	2	14	101
South Tyneside	17	17	17	17	17	17	10	0	95
Southampton	20	20	20	20	20	20	2	1	103
Southend-on-Sea	48	19	47	6	27	48	14	0	161
Stevenage	13	13	13	13	13	13		8	73
Stockport	21	21	21	21	21	21	1	3	109
Suffolk CC	70	69	70	63	69	70	10	2	353
Sunderland	75	75	75	75	64	75	3	0	367
Swindon	57	57	57	25	38	57		5	239
Tameside	19	16	19	6	18	19	11	2	91
Tamworth	10	10	10	1	10	10	3	0	44
Three Rivers	13	13	13	12	13	13	1	1	66
Thurrock	49	49	49	2	24	49	6	0	179
Trafford	21	21	21	21	21	21	2	0	107
Tunbridge Wells	13	13	8	13	12	13	2	3	64
Wakefield	63	42	63	27	62	63	21	4	282
Walsall	60	60	60	7	52	60	17	21	277
Watford	12	12	12	12	12	12		3	63
Welwyn-Hatfield	16	16	16	16	16	16		1	81
West Lancashire	15	15	15	7	15	15		8	75
West Oxfordshire	16	16	16	16	16	16	1	1	82
West Surrey	90	90	65	90	78	90	22	14	449
West Sussex CC	70	70	68	69	69	70	9	7	362
Wigan	25	25	25	17	25	25	14	0	131
Winchester	15	15	15	15	14	15	2	2	78
Wokingham	18	18	18	18	18	18	1	2	93
Wolverhampton	20	20	20	8	20	20	5	0	93
Worthing	13	13	13	13	13	13		0	65

Map of councils controlled 2026

Faded colours indicate party control of councils not up for election this year. Grey denotes no overall control

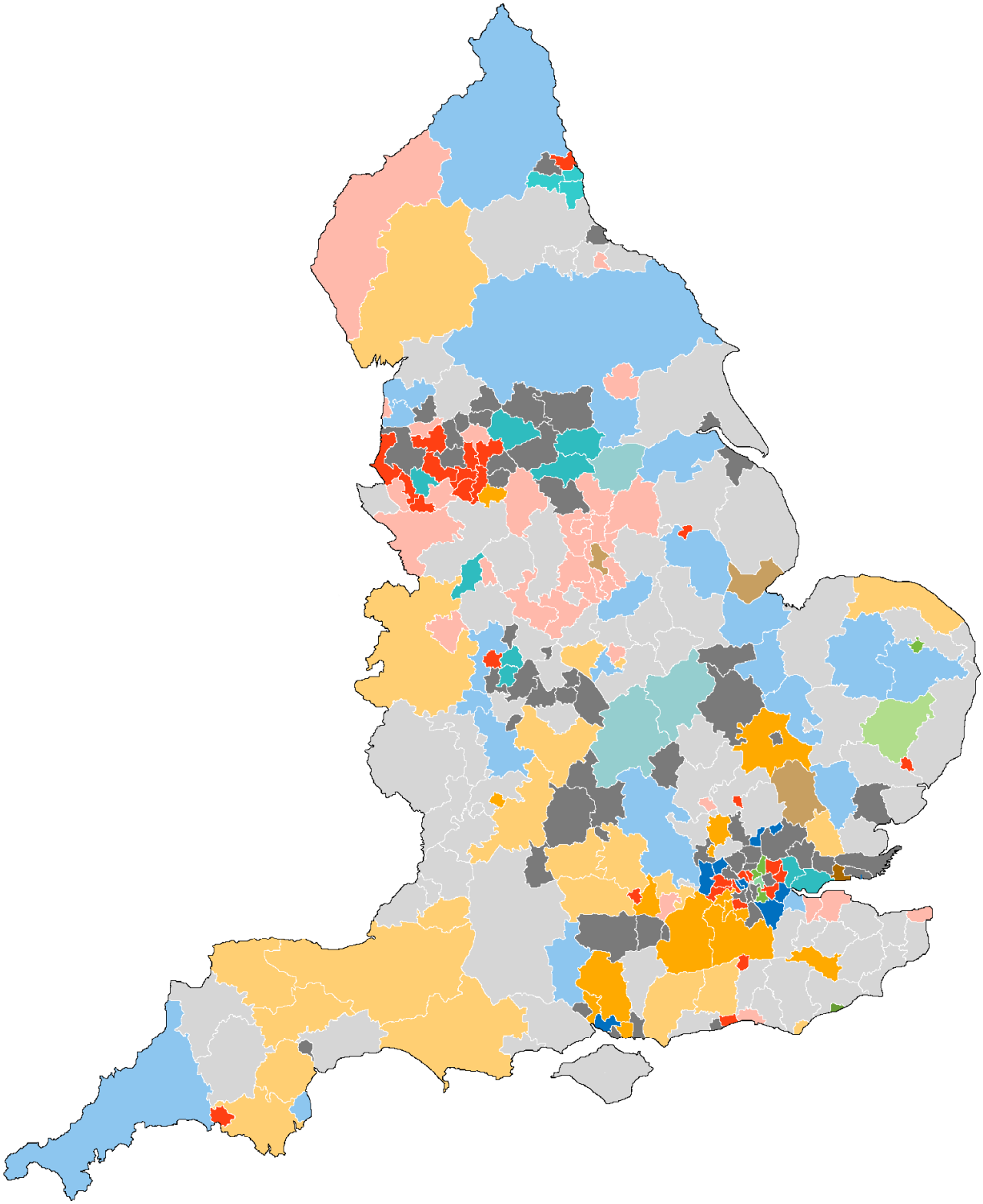

Adur

0 ▼7	1	5 ◆	17	6 ▲6	6	0 ◆	0	1 ◆	2	2 ◆	3

Labour retain control - majority 5 seats

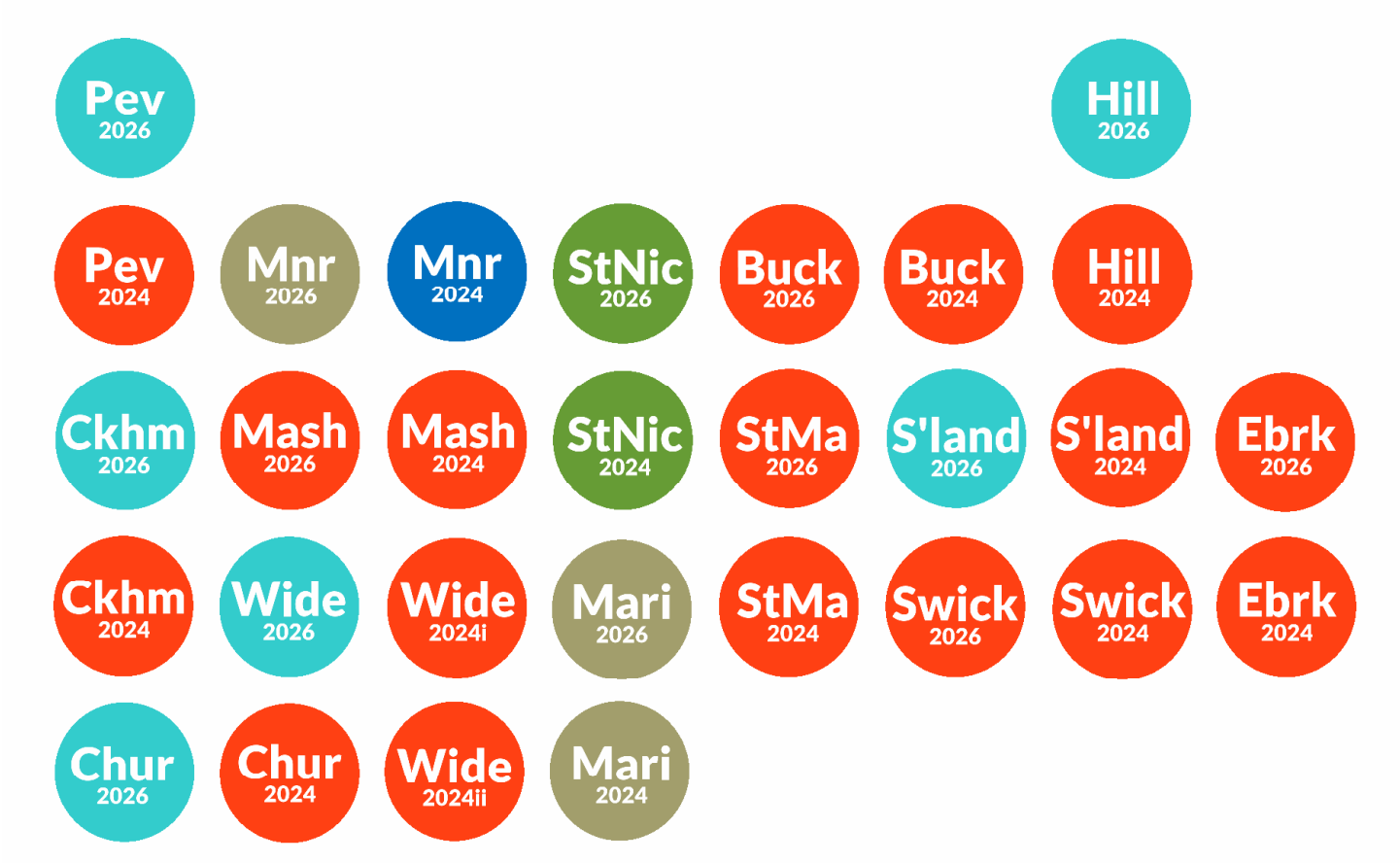

Adur council-wide results

	seats	vote	seats	vote	seats	vote	seats	vote	seats	vote	seats	vote	total	maj	
2026	1	11.4	17	25.7	6	29.3	0	5.9	2	18.4	3	9.3	29	5	●
2024	8	34.7	17	44.2	0	0.0	0	3.9	2	8.5	2	7.8	29	5	●
2022	16	38.7	9	39.4	0	0.0	0	3.6	2	14.1	2	4.2	29	3	●
2021	19	42.1	7	29.3	0	0.4	0	7.1	1	15.2	2	5.9	29	9	●
2018	17	44.0	8	34.4	1	5.3	0	6.9	0	5.1	2	4.3	29	7	●
2016	18	35.8	3	24.5	5	23.0	0	7.2	0	3.1	2	6.5	29	11	●
2014	20	36.2	1	15.8	5	29.2	0	9.9	0	4.8	2	4.0	29	20	●
2012	25	40.0	1	24.2	0	18.5	2	10.8	0	2.1	2	4.3	29	20	●
2010	25	40.2	0	11.4	0	11.4	2	24.6	0	6.2	2	6.2	29	23	●
2008	26	51.9	0	14.2	0	3.8	1	19.2	0	5.4	2	5.5	29	23	●
2006	26	49.3	2	11.0	0	0.0	1	26.9	0	6.9	2	12.8	29	19	●
2004	23	43.1	2	23.8	0	1.5	2	16.7	0	3.6	2	16.4	29	17	●
2003	27	46.0	8	30.7	0	2.6	8	12.3	0	4.0	4	11.0	15	7	●
2002	23	49.1	11	40.3	0	2.2	11	0.0	0	2.5	4	10.6	13		
2000	15	42.6	13	29.6	0	0.0	12	23.0	0	0.0	2	4.8	13		
1999	8	33.8	15	37.9	0	0.0	13	27.7	0	0.0	2	0.5	13		
1998	5	32.0	10	33.2	0	0.0	28	30.4	0	0.0	2	4.3	13	11	●
1996	5	26.3	6	29.6	0	0.0	29	39.9	0	0.0	2	4.1	13	16	●
1995	5	24.0	3	28.6	0	0.0	29	46.8	0	0.0	2	0.7	13	19	●
1994	11	27.9	1	17.5	0	0.0	25	50.5	0	0.0	2	4.1	13	11	●
1992	14	46.5	1	9.2	0	0.0	22	40.2	0	0.0	2	4.1	13	5	●
1991	14	40.9	1	15.1	0	0.0	22	43.0	0	0.0	2	0.9	13	5	●
1990	14	34.5	1	23.1	0	0.0	22	38.1	0	0.0	2	4.3	15	5	●
1988	15	47.3	0	9.5	0	0.0	22	39.1	0	0.0	2	4.1	13	5	●
1987	15	46.6	0	9.3	0	0.0	22	44.1	0	0.0	2	0.0	13	5	●
1986	15	35.2	0	14.2	0	0.0	22	42.8	0	0.0	2	7.8	13	5	●
1984	19	44.4	0	12.7	0	0.0	18	38.9	0	0.0	2	4.0	13		
1983	17	47.6	1	12.2	0	0.0	19	39.8	0	0.0	2	0.4	14	3	●
1982	15	44.7	1	12.2	0	0.0	21	43.2	0	0.0	2	0.0	15	1	●
1980	16	37.3	1	14.0	0	0.0	20	44.7	0	0.0	2	4.0	14	1	●
1979	20	45.1	0	15.6	0	0.0	17	35.3	0	0.0	2	4.0	39		
1976	16	44.8	2	15.5	0	0.0	17	36.2	0	0.0	2	3.5	37		
1973	13	43.0	5	20.4	0	0.0	16	29.9	0	0.0	3	6.7	37		

Ward history of Adur

	Buckingham	Churchill	Cokeham	Eastbrook	Hillside	Manor	Marine	Mash Barn	Peverel	St Mary's	St Nicolas	Southlands	Southwick Green	Widewater
1973	2	3	5	1	1	4	2	4		2	2	2	2	
		1			1							3		
1976	2	4	5	1	1	4	2	4		1	2	2	2	
					1					1		3		
1979														
1980														
1982														
1983														
1984														
1986														
1987														
1988														
1990														
1991														
1992														
1994														
1995														
1996														
1998														
1999														
2000														
2002														
2003														
2004														
2006														
2008														
2010														
2012														
2014														
2016														
2018														
2021														
2022														
2024														
2026														

Buckingham
Worthing East and Shoreham

David J. Devoy	**Lab**	**632**	**38.5**	**+ 3.1**
David S. Cotton	Ref	393	23.9	
*Kevin Boram	Con	364	22.2	- 19.4
I.A. Gabrielle Crisp	Grn	159	9.7	
William Harpley	LD	95	5.8	- 17.2

Churchill
Worthing East and Shoreham

Michael D. Mendoza	**Ref**	**459**	**29.7**	
*Stephen M. Neocleous	Ind	388	25.1	
Vikki A-M. Fryer	Lab	225	14.6	- 21.9
Stuart I. Richardson	Grn	194	12.6	+ 1.0
Anthony W. Nicklen	Con	157	10.2	- 41.7
Ashley Ridley	LD	122	7.9	

Cokeham
Worthing East and Shoreham

James A. Doubtfire	**Ref**	**650**	**42.7**	
*Anthony J. Bellasis	Con	303	19.9	- 33.0
Alun W. Jones	Lab	270	17.8	- 16.6
Adam A. Baxter	Grn	201	13.2	+ 0.5
David Thompson	LD	97	6.4	

Eastbrook
Worthing East and Shoreham

David J. Lovelidge	**Lab**	**501**	**36.1**	**- 26.8**
Joby Pannell	Ref	379	27.3	
Kelvin H. Fry	Con	219	15.8	- 21.3
Patrick G. Ginnelly	Grn	219	15.8	
Jacqueline Bartram	LD	70	5.0	

Hillside
Worthing East and Shoreham

Rhys B. Grinstead	**Ref**	**463**	**34.1**	
Patricia M. McGrath	Lab	345	25.4	- 24.1
Leila Y.P. Williams	Con	343	25.2	- 25.3
Declan M.A. Decke	Grn	208	15.3	

Manor
Worthing East and Shoreham

***Carol Albury**	**Ind**	**599**	**38.3**	
Mark G. Burton	Ref	473	30.2	
Judith H. Harvey	Lab	221	14.1	- 18.7
Fleur E. Walsh	Grn	221	14.1	+ 1.0
Cheikh A.T. Gueye	LD	51	3.3	

Marine
Worthing East and Shoreham

***Julia L. Watts**	**Ind**	**997**	**48.7**	**- 3.2**
Troy Wade	Grn	531	25.9	+ 1.6
Paul K. Garrett	Ref	289	14.1	
Pamela A. Alden	Lab	178	8.7	- 15.1
Neville J. Pressley	LD	52	2.5	

Mash Barn
Worthing East and Shoreham

***Lee Cowen**	**Lab**	**631**	**38.5**	**- 21.1**
Victoria C. Fairman	Ref	598	36.5	
Susan Fry	Con	183	11.2	- 18.2
Katherine A. Piatt	Grn	165	10.1	+ 5.4
Carolyn White	LD	62	3.8	- 2.5

Peverel
Worthing East and Shoreham

Stuart Parsons	**Ref**	**548**	**38.5**	
Matthew P. Fry	Con	267	18.8	- 33.9
Henry H. Allinson	Lab	261	18.5	- 20.8
Saffron P. Price	Grn	194	13.6	+ 4.6
*Paul S. Mansfield	Ind	154	10.8	

St Mary's
Worthing East and Shoreham

Jeremy M.A. Gardner	**Lab**	**839**	**43.6**	**- 15.3**
Angela C. Buhl-Nielsen	Grn	431	22.4	+ 8.0
Katie J. Killick	Ref	367	19.1	
Maryam Shapouri	Con	194	10.1	- 16.6
Dawn Rowatt	LD	95	4.9	

St Nicolas
Worthing East and Shoreham

Liam J.B. Tidy	**Grn**	**770**	**40.8**	**- 20.6**
Jennifer S. Mendoza	Ref	354	18.8	
Robert Towner	Con	306	16.2	- 22.4
Kathryn E. Upton	Lab	295	15.6	
Ian Jones	LD	162	8.6	

Southlands
Worthing East and Shoreham

Nigel D. Hepworth	**Ref**	**456**	**35.9**	
Peter D. Ashley	Lab	376	29.6	- 15.9
Margaret Rumble	Grn	251	19.7	+13.3
Keith Humphrey	LD	188	14.8	+ 1.5

Southwick Green
Worthing East and Shoreham

***Daniel J. Flower**	**Lab**	**674**	**42.8**	**- 4.8**
Stuart N. Bower	Ref	326	20.7	
Julie A. Searle	Con	265	16.8	- 20.8
Helen Mears	Grn	231	5.0	+ 4.4

Widewater
Worthing East and Shoreham

Joby Pannell	**Ref**	**945**	**45.3**	
Connor J. Ranahan	Grn	438	21.0	+11.2
Joseph J. O'Halloran	Lab	423	20.3	- 23.0
Samantha Eaton	LD	280	13.4	

Summary of results: Adur

	Year	Elec	%Poll	Con	Lab	LD	Grn	Ref	Ind	Oths
Buckingham	2026	3,071	53.7	22.2	38.5	5.8	9.7	23.9		
	2024	3,080	44.0	31.7	50.9	12.2	5.2			
	2022	3,082	40.8	41.6	35.4	23.0				
Churchill	2026	3,441	45.1	10.2	14.6	7.9	12.6	29.7	25.1	
	2024	3,405	27.2	43.2	45.1		11.7			
	2022	3,412	34.2	51.9	36.5		11.3			
Cokeham	2026	3,436	44.5	19.9	17.8	6.4	13.2	42.7		
	2024	3,464	30.5	34.3	38.9	6.7	7.6			12.5
	2022	3,467	31.3	52.9	34.4		12.7			
Eastbrook	2026	3,290	42.4	15.8	36.1	5.0	15.8	27.3		
	2024	3,292	31.2	33.2	58.5		8.3			
	2022	3,384	35.6	37.1	62.9					
Hillside	2026	3,366	40.6	25.2	25.4		15.3	34.1		
	2024	3,381	34.2	39.3	54.3		6.4			
	2022	3,403	32.7	50.5	49.5					
Manor	2026	3,213	49.0		14.1	3.3	14.1	30.2	38.3	
	2024	3,219	34.4	52.3	33.8	4.9	9.0			
	2022	3,265	35.9	54.0	32.8		13.1			
Marine	2026	3,561	57.7		8.7	2.5	25.9	14.1	48.7	
	2024	3,644	39.2		20.5	3.0	8.7		67.7	
	2022	3,538	40.8		23.8		24.3		51.9	
Mash Barn	2026	3,754	43.7	11.2	38.5	3.8	10.1	36.5		
	2024	3,554	29.5	28.6	63.3		8.1			
	2022	3,345	32.7	29.4	59.6	6.3	4.7			
Peverel	2026	3,390	42.2	18.8	18.3		13.6	38.5	10.8	
	2024	3,318	31.8	44.1	49.1		6.8			
	2022	3,407	30.0	51.7	39.3		9.0			
St Mary's	2026	4,024	48.0	10.1	43.6	4.9	22.4	19.1		
	2024	3,840	36.0	21.4	61.3		17.3			
	2022	3,884	37.8	26.7	58.9		14.4			
St Nicolas	2026	3,222	58.6	16.2	15.6	8.6	40.8	18.8		
	2024	3,219	50.8	27.5	24.7	2.9	40.1		4.7	
	2022	3,228	55.5	38.6			61.4			
Southlands	2026	3,144	41.1		29.6	14.8	19.7	35.9		
	2024	3,108	31.2	30.2	56.7	7.4	5.7			
	2022	3,133	36.8	34.8	45.5	13.3	6.4			
Southwick Green	2026	3,406	46.3	16.8	42.8	5.0	14.7	20.7		
	2024	3,421	35.8	22.9	64.1	7.1	5.9			
	2022	3,435	41.0	37.6	47.6	9.1	0.6			
Widewater	2026	4,685	45.3		20.3	13.4	21.0	45.3		
	2024	4,730	36.0	25.5	38.2		19.8		16.3	
	2022	4,734	32.4	46.9	43.3		9.8			

1979

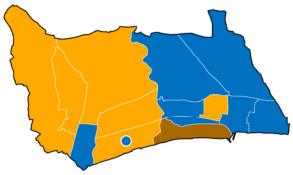

1980

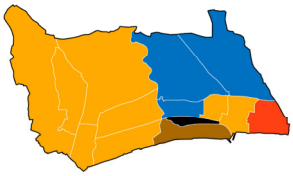

1982

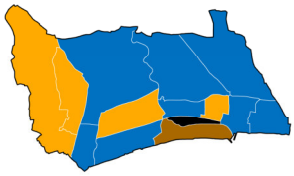

1983

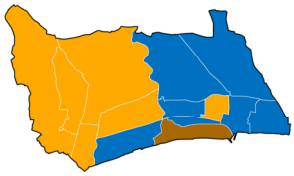

1984

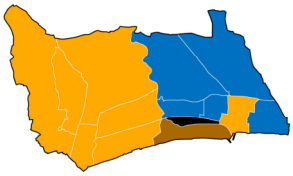

1986

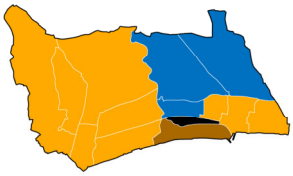

1987

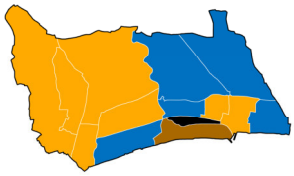

1988

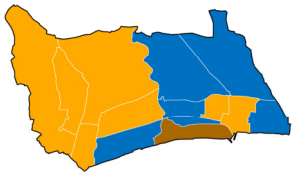

1990

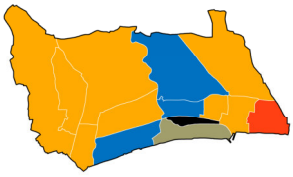

1991

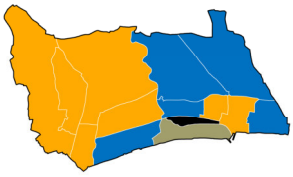

1992

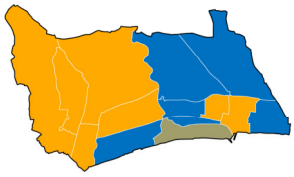

1994

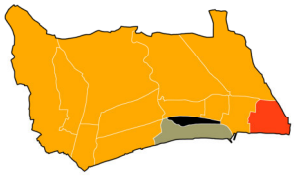

1995

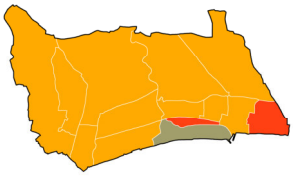

1996

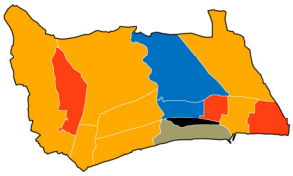

1998

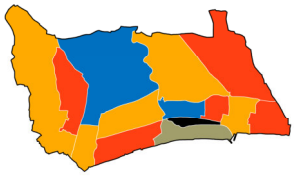

1999

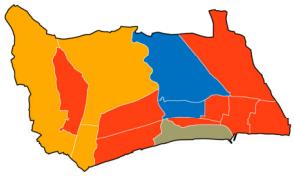

2000

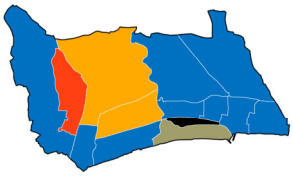

2002

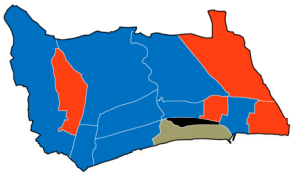

2003

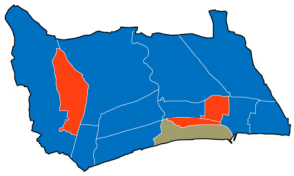

2004

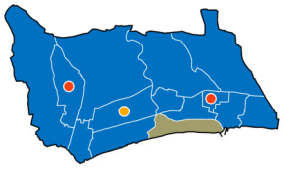

2006

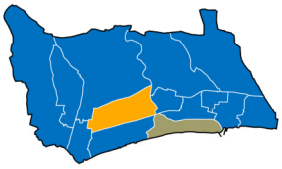

2008

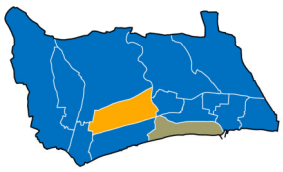

2010

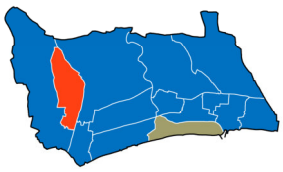

2012

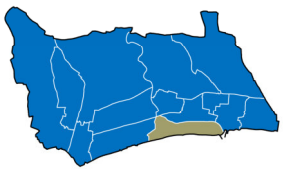

2014

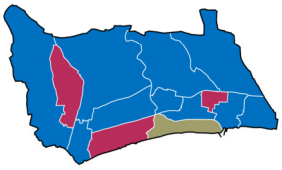

2016

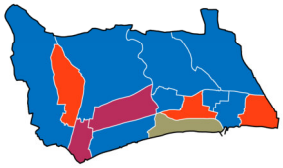

2018

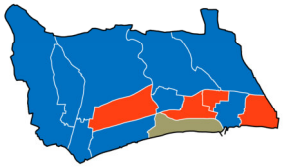

2021

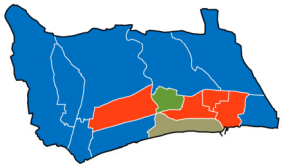

2022

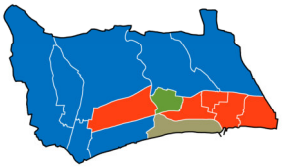

2024

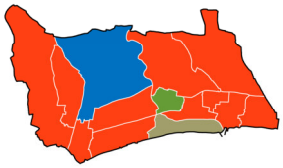

2026

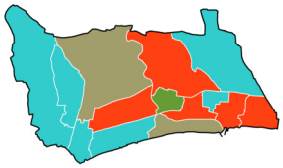

Barnsley boundary changes

▼1	0	▼37	11	▲42	42	▼3	8	◆	0	▼1	2

Reform UK gain from Labour - majority 21 seats

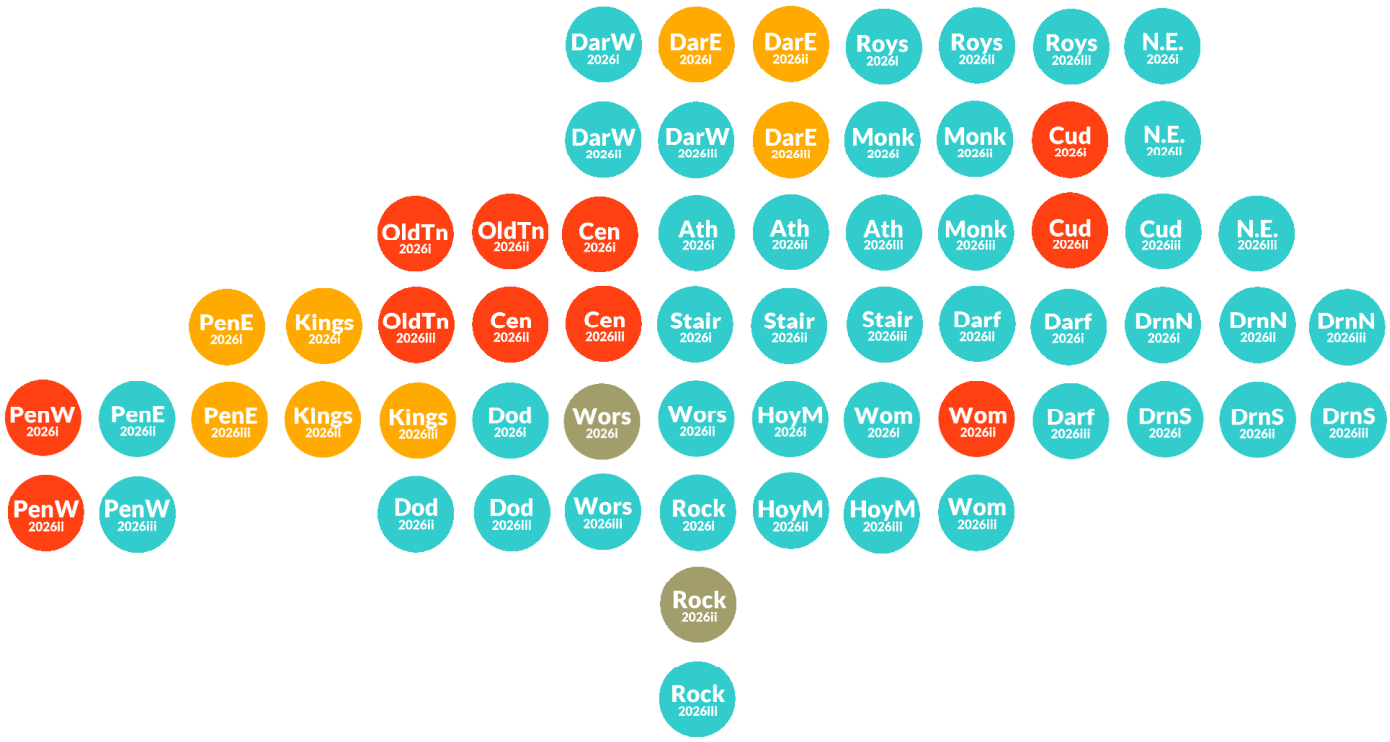

Barnsley council-wide results

	seats	vote	seats	vote	seats	vote	seats	vote	seats	vote	seats	vote	total	maj	
2026	0	5.6	11	30.0	42	37.5	8	11.9	0	8.7	2	6.2	63	21	●
2024	1	11.8	48	49.3	0	9.3	11	16.6	0	4.9	3	8.1	21	33	●
2023	2	14.2	48	46.1	0	0.0	10	17.5	0	4.6	3	17.6	21	33	●
2022	4	19.4	46	46.2	0	0.0	9	16.3	0	3.9	3	14.1	21	30	●
2021	3	25.4	49	40.9	0	0.0	7	10.9	0	6.4	4	16.5	21	35	●
2019	3	12.8	49	34.9	0	4.2	4	16.9	0	5.2	7	26.0	21	35	●
2018	4	19.5	54	58.0	0	0.0	1	9.7	0	3.8	2	9.0	21	47	●
2016	4	15.2	55	56.2	0	5.6	0	0.0	0	3.5	4	19.6	21	47	●
2015	4	17.8	5 5	53.0	0	14.0	0	0.3	0	1.2	4	13.6	21	47	●
2014	4	14.7	53	51.2	0	14.8	0	0.4	0	0.0	6	19.7	21	43	●
2012	5	11.1	52	56.4	0	2.2	0	0.5	0	0.0	6	29.8	21	41	●
2011	6	15.3	43	53.3	0	1.4	0	0.4	0	0.0	14	29.7	21	23	●
2010	6	17.1	36	44.2	0	0.0	1	6.1	0	0.1	20	32.5	21	9	●
2008	6	15.4	32	31.7	0	0.1	1	6.7	0	0.7	24	45.8	21	1	●
2007	5	14.1	33	39.2	0	0.0	2	5.6	0	0.5	23	40.6	21	3	●
2006	7	13.2	34	38.3	0	0.0	2	8.0	0	0.5	20	39.9	21	5	●
2004	5	14.2	33	36.1	0	0.0	3	13.1	0	0.0	22	36.6	63	3	●
2003	5	15.2	47	50.1	0	0.0	4	10.8	0	0.0	10	23.9	22	28	●
2002	4	8.2	49	50.8	0	0.0	3	17.5	0	0.0	10	23.6	22	32	●
2000	3	14.1	52	45.6	0	0.0	3	18.1	0	0.0	8	22.2	22	38	●
1999	3	10.7	59	54.4	0	0.0	2	22.7	0	0.0	2	12.2	22	52	●
1998	1	10.8	63	70.8	0	0.0	0	7.7	0	0.0	2	10.7	22	60	●
1996	1	12.2	63	68.6	0	0.0	0	0.0	0	0.0	2	19.2	22	60	●
1995	1	6.8	64	70.9	0	0.0	0	0.0	0	0.0	1	22.4	22	62	●
1994	2	6.3	62	65.7	0	0.0	0	3.0	0	0.0	2	25.0	22	58	●
1992	2	16.6	63	67.8	0	0.0	0	9.3	0	0.0	1	6.0	22	60	●
1991	2	17.6	62	63.9	0	0.0	0	0.0	0	0.0	2	21.6	22	58	●
1990	2	17.0	62	76.4	0	0.0	0	0.0	0	0.0	2	6.6	22	58	●
1988	2	20.9	62	70.0	0	0.0	0	0.0	0	0.0	2	9.1	22	58	●
1987	2	12.1	62	63.6	0	0.0	0	9.6	0	0.0	2	14.8	22	58	●
1986	2	7.6	62	68.5	0	0.0	0	15.3	0	0.0	2	8.5	22	58	●
1984	3	10.1	59	70.3	0	0.0	2	12.0	0	0.0	2	7.6	22	52	●
1983	3	9.7	58	62.3	0	0.0	2	18.7	0	0.0	3	9.3	22	50	●
1982	2	8.8	53	55.2	0	0.0	6	27.5	0	0.0	5	8.5	22	40	●
1980	3	6.1	46	59.0	0	0.0	1	2.6	0	0.0	16	32.2	22	26	●
1979	3	9.2	41	44.0	0	0.0	1	6.6	0	0.0	21	40.2	66	16	●
1978	2	9.1	37	51.0	0	0.0	4	4.2	0	0.0	17	35.6	20	14	●
1976	1	6.5	39	48.0	0	0.0	5	11.5	0	0.0	15	34.0	20	18	●
1975	1	8.5	48	42.3	0	0.0	2	17.1	0	0.0	9	32.1	19	36	●
1973	0	10.0	57	54.3	0	0.0	0	9.5	0	0.0	1	26.0	58	56	●

Ward history of Barnsley

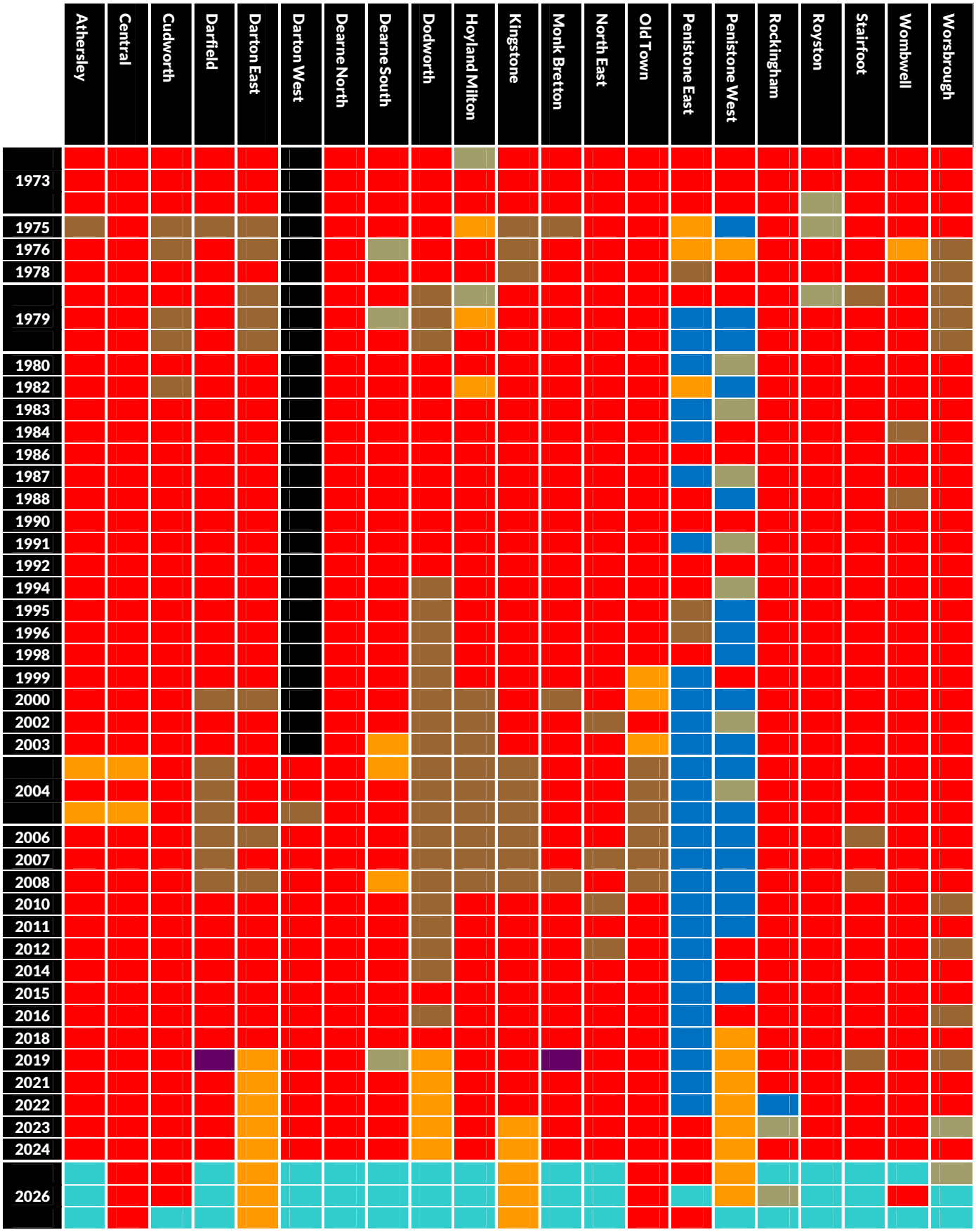

Athersley and New Lodge

GAIN 3

Barnsley North

Ian P. Earp	**Ref**	**1,181**	**51.1**
Jayne Hulme	**Ref**	**1,164**	**50.4**
Rocky Laybourn	**Ref**	**1,122**	**48.6**
*Dave Leech	Lab	858	37.1
*Sarah J. Tattersall	Lab	828	35.8
*Neil Wright	Lab	733	31.7
Rebecca J. Trotman	Grn	146	6.3
Lina Soura	Grn	142	6.1
Andrew Allerton	Con	113	4.9
Sue Wright	LD	101	4.4
Neil P. Calvert	LD	96	4.2
Matthew Nicholson	LD	79	3.4

antecedent: St Helen's

Central

100% Barnsley North | 0% Barnsley South

***Nicola Sumner**	**Lab**	**1,208**	**43.6**
***Janine Moyes**	**Lab**	**1,137**	**41.0**
***Martin O'Donoghue**	**Lab**	**1,089**	**39.3**
Gerald Bateman	Ref	1,033	37.3
Christopher Mannion	Ref	1,023	36.9
Patricia Smith	Ref	1,012	36.5
Nick Milne	Grn	286	10.3
Eloise Morris	Grn	277	10.0
Sam Bullcock	LD	264	9.5
Davinder Pinder	Grn	238	8.6
Andrew Micklethwaite	LD	221	8.0
Pietro Politano	LD	219	7.9
Elaine Weems	Con	104	3.8

antecedent: Central

Cudworth

GAIN 2

Barnsley North

***Steve Houghton**	**Lab**	**1,306**	**45.0**
***Joe Hayward**	**Lab**	**1,303**	**44.9**
Stanley J. Bryan	**Ref**	**1,283**	**44.2**
Diane Bryan	Ref	1,268	43.7
*Anita Cherryholme	Lab	1,229	42.4
Richard Szenk	Ref	1,119	38.6
Richard Knights	Grn	238	8.2
Dale Jackson	Grn	190	6.6
Elizabeth Foers	LD	107	3.7
Peter Forbes	Con	106	3.7
Gary Marsh	Con	85	2.9
Thomas Wright	LD	83	2.9
Glenn Lawrence	LD	72	2.5

antecedent: Cudworth

Darfield and Great Houghton

GAIN 3

20% Barnsley North | 80% Barnsley South

David Goddard	**Ref**	**1,674**	**47.5**
Gary Hall	**Ref**	**1,621**	**46.0**
Scott McKenzie	**Ref**	**1,573**	**44.7**
*Kevin J.H. Osborne	Lab	1,269	36.0
*Pauline Markham	Lab	1,268	36.0
Richard T. Ullyott	Lab	1,085	30.8
Ehren Holt	Grn	323	9.2
Paul Hand-Davis	Con	203	5.8
John Norton	Con	189	5.4
Simon R. Hulme	LD	180	5.1
Alison Palmer	LD	180	5.1
Gregory H. Needham	LD	157	4.5

antecedent: Darfield

Darton East

Barnsley North

***Dickie Denton**	**LD**	**1,724**	**45.9**
***Leyla Nayeri**	**LD**	**1,529**	**40.7**
Carl Snowden	**LD**	**1,472**	**39.2**
Kirsty Bogic	Ref	1,141	30.3
Nina Musgrave	Ref	1,127	30.0
Eunice Asante	Ref	1,082	28.8
Teresa Wilcockson	Lab	851	22.6
Stephen J. Morgan	Lab	685	18.2
Wayne Martindale	Lab	586	15.6
Tom Heyes	Grn	270	7.2
Roger Haw	Con	100	2.7
Phil Weems	Con	99	2.6

antecedent: Darton East

Darton West

GAIN 3

Barnsley North

Sam Burdett	**Ref**	**1,607**	**42.1**
Andy Cudworth	**Ref**	**1,544**	**40.5**
Luca Turner	**Ref**	**1,510**	**39.6**
*Trevor R. Cave	Lab	1,504	39.4
*Sharon Howard	Lab	1,460	38.3
Simon J.J. Williamson	Lab	1,319	34.6
Trevor A.Mayne	Grn	456	12.0
Kabir Nepal	Grn	453	11.9
Sophie A. Parkinson	Grn	420	11.0
David Rodger	Con	232	6.1
Kevin Bennett	LD	202	5.3
Mike Toon	Con	187	4.9
Jo Mathewson	LD	183	4.8
Patrick Smith	LD	157	4.1

antecedent: Darton West

Dearne North

GAIN 3

Barnsley South

Luke Wheat	**Ref**	**1,157**	**47.6**
Brian Kilner	**Ref**	**1,146**	**47.2**
Neil Young	**Ref**	**1,141**	**47.0**
*Sue Bellamy	Lab	771	31.7
*Wendy Cain	Lab	748	30.8
*Martin Morrell	Lab	634	26.1
Ian M.J. Berry	Grn	276	11.4
Brian J. Evans	LD	129	5.3
Francis McCane	Con	112	4.6
Rhiannon Rees	LD	112	4.6
Hayden G. Prescott	LD	108	4.4
Helen Smith	Con	97	4.0
Maxine Spencer	ED	81	3.3
Janus Polenceusz	ED	62	2.6
Gary Knight	ED	57	2.3

antecedent: Dearne North

Dearne South

GAIN 3

Barnsley South

Mark A. Langridge	**Ref**	**1,489**	**53.9**
Christopher Charlton	**Ref**	**1,330**	**48.1**
Kay Kilner	**Ref**	**1,301**	**47.1**
*Janine M. Bowler	Lab	937	33.9
John M. Cooper	Lab	918	33.2
*Deborah J. Pearson	Lab	798	28.9
Matthew L. Jackson	Grn	233	8.4
Linda Fielding	LD	115	4.2
David A. Jarvis	SDP	111	4.0
Jonathan Cutts	LD	105	3.8
Keith Geal	Con	93	3.4
*Mandy Lowe-Flello	LD	90	3.3
Warwick Bettney	SDP	70	2.5
Rosemary S. Jackson	Con	68	2.5

antecedent: Dearne South

Dodworth, Stainborough and Tankersley

GAIN 3

0% Barnsley North | 3% Barnsley South
97% Penistone & Stocksbridge

Betty Barnes	**Ref**	**1,354**	**40.5**
Melvyn Bird	**Ref**	**1,301**	**39.0**
Michael Naughton	**Ref**	**1,284**	**38.4**
*Chris Wray	LD	1,222	36.6
Andy Waters	LD	1,109	33.2
Janet Wray	LD	1,051	31.5
Thomas Beech	Lab	540	16.2
Chris Newton	Lab	525	15.7
Rachael Yardley	Lab	487	14.6
Becky Thompson	Grn	213	6.4
Lee D. Long	Grn	199	6.0
Debbie Toon	Con	190	5.7
Roland C. Powell	Grn	188	5.6
Lee Ogden	Con	185	5.5
John Wilson	Con	171	5.1

antecedent: Dodworth

Hoyland Milton
Barnsley South

GAIN 3

Brian Gregory	**Ref**	**1,746**	**45.1**
Michael J. Davies	**Ref**	**1,725**	**44.6**
Rachael G. Kay	**Ref**	**1,629**	**42.1**
*Robin Franklin	Lab	1,310	33.8
*Tim Shepherd	Lab	1,296	33.5
*Mick Stowe	Lab	1,172	30.3
Charlie Evans	Grn	455	11.8
Barnaby Churchill	LD	201	5.2
Gina Rayner	LD	185	4.8
Peter Murray	Con	169	4.4
Gareth Parkin	Con	155	4.0
Claire Redmond	LD	154	4.0
Angela R. Waller	TUSC	115	3.0

antecedent: Hoyland Milton

Kingstone
0% Barnsley North | 66% Barnsley South
34% Penistone & Stocksbridge

GAIN 1

***Steve Bullcock**	**LD**	**1,317**	**41.2**
***Philip Wright**	**LD**	**1,128**	**35.3**
Ian Guest	**LD**	**1,094**	**34.2**
Granville Corker	Ref	946	29.6
Sharon Gillis	Ref	890	27.9
David Miller	Ref	880	27.5
Nieve Ellott	Lab	755	23.6
Amy Holling	Lab	691	21.6
Deniss Kurnovs	Lab	574	18.0
Peter G. Giles	Grn	302	9.5
Clare L.S. Winder	Grn	292	9.1
Laur Tupling	Grn	257	8.0
Andrew Millner	Con	140	4.4
Garry Needham	Con	108	3.4
Tracey-Ann Holland	TUSC	29	0.9

antecedent: Kingstone

Monk Bretton
Barnsley North

GAIN 3

Paul Kelly	**Ref**	**1,543**	**43.6**
Kate Milner	**Ref**	**1,495**	**42.3**
Alan Parker	**Ref**	**1,474**	**41.7**
Amy C. Brookes	Lab	1,026	29.0
*Kenneth Richardson	Lab	1,023	28.9
*Margaret Sheard	Lab	1,023	28.9
Rachel J. Stewart	Ind	437	12.4
Brigid R. Baker	Grn	305	8.6
Jessica H. Green	Grn	272	7.7
Thomas Collings	Con	172	4.9
Peter J. Fielding	LD	146	4.1
Elaine Micklethwaite	LD	135	3.8
Kevin Orrell	Con	132	3.7
Sue Rose	LD	116	3.3

antecedent: Monk Bretton

North East
Barnsley North

GAIN 3

Martin R. Bancroft	**Ref**	**1,243**	**46.2**
William J. Brown	**Ref**	**1,212**	**45.1**
John Sidebottom	**Ref**	**1,158**	**43.1**
*Ashley J. Peace	Lab	927	34.5
*Ruth Booker	Lab	909	33.8
*Dorothy Coates	Lab	834	31.0
Raymond Archer	Ind	266	9.9
Jane M. Sellars	Grn	167	6.2
Sophie J. Steele	Grn	166	6.2
Alison White	Grn	135	5.0
James Clay	Con	114	4.2
Ann Shelbourne	Con	96	3.6
Alex Mathewson	LD	72	2.7
Alexis Fielding-Webb	LD	71	2.6
Geoff Reid	LD	57	2.1

antecedent: North East

Old Town
Barnsley North

***Phil Lofts**	**Lab**	**1,391**	**39.7**
***Jo Newing**	**Lab**	**1,382**	**39.4**
Brandon J. Green	**Lab**	**1,352**	**38.6**
David S. Cunningham	Ref	1,202	34.3
Simon Nettleton	Ref	1,163	33.2
Ian Westwood	Ref	1,153	32.9
Clive Pickering	LD	483	13.8
Eloise Bailey	LD	477	13.6
Will Fielding	LD	386	11.0
Ken Baker	Grn	313	8.9
Gillian M. Nixon	Grn	307	8.8
Ken Smith	Grn	213	6.1
Michael Barraclough	Con	189	5.4
Steve Dangerfield	TUSC	41	1.2

antecedent: Old Town

Penistone East
Penistone and Stocksbridge

GAIN 1

***Alex Burnett**	**Lab**	**2,040**	**42.3**
Kay Hughes	**Ref**	**1,669**	**34.6**
France Nixon	**Lab**	**1,645**	**34.1**
*John Roberts	Lab	1,632	33.9
Peter Millar	Ref	1,604	33.3
James Perigo	Ref	1,529	31.7
*Robert Barnard	Con	1,050	21.8
Steven Burkinshaw	Con	843	17.5
Tom Lindley	Con	703	14.6
Kate H. Raynor	Grn	402	8.3
Freya Nepal	Grn	346	7.2
Catherine Rogerson	LD	312	6.5
Matthew J. Summers	LD	189	3.9
Adam Wiszniewski	LD	115	2.4

antecedent: Penistone East

Penistone West
Penistone and Stocksbridge

GAIN 1

***David S. Greenhough**	**LD**	**1,680**	**34.7**
Florentine Bootha-King	**LD**	**1,562**	**32.3**
Vicky Jackson	**Ref**	**1,399**	**28.9**
Kirk Harper	Ref	1,398	28.9
Sue Waters	LD	1,396	28.8
Sam Jones	Ref	1,365	28.2
Sue Cutting	Lab	821	17.0
Willow K. Raynor	Grn	668	13.8
Paul I. Sammon	Lab	637	13.2
Bryan A. Worth	Lab	602	12.4
Richard T.J. Trotman	Grn	556	11.5
Lawrence Maitland	Con	393	8.1
Ian White	Con	352	7.3
Samuel Wilkinson	Con	321	6.6
David Wood	Ind	276	5.7
Rori Cook	SDP	180	3.7

antecedent: Penistone West

Rockingham
Barnsley South

GAIN 2

Pat Gregory	**Ref**	**1,462**	**36.6**
***Andy S. Wray**	**Ind**	**1,377**	**34.5**
Christopher Denton	**Ref**	**1,291**	**32.3**
Adam Harrington	Ref	1,152	28.9
*Sherry Holling	Lab	784	19.6
Edana R. Guest	Lab	667	16.7
Michelle Klepper	Lab	638	16.0
Lucy L. Benoit	Grn	407	10.2
Amelia Rushworth	Grn	263	6.6
Gill Millner	Con	176	4.4
Clive Watkinson	Con	159	4.0
Sam Calvert	LD	133	3.3
Anita Kimberley	LD	113	2.8
Ian Hague-Brown	LD	100	2.5

antecedent: Rockingham

Royston
Barnsley North

GAIN 3

Terry Durkin	**Ref**	**1,246**	**41.3**
Nick Everest	**Ref**	**1,226**	**40.6**
Stefan McCrum	**Ref**	**1,151**	**38.1**
*Caroline Makinson	Lab	1,105	36.6
*Pauline McCarthy	Lab	969	32.1
Lewis Cusworth	Lab	922	30.5
Angela Pollard	Grn	291	9.6
Neil Fisher	Ind	254	8.4
Michael Close	Con	155	5.1
Tina Adkin	LD	152	5.0
George Hill	Con	133	4.4
Jonathan Hood	LD	111	3.7
Jon Palmer	LD	106	3.5

antecedent: Royston

Stairfoot

Barnsley South

GAIN 3

Edward Dillingham	**Ref**	**1,322**	**47.9**
Andrew Gillis	**Ref**	**1,318**	**47.8**
Liam Hardcastle	**Ref**	**1,314**	**47.6**
*Karen Dyson	Lab	942	34.2
*Ian P. Shirt	Lab	844	30.6
*Paul Murray	Lab	835	30.3
Pete Wall	Grn	275	10.0
Nell D. Stockton	Grn	263	9.5
Louise Cassidy	LD	185	6.7
Marie Bates	Con	175	6.3
James R. Kitching	LD	145	5.3
Charlotte Wilkinson	Con	134	4.9
Lee Ross	LD	99	3.6

antecedent: Stairfoot

Wombwell

Barnsley South

GAIN 2

Andy Arnold	**Ref**	**1,535**	**43.9**
***James Higginbottom**	**Lab**	**1,514**	**43.3**
Theresa Arnold	**Ref**	**1,448**	**41.4**
*Brenda Eastwood	Lab	1,425	40.8
Deborah Hurst	Ref	1,376	39.4
*Robert Frost	Lab	1,347	38.5
Jessica C. Roebuck	Grn	361	10.3
Mark Brook	Con	153	4.4
Tracy Skinner	Con	134	3.8
Robert W. Green	LD	122	3.5
Josh Foers	LD	115	3.3
Suzanne Gill	LD	90	2.6

antecedent: Wombwell

Worsbrough

0% Barnsley North | 100% Barnsley South

GAIN 2

***Jake M. Lodge**	**Ind**	**1,595**	**36.0**
Gill Carr	**Ref**	**1,392**	**31.4**
Mike Lycett	**Ref**	**1,377**	**31.1**
Simon G. Moore	Ref	1,244	28.1
*Roy Bowser	Lab	1,028	23.2
*John W. Clarke	Lab	1,015	22.9
David L. Webster	Lab	609	13.8
Amy L. Walker	Grn	333	7.5
Rachel L. Lloyd	Grn	326	7.4
Sarah Calvert	LD	199	4.5
Jonathan Bennett	Con	163	3.7
Joshua Green	LD	126	2.8
Adrian Thompson	Con	111	2.5
Alex Wright	LD	110	2.5

antecedent: Worsbrough

Summary of results: Barnsley

	Year	Elec	%Poll	Con	Lab	LD	Grn	Ref	Ind	Other
Athersley and New Lodge	2026	8,511	28.0	4.9	34.9	4.0	6.2	50.0		
St Helen's	2024	8,051	16.9	10.5	75.2	14.3				
	2023	7,925	17.6	13.0	74.6	12.4				
	2022	7,976	18.2	15.9	73.8	10.3				
Central	2026	8,410	33.3	3.8	41.3	8.5	9.6	36.9		
	2024	8,825	20.0	14.4	58.2	10.6	16.7			
	2023	8.713	20.8	9.7	46.8	4.6	8.5		5.1	25.2
	2022	8,531	21.9	15.3	51.2	7.8			25.7	
Cudworth	2026	8,322	35.6	3.3	44.1	3.0	7.4	42.2		
	2024	8,531	18.7	11.7	72.9	8.7	6.7			
	2023	8,437	16.6	15.1	69.1	6.9	9.0			
	2022	8,389	22.0	12.4	64.9	4.8				17.9
Darfield and Great Houghton	2026	9,247	37.7	5.6	34.3	4.9	9.2	46.1		
Darfield	2024	8,040	23.5	9.1	54.0	6.8				30.1
	2023	7,915	22.7	18.7	51.0	9.4				20.9
	2022	8,059	24.6	20.6	62.7	6.1				10.6
Darton East	2026	9,010	42.2	2.6	18.8	41.9	7.2	29.7		
	2024	8,874	29.0	3.8	37.2	46.7				12.4
	2023	8,828	29.9	5.9	29.3	64.7				
	2022	8,838	31.0	10.6	32.8	56.5				
Darton West	2026	8,924	43.6	5.5	37.4	4.7	11.6	40.7		
	2024	8,898	26.9	8.4	45.1	8.5	20.8			17.2
	2023	8,777	27.0	12.8	41.4	5.0	29.2			11.6
	2022	8,750	28.6	19.8	39.1	8.5	30.0			2.6
Dearne North	2026	9,022	26.7	4.3	29.5	4.8	11.4	47.3		2.7
	2024	8,752	16.9	9.4	69.7	6.4				14.5
	2023	8,548	17.0	10.6	72.8	7.4				9.3
	2022	8,444	18.5	12.6	72.1	4.6				10.8
Dearne South	2026	9,422	28.9	2.9	32.0	3.8	8.4	49.7		3.2
	2024	9,302	19.1	7.4	60.1	4.4				28.1
	2023	9,217	19.5	8.9	58.8	4.5				27.7
	2022	9,179	20.1	13.3	71.5	3.4				11.8
Dodworth,	2026	7,583	45.4	5.4	33.8	6.0				
Stainborough & Tankersley	2024	8,373	31.2	14.0	51.4					
Dodworth	2023	8,374	30.6	13.1	55.2					
	2022	8,506	34.0	18.0	45.7			3.5		

	Year	Elec	%Poll	Con	Lab	LD	Grn	Ref	Ind	Other
Hoyland Milton	2026	9,789	38.0	4.2	32.5	4.7	11.8	43.9		3.0
	2024	9,247	25.7	8.1	46.2	7.4				29.5
	2023	9,183	26.9	11.9	42.7	7.3	6.6		11.5	3.0
	2022	9,304	27.1	24.6	48.3	6.5			15.9	4.7
Kingstone	2026	8,757	37.6	3.9	21.1	36.9	8.9	28.3		0.9
	2024	7,877	22.5	3.9	33.5	44.9	6.5			11.2
	2023	7,724	21.3	4.3	39.0	42.0	6.6		6.0	2.0
	2022	7,757	21.7	9.2	38.8	4.8	7.2		32.0	8.1
Monk Bretton	2026	9,485	35.1	4.3	28.9	3.7	8.1	42.5	12.4	
	2024	9,001	22.6	6.5	51.0	3.7			38.8	
	2023	8,894	23.6	8.7	50.4	4.7			36.3	
	2022	8,907	23.8	12.2	50.7	5.8			31.3	
North East	2026	8,563	30.6	3.9	33.1	2.5	5.8	44.8	9.9	
	2024	10,372	19.5	8.2	53.9	5.3			22.0	10.6
	2023	10,180	19.8	10.2	53.4	3.9			23.1	9.4
	2022	10,268	22.6	14.0	54.2	4.0			27.7	
Old Town	2026	8,654	40.7	5.4	39.2	12.8	7.9	33.5		1.2
	2024	8,618	23.2	14.7	57.0	9.9	13.0			5.3
	2023	8,587	24.0	15.2	52.0	6.1	11.2		12.8	2.7
	2022	8,596	26.2	20.2	51.4	6.4	15.5			6.5
Penistone East	2026	8,662	56.3	18.0	36.8	4.3	7.7	33.2		
	2024	9,713	37.9	37.8	42.1	10.6	9.5			
	2023	9,647	39.4	35.7	42.4	12.9	5.1		4.0	
	2022	9,666	39.9	43.0	33.3	13.3	10.5			
Penistone West	2026	9,790	48.7	7.3	14.2	31.9	12.6	28.7	5.7	3.7
	2024	10,096	35.9	12.4	29.4	39.1	7.3			11.9
	2023	10,055	35.2	17.7	23.0	45.9	7.6		5.7	
	2022	10,142	38.8	17.1	13.3	56.6	5.3		7.6	
Rockingham	2026	8,406	39.5	4.2	17.4	3.0	8.4	32.6	34.5	
	2024	8,494	29.0	10.0	36.2	5.2			29.9	18.7
	2023	8,533	31.1	13.3	29.1	3.7	3.7		38.9	11.3
	2022	8,606	30.8	42.2	40.6	8.5				8.7
Royston	2026	8,311	34.4	4.7	33.1	4.1	9.6	40.0	8.4	
	2024	8,771	21.2	10.1	58.6	4.7			23.8	2.8
	2023	8,748	22.1	14.1	58.8	5.0			19.0	3.0
	2022	8,724	23.6	16.7	53.4	5.3			24.6	
Stairfoot	2026	9,145	31.1	5.6	31.7	5.2	9.7	47.8		
	2024	9,080	20.8	10.0	51.0	11.3				27.7
	2023	8,923	19.8	22.5	61.5	16.1				
	2022	9,018	22.9	13.9	44.1	5.2		36.8	36.8	
Wombwell	2026	10,505	32.7	4.1	40.9	3.1	10.3	41.6		
	2024	9,958	21.0	7.7	65.7	4.3	7.1			15.2
	2023	9,815	21.0	11.3	69.5	7.7				11.4
	2022	9,754	21.4	13.9	65.6	11.0				9.4
Worsbrough	2026	9,896	37.3	3.1	20.0	3.3	7.4	30.2	36.0	
	2024	7,376	23.3	8.8	58.3	13.1				19.8
	2023	7,351	27.8	6.3	31.1	4.1	2.8		55.7	
	2022	7,443	27.1	11.4	45.5	6.6		36.4	36.4	

1979

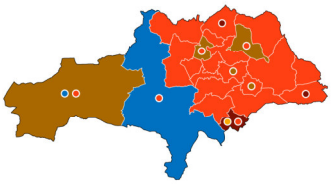

1980

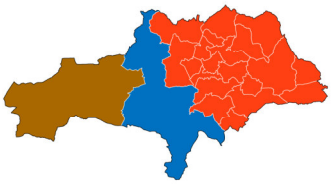

1982

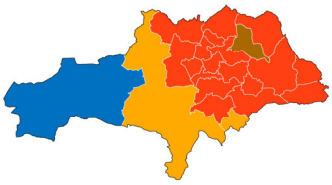

1983

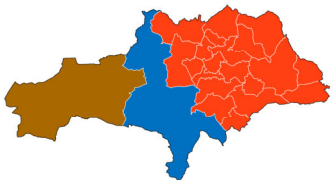

1984

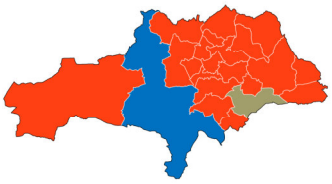

1986

1987

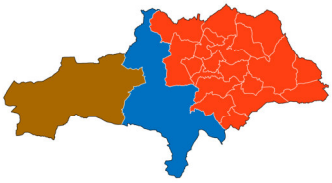

1988

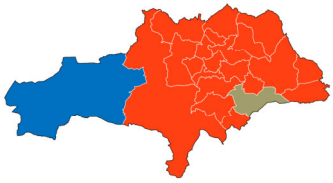

1990

1991

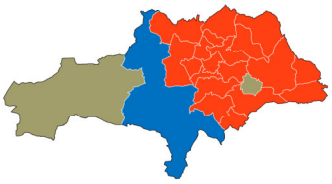

1992

1994

1995

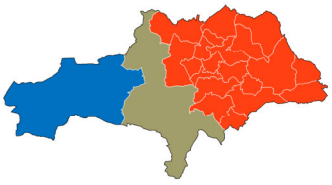

1996

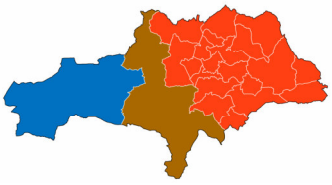

1998

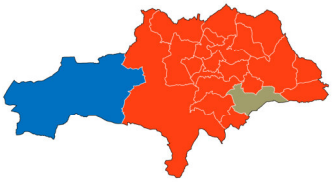

1999

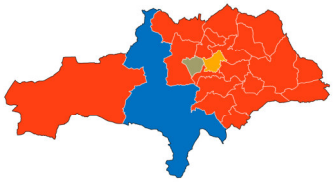

2000

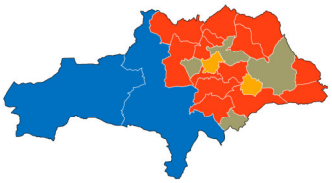

2002

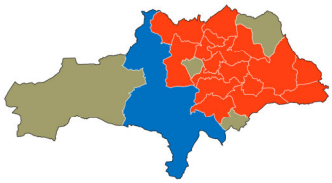

2003

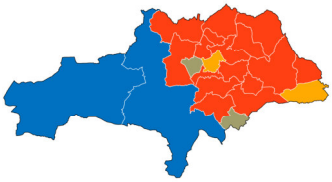

2004

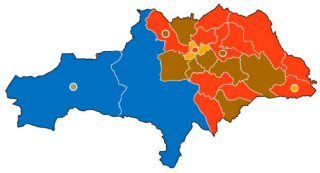

2006

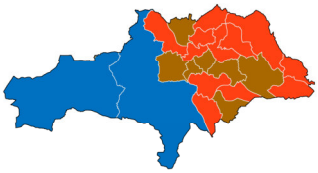

2007

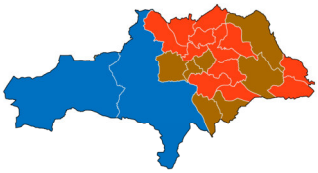

2008

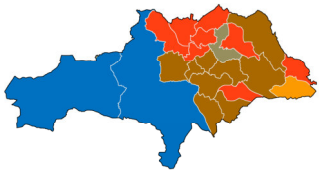

2010

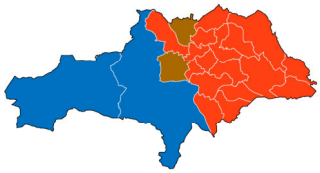

2011

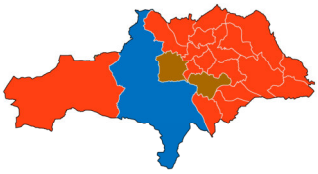

2012

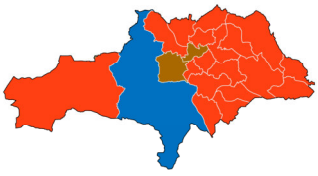

2014

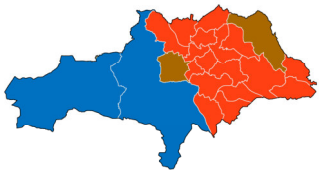

2015

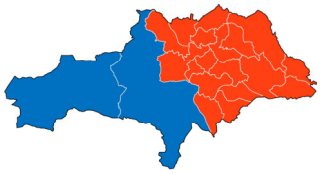

2016

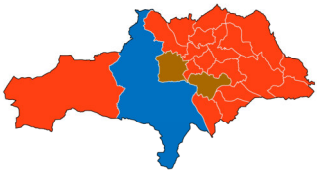

2018

2019

2021

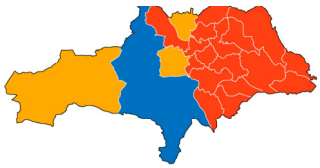

2022

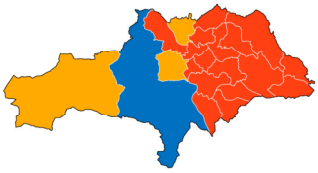

2023

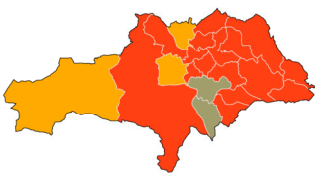

2024

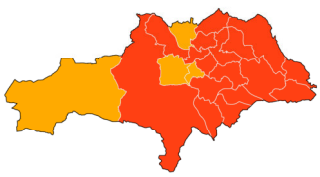

2026

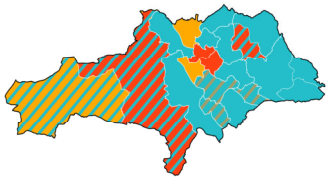

Basildon

3	12	0	12	11	11	0	0	0	0	0	7
▼1		▼6		▲11		▲1		◆		◆	

Labour lose to no overall control: minority Conservative administration

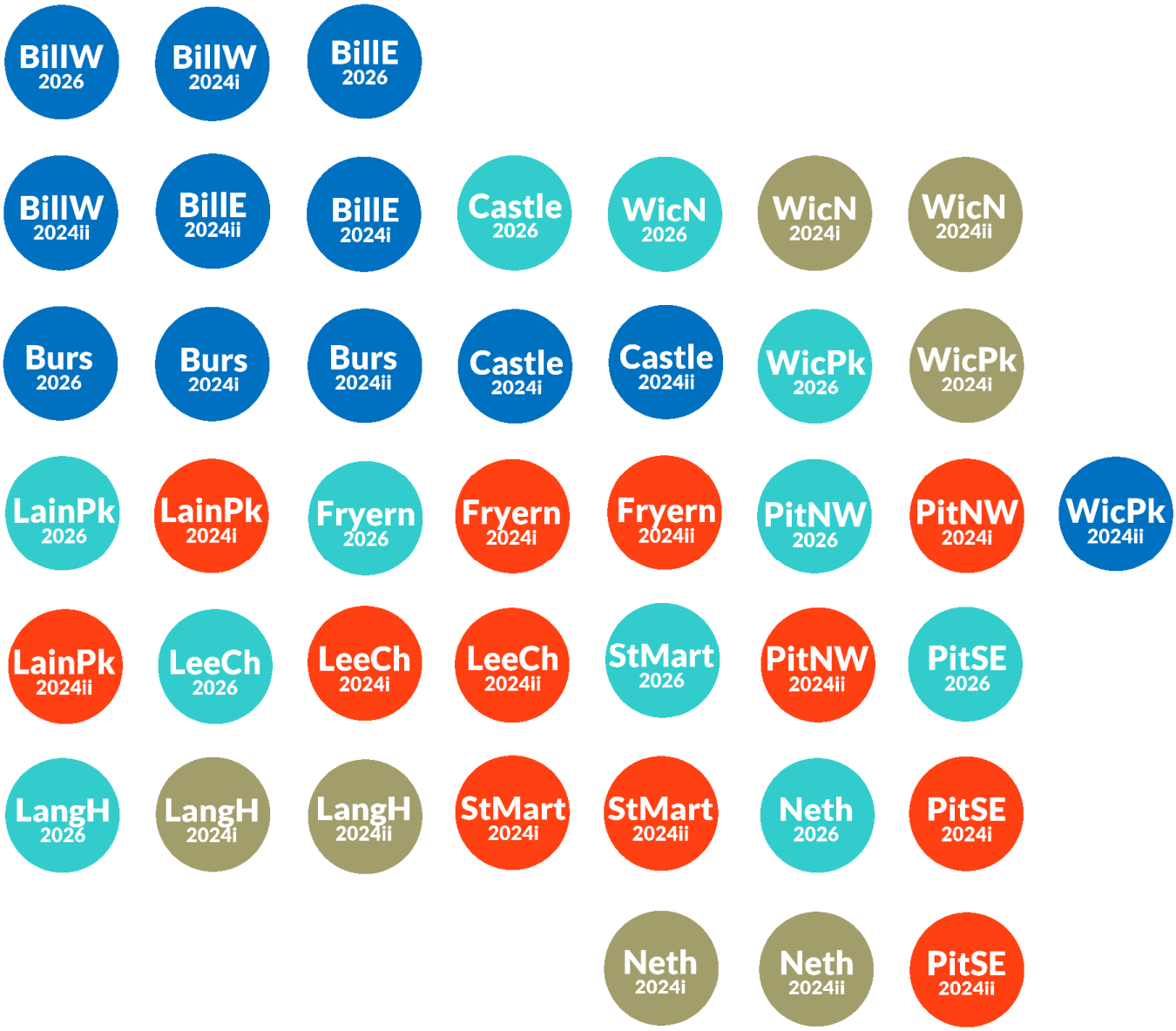

Basildon council-wide results

	seats	vote	seats	vote	seats	vote	seats	vote	seats	vote	seats	vote	total	maj	
2026	12	25.5	12	15.3	11	41.0	0	4.3	0	8.0	7	5.9	14		
2024	13	31.9	18	25.7	0	1.0	0	13.9	0	8.3	11	19.1	42		
2023	26	39.0	10	29.2	0	0.0	0	12.9	0	1.8	6	17.1	14	10	●
2022	25	49.0	10	23.6	0	0.0	0	10.6	0	0.0	7	16.8	14	8	●
2021	23	48.5	12	23.8	0	0.0	0	9.3	0	0.0	7	18.4	14	4	●
2019	20	50.2	15	24.8	0	0.0	0	1.7	0	7.1	7	16.2	14		
2018	23	51.3	12	23.0	0	7.2	0	0.0	0	0.0	7	18.5	14	4	●
2016	18	37.4	9	27.1	0	27.3	0	2.7	0	0.8	15	4.8	14		
2015	18	42.5	9	24.0	0	28.4	1	4.4	0	0.0	14	0.5	14		
2014	17	35.0	10	20.8	11	39.0	1	4.7	0	0.0	3	1.1	14		
2012	26	38.4	14	32.6	0	17.3	2	8.1	0	0.0	0	3.6	14	10	●
2011	29	47.4	11	37.5	0	8.6	2	5.6	0	0.0	0	0.8	14	16	●
2010	29	49.6	10	21.4	0	3.5	3	16.4	0	0.0	0	9.1	14	16	●
2008	29	47.5	10	20.8	0	2.0	3	11.5	0	0.8	0	17.4	14	16	●
2007	28	43.2	11	22.3	0	1.2	3	12.9	0	0.6	0	19.8	14	14	●
2006	27	54.4	12	22.9	0	0.0	3	13.0	0	1.0	0	8.7	14	12	●
2004	24	45.2	15	23.2	0	0.0	3	19.0	0	1.5	0	12.5	14	6	●
2003	23	45.3	14	27.9	0	0.0	3	19.7	0	1.1	2	7.1	14	4	●
2002	21	46.8	18	33.5	0	0.0	3	17.2	0	0.0	0	2.6	42		
2000	18	48.4	20	29.4	0	0.0	4	20.4	0	0.0	0	1.7	8		
1999	11	37.4	23	40.0	0	0.0	8	17.8	0	0.0	0	4.8	14	4	●
1998	6	35.0	23	39.5	0	0.0	13	25.3	0	0.0	0	0.2	14	4	●
1996	1	30.3	24	45.9	0	0.0	17	22.9	0	0.0	0	1.0	15	6	●
1995	14	28.0	16	48.3	0	0.0	12	23.5	0	0.0	0	0.2	14		
1994	19	28.2	13	41.5	0	0.0	8	30.0	0	0.0	2	0.3	14		
1992	26	61.7	13	25.8	0	0.0	3	12.5	0	0.0	0	0.1	15	10	●
1991	17	48.2	21	42.2	0	0.0	4	3.9	0	0.0	0	5.8	15		
1990	14	41.8	23	45.1	0	0.0	5	4.8	0	0.0	0	8.3	14	4	●
1988	13	48.8	20	29.7	0	0.0	9	18.9	0	0.0	0	2.5	15		
1987	11	31.3	20	39.3	0	0.0	11	29.5	0	0.0	0	0.0	14		
1986	13	44.9	22	29.9	0	0.0	7	25.2	0	0.0	0	0.0	15	2	●
1984	15	34.5	24	42.6	0	0.0	3	20.9	0	0.0	0	2.0	14	6	●
1983	13	40.0	24	36.7	0	0.0	3	20.6	0	0.0	2	2.7	14	6	●
1982	10	35.0	22	32.3	0	0.0	3	21.7	0	0.0	4	11.1	14	3	●
1980	13	33.2	20	45.8	0	0.0	0	8.4	0	0.0	9	12.6	14		
1979	16	41.2	17	35.4	0	0.0	0	11.4	0	0.0	9	11.9	42		
1976	17	45.7	23	36.5	0	0.0	0	1.8	0	0.0	6	16.0	46		
1973	9	35.3	31	45.0	0	0.0	0	1.7	0	0.0	6	18.0	46	16	●

Ward history of Basildon

	Billericay East	Billericay West	Burstead	Castledon and Crouch	Fryerns	Laindon Park	Langdon Hills	Lee Chapel North	Nethermayne	Pitsea North West	Pitsea South East	St Matin's	Wickford North	Wickford Park
1973	3	3	3		3	4	2	3		3	3		3	4
							1						1	
1976	3	3	3		3	3	3	3		3	1		4	4
						1					2			
1979														
1980														
1982														
1983														
1984														
1986														
1987														
1988														
1990														
1991														
1992														
1994														
1995														
1996														
1998														
1999														
2000														
2002														
2003														
2004														
2006														
2007														
2008														
2010														
2011														
2012														
2014														
2015														
2016														
2018														
2019														
2021														
2022														
2023														
2024														
2026														

Billericay East
Basildon and Billericay

***Martyn J. Mordecai**	**Con**	**2,341**	**44.9**	**- 5.2**
Denise L. Martin	Ref	1,662	31.9	
Stewart Goshawk	Grn	773	14.8	- 10.1
Peter Bunyan	Lab	249	4.8	- 8.2
Laura Clark	LD	184	3.5	- 8.5

Billericay West
Basildon and Billericay

***Daniel Lawrence**	**Con**	**2,536**	**50.7**	**- 17.9**
Krupa J. Kollabathula	Ref	1,436	28.7	
Chris May	LD	410	8.2	- 23.2
Kevin Blackmore	Grn	334	6.7	
Tracey Hilton	Lab	285	5.7	

Burstead
Basildon and Billericay

***Kevin Blake**	**Con**	**2,654**	**45.1**	**+ 0.2**
Phillip R. Bruce	Ref	2,173	37.0	
Daniel McGarry	Grn	408	6.9	- 6.1
Leslie Banks	Lab	391	6.7	- 18.4
Peter Lancaster	LD	252	4.3	- 12.7

Castledon and Crouch
GAIN

47% Basildon & Billericay
53% Rayleigh & Wickford

Zoe T. Hockton	**Ref**	**2,329**	**50.5**	
Mark R. Cottrell	Con	1,123	24.3	- 8.6
Stewart Mott	LD	654	14.2	- 8.8
Stewart Blackett	Lab	240	5.2	- 10.8
Maximillian E. Giddens	Grn	217	4.7	- 8.1
Christopher Bateman	BDem	49	1.1	- 14.2

Fryerns
GAIN

Basildon and Billericay

Eileen M. Brown	**Ref**	**1,594**	**44.4**	
Chelsea George	Lab	1,185	33.0	- 18.0
Ann Blake	Con	356	9.9	- 14.2
Rainbow Serina	Grn	303	8.4	
Vivien Howard	LD	78	2.2	- 12.8
Simon J. Breedon	Ind	38	1.1	
Eleanor M. Donne	TUSC	33	0.9	

Laindon Park
GAIN

Basildon and Billericay

Darren G. Gardner	**Ref**	**1,679**	**46.5**	
Wayne Milne	Lab	806	22.3	- 11.8
Jeff Henry	Con	693	19.2	- 10.1
Jessica Whitehead	Grn	278	7.7	- 3.4
Stephen E. McCarthy	LD	116	3.2	- 4.6
Dave Murray	TUSC	39	1.1	- 3.8

Langdon Hills
GAIN

South Basildon and East Thurrock

Damion Lewis	**Ref**	**1,720**	**35.0**	
*Walter C. Brown	Ind	1,579	32.1	- 18.6
Chris Allen	Con	584	11.9	- 3.2
Brian Button	Lab	567	11.5	- 4.5
Ian J. Murray	Grn	338	6.9	
Steve Nice	LD	93	1.9	- 5.9
None Of The Above X		36	0.7	0.0

Lee Chapel North
GAIN

Basildon and Billericay

Jose A. Kattady	**Ref**	**1,420**	**43.2**	
Terry Webb	Lab	1,075	32.7	- 18.0
Emma E. Blackmore	Grn	334	10.2	
Deepak Shukla	Con	315	9.6	- 14.0
Mike Chandler	LD	112	3.4	- 11.0
Elaine McDonald	TUSC	29	0.9	- 10.4

Nethermayne
GAIN

36% Basildon & Billericay
64% South Basildon and East Thurrock

Wayne Lowther	**Ref**	**1,290**	**39.0**	
*Eddie Murphy	Ind	750	22.7	- 32.2
Elsa Benn	Lab	629	19.0	- 4.9
Matthew Hornsby	Grn	321	9.7	
Yetunde Adeshile	Con	265	8.0	- 2.1
Chris Huggins	TUSC	52	1.6	

Pitsea North West
GAIN

South Basildon and East Thurrock

Jeff Noble	**Ref**	**1,468**	**47.7**	
*Pat Reid	Lab	893	29.0	- 22.0
Stuart J. Terson	Con	384	12.5	- 19.3
Michelle Savage	Grn	223	7.3	
Martin Howard	LD	85	2.8	- 7.4
Sine Surridge	TUSC	22	0.7	- 6.3

Pitsea South East
GAIN

28% Basildon & Billericay
18% Castle Point
54% South Basildon and East Thurrock

David M. Abrahall	**Ref**	**1,738**	**47.2**	
Ryan McDonald	Lab	847	23.0	- 15.7
Craig R. Rimmer	Con	709	19.2	- 14.2
Steven Willis	Grn	271	7.4	- 2.5
Steven R. Spowart	LD	86	2.3	- 4.7
Jack Huggins	TUSC	34	0.9	

St Martin's
GAIN

Basildon and Billericay

Sam J. Journet	**Ref**	**1,280**	**40.9**	
Elizabeth Atkinson	Lab	1,133	36.2	- 0.7
Deepak Roy	Con	351	11.2	- 9.6
Eleanor Matthewman	Grn	316	10.1	- 2.6
Andrew Buxton	TUSC	53	1.7	- 5.9

Wickford North
GAIN

Rayleigh and Wickford

Steven M. Swaby	**Ref**	**2,106**	**45.3**	
Billy Merrin	Con	1,175	25.3	+ 1.6
*Trevor T. Hammond	W Ind	545	11.7	- 19.4
Penny A. Wright	Grn	360	7.7	- 2.4
Viviane Morris	Lab	252	5.4	- 9.3
Nicola Hoad	LD	208	4.5	- 2.5

Wickford Park
GAIN

Rayleigh and Wickford

John A. Peters	**Ref**	**1,640**	**44.5**	
Lewis A. Hooper	Con	1,155	31.4	+ 2.7
Sam Twigg	Grn	279	7.6	
Dean Sharpe	Lab	220	6.0	- 17.9
Sean Mundy	W Ind	182	4.9	- 27.5
Mike Woods	LD	176	4.8	- 10.2
Sarah-Jane Shields	Ind	30	0.8	

Summary of results: Basildon

	Year	Elec	%Poll	Con	Lab	Ref	LD	Grn	Ind	Other
Billericay East	2026	9,546	54.8	44.9	4.8	31.9	3.5	14.8		
	2024	9,453	33.2	50.1	13.0		12.0	24.9		
	2023	9.432	30.0	60.4	18.6		21.0			
	2022	9,454	32.6	67.1	13.2		19.7			
Billericay West	2026	9,473	53.2	50.7	5.7	28.7	8.2	6.7		
	2024	9,464	31.9	68.6			31.4			
	2023	9,429	31.6	51.4	7.0		35.9	5.7		
	2022	9,410	37.9	56.6	5.8		37.5			
Burstead	2026	11,165	52.8	45.2	6.7	37.0	4.3	6.9		
	2024	11,065	29.5	44.9	25.1		17.0	13.0		
	2023	8,760	29.8	60.7	12.3		20.6	6.4		
	2022	8,757	34.1	65.7	11.2		23.2			
Castledon and Crouch	2026	9,292	49.8	24.3	5.2	50.5	14.2	4.7		
Crouch	2024	9,300	28.1	32.9	16.0		23.0	12.8		15.3
	2022	6,747	25.8	76.3	23.7					
Fryerns	2026	10,612	34.0	9.9	33.0	44.4	2.2	8.4		
	2024	10,594	18.7	24.1	51.0		15.0			9.9
	2023	10,580	17.5	27.6	63.6		8.8			
	2022	10,496	18.5	32.7	56.3		11.0			
Laindon Park	2026	9,898	36.5	19.2	22.3	46.5	3.2	7.7		
	2024	9,977	23.6	29.3	34.1		7.8	11.1	12.8	4.9
	2023	9,979	21.4	34.3	35.4		4.7	4.4	14.4	6.8
	2022	10,014	21.8	51.8	35.2		6.3			6.8
Langdon Hills	2026	10,985	45.0	12.0	11.6	35.2	1.9	6.9	32.3	
	2024	10,904	30.3	15.1	16.0		7.8		50.7	0.7
	2022	6,994	34.2	37.0	9.9		2.8		50.3	
Lee Chapel North	2026	10,082	32.8	9.6	32.7	43.2	3.4	10.2		0.9
	2024	10,225	17.9	23.6	50.7		14.4			11.3
	2023	10,163	15.9	29.2	59.6		11.2			
	2022	10,118	17.9	35.8	55.5					8.7
Nethermayne	2026	9,925	33.4	8.0	19.0	39.0		9.7	22.7	1.6
	2024	10,185	21.9	10.1	23.9		11.1		54.9	
	2023	10,592	22.3	9.6	19.1		4.9		66.3	
	2022	10,419	26.9	12.0	14.4		3.8		69.5	
Pitsea North West	2026	9,281	33.3	12.5	29.0	47.7	2.8	7.3		0.7
	2024	9,285	21.9	31.8	51.0		10.2			7.0
	2023	9,245	19.3	38.2	49.3		6.8	5.6		
	2022	9,294	21.5	47.1	46.1		6.7			
Pitsea South East	2026	10,063	36.7	19.2	23.0	47.2	2.3	7.4		0.9
	2024	10,152	24.1	33.4	38.7		7.0	9.9	11.0	
	2023	9,088	24.7	40.9	40.1		4.0		15.0	
	2022	9,175	24.5	59.7	40.3					
St Martin's	2026	9,667	32.6	11.2	36.2	40.9		10.1		1.7
	2024	9,950	20.3	20.8	36.9		9.7	12.7	12.2	7.6
	2023	7,003	17.5	26.4	51.6		12.2			9.7
	2022	6,988	25.4	39.5	38.3		4.7			17.5
Wickford North	2026	10,351	45.2	26.1	5.6	46.9	4.6	4.6	12.1	
	2024	10,253	26.5	23.7	14.7		7.0	1001	31.1	13.3
	2023	10,288	25.4	28.9	14.9		6.2		45.3	4.6
	2022	10,352	28.5	41.6	14.1		6.4		37.9	
Wickford Park	2026	8,976	41.2	31.4	6.0	44.5	4.8	7.6	5.8	
	2024	8,972	23.4	28.7	23.9		15.0		32.4	
	2023	7,342	21.6	38.8	18.2		5.3		37.8	
	2022	7,385	24.8	48.0	19.1				32.9	

1979

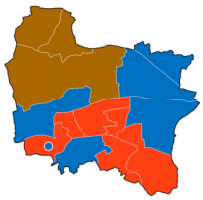

1980

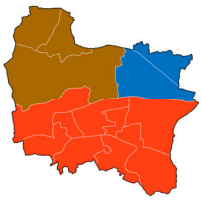

1982

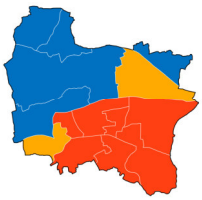

1983

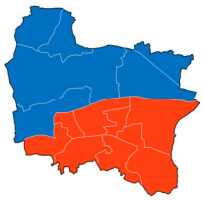

1984

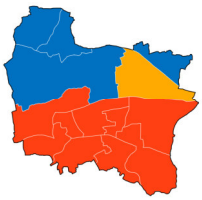

1986

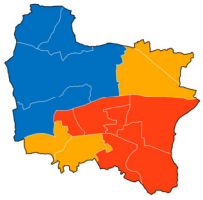

1987

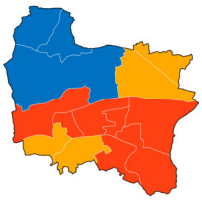

1988

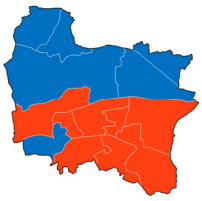

1990

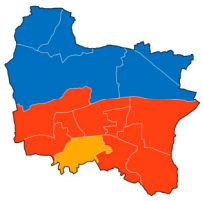

1991

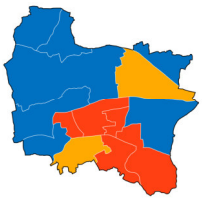

1992

1994

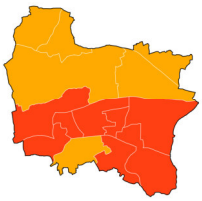

1995

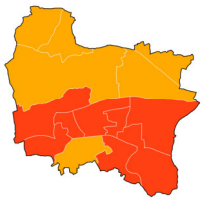

1996

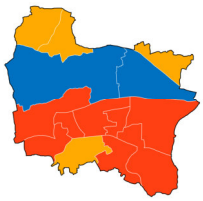

1998

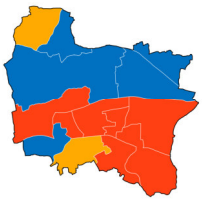

1999

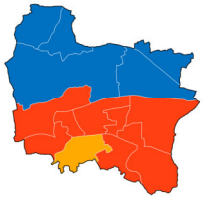

2000

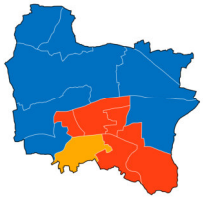

2002

2003

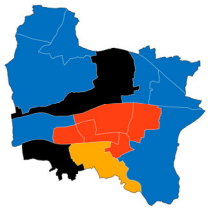

2004

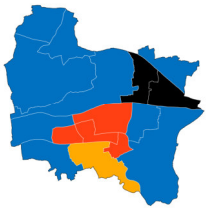

2006

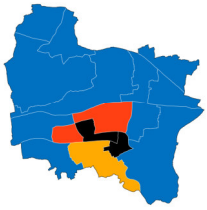

2007

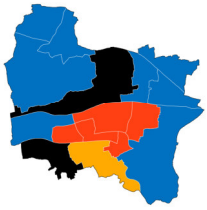

2008

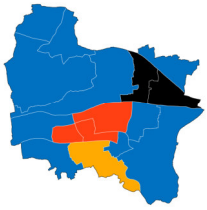

2010

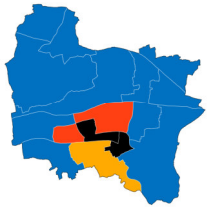

2011

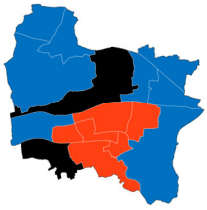

2012

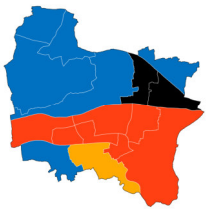

2014

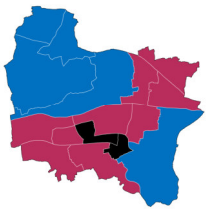

2015

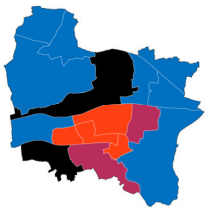

2016

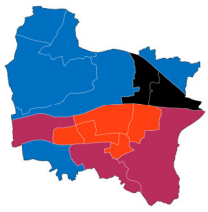

2018

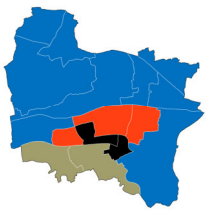

2019

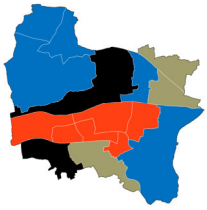

2021

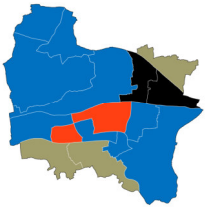

2022

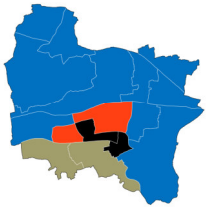

2023

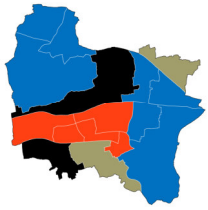

2024

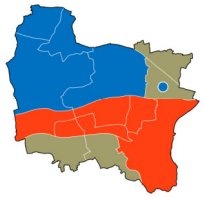

2026

Basingstoke and Deane

3 ▼3	13	2 ▼1	10	2 ▲2	2	4 ◆	11	1 ▲1	2	5 ▲2	14	1 ▲1	2

Council remains under no overall control

Electoral history of Basingstoke and Deane

	seats	vote	seats	vote	seats	vote	seats	vote	seats	vote	seats	vote	total	maj	
2026	13	21.0	10	11.4	2	24.8	11	16.0	2	8.5	16	18.5	18		
2024	16	29.7	11	22.5	0	0.0	11	18.2	1	4.6	15	25.0	18		
2023	24	29.7	11	24.1	0	0.0	9	20.2	0	4.8	10	21.2	18		
2022	29	37.7	10	19.2	0	0.0	7	23.1	0	2.6	8	17.4	18	4	●
2021	34	38.9	10	19.9	0	0.0	4	19.1	0	1.8	6	20.3	54	12	●
2019	31	47.3	21	20.6	0	0.0	7	25.7	0	1.9	1	6.5	20	2	●
2018	36	45.4	20	31.9	0	0.7	5	17.0	0	0.8	1	5.8	20	10	●
2016	35	46.4	19	27.8	0	9.9	6	10.9	0	0.3	2	4.6	20	8	●
2015	32	52.3	17	18.4	0	9.9	7	12.5	0	1.6	4	4.4	20	4	●
2014	28	33.0	17	23.9	1	20.9	9	13.4	0	0.0	5	19.7	20		
2012	32	46.4	14	28.3	0	3.2	11	14.5	0	0.1	3	7.4	21	4	●
2011	34	54.8	11	22.7	0	0.9	13	12.9	0	0.0	2	8.7	21	8	●
2010	34	46.8	9	17.3	0	0.6	14	30.5	0	0.0	2	4.8	20	8	●
2008	35	53.7	9	14.7	0	0.0	14	27.0	0	0.2	2	4.4	60	10	●
2007	31	54.4	11	18.4	0	0.0	15	23.6	0	0.0	3	3.7	20	2	●
2006	31	50.8	11	15.2	0	0.0	15	29.8	0	1.2	3	3.0	20	2	●
2004	28	49.7	12	19.0	0	0.0	16	26.8	0	0.0	4	4.5	20		
2003	26	46.2	15	21.8	0	0.0	15	26.5	0	0.0	4	5.6	20		
2002	25	43.8	15	19.3	0	0.0	17	28.6	0	0.0	3	8.3	60		
2000	24	47.9	15	21.4	0	0.0	15	27.9	0	0.0	3	2.9	19		
1999	24	40.9	15	29.6	0	0.0	14	23.9	0	0.0	4	5.6	19		
1998	25	40.1	15	26.0	0	0.0	13	32.1	0	0.0	4	1.8	20		
1996	23	38.2	14	28.2	0	0.0	17	27.7	0	0.0	3	6.0	19		
1995	25	33.6	13	32.4	0	0.0	15	31.6	0	0.0	4	2.5	19		
1994	28	35.9	11	23.5	0	0.0	13	38.9	0	0.0	5	1.7	20		
1992	35	49.3	11	14.2	0	0.0	9	25.3	0	0.0	2	11.3	57	13	●
1991	30	46.8	14	17.6	0	0.0	12	33.6	0	0.0	3	2.0	21	1	●
1990	31	35.9	15	34.4	0	0.0	10	26.3	0	0.0	3	3.4	20	3	●
1988	33	41.4	13	26.1	0	0.0	9	19.5	0	0.0	4	13.1	19	7	●
1987	32	51.9	14	13.9	0	0.0	9	32.5	0	0.0	4	1.6	20	5	●
1986	32	39.6	17	26.4	0	0.0	5	32.3	0	0.0	5	1.7	20	5	●
1984	29	38.4	19	34.7	0	0.0	4	16.2	0	0.0	7	10.7	19		
1983	28	49.6	22	23.6	0	0.0	3	23.7	0	0.0	6	3.0	20		
1982	26	38.0	22	25.7	0	0.0	4	29.7	0	0.0	7	6.6	20		
1980	34	40.0	17	43.4	0	0.0	3	10.3	0	0.0	5	6.3	19	9	●
1979	37	49.8	14	35.6	0	0.0	3	7.4	0	0.0	5	7.2	20	15	●
1978	36	50.8	14	38.8	0	0.0	2	9.7	0	0.0	7	0.6	20	13	●
1976	35	48.0	14	27.9	0	0.0	1	13.2	0	0.0	9	10.9	59	11	●
1973	22	32.0	14	25.8	0	0.0	3	12.9	0	0.0	16	29.4	55		

Ward history of Basingstoke and Deane

	Basing	Bramley	Brighton Hill	Brookvale	Chineham	Eastrop and Grove	Evingar	Hatch Warren	Kempshott	Norden	Oakley	Popley	Sherborne St John	South Ham	Tadley and Pamber	Tadley North	Whitchurch	Winklebury
1973	2	1		5		2	1			5	1		1	4	1	1	1	3
																	1	2
1976																		
1978																		
1979																		
1980																		
1982																		
1983																		
1984																		
1986																		
1987																		
1988																		
1990																		
1991																		
1992																		
1994																		
1995																		
1996																		
1998																		
1999																		
2000																		
2002																		
2003																		
2004																		
2006																		
2007																		
2008																		
2010																		
2011																		
2012																		
2014																		
2015																		
2016																		
2018																		
2019																		
2021																		
2022																		
2023																		
2024																		
2026																		

Basing and Upton Grey
North East Hampshire

***Catherine B. Tuck**	**Ind**	**2,116**	**49.2**	
Anne-Marie Kemkaran	Ref	908	21.1	
Shantha B. Weerasiri Narayanage	Con	648	15.1	- 46.9
Richard M. Lilleker	LD	429	10.0	- 3.8
Kieran P. Sidley	Lab	202	4.7	- 12.8

Bramley
North East Hampshire

***Anthony W. Durrant**	**Ind**	**1,188**	**38.4**	**- 16.0**
Christopher Horwood	Ref	768	24.8	
Jonathan J. Johnson	Con	570	18.4	- 20.0
Christopher Evans	LD	434	14.0	
Adam J. Coulthard	Lab	132	4.3	

Brighton Hill
Basingstoke

***Andrea K. Dormer**	**LD**	**1,007**	**34.4**	**- 8.1**
Keith G. Vaughan	Ref	892	30.4	
Shibaji Shrestha	Lab	515	17.6	- 7.8
Carolyn Davison-Roper	Grn	284	9.7	
Edward M. Norman	Con	231	7.9	- 16.4

Brookvale and Kings Furlong
Basingstoke

Bikram Banerjee	**Lab**	**852**	**27.1**	**- 11.5**
Kishor Patel	Con	629	20.0	- 11.1
John D. Shaw	LD	583	18.5	- 4.0
Ashlynn Butler	Grn	568	18.1	
Alan H. Stone	Ref	513	16.3	

Chineham
Basingstoke

Michael Blackberry	**Grn**	**1,134**	**31.8**	**+ 9.7**
Greggory B. Wilkinson	Ref	943	26.4	
Ricardo Ferreira	Con	926	25.9	- 24.7
Ruth E. Kellaway	Lab	321	9.0	- 8.9
Michael G. McKay	LD	246	6.9	- 2.5

Eastrop and Grove
Basingstoke

***John G.N. McKay**	**LD**	**1,527**	**47.8**	**- 11.1**
Jay R. Bailey	Ref	765	24.0	
Niamh Harrison	Grn	346	10.8	
Nicholas J. Bates	Con	323	10.1	- 7.2
Lilly R. Beeson	Lab	232	7.3	- 6.7

Evingar
North West Hampshire

***Samuel D. Carr**	**Con**	**1,637**	**46.5**	**- 8.9**
Gerald C. Smith	Ref	796	22.6	
Christopher Whitehead	Grn	504	14.3	
Erica M. Shaw	LD	419	11.9	- 20.9
Robert G. Thomas	Lab	167	4.7	

Hatch Warren and Beggarwood
Basingstoke

Danielle R. Davis	**All In**	**999**	**29.7**	
Stephen Reid	Con	966	28.7	- 2.4
Spencer J. Cleary	Ref	841	25.0	
Matthew Evans	Lab	321	9.5	- 9.9
Roger E. Blackmore-Squires	LD	237	7.0	- 0.7

Kempshott and Buckskin
Basingstoke

Valerie Elliott	**Con**	**1,016**	**29.1**	**- 16.1**
Mark Knight	Ref	1,011	29.0	
Harrison Manners	Grn	503	14.4	+ 5.9
Catherine E. Hopkins	Lab	422	12.1	- 19.6
*Samir Kotecha	Ind	290	8.3	
Andrew Benson-Wilson	LD	245	7.0	- 3.0

Norden
Basingstoke

Linda Hynan	**Ind**	**1,269**	**48.5**	
Matthew J. Cooper	Ref	522	20.0	
Jack A. Wadge-Stacey	Lab	389	14.9	- 15.8
Jonathan Tate	Con	276	10.6	- 4.3
Scott R. Lawrence	LD	159	6.1	+ 1.6

Oakley and The Candovers
81% Basingstoke, 19% East Hampshire

Alexander Rowley	**Ind**	**1,756**	**43.1**	
Marc S. Connor	**Ind**	**1,280**	**31.4**	**- 1.8**
Sherrie De Kiguchi	Con	1,145	28.1	
Christopher M. Aldous	Ref	1,019	25.0	
Martin N. Street	Ref	856	21.0	
Taylor Parnell	Con	831	20.4	- 15.2
Hannah L.J. Cooper	LD	381	9.3	
Robert C. Cooper	LD	318	7.8	- 5.1
Bronwyn H. Phillips	Lab	286	7.0	
Michael Stockwell	Lab	280	6.9	- 4.8

Popley
Basingstoke

Ellen M. Hynes	**Lab**	**1,032**	**38.8**	**- 1.2**
Duncan P. Stone	Ref	803	30.2	
Ty Murray	Grn	383	14.4	
Satya Sookhun	Con	274	10.3	- 12.4
Michael Berwick-Gooding	LD	171	6.4	- 2.4

Sherborne St John and Rooksdown
North West Hampshire

Nigel K. Rand	**Con**	**1,084**	**33.4**	**- 12.3**
John D.E. Naldrett	Ref	756	23.3	
Bradley D. Phillips	Lab	485	14.9	- 19.7
Eleanor R. Green	Grn	453	13.9	
Ryan J. Hickling	LD	269	8.3	-11.4
Nichlas A. Robinson	Ind	201	6.2	

South Ham
Basingstoke

Steven P. Trumm	**Ref**	**864**	**34.0**	
*Anthony R. Jones	Lab	560	22.0	- 33.9
Zena Lindsay	Ind	406	16.0	
Lilian Turner	Con	367	14.4	- 12.6
Joseph Hutton	Grn	207	8.1	
Madeline Hussey	LD	138	5.4	- 4.2

Tadley and Pamber
North West Hampshire

***Josephin B. Slimin**	**LD**	**1,497**	**38.3**	**- 5.4**
Linda D. Roberts	Ref	1,179	30.1	
Richard J. Richards	Con	788	20.1	- 20.2
Kelly A. Jone	Grn	307	7.8	- 0.4
Wayne M.G. Terry	Lab	141	3.6	

Tadley North, Kingsclere and Baughurst
North West Hampshire

***Kerry Morrow**	**LD**	**1,408**	**37.0**	**- 14.9**
Charlotte L. Robinson	Ref	1,036	27.2	
Bruce J. Buckland	Con	988	25.9	- 22.2
Elliott O. Gardiner	Grn	255	6.7	
Daniel W. Reah	Lab	123	3.2	

Whitchurch, Overton and Laverstoke
North West Hampshire

***Chloe Ashfield**	**Ind**	**2,318**	**58.0**	**+ 2.0**
Victoria Harber	Ref	681	17.0	
Kieran McDermott	Con	442	11.1	- 5.3
Lucyna Sloane Williams	LD	390	9.8	- 9.0
Margaret A. Gallagher	Lab	165	4.1	- 4.6

Winklebury and Manydown

Basingstoke

Christina S. Jordan	**Ref**	**602**	**27.3**	
Catherine A.M. Compton-Burnett	Ind	553	25.1	
Cait R.J. Fuller	Lab	505	22.9	- 25.0
Michael Patchett	Con	315	14.3	- 30.7
William F.Farrington	Grn	157	7.1	
Wendy E. McKay	LD	73	3.3	- 3.8

Summary of results: Basingstoke and Deane

	Year	Elec	%Poll	Con	Lab	LD	Grn	Ref	Ind	Other
Basing and Upton Grey	2026	8,231	52.4	15.1	4.7	10.0		21.1	49.2	
	2024	8,130	36.9	26.1	14.5	6.1			52.4	0.9
	2023	7,999	37.0		19.4	16.5			64.0	
	2022	8,029	39.3	62.0	17.5	13.8			6.7	
Bramley	2026	7,169	43.0	18.4	4.3	14.0		24.8	38.4	
	2024	6,969	34.1	36.4	12.3	4.8			46.5	
	2023	6.821	34.4	32.4	11.1	9.5			46.9	
	2022	6,738	36.5	38.4					54.4	7.2
Brighton Hill	2026	7,511	39.2	7.9	17.6	34.4	9.7	30.4		
	2024	7,648	29.4	11.5	34.3	49.0			5.1	
	2023	7,633	28.3	14.2	40.4	36.5	4.2		4.7	
	2022	7,746	28.6	24.3	25.4	42.5			7.8	
Brookvale and Kings Furlong	2026	7,760	40.6	20.0	27.1	18.5	18.1	16.3		
	2024	7,820	35.3	32.9	31.0	26.1	6.4		3.6	
	2023	7,624	31.5	27.1	37.9	25.6			9.4	
	2022	7,532	34.5	31.1	38.6	22.5			7.8	
Chineham	2026	8,443	42.3	25.9	9.0	6.9	31.8	26.4		
	2024	8,267	31.4	36.4	15.7	4.3	38.2			5.4
	2023	8,110	30.7	39.6	14.7	7.3	34.2		4.2	
	2022	7,982	31.5	50.6	17.9	9.4	22.1			
Eastrop and Grove	2026	7,273	44.1	10.1	7.3	47.8	10.8	24.0		
	2024	7,228	31.6	14.8	18.4	61.4			5.4	
	2023	7,145	32.9	15.1	12.3	62.1	5.9		4.6	
	2022	7,191	33.5	17.3	14.0	58.9			3.3	6.5
Evingar	2026	7,495	47.1	46.5	4.7	11.9	14.3	22.6		
	2024	7,377	33.4	52.8	7.5	18.3	14.6		6.7	
	2023	7,358	38.9	53.2	7.1	22.7	9.0		8.0	
	2022	7,372	37.8	55.4		32.8			11.9	
Hatch Warren and Beggarwood	2026	7,654	44.1	28.7	9.5	7.0		25.0		29.7
	2024	7,592	36.8	25.0	12.1	3.4				59.5
	2023	7,611	33.2	39.8	17.7	5.7				34.8
	2022	7,549	31.6	31.1	19.4	7.7	6.5		18.0	17.2
Kempshott and Buckskin	2026	8,206	42.6	29.1	12.1	7.0	14.4	29.0	8.3	
	2024	8,273	30.4	46.5	28.9	10.5	5.8		5.2	3.2
	2023	8,226	32.2	44.7	36.4	8.6	6.0		4.4	
	2022	8,240	31.6	45.2	31.7	10.0	8.5		4.5	
Norden	2026	7,198	36.5	10.6	14.9	6.1		20.0	48.5	
	2024	7,378	28.1	10.8	27.7	4.8			56.7	
	2023	7,254	26.9	9.8	27.3	4.1			58.8	
	2022	7,259	29.4	14.9	30.7	4.5			49.8	

	Year	Elec	%Poll	Con	Lab	LD	Grn	Ref	Ind	Other
Oakley and The Candovers	2026	8,746	48.7	24.3	7.0	8.5		23.0	37.2	
	2024	7,790	39.1	36.1	11.9	7.2			44.9	
	2023	7,525	37.8	35.6	11.7	12.9	6.6		33.2	
	2022	7,302	37.4	51.3		36.7			12.1	
Popley	2026	7,665	34.9	10.3	38.8	6.4	14.4	30.2		
	2024	7,611	22.9	13.6	66.4	9.8	4.0		6.2	
	2023	7,514	22.7	16.6	64.1	10.5			8.8	
	2022	7,621	25.6	22.7	40.0	8.8			28.4	
Sherborne St John and Rooksdown	2026	8,658	37.6	33.4	14.9	8.3	13.9	23.3	6.2	
	2024	8,421	28.0	46.6	37.9	6.5	5.8		3.2	
	2023	8,264	27.4	46.6	38.8	10.1			4.5	
	2022	8,041	26.4	45.7	34.6	19.7				
South Ham	2026	7,502	33.9	14.4	22.0	5.4	8.1	34.0	16.0	
	2024	7,497	24.8	23.8	57.6	7.6	3.4		7.6	
	2023	7,504	25.2	26.2	59.1	8.3			6.4	
	2022	7,488	28.3	27.0	55.9	9.6			7.5	
Tadley and Pamber	2026	8,722	45.0	20.1	3.6	38.3	7.8	30.1		
	2024	8,686	32.4	34.8	7.5	49.7				8.0
	2023	8,644	32.6	39.7	7.7	43.2	6.6		2.7	
	2022	8,661	33.8	40.3		43.7	40.3		7.7	
Tadley North, Kingsclere & Baughurst	2026	8,565	44.6	25.9	3.2	37.0	6.7	27.2		
	2024	8,412	34.3	26.6	9.8	39.1			24.5	
	2023	8,412	35.6	37.6	11.7	47.1			3.5	
	2022	8,408	37.4	48.1		51.9				
Whitchurch, Overton & Laverstoke	2026	8,144	49.2	11.1	4.1	9.8		17.0	58.0	
	2024	8,034	36.6	13.5	11.0	7.8			67.7	46.5
	2023	8,077	37.6	14.9	9.7	11.9	5.5		58.0	46.9
	2022	8,049	41.1	16.4	8.7	18.8			56.0	54.4
Winklebury and Manydown	2026	5,451	40.5	14.3	22.9	3.3	7.1	27.3	25.1	
	2024	5,477	30.7	40.8	42.3	5.9	5.6		5.4	5.1
	2023	5,458	31.0	31.5	52.9	5.0	4.4		6.2	4.7
	2022	5,449	37.2	45.0	47.9	7.1				7.8

1976

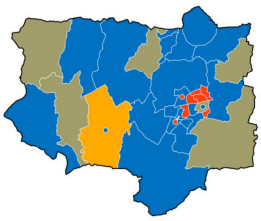

1978

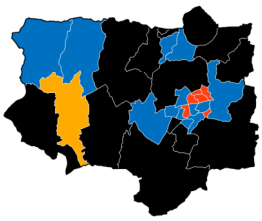

1979

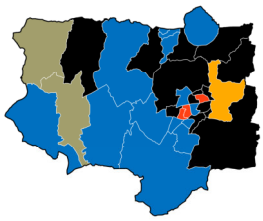

1980

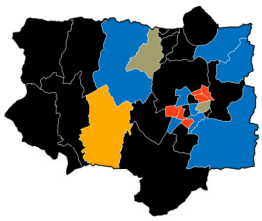

1982

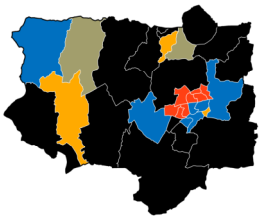

1983

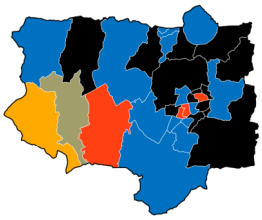

1984

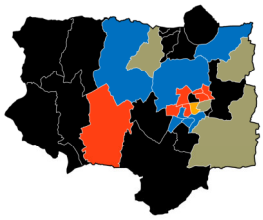

1986

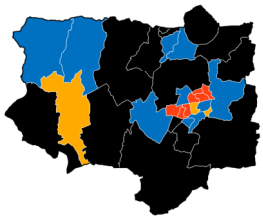

1987

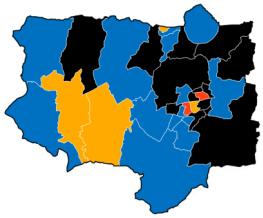

1988

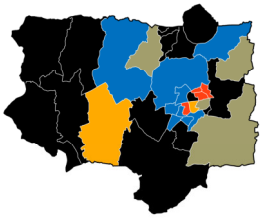

1990

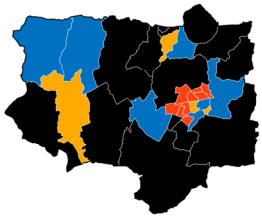

1991

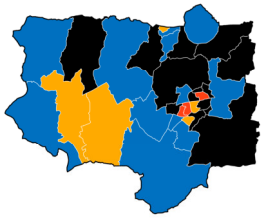

1992

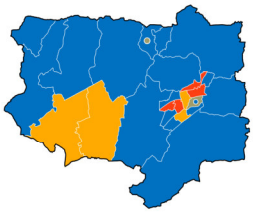

1994

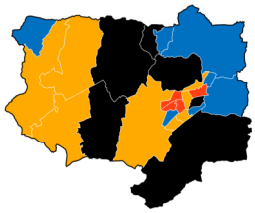

1995

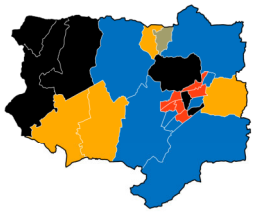

1996

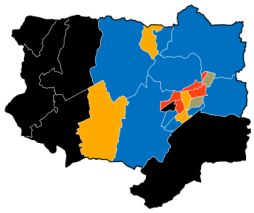

1998

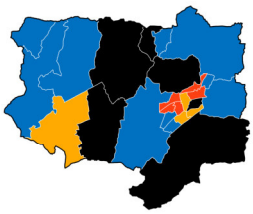

1999

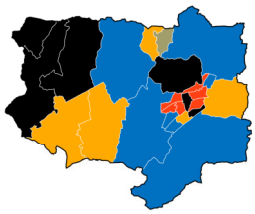

2000

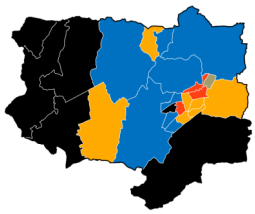

2002

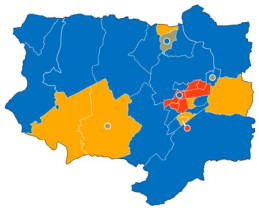

2003

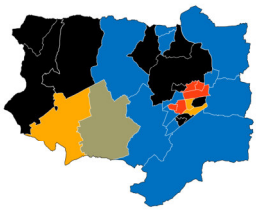

2004

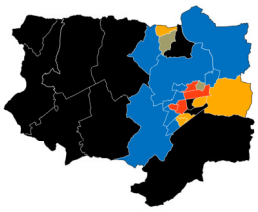

2006

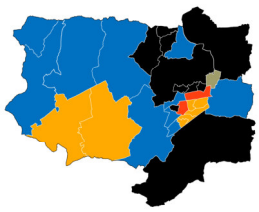

2007

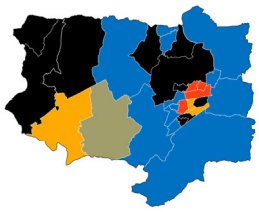

2008

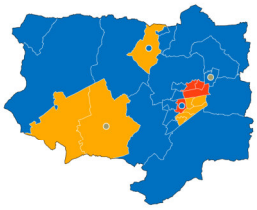

2010

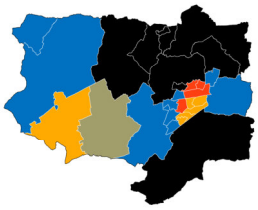

2011

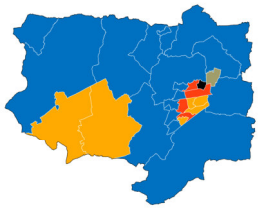

2012

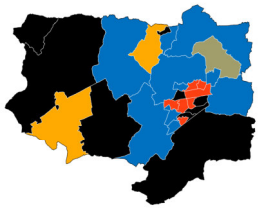

2014

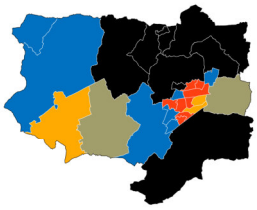

2015

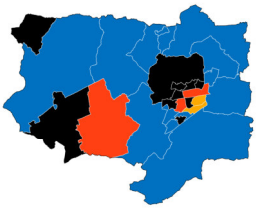

2016

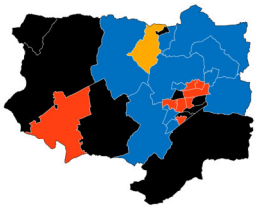

2018

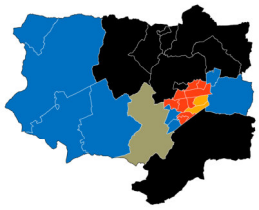

2019

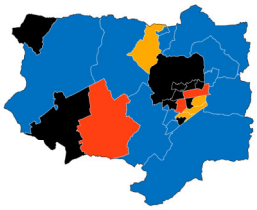

2021

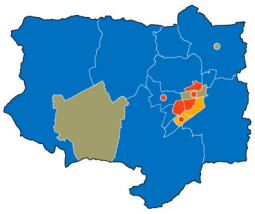

2022

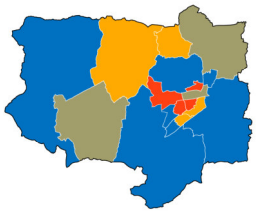

2023

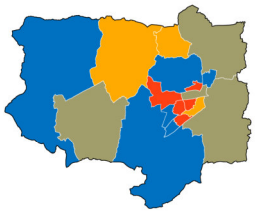

2024

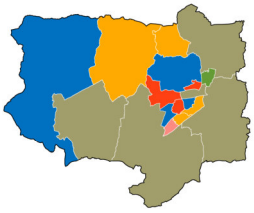

2026

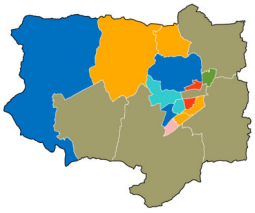

Birmingham

▼6	16	▼48	17	▲23	23	◆	12	▲17	19	▲1	1	▲13	13

Labour lose to no overall control



Birmingham council-wide results

	seats	vote	seats	vote	seats	vote	seats	vote	seats	vote	seats	vote	total	maj	
2026	16	15.8	17	19.9	12	11.1	23	19.7	19	20.0	14	13.5	101		
2022	23	27.8	64	49.6	12	14.6	0	0.0	2	6.7	0	1.3	101	27	●
2018	25	28.6	67	50.4	8	14.1	0	0.0	1	4.4	0	2.5	101	33	●
2016	29	22.7	81	50.5	10	13.2	0	7.9	0	4.4	0	1.2	40	42	●
2015	30	26.2	79	46.4	11	10.1	0	11.4	0	5.0	0	0.9	40	38	●
2014	31	22.8	77	43.7	12	14.7	0	13.6	0	3.4	0	3.9	40	34	●
2012	28	23.8	77	51.1	15	16.0	0	2.3	0	4.5	0	2.3	40	34	●
2011	39	27.3	55	48.5	24	14.7	0	1.2	0	4.6	2	3.7	40		
2010	45	27.6	41	36.9	31	23.9	0	0.7	0	2.6	3	8.3	40		
2008	49	30.2	36	30.1	32	23.2	0	0.7	0	4.1	3	11.7	40		
2007	44	27.1	41	32.0	32	21.5	0	0.5	0	4.7	3	14.1	40		
2006	41	26.1	43	31.5	33	22.4	0	0.3	0	4.9	3	14.9	40		
2004	39	23.3	53	27.7	28	23.6	0	3.8	0	8.4	0	13.3	120		
2003	35	28.7	57	34.0	23	29.2	0	0.3	0	1.7	2	6.0	39		
2002	31	30.2	67	39.8	15	21.7	0	0.2	0	1.8	4	5.2	39	17	●
2000	28	35.5	66	34.7	18	19.6	0	0.0	0	1.4	5	8.7	39	15	●
1999	20	31.2	77	42.1	16	18.6	0	0.0	0	1.4	3	8.1	39	38	●
1998	17	31.6	83	43.7	16	18.1	0	0.0	0	1.1	1	6.4	39	49	●
1996	13	29.3	87	47.3	17	18.7	0	0.0	0	1.2	0	3.5	39	57	●
1995	28	25.6	75	53.4	14	18.2	0	0.0	0	1.2	0	1.6	39	33	●
1994	39	28.7	63	48.2	14	20.3	0	0.0	0	1.5	1	1.2	39	9	●
1992	43	49.6	61	35.6	13	13.0	0	0.0	0	1.1	0	0.7	39	5	●
1991	32	39.2	71	38.6	12	17.7	0	0.0	0	3.7	2	4.3	39	25	●
1990	37	30.7	68	49.0	10	12.8	0	0.0	0	5.8	2	1.6	39	19	●
1988	43	37.9	67	47.0	6	13.0	0	0.0	0	1.3	1	0.9	39	17	●
1987	46	42.4	65	34.9	6	20.9	0	0.0	0	1.1	0	0.6	39	13	●
1986	43	33.4	70	43.2	4	21.3	0	0.0	0	0.7	0	1.4	39	23	●
1984	52	37.7	61	46.3	4	14.7	0	0.0	0	0.1	0	1.2	39	5	●
1983	60	42.2	55	42.3	2	14.4	0	0.0	0	0.3	0	0.9	39	3	●
1982	60	38.1	53	34.6	4	24.9	0	0.0	0	0.8	0	1.7	117	3	●
1980	52	40.8	68	49.4	6	7.8	0	0.0	0	0.4	0	1.6	44	10	●
1979	63	48.2	56	43.7	7	5.9	0	0.0	0	0.2	0	2.1	44		
1978	69	49.9	49	41.1	8	5.5	0	0.0	0	0.2	0	3.2	42	12	●
1976	66	53.8	52	34.7	8	9.7	0	0.0	0	0.0	0	1.8	42	6	●
1975	55	49.7	63	32.2	8	16.4	0	0.0	0	0.0	0	1.7	42		
1973	44	41.8	73	42.9	9	13.0	0	0.0	0	0.0	0	52	126	20	●

Ward history of Birmingham

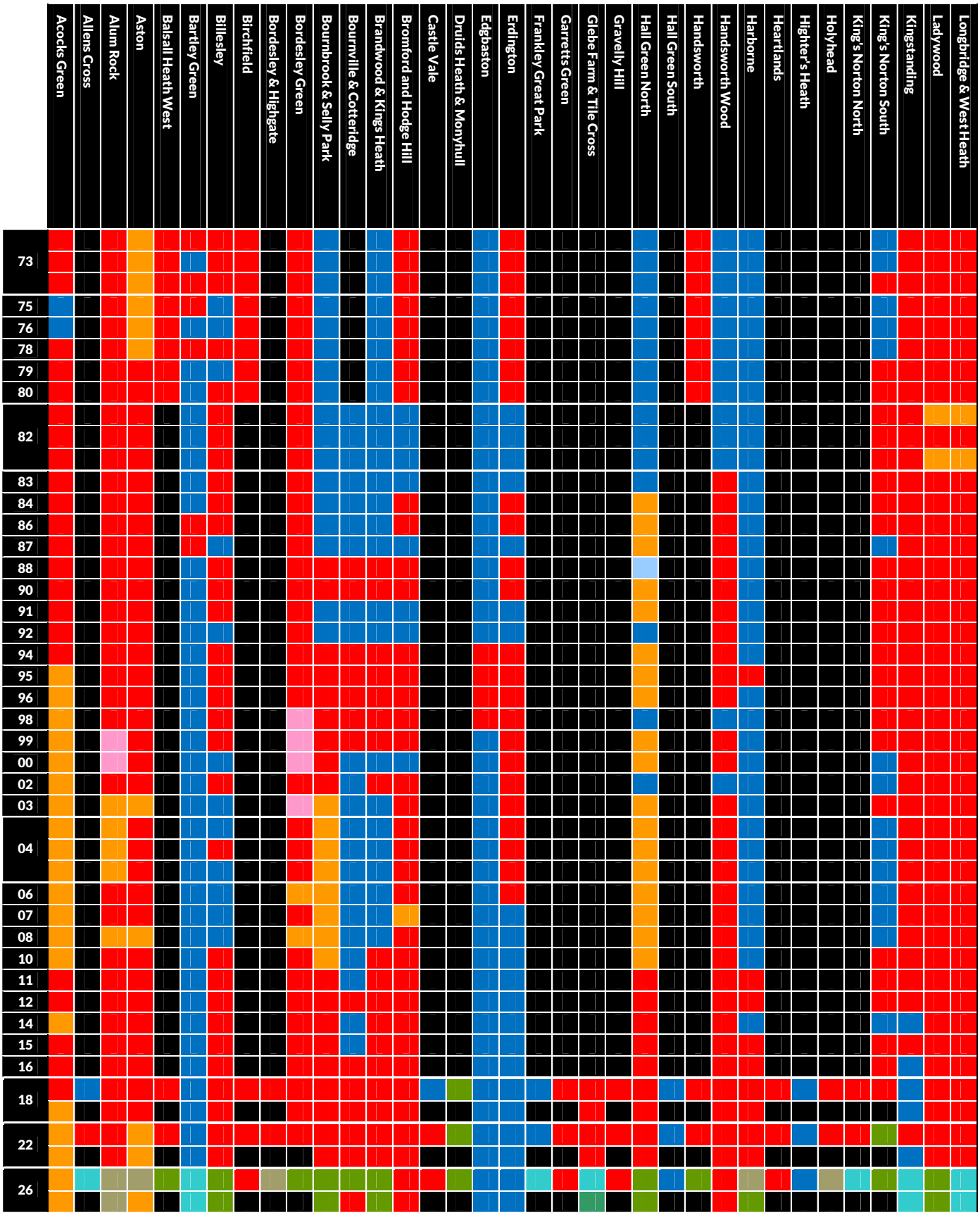

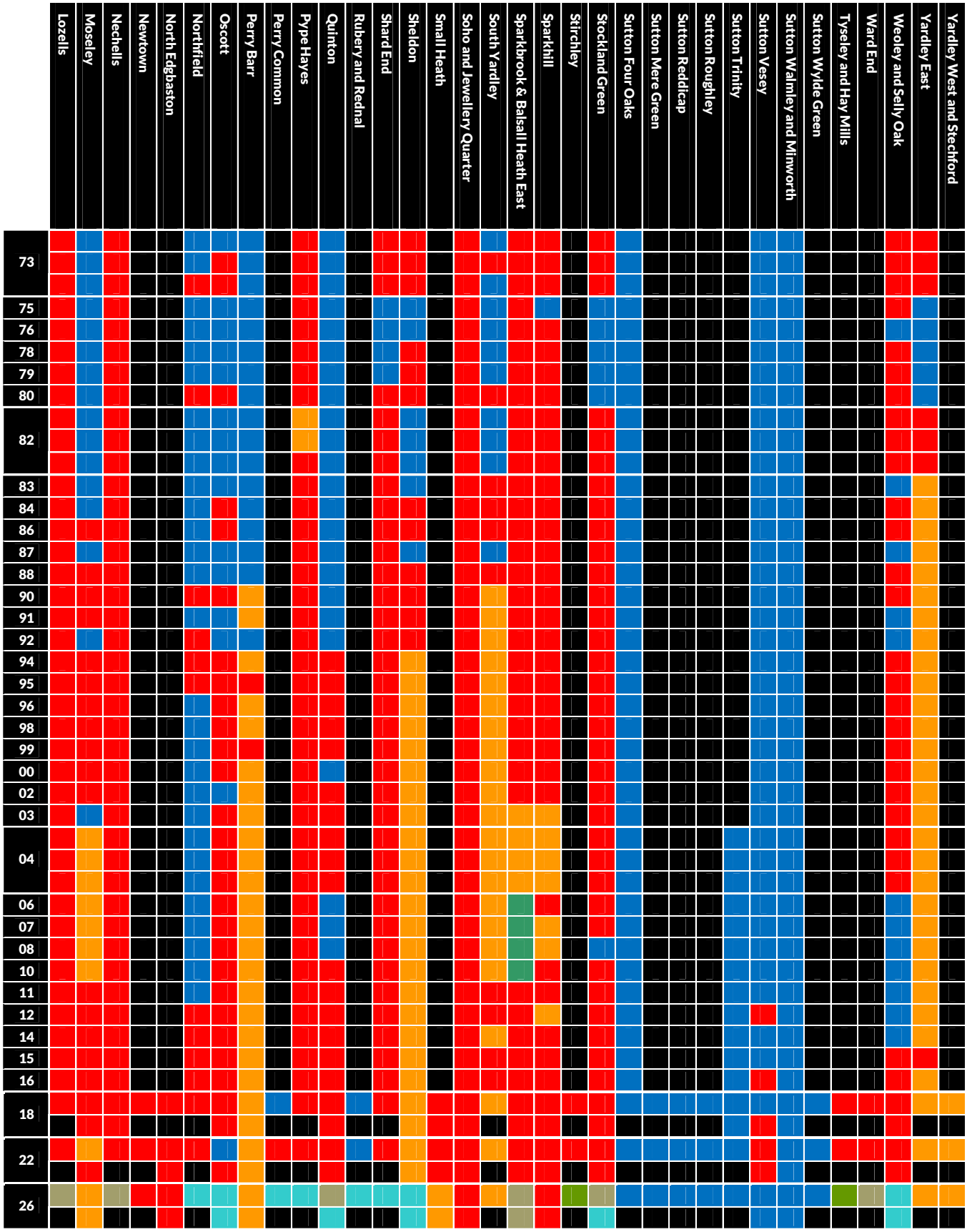
Yardley West and Stechford
Yardley East
Weoley and Selly Oak
Ward End
Tyseley and Hay Mills
Sutton Wylde Green
Sutton Walmley and Minworth
Sutton Vesey
Sutton Trinity
Sutton Roughley
Sutton Reddicap
Sutton Mere Green
Sutton Four Oaks
Stockland Green
Stirchley
Sparkhill
Sparkbrook & Balsall Heath East
South Yardley
Soho and Jewellery Quarter
Small Heath
Sheldon
Shard End
Rubery and Rednal
Quinton
Pype Hayes
Perry Common
Perry Barr
Oscott
Northfield
North Edgbaston
Newtown
Nechells
Moseley
Lozells
73
75
76
78
79
80
82
83
84
86
87
88
90
91
92
94
95
96
98
99
00
02
03
04
06
07
08
10
11
12
14
15
16
18
22
26

Acocks Green
Birmingham, Yardley

***Roger K. Harmer**	**LD**	**1,952**	**39.0**	**- 13.3**
***Penny Wagg**	**LD**	**1,486**	**29.7**	**- 14.0**
Danny Drennan	Ref	1,147	22.9	
A.C. Baker	Grn	1,106	22.1	+16.0
Sadia M. Khan	Grn	1,053	21.0	
Sanjeev Mehta	Ref	987	19.7	
John A. O'Shea	Lab	813	16.2	- 23.3
Lu O'Shea	Lab	577	11.5	- 24.5
Sajid M. Bhatti	WP	239	4.8	
Mohammed A. Tahir	WP	203	4.0	
Tristan Griffiths-Hughes	Con	192	3.8	- 3.0
Dhiran Patel	Con	179	3.0	- 2.6
Jae Robinson	TUSC	52	1.0	- 1.0
Eamonn K. Flynn	TUSC	37	0.7	

Allens Cross
Birmingham, Northfield

Eddie Freeman	**Ref**	**949**	**34.3**	
Paul Smith	Ind	651	23.5	
Seb Lovell-Huckle	Lab	451	16.3	- 29.7
Daniel Rust	Grn	381	13.8	+ 8.2
Theo Wicking	Con	259	9.4	- 35.6
Emil-Crisan Toescu	LD	76	2.7	- 0.4

Alum Rock
Birmingham, Hodge Hill & Solihull North

Nosheen Khalid	**Ind**	**3,307**	**50.1**	
Shaukat Mahmood	**Ind**	**3,266**	**49.5**	
Ansar A. Khan	Lab	2,424	36.7	- 48.6
*Mariam Khan	Lab	2,223	33.7	- 44.6
Hussain Ahamad	Grn	596	9.0	
David Blocham	Grn	457	6.9	
Asia Hussain	LD	301	4.6	- 12.5
Wajid B. Malhotra	LD	227	3.4	- 8.0
Thomas I. McPake	Ref	126	1.9	
Karen J. Strangward	Ref	114	1.7	
Monica C. Hardie	Con	92	1.4	- 2.6
Barbara Wood	Con	65	1.0	- 3.0

Aston
Birmingham, Perry Barr

Abdul C. Shumon	**Ind**	**2,254**	**31.4**	
***Mumtaz Hussain**	**LD**	**2,115**	**29.5**	**- 23.2**
Saeed Ahmed	LD	1,610	22.5	- 21.9
Mohammed Hanif	Lab	1,505	21.0	- 22.1
Zafar Ali	Lab	1,161	16.2	- 22.7
Ziaul Islam	Ind	877	12.2	
Claire Groom	Grn	554	7.7	
Naib Hussain	Ind	542	7.6	
Carol Guest	Grn	462	6.4	
Dorothy E. Gerald	Ind	128	1.8	
Desmond H. Dobson	Ref	111	1.5	
Adam Fitzgerald	Ref	109	1.5	
Damon S. Shinnie	Con	98	1.4	- 2.4
Derek D.H. Lambert	Con	95	1.3	- 1.8

Balsall Heath West
Birmingham, Ladywood

Duncan Ali	**Grn**	**934**	**34.5**	**+29.0**
Zhor Malik	Ind	518	19.1	
Naz Rasheed	Lab	464	17.1	- 34.7
Raja M. Amin	Ind	438	16.2	
Michael S. Webb	Ref	142	5.2	
Farah Naz	LD	131	4.8	- 2.0
Guy Hordern	Con	80	3.0	- 29.0

Bartley Green
Birmingham, Edgbaston

Chris Steele	**Ref**	**1,938**	**38.7**	
Rajbir Singh	**Ref**	**1,615**	**32.2**	
*Kerry Brewer	Con	1,432	28.5	- 20.4
*Bruce J. Lines	Con	1,403	28.0	-17.1
Paul S. Preston	Lab	846	16.9	- 26.9
Rachel M. Preston	Lab	836	16.7	- 24.0
Phillippa Treharne Jones	Grn	824	16.4	+ 9.4
Sean L. Venables	Grn	687	13.7	
Sheila A. Kelly-Trow	LD	269	5.4	+ 1.3
Anthony Wilkinson	LD	171	3.4	- 0.2

Billesley
Birmingham, Selly Oak

Chris Garghan	**Grn**	**2,702**	**45.0**	**+35.2**
Joe Peacock	**Grn**	**2,649**	**44.1**	**+38.5**
Clair Felton	Ref	1,443	24.0	
Margaret McGarry	Ref	1,408	23.4	
*Katherine E. Iroh	Lab	1,064	17.7	- 36.2
Jessica Roberts	Lab	927	15.4	- 34.7
Sanjida Chishty	Con	552	9.2	- 23.6
Sulliman Khan	Con	484	8.1	- 23.5
Mudassir Aftab	WP	260	4.3	
Raf Beg	WP	199	3.3	
Sahibzada A. Naeem	LD	167	2.8	- 4.2
Ian Neal	LD	164	2.7	- 1.9

Birchfield
Birmingham, Perry Barr

Arshid Mahmood	**Lab**	**861**	**34.6**	**- 34.4**
Mohammed Yaseen	Ind	790	31.8	
Muhammad Yasir	Grn	411	16.5	
Christopher Anton	LD	201	8.1	- 0.9
Barry Newton	Ref	122	4.9	
Glenton Easy	Con	102	4.1	- 7.9

Bordesley and Highgate
Birmingham, Ladywood

Adnan Hussain	**Ind**	**773**	**30.8**	
Raqeeb Aziz	Lab	628	25.0	- 32.3
Mohammed Attiq	LD	375	14.9	
Joe Ballard	Grn	315	12.5	+ 4.3
Wajid Burkey	WP	295	11.7	- 3.6
Paul G. Linden	Ref	86	3.4	
Charles R. Jeynes	Con	40	1.6	- 17.7

Bordesley Green
Birmingham, Ladywood

Ali A.S. Kazi	**Grn**	**658**	**25.1**	
Tyrone R. Fowles	Lab	564	21.5	- 46.3
Gerry Moynihan	Ind	294	11.2	
Mohammed Idrees	Ind	270	10.3	
Alexander R.D. Slater	Ref	201	7.7	
Waleed Obad	LD	192	7.3	- 6.8
Mohammed J. Abedin	Ind	173	6.6	
Jamil Tuki	Con	155	5.9	- 12.2
Hakil Ahmed	Ind	112	4.3	

Bournbrook and Selly Park
Birmingham, Selly Oak

Jane L. Baston	**Grn**	**2,584**	**66.2**	**+47.9**
Corinne Fowler	**Grn**	**2,473**	**63.4**	**+55.5**
*Karen T. McCarthy	Lab	773	19.8	- 45.3
Jamie C. Scott	Lab	604	15.5	- 49.4
Gary J. Faulkner	Ref	319	8.2	
Neetu Vikal	Ref	238	6.1	
Neil Johnson	Con	237	6.1	- 4.0
Musa Nela	Con	176	4.5	- 4.7
Martin Mullaney	LD	170	4.4	- 3.8
Colin A. Ross	LD	136	3.5	- 3.3
Ben Lees	TUSC	46	1.2	- 3.6

Bournville and Cotteridge
Birmingham, Selly Oak

Roxanne Green	**Grn**	**2,062**	**28.3**	**+18.9**
Nicky Brennan	**Lab**	**1,738**	**23.9**	**- 37.3**
Richard G. Winter	Grn	1,735	23.8	+16.2
Muhammad Ali	Lab	1,559	21.4	- 33.2
Chris Lacey	Ref	1,369	18.8	
Robert Grosvenor	Ref	1,272	17.5	
Nigel D. Dawkins	Ind	943	12.9	
Andrew D. Hardie	Con	937	12.9	- 16.8
David S. Radcliffe	LD	792	10.9	+ 3.3
Chloe O.K. Ingram	Con	698	9.6	- 14.9
Ilias Vazaios	LD	526	7.2	+ 1.7

Brandwood and King's Heath
57% Birmingham, Hall Green & Moseley
43% Birmingham, Selly Oak

Jordan O. Phillip	**Grn**	**2,940**	**42.0**	**+31.3**
Hamzah F. Sheikh	**Grn**	**2,718**	**38.8**	**+30.3**
*Lisa S. Trickett	Lab	1,826	26.1	- 22.1
Ben Lockley	Lab	1,702	24.3	- 22.8
Stephen J. Williams	Ref	946	13.5	
Emily Cox	LD	837	12.0	- 7.0
Tochi Nwofor	Ref	803	11.5	
Catherine Wagg	LD	599	8.6	- 5.4
Leeford C.B. Allen	Con	451	6.4	- 10.4
Mark A. Hudson	Ind	334	4.8	
Jamie Babington	Con	332	4.7	- 10.1
Muhammad S. Malik	WP	87	1.2	- 0.9

Bromford and Hodge Hill
Birmingham, Hodge Hill & Solihull North

***Majid Mahmood**	**Lab**	**1,560**	**32.8**	**- 42.5**
***Diane Donaldson**	**Lab**	**1,283**	**27.0**	**- 47.4**
Tasawar H. Shah	WP	877	18.4	
Duncan D. Riley	Ref	872	18.3	
Andreas N. Karagiannopoulos	Ref	816	17.2	
Sardar Khan	WP	794	16.7	
Iftekhar Hussain	LD	772	16.2	+ 7.4
Zakarya Jonah	Grn	751	15.8	+ 9.3
Arshad Hussain	LD	701	14.7	+10.0
Sylvia J. McKears	Grn	683	14.4	+ 7.9
Robert W. Cheshire	Con	223	4.7	- 11.2
Jack Annett	Con	175	3.7	- 8.2

Castle Vale
Birmingham, Erdington

***Ray Goodwin**	**Lab**	**899**	**44.4**	**+ 3.9**
Ross Copeland	Ref	855	42.2	
Margaret Okole	Grn	124	6.1	- 31.1
Roman Chapman	Con	107	5.3	- 16.3
Trevor Sword	LD	30	1.5	
Louise A. Scrivens	WP	11	0.5	

Druids Heath and Monyhull
Birmingham, Selly Oak

***Julien Pritchard**	**Grn**	**1,907**	**64.3**	**- 10.4**
Aman Singh	Ref	734	24.7	
Stephen Brown	Con	140	4.7	- 1.7
Muhammad Ishtiaq	Lab	119	4.0	- 13.9
Gavin Clement	LD	54	1.8	+ 0.9
Giri Siva	WP	14	0.5	

Edgbaston
Birmingham, Edgbaston

***Deirdre C. Alden**	**Con**	**1,847**	**43.8**	**- 2.0**
***Matt Bennett**	**Con**	**1,761**	**41.7**	**+ 0.3**
Nathan J. Hogg	Grn	1,132	26.8	+16.3
Oscar G. Prosser	Grn	1,081	25.6	
Mandy Sanghera	Lab	674	16.0	- 23.4
Onkar Shergill	Lab	561	13.3	- 25.9
Simon Gibbons	Ref	470	11.1	
Madhu Vidhani	Ref	366	8.7	
Radley Russell	LD	294	7.0	+ 0.3
Mike Ward	LD	251	5.9	- 0.6

Erdington
Birmingham, Erdington

***Robert J.C. Alden**	**Con**	**2,424**	**45.5**	**- 12.2**
Gareth R. Moore	**Con**	**1,996**	**37.4**	**- 10.4**
Kenneth O. Morris	Ref	1,088	20.4	
Lauren Walden	Lab	1,019	19.1	- 19.3
Mahtab Uddin	Lab	952	17.9	- 20.1
Alex Karra-Webb	Grn	906	17.0	+11.9
Mette Christofferen	Grn	883	16.6	+12.8
Ali Taranssari	Ref	769	14.4	
Richard H. May	LD	187	3.5	+ 0.7
Shefa Choudhury	LD	174	3.3	+ 1.3
Paul J. Scrivens	WP	69	1.3	
Corinthia Ward	TUSC	64	1.2	- 1.0

Frankley Great Park
Birmingham, Northfield

Gemma L. Guttridge	**Ref**	**1,192**	**38.9**	
*Simon Morrall	Ind	691	22.6	
Peter Beck	Grn	407	13.3	+ 9.4
Mohamed Saad	Lab	326	10.6	- 21.4
Tilton T. Storer	Con	317	10.3	- 50.7
Peter Lloyd	LD	131	4.3	+ 1.1

Garretts Green
Birmingham, Yardley

***Saddak Miah**	**Lab**	**988**	**39.3**	**- 28.2**
Carl R. Webster	Ref	864	34.4	
Carla Busuttil	Grn	310	12.3	
Benjamin O'Callaghan	LD	149	5.9	- 16.7
Daphne C. Hall	Con	109	4.3	- 5.6
Peter Higgins	WP	95	3.8	

Glebe Farm & Tile Cross
Birmingham, Hodge Hill & Solihull North

Jess Ankrett	**Ref**	**1.394**	**30.4**	
Shehryar Kayani	**WP**	**1,163**	**25.4**	
Satnam Tank	Ref	1,157	25.2	
Amir Shafique	WP	1,078	23.5	
*Marje Bridle	Lab	1,035	22.6	- 45.3
*John L.B. Cotton	Lab	896	19.5	- 42.6
Gary Charles	Grn	654	14.3	
Gareth Hooper	Grn	569	12.4	
Chris Fikeis	Con	252	5.5	- 15.0
Faisal Mahmood	Ind	251	5.5	
Fergus D. Robinson	Con	229	5.0	- 12.7
Javed Khan	LD	139	3.0	- 8.2
Uzman Kiani	LD	103	2.2	- 9.0

Gravelly Hill
Birmingham, Erdington

***Mick Brown**	**Lab**	**620**	**29.6**	**- 22.2**
Mohammed Amin	LD	417	19.9	+17.7
Imran A. Khan	Grn	360	17.2	- 6.1
Maisie L.E. Wilton	Ref	344	16.4	
Wahid Akhtar	Ind	168	8.0	
Julia A. Mackey	Con	123	5.9	- 15.2
Asif Mehmood	Ind	66	3.1	

Hall Green North
Birmingham, Hall Green & Moseley

Mansoor Qureshi	**Grn**	**2,833**	**43.9**	**+35.1**
Haroon Salim	**Grn**	**2,429**	**37.6**	
Harriet R. O'Hara	Con	1,014	15.7	- 14.7
*Akhlaq Ahmed	Lab	824	12.8	- 40.8
Malik N. Iqbal	Con	802	12.4	- 14.4
Jordan Holland	Ref	774	12.0	
Kyra N. Mattison	Ref	716	11.1	
*Saima Suleman	Lab	679	10.5	- 41.0
Shabina Bano	LD	674	10.4	+ 0.2
Estelle Dukes-Hogan	LD	630	9.8	0.0
Belal Arabi	Ind	457	7.1	
Fahad A. Hussain	WP	309	4.8	

Hall Green South
Birmingham, Hall Green

***Tim L. Huxtable**	**Con**	**2,117**	**56.6**	**+ 5.0**
Daniel T. Carpenter	Grn	638	17.1	+11.7
Stephen Taylor	Ref	429	11.5	
Shafaq Ahmed	Lab	326	8.7	- 30.0
Aminah Shabir	WP	163	4.4	
David A. Lickiss	LD	68	1.8	- 2.5

Handsworth
Birmingham, Perry Barr

GAIN

Ed Freshwater	**Grn**	**958**	**40.7**	**+35.0**
Mosese Dakunivosa	Lab	443	18.8	- 64.6
Chaman Lan	Ind	288	12.2	
Abdulaziz Mohamed	Ind	273	11.6	
Enam Rahman	Con	231	9.8	+ 2.9
Curtis J. Brittain	Ref	110	4.7	
Paul A. Bishop	LD	53	2.2	- 1.8

Handsworth Wood
Birmingham, Perry Barr

***Narinder K. Kooner**	**Lab**	**1,858**	**37.6**	**- 32.0**
Randeep K. Kular	**Lab**	**1,582**	**32.0**	**- 36.2**
Sam Uddin	Ind	744	15.0	
Junaid Hafeez	Grn	703	14.2	
Peter J. Sheahan	Grn	673	13.6	
Umar H. Khan	Ind	577	11.7	
Neil J. Brown	Ref	550	11.1	
Ravinder S. Chumber	Con	549	11.1	- 10.9
Michael G. Clark	Ref	510	10.3	
Lalit K. Banger	Ind	452	9.1	
Devia Surti	Con	432	8.7	- 8.1
Stephen M. Hallam	LD	194	3.9	- 7.5
Gerald Watts	LD	172	3.5	- 7.5
Junior Atholi	Ind	75	1.5	

Harborne
Birmingham, Edgbaston

GAIN 1 GAIN 1

***Martin J. Brooks**	**Ind**	**1,723**	**22.9**	
Kevin J. Carmody	**Grn**	**1,463**	**19.4**	**+ 8.6**
Hugo G. Rasenberg	Con	1,411	18.7	- 14.4
Richard W. Moore	Lab	1,344	17.8	- 30.7
Ben Goodwin	Grn	1,289	17.1	
Hasnain Q.R.B. Khan	Lab	1,228	16.3	- 32.2
Amaar Shahzada	Con	1,012	13.4	- 16.0
Aniraj Sharma	Ref	987	13.1	
Jyotsna Singh	Ref	902	12.0	
James P. Cross	Ind	846	11.2	
Sarah Marwick	LD	407	5.4	- 3.8
Christopher J. Bertram	LD	396	5.3	- 2.5
James V. Burgess	Ind	347	4.6	

Heartlands
Birmingham, Hodge Hill & Solihull North

***Shafique Shah**	**Lab**	**1,023**	**39.0**	**- 40.8**
Danny Mazhar	BCI	625	23.8	
Mateen Seharai	Grn	359	13.7	
Sajid Hussain	Ind	224	8.5	
Abid Ali	LD	180	6.9	+ 0.3
Sathish K. Raman	Ref	154	5.9	
Md Ohidul Islam	Con	56	2.1	- 11.5

Highter's Heath
Birmingham, Selly Oak

***Adam A. Higgs**	**Con**	**1,342**	**45.3**	**- 9.5**
Jason West	Ref	877	29.6	
Joanne Shemmans	Grn	419	14.1	+ 8.6
Joe Samuels	Lab	269	9.4	- 30.3
Iain D. Bowen	LD	56	1.9	

Holyhead
Birmingham, Perry Barr

GAIN

***Rinkal Shergill**	**Ind**	**775**	**34.8**	
Keshia Hamilton	Lab	751	33.8	- 33.4
Nigel Clough	Grn	334	15.0	
Martin Clarke	Con	132	5.9	- 0.4
Mark R. Dainty	Ref	93	4.2	
Faizan Tanveer	LD	64	2.9	- 0.5
Alexander S.V. Jaddoo	Ind	50	2.2	
Senior Atholi	Ind	26	1.2	

King's Norton North
Birmingham, Northfield

GAIN

Martin D. Smith	**Ref**	**1,082**	**33.7**	
Carmel G. Corrigan	Lab	786	24.5	- 30.9
Daniel Molloy-Brookes	Con	755	23.5	- 15.4
Joe Rooney	Grn	452	14.1	+10.3
Alexander Hemming	LD	138	4.3	+ 2.4

King's Norton South
Birmingham, Northfield

***Robert A. Grant**	**Grn**	**1,725**	**60.3**	**+ 9.4**
Agata J. Malec	Ref	762	26.6	
Tony Kennedy	Lab	172	6.0	- 26.8
Joel S. Brown	Con	166	5.8	- 10.5
Michael Sturt-Joy	LD	36	1.3	

Kingstanding
Birmingham, Erdington

GAIN 2

John E. Lambert	**Ref**	**1,898**	**42.9**	
Jex Parkin	**Ref**	**1,771**	**40.0**	
Alex L. Richards	Con	1,059	23.9	- 20.6
Clifton F. Welch	Con	967	21.9	- 22.2
Paul Lilly	Lab	761	17.2	- 29.5
Anita Ward	Lab	681	15.4	- 26.9
Chris Lee	Grn	606	13.7	+ 9.4
Jerry Orme	Grn	504	11.4	+ 8.0
Desmond G. Jaddoo	Ind	183	4.1	
Asad Mehmood	LD	162	3.7	- 1.2
James A.A. Chandler	LD	134	3.0	
*Des Hughes	Ind	120	2.7	

Ladywood
Birmingham, Ladywood

GAIN 2

Siobhan B. Harper-Nunes	**Grn**	**1,552**	**39.4**	**+25.2**
Raheem Humphreys	**Grn**	**1,382**	**35.1**	
Sally Benton	Lab	1,122	28.5	- 33.9
Satvir Dosanjh	Lab	928	23.6	- 36.9
Jade M. Cotton	Ref	521	13.2	
Abhinav P. Pandey	Ref	466	11.8	
Abigail M. Smith	Con	436	11.1	- 3.4
Lee Dargue	LD	433	11.0	+ 1.5
Cindy Yip	Con	342	8.7	- 3.8
Zoobia Noor	LD	297	7.5	+ 0.9
Gary E. Cressman	Ind	213	5.4	
Deborah M. Maragh	Ind	189	4.8	

Longbridge and West Heath
Birmingham, Northfield

GAIN 2

Charlie Latchford	**Ref**	**2,325**	**40.5**	
Anthony L. Ward	**Ref**	**2,168**	**37.8**	
Jack Dixon	Con	1,769	30.8	- 23.8
*Ron Storer	Con	1,700	29.6	- 18.3
Hannah Jones	Grn	958	16.7	+ 9.2
Matthew J. Neville	Grn	794	13.8	+ 6.4
Matthew J. Lloyd	Lab	674	11.7	- 23.2
Femi Sanusi	Lab	581	10.1	- 24.1
Francine Asonibare	LD	256	4.4	- 0.2
Tony Brett Young	LD	256	4.4	+ 0.3

Lozells
Birmingham, Perry Barr

GAIN

Taj Uddin	**Ind**	**1,406**	**38.4**	
Samarah Zaffar	Lab	1,014	27.7	- 43.0
Raja A. Khan	Ind	551	15.1	
Qiam Ud Din	Grn	229	6.3	+ 2.0
Rafael Costa	Ind	184	5.0	
Nufayej Rayean	Ind	124	3.4	
Peter C.J. Hinton	Ref	66	1.8	
Andy King	LD	45	1.2	
Dean Sisman	Con	40	1.1	- 23.9

Moseley
Birmingham, Hall Green & Moseley

***Izzy Knowles**	**LD**	**3,724**	**56.8**	**+ 3.7**
Philip Mills	**LD**	**2,139**	**32.6**	**- 0.2**
Oliver Ashton	Grn	1,785	27.2	+17.5
Ayyub Ali	Grn	1,718	26.2	
Stephen Pihlaja	Lab	1,020	15.6	- 28.2
Gwaza Mabhena	Lab	823	12.5	- 24.8
Joshua Bentley	Ref	515	7.9	
Cheryl A. Cuthel	Ref	484	7.4	
Margaret Goby	Con	291	4.4	- 2.7
Nayaz Qazi	Con	239	3.6	- 2.8
Mukhtarim Shah	Ind	189	2.9	

Nechells
Birmingham, Ladywood

Mansuur Ahmed	**Ind**	**977**	**44.9**	
Marcelo Reka	Lab	541	24.9	- 63.9
Md Abu Sufian	Grn	287	13.2	
Sophie J. Elizabeth	Ref	212	9.7	
Guled Farah	LD	81	3.7	
Devinchi Warmington	Con	67	3.1	- 8.1
Conor O'Donovan	TUSC	12	0.6	

Newtown
Birmingham, Ladywood

Rasheda Begum	**Lab**	**886**	**41.8**	**- 16.3**
Rashia Khatun	LD	370	17.4	+ 2.4
Hannah Mohammed	Grn	348	16.4	
Amjad Hussain	Ind	205	9.7	
Keith A. Rowe	Ref	107	5.0	
Burhan Miah	Con	105	4.9	- 10.1
Sonya Anderson	Ind	101	4.8	

North Edgbaston
Birmingham, Edgbaston

***Marcus G.Bernasconi**	**Lab**	**1,996**	**44.4**	**- 20.3**
Sarina Younas	**Lab**	**1,662**	**36.9**	**- 23.0**
Hanooshi Hassan	Grn	1,206	26.8	
Ralph A. Wallin	Grn	995	22.1	
Amer Khan	Ind	692	15.4	
Neil Jones	Ref	453	10.1	
Joshua Pattison	Ref	418	9.3	
Kofi A.T. Anarfi	Con	403	9.0	- 19.7
Francois Xavier	Ind	397	8.8	
Shamsul Arifeen	Con	374	8.3	- 19.3
Alistair Dow	LD	213	4.7	- 2.8
Robert I. Wright	LD	190	4.2	- 1.5

Northfield
Birmingham, Northfield

George Hall	**Ref**	**1,317**	**35.7**	
Esther Rai	Lab	964	26.1	- 30.5
Graham Knight	Con	702	19.0	- 15.7
Alfie Neumann	Grn	499	13.5	+ 9.0
Andy Moles	LD	211	5.7	+ 1.5

Oscott
59% Birmingham, Erdington
41% Birmingham, Perry Barr

Graham G. Green	**Ref**	**1,945**	**40.1**	
Martin J. McAuley	**Ref**	**1,803**	**37.2**	
Alex Hall	Con	1,319	27.2	- 21.2
Charlotte Whitehouse	Con	1,132	23.3	- 24.1
Francis I. Barnett	Lab	703	14.5	- 33.9
Eleanor L. Douglas	Lab	670	13.8	- 24.9
Ian Knight	Grn	623	12.8	
Andrew Stevenson	Grn	515	10.6	
Barbara Dring	Ind	210	4.3	
Joshua-John Bunting	LD	193	4.0	- 6.1
Nora Warnaby	LD	153	3.2	- 4.0
Jack M. Brookes	Ind	126	2.6	
Sajida Khan	Ind	103	2.1	

Perry Barr
Birmingham, Perry Barr

***Morriam Jan**	**LD**	**1,720**	**35.1**	**- 23.8**
James Hinton	**LD**	**1,643**	**33.6**	**- 13.8**
David Allen	Ref	1,070	21.9	
Barry P. Wood	Ref	848	17.3	
Jonathan Hammond	Grn	732	15.0	
Safiqal Islam	Ind	657	13.4	
Hayyan Mohammed	Ind	639	13.1	
Mehran Khuhro	Lab	596	12.2	- 30.9
Zarine Shaikh	Lab	569	11.6	- 22.5
Edward Porteous	Grn	563	11.5	
Janet Coffey	Con	352	7.2	- 1.8
Elizabeth A. Hall	Con	310	6.3	- 1.2
Joe Foster	TUSC	44	0.9	

Perry Common
Birmingham, Erdington

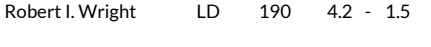

Sue Willetts	**Ref**	**1,020**	**42.3**	
*Jilly J. Bermingham	Lab	487	20.2	- 32.5
Stephanie Boyle	Grn	327	13.6	+10.9
Husham Khan	Con	261	10.8	- 29.6
Ahmed Ghulam	Ind	213	8.8	
Colin E. Hill	LD	105	4.4	+ 1.3

Pype Hayes
Birmingham, Erdington

Danny B. Carter	**Ref**	**1,073**	**43.8**	
Fayaz Khuhro	Lab	513	21.0	- 26.7
Athena C. Tsouvallaris	Con	331	13.5	- 29.4
Julian Skidmore	Grn	309	12.6	+ 7.1
Stephen R. Allsop	LD	157	6.4	+ 4.0
Umar Ul-Haq	Ind	64	2.6	

Quinton
Birmingham, Edgbaston

***Sam Forsyth**	**Ind**	**1,736**	**27.0**	
Nagu Penakacherla	**Ref**	**1,416**	**22.1**	
Sanjay K. Vikal	Ref	1,305	20.3	
Narinder Kaur	Lab	1,202	18.7	- 28.1
James L.P. Bolton	Grn	1,066	16.6	
Sohail Hussain	Lab	1,005	15.7	- 29.3
James Robertson	Grn	956	14.9	+ 8.8
Asif Khan	Con	909	14.2	- 30.3
Nikhil Khadabadi	Con	783	12.2	- 30.8
Sue Anderson	LD	438	6.8	+ 2.2
Gareth Hardy	LD	288	4.5	+ 0.5

Rubery and Rednal
Birmingham, Northfield

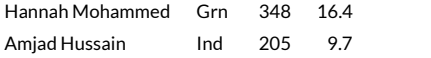

Rebecca M. Waters	**Ref**	**943**	**36.9**	
*Adrian J. Delaney	Con	892	34.9	- 14.4
Billy J. Wassell	Grn	333	13.0	+ 6.7
Steve Haynes	Lab	271	10.6	- 31.1
Paul Alton	LD	119	4.7	+ 2.0

Shard End
Birmingham, Hodge Hill & Solihull North

Alan J. Feeney	**Ref**	**1,262**	**51.3**	
Fiona Williams	Lab	488	19.8	- 41.0
Harry Ballard	Grn	321	13.0	+ 5.9
Tony Briggs	Con	155	6.3	- 20.1
Ginge Smyth	Ind	132	5.4	
Christopher F. Barber	LD	103	4.2	- 1.5

Sheldon
Birmingham, Yardley

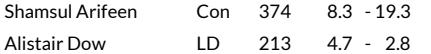

Darren Colling	**Ref**	**2,102**	**41.2**	
Rachel A. Conaghan	**Ref**	**2,006**	**39.3**	
*Paul C. Tisley	LD	1,719	33.7	- 19.8
*Colin F. Green	LD	1,595	31.3	- 15.5
Mark R. Meatcher	Grn	492	9.6	+ 2.9
Melanie J. Smith	Grn	482	9.4	
Gerald D. Dickson	Lab	414	8.1	- 17.4
Meenatchi Gopal	Lab	321	6.3	- 16.4
Mark S. Ackroyd	Con	313	6.1	- 11.1
Sara J. Ackroyd	Con	296	5.8	- 9.9
Haroon A. Khattak	WP	235	4.6	
Sikander Aslam	WP	228	4.5	

Small Heath
Birmingham, Yardley

GAIN 2

Shaukat A. Khan	**LD**	**1,545**	**31.5**	**- 0.7**
Mohammed Saeed	**LD**	**1,305**	**26.6**	**- 3.0**
Shafaq Hussain	YP	1,274	26.0	
Obaydul Kabir	YP	1,047	21.3	
Shanaz Ahmed	Lab	1,047	21.3	- 27.8
Amaan H. Ali	Lab	882	18.0	- 28.0
Hayaan B. Choudhury	Grn	604	12.3	
Kash Hanif	Grn	551	11.2	
Ahmed Al-Athwari	WP	372	7.6	
Rehab Talukdar	WP	330	6.7	
Altaf Hussain	Ind	254	5.2	
Sally J. Cope	Ref	135	2.8	
Amelia Vocari	Ref	95	1.9	
Amit Khanna	Con	63	1.3	- 23.5
Makham S. Dhalivaal	Con	59	1.2	- 17.1

Sparkbrook and Balsall Heath East
Birmingham, Hall Green & Moseley

GAIN 2

Jamil Khan	**Ind**	**1,945**	**38.4**	
Raihaan Abbas	**Ind**	**1,622**	**32.0**	
Jo Hindley	Grn	1,180	23.3	+18.4
Saima Ahmed	Lab	1,040	20.5	- 51.2
Faizan Rind	Grn	1,040	20.5	
Khalid Hanif	Lab	900	17.8	- 46.2
Nowshed Abu	YP	643	12.7	
Jerry Evans	LD	509	10.0	+ 5.4
Shahid Hashmi	YP	469	9.3	
Parwez Hussain	LD	345	6.8	+ 3.3
Gloria Sant'Agostino	Ref	150	3.0	
Ryan K.L. Willetts	Ref	120	2.4	
Nathaneal J. Peters	Con	105	2.1	
Nigel P. Waldron	Con	64	1.3	

Stockland Green
Birmingham, Erdington

GAIN 1 GAIN 1

***Amar Khan**	**Ind**	**1,226**	**27.5**	
Manni Butt	**Ref**	**1,023**	**23.0**	
Derek Douglas	Lab	1,022	22.9	- 42.5
Pete Perryman	Ref	989	22.2	
Shabana Hussain	Lab	945	21.2	- 38.7
Jane E. Jones	Ind	906	20.3	
Bryn L. Roberts	Grn	728	16.3	+10.4
Alastair D. Webster	Grn	556	12.5	+ 6.8
Stella Murphy	Con	337	7.6	- 16.7
Gareth F.T. Compton	Con	334	7.5	- 16.2
Sam Richards	Ind	202	4.5	
Steven Enahoro	LD	185	4.2	+ 1.6
Richard J. Hemus	LD	155	3.5	+ 0.9
Ted Woodley	TUSC	49	1.1	

Soho and Jewellery Quarter
Birmingham, Ladywood

Shuranjeet Singh	**Lab**	**1,652**	**37.1**	**- 34.2**
Su Brooks	**Lab**	**1,548**	**34.8**	**- 29.0**
Abbas Bhatti	Grn	1,430	32.1	+18.0
John D. Macefield	Grn	1,341	30.1	
Omar Yousaf	WP	579	13.0	
Nigel F. Barker	Ref	473	10.6	
Katherine Cremer	WP	437	9.8	
Nicola Walker-Rhoden	Ref	389	8.7	
Patricia B. Panton	Con	322	7.2	- 4.4
Sunil Poshakwale	Con	268	6.0	- 3.1
Violaine Mendez	LD	239	5.4	- 3.5
James Perrott	LD	220	4.9	- 2.3

Sparkhill
Birmingham, Hall Green & Moseley

***Rashad Mahmood**	**Lab**	**1,865**	**42.7**	**- 36.6**
***Bushra Bi**	**Lab**	**1,480**	**33.9**	**- 42.0**
Safina P. Aftab	Grn	1,164	26.6	
Sal Naseem	Grn	975	22.3	
Tanveer Choudhry	LD	867	19.8	+12.9
Tassawar Hussain	LD	679	15.5	+11.1
Shahid Butt	Ind	453	10.4	
Adam Mirza	Ind	325	7.4	
Hiyam Abdulhaq	Ind	224	5.1	
Andrew Smith	Ref	134	3.1	
Michael L. O'Shea	Ref	129	3.0	
Jennifer Walcott-Merry-Rose	Con	114	2.6	- 16.8
Degigha Walcott	Con	107	2.4	- 11.7

Sutton Four Oaks
Sutton Coldfield

Raaj Shamji	**Con**	**2,193**	**58.2**	**- 7.9**
Kay Kaur	Ref	827	21.9	
Alex Graham	Grn	325	8.6	+ 2.6
Jan Dewsbery	Lab	260	6.9	- 11.1
David M. Willett	LD	166	4.4	- 5.4

Sutton Mere Green
Sutton Coldfield

***Meirion Jenkins**	**Con**	**1,809**	**46.0**	**- 18.0**
Sarah E. Myers	Ref	1,068	27.2	
Colin L.F. Marriott	Grn	410	10.4	+ 4.8
Kerry Frater	LD	406	10.3	+ 1.3
Simon McDonald	Lab	238	6.1	- 15.3

South Yardley
Birmingham, Yardley

***Zaker U. Choudhry**	**LD**	**1,382**	**49.0**	**- 6.7**
Aysan Al-Haq	Ref	769	27.3	
Martin J. Guest	Grn	329	11.7	+ 7.0
Gordon Lyew	Lab	192	6.8	- 20.2
Anya Khan	Con	95	3.4	- 8.1
Aheesha Zahir	WP	53	1.9	

Stirchley
Birmingham, Selly Oak

GAIN

Kamel Hawwash	**Grn**	**1,444**	**39.4**	**+30.6**
Mary Locke	Lab	1,274	34.7	- 38.0
Ian W.D. Bishop	Ref	600	16.4	
James W.E. Dooley	Con	193	5.3	- 8.5
Philip A. Banting	LD	157	4.3	- 0.5

Sutton Reddicap
Sutton Coldfield

***Richard F.J. Parkin**	**Con**	**1,618**	**52.8**	**- 7.2**
James Kelly	Ref	798	26.1	
Richard Painter	Grn	279	9.1	- 0.9
Jane Lane	Lab	231	7.5	- 21.5
Benjamin Godwin	LD	136	4.4	- 4.8

Sutton Roughley
Sutton Coldfield

Harry Parmar	**Con**	**1,657**	**40.4**	**- 22.0**
Michael Hunt	Ref	1,361	33.2	
Roger Barley	Lab	446	10.9	- 17.5
Esther C. Passingham	Grn	418	10.2	
Timothy J. Cotterill	LD	222	5.4	- 3.8

Sutton Trinity
Sutton Coldfield

***David C. Pears**	**Con**	**1,357**	**36.6**	**- 11.4**
Ben Auton	Grn	1,102	29.7	+18.6
Paul M. Gardiner	Ref	856	23.1	
Joe Blenkinsop	Lab	291	7.8	- 24.4
Regine Wilber	LD	106	2.9	- 5.8

Sutton Vesey
GAIN 2

Sutton Coldfield

John Cooper	**Con**	**2,414**	**32.9**	**- 4.5**
Anja Pawson	**Con**	**2,394**	**32.6**	**+ 2.4**
*Rob Pocock	Lab	2,224	30.3	- 36.3
Gary Hall	Ref	1,974	26.9	
Kirsty Holden	Ref	1,945	26.5	
Charlotte J. Fieldhouse	Lab	1,753	23.9	- 20.7
Liron A.T. Morgner	Grn	756	10.3	
Ross D. Stephens	Grn	751	10.2	
Jenny Wilkinson	LD	272	3.7	- 2.9
Steven Wilber	LD	201	2.7	- 2.2

Sutton Walmley & Minworth
Sutton Coldfield

John Perks	**Con**	**2,540**	**44.7**	**- 18.1**
***Ken Wood**	**Con**	**2,246**	**39.6**	**- 13.0**
Claire Holton	Ref	2,175	38.3	
James E. White	Ref	1,981	34.9	
Jacqueline P. Spargo	Grn	533	9.4	- 1.5
Adam Haycock	Grn	532	9.4	
Manish K. Puri	Lab	407	7.2	- 14.6
Ehsan Ibrahim	Lab	362	6.4	- 12.1
David Cooke	LD	335	5.9	- 5.8
Mark A. Lewis	LD	245	4.3	- 6.5

Sutton Wylde Green
Sutton Coldfield

***Alex Yip**	**Con**	**1,981**	**52.4**	**- 5.2**
Jon Chapman	Ref	771	20.4	
Zoe R. Challenor	Grn	452	12.0	+ 5.4
Adeen Irfan	Lab	397	10.5	- 13.9
Malcolm Spencer	LD	181	4.8	- 6.6

Tyseley and Hay Mills
GAIN

Birmingham, Yardley

Atikur Rahman	**Grn**	**550**	**20.5**	**+13.9**
Ian A.G. Garrett	LD	463	17.3	+ 7.0
Yvette R. John	Lab	463	17.3	- 57.1
John M. Howard	Ref	432	16.1	
Mohammad Nadeem	WP	383	14.3	
*Zafar Iqbal	Con	303	11.3	+ 2.6
Dawud Mustifa	YP	90	3.4	

Ward End
GAIN

Birmingham, Hodge Hill

Harris Khaliq	**Ind**	**2,078**	**61.2**	
Mohammed Aikhlaq	Lab	525	15.5	- 28.2
Naz Ali	LD	328	9.7	- 24.8
Catherine Turner	Grn	225	6.6	+ 1.6
Maria A. Green	Ref	165	4.9	
Julian Nistor	WP	31	0.9	
Aashima Mehta	Con	28	0.8	- 16.0
Mahreen Tasleem	Ind	18	0.5	

Weoley and Selly Oak
GAIN 2

77% Birmingham, Northfield
23% Birmingham, Selly Oak

Glyn Marston	**Ref**	**1,645**	**28.0**	
Cherie Waddingham	**Ref**	**1,525**	**26.0**	
George L. Webb	Con	1,502	25.6	- 10.4
Jigar Bhagalia	Con	1,461	24.9	- 9.4
Eleanor Cotton	Grn	1,284	21.9	+14.7
Kiran Gulia	Lab	1,221	20.8	- 32.9
Stewart D. Holroyd	Lab	1,150	19.6	- 30.3
Rob Fitt	Grn	1,123	19.1	+11.9
Elly Stanton	LD	373	6.3	- 0.1
Paolo Said Gianluca	LD	279	4.7	- 0.7
Marie Buchan	Ind	94	1.6	

Yardley East
Birmingham, Yardley

***Deborah Harries**	**LD**	**979**	**34.6**	**- 24.4**
Vaishali S.K. Raman	Ref	762	26.9	
Claire M. Hammond	Grn	419	14.8	
Rofique Miah	Lab	387	13.7	- 18.9
Naushaba Yaqoob	WP	153	5.4	
Thomas Huxley	Con	132	4.7	- 3.7

Yardley West and Stechford
Birmingham, Yardley

***Baber Baz**	**LD**	**1,911**	**60.8**	**- 10.2**
Malcolm Preston	Ref	405	12.9	
Mohammed I. Ameer	Grn	368	11.7	
Liaqat Ali	Lab	278	8.8	-16.7
Naila Iqbal	WP	126	4.0	
Leo Hardcastle	Con	57	1.8	- 1.7

Summary of results: Birmingham

	Year	Elec	%Poll	Con	Lab	LD	Grn	Ref	Ind	Oth
Acocks Green	2026	16,425	32.8	3.4	13.8	34.3	21.5	21.3		5.7
	2022	16,024	27.0	6.2	37.8	48.0	6.1			
Allens Cross	2026	7,360	37.7	9.4	16.3	2.7	13.8	34.3	23.5	
	2022	7,392	27.8	45.3	46.0	3.1	5.6			
Alum Rock	2026	16,499	41.5	1.2	35.2	4.0	8.0	1.8	49.8	
	2022	16,134	30.0	4.0	81.8	14.2				
Aston	2026	15,290	41.8	1.4	18.6	26.0	7.0	1.5	45.5	
	2022	14,558	40.5	3.5	41.0	48.5				
Balsall Heath West	2026	7,671	35.7	3.0	17.1	4.8	34.5	5.2	35.3	
	2022	7,302	30.6	32.0	51.8	6.8	5.5			
Bartley Green	2026	15,750	33.7	28.3	16.8	4.4	15.0	35.5		
	2022	15,733	24.4	47.0	42.2	3.9	7.0			
Billesley	2026	14,225	44.0	8.6	16.5	2.8	44.6	23.7		3.8
	2022	14,174	24.3	32.2	52.0	5.8	7.7			
Birchfield	2026	7,799	32.0	4.1	34.6	8.1	16.5	4.9	31.8	
	2022	7,443	28.8	12.0	79.0	9.0				

	Year	Elec	%Poll	Con	Lab	LD	Grn	Ref	Ind	Oth
Bordesley and Highgate	2026	10,134	26.2	1.6	25.0	14.9	12.5	3.4	30.8	11.7
	2022	8,065	23.9	19.3	57.3		8.2			
Bordesley Green	2026	7,796	32.6	5.9	21.5	7.3	25.1	7.7	32.5	
	2022	7,445	41.2	18.1	67.8	14.1				
Bournbrook and Selly Park	2026	13,924	28.9	5.3	17.6	4.0	64.8	7.1		1.2
	2022	15,071	37.2	8.5	65.0	7.5	13.0			
Bournville and Cotteridge	2026	14,364	49.7	11.2	22.7	9.1	26.0	18.1	12.9	
	2022	14,029	20.2	27.1	57.9	6.6	8.5			
Brandwood and King's Heath	2026	14,167	49.7	5.5	25.2	10.3	40.4	12.5	4.8	1.2
	2022	14,023	41.2	15.8	47.6	16.5	9.6		8.4	
Bromford and Hodge Hill	2026	14,579	34.2	4.2	29.9	15.4	15.1	17.7		17.6
	2022	14,174	19.9	13.9	74.9	4.7	6.5			
Castle Vale	2026	6,806	29.8	5.3	44.4	1.5	6.1	42.2		0.5
	2022	6,670	19.4	21.6	40.5		37.1			
Druids Hill and Monyhull	2026	7,561	39.4	4.7	4.0	1.8	64.3	24.7		0.5
	2022	7,646	33.2	6.4	17.9	0.9	74.7			
Edgbaston	2026	11,500	37.8	42.8	14.6	6.5	26.2	9.9		
	2022	11,769	31.5	43.6	39.3	6.6	10.5			
Erdington	2026	14,995	36.9	41.4	18.5	3.4	16.8	17.4		2.5
	2022	14,271	31.7	52.7	38.2	2.4	4.5			
Frankley Great Park	2026	8,909	34.5	10.3	10.6	4.3	13.3	38.9	22.6	
	2022	8,262	27.1	61.0	32.0	3.2	3.9			
Garretts Green	2026	7,448	33.9	4.3	39.3	5.9	12.3	39.3		3.8
	2022	7,338	26.4	9.9	67.5	22.6				
Glebe Farm and Tile Cross	2026	15,917	29.8	5.3	21.0	2.6	13.4	27.8	5.5	24.4
	2022	15,366	19.2	19.1	65.0	15.9				
Gravelly Hill	2026	7,205	29.0	5.9	29.6	19.9	17.2	16.4	11.1	
	2022	6,899	22.7	21.1	51.8	2.2	23.3			
Hall Green North	2026	16,499	39.3	14.1	11.6	10.1	40.7	11.6	7.1	4.8
	2022	15,869	24.0	28.6	52.5	10.0	8.8			
Hall Green South	2026	8,062	46.6	56.6	8.7	1.8	17.1	11.5		4.4
	2022	7,867	36.2	51.6	38.7	4.3	5.4			
Handsworth	2026	7,328	32.0	9.8	18.8	2.2	40.7	4.7	23.8	
	2022	7,013	26.1	6.9	83.4	4.0	5.7			
Handsworth Wood	2026	14,151	34.2	9.9	34.8	3.7	13.9	10.7	27.0	
	2022	13,961	28.3	19.4	69.4	11.2				
Harborne	2026	15,868	43.4	16.0	17.1	5.4	18.2	12.5	30.8	
	2022	15,774	28.0	31.2	49.4	8.5	10.8			
Heartlands	2026	7,669	34.4	2.1	39.0	6.9	13.7	5.9	8.5	23.8
	2022	7,421	35.2	13.6	79.8	6.6				
Highter's Heath	2026	7,656	38.4	45.3	9.4	1.9	14.1	29.6		
	2022	7,677	26.2	54.8	39.7		5.5			
Holyhead	2026	7,213	31.0	5.9	33.8	2.9	15.0	4.2	38.2	
	2022	6,906	30.9	6.3	76.4	3.4			13.8	
King's Norton North	2026	7,740	41.6	23.5	24.5	4.3	14.1	33.7		
	2022	7,661	20.9	38.9	55.4	1.9	3.8			
King's North South	2026	7,865	36.5	5.8	6.0	1.3	60.3	26.6		
	2022	7,826	32.0	16.3	32.8		50.9			
Kingstanding	2026	14,062	33.0	22.9	16.3	3.3	12.6	41.5	3.4	
	2022	14,070	28.7	44.3	44.5	4.9	3.9			
Ladywood	2026	18,148	22.8	9.9	26.0	9.2	37.3	12.5	5.1	
	2022	16,451	17.4	14.3	61.5	8.1	14.2			
Longbridge and West Heath	2026	15,669	38.4	30.2	10.9	4.4	15.2	39.2		
	2022	15,440	37.7	51.2	34.5	4.3	7.5			

	Year	Elec	%Poll	Con	Lab	LD	Grn	Ref	Ind	Oth
Lozells	2026	8,006	46.0	1.1	27.7	1.2	6.3	1.8	61.9	
	2022	7,362	26.7	25.0	70.7		4.3			
Moseley	2026	15,954	43.1	4.0	14.1	44.7	26.7	7.6	2.9	
	2022	15,818	36.8	6.7	40.6	42.9	9.7			
Nechells	2026	7,082	31.0	3.1	24.9	3.7	13.2	9.7	44.9	0.6
	2022	7,449	18.2	11.2	88.8					
Newtown	2026	7,712	27.7	4.9	41.8	17.4	16.4	5.0	14.5	
	2022	7,556	27.3	15.0	58.1	15.0				
North Edgbaston	2026	15,284	31.3	8.6	40.7	4.5	24.5	9.7	12.1	
	2022	14,322	23.8	28.1	62.3	6.6				
Northfield	2026	8,214	45.1	19.0	26.1	5.7	13.5	35.7		
	2022	7,984	35.3	34.7	56.6	4.2	4.5			
Oscott	2026	14,407	34.4	25.3	14.1	3.6	11.7	38.6	6.7	
	2022	14,411	23.2	47.9	43.5	8.6				
Perry Barr	2026	14,593	34.9	6.8	11.9	34.4	13.2	19.6	13.2	0.9
	2022	14,287	29.6	8.2	38.6	53.2				
Perry Common	2026	7,796	31.0	10.8	20.2	4.4	13.6	42.3	8.8	
	2022	7,737	22.0	40.4	52.7	3.1	2.7			
Pype Hayes	2026	7,557	32.5	13.5	21.0	6.4	12.6	43.8	2.6	
	2022	7,463	25.7	42.9	47.7	2.4	5.5			
Quinton	2026	15,006	40.6	13.2	17.2	5.6	15.8	21.2	27.0	
	2022	14,988	32.8	37.2	45.9	4.3	6.1			
Rubery and Rednal	2026	7,172	35.8	34.9	10.6	4.7	13.0	36.9		
	2022	7,150	26.2	49.3	41.7	2.7	6.3			
Shard End	2026	8,520	29.0	6.3	19.8	4.2	13.0	51.3	5.4	
	2022	8,432	25.2	26.4	60.8	5.7	7.1			
Sheldon	2026	14,576	37.1	6.0	7.2	32.5	9.5	40.3		4.5
	2022	14,369	33.4	16.4	24.1	50.1	6.7			
Small Heath	2026	13,804	36.4	1.3	19.6	29.1	11.7	2.4	5.2	30.8
	2022	13,366	16.8	21.6	47.5	30.9				
Soho and Jewellery Quarter	2026	16,700	28.2	6.6	36.1	5.1	31.1	9.7		11.4
	2022	15,345	22.6	10.3	67.5	8.1	14.1			
South Yardley	2026	7,488	37.8	3.4	6.8	49.0	11.7	27.3		1.9
	2022	7,201	26.7	11.5	27.0	55.7	4.7			
Sparkbrook and Balsall Heath East	2026	16,058	33.3	1.7	19.1	8.4	21.9	2.7	35.2	11.0
	2022	15,694	25.2	22.7	67.9	4.1	4.9			
Sparkhill	2026	13,573	33.3	2.5	38.3	17.6	24.4	3.1	14.1	
	2022	13,395	30.5	16.8	77.6	5.6				
Stirchley	2026	7,465	49.3	5.3	34.7	4.3	39.4	16.4		
	2022	7,278	36.1	13.8	72.7	4.8	8.8			
Stockland Green	2026	15,565	30.3	7.5	22.1	3.8	14.4	22.6	28.5	1.1
	2022	14,893	22.4	24.2	62.7	3.8	5.8			
Sutton Four Oaks	2026	7,539	50.3	58.2	6.9	4.4	8.6	21.9		
	2022	7,563	33.4	66.1	18.0	9.8	6.0			
Sutton Mere Green	2026	8,001	49.3	46.0	6.1	10.3	10.4	27.2		
	2022	7,893	34.3	64.0	21.4	9.0	5.6			
Sutton Reddicap	2026	7,376	41.6	52.8	7.5	4.4	9.1	26.1		
	2022	7,308	26.5	61.0	29.0		10.0			
Sutton Roughley	2026	8,494	48.5	40.4	10.9	5.4	10.2	33.2		
	2022	8,362	31.3	62.4	28.4	9.2				
Sutton Trinity	2026	7,664	48.7	36.6	7.8	2.9	29.7	23.1		
	2022	7,611	32.0	48.0	32.2	8.7	11.1			
Sutton Vesey	2026	15,120	50.1	32.8	27.1	3.2	10.2	26.7		
	2022	15,122	34.8	33.8	60.5	5.7				

	Year	Elec	%Poll	Con	Lab	LD	Grn	Ref	Ind	Oth
Sutton Walmley & Minworth	2026	12,566	47.1	42.2	6.8	5.1	9.4	36.6		
	2022	12,708	28.3	57.7	20.1	11.3	10.9			
Sutton Wylde Green	2026	7,203	52.8	52.4	10.5	4.8	12.0	20.4		
	2022	7,185	36.2	57.6	24.4	11.4	6.6			
Tyseley and Hay Mills	2026	8,265	32.6	11.3	17.3	17.3	20.5	16.1		3.4
	2022	7,578	23.8	8.7	74.4	10.3	6.6			
Ward End	2026	8,654	39.6	0.8	15.5	9.7	6.6	4.9	61.7	0.9
	2022	8,281	33.1	16.8	43.7	34.5	5.0			
Weoley and Selly Oak	2026	15,758	38.7	25.2	20.2	5.5	20.5	27.0	1.6	
	2022	15,684	29.8	35.1	51.8	5.9	7.2			
Yardley East	2026	7,984	35.6	4.7	13.7	34.6	14.8	26.9		5.4
	2022	7,984	26.1	8.4	32.6	59.0				
Yardley West and Stechford	2026	8,036	39.2	1.8	8.8	60.8	11.7	12.9		4.0
	2022	7,669	36.8	3.5	25.5	71.0				

1973

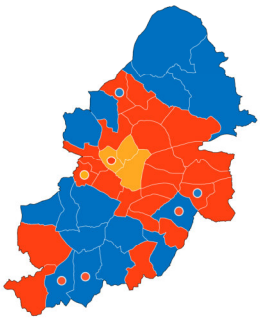

1975

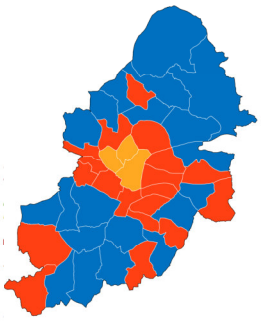

1976

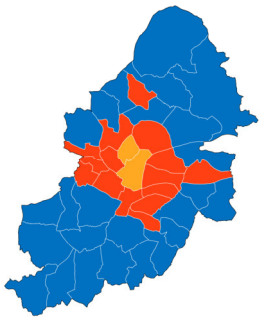

1978

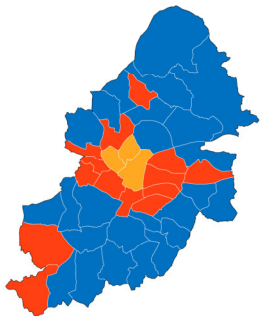

1979

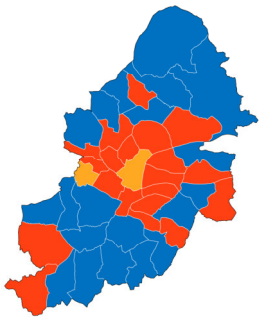

1980

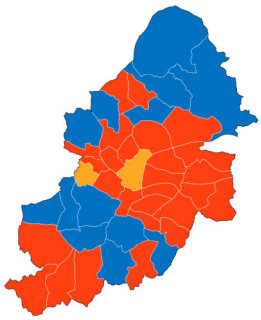

1982

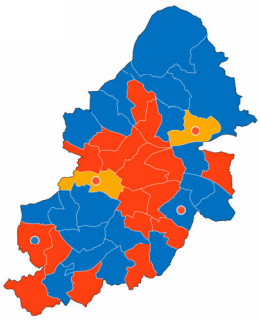

1983

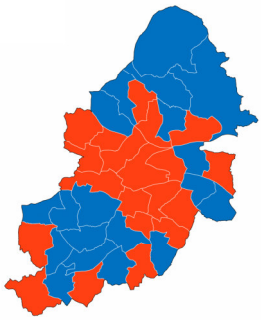

1984

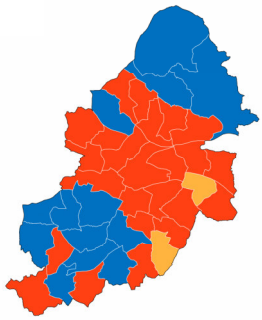

1986

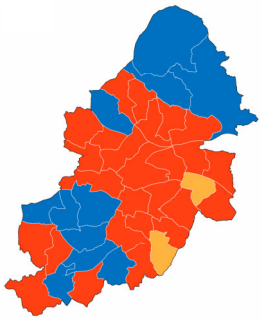

1987

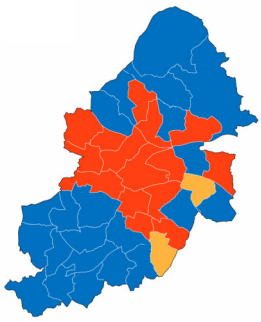

1988

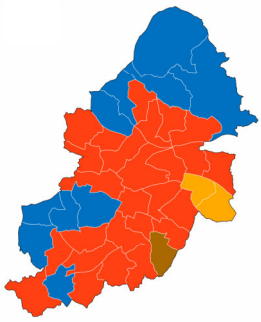

1990

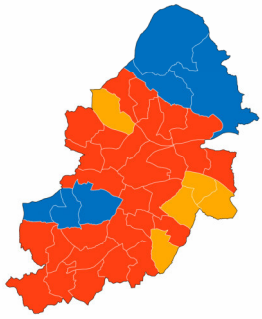

1991

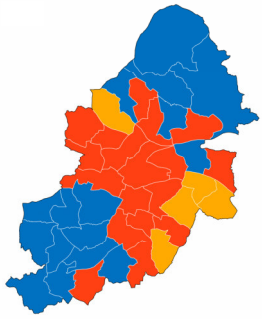

1992

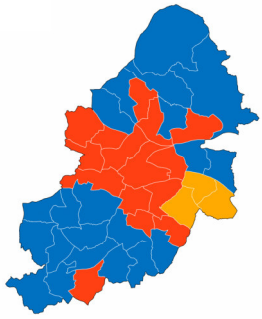

1994

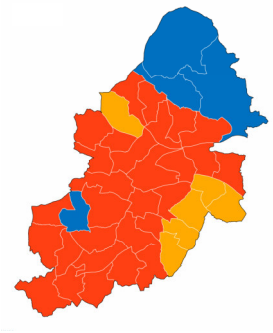

1995

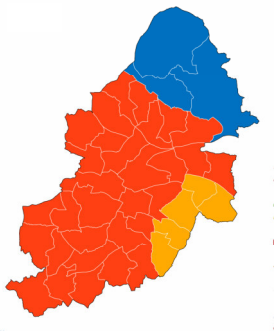

1996

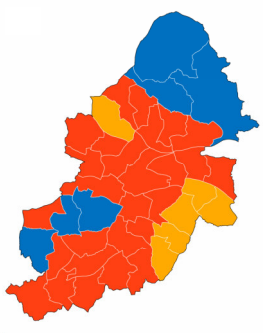

1998

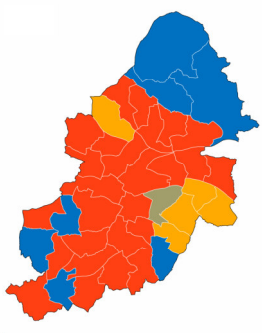

1999

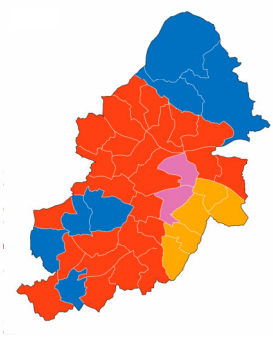

2000

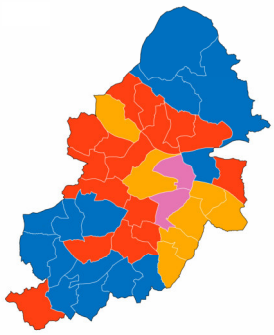

2002

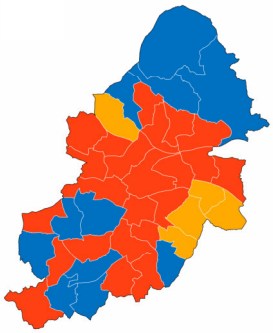

2003

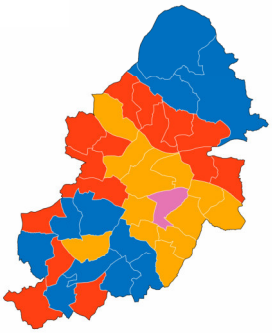

2004

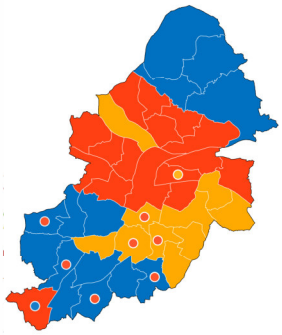

2006

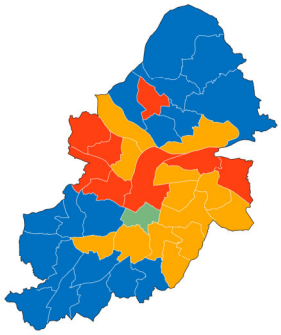

2007

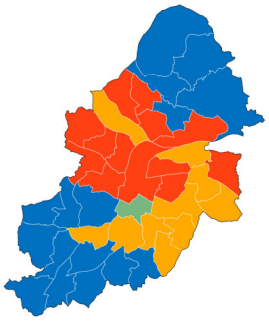

2008

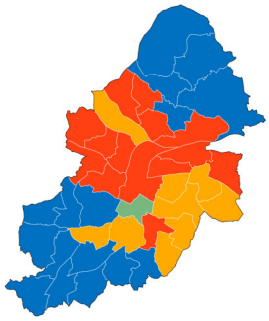

2010

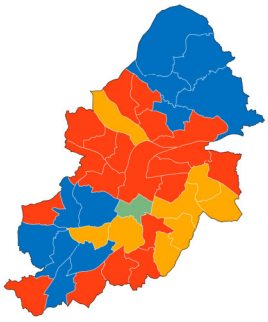

2011

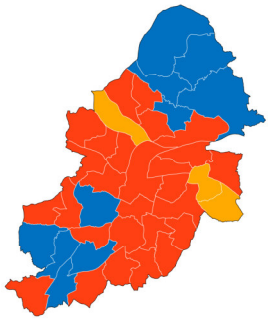

2012

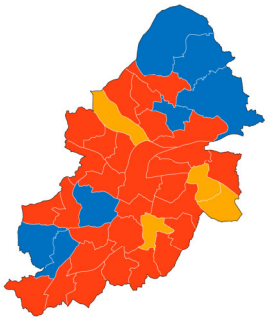

2014

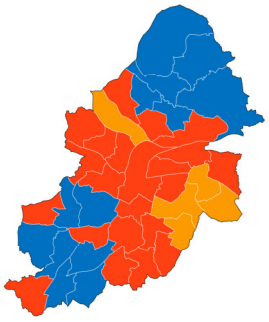

2015

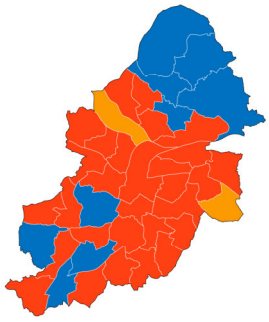

2016

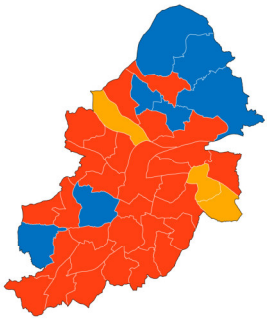

2018

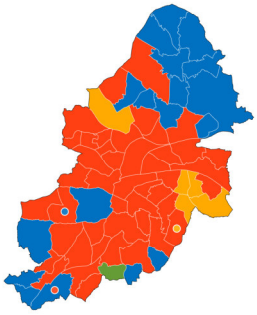

2022

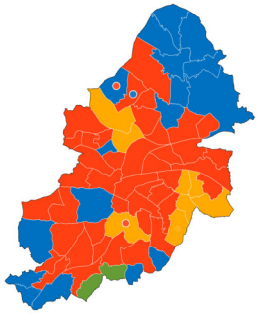

2026

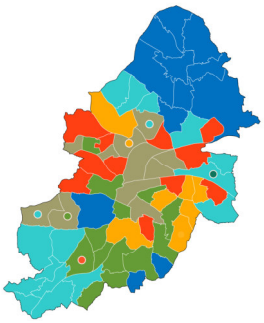

Blackburn with Darwen

Labour lose to no overall control (minority Labour administration)

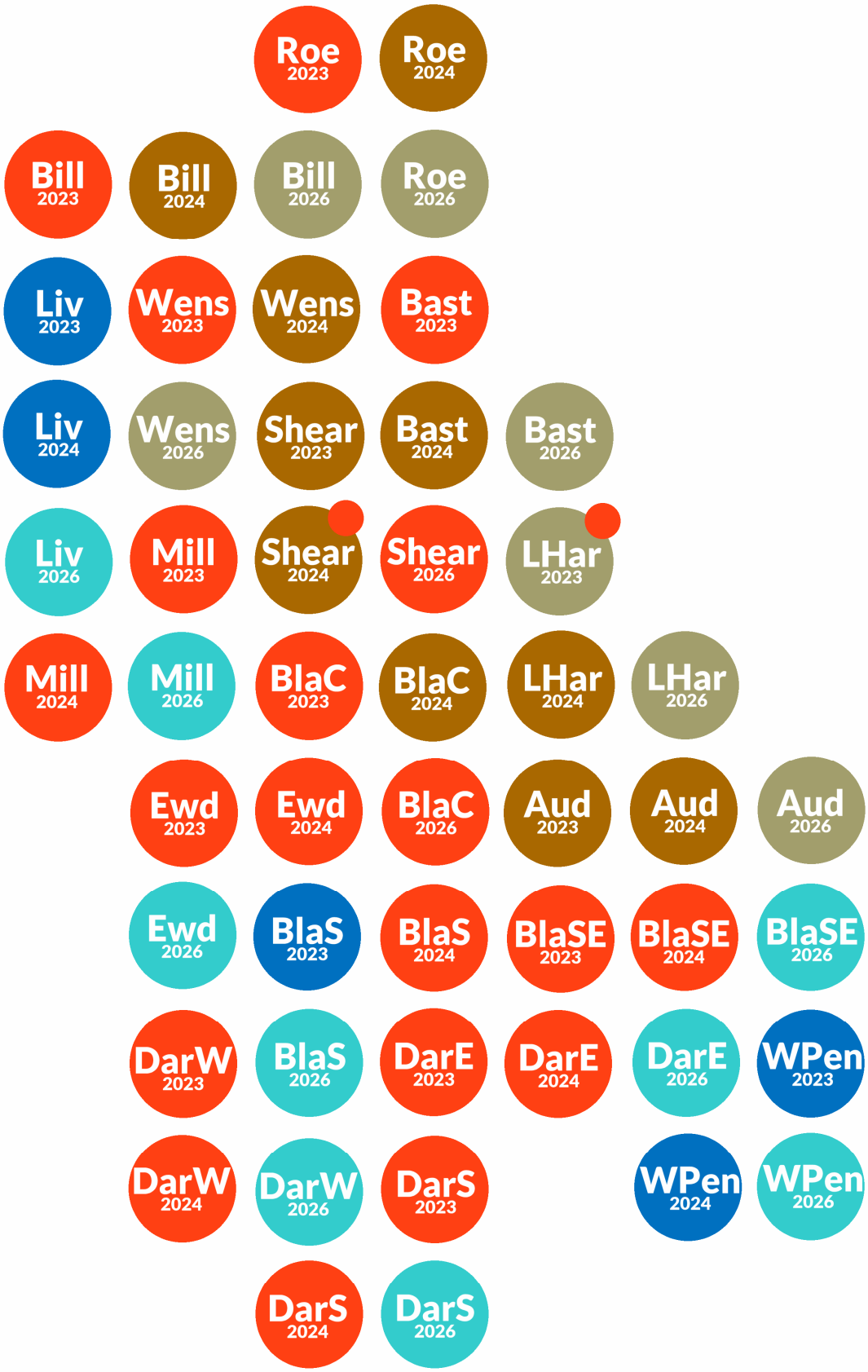

Blackburn with Darwen council-wide results

	seats	vote	seats	vote	seats	vote	seats	vote	seats	vote	seats	vote	total	maj	
2026	5	10.9	20	23.3	9	29.6	0	0.3	0	11.6	17	24.4	17		
2024	9	22.5	29	40.5	0	0.0	0	0.0	0	2.4	13	34.6	17	7	●
2023	12	30.3	38	63.0	0	0.0	0	5.1	0	0.9	1	1.6	17	25	●
2022	13	32.2	36	60.1	0	0.0	1	3.4	0	0.0	1	4.3	17	21	●
2021	14	38.8	36	55.4	0	0.0	1	5.0	0	0.0	0	0.8	17	21	●
2019	13	28.4	36	55.3	0	3.4	2	3.2	0	0.0	0	13.1	17	21	●
2018	13	33.1	37	55.0	0	2.2	1	5.2	0	1.9	0	6.7	51	23	●
2016	16	29.5	45	58.2	0	4.8	3	5.3	0	0.0	0	7.0	22	26	●
2015	14	34.4	47	53.9	0	9.3	3	2.4	0	0.0	0	9.3	21	30	●
2014	12	28.0	48	61.6	0	4.6	4	4.5	0	0.0	0	6.0	21	32	●
2012	14	29.7	45	61.2	0	0.0	5	6.8	0	0.5	0	2.3	22	26	●
2011	17	27.8	37	57.4	0	0.0	6	10.9	0	0.0	4	3.9	21	10	●
2010	19	28.7	31	45.0	0	0.0	9	19.0	0	0.0	5	7.3	21		
2008	18	29.5	27	37.4	0	0.0	11	21.2	0	0.0	8	11.8	22		
2007	17	29.0	31	34.5	0	0.0	13	23.3	0	0.0	3	13.1	21		
2006	14	24.8	33	35.4	0	0.0	13	26.5	0	0.0	4	13.1	21	2	●
2004	17	30.4	31	30.9	0	0.0	11	21.4	0	0.0	5	17.2	64		
2002	16	33.9	37	47.7	0	0.0	8	16.1	0	0.0	1	2.4	20	12	●
2001	19	33.1	37	46.4	0	0.0	6	17.7	0	0.0	0	2.8	20	12	●
2000	20	43.2	36	41.1	0	0.0	6	14.1	0	0.0	0	1.6	20	10	●
1999	16	37.6	43	46.9	0	0.0	3	15.2	0	0.0	0	0.3	20	24	●
2004	12	27.7	46	45.3	0	0.0	4	25.2	0	0.0	0	1.9	62	30	●
1996	12	26.2	45	52.4	0	0.0	3	20.3	0	0.0	0	1.2	20	30	●
1995	15	22.5	42	58.1	0	0.0	3	17.2	0	0.0	0	2.4	20	24	●
1994	19	29.0	36	55.4	0	0.0	4	12.3	0	0.0	1	3.3	20	12	●
1992	19	45.4	37	40.5	0	0.0	4	13.4	0	0.0	0	0.7	20	14	●
1991	17	36.0	40	44.6	0	0.0	3	16.2	0	0.0	0	3.2	20	20	●
1990	19	26.2	36	59.8	0	0.0	5	11.3	0	0.0	0	2.8	20	13	●
1988	24	38.8	31	48.9	0	0.0	4	10.0	0	0.0	1	2.2	20	2	●
1987	21	35.5	30	43.0	0	0.0	7	18.1	0	0.0	2	3.4	20		
1986	20	25.9	33	46.6	0	0.0	5	21.1	0	0.0	2	6.3	20	6	●
1984	23	30.2	30	46.8	0	0.0	3	15.5	0	0.0	4	7.5	20		
1983	24	32.5	31	42.5	0	0.0	2	16.8	0	0.0	3	8.2	20	2	●
1982	24	30.5	28	38.1	0	0.0	3	24.0	0	0.0	5	7.3	20		
1980	22	33.5	29	48.2	0	0.0	4	10.7	0	0.0	5	7.6	20		
1979	22	36.3	27	40.3	0	0.0	4	13.8	0	0.0	7	9.6	60	14	●
1976	27	40.5	17	27.4	0	0.0	8	3.9	0	0.0	8	18.2	60	14	●
1973	19	33.5	27	35.2	0	0.0	11	17.8	0	0.0	3	13.4	60	14	●

Ward history of Blackburn with Darwen

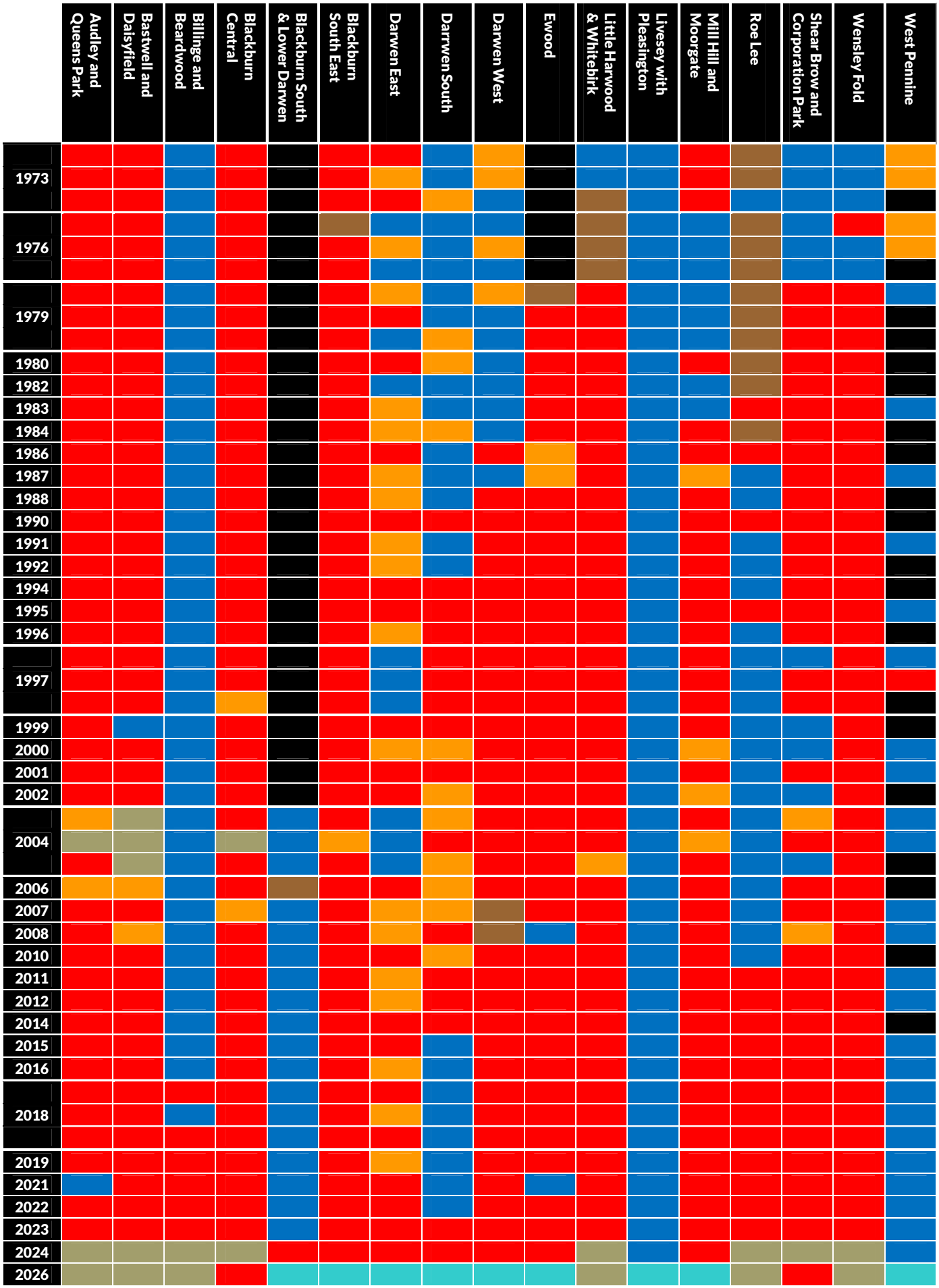

Audley and Queen's Park
Blackburn

Aadil Chopdat	**Ind**	**886**	**38.5**	
Yusuf Jan-Virmani	Ind	489	21.2	- 10.0
Ehsan Raja	Lab	427	18.5	- 21.0
Catherine Richards	Ref	177	7.7	
Michael Nickson	Grn	173	7.5	
Zain Ghulam	Ind	104	4.5	
Tristan Marrow	Con	46	2.0	- 10.7

Bastwell and Daisyfield
Blackburn

Shakeel Choudhry	**Ind**	**1,332**	**46.7**	
*Parwaiz Akhtar	Lab	1,127	39.5	- 36.9
Matthew Khan-Dyer	Grn	149	5.2	
Fajila Patel	Ind	133	4.7	
Maurice D. Robinson	Ref	97	3.4	
Reece Macauley	Con	17	0.5	- 23.1

Billinge and Beardwood
Blackburn

***Tasleem Fazal**	**Ind**	**1,173**	**41.9**	
Shabbir Dudhara	Lab	470	16.8	- 47.9
Imtiaz Ali	Con	397	14.2	- 13.5
Aimee L. Dewse	Grn	395	14.1	
Danny Wilson	Ref	365	13.0	

Blackburn Central
Blackburn

***Zamir Khan**	**Lab**	**865**	**41.1**	**- 26.4**
Aliraza Tariq	Ind	586	27.8	
Isaac J. Cowans	Ref	359	17.1	
Saul Whittle	Grn	186	8.8	
Simon P. Huggill	LD	55	2.6	
Keith Murray	Con	54	2.6	- 17.6

Blackburn South and Lower Darwen
Rossendale and Darwen

Daniel Matchett	**Ref**	**1,313**	**56.0**	
*Jacqueline Slater	Con	531	22.7	- 37.3
Hazel M. Walsh	Grn	499	21.3	

Blackburn South East
Blackburn

Andrew Mahon	**Ref**	**840**	**46.6**	
*James Shorrock	Lab	487	27.0	- 46.1
Ahmed Abdelrahman	Grn	346	19.2	
Henry Arnold	Con	130	7.2	- 19.7

Darwen East
Rossendale and Darwen

Christine Dawson	**Ref**	**919**	**45.2**	
*Martin McCaughran	Lab	568	27.9	- 26.6
Yasmin M.G. Connell	Grn	362	17.8	
Ryan Slater	Con	184	9.1	- 9.4

Darwen South
Rossendale and Darwen

Bradley Langford	**Ref**	**1,405**	**51.0**	
Sue Skipper	Lab	573	20.8	- 17.5
*Kevin Connor	Con	471	17.1	- 29.0
Denise V. Morgan	Grn	306	11.1	

Darwen West
Rossendale and Darwen

Janine Crook	**Ref**	**1,136**	**43.1**	
*David Smith	Lab	986	37.4	- 28.3
Eleanor J. Hill	Grn	233	8.8	
Steve Duncan	Con	207	7.9	- 22.8
Ian C. Thomas	LD	71	2.7	- 0.9

Ewood
Blackburn

John A. Clayton	**Ref**	**1,034**	**51.1**	
*Elaine Whittingham	Ind	391	19.3	
Willem Evans	Grn	351	17.4	
Les Cade	Con	245	12.1	- 27.5

Little Harwood and Whitebirk
Blackburn

Haroon Khan	**Ind**	**1,203**	**48.5**	
Salim Lorgat	Lab	627	25.3	- 45.9
John Black	Ref	283	11.4	
James P. Schofield	Grn	269	10.8	
Emma Macaulay	Con	98	4.0	- 24.8

Livesey with Pleasington
Blackburn

Helen A.R. Voegt	**Ref**	**1,448**	**43.3**	
Rick Moore	Con	823	24.6	- 41.4
*Derek J. Hardman		427	12.8	
Oscar Marshall	Lab	325	9.7	- 24.3
Paul A. Florentine	Grn	323	9.7	

Mill Hill and Moorgate
Blackburn

Stephen J. Hartley	**Ref**	**1,047**	**53.7**	
Donna M. Talbot	Lab	465	23.8	- 38.7
Charlotte A. Bradley	Grn	277	14.2	
Tillie Delaney	Con	162	8.3	- 29.2

Roe Lee
Blackburn

***Sajid Ali**	**Ind**	**1,119**	**42.4**	
Tommy Temperley	Ref	676	25.6	
Hassan Ul-Haq	Grn	436	16.5	
Sarah Morrison	Con	282	10.7	- 23.4
Mudassir Shaheen	WP	73	2.8	
Liyakat Sidat		52	2.0	

Shear Brow and Corporation Park
Blackburn

Hussain Akhtar	**Lab**	**1,440**	**47.9**	**- 43.0**
*Suleman Khonat	Ind	1,345	44.7	
Alex Wareing	Grn	128	4.3	
Christopher J. Powell	Ref	74	2.5	
Adrian Hoole	Con	20	0.7	- 8.4

Wensley Fold
Blackburn

Mohamed S. Patel	**Ind**	**1,100**	**41.4**	
Tahyub Naser	Lab	962	36.2	- 52.8
Jordan A. Sands	Ref	262	9.9	
Jane Wareing	Grn	228	8.6	
Carolyn M. Marrow	Con	57	2.1	- 8.9
Altaf Patel	Ind	39	1.5	
Safvan Patel	Ind	10	0.4	

West Pennine
Rossendale and Darwen

Angela Crane	**Ref**	**1,264**	**39.1**	
*Julie H. Slater	Con	939	29.1	- 27.2
Jude D. Rowley	Lab	696	21.5	- 11.1
Simon Charlesworth	Grn	331	10.2	

Summary of results: Blackburn with Darwen

	Year	Elec	%Poll	Con	Lab	LD	Grn	Ref	Ind	Other
Audley and Queen's Park	2026	6,613	35.0	2.0	18.5		7.5	7.7	64.2	
	2024	6,401	34.2	5.9	30.6		14.3		49.2	
	2023	6,393	28.4	18.4	67.1	6.0			8.5	
	2022	6,299	33.0	12.7	39.5				47.7	
Bastwell and Daisyfield	2026	6,066	47.2	0.5	39.5		5.2	3.4	4.7	
	2024	5,857	41.3	5.7	38.7				55.5	
	2023	5,912	35.2	19.6	80.4					
	2022	5,940	37.8	23.6	76.4					
Billinge and Beardwood	2026	6,573	42.9	14.2	16.8		14.1	13.0	41.9	
	2024	6,281	38.3	16.1	21.1				62.7	
	2023	6,154	34.3	32.7	62.0	5.2				
	2022	6,087	37.2	27.7	64.7				7.6	
Blackburn Central	2026	6,457	32.7	2.6	41.1	2.6	8.8	17.1	27.8	
	2024	6,260	25.0	10.6	38.2				51.2	
	2023	6,231	22.1	16.1	76.4	7.5				
	2022	6,256	26.0	20.2	67.5				12.3	
Blackburn South and Lower Darwen	2026	5,919	39.9	22.7			21.3	56.0		
	2024	6,086	26.7	46.2	53.8					
	2023	5,721	26.3	56.0	44.0					
	2022	5,751	25.7	60.0	40.0					
Blackburn South East	2026	6,489	27.8	7.2	27.0		19.2	19.2		
	2024	5,699	17.8	17.7	58.3				24.0	
	2023	6,025	16.7	26.6	73.4					
	2022	6,077	18.6	26.9	73.1					
Darwen East	2026	6,709	30.5	9.1	27.9		17.8	45.2		
	2024	6,422	20.7	16.2	58.6				25.1	
	2023	6,427	21.9	15.8	59.1	25.1				
	2022	6,512	25.6	18.5	54.5	26.9				
Darwen South	2026	6,758	40.8	17.1	20.8		11.1	51.0		
	2024	6,534	28.5	39.8	49.0		11.2			
	2023	6,502	28.8	40.8	45.3	10.9				3.0
	2022	6,323	30.3	46.1	38.3	15.7				
Darwen West	2026	6,156	43.1	7.9	37.4	2.7	8.8	43.1		
	2024	6,129	28.7	26.2	73.8					
	2023	6,227	30.8	31.3	62.8	5.9				
	2022	6,259	34.7	30.7	65.7	3.6				
Ewood	2026	6,323	32.2	12.1			17.4	51.1	19.3	
	2024	6,168	20.3	33.6	55.6		10.8		5.1	
	2023	6,160	20.8	41.8	58.2					
	2022	6,188	23.3	39.6	60.4					
Little Harwood and Whitebirk	2026	6,267	39.7	4.0	25.3		10.8	11.4	48.5	
	2024	6,090	36.7	7.7	21.7				70.6	
	2023	6,057	25.3	13.3	80.3	6.4				
	2022	6,031	32.0	28.8	71.2					
Livesey with Pleasington	2026	7,222	46.4	24.6	9.7		9.7	43.3	12.8	
	2024	6,570	29.6	74.7	25.3					
	2023	6,440	31.5	67.5	32.5					
	2022	6,388	32.6	66.0	34.0					
Mill Hill and Moorgate	2026	5,732	34.2	8.3	23.8		14.2	53.7		
	2024	5,579	19.8	25.0	64.0				11.0	
	2023	5,583	20.2	23.0	68.1		8.9			
	2022	5,610	23.1	37.5	62.5					
Roe Lee	2026	6,706	39.6	10.7			16.5	25.6	2.0	2.8
	2024	6,450	33.1	19.1	34.0				46.9	
	2023	6,365	27.8	23.8	67.4		8.8			
	2022	6,366	33.3	34.1	65.9					
Shear Brow and Corporation Park	2026	6,336	47.6	0.7	47.9		4.3	2.5	44.7	
	2024	6,166	45.0	2.4	26.8				70.9	
	2023	6,146	27.9	9.5	90.5					
	2022	6,169	33.6	9.1	90.9					
Wensley Fold	2026	6,301	42.4	2.1	36.2			9.9	43.3	
	2024	6,031	33.8	4.2	43.4		5.8		46.7	
	2023	6,015	30.2	9.9	90.1					
	2022	6,009	31.9	11.0	89.0					
West Pennine	2026	6,274	51.8	29.1	21.5		10.2	39.1		
	2024	6,122	35.1	53.9	44.1					
	2023	6,170	37.4	51.9	32.7	15.4				
	2022	6,155	38.8	56.3	32.6	11.0				

1997

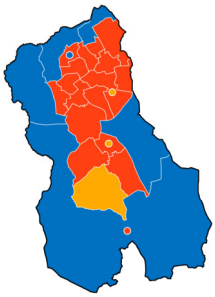

1999

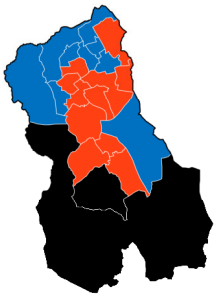

2000

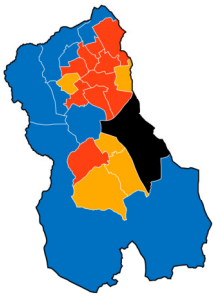

2001

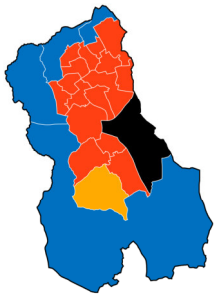

2002

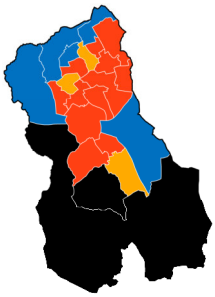

2004

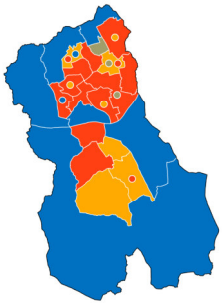

2006

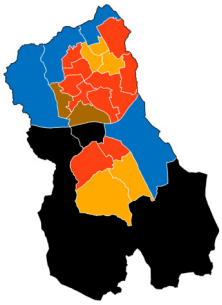

2007

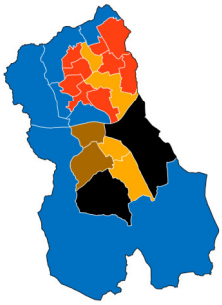

2008

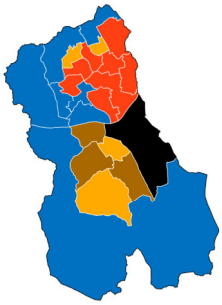

2010

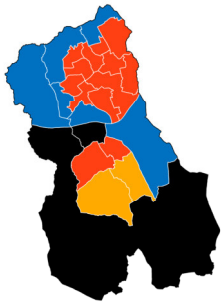

2011

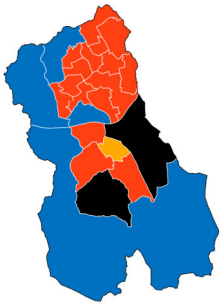

2012

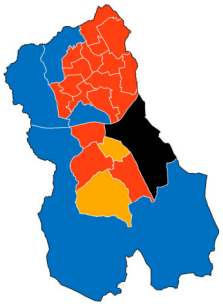

2014

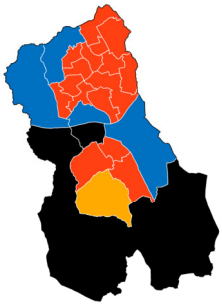

2015

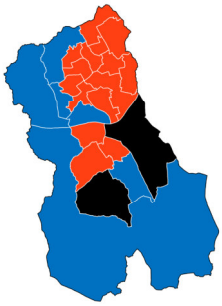

2016

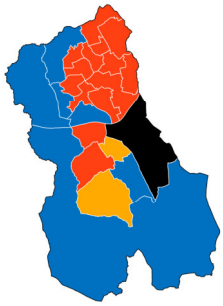

2018

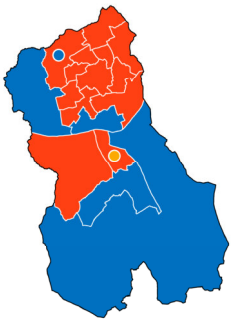

2019

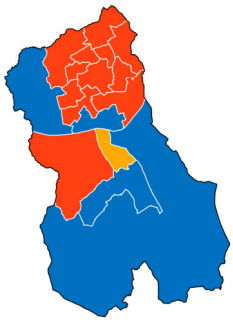

2021

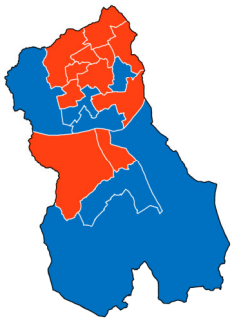

2022

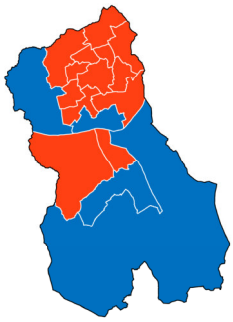

2023

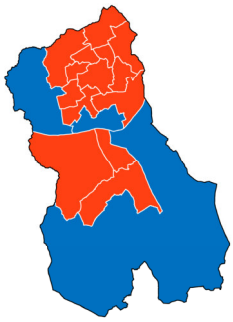

2024

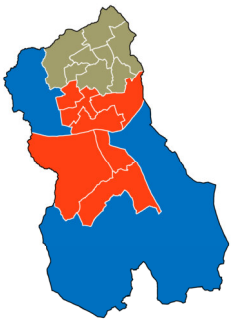

2026

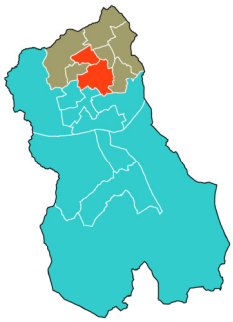

Bolton

Council remains under no overall control (1 vacancy)

Bolton council-wide results

	seats	vote	seats	vote	seats	vote	seats	vote	seats	vote	seats	vote	total	maj	
2026	10	14.4	20	19.5	10	32.6	5	7.4	4	17.6	10	8.4	20		
2024	15	20.4	25	34.4	0	10.0	6	7.9	1	9.6	14	37.3	20		
2023	17	30.8	26	36.7	0	8.0	6	9.6	0	3.9	11	23.0	60		
2022	23	34.9	19	38.8	0	5.2	5	10.0	0	1.9	13	16.3	20		
2021	21	38.0	18	35.5	0	0.2	5	9.6	0	0.8	16	15.9	20		
2019	20	28.6	24	31.3	0	10.7	5	12.7	0	3.1	11	13.6	20		
2018	19	32.6	31	39.0	0	3.1	3	14.2	0	2.8	7	11.3	20	2	●
2016	15	25.2	37	40.2	2	20.4	3	10.9	0	3.0	3	20.7	20	14	●
2015	14	28.2	40	39.4	1	19.3	3	7.4	0	4.2	2	20.9	20	20	●
2014	15	22.5	40	40.4	2	25.2	3	7.1	0	3.5	2	26.2	20	20	●
2012	16	28.7	41	51.8	0	0.0	3	12.3	0	4.7	0	2.5	20	22	●
2011	20	33.6	35	49.4	0	0.0	5	12.0	0	3.7	0	1.3	20	10	●
2010	22	33.8	30	39.4	0	0.0	8	21.3	0	2.2	0	3.2	20		
2008	23	41.8	27	32.4	0	0.0	9	20.3	0	2.5	1	2.9	20		
2007	22	39.8	26	36.5	0	0.0	12	19.7	0	3.2	0	4.1	20		
2006	21	40.1	23	37.7	0	0.0	16	18.9	0	2.2	0	3.2	20		
2004	19	35.7	20	31.2	0	0.6	21	30.1	0	0.6	0	3.0	60		
2003	19	32.6	27	35.9	0	0.0	14	29.7	0	0.3	0	1.8	20		
2002	16	33.4	31	40.2	0	0.0	13	23.6	0	0.3	0	2.8	20	2	●
2000	15	39.3	34	36.1	0	0.0	11	22.8	0	0.1	0	1.8	20	8	●
1999	10	30.7	41	46.5	0	0.0	9	21.0	0	0.0	0	1.8	20	22	●
1998	8	29.8	47	48.2	0	0.0	5	19.0	0	0.0	0	3.0	20	34	●
1996	6	25.0	48	54.1	0	0.0	6	19.6	0	0.0	0	1.3	20	36	●
1995	11	24.0	43	54.3	0	0.0	6	19.3	0	0.0	0	2.3	20	26	●
1994	15	24.7	37	52.9	0	0.0	6	22.3	0	0.0	2	0.2	20	14	●
1992	16	42.4	39	40.0	0	0.0	4	17.7	0	0.0	1	0.0	20	18	●
1991	14	34.0	42	44.2	0	0.0	3	19.4	0	0.0	1	2.4	20	24	●
1990	14	26.1	43	54.4	0	0.0	3	14.4	0	0.0	0	5.1	20	26	●
1988	16	33.5	39	47.5	0	0.0	5	16.0	0	0.0	0	1.9	20	18	●
1987	15	35.4	38	41.1	0	0.0	7	22.6	0	0.0	0	0.9	20	16	●
1986	16	31.4	38	45.7	0	0.0	6	22.7	0	0.0	0	0.3	20	16	●
1984	20	34.8	36	47.3	0	0.0	4	17.7	0	0.0	0	0.2	20	12	●
1983	22	37.0	36	43.4	0	0.0	2	18.5	0	0.0	0	1.1	20	12	●
1982	21	37.9	36	35.3	0	0.0	3	26.5	0	0.0	0	0.2	20	12	●
1980	20	41.8	39	48.8	0	0.0	1	7.5	0	0.0	0	1.9	60	18	●
1979	35	47.0	33	46.0	0	0.0	1	6.9	0	0.0	0	0.1	23	1	●
1978	45	50.9	23	42.1	0	0.0	1	4.7	0	0.0	0	2.3	23	21	●
1976	43	38.4	20	37.5	0	0.0	2	4.0	0	0.0	4	2.8	23	17	●
1975	42	56.7	23	32.6	0	0.0	3	8.4	0	0.0	1	2.3	23	15	●
1973	35	44.2	31	42.1	0	0.0	2	10.3	0	0.0	1	3.4	69	1	●

Ward history of Bolton

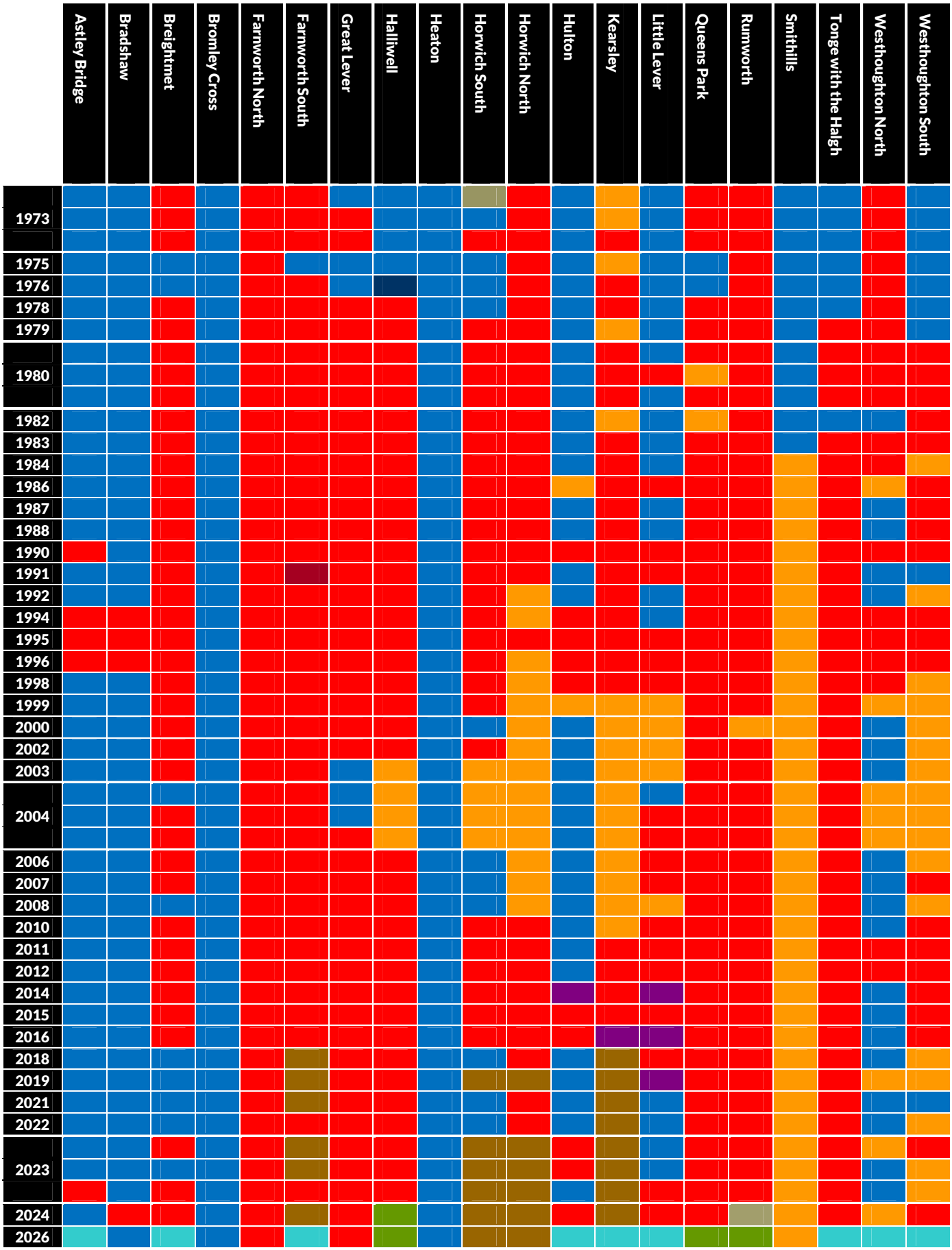

Astley Bridge
Bolton North East

Ryan Bailey	**Ref**	**1,635**	**32.7**	**+26.7**
*John Walsh	Con	1,248	25.0	- 17.6
Lee Thorne	Grn	1,147	23.0	+12.9
Phil Warren	Lab	807	16.2	- 20.3
Sarita Chohan	LD	106	2.1	- 2.7
Peter B. Hopkinson	Ind	53	1.1	

Bradshaw
Bolton North East

***Leslie Webb**	**Con**	**1,801**	**37.4**	**- 11.4**
Sandra Harris	Ref	1,712	35.6	+27.0
Peter D. Firth	Lab	745	15.5	- 17.8
Jennifer Entwistle	Grn	423	8.8	
Christine Strawbridge	LD	130	2.7	- 6.6

Breightmet
Bolton North East

Mike Tucker	**Ref**	**1,890**	**47.3**	**+36.2**
*Adele K. Warren	Con	974	24.4	- 17.1
Kate E. Taylor	Lab	605	15.1	- 27.5
Gillian Fernley	Grn	413	10.3	
Derek J. Gradwell	LD	80	2.0	- 2.8
Wendy A. Hopkinson	Ind	33	0.8	

Bromley Cross
Bolton North East

Charlotte A. Cadden	**Con**	**1,794**	**36.3**	**- 12.7**
Jayden Cain	Ref	1,669	33.8	+27.8
Joe Burton	Grn	718	14.5	+ 5.2
Bill Lovat	Lab	597	12.1	- 19.0
Jim Priest	LD	164	3.3	- 1.2

Farnworth North
Bolton South and Walkden

***Nadeem Ayub**	**Lab**	**1,131**	**29.0**	**- 31.2**
Rees Gibbon	Ref	1,109	28.4	+11.1
Philip Kochitty	Grn	648	16.6	+ 7.3
Sandra Baker	First	642	16.4	
Champak Mistry	Ind	235	6.0	
Ryan Cain	Con	103	2.6	- 12.7
Andrew J. Tonge	LD	35	0.9	- 3.2

Farnworth South
Bolton South and Walkden

Julie Pattison	**Ref**	**1,220**	**41.6**	**+27.2**
*Paul D. Sanders	First	956	32.6	- 11.8
Wesley McArdle	Lab	343	11.7	- 21.3
David Wright	Grn	338	11.5	
Kubbar Alom	Con	59	2.0	- 2.9
Jennifer L. Tonge	LD	40	1.4	- 2.0

Great Lever
Bolton South and Walkden

***Mohammed Iqbal**	**Lab**	**1,918**	**45.8**	**- 11.0**
Mahboob Alom	Grn	1,239	29.6	+22.5
Gus Heyes	Ref	755	18.0	+13.8
Yusuf Butt	Con	159	3.8	- 25.7
Rishikesh R. Chohan	LD	116	2.8	+ 0.3

Halliwell
Bolton North East

Baggy Khan	**Grn**	**1,752**	**41.8**	**+37.8**
*Safwaan Patel	Lab	1,444	34.5	- 12.6
Philip Booth	Ref	744	17.8	+13.0
Elizabeth A. Elliott	Con	136	3.2	- 38.1
Caroline Turner-Preece	LD	115	2.7	0.0

Heaton, Lostock and Chew Moor
Bolton West

***Anne B. Galloway**	**Con**	**2,112**	**37.6**	**- 9.8**
Hetan Ajwani	Ref	1,374	24.5	+18.1
Salim Qureshi	Lab	1,065	19.0	- 7.4
Alexander J. Rostron	Grn	760	13.5	
Paul Martin	LD	299	5.3	- 1.4

Horwich North
Bolton West

Andrea J. Finney	**First**	**1,905**	**39.3**	**- 2.2**
Stephen Martindale	Ref	1,243	25.6	+21.8
Helena Carman	Grn	585	12.1	+ 5.4
Graham Dawson	Lab	536	11.0	- 21.9
Carol Forshaw	Con	257	5.3	- 6.8
Charlotte C.M. Moncado-Sears	Ind	252	5.2	
Scott Turner-Preece	LD	74	1.5	- 1.9

Horwich South and Blackrod
Bolton West

***Peter Wright**	**First**	**1,775**	**44.3**	**+ 0.2**
Matthew Kyle	Ref	1,060	26.4	+22.7
Joshua J.C. Cook	Lab	378	9.4	- 10.2
Michael Jarvis	Grn	375	9.4	+ 2.7
Paul Norris	Con	293	7.3	- 12.1
John W. Strawbridge	LD	79	2.0	- 0.6
Antony Moncado-Sears	Ind	49	1.2	

Hulton
3% Bolton South & Walkden, 97% Bolton West

Derek Bullock	**Ref**	**1,939**	**43.1**	**+35.3**
Emma J. Schofield	Lab	979	21.8	- 17.2
Alan Johnson	Grn	947	21.1	+11.0
Shafi Patel	Con	470	10.5	- 27.9
Linda C. Maher	LD	160	3.6	- 1.0

Kearsley
Bolton South and Walkden

Roger Pedley	**Ref**	**1,564**	**46.4**	**+39.9**
Tracey Wilkinson	First	1,155	34.2	+ 9.7
George Butler	Lab	255	7.6	- 6.4
Tony B.S. Peers	Grn	176	5.2	
Glenys Ratcliffe	Con	103	3.1	- 4.4
Jack Tebay	Adv	71	2.1	
David C.T. Cooper	LD	49	1.5	+ 0.7

Little Lever and Darcy Lever
Bolton North East

Derek Wunderley	**Ref**	**2,040**	**49.6**	**+36.8**
*David M. Meehan	Con	924	22.5	- 11.9
Rach Gilmour	Lab	618	15.0	- 13.4
Ben W. Dolata	Grn	345	8.4	
Susan M. Martin	LD	143	3.5	+ 0.3
Fin Cozens-Stott	TUSC	40	1.0	

Queens Park and Central
75% Bolton North East, 25% Bolton South & Walkden

Zan Arif	**Grn**	**1,090**	**35.1**	
*Richard Silvester	Lab	1,044	33.6	- 34.1
Nimesh Vara	Ref	609	19.6	+ 6.9
Richard Elliott	Con	206	6.6	- 7.1
Rebekah S.M. Fairhurst	LD	160	5.1	- 0.8

Rumworth
97% Bolton South & Walkden, 3% Bolton West

Ismail Ibrahim	**Grn**	**2,346**	**49.7**	**+42.9**
*Sajid Ali	Lab	1,659	35.1	- 13.6
Ghansham H. Patel	Ref	463	9.8	+ 6.5
Gillian E. Wroe	LD	137	2.9	+ 0.9
Shahjahan Shah	Con	119	2.5	- 36.8

Smithills
Bolton West

***Susan Priest**	**LD**	**1,713**	**37.6**	**- 13.5**
Simon Roscoe	Ref	1,565	34.3	+ 29.1
Elora Hunt	Grn	563	12.4	+ 4.4
Liam O'Callaghan	Lab	533	11.7	- 12.7
Raymond Ndokwo	Con	184	4.0	- 7.4

Tonge with the Haulgh
Bolton North East

Trevor Jones	**Ref**	**2,089**	**47.1**	**+29.6**
*Nicholas Peel	Lab	1,329	30.0	- 18.3
Gaynor M. Richards	Grn	600	13.5	
Hafiz T-M. Butt	Con	251	5.7	- 19.0
Rebecca Forrest	LD	166	3.7	- 1.9

Westhoughton North and Hunger Hill

Bolton West

David Lewis	**Ref**	**1,781**	**38.2**	**+22.0**
Neil Maher	LD	1,071	23.0	- 6.3
*Martin Tighe	Con	964	20.7	- 9.3
Louise Warburton	Grn	439	9.4	+ 4.6
Paul L. Saunders	Lab	403	8.7	- 10.9

Westhoughton South

Bolton West

Glen Clarke	**Ref**	**1,644**	**38.3**	**+37.7**
*David A. Wilkinson	LD	1,550	36.1	+ 3.9
Christina R. Saunders	Lab	455	10.6	- 21.1
Simon Penhallow	Grn	306	7.1	
Colin Higson	Con	276	6.4	- 12.6
Richard A. Bates	Ind	57	1.3	

Summary of results: Bolton

	Year	Elec	%Poll	Con	Lab	LD	Grn	Ref	First	Ind	Other
Astley Bridge	2026	11,686	42.9	25.0	16.2	2.1	23.0	32.7		1.1	
	2024	11,557	35.8	38.0	38.0		13.5	10.5			
	2023	11,442	35.2	42.6	36.5	4.8	10.1	6.0			
	2022	10368	34.2	49.4	33.8	6.6	7.2	3.0			
Bradshaw	2026	9,661	49.9	37.4	15.5	2.7	8.8	35.6			
	2024	9,589	37.4	39.0	40.3	3.5	5.0	12.2			
	2023	9,574	35.0	48.8	33.3	9.3		8.6			
	2022	8,992	36.6	52.5	32.6	9.2		5.8			
Breightmet	2026	10,998	36.4	24.4	15.1	2.0	10.3	47.3			
	2024	10,807	28.4	37.1	42.4	2.0	4.6	13.9			
	2023	10,705	28.8	41.5	42.6	4.8		11.1			
	2022	9,742	31.6	49.1	39.4	4.1		7.4			
Bromley Cross	2026	10,000	49.5	36.3	12.1	3.3	14.5	33.8			
	2024	9,853	38.8	46.3	35.7	3.0	4.6	9.7			
	2023	9,742	37.3	49.0	31.1	4.5	9.3	6.0			
	2022	10,392	39.2	56.4	30.2	4.3	4.6	4.5			
Farnworth North	2026	10,445	37.6	2.6	29.0	0.9	16.6	28.4	16.4	6.0	
	2024	10,163	27.6	18.7	32.7	2.6	10.0	10.7	25.2		
	2023	9,912	29.2	15.3	60.2	4.1	9.3	17.3			
Harper Green	2022	10,283	31.4	17.7	57.0	2.3		5.6	17.5		
Farnworth South	2026	9,948	29.7	2.0	11.7	1.4	11.5	41.6	32.6		
	2024	9,601	23.7	4.6	33.2	1.5	4.6	12.9	43.1		
	2023	9,536	25.1	4.9	33.0	3.4		14.4	44.4		
Farnworth	2022	10,994	26.8	7.4	47.9	1.8		4.9	38.1		
Great Lever	2026	12,241	34.3	3.8	45.8	2.8	29.6	18.0			
	2024	11,786	27.0	8.2	48.4		32.1	11.3			
	2023	11,377	36.5	29.5	56.8	2.5	7.1	4.2			
	2022	10,736	26.7	17.9	68.3	3.7	4.9	5.2			
Halliwell	2026	10,875	38.7	3.2	34.5	2.7	41.8	17.8			
	2024	10,547	32.5	3.9	37.7	5.3	45.1	7.9			
	2023	10,329	40.9	41.3	47.1	2.7	4.0	4.8			
Crompton	2022	11,586	25.8	44.9	45.7	4.4		5.0			
Heaton, Lostock & Chew Moor	2026	11,189	50.3	37.6	19.0	5.3	13.5	24.5			
	2024	11,187	40.1	44.3	25.1	4.3	8.0	7.2		11.1	
	2023	11,189	40.4	47.4	26.4	6.7		6.4		13.1	
Heaton and Lostock	2022	10,745	40.9	52.3	27.4	6.3		13.9			
Horwich North	2026	11,324	43.1	5.3	11.0	1.5	12.1	25.6	39.3	5.2	
	2024	11,227	36.1	9.1	33.1	3.0	3.5	3.3	47.9		
Horwich North East	2023	11,093	36.4	12.1	32.9	3.4	6.3	3.8	41.5		
	2022	10,023	37.5	17.1	38.0	5.6	3.5	1.1	34.6		
Horwich South and Blackrod	2026	10,312	39.4	7.3	9.4	2.0	9.4	26.4	44.3	1.2	
	2024	9,862	31.7	13.0	28.2	2.5	3.5	4.4	48.4		
Horwich and Blackrod	2023	9,685	33.2	19.4	19.6	2.6	6.7	3.7	44.1		
	2022	10,980	34.2	32.0	30.1	1.9	4.1	1.2	30.5		

	Year	Elec	%Poll	Con	Lab	LD	Grn	Ref	First	Ind	Other
Hulton	2026	11,199	40.3	10.5	21.8	3.6	21.1	43.1			
	2024	10,929	37.5	20.3	29.9	2.7	5.7	8.7		19.4	13.4
	2023	10,528	32.8	38.4	39.0	4.6	10.1	7.8			
	2022	10,186	31.6	44.4	37.2	5.6	7.5	5.3			
Kearsley	2026	9,449	35.7	3.1	7.6	1.5	5.2	46.4	34.2		2.1
	2024	9,313	26.4	5.8	34.8	1.3	2.1	6.1	49.9		
	2023	9,192	26.3	7.5	14.0	0.8		6.5	24.9		46.2
	2022	10,560	27.5	8.3	20.4	1.2		7.6	24.6		37.9
Little Lever and Darcy Lever	2026	9,787	42.1	22.5	15.0	3.5	8.4	49.6			1.0
	2024	9,679	33.0	27.1	37.7	3.3		12.4		19.3	
	2023	9,591	31.3	34.4	28.4	3.1		12.8	21.4		
	2022	9,665	33.9	37.9	24.7	3.2		14.8	19.3		
Queens Park and Central	2026	11,030	27.9	6.6	33.6	5.1	35.1	19.6			
	2024	10,354	27.5	5.8	43.7	3.3	7.6	7.7		2.6	29.3
Halliwell	2023	9,818	24.5	13.7	67.7	5.9		8.5			4.2
	2022	9,393	22.0	11.7	72.5	4.4		5.5		3.2	
Rumworth	2026	11,982	39.6	2.5	35.1	2.9	49.7	9.8			
	2024	11,644	35.8	8.7	30.2	1.2	12.2	3.4		48.3	
	2023	11,436	43.6	39.3	48.7	2.0	6.8	3.3			
	2022	10,249	35.8	35.5	55.2	1.5	6.2	1.7			
Smithills	2026	10,706	42.7	4.0	11.7	37.6	12.4	34.3			
	2024	10,677	34.7	8.7	23.3	45.9	12.2	9.9			
	2023	10,503	34.7	11.4	24.4	51.1	8.0	5.2			
	2022	10,481	36.4	16.1	25.7	50.7	2.7	4.8			
Tonge with the Haulgh	2026	11,772	37.8	5.7	30.0	3.7	13.5	47.1			
	2024	11,446	25.3	16.0	44.8	3.9	6.9	28.5			
	2023	11,238	25.1	24.7	48.3	5.6		17.5			3.9
	2022	9,346	30.9	38.3	44.8	3.0		13.9			
Westhoughton North	2026	10,692	43.7	20.7	8.7	23.0	9.4	38.2			
and Hunger Hill	2024	10,405	32.4	25.1	23.1	33.8	3.0	12.0	5.6		
	2023	10,209	32.4	30.0	19.6	29.3	4.8	5.3	10.9		
Westhoughton N. & Chew Moor	2022	11,078	35.0	42.7	16.7	32.8		2.2	5.7		
Westhoughton South	2026	10,661	41.2	6.4	10.6	36.1	7.1	38.3		1.3	
	2024	10,470	31.3	12.6	35.2	31.6	2.7	9.0	6.0		3.0
	2023	10,292	31.1	19.0	31.7	32.2		6.4	10.6		
	2022	9,966	34.2	30.8	29.5	32.7		2.8	4.1		

1980

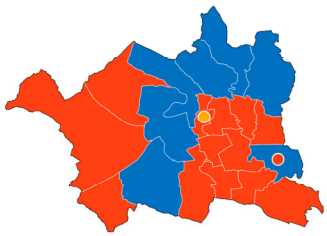

1982

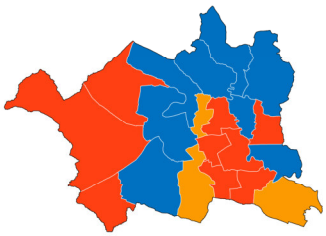

1983

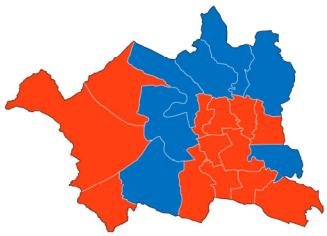

1984

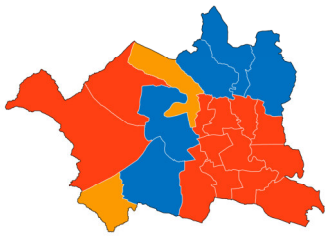

1984

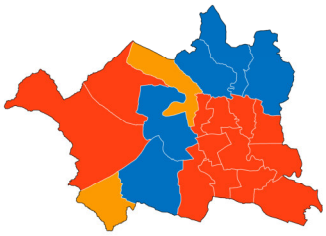

1986

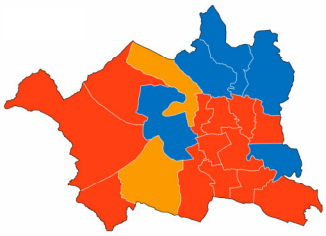

1987

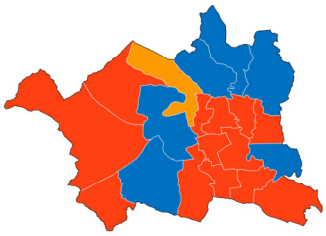

1988

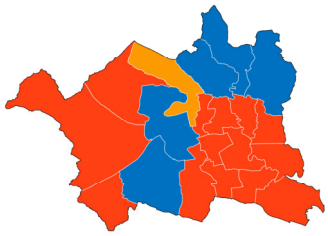

1990

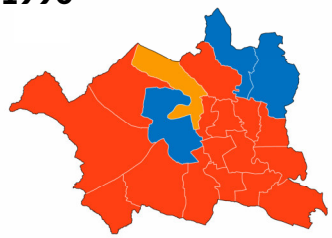

1991

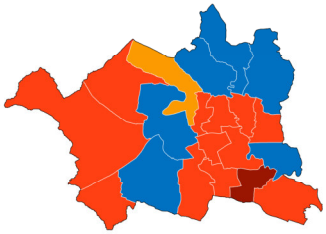

1992

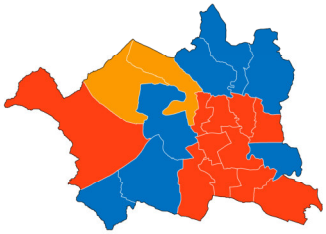

1994

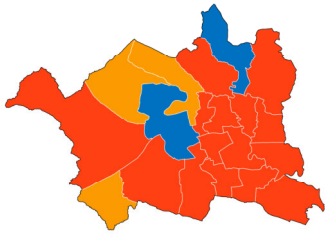

1995

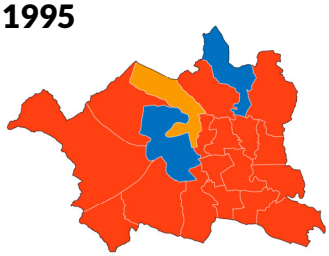

1996

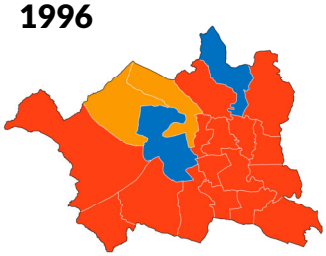

1998

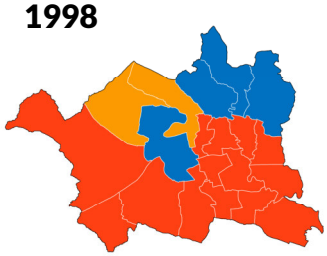

1999

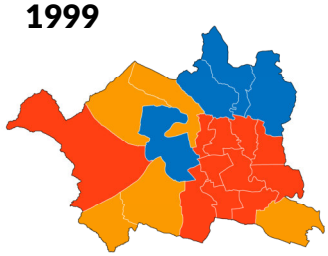

2000

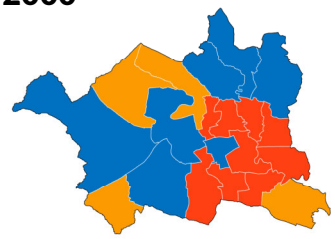

2002

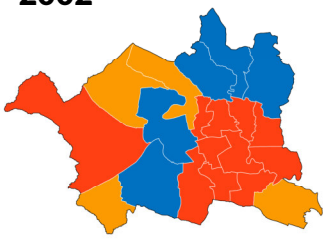

2003

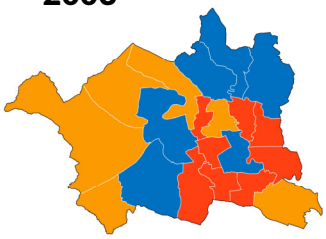

2004

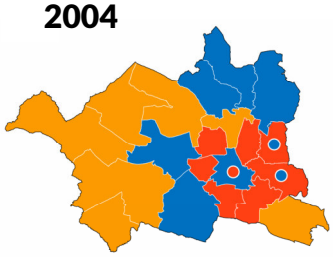

2006

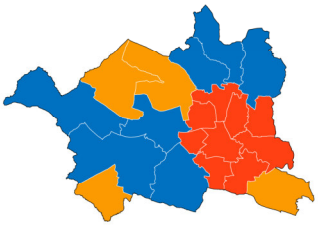

2007

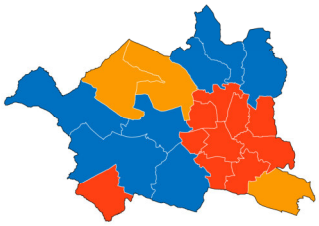

2008

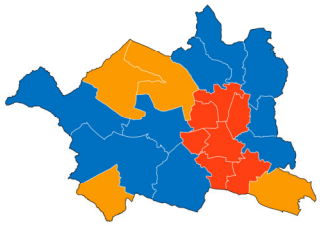

2010

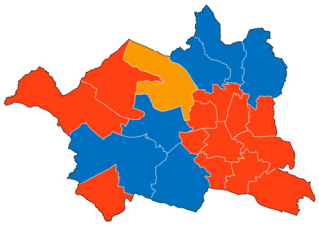

2011

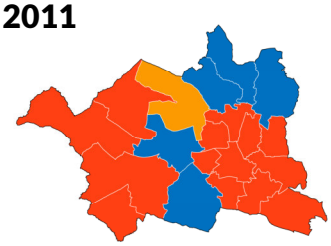

2012

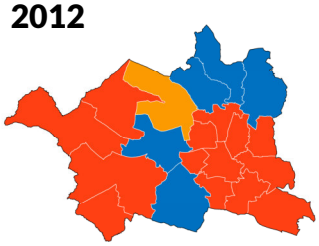

2014

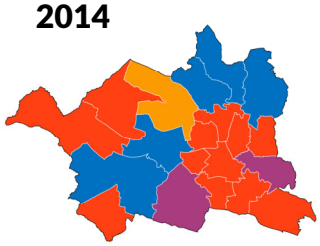

2015

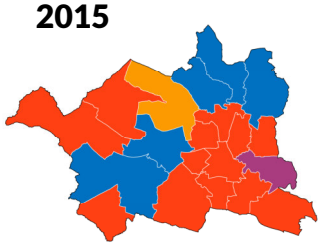

2016

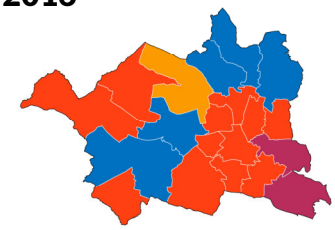

2018

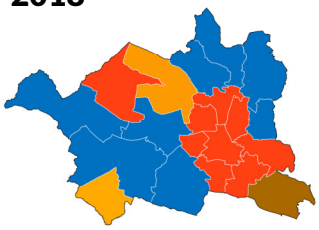

2019

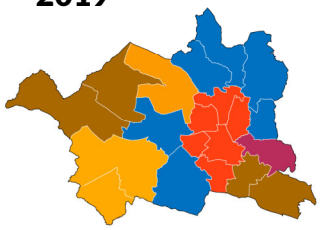

2021

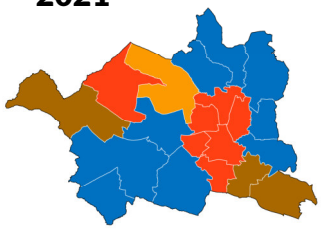

2022

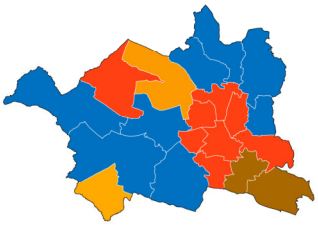

2023

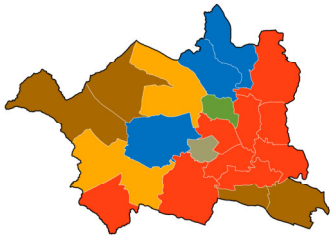

2024

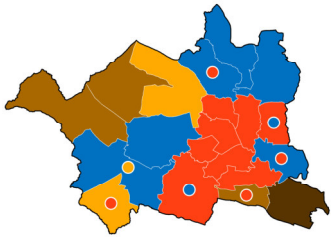

2026

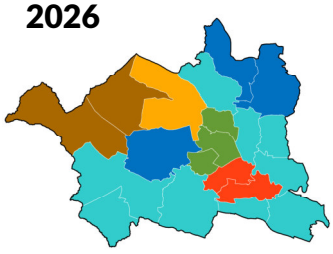

Bradford boundary changes

▲5	18	▼31	17	▲29	29	▼1	4	▼1	9	▲9	9	▼20	4

Labour lose to no overall control (Reform UK leadership)

Bradford council-wide results

	seats	vote	seats	vote	seats	vote	seats	vote	seats	vote	seats	vote	total	maj	
2026	18	16.0	17	20.7	29	20.0	4	6.8	9	19.9	13	16.7	90		
2024	13	19.7	48	32.6	0	1.0	5	7.3	10	15.4	14	25.0	30	6	●
2023	16	24.1	56	47.1	0	0.4	5	8.6	8	14.6	5	5.6	30	23	●
2022	21	25.3	52	43.1	0	0.0	6	9.1	6	14.3	5	8.2	30	14	●
2021	26	30.5	51	40.5	0	0.1	8	7.7	4	12.0	1	9.3	30	12	●
2019	23	24.3	51	45.6	0	4.5	9	10.5	3	12.7	4	6.9	30	12	●
2018	22	27.5	52	51.9	0	1.6	9	9.7	2	6.3	5	4.7	30	14	●
2016	21	21.8	49	39.9	1	20.4	10	12.1	3	5.9	6	20.2	30	8	●
2015	23	27.9	46	38.3	1	12.8	9	9.2	3	6.1	9	15.7	30	2	●
2014	21	19.8	46	41.0	1	12.9	8	11.2	3	5.4	10	22.6	30	2	●
2012	24	23.4	45	37.6	0	2.8	8	13.5	3	5.2	10	12.0	30		
2011	29	32.3	44	44.9	0	1.0	11	13.2	3	6.7	3	2.9	30		
2010	32	32.8	39	35.1	0	1.4	14	21.9	3	3.2	2	7.0	30		
2008	35	37.1	36	28.9	0	0.4	14	21.9	3	5.3	2	4.5	30		
2007	32	33.0	39	30.4	0	0.8	14	19.6	3	4.6	2	11.7	30		
2006	33	31.6	36	30.4	0	0.0	14	21.1	3	3.5	4	13.4	30		
2004	38	31.7	29	26.9	0	0.9	15	23.3	3	7.1	5	18.0	90		
2003	36	32.6	36	30.4	0	0.0	14	23.4	3	5.6	1	8.0	30		
2002	38	38.5	38	38.4	0	0.0	12	16.6	2	3.9	0	2.6	30		
2000	37	43.7	41	34.4	0	0.0	11	15.5	1	3.3	0	3.1	30		
1999	26	39.7	54	38.3	0	0.0	10	16.8	0	2.6	0	2.6	30	18	●
1998	18	38.6	65	41.3	0	0.0	7	16.4	0	2.1	0	1.6	30	40	●
1996	13	31.8	71	49.4	0	0.0	6	16.3	0	1.5	0	0.9	30	52	●
1995	27	28.5	59	54.4	0	0.0	4	13.8	0	1.9	0	1.3	30	28	●
1994	35	29.4	51	50.6	0	0.0	4	17.0	0	2.4	0	0.7	30	12	●
1992	38	47.3	50	38.1	0	0.0	2	11.5	0	2.8	0	0.3	30	10	●
1991	35	38.6	53	43.8	0	0.0	2	15.2	0	2.3	0	0.0	30	16	●
1990	40	36.1	48	50.5	0	0.0	2	9.1	0	4.0	0	0.4	30	6	●
1988	44	43.6	44	43.2	0	0.0	2	20.8	0	0.3	0	3.3	30		
1987	38	40.4	49	35.2	0	0.0	3	20.8	0	0.3	0	3.3	30	8	●
1986	36	34.9	51	44.6	0	0.0	3	19.9	0	0.2	0	0.4	30	12	●
1984	44	38.6	40	44.9	0	0.0	6	16.4	0	0.0	0	0.2	30		
1983	43	40.2	41	39.7	0	0.0	6	20.0	0	0.0	0	0.2	30		
1982	42	38.7	42	32.7	0	0.0	6	28.1	0	0.0	0	0.5	30		
1980	37	41.4	50	46.2	0	0.0	3	10.9	0	0.0	0	1.6	90	10	●
1979	51	44.5	28	46.1	0	0.0	4	9.3	0	0.0	0	0.1	31	19	●
1978	60	49.2	28	38.8	0	0.0	4	8.8	0	0.0	1	3.2	31	27	●
1976	61	48.6	27	34.3	0	0.0	5	7.9	0	0.0	0	9.3	31	29	●
1975	57	50.9	28	31.6	0	0.0	8	11.9	0	0.0	0	5.7	31	21	●
1973	53	42.9	31	36.8	0	0.0	9	12.5	0	0.0	0	7.8	93	13	●

Ward history of Bradford

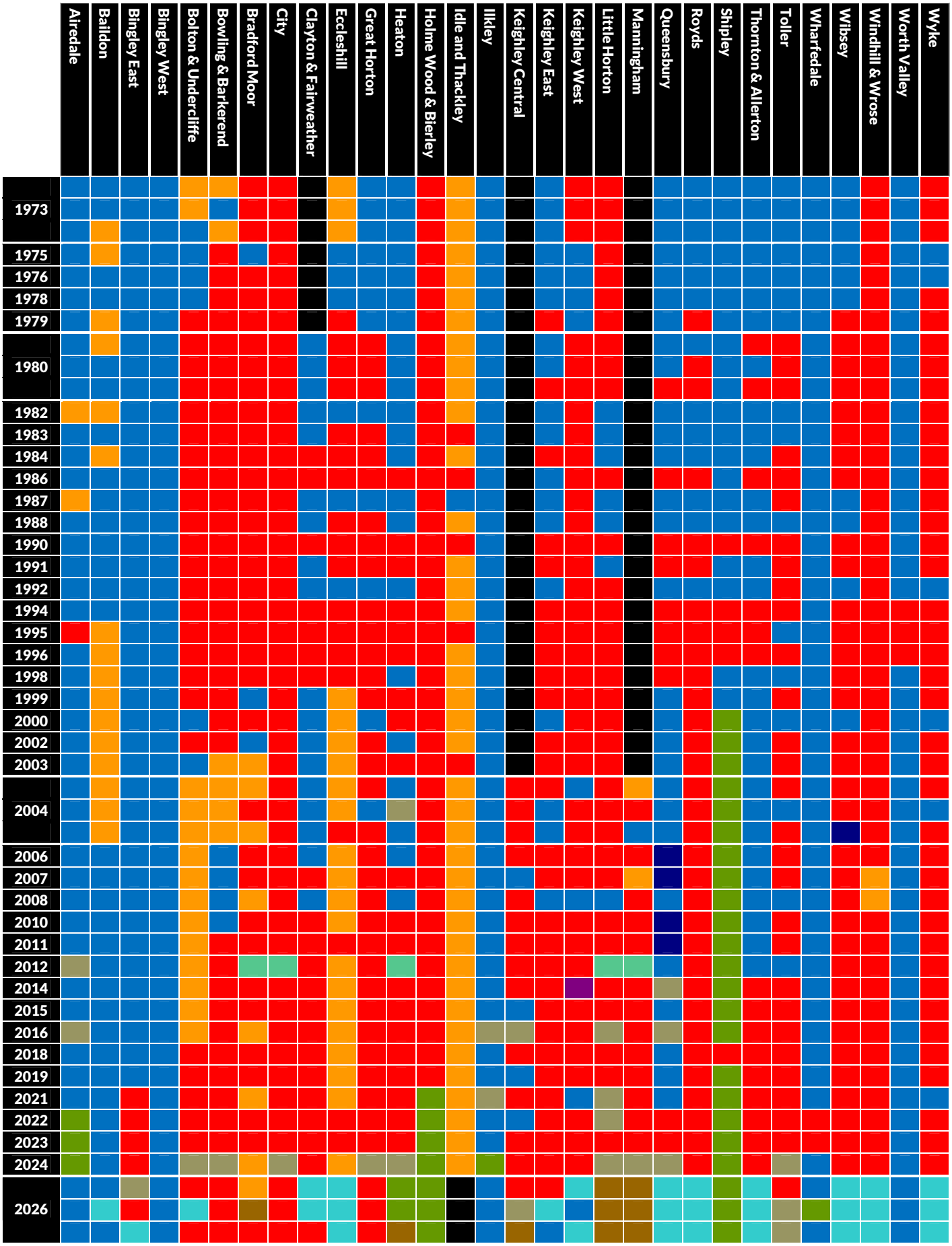

Airedale
Keighley and Ilkley

GAIN 3

George W. Buckley	**Con**	**2,430**	**42.3**
Peter B. Kirk	**Con**	**2,151**	**37.5**
Ralph Cohn	**Con**	**2,089**	**36.4**
*Caroline Whitaker	Grn	2,038	35.5
*Janet A. Russell	Grn	1,897	33.1
*Neil C. Whitaker	Grn	1,893	33.0
Daniel J. Keenan	Ref	1,092	19.0
Nathan J. Keenan	Ref	987	17.2
Linda Marco	Ref	947	16.5
Valerie Carroll	Lab	289	5.0
Wendy Neville	Lab	243	4.2
Peter J. Kaye	Yorks	209	3.6
Janet Smithies	Lab	175	3.0
Michael J. Dyson	LD	87	1.5
Alexander Robinson	UKIP	33	0.6

antecedent: Craven

Baildon
Shipley

GAIN 1

***Debbie Davies**	**Con**	**2,455**	**36.2**
Ian P. Eglin	**Ref**	**1,649**	**24.3**
David M. Ford	**Con**	**1,546**	**22.8**
Gill Dixon	Lab	1,522	22.4
Michael J. Ward	Ref	1,497	22.1
Jamie Izzard	Ref	1,469	21.6
Alekss Belskis	Con	1,295	19.1
Sam Clifford-Hassan	Lab	1,286	19.0
Joseph Ashton	Ind	1,207	17.8
Paul A. Vaughan	Lab	1,037	15.3
Carl Dunk	Grn	937	13.8
Simon Bullock	Grn	641	9.4
Elsie Watson	Grn	617	9.1
Susan A. Elliott	LD	262	3.9

Antecedent: Baildon

Bingley East
Shipley

GAIN 1 GAIN 1

***Joseph Wheatley**	**Ind**	**3,322**	**35.8**
***Susan Fricker**	**Lab**	**2,007**	**21.6**
Stuart A. Brown	**Ref**	**1,882**	**20.3**
Max P. Blackwell	Ref	1,847	19.9
Derrick J. Hodgson	Ref	1,649	17.8
Andrew D. Fenton	Con	1,480	16.0
Ben Pickles	Lab	1,348	14.5
James A. Gill	Con	1,285	13.9
Jeremy Thackray	Grn	1,204	13.0
Jane Elgar	Lab	1,140	12.3
Bradley J. Whittingham	Con	1,049	11.3
Robert Eagle	Grn	803	8.7
Jordan Robertshaw-Jowett	Grn	686	7.4
Peter Russell	LD	452	4.9
Alexander R. Vann	SDP	42	4.5

antecedent: Bingley

Bingley West
Shipley

***Paul G. Sullivan**	**Con**	**2,503**	**40.4**
***Geoff Winnard**	**Con**	**2,080**	**33.6**
***Falak N. Ahmed**	**Con**	**1,902**	**30.7**
Catherine Bacon	Grn	1,710	27.6
Beverley Ford	Ref	1,655	26.7
Christopher J. Peel	Ref	1,655	26.7
Sean B. Maguire	Ref	1,587	25.6
John Brazendale	Grn	1,367	22.1
Rachael Drucquer	Grn	1,359	21.9
Jenny Kimber	Lab	650	10.5
Tony Alderson	Lab	626	10.1
George Scaife	Lab	511	8.2
Helen Baranowski	LD	258	4.2
Paul Shkurka	SDP	70	1.1

antecedent: Bingley Rural

Bolton and Undercliffe
Bradford East

GAIN 1

***Suhail Choudhry**	**Lab**	**1,400**	**35.0**
Jonathan Barras	**Ref**	**1,193**	**29.8**
Md Zafar Niaz	**Lab**	**1,131**	**28.3**
*Julie Humphreys	Lab	1,115	27.9
Christopher Norton	Ref	1,101	27.5
Andrew Tetley	Ref	1,083	27.1
*David Ward	YBI	943	23.6
Helen Love	Grn	697	17.4
Bruce Gulland	Grn	623	15.6
Iarlaithe Ward	Grn	544	13.6
Rajdeep K. Bhatti	YBI	482	12.0
Imtiaz Sabir	YBI	438	10.9
Benjamin J. Senior	LD	248	6.2
Muhammad Afzal	Con	212	5.3
Safeer H. Ghori	Con	156	3.9
Tasaver H. Syed	Con	147	3.7

antecedent: Bolton and Undercliffe

Bowling and Barkerend
Bradford East

GAIN 1

***Rizwana Jamil**	**Lab**	**1,394**	**33.7**
***Imran A. Khan**	**Lab**	**1,346**	**32.5**
Hassan U. Khan	**Lab**	**1,294**	**31.3**
Mukhtar Ali	YBI	1,198	28.9
Sakib Ali	YBI	1,148	27.7
Mazeena Zaki	YBI	988	23.9
Sadaf Dar	Grn	705	17.0
Wendy E. Barras	Ref	678	16.4
Gavin Lee	Grn	668	16.1
Mark W. Hall	Ref	659	15.9
Bernard Blessington	Ref	645	15.6
Gordon North	Grn	612	14.8
Howard Middleton	LD	217	5.2
Malik Farouq	Con	156	3.8
Yakubu M. John	Con	151	3.6
Sangeeta K. Khan	Con	128	3.1

antecedent: Bowling and Barkerend

Bradford Moor
86% Bradford East | 14% Bradford South

GAIN 1

***Riaz Ahmed**	**LD**	**1,977**	**37.9**
Ibrar Ali	**YBI**	**1,810**	**34.7**
***Zafar Iqbal**	**Lab**	**1,741**	**33.4**
Ushman Shabir	YBI	1,473	28.3
*Mohmmad Shafiq	Lab	1,395	26.8
Wajid Jahangir	Lab	1,172	22.5
Raja S. Khan	LD	1,129	21.7
Jafrul K. Gazi	LD	942	18.1
Adil Afzal	Grn	747	14.3
Diane McInnes	Grn	405	7.8
Andrew Rickford	Grn	390	7.5
Neil C. Ford	Ref	163	3.1
Gareth Ingham	Ref	139	2.7
Ijaz A. Choudhary	Con	134	2.6
Muhammad Ashraf	Con	131	2.5
Roger Pinto-Smith	Ref	131	2.5
Bushra Parveen	Con	108	2.1

antecedent: Bradford Moor

City
Bradford West

GAIN 1

Nazam Azam	**Lab**	**2,033**	**52.6**
Sajawal Hussain	**Lab**	**1,512**	**39.1**
Shakeela J. Lal	**Lab**	**1,472**	**38.1**
Mohammed Haleem	Grn	1,119	29.0
Majid Ali	YBI	913	23.6
Rizwan Saleem	YBI	911	23.6
Shazia Sheikh	Grn	879	22.7
Matthew Tadych	Grn	750	19.4
Sundas Ali	YBI	601	15.6
Maureen P. Harrison	Ref	177	4.6
Paul Hogan	Ref	171	4.4
Pollyanna Greene-Wright	Con	162	4.2
Simon Smith	Ref	157	4.1
Mohammad Naeem	Ind	123	3.2
Saeeka Tabassum	Ind	102	2.6
Tayyeb Munir	Con	98	2.5
Alhassan Osman	Con	89	2.3
Bahlal K. Saleem	Ind	88	2.3
Tariq Mahmood	LD	79	2.0

antecedent: City

Clayton and Fairweather Green

Bradford West

GAIN 2

Daniel Devaney	**Ref**	**1,387**	**31.5**
Richard Brown	**Ref**	**1,349**	**30.6**
***Carol A. Thirkill**	**Lab**	**1,241**	**28.2**
John Worsley	Ref	1,212	27.5
*Sinead Engel	Lab	1,116	25.3
*Mozalfa Ilyas	Lab	1,108	25.2
Sadiq Hameed	Grn	800	18.2
Zaf Shah	Grn	757	17.2
Asim Suleman	Grn	705	16.0
Nabeela Abid	YBI	564	12.8
Waqas Mirza	YBI	560	12.7
Afraheem Shahzad	YBI	499	11.3
Kate Lawton	Con	409	9.3
John Hudson	Con	384	8.7
Judith Brooksbank	LD	288	6.5
Mohammed Nazam	Con	258	5.9

antecedent: Clayton and Fairweather Green

GAIN 3

Eccleshill

Bradford East

Jayne M. Morgan	**Ref**	**1,634**	**37.8**
John K. Riley-Holmes	**Ref**	**1,594**	**36.9**
Selina Ward-Nicholson	**Ref**	**1,544**	**35.8**
*ChristopherJ. Hayden	Lab	914	21.2
*Brendan R. Stubbs	LD	890	20.6
Suzanne J. Lubenko	LD	817	18.9
*Ian S. Parsons	Lab	804	18.6
Gillian Thorne	LD	737	17.1
Vera Martin	Lab	722	16.7
Kevin Hullah	Grn	596	13.8
Junaid Sawar	Grn	547	12.7
Dominic Sheeran	Grn	534	12.4
Wajid Rasool	Ind	340	7.9
Raja S. Hussain	Ind	296	6.9
Jamshad	Ind	279	6.5
Nadeem Butt	Con	199	4.6
Zubair Hussain	Con	156	3.6
Khalid Mahmood	Con	144	3.3
Laura M. Fretwell	TUSC	69	1.6

antecedent: Eccleshill

Great Horton

Bradford South

GAIN 1

Abdul Jabar	**Lab**	**1,584**	**35.6**
Vasim Akhtar	**Lab**	**1,495**	**33.6**
***Joanne M. Dodds**	**Lab**	**1,476**	**33.2**
*Tariq Hussain	YBI	1,243	27.9
*Saddiq Sirferaz	YBI	1,234	27.7
Mazafar Iqbal	YBI	1,049	23.6
Hannah Capes	Grn	810	18.2
Michael Daw	Grn	681	15.3
Robert Deacon	Grn	661	14.9
Pauline A. Brierley	Ref	555	12.5
Darrell Wilson	Ref	506	11.4
Jitendra Gupta	Ref	493	11.1
Paul R. Roberts	Con	232	5.2
Dawn J. Collins	Con	218	4.9
Coral Whittlestone	Con	206	4.6
Abid Zaman	Ind	175	3.9
Sarah M. Moses	LD	128	2.9

antecedent: Great Horton

GAIN 2

Heaton and Frizinghall

Bradford West

Khalid Mahmood	**Grn**	**2,440**	**49.6**
Nargus Rangzeb	**Grn**	**1,913**	**38.9**
***Ishtiaq Ahmed**	**YBI**	**1,857**	**37.7**
Mohammed Hanif	Grn	1,824	37.1
Aleen Bashir	YBI	1,518	30.9
Shabana Bashir	YBI	1,280	26.0
*Nussrat Mohammed	Lab	863	17.5
Sijyy A. Sajjad	Lab	842	17.1
Humayun Islam	Lab	631	12.8
Leslie Bennett	Ref	265	5.4
Fred Knowles	Ref	260	5.3
Glenn S. Nixon	Ref	245	5.0
Megan L. Cowen	Con	182	3.7
Kathleen M. Egan	Con	167	3.4
John K. Passman	Con	153	3.1
Adrian J. Todd	LD	106	2.2

antecedent: Heaton

Holme Wood and and Bierley

Bradford South

***Matthew Edwards**	**Grn**	**1,665**	**53.4**
***Celia R. Hickson**	**Grn**	**1,444**	**46.3**
Iain McInnes	**Grn**	**1,348**	**43.2**
Steven Hammond	Ref	1,132	36.3
John W. Jakes	Ref	1,094	35.1
Nicola Knowles	Ref	1,085	34.8
Nigel Guy	Lab	347	11.1
Martin H. Bottomley	Lab	337	10.8
Richard D. Lewis	Lab	281	9.0
Stuart A. Hastings	Con	154	4.9
Alexander K. Metcalfe	Con	116	3.7
Shamas Khan	Con	106	3.4
Ines L. Riach	LD	83	2.7

antecedent: Tong

Idle and Thackley

Bradford East

Rachel E. Sutherland	**LD**	**2,784**	**57.0**
Alun O. Griffiths	**LD**	**2,746**	**56.2**
Aislin Naylor	**LD**	**2,714**	**55.6**
Tom M. Le Maire	Ref	1,582	32.4
David L. Mills	Ref	1,573	32.2
John M. Riley	Ref	1,528	31.3
Melissa Jacobs	Grn	237	4.9
Tess Lawrence	Grn	229	4.7
Evelyne Godfrey	Lab	208	4.3
Stuart Hurlbut	Grn	204	4.2
David Bryant	Con	195	4.0
Paul Wright	Lab	191	3.9
Gareth D. Logan	Lab	190	3.9
Sally Cook	Con	142	2.9
Richard E.J. Wightman	Con	127	2.6

antecedent: Idle and Thackley

The election in Idle and Thackley was counter-manded following the death of a candidate. The election was held on Thursday 18 June 2026

Ilkley and Addingham

Keighley and Ilkley

***Andrew J.P. Loy**	**Con**	**3,775**	**44.4**
Richard M. Downey	**Con**	**3,678**	**43.3**
Jane I. Sellers	**Con**	**3,602**	**42.4**
*Ros Brown	Grn	3,229	38.0
Ellen D'Arcy	Grn	2,679	31.5
Richard Wilson	Grn	2,476	29.1
Stephen A. Hey	Lab	881	10.4
Mark F. Stidworthy	LD	707	8.3
Greg Robinson	Ref	687	8.1
Ray Lenik	Ref	657	7.7
Craig Sanderson	Ref	653	7.7
Lorraine Dowson	Lab	595	7.0
John Flaherty	Lab	478	5.6

antecedent: Ilkley

GAIN 1 GAIN 1

Keighley Central

Keighley and Ilkley

Amjad A. Zaman	**Lab**	**2,342**	**42.0**
Amjid N. Ahmed	**Ind**	**1,597**	**28.6**
Vaz Shabir	**YBI**	**1,508**	**27.0**
Nasser Razak	Ind	1,383	24.8
Muhammad Basharat	Ind	1,029	18.5
Roisin M. Engel	Lab	580	10.4
Ashley Pates	Grn	539	9.7
Ian Berrisford	Ref	533	9.6
Harry A.N. Burns	Con	506	9.1
Leslie B. Dean	Ref	492	8.8
David Wilford	Lab	482	8.6
Gerald Lloyd-Brown	Ref	477	8.6
Robert G. Goulding	Con	463	8.3
Ryan Walsh	Grn	460	8.2
James Whitaker	Grn	445	8.0
Sean M. Spence	Con	441	7.9
James D. Naylor	LD	145	2.6

antecedent: Keighley Central

Keighley East
Keighley and Ilkley

GAIN 1 GAIN 1

***Caroline R.D. Firth**	**Lab**	**1,658**	**31.6**
Angela J. Baker	**Ref**	**1,587**	**30.3**
Angela M. Fish	**Con**	**1,523**	**29.1**
Wendy Harrison	Con	1,495	28.5
*Lisa A. Robinson	Lab	1,466	28.0
*Fulzar Ahmed	Lab	1,418	27.1
Thomas Commis	Ref	1,416	27.0
Alan J. Outlaw	Ref	1,292	24.7
Mohammed Muazzam	Con	1,151	22.0
Polly Burton	Grn	777	14.8
Duncan Hunnisett	Grn	611	11.7
Stephen Miles	Grn	575	11.0
Nicholas J. Allon	LD	251	4.8

antecedent: Keighley East

Keighley West
Keighley and Ilkley

GAIN 2 GAIN 1

Andrew M. Judson	**Ref**	**1,597**	**39.3**
Peter H. Hill	**Con**	**1,375**	**33.9**
Dawn A. Thewlis	**Ref**	**1,336**	**32.9**
Garry Morton	Ref	1,330	32.8
Helen Goulding	Con	1,248	30.7
Howard Buckley	Con	1,174	28.9
Martyn Oliver	Lab	801	19.7
Ash Joomun-Whitehead	Lab	701	17.3
Amanda Patchett	Lab	610	15.0
Dawn Harris	Grn	576	14.2
Frances Powell	Grn	476	11.7
Ian Linnegan	Grn	473	11.7
David J. Hewitt	LD	160	3.9

antecedent: Keighley West

Little Horton
Bradford East

GAIN 1

***Talat Sajawal**	**YBI**	**2,513**	**52.6**
***Taj M. Salam**	**YBI**	**2,219**	**46.5**
Noor Elahi	**YBI**	**2,035**	**42.6**
Imran Khan	Lab	1,848	38.7
Maz Zaman	Lab	1,568	32.8
Jude Sykes Rowe	Lab	1,038	21.7
Nurjahan A. Arobi	Grn	440	9.2
Christine Boyd	Grn	399	8.4
Sophie Vanicat	Grn	371	7.8
William Grant	Ref	277	5.8
Paul Roper	Ref	251	5.3
Dave Leonard	Ref	250	5.2
Shafi U. Khan	Ind	240	5.0
Maj Asghar	Ind	172	3.6
John M.C. Cole	LD	91	1.9
Jacquie Jarvis	Con	88	1.8
Abdul Sattar	Con	71	1.5
Ashfaq Rasool	Con	68	1.4

antecedent: Little Horton

Manningham
Bradford West

GAIN 2

***Muhammed A. Islam**	**YBI**	**3,796**	**71.4**
Muhammad H. Khan	**YBI**	**3,070**	**57.8**
Miohammed Saliss	**YBI**	**2,999**	**56.4**
*Safina Kauser	Lab	1,345	25.3
Fatima S. Ali	Lab	1,037	19.5
Shazad Ali	Grn	983	18.5
Ashraf Miah	Lab	962	18.1
Bruce Barnes	Grn	510	9.6
Ahdam Rana	Grn	498	9.4
Susan Andrews	Con	116	2.2
Steven Call	Ref	91	1.7
Rosemary Izzard	Ref	90	1.7
Khalid M. Anjum	Con	88	1.6
Siobhan M. Helliwell	Ref	80	1.5
Anthony Stockdale	LD	72	1.4
Ian Cowen	Con	59	1.1

antecedent: Manningham

Queensbury
Bradford South

GAIN 3

Robin Cumming	**Ref**	**2,344**	**45.1**
Ian D. Evans	**Ref**	**2,311**	**44.5**
Chris Masterson	**Ref**	**2,128**	**41.0**
Paul G.S. Cromie	Ind	821	15.8
Sophie Williams	Grn	716	13.8
*Alexander Mitchell	Lab	685	13.2
Charlotte Woollard	Grn	624	12.0
Ashley V. Isherwood	Lab	607	11.7
Robert S. Illingworth	Con	591	11.4
Anni Raw	Grn	583	11.2
Gill Thornton	Lab	581	11.2
Adam Paterson	Con	545	10.5
Phoenix M. Talbot	Con	490	9.4
Muhammad A. Baig	LD	305	5.9

antecedent: Queensbury

Royds
Bradford South

GAIN 3

Oliver D. Bolton-Williams	**Ref**	**1,652**	**49.9**
Stephen A. Place	**Ref**	**1,609**	**48.6**
Tony Wooffitt	**Ref**	**1,566**	**47.3**
*Angela Tait	Lab	789	23.8
*Andrew Thornton	Lab	714	21.6
Simon M. Cunningham	Lab	694	21.0
Tabitha Bast	Grn	577	17.4
Emily McDowall	Grn	569	17.2
William Worboys	Grn	479	14.5
Charles R.J. Agar	Con	289	8.7
Hazel Bateman	Con	284	8.6
Ian J. Fletcher	Con	242	7.3
Steven M. Cotterill	LD	157	4.7

antecedent: Royds

Shipley
Shipley

***Kevin R. Warnes**	**Grn**	**3,747**	**65.7**
***Anna Watson**	**Grn**	**3,744**	**65.7**
Hawarun Hussain	**Grn**	**3,408**	**59.8**
Stuart Baggaley	Ref	918	16.1
Peter A. Robinson	Ref	845	14.8
Ben Lundergan	Ref	838	14.7
Jen Kilyon	Lab	708	12.4
Qasem Awan	Lab	602	10.6
Athif Khan	Lab	530	9.3
Anita Belska	Con	361	6.3
Thomas F. Creighton	Con	358	6.3
Geoffrey M. Whiteley	Con	333	5.8
Christopher A. Morley	LD	238	4.2

antecedent: Shipley

Thornton and Allerton
Bradford West

GAIN 3

Lester G. Martin	**Ref**	**1,607**	**32.6**
Melanie J. Milnes	**Ref**	**1,597**	**32.3**
John Sharples	**Ref**	**1,458**	**29.5**
*Beverley Mullaney	Lab	1,279	25.9
Omar Hussain	Lab	1,038	21.0
Nana A.O. Hagan	Lab	915	18.5
Alice Patterson	Grn	847	17.2
Gordon J. Payne	Ind	840	17.0
Farah Rahman	Grn	692	14.0
Osman Gondal	Ind	684	13.9
Maaria Rehman	Grn	641	13.0
Clive T. Richardson	Con	621	12.6
Qamer Ahmed	Ind	569	11.5
John A. Robertshaw	Con	392	7.9
Anthea L. Griffiths	LD	373	7.6
Safeyan Siddique	Con	218	4.4
Michael Cockayne	Her	98	2.0

antecedent: Thornton and Allerton

Toller
Bradford South

GAIN 1

***Kamran Hussain**	**Lab**	**2,155**	**41.8**
Arshad Hussain	**Ind**	**1,723**	**33.4**
Zohair Kamran	**Ind**	**1,548**	**30.0**
*Fozia Shaheen	Lab	1,530	29.6
Sophie Bibi	Ind	1,403	27.2
Raf Rafaqat	Lab	1,377	26.7
Aisha Bibi	Grn	1,201	23.3
Hamza Rehman	Grn	1,007	19.5
Muneeb Yaqub	Grn	823	15.9
Mahfooz A. Khan	Ind	704	13.6
Sharat Hussain	Ind	402	7.8
Mohammed I.S. Bhatti	Con	142	2.8
Brian Hinchcliffe	Ref	139	2.7
Mark Lawrenson	Ref	139	2.7
Parvez Akhtar	Con	131	2.5
Ghafoor Hussain	Con	113	2.2
Catherine Ramsden	Ref	113	2.2
Andrew J. Sunderland	LD	93	1.8

antecedent: Toller

Wharfedale

GAIN 1

18% Keighley and Ilkley | 82% Shipley

***Robert Felstead**	**Con**	**2,571**	**37.0**
Charlotte Kitching	**Grn**	**2,122**	**30.6**
Peter S. Cochrane	**Con**	**2,060**	**29.7**
Joanne White	Con	2,036	29.3
Christopher Turner	Grn	2,004	28.9
*Christopher E. Steele	Lab	1,490	21.5
Daniel Guy	Grn	1,474	21.2
Peter M. Iliff	Lab	1,230	17.7
Nicholas C. Carter	Ref	1,159	16.7
Amanda Peters	Lab	1,078	15.5
Ronald Harriman	Ref	1,022	14.7
Daniel Neal	Ref	1,016	14.6
Pauline H. Allon	LD	521	7.5

antecedent: Wharfedale

Windhill and Wrose

GAIN 3

Shipley

Sally J. Birch	**Ref**	**1,874**	**41.5**
Stephen N. Broadbent	**Ref**	**1,852**	**41.0**
Chris Howlett	**Ref**	**1,730**	**38.3**
*Susan K. Hinchcliffe	Lab	1,373	30.4
*Elizabeth Rowe	Lab	1,217	26.9
*Alexander Ross-Shaw	Lab	1,203	26.6
Kurt McMillan	Grn	561	12.4
Ralph Saunders	Grn	517	11.4
Aly Telfer	Grn	455	10.1
Stepphen M. Butler	Con	387	8.6
Gareth Hall	Ind	357	7.9
Harriet Wood	Con	346	7.7
Tkay Shana	Con	267	5.9
Anthony S. Meadows	LD	236	5.2

antecedent: Windhill and Wrose

Wyke

GAIN 3

Bradford South

Ian Reed	**Ref**	**2,181**	**49.5**
Adam Thompson-Day	**Ref**	**2,119**	**48.1**
Ian Walker	**Ref**	**2,081**	**47.2**
Thomas Hughes	Lab	787	17.8
Andrew Neilly	Grn	733	16.6
Sharon Ratcliffe	Lab	716	16.2
Andrew Walsh	Lab	701	15.9
William Robinson	Grn	685	15.5
Kay Thomas	Grn	660	15.0
Peter C. Bateman	Con	474	10.7
Stephen L. Goodwill	Con	450	10.2
Richard Milczanowski	Con	357	8.1
Kevin A. Hall	LD	248	5.6
James G. Lewthwaite	BDem	180	4.1

antecedent: Wyke

Wibsey and Odsall

GAIN 3

Bradford South

Steve Burd	**Ref**	**1,641**	**38.8**
Darren P. Ingham	**Ref**	**1,541**	**36.4**
Jason M. Townend	**Ref**	**1,525**	**36.0**
*Faiz Ilyas	Lab	1,091	25.8
*Ralph D.R. Berry	Lab	1,083	25.6
*Sabiya A. Khan	Lab	971	22.9
Alex Radice	Grn	845	20.0
Andrew Wood	Grn	623	14.7
Brian Ford	Grn	615	14.4
Nicholas Peterken	YBI	471	11.1
Alayna Khan	YBI	366	8.6
David Cowell	Con	347	8.2
Hassan Butt	Con	286	6.8
Amena Patel	Con	238	5.6
Mary Whitrick	LD	212	5.0

antecedent: Wibsey

Worth Valley

79% Keighley and Ilkley | 21% Shipley

***Rebecca Poulsen**	**Con**	**3,740**	**57.9**
***Christopher J. Herd**	**Con**	**3,392**	**52.5**
Paul B.C. Golding	**Con**	**3,075**	**47.6**
Helen Ingham-Cook	Ref	1,501	23.2
Craig Whale	Ref	1,457	22.5
Judith White	Ref	1,412	21.8
Patrick Wilson	Grn	970	15.0
Josie McMaster	Grn	771	11.9
Brian Newham	Grn	700	10.8
Peter J. Kates	Lab	658	10.2
Tamara M. Christian	Lab	575	8.9
Pat Oxley	Lab	556	8.6
Kay Kirkham	LD	194	3.0

antecedent: Worth Valley

Summary of results: Bradford

	Year	Elec	%Poll	Con	Lab	LD	Grn	Ref	Ind	Other
Airedale	2026	11,302	50.3	38.7	4.1	1.5	33.9	17.6		4.2
Craven	2024	14,155	42.1	38.5	12.4	1.0	41.3			6.8
	2023	14,064	40.7	32.1	12.2	1.3	49.5			4.9
	2022	14,003	44.0	40.4	8.9	2.0	44.1			4.7
Baildon	2026	12,026	51.4	26.0	18.9	3.9	10.8	22.7	17.8	
	2024	11,910	42.4	45.2	38.2	2.3	4.5		9.7	
	2023	11,969	40.6	44.5	41.4	4.8	5.0			4.4
	2022	12,089	40.1	46.6	38.2	7.0	8.2			
Bingley East	2026	13,507	54.1	13.7	16.1	4.9	9.7	19.3	35.8	4.5
Bingley	2024	14,007	43.2	28.1	61.7	3.5	6.6			
	2023	14,037	42.6	39.7	46.9	4.0	9.4			
	2022	14,241	44.7	41.1	49.2	3.1	6.7			
Bingley West	2026	12,792	49.3	34.9	9.6	4.2	23.9	26.3		1.1
Bingley Rural	2024	14,703	34.6	50.2	34.2	4.7	10.9			
	2023	14,607	36.1	46.8	23.0	3.7	8.2		18.3	
	2022	14,764	35.7	39.9	25.7	5.3	10.1		19.0	
Bolton & Undercliffe	2026	12,374	34.5	4.3	30.4	6.2	15.5	28.1		15.5
	2024	12,257	27.6	8.5	35.1		6.8		43.0	6.6
	2023	12,049	28.7	8.6	59.9	18.0	4.9			8.6
	2022	11,966	27.1		43.8	38.0	6.0			12.2
Bowling & Barkerend	2026	14,342	29.7	3.5	32.5	5.2	16.0	16.0		26.8
	2024	13,976	27.9	6.7	34.4	5.9	7.3		40.1	5.7
	2023	13,726	24.8	7.3	77.1	8.6	5.3			4.3
	2022	13,729	32.0	42.5	44.4	4.8	5.1		3.2	
Bradford Moor	2026	13,833	38.7	2.4	27.6	25.9	9.9	2.8		31.5
	2024	13,344	29.6	1.7	30.2	52.6	12.7			2.9
	2023	13,064	35.9	4.1	56.0	37.1	1.4			1.5
	2022	12,949	35.6	2.5	53.9	40.7	2.9			
City	2026	13,859	30.2	3.0	43.3	2.0	23.7	4.4	2.7	20.9
	2024	15,572	27.4	6.3	34.2		7.1		52.5	
	2023	14,427	22.1	11.0	79.1		10.0			
	2022	13,620	23.6		81.7		18.3			
Clayton and Fairweather Green	2026	12,276	36.7	8.0	26.2	6.5	17.1	29.9		12.3
	2024	12,105	28.0	21.5	40.9	6.7	11.0		19.8	
	2023	11,966	25.1	19.2	69.3	3.8	7.6			
	2022	12,078	28.7	30.3	54.9	6.0	8.8			
Eccleshill	2026	13,873	32.9	3.8	18.8	18.9	13.0	36.8	7.1	1.6
	2024	13,229	26.1	12.1	33.9	35.3	8.5			6.1
	2023	12,921	26.2	13.9	43.1	34.9	3.6			4.5
	2022	12,866	26.0		44.2	40.1	4.4		2.1	9.3
Great Horton	2026	12,365	36.0	4.9	34.1	2.9	16.1	11.7	3.9	26.4
	2024	11,837	34.4	6.7	35.9	3.7	5.7		41.8	6.1
	2023	11,570	29.3	10.4	70.2	4.6	4.0		7.5	3.3
	2022	11,480	28.6	12.9	76.6	4.5	6.1			
Heaton and Frizinghall	2026	13,109	39.2	3.4	15.8	2.2	41.9	5.2		31.5
Heaton	2024	12,809	41.5	5.6	23.6		29.3		41.4	
	2023	12,529	38.8	3.5	58.4	1.5	36.6			
	2022	12,391	36.5	7.7	46.3	3.5	42.5			
Holme Wood and Bierley	2026	12,589	25.8	4.0	10.3	2.7	47.6	35.4		
Tong	2024	12,601	21.5	6.8	26.4	2.5	60.6			3.6
	2023	12,612	20.6	8.6	25.2	3.6	59.8			2.9
	2022	12,708	23.4	9.3	36.6	2.4	51.7			
Idle & Thackley	2026			3.2	4.0	56.3	4.6	32.0		
	2024	13,406	29.6	5.9	21.3	60.3	5.1			7.5
	2023	13,348	31.7	9.6	19.1	63.7	3.8			3.8
	2022	13,501	32.2	16.1	22.8	53.5	4.2			3.4
Ilkley and Addingham	2026	13,132	62.8	43.4	7.7	8.3	32.9	7.8		
Ilkley	2024	11,900	54.1	35.1	10.8	0.9	37.7		15.4	
	2023	11,949	53.4	41.9	15.4	3.4	39.3			
	2022	12,131	52.4	35.0	19.5	3.7	33.5		8.2	

	Year	Elec	%Poll	Con	Lab	LD	Grn	Ref	Ind	Other
Keighley Central	2026	12,704	40.5	8.4	20.3	2.6	8.6	9.0	24.0	27.0
	2024	12,571	45.2	8.8	51.5	2.0	4.2		33.5	
	2023	12,448	51.2	36.0	49.3	1.3	2.8		10.5	
	2022	12,410	52.0	48.5	44.6	2.4	2.5			2.0
Keighley East	2026	12,668	42.9	26.5	28.9	4.8	12.5	27.3		
	2024	12,516	33.5	33.3	37.6	7.1	8.7		11.1	1.4
	2023	12,480	31.8	36.2	51.2	4.7	6.9			0.9
	2022	12,480	35.6	29.3	57.8	3.6	6.0		3.1	0.2
Keighley West	2026	11,860	35.4	31.2	17.3	3.9	12.5	35.0		
	2024	11,832	26.6	31.0	39.7	1.8	14.4			13.1
	2023	11,815	27.2	45.5	47.3	4.0	3.2			
	2022	11,900	28.9	36.6	43.9	1.6	2.9		10.4	4.6
Little Horton	2026	12,785	38.8	1.6	31.1	1.9	8.5	5.4	3.6	
	2024	12,322	32.9	3.7	19.1		5.5		68.5	3.2
	2023	12,088	26.9	3.9	85.7	2.8	3.2			4.3
	2022	12,043	40.3	36.6	43.9	1.6	2.9		10.4	4.6
Manningham	2026	14,240	40.0	1.6	21.0	1.4	12.5	1.6		61.9
	2024	12,681	42.3	2.7	16.8		3.6		76.8	
	2023	12,254	40.1	1.8	50.9		3.4		43.8	
	2022	12,158	36.0	2.6	40.2	3.0	1.7		52.6	
Queensbury	2026	11,637	40.4	10.4	12.0	5.9	12.3	43.5	15.8	
	2024	12,455	32.0	14.4	23.1	1.8	7.0		53.6	
	2023	12,452	27.5	24.9	35.3	2.5	6.7		30.5	
	2022	12,575	29.1	3.1	55.1		4.6		37.3	
Royds	2026	11,599	29.3	8.2	22.1	4.7	16.4	48.6		
	2024	12,194	23.2	14.0	50.6	5.0	13.4			17.1
	2023	12,180	22.1	22.1	63.9	4.6	9.4			
	2022	12,414	24.2	26.8	35.2	1.8	4.3		30.9	1.0
Shipley	2026	11,704	49.7	6.1	10.8	4.2	63.7	15.2		
	2024	11,742	43.9	7.1	20.8	1.3	63.6		4.0	3.2
	2023	11,618	43.0	8.5	24.9	2.0	64.6			
	2022	11,725	45.1	8.0	21.3	1.7	64.6		0.8	3.5
Thornton & Allerton	2026	13,105	38.1	8.3	21.8	7.6	14.7	31.5	14.1	2.0
	2024	12,798	30.0	20.1	45.4	9.0	8.0		17.5	
	2023	12,592	28.6	20.7	61.8	8.5	9.0			
	2022	12,707	30.3	25.2	60.2	8.0	6.6			
Toller	2026	13,601	41.2	2.5	32.7	1.8	19.6	2.5	40.9	
	2024	13,266	36.8	3.6	34.4		9.4		52.6	
	2023	13,102	29.8	8.4	82.4		9.1			
	2022	13,103	35.2	4.7	80.7	1.4	5.3		7.9	
Wharfedale	2026	12,057	57.2	32.0	18.2	7.5	26.9	15.3		
	2024	9,661	48.5	41.1	39.7	7.0	15.1			3.2
	2023	9,556	45.8	38.8	39.4	9.6	12.2			
	2022	9,546	49.0	39.5	30.8	18.1	11.6			
Wibsey and Odsal	2026	11,769	36.3	6.9	24.8	5.0	16.4	37.1		9.8
Wibsey	2024	10,633	23.8	10.3	31.7	3.6	15.1		26.4	12.7
	2023	10,650	24.8	20.8	55.9	14.3	4.6			4.4
	2022	10,739	30.2	19.8	41.7	8.6	5.4		24.5	
Windhill & Wrose	2026	11,286	38.9	7.4	28.0	5.2	11.3	40.3	7.9	
	2024	11,323	27.0	24.2	51.6	11.3	12.9			
	2023	11,346	26.9	24.8	60.4	7.9	7.0			
	2022	11,469	29.1	27.7	55.2	7.4	9.7			
Worth Valley	2026	13,844	48.6	52.7	9.2	3.0	12.6	22.5		
	2024	10,937	38.2	56.4	31.7	4.0	7.9			
	2023	10,911	37.5	59.2	31.7	4.5	4.6			
	2022	11,072	39.1	54.1	30.8	4.9	10.2			
Wyke	2026	11,542	37.9	9.7	16.6	5.6	15.7	48.3		4.1
	2024	10,745	25.1	20.3	43.3	7.5	8.2			20.8
	2023	10,664	26.0	23.8	56.0	5.6	4.6			9.5
	2022	10,855	28.0	32.4	48.1	6.2	6.3			7.1

1973

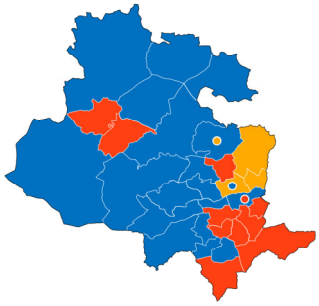

1975

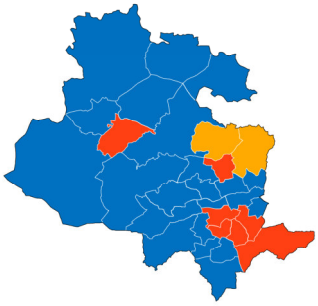

1976

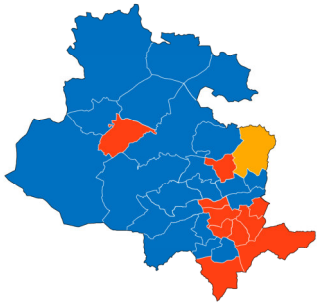

1978

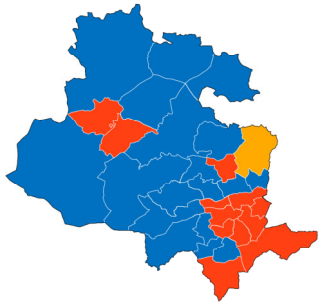

1979

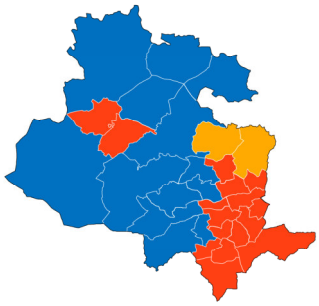

1980

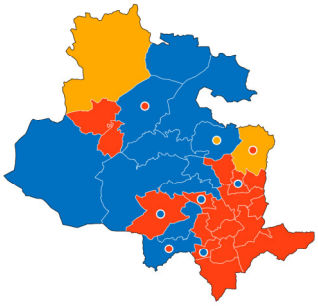

1982

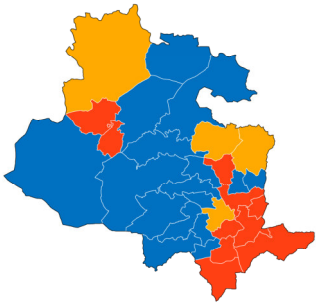

1983

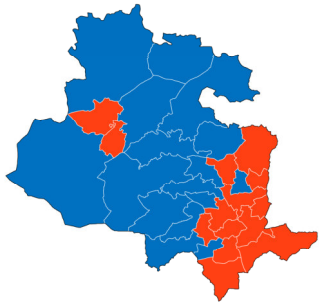

1984

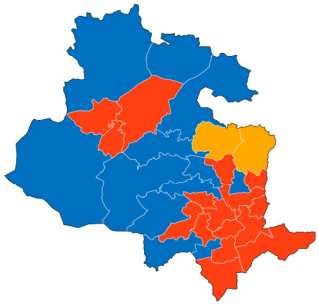

1986

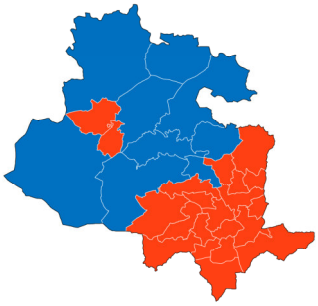

1987

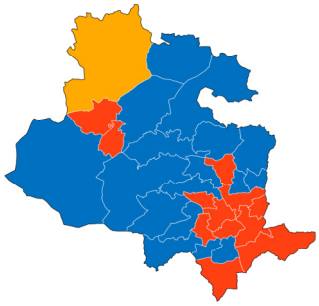

1988

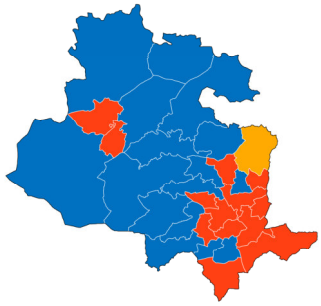

1990

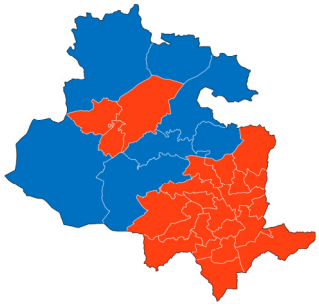

1991

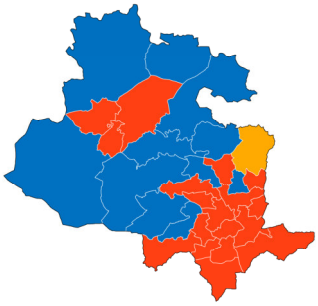

1992

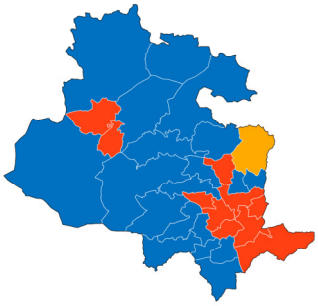

1994

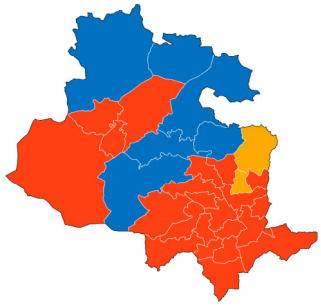

1995

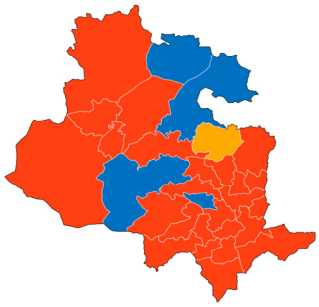

1996

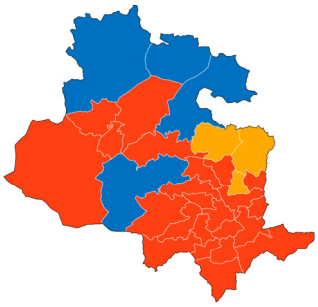

1998

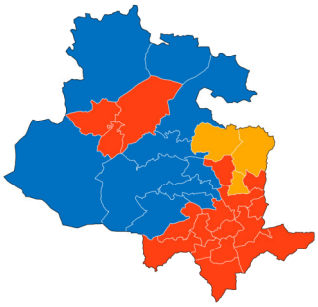

1999

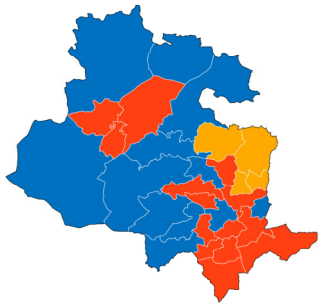

2000

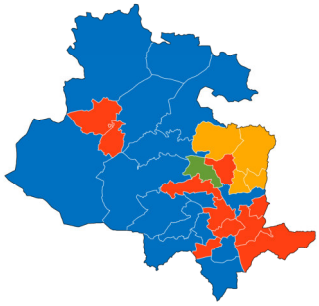

2002

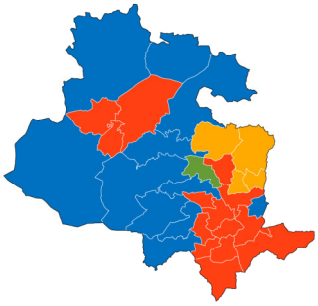

2003

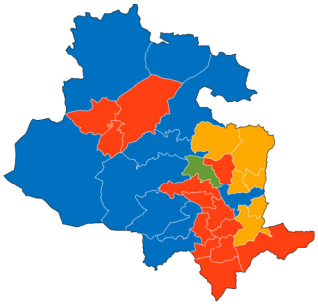

2004

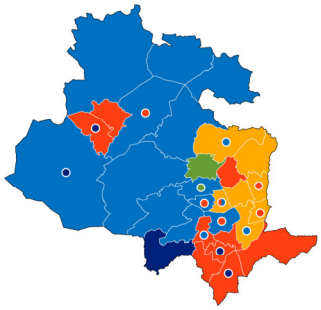

2006

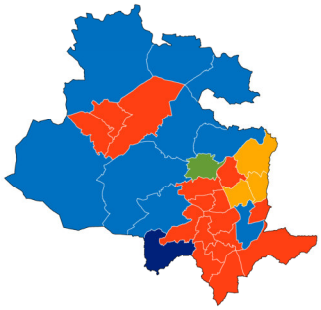

2007

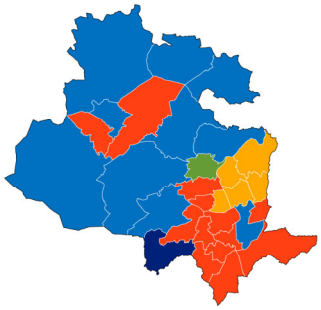

2008

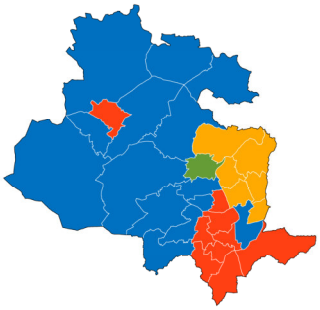

2010

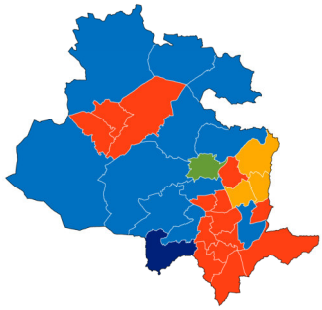

2011

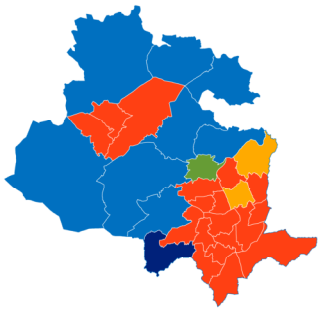

2012

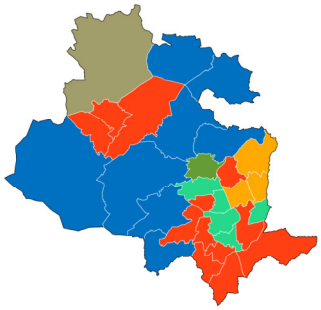

2014

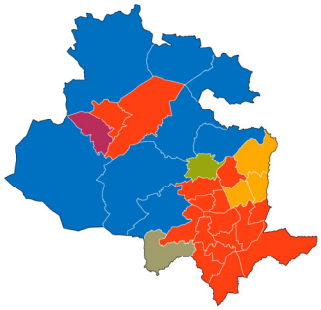

2015

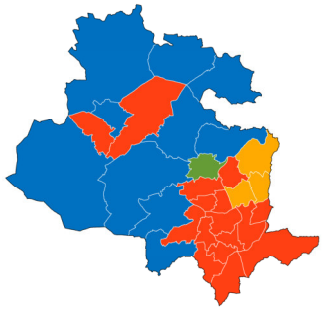

2016

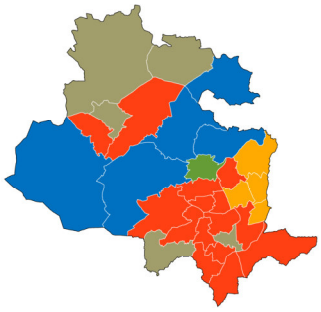

2018

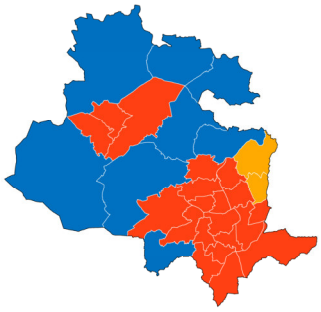

2019

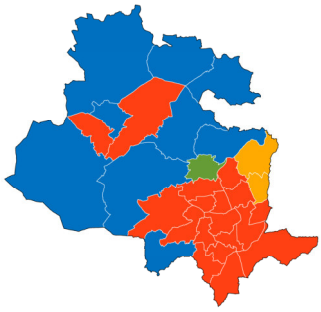

2021

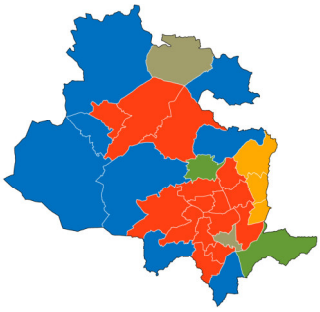

2022

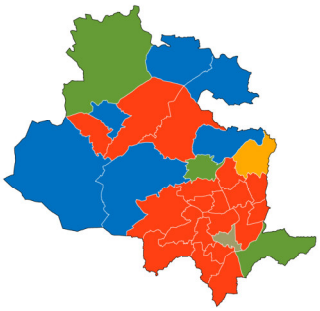

2023

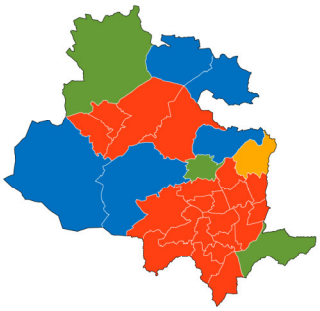

2024

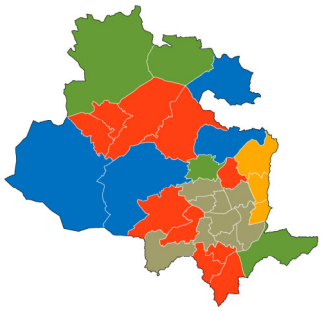

2026

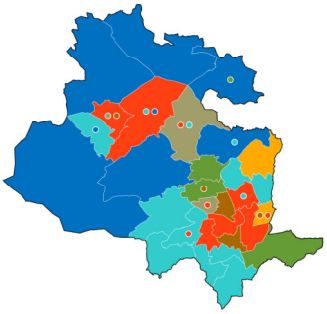

Brentwood

3	11	0	2	7	8	3	16	0	0	0	2
▼8		▼1		▲7		▼1		◆		▲2	

Council remains under no overall control (LD-Lab-Ind administration)

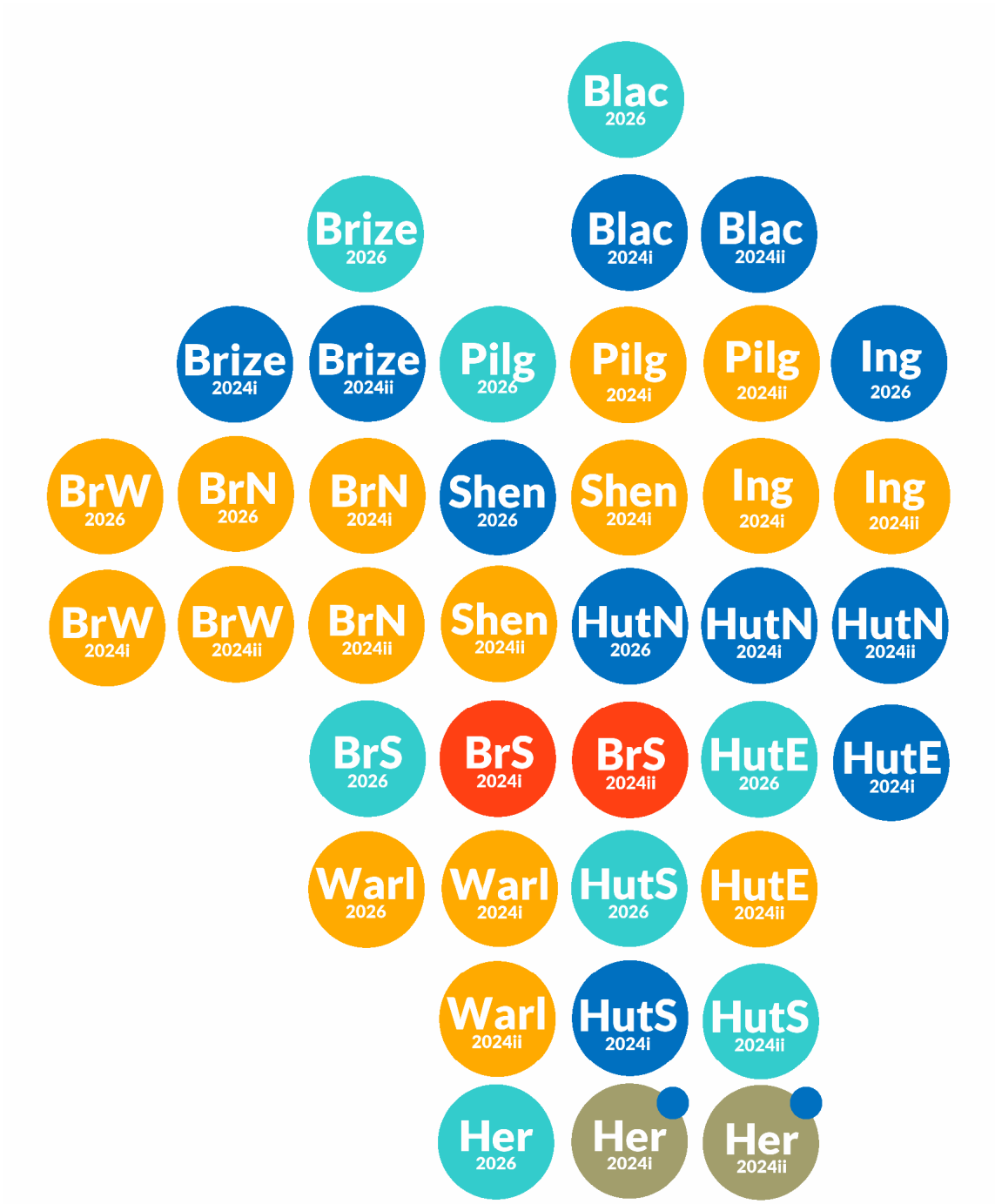

Brentwood council-wide results

	seats	vote	seats	vote	seats	vote	seats	vote	seats	vote	seats	vote	total	maj	
2026	11	25.8	2	5.7	7	37.4	16	23.4	0	6.9	2	0.8	13		
2024	19	36.9	3	16.5	0	0.0	17	37.8	0	6.6	0	2.2	39		
2023	19	37.7	2	14.6	0	0.0	17	42.4	0	2.8	0	2.4	12		
2022	21	39.5	2	13.5	0	0.0	14	45.1	0	1.6	0	0.2	12	5	●
2021	23	49.1	2	11.4	0	0.0	12	31.7	0	6.5	0	1.3	12	9	●
2019	20	41.6	3	10.5	0	0.9	13	40.9	0	3.3	1	2.9	12	3	●
2018	25	44.1	2	13.9	0	0.0	9	35.7	0	1.1	1	5.2	12	13	●
2016	23	45.4	2	11.8	0	7.1	10	27.7	0	1.6	2	6.5	12	9	●
2015	23	49.9	2	12.8	0	14.6	10	19.1	0	0.0	2	3.5	12	9	●
2014	18	37.3	3	10.9	0	20.1	11	24.6	0	0.0	5	7.1	12		
2012	26	45.1	2	14.7	0	6.4	8	29.0	0	0.0	1	4.9	12	15	●
2011	28	49.0	1	14.9	0	6.2	7	26.8	0	0.2	1	2.9	12	19	●
2010	27	51.1	1	8.8	0	4.0	8	35.5	0	0.2	1	4.4	13	17	●
2008	28	58.6	2	8.2	0	2.2	6	27.6	0	0.0	1	3.4	12	19	●
2007	28	53.2	3	8.5	0	2.2	6	33.4	0	0.0	0	2.8	12	19	●
2006	27	59.7	3	8.8	0	3.1	7	28.4	0	0.0	0	0.0	13	17	●
2004	21	50.4	3	9.1	0	6.7	13	32.5	0	1.3	0	0.0	13	5	●
2003	16	47.4	3	10.8	0	0.0	18	39.4	0	1.0	0	1.4	12		
2002	14	40.7	2	10.4	0	0.0	20	41.3	0	1.6	1	6.0	37	3	●
2000	10	37.9	2	11.4	0	0.0	25	42.6	0	0.8	2	7.3	13	11	●
1999	9	34.1	2	14.4	0	0.0	25	44.2	0	0.7	3	6.6	13	11	●
1998	11	32.7	2	16.2	0	0.0	25	48.1	0	0.6	1	2.4	13	11	●
1996	12	28.6	2	19.6	0	0.0	25	41.3	0	0.0	0	0.5	13	11	●
1995	12	30.4	1	19.3	0	0.0	25	48.8	0	0.0	1	1.6	13	11	●
1994	12	32.2	1	13.2	0	0.0	25	52.5	0	0.0	1	2.1	13	11	●
1992	14	46.4	1	8.2	0	0.0	24	45.0	0	0.0	0	0.3	13	9	●
1991	14	40.5	1	11.8	0	0.0	24	47.4	0	0.0	0	0.5	13	9	●
1990	17	39.3	2	18.3	0	0.0	19	38.2	0	0.0	1	4.2	13		
1988	21	51.1	2	11.7	0	0.0	16	35.7	0	0.0	0	1.5	13	3	●
1987	23	50.4	2	12.4	0	0.0	14	36.2	0	0.0	0	1.0	13	7	●
1986	24	43.8	2	17.0	0	0.0	13	39.2	0	0.0	0	0.0	13	9	●
1984	25	50.4	2	15.8	0	0.0	12	33.8	0	0.0	0	0.0	13	11	●
1983	28	52.4	2	15.8	0	0.0	9	31.8	0	0.0	0	0.0	13	17	●
1982	28	50.6	3	12.8	0	0.0	8	36.6	0	0.0	0	0.0	13	17	●
1980	31	50.1	4	26.1	0	0.0	4	23.9	0	0.0	0	0.0	13	23	●
1979	33	61.8	4	28.3	0	0.0	2	9.9	0	0.0	0	0.0	13	27	●
1976	34	58.3	4	29.6	0	0.0	1	11.5	0	0.0	0	0.6	39	29	●
1973	25	53.9	11	39.4	0	0.0	1	4.0	0	0.0	1	2.8	38	12	●

Ward history of Brentwood

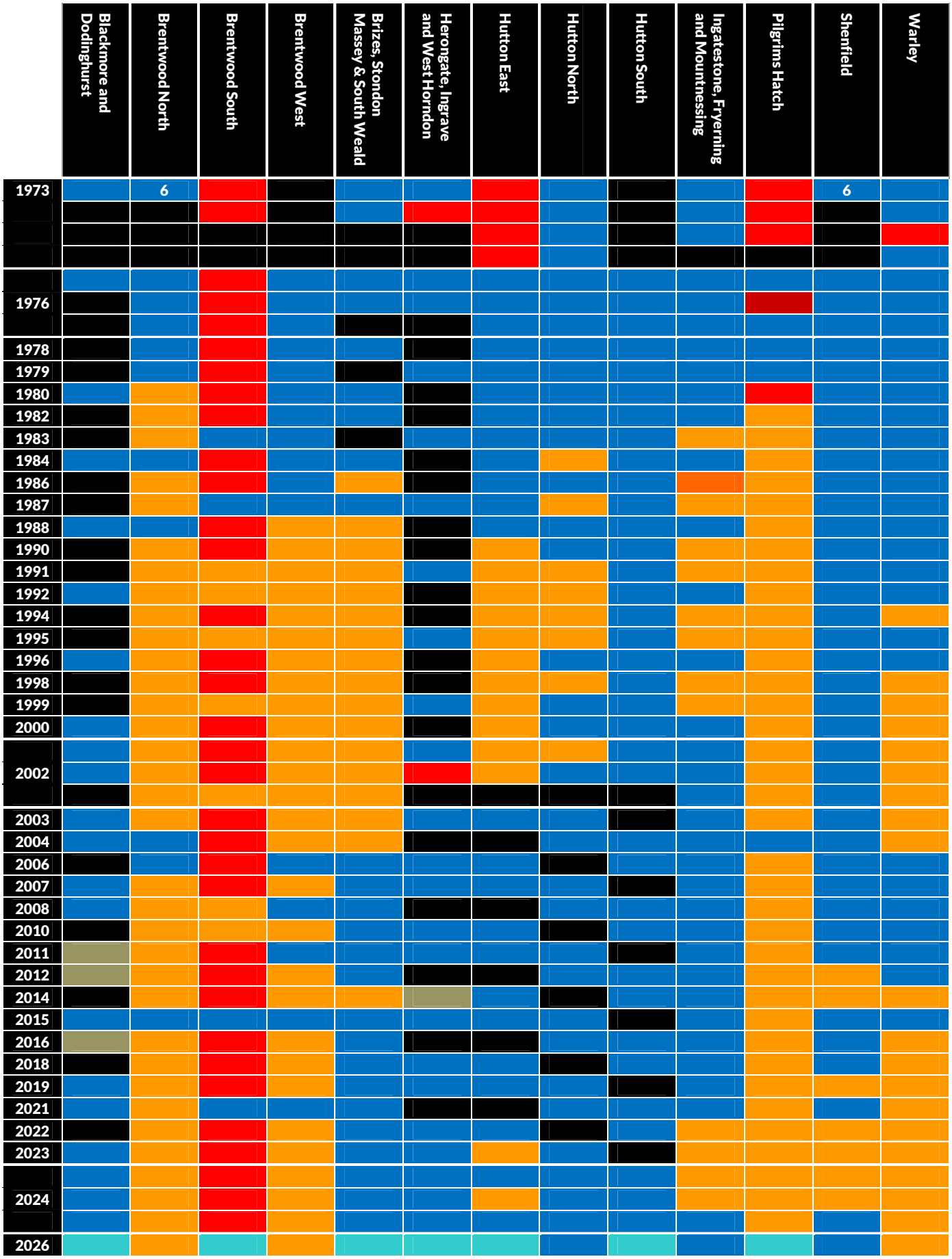

Blackmore and Doddinghurst

Brentwood and Ongar

Peter W. Gregory	**Ref**	**1,358**	**51.5**	
*Clifford E. Poppy	Con	860	32.6	- 29.1
Mary Spiers	LD	208	7.9	- 7.5
Nicholas S. Kelly	Grn	117	4.4	- 7.1
Liam Czop	Lab	95	3.6	- 6.8

Brentwood North

Brentwood and Ongar

***Stephen J. Mayo**	**LD**	**1,017**	**45.0**	**- 9.8**
John H. Roberts	Ref	681	30.1	
John A.M. Parrish	Con	256	11.3	- 6.6
John M. Hamilton	Grn	198	8.8	- 2.7
Joanna Moncrieff	Lab	109	4.8	- 10.9

Brentwood South

Brentwood and Ongar

Sophie Aaron	**Ref**	**592**	**27.2**	
Arthur Leathley	LD	570	26.2	- 7.9
*Elizabeth S. Jerrard	Lab	503	23.1	- 23.4
Paola C. Sanders	Con	318	14.6	- 4.8
Samuel T. Andreetti	Grn	192	8.8	

Brentwood West

Brentwood and Ongar

Nigel J. Clarke	**LD**	**914**	**38.4**	**- 9.6**
Matt Corr	Ref	680	28.5	
Terence H. Brant	Con	424	17.8	- 10.4
Natalie C.O. Dench	Grn	224	9.4	+ 0.4
Michael McQuaid	Lab	141	5.9	- 8.9

Brentwood West by-election

Brenner J. Munden	**LD**	**714**	**38.6**
Scott Poole	Ref	558	30.1
Adrianus C.Coolbergen	Con	290	15.7
Marc A.A. Sardinha	Grn	192	10.4
Sean O'Sullivan	Lab	97	5.2

Brizes, Stondon Massey and South Weald

Brentwood and Ongar

Craig Thomson	**Ref**	**1,240**	**53.3**	
*Soni P. Sunger	Con	604	26.0	- 20.0
John M. Chapple	LD	246	10.6	- 25.0
Rebecca C. Enifer	Grn	134	5.8	- 3.7
Simon Ball	Lab	103	4.4	- 4.5

Herongate, Ingrave & West Horndon

Brentwood and Ongar

Omar Bakhsh	**Ref**	**828**	**46.0**	
Sim M. Owolabi	Con	465	25.8	- 40.0
*Fiona E. Marsh	Ind	228	12.7	
Gary Maxius	LD	122	6.8	- 5.4
Charlotte Bradford	Grn	98	5.4	
Kevin Brailey	Lab	58	3.2	- 8.8

Hutton East

Brentwood and Ongar

Paul N. Godfrey	**Ref**	**800**	**36.0**	
Thomas J. Bridge	Con	706	31.8	- 6.8
Nina Allan	LD	470	21.2	- 15.4
Jamie D. Miller	Grn	144	6.5	
Richard Millwood	Lab	100	4.5	- 4.9

Hutton North

Brentwood and Ongar

***Janak Patel**	**Con**	**903**	**41.0**	**- 7.3**
Chris Hossack	Ref	769	34.9	
Adam Hoxha	Grn	197	8.9	- 2.8
Nita Jhummu	LD	189	8.6	- 5.4
Philip P. Holland	Lab	146	6.6	- 19.5

Hutton South

Brentwood and Ongar

Philippa R. Nicholson	**Ref**	**987**	**40.7**	
*Mellissa M. Slade	Con	785	32.4	- 23.5
Heather M. Leathley	LD	302	12.5	- 2.1
David M. Hale	Grn	186	7.7	
Jane E. Winter	Lab	165	6.8	- 21.3

Ingatestone, Fryerning and Mountnessing

Brentwood and Ongar

***Lesley A. Wagland**	**Con**	**930**	**35.9**	**- 6.1**
Martin P. Lonergan	Ref	814	31.4	
Louise S. Donno	LD	645	24.9	- 25.6
Paul F. Jeater	Grn	161	6.2	
Caroline Russell	Lab	41	1.6	- 5.9

Pilgrims Hatch

Brentwood and Ongar

Samuel J. Gascoyne	**Ref**	**993**	**45.5**	
*Mark R. Lewis	LD	821	37.6	- 30.0
Gordon W.F. Cowley	Con	192	8.8	- 6.2
Graham Dom	Grn	108	4.9	- 1.9
Ankie Saunders	Lab	68	3.1	- 7.3

Shenfield

Brentwood and Ongar

***Thomas E. Gordon**	**Con**	**905**	**36.5**	**+ 2.4**
Paul J. Joyner	Ref	693	28.0	
John Singh	LD	686	27.7	- 12.4
Thea Antoniou	Grn	132	5.3	- 2.4
Paul Barrett	Lab	63	2.5	- 3.8

Warley

Brentwood and Ongar

***Jason J. Laplain**	**LD**	**709**	**38.9**	**- 14.4**
Oliver E. Andrews	Ref	612	33.6	
Louise C. Rowlands	Con	274	15.0	- 5.8
Jo Brown	Grn	143	7.8	- 4.3
Susan M. Kortlandt	Lab	85	4.7	- 9.1

Summary of results: Brentwood

	Year	Elec	%Poll	Con	Lab	LD	Grn	Ref	Ind	Other
Blackmore and Doddinghurst	2026	4,773	55.4	32.6	3.6	7.9	4.4	51.5		
Tipps Cross	2024	4,703	43.3	61.7	11.4	15.4	11.5			
	2023	3,138	32.7	54.0	8.0				38.0	
	2022	3,162	43.3	49.2	4.2				46.6	
Brentwood North	2026	5,054	44.7	11.3	4.8	45.0	8.8	30.1		
	2024	5,051	30.4	17.9	15.7	54.8	11.5			
	2023	5,401	28.2	18.8	13.4	62.1	5.7			
	2022	5,453	30.3	21.7	11.1	57.1	8.1			1.9
Brentwood South	2026	4,598	47.5	14.6	23.1	26.2	8.8	27.2		
	2024	4,448	36.8	19.4	46.5	34.1				
	2023	4,743	30.1	25.9	55.8	18.3				
	2022	4,702	31.9	29.0	54.4	16.6				
Brentwood West	2026	5,198	40.8	17.8	5.9	38.4	9.4	28.5		
	2024	5,197	28.9	28.2	14.8	48.0	9.0			
	2023	5,693	26.7	22.4	16.2	61.4				
	2022	5,662	30.5	26.1	13.1	60.7				
Brizes, Stondon Massey & South Weald	2026	4,692	49.7	26.0	4.4	10.6	5.8	53.3		
Brizes and Doddinghurst	2024	4,573	34.2	46.0	8.9	35.6	9.5			
	2023	4,745	29.2	64.6	10.2	18.8	6.4			
	2022	4,747	31.9	58.6	9.1	32.3				
Herongate, Ingrave and West Horndon	2026	3,525	51.2	25.8	3.2	6.8	5.4	46.0	12.7	
	2024	3,559	28.4	65.8	12.0	22.2				
	2023	3,080	28.7	67.8	13.2	19.0				
	2022	3,089	29.0	68.9	14.5	16.6				
Hutton East	2026	4,595	48.4	31.8	4.5	21.2	6.5	36.0		
	2024	4,538	34.0	38.6	9.4	36.6				15.4
	2023	2,975	30.9	35.5	15.4	49.1				
	2022	2,994	27.1	54.8	5.6	39.7				
Hutton North	2026	4,606	48.0	41.0	6.6	8.6	8.9	34.9		
	2024	4,640	33.8	48.3	26.1	14.0	11.7			
	2023	3,166	29.3	53.4	23.0	16.7				6.9
	2022	3,210	34.8	68.4	13.2	18.4				
Hutton South	2026	5,233	46.5	32.4	6.8	12.5	7.7	40.7		
	2024	5,202	29.7	45.9	28.1	14.6	11.4			
	2022	2,967	33.6	62.8	15.3	21.9				
Ingatestone, Fryerning and Mountnessing	2026	5,044	51.5	35.9	1.6	24.9	6.2	31.4		
	2024	4,985	36.9	42.0	7.5	50.5				
	2023	4,983	35.5	42.5	5.6	51.9				
	2022	5,038	39.1	38.0	5.8	56.1				
Pilgrims Hatch	2026	4,689	46.6	8.8	3.1	37.6	4.9	45.5		
	2024	4,662	31.2	15.0	10.4	67.6	6.8			
	2023	4,569	28.8	16.3	8.7	72.7	2.4			
	2022	4,585	31.3	21.4	9.4	69.2				
Shenfield	2026	4,381	56.8	36.5	2.5	27.7	5.3	28.0		
	2024	4,323	41.8	34.1	6.3	40.1	7.7			11.8
	2023	4,235	41.4	40.6	3.2	50.9	5.4			
	2022	4,238	43.7	43.2	4.9	47.6	4.3			
Warley	2026	4,088	44.7	15.0	4.7	38.9	7.8	33.6		
	2024	3,963	28.9	20.8	13.8	53.3	12.1			
	2023	4,993	31.3	28.9	10.3	55.9	4.9			
	2022	4,928	33.5	24.1	9.5	62.0	4.4			

1976

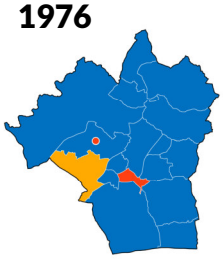

1978

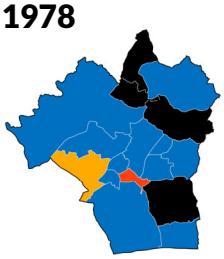

1979

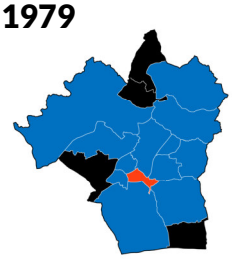

1980

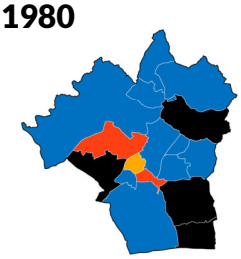

1982

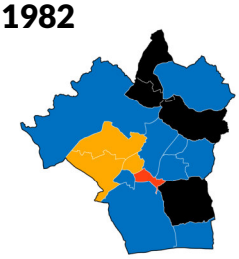

1983

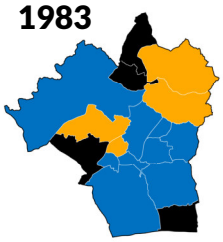

1984

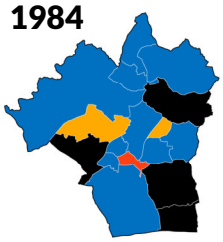

1986

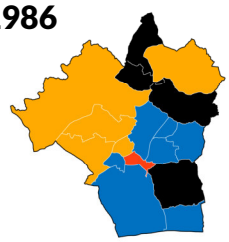

1987

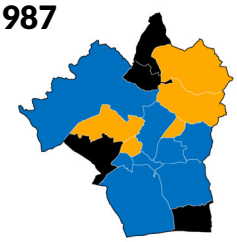

1988

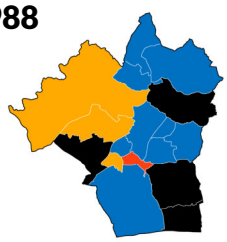

1990

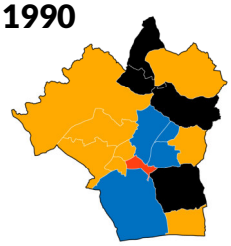

1991

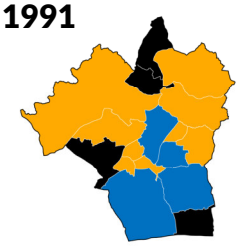

1992

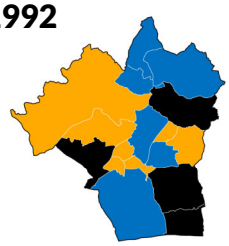

1994

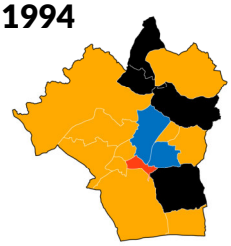

1995

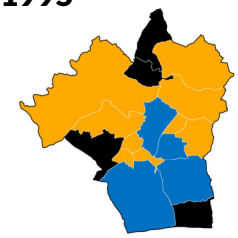

1996

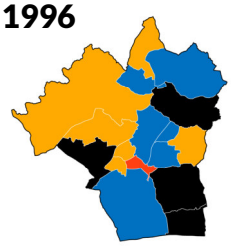

1998

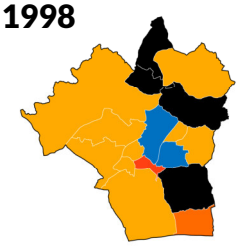

1999

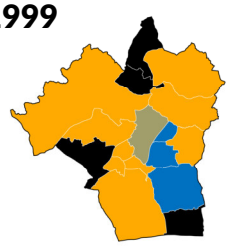

2000

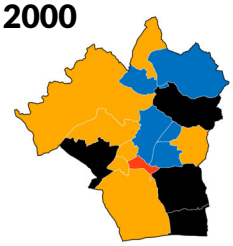

2002

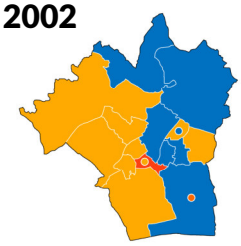

2003

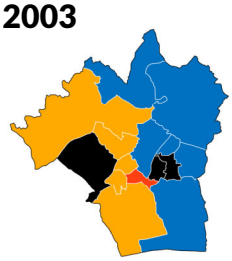

2004

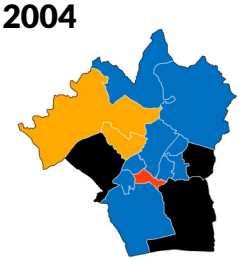

2006

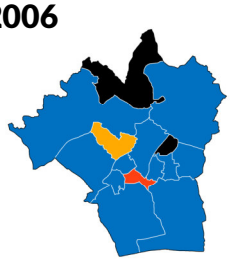

2007

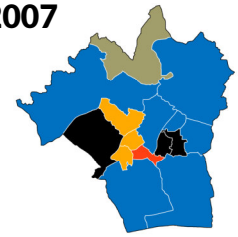

2008

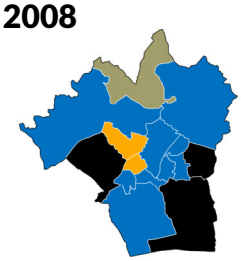

2010

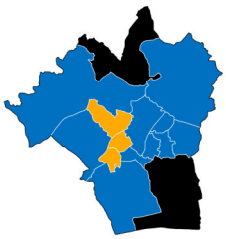

2011

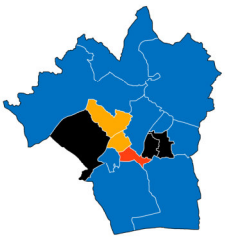

2012

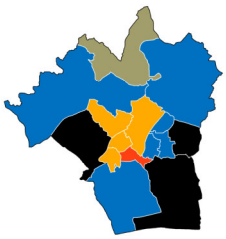

2014

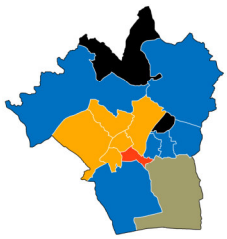

2015

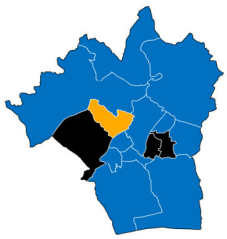

2016

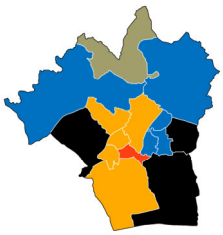

2018

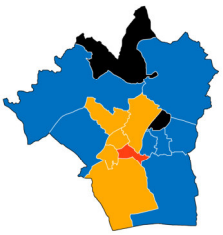

2019

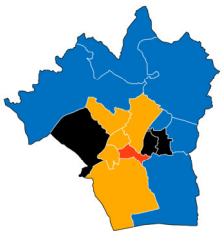

2021

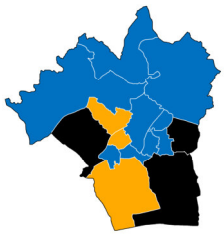

2022

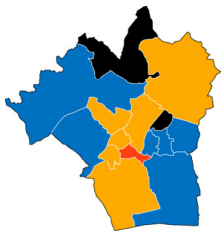

2023

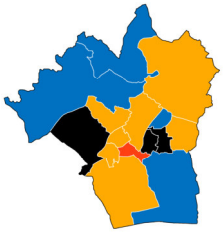

2024

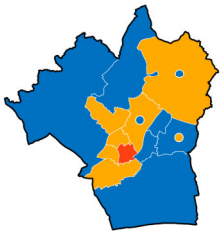

2026

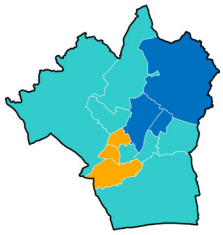

Broxbourne

9 ▼ 2	25	0 ◆	3	2 ▲ 2	2	0 ◆	0	0 ◆	0	0 ◆	0

Conservatives retain control - majority: 20 seats

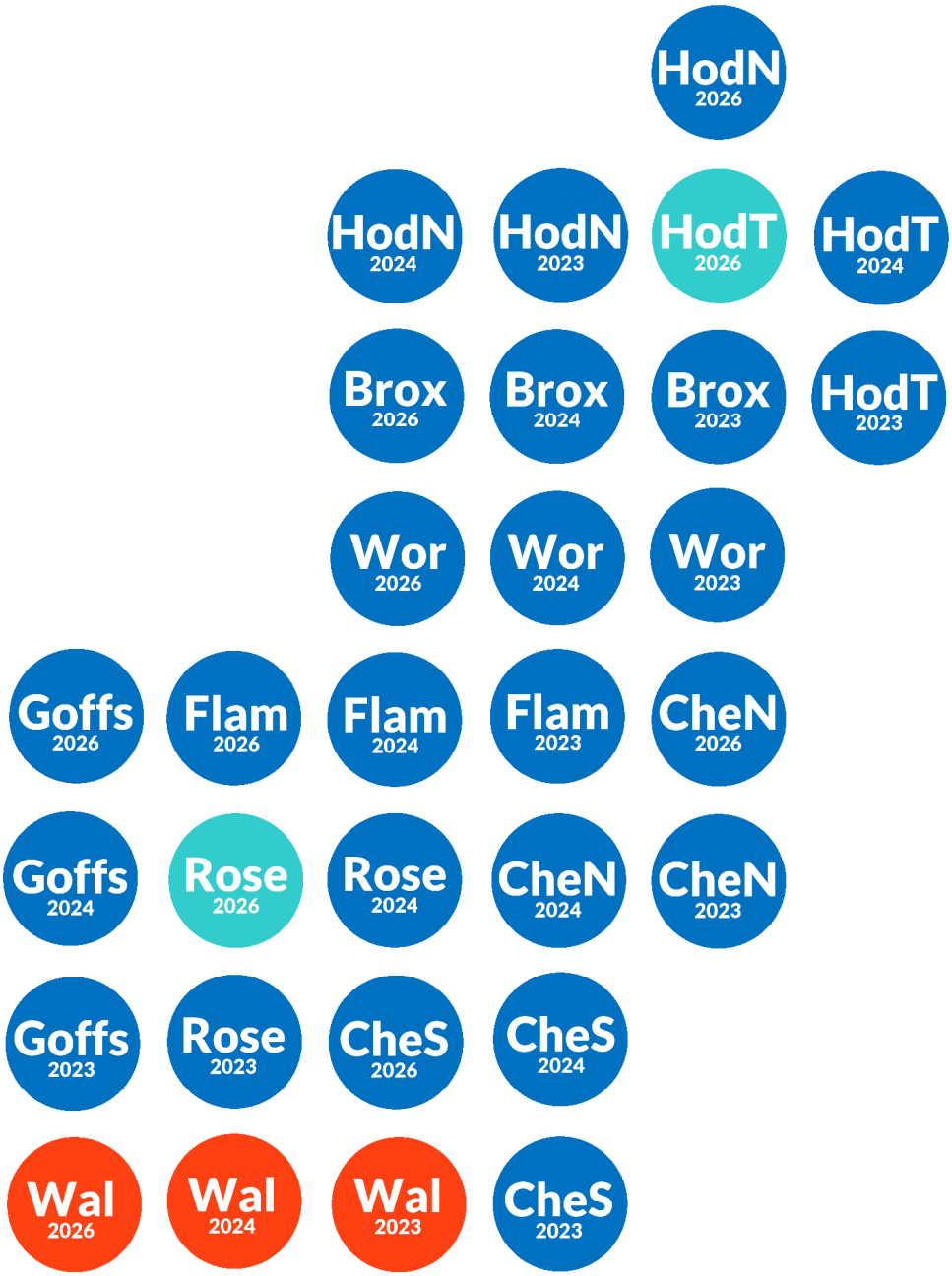

Broxbourne council-wide results

	seats	vote	seats	vote	seats	vote	seats	vote	seats	vote	seats	vote	total	maj	
2026	25	39.6	3	11.2	2	33.5	0	3.5	0	11.8	0	0.4	10	24	●
2024	27	50.5	3	30.5	0	0.0	0	6.2	0	9.8	0	3.1	10	24	●
2023	27	50.3	3	29.5	0	0.0	0	8.2	0	10.4	0	1.6	10	24	●
2022	27	51.6	3	30.2	0	0.0	0	8.5	0	8.5	0	1.3	10	24	●
2021	27	63.8	3	26.0	0	0.0	0	7.6	0	0.0	0	2.6	10	24	●
2019	27	56.2	3	24.4	0	0.0	0	17.9	0	0.0	0	1.6	10	24	●
2018	27	59.6	3	28.5	0	2.3	0	8.8	0	0.7	0	0.0	10	26	●
2016	26	54.6	3	26.5	0	18.3	0	0.0	0	0.7	1	0.0	10	22	●
2015	24	54.0	3	22.0	0	22.8	0	0.0	0	1.2	3	0.0	10	18	●
2014	26	46.0	3	19.2	1	32.8	0	0.9	0	0.0	1	0.0	10	22	●
2012	27	63.4	3	27.2	0	5.8	0	3.7	0	0.0	0	0.0	30	24	●
2011	35	63.1	3	26.2	0	2.4	0	1.7	0	0.0	0	6.6	13	32	●
2010	35	59.7	3	21.1	0	0.0	0	11.3	0	0.0	0	8.0	13	32	●
2008	35	63.3	3	19.4	0	0.0	0	2.0	0	0.0	0	15.3	12	32	●
2007	36	64.0	2	19.0	0	0.0	0	2.8	0	0.0	0	14.2	13	34	●
2006	35	68.9	2	22.2	0	0.0	0	2.5	0	0.0	1	6.5	13	32	●
2004	34	66.2	2	24.3	0	0.0	0	4.6	0	0.0	2	4.8	12	30	●
2003	34	60.8	2	28.0	0	0.0	0	3.8	0	0.0	2	7.3	13	30	●
2002	35	59.7	2	29.5	0	0.0	0	5.0	0	0.0	1	5.8	14	32	●
2000	35	65.9	3	24.8	0	0.0	0	7.8	0	0.0	0	1.5	12	32	●
1999	33	56.1	5	30.6	0	0.0	0	12.4	0	0.0	0	0.9	38	28	●
1998	31	53.7	11	33.1	0	0.0	0	11.8	0	0.0	0	1.4	14	20	●
1996	24	48.4	14	36.3	0	0.0	4	14.8	0	0.0	0	0.5	14	6	●
1995	27	39.9	11	39.6	0	0.0	4	19.4	0	0.0	0	1.1	14	12	●
1994	33	40.3	5	31.9	0	0.0	4	27.3	0	0.0	0	0.5	14	24	●
1992	36	64.8	4	20.3	0	0.0	2	14.9	0	0.0	0	0.0	14	30	●
1991	36	53.5	4	27.4	0	0.0	2	19.1	0	0.0	0	0.0	14	30	●
1990	35	49.0	6	34.7	0	0.0	1	15.9	0	0.0	0	0.4	14	28	●
1988	36	60.1	5	30.6	0	0.0	1	9.2	0	0.0	0	0.0	14	30	●
1987	34	58.0	6	18.8	0	0.0	2	23.2	0	0.0	0	0.0	14	26	●
1986	32	47.2	6	27.3	0	0.0	4	25.6	0	0.0	0	0.0	14	22	●
1984	33	50.9	5	28.7	0	0.0	4	20.4	0	0.0	0	0.0	14	24	●
1983	33	54.0	6	24.0	0	0.0	3	21.9	0	0.0	0	0.0	14	24	●
1982	33	54.0	7	20.2	0	0.0	2	25.2	0	0.0	0	0.6	14	24	●
1980	34	45.8	7	34.0	0	0.0	1	17.3	0	0.0	0	3.0	14	26	●
1979	37	58.4	5	34.3	0	0.0	0	5.3	0	0.0	0	2.0	14	32	●
1978	37	65.1	5	32.1	0	0.0	0	0.7	0	0.0	0	2.2	14	32	●
1976	36	61.3	6	34.7	0	0.0	0	4.0	0	0.0	0	0.0	42	30	●
1973	28	57.3	12	38.3	0	0.0	0	3.0	0	0.0	0	1.3	40	16	●

Ward history of Broxbourne

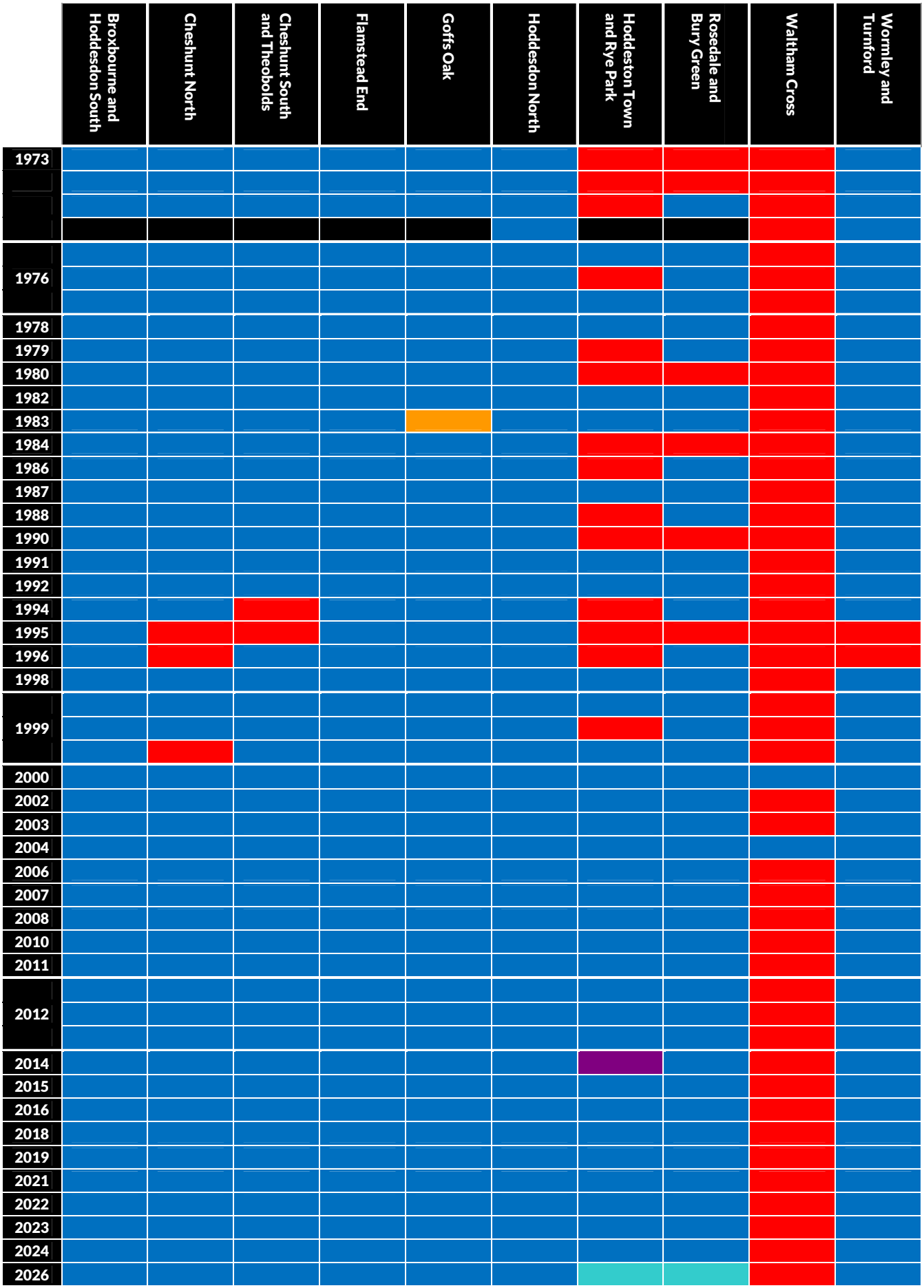

Broxbourne and Hoddesdon South
Broxbourne

Mark W. Perkins	**Con**	**1,666**	**50.0**	**- 9.0**
Christopher J. Hall	Ref	911	27.3	
Sally A. Kemp	Grn	375	11.3	- 7.6
Robert D. Perry	Lab	214	6.4	- 7.2
Kiran Thomas	LD	165	5.0	- 3.5

Cheshunt North
Broxbourne

***Patricia M. Spears**	**Con**	**957**	**36.9**	**- 14.9**
Cameron K. Delaney	Ref	860	33.2	
Lisa Newby	Lab	346	13.3	- 20.8
Skylar Johnson	Grn	310	12.0	+ 6.7
Kostas Inchenko	LD	101	3.9	- 5.0
Joshua Asker	TUSC	20	0.8	

Cheshunt South and Theobalds
Broxbourne

Ersin M. Celebi	**Con**	**985**	**40.3**	**- 4.8**
*Siobhan M. Monaghan	Ref	700	28.6	
Zahra L. Spencer	Lab	378	15.5	- 20.8
Florine O. Nikound Imb	Grn	344	14.1	+ 6.6
Rebecca Gardner Asker	TUSC	39	1.6	

Flamstead End
Broxbourne

George Nicolaou	**Con**	**1,061**	**41.7**	**- 19.0**
James A. Beatty	Ref	907	35.6	
Jack M. Carr	Grn	278	10.9	+ 3.2
Ian Dust	Lab	209	8.2	- 15.8
Peter Kemp	LD	87	3.4	- 4.3
Aaron Smith	TUSC	4	0.2	

Goffs Oak
Broxbourne

Shenis Hassan	**Con**	**1,475**	**43.5**	
Mandy J. Hayward	Ref	1,260	37.2	
Christopher P.G. Whitehead	Grn	297	8.8	
Roy W. Wareham	Lab	186	5.5	
David B. Payne	LD	171	5.0	

Hoddesdon North
Broxbourne

John W. Perkins	**Con**	**1,405**	**44.3**	
Giuseppe Bertolone	Ref	1,168	36.8	
James E. McQuillan	Grn	243	7.7	
Peter W. Skinner	Lab	224	7.1	
Gerald R. Dugdill	LD	132	4.2	

Hoddesdon Town and Rye Park
Broxbourne

Giorgio C. Daniel	**Ref**	**990**	**40.5**	
Kevin W. Andrews	Con	793	32.4	
Stephen F. Hawcroft	Grn	284	11.6	
Aeden F. Rooney	Lab	241	9.9	
Timothy D.P. Vizer	LD	127	5.2	
Pauline Sulman	TUSC	10	0.4	

Rosedale and Bury Green
Broxbourne

Giles A. Hall	**Ref**	**912**	**36.2**	
Suzanne M. Anstee	Con	895	35.5	- 16.2
Laura J. Frost	Grn	342	13.6	+ 4.2
Eduard Dragusin	Lab	293	11.6	- 20.7
Neville Townsend	LD	78	3.1	- 3.6

Waltham Cross
Broxbourne

***Carol A. Bowman**	**Lab**	**745**	**28.7**	**- 19.7**
Carol A. Barrett	Ref	728	28.1	
Elizabeth O. Sonubi	Con	514	19.8	- 10.6
Owen G. Brett	Grn	457	17.6	+12.8
Fabio Bonfante	LD	127	4.9	+ 0.5
Christine Thomas	TUSC	23	0.9	- 1.0

Wormley and Turnford
Broxbourne

Rowan N. Quant	**Con**	**1,267**	**45.2**	**- 12.2**
Theo Savidis	Ref	889	31.7	
Helen J. Austen	Grn	347	12.4	+ 6.4
Madeline McFadden	Lab	283	10.1	- 20.9
Robert Landon	TUSC	17	0.6	

Summary of results: Broxbourne

	Year	Elec	%Poll	Con	Lab	LD	Grn	Ref	Ind	Other
Broxbourne and Hoddesdon South	2026	7,480	44.6	50.0	6.4	5.0	11.3	27.3		
	2024	7,447	32.0	55.3	11.5	5.1	24.6			3.5
	2023	7,370	31.9	54.3	10.9	6.2	28.6			
	2022	7,329	33.5	59.0	13.6	8.5	18.9			
Cheshunt North	2026	6,725	38.7	36.9	13.3	3.9	12.0	33.2		0.8
	2024	6,703	28.1	48.3	39.5	5.5	4.7			2.0
	2023	6,585	23.9	45.9	37.5	10.0	6.6			
	2022	6,619	26.1	51.8	34.1	8.9	5.3			
Cheshunt South and Theobalds	2026	6,821	36.1	40.3	15.5		14.1	28.6		1.6
	2024	6,892	27.4	43.8	40.9		7.0		6.7	1.5
	2023	6,889	25.7	45.5	36.9		5.5		12.1	
	2022	6,867	28.2	45.1	36.3		7.5		11.1	
Flamstead End	2026	6,573	38.9	41.7	8.2	3.4	10.9	35.6		0.2
	2024	6,535	24.0	60.0	25.5	4.9	7.7			1.8
	2023	6,580	21.7	60.3	25.4	7.0	6.4			0.8
	2022	7,226	27.3	60.7	24.0	7.7	7.7			
Goffs Oak	2026	7,906	43.0	43.5	5.5	5.0	8.8	37.2		
	2024	7,481	27.3	57.7	17.1	18.3	6.8			
	2023	7,342	24.3	51.2	11.3	32.0	5.5			
	2022	6,872	28.5	54.5	15.2	24.9	5.4			
Hoddesdon North	2026	7,675	41.4	44.3	7.1	4.2	7.7	36.8		
	2024	7,557	24.7	55.8	23.4	5.3	8.2			7.4
	2023	7,410	26.3	61.8	22.5	7.7	8.0			
	2022	7,294	29.3	62.0	21.9	8.7	7.4			
Hoddesdon Town and Rye Park	2026	7,185	34.1	32.4	9.9	5.2	11.6	40.5		0.4
	2024	7,143	20.7	48.6	29.7	6.5	12.3			2.9
	2023	7,119	20.8	50.9	30.5	7.8	10.8			
	2022	7,091	23.2	52.0	29.7	8.0	10.4			
Rosedale and Bury Green	2026	6,923	36.6	35.5	11.6	3.1	13.6	36.2		
	2024	6,831	25.5	54.2	31.6	4.6	9.6			
	2023	6,863	22.1	48.7	38.0		13.4			
	2022	6,665	25.6	51.7	32.3	6.7	9.4			
Waltham Cross	2026	7,890	33.0	19.8	28.7	4.9	17.6	28.1		0.9
	2024	7,977	26.4	27.4	57.2	6.3	6.4			2.6
	2023	8,021	22.4	29.7	56.1	6.4	5.0			2.7
	2022	8,035	26.9	30.4	58.4	4.4	4.8			
Wormley and Turnford	2026	7,818	36.2	45.2	10.1		12.4	31.7		0.6
	2024	7,872	23.2	56.1	31.0	3.9	7.6			1.5
	2023	7,879	21.1	53.7	34.4	4.2	7.1			
	2022	7,879	24.8	57.4	31.0	5.6	6.0			

1976

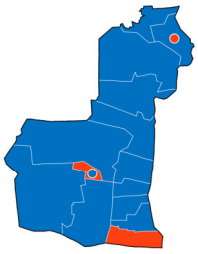

1978

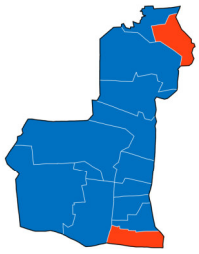

1979

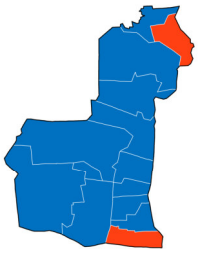

1980

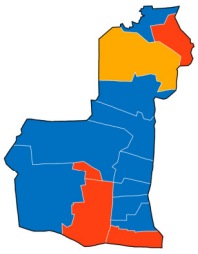

1982

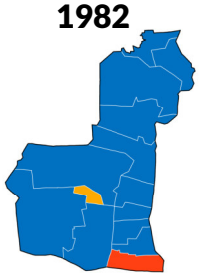

1983

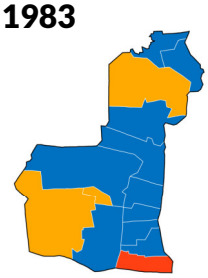

1984

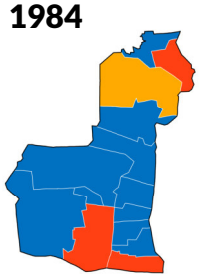

1986

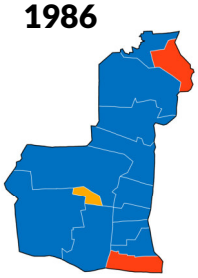

1987

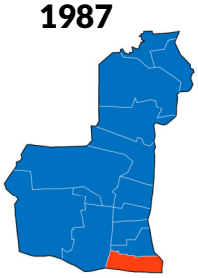

1988

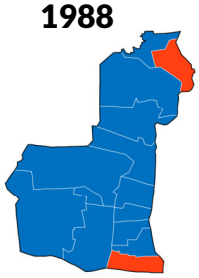

1988

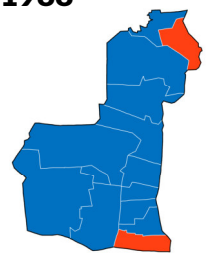

1990

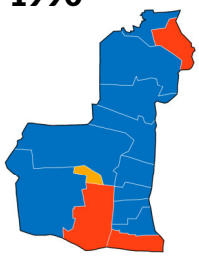

1991

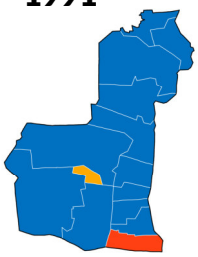

1992

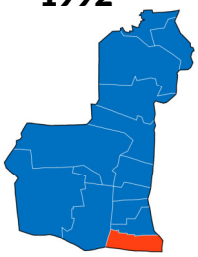

1994

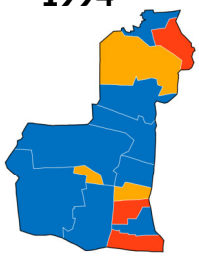

1995

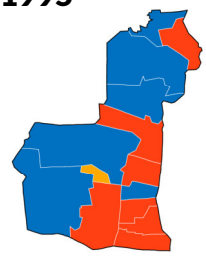

1996

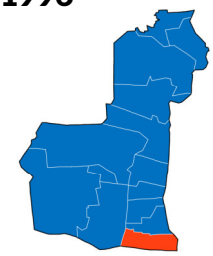

1998

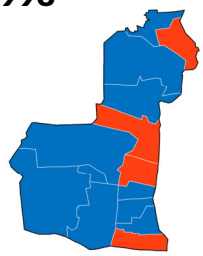

1999

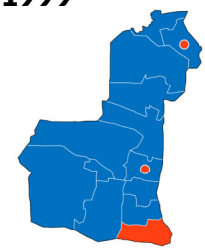

2000

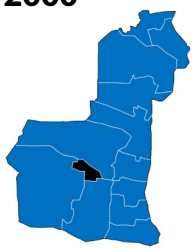

2002

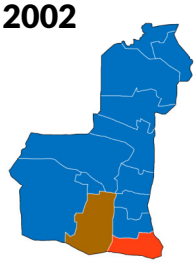

2003

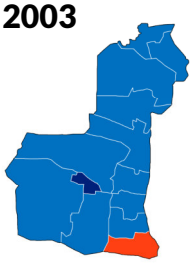

2004

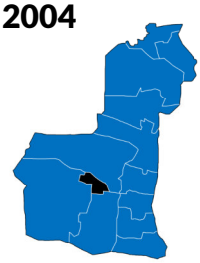

2006

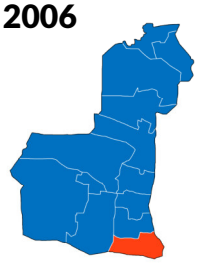

2007

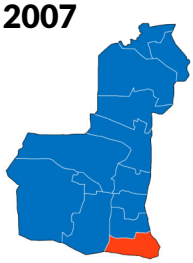

2008

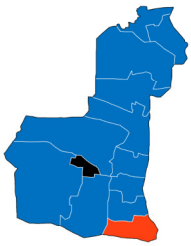

2010

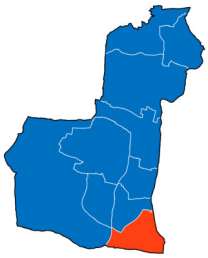

2011

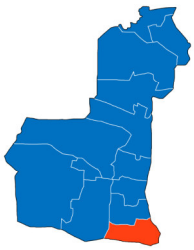

2012

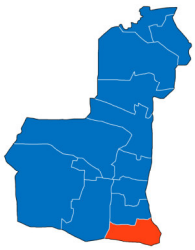

2014

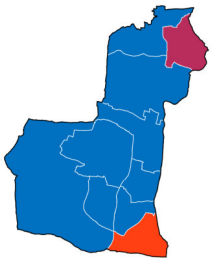

2015

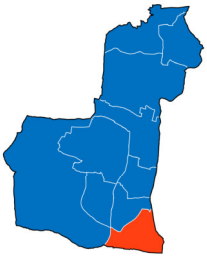

2016

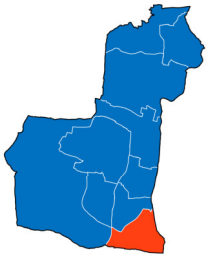

2018

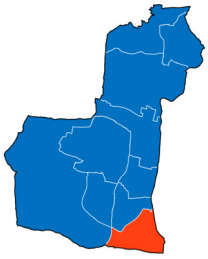

2019

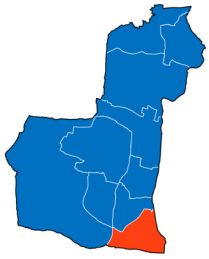

2021

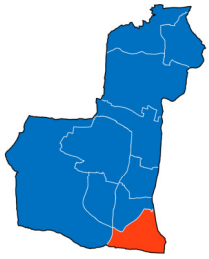

2022

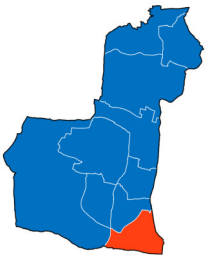

2023

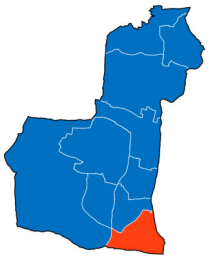

2024

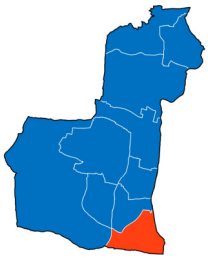

2026

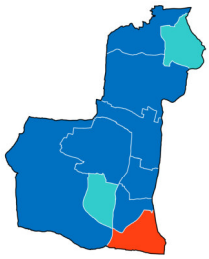

Burnley

0 ▼5	3	0 ▼4	11	11 ▲11	12	1 ▼1	6	0 ▼2	3	3 ◆	10	0 ▲1	1

Council remains under no overall control (Ind-LD-Grn minority administration)

Burnley council-wide results

	seats	vote	seats	vote	seats	vote	seats	vote	seats	vote	seats	vote	total	maj	
2026	3	10.6	11	12.3	12	43.3	6	11.8	3	8.6	11	13.5	15		
2024	8	26.3	15	32.4	0	0.0	7	9.2	5	10.1	15	21.9	15		
2023	8	23.8	20	44.6	1	0.0	7	11.1	7	17.7	10	2.7	15		
2022	8	26.1	18	39.0	1	0.0	8	12.8	6	16.6	11	5.5	15		
2021	9	32.0	18	34.0	1	0.0	8	10.4	5	14.5	10	9.1	15		
2019	4	13.8	21	36.0	1	8.3	11	11.6	2	16.1	9	14.2	15		
2018	5	18.6	25	43.3	4	5.3	11	15.7	1	8.1	4	17.1	15	5	●
2016	4	6.1	27	44.3	1	11.5	13	32.4	0	4.0	1	1.6	15	9	●
2015	5	14.8	29	36.9	2	18.8	10	26.9	0	2.1	1	0.5	15	13	●
2014	5	5.8	28	46.0	0	8.4	12	37.1	0	0.0	0	2.8	15	11	●
2012	5	5.6	26	52.7	0	2.9	14	33.5	0	0.0	0	2.9	15	7	●
2011	5	14.0	18	46.8	0	0.6	21	32.7	0	0.0	1	5.9	15		
2010	5	20.5	14	30.4	0	0.0	24	38.1	0	0.0	2	11.0	15	3	●
2008	6	18.9	12	27.8	0	0.0	23	37.3	0	0.0	4	15.9	15		
2007	6	15.5	17	30.0	0	0.0	18	32.6	0	0.0	4	21.9	15		
2006	5	17.8	16	28.8	0	0.0	16	37.5	0	0.0	8	15.9	15		
2004	4	20.2	21	33.1	0	0.0	11	29.4	0	0.0	9	17.3	15		
2003	3	9.7	24	29.9	0	0.0	7	17.2	0	0.0	11	43.1	15	3	●
2002	4	8.8	27	33.7	0	0.0	8	18.4	0	0.0	6	33.1	45	9	●
2000	3	10.8	24	36.7	0	0.0	9	22.1	0	0.0	12	30.5	16		
1999	3	10.3	31	42.7	0	0.0	9	24.0	0	0.0	5	23.1	16	14	●
1998	2	12.2	31	47.5	0	0.0	9	30.9	0	0.0	6	9.3	16	14	●
1996	1	13.5	34	61.0	0	0.0	8	24.8	0	0.0	1	0.7	16	20	●
1995	3	11.2	34	59.7	0	0.0	10	25.4	0	0.0	1	3.7	16	20	●
1994	5	14.2	33	56.7	0	0.0	9	28.9	0	0.0	1	0.3	15	18	●
1992	8	29.0	35	50.8	0	0.0	5	17.0	0	0.0	0	3.2	16	22	●
1991	8	22.7	36	49.5	0	0.0	4	23.0	0	0.0	0	4.7	48	24	●
1990	3	17.3	44	66.9	0	0.0	5	9.8	0	0.0	1	6.0	18	35	●
1988	5	23.2	40	54.8	0	0.0	5	11.3	0	0.0	3	10.7	17	27	●
1987	5	25.7	40	49.8	0	0.0	5	22.8	0	0.0	3	1.7	18	27	●
1986	8	21.5	41	50.0	0	0.0	5	28.5	0	0.0	0	0.0	18	28	●
1984	12	33.6	39	51.8	0	0.0	3	14.6	0	0.0	0	0.0	18	26	●
1983	18	35.1	35	52.5	0	0.0	1	12.4	0	0.0	0	0.0	18	16	●
1982	17	32.4	36	44.9	0	0.0	0	22.5	0	0.0	1	0.2	18	18	●
1980	19	36.5	35	56.2	0	0.0	0	4.1	0	0.0	0	3.1	18	16	●
1979	19	42.9	32	51.2	0	0.0	1	3.1	0	0.0	2	2.8	18	10	●
1978	19	43.1	33	44.5	0	0.0	2	2.1	0	0.0	2	10.3	18	10	●
1976	19	40.1	33	41.9	0	0.0	2	16.0	0	0.0	0	1.5	54	12	●
1973	13	30.6	39	48.3	0	0.0	1	17.0	0	0.0	1	4.2	54	26	●

Ward history of Burnley

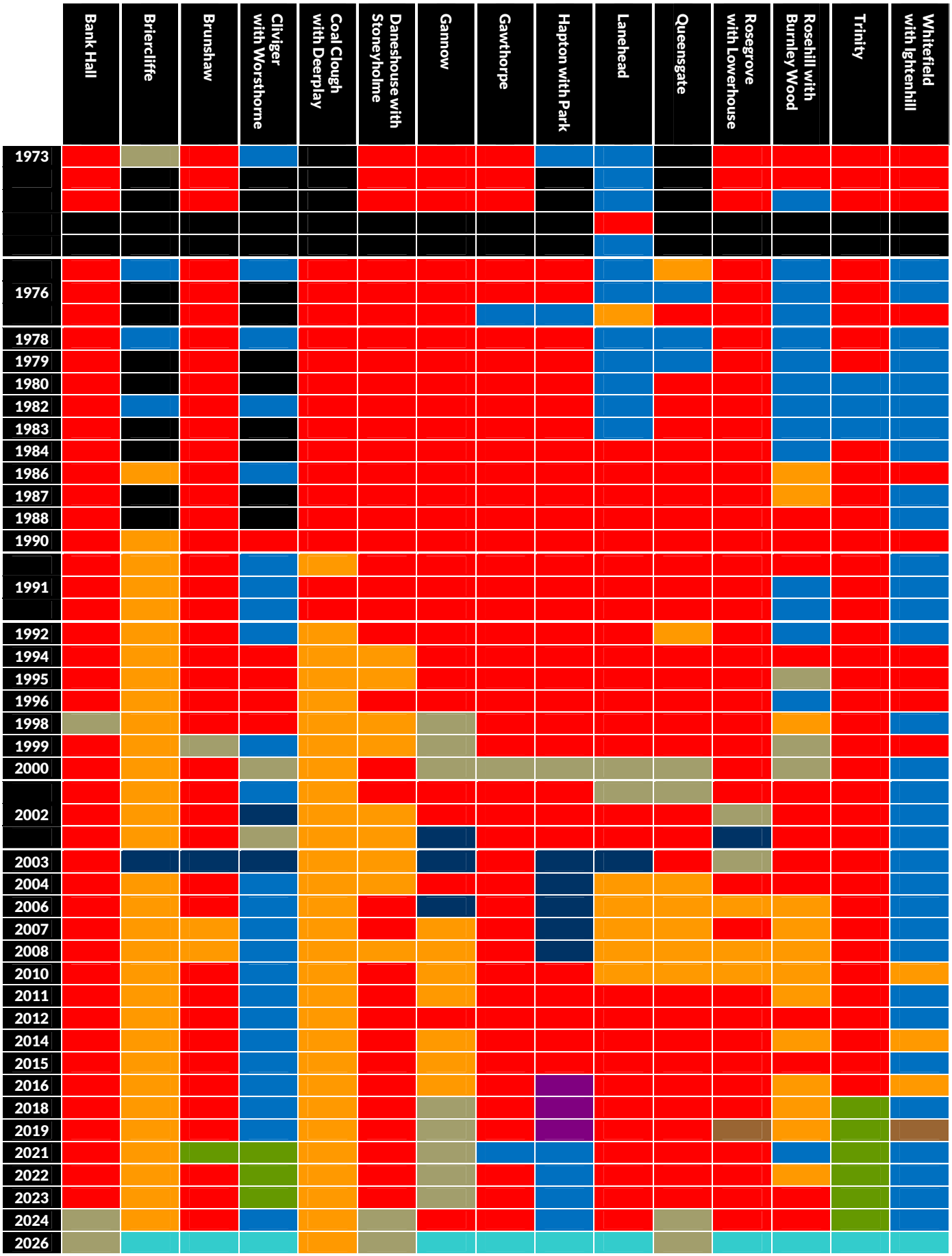

Bank Hall
Burnley

***Afrasiab Anwar**	**Ind**	**906**	**56.2**	
Trevor Williams	Ref	500	31.0	
Mohammed A. Ali	Lab	206	12.8	- 62.4

Briercliffe
Burnley

Mark Poulton	**Ref**	**1,003**	**51.0**	
Philippa M. Lishman	LD	788	40.1	- 10.4
Peter J. Coles	Lab	122	6.2	- 14.1
Susan M. Nutter	Con	54	2.7	- 21.4

Brunshaw
Burnley

Joshua C. Graham	**Ref**	**901**	**57.4**	
*Jack Launer	Grn	306	19.5	- 16.9
Millie R. Towers	Lab	257	16.4	- 25.5
Maison McGowan-Doe	Con	107	6.8	- 14.9

Cliviger with Worsthorne
Burnley

Gavin Theaker	**Ref**	**1,215**	**51.6**	
Simon J. Bonney	Con	514	21.8	- 25.2
Affan K. Burki	Grn	263	11.2	- 36.4
Frank Bartram	LD	187	7.9	
Gail Barton	Lab	176	7.5	+ 2.2

Coal Clough with Deerplay
Burnley

***Gordon Birtwistle**	**LD**	**751**	**44.6**	**- 15.4**
Thomas Pickup	Ref	669	39.8	
Jeffrey Slee	Lab	161	9.6	- 10.6
Abbey Hartley	Con	101	6.0	- 9.8

Daneshouse with Stoneyholme
Burnley

***Shah M. Hussain**	**Ind**	**1,092**	**57.1**	
Muhammad S. Mahmood	LD	564	29.5	+22.0
James D. Harrison	Lab	157	8.2	- 78.7
Eduardas Kutavicius	Ref	99	5.2	

Gannow
Burnley

Angela Radcliffe	**Ref**	**782**	**50.7**	
*Neil Mottershead	Con	382	24.8	+12.0
Daniel S. Armitage	Lab	193	12.5	- 21.4
Alexander J. Hall	Grn	186	12.1	+ 3.2

Gawthorpe
Burnley

Victoria Taylor	**Ref**	**856**	**54.9**	
*Alun C. Lewis	Lab	422	27.1	- 32.4
Rhys Williams	Con	142	9.1	- 25.0
Edward L. Swift	Grn	139	8.9	+ 2.4

Hapton with Park
Burnley

Stephen Keogh	**Ref**	**883**	**46.0**	
*Jamie McGowan	Con	659	34.4	- 32.6
Elaine J. Cotterell	Lab	195	10.2	- 10.9
Susan Price	Grn	181	9.4	- 2.5

Lanehead
Burnley

James Halstead	**Ref**	**681**	**32.1**	
Rafaqat Ali	Ind	513	24.2	
Mohammed A. Raja	LD	495	23.4	+ 8.3
*Susan Graham	Lab	285	13.4	- 42.5
Andrew R. Newhouse	Grn	145	6.8	+ 2.0

Queensgate
Burnley

Zulkernehn M. Hayat	**Ind**	**936**	**54.9**	
Felix Nowell	Ref	415	24.4	
Carol Lukey	Lab	239	14.0	- 54.0
Javad Mokhammad	LD	114	6.7	

Rosegrove with Lowerhouse
Burnley

Liam E.D. Thomson	**Ref**	**907**	**56.9**	
Daniel T.A. Tierney	Lab	302	18.9	- 22.5
Christopher P. Bridges	Grn	159	10.0	+ 5.5
Katherine Mottershead	Con	146	9.2	- 15.0
Arthur G. Lishman	LD	81	5.1	+ 0.2

Rosehill with Burnley Wood
Burnley

***Jeffrey Sumner**	**Ref**	**902**	**57.0**	
Finlay Hewitt	Grn	242	15.3	+10.2
Laura Coles	Lab	189	11.9	- 11.7
Kathryn Haworth	LD	146	9.2	- 47.0
Dale J. Ferrier	Con	104	6.6	+ 1.5

Trinity
Burnley

Kevin Shackell	**Ref**	**610**	**51.3**	
Julie A. Hurt	Grn	428	36.0	- 30.7
Dylan E. Rea	Lab	152	12.8	- 11.1

Whittlefield with Ightenhill
Burnley

Christopher Weekes	**Ref**	**1,017**	**47.8**	
*Michael J. Steel	Con	583	27.4	- 10.9
Janet R. Hall	Grn	215	10.1	- 17.9
Charlie A. Hindle	Lab	186	8.7	- 6.2
Helen F. Heap	Ind	128	6.0	

Summary of results: Burnley

	Year	Elec	%Poll	Con	Lab	LD	Grn	Ref	Ind	Other
Bank Hall	2026	4,316	37.6		12.8			31.0	56.2	
	2024	4,224	32.1	11.0	34.0				55.0	
	2023	4,155	30.3	10.4	74.1	6.8	8.7			
	2022	4,168	31.2	15.1	75.2		9.7			
Briercliffe	2026	4,305	45.8	2.7	6.2	40.1		51.0		
	2024	4,270	28.6	15.1	38.7	41.1	5.0			
	2023	4,259	29.2	17.7	28.7	49.6	4.0			
	2022	4,290	28.7	24.1	20.3	50.5	3.1			
Brunshaw	2026	4,513	34.9	6.8	16.4		19.5	57.4		
	2024	4,495	23.1	20.4	50.6		26.1		2.9	
	2023	4,554	27.9	14.0	45.3		40.7			
	2022	4,659	27.0	21.7	41.9		36.4			
Cliviger with Worsthorne	2026	4,486	52.6	21.8	7.5	7.9	11.2	51.6		
	2024	4,298	40.9	54.7	9.2	3.2	32.9			
	2023	4,253	42.7	42.0	8.3	5.6	44.1			
	2022	4,254	44.2	47.0	5.3		47.6			
Coal Clough with Deerplay	2026	4,082	41.3	6.0	9.6	44.6		39.8		
	2024	3,891	28.8	18.8	34.1	40.4	6.7			
	2023	3,853	31.2	20.5	22.9	47.0	9.6			
	2022	3,870	36.3	15.8	20.2	60.0	4.1			
Daneshouse with Stoneyholme	2026	5,045	38.1		8.2	29.5		5.2	57.1	
	2024	4,853	43.4	16.3	10.9	18.0			54.8	
	2023	4,694	31.9	3.6	76.5	16.4	3.4			
	2022	4,611	35.3	3.3	86.9	7.5	2.4			
Gannow	2026	4,541	34.0	24.8	12.5		12.1	50.7		
	2024	4,429	22.8	27.1	59.4	4.7	7.1		1.7	
	2023	4,356	23.1	9.3	36.8		5.6		48.2	
	2022	4,300	26.5	12.8	33.9		8.9		44.5	
Gawthorpe	2026	4,346	35.9	9.1	27.1		8.9	54.9		
	2024	4,338	25.3	39.2	60.8					
	2023	4,397	27.5	28.0	65.4		6.6			
	2022	4,471	27.2	34.1	59.5		6.5			
Hapton wth Park	2026	4,867	39.7	34.4	10.2		9.4	46.0		
	2024	4,804	26.2	61.1	30.3		8.6			
	2023	4,769	28.2	55.1	35.9		9.0			
	2022	4,710	31.0	67.0	21.1		11.9			
Lanehead	2026	4,736	45.1		13.4	23.4	6.8	32.1	24.2	
	2024	4,577	37.3	15.5	42.4				42.2	
	2023	4,528	28.7	26.8	50.5	16.7	5.9			
	2022	4,586	28.8	24.2	55.9	15.1	4.8			
Queensgate	2026	4,572	37.5		14.0	6.7		24.4	54.9	
	2024	4,323	40.1	10.8	20.0				69.2	
	2023	4,189	32.8	13.0	68.7	11.9	6.4			
	2022	4,188	32.7	23.3	68.0		8.8			
Rosegrove with Lowerhouse	2026	4,907	32.5	9.2	18.9	5.1	10.0	56.9		
	2024	4,854	21.7	27.1	37.4		8.6		26.8	
	2023	4,907	23.7	14.6	44.9	6.2	5.2		29.0	
	2022	5,007	25.6	24.2	41.4	4.9	4.5		25.0	
Rosehill with Burnley Wood	2026	4,495	35.3	6.6	11.9	9.2	15.3	57.0		
	2024	4,453	25.7	17.2	41.2	33.5	8.1			
	2023	4.438	28.3	13.4	38.4	37.4	5.4			5.3
	2022	4,512	30.6	15.1	23.6	56.2	5.1			
Trinity	2026	4,028	29.8		12.8		36.0	51.3		
	2024	4,025	19.0	11.2	36.8		52.0			
	2023	3,960	21.9	9.0	27.0		64.0			
	2022	3,998	23.9	9.3	23.9		66.7			
Whittlefield with Ightenhill	2026	4,535	46.0	27.4	8.7		10.1	47.8	6.0	
	2024	4,554	30.5	46.8	22.1		17.7		13.5	
	2023	4,549	34.1	41.9	16.1	4.3	31.7		6.0	
	2022	4,592	35.8	38.3	14.9		28.0		2.1	16.7

1991

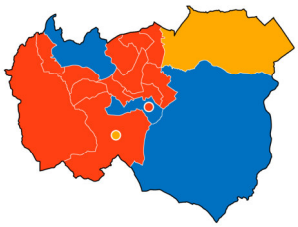

1992

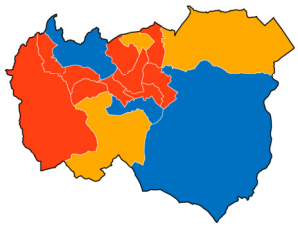

1994

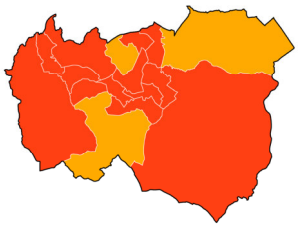

1995

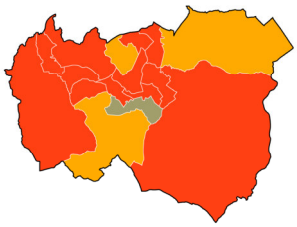

1996

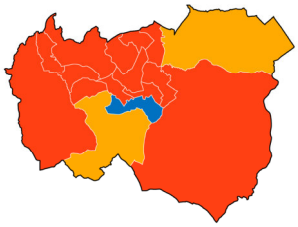

1998

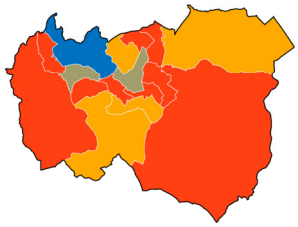

1999

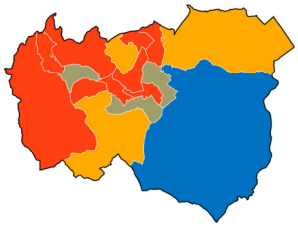

2000

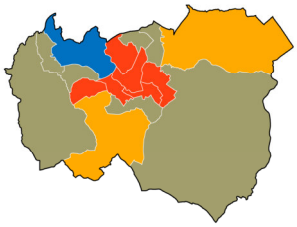

2002

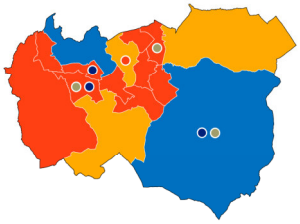

2003

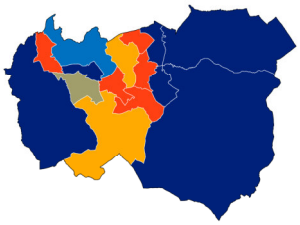

2004

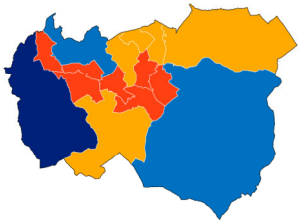

2006

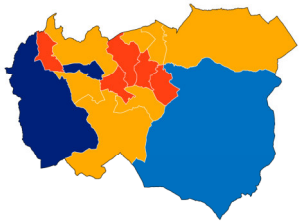

2007

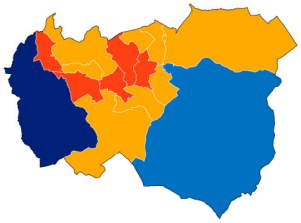

2008

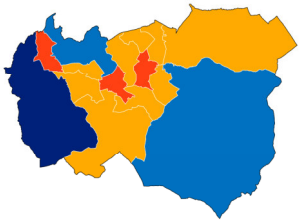

2010

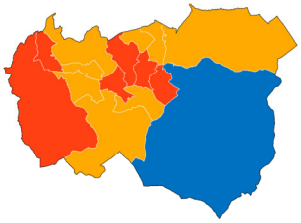

2011

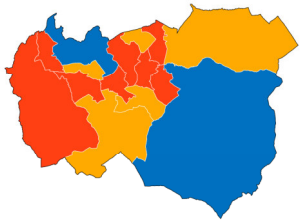

2012

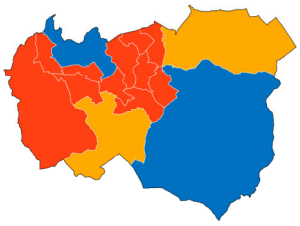

2014

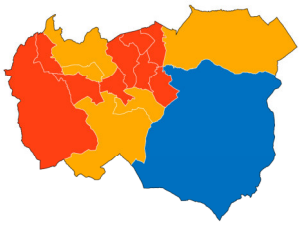

2015

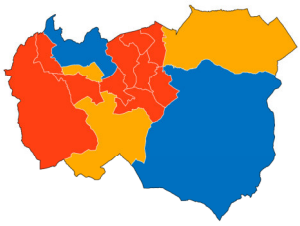

2016

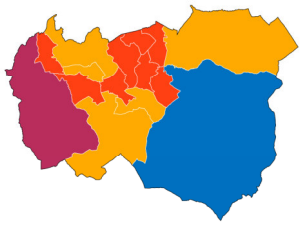

2018

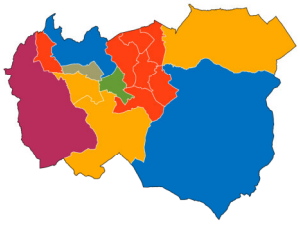

2019

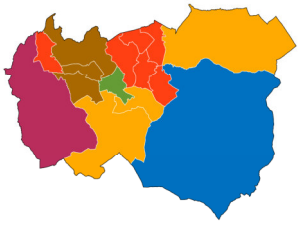

2021

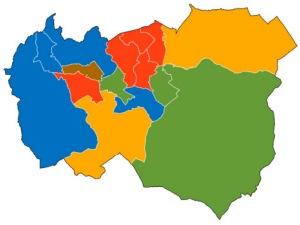

2022

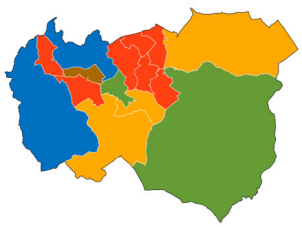

2023

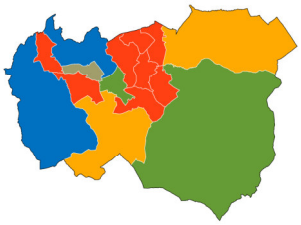

2024

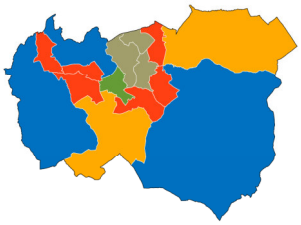

2026

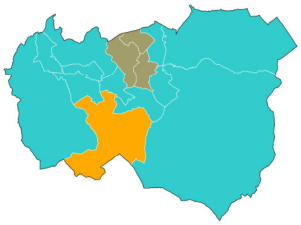

Bury

Labour retain control - majority: 11 seats

Bury council-wide results

	seats	vote	seats	vote	seats	vote	seats	vote	seats	vote	seats	vote	total	maj	
2026	3	13.0	31	27.5	6	30.4	0	0.2	0	13.0	11	15.8	17	11	●
2024	10	26.2	32	45.8	0	0.0	0	3.9	0	2.7	9	21.4	17	13	●
2023	11	28.6	31	48.1	0	0.0	0	4.9	0	6.2	9	12.1	17	11	●
2022	12	30.7	29	40.0	0	0.0	1	9.5	0	8.6	9	11.2	51	7	●
2021	16	39.8	28	41.4	0	0.0	4	8.9	0	3.3	3	9.9	17	5	●
2019	16	34.8	30	38.9	0	0.7	4	12.7	0	8.7	1	13.7	17	9	●
2018	17	37.7	31	48.1	0	0.0	3	9.7	0	3.3	0	4.4	17	11	●
2016	14	33.8	32	44.3	0	7.5	3	9.0	0	5.1	0	12.4	17	15	●
2015	12	33.3	35	40.3	0	14.4	2	7.0	0	4.5	2	19.3	17	19	●
2014	11	29.6	38	43.6	0	11.3	1	8.3	0	6.2	1	18.5	17	25	●
2012	12	28.7	36	51.0	0	8.8	2	9.3	0	1.1	1	11.0	17	21	●
2011	20	34.2	26	48.7	0	3.7	5	11.1	0	0.6	0	6.0	17	1	●
2010	23	35.3	20	35.5	0	0.0	8	22.8	0	0.9	0	6.4	17		
2008	26	46.9	16	29.7	0	0.2	9	16.8	0	0.0	0	6.6	17	1	●
2007	23	41.4	20	33.9	0	0.0	8	18.4	0	0.0	0	6.2	17		
2006	22	42.2	23	33.8	0	0.0	6	21.6	0	0.0	0	2.5	17		
2004	19	37.0	27	35.0	0	0.0	5	21.7	0	0.0	0	6.3	51	3	●
2003	16	39.8	28	40.3	0	0.0	4	18.8	0	0.9	0	1.1	16	8	●
2002	12	36.9	33	46.4	0	0.0	3	12.9	0	0.0	0	3.8	16	18	●
2000	13	41.1	32	42.2	0	0.0	3	15.6	0	0.0	0	1.1	16	16	●
1999	8	32.8	36	48.7	0	0.0	3	13.9	0	0.0	1	4.6	16	33	●
1998	6	34.0	39	52.2	0	0.0	3	13.0	0	0.0	0	0.9	16	30	●
1996	4	30.9	41	57.2	0	0.0	3	10.9	0	0.0	0	0.9	16	34	●
1995	11	28.5	34	62.8	0	0.0	3	8.4	0	0.0	0	0.2	16	20	●
1994	21	31.6	24	56.6	0	0.0	3	11.5	0	0.0	0	0.3	16		
1992	22	54.1	24	36.2	0	0.0	2	8.7	0	0.0	0	1.1	16		
1991	18	42.1	29	43.3	0	0.0	1	14.2	0	0.0	0	0.4	16	10	●
1990	21	35.4	27	52.8	0	0.0	0	9.4	0	0.0	0	2.3	16	6	●
1988	22	45.0	26	47.4	0	0.0	0	6.7	0	0.0	0	0.8	16	4	●
1987	18	47.0	30	38.3	0	0.0	0	14.7	0	0.0	0	0.0	16	12	●
1986	18	37.5	30	51.0	0	0.0	0	11.5	0	0.0	0	0.0	16	12	●
1984	26	42.5	22	49.1	0	0.0	0	8.4	0	0.0	0	0.0	16	4	●
1983	27	43.6	21	43.4	0	0.0	0	12.6	0	0.0	0	0.4	16	6	●
1982	28	38.9	20	37.4	0	0.0	0	21.5	0	0.0	0	2.2	16	8	●
1980	28	42.8	20	46.0	0	0.0	0	12.7	0	0.0	0	1.1	16	8	●
1979	33	45.6	15	40.5	0	0.0	0	12.1	0	0.0	0	1.8	48	18	●
1978	38	54.2	10	41.8	0	0.0	0	2.9	0	0.0	0	1.2	16	28	●
1976	36	56.0	11	34.6	0	0.0	1	8.8	0	0.0	0	0.5	16	24	●
1975	28	54.5	16	29.9	0	0.0	4	13.7	0	0.0	0	1.9	16	8	●
1973	21	41.9	20	42.5	0	0.0	7	11.0	0	0.0	0	4.6	48		

Ward history of Bury

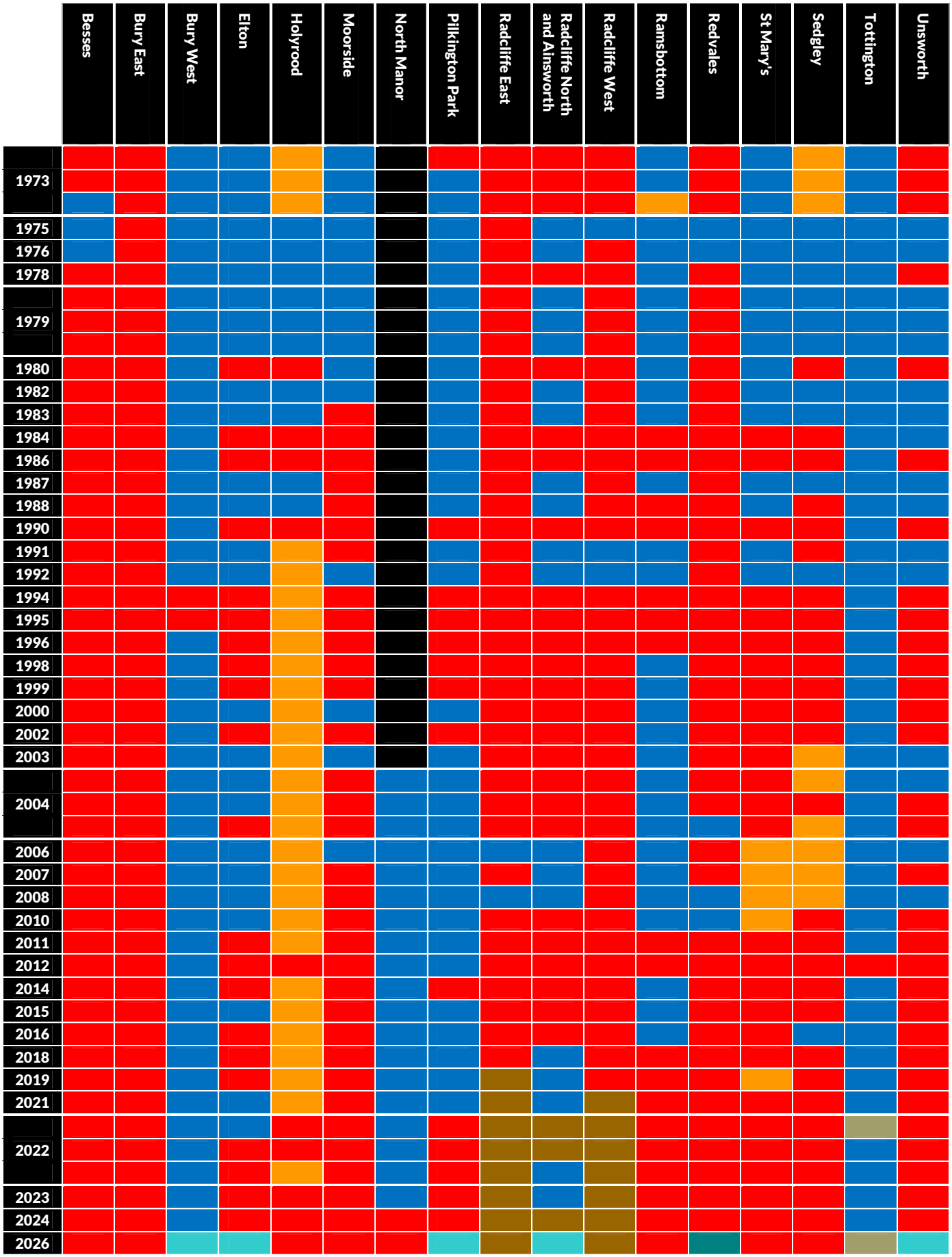

Besses
Bury South

***Noel Bayley**	**Lab**	**1,130**	**34.9**	**- 13.2**
Elizabeth M. Clark	Ref	1,028	31.8	
Thomas Gray	Grn	567	17.5	+ 5.7
Pat Grant	Con	246	7.6	- 8.6
John M. West	B Ind	213	6.6	- 4.0
Stephen Morris	EDem	50	1.5	- 4.0

Bury East
Bury North

***Ayesha Arif**	**Lab**	**1,051**	**33.8**	**- 7.2**
Nicholas Haslam	Ref	916	29.5	+21.7
Maisie Cunningham	Grn	509	16.4	+ 5.4
Bilal Zahoor	WP	439	14.1	
Hasan Rahman	Con	193	6.2	- 26.7

Bury West
90% Bury North
10% Bury South

David A.J. Hill	**Ref**	**1,449**	**34.7**	
*Jacqueline Harris	Con	1,306	31.3	- 18.3
Helen J. Varnom	Lab	685	16.4	- 13.8
Elle Riley	Grn	530	12.7	- 0.2
Carol A. Bernstein	T4B	204	4.9	

Elton
Bury North

***Jack B. Rydeheard**	**Ref**	**1,619**	**40.7**	
James Ferguson	Lab	1,103	27.8	- 17.1
Gary J. Kirkley	Grn	485	12.2	
Mazhar Aslam	Con	469	11.8	- 31.9
Michael Hankey	B Ind	298	7.5	

Holyrood
Bury South

Adnan Chaudhry	**Lab**	**1,485**	**36.8**	**- 8.1**
David Silbiger	Ref	1,090	27.0	
Peter Curati	Grn	1,011	25.1	
Ray Grant	Con	353	8.8	+ 0.2
Valerie Morris	EDem	95	2.4	

Moorside
Bury North

***Sandra Walmsley**	**Lab**	**1,308**	**39.4**	
Alan Derby	Ref	1,030	31.1	
Yasin Aamer	WP	609	18.4	
Conor W.C. Priestley	Grn	200	6.0	
Jihyun Park	Con	108	3.3	
Jill Budgen	B Ind	61	1.8	

The election in Moorside ward was countermanded following the death of a candidate. The election was held on Thursday 18 June 2026.

North Manor
Bury North

Julie A. Southworth	**Lab**	**1,563**	**35.3**	**+ 4.3**
Michael Hankins	Ref	1,308	29.6	
*Roger C.A. Brown	Con	1,182	26.7	- 11.2
Charlie Allen	Grn	370	8.4	- 7.8

Pilkington Park
Bury South

Shadman Zaman	**Ref**	**1,345**	**34.3**	
John J. Mallon	Lab	987	25.2	- 17.8
Peter J. Freeman	Con	703	18.0	- 24.5
John Fitzpatrick	Grn	525	13.4	- 1.1
*Russell S. Bernstein	T4B	342	8.7	
Daniel Ross	Comm	14	0.4	

Radcliffe East
Bury South

***Carol A. Birchmore**	**First**	**1,293**	**45.8**	**- 9.6**
Oscar D. Kelly	Ref	799	28.3	
Sally McGill	Lab	325	11.5	- 17.2
Mark A. Carrigan	Grn	309	11.0	+ 5.5
Azhar I. Mehboob	Con	95	3.4	- 7.0

Radcliffe North and Ainsworth
79% Bury North
21% Bury South

Paul Davies	**Ref**	**1,371**	**35.8**	
*Donald Berry	First	1,360	35.5	- 2.3
Andrew McAnulty	Lab	424	11.1	- 12.2
Philip Smith	Con	363	9.5	- 26.4
Lilly Beards	Grn	307	8.0	+ 4.9
Edward Redmund	Comm	8	0.2	

Radcliffe West
Bury South

Judith Sheppard	**First**	**1,058**	**37.2**	**- 10.2**
*Glyn S. Marsden	Ref	888	31.2	
Joshua Harcup	Lab	436	15.3	- 19.1
Reece Bowey	Grn	305	10.7	
Keith Worthington	Con	156	5.5	- 5.0

Ramsbottom
Bury North

Charlotte L. Hunt	**Lab**	**1,634**	**36.3**	**- 10.5**
Zachary J. Campbell-Robinson	Ref	1,318	29.3	
Ann Schofield	Con	600	13.3	- 20.6
Alexander Mays	Grn	507	11.3	+ 2.2
Jonathan Moss	Ind	323	7.2	
Martyn Bristow	LD	119	2.6	- 7.5

Redvales
Bury North

Shabaz I. Shamim	**WP**	**1,029**	**29.5**	
*Nicola Frith	Lab	788	22.6	- 21.4
Anthony Davies	Ref	771	22.1	
Usma Khan	Grn	445	12.8	+ 2.5
Alice Sugden	B Ind	232	6.6	
Geoffrey Baron	Con	224	6.4	- 29.9

St Mary's
Bury South

***Eamonn O'Brien**	**Lab**	**1,884**	**45.6**	**- 3.2**
Luke J. Broadfoot	Ref	998	24.1	
Max W. Sampson	Grn	838	20.3	+10.4
Ann Buckley	Con	415	10.0	+ 0.6

Sedgley
Bury South

***Richard I. Gold**	**Lab**	**1,139**	**33.1**	**- 25.7**
Avi Schwartz	Con	844	24.5	+ 5.2
Dacey R. Prentice	Ref	796	23.1	
Rachel C. Webster	Grn	666	19.3	+ 8.3

Tottington
Bury North

***Yvonne S. Wright**	**Ind**	**1,566**	**40.8**	**+ 1.7**
Elizabeth Cronshaw	Ref	1,099	28.7	
Andrew P. Luxton	Con	528	13.8	- 17.4
Drew K. Bell	Lab	360	9.4	- 9.4
Chloe King	Grn	232	6.1	- 4.8
Greg Keeley	T4B	49	1.3	

Unsworth
13% Bury North
87% Bury South

Jerome S.M. Roith	**Ref**	**1,340**	**34.1**	
Katherine Thorpe	Lab	1,018	25.9	- 34.4
Steve Middleton	B Ind	702	17.9	
Samantha Davies	Con	418	10.6	- 29.1
Max B. Pickup	Grn	398	10.1	
Mehwish Nasir	WP	43	1.1	
Chris Malkin	Comm	11	0.3	

Summary of results: Bury

	Year	Elec	%Poll	Con	Lab	LD	Grn	Ref	Ind	Other
Besses	2026	8,148	39.8	7.6	34.9		17.5	31.8	6.6	1.5
	2024	8,276	29.2	11.7	63.7				16.3	8.3
	2023	8,199	27.8	8.9	69.1		6.4		9.5	6.1
	2022	8,009	30.7	16.2	48.1	5.9	11.8		10.6	7.5
Bury East	2026	8,825	35.4	6.2	33.8		16.4	29.5		14.1
	2024	9,072	29.5	12.7	37.7	3.9			18.4	27.3
	2023	8,942	24.7	28.5	55.9	4.1	6.7			4.8
East	2022	8,756	31.8	32.9	41.0	7.2	11.0			7.8
Bury West	2026	8,382	49.9	31.3	16.4		12.7	34.7		4.9
	2024	8,582	39.8	48.2	38.1				13.7	
	2023	8,547	37.5	50.1	34.9		15.1			
Church	2022	8,499	41.7	49.6	30.2	7.3	12.9			
Elton	2026	8,791	45.5	11.8	27.8		12.2	40.7	7.5	
	2024	9,011	39.2	41.5	45.8				12.7	
	2023	8,879	37.8	44.3	48.4		4.7		2.6	
	2022	8,740	41.5	43.7	44.9	11.3				
Holyrood	2026	8,353	48.6	8.8	36.8		25.1	27.0		2.4
	2024	8,764	42.7	4.7	45.2	38.8	7.3			3.8
	2023	8,615	41.4	4.5	47.6	40.6	4.4			2.9
	2022	8,468	43.4	8.6	42.8	39.5				
Moorside	2026	8,426	39.5	3.3	39.4		6.0	31.1	1.8	18.4
	2024	8,710	31.8	24.8	43.9				31.3	
	2023	8,580	29.8	27.3	56.0		8.2		8.5	
	2022	8,474	35.6	32.4	49.0		10.3		8.3	
North Manor	2026	8,092	54.8	26.7	35.3		8.4	29.6		
	2024	8,183	49.5	44.7	45.8		6.5		3.0	
	2023	8,157	45.5	42.5	40.3	3.7	13.5			
	2022	7,992	49.3	37.9	31.0	15.0	16.2			
Pilkington Park	2026	7,463	52.7	18.0	25.2		13.4	34.3		9.1
	2024	7,699	41.5	31.5	53.9				7.1	7.5
	2023	7,608	42.6	36.4	48.2	2.9	4.0		7.3	1.1
	2022	7,508	40.6	42.5	43.0		14.5			
Radcliffe East	2026	8,128	34.7	3.4	11.5		11.0	28.3		45.8
	2024	8,258	28.2	7.4	32.7					60.0
	2023	8,131	27.2	7.9	28.8		3.0			60.2
	2022	7,987	32.4	10.4	28.7		5.5			55.4
Radcliffe North and Ainsworth	2026	9,154	41.9	9.5	11.1		8.0	35.8		35.7
	2024	9,475	36.4	34.5	22.7					42.7
	2023	9,439	35.2	38.7	22.1		2.4			36.8
Radcliffe North	2022	9,318	38.5	35.9	23.3		3.1			37.8
Radcliffe West	2026	8,165	34.9	5.5	15.3		10.7	31.2		37.2
	2024	8,511	27.6	8.7	34.7					56.6
	2023	8,358	25.9	9.0	31.1	0.9	2.2			56.9
	2022	8,170	31.9	10.5	34.4	2.7				47.4
Ramsbottom	2026	8,996	50.1	13.3	36.3	2.6	11.3	29.3	7.2	
	2024	9,066	40.2	31.7	61.5	6.7				
	2023	9,185	40.0	35.5	56.4	4.0	4.1			
	2022	8,964	45.6	33.9	46.8	10.1	9.1			
Redvales	2026	8,466	41.4	6.4	22.6		12.8	22.1	6.6	29.5
	2024	8,877	35.1	13.3	37.4		12.2		6.0	31.1
	2023	8,706	28.3	18.6	63.7		5.2		12.5	
	2022	8,431	39.7	36.3	44.0	9.4	10.3			
St Mary's	2026	8,631	40.2	10.0	45.6		20.3	24.1		
	2024	8,835	36.9	16.3	68.0		15.7			
	2023	8,727	34.1	14.4	62.6	14.4	8.6			
	2022	8,441	40.8	9.4	48.8	31.9	9.9			
Sedgley	2026	8,711	39.7	24.5	33.1		19.3	23.1		
	2024	8,881	32.2	25.3	65.5	9.2				
	2023	8,749	31.2	21.8	70.1		8.1			
	2022	8,485	34.7	19.3	58.8	10.9	11.0			
Tottington	2026	7,656	50.2	13.8	9.4		6.1	28.7	40.8	1.3
	2024	7,882	39.6	45.7	29.2				25.1	
	2023	7,902	36.5	42.4	28.5	2.5			26.6	
	2022	7,755	45.5	31.2	18.8		10.9		39.1	
Unsworth	2026	8,328	47.3	10.6	25.9		10.1	34.1	17.9	1.4
	2024	8,529	39.5	20.6	51.4				22.7	5.3
	2023	8,466	35.1	32.1	61.3		6.6			
	2022	8,423	44.0	39.7	60.3					

1979

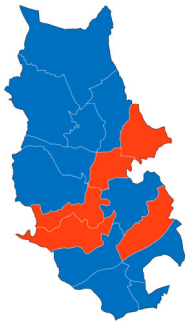

1980

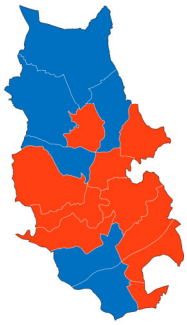

1982

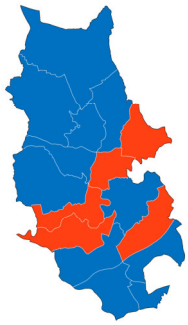

1983

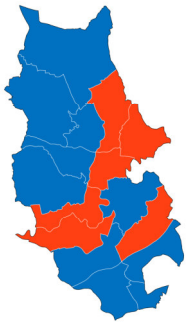

1984

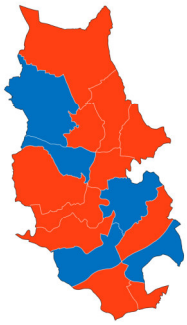

1986

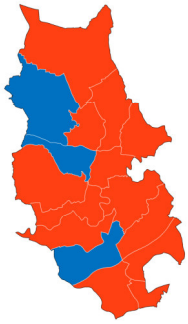

1987

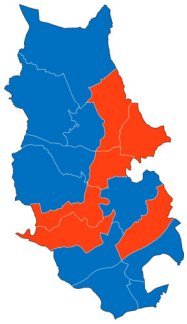

1988

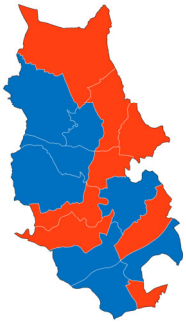

1990

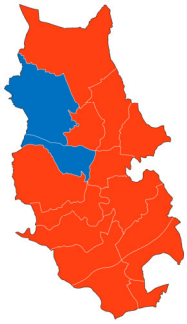

1991

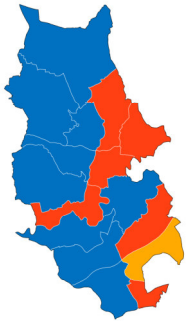

1992

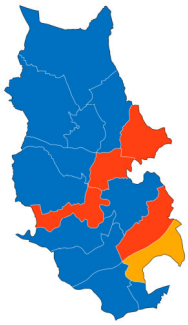

1994

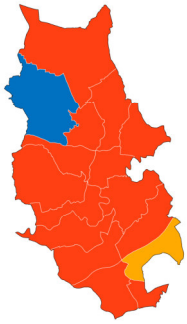

1995

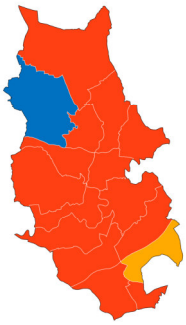

1996

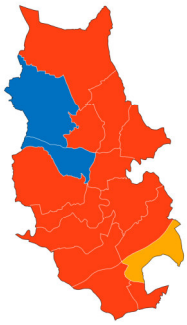

1998

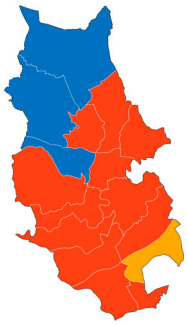

1999

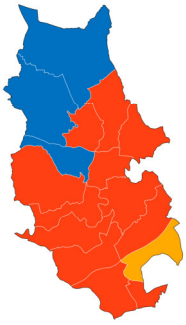

2000

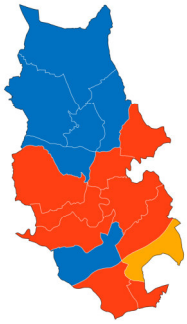

2002

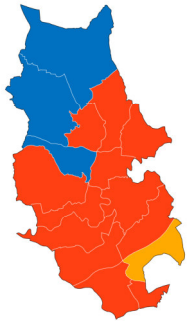

2003

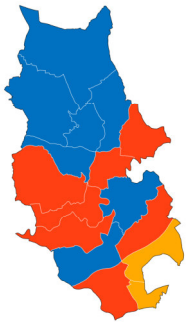

2004

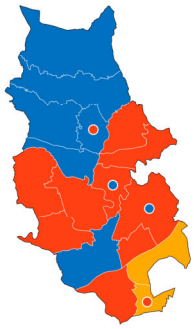

2006

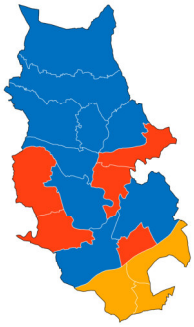

2007

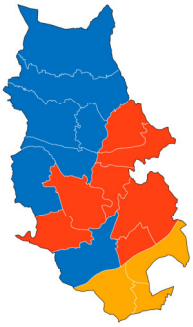

2008

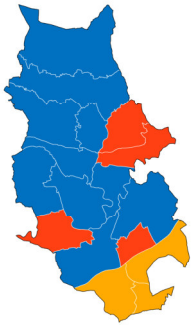

2010

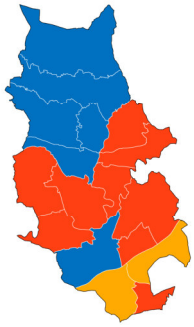

2011

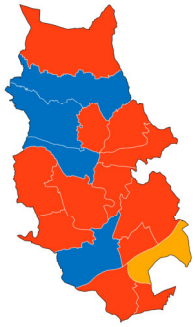

2012

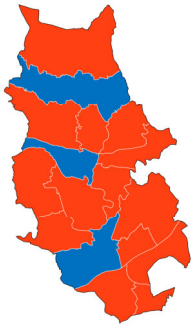

2014

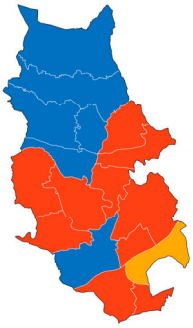

2015

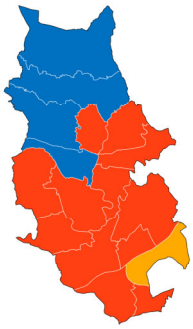

2016

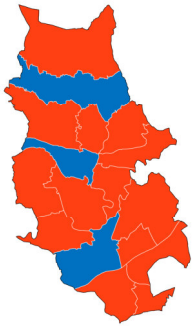

2018

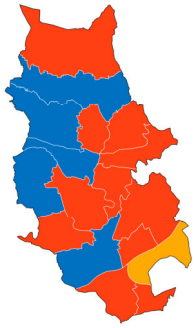

2019

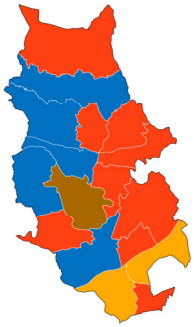

2021

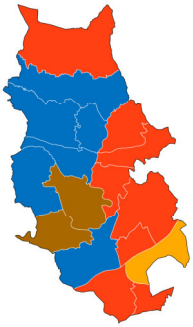

2022

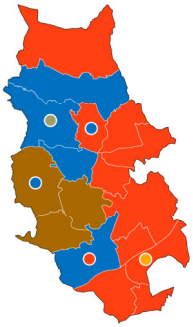

2023

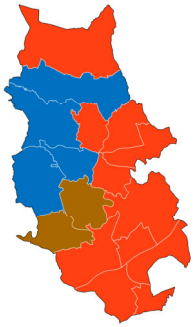

2024

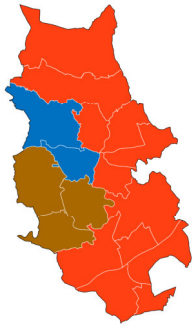

2026

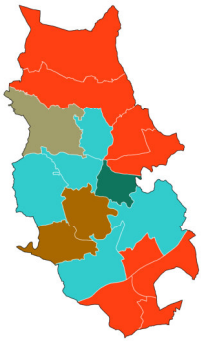

Calderdale boundary and council size changes

▼11	0	▼21	8	▲34	34	▼4	2	▲1	7	◆	1	▲2	2

Reform UK gain from Labour - majority: 16 seats

Calderdale council-wide results

	seats	vote	seats	vote	seats	vote	seats	vote	seats	vote	seats	vote	total	maj	
2026	0	11.4	8	21.2	34	31.1	2	9.2	7	18.4	3	8.7	54	14	●
2024	11	26.4	29	41.6	0	0.0	6	10.8	3	16.1	2	5.1	17	7	●
2023	15	29.5	28	44.4	0	0.0	6	12.7	2	12.2	0	1.3	17	5	●
2022	15	30.9	28	40.0	0	0.0	6	9.5	1	9.2	1	10.6	17	5	●
2021	15	35.8	28	42.4	0	0.0	5	9.9	0	9.9	3	2.1	17	5	●
2019	14	30.4	28	37.8	0	0.0	7	14.2	0	9.7	2	17.6	17	5	●
2018	20	34.9	24	42.0	0	0.0	6	10.8	0	4.2	1	8.0	17		
2016	23	30.1	22	38.1	0	6.9	5	15.5	0	5.1	1	11.2	17		
2015	21	38.5	24	34.5	0	7.9	5	10.8	0	7.6	1	8.6	17		
2014	19	30.1	25	33.0	0	11.1	6	12.4	0	6.9	1	17.6	17		
2012	17	31.0	20	40.4	0	0.0	12	19.8	0	3.8	2	4.9	17		
2011	21	32.5	13	35.2	0	0.0	14	18.0	0	3.6	3	10.7	17		
2010	20	32.0	10	26.3	0	0.0	17	29.5	0	2.7	4	9.5	17		
2008	20	35.8	9	22.0	0	0.0	17	27.8	0	1.8	5	12.5	17		
2007	19	27.6	11	25.3	0	0.0	16	24.8	0	2.7	5	19.6	17		
2006	20	29.4	10	22.8	0	0.0	16	25.7	0	2.6	5	19.6	17		
2004	21	32.9	9	23.7	0	0.0	15	22.0	0	2.2	6	19.2	51		
2003	25	30.5	10	27.8	0	0.0	16	25.4	0	1.9	3	14.5	18		
2002	25	35.6	13	32.2	0	0.0	15	26.8	0	1.5	1	5.4	18		
2000	28	44.1	10	28.6	0	0.0	15	20.8	0	1.3	1	6.5	18		
1999	19	38.0	20	34.5	0	0.0	14	19.4	0	1.9	1	8.1	18		
1998	13	38.7	28	31.8	0	0.0	12	24.9	0	0.6	1	4.6	18	2	
1996	8	27.3	37	46.7	0	0.0	8	22.0	0	0.0	1	4.1	18	10	●
1995	17	25.5	28	50.8	0	0.0	7	15.3	0	0.0	2	8.4	18	2	●
1994	23	30.4	22	43.8	0	0.0	7	14.9	0	0.0	2	10.9	18		
1992	25	48.4	22	31.3	0	0.0	7	17.3	0	0.0	0	3.0	18		
1991	21	43.2	28	38.0	0	0.0	5	15.1	0	0.0	0	6.6	18	2	●
1990	20	35.4	29	45.4	0	0.0	5	13.0	0	0.0	0	6.2	18	4	●
1988	18	38.3	26	43.7	0	0.0	10	16.4	0	0.0	0	1.5	18		
1987	16	36.4	24	34.8	0	0.0	14	27.1	0	0.0	0	1.7	18		
1986	15	28.8	22	41.2	0	0.0	16	27.4	0	0.0	1	2.5	18		
1984	16	35.9	22	38.9	0	0.0	15	25.1	0	0.0	1	0.0	18		
1983	20	38.1	22	36.6	0	0.0	11	24.8	0	0.0	1	0.4	18		
1982	22	33.9	23	32.2	0	0.0	9	31.2	0	0.0	0	2.7	18		
1980	23	37.6	22	41.1	0	0.0	9	20.2	0	0.0	0	1.3	18		
1979	26	42.5	17	39.2	0	0.0	7	16.8	0	0.0	1	1.4	17	1	●
1978	34	43.8	11	40.2	0	0.0	6	14.9	0	0.0	0	1.2	17	17	●
1976	34	49.6	13	31.8	0	0.0	4	15.6	0	0.0	0	3.0	17	17	●
1975	28	54.6	18	27.6	0	0.0	5	15.5	0	0.0	0	2.3	17	5	●
1973	18	36.3	28	39.9	0	0.0	5	18.7	0	0.0	0	5.1	51	5	●

Ward history of Calderdale

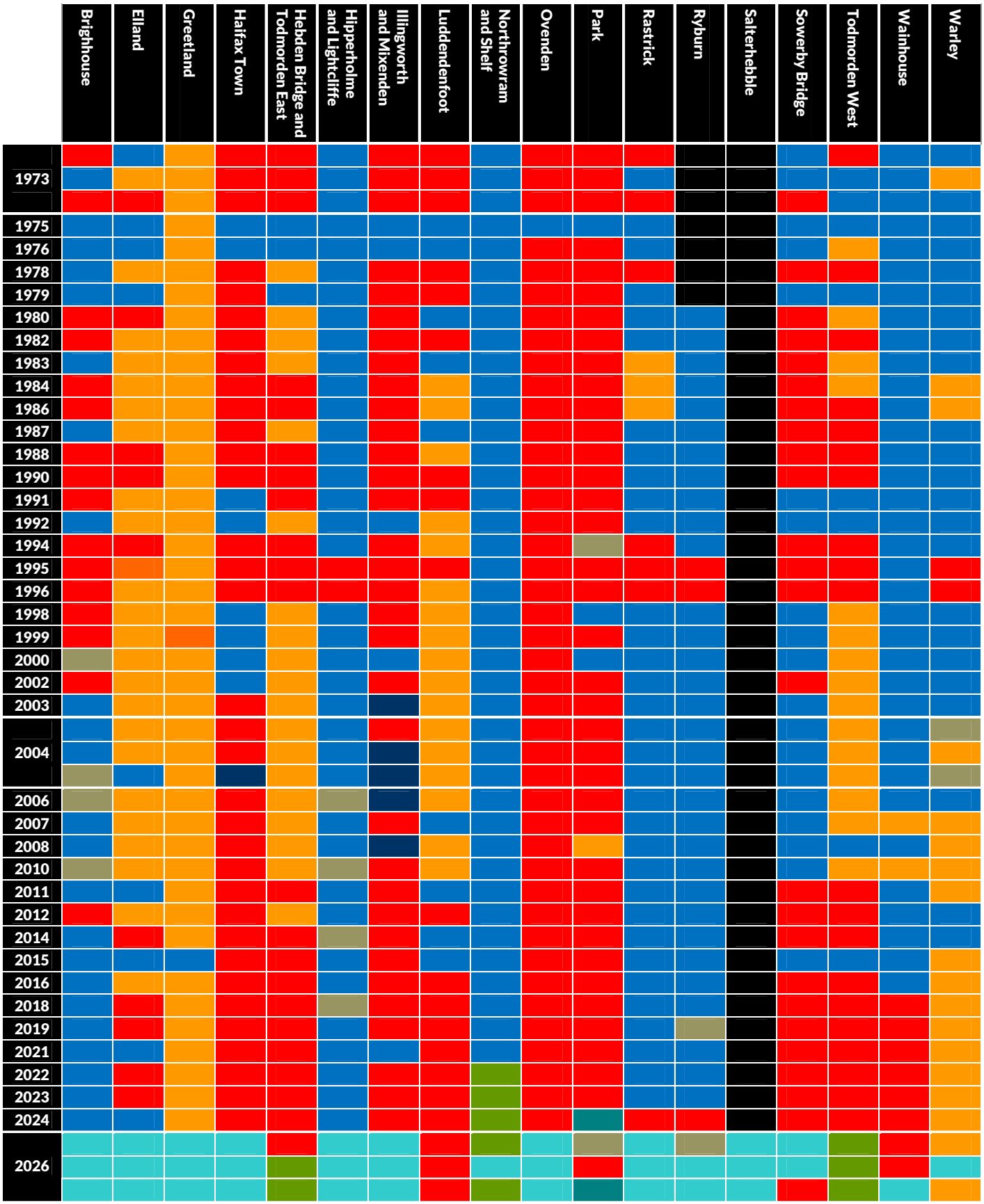

Brighouse
Calder Valley

GAIN 3

Darren N. Commons	**Ref**	**1,538**	**38.9**
Stephen M. Mycroft	**Ref**	**1,484**	**37.5**
Mark W. Kimberlin	**Ref**	**1,470**	**37.2**
*Howard G. Blagbrough	Con	1,049	26.5
Tina Benton	Con	947	23.9
*Brenda Monteith	Con	897	22.7
Kim Atkinson	Grn	754	19.1
Samuel J. Bacon	Lab	657	16.6
Megan Nichols	Grn	639	16.1
Tea Owens	Grn	558	14.1
Brown Giwa	Lab	545	13.8
Derrie C. Thickett	Lab	531	13.4
Jennie D. Rigg	LD	267	6.7

antecedent: Brighouse

Elland
Calder Valley

GAIN 3

***Peter J. Hunt**	**Ref**	**1,510**	**45.4**
James A. Cook	**Ref**	**1,357**	**40.8**
Nigel Hatfield	**Ref**	**1,276**	**38.4**
*David W. Veitch	Lab	904	27.2
Joy Harrison	Grn	488	14.7
Barry E. Crossland	Grn	458	13.8
Sammie Hurles-Green	LD	429	12.9
Karl S. Baines	Con	349	10.5
Samuel Jackson	LD	300	9.0
Mark R. Mullany	Grn	300	9.0
Steven Holroyd	Con	283	8.5
Simon J. Kay	Con	263	7.9
Donal A. O'Hanlon	LD	251	7.5

antecedent: Elland

Greetland
100% Calder Valley | 0% Halifax

GAIN 3

Thomas I. Garnett	**Ref**	**1,704**	**48.3**
Ruth Walker	**Ref**	**1,559**	**44.2**
Philip G.J. Pringle	**Ref**	**1,519**	**43.1**
*Paul A. Bellenger	LD	1,288	36.5
*Susan Holdsworth	LD	1,067	30.3
*Christine J. Prashad	LD	1,009	28.6
J.D. Anderson-Martin	Grn	345	9.8
Glen N. Cockroft	Con	336	9.5
Jessica C.S. Martin	Grn	325	9.2
Lauren K. Mead	Grn	320	9.1
Sam Franks	Con	277	7.9
Jackie Morris	Con	260	7.4
Sharron Hardman	Lab	217	6.2
Stuart Murray	Lab	177	5.0
Mark A. Pitkethly	Lab	175	5.0

antecedent: Greetland and Stainland

Halifax Town
Halifax

GAIN 3

Joseph Gibbons	**Ref**	**1,082**	**34.7**
Keith Ingle	**Ref**	**1,040**	**33.3**
Jay Shaban	**Ref**	**927**	**29.7**
Rhys A. Owens	Lab	752	24.1
*Joseph Thompson	Lab	745	23.9
*Kelly Thornham	Lab	703	22.5
Katherine E. Spivey	Grn	568	18.2
Alex R. McKevitt	Grn	563	18.0
Roseanne M. Sweeney	Grn	538	17.2
Aber S. Saghir	WP	340	10.9
Wajid Hussain	WP	309	9.9
Anne Baines	Con	308	9.9
Rachel R. Proctor	LD	184	5.9

antecedent: Town

Hebden Bridge and Todmorden East
Calder Valley

GAIN 2

***Sarah Courtney**	**Lab**	**2,397**	**43.1**
Hannah L. Mickleburgh-Benn	**Grn**	**2,049**	**36.8**
Margot Puddepha	**Grn**	**1,971**	**35.4**
Kieran L. Turner	Grn	1,852	33.3
*Jonathan C. Timbers	Lab	1,721	31.0
Ben Jancovich	Lab	1,715	30.8
Scott Borrows	Ind	801	14.4
James T. Connolly	Ref	786	14.1
Christine Shaw	Ref	730	13.1
Richard S.B. Knockton	Ref	714	12.8
Mikaela T. Mills-Brand	Ind	427	7.7
Christopher Wood	Ind	256	4.6
Paul A. Davies	Con	248	4.5
Mark R. Hill	Con	243	4.4
David P. Sugden	Con	215	3.9
Brian Hewson	LD	197	3.5
David C. Wainwright	LD	174	3.1

antecedent: Calder

Hipperholme and Lightcliffe
Halifax

GAIN 3

Timothy J. Holden	**Ref**	**1,470**	**32.1**
Connor Dent	**Ref**	**1,463**	**31.9**
Valerie J. Mycroft	**Ref**	**1,400**	**30.5**
Frederick G. Philp	Con	1,079	23.5
Steven Leigh	Con	1,076	23.5
Vishal Gupta	Con	869	19.0
Mark S. Pullen	Ind	781	17.0
Isabella Greenwood	Grn	681	14.9
Aisling C.G. Blythe	Grn	635	13.8
Nicola J. Lovelady	Lab	536	11.7
James Turner	Grn	529	11.5
Steven G. Sewell	Lab	463	10.1
Michael Shannon	Lab	428	9.3
James R. Souper	LD	261	5.7

antecedent: Hipperholme and Lightcliffe

Illingworth and Mixenden
Halifax

GAIN 3

Nikki Kelly	**Ref**	**1,774**	**53.9**
Daniel Sutherland	**Ref**	**1,738**	**52.8**
Andrew J. Tagg	**Ref**	**1,657**	**50.3**
Rachel A. Hollingworth	Lab	651	19.8
*Shane D. Taylor	Lab	574	17.4
Daniel Sweeney	Lab	549	16.7
Peter R. Hillman	Con	357	10.8
Jane Smith	Grn	323	9.8
Robert W. Orange	Grn	300	9.1
Joseph S. Scanlon	Grn	291	8.8
Nicholas Proctor	LD	164	5.0
Seàn Loftus	Ind	154	4.7

antecedent: Illingworth and Mixenden

Luddendenfoot
94% Calder Valley | 6% Halifax

***Scott A. Patient**	**Lab**	**1,671**	**36.4**
***Katie J. Kimber**	**Lab**	**1,625**	**35.4**
Katherine MacDonald	**Lab**	**1,470**	**32.0**
Joseph P.S. Matthews	Ref	1,438	31.3
Matthew J.I. Murray	Ref	1,371	29.8
Christopher T. Wade	Ref	1,365	29.7
Emma C. Sweaney	Grn	887	19.3
Matthew Geraghty	Grn	772	16.8
Mark T. Stanley	Grn	711	15.5
Jerrad L. Dann	Con	494	10.7
Jules Devlin-Dickenson	Con	446	9.7
Paul J. Worth	Con	429	9.3
Rosemary Tatchell	LD	370	8.0

antecedent: Luddendenfoot

Northowram and Shelf
Halifax

GAIN 1

***Martin Hey**	**Grn**	**1,823**	**47.7**
David Banks	**Ref**	**1,591**	**41.6**
***Daniel B. Wood**	**Grn**	**1,545**	**40.4**
James E. Brezinski	Ref	1,446	37.8
Diana Thorpe	Ref	1,426	37.3
Chris Ioanna	Grn	1,395	36.5
Naveed Khan	Con	413	10.8
Alison Dunn	Lab	220	5.8
James S. Hepplestone	Lab	174	4.6
Kathleen Robinson	LD	153	4.0
Richard M. Pierson	Lab	145	3.8

antecedent: Northowram and Shelf

Ovenden
Halifax

GAIN 3

Paul Dale	**Ref**	**1,531**	**54.2**
Stephen P. Hodgson	**Ref**	**1,516**	**53.6**
Gordon Thorpe	**Ref**	**1,497**	**53.0**
*Danielle A. Durrans	Lab	611	21.6
Michael Barnes	Lab	601	21.3
*Stuart J. Cairney	Lab	568	20.1
Catherine L. Graham	Grn	362	12.8
Luna O. Moon	Grn	300	10.6
Finn M. Jensen	Grn	295	10.4
Peter Caffrey	Con	245	8.7
Steven Whitaker	LD	155	5.5

antecedent: Ovenden

Park
Halifax

GAIN 1

Osman Khalil	**Ind**	**1,588**	**33.8**
***Mohammed S. Fazal**	**Lab**	**1,016**	**21.7**
***Shakir Saghir**	**WP**	**901**	**19.2**
Nagheena Haroon	Ind	632	13.5
Sohail Ashfaq	WP	601	12.8
Abdul Rehman	LD	592	12.6
Fintan M. Daly	Grn	496	10.6
Charles Gate	Grn	426	9.1
Diccon E. Lowe	Grn	399	8.5
Michael Darby	Lab	398	8.5
Megan L. Taylor	Lab	380	8.1
Ruth J. Heslop	Ref	217	4.6
Toby M. Rogan	Ref	210	4.5
Sandeep Goyal	Ref	192	4.1
Mark S. Pittaway	LD	138	2.9
Stephen Townend	Con	112	2.4

antecedent: Park

Rastrick
Calder Valley

GAIN 3

Simon Briggs	**Ref**	**1,644**	**41.1**
David Small	**Ref**	**1,551**	**38.8**
Jackie Wilson	**Ref**	**1,523**	**38.1**
*Regan G. Dickenson	Con	966	24.1
*Christopher Pillai	Con	960	24.0
Mark R. Holmes	Con	899	22.5
*Peter A. Judge	Lab	822	20.5
Katherine Shannon	Lab	674	16.8
Tony Rimmer	Lab	668	16.7
Andrew Bramley	Grn	658	16.4
Victor Tordoff	Grn	549	13.7
Edward Morgan	Grn	540	13.5
Andrew C. Menzies	LD	195	4.9
Margareta Holmstedt	LD	173	4.3

antecedent: Rastrick

Ryburn
Calder Valley

GAIN 3

***Leah E. Webster**	**Ind**	**1,579**	**32.0**
Alex Greenwood	**Ref**	**1,423**	**28.8**
Christopher J. Green	**Ref**	**1,374**	**27.8**
Steven Jowett	Ref	1,291	26.1
Robert E. Thornber	Con	895	18.1
Michael Holdsworth	LD	573	11.6
Anne Benton	Con	557	11.3
Julia F. Cockroft	Con	553	11.2
Marie E. Wright	Lab	495	10.0
Sian N. Fisher	Grn	493	10.0
Keith J. Butterick	Lab	488	9.9
Tabitha Peacock	Grn	477	9.7
Peter Ehrhardt	Lab	440	8.9
Cordelia Prescott	Grn	364	7.4
Linda N. Levick	LD	344	7.0
David Mitchell	LD	317	6.4

antecedent: Ryburn

Salterhebble, Southowram and Skircoat Green
Halifax

GAIN 3

***Paul Hawkaluk**	**Ref**	**1,858**	**43.4**
Stephen Padgett	**Ref**	**1,854**	**43.3**
Mederic R.G. Payne	**Ref**	**1,704**	**39.8**
Donald Bishop	Lab	912	21.3
Yolanda Shire	Lab	878	20.5
Philip Shire	Lab	823	19.2
Catherine Frost	Grn	695	16.2
Thomas Fielden	Grn	608	14.2
Judith M. Sugden	Con	594	13.9
Gary M. Scott	Grn	566	13.2
Joanne O'Hanlon	LD	384	9.0

no antecedent

Sowerby Bridge
Halifax

GAIN 2

Andrew G. Varley	**Ref**	**1,637**	**35.1**
Michael Payne	**Ref**	**1,587**	**34.0**
Adam D. Wilkinson	**Lab**	**1,574**	**33.7**
Nigel P. Marklew	Ref	1,549	33.2
Dorothy Foster	Lab	1,453	31.1
Simon C. Ashton	Lab	1,441	30.9
Daniel J. Murgatroyd	Grn	538	11.5
Brigid M. Featherstone	Grn	535	11.5
David Booth	Grn	514	11.0
John Vaughan	Con	413	8.8
Michelle A. Turner	LD	276	5.9
Captain Loogie	MRL	246	5.3
Simon Zonenblick	Ind	123	2.6

antecedent: Sowerby Bridge

Todmorden West
Calder Valley

GAIN 3

Jamie Furlong	**Grn**	**1,718**	**37.5**
Sarah L. Goodfellow	**Grn**	**1,686**	**36.8**
Oscar Seville-Leach	**Grn**	**1,458**	**31.8**
Tyler G. Hanley	Lab	1,395	30.5
Diana H. Tremayne	Lab	1,393	30.4
Silvia C. Dacre	Lab	1,300	28.4
Deborah M. Garnett	Ref	1,074	23.5
John Pendlebury	Ref	1,070	23.4
Julie E. Wood	Ref	1,050	22.9
Peter J. Chapman	Con	281	6.1
Alan P. Benton	Con	273	6.0
Nicola Stocks	LD	266	5.8
Stephen Ross	Con	238	5.2

antecedent: Todmorden

Wainhouse
Halifax

GAIN 1

***Ann Kingstone**	**Lab**	**1,287**	**29.7**
David Mendes Da Costa	**Lab**	**1,232**	**28.4**
Cathy Featherstone	**Ref**	**1,215**	**28.1**
Jeffrey Featherstone	Ref	1,198	27.7
Sireesha Betha	Ref	1,133	26.2
Gary Rae	Lab	1,102	25.4
Gillian E. Manojlovic	Grn	1,075	24.8
Rachele V.L. Pipe	Grn	1,017	23.5
Ian E. Pepper	Grn	1,008	23.3
Benjamin Andrews	Con	587	13.6
Stephen Gow	LD	337	7.8
Katie Jackson	LD	306	7.1

antecedent: Skircoat

Warley
Halifax

GAIN 1

***Ashley J.R. Evans**	**LD**	**1,166**	**35.3**
Irena Corkish	**Ref**	**924**	**27.9**
Chris Wadsworth	**LD**	**920**	**27.8**
Samuel Myatt	LD	893	27.0
Christian Corkish	Ref	872	26.4
Gillian Tolley	Ref	843	25.5
Mark J. Durrans	Lab	484	14.6
Katherine Witham	Grn	451	13.6
Asha Hinterland	Grn	450	13.6
Anne Pitcher	Lab	444	13.4
Samuel T.R. Lionheart	Grn	402	12.2
Jane M. Pugh	Lab	400	12.1
Esain Saddique	WP	311	9.4
Stephen Baines	Con	246	7.4

antecedent: Warley

Summary of results: Calderdale

	Year	Elec	%Poll	Con	Lab	LD	Grn	Ref	Ind	Other
Brighouse	2026	8,653	45.5	24.4	14.6	6.7	16.4	37.9		
	2024	8,249	34.6	41.4	38.3	4.5	15.8			
	2023	8,254	36.4	44.0	39.3	6.4	8.4			1.9
	2022	8,284	37.5	53.1	31.6	9.2	6.2			
Elland	2026	7,514	41.2	9.0	27.2	9.8	12.5	41.5		
	2024	8,876	28.7	31.4	27.9	22.9	17.8			
	2023	8,815	31.2	28.5	47.4	13.5	8.3			2.1
	2022	8,728	33.0	33.2	50.5	8.2	8.2			
Greetland	2026	7,463	49.6	8.3	5.4	31.8	9.4	45.2		
Greetland and Stainland	2024	8,503	35.5	26.9	14.0	51.0	8.0			
	2023	8,464	34.7	36.9	14.4	42.4	6.3			
	2022	8,448	38.4	36.0	9.8	48.5	5.7			
Halifax Town	2026	8,289	35.2	9.9	23.5	5.9	17.8	32.6		10.4
Town	2024	9,173	26.9	47.7	34.5	4.2	13.5			
	2023	9,001	25.9	34.4	48.2	6.5	10.8			
	2022	8,986	27.8	39.6	48.0	5.2	7.1			
Hebden Bridge & Todmorden East	2026	9,360	62.0	4.3	35.0	3.3	35.2	13.3	8.9	
Calder	2024	9,239	48.7	12.9	67.7	5.0	14.4			
	2023	9,207	48.3	12.6	59.4	11.6	14.0		2.5	
	2022	9,157	51.1	16.0	65.5	7.3	10.0			1.2
Hipperholme and Lightcliffe	2026	8,996	45.8	22.0	10.4	5.7	13.4	31.5	17.0	
	2024	9,208	35.2	57.7	29.2	3.8	9.3			
	2023	9,079	35.1	52.3	32.2	4.0	11.1			
	2022	9,045	36.8	55.1	22.6	8.7	13.5			
Illingworth and Mixenden	2026	8,357	37.0	10.8	18.0	5.0	9.2	52.3	4.7	
	2024	9,319	25.3	27.4	50.0	3.4	7.2		11.9	
	2023	9,202	24.9	29.9	54.9	4.2	5.8		5.2	
	2022	9,094	27.7	40.6	48.2	2.6	4.5		4.2	
Luddendenfoot	2026	8,406	54.0	9.9	34.6	8.0	17.2	30.3		
	2024	7,965	40.5	22.9	58.3	9.6	9.2			
	2023	7,995	42.2	24.5	56.8	10.6	8.1			
	2022	7,982	45.7	26.2	61.8	6.2	5.9			
Northowram and Shelf	2026	7,656	48.3	10.8	4.7	4.0	41.5	38.9		
	2024	9,106	37.0	22.1	9.8		68.1			
	2023	9,081	39.2	28.2	7.1	1.5	63.1			
	2022	9,089	37.6	39.9	17.9	2.1	40.1			
Ovenden	2026	8,790	31.1	8.7	21.0	5.5	11.3	53.6		
	2024	8,422	19.8	21.9	56.3	11.5	10.2			
	2023	8,423	21.5	23.2	57.3	12.5	7.0			
	2022	8,463	22.2	29.3	52.1	10.3	8.3			
Park	2026	8,663	39.6	2.4	12.8	7.7	9.4	4.4	47.3	16.0
	2024	9,576	39.1	4.4	20.4	5.1	25.7			44.3
	2023	9,465	32.6	18.5	57.6	17.7	4.2		2.0	
	2022	9,573	39.3	15.0	64.7	16.0	4.2			
Rastrick	2026	9,411	43.4	23.5	18.0	4.6	14.5	39.3		
	2024	8,300	35.0	40.1	45.9	5.7	8.3			
	2023	8,288	35.5	44.1	40.4	5.2	7.0			3.2
	2022	8,209	37.5	49.7	39.3	4.9	6.1			
Ryburn	2026	8,197	52.0	13.5	9.6	8.3	9.0	27.6	32.0	
	2024	8,962	36.0	39.9	48.8	5.2	6.2			
	2023	8,878	35.8	46.1	34.7	7.9	8.7			2.6
	2022	8,903	36.9	47.2	40.0	5.1	7.7			
Salterhebble, Southowram and Skircoat Green	2026	8,765	44.9	13.9	20.3	9.0	14.5	42.2		
Sowerby Bridge	2026	9,289	45.5	8.8	31.9	5.9	11.3	34.1	2.6	5.3
	2024	8,820	33.0	24.3	59.5	5.8	10.2			
	2023	8,760	32.9	29.8	51.4	10.3	8.5			
	2022	8,767	34.7	33.0	51.4	8.5	7.1			

	Year	Elec	%Poll	Con	Lab	LD	Grn	Ref	Ind	Other
Todmorden West	2026	9,190	49.1	5.8	29.8	5.8	35.4	23.3		
Todmorden	2024	8,983	35.1	16.9	61.9	5.2	16.0			
	2023	8,906	34.9	17.3	58.5	8.8	15.4			
	2022	9,020	37.1	17.2	59.9	9.3	10.5			3.1
Wainhouse	2026	8,281	49.0	13.6	27.8	7.5	23.9	27.3		
Skircoat	2024	9,685	39.1	25.3	51.5	8.2	14.9			
	2023	9,589	39.0	28.2	61.4	5.4	5.1			
	2022	9,623	41.1	32.2	56.5	6.0	5.3			
Warley	2026	8,307	38.2	7.4	13.4	30.0	13.1	26.6		9.4
	2024	9,209	34.3	11.2	21.1	36.8	8.7		17.8	4.4
	2023	9,105	36.2	10.4	36.9	46.8	3.7			2.2
	2022	9,135	36.3	10.9	35.7	47.5	3.0		2.9	

1980

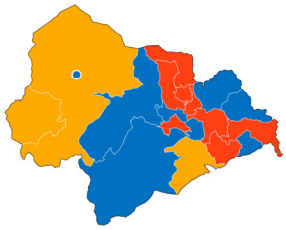

1982

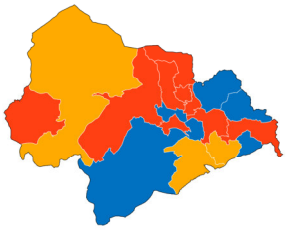

1983

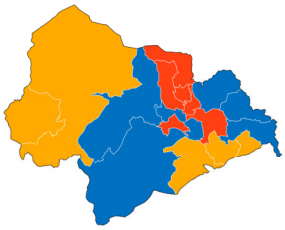

1984

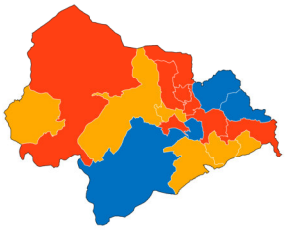

1986

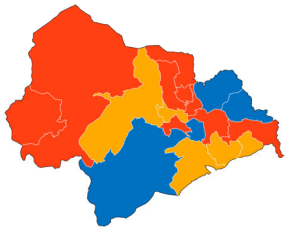

1987

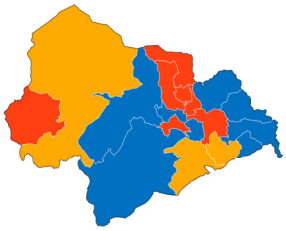

1988

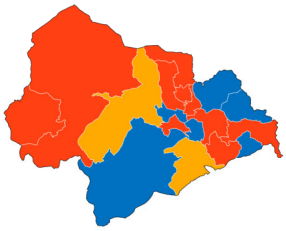

1990

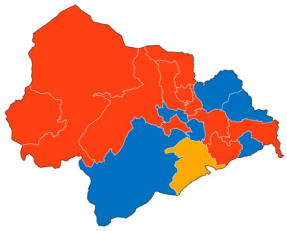

1991

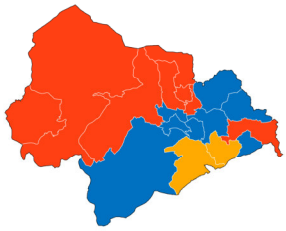

1992

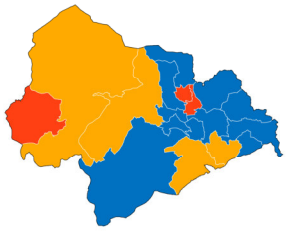

1994

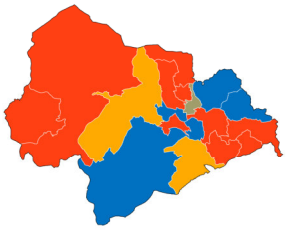

1995

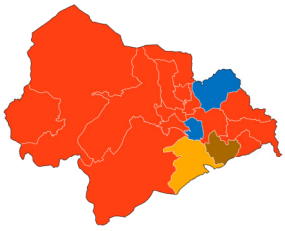

1996

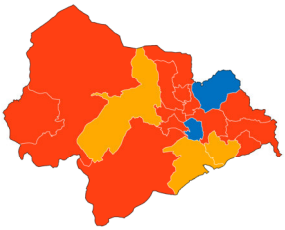

1998

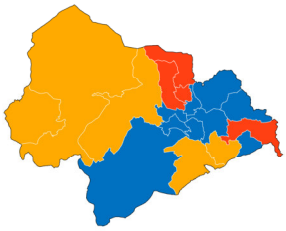

1999

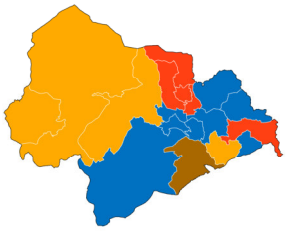

2000

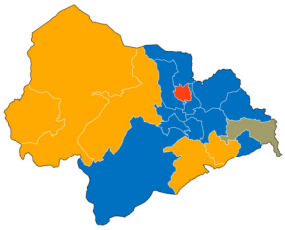

2002

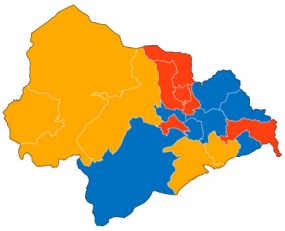

2003

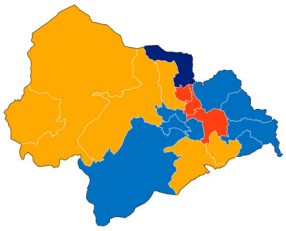

2004

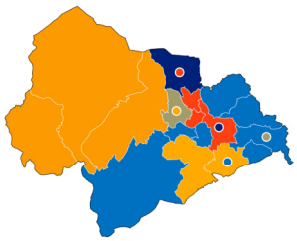

2006

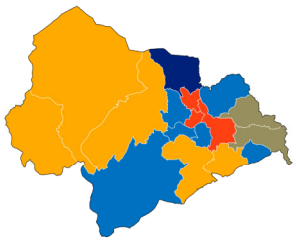

2007

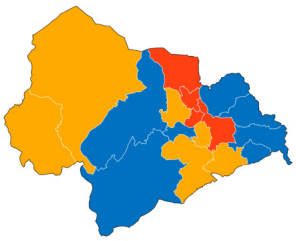

2008

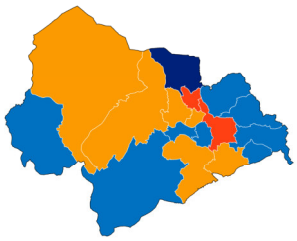

2010

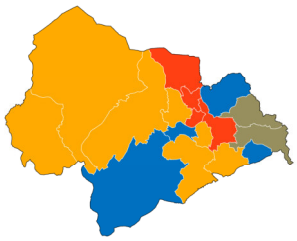

2011

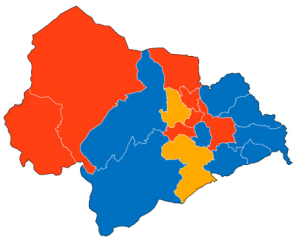

2012

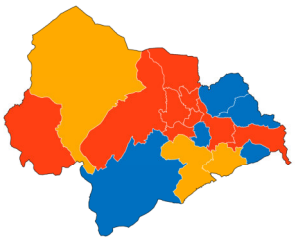

2014

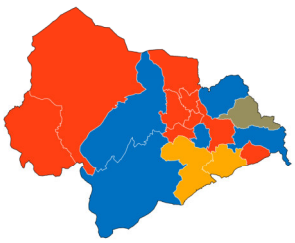

2015

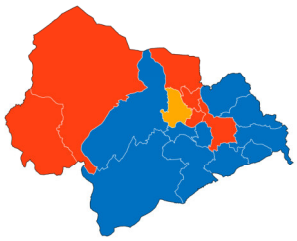

2016

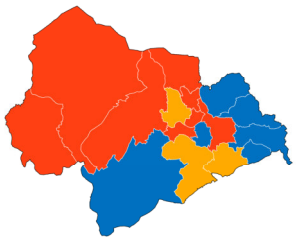

2018

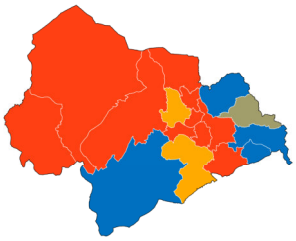

2019

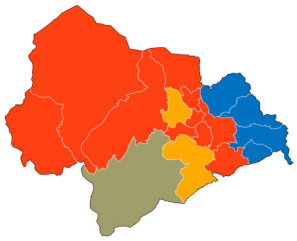

2021

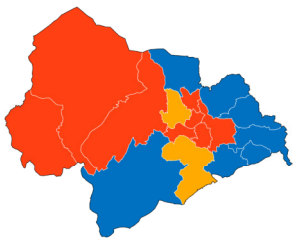

2022

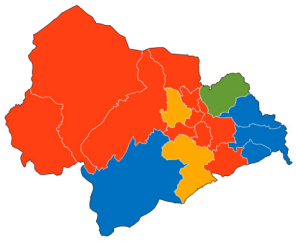

2023

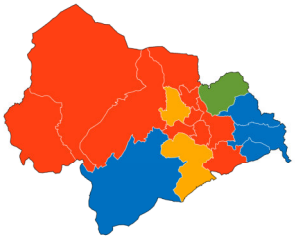

2024

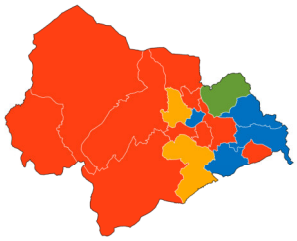

2026

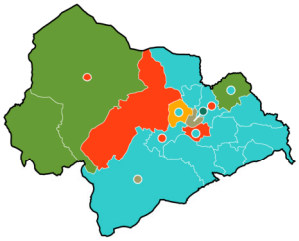

Cambridge

0 ◆	1	4 ▼8	18	0 ◆	0	3 ▲2	12	7 ▲5	10	0 ▲1	1

Labour lose to no overall control (minority Labour administration)



Cambridge council-wide results

	seats	vote	seats	vote	seats	vote	seats	vote	seats	vote	seats	vote	total	maj	
2026	1	7.7	18	26.1	0	9.2	12	23.0	10	33.1	1	1.9	14		
2024	1	13.7	26	40.9	0	0.0	10	21.9	5	20.7	0	1.8	14	10	●
2023	0	19.1	27	37.5	0	0.1	11	22.6	4	18.0	0	2.7	14	12	●
2022	0	10.2	29	43.6	0	0.0	9	27.0	3	18.2	1	0.9	14	16	●
2021	0	11.7	27	38.7	0	0.1	12	25.2	2	19.7	1	4.6	42	12	●
2019	0	8.4	26	37.4	0	1.4	15	34.0	0	16.1	2	2.7	14	10	●
2018	0	12.7	26	46.2	0	0.3	14	31.6	0	9.3	2	0.0	14	10	●
2016	0	11.8	26	45.9	0	2.5	13	27.5	0	10.0	3	2.3	14	10	●
2015	0	17.5	24	34.5	0	3.8	14	27.6	1	16.4	2	0.0	14	6	●
2014	1	14.4	25	38.1	0	0.8	14	29.1	0	14.7	2	3.0	14	8	●
2012	1	15.4	19	42.8	0	0.4	21	26.1	0	10.1	1	5.2	14		
2011	0	20.8	14	34.3	0	0.5	25	27.8	0	15.1	3	1.4	14	8	●
2010	1	22.5	9	22.2	0	0.4	29	37.8	1	16.0	3	1.1	14	16	●
2008	1	25.0	11	25.7	0	0.6	28	32.8	1	11.4	2	4.5	14	14	●
2007	0	24.2	13	26.3	0	1.2	29	34.3	0	12.7	0	1.2	14	16	●
2006	0	22.1	13	25.4	0	0.4	29	38.4	0	12.7	0	1.0	14	16	●
2004	1	20.6	13	24.1	0	2.1	28	37.6	0	14.6	0	17.7	42	14	●
2003	2	20.6	14	27.7	0	0.9	26	41.0	0	9.0	0	10.7	14	10	●
2002	2	21.6	16	30.6	0	0.9	24	38.3	0	7.9	0	9.6	14	6	●
2000	3	23.9	16	33.4	0	0.0	23	38.9	0	3.8	0	3.8	14	4	●
1999	3	21.0	21	38.1	0	0.0	18	37.7	0	3.3	0	3.3	14		
1998	3	21.9	21	35.9	0	0.0	18	39.1	0	3.0	0	3.0	14		
1996	1	19.8	23	45.0	0	0.0	18	35.2	0	0.0	0	0.0	14	4	●
1995	4	15.6	20	45.4	0	0.0	18	37.0	0	1.6	0	2.0	14		
1994	7	19.5	19	41.0	0	0.0	16	39.1	0	0.3	0	0.3	14		
1992	9	34.6	21	35.4	0	0.0	12	27.6	0	2.0	0	2.4	14		
1991	10	31.2	25	37.5	0	0.0	7	27.6	0	3.8	0	3.8	14	8	●
1990	11	26.6	24	45.3	0	0.0	7	20.0	0	8.1	0	8.1	14	6	●
1988	13	34.4	22	41.8	0	0.0	7	21.5	0	2.3	0	2.3	14	2	●
1987	11	36.4	20	32.6	0	0.0	11	30.8	0	0.0	0	0.1	14		
1986	10	32.7	22	37.5	0	0.0	10	28.1	0	1.6	0	1.8	14	2	●
1984	11	32.4	21	37.9	0	0.0	10	28.9	0	0.8	0	0.8	14		
1983	12	35.2	21	35.9	0	0.0	9	28.6	0	0.2	0	0.2	14		
1982	13	34.1	20	33.0	0	0.0	9	32.5	0	0.0	0	0.5	14		
1980	16	38.3	21	42.8	0	0.0	4	18.4	0	0.4	1	0.4	14		
1979	20	37.9	18	38.7	0	0.0	3	23.3	0	0.0	1	0.1	14		
1978	22	46.4	17	49.6	0	0.0	2	7.2	0	0.0	1	0.0	14	2	●
1976	24	49.0	16	38.7	0	0.0	2	8.8	0	0.0	0	3.5	42	6	●
1973	11	38.6	26	48.7	0	0.0	5	10.0	0	0.0	0	2.7	42	10	●

Ward history of Cambridge

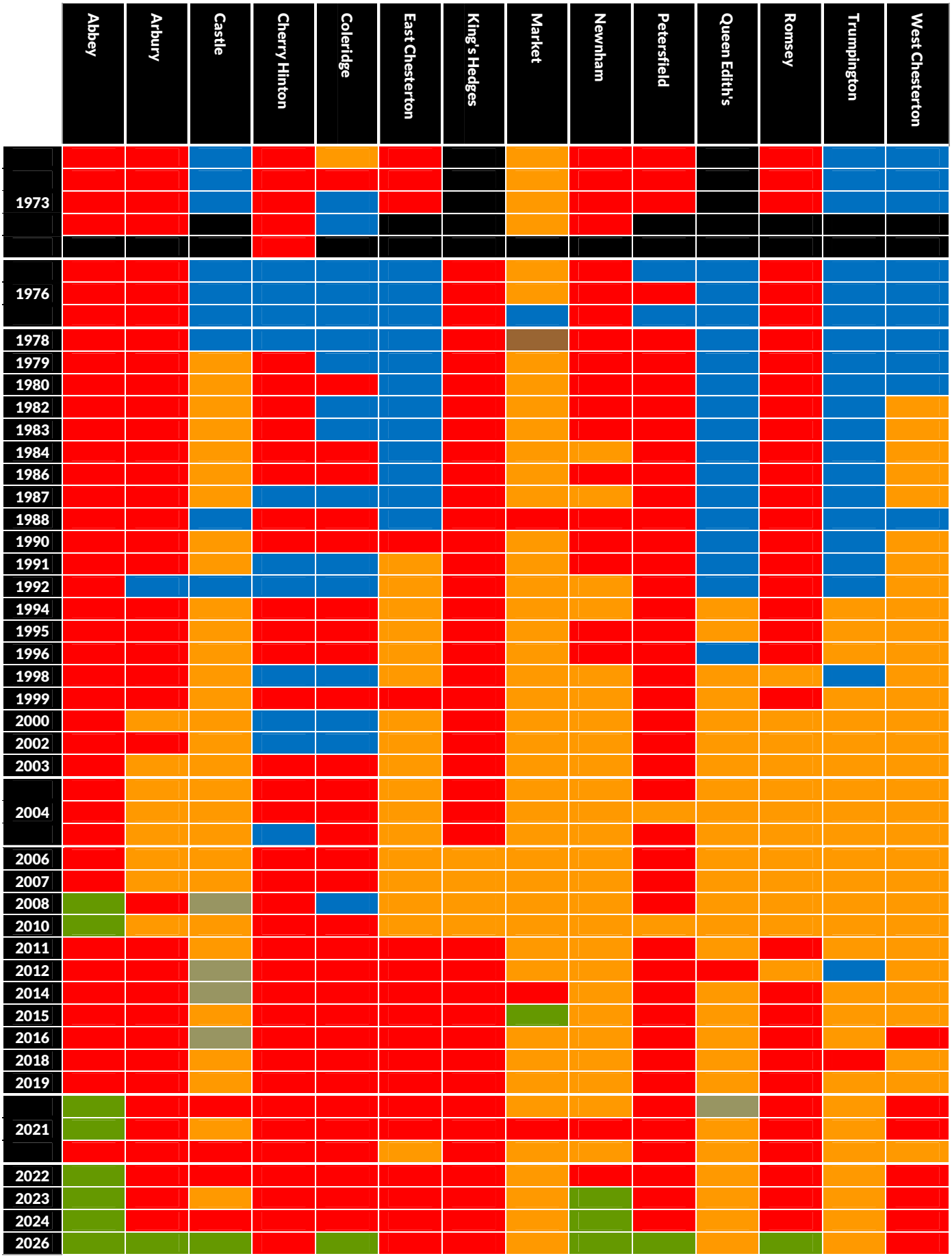

Abbey
Cambridge

Maria M. Cleminson	**Grn**	**1,374**	**51.4**	**+ 3.4**
Ruaidhri O'Donnell	Lab	455	17.0	- 20.3
Tommy Brace	Ref	365	13.6	
Rosemary Ansell	LD	302	11.3	+ 4.3
David P. Smith	Con	161	6.0	- 1.7
Simon Brignell	Comm	17	0.6	

Arbury
GAIN

Cambridge

Sefira C. Davison	**Grn**	**928**	**32.2**	**+16.3**
Joceylnne Scutt	Lab	816	28.3	- 22.8
Fionna Tod	LD	667	23.1	+ 3.8
Will Burrows	Ref	290	10.0	
Robert Boorman	Con	185	6.4	- 7.4

Castle
GAIN

Cambridge

Alexander Sage	**Grn**	**757**	**32.2**	
Luke Patterson	LD	733	31.2	- 4.3
*Simon Smith	Lab	599	25.5	- 16.3
Carol Bedson	Ref	115	4.9	
Dave Ruklisa	Con	85	3.6	- 1.6
Khalid Abu-Tayyem	Ind	64	2.7	

Cherry Hinton
South Cambridgeshire

***Russell McPherson**	**Lab**	**864**	**30.9**	**- 27.4**
Anusha Iyer	Grn	731	26.2	+13.6
Michael Nicolson	Ref	484	17.3	
Ahmad Rushdhi	LD	399	14.3	+ 2.0
Eric W. Barrett-Payton	Con	315	11.3	- 5.6

Coleridge
GAIN

Cambridge

Sarah L. Nicmanis	**Grn**	**1,150**	**39.1**	**+21.9**
*Anna L. Smith	Lab	1,070	36.4	- 19.9
Steven Burdett	Ref	302	10.3	
Sam Mitchell Worthington	Con	222	7.6	- 6.4
Timothy Brunton	LD	196	6.7	- 3.1

East Chesterton
Cambridge

Sarah Haithcock	**Lab**	**935**	**31.8**	**- 6.4**
Ania Bobrowska	LD	803	27.3	- 9.8
Isaac Groves	Grn	718	24.4	+ 9.2
Godfrey Orr	Ref	297	10.1	
Jean-Ann Bartlett	Con	166	5.7	- 3.8
William J. Dry	Comm	18	0.6	

King's Hedges
Cambridge

***Martin A. Smart**	**Lab**	**713**	**27.2**	**- 23.4**
Daniel Quinn	Grn	604	23.1	+ 7.3
Mahfuj Ahmed	Con	493	18.8	+ 5.8
John McKay	Ref	376	14.4	
David M. Creek	LD	295	11.3	- 8.7
Zarina Anwar	Ind	106	4.0	
Eleanor Cooke	Ind	33	1.3	

Market
Cambridge

***Katherine Porrer**	**LD**	**854**	**43.2**	**- 0.2**
Alex Sefton-Tromans	Grn	592	30.0	+12.5
Edwin Kwaku Addo	Lab	303	15.3	- 17.3
Mark Wells	Ref	127	6.4	
Panda Xiong	Con	99	5.0	- 1.6

Newnham
GAIN

Cambridge

Eleanor F. Toye Scott	**Grn**	**1,046**	**53.0**	**+28.0**
Katie Barron	LD	327	16.6	- 16.4
Sabina Harris-Hercules	Lab	308	15.6	- 20.8
Poppy Simister-Thomas	Con	162	8.2	+ 2.6
Lui Murton	Ref	89	4.5	
David Carmona	Ind	42	2.1	

Petersfield
GAIN

Cambridge

Kathryn Fisher	**Grn**	**1,363**	**40.9**	**+24.6**
Cameron M. Holloway	Lab	1,208	36.3	- 19.3
Samuel Oliver	LD	412	12.4	- 9.0
Luke Burrows	Ref	182	5.5	
Paul Roper	Con	164	4.9	- 1.8

Queen Edith's
South Cambridgeshire

Amanda J. Taylor	**LD**	**1,503**	**49.0**	**+ 7.0**
Shayne Mitchell	Grn	556	18.1	+ 4.3
Maruf Ahmed	Lab	397	12.9	- 17.9
Magnus A. Burt	Con	315	10.3	- 3.1
Colin Bedson	Ref	299	9.7	

Romsey
GAIN

Cambridge

Jacqueline Whitmore	**Grn**	**1,521**	**45.2**	**+27.0**
Rosy Greenlees	Lab	1,124	33.4	- 24.7
John C. Walmsley	LD	347	10.3	- 5.3
Andrew Watson	Ref	230	6.8	
Robert Nelson	Con	141	4.2	- 3.9

Trumpington
Cambridge

***Olaf Hauk**	**LD**	**1,272**	**38.6**	**- 3.5**
Edward E. Gokmen	Grn	854	25.9	+13.0
Carlos Toranzos	Lab	477	14.5	- 16.7
Steven M. George	Con	397	12.1	- 1.8
Guy Greenway	Ref	293	8.9	

Trumpington ward by-election

John W. Grimwood	**LD**	**1,148**	**39.3**
Chloe Mosonyi	Grn	772	26.4
Henry Shailer	Lab	444	15.2
John Ionides	Con	283	9.7
Samuel Lloyd	Ref	275	9.4

West Chesterton
Cambridge

***Richard L. Swift**	**Lab**	**1,080**	**31.0**	**- 9.0**
Guy Mills	LD	1,006	28.9	- 4.8
Hannah C. Copley	Grn	930	26.7	+15.5
Geoffrey Leach	Ref	202	5.8	
Michael Harford	Con	147	4.2	- 2.5
Nicholas Picton	Ind	121	3.5	

Summary of results: Cambridge

	Year	Elec	%Poll	Con	Lab	LD	Grn	Ref	Ind	Other
Abbey	2026	7,117	37.7	6.0	17.0	11.3	51.4	13.6		0.6
	2024	7,165	32.1	9.9	28.5	7.6	52.1			1.8
	2023	7,224	35.0	18.4	31.9	6.9	42.8			
	2022	7,175	36.6	7.7	37.3	7.0	48.0			
Arbury	2026	6,505	44.5	6.4	28.3	23.1	32.2	10.0		
	2024	6,350	33.6	17.2	51.5	14.9	16.4			
	2023	6,430	38.3	27.5	48.1	10.8	13.6			
	2022	6,472	35.0	13.8	51.1	19.3	15.9			

	Year	Elec	%Poll	Con	Lab	LD	Grn	Ref	Ind	Other
Castle	2026	4,419	53.6	3.6	25.5	31.2	32.2	4.9	2.7	
	2024	4,623	41.8	4.6	40.0	19.1	15.2		21.1	
	2023	4,568	45.8	6.2	25.0	31.4	13.0		24.3	
	2022	4,704	45.3	5.2	41.8	35.5	17.5			
Cherry Hinton	2026	6,493	43.5	11.3	30.9	14.3	26.2	17.3		
	2024	6,333	37.6	26.8	48.5	15.0	9.6			
	2023	6,331	41.3	40.6	43.0	7.4	9.0			
	2022	6,383	36.4	16.9	58.3	12.3	12.6			
Coleridge	2026	6,162	47.8	7.6	36.4	6.7	39.1	10.3		
	2024	6,243	41.6	16.2	43.5	6.1	34.1			
	2023	6,319	38.6	23.8	41.2	9.8	25.1			
	2022	6,311	38.4	14.0	56.3	9.8	17.2			
East Chesterton	2026	6,352	46.4	5.7	31.8	27.3	24.4	10.1		0.6
	2024	6,447	37.3	10.5	42.1	32.0	15.4			
	2023	6,555	40.5	12.9	38.4	33.6	11.6			3.5
	2022	6,437	39.8	9.5	38.2	37.1	15.2			
King's Hedges	2026	6,703	39.2	18.8	27.2	11.3	23.1	14.4	5.3	
	2024	6,625	32.9	34.1	45.1	10.1	10.7			
	2023	6,622	31.0	31.9	39.2	15.0	14.0			
	2022	6,667	28.9	13.0	50.6	20.0	16.4			
Market	2026	4,530	43.7	5.0	15.3	43.2	30.0	6.4		
	2024	5,549	34.4	7.7	35.1	40.9	16.3			
	2023	5,939	32.7	9.6	34.9	40.9	14.7			
	2022	6,205	33.8	6.6	32.6	43.4	17.5			
Newnham	2026	4,187	47.3	8.2	15.6	16.6	53.0	4.5	2.1	
	2024	5,296	38.2	4.2	27.2	15.2	45.8		7.7	
	2023	5,730	38.7	7.3	34.2	18.0	40.5			
	2022	6,015	37.2	5.6	36.4	33.0	25.0			
Petersfield	2026	6,762	49.4	4.9	36.3	12.4	40.9	5.5		
	2024	6,773	37.9	8.9	51.9	15.6	21.9			1.7
	2023	6,885	38.5	14.1	49.5	19.4	17.1			
	2022	6,832	41.2	6.7	55.6	21.4	16.3			
Queen Edith's	2026	6,388	48.2	10.3	12.9	49.0	18.1	9.7		
	2024	6,572	40.3	17.4	28.7	42.5	11.4			
	2023	6,573	45.5	19.4	23.7	37.9	10.2		8.7	
	2022	6,751	42.7	13.4	30.8	42.0	13.8			
Romsey	2026	6,704	50.4	4.2	33.4	10.3	45.2	6.8		
	2024	6,734	40.9	7.6	52.2	11.2	19.1		9.9	
	2023	6,521	42.4	19.2	45.5	14.5	20.7			
	2022	6,461	41.7	8.1	58.1	15.6	18.2			
Trumpington	2026	7,611	42.1	12.1	14.5	38.6	25.9	8.9		
	2024	7,570	34.5	18.6	32.3	36.4	12.8			
	2023	7,556	34.8	23.1	28.8	35.6	12.5			
	2022	7,501	36.7	13.9	31.2	42.1	12.9			
West Chesterton	2026	6,117	57.1	4.2	31.0	28.9	26.7	5.8	3.5	
	2024	6,248	48.3	7.8	43.0	36.0	13.2			
	2023	6,321	49.2	13.3	42.5	32.6	11.7			
	2022	6,356	50.2	6.7	40.0	33.7	11.2		8.5	

1973

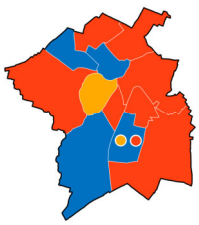

1975

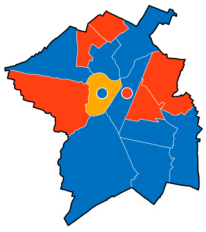

1978

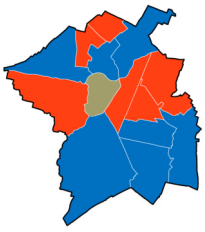

1979

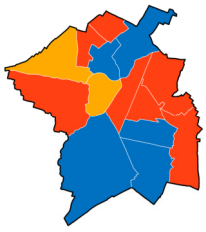

1980

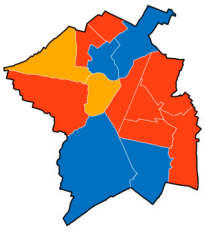

1982

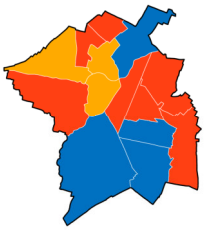

1983

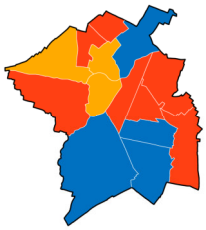

1984

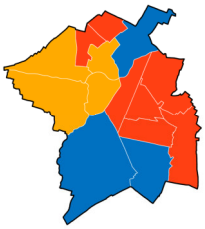

1985

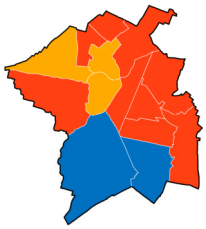

1987

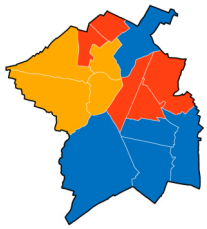

1988

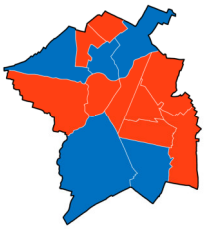

1990

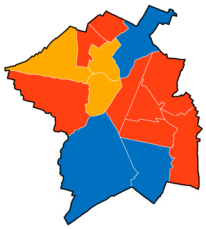

1991

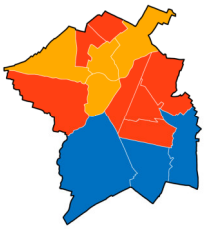

1992

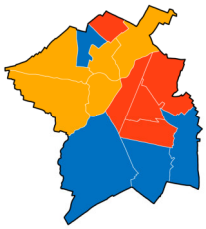

1994

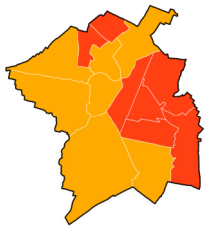

1995

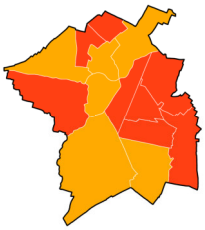

1996

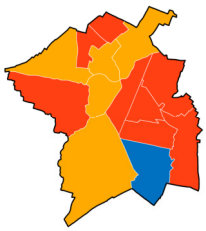

1998

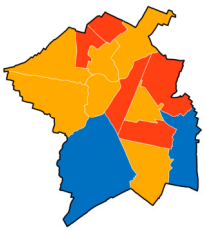

1999

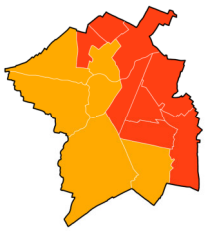

2000

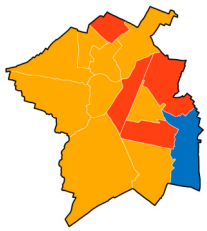

2002

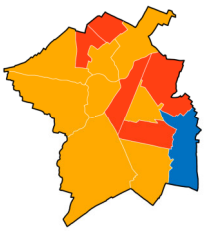

2003

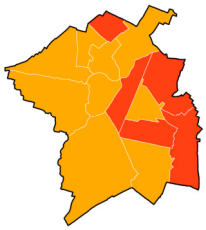

2004

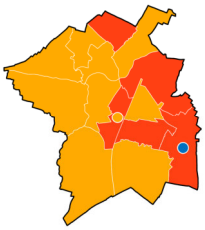

2006

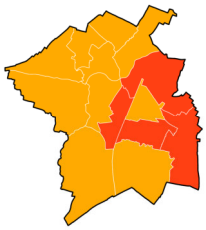

2007

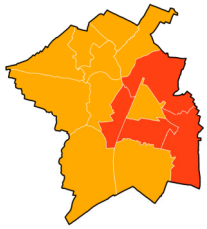

2008

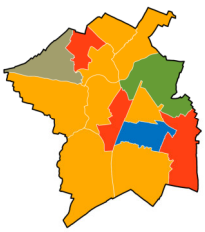

2010

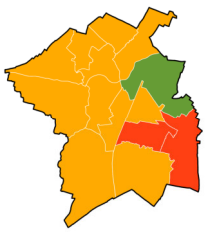

2011

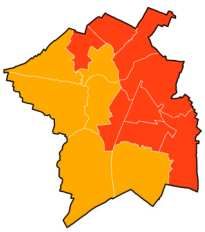

2012

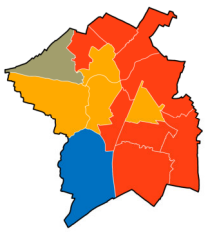

2014

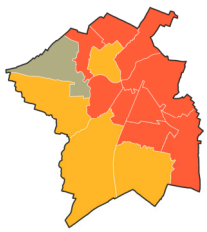

2015

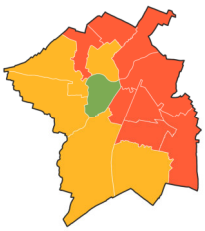

2016

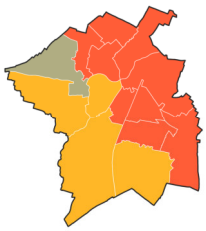

2018

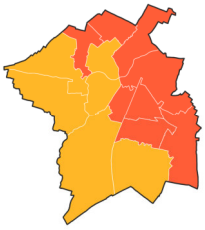

2019

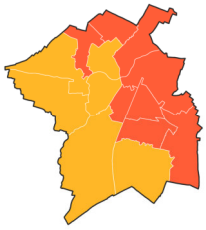

2021

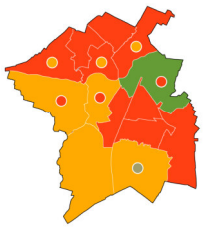

2022

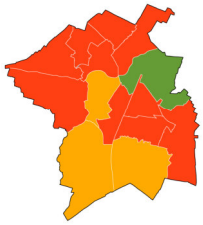

2023

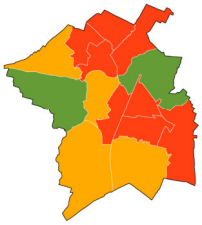

2024

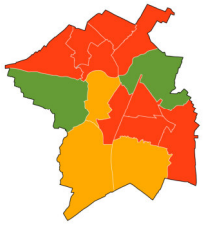

2026

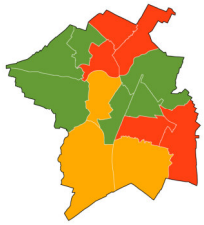

Cannock Chase

0	8	0	11	12	13	0	0	0	3	0	1
▼2		▼10		▲12		◆		▼1		▲1	

Labour lose to no overall control (minority Reform UK administration)

Cannock Chase council-wide results

	seats	vote	seats	vote	seats	vote	seats	vote	seats	vote	seats	vote	total	maj	
2026	8	18.0	11	13.7	13	53.0	0	0.0	3	14.7	1	0.7	12		
2024	10	29.8	21	40.1	0	8.6	0	0.0	5	16.3	0	5.2	36	6	●
2023	20	34.8	15	43.9	0	0.0	1	2.3	4	14.8	1	4.2	15		
2022	25	42.1	8	38.0	0	0.0	2	2.7	6	6.1	0	11.1	13	9	●
2021	24	52.6	9	29.2	0	0.0	2	1.6	6	4.2	0	12.4	13	7	●
2019	15	36.9	19	30.4	0	8.2	2	3.4	5	20.0	0	1.1	15		
2018	16	44.0	22	38.0	0	3.2	1	4.4	3	8.4	0	2.0	13	3	●
2016	13	27.5	21	36.9	0	25.4	1	3.3	7	7.0	6	0.0	13	1	●
2015	12	36.9	22	33.7	0	20.8	1	3.1	0	4.3	6	1.2	15	3	●
2014	6	23.9	25	35.1	4	33.5	1	5.2	0	0.0	6	2.3	13	12	●
2012	12	32.2	24	53.9	0	0.0	5	8.4	0	0.0	0	5.5	14	7	●
2011	13	38.4	17	41.6	0	0.0	11	18.2	0	0.0	0	1.8	15		
2010	11	39.8	13	36.1	0	0.0	15	22.6	0	0.0	2	1.5	12		
2008	12	42.5	15	30.7	0	2.1	14	21.6	0	0.0	0	5.3	14		
2007	10	34.9	17	36.7	0	1.2	14	23.5	0	0.0	0	4.9	15		
2006	11	35.8	16	38.3	0	0.0	14	22.7	0	0.0	0	3.1	12		
2004	10	30.4	17	32.4	0	0.0	14	32.2	0	0.0	0	5.0	14		
2003	9	34.0	20	38.9	0	0.0	12	25.4	0	0.0	0	1.7	15		
2002	9	29.0	23	41.8	0	0.0	9	25.1	0	0.0	0	4.0	41	5	●
2000	8	33.6	27	37.5	0	0.0	7	21.9	0	0.0	0	7.0	14	12	●
1999	3	29.4	34	47.1	0	0.0	5	16.7	0	0.0	0	6.8	14	26	●
1998	0	19.7	39	54.8	0	0.0	3	16.3	0	0.0	0	9.2	14	36	●
1996	0	23.0	40	66.0	0	0.0	2	3.3	0	0.0	0	7.6	15	38	●
1995	5	14.7	36	65.4	0	0.0	1	14.1	0	0.0	0	5.8	14	30	●
1994	7	18.0	31	64.7	0	0.0	2	15.2	0	0.6	2	2.2	15	20	●
1992	9	36.8	29	49.1	0	0.0	3	13.1	0	0.0	0	1.1	14	17	●
1991	5	32.8	31	49.4	0	0.0	5	17.8	0	0.0	1	0.0	14	20	●
1990	3	20.6	30	59.1	0	0.0	8	13.4	0	0.8	1	6.9	14	18	●
1988	3	25.3	25	50.1	0	0.0	14	23.9	0	0.0	0	0.6	14	8	●
1987	3	16.1	23	44.3	0	0.0	16	39.6	0	0.0	0	0.0	14	4	●
1986	4	13.2	20	49.3	0	0.0	17	36.2	0	0.0	1	1.3	14		
1984	5	22.4	19	45.6	0	0.0	17	31.8	0	0.0	1	0.1	14		
1983	6	26.7	19	40.5	0	0.0	16	32.1	0	0.0	1	0.7	14		
1982	13	21.8	20	40.3	0	0.0	9	37.9	0	0.0	0	0.0	14		
1980	13	28.0	23	50.4	0	0.0	5	21.6	0	0.0	1	0.0	14	4	●
1979	17	39.5	22	50.8	0	0.0	3	97	0	0.0	0	0.0	14	2	●
1978	18	43.2	23	49.6	0	0.0	1	7.2	0	0.0	0	0.0	14	4	●
1976	18	45.8	24	45.2	0	0.0	0	3.7	0	0.0	0	5.3	42	6	●
1973	1	29.3	36	66.2	0	0.0	0	0.0	0	0.0	0	4.5	37	35	●

Ward history of Cannock Chase

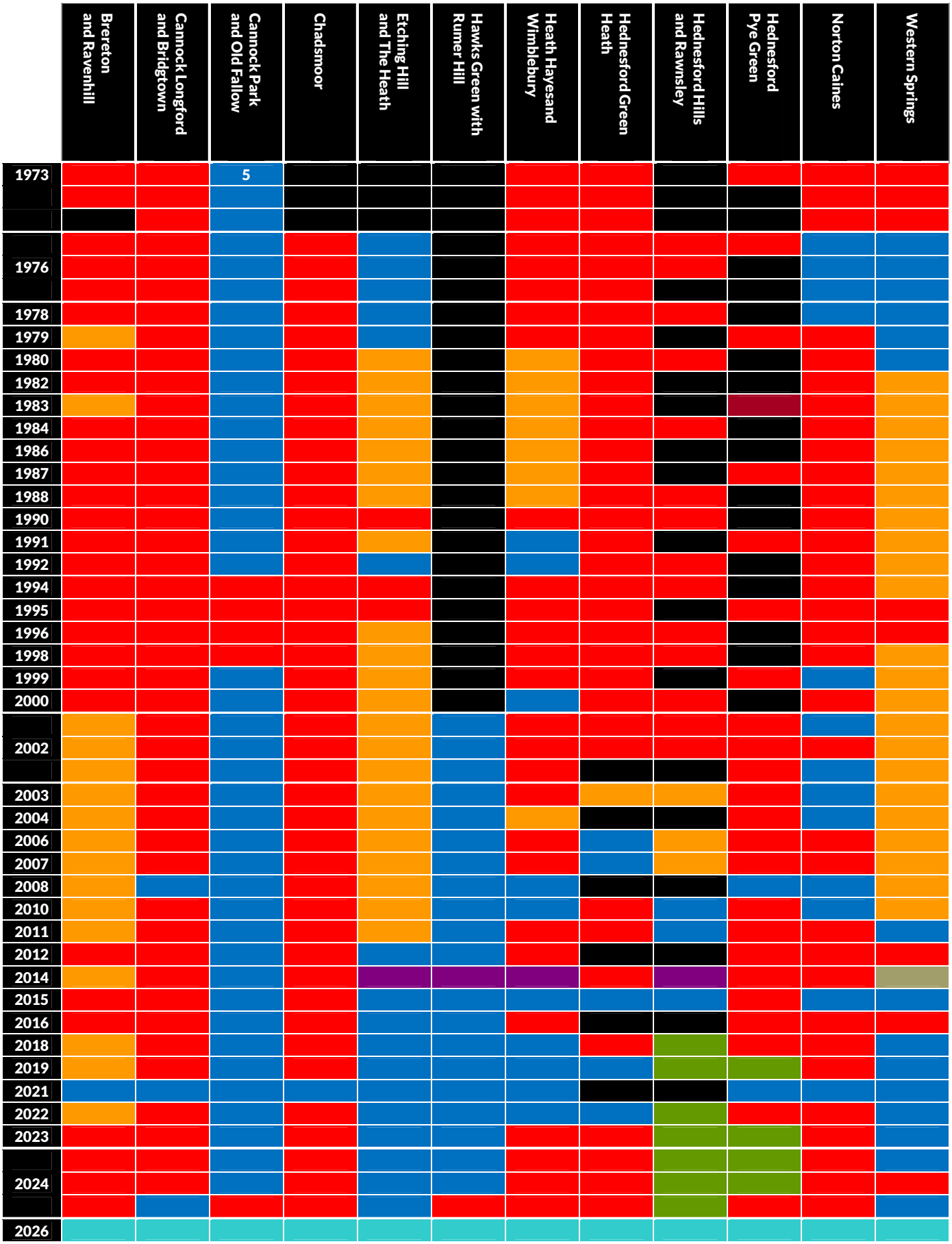

Brereton and Ravenhill
Cannock Chase

Michael Sheppard	**Ref**	**1,111**	**51.3**
David Williams	Lab	500	23.1
Keeren J. Hart	Con	288	13.3
Ian J. Pyke	Grn	268	12.4

Cannock Longford and Bridgtown
Cannock Chase

Richard J. Craddock	**Ref**	**1,378**	**53.2**
Douglas Smith	Con	441	17.0
Denise E. Gold	Lab	400	15.5
Eloise S. Cropp	Grn	346	13.4
Gareth Knox	TUSC	23	0.9

Cannock Park and Old Fallow
Cannock Chase

Mandy J. Bell	**Ref**	**1,467**	**54.5**
Paris Theodorou	Con	594	22.1
Steven Thornley	Lab	349	13.0
Simon W. Cocker	Grn	282	10.5

Chadsmoor
Cannock Chase

Alexander R. Hunt	**Ref**	**1,494**	**61.0**
Susan Thornley	Lab	357	14.6
Emma M.M. Osborne	Grn	310	12.7
Philip Jones	Con	288	11.8

Etching Hill and the Heath
Cannock Chase

Steven Deakin	**Ref**	**1,181**	**45.6**
Justin Johnson	Con	755	29.2
Darren Foley	Lab	359	13.9
Diane L. Phizacklea	Grn	294	11.4

Hawks Green with Rumer Hill
Cannock Chase

Melissa K. Cecil	**Ref**	**1,178**	**50.1**
Philip Hewitt	Con	611	26.0
Kevin G. Elson	Grn	293	12.5
Leslie W. Bullock	Lab	271	11.5

Heath Hayes and Wimblebury
Cannock Chase

Daniel P. Cecil	**Ref**	**1,468**	**59.0**
Helen Young	Con	388	15.6
Diane Todd	Lab	355	14.3
Ian D. Wallace	Grn	276	11.1

Hednesford Green Heath
Cannock Chase

Mark Deakin	**Ref**	**1,092**	**53.1**
David J. Green	Grn	336	16.4
Laura C. Harrison	Con	310	15.1
Garry J. Samuels	Lab	269	13.4
Ron Turville	Ind	48	2.3

Hednesford Hills and Rawnsley
Cannock Chase

Rhys A. Mandry	**Ref**	**1,293**	**49.1**
Rachel L. Rock	Grn	837	31.8
Ronald Sutton	Con	350	13.3
Alan R. Pearson	Lab	154	5.8

Hednesford Pye Green
Cannock Chase

Robert A. Branson	**Ref**	**1,165**	**50.6**
Angela R. Rushton	Grn	511	22.2
Hyra Sutton	Con	262	11.4
Sheila M. Cartwright	Lab	245	10.6
Sharon D. Jagger	Ind	119	5.2

Hednesford Pye Green by-election

Graham T. Millington	**Ref**	**1,152**	**24.1**
Cameron J. Rushton	Grn	487	10.2
Paula L. Stanton	Lab	212	4.4

Norton Canes
Cannock Chase

Georgina E. Jeffery	**Ref**	**1,515**	**59.6**
Jean Hill	Lab	406	16.0
Wendy Yates	Con	386	15.2
Linda J. Mawle	Grn	236	9.3

Western Springs
Cannock Chase

John Parkes	**Ref**	**960**	**47.8**
Joshua L. Birch	Con	517	25.8
Daniel Foceac	Lab	280	14.0
Leah K. Adams	Grn	250	12.5

Summary of results: Cannock Chase

	Year	Elec	%Poll	Con	Lab	LD	Grn	Ref	Ind	Other
Brereton and Ravenhill	2026	6,581	33.1	13.3	23.1			51.3		
	2024	6,665	23.4	16.2	49.2		8.3		26.3	
	2023	5,263	27.1	21.7	47.6	30.7				
	2022	5,248	25.9	28.2	35.0	36.8				
Cannock Longford and Bridgtown	2026	6,979	37.3	17.0	15.5		13.4	53.2		0.9
	2024	7,030	25.4	40.9	45.2		14.0			
Cannock South	2023	6,050	23.5	38.1	46.1		10.1		5.7	
	2022	6,094	24.1	43.5	44.6					11.9
Cannock Park and Old Fallow	2026	6,503	41.5	22.1	13.0		10.5	54.5		
	2024	6,602	27.5	36.2	32.4		10.6			20.8
Cannock West	2023	5,597	30.6	57.6	31.7		10.7			
	2022	5,676	33.8	59.9	27.6		5.5			7.1
Chadsmoor	2026	7,173	34.2	11.8	14.6		12.7	61.0		
	2024	7,326	21.8	17.8	48.4		10.5			23.2
Cannock North	2023	5,326	21.2	23.9	57.3		7.6		11.2	
	2022	5,288	23.6	29.2	45.8		5.6		13.5	6.0

	Year	Elec	%Poll	Con	Lab	LD	Grn	Ref	Ind	Other
Etching Hill and The Heath	2026	6,886	37.7	29.2	13.9		11.4	45.6		
	2024	6,956	26.6	42.2	35.1		7.7		15.1	
	2023	5,051	25.8	52.2	36.3		11.5			
	2022	5,099	29.8	48.0	35.3		6.8			9.9
Hawks Green with Rumer Hill	2026	5,964	39.5	26.0	11.5		12.5	50.1		
	2024	5,994	25.4	33.1	28.5		8.6		9.3	20.5
Hawks Green	2023	5,335	23.0	50.7	37.4		12.0			
	2022	5,379	25.4	45.6	23.9		4.4			26.1
Heath Hayes and Wimblebury	2026	6,675	37.4	15.6	14.3		11.1	59.0		
	2024	6,719	24.8	29.1	42.4		8.0			20.5
Heath Hayes East and Wimblebury	2023	4,744	24.7	43.8	47.2		9.0			
	2022	4,815	24.1	41.5	35.9		4.0			18.7
Hednesford Green Heath	2026	6,119	33.6	15.1	13.1		16.4	53.1	2.3	
	2024	5,933	22.6	23.6	40.3		11.1		3.8	21.3
	2023	5,695	19.6	36.7	53.8				9.5	
	2022	5,487	20.6	42.1	37.4		6.4			14.0
Hednesford Hills and Rawnsley	2026	6,104	43.4	13.3	5.8		31.8	49.1		
	2024	6,062	28.0	22.7	18.8		53.1		5.4	
Rawnsley	2023	3,622	28.4	17.0	13.2		69.8			
	2022	3,619	30.4	29.8	16.3		53.9			
Hednesford Pye Green	2026	5,869	37.0	11.4	10.6		22.2	50.6	5.2	
	2024	5,854	25.3	18.0	37.7		38.7			5.6
Hednesford North	2023	5,286	23.0	18.2	34.5		38.5		8.9	
	2022	5,334	24.5	32.8	36.4					30.8
Norton Canes	2026	6,809	37.5	15.2	16.0		9.3	59.6		
	2024	6,713	22.5	24.5	62.7		6.7			6.1
	2023	6,648	24.1	22.4	66.9		4.1		6.6	
	2022	6,515	26.6	33.5	61.4					5.0
Western Springs	2026	5,190	38.8	25.8	14.0		12.5	47.8		
	2024	5,236	28.1	41.5	39.3		19.1			
	2023	5,163	27.1	47.4	44.4		8.2			
	2022	5,186	31.2	57.2	42.8					

1976

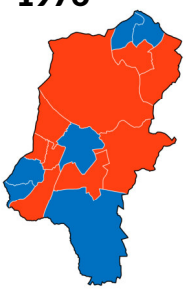

1978

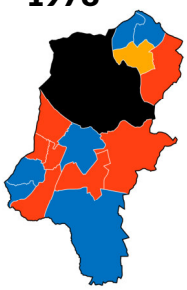

1979

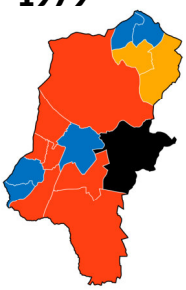

1980

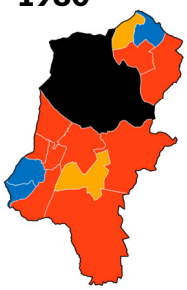

1982

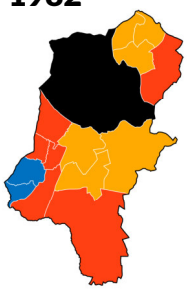

1983

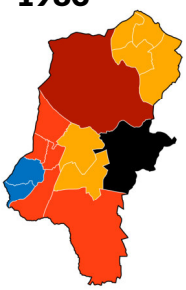

1984

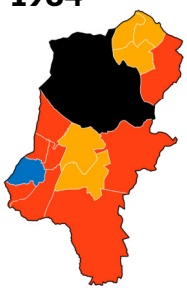

1986

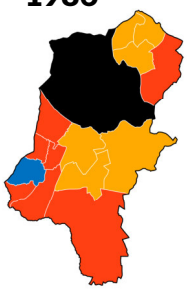

1987

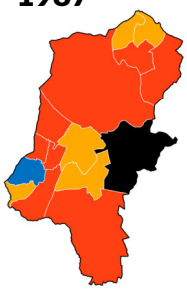

1988

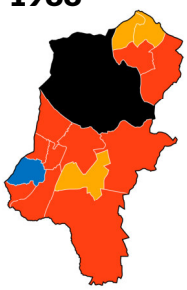

1990

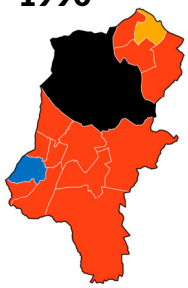

1991

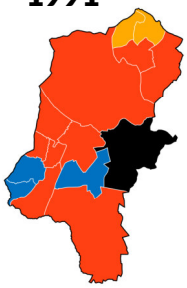

1992

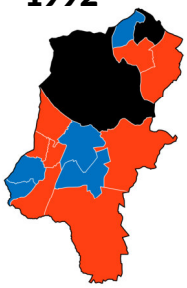

1994

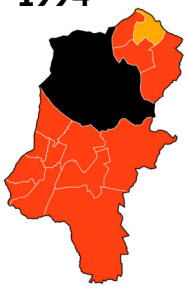

1995

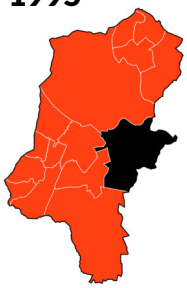

1996

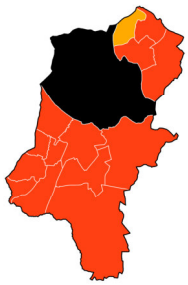

1998

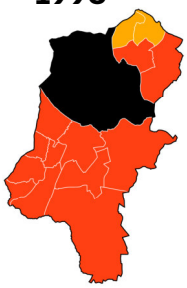

1999

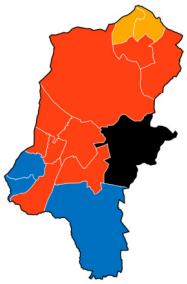

2000

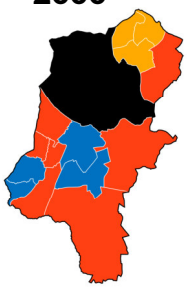

2002

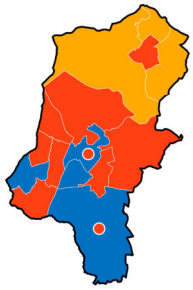

2003

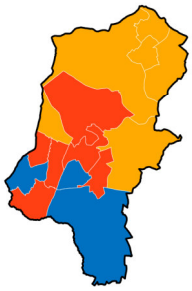

2004

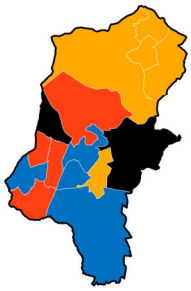

2006

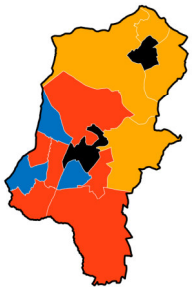

2007

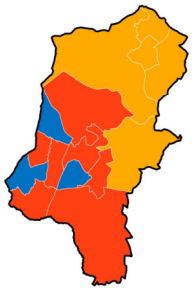

2008

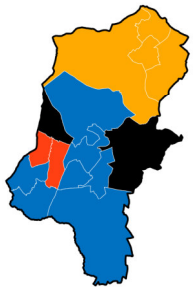

2010

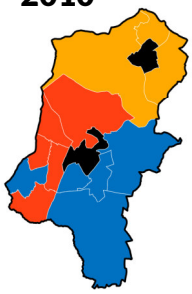

2011

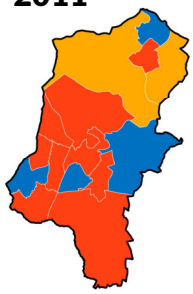

2012

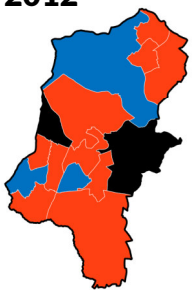

2014

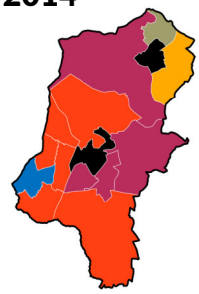

2015

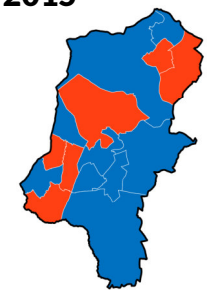

2016

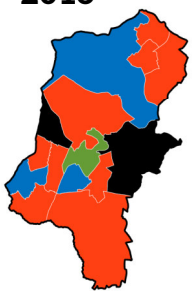

2018

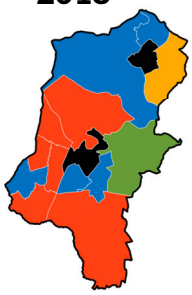

2019

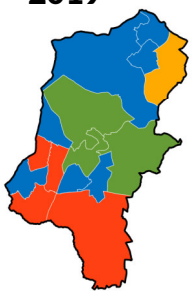

2021

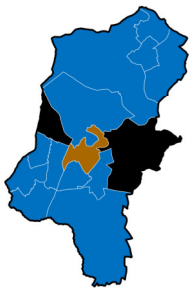

2022

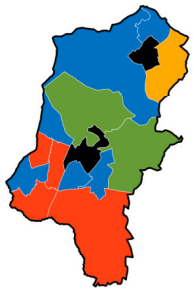

2023

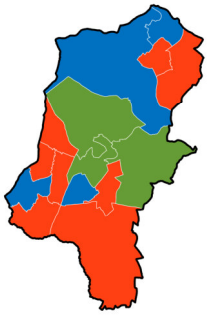

2024

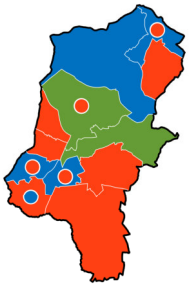

2026

Cheltenham

Liberal Democrats retain control - majority: 30 seats

Cheltenham council-wide results

	seats	vote	seats	vote	seats	vote	seats	vote	seats	vote	seats	vote	total	maj	
2026	0	17.5	0	1.5	1	19.3	35	42.3	3	19.2	1	0.1	20	30	●
2024	0	24.9	0	8.2	0	0.0	36	48.1	3	15.1	1	3.7	40	32	●
2022	6	27.7	0	2.9	0	0.0	31	55.1	1	11.3	2	3.0	20	22	●
2021	7	37.5	0	5.4	0	0.0	31	42.6	0	11.0	2	3.5	20	22	●
2018	5	36.0	0	7.7	0	0.0	32	45.8	0	4.3	3	6.2	20	24	●
2016	7	29.6	0	6.3	0	2.5	29	44.9	0	6.3	4	10.4	20	18	●
2014	12	29.6	0	4.9	0	10.0	24	42.5	0	3.5	4	9.5	20	8	●
2012	11	36.4	0	4.6	0	3.5	25	43.0	0	5.4	4	7.1	20	10	●
2010	12	39.1	0	2.0	0	0.0	25	50.3	0	3.9	3	4.7	20	10	●
2008	17	46.0	0	2.3	0	0.0	20	45.0	0	1.0	3	5.7	20		
2006	17	45.9	1	4.4	0	0.2	17	40.8	0	0.0	5	8.7	20		
2004	15	43.5	2	8.5	0	0.0	18	34.5	0	2.3	5	11.2	20		
2002	13	39.5	2	7.3	0	0.0	21	43.0	0	1.8	4	8.4	20	2	
2000	24	47.9	2	8.6	0	0.0	12	36.7	0	0.4	3	6.4	40	7	
1999	18	47.5	1	13.9	0	0.0	17	28.5	0	0.4	5	9.7	41		
1998	9	39.5	0	10.4	0	0.0	27	39.5	0	0.3	5	10.3	41	13	●
1996	3	32.3	1	14.0	0	0.0	34	47.6	0	0.0	3	6.1	41	27	●
1995	7	27.9	2	14.5	0	0.0	29	48.7	0	0.0	3	8.9	41	17	●
1994	10	29.5	2	11.1	0	0.0	26	53.0	0	0.0	3	6.5	41	11	●
1992	12	46.8	3	7.0	0	0.0	22	39.3	0	0.0	4	6.9	41	3	●
1991	8	34.2	3	10.6	0	0.0	24	42.3	0	0.0	6	12.9	41	7	●
1990	15	32.6	2	18.9	0	0.0	15	48.5	0	0.0	1	0.0	33		
1988	16	42.6	2	13.4	0	0.0	14	43.4	0	0.6	1	0.6	33		
1987	15	44.2	2	11.5	0	0.0	14	38.6	0	0.0	2	5.7	33		
1986	11	35.4	2	16.3	0	0.0	16	40.4	0	0.0	4	7.9	33		
1984	12	39.3	2	13.3	0	0.0	14	42.7	0	0.0	5	4.7	33		
1983	16	41.5	1	9.3	0	0.0	12	35.6	0	1.4	4	13.5	33		
1979	15	41.1	0	11.4	0	0.0	14	35.4	0	0.0	6	12.1	35		
1976	22	44.7	2	14.4	0	0.0	4	17.6	0	0.0	7	23.4	35	9	●
1973	21	41.8	7	22.4	0	0.0	4	19.1	0	0.0	3	16.8	35	7	●

Ward history of Cheltenham

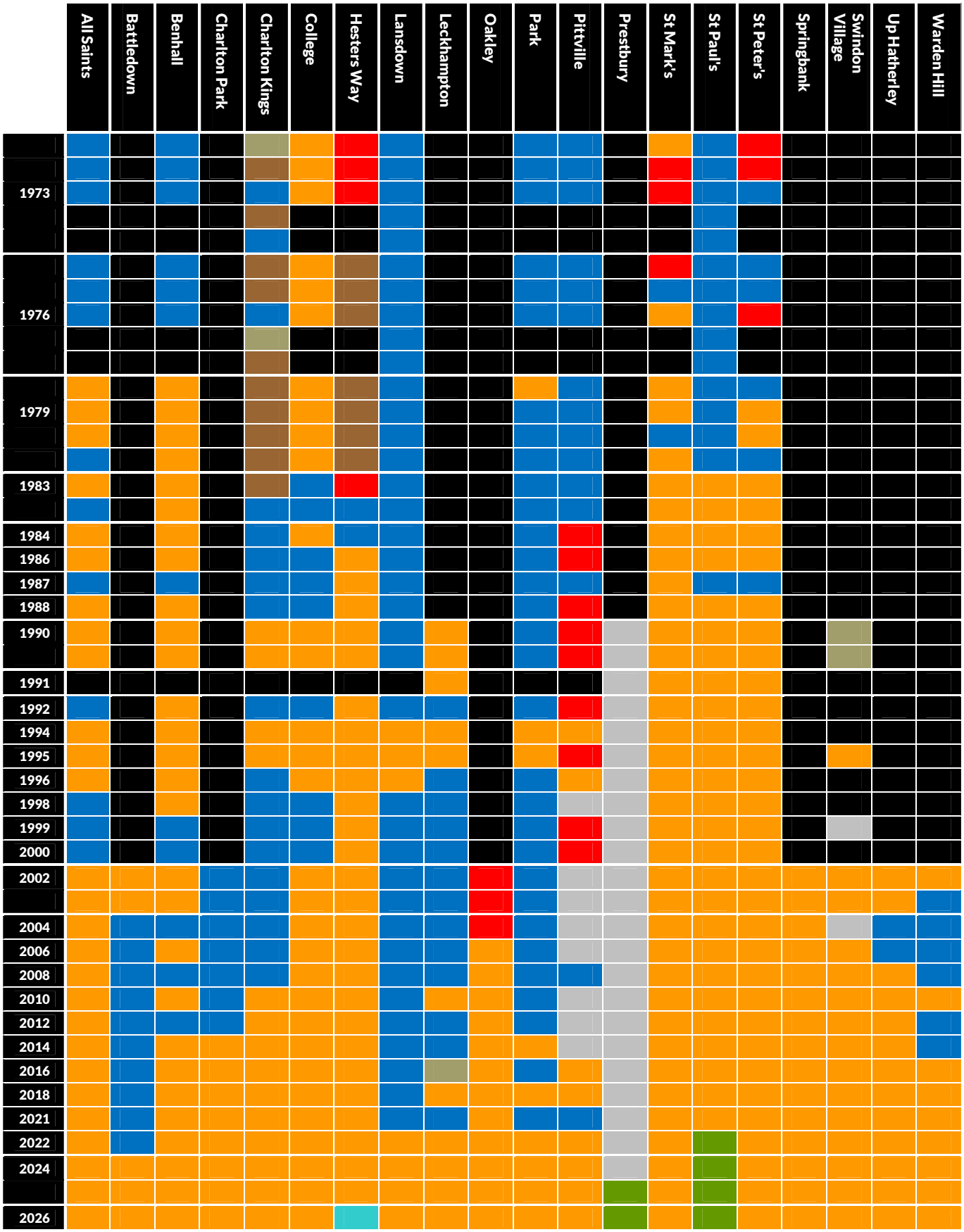

All Saints
Cheltenham

Izaac A. Tailford	**LD**	**928**	**45.0**	**- 8.7**
James Dyson	Grn	596	28.9	+15.7
Hod Birkby	Ref	275	13.3	
Gill Hewlett	Con	225	10.9	- 8.5
Diana H. Hale	Lab	37	1.8	- 11.8

Battledown
Cheltenham

Christopher Day	**LD**	**1,040**	**47.4**	**+ 0.5**
Christopher Clinton	Con	506	23.1	- 13.0
Marcia M. Jacko	Ref	349	15.9	
Liam Pem	Grn	276	12.6	+ 3.1
Lukshayini Manimaran	Lab	23	1.0	- 6.4

Benhall, the Reddings and Fiddler's Green
Cheltenham

Stephen I. Steinhardt	**LD**	**1,103**	**46.6**	**- 7.1**
Margaret Humphries	Ref	565	23.9	
Daniel Collins	Con	436	18.4	- 10.4
Emily Fairburn	Grn	264	11.1	+ 0.9

Charlton Kings
Cheltenham

Arthur G. Snell	**LD**	**922**	**39.4**	**- 13.0**
Jonathan Perera	Grn	563	24.1	+12.7
Matthew Babbage	Con	487	20.8	- 6.3
Den Jeffreys-Jones	Ref	320	13.7	
Ella H. Rees	Lab	47	2.0	- 7.1

Charlton Park
Cheltenham

Steven Harvey	**LD**	**906**	**38.5**	**- 19.3**
Elliot Craddock	Con	740	31.4	+ 6.2
Kes Steger	Grn	370	15.7	+ 8.1
Kevin C. Bowden	Ref	296	12.6	
John M. Bride	Lab	44	1.9	- 3.7

College
Cheltenham

Garth W. Barnes	**LD**	**1,003**	**50.0**	**- 0.4**
Naomi Seadon	Grn	337	16.8	- 3.4
Richard Newman	Con	334	16.7	- 1.9
Maureen McNall	Ref	269	13.4	
Adam Moliver	Lab	51	2.5	- 8.3
Stephen P. Reid	Her	10	0.5	

Hesters Way
82% Cheltenham
18% Tewkesbury

GAIN

Callum J. Eldridge	**Ref**	**431**	**31.7**	
Benjamin Botchway	LD	415	30.5	- 8.9
Wendy Flynn	Grn	366	26.9	- 0.5
Alexander Miller	Con	99	7.3	- 7.1
Clive R. Harriss	Lab	40	2.9	- 12.9
Samuel J. Coxson	TUSC	8	0.6	

Lansdown
Cheltenham

James Jamieson	**LD**	**874**	**41.6**	**+ 1.5**
Pippa Mason	Con	574	27.3	- 0.8
Edward Joy	Grn	330	15.7	+ 3.5
Dean R.L. Botterill	Ref	324	15.4	

Leckhampton
Cheltenham

Julia C. Chandler	**LD**	**1,274**	**53.9**	**+ 1.7**
Nicholas Saywell	Con	491	20.8	- 7.4
Stephen Bajdala-Brown	Ref	307	13.0	
Peter Frings	Grn	260	11.0	+ 0.2
Philip Cole	Lab	33	1.4	- 4.6

Oakley
Cheltenham

Alisha C-M. Lewis	**LD**	**632**	**43.1**	**- 11.0**
Maureen S. Dodwell	Ref	487	33.2	
Nathan Weller	Grn	204	13.9	+ 3.4
Roy Hewlett	Con	144	9.8	- 11.1

Park
Cheltenham

Karen L. Priest	**LD**	**997**	**41.9**	**- 6.2**
Timothy Harman	Con	750	31.5	- 3.2
Andrew P. Dempsey	Ref	298	12.5	
Karen Wilson	Grn	290	12.2	+ 3.2
Kevin M. Boyle	Lab	45	1.9	- 6.3

Pittville
100% Cheltenham
0% Tewkesbury

Cecily F.G. Henderson	**LD**	**1,037**	**45.0**	**- 6.1**
Jamal Rahman	Grn	470	20.4	+ 6.8
Ashley J.F. Mills	Ref	389	16.9	
Alan J. Davis	Con	362	15.7	- 10.4
Martin W. Glozier	Lab	45	2.0	- 7.2

Prestbury
Tewkesbury

Jan Foster	**Grn**	**993**	**41.2**	**+10.5**
Lance A. Fletcher	Ref	621	25.8	
Chris Mason	Con	430	17.9	- 1.2
Benjamin D. Ingram	LD	364	15.1	+ 5.9

St Mark's
Cheltenham

Richard J. Pineger	**LD**	**752**	**43.9**	**- 8.9**
Antony N. Fillingham	Ref	438	25.6	
Kieran Scott	Grn	297	17.3	+ 4.9
Colin J. Parsons	Con	160	9.3	- 9.0
Julie F. Farmer	Lab	67	3.9	- 12.6

St Paul's
Cheltenham

Ashleigh Davies	**Grn**	**723**	**50.5**	**+12.2**
Cathal Lynch	LD	374	26.1	+ 1.9
Steven Buckley	Ref	208	14.5	
Sandra G. Parsons	Con	87	6.1	- 2.5
Christopher J. Meehan	Lab	40	2.8	- 15.5

St Peter's
Cheltenham

Catherine Dearden	**LD**	**876**	**44.4**	**- 10.2**
John Jarvis	Grn	444	22.5	+ 7.8
Anthony W. Green	Ref	386	19.6	
Risha Santilal	Con	187	9.5	- 5.1
Michael T. Farmer	Lab	72	3.7	- 12.4
William Jones	TUSC	6	0.3	

Springbank
Tewkesbury

Peter J. Jeffries	**LD**	**719**	**45.1**	**- 24.8**
Haydn D. Pearl	Ref	498	31.2	
Sarp Cetin	Grn	195	12.2	+ 1.7
Helen F. Shill	Con	162	10.2	- 9.3
David N. Edgar	CPA	22	1.4	

Swindon Village
Tewkesbury

Richard Lawler	**LD**	**606**	**37.8**	**- 21.5**
Matthew D.Podmore	Ref	462	28.8	
Ian Cameron	Grn	363	22.7	- 2.2
Edward W. Hazzan	Con	126	7.9	- 7.9
Chris Johnson	Lab	45	2.8	

Up Hatherley
Cheltenham

Julie M. Sankey	**LD**	**1,177**	**51.2**	**- 6.1**
Tristram J.F. Torrance	Ref	456	19.8	
Joshua J. Godfrey	Con	431	18.8	- 9.4
Elizabeth Johnson	Grn	234	10.2	+ 0.6

Warden Hill
Cheltenham

Tony Oliver	**LD**	**1,094**	**52.1**	**- 5.9**
David P. Dodwell	Ref	441	21.0	
Georgina Bass	Con	360	17.2	- 11.0
Sarah Quekett	Grn	177	8.4	+ 1.0
Ned Holt	Lab	27	1.3	- 5.1

Summary of results: Cheltenham

	Year	Elec	%Poll	Con	Lab	LD	Grn	Ref	Ind	Other
All Saints	2026	4,521	45.7	10.9	1.8	45.0	28.9	13.3		
	2024	4,564	34.4	19.4	13.6	53.7	13.2			
	2022	4,371	38.3	21.7	6.7	62.9	8.7			
Battledown	2026	4,759	46.1	23.1	1.0	47.4	12.6	15.9		
	2024	4,740	36.2	36.1	7.4	46.9	9.5			
	2022	4,805	40.1	46.4		40.8	12.8			
Benhall, the Reddings & Fiddler's Green	2026	4,974	47.7	18.4		46.6	11.1	23.9		
	2024	4,916	41.5	28.8	7.3	10.2	53.7			
	2022	3.952	46.5	24.7		66.6	8.6			
Charlton Kings	2026	4,516	51.9	20.8	2.0	39.4	24.1	13.7		
	2024	4,466	41.8	27.1	9.1	52.4	11.4			
	2022	4,450	50.4	33.3	3.8	54.7	8.3			
Charlton Park	2026	4,305	54.8	31.4	1.9	38.5	15.7	12.6		
	2024	4,231	46.2	25.2	5.6	57.8	7.6		3.8	
	2022	3,933	54.8	33.8		58.8	7.4			
College	2026	4,239	47.3	16.7	2.5	50.0	16.8	13.4		0.5
	2024	4,231	41.1	18.6	10.8	50.4	20.2			
	2022	4,429	42.4	21.3	7.0	53.9	15.4			2.4
Hesters Way	2026	5,032	27.0	7.3	2.9	30.5	26.9	31.7		0.6
	2024	4,949	19.4	14.4	15.8	39.4	27.4			3.0
	2022	5,040	24.3	29.5	9.4	51.7	8.5			0.9
Lansdown	2026	4,830	43.6	27.3		41.6	15.7	15.4		
	2024	4,849	32.6	28.1	10.4	40.1	12.2		9.1	
	2022	4,211	38.0	37.8		51.9	10.3			
Leckhampton	2026	4,292	55.3	20.8	1.4	53.9	11.0	13.0		
	2024	4,239	50.4	28.2	6.0	52.2	10.8		2.8	
	2022	4,363	54.7	23.0		60.8	16.3			
Oakley	2026	4,373	33.5	9.8		43.1	13.9	33.2		
	2024	4,385	24.1	20.9	14.5	54.1	10.5			
	2022	4,309	28.4	20.4	9.0	63.5	7.1			
Park	2026	4,511	52.9	31.5	1.9	41.9	12.2	12.5		
	2024	4,533	44.2	34.7	8.2	48.1	9.0			
	2022	4,996	49.1	37.9		53.4	8.6			
Pittville	2026	4,809	48.1	15.7	2.0	45.0	20.4	16.9		
	2024	5,037	35.7	26.1	9.2	51.1	13.6			
	2022	4,909	42.7	31.8		52.7	15.5			
Prestbury	2026	4,800	50.4	17.9		15.1	41.2	25.8		
	2024	4,824	41.2	19.1		9.2	30.7		41.0	
	2022	4,885	44.7	21.4		14.6	18.3			45.7
St Mark's	2026	4,689	36.7	9.3	3.9	43.9	17.3	25.6		
	2024	4,783	28.3	18.3	16.5	52.8	12.4			
	2022	4,773	29.7	21.6	15.8	62.5				
St Paul's	2026	4,533	31.8	6.1	2.8	26.1	50.5	14.5		
	2024	4,592	25.2	8.6	18.3	24.2	38.3		8.5	2.1
	2022	4,372	26.8	12.0		37.6	50.4			

Summary of results: Cheltenham - continued

	Year	Elec	%Poll	Con	Lab	LD	Grn	Ref	Ind	Other
St Peter's	2026	4,961	40.0	9.5	3.7	44.4	22.5	19.6		0.3
	2024	5,103	27.6	14.6	16.1	54.6	14.7			
	2022	5,543	30.2	21.9	11.2	66.9				
Springbank	2026	4,872	32.8	10.2		45.1	12.2	31.2		1.4
	2024	4,827	23.5	19.5		69.9	10.5			
	2022	5,104	26.4	14.3		77.2	8.5			
Swindon Village	2026	3,853	41.7	7.9	2.8	37.8	22.7	28.8		
	2024	3,815	31.9	15.8		59.3	24.9			
	2022	4,349	30.1	24.5		64.6	10.9			
Up Hatherley	2026	4,940	46.6	18.8		51.2	10.2	19.8		
	2024	4,933	39.4	24.9	8.2	57.3	9.6			
	2022	4,150	45.9	28.1		63.1	8.8			
Warden Hill	2026	4,319	48.7	17.2	1.3	52.1	8.4	21.0		
	2024	4,342	41.2	28.2	6.4	58.0	7.4			
	2022	4,356	43.8	31.8	3.2	57.1	7.8			

1991

1992

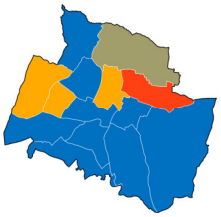

1994

1995

1996

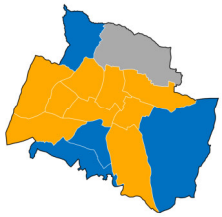

1998

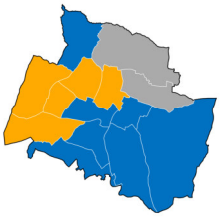

1999

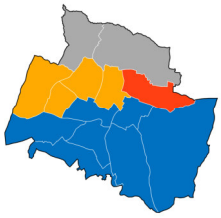

2000

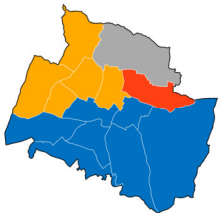

2002

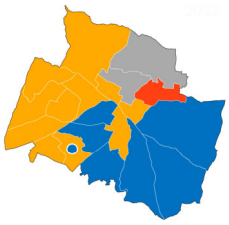

2004

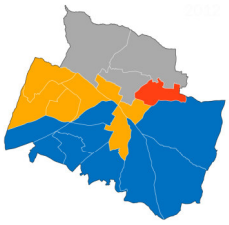

2006

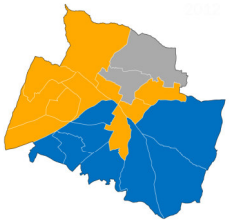

2008

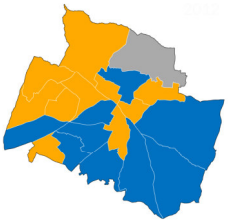

2010

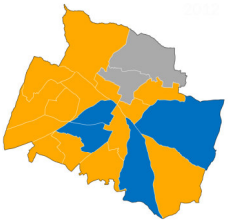

2012

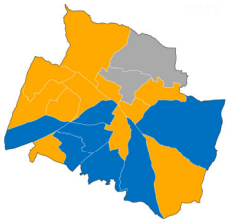

2014

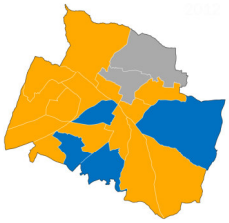

2016

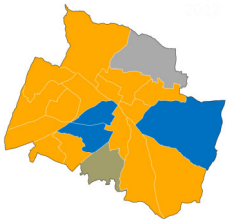

2018

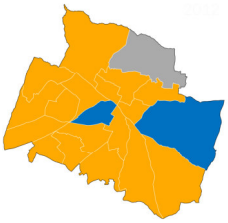

2021

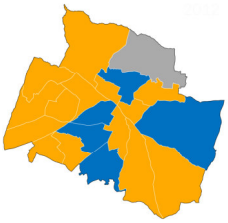

2022

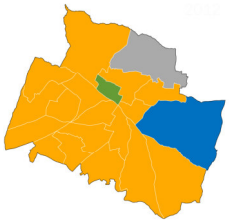

2024

2026

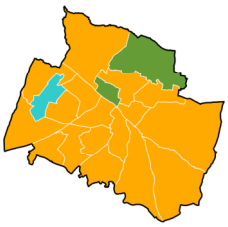

Cherwell

2 ▼3	8	1 ▼5	8	4 ▲4	6	8 ▲4	21	1 ◆	4	0 ◆	1

Council remains under no overall control (Lib Dem and Green coalition)

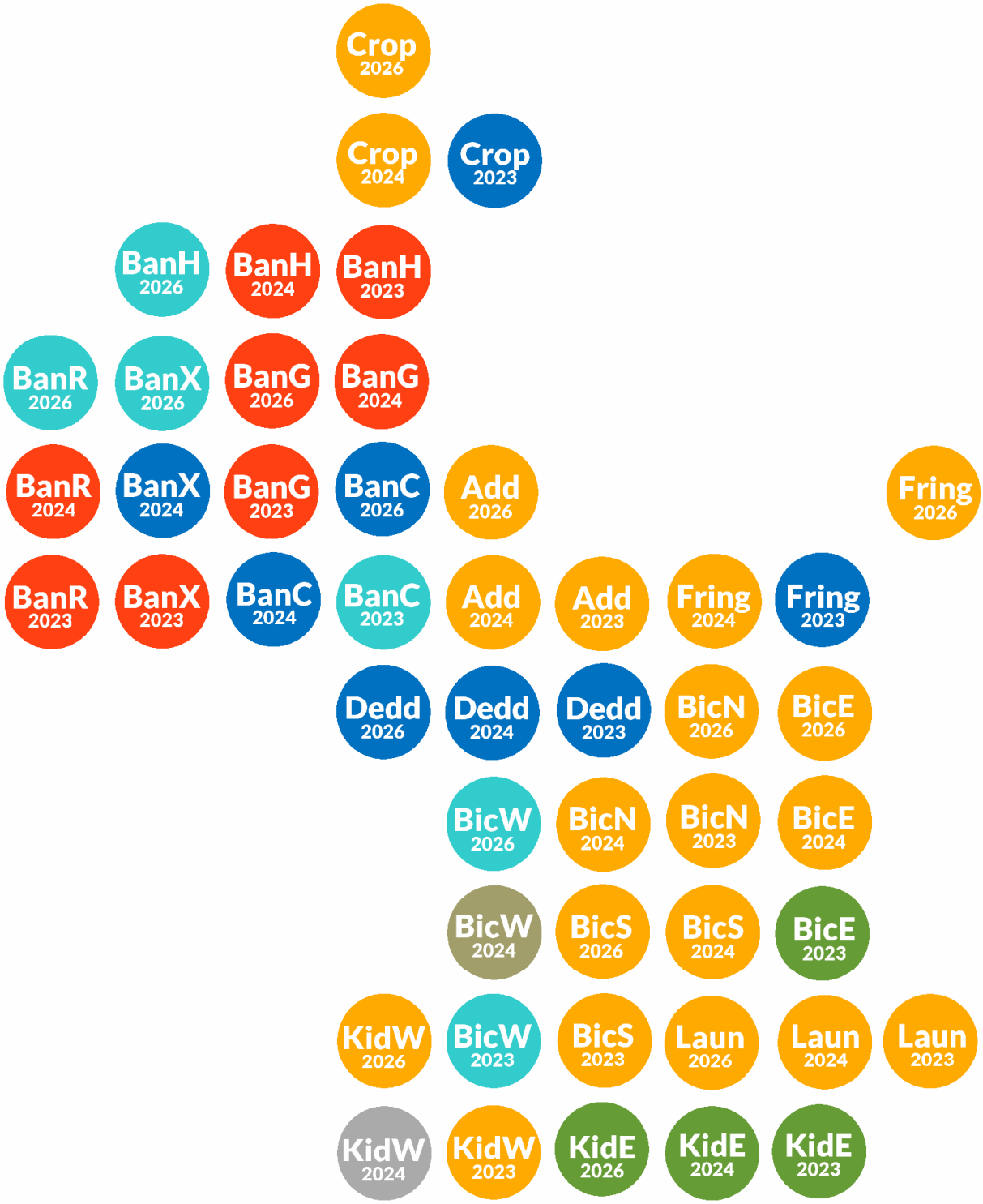

Cherwell council-wide results

	seats	vote	seats	vote	seats	vote	seats	vote	seats	vote	seats	vote	total	maj	
2026	8	21.5	8	8.9	6	25.8	21	26.0	4	14.5	1	3.2	16		
2024	11	31.4	13	25.7	0	0.0	17	28.8	4	10.1	3	4.0	16		
2023	20	33.9	12	25.7	0	0.0	10	27.5	2	11.1	6	1.8	16		
2022	25	37.6	10	27.5	0	0.0	7	24.1	1	8.2	6	2.6	16	2	●
2021	31	47.7	9	22.8	0	0.0	3	15.1	0	9.7	5	4.7	16	14	●
2019	31	42.9	9	22.5	0	2.4	2	13.5	1	11.4	6	7.3	16	14	●
2018	36	48.0	9	27.8	0	0.0	1	10.6	0	9.2	3	4.4	16	23	●
2016	38	39.1	8	24.4	0	9.8	0	6.3	0	13.9	2	6.5	48	28	●
2015	41	47.5	7	22.8	0	11.9	1	6.2	0	6.6	1	5.0	17	32	●
2014	40	42.1	7	23.2	0	21.1	2	6.9	0	6.7	1	0.0	16	30	●
2012	41	50.8	6	34.2	0	1.4	3	6.4	0	5.1	0	2.1	17	32	●
2011	43	51.0	4	29.2	0	0.0	3	14.0	0	4.9	0	0.9	16	36	●
2010	44	52.5	2	15.9	0	0.0	4	31.6	0	0.0	0	0.0	17	38	●
2008	44	66.6	2	18.8	0	0.0	4	14.7	0	0.0	0	0.0	17	38	●
2007	42	57.0	4	18.9	0	1.9	4	20.5	0	0.0	0	1.7	16	34	●
2006	38	59.7	8	14.9	0	0.0	4	24.8	0	0.6	0	0.0	17	26	●
2004	36	57.1	10	24.2	0	0.0	4	17.1	0	0.6	0	0.9	17	22	●
2003	34	47.7	12	25.4	0	0.0	4	23.8	0	0.8	0	2.3	16	18	●
2002	37	50.8	11	27.1	0	0.0	2	20.3	0	1.1	0	0.7	50	24	●
2000	33	53.2	13	28.8	0	0.0	4	18.1	0	0.0	2	0.0	17	14	●
1999	26	45.8	19	33.8	0	0.0	5	17.6	0	0.0	2	2.8	18		
1998	17	44.4	24	30.1	0	0.0	7	21.5	0	0.0	4	4.1	17		
1996	16	35.1	28	44.9	0	0.0	8	19.1	0	0.0	0	0.9	17	4	●
1995	23	30.7	22	51.8	0	0.0	7	17.3	0	0.0	0	0.2	18		
1994	31	35.8	16	38.7	0	0.0	4	23.8	0	0.0	1	1.8	17	10	●
1992	32	53.1	15	32.1	0	0.0	3	13.9	0	0.0	2	0.9	17	12	●
1991	28	43.1	18	41.5	0	0.0	3	11.5	0	0.0	3	4.0	17	4	●
1990	32	36.3	17	43.8	0	0.0	2	10.8	0	0.0	1	9.2	17	12	●
1988	32	48.5	14	43.7	0	0.0	2	5.8	0	0.0	4	2.0	17	12	●
1987	33	47.9	12	27.9	0	0.0	7	24.2	0	0.0	0	0.0	18	14	●
1986	32	35.7	13	32.9	0	0.0	6	30.6	0	0.0	1	0.8	17	12	●
1984	35	39.1	12	35.6	0	0.0	4	20.7	0	0.0	1	4.6	17	18	●
1983	32	44.0	16	36.7	0	0.0	3	17.1	0	0.0	1	2.2	20	12	●
1982	30	44.0	15	27.6	0	0.0	4	28.3	0	0.0	3	0.0	18	8	●
1980	31	40.0	16	45.3	0	0.0	2	5.5	0	0.0	3	9.1	17	10	●
1979	34	51.8	12	32.6	0	0.0	2	5.5	0	0.0	4	10.1	52	16	●
1976	26	46.6	10	31.0	0	0.0	0	0.7	0	0.0	9	21.7	45	7	●
1973	14	32.8	17	36.0	0	0.0	0	4.6	0	0.0	14	26.6	45		

Ward history of Cherwell

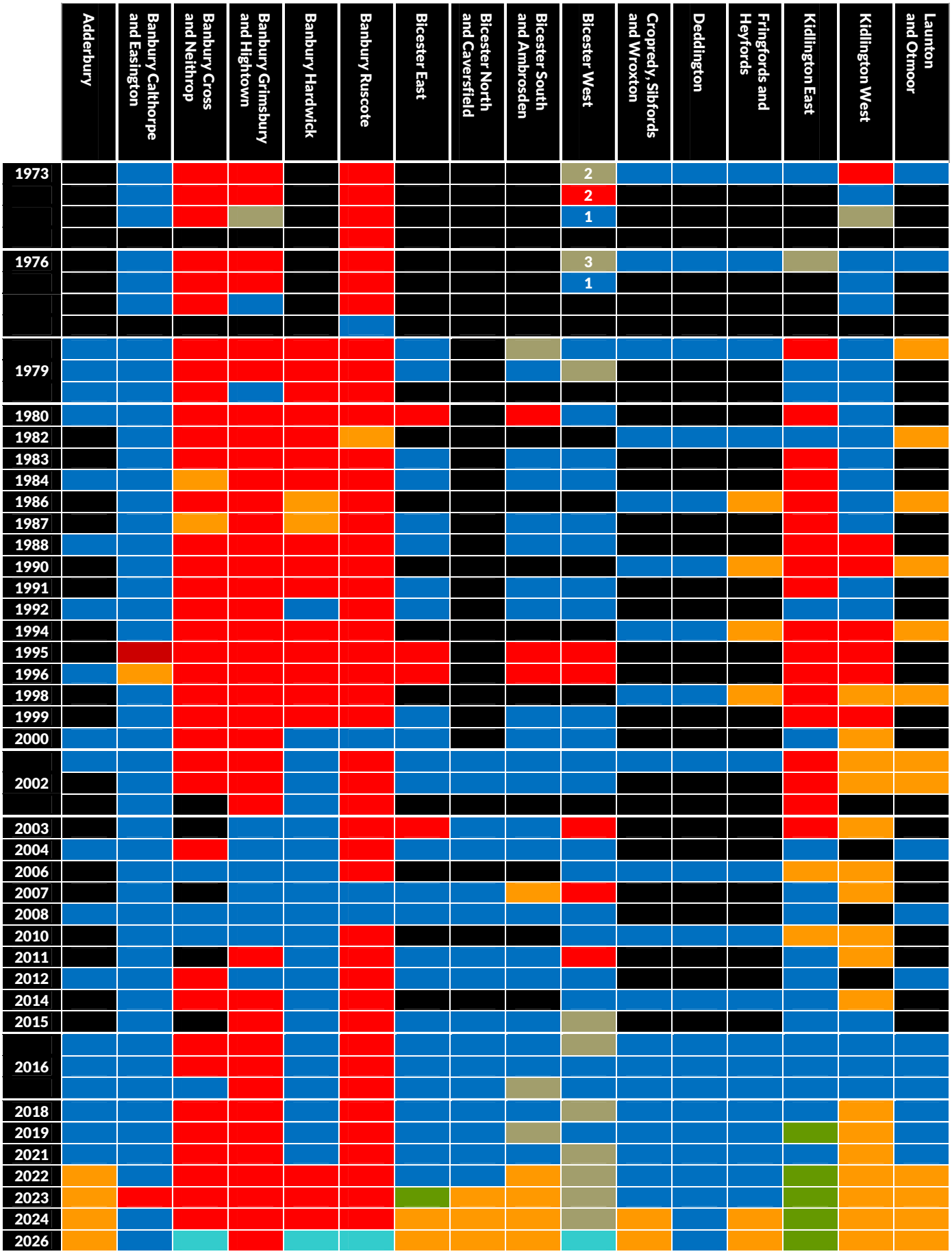

Adderbury, Bloxham and Bodicote
Banbury

***David R. Hingley**	**LD**	**1,275**	**32.7**	**- 27.2**
James Edsberg	Con	1,071	27.5	- 2.5
David A. Collingwood-Turner	Ref	966	24.8	
Linda Newbery	Grn	333	8.5	
Helen M. Oldfield	Lab	253	6.5	- 3.6

Banbury Calthorpe and Easington
Banbury

***Ian A. Harwood**	**Con**	**1,294**	**31.2**	**- 15.5**
Mark Naden	Ref	1,105	26.6	
Sam Burnett	Grn	802	19.3	
Andrew E. Eaton	Lab	600	14.5	- 28.2
David Pallot	LD	243	5.9	- 4.7
Phil Richards	Ind	108	2.6	

Banbury Calthorpe and Easington ward by-election

GAIN

John J. Brown	**Ref**	**1,232**	**32.2**	
Luke Whitehouse	Con	1,042	27.3	
Alex Leonova	Grn	760	19.9	
Helen Mears	Lab	546	14.3	
Jacqui Smith	LD	241	6.3	

Banbury Cross and Neithrop
Banbury

GAIN

Yvonne Greene	**Ref**	**713**	**26.6**	
Jose O. Omekandji	Lab	644	24.1	- 26.7
Jake Howard	Grn	510	19.1	
*Chuk Okeke	Con	479	17.9	- 17.5
Rebecca L.M. Bell	LD	197	7.4	- 6.4
Simon Z. Garrett	Ind	133	5.0	

Banbury Grimsbury and Hightown
Banbury

***Rebecca L.C. Biegel**	**Lab**	**685**	**27.6**	**- 28.9**
Christopher Wiseman	Ref	596	24.0	
Koppany Nagy	Con	456	18.4	- 8.7
Jack Vere	Grn	425	17.1	+ 8.5
Sean Murray	LD	176	7.1	- 0.7
Cassi Bellingham	Ind	146	5.9	

Banbury Hardwick
Banbury

GAIN

Paul Jeffreys	**Ref**	**950**	**34.8**	
*Andrew S. Crichton	Lab	701	25.7	- 17.5
Simi Cumberbatch	Grn	453	16.6	+ 6.7
Taraji Ogunnubi	Con	371	13.6	- 25.2
Michael Offei	LD	257	9.4	+ 1.3

Banbury Ruscote
Banbury

GAIN

Mark Gorman	**Ref**	**750**	**35.4**	
Chloe D. Smith	Lab	540	25.5	- 30.2
Karl M.K. Kwiatkowski	Grn	313	14.8	
Nicola Payne	Con	300	14.2	- 19.7
Julie Battison	Ind	119	5.6	
Kai B. Smith	LD	96	4.5	- 5.9

Bicester East
Bicester and Woodstock

GAIN

Bryonie Wells	**LD**	**919**	**35.2**	
Andrew O'Gorman	Ref	719	27.5	
Alex Thrupp	Con	361	13.8	- 34.6
*Donna Ford	Ind	348	13.3	
Amanda J. Maguire	Grn	263	10.1	- 17.5

Bicester North and Caversfield
Bicester and Woodstock

GAIN

Julius Parker	**LD**	**1,006**	**36.0**	**+16.2**
*Nicholas E. Mawer	Con	701	25.1	- 15.8
Alan Thomas	Ref	686	24.5	
Robin Winslow Morris	Grn	310	11.1	- 0.1
Babatunde Aribasala	Lab	92	3.3	- 24.7

Bicester South and Ambrosden
Bicester and Woodstock

***ChristopherJ. Pruden**	**LD**	**1,680**	**41.2**	**- 14.2**
Thomas Burgess	Ref	882	21.6	
Shams Ud-din	Con	670	16.4	-15.0
Damien Maguire	Grn	641	15.7	
Sarah Farrow	Lab	203	5.0	- 8.2

Bicester West
Bicester and Woodstock

GAIN

Michael Wilson	**Ref**	**753**	**25.7**	
Dan Hallet	Ind	625	21.4	
Claire Brenner	Grn	600	20.5	
Naomi R. Crookston	LD	583	19.9	
Marco Caso	Con	275	9.4	- 20.0
Paul Graham	AWP	89	3.0	

Bicester West by-election

GAIN

George Popescu	**Ref**	**741**	**30.2**	
Jasmine Webb-Majnlund	Ind	590	24.1	
Matt Webb	LD	535	21.8	
Tim Lobanov	Grn	328	13.4	
Andrew McHugh	Con	258	10.5	

Cropredy, Sibfords and Wroxton
Banbury

GAIN

Nicola R. Borkmann	**LD**	**1,151**	**30.8**	**+ 5.6**
Mitch Lee	Con	1,122	30.0	- 19.8
Matthew J.A. Taylor	Ref	948	25.4	
Rachel Payne	Grn	258	6.9	
Anne Cullen	Lab	221	5.9	- 19.1
Michael W.P. Clyne	SDP	35	0.9	

Deddington
Banbury

***Edward F. Reeves**	**Con**	**1,294**	**32.5**	**- 13.4**
James H.D. Hartley	LD	1,173	29.4	+ 8.7
Gail Collingwood-Turner	Ref	885	22.2	
Aaron Bliss	Grn	333	8.4	- 2.6
Annette Murphy	Lab	300	7.5	- 14.9

Fringford and Heyfords
Bicester and Woodstock

GAIN

Jean M. Conway	**LD**	**1,372**	**39.5**	**+19.2**
John Honey	Ref	876	25.2	
Sandy L. Dallimore	Con	868	25.0	- 17.5
Chris Nelson	Grn	360	10.4	- 7.9

Kidlington East
Bicester and Woodstock

***Fiona V. Mawson**	**Grn**	**1,053**	**35.2**	**- 11.6**
Adie Spittle	Ref	745	24.9	
Gabriel W.J. Schenk	LD	495	16.5	
John Colegrave	Con	476	15.9	- 22.0
Gregory M. Fish	Lab	167	5.6	- 9.7
Julian M. Tytherleigh	Ind	56	1.9	

Kidlington West
Bicester and Woodstock

Lisa Smith	**LD**	**1,427**	**45.1**	**- 7.3**
David Paintin	Ref	734	23.2	
Martin F.B. Phillips	Con	548	17.3	- 18.7
Amanda J. Carpenter	Grn	457	14.4	

Launton and Otmoor
Bicester and Woodstock

Timothy S. Faltermeyer	**LD**	**1,244**	**38.6**	**- 13.5**
Ian R. Hodgson	Ref	874	27.1	
Andrew Payne	Con	692	21.5	- 17.0
John R. O'Regan	Grn	279	8.7	
Naomi C. Karslake	Lab	136	4.2	- 5.2

Summary of results: Cherwell

	Year	Elec	%Poll	Con	Lab	LD	Grn	Ref	Ind	Other
Adderbury, Bloxham and Bodicote	2026	8,140	48.0	27.5	6.5	32.7	8.5	24.8		
	2024	7,792	34.7	33.7	18.1	40.9	7.2			
	2023	7.604	37.9	31.8	12.0	53.6			2.5	
	2022	7,499	40.5	30.0	10.1	59.9				
Banbury Calthorpe and Easington	2026	9,131	45.1	31.2	14.5	5.9	19.3	26.6	2.6	
	2024	8.826	32.7	42.9	42.1	6.8	8.1			
	2023	8,731	32.9	36.9	42.6	8.5	7.4		4.6	
	2022	8,634	33.1	46.7	42.7	10.6				
Banbury Cross and Neithrop	2026	7,591	35.4	17.9	24.1	7.4	19.1	26.6	5.0	
	2024	7,537	25.8	24.3	48.4	6.3	9.7		11.4	
	2023	7,461	26.2	22.8	54.6	7.3	8.2		7.1	
	2022	7,422	29.5	35.4	50.8	13.8				
Banbury Grimsbury and Hightown	2026	7,198	34.6	18.4	27.6	7.1	17.1	24.0	5.9	
	2024	7,217	26.4	23.3	50.8	15.3	10.6			
	2023	7,110	26.3	21.0	55.6	7.7	9.5		6.2	
	2022	7,141	29.0	27.1	56.5	7.8	8.6			
Banbury Hardwick	2026	7,831	35.0	13.6	25.7	9.4	16.6	34.8		
	2024	7,711	22.8	32.4	50.2	6.1	11.3			
	2023	7,612	23.2	40.8	46.1		13.1			
	2022	7,407	25.2	38.8	43.2	8.1	9.9			
Banbury Ruscote	2026	7,460	28.5	14.2	25.5	4.5	14.8	35.4	5.6	
	2024	7,272	20.6	24.5	64.5	5.9	7.1			
	2023	7,124	21.3	25.7	58.5	4.9	6.3		4.6	
	2022	7,036	23.7	33.9	55.7	10.4				
Bicester East	2026	6,398	40.9	13.8		35.2	10.1	27.5	13.3	
	2024	6,394	30.1	30.3	18.6	39.1	12.0			
	2023	6,377	32.1	37.9	20.5		41.6			
	2022	6,335	31.5	48.0	24.5		27.6			
Bicester North and Caversfield	2026	6,783	41.3	25.1	3.3	36.0	11.1	24.5		
	2024	6,669	28.6	32.4	22.0	37.5	8.2			
	2023	6,502	31.1	33.7	26.7	39.6				
	2022	6,510	30.0	40.9	28.0	19.8	11.2			
Bicester South and Ambrosden	2026	11,102	36.8	16.4	5.0	41.2	15.7	21.6		
	2024	10,380	24.5	25.6	16.1	49.5	8.8			
	2023	9.948	29.6	27.7	15.5	56.8				
	2022	9,413	33.5	31.4	13.2	55.4				
Bicester West	2026	6,633	41.6	9.4		19.9	20.5	25.7	21.4	
	2024	6,583	29.0	12.7	15.7	9.0	3.6		59.0	
	2023	6,559	29.9	24.3	20.4	9.7	5.7		40.0	
	2022	6,613	31.9	29.4	18.3				52.3	
Cropredy, Sibfords and Wroxton	2026	7,130	52.6	30.0	5.9	30.8	6.9	25.4		0.9
	2024	6,962	39.9	38.3	14.1	47.6				
	2023	6,967	40.2	44.9	15.8	30.8	8.6			
	2022	6,953	40.8	49.8	25.0	25.2				
Deddington	2026	7,649	52.2	32.5	7.5	29.4	8.4	22.2		
	2024	7,519	38.2	43.8	33.2	12.6	10.4			
	2023	7,430	39.7	43.8	27.2	18.7	10.3			
	2022	7,443	41.7	45.9	22.4	20.7	11.0			
Fringford and Heyfords	2026	7,805	44.7	25.0		39.5	10.4	25.2		
	2024	7,402	35.7	36.2	9.8	44.6	9.4			
	2023	7,179	34.8	42.2	15.0	31.1	11.7			
	2022	7,076	35.6	42.5	18.9	20.3	18.3			
Kidlington East	2026	7,133	42.2	15.9	5.6	16.5	35.2	24.9	1.9	
	2024	7,100	32.9	23.4	15.8	17.1	43.7			
	2023	7,036	37.9	25.7	10.4		57.0		6.9	
	2022	7,038	40.2	37.9	15.3		46.8			
Kidlington West	2026	7,112	44.7	17.3		45.1	14.4	23.2		
	2024	7,091	32.8	25.0	12.2	53.1	9.7			
	2023	6,983	36.3	32.0	11.8	56.2				
	2022	6,988	40.3	36.0	11.6	52.4				
Launton and Otmoor	2026	6,640	48.8	21.5	4.2	38.6	8.7	27.1		
	2024	6,557	37.6	38.7	12.5	42.8	6.0			
	2023	6,490	38.7	42.3	12.7	45.0				
	2022	6,387	43.7	38.5	9.4	52.1				

1979

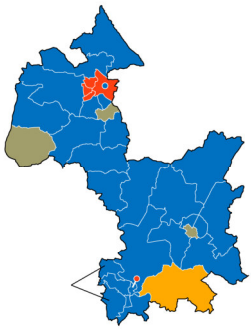

1980

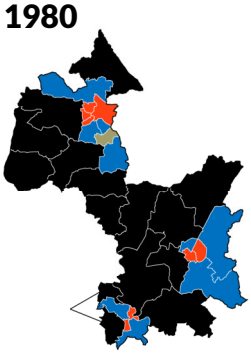

1982

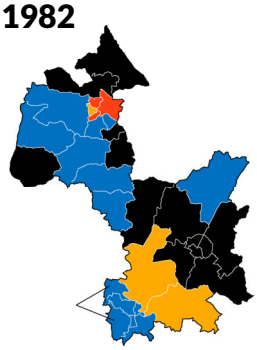

1983

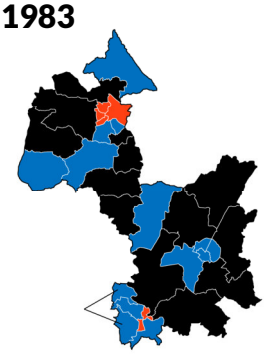

1984

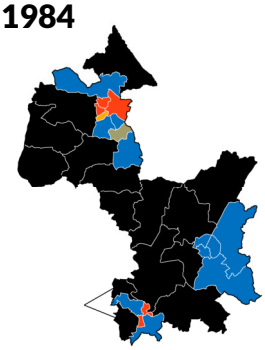

1986

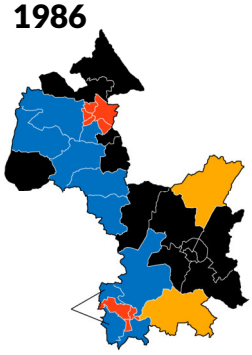

1987

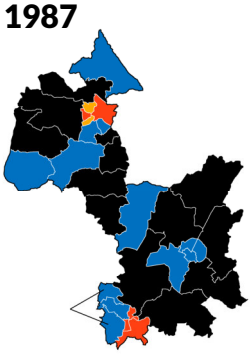

1988

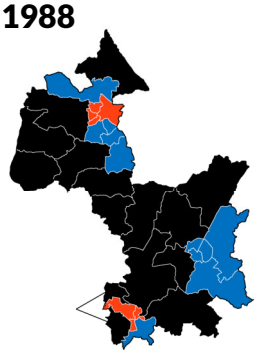

1990

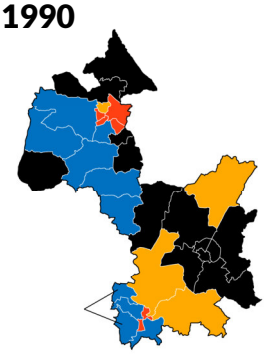

1991

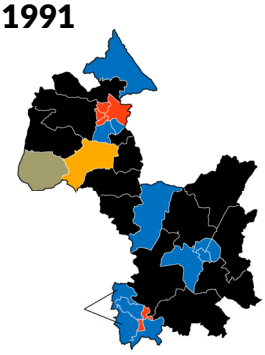

1992

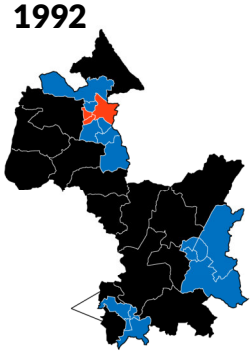

1994

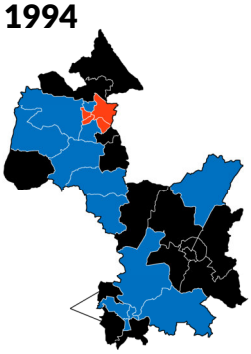

1995

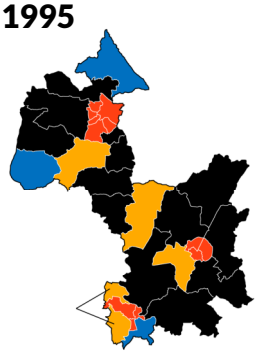

1996

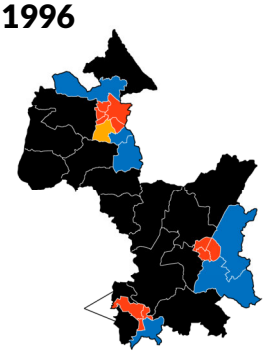

1998

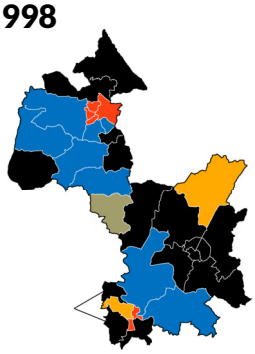

1999

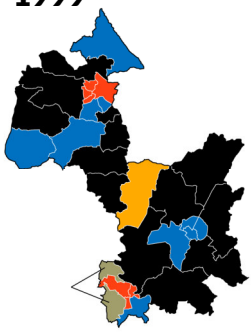

2000

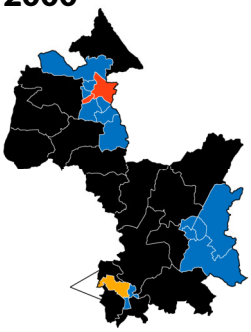

2002

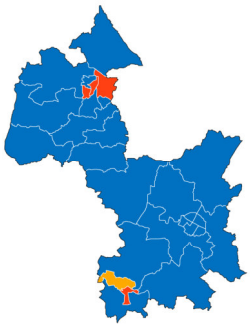

2003

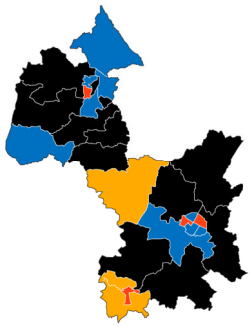

2004

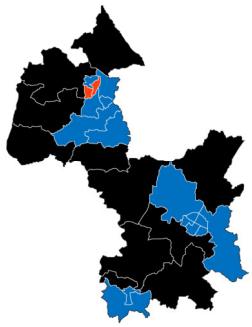

2006

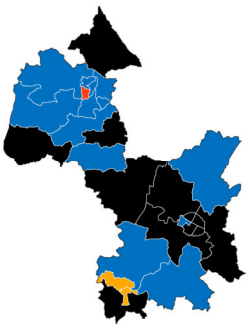

2007

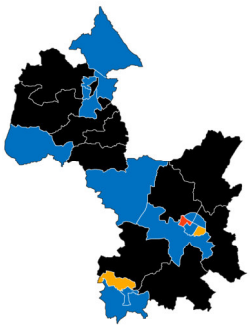

2008

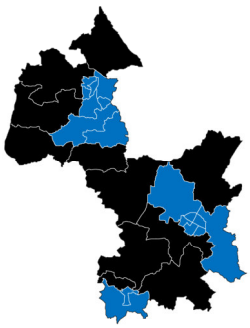

2010

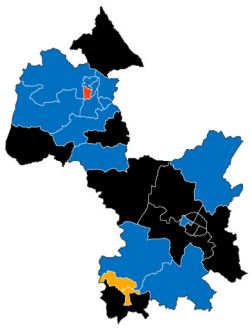

2011

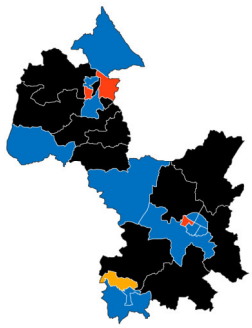

2012

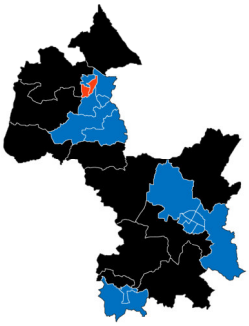

2014

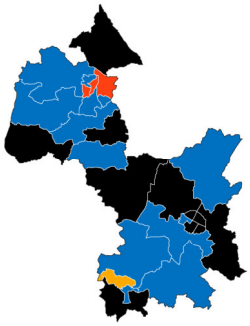

2015

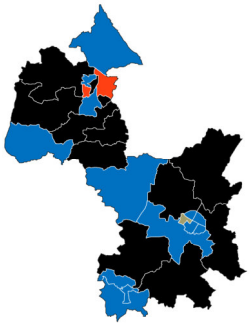

2016

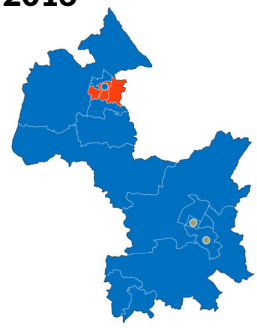

2018

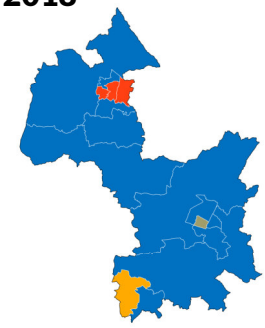

2019

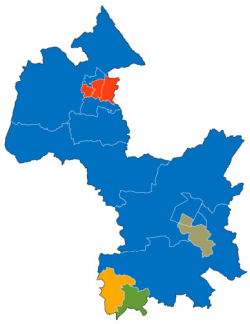

2021

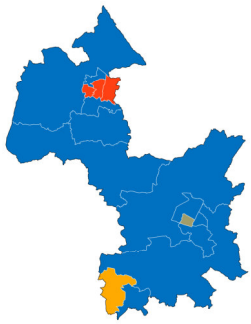

2022

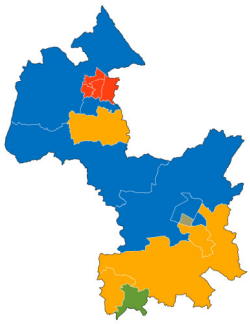

2023

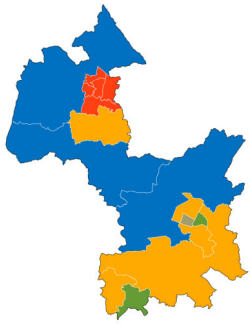

2024

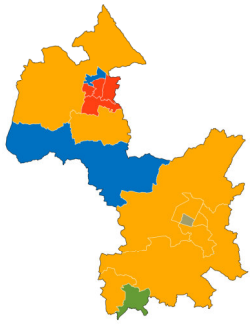

2026

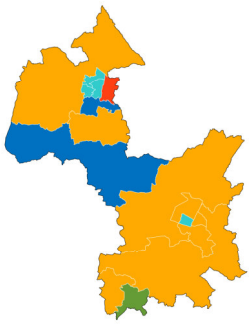

Chorley

1	4	5	29	7	7	0	0	1	1	0	1
▲1		▼10		▲7		◆		▲1		▲1	

Labour retain control - majority: 16 seats

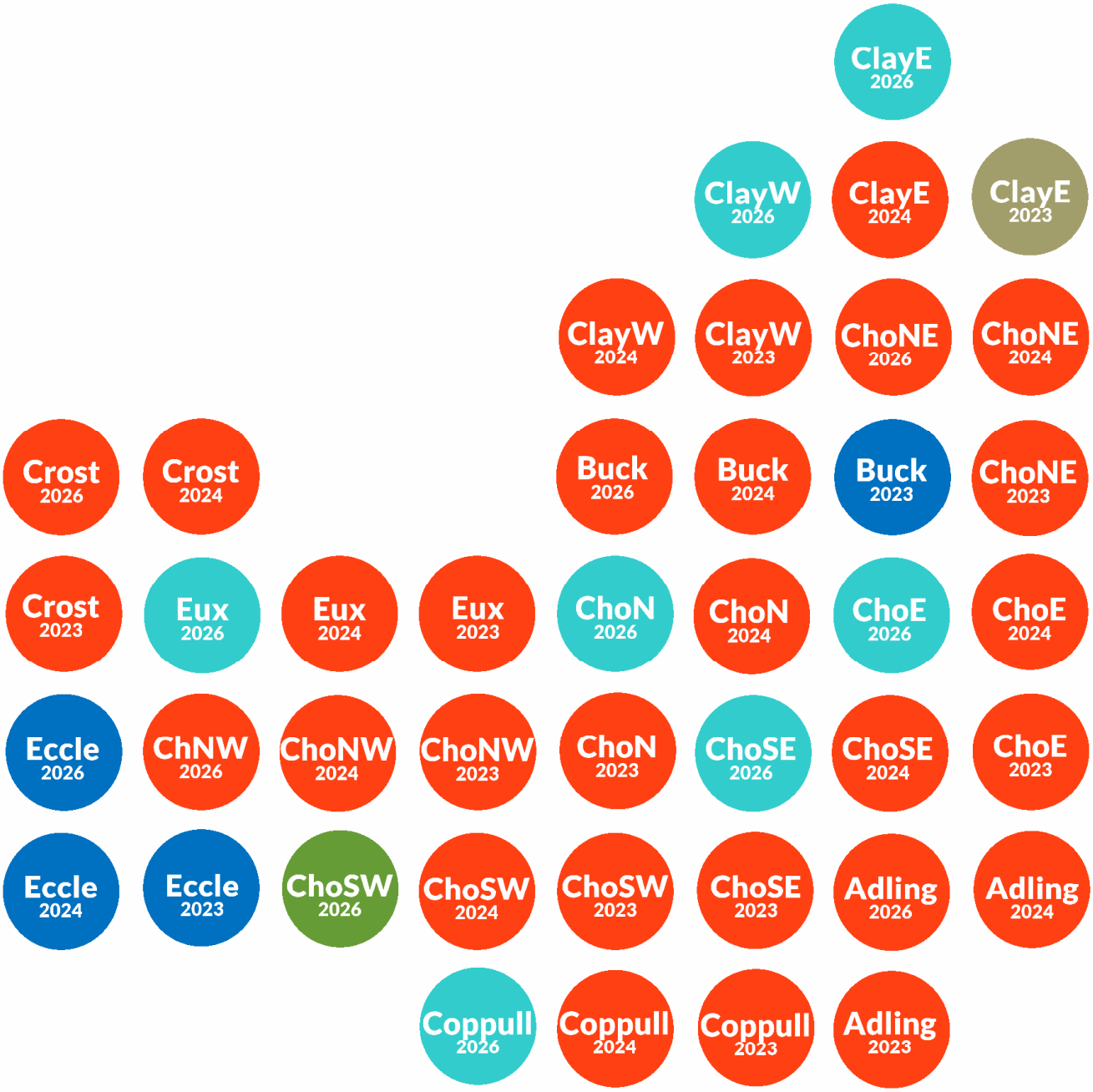

Chorley council-wide results

	seats	vote	seats	vote	seats	vote	seats	vote	seats	vote	seats	vote	total	maj	
2026	4	16.0	29	33.3	7	35.9	0	1.7	1	12.8	1	0.2	14	16	●
2024	3	26.8	39	60.5	0	0.0	0	1.6	0	10.0	0	1.1	14	36	●
2023	5	29.5	37	59.3	0	0.0	0	2.0	0	8.9	0	0.3	14	32	●
2022	10	32.7	32	55.8	0	0.0	0	2.4	0	8.9	0	0.2	14	22	●
2021	13	35.0	29	45.5	0	0.0	0	4.3	0	11.1	0	4.1	42	16	●
2019	7	36.1	38	52.6	0	3.2	0	4.3	0	3.8	2	0.0	16	29	●
2018	11	37.0	35	54.4	0	0.5	0	2.9	0	0.0	2	5.2	17	22	●
2016	12	28.6	33	52.9	0	6.3	0	4.3	0	0.7	2	7.2	15	19	●
2015	14	39.1	31	45.5	0	12.2	0	2.0	0	1.2	2	0.0	16	15	●
2014	13	32.2	32	46.2	0	11.8	0	1.4	0	0.5	2	7.9	16	17	●
2012	20	32.4	24	52.1	0	4.4	1	2.2	0	1.2	2	7.7	17	1	●
2011	23	51.0	20	29.2	0	4.1	2	14.0	0	0.0	2	1.7	16		
2010	27	39.9	15	39.3	0	0.8	3	11.9	0	0.4	2	7.7	17	7	●
2008	28	45.7	14	35.1	0	0.0	3	7.8	0	0.0	2	11.4	15	9	●
2007	25	46.6	15	38.2	0	0.6	3	8.3	0	0.0	4	6.3	15	3	●
2006	25	44.5	17	35.5	0	0.0	2	10.0	0	0.0	3	10.0	17	3	●
2004	20	36.0	21	34.0	0	0.0	3	18.1	0	0.0	3	11.9	15		
2003	18	38.9	22	43.1	0	0.0	4	15.8	0	0.0	3	2.2	15		
2002	16	33.9	22	39.8	0	0.0	6	16.1	0	0.0	3	10.2	47		
2000	15	41.6	24	38.2	0	0.0	7	11.1	0	0.0	2	9.1	16		
1999	9	31.5	31	48.3	0	0.0	6	19.1	0	0.0	2	1.1	16	14	●
1998	6	29.0	33	44.9	0	0.0	7	16.1	0	0.2	1	9.8	17	19	●
1996	5	29.9	35	48.7	0	0.0	7	12.2	0	0.0	1	9.2	15	22	●
1995	13	21.7	28	56.8	0	0.0	6	17.9	0	0.0	1	3.6	16	8	●
1994	20	25.5	21	50.2	0	0.0	5	24.3	0	0.0	2	0.0	17		
1992	20	49.1	22	30.2	0	0.0	3	10.1	0	0.0	1	10.6	16		
1991	20	35.0	24	43.3	0	0.0	3	18.8	0	0.8	1	2.1	16		
1990	20	27.7	25	55.3	0	0.0	2	11.3	0	3.3	1	2.4	16	2	●
1988	24	44.7	20	38.9	0	0.0	3	5.4	0	2.1	1	8.9	15		
1987	24	40.9	20	40.1	0	0.0	3	14.3	0	1.5	1	3.2	16		
1986	22	34.1	21	47.2	0	0.0	3	16.8	0	1.8	1	0.1	16		
1984	23	44.9	22	39.9	0	0.0	1	3.8	0	1.5	2	9.9	16		
1983	22	38.5	22	43.4	0	0.0	1	15.3	0	0.3	2	2.5	16		
1982	25	36.6	21	39.8	0	0.0	0	18.3	0	0.4	1	4.9	16	3	●
1980	27	42.6	18	46.2	0	0.0	0	3.6	0	0.6	2	7.0	15	7	●
1979	28	44.9	17	47.0	0	0.0	0	0.0	0	0.0	2	8.1	16	9	●
1978	32	52.7	12	43.5	0	0.0	0	3.5	0	0.0	3	0.3	16	17	●
1976	33	56.1	11	33.0	0	0.0	0	2.7	0	0.0	3	8.2	47	19	●
1973	18	39.1	21	37.2	0	0.0	0	4.4	0	0.0	8	19.3	47		

Ward history of Chorley

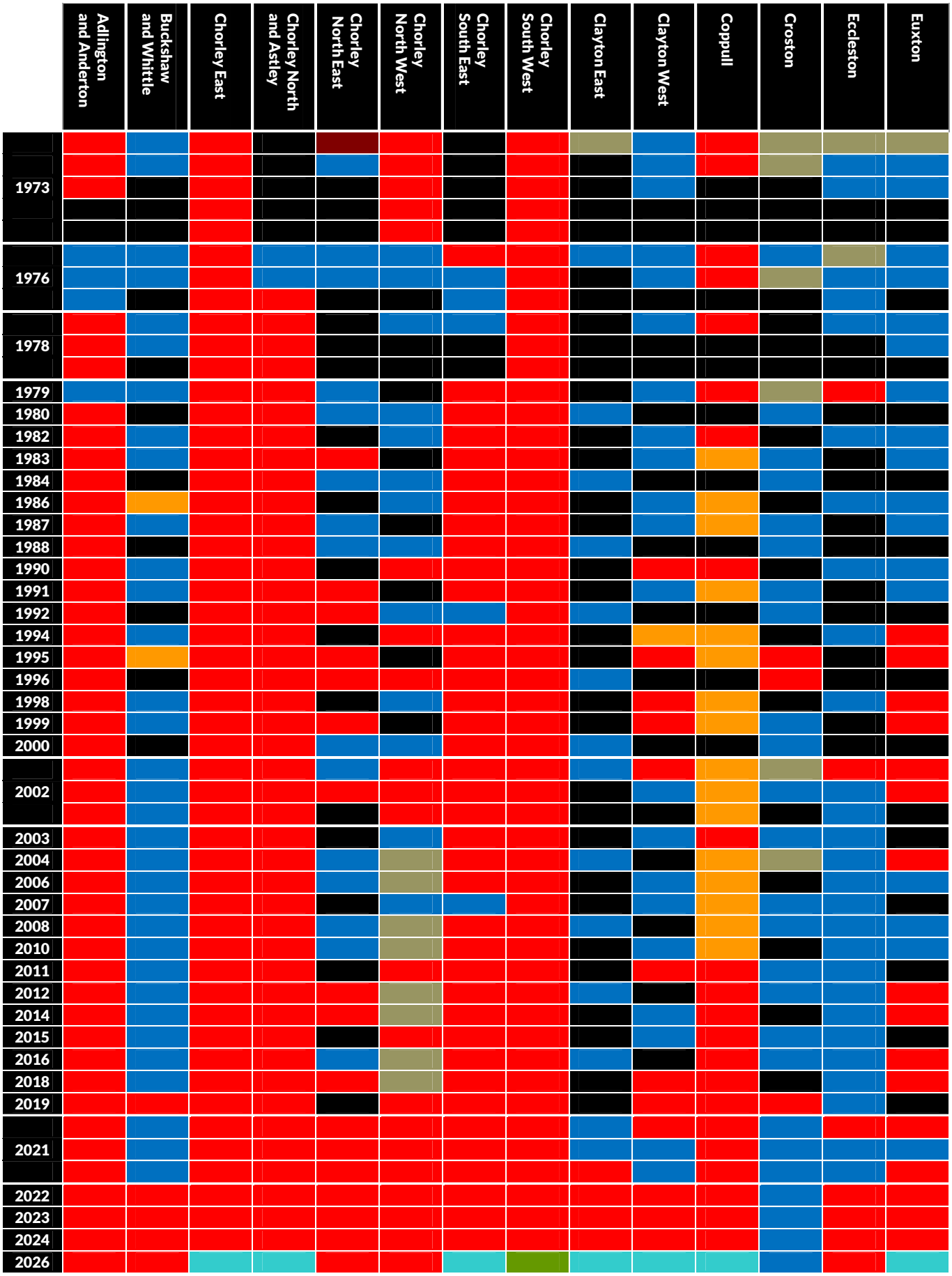

Adlington and Anderton
Chorley

***June Molyneaux**	**Lab**	**1,266**	**46.4**	**- 15.6**
Graham K. Thornton	Ref	928	34.0	
Neil Baglow	Con	280	10.3	- 22.1
Amy Hardcastle	Grn	257	9.4	+ 3.8

Buckshaw and Whittle
Chorley

***Dedrah C. Moss**	**Lab**	**824**	**32.1**	**- 22.2**
Craig Tommony	Ref	781	30.4	
Christine Turner	Con	589	22.9	- 14.6
Rachel Smith	Grn	375	14.6	+ 6.4

Chorley East
GAIN
Chorley

Martin A. Topp	**Ref**	**778**	**39.7**	
Ian D. Cardwell	Lab	677	34.6	- 36.0
Louise E. Hall	Grn	296	15.1	+ 4.4
Mark Grandi	Con	171	8.7	- 9.9
Carole A. Sasaki	TUSC	37	1.9	

Chorley North and Astley
GAIN
Chorley

Mark Perks	**Ref**	**944**	**39.3**	
*Alistair W. Morwood	Lab	820	34.2	- 24.4
Jeffrey J. Green	Con	327	13.6	- 17.0
Jon Royle	Grn	310	12.9	+ 2.1

Chorley North East
Chorley

***Jennifer Whiffen**	**Lab**	**1,470**	**51.3**	**- 9.8**
Paul R. Hazzard	Ref	768	26.8	
Wendy Paterson	Con	350	12.2	- 19.4
Mark W. Tebbutt	Grn	214	7.5	+ 0.2
David Golden	LD	64	2.2	

Chorley North West
Chorley

Emma L. Walker	**Lab**	**1,093**	**42.1**	**- 16.9**
Shaz Malik	Ref	727	28.0	
Peter Malpas	Con	403	15.5	- 16.4
Anne F. Calderbank	Grn	375	14.4	+ 5.3

Chorley South East and Heath Charnock
GAIN
Chorley

Mark Hill	**Ref**	**1,196**	**42.7**	
*Samir Khan	Lab	939	33.5	- 14.7
Jane E. Weston	Grn	365	13.0	+ 4.8
Diana Khan	Con	301	10.7	- 18.7

Chorley South West
GAIN
Chorley

Olga Cash	**Grn**	**866**	**39.7**	**+ 6.9**
Barry Young	Ref	774	35.5	
*Terence Howarth	Lab	423	19.4	- 32.1
Dorothy Livesey	Con	120	5.5	- 10.2

Clayton East, Brindle and Hoghton
GAIN
Chorley

Eleanor Close	**Ref**	**1,017**	**39.7**	
*Michelle Beach	Lab	717	28.0	- 18.5
Greg Morgan	Con	400	15.6	- 28.8
Amy L. Coxley	Grn	263	10.3	+ 1.2
Stephen J. Fenn	LD	149	5.8	
Geoffrey Fielden	TUSC	17	0.7	

Clayton West and Cuerden
GAIN
Chorley

Leley Durose	**Ref**	**1,153**	**38.9**	
*Neville G. Whitham	Lab	989	33.3	- 25.6
Samuel Chapman	Con	477	16.1	- 15.4
Simon Cash	Grn	233	7.9	- 1.7
Alexandra K. Simpson	LD	115	3.9	

Coppull
GAIN
Chorley

Joseph McCartney	**Ref**	**1,057**	**47.4**	
Steven Holgate	Lab	520	23.3	- 46.8
Deborah Brotherton	Grn	421	18.9	+13.2
Harold Heaton	Con	162	7.3	- 16.9
Mark R. Frost	LD	71	3.2	

Croston, Mawdesley and Euxton South
South Ribble

***Alan J. Platt**	**Con**	**1,207**	**39.2**	**- 7.1**
Mark Wade	Ref	997	32.4	
Caroline E. Turner	Lab	462	15.0	- 10.5
Joshua Collins	Grn	264	8.6	+ 5.0
John P. Wright	LD	127	4.1	- 20.5
Barrie W. Duckworth	Ind	21	0.7	

Eccleston, Heskin and Charnock Richard
South Ribble

***Arjun Singh**	**Lab**	**997**	**36.7**	**- 14.8**
Frederick Laithwaite	Ref	950	35.0	
Ethan J. Howarth	Con	558	20.5	- 20.4
Sef Churchill	Grn	127	4.7	+ 0.1
Rowan Power	LD	86	3.2	+ 0.3

Euxton
GAIN
Chorley

Jonathan Clsoe	**Ref**	**978**	**36.9**	
Gillian F. Sharples	Lab	906	34.2	- 27.8
Geoffrey Turner	Con	469	17.7	- 14.4
Pauline M. Summers	Grn	296	11.2	+ 5.3

Summary of results: Chorley

	Year	Elec	%Poll	Con	Lab	LD	Grn	Ref	Ind	Other
Adlington and Anderton	2026	6,085	45.0	10.3	46.4		9.4	34.0		
	2024	6,068	32.1	20.9	72.1		6.9			
	2023	6,065	31.7	22.5	70.6		6.9			
	2022	6,095	36.7	32.4	62.0		5.6			
Buckshaw and Whittle	2026	7,359	35.0	22.9	32.1		14.6	30.4		
	2024	7,182	29.2	41.8	47.9		10.3			
	2023	7,014	29.0	32.3	59.7		8.0			
	2022	6,091	27.7	37.5	54.3		8.2			
Chorley East	2026	6,048	32.5	8.7	34.6		15.1	39.7		1.9
	2024	5,991	25.0	17.3	63.3		9.7			9.8
	2023	5,944	24.1	17.4	82.6					
	2022	6,011	27.3	18.6	70.6		10.7			
Chorley North and Astley	2026	6,182	38.9	13.6	34.2		12.9	39.3		
	2024	6,031	27.8	25.8	60.7		10.5			3.0
	2023	5,929	29.8	29.9	58.7		11.4			
	2022	5,907	33.8	30.6	58.6		10.8			
Chorley North East	2026	5,629	51.0	12.2	51.3	2.2	7.5	26.8		
	2024	5,595	37.0	21.6	70.7		7.6			
	2023	5,487	40.6	22.9	69.8		7.3			
	2022	5,470	45.6	31.6	61.1		7.3			
Chorley North West	2026	6,002	43.4	15.5	42.1		14.4	28.0		
	2024	5,965	35.4	23.2	64.1		10.2			2.4
	2023	5,912	37.0	25.8	65.5		8.8			
	2022	5,893	39.6	31.9	59.0		9.1			
Chorley South East and Heath Charnock	2026	6,846	41.0	10.7	33.5		13.0	42.7		
	2024	6,884	27.6	24.9	62.6		8.4			4.1
	2023	6,816	29.1	26.1	61.0		7.6			5.3
	2022	6,796	30.0	29.4	58.2		8.2			4.2
Chorley South West	2026	5,937	37.0	5.5	19.4		39.7	35.5		
	2024	5,851	28.4	9.1	56.8		34.1			
	2023	5,856	28.5	9.1	51.4	2.0	37.5			
	2022	5,774	29.0	15.7	51.5		32.8			
Clayton East, Brindle and Hoghton	2026	6,811	37.8	15.6	28.0	5.8	10.3	39.7		0.7
	2024	6,770	29.0	37.1	48.7	7.6	6.6			
	2023	6,730	30.5	35.6	52.3	6.3	5.7			
	2022	6,782	33.1	44.4	46.5		9.1			
Clayton West and Cuerden	2026	6,902	43.1	16.1	33.3	3.9	7.9	38.9		
	2024	6,782	32.5	24.9	63.1	4.3	7.7			
	2023	6,721	36.2	30.0	56.7	4.9	8.4			
	2022	6,616	38.7	31.5	58.9		9.6			
Coppull	2026	6,335	35.3	7.3	23.3	3.2	18.9	47.4		
	2024	6,204	23.4	20.8	71.1		8.1			
	2023	6,113	26.8	20.3	71.4		8.2			
	2022	6,092	31.2	24.2	70.1		5.7			
Croston, Mawdesley and Euxton South	2026	6,353	48.6	39.2	15.0	4.1	8.6	32.4	0.7	
	2024	6,281	34.9	44.9	41.3	4.8	8.9			
	2023	6,221	37.4	51.5	35.8	7.0	5.8			
	2022	6,215	41.9	46.3	25.5	24.6	3.6			
Eccleston, Heskin and Charnock Richard	2026	5,812	46.8	20.5	36.7	3.2	4.7	35.0		
	2024	5,784	32.5	28.5	63.1	3.4	5.0			
	2023	5,755	36.9	38.8	50.8	5.1	5.2			
	2022	5,746	39.9	40.9	51.5	2.9	4.6			
Euxton	2026	6,168	43.1	17.7	34.2		11.2	36.9		
	2024	5,974	32.1	24.7	66.3		9.0			
	2023	5,907	36.6	37.5	54.9		7.5			
	2022	5,899	39.2	32.1	62.0		5.9			

1976

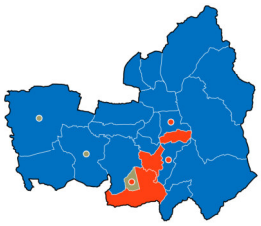

1978

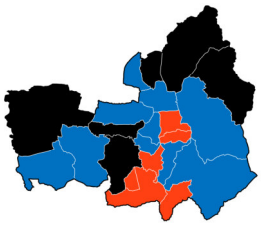

1979

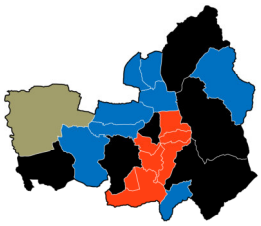

1980

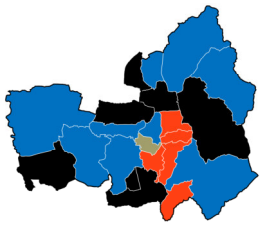

1982

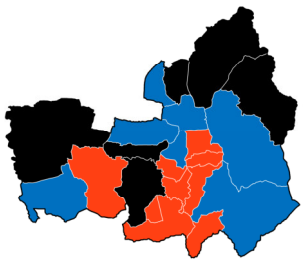

1983

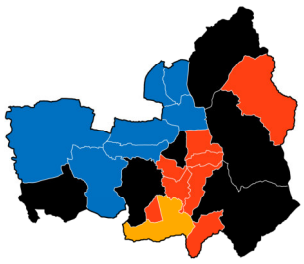

1984

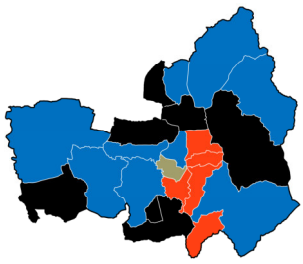

1986

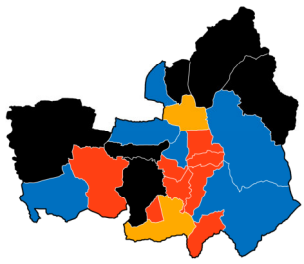

1987

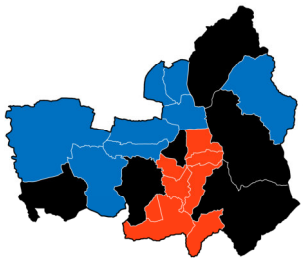

1988

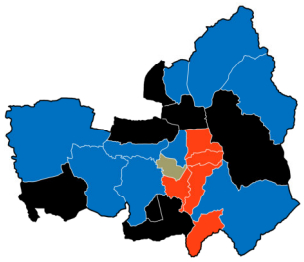

1990

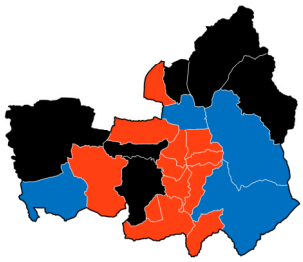

1991

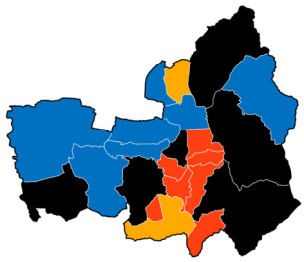

1992

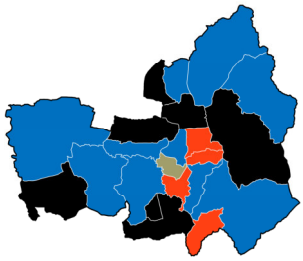

1994

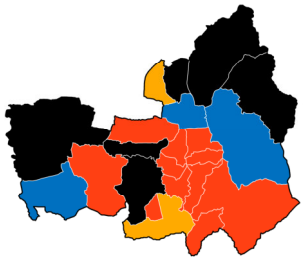

1995

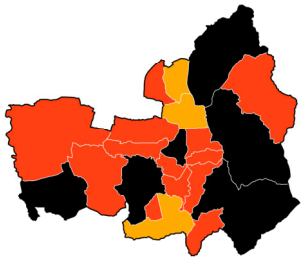

1996

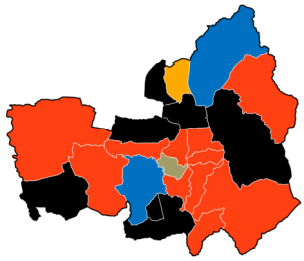

1998

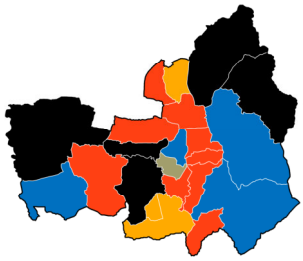

1999

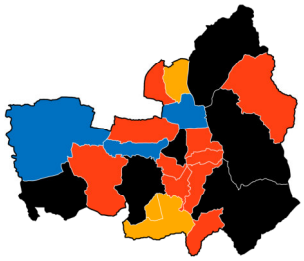

2000

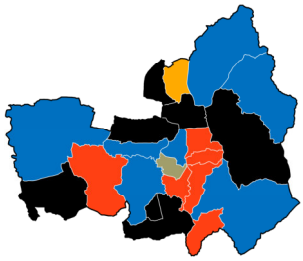

2002

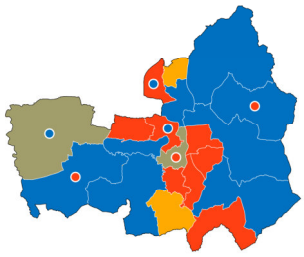

2003

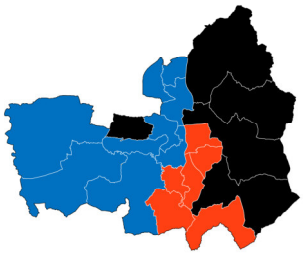

2004

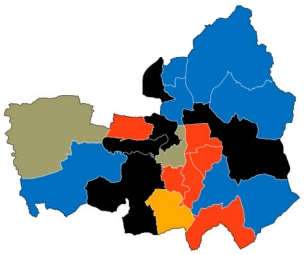

2006

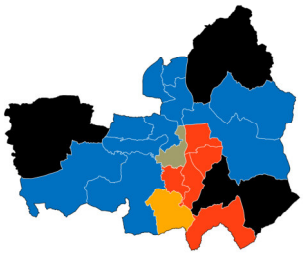

2007

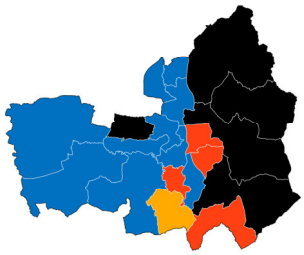

2008

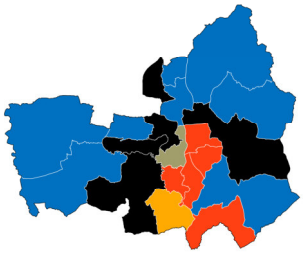

2010

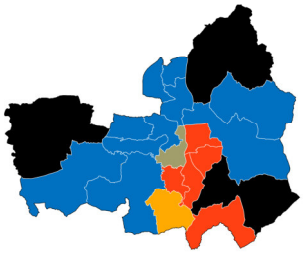

2011

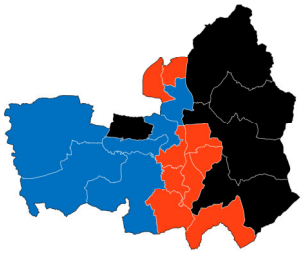

2012

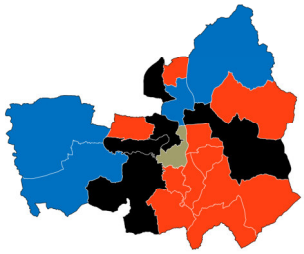

2014

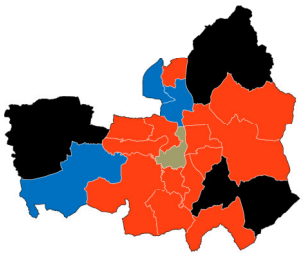

2015

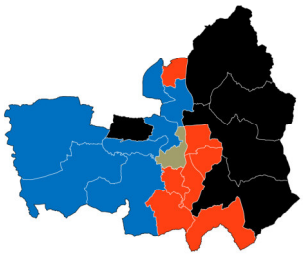

2016

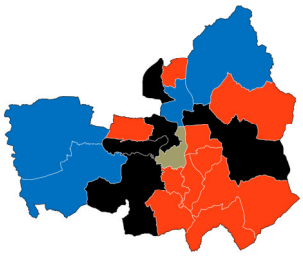

2018

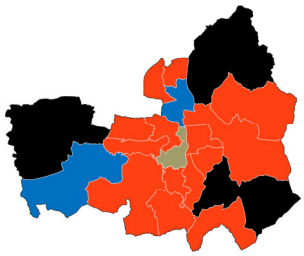

2019

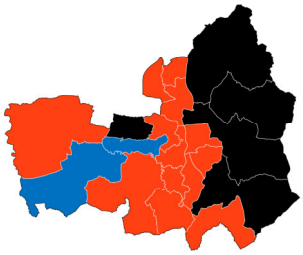

2021

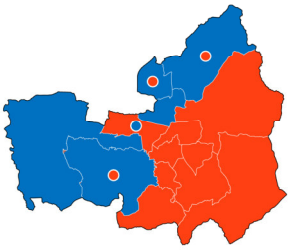

2022

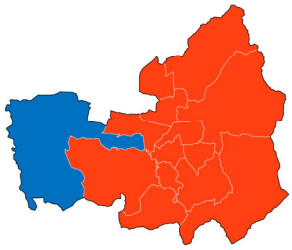

2023

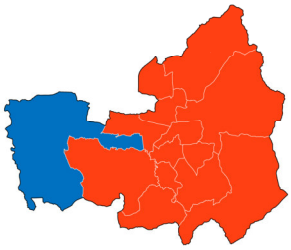

2024

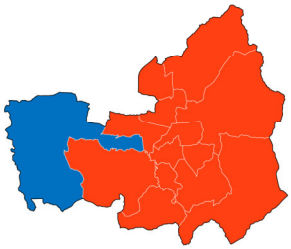

2026

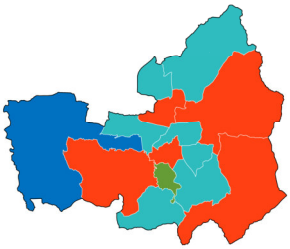

Colchester

5 ▼1	18	3 ▼5	9	5 ▲5	5	3 ▼3	12	1 ◆	3	0 ▲4	4

Council remains under no overall control

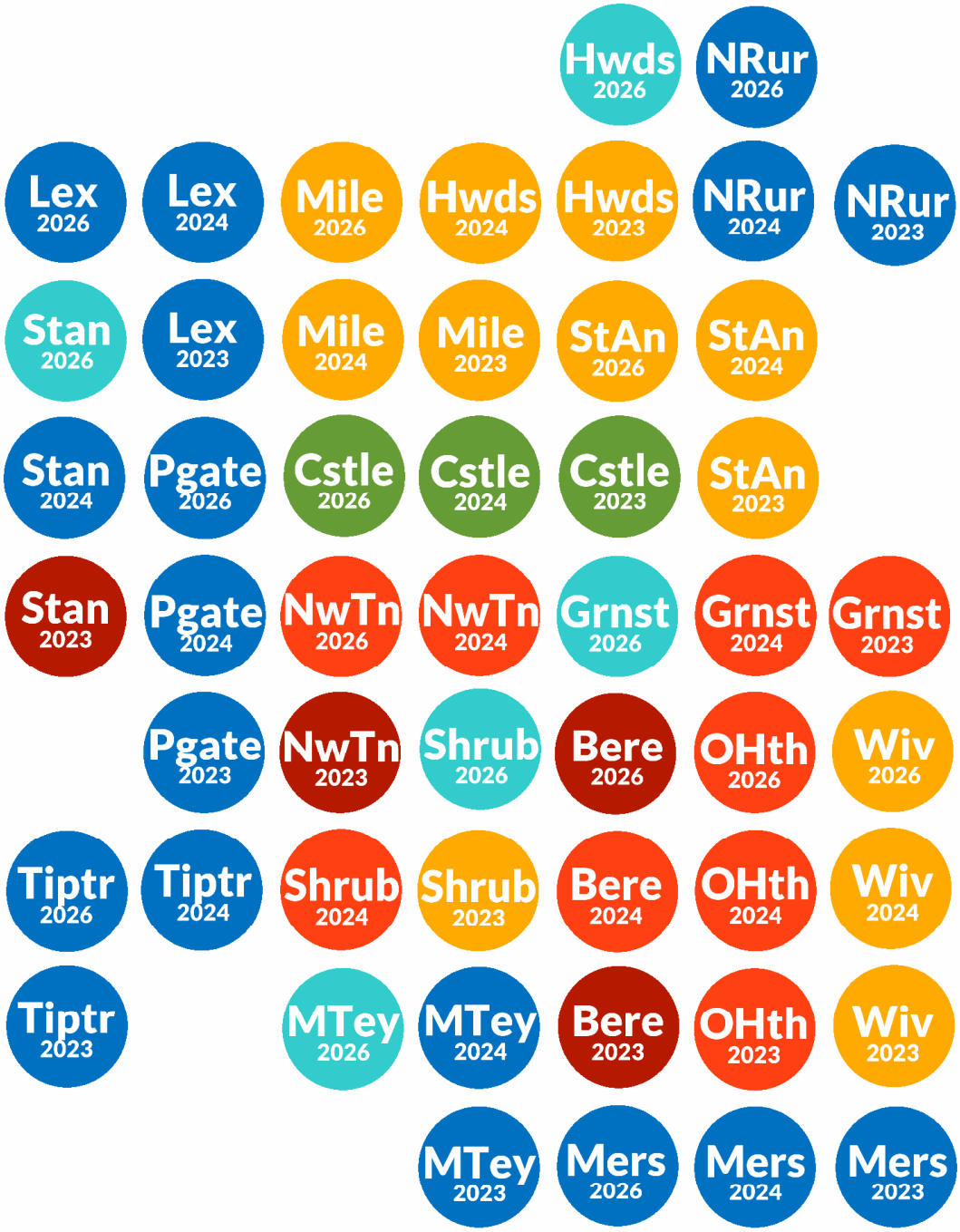

Colchester council-wide results

	seats	vote	seats	vote	seats	vote	seats	vote	seats	vote	seats	vote	total	maj	
2026	18	21.5	9	14.4	5	29.6	12	15.9	3	15.9	4	0.8	17		
2024	19	30.4	14	31.1	0	1.8	15	23.8	3	10.2	0	2.7	17		
2023	19	30.5	13	24.5	0	0.0	15	30.3	3	10.2	2	4.5	17		
2022	19	35.6	13	27.1	0	0.0	14	28.5	3	8.8	2	0.0	17		
2021	23	42.4	11	22.8	0	0.0	12	21.2	2	11.0	3	2.6	17		
2019	22	35.2	11	17.1	0	0.6	14	28.3	1	13.6	3	5.2	17		
2018	25	40.4	11	26.8	0	0.0	12	18.5	0	7.2	3	7.1	17		
2016	22	34.5	11	20.6	0	6.6	15	23.7	0	11.0	3	3.6	51		
2015	27	39.8	9	18.6	0	11.2	20	19.8	0	8.2	4	2.4	20		
2014	23	33.6	9	16.2	0	15.8	25	23.0	0	8.6	3	2.8	20		
2012	22	28.9	8	24.0	0	2.7	27	32.6	0	7.3	3	4.5	20		
2011	24	36.5	7	21.9	0	0.4	26	27.5	0	7.6	3	6.1	20		
2010	24	37.6	7	13.0	0	0.0	26	39.9	0	5.5	3	4.0	20		
2008	27	37.3	7	13.0	0	0.0	23	37.2	0	8.5	3	4.0	20		
2007	30	41.8	6	16.3	0	0.0	21	29.3	0	9.5	3	3.1	20		
2006	30	38.9	7	13.3	0	0.0	21	33.8	0	8.3	2	5.7	20		
2004	28	40.9	7	18.3	0	0.0	22	34.1	0	0.0	3	6.7	20		
2003	24	40.3	5	19.8	0	0.0	25	32.4	0	1.4	6	6.1	20		
2002	24	37.6	6	21.7	0	0.0	26	33.8	0	2.1	4	4.8	60		
2000	22	38.8	14	24.1	0	0.0	23	33.1	0	0.0	1	4.0	20		
1999	18	32.5	15	30.6	0	0.0	26	36.9	0	0.0	1	0.0	20		
1998	15	33.4	17	31.8	0	0.0	27	34.7	0	0.0	1	0.1	20		
1996	11	22.8	15	33.6	0	0.0	33	40.2	0	0.0	1	3.4	20	6	●
1995	13	25.3	12	36.1	0	0.0	34	37.8	0	0.8	1	0.0	20	8	●
1994	19	25.8	6	24.4	0	0.0	34	47.5	0	1.7	1	0.6	20	8	●
1992	21	37.4	7	16.8	0	0.0	30	41.5	0	1.5	2	2.8	20		
1991	19	35.1	11	20.3	0	0.0	28	40.0	0	2.2	2	2.4	20		
1990	17	31.1	12	26.7	0	0.0	28	35.3	0	2.4	3	4.5	60		
1988	24	39.7	8	25.0	0	0.0	24	32.4	0	0.0	4	2.9	20		
1987	24	39.7	9	20.4	0	0.0	23	36.8	0	0.0	4	3.1	20		
1986	28	33.2	11	25.8	0	0.0	17	37.0	0	0.0	4	4.0	20		
1984	35	39.7	11	28.9	0	0.0	10	27.3	0	0.0	4	4.1	20	10	●
1983	36	45.8	14	25.7	0	0.0	6	25.5	0	0.0	4	3.0	20	12	●
1982	34	41.6	17	26.6	0	0.0	5	26.8	0	0.0	4	5.0	20	8	●
1980	35	45.4	22	41.0	0	0.0	0	8.3	0	0.0	3	5.3	20	10	●
1979	36	51.2	21	36.8	0	0.0	0	7.9	0	0.0	3	4.1	20	12	●
1978	37	54.4	21	40.2	0	0.0	0	3.3	0	0.0	2	2.1	20	14	●
1976	39	52.8	18	33.0	0	0.0	0	8.5	0	0.0	3	5.7	60	18	●
1973	30	40.2	26	32.3	0	0.0	1	14.5	0	0.0	4	13.0	61		

Ward history of Colchester

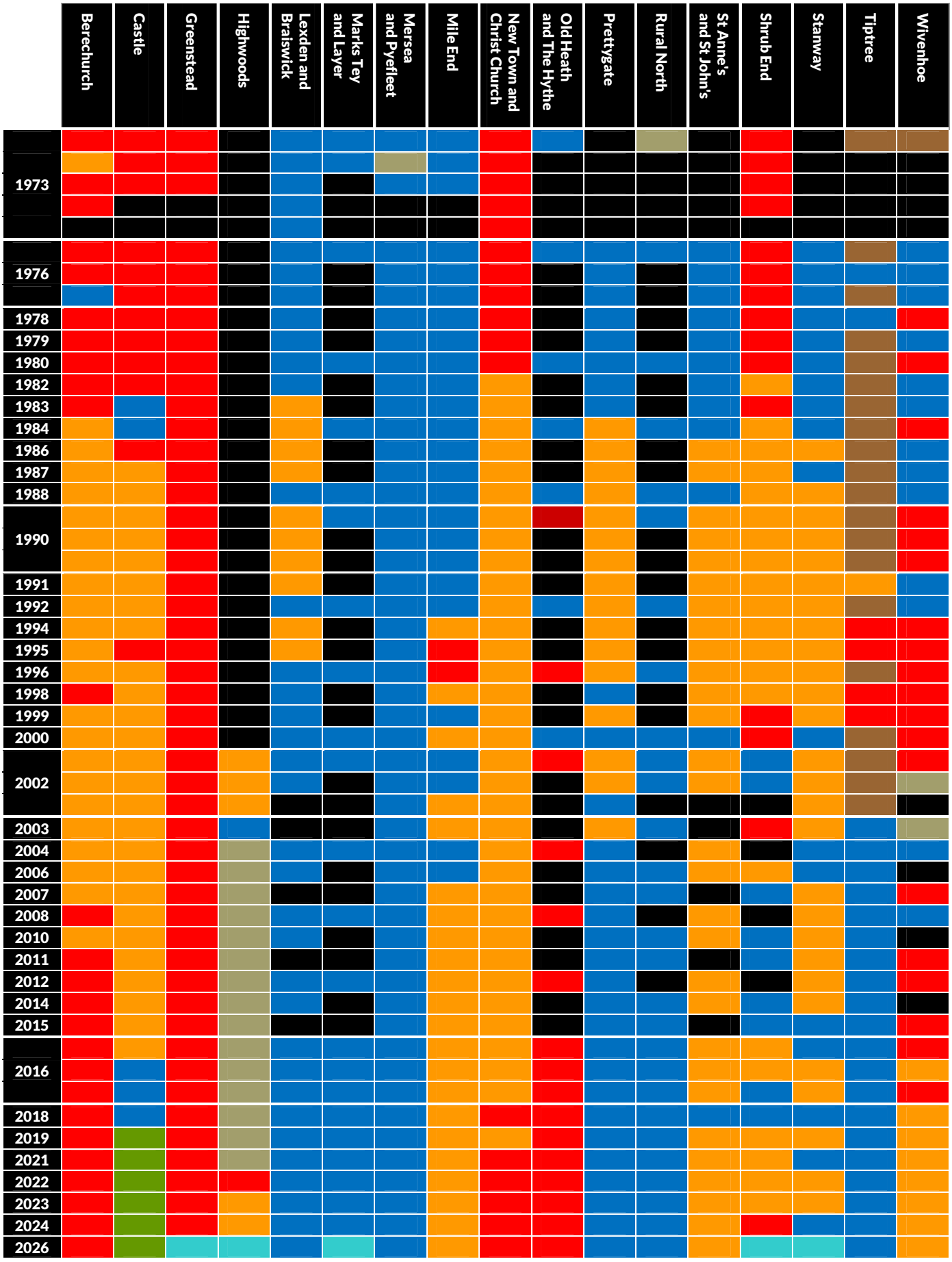

Berechurch
93% Colchester | 7% Harwich and North Essex

***Martyn Warnes**	**Lab**	**952**	**37.7**	**- 31.6**
Bradley Maxwell	Ref	947	37.5	
Patrick G. Merienne	Grn	269	10.7	+ 5.9
Christopher Piggott	Con	211	8.4	- 11.3
Crystelle Rollo-Hislop	LD	146	5.8	- 0.4

Castle
Colchester

Amy Kirkby-Taylor	**Grn**	**1,507**	**43.9**	**- 6.3**
Susan M. Jennings	Ref	695	20.2	
Richard Martin	Con	432	12.6	- 15.5
Laura Philpin	Lab	409	11.9	- 0.8
Martin J. Gillingham	LD	391	11.4	+ 2.4

GAIN

Greenstead
Colchester

Daryl M. Swain	**Ref**	**899**	**35.0**	
Elizabeth Alake-Akinyemi	Lab	781	30.4	- 28.7
Lisa J. Cross	Grn	393	15.3	+ 8.8
Ronnie Achille	Con	268	10.4	- 14.9
Daniel M. Ribton	LD	224	8.7	- 0.4

GAIN

Highwoods
Colchester

Susan A. Ettritch	**Ref**	**842**	**28.2**	
Mark Jenkins	LD	727	24.4	+ 3.1
*Jocelyn E. Law	Lab	674	22.6	- 18.2
Angus Allan	Con	436	14.6	- 23.3
Alison Dyvig	Grn	306	10.3	

Lexden and Braiswick
40% Colchester | 60% Harwich and North Essex

Sara J. Naylor	**Con**	**1,706**	**45.0**	**- 6.8**
Keith C. Coomber	Ref	956	25.2	
James R.D. Jefferies	Grn	453	12.0	+ 0.9
Jacqueline B. Morley	LD	366	9.7	- 12.5
Paul O. Ojo	Lab	309	8.2	- 6.7

GAIN

Marks Tey and Layer
Witham

Andrew P. Harding	**Ref**	**1,452**	**38.1**	
*Jacqueline M.Maclean	Con	1,257	33.0	- 23.6
Karl B. Lausen	Grn	482	12.7	+ 3.4
Mark J. Hull	LD	354	9.3	- 6.2
Wayne Tearle	Lab	263	6.9	- 11.6

Mersea and Pyefleet
Harwich and North Essex

***Robert A. Davidson**	**Con**	**1,573**	**38.2**	**- 26.8**
Christopher P. Perera	Ref	1,468	35.7	
Heidi E. Cornish	Grn	597	14.5	
John M. Knight	LD	254	6.2	- 9.3
Natalie Eldred	Lab	225	5.5	- 14.0

Mile End
Colchester

***David J. King**	**LD**	**1,912**	**50.4**	**- 15.9**
Flavia Popescu-Richardson	Ref	800	21.1	
Amanda J. Kirke	Grn	470	12.4	+ 6.7
Marianne Andersen	Con	350	9.2	- 6.5
Pauline A. Bacon	Lab	264	7.0	- 5.7

New Town and Christ Church
Colchester

***Kayleigh Rippingale-Shaw**	**Lab**	**1,249**	**32.4**	**- 8.0**
Andrew Canessa	Grn	899	23.3	+10.1
Andrew I.W. Eddy	Ref	746	19.3	
Annesley Hardy	Con	467	12.1	- 4.0
Alan Mathias	LD	459	11.9	- 18.4
Ian Partridge	Ind	39	1.0	

Old Heath and The Hythe
81% Colchester | 19% Harwich and North Essex

***Lee P. Scordis**	**Lab**	**1,351**	**40.3**	**- 23.9**
Simon Hughes	Ref	1,063	31.7	
Alyssa K. Carrington	Grn	566	16.9	+ 8.6
Andrew J. Higginson	Con	221	6.6	- 13.7
Jenny Stevens	LD	154	4.6	- 2.5

Prettygate
Colchester

David Linghorn-Baker	**Con**	**1,350**	**36.5**	**- 9.9**
Sophie A. Preston-Hall	Ref	918	24.8	
John M. Loxley	LD	728	19.7	- 13.9
Stella Eldon	Grn	380	10.3	+ 4.7
Christopher P. Coates	Lab	322	8.7	- 4.7

Rural North
Harwich and North Essex

***William D. Sunnucks**	**Con**	**1,847**	**42.2**	**- 15.3**
Graham Wilson	Ref	1,385	31.7	
Alexandra McCormick	Grn	450	10.3	- 2.7
Karen D. Maxwell	LD	375	8.6	- 8.1
Gary D. Braddy	Lab	315	7.2	- 5.6

St Anne's and St John's
Colchester

***Paul E. Smith**	**LD**	**1,576**	**46.8**	**- 5.0**
Dean R. Dasley	Ref	1,208	35.9	
Sebastian Dwyer	Grn	333	9.9	
Christine F. Dale	Lab	250	7.4	- 6.3

GAIN

Shrub End
Colchester

Simon J. Child	**Ref**	**937**	**34.0**	
*Michael J. Spindler	LD	850	30.8	- 8.4
Cameron Hope	Lab	333	12.1	- 17.4
Robert C. Brannan	Grn	321	11.6	
Bevan Waghorn	Con	316	11.5	- 19.8

GAIN

Stanway
Witham

Michael C. Saunders	**Ref**	**995**	**42.1**	
Cody J. Butler	Con	470	19.9	- 17.6
Elizabeth Bolton	Ind	402	17.0	
Clare Smee	Grn	266	11.3	
John Spademan	Lab	228	9.7	+ 1.0

Tiptree
Witham

***Rhys K. Smithson**	**Con**	**1,364**	**38.7**	**- 22.9**
Aimee L. Keteca	Ref	1,363	38.7	
Lewis D. Burn	Grn	359	10.2	+ 2.8
Michael Gilheany	Lab	224	6.4	- 11.6
Sue Waite	LD	214	6.1	- 6.9

Wivenhoe
Harwich and North Essex

***Andrea Luxford Vaughan**	**LD**	**1,548**	**46.3**	**- 10.5**
Cecily H. Spelling	Grn	1,092	32.6	+27.5
Leighton L.J. Sealeaf	Ref	418	12.5	
Zachary J. Heskins	Lab	173	5.2	- 27.2
Christopher Thompson	Con	116	3.5	- 2.2

Summary of results: Colchester

	Year	Elec	%Poll	Con	Lab	LD	Grn	Ref	Ind	Other
Berechurch	2025	7,389	34.4	8.4	37.7	5.8	10.7	37.5		
	2024	7,309	26.6	10.7	79.5	5.0	4.9			
	2023	7,347	25.4	15.6	66.1	9.2	5.3			3.8
	2022	7,397	27.8	19.7	69.3	6.2	4.8			
Castle	2025	8,580	40.1	12.6	11.9	11.4	43.9	20.2		
	2024	8,329	34.0	18.6	29.4	7.5	44.5			
	2023	8,163	33.5	24.0	18.0	7.6	50.4			
	2022	8,022	35.5	28.1	12.7	9.0	50.2			
Greenstead	2025	10,231	25.2	10.4	30.4	8.7	15.3	35.0		
	2024	10,350	19.5	17.9	58.0	11.3	12.9			
	2023	11,195	17.1	18.7	59.3	10.5	6.5			4.9
	2022	11,192	18.2	25.3	59.1	9.1	6.5			
Highwoods	2025	7,365	40.6	14.6	22.6	24.4	10.3	28.2		
	2024	7,325	28.8	16.4	34.1	45.0	4.6			
	2023	7,327	30.1	17.0	32.7	46.5	3.8			
	2022	7,229	28.5	37.9	40.8	21.3				
Lexden and Braiswick	2025	7,648	49.7	45.0	8.2	9.7	12.0	25.2		
	2024	7,428	34.7	55.6	21.8	13.0	9.7			
	2023	7,328	37.1	58.1	14.1	18.2	9.6			
	2022	7,312	37.3	51.8	14.9	22.2	11.1			
Marks Tey and Layer	2025	8,555	44.6	33.0	6.9	9.3	12.7	38.1		
	2024	8,297	26.9	53.2	25.9	9.7	11.1			
	2023	8.195	29.5	54.8	21.6	11.9	11.8			
	2022	8,137	30.4	56.6	18.5	15.5	9.3			
Mersea and Pyefleet	2025	8,121	50.9	38.2	5.5	6.2	14.5	35.7		
	2024	8,013	37.0	36.5	11.3	4.2	4.8		31.2	12.0
	2023	7,980	39.0	40.1	9.9	6.5	5.3		32.0	6.2
	2022	7,970	34.0	65.0	19.5	15.5				
Mile End	2025	10,369	36.7	9.2	7.0	50.4	12.4	21.1		
	2024	9,873	28.2	11.1	16.1	68.2	4.7			
	2023	9,613	27.7	16.4	13.3	61.2	9.2			
	2022	9,331	30.4	15.7	12.3	66.3	5.7			
New Town and Christchurch	2025	10,058	38.4	12.1	32.4	11.9	23.3	19.3	1.0	
	2024	9,675	29.7	16.4	57.3	12.2	9.6		4.5	
	2023	9,641	32.2	12.9	41.9	31.9	6.7		6.7	
	2022	9,665	34.4	16.1	40.4	30.3	13.2			
Old Heath and The Hythe	2025	8,590	39.2	6.6	40.3	4.6	16.9	31.7		
	2024	8,591	25.7	16.4	58.9	6.3	13.6		4.8	
	2023	8,697	27.2	15.7	59.3	10.1	7.8		7.1	
	2022	8,622	28.8	20.3	64.2	7.1	8.3			
Prettygate	2025	7,724	48.1	36.5	8.7	19.7	10.3	24.8		
	2024	7,765	36.5	50.7	13.0	32.0	4.3			
	2023	7,768	40.2	42.0	11.8	41.3	4.9			
	2022	7,800	39.0	46.4	13.4	34.6	5.6			
Rural North	2025	8,608	50.9	42.2	7.2	8.6	10.3	31.7		
	2024	8,594	33.1	57.5	18.2	12.4	11.8			
	2023	8,462	34.7	55.9	13.9	16.5	13.7			
	2022	8,409	35.9	57.5	12.8	16.7	13.0			
St Anne's and St John's	2025	8,112	41.8		7.4	46.8	9.9	35.9		
	2024	8.167	29.6	28.1	19.8	44.6	7.5			
	2023	8,182	31.8	26.6	13.5	53.6	6.3			
	2022	8,223	35.0	34.5	13.7	51.8				
Shrub End	2025	8,745	31.6	11.5	12.1	30.8	11.6	34.0		
	2024	8,288	25.3	25.9	37.9	29.9	6.3			
	2023	8,098	26.1	21.4	33.9	39.3	5.5			
	2022	7,989	26.6	31.3	29.5	39.2				
Stanway	2025	7,198	32.9	19.9	9.7		11.3	42.1	17.0	
	2024	7,309	29.0	40.1	14.2	38.3	7.3			
	2023	6,984	33.4	30.0	7.7	59.0	3.3			
	2022	6,935	35.0	37.5	8.7	53.8				
Tiptree	2025	7,767	45.5	38.7	6.4	6.1	10.2	38.7		
	2024	7,524	29.1	44.5	24.1	6.4	6.2			18.8
	2023	7,440	33.0	54.5	17.2	10.7	9.1			8.6
	2022	7,337	30.1	61.6	18.0	13.0	7.4			
Wivenhoe	2025	6,687	50.2	3.5	5.2	46.3	32.6	12.5		
	2024	6,673	41.1	7.6	33.9	52.1	6.4			
	2023	7,341	38.7	4.3	12.7	73.6	9.4			
	2022	7,320	43.7	5.7	32.4	56.8	5.1			

1990

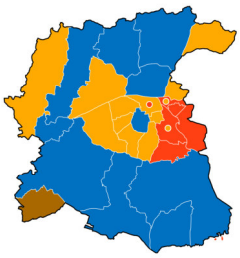

1991

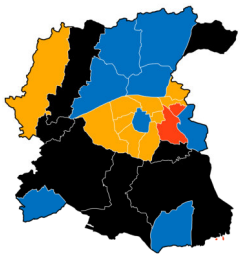

1992

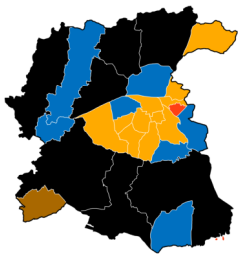

1994

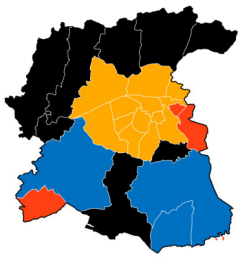

1995

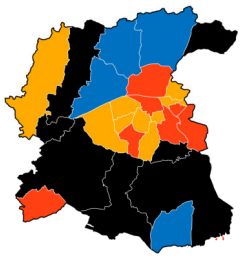

1996

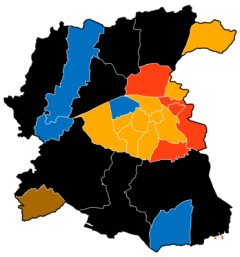

1998

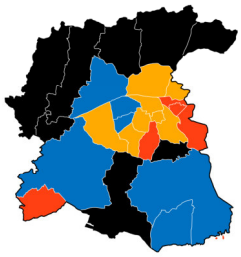

1999

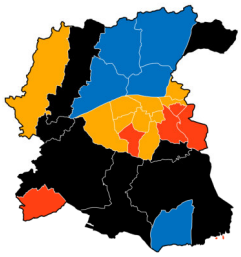

2000

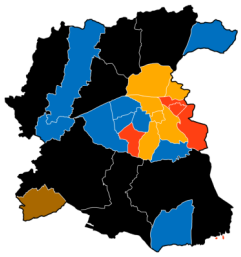

2002

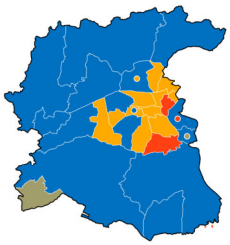

2003

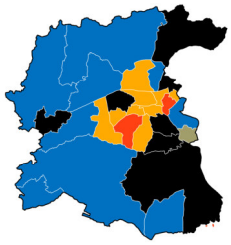

2004

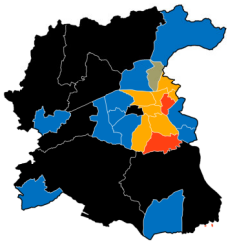

2006

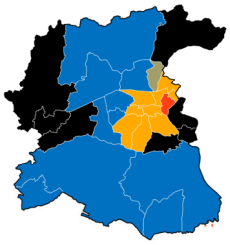

2007

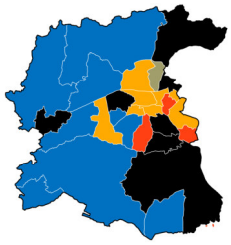

2008

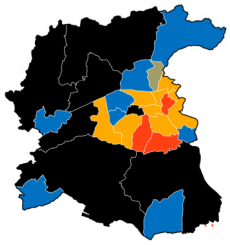

2010

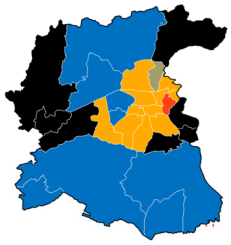

2011

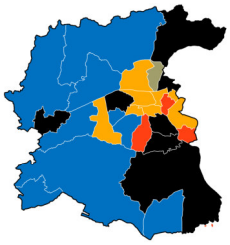

2012

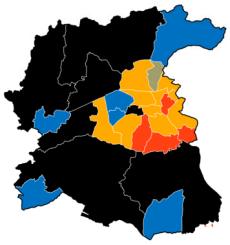

2014

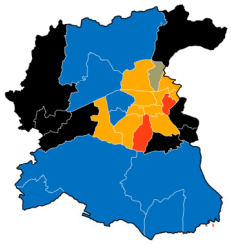

2015

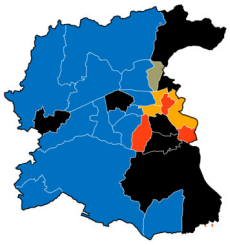

2016

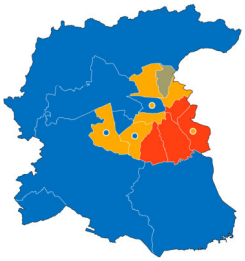

2018

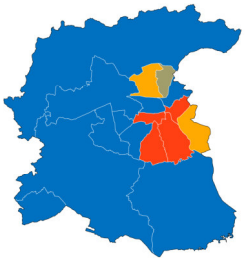

2019

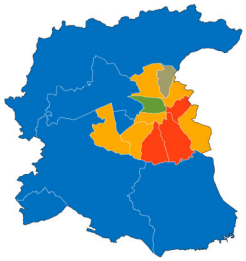

2021

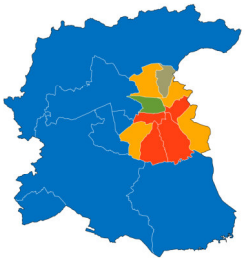

2022

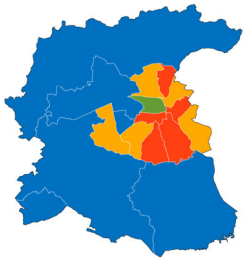

2023

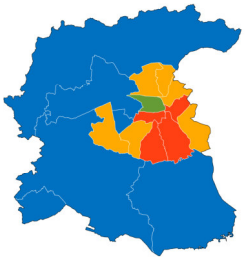

2024

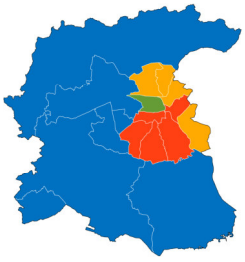

2026

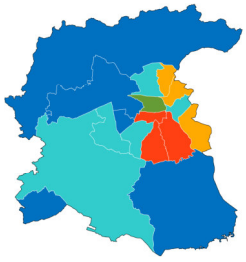

Coventry boundary changes

▼5	6	▼17	24	▲20	20	◆	0	▲2	4	◆	0

Labour lose to no overall control (minority Labour administration)

Coventry council-wide results

	seats	vote	seats	vote	seats	vote	seats	vote	seats	vote	seats	vote	total	maj	
2026	6	16.2	24	27.5	20	27.2	0	5.2	4	19.0	0	3.6	54		
2024	11	27.2	41	49.7	0	0.0	0	4.2	2	7.6	0	11.3	18	28	●
2023	14	29.4	38	50.4	0	0.0	0	3.4	1	9.3	2	7.5	18	22	●
2022	14	31.6	39	46.3	0	0.0	0	3.0	1	10.0	1	9.1	18	24	●
2021	15	33.6	39	43.9	0	0.0	0	4.5	0	8.6	0	9.4	18	24	●
2019	13	27.0	40	45.8	0	11.7	0	1.9	0	11.9	1	1.7	18	26	●
2018	14	32.9	40	52.8	0	2.4	0	3.4	0	6.5	0	2.0	18	26	●
2016	14	28.5	40	49.7	0	8.0	0	2.6	0	7.1	0	4.1	18	26	●
2015	12	28.2	42	44.2	0	15.5	0	2.9	0	5.6	0	3.6	18	30	●
2014	11	23.8	43	44.7	0	14.5	0	2.4	0	7.2	0	7.4	18	32	●
2012	11	26.5	43	51.3	0	2.3	0	3.9	0	5.2	0	10.8	18	32	●
2011	17	28.0	35	53.5	0	0.8	1	5.1	0	4.8	1	7.8	18	16	●
2010	22	28.5	30	42.2	0	0.7	1	17.6	0	1.5	1	9.5	18	6	●
2008	27	37.9	24	35.6	0	0.0	1	8.1	0	5.1	2	13.3	18		
2007	28	34.1	23	38.3	0	0.0	1	10.2	0	3.1	2	14.3	18	2	●
2006	29	37.4	19	35.4	0	0.0	2	14.6	0	1.1	4	11.5	18	4	●
2004	27	35.3	22	33.2	0	0.0	3	18.9	0	0.0	2	12.6	54		
2003	23	36.6	26	37.1	0	0.0	2	18.0	0	0.0	3	8.3	18		
2002	19	38.8	31	42.8	0	0.0	1	11.8	0	0.0	3	6.6	18	8	●
2000	15	42.6	35	39.4	0	0.0	1	12.4	0	0.0	3	5.6	18	16	●
1999	8	36.3	44	47.3	0	0.0	0	9.4	0	0.7	2	6.3	18	34	●
1998	7	32.0	45	46.9	0	0.0	0	13.3	0	0.0	2	7.8	18	36	●
1996	4	25.8	49	59.5	0	0.0	0	9.8	0	0.0	1	4.9	18	44	●
1995	11	23.2	43	62.4	0	0.0	0	11.4	0	0.0	0	3.0	18	32	●
1994	13	26.3	41	57.5	0	0.0	0	14.9	0	0.0	0	1.3	18	28	●
1992	12	45.1	42	44.5	0	0.0	0	10.2	0	0.0	0	0.2	18	30	●
1991	8	34.5	46	51.8	0	0.0	0	13.0	0	0.4	0	0.3	18	38	●
1990	9	28.0	44	61.1	0	0.0	1	6.7	0	2.9	0	1.3	18	34	●
1988	10	32.7	43	55.9	0	0.0	1	10.8	0	0.4	0	0.2	18	32	●
1987	11	32.3	41	46.0	0	0.0	2	20.6	0	1.0	0	0.1	18	28	●
1986	13	28.7	40	52.0	0	0.0	1	18.4	0	0.3	0	0.6	18	26	●
1984	20	35.2	34	47.1	0	0.0	0	16.6	0	0.0	0	1.1	18	14	●
1983	21	37.8	33	45.8	0	0.0	0	16.0	0	0.1	0	0.3	18	12	●
1982	19	37.8	35	36.8	0	0.0	0	23.8	0	0.1	0	1.5	18	16	●
1980	15	40.0	39	54.2	0	0.0	0	5.0	0	0.0	0	0.8	54	24	●
1979	23	43.8	31	48.1	0	0.0	0	6.9	0	0.0	0	1.2	18	8	●
1978	29	49.5	25	43.8	0	0.0	0	4.7	0	0.0	0	2.0	18	4	●
1976	26	50.9	28	39.5	0	0.0	0	7.6	0	0.0	0	2.0	18	2	●
1975	21	52.4	33	33.5	0	0.0	0	13.0	0	0.0	0	1.1	18	12	●
1973	12	36.8	42	54.2	0	0.0	0	6.0	0	0.0	0	3.0	54	30	●

Ward history of Coventry

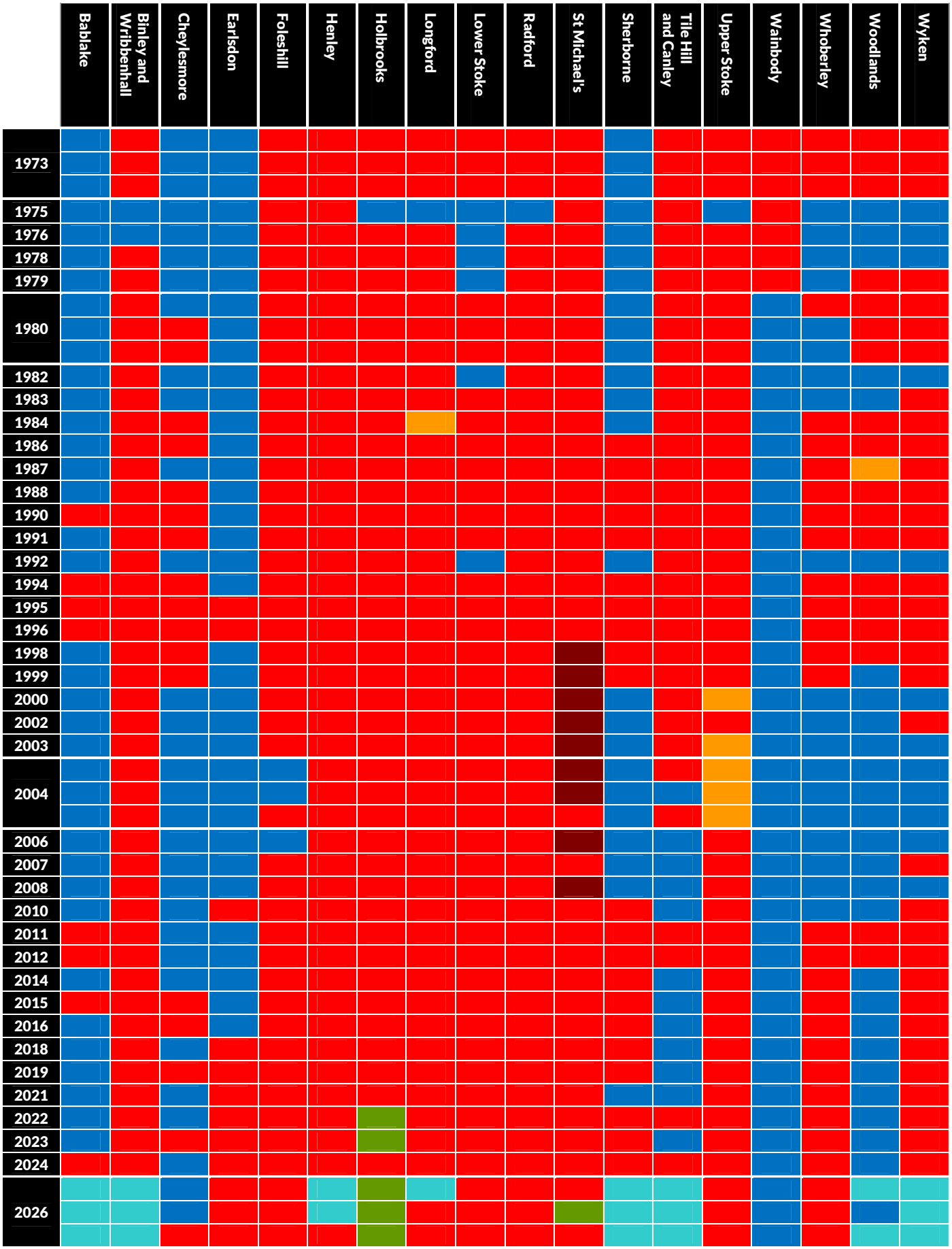

Bablake
Coventry North West

GAIN 3

Lisa Boyle	**Ref**	**1,987**	**36.5**
Jamie D. Fearn	**Ref**	**1,820**	**33.5**
Jennifer C. Wells	**Ref**	**1,741**	**32.0**
*Jaswant S. Birdi	Con	1,298	23.9
Martin Asamoah	Lab	1,084	19.9
*Tarlochan S. Jandu	Con	966	17.8
Joshi Ram	Lab	944	17.4
Dianabasi Nkantah	Lab	936	17.2
Peter Brommer	Grn	840	15.4
Muhammad Tariq	Con	757	13.9
Niall M.J. Webb	Grn	713	13.1
Tramore A. Masterson-Lawrence	Grn	680	12.5
Lee J. Stuart	Ind	357	6.6
Russell D. Field	LD	309	5.7
Karen Wilson	Cit	183	3.4

antecedent: Bablake

Binley and Willenhall
Coventry East

GAIN 3

Paul N. Cowley	**Ref**	**1,958**	**41.5**
Marcus L.P. Fogden	**Ref**	**1,735**	**36.8**
Jennifer Odje	**Ref**	**1,648**	**35.0**
*Ram Lakha	Lab	1,389	29.5
Seyi Agboola	Lab	1,359	28.8
Emma D. O'Neil	Lab	1,236	26.2
David J. Feetenby	Grn	600	12.7
Sarah J. Ockenden	Grn	595	12.6
Callum A. Mace	Grn	544	11.5
Heather J. Pearson	Con	440	9.3
Paras Jain	Con	403	8.5
Cameron E. Baxter	Cit	355	7.5
Neda Rahimian	Con	288	6.1
Harry E. Penhale	LD	210	4.4
Robert Slater	TUSC	85	1.8

antecedent: Binley and Willenhall

Cheylesmore
0% Coventry East
100% Coventry South

***Roger M.J. Bailey**	**Con**	**2,164**	**38.7**
***Barbara C. Mosterman**	**Con**	**1,735**	**31.1**
***Richard J. Brown**	**Lab**	**1,446**	**25.9**
Shiva Pala	Con	1,390	24.9
John-Paul Ahearne	Ref	1,351	24.2
John Peakman	Ref	1,304	23.3
Pouneh Ahari	Lab	1,165	20.9
Folajimi Ashiru	Ref	1,083	19.4
Barbara Collins	Grn	1,013	18.1
Mohammed B. Miah	Lab	1,010	18.1
Danielle Watts	Grn	903	16.2
Sebastian P. Rumsby	Grn	894	16.0
Rachel E.T. Green	LD	327	5.9
Marie B. Egan	TUSC	118	2.1
Fa Madzi	TUSC	93	1.7

antecedent: Cheylesmore

Earlsdon
Coventry South

***Kindy Sandhu**	**Lab**	**2,373**	**36.7**
Lynnette C. Kelly	**Lab**	**2,232**	**34.5**
***Antony J. Tucker**	**Lab**	**2,110**	**32.6**
John Allbright	Ref	1,377	21.3
Janet E. Roberts	Grn	1,346	20.8
Stuart Beamish	Ref	1,307	20.2
Edward Manning	Grn	1,214	18.8
Kenneth J. Taylor	Con	1,206	18.6
Maureen Lapsa	Ref	1,192	18.4
Michael Roberts	Grn	1,147	17.7
Katherine Emery	Con	1,111	17.2
Zaid Rehman	Con	969	15.0
Stephen J. Richmond	LD	563	8.7
James Simpson	LD	361	5.6
Robyn C. Simpson	LD	338	5.2
Doris I. Militarschi	TUSC	113	1.7
Paul Crilly	SDP	81	1.3
Barnie Giltrap	SDP	76	1.2
Michael A.N. Newton	SDP	72	1.1

antecedent: Earlsdon

Foleshill
Coventry East

***Abdul S. Khan**	**Lab**	**1,934**	**46.2**
***Shakila Nazir**	**Lab**	**1,828**	**43.7**
Habib Rehman	**Lab**	**1,689**	**40.3**
Raja R. Meesala	Grn	901	21.5
Zeeshan Qazi	Grn	862	20.6
Sujatha Misala	Grn	839	20.0
Mohammed A. Dad	WP	665	15.9
Paul Bedson	WP	504	12.0
Duncan P. Holden	Ref	482	11.5
Onkar Singh	Ref	471	11.3
Joshua Richardson	Ref	448	10.7
John Karabinas	WP	365	8.7
Ashwin Rathod	Con	290	6.9
Lavinder Shargill	Con	288	6.9
Christopher Winters	Con	245	5.9
Anna M. Richmond	LD	168	4.0
Mila Matharu	TUSC	81	1.9

antecedent: Foleshill

Henley
Coventry East

GAIN 2

Melanie Gregory	**Ref**	**1,755**	**36.4**
Alistair P. Cole	**Ref**	**1,722**	**35.7**
***Ed Ruane**	**Lab**	**1,573**	**32.7**
*Patricia Seaman	Lab	1,502	31.2
Harjinder S. Sehmi	Ref	1,491	30.9
Neil Rider	Lab	1,488	30.9
Deepesh Scariya	Con	761	15.8
Rachael P. Douglas	Grn	690	14.3
Timothy Sawdon	Con	683	14.2
Josmi Varghese	Con	671	13.9
Oscar I. Kemble	Grn	640	13.3
Raja B. Khan	Grn	547	11.4
David-Leigh Waters	LD	236	4.9
Aidan S. O'Toole	TUSC	74	1.5

antecedent: Henley

Holbrooks
Coventry North West

GAIN 1

***Stephen R.G. Gray**	**Grn**	**2,098**	**43.0**
***Esther M. Reeves**	**Grn**	**1,750**	**35.9**
Thomas Jewell	**Grn**	**1,704**	**35.0**
Tony Martin	Ref	1,341	27.5
Anthony A. Middleton	Ref	1,243	25.5
Kevin J. Hennessy	Lab	1,183	24.3
Balhar Singh	Ref	1,161	23.8
*Rachel E. Lancaster	Lab	1,157	23.7
Sumera Kiani	Lab	1,081	22.2
Anant Agarwal	Con	580	11.9
John S. Hargreaves	Con	416	8.5
Hannah I. Ejebilagbo	Con	362	7.4
Christopher J. Seeley	LD	146	3.0
Lenny Shail	TUSC	39	0.8
Portia T. O'Toole	TUSC	32	0.7

antecedent: Holbrook

Longford
Coventry East

GAIN 1

Amor Albert	**Ref**	**1,629**	**36.2**
***Linda Bigham**	**Lab**	**1,562**	**34.8**
***George A. Duggins**	**Lab**	**1,489**	**33.1**
*Lindsley Harvard	Lab	1,422	31.6
Venesa R. Robinson	Ref	1,412	31.4
John L. Quintanilla	Ref	1,400	31.2
Julian Allam	Grn	765	17.0
Julia Rosenthal-Camuzano	Grn	749	16.7
Kolapo Abubaicar	Grn	725	16.1
Mikle Ballinger	Con	468	10.4
Sheila A. Bellamy	Con	458	10.2
Rafat Rahati	Con	318	7.1
Juliet E.S. Thomas	LD	260	5.8
James Donnelly	TUSC	102	2.3

antecedent: Longford

Lower Stoke
Coventry South

Shahnaz Akhter	**Lab**	**1,718**	**33.4**
***Rupinder Singh**	**Lab**	**1,690**	**32.9**
***John D. McNicholas**	**Lab**	**1,671**	**32.5**
Craig J.W. Bills	Ref	1,441	28.0
Irena Bosworth	Ref	1,339	26.0
Avtar Taggar	Ref	1,222	23.8
Christine L. Brown	Grn	1,001	19.5
Robert T. Bell	Grn	999	19.4
David L. Fuschi	Grn	805	15.7
Lindsey Blundell	Con	656	12.8
Dhruv Chopra	Con	524	10.2
Eziamaka G. Nwakile	Con	447	8.7
Charlie Gordon	Ind	308	6.0
Sean Worrell	LD	253	4.9
Adam J. Harmsworth	TUSC	77	1.5

antecedent: Lower Stoke

Radford
Coventry North West

Angela Hopkins	**Lab**	**1,583**	**35.1**
***Patricia M. Hetherton**	**Lab**	**1,481**	**32.8**
***Mal Mutton**	**Lab**	**1,367**	**30.3**
Monica Martin	Ref	1,268	28.1
Keith Ward	Ref	1,243	27.6
Wasim Chaudhry	Ref	1,206	26.7
Katie Byrne	Grn	1,146	25.4
Julie Spriddle	Grn	910	20.2
Amy R. Worrall	Grn	870	19.3
Don Singh	Con	450	10.0
Andrew J. Williams	Con	449	10.0
Hamaad Khan	Con	424	9.4
James D. Robertson	LD	242	5.4
Alan N.H. Checklin	TUSC	137	3.0

antecedent: Radford

St Michael's
GAIN 1

Coventry South

***Naeem Akhtar**	**Lab**	**1,633**	**37.9**
Matthew Greenhalgh	**Grn**	**1,554**	**36.1**
Sanjida Jobbar	**Lab**	**1,414**	**32.8**
David B. Ridley	Grn	1,411	32.8
*James O'Boyle	Lab	1,405	32.6
Victor Squiss-Banigo	Grn	1,294	30.0
Gary R. Fripp	Ref	587	13.6
Andrian Apostol	Ref	583	13.5
Bradley Robertson	Ref	551	12.8
Ian E. Johnson	Con	476	11.1
Mary Taylor	Con	431	10.0
Laura F. Ridley	Con	429	10.0
David Nellist	TUSC	280	6.5
Judy Griffiths	TUSC	183	4.2
Benoit D. Jones	LD	175	4.1
Adam A. Tyas	TUSC	163	3.8

antecedent: St Michael's

Sherbourne
GAIN 3

Coventry North West

Jacqueline Gardiner	**Ref**	**2,119**	**36.8**
Charles Phillips	**Ref**	**1,892**	**32.9**
Daniel Stainton	**Ref**	**1,828**	**31.8**
Beatrice Christopher	Lab	1,622	28.2
*Gavin J. Lloyd	Lab	1,501	26.1
*David Toulson	Lab	1,421	24.7
Georgia Cowie	Grn	1,069	18.6
Steven N. Bingham	Grn	1,034	18.0
David Priestley	Grn	870	15.1
Samuel Heslop-Griffin	Con	764	13.3
Harry Jefferies-Readman	Con	705	12.3
Ruth Winters	Con	687	11.9
Rachel M. Norwood	LD	369	6.4
Jane E. Nellist	TUSC	213	3.7

antecedent: Sherbourne

Tile Hill and Canley
GAIN 3

11% Coventry North West
89% Coventry South

Marcus E. Laps	**Ref**	**1,951**	**33.3**
William D. Davies	**Ref**	**1,945**	**33.2**
Steven Keough	**Ref**	**1,789**	**30.5**
Alysha Cardwell-Kashif	Grn	1,170	19.9
*Abdul Jobbar	Lab	1,110	18.9
Joshua Sapey	Grn	1,098	18.7
Christine E. Thomas	Lab	1,086	18.5
Randhir K. Auluck	Lab	1,081	18.4
Bruce R. Tetlow	Grn	980	16.7
Alex Clinton-Carter	Con	813	13.9
*Grace Lewis	Ind	765	13.0
Nilesh K. Singh	Con	625	10.7
Harrison E. Smith	Con	594	10.1
Rebecca A. O'Dell	LD	354	6.0

antecedent: Westwood

Upper Stoke
100% Coventry East
0% Coventry South

***Kamran A. Caan**	**Lab**	**1,708**	**37.8**
***Amirjit Kaur**	**Lab**	**1,506**	**33.3**
***Gurdev S. Hayre**	**Lab**	**1,505**	**33.3**
Carole K.A. Brightwell	Ref	1,440	31.9
Dean E. Brightwell	Ref	1,381	30.6
Arthur W. Dorr	Ref	1,258	27.8
Sarah Grayson-Dewis	Grn	908	20.1
Uilani G. McLeod	Grn	729	16.1
Edward J.J. Reeves	Grn	714	15.8
Henry Clelland	Con	402	8.9
Julia J. Clarke	LD	350	7.7
Pauline A. Venables	Con	332	7.3
Gaf Rahati	Con	300	6.6
Terri Rosser	TUSC	107	2.4

antecedent: Upper Stoke

Wainbody
Coventry South

***John A. Blundell**	**Con**	**2,516**	**41.9**
***Matilda Heaven**	**Con**	**2,475**	**41.2**
Pratibha Reddy	**Con**	**2,208**	**36.7**
Steven Arnold	Ref	1,202	20.0
Heather A. Parker	Grn	1,126	18.7
Alexander Grainger	Grn	1,123	18.7
James Lorimer	Lab	1,104	18.4
David P. Hodges	Grn	1,064	17.7
Taj Singh	Lab	990	16.5
Ashir Anwar	Ref	986	16.4
Md Abdul Fattah	Lab	935	15.6
Iddrisu Sufyan	Ref	842	14.0
James F. Morshead	LD	397	6.6
Anthony G. Downes	TUSC	91	1.5

antecedent: Wainbody

Whoberley
94% Coventry North West
6% Coventry South

***Jayne E. Innes**	**Lab**	**2,026**	**35.7**
***Pervez Akhtar**	**Lab**	**1,877**	**33.1**
Julie Jones	**Lab**	**1,785**	**31.5**
Amanda Bryant	Ref	1,670	29.4
Glenn M. Williams	Ref	1,601	28.2
Peter M. Evans	Ref	1,585	27.9
Anne Patterson	Grn	1,262	22.2
Nigel Ely	Grn	1,245	21.9
Elizabeth Thompson	Grn	1,169	20.6
Diane S. Crookes	Con	618	10.9
Subhash Patel	Con	436	7.7
William Sidhu	Con	436	7.7
Rambir S. Khatkar	LD	271	4.8
Richard O. Baker	TUSC	166	2.9

antecedent: Whoberley

Woodlands
GAIN 2

Coventry North West

Adrian Bryant	**Ref**	**1,909**	**33.8**
Julia E. Lepoidevin	**Con**	**1,827**	**32.4**
Duncan Clark	**Ref**	**1,820**	**32.2**
Jessica F. Mason	Ref	1,802	31.9
*Peter R. Male	Con	1,801	31.9
*Gary C. Ridley	Con	1,643	29.1
Saheed B. Awoyemi	Lab	790	14.0
Thomas Rider	Lab	785	13.9
Martin Day	Grn	771	13.7
Lucy Emke	Grn	715	12.7
Lesley C. Sim	Grn	642	11.4
Srosh Tahir	Lab	603	10.7
Jack A.N. Leonard	LD	296	5.2
Ian A. Rogers	Cit	250	4.4
Sarah S. Smith	TUSC	65	1.2

antecedent: Woodlands

Wyken
GAIN 3

Coventry East

Frank Beechey	**Ref**	**2,131**	**37.1**
Dawn McCann	**Ref**	**2,060**	**35.9**
Andrew W. Bullock	**Ref**	**2,019**	**35.2**
*Faye Abbott	Lab	1,877	32.7
Mohinder Dhadda	Lab	1,587	27.7
Saeeda S. Tauseef	Lab	1,381	24.1
Mark Harrison	Grn	891	15.5
Madeleine Brown	Con	816	14.2
Jordan McCafftey	Grn	731	12.7
Kirthika Naguleswaran-Clarke	Grn	687	12.0
Ioannis Kalianidis	Con	607	10.6
Farzad Misaghi	Con	505	8.8
Andre Soares	LD	319	5.6
Gary R. Cooper	Cit	209	3.6
Stephen R. Archer	TUSC	112	2.0

antecedent: Wyken

Summary of results: Coventry

	Year	Elec	%Poll	Con	Lab	LD	Grn	Ref	Ind	Oths
Bablake	2026	12,161	42.4	18.5	18.2	5.7	13.7	34.0	6.6	3.4
	2024	13,684	30.8	36.3	38.3	3.7	6.9			14.6
	2023	13,265	28.9	46.2	36.4	4.9	7.4			5.3
	2022	12,848	32.4	50.0	33.5	4.8	7.0			4.7
Binley and Willenhall	2026	13,331	34.6	8.0	28.2	4.4	12.3	37.8		9.3
	2024	13,414	26.6	15.9	41.8					42.4
	2023	13,226	23.2	17.7	45.3					37.0
	2022	13,008	25.4	28.9	41.3		7.1			22.7
Cheylesmore	2026	13,060	42.9	31.6	21.6	5.9	16.8	22.3		1.9
	2024	12,067	33.7	44.7	41.5	1.9	7.3			4.6
	2023	11,860	31.9	39.4	44.3	4.6	7.0			4.7
	2022	11,797	33.4	47.0	38.7	4.9	5.6			3.7
Earlsdon	2026	12,462	52.7	16.9	34.6	6.5	19.1	20.0		2.9
	2024	11,875	43.3	32.6	52.7	12.0				5.7
	2023	11,888	42.4	31.5	56.4		7.5			4.6
	2022	11,846	44.9	29.0	53.0	8.9	4.7			4.3
Foleshill	2026	14,010	30.9	6.6	43.4	4.0	20.7	11.2		14.1
	2024	13,971	31.6	8.2	46.9	2.9			37.9	4.2
	2023	13,576	22.8	14.5	78.5					6.9
	2022	13,199	29.9	9.5	46.0				44.5	
Henley	2026	14,433	34.2	14.6	31.6	4.9	13.0	34.3		1.5
	2024	15,016	25.9	22.6	58.5	5.0	6.5			7.4
	2023	14,795	21.9	20.5	62.6		8.7			8.3
	2022	14,735	23.2	28.2	54.8		8.7			8.3
Holbrooks	2026	13,657	37.3	9.3	23.4	3.0	38.0	25.6		0.7
Holbrook	2024	13,778	29.1	10.8	55.2		31.2			2.8
	2023	13,619	25.9	11.3	42.5		44.8			1.7
	2022	13,478	30.6	7.1	39.3		51.3			2.4
Longford	2026	14,175	32.5	9.2	33.2	5.8	16.6	32.9		2.3
	2024	14,404	24.6	14.6	65.9	3.5	8.2			7.8
	2023	14,248	20.8	17.7	67.6		7.7			7.0
	2022	14,151	23.1	19.8	60.9	5.6	9.1			4.6
Lower Stoke	2026	13,611	37.0	10.6	32.9	4.9	18.2	25.9	6.0	1.5
	2024	16,107	27.4	18.7	61.5	4.0	8.2			8.5
	2023	15,729	24.6	23.1	55.6	5.2	8.7			7.3
	2022	15,374	25.0	21.2	59.5		10.5			8.9
Radford	2026	14,087	32.6	9.8	32.7	5.4	21.6	27.5		3.0
	2024	12,701	14.2	17.6	58.0	5.3	8.4			10.8
	2023	13,226	21.2	19.1	60.1		9.5			11.3
	2022	13,122	22.6	20.3	61.1		8.8			9.8
St Michael's	2026	16,074	27.7	10.4	34.4	4.1	33.0	13.3		4.8
	2024	15,258	23.8	9.8	62.1	4.1	9.2			14.9
	2023	13,143	21.6	11.1	66.2	4.8	6.2			3.9
	2022	11,844	23.1	9.9	69.8		6.7			13.6
Sherbourne	2026	14,225	40.4	12.5	26.3	6.4	17.2	33.8		3.7
	2024	12,356	31.2	39.0	42.8	3.6	6.8			7.8
	2023	12,152	28.8	40.8	41.4	4.3	7.3			6.2
	2022	11,990	30.5	38.9	39.9	4.8	9.2			7.1
Tile Hill and Canley	2026	14,245	38.1	11.6	18.6	6.0	18.4	32.3	13.0	
Westwood	2024	14,243	29.1	34.5	47.3	4.9	8.3			5.0
	2023	13,923	25.9	47.1	38.9	5.5	6.8			1.8
	2022	13,617	26.8	39.5	42.3	6.5	9.7			2.1
Upper Stoke	2026	13,274	34.5	7.6	34.8	7.7	17.3	30.1		2.4
	2024	13,655	26.1	14.4	57.9	5.3	8.1		5.7	7.7
	2023	13,357	21.3	17.4	59.0		12.6			11.1
	2022	13,311	22.3	19.7	57.5		12.1			10.7

	Year	Elec	%Poll	Con	Lab	LD	Grn	Ref	Ind	Oths
Wainbody	2026	11,889	50.2	39.9	16.8	6.6	18.4	16.8		1.5
	2024	9,485	39.8	49.8	34.5	4.5	6.9			4.4
	2023	10,092	37.9	49.1	36.0	5.6	7.1			2.3
	2022	10,860	36.1	53.7	33.5	5.5	5.0			2.3
Whoberley	2026	12,396	45.4	8.8	33.4	4.8	21.6	28.5		2.9
	2024	11,835	31.8	22.0	55.6	5.3	11.5			5.5
	2023	11,620	29.6	22.8	54.5	6.4	11.0			5.4
	2022	11,583	33.7	23.5	61.5	4.4	7.8			2.8
Woodlands	2026	12,588	43.2	31.1	12.9	5.2	12.6	32.6		5.6
	2024	13,878	30.5	47.5	37.2	5.1	5.1			5.0
	2023	13,751	29.2	52.4	33.1	6.7	5.7			2.1
	2022	13,614	31.0	51.0	34.5	6.9	4.5			3.0
Wyken	2026	13,875	40.6	11.2	28.2	5.6	13.4	36.1		5.6
	2024	12,632	28.4	36.1	47.3	3.3	6.5			6.8
	2023	12,418	25.1	29.8	50.0		10.5			9.7
	2022	12,546	27.1	34.3	48.4		10.8			6.5

1980

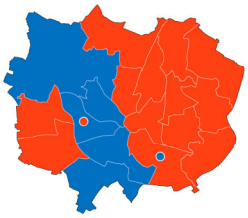

1982

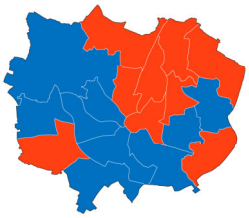

1983

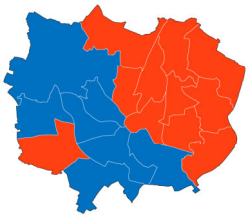

1984

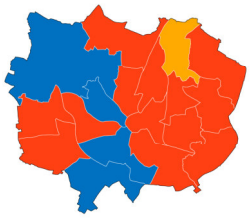

1986

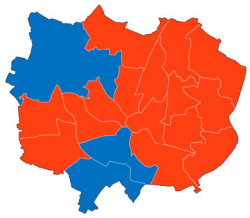

1986

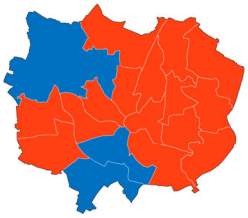

1987

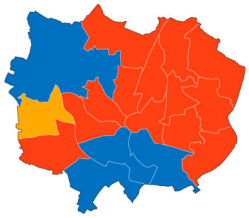

1988

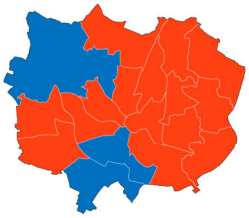

1990

1991

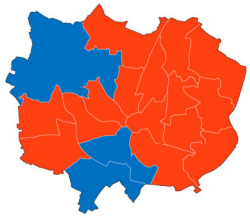

1992

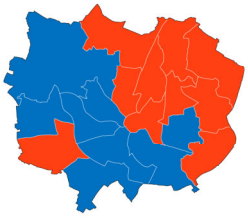

1994

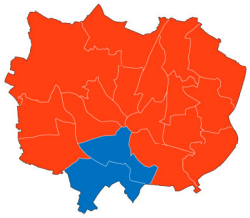

1995

1996

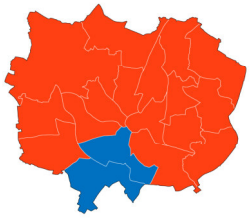

1998

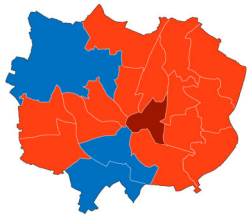

1999

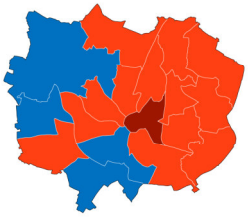

2000

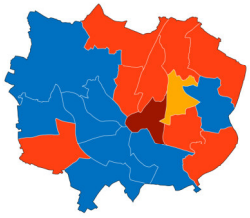

2002

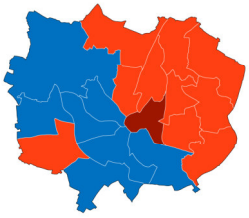

2003

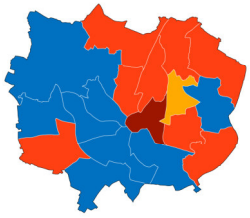

2004

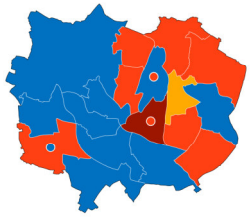

2006

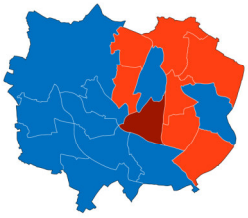

2007

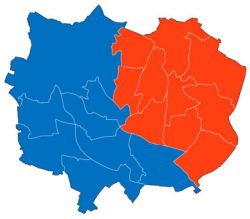

2008

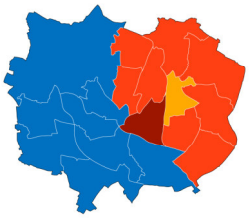

2010

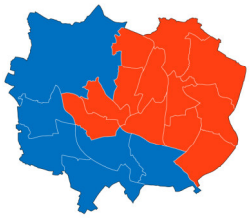

2011

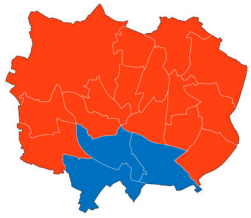

2012

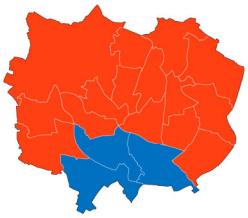

2014

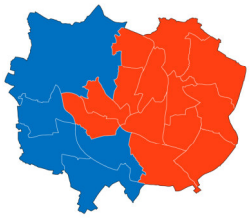

2015

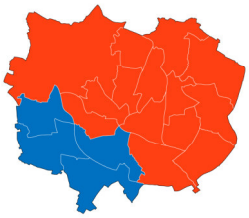

2016

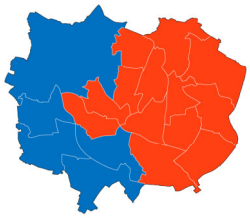

2018

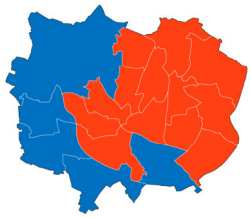

2019

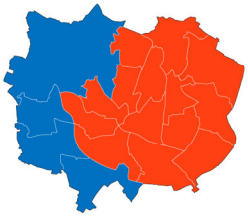

2021

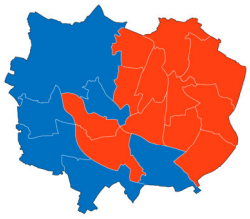

2022

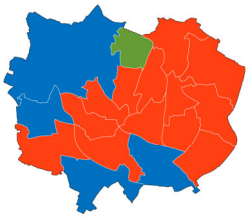

2023

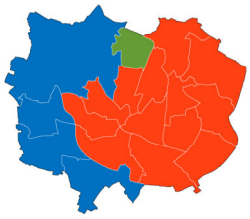

2024

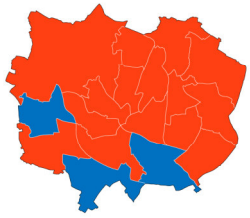

2026

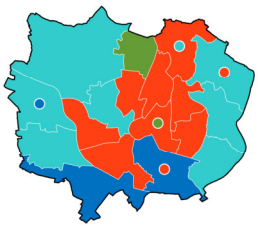

Crawley

0	4	10	21	10	11	0	0	0	0	0	0
▼7		▼4		▲10		◆		◆		◆	

Labour retain control - majority: 6 seats

Crawley council-wide results

	seats	vote	seats	vote	seats	vote	seats	vote	seats	vote	seats	vote	total	maj	
2026	4	20.9	21	24.1	11	33.7	0	5.0	0	14.9	0	1.4	12	6	●
2024	11	36.9	25	44.9	0	0.0	0	0.0	0	11.0	0	7.2	12	14	●
2023	16	40.2	20	47.6	0	0.0	0	1.5	0	8.7	0	2.0	12	4	●
2022	17	42.0	19	44.5	0	0.0	0	4.2	0	7.9	0	1.4	12	2	●
2021	18	48.8	18	39.6	0	0.0	0	4.7	0	6.6	0	0.3	12		
2019	17	44.6	19	43.3	0	0.0	0	4.0	0	8.1	0	0.0	36	2	●
2018	17	47.3	20	47.3	0	0.0	0	4.0	0	0.0	0	1.4	12	3	●
2016	17	42.1	20	45.1	0	6.1	0	3.3	0	3.3	0	0.1	13	3	●
2015	18	51.6	19	37.2	0	6.5	0	2.5	0	2.0	0	0.2	12	1	●
2014	16	35.0	20	37.4	0	22.9	0	2.7	0	0.0	1	2.0	12	3	●
2012	21	50.3	16	18.1	0	3.3	0	18.8	0	2.4	0	7.1	11	5	●
2011	24	51.1	13	41.5	0	1.3	0	2.3	0	3.3	0	0.5	11	11	●
2010	26	50.1	11	37.4	0	0.3	0	6.9	0	0.0	0	5.3	12	15	●
2008	26	51.7	9	33.0	0	0.0	2	8.2	0	0.0	0	7.1	13	15	●
2007	23	48.8	11	29.1	0	0.0	3	13.5	0	2.3	0	6.3	12	15	●
2006	19	46.7	16	28.6	0	0.0	2	15.1	0	1.4	0	8.2	12	9	●
2004	16	38.2	19	33.1	0	0.0	2	13.4	0	8.3	0	7.0	37	1	●
2003	8	35.3	22	35.7	0	0.0	2	22.2	0	1.9	0	4.9	12	12	●
2002	7	28.5	23	48.7	0	0.0	2	19.6	0	0.0	0	3.2	11	14	●
2000	6	33.7	24	53.1	0	0.0	2	10.9	0	0.0	0	2.3	11	16	●
1999	5	29.1	25	55.9	0	0.0	2	14.6	0	0.0	0	0.4	11	18	●
1998	3	23.1	27	61.6	0	0.0	2	12.9	0	0.0	0	2.4	11	22	●
1996	2	21.6	28	67.4	0	0.0	2	11.0	0	0.0	0	0	11	24	●
1995	4	19.4	26	64.3	0	0.0	2	15.7	0	0.5	0	0.1	11	20	●
1994	7	19.6	23	62.9	0	0.0	2	15.9	0	1.6	0	0.0	11	14	●
1992	9	41.7	22	47.6	0	0.0	1	9.5	0	1.2	0	0.0	11	12	●
1991	7	35.5	24	46.0	0	0.0	1	17.4	0	0.6	0	0.5	13	16	●
1990	8	25.8	21	59.8	0	0.0	1	12.5	0	0.0	0	1.9	10	12	●
1988	10	36.5	21	51.5	0	0.0	1	5.0	0	0.0	0	7.0	11	10	●
1987	13	38.2	18	39.6	0	0.0	1	22.2	0	0.0	0	0.0	11	4	●
1986	12	28.3	20	50.9	0	0.0	0	20.8	0	0.0	0	0.0	10	8	●
1984	14	39.3	18	46.9	0	0.0	0	13.8	0	0.0	0	0.0	11	4	●
1983	12	39.8	20	41.6	0	0.0	0	18.6	0	0.0	0	0.0	12	8	●
1982	8	35.1	18	40.5	0	0.0	0	0.0	0	0.0	0	24.4	9	10	●
1980	8	36.5	18	57.2	0	0.0	0	6.3	0	0.0	0	0.0	9	10	●
1979	10	48.1	16	50.7	0	0.0	0	1.2	0	0.0	0	0.0	26	6	●
1976	11	40.4	14	40.1	0	0.0	0	15.4	0	0.0	0	4.1	25	3	●
1973	5	27.4	25	47.7	0	0.0	0	11.7	0	0.0	2	13.2	32	18	●

Ward history of Crawley

	Bewbush and North Broadfield	Broadfield	Furnace Green	Gossops Green & N.E. Broadfield	Ifield	Langley Green and Tushmore	Maidenbower	Northgate and West Green	Pound Hill North and Forge Wood	Pound Hill South and Worth	Southgate	Three Bridges	Tilgate
1973									6			5	
1976									6			4	
												1	
1979													
1980													
1982													
1983													
1984													
1986													
1987													
1988													
1990													
1991													
1992													
1994													
1995													
1996													
1998													
1999													
2000													
2002													
2003													
2004													
2006													
2007													
2008													
2010													
2011													
2012													
2014													
2015													
2016													
2018													
2019													
2021													
2022													
2023													
2024													
2026													

Bewbush and North Broadfield
Crawley

Ian Butler	**Ref**	**860**	**32.6**	
*Sharmila Sivarajah	Lab	809	30.6	- 19.5
Tina Belben	Con	390	14.8	- 15.2
Ryan H. Rooke	Grn	390	14.8	+ 2.2
Lawrence C. Mallinson	LD	151	5.7	
Robin Burnham	TUSC	40	1.5	

Broadfield
Crawley

Marie W. Mariette	**Ref**	**980**	**36.2**	
*Timothy Lunnon	Lab	803	29.6	- 22.2
David Bowen	Con	420	15.5	- 17.5
Carolina I. Rodrigues Braga	Grn	354	13.1	
Rachael Colbran	LD	153	5.6	- 3.6

Furnace Green
Crawley

Sarah Letissier	**Ref**	**761**	**33.9**	**+28.7**
*Hazel Hellier	Con	630	28.0	- 21.7
Younis Ainine	Lab	457	20.3	- 18.3
Timothy Peacock	Grn	254	11.3	
Kevin J.R. Osborne	LD	144	6.4	- 0.2

Gossops Green and North East Broadfield
Crawley

No election in 2026

Ifield
Crawley

Grainne Conway	**Ref**	**1,180**	**39.0**	
*Jillian Hart	Lab	752	24.9	- 26.1
Valerie Knight	Con	387	12.8	- 25.7
Ines E. Manning	Grn	368	12.2	+ 5.4
Richard W. Symonds	Ind	320	10.6	
Asim Hussain	TUSC	19	0.6	

Langley Green and Tushmore
Crawley

***Tahira Rana**	**Lab**	**750**	**32.5**	**- 18.5**
Oliver L. Pickstock	Ref	687	29.8	
Laura G. Menezes	Grn	403	17.5	+10.0
Alan Hellier	Con	323	14.0	- 16.0
Kemuel Thompson	LD	121	5.2	- 6.3
Lewis Earthrowl-Gould	TUSC	21	0.9	

Maidenbower
Crawley

Riszard Rzepa	**Ref**	**1,127**	**35.6**	
Imtiaz Khan	Con	789	24.9	- 23.1
Max Perry	Grn	526	16.6	- 11.4
Steven Pritchard	Lab	398	12.6	- 11.4
Sarah E. Smith	LD	330	10.4	

Northgate and West Green
Crawley

Mitchell Whiston	**Ref**	**1,038**	**34.1**	
Nicola Ascenso	Lab	835	27.4	- 7.8
Nicholas Park	Grn	510	16.8	+ 6.5
Susan Wheeler	Con	435	14.3	- 20.9
David L. Anderson	LD	213	7.0	+ 0.7
Pat Gedge	TUSC	13	0.4	

Pound Hill North and Forge Wood
Crawley

James Tidy	**Ref**	**1,131**	**31.9**	
Paul Castle	Con	907	25.5	- 28.2
Zahid Raja	Lab	793	22.3	- 24.0
Neal D. Murdoch	Grn	515	14.5	
Fidel Kuzamba	LD	204	5.7	

Pound Hill South and Worth
Crawley

Robert Laycock	**Ref**	**960**	**30.7**	
*Robert Lanzer	Con	959	30.7	- 23.9
Flynn R. Cowell	Lab	560	17.9	- 15.7
Heidi James-Dunbar	Grn	476	15.2	
Theo H. Van Der Lugt	LD	171	5.5	

Southgate
Crawley

Timothy Charters	**Ref**	**963**	**33.6**	
Zack Ali	Con	737	25.7	- 13.7
*Yasmin Khan	Lab	686	23.9	- 22.7
Robin D. Fitton	Grn	459	16.0	+ 9.9
Bret Shattock	TUSC	24	0.8	

Three Bridges
Crawley

Marilyn Hilton	**Lab**	**875**	**29.4**	**- 18.6**
Callum Johnson	Ref	782	26.3	
Jonathan Purdy	Con	612	20.5	- 18.7
Tom Wiggins	Grn	496	16.6	+ 9.7
Stephanie J. Robinson	LD	190	6.4	+ 0.5
Tim Holt	TUSC	24	0.8	

Three Bridges ward by-election

Mandie Hains	**Lab**	**821**	**32.7**
Georgia-Mae Pocock	Ref	762	30.3
Lekan H. Babalola	Grn	466	18.5
Omar Shafiq	Con	465	18.5

Tilgate
Crawley

Emma Whiteoak	**Ref**	**863**	**43.1**	
Tarek Miah	Con	454	22.7	- 28.7
Tony Patel	Lab	412	20.6	- 28.0
Hazel Mehmet	Grn	275	13.7	

Summary of results: Crawley

	Year	Elec	%Poll	Con	Lab	LD	Grn	Ref	Ind	Other
Bewbush and North Broadfield	2026	7,241	36.7	14.8	30.6	5.7	14.8	32.6		1.5
	2024	7,230	25.1	23.2	51.3		14.0			11.5
	2023	7,154	23.6	22.6	55.7		11.0		9.2	1.5
	2022	7,119	25.1	30.0	50.1		12.6		7.3	
Broadfield	2026	7,473	36.6	15.5	29.6	5.6	13.1	36.2		
	2024	7,384	24.6	54.5	28.4					17.1
	2023	7,330	23.4	29.8	54.6	7.3				8.2
	2022	7,268	25.9	33.0	51.8	9.2				6.0
Furnace Green	2026	4,596	49.0	28.0	20.3	6.4	11.3	33.9		
	2023	4,486	42.7	48.4	44.9					6.7
	2022	4,440	39.6	49.7	38.6	6.6				5.2
Gossops Green and North East Broadfield	2024	4,683	38.0	31.5	51.6		10.8			6.1
	2023	4,667	34.7	34.9	53.1		12.1			
Ifield	2026	7,260	41.9	12.8	24.9		12.2	39.0	10.6	0.6
	2024	7,202	29.0	33.3	50.6		11.1			5.1
	2023	7,152	30.0	39.0	46.3	5.1	9.6			
	2022	7,187	34.1	38.5	51.0	3.7	6.8			
Langley Green and Tushmore	2026	6,138	37.8	14.0	32.5	5.2	17.5	29.8		0.9
	2024	6,132	27.3	25.9	45.1				29.0	
	2023	6,086	27.2	36.4	63.6					
	2022	6,062	26.1	30.0	51.0	11.5	7.5			
Maidenbower	2026	6,774	46.9	24.9	12.6	10.4	16.6	35.6		
	2024	6,799	31.8	43.9	27.4		28.7			
	2023	6,753	32.7	51.5	20.8		27.7			
	2022	6,754	33.4	48.0	24.0		28.0			
Northgate and West Green	2026	7,886	38.9	14.3	27.4	7.0	16.8	34.1		0.4
	2024	7,741	29.0	28.9	53.5		12.5			5.1
	2023	7,699	27.2	33.4	54.6		12.0			
	2022	7,609	28.1	35.2	48.1	6.3	10.3			
Pound Hill North and Forge Wood	2026	7,678	46.4	25.5	22.3	5.7	14.5	31.9		
	2024	7,372	34.3	40.3	49.1		9.4			1.2
	2023	7,163	34.5	45.3	54.7					
	2022	6,872	29.4	53.7	46.3					
Pound Hill South and Worth	2026	6,281	50.0	30.7	17.9	5.5	15.2	30.7		
	2024	6,221	34.5	51.8	34.0		11.6			2.5
	2023	6,221	36.9	47.9	40.4		11.7			
	2022	6,189	36.2	54.6	33.6		11.8			
Southgate	2026	6,818	42.3	25.7	23.9		16.0	33.6		0.8
	2024	6,711	30.0	37.3	46.2		12.8			3.7
	2023	6,648	30.0	35.8	49.1	5.8	9.4			
	2022	6,503	36.3	39.4	46.6	7.9	6.1			
Three Bridges	2026	6,859	42.0	20.5	29.4	6.4	16.6	26.3		0.8
	2024	6,773	36.9	51.4	32.6		8.7		3.8	3.6
	2023	6,621	33.7	46.0	43.3		8.0			2.8
	2022	6,511	35.8	39.2	48.0	5.9	6.9			
Tilgate	2026	4,568	44.1	22.7	20.6		13.7	43.1		
	2024	4,495	33.7	36.6	48.7		8.0			6.8
	2022	4,430	52.6	51.4	48.6					

1983

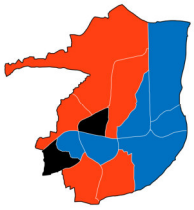

1984

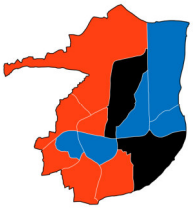

1986

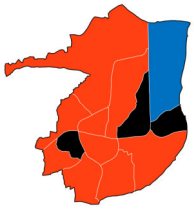

1987

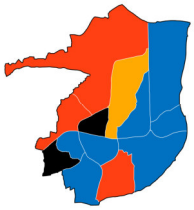

1988

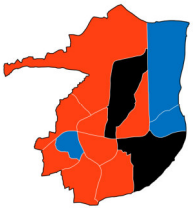

1990

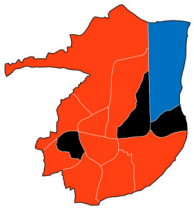

1991

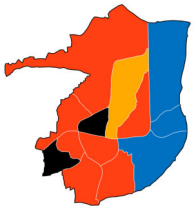

1992

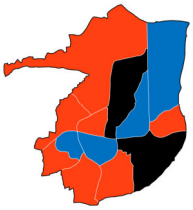

1994

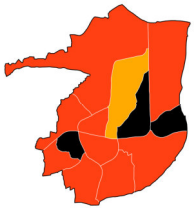

1995

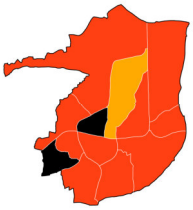

1996

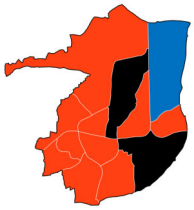

1998

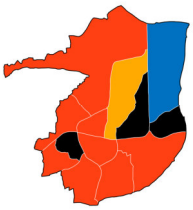

1999

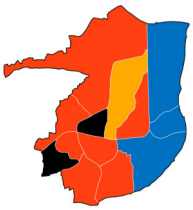

2000

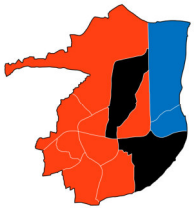

2002

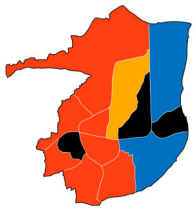

2003

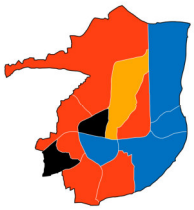

2004

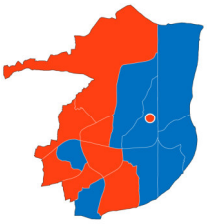

2006

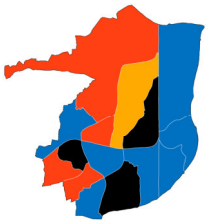

2007

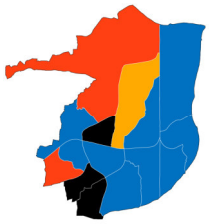

2008

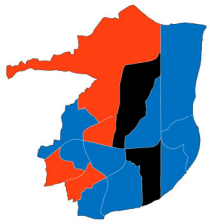

2010

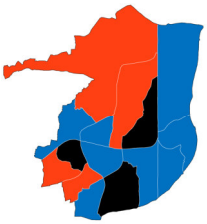

2011

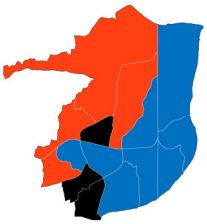

2012

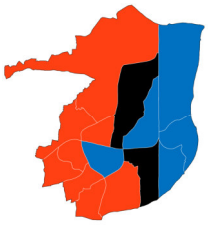

2014

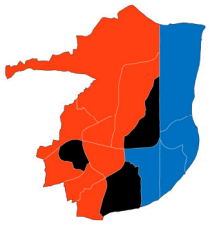

2015

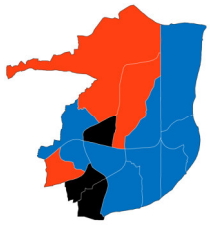

2016

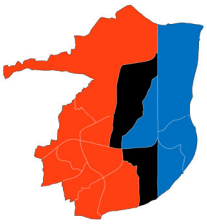

2018

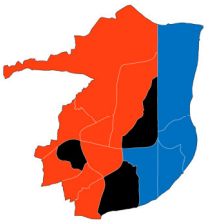

2019

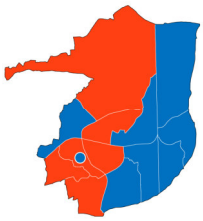

2021

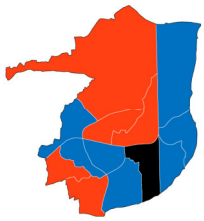

2022

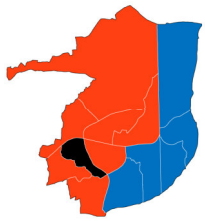

2023

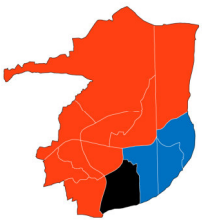

2024

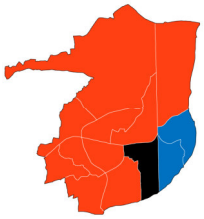

2026

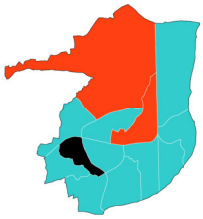

Dudley

2	27	1	15	21	23	0	4	0	0	0	3
▼7		▼19		▲23		▲1		◆		▲2	

Council remains under no overall control (minority Conservative administration)

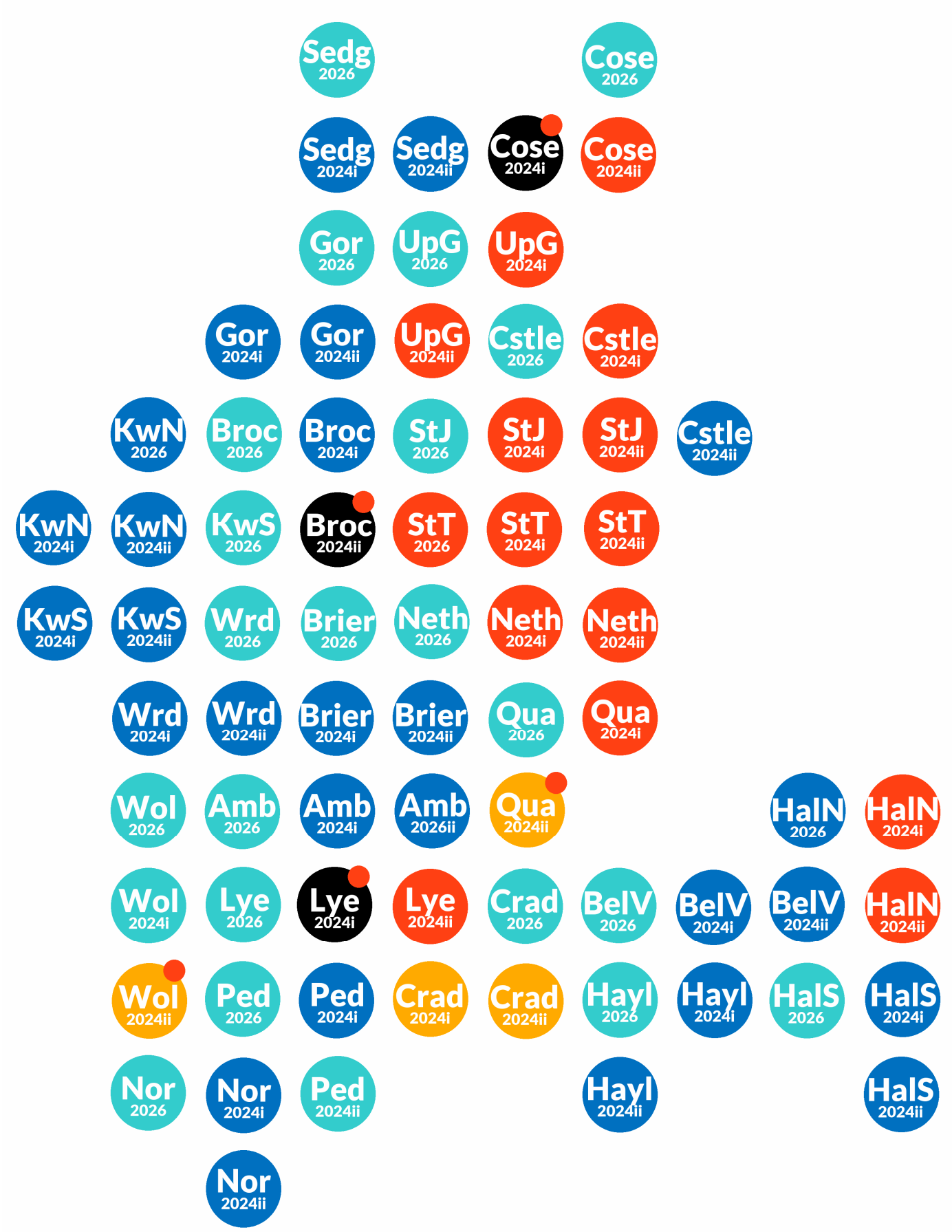

Dudley council-wide results

	seats	vote	seats	vote	seats	vote	seats	vote	seats	vote	seats	vote	total	maj	
2026	27	22.1	15	16.0	23	42.6	4	6.8	0	10.2	3	2.3	24		
2024	34	38.0	34	37.7	0	1.9	3	8.4	0	6.6	1	7.4	72		
2023	44	43.0	27	43.0	0	0.0	0	5.8	0	5.5	1	2.7	24	16	●
2022	46	47.9	26	42.7	0	0.0	0	6.1	0	1.3	0	2.0	24	20	●
2021	48	56.1	24	33.7	0	0.3	0	4.5	0	2.7	0	2.7	24	24	●
2019	36	41.0	36	31.9	0	10.3	0	3.3	0	4.2	0	9.3	24		
2018	36	48.1	36	39.2	0	7.8	0	2.5	0	2.3	1	0.1	24		
2016	28	33.1	36	39.0	1	22.8	0	1.2	0	3.8	8	0.1	24		
2015	25	37.6	38	33.7	0	23.1	0	1.0	0	4.4	9	0.2	24	4	●
2014	20	29.2	40	32.3	7	32.4	0	0.8	0	5.3	12	0.0	24	8	●
2012	30	31.7	41	43.9	0	14.7	0	1.8	1	6.7	1	1.2	24	10	●
2011	43	40.1	28	40.4	0	8.5	0	5.9	0	4.1	1	1.0	24	14	●
2010	44	39.7	26	33.9	0	10.3	1	13.2	0	1.0	1	1.9	24	16	●
2008	43	43.7	26	25.4	1	14.4	2	8.9	0	0.0	1	7.6	24	14	●
2007	39	36.6	28	28.7	0	16.3	5	9.1	0	0.8	0	8.5	24	6	●
2006	40	42.5	26	31.9	0	3.8	5	15.0	0	0.3	1	6.5	24	8	●
2004	40	40.8	25	30.5	0	0.0	7	22.4	0	0.0	0	6.3	72	8	●
2003	31	39.6	30	34.5	0	0.0	10	21.0	0	0.0	1	4.9	24		
2002	24	39.1	37	38.6	0	0.0	11	20.8	0	0.3	0	1.2	24	2	●
2000	18	45.8	43	34.5	0	0.0	11	19.4	0	0.0	0	0.3	24	14	●
1999	8	35.1	54	46.4	0	0.0	10	17.7	0	0.0	0	0.8	24	36	●
1998	7	34.2	58	46.9	0	0.0	7	18.2	0	0.0	0	0.7	24	44	●
1996	8	27.5	60	58.7	0	0.0	4	13.3	0	0.2	0	0.3	24	48	●
1995	20	25.4	50	62.5	0	0.0	2	9.5	0	0.6	0	2.0	24	28	●
1994	33	31.8	38	55.8	0	0.0	1	4.1	0	0.8	0	7.5	24	4	●
1992	36	55.6	36	35.8	0	0.0	0	6.8	0	1.8	0	0.0	24		
1991	29	49.7	43	44.3	0	0.0	0	5.2	0	0.3	0	0.5	24	14	●
1990	31	38.9	41	55.6	0	0.0	0	0.0	0	2.9	0	2.6	24	10	●
1988	31	45.2	41	48.7	0	0.0	0	2.9	0	0.0	0	3.2	24	10	●
1987	31	51.2	41	31.5	0	0.0	0	16.8	0	0.1	0	0.4	24	10	●
1986	25	37.2	46	49.3	0	0.0	0	13.4	0	0.0	1	0.1	24	20	●
1984	35	40.4	36	49.8	0	0.0	1	8.5	0	0.1	0	1.2	24		
1983	42	43.6	29	43.3	0	0.0	1	12.9	0	0.2	0	0.0	24	12	●
1982	40	42.2	29	33.0	0	0.0	3	23.7	0	0.0	0	1.1	72	8	●
1980	30	41.2	32	50.4	0	0.0	0	5.9	0	0.1	4	2.4	22		
1979	38	50.5	26	48.7	0	0.0	1	0.5	0	0.0	1	0.3	22	10	●
1978	42	49.7	22	44.2	0	0.0	1	1.4	0	0.0	1	4.7	22	18	●
1976	37	55.7	26	35.5	0	0.0	2	5.8	0	0.0	1	3.0	22	8	●
1975	29	50.1	35	35.0	0	0.0	1	11.4	0	0.0	1	3.5	22	4	●
1973	24	38.6	40	47.7	0	0.0	1	1.7	0	0.0	1	12.0	66	14	●

Ward history of Dudley

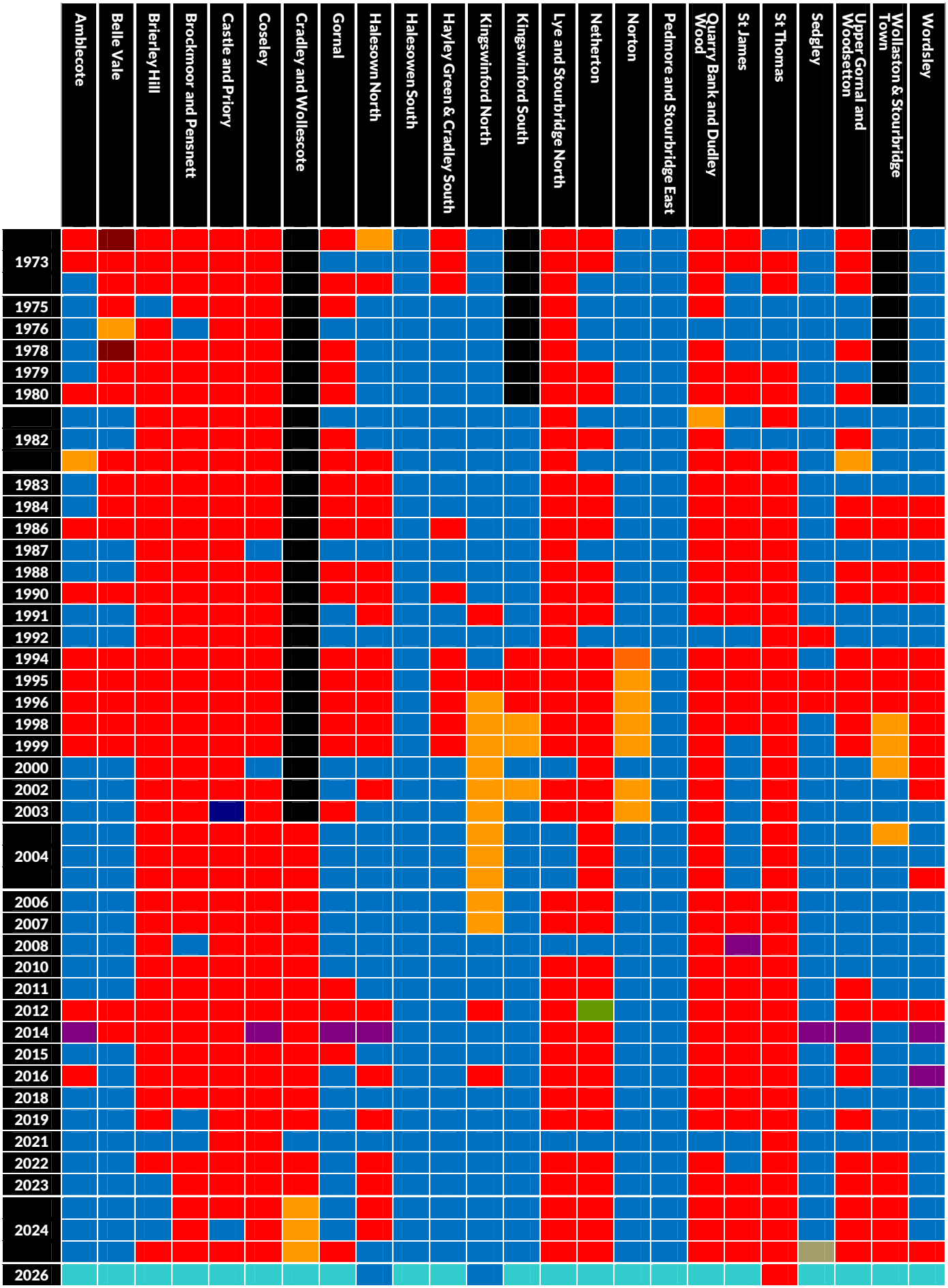

Amblecote
Stourbridge

Wayne A. Lewis	**Ref**	**1,685**	**40.0**	
*Kamran Razzaq	Con	1,522	36.1	- 12.2
Benjamin J. McCloskey	Lab	435	10.3	- 20.5
Adrian Mabe	Grn	325	7.7	- 0.5
Ian M. Flynn	LD	233	5.5	- 0.1

Belle Vale
Halesowen

Angela Blythe	**Ref**	**1,437**	**35.5**	
*Peter W. Dobb	Con	1,263	31.2	- 19.4
Ben E. Pugh	Lab	736	18.2	- 23.2
Stephen Hilton	Grn	465	11.5	
Richard Wanklin	LD	137	3.4	- 4.6

Brierley Hill and Wordsley South
Stourbridge

John A. Dickenson	**Ref**	**1,365**	**42.4**	
Shane G. Birch-Bastock	Con	718	22.3	- 17.7
Karen E. Jones	Lab	408	12.7	- 23.8
Andrew M. Bennett	Grn	355	11.0	- 1.1
Wayne T. Lewis	BCP	237	7.4	
Aneesa Nawaz	LD	122	3.8	- 1.8

Brockmoor & Pensnett
Dudley

Joel B. Hyde	**Ref**	**1,515**	**47.1**	
*Karen J. Westwood	BCP	761	23.7	
John R. Martin	Lab	452	14.1	- 49.3
Matthew Snell	Con	362	11.3	- 16.9
Jonathan M. Bramall	LD	118	3.7	

Castle and Priory
Dudley

Can Y. Ibrahim	**Ref**	**1,555**	**47.9**	
Anthony J. Middleton	Lab	696	21.4	- 26.1
Anthony S. Dugmore	Grn	377	11.6	
Daniel Dale	Con	357	11.0	- 28.9
*Karl Denning	BCP	172	5.3	
David A. Bramall	LD	84	2.6	- 10.0

Coseley
3% Dudley
97% Tipton and Wednesbury

Satwat K. Nawabzada	**Ref**	**1,904**	**55.2**	
*David C. Roberts	Lab	712	20.6	- 48.2
Henry O.D. Oche	Con	373	10.8	- 20.4
Toni E. Baker	Grn	340	9.9	0.0
Roxanne Holmes	LD	86	2.5	
Martin P. Day	Liber	25	0.7	

Cradley North and Wollescote
Halesowen

Caley Ashman	**Ref**	**1,271**	**36.1**	
*Ethan B. Stafford	LD	1,194	33.9	- 11.8
Matthew W.D. Collins	Lab	382	10.9	- 19.9
Bridget C. Hilton	Grn	256	7.3	
Gary Perry	Con	220	6.3	- 14.0
Abdul Qadus	Ind	183	5.2	

Gornal
Dudley

Wayne C. Whitehouse	**Ref**	**2,532**	**59.9**	
Claire-Louise Sullivan	Con	854	20.2	- 14.3
Jephias Ndlovu	Lab	382	9.0	- 15.1
Karen A. Evans	Grn	300	7.1	
Stephen Holmes	LD	140	3.3	

Halesowen North
Halesowen

***Stuart C. Henley**	**Con**	**1,347**	**34.1**	**+ 1.3**
Flona J. Murray	Lab	1,182	30.0	- 15.4
Aveena Khan	Ref	792	20.1	
Ashley P. Flavin	Grn	482	12.2	+ 3.6
Tracey Gregg	LD	114	2.9	- 1.9

Halesowen South
Halesowen

Andrew Barnfield	**Ref**	**1,684**	**37.6**	
*Thomas G. Russon	Con	1,287	28.7	- 19.2
Michael J.A. Hanley	Lab	770	17.2	- 12.9
James R. Windridge	Grn	526	11.7	- 3.9
Caroline Benton	LD	199	4.4	- 2.1

Hayley Green and Cradley South
Halesowen

Jonathan Mucklow	**Ref**	**1,573**	**39.3**	
*Rebbekah Collins	Con	1,255	31.4	- 21.6
Julian Hammond-Miller	Lab	609	15.2	- 23.2
Zachary J.R. Beed	Grn	381	9.5	
Alison J. Hunt	LD	173	4.3	- 4.3

Kingwinsford North and Wall Heath
Kingswinford and South Staffordshire

***Mark A. Webb**	**Con**	**1,983**	**41.0**	**- 3.1**
Stephen R. Cole	Ref	1,913	39.6	
Jacqueline A. Foster	Lab	456	9.4	- 10.8
Ninette M.M. Harris	Grn	318	6.6	
Charlotte L. Passmore	LD	150	3.1	- 1.1

Kingswinford South
Kingswinford and South Staffordshire

Graham Howes	**Ref**	**1,888**	**42.5**	
*Luke C. Johnson	Con	1,415	31.8	- 5.8
Simon G. Daniel	Lab	525	11.8	- 12.5
Domenico Palermo	Grn	430	9.7	+ 3.4
Simon P. Hanson	LD	173	3.9	+ 0.7

Lye and Stourbridge North
Stourbridge

Lisa M. Clinton	**Ref**	**1,348**	**38.5**	
*Ellen H. Cobb	Lab	695	19.9	- 22.9
Ahmed Nawaz	LD	477	13.6	- 3.5
Julia A. Savage	Con	448	12.8	- 17.4
Idnan Hussain	Grn	342	9.8	- 0.1
Matthew Cook	BCP	163	4.7	

Netherton and Holly Hall
Stourbridge

Jack Thompson	**Ref**	**1,622**	**49.4**	
*Shaneila K. Mughal	Lab	691	21.0	- 29.2
Manjit Kaur	Grn	423	12.9	- 4.2
James W. Tye	Con	375	11.4	- 10.6
Richard L. Priest	LD	150	4.6	- 6.1

Norton
Stourbridge

Philip E. Boaler	**Ref**	**1,691**	**35.3**	
*Alan H. Hopwood	Con	1,350	28.2	- 19.1
Stephen J. Price	Grn	1,030	21.5	+ 2.5
Matthew R. Broad	Lab	492	10.3	- 16.1
Lee R. Furness	LD	215	4.5	- 2.9

Pedmore and Stourbridge East
Stourbridge

***Jason D. Thorne**	**Ref**	**1,482**	**32.5**	
David S. Borley	Con	1,370	30.0	- 15.9
Nigel P. Kirkham	LD	638	14.0	+ 0.5
Mark C. Kent	Lab	560	12.3	- 17.3
Bethany Scrimshaw	Grn	496	10.9	0.0

Quarry Bank and Dudley Wood
Halesowen

Robert Clinton	**Ref**	**1,891**	**56.7**	
Jules S. Singh	Lab	489	14.7	- 35.7
Simon M. Ballinger	Grn	400	12.0	
Errol Lawson	Con	386	11.6	- 26.0
Flavia Stafford	LD	160	4.8	- 7.2

St James's
Dudley

Ivor J.L. Robinson	**Ref**	**1,630**	**48.7**	**+34.1**
*Caroline A. Reid	Lab	727	21.7	- 20.0
Carole Blackmore	Con	462	13.8	- 14.4
Katherine A. Poole	Grn	355	10.6	+ 2.0
Mollie J. Priest	LD	130	3.9	- 2.9
David Reynolds	TUSC	30	0.9	

St Thomas's
Dudley

***Adeela Qayyum**	**Lab**	**1,415**	**36.9**	**- 7.1**
Christopher J. Chivers	Ref	1,224	31.9	
Zia U.R. Qari	Grn	399	10.4	+ 0.3
Shakeela Bibi	Ind	358	9.3	
Muhammad Najeeb	Con	295	7.7	- 10.9
Robert Johns	LD	120	3.1	- 3.1

Sedgley
100% Dudley
0% Tipton and Wednesbury

***Shaun R. Keasey**	**Ref**	**2,664**	**55.7**	
William Etheridge	Con	1,002	21.0	- 20.1
Tremaine Herbert	Lab	505	10.6	- 11.9
Colin Drewery	Grn	432	9.0	- 1.1
John Slim	LD	166	3.5	

Upper Gornal and Woodsetton
Dudley

Marco A. Longhi	**Ref**	**2,533**	**64.7**	**+45.3**
*Mushtaq Hussain	Lab	506	12.9	- 32.3
Zoe M. Bradley	Con	429	11.0	- 17.7
Charles T. Hilken	Grn	320	8.2	
Elaine C. Sheppard	LD	115	2.9	- 3.8

Wollaston and Stourbridge Town
Stourbridge

Kamlesh MacLeod	**Ref**	**1,464**	**28.6**	
Lois A.C. Bramall	LD	1,202	23.5	+13.6
Richard A. Prosser	Con	894	17.5	- 14.9
Jason R. Griffin	Lab	856	16.7	- 28.4
Linda C. Foster	Grn	636	12.4	+ 3.4
Kenneth W. Moore	Free	61	1.2	

Wollaston and Stourbridge Town ward by-election

Andrew Southall	**Ref**	**1,324**	**26.9**	
David J. Sheppard	LD	1,083	22.0	
Steven J. Hancock	Con	856	17.4	
Marie E. Fields	Lab	814	16.6	
Ruth J. Battersea	Grn	576	11.7	

Wordsley North
Kingswinford and South Staffordshire

Samuel J. Hussey	**Ref**	**1,788**	**43.9**	
Matthew Rogers	Con	1,056	25.9	- 20.9
*Keith Archer	Lab	554	13.6	- 25.3
Alexander L. Hughes	Grn	320	7.9	- 1.6
David Woolley	BCP	208	5.1	
Christopher A. Bramall	LD	153	3.8	- 1.0

Summary of results: Dudley

	Year	Elec	%Poll	Con	Lab	LD	Grn	Ref	Ind	Other
Amblecote	2026	10,289	41.2	36.2	10.4	5.5	7.7	40.1		
	2024	10,027	31.6	48.3	30.8	5.6	8.2		7.1	
	2023	9,841	26.1	52.4	36.5	6.2	4.9			
	2022	10,040	29.0	56.7	33.9	5.7	3.8			
Belle Vale	2026	9,900	41.1	31.3	18.2	3.4	11.5	35.6		
	2024	9,794	33.4	50.6	41.4	8.0				
	2023	10,023	30.2	54.3	38.1	3.6	3.9			
	2022	10,111	31.7	47.5	40.9	5.6	6.0			
Brierley Hill and Wordsley South	2026	10,330	31.2	22.4	12.7	3.8	11.1	42.6		7.4
	2024	10,128	26.4	40.0	36.5	5.6	12.1			5.7
Brierley Hill	2023	10,064	22.6	44.5	40.9	4.3	5.6			4.7
	2022	10,116	24.0	39.9	47.0					13.1
Brockmoor and Pensnett	2026	10,368	31.2	11.3	14.1	3.7		47.2		23.7
	2024	9,968	23.3	28.2	63.4	8.4				
	2023	9,889	23.9	58.3	32.0	1.8	2.9			4.9
	2022	9,946	23.9	35.1	64.9					
Castle and Priory	2026	9,763	33.5	11.0	21.5	2.6	11.6	48.0		5.3
	2024	9,593	25.4	39.9	47.5	12.6				
	2023	11,191	19.8	27.3	60.4	5.0	5.2			2.1
	2022	11,260	23.9	36.1	63.9					
Coseley	2026	9,760	35.6	10.8	20.7	2.5	9.9	55.3		0.7
	2024	9,367	24.4	31.2	68.8		9.9			
Coseley East	2023	9,262	19.7	25.8	62.6		11.6			
	2022	9,329	22.8	36.5	63.5					
Cradley North and Wollescote	2026	9,308	38.0	6.3	10.9	34.1	7.3	36.3	5.2	
	2024	9,140	33.4	20.3	30.8	45.7				3.2
Cradley and Wollescote	2023	9,469	29.0	18.9	38.9	38.1	3.3			0.9
	2022	9,502	31.5	30.4	38.8	30.8				
Gornal	2026	10,012	42.4	20.3	9.1	3.3	7.1	60.2		
	2024	10,011	30.5	34.5	24.1				23.4	18.0
	2023	10,008	26.2	35.6	23.2	3.6	38.8		27.0	6.7
	2022	10,130	28.5	65.9	34.1					
Halesowen North	2026	9,818	40.4	34.4	30.2	2.9	12.3	20.2		
	2024	9,666	35.4	32.8	45.4	4.8	8.6		8.4	
	2023	9.631	31.8	39.7	53.8	1.8	4.7			
	2022	9,640	33.8	38.0	57.1	4.8				
Halesowen South	2026	9,508	47.4	28.8	17.2	4.5	11.8	37.7		
	2024	9,434	37.9	47.9	30.1	6.5	15.6			
	2023	9,436	32.7	54.2	32.3	6.7	6.8			
	2022	9,499	36.3	49.1	24.6	9.0	11.9		5.5	
Hayley Green and Cradley South	2026	9,227	43.5	31.4	15.3	4.3	9.5	39.4		
	2024	9,080	34.7	53.0	38.4	8.6				
	2023	9,028	29.7	52.7	41.4	5.8				
	2022	9,039	32.6	57.7	36.1	6.2				
Kingswinford North and Wall Heath	2026	9,640	50.4	41.1	9.5	3.1	6.6	39.7		
	2024	9,351	39.4	44.1	20.2	4.2			31.8	
	2023	9,592	32.6	57.4	38.9	3.7				
	2022	9,730	37.1	62.9	31.0	6.1				
Kingswinford South	2026	9,952	44.8	31.9	11.8	3.9	9.7	42.6		
	2024	9,908	34.8	37.6	24.3	3.2	6.3		28.7	
	2023	9,909	29.8	32.3	51.8	7.5	8.4			
	2022	10,004	32.9	59.0	29.1	11.1				
Lye and Stourbridge North	2026	9,586	36.6	12.9	20.0	13.7	9.8	38.8		4.7
	2024	9,448	34.0	30.2	42.8	17.1	9.9			
	2023	9,067	27.5	56.1	30.3	4.8	5.7		2.0	1.1
	2022	9,154	32.4	36.1	45.2	9.3				9.5
Netherton and Holly Hall	2026	10,341	32.0	11.5	21.2	4.6	13.0	49.7		
	2024	10,194	26.0	22.0	50.2	10.7	17.1			
Netherton, Woodside and St Andrew's	2023	10,171	21.3	24.6	63.1		12.3			
	2022	10,112	25.2	38.4	61.6					

	Year	Elec	%Poll	Con	Lab	LD	Grn	Ref	Ind	Other
Norton	2026	9,230	52.0	28.3	10.3	4.5	21.6	35.4		
	2024	9,139	41.9	47.3	26.4	7.4	19.0			
	2023	9,272	37.2	46.5	28.1	5.1	17.2		3.1	
	2022	9,478	38.7	53.5	31.7	8.6	6.2			
Pedmore and Stourbridge East	2026	9,350	49.0	30.1	12.3	14.0	10.9	32.6		
	2024	9,297	42.2	45.9	29.6	13.5	10.9			
	2023	9,319	36.2	53.8	32.9	7.5	5.9			
	2022	9,595	37.4	54.9	31.8	10.9				2.4
Quarry Bank and Dudley Wood	2026	9,885	33.9	11.6	14.7	4.8	12.0	56.9		
	2024	9,759	24.7	37.6	50.4	12.0				
	2023	9,801	19.2	34.4	50.9	7.7	7.0			
	2022	10,056	22.5	39.7	51.8	8.5				
St James's	2026	10,687	32.9	13.9	21.8	3.9	10.6	48.9		0.9
	2024	10,159	28.6	28.2	41.7	6.8	8.6			14.6
	2023	10,027	22.5	40.6	53.9	5.5				
	2022	10,008	26.4	46.4	46.1	7.5				
St Thomas's	2026	10,235	35.8	7.7	37.1	3.1	10.5	32.1	9.4	
	2024	10,639	33.3	18.6	44.0	6.3	6.3		20.0	4.8
	2023	10,519	29.1	36.1	48.0	5.7	4.6			5.6
	2022	10,399	32.0	43.6	49.6					6.8
Sedgley	2026	10,792	45.0	21.0	10.6	3.5	9.1	55.9		
	2024	10,639	33.3	41.1	22.5		10.1		26.4	
	2023	9,306	32.6	56.1	30.3	4.8	5.7		2.0	1.1
	2022	9,410	32.6	65.0	31.8					3.2
Upper Gornal and Woodsetton	2026	9,854	39.9	11.0	13.0	2.9	8.2	64.9		
	2024	9,823	28.2	28.7	45.2	6.7				19.4
	2023	9,719	23.6	38.1	57.1				4.8	
	2022	9,819	26.9	47.8	52.2					
Wollaston and Stourbridge Town	2026	10,375	49.0	17.5	16.7	23.5	12.4	28.6		1.2
	2024	10,131	42.0	32.4	45.1	9.9	9.0			3.7
	2023	10.104	37.1	37.1	48.0	6.9	6.4			1.6
	2022	10,078	40.2	40.9	49.1	6.8				3.2
Wordsley North	2026	9,777	41.9	25.9	13.6	3.8	7.8	43.8		5.1
	2024	9,717	32.6	46.8	38.9	4.8	9.5			
	2023	9,652	27.3	47.1	41.6	2.9	3.9			4.5
	2022	9,690	29.7	55.0	37.3	7.6				

1982

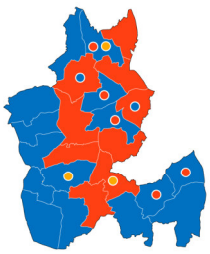

1983

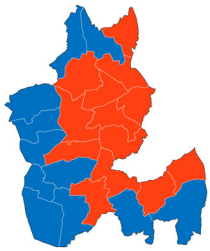

1984

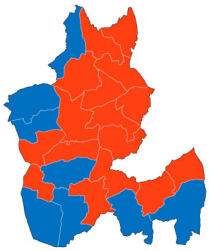

1986

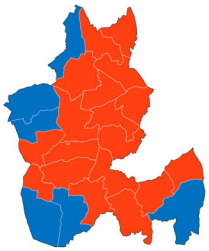

1987

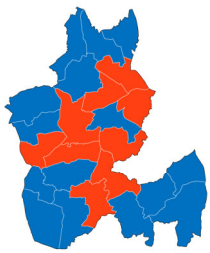

1988

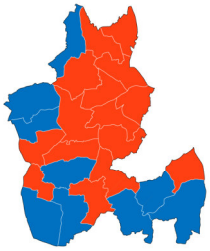

1990

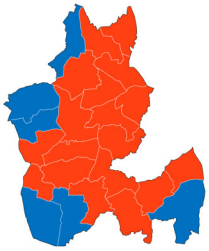

1991

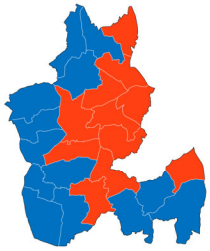

1992

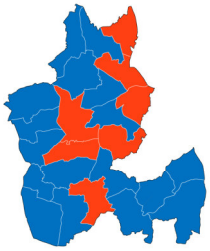

1994

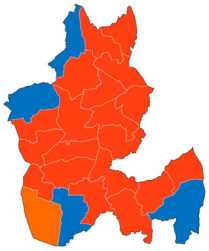

1995

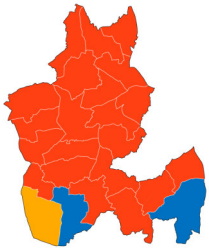

1996

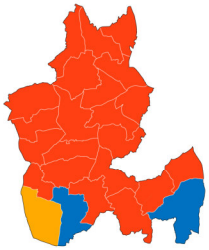

1998

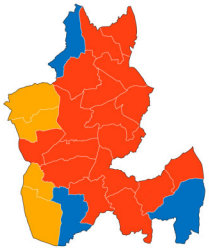

1999

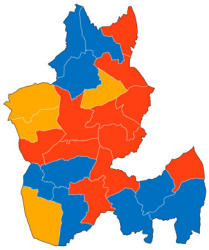

2000

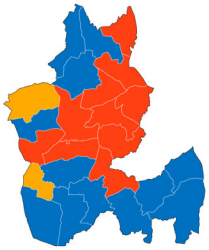

2002

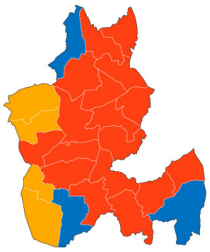

2003

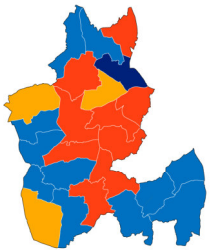

2004

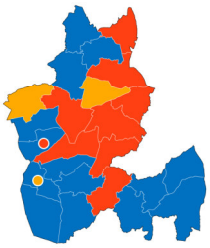

2006

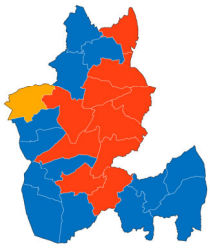

2007

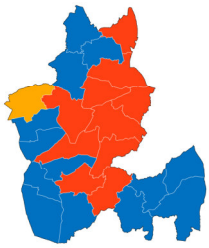

2008

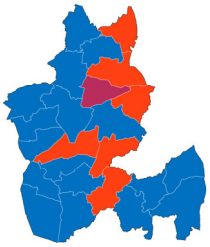

2010

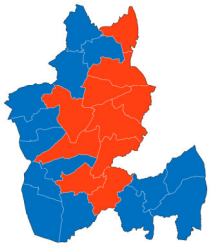

2011

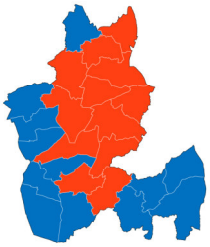

2012

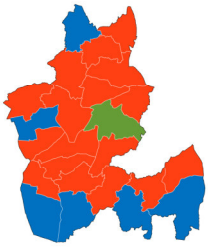

2014

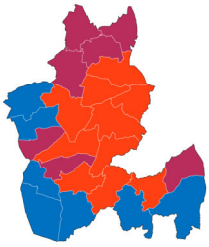

2015

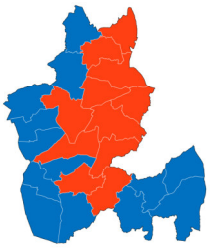

2016

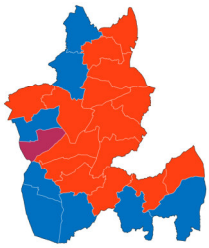

2018

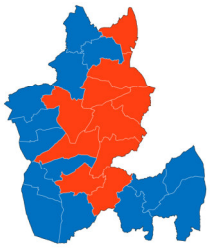

2019

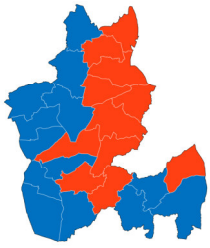

2021

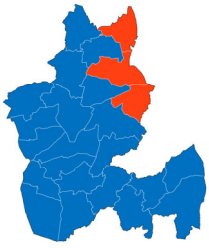

2022

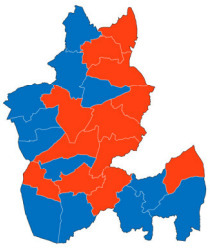

2023

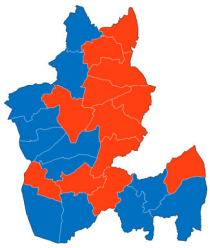

2024

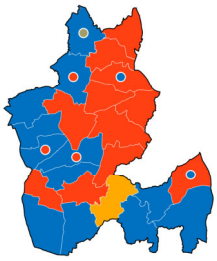

2026

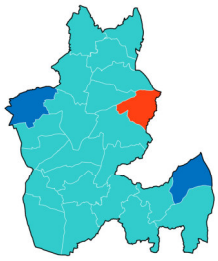

East Surrey

10	0	5	40	8	4	5

new unitary authority - Liberal Democrats gain - majority: 8 seats



Electoral history of East Surrey

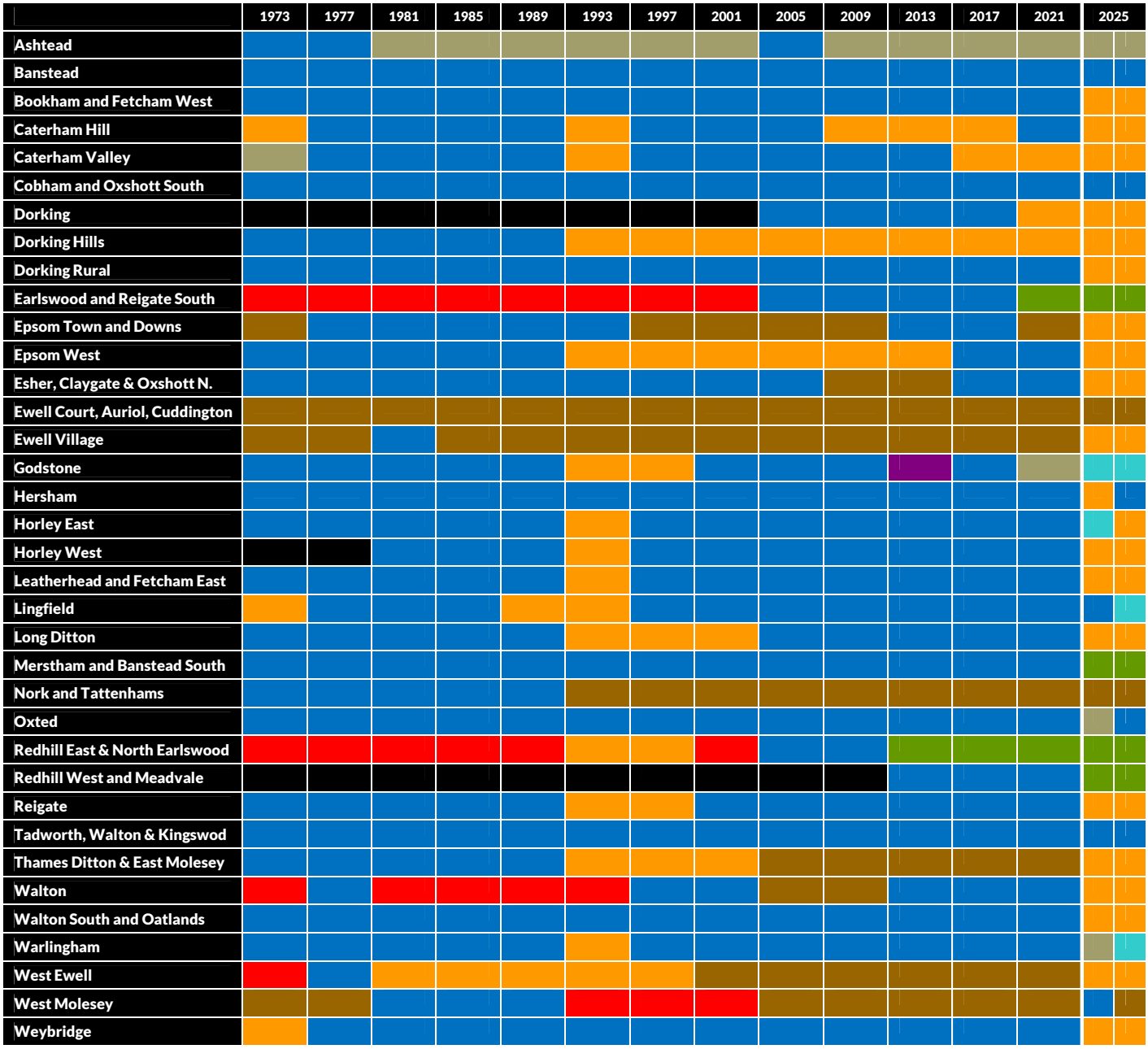

Ashtead
Epsom and Ewell

Chris Hunt	**Ind**	**3,059**	**53.2**
Andrew Smith	**Ind**	**2,712**	**47.2**
Alison Kelly	LD	1,015	17.6
Grant McMurray	Ref	922	16.0
Andrew Norman	LD	914	15.9
Steven Susuki	Ref	778	13.5
Gavin M. Newton	Con	566	9.8
Roger G. Maunter	Con	466	8.1
Joanna K. Sherring	Grn	456	7.9
Emily J. Stewart	Grn	355	6.2
Susan Gilchrist	Lab	150	2.6
Jason Anderson	Lab	109	1.9

antecedent: Ashtead

Banstead, Woodmansterne and Chipstead
Reigate

Lynne J. Fletcher	**Con**	**2,475**	**46.4**
James P. King	**Con**	**2,332**	**43.8**
John Payten	Ref	1,440	27.0
Henry E. Millar Smith	Ref	1,397	26.2
Anthony D.R. Anderson	LD	664	12.5
Trixie Lawrence	LD	586	11.0
Megan Khan	Grn	528	9.9
Jane L. Shufflebotham	Grn	500	9.4
Christopher J. Haslett	Lab	392	7.4
Michael Hay	Lab	343	6.4

antecedent: Banstead, Woodmansterne and Chipstead

Bookham and Fetcham West
Dorking and Horley

Caroline V. Joseph	**LD**	**3,273**	**48.1**
Andrew H. Matthews	**LD**	**3,158**	**46.4**
Louise R.D. Calland	Con	1,684	24.8
Guy Eason	Con	1,527	22.4
Richard J. Granville	Ref	1,525	22.4
Rosie Joynson	Ref	1,451	21.3
Alex Baines-Buffery	Grn	406	6.0
Natt Tapley	Grn	329	4.8
William Peacock	Lab	126	1.9

antecedent: Bookham and Fetcham West

Caterham Hill
East Surrey

Benjamin Horne	**LD**	**1,908**	**33.7**
Martin Redman	**LD**	**1,775**	**31.3**
Max Barry	Ref	1,469	25.9
Osmund S. Lee	Ref	1,222	21.6
Michael J.W. Cooper	Con	1,052	18.6
Hoong-Wai Cheah	Con	870	15.4
Rebecca Gower	Grn	467	8.2
Amanda J. Castles	Grn	406	7.2
Robin B. Clements	Lab	265	4.7
Stephanie L. Harvey	Lab	252	4.4

antecedent: Caterham Hill

Caterham Valley
East Surrey

Tony Pearce	**LD**	**1,871**	**47.9**
Robin Spencer	**LD**	**1,731**	**44.3**
Laura Baker	Ref	1,019	26.1
Jamie Wheadon	Ref	876	22.4
Sakina Bradbury	Con	685	17.5
Richard J. Mark	Con	603	15.4
Leo Domingues	Grn	415	10.6
Nicholas Pont	Grn	281	7.2
Hamish J.S. McDougall	Lab	168	4.3
Amelie A. Wells	Lab	166	4.2

antecedent: Caterham Valley

Cobham and Oxshott South
Esher and Walton

***David J. Lewis**	**Con**	**2,855**	**50.0**
Alan C. Parker	**Con**	**2,469**	**43.2**
Paul D. Aubrey	LD	1,520	26.6
Linda Idrizi	LD	1,443	25.3
Elaine L. Kingston	Ref	1,101	19.3
Nicholas D. Wood	Ref	1,021	17.9
Winter Del Bono	Grn	369	6.5
Carolyn A. Gray	Lab	166	2.9
Steven J. Gray	Lab	110	1.9

antecedent: Cobham

Dorking
Dorking and Horley

Stephen J. Cooksey	**LD**	**3,210**	**54.6**
Bradley L. Nelson	**LD**	**2,838**	**48.3**
Christopher Crook	Grn	1,043	17.7
Matthew J. Moreau	Ref	932	15.9
Lisa C. Scott	Grn	877	14.9
Marion C. Woodville	Ref	812	13.8
Sharon Dickinson	Con	787	13.4
Mark S. Saunders	Con	672	11.4
Kevin Stroud	Lab	250	4.3
Frederick J. Tidy	SDP	42	0.7

antecedent: Dorking South and the Holmwoods

Dorking Hills
Dorking and Horley

Claire P. Malcolmson	**LD**	**2,475**	**45.0**
Abhiram Magesh	**LD**	**2,221**	**40.4**
Michael A. Carter	Ref	1,542	28.0
Leigh Jones	Ref	1,393	25.3
Lucy V.H. Botting	Con	1,223	22.2
Khobi Patterson-Vallis	Con	1,024	18.6
James J.L. Poke	Grn	495	9.0
John F. Roche	Grn	396	7.2
James R. Stringer	Lab	118	2.1

antecedent: Dorking Hills

Dorking Rural
97% Dorking and Horley | 3% Epsom and Ewell

Jo Farrar-Astrop	**LD**	**2,115**	**36.9**
Dineke van den Bogerd	**LD**	**1,969**	**34.3**
Geoffery Cox	Ref	1,773	30.9
Helyn Clack	Con	1,693	29.5
Jacqueline Inwood	Ref	1,581	27.6
Marc C. Hanson	Con	1,331	23.2
Simon Bell	Grn	453	7.9
Gerard M. Bolton	Grn	338	5.9
Noel E. Humphrey	Lab	109	1.9

antecedent: Dorking Rural

Earlswood and Reigate South
Reigate

Neha Boghani	**Grn**	**1,783**	**40.5**
Robin G. Whitwell	**Grn**	**1,627**	**37.0**
Chris Byrne	Ref	1,240	28.2
Joseph B. Fox	Ref	1,148	26.1
Janis Colella	Con	842	19.1
Brian O'Neill	Con	795	18.1
Christopher Kelly	LD	446	10.1
Robin T. Lawrence	LD	365	8.3
Linda A. Giles	Lab	289	6.6
Marc P. Gainsford	Lab	271	6.2

antecedent: Earlswood and Reigate South

Epsom Town and Downs
Epsom and Ewell

Melissa A. Baynes	**LD**	**2,769**	**46.1**
Roy J. Deadman	**LD**	**2,475**	**41.2**
Steven J. McCormick	R.A.	1,503	25.0
Kim Spickett	R.A.	1,146	19.1
Henry Strausser	Ref	825	13.7
Adrian Daniels	Ref	817	13.6
Aaron Persand	Con	632	10.5
Michael Ware	Con	607	10.1
Gregory A. Smith	Grn	389	6.5
Sally J. Stewart	Grn	383	6.4
Kate Chinn	Lab	277	4.6
Stuart Gosling	Lab	192	3.2

antecedent: Epsom Town and Downs

Epsom West
Epsom and Ewell

David C. Buxton	**LD**	**2,538**	**42.3**
John G. Hindmarsh	**LD**	**2,538**	**42.3**
David Bearryman	Ref	989	16.5
Kieran Persand	Con	959	16.0
Stephen J. Pontin	Con	953	15.9
Ben Cronin	Ref	916	15.3
Scott Marshall	R.A.	710	11.8
Christine G. Cleveland	R.A.	702	11.7
Yvonne C. Grunwald	Grn	683	11.4
Jonathan N. Parkinson	Grn	548	9.1
Rosalind Godson	Lab	246	4.1
Keew Ng	Lab	210	3.5

antecedent: Epsom West

Esher, Claygate and Oxshott North
Esher and Walton | Runnymede and Weybridge

Alexander Coomes	**LD**	**2,390**	**37.8**
Andrew E.J. Burton	**LD**	**2,241**	**35.4**
Andrew Burley	Con	1,954	30.9
Amanda Manship	Con	1,665	26.3
Simon J. Waugh	Ind	977	15.4
Geoffrey Herbert	Ref	899	14.2
Art Salihu	Ref	631	10.0
Sarah Coomes	Grn	392	6.2
Ian Cunningham	Grn	271	4.3
Julie A. Crook	Lab	96	1.5
Lawrence A.P. Riley	SDP	36	0.6

antecedent: East Molesey and Esher

Ewell Court, Auriol and Cuddington
Epsom and Ewell

***Eber A. Kington**	**R.A.**	**2,567**	**48.3**
Peter W. O'Donovan	**R.A.**	**2,215**	**41.7**
Iain Kinner	Ref	1,060	19.9
Andrew Casey	LD	994	18.7
Simon Keats	Ref	921	17.3
Jeanne Ng	LD	815	15.3
Charlotte A. Angus	Con	493	9.3
Melissa J. Awcock	Grn	430	8.1
David A. Lee	Grn	409	7.7
Caleb M.P. Heather	Con	392	7.4
Richard Chinn	Lab	175	3.3
Steven Dyke	Lab	163	3.1

antecedent: Ewell Court, Auriol and Cuddington

Ewell Village, Stoneleigh and Nonsuch
Epsom and Ewell

Alan R.Avis	**LD**	**1,993**	**32.3**
Julian P. Freeman	**LD**	**1,908**	**30.9**
Hannah C.E. Dalton	R.A.	1,558	25.3
Clive D. Woodbridge	R.A.	1,460	23.7
Andrew Aldridge	Ref	1,158	18.8
Meera Persand	Con	1,116	18.1
Shanice Goldman	Con	1,082	17.5
Steven Harding	Ref	1,049	17.0
Kulsoom Bilgrami	Grn	436	7.1
Kenneth R.T. Bradshaw	Grn	300	4.9
Helen Lewis	Lab	146	2.4
William Hodgkiss	Lab	129	2.1

antecedent: Ewell

Godstone
East Surrey

Simon Lock	**Ref**	**1,468**	**31.8**
Steven Paris	**Ref**	**1,456**	**31.5**
Liam G.F. Hammond	Con	1,375	29.8
Theodore Harris	Con	1,247	27.0
Tamzie Hollands	LD	1,031	22.3
Roben C. Franklin	LD	1,022	22.1
Timothy E. Deadman	Grn	608	13.2
Carol G. Ward	Grn	567	12.3
Sylvia O. Berry	Lab	246	5.3
Carron Walker	Lab	213	4.6

antecedent: Godstone

Hersham
95% Esher and Walton
5% Runnymede and Weybridge

Wendy C. Gibbs	**LD**	**2,252**	**39.2**
John Cope	**Con**	**1,952**	**34.0**
Alistair W. Price	LD	1,946	33.9
Corinne Sterry	Con	1,407	24.5
Harrison Allman-Varty	Ref	1,138	19.8
Carlos De Pommes	Ref	969	16.9
Helen J. Brown	Grn	425	7.4
Simon J. Leifer	Ind	392	6.8
Laura J. Murria	Grn	305	5.3
Francis Eldergill	Lab	150	2.6

antecedent: Hersham

Horley East
East Surrey

David A. Heaver	**Ref**	**1,625**	**29.2**
Barry J. Maguire	**LD**	**1,614**	**29.0**
Gary J. Bates	Ref	1,561	28.0
Oliver C. Walter	LD	1,474	26.5
Samantha J. Marshall	Con	1,333	23.9
Taylor D.S. O'Driscoll	Con	1,303	23.4
Victoria L. Chester	Grn	1,205	21.6
Steel J. Horton	Grn	1,020	18.3

antecedent: Horley East

Horley West, Salfords and Sidlow
76% East Surrey, 24% Reigate

Steven Wotton	**LD**	**1,839**	**37.0**
Andrew Stevens	**LD**	**1,703**	**34.3**
Andrew Lynch	Ref	1,696	34.2
William Stanway	Ref	1,536	30.9
Michael S. Blacker	Con	877	17.7
Christian Stevens	Con	756	15.2
Madeleine Low	Grn	586	11.8
Jason M. Thorne	Grn	493	9.9
Laurence Nasskau	Lab	222	4.5

antecedent: Horley West, Salfords and Sidlow

Leatherhead and Fetcham East
74% Dorking and Horley | 26% Epsom and Ewell

Alan K. Thompson	**LD**	**1,949**	**35.3**
Jolanta Waugh	**LD**	**1,893**	**34.3**
*Tim Hall	Con	1,693	30.6
Alan W. Gibbs	Con	1,462	26.5
Scott T. Kormis	Ref	1,253	22.7
David Izatt	Ref	1,244	22.5
Juliette O. Littlewood	Grn	602	10.9
Larissa J.D. Ezechie	Grn	535	9.7
Ann Clark	Lab	237	4.3
Morten Brinchmann	Lab	182	3.3

antecedent: Leatherhead and Fetcham East

Lingfield
East Surrey

***Lesley S. Steeds**	**Con**	**2,057**	**32.8**
Nicholas Greenfield	**Ref**	**2,055**	**32.8**
Julia F. Searle	Ref	1,901	30.3
Maureen J. Young	Con	1,301	20.8
Judy Moore	Ind	1,000	16.0
Catherine M. Baart	Grn	768	12.3
Richard B. Fowler	LD	658	10.5
David Wilkes	LD	529	8.4
Freyja J. Chapman	Lab	277	4.4
Emba M. Jones	Lab	218	3.5

antecedent: Lingfield

Long Ditton, Hinchley Wood & Weston Green
Esher and Walton

Fran Fish	**LD**	**2,651**	**43.0**
Neil Houston	**LD**	**2,431**	**39.4**
Simon F.A. Crome	R.A.	2,103	34.1
Scott W. Dodkins	R.A.	1,867	30.3
David Hall	Ref	658	10.7
Caroline Kim	Con	631	10.2
James Torpey	Ref	588	9.5
James Nicholas	Con	536	8.7
Lorna M. Hayes	Grn	379	6.1
Dalia Wickenden	Grn	282	4.6
Nicholas Davies	Lab	115	1.9
Rachelle C. Headland	Lab	93	1.5

antecedent: Hinchley Wood, Claygate and Oxshott

Merstham and Banstead South
78% East Surrey | 22% Reigate

Joel Gabriel	**Grn**	**1,589**	**33.3**
Shasha Khan	**Grn**	**1,544**	**32.4**
Paul G. Hunt	Ref	1,436	30.1
Johnny Wolf	Ref	1,408	29.5
Frank Kelly	Con	1,026	21.5
Robert Gardner	Con	1,016	21.3
Jemma L. de Vincenzo	LD	430	9.0
Graham J. Burr	LD	406	8.5
Catherine M. Barrett	Lab	385	8.1
Agnes M. Conroy	Lab	291	6.1

antecedent: Merstham and Banstead South

Nork and Tattenhams
Reigate

Peter Harp	**R.A.**	**2,900**	**52.6**
Timothy Snuggs	**R.A.**	**2,549**	**46.3**
Steven Bastin	Ref	1,413	25.7
Elizabeth Cooper	Ref	1,402	25.5
Pamela Freeman	Con	693	12.6
Adrian Freeman	Con	653	11.9
Paul H. Chandler	Grn	336	6.1
Lexi Lawrence	LD	271	4.9
Christian Oster	Grn	251	4.6
Sam Lewin-Mearing	LD	221	4.0
Geoffrey F. Woodhead	Lab	179	3.2
Martin Webb	Lab	149	2.7

antecedent: Nork and Tattenhams

Oxted
East Surrey

Deborah Shiner	**Ind**	**2,216**	**37.7**
***Cameron R. McIntosh**	**Con**	**2,180**	**37.1**
Bryan B. Black	Ind	1,796	30.5
William C. Jarrett	Con	1,207	20.5
James D. Milmine	Ref	1,156	19.7
Michael K. O'Connor	Ref	907	15.4
Jessica Dracup-Holland	Grn	558	9.5
Abigail Chapman-Miller	Lab	446	7.6
Gillian D. Vischer	Grn	352	6.0
Fredericka Hampson	LD	327	5.6
William Howells	LD	311	5.3
Philip Son	Lab	222	3.8
Christopher Dean	Her	42	0.7

antecedent: Oxted

Redhill East and North Earlswood
Reigate

***Jonathan C.S. Essex**	**Grn**	**2,798**	**61.1**
Stephen H. McKenna	**Grn**	**2,391**	**52.2**
Teresa Jacks	Ref	795	17.4
Thomas Foulser	Con	715	15.6
David G. Payne	Ref	685	15.0
Shysta Manzoor	Con	522	11.4
Martin Elbourne	LD	382	8.3
Stuart N. Holmes	LD	341	7.4
Jack Ithell	Lab	270	5.9
Rosie Norgrove	Lab	261	5.7

antecedent: Redhill East

Redhill West and Meadvale
Reigate

Nicholas Abear	**Grn**	**1,482**	**29.4**
Eleanor Heaton	**Grn**	**1,475**	**29.2**
Steven Kulka	LD	1,430	28.3
Richard Coad	Con	1,143	22.7
Gemma M. Roulston	LD	1,132	22.4
Will de Save	Con	947	18.8
David W. Bateman	Ref	895	17.7
Ian G. Covey	Ref	761	15.1
Elliott J. Wragg	Lab	433	8.6
Antony W. Robinson	Lab	394	7.8

antecedent: Redhill West and Meadvale

Reigate
Reigate

Mark D. Johnston	**LD**	**2,054**	**32.5**
Michael Robinson	**LD**	**1,878**	**29.7**
Jonathan Mears	Con	1,835	29.0
Dharam Sharma	Con	1,493	23.6
Natasha M. Lawrence	Grn	882	14.0
Lisa Charters	Ref	880	13.9
Paul M. Ingram	Grn	834	13.2
Victor H. Lewanski	Ind	778	12.3
Karolna Wolf	Ref	716	11.3
John M. Berge	Lab	277	4.4
Rex W. Giles	Lab	232	3.7

antecedent: Reigate

Tadworth, Walton and Kingswood
Reigate

Shelly A. Newton	**Con**	**2,289**	**37.6**
George R. Curry	**Con**	**2,213**	**36.4**
Liam D. Tomkins	Ref	1,657	27.2
Terry Sankarsingh	Ref	1,425	23.4
Zelanie S. Cooper	Ind	1,181	19.4
Brian McGuirk	Grn	506	8.3
Alistair P.G. Morten	Grn	441	7.2
Thomas G.M. Dalton	LD	426	7.0
Helen A. Staddon	LD	414	6.8
Andrew M. Kriek	Lab	219	3.6
Esme L. Wright	Lab	218	3.6

antecedent: Tadworth, Walton and Kingswood

Thames Ditton and East Molesey
Esher and Walton

Susan Fergy	**LD**	**2,108**	**41.3**
Victoria Zadeh	**LD**	**1,865**	**36.5**
Samuel Brierley	R.A.	1,676	32.8
Kevin Whincup	R.A.	1,298	25.4
Charlotte Keywood	Con	792	15.5
Redmond Walsh	Con	570	11.2
Colin Greff	Ref	544	10.7
Paul Simmons	Ref	506	9.9
Leah Thomas	Grn	352	6.9
James A.A. Price	Grn	289	5.7
Richard Q. Lewis	Lab	137	2.7
Harry McKay	Lab	77	1.5

antecedent: The Dittons

Walton
Esher and Walton

Nicholas Dodds	**LD**	**2,315**	**35.3**
Joshua N. Lambert	**LD**	**1,864**	**28.5**
Gregor MacGregor	Ind	1,235	18.9
Wendy Hobbs	Ref	1,218	18.6
Gillian Tovey	Ref	1,120	17.1
Barry J.F. Cheyne	W.S.	1,075	16.4
Lloyd Soldatt	Con	562	8.6
Edward Moriarty	Grn	415	6.3
Rahul Verma	Con	373	5.7
Kyle S. Napp	Grn	254	3.9
Callum S. Dyer	Lab	181	2.8

antecedent: Walton

Walton South and Oatlands
Esher and Walton

Kirsty J. Hewens	**LD**	**2,712**	**44.5**
Ashley R. Tilling	**LD**	**2,317**	**38.0**
Ann Meehan	Con	1,606	26.4
Daniel Smith	Con	1,536	25.2
Candida Brook	Ref	1,032	16.9
Joseph Torreson	Ref	877	14.4
Karen Hohler	Grn	474	7.8
Andrew C. Kelly	W.S.	432	7.1
Susan S. Cope	Lab	162	2.7
Anthony Charlesworth	Lab	131	2.2

antecedent: Walton South and Oatlands

Warlingham
East Surrey

Jeremy Pursehouse	**Ind**	**1,757**	**27.6**
Ryan J.J. Bloomfield	**Ref**	**1,504**	**23.6**
Robin K. Bloore	Con	1,452	22.8
Natalie J.R. Butcher	Ref	1,388	21.8
Perry Chotai	LD	1,312	20.6
John Yorke	Con	822	12.9
Sarah J. Stewart	Grn	522	8.2
Andrew G. Waters	Lab	230	3.6
Pat Hunter	Lab	159	2.5

antecedent: Warlingham

West Ewell
Epsom and Ewell

Jeremy Walker-Smith	**LD**	**1,815**	**35.6**
Sammi Villabon	**LD**	**1,712**	**33.5**
Sarah J. Chambers	Ref	1,269	24.9
Simon Chambers	Ref	1,239	24.3
Lucie K. McIntyre	R.A.	678	13.3
Neil A. Dallen	R.A.	617	12.1
Neil J. Friday	Grn	429	8.4
Amandeep Sandhawalia	Grn	397	7.8
Christopher C. Muller	Con	377	7.4
Robert Geleit	Lab	357	7.0
Tracy M. Muller	Con	345	6.8
Alexander Coley	Ind	331	6.5
Paul A. Martin	Lab	310	6.1

antecedent: West Ewell

West Molesey
Esher and Walton

Steven Bax	**Con**	**2,248**	**39.2**
***Ernest Mallett**	**R.A.**	**1,410**	**24.6**
Sunny Cadman	Con	1,262	22.0
James P. Kemp	LD	1,148	20.0
Stephen P. Bown	Ref	987	17.2
Philip Smith-Stevenson	LD	906	15.8
Larisa Marcu	Ref	696	12.1
Andrew P. Dillon	Grn	592	10.3
Joel A. Prujean-Skupski	Grn	324	5.6
Susan Dennis	Lab	247	4.3

antecedent: West Molesey

Weybridge
Runnymede & Weybridge

Pippa Graeme	**LD**	**2,334**	**38.6**
Eva Ferlez	**LD**	**2,001**	**33.1**
Hilary C. Butler	Con	1,598	26.5
Alistair D. Mann	Con	1,169	19.4
Colin McFarlane	Ref	1,027	17.0
Peter Harman	Ind	1,003	16.6
Moira Gill	Ref	989	16.4
Sandra Bartelik	Grn	363	6.0
Brittany J. Johansson	Grn	335	5.5
Gary J. Dean	Lab	141	2.3
Helen C. Pilmer	Lab	116	1.9

antecedent: Weybridge

Summary of results: East Surrey

	Year	Elec	%Poll	Con	Lab	LD	Grn	Ref	Ind	Other
Ashtead	2025	11,391	51.8	9.1	2.3	16.8	7.0	14.8	50.0	
	2021	11,363	43.4	22.2	5.5	7.3	5.8		59.1	
Banstead, Woodmansterne & Chipstead	2025	10,885	50.4	45.2	6.9	11.7	9.7	26.6		
	2021	10,767	38.3	68.8	16.0	15.2				
Bookham and Fetcham West	2025	12,565	54.9	23.6	1.9	47.3	5.4	21.8		
	2021	12,067	50.7	47.8	2.8	42.8	5.2			1.3
Caterham Hill	2025	11,334	44.5	17.0	4.6	32.0	7.7	23.7		
	2021	11,380	38.8	43.6	9.9	41.5			5.0	
Caterham Valley	2025	9,917	41.7	16.4	4.3	46.1	8.9	24.3		
	2021	9,809	38.0	36.6	10.5	47.5			5.5	
Cobham and Oxshott South	2025	12,473	45.4	46.6	2.4	26.0	6.5	18.6		
	2021	10,627	37.6	65.6	7.0	27.4				
Dorking	2025	11,394	52.1	12.4	4.3	51.5	16.3	14.8		0.7
Dorking South and The Holmwoods	2021	10,459	42.5	29.2	6.4	54.7	9.7			
Dorking Hills	2025	10,635	53.1	28.3	2.1	42.7	8.1	26.6		
	2021	10,871	47.3	29.6	3.7	58.6	8.1			
Dorking Rural	2025	10,345	56.9	26.4	1.9	35.6	6.9	29.2		
	2021	11,143	44.5	49.2	2.6	37.9	10.4			

	Year	Elec	%Poll	Con	Lab	LD	Grn	Ref	Ind	Other
Earlswood and Reigate South	2025	9,958	45.2	18.5	6.4	9.2	38.7	29.2		
	2021	10,391	37.7	41.4	14.1		44.6			
Epsom Town and Downs	2025	12,007	51.3	10.3	3.9	43.6	6.5	13.7	22.0	
	2021	11,793	42.6	28.6	9.9	26.1	6.4			32.1
Epsom West	2025	12,058	49.8	16.0	3.8	42.3	10.2	15.9		11.8
	2021	11,480	40.6	32.8	25.3	19.7				22.2
Esher, Claygate and Oxshott North	2025	10,038	59.5	28.6	1.5	36.6	5.3	12.1	15.4	0.6
East Molesey and Esher	2021	10,318	45.3	54.2	5.0	30.7	10.2			
Ewell Court, Auriol and Cuddington	2025	12,002	45.6	8.3	3.2	17.0	7.9	18.6		45.0
	2021	12,041	37.4	14.0	6.9	6.6	5.9			66.4
Ewell Village	2025	12,319	51.4	17.8	2.3	31.6	6.0	17.9		24.5
Ewell	2021	12,309	35.4	18.3	9.4	5.5	4.6			62.1
Godstone	2025	10,435	45.7	28.4	4.9	22.2	12.8	31.7		
	2021	9,717	40.2	33.8	6.5	10.6	9.8		39.2	
Hersham	2025	11,049	51.1	29.2	2.6	36.6	6.4	18.4	6.8	
	2021	10,730	38.7	59.0	13.9	27.1				
Horley East	2025	11,744	48.6	23.7		27.8	20.0	28.6		
	2021	10,490	34.4	57.0	23.0		20.0			
Horley West, Salfords and Sidlow	2025	11,391	43.9	16.5	4.5	35.6	10.8	32.6		
	2021	11,258	31.3	65.8	34.2					
Leatherhead and Fetcham East	2025	12,011	47.2	28.6	3.8	34.8	10.3	22.6		
	2021	12,126	40.7	53.9	10.0	26.9	9.1			
Lingfield	2025	12,345	46.3	26.8	3.9	9.5	12.3	31.5	16.0	
	2021	12,602	38.3	49.2	6.6	8.0	9.6		24.4	2.2
Long Ditton, Hinchley Wood & Weston	2025	11,971	52.2	9.5	1.7	41.2	5.4	10.1		32.2
Hinchley Wood, Claygate and Oxshott	2021	12,496	47.3	46.9	4.3	44.3				4.4
Merstham and Banstead South	2025	10,630	46.3	21.4	7.1	8.7	32.9	29.8		
	2021	10,250	35.7	56.7	20.8	11.4	11.0			
Nork and Tattenhams	2025	11,874	47.5	12.3	3.0	4.5	5.3	25.6	49.4	
	2021	12,178	35.8	21.0	7.0	3.7	4.5			63.8
Oxted	2025	11,552	51.5	28.8	5.7	5.4	7.8	17.5	34.1	0.7
	2021	12,336	46.6	51.7	17.3	11.3			19.7	
Redhill East and North Earlswood	2025	10,299	45.9	13.5	5.8	7.9	56.6	16.2		
Redhill East	2021	10,262	39.4	21.0	10.1	3.6	65.3			
Redhill West and Meadvale	2025	10,419	49.4	20.8	8.2	25.3	29.3	16.4		
	2021	10,332	38.7	43.4	20.9	32.9				2.8
Reigate	2025	11,163	54.5	26.3	4.0	31.1	13.6	12.6	12.3	37.0
	2021	10,690	43.7	46.1	9.8	23.7	20.4			
Tadworth, Walton and Kingswood	2025	11,807	48.5	37.0	3.6	6.9	7.7	25.3	19.4	
	2021	11,413	36.2	69.8	10.9	8.6	10.6			
Thames Ditton and East Molesey	2025	10,038	52.1	13.4	2.1	38.9	6.3	10.3	29.1	
The Dittons	2021	12,023	46.1	18.4	4.1	22.4	5.4			49.7
Walton	2025	12,068	45.3	7.1	2.8	31.9	5.1	17.9	18.9	16.4
	2021	11,783	36.0	48.1	17.3	34.6				
Walton South and Oatlands	2025	11,787	49.2	25.8	2.4	41.3	7.8	15.6		7.1
	2021	11,267	41.3	53.6	9.7	36.6				
Warlingham	2025	10,344	49.3	17.9	3.0	20.6	8.2	22.7	27.6	
	2021	10,480	41.2	58.2	5.5	28.4			7.9	
West Ewell	2025	11,227	45.2	7.1	6.5	34.5	8.1	12.7	6.5	12.7
	2021	11,810	31.4	19.1	18.4	7.1	7.1			48.3
West Molesey	2025	10,365	49.1	30.6	4.3	17.9	8.0	14.7		24.6
	2021	10,344	39.4	25.6	9.2	17.7				47.4
Weybridge	2025	12,337	46.6	22.9	2.1	35.9	5.8	16.7	16.6	
	2021	11,753	41.1	49.7	9.5	33.6			7.3	

East Sussex

▼24	3	▼5	0	▲22	22	▲2	13	▲7	11	▼2	1

Conservatives lose to no overall control (minority Reform UK adminstration)

Ward history of East Sussex

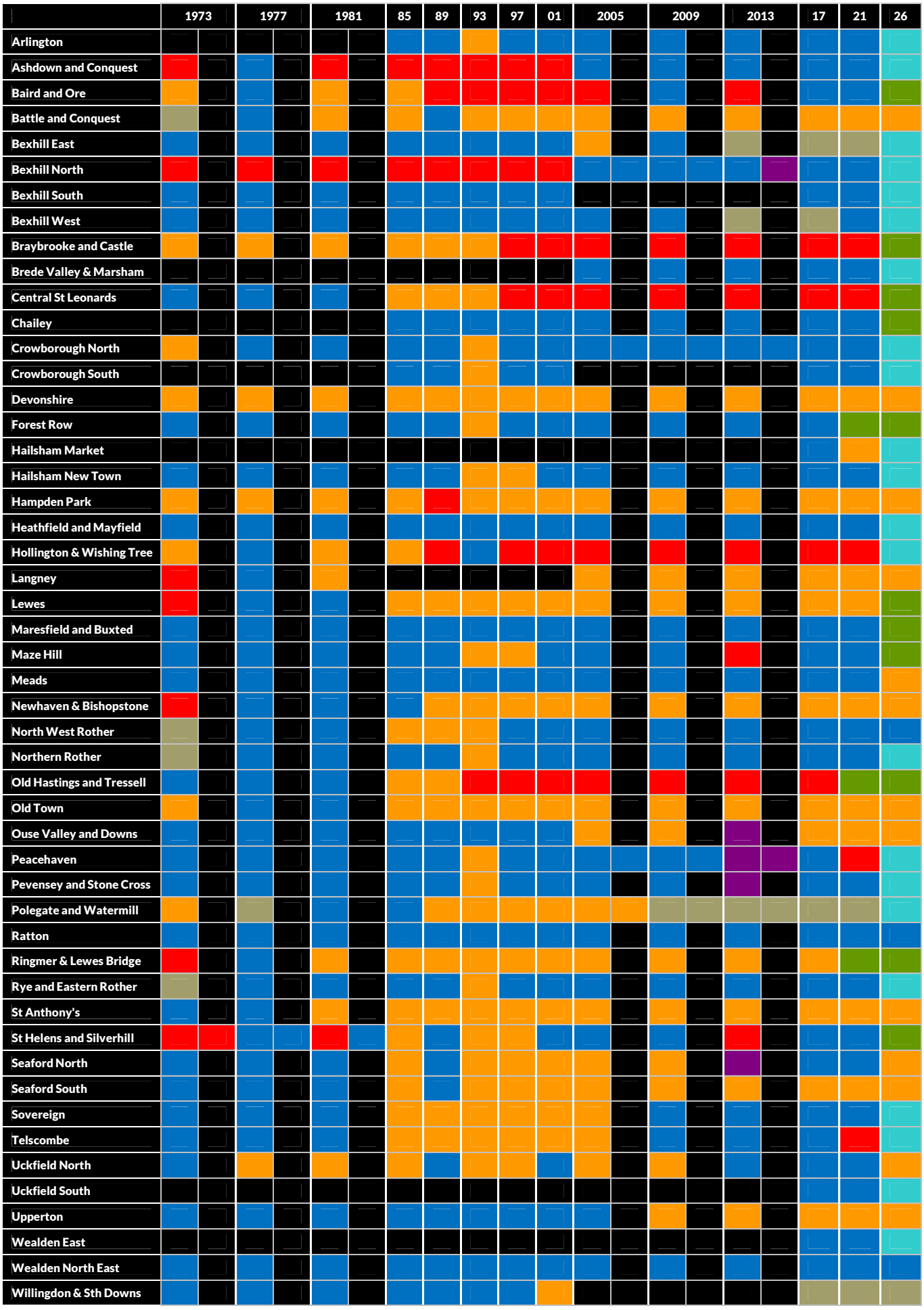

Electoral history

	seats	vote	seats	vote	seats	vote	seats	vote	seats	vote	seats	vote	seats	vote	total	maj
2025	3	17.8	0	6.1	13	22.4	22	29.4	11	20.2	1	4.0	0	0.1	50	
2021	27	42.2	5	15.3	11	21.0	0	0.5	4	16.9	3	3.9	0	0.3	50	4 ●
2017	30	45.6	4	15.6	11	22.8	0	3.6	0	5.8	5	6.6	5	0.0	50	10 ●
2013	20	31.4	7	14.7	10	16.3	7	26.3	0	3.4	5	7.9	0	0.0	49	
2009	29	40.8	4	8.4	13	30.7	0	7.5	0	5.5	3	5.5	0	2.0	49	9 ●
2005	29	41.8	5	15.9	14	35.4	0	0.8	0	3.9	1	2.2	0	0.0	49	9 ●
2001	24	43.0	7	20.6	13	34.9	0	0.1	0	1.3	0	0.0	0	0.2	44	4 ●
1997	21	39.6	7	18.1	16	40.0	0	0.6	0	1.3	0	0.2	0	0.2	44	
1993	22	38.0	18	22.0	30	37.8	0	0.0	0	1.7	0	0.2	0	0.4	70	
1989	38	46.4	17	21.2	15	26.5	0	0.0	0	4.9	0	0.8	0	0.5	70	
1985	35	42.2	14	22.0	21	33.5	0	0.0	0	0.6	0	0.6	0	1.1	70	
1981	53	47.2	14	23.2	15	25.5	0	0.0	0	0.2	1	1.2	1	2.7	84	22 ●
1977	74	63.5	5	19.4	2	12.6	0	0.0	0	0.2	1	1.0	2	3.3	84	64 ●
1973	49	47.3	19	31.9	9	13.6	0	0.0	0	0.0	7	4.7	0	2.5	84	14 ●

Previous vote shares in the Reform UK column are for UKIP

Arlington, East Hoathly and Hellingly

GAIN

26% Lewes | 74% Sussex Weald

William R. Boone	**Ref**	**1,784**	**37.8**	
*Nicholas J. Bennett	Con	1,176	24.9	- 31.2
Ricardo J. Dos Santos Canha	Grn	835	17.7	- 3.0
Laura J. Murphy	LD	789	16.7	+ 6.4
Brendan R. Clegg	Lab	133	2.8	- 6.7

Ashdown and Conquest

GAIN

Hastings and Rye

Aidan C. Fisher	**Ref**	**1,246**	**36.0**	
Paula Warne	Grn	835	24.1	+16.0
Roger Streeten	Con	728	21.0	- 38.8
Louise Chantal	Lab	447	12.9	- 12.5
Stewart G. Rayment	LD	208	6.0	- 2.7

Baird and Ore

GAIN

Hastings and Rye

Joanne Walker	**Grn**	**1,429**	**44.5**	**+33.7**
Jack P. McCree	Ref	991	30.9	
Kim Forward	Lab	364	11.3	- 26.6
Liam Atkins	Con	305	9.5	- 38.6
Martin P. Griffiths	LD	123	3.8	+ 0.6

Battle and Crowhurst

Bexhill and Battle

***Kathryn M. Field**	**LD**	**1,736**	**45.6**	**- 7.7**
Austin P. Henderson	Ref	1,098	28.8	
Pamela Doodes	Con	468	12.3	- 25.1
Nicola Bishop	Grn	383	10.1	
Marcus Kent	Lab	124	3.3	- 6.0

Bexhill East

GAIN

Bexhill and Battle

Martin J. Kenward	**Ref**	**1,267**	**35.7**	
*Charles A. Clark	Ind	604	17.0	- 12.3
Tina Neale	Grn	502	14.1	- 0.4
Simon D. Elford	Con	441	12.4	- 16.2
Gareth R.M. Delany	Lab	379	10.7	- 1.7
William D. Goddard	LD	208	5.9	
Timothy J. Gordon	Ind	128	3.6	
Jordan J. Beeney	TUSC	23	0.6	

Bexhill North

GAIN

Bexhill and Battle

Donald R. Walmsley	**Ref**	**1,056**	**30.9**	
*Abul K. Azad	Ind	864	25.3	
Paul Peters	Con	484	14.2	- 45.5
James W. Stanger	LD	410	12.0	+ 2.4
Christopher S. Glenn	Grn	267	7.8	
Mark C. Legg	Lab	185	5.4	- 27.4
Sharon J. Blagrove	Ind	152	4.4	

Bexhill South

Bexhill and Battle

Victoria F. Carson	**Ref**	**1,333**	**31.3**	
*Ian R. Hollidge	Con	978	23.0	- 17.0
Arren Rathbone Ariel	Grn	825	19.4	
Christine A. Bayliss	Lab	704	16.5	- 6.2
Mark E. Hobden	LD	218	5.1	
Michelle L. Fairbrass	Ind	199	4.7	

Bexhill West

GAIN

Bexhill and Battle

Peter R. Morley	**Ref**	**1,647**	**33.0**	
Connor J. Winter	Ind	1,307	26.2	
Joseph W. Carter	Con	1,047	21.0	- 21.8
Timothy M. Fenner	Grn	388	7.8	
Rory C.L. Llewelyn	LD	334	6.7	- 2.9
Ruairi A. McCourt	Lab	273	5.5	- 5.2

Braybrooke and Castle

GAIN

Hastings and Rye

Rebecca Horn	**Grn**	**2,577**	**60.0**	**+39.0**
Peter A. Clarke	Ref	701	16.3	
Joshua Matthews	Lab	623	14.5	- 35.1
Paul P.J. Foster	Con	259	6.0	- 17.3
Stephen L. Milton	LD	134	3.1	- 3.0

Brede Valley and Marsham

GAIN

75% Bexhill and Battle | 25% Hastings and Rye

Daniel E. Lach	**Ref**	**1,483**	**35.8**	**+33.5**
*Carl R. Maynard	Con	1,101	26.6	- 26.8
Beverley J. Coupar	LD	869	21.0	
Reece Honeywell	Grn	447	10.8	
Imogen Pollard	Lab	242	5.8	- 5.4

Central St Leonards and Gensing

GAIN

Hastings and Rye

Amanda C. Jobson	**Grn**	**2,556**	**59.3**	**+33.7**
Philip Morgan	Ref	736	17.1	
Trevor Redmond	Lab	626	14.5	- 30.3
Caroline J. Kerswell	Con	206	4.8	- 18.5
Anne Gallop	LD	184	4.3	- 2.0

Chailey
96% East Grinstead and Uckfield
4% Lewes

Charlotte Keenan	**Grn**	**1,802**	**38.1**	**- 0.8**
Elizabeth C. Grahamdixon	Ref	1,137	24.1	
Isabelle M. Linington	Con	1,114	23.6	- 16.5
Marion J. Hughes	LD	573	12.1	- 3.3
Timothy Embleton-Archard	Lab	101	2.1	- 2.5

Crowborough North and Jarvis Brook
Sussex Weald

Catherine E. Fielding	**Ref**	**1,804**	**37.9**	
Beverley A. Johnstone	LD	1,414	29.7	- 2.9
Jeannette E. Towey	Con	1,120	23.5	- 10.2
Nigel J. Fox	Grn	427	9.0	- 0.7

Crowborough South and St John's
Sussex Weald

Sarah J. Jury	**Ref**	**1,742**	**36.3**	
Andrew J.A. Wilson	Con	1,233	25.7	- 30.0
Alison C. Arthur	LD	1,166	24.3	+ 1.1
Martyn D. Everitt	Grn	376	7.8	- 3.9
Neil H. Waller	Ind	282	5.9	

Devonshire
Eastbourne

***Stephen A. Holt**	**LD**	**1,520**	**44.0**	**- 0.4**
Christopher Pettitt	Ref	905	26.2	
Michael Dickens	Grn	493	14.3	+ 5.3
Daniel De Rozarieux	Con	297	8.6	- 18.1
Paul A. Richards	Lab	186	5.4	- 10.8
Keith V. Gell	Ind	51	1.5	

Forest Row and Groombridge
35% East Grinstead & Uckfield | 65% Sussex Weald

***Georgia W. Taylor**	**Grn**	**1,863**	**42.4**	**- 15.7**
Edward Butler	Con	1,163	26.5	- 15.4
Andrew E. Joad	Ref	1,091	24.8	
Julia B. Chowaniec	LD	278	6.3	

Hailsham Market
Sussex Weald

Neil A. Cleaver	**Ref**	**1,455**	**43.2**	
*Stephen J. Murphy	LD	1,099	32.7	- 27.4
Jordan W. Beech	Con	456	13.5	- 22.2
Alison R. Stevens	Grn	356	10.6	

Hailsham New Town
Sussex Weald

Paul D. Soane	**Ref**	**1,192**	**34.0**	
Gavin Blake-Coggins	LD	800	22.8	- 7.4
Barry W. Carpeneer	Ind	768	21.9	
Trevor L. Botting	Con	500	14.3	- 33.3
Simon P. Wells	Grn	248	7.1	

Hampden Park
Eastbourne

***Colin Swansborough**	**LD**	**1,275**	**44.6**	**+ 3.7**
Bernard C. Tominey	Ref	959	33.5	
Moz Hussain	Con	248	8.7	- 22.0
Zuza Zak	Grn	223	7.8	+ 0.6
Margaret E. Robinson	Lab	93	3.3	- 11.1
David Poole	Ind	62	2.2	

Heathfield and Mayfield
68% Bexhill and Battle
32% Sussex Weald

Andrew J. Woolley	**Ref**	**1,480**	**32.4**	
Teresa J. Blaxland	Con	1,288	28.2	- 31.0
Jessika S. Hulbert	Grn	1,222	26.7	+ 8.2
Anne B. Blake-Coggins	LD	403	8.8	- 1.9
Steven R. Taylor	Lab	177	3.9	- 7.7

Hollington and Wishing Tree
Hastings and Rye

Mark Estcourt	**Ref**	**1,055**	**38.8**	
John Rankin	Lab	651	24.0	- 26.4
Justin L. Wynne	Grn	546	20.1	+12.1
Stephen Butterton	Con	314	11.6	- 25.7
Terence Keen	LD	151	5.6	+ 1.3

Langney
Eastbourne

***Alan Shuttleworth**	**LD**	**1,396**	**49.8**	**- 14.2**
Michael McCarthy	Ref	1,009	36.0	
Nicholas Ansell	Con	196	7.0	- 18.1
Carla Sheppard	Grn	132	4.7	+ 1.9
Angela M. Goodchild	Lab	39	1.4	- 4.4
Ian C. Garbutt	UKIP	30	1.1	- 1.2

Lewes
Lewes

***Wendy Maples**	**Grn**	**2,600**	**49.6**	**+ 6.2**
Kevin West	LD	2,072	39.5	+10.8
Lorraine J. Crawley	Ref	398	7.6	
William Webb	Con	174	3.3	- 8.3

Maresfield and Buxted
East Grinstead and Uckfield

Christina N. Coleman	**Grn**	**1,754**	**33.4**	**+15.7**
*Roy Galley	Con	1,752	33.3	- 29.1
Gary P. Johnson	Ref	1,371	26.1	
Timothy J. Murray	LD	380	7.2	- 4.4

Maze Hill and West St Leonards
Hastings and Rye

Karen Simnett	**Grn**	**1,218**	**34.8**	**+21.6**
Derek Lawrence	Ref	1,031	29.4	
Anna Sabin	Lab	657	18.8	- 7.5
*Matthew Beaver	Con	490	14.0	- 39.9
Bruce Meredeen	LD	105	3.0	- 3.7

Meads
Eastbourne

Jack Morrell	**LD**	**1,553**	**34.3**	**- 5.7**
Robert C. Smart	Con	1,110	24.5	- 21.1
Peter J. Bucklitsch	Ref	1,054	23.3	
Brett A. Wright	Grn	682	15.1	+ 9.0
Dennis L. Scard	Lab	129	2.8	- 3.1

Newhaven and Bishopstone
Lewes

Lesley Boniface	**LD**	**2,059**	**49.4**	**+ 9.9**
Archie B.E. Wilson	Ref	1,315	31.5	
Emily O'Brien	Grn	361	8.7	+ 1.7
Catherine Boorman	Con	339	8.1	- 30.9
Joe Moughrabi	Lab	95	2.3	- 4.6

Northern Rother
82% Bexhill and Battle | 18% Hastings and Rye

***Paul S. Redstone**	**Con**	**1,216**	**32.3**	**- 27.4**
Jonathan O.D. Jennings	Ref	1,162	30.9	
Stephen P. Hardy	LD	778	20.7	- 7.9
Andrew J.M. Wedmore	Grn	408	10.8	
Jeanette E. Eason	Lab	197	5.2	- 6.5

Old Hastings and Tressell
Hastings and Rye

***Julia J. Hilton**	**Grn**	**2,017**	**54.1**	**+16.4**
Yoong Kam	Ref	794	21.3	
James E. Bacon	Lab	677	18.2	- 15.8
Andrew R. Patmore	Con	165	4.4	- 21.0
Donna L. Harris	LD	75	2.0	- 1.0

Old Town
Eastbourne

Peter R. Diplock	**LD**	**2,461**	**57.8**	**+ 8.6**
James L. Norris	Ref	787	18.5	
Jessica G. Gisby	Con	475	11.2	- 18.3
Pauline Von Hellermann	Grn	403	9.5	+ 0.4
David Brinson	Lab	93	2.2	- 10.0
Martine Horvath	Her	39	0.9	

Ouse Valley West and Downs
Lewes

***Sarah Osborne**	**LD**	**2,134**	**52.9**	**+ 1.8**
Steven Kemsley	Ref	861	21.4	
Paule Keene	Grn	537	13.3	+ 4.6
Wilfred D. Heasman-O'Neill	Con	500	12.4	- 21.5

Peacehaven
GAIN
Brighton, Kemptown and Peacehaven

Tracy Pedro	**Ref**	**1,322**	**35.4**	
Paul Davies	Lab	905	24.2	- 22.3
Nigel D. Enever	Con	725	19.4	- 25.2
Andrew Chapman	Grn	541	14.5	+11.1
Harry J. Garoghan	LD	241	6.5	+ 3.8

Pevensey and Stone Cross
GAIN
60% Bexhill and Battle | 20% Lewes

Roger D. Lincoln	**Ref**	**1,490**	**41.7**	
Mark Fairweather	LD	941	26.4	- 2.9
*Thomas E. Liddiard	Con	658	18.4	- 31.7
Alexander M. Gottlieb	Grn	278	7.8	
Lee S. Comfort	Lab	118	3.3	
Michael C. Pursglove	UKIP	84	2.4	- 6.0

Polegate and Watermill
GAIN
Lewes

Michael Caira	**Ref**	**1,466**	**35.5**	
*Daniel D.Y. Shing	Ind	1,420	34.4	- 19.9
Katrina R. Best	LD	498	12.1	+ 7.1
James E. Heward	Con	398	9.6	- 19.7
Deborah A. Lillington	Grn	253	6.1	+ 1.5
Jake E. Lambert	Lab	95	2.4	- 4.5

Ratton
Eastbourne

***Colin S. Belsey**	**Con**	**1,174**	**32.4**	**- 33.8**
James Murray	LD	1,134	31.3	- 1.2
David C. Alfred	Ref	993	27.4	
Benjamin Burbridge	Grn	239	6.6	+ 2.2
Gary J. Fry	Lab	86	2.4	- 4.5

Ringmer and Lewes Bridge
Lewes

***Johnny Denis**	**Grn**	**2,263**	**42.0**	**- 8.5**
Janet Baah	LD	1,869	34.7	+ 9.1
Mark A. O'Neill	Ref	767	14.2	
Richard J. Turner	Con	385	7.2	- 11.4
Ros Brewer	Lab	99	1.8	- 3.5

Rother North West
GAIN
Bexhill and Battle

Mark A. Ashdown	**Ref**	**1,196**	**31.3**	
*Eleanor Kirby-Green	Con	1,169	30.6	- 35.2
Mary E. Varrall	LD	800	21.0	
Jonathan C. Kent	Grn	526	13.8	- 7.9
Timothy Macpherson	Lab	125	3.3	- 9.2

Rye and Eastern Rother
GAIN
Hastings and Rye

Daniel J. Bradley	**Ref**	**1,186**	**29.5**	
Sally-Ann Hart	Con	956	23.8	- 31.5
Dominic M. Manning	Grn	800	19.9	- 4.6
Amanda K.C. Pollard	Lab	550	13.7	- 6.5
Andrew S. Mier	LD	311	7.7	
James E. Hyatt	Ind	193	4.8	
Peter J. McLaren	TUSC	21	0.5	

St Anthony's
Eastbourne

Hugh W. Parker	**LD**	**1,472**	**41.2**	**- 9.9**
David Watt	Ref	1,224	34.2	
Rosie J. Moon	Con	477	13.3	- 20.8
John Shuttle	Grn	297	8.3	+ 3.0
John Lambert	Lab	76	2.1	- 4.6
Anthony J. Bracuti	TUSC	31	0.9	

St Helen's and Silverhill
GAIN
Hastings and Rye

Shaun Dowling	**Grn**	**1,152**	**29.5**	**+17.1**
Sean Clarke	Ref	1,125	28.8	
Margi O'Callaghan	Lab	745	19.1	- 15.9
Howard Martin	Con	578	14.8	- 32.1
Robert Lloyd	LD	306	7.8	+ 2.1

Seaford North
GAIN
Lewes

Jane Reeves	**LD**	**1,629**	**33.4**	**+18.6**
*Samuel A. Adeniki	Ref	1,526	31.2	
Ezra Cohen	Grn	1,284	26.3	+ 0.4
Elizabeth Boorman	Con	445	9.1	- 41.3

Seaford South
Lewes

***Carolyn S. Lambert**	**LD**	**2,439**	**55.0**	**+ 9.2**
William Payne	Ref	1,019	23.0	
Rebecca Francomb	Grn	474	10.7	+ 1.5
Tam Large	Con	391	8.8	- 26.7
Christopher Purser	Lab	108	2.4	- 7.1

Sovereign
GAIN
Eastbourne

Roy Peché	**Ref**	**1,617**	**38.0**	
*Penny Di Cara	Con	1,212	28.5	- 29.7
Thomas Nevill	LD	1,041	24.5	- 3.9
Eniko Kalo	Grn	268	6.3	+ 2.1
John M.S. Sailing	Lab	113	2.7	- 3.5

Telscombe
GAIN
Brighton, Kemptown and Peacehaven

Stephen Chapman	**Ref**	**1,312**	**33.1**	
Nicola Fabry	Lab	1,111	28.0	- 17.0
Sarah V. Webster	Con	651	16.4	- 26.3
Philippa Day	Grn	598	15.1	+ 9.1
Shaun Boniface	LD	294	7.4	+ 1.1

Uckfield North
GAIN
East Grinstead and Uckfield

Kelvin J. Williams	**LD**	**1,113**	**31.6**	**- 6.5**
John C. Rhodes	Ref	1,082	30.7	
*Claire B. Dowling	Con	785	22.3	- 26.5
Michelle K.D. Coates	Grn	407	11.5	- 1.6
Dylan Underhill	Lab	138	3.9	

Uckfield South with Framfield
GAIN
65% East Grinstead & Uckfield | 35% Sussex Weald

Peter J. Griffiths	**Ref**	**1,322**	**32.9**	
*Christopher Dowling	Con	1,017	25.3	- 22.3
Kathryn A. Butler	LD	836	20.8	+ 4.1
Linda M. Churnside	Grn	487	12.1	
Benjamin S. Cox	Lab	362	9.0	- 26.6

Upperton
Eastbourne

Katherine Ballard	**LD**	**1,820**	**48.2**	**+ 3.0**
Colin C. Akers	Ref	915	24.2	+22.4
Carolann Van Dinter	Con	493	13.1	- 21.3
Yasin S. Salazar	Grn	439	11.6	+ 2.8
Lisa J. Gillette	Lab	107	2.8	- 5.7

Wealden East

27% Bexhill and Battle | 73% Sussex Weald

Stephen Potts	**Ref**	**1,925**	**37.5**	
*Robert Bowdler	Con	1,378	26.9	- 22.7
Velvet Mason	Grn	1,072	20.9	- 22.3
Tracey J. Lovewell	LD	452	8.8	
Barry A. Simons	Lab	171	3.3	- 3.9
Laurence V. Keeley		129	2.5	

Wealden North East

Sussex Weald

Michael P. Lunn	**Con**	**1,457**	**34.9**	**- 15.3**
Michael J. Barrett	Ref	1,037	24.8	
Benjamin A. Sherlock	Grn	652	15.6	+ 1.4
Barbara S. Taylor	LD	451	10.8	- 11.2
Serena J. Gadd	Ind	321	7.7	
James R.W. Walker	Lab	259	6.2	- 7.3

Willingdon and South Downs

Lewes

***Stephen S.H. Shing**	**Ind**	**1,618**	**35.9**	**- 18.5**
Benjamin Smith	Ref	1,180	26.2	
Dionne J.M. Daniel	LD	841	18.7	+ 9.2
Nicholas B. Taylor	Con	505	11.2	- 24.9
David Goulson	Grn	300	6.7	
Paul W. Hunt	Lab	65	1.4	

Summary of results: East Sussex

	Year	Elec	%Poll	Con	Lab	LD	Grn	Ref	Ind	Other
Arlington, East Hoathly and Hellingly	2025	10,220	46.4	24.9	2.8	16.7	17.7	37.8		
	2021	8,726	38.6	56.1	9.5	10.3	20.7			3.5
Ashdown and Conquest	2025	8,175	42.5	21.0	12.9	6.0	24.1	36.0		
	2021	7,848	43.5	59.8	23.4	8.7	8.1			
Baird and Ore	2025	7,819	41.6	9.5	11.3	3.8	44.5	30.9		
	2021	7,790	39.3	48.1	37.9	3.2	10.8			
Battle and Crowhurst	2025	7,874	48.6	12.3	3.3	45.6	10.1	28.8		
	2021	7,614	41.8	37.4	9.3	53.3				
Bexhill East	2025	8,565	41.6	12.4	10.7	5.9	14.1	35.7	20.6	0.6
	2021	8,362	31.7	28.6	12.4		14.5		44.4	
Bexhill North	2025	8,356	41.0	14.2	5.4	12.0	7.8	30.9	29.7	
	2021	8,250	34.0	57.7	32.8	9.6				
Bexhill South	2025	9,751	43.8	23.0	16.5	5.1	19.4	31.3	4.7	
	2021	9,832	36.5	40.0	22.7				37.3	
Bexhill West	2025	9,519	52.6	21.0	5.5	6.7	7.8	33.0	26.2	
	2021	9,255	44.1	42.8	10.7	9.6			34.4	2.5
Braybrooke and Castle	2025	8,972	48.0	6.0	14.5	3.1	60.0	16.3		
	2021	9,059	43.9	23.3	49.6	6.1	21.0			
Brede Valley and Marsham	2025	8,110	50.6	26.6	5.8	21.0	10.8	35.8		
	2021	8,212	42.9	53.4	11.2				33.0	2.3
Central St Leonard's and Gensing	2025	9,874	43.8	4.8	14.5	4.3	59.3	17.1		
	2021	9,805	39.3	23.3	44.8	6.3	25.6			
Chailey	2025	8,927	53.1	23.6	2.1	12.1	38.1	24.1		
	2021	8,652	47.1	40.1	4.6	15.4	38.9			1.0
Crowborough North and Jarvis Brook	2025	9,258	51.6	23.5		29.7	9.0	37.9		
	2021	8,920	37.9	33.7	7.6	32.6	9.7		16.4	
Crowborough South and St John's	2025	8,717	55.1	25.7		24.3	7.8	36.3	5.9	
	2021	8,264	36.0	55.7	9.4	23.2	11.7			
Devonshire	2025	9,799	35.3	8.6	5.4	44.0	14.3	26.2	1.5	
	2021	9,820	28.7	26.7	16.2	44.4	9.0			3.7
Forest Row and Groombridge	2025	8,121	54.3	26.5		6.3	42.4	24.8		
	2021	8,316	48.7	41.9			58.1			
Hailsham Market	2025	8,864	38.2	13.5		32.7	10.6	43.2		
	2021	8,400	30.1	35.7		60.1				4.1
Hailsham New Town	2025	8,774	40.2	14.3		22.8	7.1	34.0	21.9	
	2021	8,463	32.1	47.6	9.7	30.2			12.5	
Hampden Park	2025	7,654	37.5	8.7	3.3	44.6	7.8	33.5	2.2	
	2021	7,821	30.2	30.7	14.4	40.9	7.2		6.8	
Heathfield and Mayfield	2025	9,034	51.0	28.2	3.9	8.8	26.7	32.4		
	2021	9,069	36.9	59.2	11.6	10.7	18.5			
Hollington and Wishing Tree	2025	8,007	34.1	11.6	24.0	5.6	20.1	38.8		
	2021	8,208	34.8	37.3	50.4	4.3	8.0			
Langney	2025	7,666	36.6	7.0	1.4	49.8	4.7	36.0		1.1
	2021	7,827	29.9	25.1	5.8	64.0	2.8			2.3
Lewes	2025	8,242	63.8	3.3		39.5	49.6	7.6		
	2021	8,438	55.8	11.6	16.3	28.7	43.4			

	Year	Elec	%Poll	Con	Lab	LD	Grn	Ref	Ind	Other
Maresfield and Buxted	2025	9,274	56.8	33.3		7.2	33.4	26.1		
	2021	9,154	41.7	62.4	8.3	11.6	17.7			
Maze Hill and West St Leonards	2025	7,647	46.1	14.0	18.8	3.0	34.8	29.4		
	2021	7,479	46.1	53.9	26.3	6.7	13.2			
Meads	2025	8,539	53.1	24.5	2.8	34.3	15.1	23.3		
	2021	8,589	45.7	45.6	5.9	40.0	6.1			2.4
Newhaven and Bishopstone	2025	7,888	51.3	8.1	2.3	49.4	8.7	31.5		
	2021	8,793	36.2	39.0	6.9	39.5	7.0		7.5	
Northern Rother	2025	7,455	50.6	32.3	5.2	20.7	10.8	30.9		
	2021	7,454	41.8	59.7	11.7	28.6				
Old Hastings and Tressell	2025	7,546	49.5	4.4	18.2	2.0	54.1	21.3		
	2021	7,825	45.1	25.4	34.0	3.0	37.7			
Old Town	2025	8,243	51.7	11.2	2.2	57.8	9.5	8.5		0.9
	2021	8,360	43.9	29.5	12.2	49.2	9.1			
Ouse Valley West and Downs	2025	7,888	51.3	12.4		52.9	13.3	21.4		
	2021	7,688	42.9	33.9	6.4	51.1	8.7			
Peacehaven	2025	9,040	41.4	19.4	24.2	6.5	14.5	35.4		
	2021	8,565	34.5	44.6	46.5	2.7	3.4			2.8
Pevensey and Stone Cross	2025	7,887	45.5	18.4	3.3	26.4	7.8	41.7		2.4
	2021	7,427	32.9	50.1		29.3			12.1	8.4
Polegate and Watermill	2025	9,612	43.1	9.6	2.3	12.1	6.1	35.5	34.4	
	2021	9,578	35.3	29.3	6.9	5.0	4.6		54.3	
Ratton	2025	7,266	50.1	32.4	2.4	31.3	6.6	27.4		
	2021	7,517	42.4	56.2	6.9	32.5	4.4			
Ringmer and Lewes Bridge	2025	9,246	58.3	7.2	1.8	34.7	42.0	14.2		
	2021	8,967	50.9	18.6	5.3	25.6	50.5			
Rother North West	2025	7,525	50.8	30.6	3.3	21.0	13.8	31.3		
	2021	7,661	38.4	65.8	12.5		21.7			
Rye and Eastern Rother	2025	7,902	51.0	23.8	13.7	7.7	19.9	29.5	4.8	0.5
	2021	8,202	41.1	55.3	20.2		24.5			
St Anthony's	2025	8,396	42.7	13.3	2.1	41.2	8.3	34.2		0.9
	2021	8,528	33.2	34.1	6.7	51.1	5.3			2.8
St Helen's and Silverhill	2025	8,036	49.0	14.8	19.1	7.8	29.5	28.8		
	2021	8,204	54.4	46.9	35.0	5.7	12.4			
Seaford North	2025	8,771	55.9	9.1		33.4	26.3	31.2		
	2021	8,718	41.5	50.4	5.8	14.8	25.9		1.5	1.5
Seaford South	2025	8,723	50.9	8.8	2.4	55.0	10.7	23.0		
	2021	8,912	41.6	35.5	9.5	45.8	9.2			
Sovereign	2025	9,284	45.9	28.5	2.7	24.5	6.3	38.0		
	2021	9,488	37.4	58.2	6.2	28.4	4.2			3.0
Telscombe	2025	8,823	45.1	16.4	28.0	7.4	15.1	33.1		
	2021	9,066	35.3	42.7	45.0	6.3	6.0			
Uckfield North	2025	7,273	48.6	22.3	3.9	31.6	11.5	30.7		
	2021	7,233	37.0	48.8		38.1	13.1			
Uckfield South with Framfield	2025	7,931	50.9	25.3	9.0	20.8	12.1	32.9		
	2021	7,496	41.3	47.6	35.6	16.7				
Upperton	2025	8,570	44.1	13.1	2.8	48.2	11.6	24.2		
	2021	8,514	38.3	34.4	8.5	45.2	8.8			3.2
Wealden East	2025	9,931	51.8	26.9	3.3	8.8	20.9	37.5	2.5	
	2021	9,479	43.2	49.6	7.2		43.2			
Wealden North East	2025	8,186	51.2	34.9	6.2	10.8	15.6	24.8	7.7	
	2021	8,093	40.4	50.2	13.5	22.0	14.2			
Willingdon and South Downs	2025	8,702	51.9	11.2	1.4	18.7	6.7	26.2	35.9	
	2021	8,211	46.8	36.1		9.5			54.4	

2009

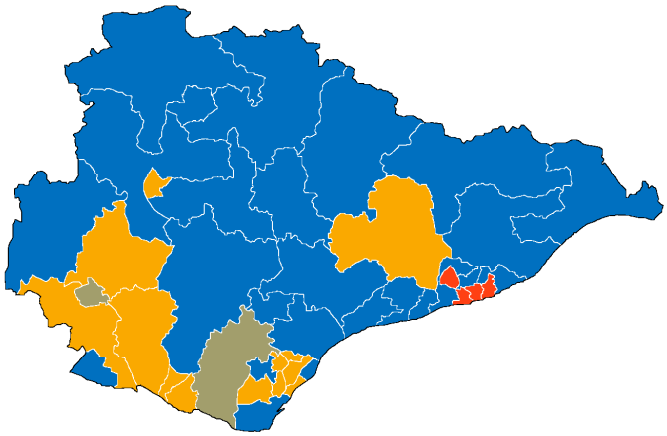

2013

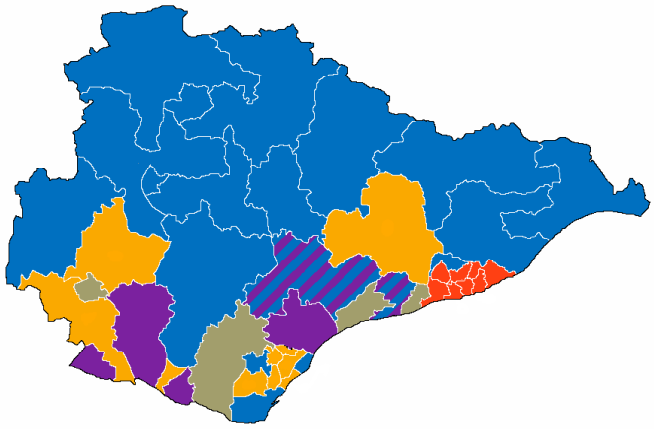

2017

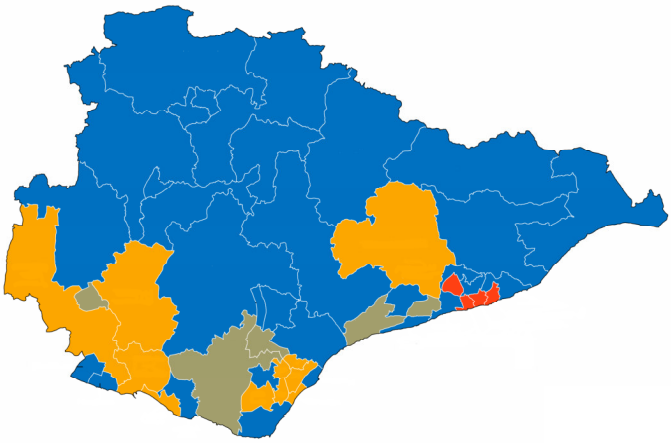

2021

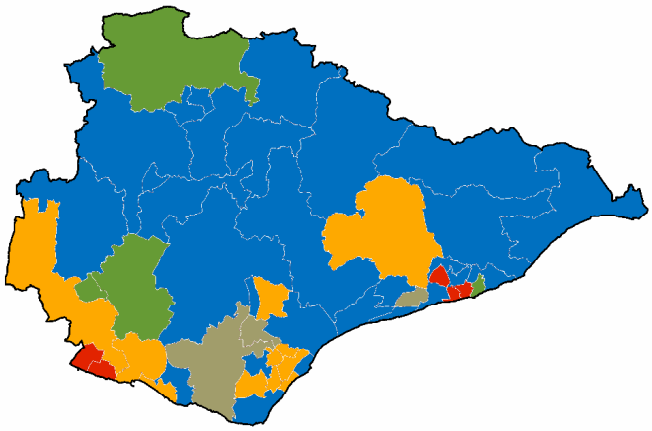

2026

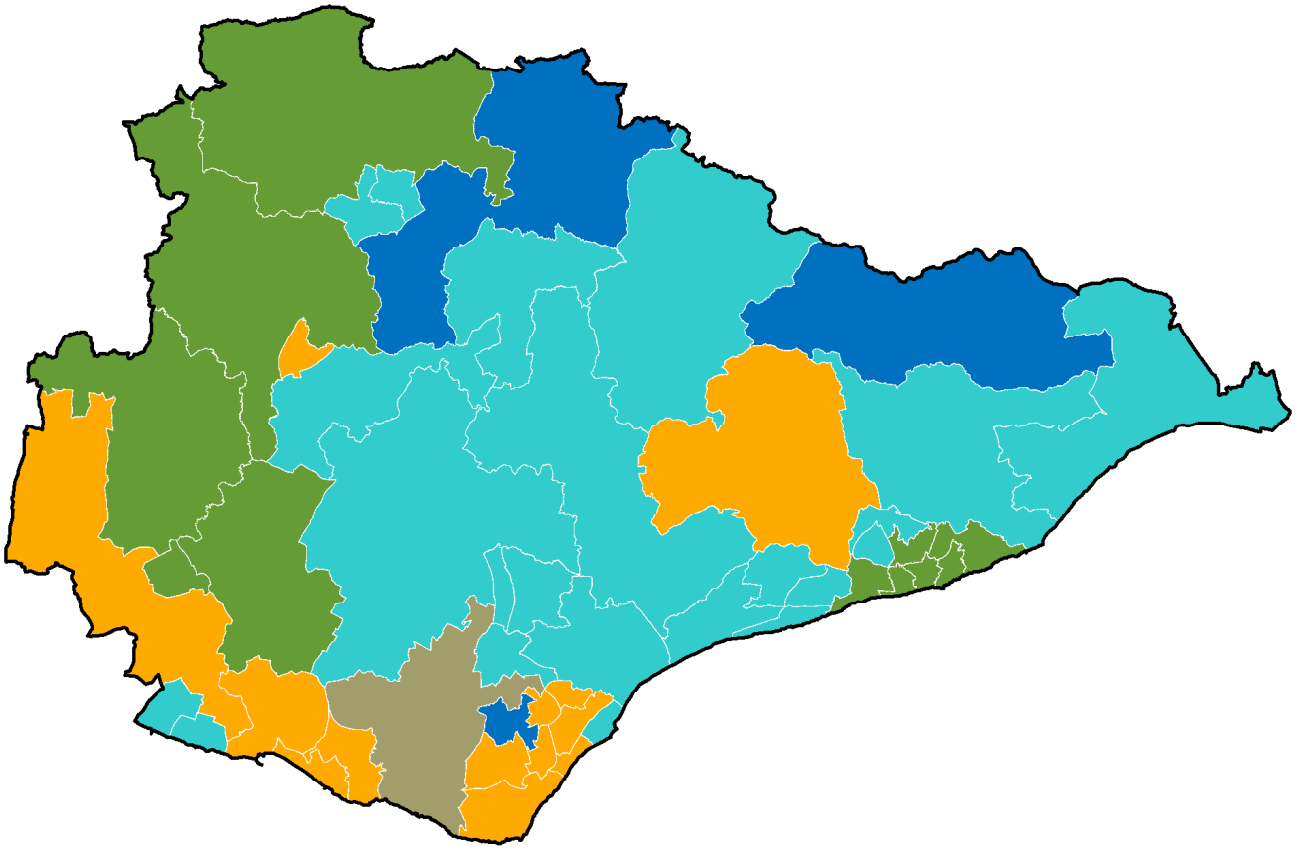

Eastleigh

0	1	0	0	0	0	10	35	0	0	1	3

Liberal Democrats retain control - majority: 31 seats



Eastleigh council-wide results

	seats	vote	seats	vote	seats	vote	seats	vote	seats	vote	seats	vote	total	maj	
2026	1	15.0	0	2.6	0	25.4	35	40.7	0	10.5	3	5.9	12	31	●
2024	1	24.9	0	11.6	0	1.4	35	47.7	0	7.7	3	6.7	12	31	●
2023	1	24.1	0	11.4	0	0.0	35	51.8	0	6.3	3	6.4	13	31	●
2022	1	27.1	0	9.7	0	0.0	35	50.9	0	5.9	3	6.4	13	31	●
2021	2	36.2	0	11.3	0	0.0	34	44.7	0	1.7	3	6.1	12	29	●
2019	2	19.5	0	6.9	0	9.6	34	52.1	0	6.0	3	5.9	13	29	●
2018	4	26.6	0	13.2	0	5.2	35	45.8	0	3.6	3	5.6	39	28	●
2016	6	25.2	0	11.6	0	15.9	38	46.0	0	1.3	0	0.0	15	32	●
2015	6	30.2	0	11.7	0	18.2	38	36.8	0	2.7	0	0.4	14	32	●
2014	4	20.6	0	10.2	0	25.8	40	42.7	0	0.0	0	0.7	15	36	●
2012	4	26.7	0	15.0	0	10.7	40	45.3	0	1.4	0	0.9	15	36	●
2011	4	25.8	0	16.2	0	8.0	38	46.9	0	0.3	2	2.8	14	32	●
2010	4	34.9	1	9.1	0	4.5	39	51.4	0	0.0	0	0.1	15	34	●
2008	4	35.5	2	8.6	0	6.4	38	48.6	0	0.5	0	0.4	15	32	●
2007	5	29.1	2	12.3	0	7.1	36	50.8	0	0.5	1	0.2	14	28	●
2006	7	34.6	3	9.9	0	5.6	34	49.1	0	0.0	0	0.8	15	24	●
2004	9	31.1	3	13.6	0	9.5	32	45.6	0	0.0	0	0.2	15	20	●
2003	10	27.6	4	20.1	0	3.8	30	47.3	0	0.0	0	1.2	14	16	●
2002	9	33.2	4	17.8	0	0.8	31	48.0	0	0.0	0	0.2	44	18	●
2000	9	34.6	7	19.8	0	1.3	28	44.0	0	0.2	0	0.1	15	12	●
1999	7	27.3	8	25.7	0	0.2	29	46.7	0	0.0	0	0.1	15	14	●
1998	7	26.8	8	25.6	0	0.0	29	47.5	0	0.0	0	0.1	14	14	●
1996	7	26.5	6	27.6	0	0.0	31	45.3	0	0.0	0	0.6	15	18	●
1995	13	24.0	3	28.2	0	0.0	28	46.4	0	0.0	0	1.4	15	12	●
1994	18	25.8	3	26.6	0	0.0	23	47.6	0	0.0	0	0.0	15	2	●
1992	20	44.8	6	18.4	0	0.0	18	35.7	0	0.0	0	1.1	15		
1991	18	41.3	7	26.2	0	0.0	19	32.4	0	0.0	0	0.1	15		
1990	16	31.2	6	30.2	0	0.0	22	37.1	0	0.0	0	1.5	14		
1988	15	44.6	6	18.6	0	0.0	23	36.3	0	0.0	0	0.5	15	2	●
1987	15	39.7	7	16.0	0	0.0	22	43.8	0	0.0	0	0.5	15		
1986	16	34.3	9	23.2	0	0.0	19	42.5	0	0.0	0	0.0	14		
1984	20	42.3	10	23.4	0	0.0	14	34.3	0	0.0	0	0.0	15		
1983	22	44.2	11	24.0	0	0.0	11	31.8	0	0.0	0	0.0	15		
1982	24	40.7	11	24.2	0	0.0	9	34.2	0	0.0	0	0.9	14	4	●
1980	31	45.2	9	30.7	0	0.0	4	24.1	0	0.0	0	0.0	15	18	●
1979	34	49.7	7	31.3	0	0.0	2	19.0	0	0.0	1	0.0	17	24	●
1978	37	53.7	5	30.8	0	0.0	1	14.2	0	0.0	1	1.3	14	30	●
2002	36	50.0	6	26.8	0	0.0	1	16.8	0	0.0	1	6.4	44	28	●
1973	13	31.4	20	32.1	0	0.0	5	25.5	0	0.0	4	11.0	42		

Ward history of Eastleigh

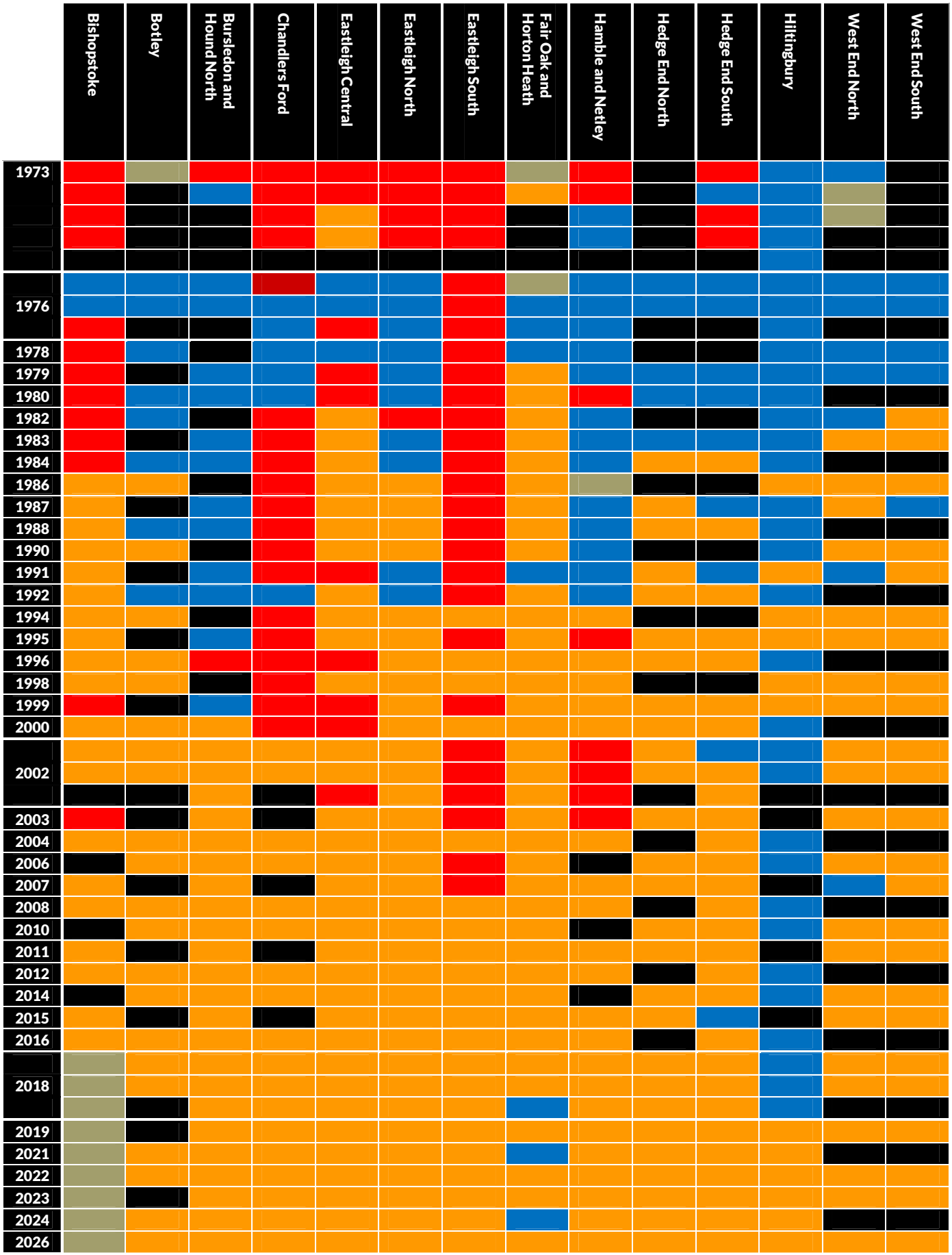

Bishopstoke
Eastleigh

***Louise A. Parker-Jones**	**Ind**	**1,700**	**42.5**	**- 13.7**
Graeme R. Smith	Ref	868	21.7	
Anne M. Winstanley	LD	858	21.5	- 2.5
Sarah L. Duggan	Con	292	7.3	- 4.7
Danielle L.A. Hosford	Grn	278	7.0	

Botley
Hamble Valley

***Rupert G.M. Kyrle**	**LD**	**1,378**	**46.4**	**- 13.0**
David R. Cox	Ref	754	25.4	
Finley T.D. Lennon	Con	549	18.5	- 12.4
Luke L. Ottley	Grn	286	9.6	

Bursledon and Hound North
Hamble Valley

***Antonia M. Craig**	**LD**	**1,378**	**46.8**	**- 19.7**
Craig Palmer	Ref	831	28.2	
Carys R.T. Chestnut	Con	438	14.9	- 8.7
Keith P. Day	Grn	272	9.2	
Francis C. Coultas	TUSC	28	1.0	

Chandler's Ford
Eastleigh

Alan F. Broadhurst	**LD**	**1,846**	**48.6**	**- 6.4**
Nigel W. Murkitt	Ref	830	21.8	
Paul J. Bryant	Con	557	14.7	- 16.5
Bors T. Hulesch	Grn	403	10.6	+ 2.5
Christopher J. Gibbs	Lab	163	4.3	- 1.4

Chandlers Ford ward by-election

Dave Walker	**LD**	**1,490**	**48.8**
John R. Swales	Ref	695	22.7
Albert W. Slawson	Con	532	17.4
Daniel C. Jones	Grn	339	11.1

Eastleigh Central
Eastleigh

***Cameron E. Spencer**	**LD**	**1,098**	**40.2**	**+ 8.1**
Sukhdev Raj	Ref	704	25.7	
Toby B.J. Cain	Grn	485	17.7	+11.6
Poonam Sharma	Con	257	9.4	- 7.0
Zak Southward	Lab	190	6.9	- 18.1

Eastleigh North
Eastleigh

***Stephen F. Beer**	**LD**	**1,180**	**41.6**	**+ 2.9**
Alexander C. Culley	Ref	824	29.0	
Jack N.R. Stapleton	Grn	345	12.2	+ 2.0
Jeremy D.N. Over	Con	319	11.2	- 18.4
Kathleen M. O'Neill	Lab	169	6.0	- 9.7

Eastleigh South
Eastleigh

***Paul Bicknell**	**LD**	**1,161**	**40.5**	**- 12.1**
Clare L. Fawcett	Ref	870	30.4	
Jamie Smith	Grn	414	14.4	- 5.5
Yogesh Saxena	Con	266	9.3	- 0.3
Steven P. Phillips	Lab	155	5.4	- 12.5

Fair Oak and Horton Heath
Eastleigh

***Nicholas J. Couldrey**	**LD**	**1,048**	**25.2**	**- 17.3**
Austen T. Petty	Ref	914	22.0	
Benjamin C. Burcombe-Filer	Con	801	21.7	- 16.2
Russell E. Kitching	Ind	458	11.0	
Richard A. Shuker	Ind	443	10.7	
Ben D. Parry	Grn	396	9.5	
William J. Banks	Lab	93	2.2	- 4.5

Hamble and Netley
Hamble Valley

Pradeep S. Bains	**LD**	**1,572**	**43.6**	**- 19.2**
Neil L. Fleming	Ref	1,059	29.4	
Stephanie L. Arnold	Con	504	14.0	- 12.6
Philip J. Horton	Grn	342	9.5	+ 5.0
Dennis Robinson	Lab	131	3.6	- 2.5

Hedge End North
Eastleigh

***Leigh J. Hadaway**	**LD**	**1,298**	**44.6**	**- 12.6**
James R. Flaxman	Ref	685	23.5	
Nicholas R. Arnold	Con	484	16.6	- 8.0
Geoffrey E.H. Skinner	Grn	343	11.8	+ 3.2
Edward Hill	Lab	101	3.5	- 6.1

Hedge End South
Eastleigh

John E. Shepherd	**LD**	**1,634**	**43.4**	**- 20.2**
Anthony K. Savage	Ref	1,016	27.0	
Jeremy C. Hall	Con	788	20.9	- 7.4
Anna B. Skinner	Grn	331	8.8	

Hiltingbury
Eastleigh

***Maud N. Attrill**	**LD**	**2,092**	**49.8**	**- 6.7**
Shelagh C. Lee	Con	808	19.2	- 19.3
Michael J. Hibberd	Ref	756	18.0	
Oliver Smith	Grn	442	10.5	
Hannah A. Bowyer	Lab	100	2.4	- 2.6

West End North
Eastleigh

***Bruce R. Tennent**	**LD**	**795**	**40.4**	**- 12.0**
Roy G. Russell	Ref	645	32.8	
Colin Gifford	Con	319	16.2	- 12.5
Elaine A. Avery	Grn	154	7.8	- 4.7
Christian J. Brookes	Lab	56	2.8	- 3.7

West End South
Eastleigh

David A. Berry	**LD**	**912**	**43.1**	**- 5.8**
Stephen W. Humby	Ref	641	30.3	
Roger A. Vivian	Con	360	17.0	- 19.6
David G. Waghorn	Grn	203	9.6	+ 3.9

Summary of results: Eastleigh

	Year	Elec	%Poll	Con	Lab	LD	Grn	Ref	Ind	Other
Bishopstoke	2026	8,298	48.2	7.3		21.5	7.0	21.7	42.5	
	2024	8,279	35.8	9.9	9.7	24.2			56.1	
	2023	8,320	37.8	9.1	8.3	28.2			54.4	
	2022	8,411	38.7	12.0	7.9	24.0			56.2	
Botley	2026	6,853	43.5	18.5		46.4	9.6	25.4		
	2024	5,986	30.6	26.4		63.1	10.5			
	2022	5,296	36.1	30.9	9.7	59.4				
Bursledon and Hound North	2026	7,756	38.2	14.9		46.8	9.2	28.2		1.0
	2024	7,560	26.3	19.2	8.2	67.4	5.2			
	2023	7,431	28.0	18.8	8.4	72.8				
	2022	7,467	29.3	23.6	9.9	66.5				
Chandler's Ford	2026	8,117	46.0	14.7	4.3	48.6	10.6	21.8		
	2024	8,115	35.5	31.8	9.6	50.2	8.5			
	2023	8,202	37.3	32.7	9.1	58.2				
	2022	8,332	38.2	31.2	5.7	55.0	8.1			
Eastleigh Central	2026	7,595	36.2	9.4	6.9	40.2	17.7	25.7		
	2024	7,506	31.0	13.8	33.4	37.4	7.5			7.9
	2023	7,459	29.2	14.5	34.2	41.4	9.9			
	2022	7,569	29.6	16.4	25.0	32.1	6.1		17.2	3.1
Eastleigh North	2026	7,236	39.4	11.2	6.0	41.6	12.2	29.0		
	2024	7,198	29.0	24.2	18.5	45.6	11.7			
	2023	7,142	31.8	26.4	19.8	53.8				
	2022	7,268	32.6	29.6	15.7	44.5	10.2			
Eastleigh South	2026	8,632	33.4	9.3	5.4	40.5	14.4	30.4		
	2024	8,175	24.0	12.4	20.4	46.5	9.0			11.7
	2023	8,094	24.8	17.3	19.3	50.4	9.5			3.5
	2022	8,043	27.5	9.6	17.9	52.6	19.9			
Fair Oak and Horton Heath	2026	8,849	47.1	19.3	2.2	25.2	9.5	22.0	21.7	
	2024	8,821	35.7	48.5	8.4	32.7	10.5			
	2023	8,710	36.6	35.1	8.6	40.5	15.8			
	2022	8,569	37.8	37.9	6.7	42.5	12.9			
Hamble and Netley	2026	8,095	44.6	14.0	3.6	43.6	9.5	29.4		
	2024	7,956	32.5	14.9	6.5	58.8	6.8		13.1	
	2023	7,973	35.4	15.8	6.5	54.1	7.7		15.9	
	2022	7,978	36.2	26.6	6.1	62.8	4.5			
Hedge End North	2026	7,396	39.5	16.6	3.5	44.6	11.8	23.5		
	2024	7,473	26.6	19.9	14.7	56.0	9.4			
	2023	7,411	29.3	23.6	12.8	55.5	8.1			
	2022	7,484	30.1	24.6	9.6	57.2	8.6			
Hedge End South	2026	8,622	43.9	20.9		43.4	8.8	27.0		
	2024	8,498	32.1	29.6	10.9	53.1	6.4			
	2023	8,545	33.8	27.2	8.1	57.6	7.2			
	2022	8,574	35.3	28.3	8.1	63.6				
Hiltingbury	2026	8,255	51.1	19.2	2.4	49.8	10.5	18.0		
	2024	8,112	42.8	35.0	4.8	51.8	8.5			
	2023	8,067	44.4	31.1	4.1	57.1	7.7			
	2022	8,135	45.7	38.5	5.0	56.5				
West End North	2026	4,749	41.6	16.2	2.8	40.4	7.8	32.8		
	2023	4,661	32.1	29.4	7.2	62.6				0.8
	2022	4,598	37.5	28.7	6.5	52.4	12.5			
West End South	2026	4,851	43.9	17.0		43.1	9.6	30.3		
	2023	4,861	33.5	30.5	8.9	54.3	6.3			
	2022	4,913	36.9	36.6	8.8	48.9	5.7			

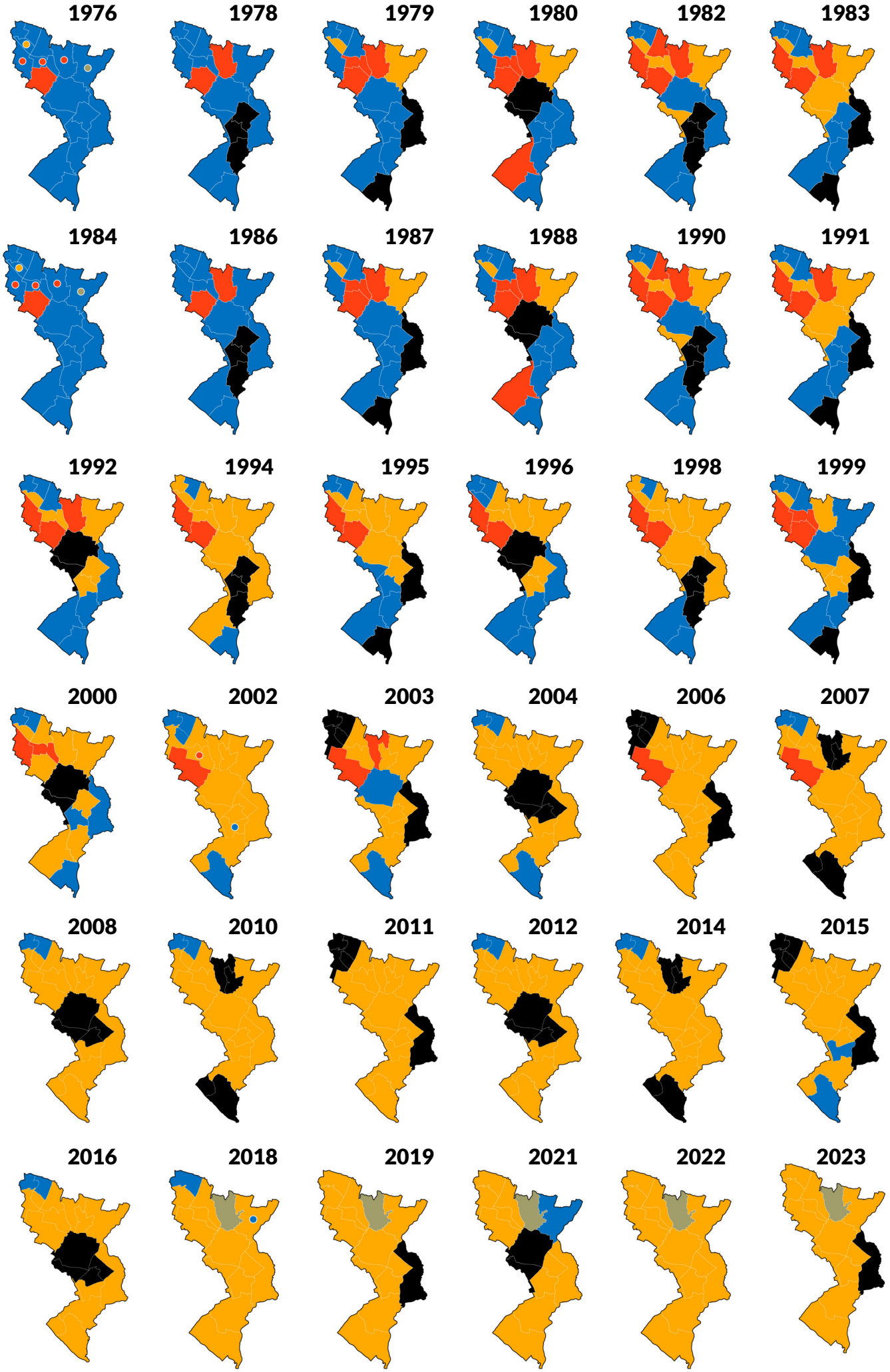
1976
1978
1979
1980
1982
1983
1984
1986
1987
1988
1990
1991
1992
1994
1995
1996
1998
1999
2000
2002
2003
2004
2006
2007
2008
2010
2011
2012
2014
2015
2016
2018
2019
2021
2022
2023

Epping Forest

4	19	0	1	0	6	0	0	11	12	3	11	0	5
▼ 10		◆		▼ 1		▼ 1		▲ 12		▼ 2		▲ 2	

Conservatives lose to no overall control (minority Conservative administration)

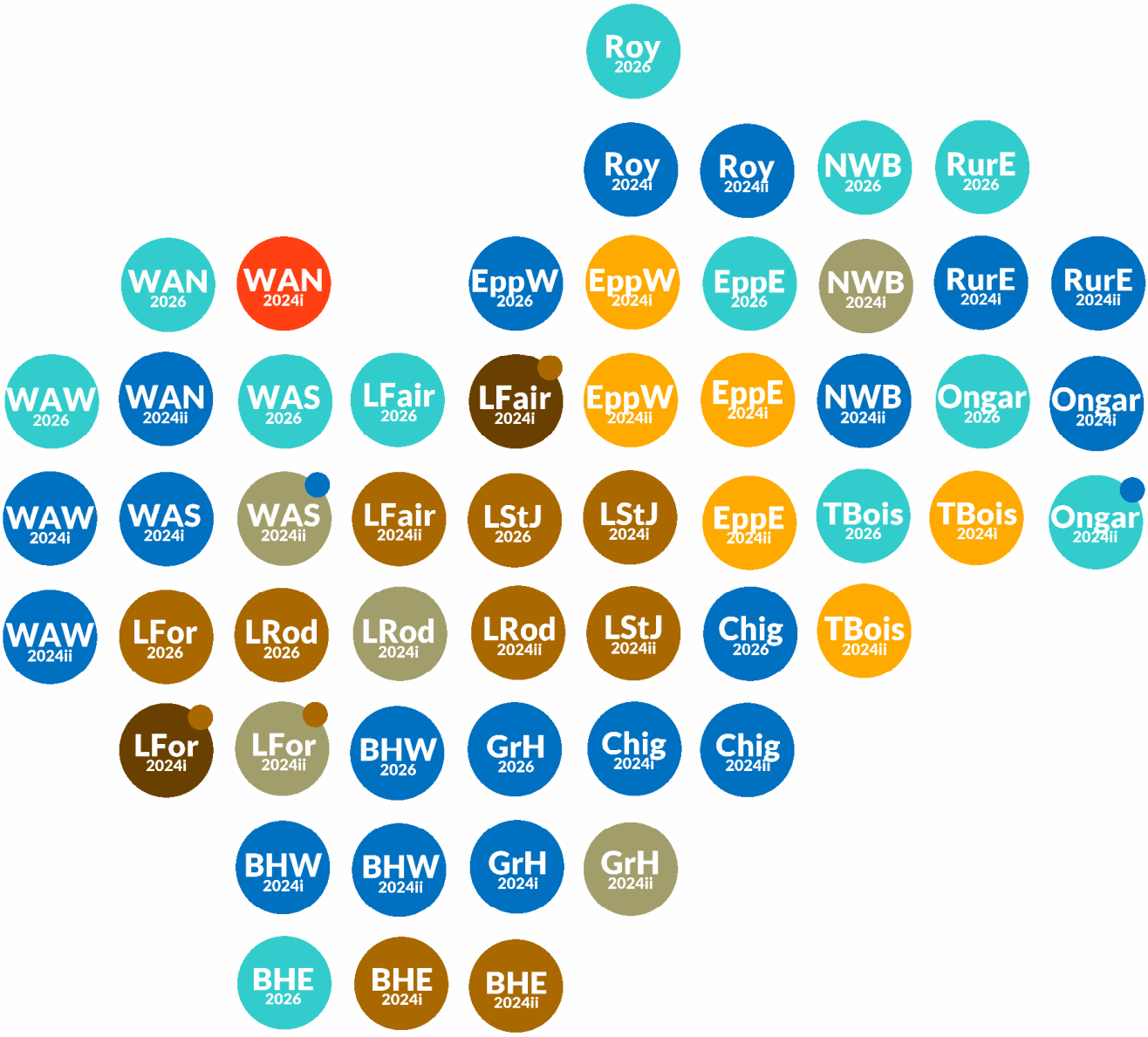

Epping Forest council-wide results

	seats	vote	seats	vote	seats	vote	seats	vote	seats	vote	seats	vote	total	maj	
2026	19	26.3	1	7.2	12	40.7	6	9.0	0	5.4	15	11.4	18		
2024	29	32.3	1	19.0	0	0.9	7	13.3	1	3.5	17	31.0	54	4	●
2023	34	38.6	0	15.7	0	0.0	6	17.9	0	2.1	18	25.7	18	10	●
2022	35	40.3	0	13.2	0	0.0	4	18.3	1	3.4	19	24.8	19	12	●
2021	36	46.8	0	12.7	0	0.0	3	12.1	1	7.1	19	21.3	19	15	●
2019	40	50.5	0	7.4	0	1.4	3	26.3	1	6.5	18	7.9	18	19	●
2018	40	40.7	0	10.7	0	1.6	2	16.3	1	8.2	18	22.5	19	20	●
2016	36	44.4	0	4.5	0	5.0	3	11.1	1	9.8	19	25.2	19	14	●
2015	38	60.9	0	9.2	0	10.3	3	12.4	0	4.2	17	3.0	18	18	●
2014	37	37.4	1	8.0	2	14.5	3	11.3	1	7.5	17	21.3	19	16	●
2012	39	43.7	1	14.2	0	3.0	4	13.2	0	3.3	14	22.6	19	20	●
2011	37	56.6	1	8.9	0	3.1	6	18.0	0	8.6	14	4.8	18	16	●
2010	37	44.4	1	3.9	0	0.8	7	26.8	0	4.3	13	19.8	19	16	●
2008	36	47.0	1	4.2	0	0.7	9	21.7	0	1.6	12	24.8	19	14	●
2007	32	57.0	1	4.9	0	0.5	11	24.9	0	0.0	14	12.7	18	6	●
2006	30	43.4	1	6.0	0	0.5	12	24.2	0	0.0	15	25.9	19		
2004	23	42.7	4	4.8	0	0.0	15	30.3	0	1.0	16	21.2	19		
2003	23	52.8	9	5.5	0	0.8	16	32.8	0	1.3	10	6.8	18		
2002	24	46.0	9	14.2	0	0.7	15	25.0	0	0.0	10	14.1	58		
2000	20	43.1	12	19.1	0	0.0	16	24.2	0	0.0	11	13.6	19		
1999	19	42.5	14	26.2	0	0.0	15	25.4	0	0.0	11	5.9	20		
1998	15	36.7	17	29.6	0	0.0	15	20.1	0	0.0	12	13.6	19		
1996	13	29.8	17	31.8	0	0.0	16	21.9	0	0.0	13	16.5	20		
1995	20	28.8	16	37.1	0	0.0	10	20.1	0	0.0	13	14.0	20		
1994	27	33.8	14	33.2	0	0.0	6	17.1	0	0.0	12	15.9	19		
1992	30	45.1	13	21.4	0	0.0	2	7.7	0	0.0	14	25.8	20	1	●
1991	31	36.4	13	30.2	0	0.0	2	15.6	0	0.0	13	17.8	20	3	●
1990	36	39.6	12	31.4	0	0.0	1	11.9	0	0.0	10	17.1	19	13	●
1988	37	48.1	10	29.4	0	0.0	2	10.7	0	0.0	10	11.8	20	15	●
1987	35	51.8	11	23.8	0	0.0	4	18.9	0	0.0	9	5.5	20	11	●
1986	34	40.7	12	28.8	0	0.0	4	19.3	0	0.0	9	11.2	19	9	●
1984	36	40.3	12	27.7	0	0.0	2	14.7	0	0.0	9	17.3	20	13	●
1983	39	46.5	13	27.5	0	0.0	0	16.3	0	0.0	7	9.7	20	19	●
1982	40	47.6	12	20.5	0	0.0	0	21.6	0	0.0	7	10.3	19	21	●
1980	43	51.8	12	37.3	0	0.0	0	6.7	0	0.0	4	4.2	20	27	●
1979	46	53.9	10	36.8	0	0.0	0	7.2	0	0.0	3	2.1	59	33	●
1976	56	61.5	1	30.2	0	0.0	0	6.8	0	0.0	2	1.5	59	53	●
1973	45	54.9	10	36.4	0	0.0	0	2.5	0	0.0	4	6.2	59	31	●

Ward history of Epping Forest

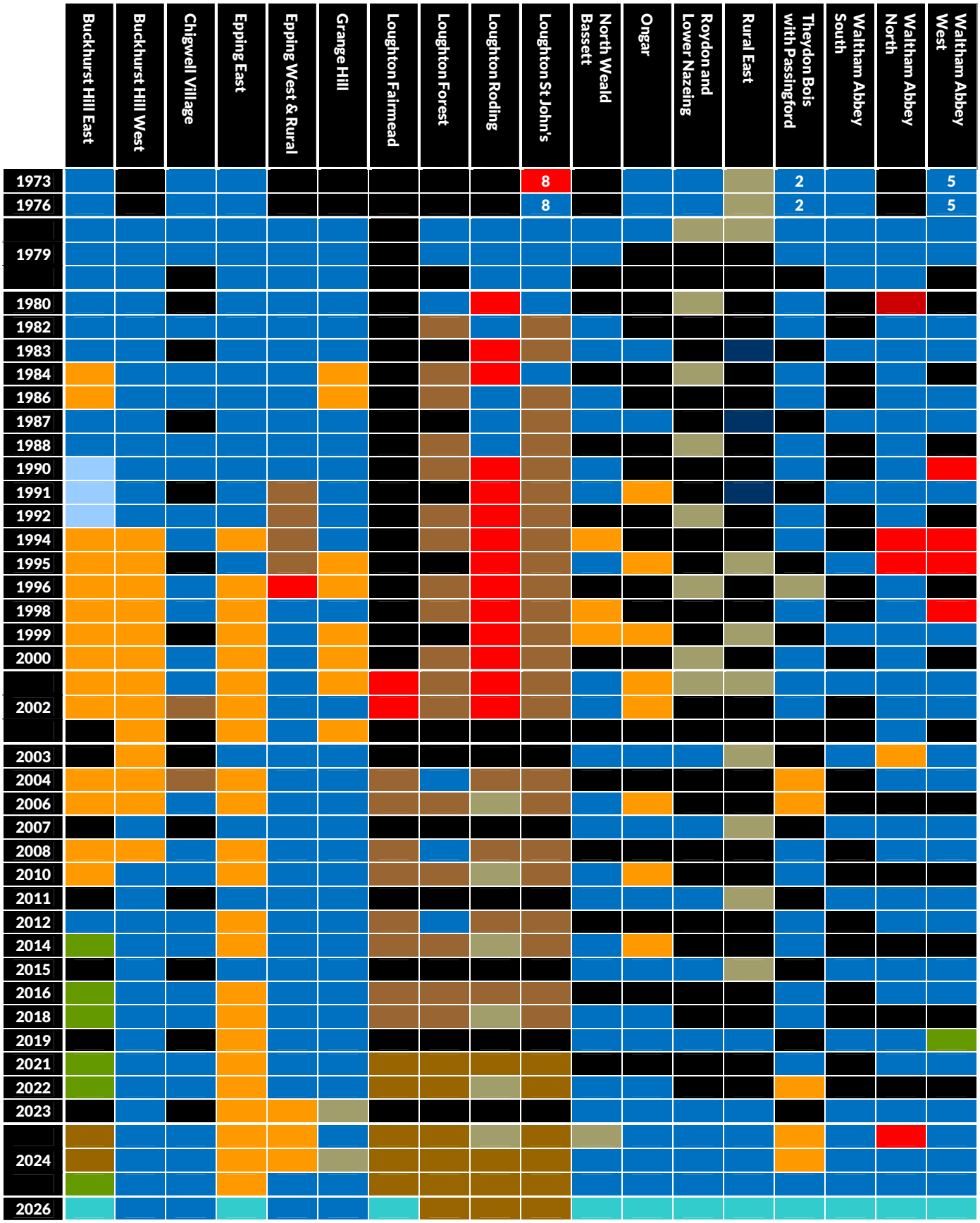

Buckhurst Hill East and Whitebridge

Epping Forest

James Small	**Ref**	**1,060**	**38.1**	
*Elizabeth Gabbett	Grn	932	33.5	+ 5.4
Joanna Farmer	Con	547	19.7	+ 4.2
Naomi E. Davies	LD	244	8.8	

Buckhurst Hill West

Epping Forest

***Smrtui Patel**	**Con**	**891**	**34.5**	**+ 2.6**
Yvonne Hrusa	Ref	775	30.1	
Dewole Aradeon	Grn	572	22.2	- 1.1
Ish Singh	LD	149	5.8	- 8.2
Alain Laviolette	Lab	139	5.4	- 11.8
C.J. Ubah	Ind	53	2.1	

Chigwell with Lambourne

28% Brentwood & Ongar | 72% Epping Forest

***Darshan S. Sunger**	**Con**	**1,366**	**51.1**	**- 2.7**
Kieran Emery	Ref	1,030	38.5	
Tony Caslauci	Lab	279	10.4	- 12.2

Epping East

Epping Forest

Karen Batley	**Ref**	**1,007**	**33.8**	
*Edward M. Barnard	LD	964	32.3	- 10.1
Ian Roberts	Con	557	18.7	- 1.9
Cherry S. McCredie	Ind	364	12.1	
James Murchison	Lab	88	3.0	- 8.2

Epping West and Rural

Epping Forest

***Holly Whitbread**	**Con**	**986**	**34.4**	**- 0.4**
Andrew G. Smith	Ref	954	33.3	
Alexander J. Frost	LD	929	32.4	- 8.6

Grange Hill

Epping Forest

Jamie Braha	**Con**	**727**	**44.0**	**+ 7.6**
Yair Cohen	Ref	580	26.0	
Erika Skingsley	Ind	379	17.0	
Syed Sadaf	Lab	247	11.1	- 12.4
Debby Rye	Ind	158	7.1	
Richard M. Griffiths	LD	140	6.3	- 4.1

Loughton Fairmead

Epping Forest

Natalie Wilding-Barrett	**Ref**	**837**	**40.2**	**- 20.4**
David J.Wixley	R.A.	721	34.6	
Joseph Downie	Grn	246	11.8	
Tom Ayre	Lab	148	7.1	- 16.2
Shivaje Karari	Con	129	6.2	- 9.8

Loughton Forest

Harlow

Richard H. Cohen	**R.A.**	**1,173**	**44.0**	**- 17.3**
Jonathan Bryan	Ref	685	25.7	
Mari-Louise Whitbread	Con	424	15.9	- 0.4
Hannah Lovell	Grn	208	7.8	
Elizabeth Marsh	Lab	109	4.1	- 9.5
Glenn A. Hernandez	LD	64	2.4	- 6.3
Scott F. Jones	TUSC	5	0.2	

Loughton Roding

Epping Forest

***Chidi Nweke**	**R.A.**	**806**	**35.8**	**+ 4.4**
Neil Carlsson	Ref	786	34.9	
Christopher Hill	Grn	269	12.0	
Manraj Atwal	Con	198	8.8	+ 3.7
Deborah Wild	Lab	127	5.6	
Peter J. Sinfield	LD	63	2.8	

Loughton St John's

Epping Forest

***Graham Wiskin**	**R.A.**	**986**	**37.8**	**- 25.6**
Adam Riches	Ref	904	34.6	
David Saunders	Con	336	12.9	- 8.0
Joseph Fellows	Grn	215	8.2	
Alastair Smith	Lab	108	4.1	- 11.5
Ralph Cox	LD	62	2.4	

North Weald Bassett

78% Brentwood and Ongar
17% Epping Forest | 5% Harlow

Jay Gupta	**Ref**	**1,209**	**49.5**	
Andrew Irvine	Con	731	29.9	+ 0.2
Thomas Addenbrooke	LD	316	12.9	
Ann Huish	Lab	188	7.7	- 13.7

Ongar

Brentwood and Ongar

Annette M. O'Neill	**Ref**	**1,652**	**57.4**	
*Paul S. Keska	Con	642	22.3	- 37.6
Anthony M. Sweetman	Ind	250	8.7	
Ronald Huish	Lab	171	5.9	- 16.6
Monica P. Richardson	LD	164	5.7	- 11.9

Roydon and Lower Nazeing

90% Epping Forest
10% Harlow

Philip Dawkins	**Ref**	**1,118**	**47.3**	
*Ronda Pugsley	Con	880	37.3	- 14.5
Alexander Drummond	Lab	364	15.4	- 16.7

Rural East

50% Brentwood and Ongar
50% Harlow

Karen McIvor	**Ref**	**1,559**	**50.9**	
John M. Philip	Con	1,035	33.8	+ 0.2
Dale Walker	Lab	388	12.7	- 4.8
Robin Tilbrook	EDem	78	2.5	

Theydon Bois with Passingford

37% Brentwood & Ongar
73% Epping Forest

Geoffrey Shaw	**Ref**	**1,249**	**44.8**	
*Susan Jones	Con	856	30.7	- 4.0
Rahim Hussein	LD	548	19.7	- 25.7
Christine Mortimer	Lab	76	2.7	- 5.8
William Ayrton	Ind	58	2.1	

Waltham Abbey North

Epping Forest

Paul Kelleher	**Ref**	**1,060**	**52.9**	
Andrew Crowley	Con	454	22.6	- 8.5
Kevin Hind	Lab	329	16.4	- 19.6
Amber Badyari	Ind	162	8.1	

Waltham Abbey South and Rural

Epping Forest

James Abbott	**Ref**	**1,038**	**50.3**	
*Timothy Matthews	Con	607	29.4	- 27.8
Paul Tippett	LD	218	10.6	
Sean Voitov	Lab	201	9.7	- 33.1

Waltham Abbey West

Epping Forest

Joshua Webb	**Ref**	**1,019**	**46.8**	
Fraser J.M. Scott	Con	614	28.2	- 25.9
Angela Ayre	Lab	316	14.5	- 31.4
Paul C. Ward	LD	228	10.5	

Summary of results: Epping Forest

	Year	Elec	%Poll	Con	Lab	LD	Grn	Ref	Ind	Other
Buckhurst Hill East and Whitebridge	2026	5,827	48.2	19.7		8.8	33.5	38.1		
	2024	5,796	32.9	15.5	16.8		28.1		8.5	31.2
Buckhurst Hill East	2022	3,481	31.5	26.8	10.9		62.3			
Buckhurst Hill West	2026	5,190	50.1	34.5	5.4	5.8	22.2	30.1	2.1	
	2024	5,198	33.9	31.9	17.2	13.6	23.3			
	2023	5,226	31.6	44.4	16.6	11.6	8.9		16.6	1.9
	2022	5,288	32.9	58.5		32.8				8.7
Chigwell with Lambourne	2026	5,736	47.2	51.1	10.4			38.5		
	2024	5,645	32.3	53.8	22.6				23.6	
Chigwell Village	2022	3,426	32.6	49.4		10.2	7.7		32.7	
Epping East	2026	5,593	53.5	18.7	3.0	32.3		33.8	12.2	
	2024	5,521	36.7	20.6	11.2	42.4			25.7	
Epping Hemnall	2023	4,852	35.5	26.4	7.6	65.9				
	2022	4,888	37.6	28.4	8.8	62.8				
Epping West and Rural	2026	5,264	55.0	34.4		32.4		33.3		
	2024	5,130	34.0	34.8	9.0	41.0			15.2	
Epping Lindsey and Thornwood Common	2023	5,284	37.0	39.0	6.2	54.7				
	2022	5,265	37.7	47.2	9.6	43.2				
Grange Hill	2026	6,196	36.2	32.6	11.1	6.3		26.0	24.1	
	2024	6,142	30.6	36.4	23.5	10.4			29.7	
	2023	5,143	21.4	34.3	22.0		5.4		38.3	
	2022	5,190	25.4	61.4	38.6					
Loughton Fairmead	2026	5,512	37.9	6.2	7.1		11.8	40.2		34.6
	2024	5,472	23.9	16.0	23.3					60.6
	2022	3,164	26.9	1.0	21.0					68.6
Loughton Forest	2026	5,363	50.0	15.9	4.1	2.4	7.8	25.7		44.2
	2024	5,295	34.6	16.3	13.6	8.7				61.3
	2022	3,332	36.1	27.9	9.8					62.3
Loughton Roding	2026	5,735	39.4	8.8	5.6	2.8	12.0	34.9		35.8
	2024	5,446	27.2	5.1	12.9				50.6	31.4
	2022	3,567	33.3	7.0	9.8				83.2	
Loughton St John's	2026	5,446	48.0	12.9	4.1	2.4	8.2	34.6		37.8
	2024	5,363	30.3	20.9	15.6					63.4
	2022	3,411	34.3	19.1	13.7					67.2
North Weald Bassett	2026	5,011	49.1	29.9	7.7	12.9		49.5		
	2024	4,981	30.5	29.7	21.4				49.0	
	2023	3,603	24.8	57.9	25.2	16.9				
	2022	3,643	27.8	63.4	19.4	17.3				
Ongar	2026	5,809	50.2	22.3	5.9	5.7		57.4	8.7	
	2024	5,742	26.6	59.9	22.5	17.6				
Chipping Ongar, Greensted and Marden Ash	2023	3,380	26.7	57.6	18.6	17.4				6.3
	2022	3,376	28.4	58.9	15.7	15.1				10.2
Roydon and Lower Nazeing	2026	5,471	43.4	37.3	15.4			47.3		
	2024	5,460	25.5	51.8	32.1					16.1
Roydon	2022	1,724	28.2	64.9	35.1					
Rural East	2026	6,349	48.7	33.8	12.7			50.9		2.5
	2024	6,249	30.0	33.6	17.5	25.1				23.8
Hastingwood, Matching & Sheering Village	2022	1,965	28.8	67.2	21.8	11.0				
Theydon Bois with Passingford	2026	5,208	53.7	30.7	2.7	19.7		44.8	2.1	
	2024	5,175	36.3	34.7	8.5	45.4			11.4	
Theydon Bois	2022	3,229	40.0	49.5		50.5				
Waltham Abbey North	2026	5,336	38.3	22.6	16.4			52.9	8.1	
	2024	5,371	23.6	31.1	36.0					32.9
Waltham Abbey North East	2023	3,125	24.3	56.5	27.6	15.9				
Waltham Abbey South and Rural	2026	5,430	38.3	29.4	9.7	10.6		50.3		
	2024	5,347	23.6	57.2	42.8					
	2023	4,435	20.5	54.4	41.0					4.7
Waltham Abbey Honey Lane	2022	4,465	23.7	58.9	34.9					6.1
Waltham Abbey West	2026	5,589	39.3	28.2	14.5	10.5		46.8		
	2024	5,550	23.4	54.1	45.9					
Waltham Abbey South West	2023	3,297	18.3	52.3	22.3	5.4	18.1			2.0

1979

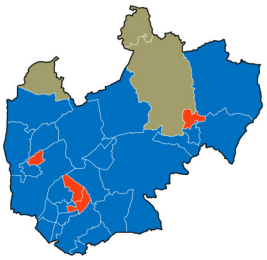

1980

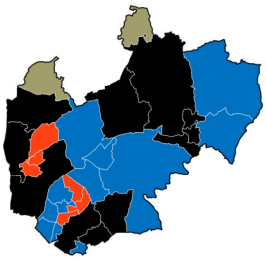

1982

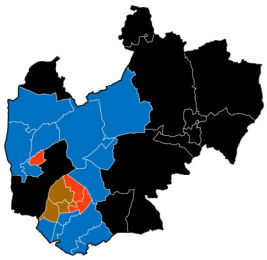

1983

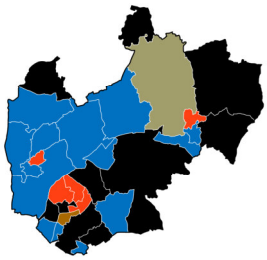

1984

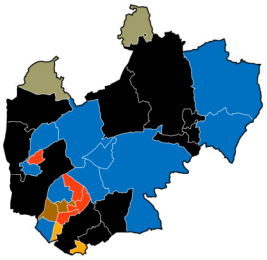

1986

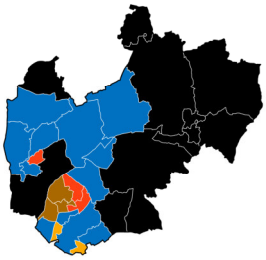

1987

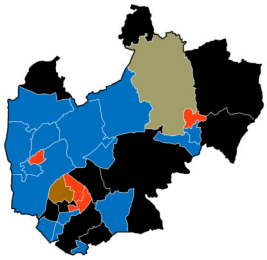

1988

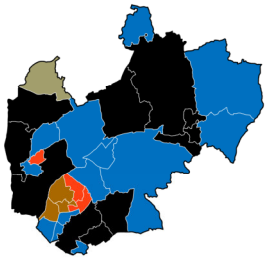

1990

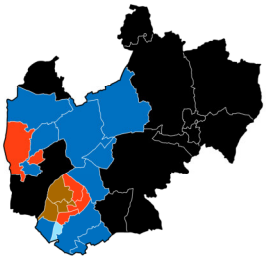

1991

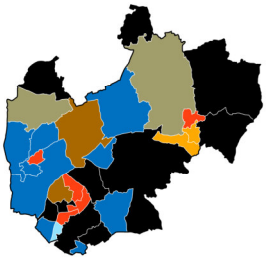

1992

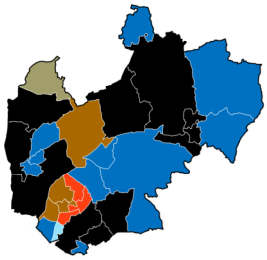

1994

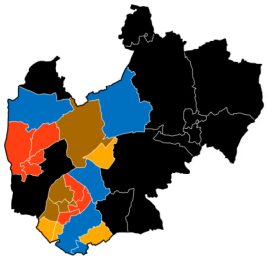

1995

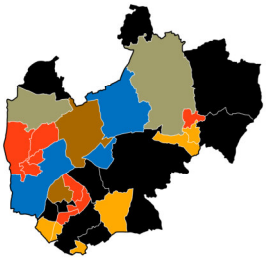

1996

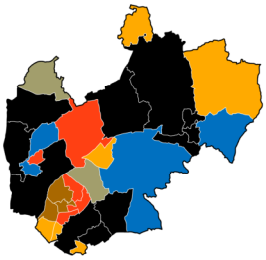

1998

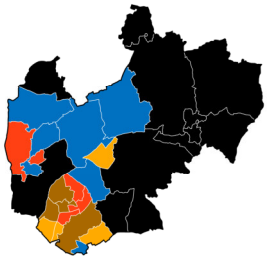

1999

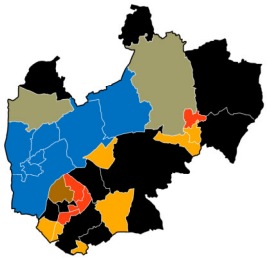

2000

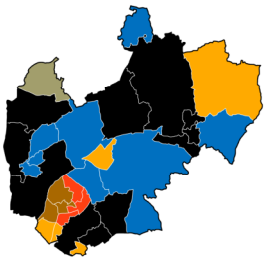

2002

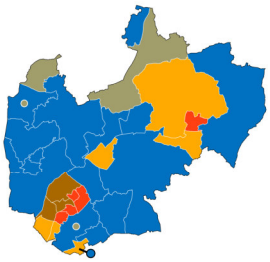

2003

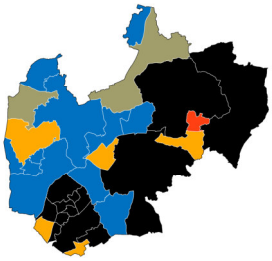

2004

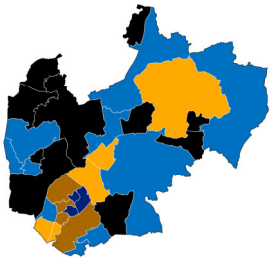

2006

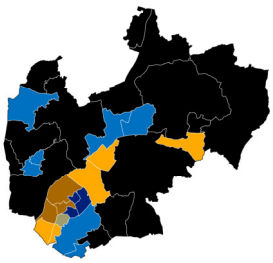

2007

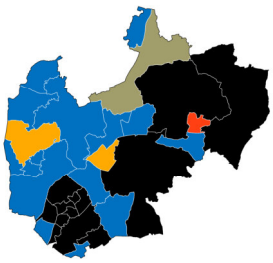

2008

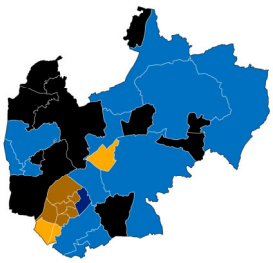

2010

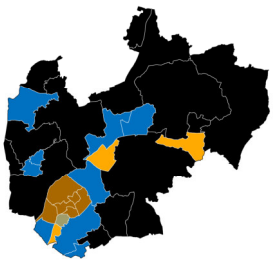

2011

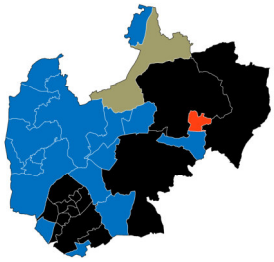

2012

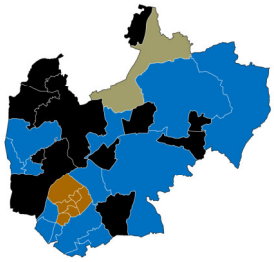

2014

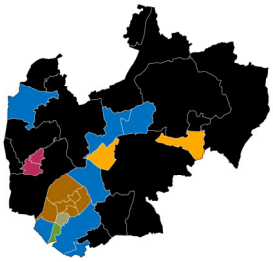

2015

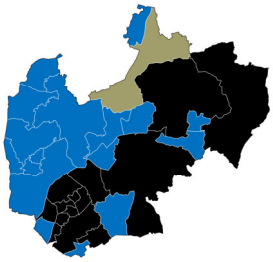

2016

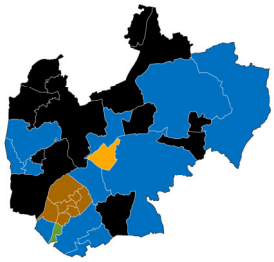

2018

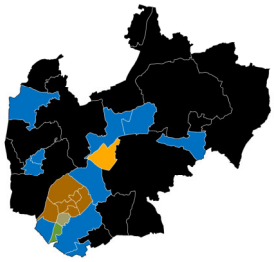

2019

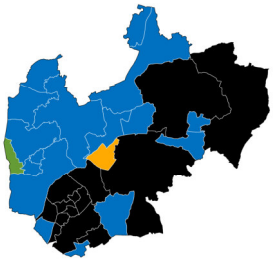

2021

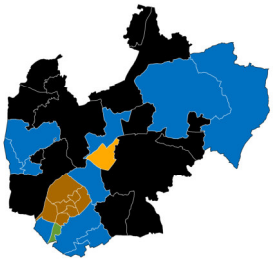

2022

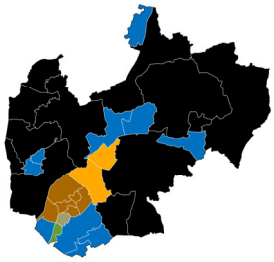

2023

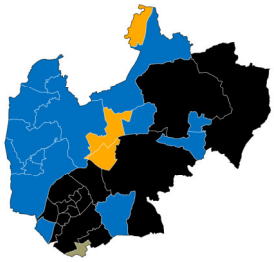

2024

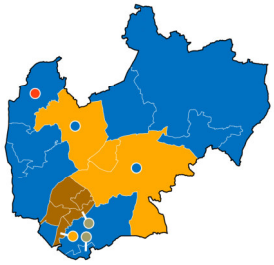

2026

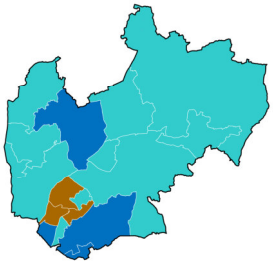

Essex boundary and council size changes

▼39	13	▼4	1	▼2	6	◆	1	▲52	52	◆	2	▼3	3

Reform UK gain from Conservatives - majority: 26 seats

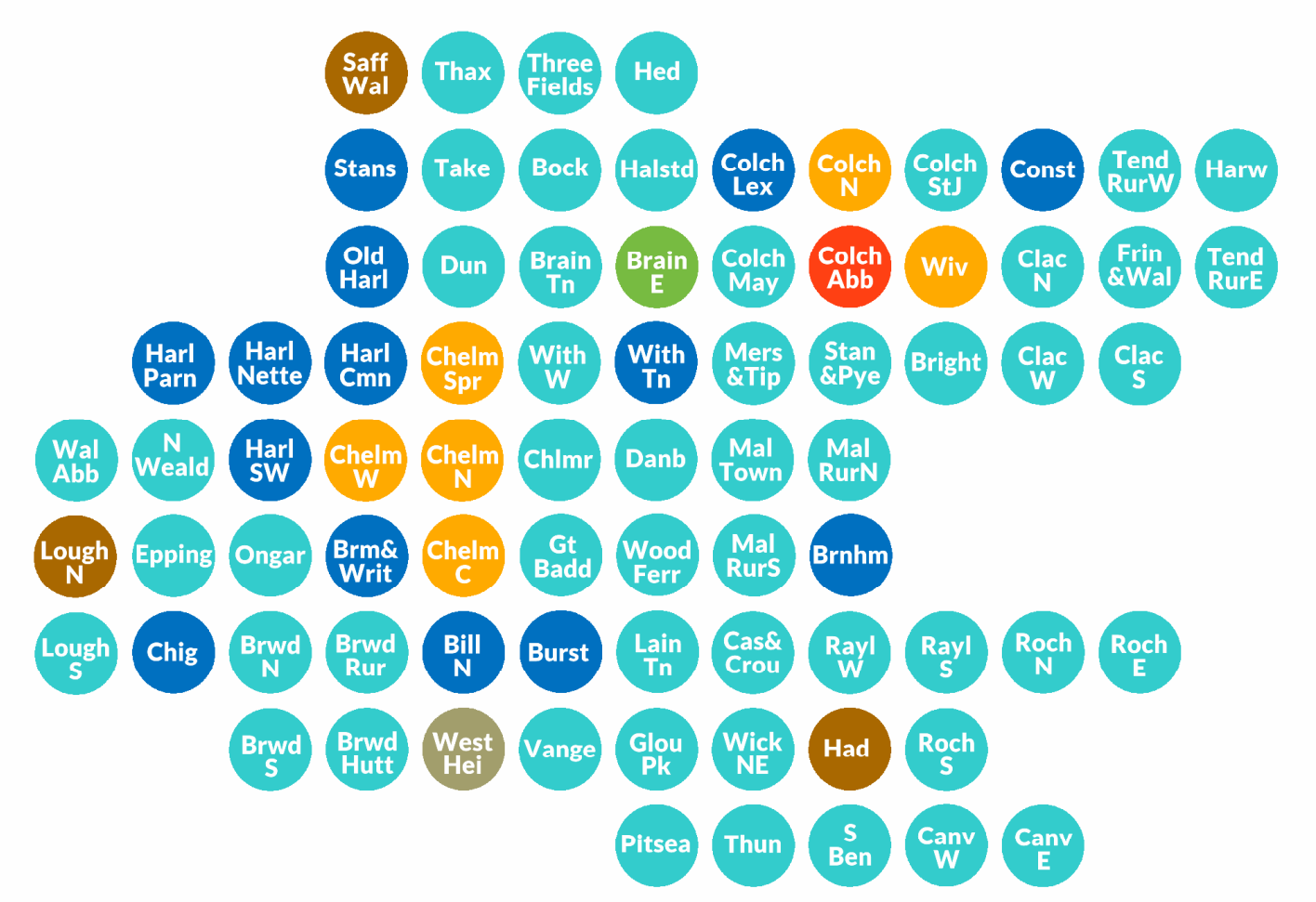

Ward history of Essex

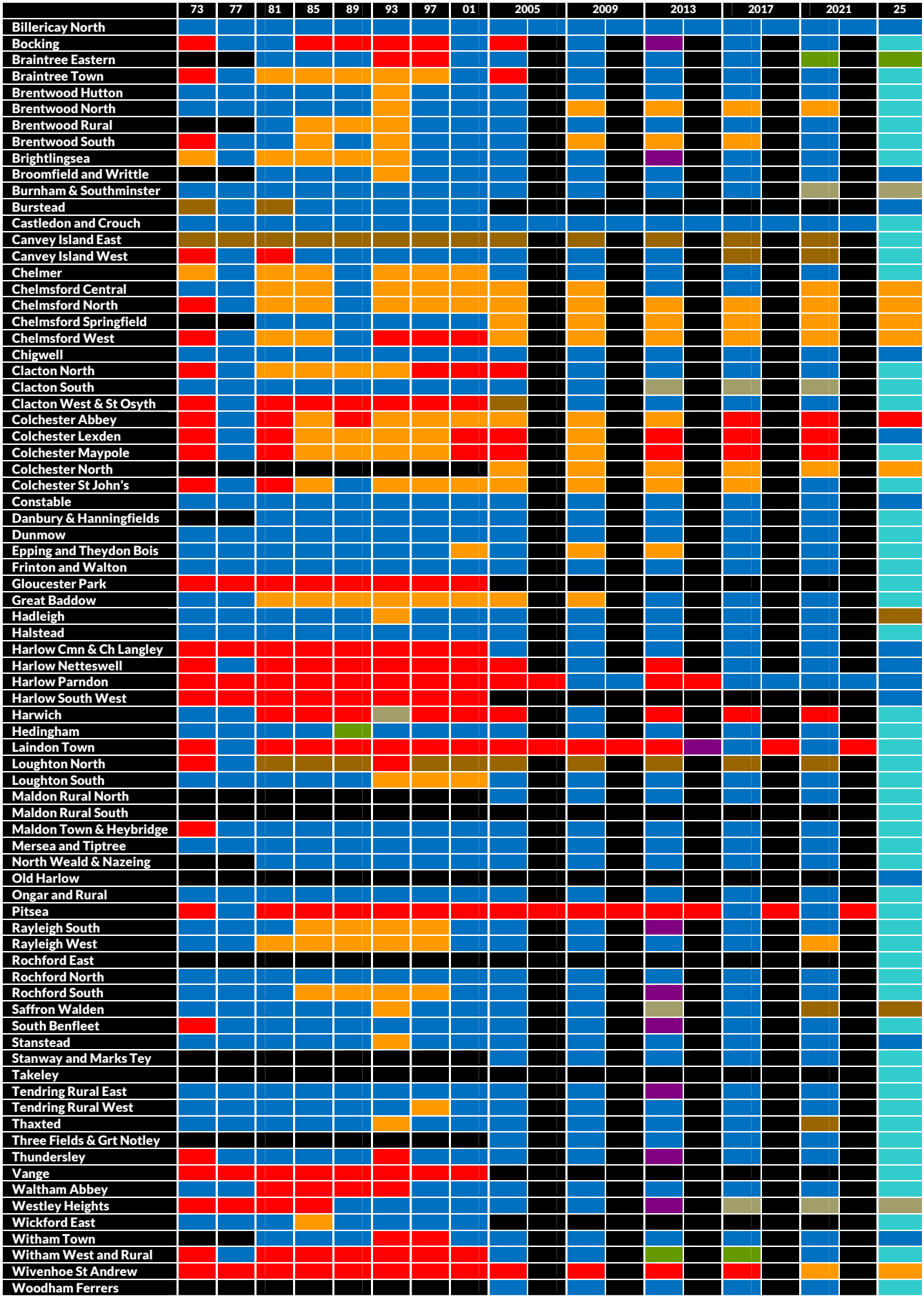

Electoral history

	seats	vote	seats	vote	seats	vote	seats	vote	seats	vote	seats	vote	seats	vote	total	maj
2025	13	25.1	1	8.4	6	12.0	52	37.4	1	8.7	2	4.0	3	4.4	78	26
2021	52	47.9	5	15.9	8	14.1	0	0.4	1	6.0	2	6.8	7	8.9	75	29
2017	56	49.0	6	15.9	7	14.7	0	7.6	1	4.6	2	3.0	3	5.3	75	37
2013	42	34.4	9	16.4	9	11.6	9	27.0	2	4.8	1	1.2	2	4.5	75	9
2009	60	43.4	1	10.7	12	20.2	0	2.5	0	6.8	1	3.2	1	13.3	75	45
2005	52	44.5	13	24.4	8	23.0	0	0.6	0	5.6	0	0.3	2	1.7	75	29
2001	49	41.7	19	31.0	10	23.7	0	0.0	0	2.0	1	1.0	0	0.6	79	19
1997	40	38.8	23	32.1	15	26.2	0	0.0	0	1.1	1	1.7	0	0.1	79	1
1993	32	35.7	33	30.8	32	31.5	0	0.0	0	0.9	1	0.9	0	0.2	98	
1989	57	44.4	26	28.9	14	24.5	0	0.0	0	1.9	0	0.3	1	1.8	98	16
1985	45	39.8	29	29.6	23	29.5	0	0.0	0	0.1	0	0.3	1	0.7	98	
1981	51	42.5	32	34.1	13	19.8	0	0.0	0	0.2	0	1.0	2	2.3	98	4
1977	83	62.1	12	26.2	2	9.2	0	0.0	0	0.0	0	0.9	0	1.5	97	69
1973	50	47.0	40	42.9	5	7.6	0	0.0	0	0.0	1	0.8	1	1.7	97	3

Previous vote shares in the Reform UK column are for UKIP

Billericay North
Basildon and Billericay

Philip C. Turner	**Con**	**4,160**	**48.1**	**- 13.9**
Denise L. Martin	Ref	2,611	30.2	
Stewart Goshawk	Grn	873	10.1	
Chris May	LD	540	6.3	- 17.3
Peter Bunyan	Lab	456	5.3	- 5.8

antecedent: Billericay and Burstead

Bocking
GAIN
Braintree

Shaun D. Spalding	**Ref**	**2,681**	**44.0**	
*Lynette Bowers-Flint	Con	1,496	24.6	- 33.7
Andrea Phillips	Grn	859	14.1	+ 1.9
Jacqui Thurgood	Lab	754	12.4	- 12.0
Andrew B. Sosin	LD	299	4.9	- 0.2

antecedent: Bocking

Braintree Eastern
Witham

***Paul Thorogood**	**Grn**	**3,133**	**46.2**	**- 3.2**
Kevin R. Stowe	Ref	2,148	31.7	
India J. Jayatillake	Con	1,019	15.0	- 23.0
Sarah Neal	Lab	320	4.7	- 5.1
Ashley Thompson	LD	163	2.4	- 0.5

antecedent: Braintree Eastern

Braintree Town
GAIN
Braintree

Terry Longstaff	**Ref**	**2,403**	**43.7**	
George Prime	Con	1,153	21.0	- 35.9
Shaun Marchant	Grn	979	17.8	
Jonathan Ayten	Lab	690	12.6	- 12.8
Richard Lee	LD	269	4.9	- 1.5

antecedent: Braintree Town

Brentwood Hutton
GAIN
Brentwood and Ongar

Russell S. Quirk	**Ref**	**2,951**	**39.3**	
Keith R. Barber	Con	2,670	35.5	- 27.1
Benjamin Rigby	LD	946	12.6	+ 2.1
David M. Hale	Grn	519	6.9	+ 1.6
Phil Holland	Lab	426	5.7	- 5.2

antecedent: Brentwood Hutton

Brentwood North
GAIN
Brentwood and Ongar

Chris Hossack	**Ref**	**2,568**	**36.2**	
*Barry R. Aspinell	LD	2,451	34.6	- 13.1
Thomas E. Gordon	Con	1,319	18.6	- 16.0
John M. Hamilton	Grn	472	6.7	- 0.3
Susan Kortlandt	Lab	276	3.9	- 4.7

antecedent: Brentwood North

Brentwood Rural
GAIN
Brentwood and Ongar

Samuel J. Gascoyne	**Ref**	**3,438**	**45.5**	
*Lesley Wagland	Con	2,446	32.3	- 32.5
Darryl M. Sankey	LD	1,043	13.8	- 7.1
Paul F. Jeater	Grn	403	5.3	- 1.9
Richard Millwood	Lab	235	3.1	- 4.0

antecedent: Brentwood Rural

Brentwood South
GAIN
Brentwood and Ongar

Paul N. Godfrey	**Ref**	**2,424**	**33.6**	
David J. Kendall	LD	2,265	31.4	- 3.8
Terence H. Brant	Con	1,191	16.5	- 21.6
Elizabeth Jerrard	Lab	709	9.8	- 8.3
Marc A.A. Sardinha	Grn	633	8.8	+ 2.6

antecedent: Brentwood South

Brightlingsea
GAIN
33% Clacton | 67% Harwich and North Essex

Aimee L. Keteca	**Ref**	**2,198**	**32.1**	
Mat Court	Ind	1,671	24.4	
Gary G.I. Scott	LD	1,354	19.8	+ 0.4
Ric Morgan	Con	903	13.2	- 32.4
Ben Harvey	Grn	504	7.4	
Oli Mupenda	Lab	211	3.1	- 3.8

antecedent: Brightlingsea

Broomfield and Writtle
15% Maldon | 85% North West Essex

***Michael Steel**	**Con**	**3,025**	**38.0**	**- 25.6**
Chris Davy	Ref	2,739	34.4	
Rachel Wheelhouse	LD	1,093	13.7	+ 0.7
Kevin T. Kuken	Grn	790	9.9	- 0.9
Jessica Peacock	Lab	320	4.0	- 8.6

antecedent: Broomfield and Writtle

Burnham and Southminster
Maldon

Wendy Stamp	**Ind**	**2,354**	**41.2**	
Nigel Betts	Ref	2,255	39.5	
Gary A. Duce	Con	566	9.9	- 25.4
Simon R. Mills	Grn	259	4.5	- 0.3
Jackie Brown	Lab	142	2.5	- 3.2
Robert Jones	LD	139	2.4	+ 0.2

antecedent: Southminster

Burstead
Basildon and Billericay

Andrew P. Schrader	**Con**	**3,581**	**43.0**	
Phillip R. Bruce	Ref	3,097	37.2	
Leslie Banks	Lab	673	8.1	
Daniel McGarry	Grn	638	7.7	
Peter Lancaster	LD	322	3.9	
Elaine McDonald	TUSC	22	0.3	

no antecedent

Canvey Island East
GAIN
Castle Point

Keiron McGill	**Ref**	**3,655**	**58.3**	
*Dave Blackwell	CIIP	1,163	18.6	- 32.7
Henry T. Young	Con	872	13.9	- 22.2
Leah Rowe	Grn	276	4.4	
Jackie Reilly	Lab	189	3.0	- 5.5
Richard J. Bannister	LD	116	1.9	+ 0.7

antecedent: Canvey Island East

Canvey Island West
GAIN
Castle Point

Alan C. Tibbit	**Ref**	**2,761**	**55.3**	
*Peter May	CIIP	910	18.2	- 31.6
Paul Harbord	Con	752	15.1	- 23.1
Bob Chapman	Grn	325	6.5	
Heidi Cox	Lab	187	3.8	- 8.3
Stephen Tellis	LD	57	1.1	

antecedent: Canvey Island West

Castledon and Crouch
GAIN
30% Basildon and Billericay
70% Rayleigh and Wickford

Zoe T. Hockton	**Ref**	**3,309**	**48.6**	
*Malcolm R. Buckley	Con	1,824	26.8	- 28.2
Stewart Mott	LD	808	11.9	+ 7.8
Stewart Blackett	Lab	448	6.6	- 4.9
Maximillian E. Gidden	Grn	418	6.1	

antecedent: Wickford Crouch

Chelmer
GAIN
46% Chelmsford | 54% North West Essex

Robert P. Jerome	**Ref**	**2,388**	**34.5**	
Smita Rajesh	LD	1,988	28.7	+ 3.4
Rengarajan Subramanian	Con	1,740	25.1	- 34.3
Mike Thompson	Grn	539	7.8	+ 0.8
Peter A. Dixon	Lab	267	3.9	- 4.4

antecedent: Chelmer

Chelmsford Central
Chelmsford

David Loxton	**LD**	**2,877**	**48.2**	**+ 5.0**
Howard Rogers	Ref	1,498	25.1	
Nicholas A. Stanig	Con	788	13.2	- 26.0
Reza Hossain	Grn	528	8.9	+ 1.2
Jonathan D. Legg	Lab	240	4.0	- 6.1
Kamla Sangha	Ind	37	0.6	

antecedent: Chelmsford Central

Chelmsford North
Chelmsford

***Stephen Robinson**	**LD**	**2,896**	**46.3**	**- 0.6**
Aidan Hargitt	Ref	1,864	29.8	
Stacy Seales	Con	766	12.2	- 24.3
Edward Massey	Grn	495	7.9	+ 1.5
David Howell	Lab	236	3.8	- 6.4

antecedent: Chelmsford North

Chelmsford Springfield
Chelmsford

Richard Lee	**LD**	**3,203**	**54.6**	
Tomy Sebastian	Ref	1,616	27.5	
David J. Wilkinson	Con	723	12.3	
Chris Rees	Grn	216	3.7	
Adam Kenningham-Brown	Lab	110	1.9	

antecedent: Springfield

The election for Chelmsford Springfield ward was countermanded following the death of a candidate. The election was held on 18 June 2026

Chelmsford West
Chelmsford

Hazel Clark	**LD**	**2,622**	**46.4**	**+ 3.5**
Chris Wing	Ref	1,570	27.8	
Robert T. Adams	Con	740	13.1	- 22.9
Rnnie Bartlett	Grn	536	9.5	+ 1.4
Jack E.O. Robinson	Lab	183	3.2	- 9.8

antecedent: Chelmsfield West

Chigwell and Buckhurst Hill East
10% Brentwood and Ongar
90% Epping Forest

***Lee Scott**	**Con**	**2,184**	**32.7**	**- 30.6**
Yair Cohen	Ref	2,167	32.5	
Steven J. Neville	Grn	1,004	15.1	+ 5.0
Lisa Morgan	Ind	748	11.2	
Martin V. Morris	Lab	353	5.3	- 15.5
Naomi Davies	LD	216	3.2	- 2.7

antecedent: Chigwell and Loughton Broadway

Clacton North
GAIN
Clacton

Peter J. Harris	**Ref**	**3,513**	**56.9**	
*Mark Stephenson	Ind	1,046	16.9	
*Michael Skeels	Con	496	8.0	- 42.6
Joanne Rosser	Lab	301	4.9	- 12.5
Katherine S.M. Hornby	LD	191	3.1	
Lynnette Grimwood	Adv	50	0.8	

antecedent: Clacton North

Clacton South
GAIN
Clacton

Mark Webster	**Ref**	**3,700**	**55.4**	
Adrian Smith	Ind	1,297	19.4	
Chris Amos	Con	629	9.4	- 23.0
Jonathan M. Salisbury	Grn	540	8.1	+ 4.5
Barry Page	Lab	376	5.6	- 1.1
Jeremy G. Talbot	LD	136	2.0	+ 0.3

antecedent: Clacton East

Clacton West and St Osyth
GAIN
Clacton

Bradley Thompson	**Ref**	**3,825**	**60.8**	
Joe Holmes	Con	904	14.4	- 43.6
Carrie Doyle	Ind	598	9.5	
Tracey Osben	Grn	416	6.6	+ 2.2
Karen Creavin	Lab	308	4.9	- 10.2
Joshua Hadley	LD	128	2.0	- 2.2
Tony Mack	Adv	114	1.8	

antecedent: Clacton West

Colchester Abbey
50% Colchester | 50% Harwich and North Essex

***Lee Scordis**	**Lab**	**2,215**	**36.0**	**- 9.0**
Scott A. Holman	Ref	1,649	26.8	
Amy Kirkby-Taylor	Grn	1,357	22.1	+ 4.8
Richard Martin	Con	487	7.9	- 18.0
Catherine Spindler	LD	445	7.2	- 3.1

antecedent: Abbey

Colchester Lexden
Colchester

***Sue Lissimore**	**Con**	**2,662**	**37.7**	**- 18.4**
Keith C. Coomber	Ref	1,535	21.8	
Chris Coates	Lab	1,063	15.1	- 6.2
John Loxley	LD	935	13.3	- 0.2
James R.D. Jefferies	Grn	864	12.2	+ 3.1

antecedent: Drury

Colchester Maypole
GAIN
Colchester

Max Maxwell	**Ref**	**1,812**	**34.2**	
*Dave Harris	Lab	1,618	30.6	- 19.2
Mick Spindler	LD	776	14.7	- 0.5
Alyssa K. Carrington	Grn	563	10.6	+ 5.7
Bevan Waghorn	Con	523	9.9	- 18.2

antecedent: Maypole

Colchester North
Colchester

***David King**	**LD**	**2,290**	**35.3**	**- 4.6**
Graham Wilson	Ref	1,434	22.1	+19.2
Kemal Cufoglu	Grn	1,413	21.8	+14.8
Angus Allan	Con	749	11.5	- 21.6
Pauline Bacon	Lab	611	9.4	- 7.6

antecedent: Mile End and Highwoods

Colchester St John's
GAIN
Colchester

Dean Dasley	**Ref**	**2,120**	**34.1**	
Natalie Sommers	LD	1,871	30.1	- 2.9
*Simon Crow	Con	830	13.3	- 27.9
Christine Dale	Lab	736	11.8	- 3.2
Lisa J. Cross	Grn	667	10.7	- 0.1

antecedent: Parson's Heath and East Gates

Constable
Harwich and North Essex

Sara J. Naylor	**Con**	**3,060**	**39.9**	**- 27.2**
Adrian Gasser	Ref	2,259	29.4	+27.1
Alex E. McCormick	Grn	852	11.1	+ 0.7
Mark Jenkins	LD	850	11.1	+ 2.8
Sarah L. Chaker	Lab	651	8.5	- 3.5

antecedent: Constable

Danbury and The Hanningfields
GAIN
Maldon, North West Essex

Paul H. Clark	**Ref**	**3,369**	**43.1**	
John A. Spence	Con	2,442	31.2	- 38.3
Steve Davis	Ind	663	8.5	
Sue Baker	LD	544	7.0	+ 0.2
Angela Thomson	Grn	478	6.1	0.0
Finn Rehal	Lab	320	4.1	- 5.9

antecedent: Stock

Dunmow
GAIN
25% Braintree | 75% North West Essex

Kevin S. Mordrick	**Ref**	**2,950**	**39.1**	
Colin Todd	Con	2,231	29.6	- 21.1
Sandi Merifield	Res	829	11.0	- 21.8
Max A. Buckland	Grn	596	7.9	+ 2.0
Richard Silcock	LD	584	7.7	+ 2.2
Ben Cavanagh	Lab	360	4.8	- 1.3

antecedent: Dunmow

Epping and Theydon Bois
GAIN
Epping Forest

Annie M. O'Neill	**Ref**	**2,833**	**35.4**	
*Holly Whitbread	Con	2,355	29.4	- 20.7
Razia Sharif	LD	2,318	29.0	- 13.4
Christine Mortimer	Lab	287	3.6	- 4.0
William Ayrton	Ind	210	2.6	

antecedent: Epping and Theydon Bois

Frinton and Walton
GAIN
Clacton

Melanie Moakson	**Ref**	**3,400**	**46.8**	
Pierre J. Oxley	Ind	1,411	19.4	
Mark A. Cossens	Con	1,347	18.5	- 37.2
Steven Walker	Grn	508	7.0	+ 1.2
Thea Roper	Lab	409	5.6	- 4.2
Helen C. Fontaine	LD	198	2.7	+ 0.6

antecedent: Frinton and Walton

Gloucester Park
94% Basildon & Billericay
6% South Basildon & East Thurrock

Darren G. Gardner	**Ref**	**2,038**	**40.9**	
Emma Callaghan	Lab	1,686	33.9	
Yetunde Adeshile	Con	646	13.0	
Chloe Fowler	Grn	449	9.0	
Mike Chandler	LD	115	2.3	
Eleanor M. Donne	TUSC	46	0.9	

no antecedent

Great Baddow and Galleywood
GAIN
73% Chelmsford | 27% Maldon

Kevin Bellamy	**Ref**	**2,436**	**34.6**	
Kieron Franks	LD	2,402	34.1	+ 7.8
James Raven	Con	970	13.8	- 24.2
Richard J.J. Hyland	Ind	611	8.7	- 12.1
Amit Shah	Grn	456	6.5	+ 0.5
Shirley Mason	Lab	161	2.3	- 4.6

antecedent: Great Baddow

Hadleigh
GAIN
Castle Point

Allan D. Edwards	**PIP**	**2,187**	**35.3**	
Richard J. Crawford	Ref	2,075	33.5	
Jacqui Thornton	Con	1,120	18.1	- 32.5
Alexandra Nightingale	Grn	406	6.6	
Jackie Warner	Lab	269	4.4	- 8.7
Geoffrey Duff	LD	134	2.2	- 3.4

antecedent: Hadleigh

Halstead
GAIN
71% Braintree | 29% Witham

Isi Rocha	**Ref**	**3,172**	**42.4**	
*Christopher Siddall	Con	2,119	28.3	- 15.6
Karl A. Handy	Grn	1,150	15.4	
Malcolm Fincken	Lab	737	9.9	- 5.6
Terry Sherlock	LD	303	4.1	+ 1.6

antecedent: Halstead

Harlow Common & Church Langley
Harlow

Andrew Johnson	**Con**	**3,708**	**54.9**	**- 6.8**
Gary R. Swaile	Ref	1,625	24.1	
Rosanna M.D. Jackson	Lab	770	11.4	- 21.6
Paul I. King	Grn	544	8.1	
Paul C. Ward	LD	111	1.6	- 2.4

antecedent: Harlow South East

Harlow Netteswell
Harlow

Nicky Purse	**Con**	**2,617**	**45.3**	**- 13.6**
Mark R.E. Gough	Ref	1,339	23.2	
Kay Morrison	Lab	968	16.7	- 19.8
Julie M. Taylor	Grn	718	12.4	
Lesley A. Rideout	LD	141	2.4	- 4.2

antecedent: Harlow North

Harlow Parndon and Toddbrook
Harlow

***Michael Hardware**	**Con**	**1,742**	**41.8**	**- 9.6**
Scott J. Hegley	Ref	943	22.6	
Stefan P. Mullard-Toal	Lab	882	21.2	- 14.3
David S. Margetts	Grn	517	12.4	
Meena Kumar	LD	85	2.0	- 2.3

antecedent: Harlow West

Harlow South West
Harlow

Clive Souter	**Con**	**3,673**	**61.4**	
Jamie P.T. Winslow	Ref	996	16.6	
Jake D.A. Shepherd	Lab	690	11.5	
Julie A. Bull	Grn	507	8.5	
David J. Martin	LD	94	1.6	
Andrew J. Hammond	TUSC	25	0.4	

no antecedent

Harwich
GAIN
Harwich and North Essex

Linda J. McKenzie	**Ref**	**2,582**	**44.0**	
*Ivan Henderson	Lab	2,232	38.0	- 18.8
Lizi Ninnim	Con	544	9.3	- 28.9
Natasha Osben	Grn	374	6.4	
Helen Mealing	LD	143	2.4	- 2.6

antecedent: Harwich

Hedingham
GAIN
Braintree

Nathan W.J. Robins	**Ref**	**2,746**	**36.8**	
Jo C. Beavis	Ind	2,049	27.5	
*Peter Schwier	Con	1,876	25.2	- 38.2
Christine Calver	Lab	417	5.6	- 9.3
Oliver J. Fenwick	LD	370	5.0	- 3.9

antecedent: Hedingham

Laindon Town
GAIN
Basildon & Billericay

Krupa J. Kollabathula	**Ref**	**2,295**	**44.5**	**+39.1**
Adele Brown	Lab	1,344	26.0	- 10.1
Jeff Henry	Con	839	16.3	- 25.2
Jessica Whitehead	Grn	459	8.9	
Stephen E. McCarthy	LD	181	3.5	- 1.1
David Murray	TUSC	45	0.9	

antecedent: Basildon Laindon Park and Fryerns

Loughton North
GAIN
Epping Forest

Natalie Wilding-Barrett	**Ref**	**2,356**	**37.1**	
*Chris Pond	Res	2,191	34.5	- 31.8
Joe Fellows	Grn	671	10.6	
Marshall Vance	Con	605	9.5	- 8.8
Debbie Wild	Lab	366	5.8	- 6.4
Glenn A. Hernandez	LD	159	2.5	- 0.7

antecedent: Loughton Central

Loughton South and Buckhurst Hill West
GAIN
Epping Forest

Neil Carlsson	**Ref**	**2,054**	**29.7**	
Roger Baldwin	Res	1,873	27.1	- 0.8
Smruti Patel	Con	1,455	21.0	- 14.5
Joanna Garbaty	Grn	959	13.9	- 7.8
Alain Laviolette	Lab	358	5.2	- 3.2
Ishvinder Singh	LD	213	3.1	- 1.1
Scott F. Jones	TUSC	11	0.2	- 0.2

antecedent: Buckhurst Hill and Loughton South

Maldon Rural North
GAIN
23% Maldon | 77% Witham

Stuart Clarke	**Ref**	**2,613**	**41.6**	
*Mark Durham	Con	1,890	30.1	- 26.8
Isobel Doubleday	Grn	799	12.7	+ 2.5
Nick Spenceley	LD	677	10.8	+ 4.1
Helen Wightwick	Lab	303	4.8	- 5.7

antecedent: Heybridge and Tollesbury

Maldon Rural South
80% Maldon | 20% Witham

Justin Jay	**Ref**	**2,699**	**42.6**	
*Jane Fleming	Con	1,761	27.8	
Linda J. Haywood	Ind	855	13.5	
Richard J. George	Grn	352	5.6	
James Eley	LD	302	4.8	
Mark G. Bassenger	Ind	200	3.2	
Felix Preston	Lab	161	2.5	

no antecedent

Maldon Town and Heybridge
GAIN
Maldon

Samuel Cousins	**Ref**	**2,083**	**33.0**	
James Burrell-Cook	Con	1,644	26.1	- 24.6
John Driver	LD	1,513	24.0	+ 3.8
James Reece-Ford	Grn	479	7.6	
Kevin Lagan	Ind	411	6.5	- 6.1
Stephen Capper	Lab	179	2.8	- 4.8

antecedent: Maldon

Mersea and Tiptree
GAIN
49% Harwich and North Essex
51% Witham

Christopher P. Perera	**Ref**	**3,105**	**38.5**	
Paul A. Dundas	Con	2,934	36.4	- 35.4
Heidi Cornish	Grn	1,043	12.9	- 0.5
Barry Gilheany	Lab	495	6.1	- 3.6
Jacqui Morley	LD	488	6.0	+ 0.9

antecedent: Mersea and Tiptree

North Weald and Nazeing
GAIN
31% Brentwood and Ongar | 46% Epping Forest
23% Harlow



Karen McIvor	**Ref**	**2,684**	**49.8**	
*Christopher Whitbread	Con	1,716	31.9	- 40.7
Thomas Addenbrooke	LD	524	9.7	- 1.2
Alex Drummond	Lab	461	8.6	- 7.9

antecedent: North Weald and Nazeing

Old Harlow
Harlow

***Michael G. Garnett**	**Con**	**2,229**	**54.2**	
Tracy A. Cranfield	Ref	1,087	26.4	
Liam Kerrigan	Lab	393	9.6	
Jennifer F. Steadman	Grn	310	7.5	
Kairan C.R. Laver	LD	73	1.8	
Paul Lenihan	TUSC	23	0.6	

no antecedent

Ongar and Rural
77% Brentwood and Ongar | 23% Harlow

***Jaymey McIvor**	**Ref**	**3,892**	**56.1**	
Ray Balcombe	Con	1,879	27.1	- 42.5
Monica P. Richardson	LD	591	8.5	+ 2.9
Ann Huish	Lab	487	7.0	- 3.5
Robin C.W. Tilbrook	EDem	89	1.3	- 3.5

antecedent: Ongar and Rural

Pitsea
GAIN
South Basildon and East Thurrock

Susan M. Truman	**Ref**	**2,452**	**47.1**	**+40.4**
*Patricia Reid	Lab	1,382	26.6	- 16.2
Stuart J. Terson	Con	734	14.1	- 30.6
Michelle Savage	Grn	440	8.5	
Steven R. Spowart	LD	135	2.6	- 3.3
Chris Huggins	TUSC	58	1.1	

antecedent: Basildon Pitsea

Rayleigh South
Rayleigh and Wickford

GAIN

Aditya Malviya	**Ref**	**2,545**	**38.6**	
Simon P. Smith	Con	1,769	26.9	- 21.5
Andrew G. Cross	LD	1,394	21.2	- 17.8
Charles A. Joynson	Grn	417	6.3	
David D. Bodimeade	Lab	242	3.7	- 8.9
Richard C.D. Linden	Ind	221	3.4	

antecedent: Rayleigh South

Rayleigh West
Rayleigh and Wickford

GAIN

Stuart J. Prior	**Ref**	**2,404**	**39.7**	
*James Newport	LD	1,608	26.6	- 18.6
Craig R. Rimmer	Con	1,078	17.8	- 26.2
Debra Lawrence	Grn	366	6.1	
Vilma A. Wilson	Res	361	6.0	
Stephen J. Cooper	Lab	233	3.9	- 7.0

antecedent: Rayleigh North

Rochford East
22% Rayleigh and Wickford
78% Southend East and Rochford

James P. Cottis	**Ref**	**2,630**	**43.4**
Mike Steptoe	Con	2,045	33.8
Christopher J. Taylor	Grn	604	10.0
Shona Hyde-Williams	Lab	483	8.0
Matthew O'Leary	LD	296	4.9

no antecedent

Rochford North
Rayleigh & Wickford

GAIN

Sophie A. Preston-Hall	**Ref**	**2,829**	**39.6**	
*Michael Hoy	LD	1,544	21.6	
Simon E. Wootton	Con	1,241	17.4	- 20.6
Adrian H. Eves	Res	1,205	16.9	- 36.8
Ian J. Rooke	Lab	328	4.6	- 3.8

antecedent: Rochford West

Rochford South
66% Rayleigh and Wickford
34% Southend East and Rochford

GAIN

Tino Callaghan	**Ref**	**2,594**	**42.4**	
Laureen Shaw	Con	1,231	20.1	- 43.4
Nicholas J. Booth	Res	1,065	17.4	
Philip T. Hannan	Grn	535	8.7	
James R. Hedges	Lab	371	6.1	- 15.6
Michael Sutton	LD	329	5.4	- 9.4

antecedent: Rochford South

Saffron Walden
North West Essex

***Paul Gadd**	**Res**	**2,857**	**38.0**	**- 5.9**
Heather J. Asker	Ref	1,395	18.6	
David J. Sadler	Con	1,335	17.8	- 13.4
Edward V. Gildea	Grn	1,043	13.9	+ 5.3
Jane Berney	Lab	541	7.2	- 1.6
Jennie Lardge	LD	339	4.5	- 3.0

antecedent: Saffron Walden

South Benfleet
Castle Point

GAIN

Niki P. Merison	**Ref**	**2,185**	**34.6**	
*Andrew Sheldon	Con	1,927	30.5	- 17.7
Russ Savage	PIP	1,533	24.3	
Laurence J. Chapman	Grn	402	6.4	
Georgina Morgan-Bates	Lab	224	3.6	- 10.7
Seb Regnier-Wilson	LD	45	0.7	- 2.1

antecedent: South Benfleet

Stansted
North West Essex

***Raymond J. Gooding**	**Con**	**2,277**	**30.1**	**- 7.9**
Philip J. Hoy	Ref	1,926	25.5	
Geoffrey Sell	LD	1,297	17.1	- 3.4
Bianca M. Donald	Res	1,033	13.7	- 15.9
David Radford	Grn	655	8.6	+ 2.5
Liam Arora	Lab	380	5.0	- 0.9

antecedent: Stansted

Stanway and Marks Tey
31% Harwich and North Essex | 9% Witham

GAIN

Andrew P. Harding	**Ref**	**2,092**	**32.7**	
*Kevin P. Bentley	Con	1,537	24.0	- 27.1
Lesley A. Scott-Boutell	Ind	1,211	18.9	
Amir Anbouche	LD	612	9.6	- 15.4
Amanda J. Kirke	Grn	574	9.0	+ 2.4
John Spademan	Lab	373	5.8	- 11.5

antecedent: Stranway and Pyefleet

Takeley
37% Harlow | 63% North West Essex

Geoff Bagnell	**Ref**	**2,227**	**39.6**
Susan Barker	Con	2,126	37.8
Maggie Sutton	Res	423	7.5
Madeleine M. Radford	Grn	400	7.1
Lorraine A. Flawn	LD	252	4.5
Lanie Shears	Lab	195	3.5

no antecedent

Tendring Rural East
100% Clacton
0% Harwich and North Essex

GAIN

Jeff Bray	**Ref**	**3,297**	**47.7**	
*Daniel Land	Con	2,661	38.5	- 27.8
Erin H. Leybourne	Grn	428	6.2	+ 0.7
Valerie Cooke	Lab	331	4.8	- 11.2
Barrie Coker	LD	193	2.8	- 4.0

antecedent: Tendring Rural East

Tendring Rural West
0% Clacton
100% Harwich and North Essex

GAIN

Pat Murray	**Ref**	**2,194**	**33.7**	
Zoe J. Fairley	Con	1,620	24.9	- 30.4
Terry Barrett	LD	1,561	24.0	- 0.7
Holly Turner	Grn	739	11.3	+ 4.2
Isa Smith	Lab	402	6.2	- 4.9

antecedent: Tendring Rural West

Thaxted
13% Braintree
87% North West Essex

GAIN

Bo Davis	**Ref**	**2,163**	**31.4**	
*Martin Foley	Res	1,869	27.1	- 12.7
John M. Moran	Con	1,704	24.8	- 13.4
Paul H. Allington	Grn	557	8.1	+ 1.4
Patrick W. O'Brien	LD	365	5.3	- 5.3
Oliver K. Winters	Lab	228	3.3	- 1.4

antecedent: Thaxted

Three Fields and Great Notley
Braintree

GAIN

Carl Johnson	**Ref**	**2,837**	**38.0**	
Tom Cunningham	Con	2,159	28.9	- 24.9
Michael R.J. Staines	Ind	1,490	19.9	- 7.6
Tom Diamond	Lab	537	7.2	- 3.2
Nicholas L. Wicks	LD	453	6.1	- 2.2

antecedent: Three Fields and Great Notley

Thundersley
Castle Point

GAIN

Karon M. Phipps	**Ref**	**2,434**	**40.2**	
Matt Cortes	PIP	1,846	30.5	
Michael Dixon	Con	993	16.4	- 28.5
Christine M. Shaw	Grn	336	5.6	
Joe Cooke	Lab	329	5.4	- 9.6
Paul N. Glass	LD	112	1.9	- 1.0

antecedent: Thundersley

Vange
85% Basildon and Billericay
15% South Basildon and East Thurrock

Sam J. Journet	**Ref**	**2,070**	**42.5**	
Gavin D. Callaghan	Lab	1,506	30.9	
Matthew Hornsby	Grn	439	9.0	
Deepak Roy	Con	410	8.4	
Iurie Cojocaru	Ind	300	6.2	
Jyothi Kurra	LD	70	1.4	
Andrew Buxton	TUSC	56	1.2	

no antecedent

Waltham Abbey
Epping Forest

James Abbott	**Ref**	**2,660**	**49.6**	
Jodie Lucas	Con	1,428	26.6	- 30.8
Kevin R.C. Hind	Lab	723	13.5	- 5.3
Paul Tippett	LD	554	10.3	+ 7.3

antecedent: Waltham Abbey

Westley Heights
South Basildon and East Thurrock

***Kerry J.D.L. Smith**	**Ind**	**2,516**	**38.3**	**- 23.8**
Nicholas A. Palmer	Ref	2,017	30.7	
Christopher J.L. Allen	Con	671	10.2	- 13.1
Brian Button	Lab	655	10.0	- 0.4
Sam England	Grn	531	8.1	
Stephen Nice	LD	106	1.6	- 1.8
Chris Huggins	TUSC	53	0.8	0.0
None Of The Above X		20	0.3	- 1.3

antecedent: Basildon Westley Heights

Wickford East and Bowers Gifford
10% Castle Point |90% Rayleigh and Wickford

Steven M. Swaby	**Ref**	**3,367**	**47.9**	
Tony Ball	Con	2,202	31.3	
Samuel A. Twigg	Grn	602	8.6	
Viviane Morris	Lab	462	6.6	
Nicola Hoad	LD	401	5.7	

no antecedent

Witham Town
Witham

***Ross Playle**	**Con**	**2,410**	**39.6**	**- 3.0**
Tony O'Brien	Ref	1,849	30.3	
James E. Abbott	Grn	1,132	18.6	- 23.1
Jack Robertson	Lab	541	8.9	- 3.9
Barry J. Fleet	LD	162	2.7	

antecedent: Witham Northern

Witham West and Rural
19% Braintree | 81% Witham

John P. Morris	**Ref**	**2,536**	**43.2**	
Simon J.N. Morgan	Con	1,523	25.9	- 30.3
Philip J. Hughes	Grn	958	16.3	+ 1.7
Phil Barlow	Lab	594	10.1	- 12.7
Richard G. Pennicard	LD	266	4.5	- 2.0

antecedent: Witham Southern

Wivenhoe St Andrew
51% Colchester | 49% Harwich and North Essex

***Mark Cory**	**LD**	**2,154**	**43.3**	**+ 4.0**
Daryl Swain	Ref	979	19.7	
Julie Young	Lab	826	16.6	- 18.7
Andrew Canessa	Grn	787	15.8	+ 6.6
Christopher Thompson	Con	234	4.7	- 10.3

antecedent: Wivenhoe St Andrew

Woodham Ferrers
Maldon

Christopher Benn	**Ref**	**2,565**	**41.1**	
*Robert Massey	Con	2,001	32.0	- 32.7
Alicia Cash	Grn	590	9.4	+ 4.0
Donna Eley	LD	487	7.8	+ 4.0
Keith Bentley	Res	383	6.1	- 22.1
Jonathan Gatenby	Lab	228	3.7	- 3.2

antecedent: South Woodham Ferrers

Summary of results: Essex

	Year	Elec	%Poll	Con	Lab	LD	Grn	Ref	Ind	Other
Billericay North	2025	16,190	53.6	48.1	5.3	6.3	10.1	30.2		
Billericay and Burstead	2021	27,789	37.6	62.0	11.1	23.6				3.3
Bocking	2025	15,451	39.5	24.6	12.4	4.9	14.1	44.0		
	2021	13,783	27.3	58.3	24.4	5.1	12.2			
Braintree Eastern	2025	13,873	49.0	15.0	4.7	2.4	46.2	31.7		
	2021	13,516	38.7	38.0	9.8	2.9	49.4			
Braintree Town	2025	15,428	35.7	21.0	12.6	4.9	17.8	43.7		
	2021	14,188	27.2	56.9	23.4	6.4			13.3	
Brentwood Hutton	2025	15,161	49.8	35.5	5.7	12.6	6.9	39.3		
	2021	15,342	34.1	62.6	10.9	10.5	5.3		10.7	
Brentwood North	2025	14,565	48.8	18.6	3.9	34.6	6.7	36.2		
	2021	14,469	37.1	34.6	8.6	47.7	7.0			2.1
Brentwood Rural	2025	14,509	52.3	32.3	3.1	13.8	5.3	45.5		
	2021	14,547	39.3	64.8	7.1	20.9	7.2			
Brentwood South	2025	16,241	44.7	16.5	9.8	31.4	8.8	33.6		
	2021	15,347	35.1	38.1	18.1	35.2	6.2			2.4

	Year	Elec	%Poll	Con	Lab	LD	Grn	Ref	Ind	Other
Brightlingsea	2025	14,993	45.7	13.2	3.1	19.8	7.4	32.1	24.4	
	2021	15,799	34.7	44.6	6.9	19.4			29.1	
Broomfield and Writtle	2025	16,178	49.4	38.0	4.0	13.7	9.9	34.4		
	2021	16,102	32.4	63.6	12.6	13.0	10.8			
Burnham and Southminster	2025	12,955	44.2	9.9	2.5	2.4	4.5	39.5	41.2	
Southminster	2021	19,061	34.1	35.3	5.7	2.2	4.8		48.4	3.6
Burstead	2025	16,577	50.5	43.0	8.1	3.9	7.7	37.2		0.3
Canvey Island East	2025	15,391	40.8	13.9	3.0	1.9	4.4	58.3	18.6	
	2021	15,287	29.4	36.1	8.5	1.2			51.3	3.0
Canvey Island West	2025	13,933	35.9	15.1	3.8	1.1	6.5	55.3	18.2	
	2021	14,049	26.4	38.2	12.1				49.8	
Castledon and Crouch	2025	14,788	46.2	26.8	6.6	11.9	6.1	48.6		
Wickford Crouch	2021	31,049	29.1	55.0	11.5	4.1			26.9	2.5
Chelmer	2025	16,639	41.7	25.1	3.9	28.7	7.8	34.5		
	2021	16,332	33.0	59.4	8.3	25.3	7.0			
Chelmsford Central	2025	14,307	41.8	13.2	4.0	48.2	8.9	25.1	0.6	
	2021	13,724	37.4	39.2	10.1	43.2	7.7			
Chelmsford North	2025	15,192	41.3	12.2	3.8	46.3	7.9	29.8		
	2021	13,326	33.6	36.5	10.2	46.9	6.4			
Chelmsford Springfield	2025	14.984	39.3	12.3	1.9	54.6	3.7	27.5		
Springfield	2021	16,223	35.5	37.4	9.2	46.0	6.0			1.5
Chelmsford West	2025	13,373	42.4	13.1	3.2	46.4	9.5	27.8		
	2021	15,401	30.7	36.0	13.0	42.9	8.1			
Chigwell and Buckhurst Hill East	2025	15,406	43.5	32.7	5.3	3.2	15.1	32.5	11.2	
Chigwell and Loughton Broadway	2021	13,981	30.8	63.3	20.8	5.9	10.1			
Clacton North	2025	16,597	37.4	8.0	4.9	3.1		56.9	16.9	0.8
	2021	12,992	21.5	50.6	17.4		5.3		9.4	17.3
Clacton South	2025	16,908	39.5	9.4	5.6	2.0	8.1	55.4	19.4	
Clacton East	2021	13,439	33.6	32.4	6.7	1.7	2.6		42.3	14.3
Clacton West and St Osyth	2025	16,329	38.6	14.4	4.9	2.0	6.6	60.8	9.5	1.8
Clacton West	2021	12,830	27.1	58.0	15.1	4.2				18.3
Colchester Abbey	2025	16,772	36.7	7.9	36.0	7.2	22.1	26.8		
Abbey	2021	18,738	30.6	25.9	45.0	10.3	17.3			1.6
Colchester Lexden	2025	14,673	48.2	37.7	15.1	13.3	12.2	21.8		
Drury	2021	14,244	42.0	56.1	21.3	9.1		13.5		
Colchester Maypole	2025	16,134	32.8	9.9	30.6	14.7	10.6	34.2		
Maypole	2021	15,204	29.0	28.1	49.8	4.9		15.2		2.1
Colchester North	2025	16,953	38.4	11.5	9.4	35.3	21.8	22.1		
Mile End and Highwoods	2021	17,480	32.1	33.1	17.0	39.9	7.0			2.9
Colchester St John's	2025	15,454	40.5	13.3	11.8	30.1	10.7	34.1		
Parson's Heath and East Gate	2021	12,942	35.9	41.2	15.0	33.0	10.8			
Constable	2025	15,673	49.1	39.9	8.5	11.1	11.1	29.4		
	2021	15,031	39.6	67.1	12.0	8.3	10.4			2.3
Danbury and The Hanningfields	2025	15,799	47.9	31.2	4.1	7.0	6.1	43.1	8.5	
Stock	2021									
Dunmow	2025	15,799	47.9	29.6	4.8	7.7	7.9	39.1		11.0
	2021	20,456	34.4	50.7	6.1	4.5	5.9			22.8
Epping and Theydon Bois	2025	14,919	53.8	29.4	3.6	29.0		35.4	2.6	
	2021	13,605	41.2	50.1	7.6	42.4				

	Year	Elec	%Poll	Con	Lab	LD	Grn	Ref	Ind	Other
Frinton and Walton	2025	14,131	51.5	18.5	5.6	2.7	7.0	46.8	19.4	
	2021	16,351	37.5	55.7	9.8	2.1	5.8		5.2	21.6
Gloucester Park	2025	14,424	34.7	13.0	33.9	2.3		40.9		0.9
Great Baddow and Galleywood	2025	15,276	46.1	13.8	2.3	34.1	6.5	34.6	8.7	
Great Baddow	2021	15,503	35.7	38.0	6.9	26.3	6.0		20.8	
Hadleigh	2025	13,126	47.2	18.1	4.4	2.2	6.6	33.5		35.3
	2021	14,429	39.3	50.6	13.1	5.6			30.7	
Halstead	2025	17,114	43.8	28.3	9.9	4.1	15.4	42.4		
	2021	15,611	31.0	43.9	15.5	2.5			38.1	
Harlow Common and Church Langley	2025	15,856	42.8	54.9	11.4	1.6		24.1		
Harlow South East	2021	14,891	33.5	61.7	33.0	4.0				1.3
Harlow Netteswell	2025	15,215	38.3	45.3	16.7	2.4	12.4	23.2		
Harlow North	2021	18,771	31.2	56.9	36.5	6.6				
Harlow Parndon and Toddbrook	2025	11,371	36.9	41.8	21.2	2.0	12.4	22.6		
Harlow West	2021	30,069	32.6	51.4	35.5	4.3				8.9
Harlow South West	2025	14,741	40.7	61.4	11.5	1.6	8.5	16.6		0.4
Harwich	2025	15,047	39.1	9.3	38.0	2.4	6.4	44.0		
	2021	13,984	31.6	38.2	56.8	5.0				
Hedingham	2025	14,577	51.3	25.2	5.6	5.0		36.8	27.5	
	2021	14,650	34.6	63.4	14.9	8.9	12.9			
Laindon Town	2025	15,113	34.3	16.3	26.0	3.5	8.9	44.5		0.9
Basildon Laindon Park and Fryerns	2021	30,917	25.1	41.5	36.1	4.6			7.1	10.7
Loughton North	2025	15,526	41.0	9.5	5.8	2.5	10.6	37.1		34.5
Loughton Central	2021	14,083	32.3	18.3	12.2	3.2				66.3
Loughton South & Buckhurst Hill West	2025	14,073	49.3	21.0	5.2	3.1	13.9	29.7		27.3
Buckhurst Hill and Loughton South	2021	15,869	39.2	35.5	8.4	4.2	21.7			29.0
Maldon Rural North	2025	13,309	47.3	30.1	4.8	10.8	12.7	41.6		
Heybridge and Tollesbury	2021	16,745	35.6	56.9	10.5	6.7	10.2		15.8	
Maldon Rural South	2025	13,243	47.9	27.8	2.5	4.8	5.6	42.6	16.7	
Maldon Town and Heybridge	2025	14,060	45.0	26.1	2.8	24.0	7.6	33.0	6.5	
Maldon	2021	15,415	36.3	50.7	7.6	20.2			15.1	
Mersea and Tiptree	2025	16,773	48.3	36.4	6.1	6.0	12.9	38.5		
	2021	14,504	22.5	71.8	9.7	5.1	13.4			
North Weald and Nazeing	2025	11,704	35.2	31.9	8.6	9.7		49.8		
	2021	14,273	28.1	72.6	16.5	10.9				
Old Harlow	2025	9,410	43.8	54.2	9.6	1.8	7.5	26.4		
Ongar and Rural	2025	14,173	49.2	27.1	7.0	8.5		56.1		1.3
	2021	12,546	31.3	69.6	10.5	5.6	5.7			8.6
Pitsea	2025	15,434	33.8	14.1	26.6	2.6	8.5	47.1		1.1
Basildon Pitsea	2021	32,816	26.3	44.7	42.8	5.9				6.7
Rayleigh South	2025	13,454	49.2	26.9	3.7	21.2	6.3	38.6	3.4	
	2021	12,880	35.1	48.4	12.6	39.0				
Rayleigh West	2025	13,473	45.1	17.8	3.9	26.6	6.1	39.7		6.0
Rayleigh North	2021	13,190	37.5	44.0	10.9	45.2				
Rochford East	2025	13,691	44.5	33.8	8.0	4.9	10.0	43.4		
Rochford North	2025	14,590	49.2	17.4	4.6	21.6		39.6		16.9
	2021	13,574	34.5	40.0	9.8				13.9	36.3
Rochford South	2025	13,866	44.3	20.1	6.1	5.4	8.7	42.4		17.4
	2021	13,504	28.3	63.5	21.7	14.8				

	Year	Elec	%Poll	Con	Lab	LD	Grn	Ref	Ind	Other
Saffron Walden	2025	16,045	47.0	17.8	7.2	4.5	13.9	18.6		38.0
	2021	16,931	43.2	31.2	8.8	7.5	8.6			43.9
South Benfleet	2025	13,492	46.9	30.5	3.6	0.7	6.4		24.3	
	2021	13,561	38.0	48.2	14.3	2.8			34.7	
Stansted	2025	15,043	50.4	30.1	5.0	17.1	8.6	25.5		13.7
	2021	16,722	40.3	38.0	5.9	20.5	6.1			29.6
Stanway and Marks Tey	2025	14,868	43.0	24.0	5.8	9.6	9.0	32.7	18.9	
Stanway and Pyefleet	2021	16,536	35.7	51.1	17.3	25.0	6.6			
Takeley	2025	12,071	46.7	37.8	3.5	4.5	7.1	39.6		7.5
Tendring Rural East	2025	13,947	49.6	38.5	4.8	2.8	6.2	47.7		
	2021	15,651	32.4	66.3	16.0	6.8	5.5		4.0	1.3
Tendring Rural West	2025	13,954	46.8	24.9	6.2	24.0	11.3	33.7		
	2021	14,822	35.6	55.3	11.1	24.7	7.1			1.8
Thaxted	2025	14,039	49.1	24.8	3.3	5.3	8.1	31.4		27.1
	2021	14,757	38.8	38.2	4.7	10.6	6.7			39.8
Three Fields and Great Notley	2025	15,012	50.0	28.9	7.2	6.1		38.0	19.9	
	2021	12,269	35.2	53.8	10.4	8.3			27.5	
Thundersley	2025	13,793	43.9	16.4	5.4	1.9	5.6	40.2	30.5	
	2021	12,413	35.9	44.9	15.0	2.9			37.1	
Vange	2025	15,700	31.0	8.4	30.9	1.4	9.0	42.5	6.2	
Waltham Abbey	2025	14,264	38.1	26.6	13.5	10.3		49.6		
	2021	16,633	26.9	57.4	18.8	3.0	13.1			7.6
Westley Heights	2025	15,376	43.0	10.2	10.0	1.6	8.1	30.7	38.3	1.1
Basildon Westley Heights	2021	17,373	34.8	23.3	10.4	3.4			62.1	0.8
Wickford East and Bowers Gifford	2025	15,714	45.1	31.3	6.6	5.7	8.6	47.9		
Witham Town	2025	15,902	38.3	39.6	8.9	2.7	18.6	30.3		
Witham Southern	2021	15,248	27.6	56.2	22.8	6.5	14.6			
Witham West and Rural	2025	13,969	42.2	25.9	10.1	4.5	16.3	43.2		
Witham Northern	2021	14,545	33.3	42.6	12.8		41.7		3.0	
Wivenhoe St Andrew	2025	14,447	34.6	4.7	16.6	43.3	15.8	19.7		
	2021	16,508	28.4	15.0	35.3	39.3	9.2			1.2
Woodham Ferrers	2025	14,086	44.5	32.0	3.7	7.8	9.4	41.1		6.1
South Woodham Ferrers	2021	12,212	28.6	55.7	6.9	3.8	5.4			28.2

2009

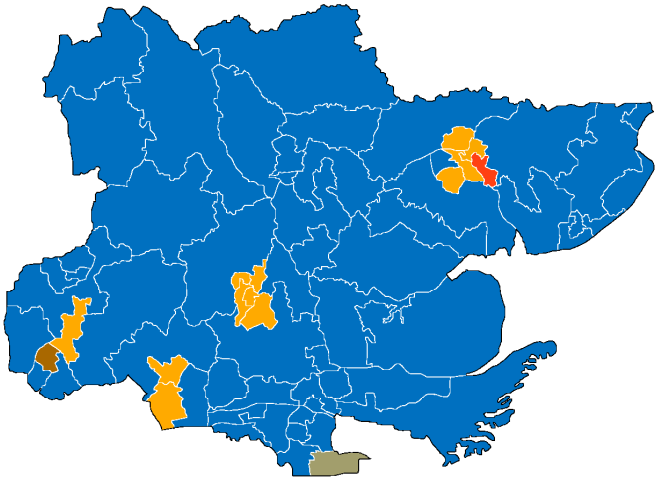

2013

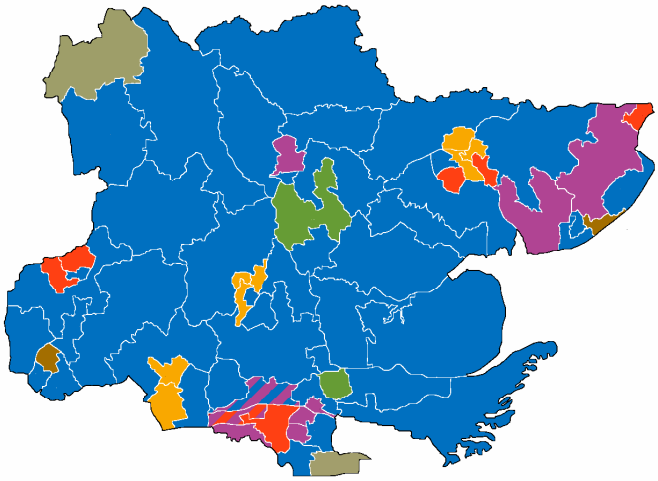

2017

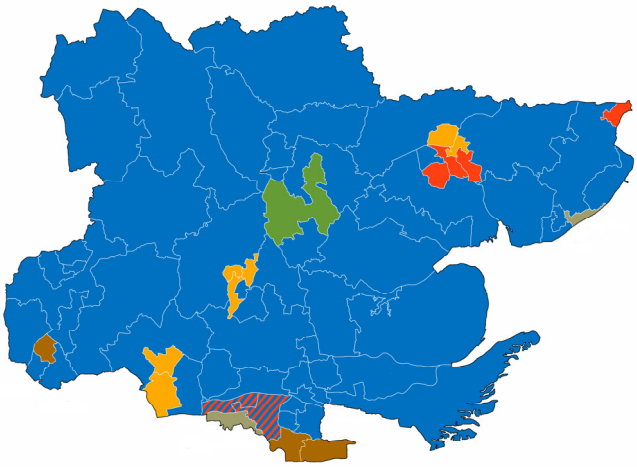

2021

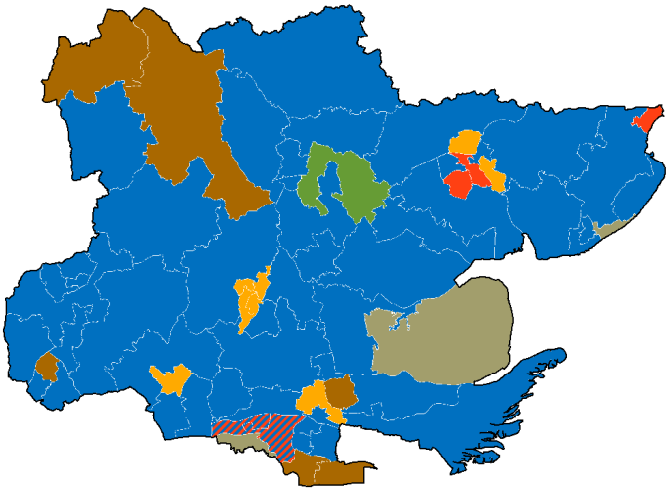

2026

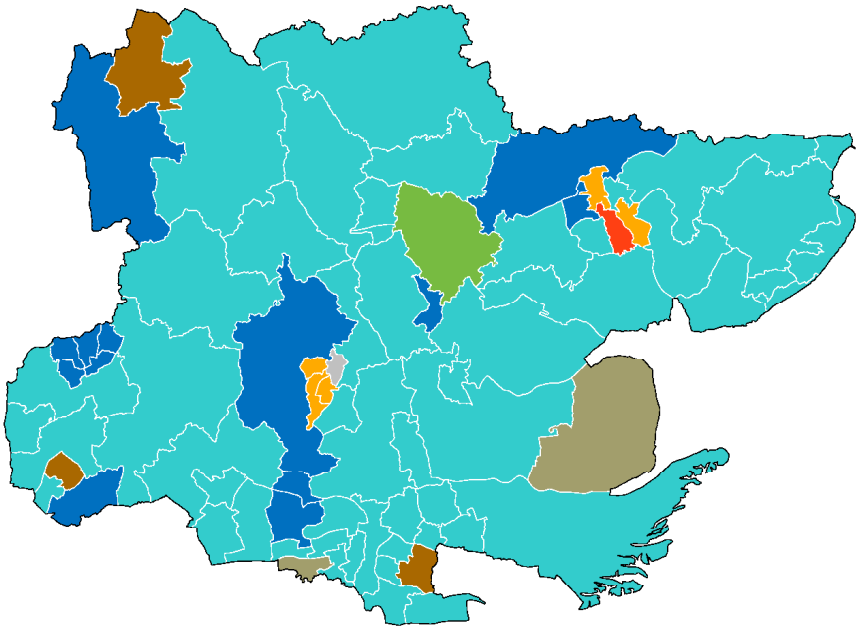

Exeter

0 ▼2	1	4 ▼2	18	3 ▲3	3	2 ▲1	5	5 ▲1	10	1 ▲1	2

Labour lose to no overall control (Labour minority administration)

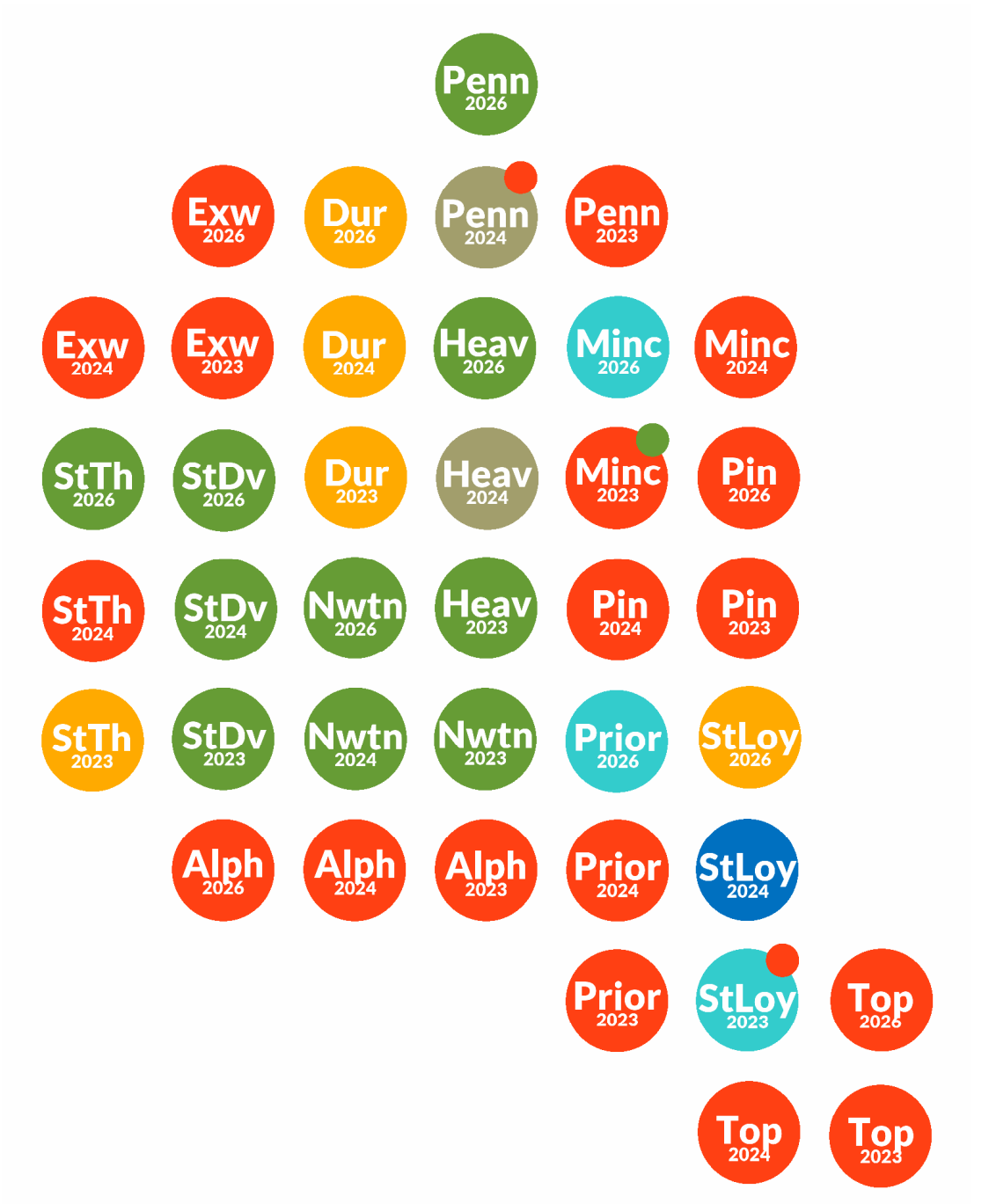

Exeter council-wide results

	seats	vote	seats	vote	seats	vote	seats	vote	seats	vote	seats	vote	total	maj	
2026	1	11.4	18	22.7	3	22.6	5	12.2	10	30.9	2	0.2	13		
2024	3	17.8	24	39.1	0	0.0	4	9.1	2	20.4	8	13.6	13	9	●
2023	4	19.7	26	44.0	0	0.0	3	12.2	3	22.1	6	2	13	11	●
2022	5	23.6	25	43.4	0	0.0	2	11.0	3	20.5	7	1.5	13	11	●
2021	6	30.0	28	43.4	0	0.0	2	8.7	1	16.4	3	1.5	13	17	●
2019	6	26.8	29	36.5	0	5.4	2	8.5	1	18.0	2	4.8	13	19	●
2018	9	32.6	30	47.3	0	0.0	1	9.3	0	10.5	0	0.3	13	21	●
2016	8	25.5	30	41.1	0	7.5	1	13.1	0	12.4	0	0.4	39	21	●
2015	10	33.1	29	36.4	0	9.6	1	10.5	0	10.0	0	0.4	13	18	●
2014	10	24.9	27	37.8	0	14.5	3	10.4	0	10.4	0	2	13	14	●
2012	11	26.5	24	44.1	0	6.0	5	14.0	0	7.9	0	1.5	14	8	●
2011	11	32.3	19	38.4	0	3.6	9	15.3	0	7.8	1	2.6	13		
2008	12	34.5	11	27.7	0	3.8	13	26.9	0	6.2	4	0.9	14		
2007	10	30.0	14	27.3	0	2.5	12	26.9	0	2.6	4	10.7	13		
2006	8	31.1	16	30.3	0	2.3	12	24.5	0	3.2	4	8.6	13		
2004	5	29.3	19	29.4	0	2.2	12	27.1	0	6.4	4	5.6	14		
2003	6	26.5	20	32.2	0	0.8	10	24.3	0	5.4	4	10.8	13		
2002	6	24.3	22	39.6	0	0.4	8	21.9	0	3.6	4	10.2	13	4	●
2000	6	27.7	22	33.4	0	0.0	8	25.0	0	5.6	4	8.3	40	4	●
1999	3	21.3	22	44.3	0	0.0	8	21.1	0	1.4	3	12.0	12	4	●
1998	3	29.1	22	41.1	0	0.0	8	20.2	0	1.4	3	8.2	12	4	●
1996	2	24.6	24	44.8	0	0.0	7	22.5	0	2.5	3	5.6	12	12	●
1995	9	17.9	19	52.0	0	0.0	6	21.2	0	2.5	2	6.4	12	2	●
1994	12	20.6	16	40.9	0	0.0	6	29.6	0	1.9	2	7	12		
1992	14	40.4	16	31.9	0	0.0	5	22.1	0	3.0	1	2.6	12		
1991	11	32.3	18	35.8	0	0.0	6	18.8	0	3.1	1	10	12		
1990	13	26.8	15	43.4	0	0.0	7	13.1	0	2.7	1	14	12		
1988	15	38.6	13	30.4	0	0.0	7	19.5	0	8.4	1	3.1	12		
1987	15	36.9	13	27.2	0	0.0	7	31.1	0	4.0	1	0.8	12		
1986	14	35.4	15	35.3	0	0.0	6	26.0	0	0.8	1	2.5	12		
1984	16	43.0	14	26.9	0	0.0	5	28.5	0	1.4	1	0.2	12		
1983	21	41.3	10	29.5	0	0.0	4	23.3	0	1.6	1	4.3	36	6	●
1979	22	41.4	8	31.1	0	0.0	2	19.8	0	2.3	2	5.4	34	10	●
1976	24	48.7	9	31.3	0	0.0	1	20.0	0	0.0	0	0.0	34	14	●
1973	14	32.6	13	37.4	0	0.0	6	26.1	0	0.0	1	3.9	34		

Ward history of Exeter

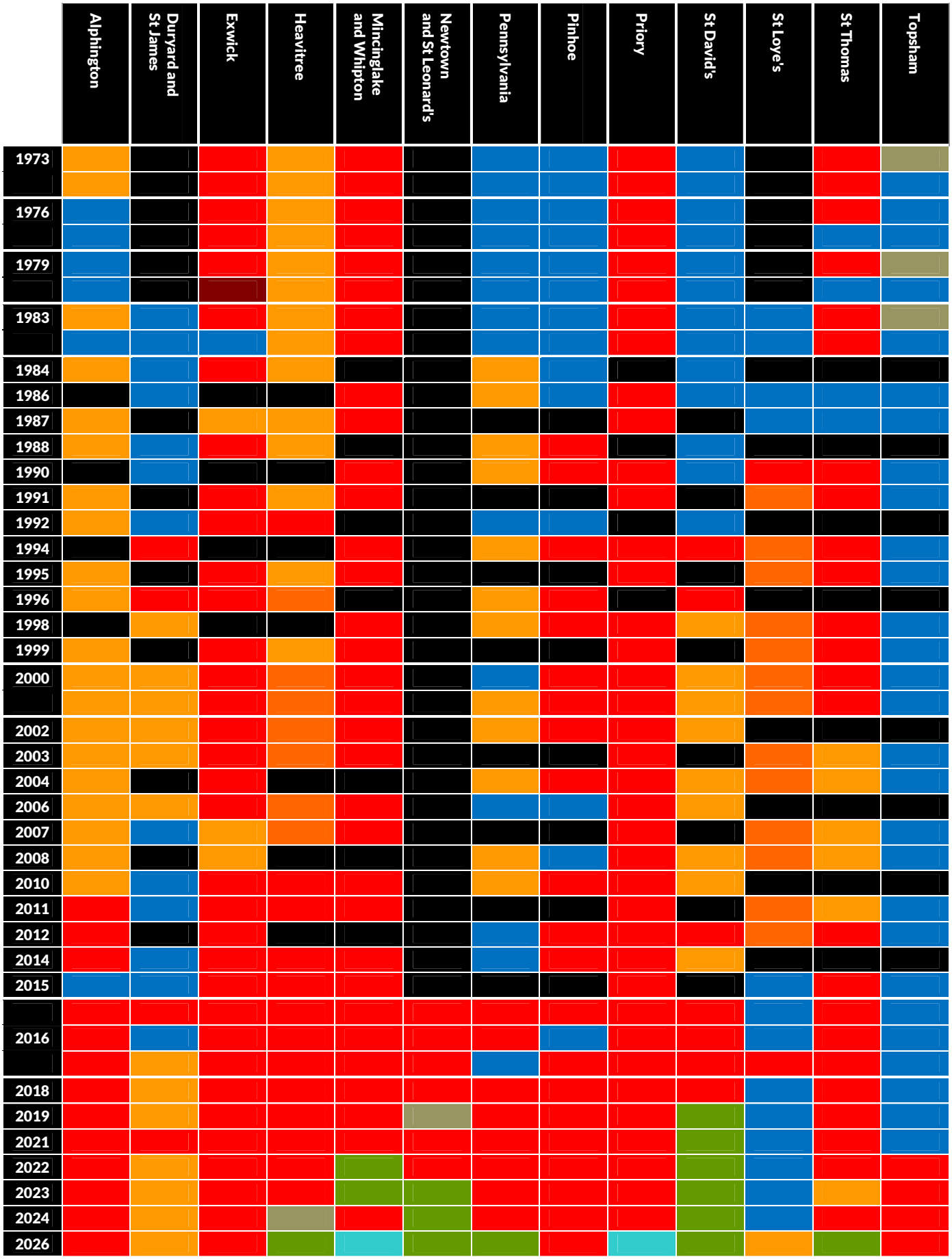

Alphington
Exeter

Lucy J. Findlay	**Lab**	**976**	**31.7**	**- 18.3**
Jayden S. Palmer	Ref	856	27.8	
Greg Wotton	Grn	624	20.2	+ 9.1
Kayleigh M. Luscombe	Con	442	14.3	- 16.3
J.J. Pickin	LD	185	6.0	- 2.3

Duryard and St James
Exeter

***Kevin J. Mitchell**	**LD**	**983**	**40.3**	**- 2.4**
Mithat Ishakoglu	Grn	751	30.8	+21.8
David J. Hodge	Ref	327	13.4	
Jonathan M. Hawke	Lab	261	10.7	- 23.3
Sebastian Stanwell-Wise	Con	117	4.8	- 9.5

Exwick
Exeter

***Paul G. Knott**	**Lab**	**1,054**	**34.6**	**- 20.0**
Lee M. Gillett	Ref	931	30.5	
Kalkidan Legesse	Grn	709	23.3	+ 9.6
David Luscombe	Con	205	6.7	- 10.3
Jamie L. Horner	LD	149	4.9	- 2.1

Heavitree
Exeter

GAIN

Stella Smith	**Grn**	**1,889**	**52.4**	**+ 7.8**
Tina R. Beer	Ref	697	19.3	
Rachel H. Sutton	Lab	523	14.5	- 23.1
Katherine H.J. New	Con	273	7.6	- 5.4
Philip J. Brock	LD	243	6.7	+ 1.9
Jordan Newbery	Ind	94	2.6	

Heavitree ward by-election

GAIN

Helen Terry	**Grn**	**1,868**	**55.0**
Lisa J. Norris	Ref	657	19.3
Dave Mutton	Lab	499	14.7
Nigel D. Williams	LD	201	5.9
Colin J. Trudgeon	Con	173	5.1

Mincinglake and Whipton
Exeter

GAIN

Anthony J. Payne	**Ref**	**952**	**34.2**	
Martin Ayres	Grn	812	29.2	+18.8
Steven Casemore	Lab	652	23.4	- 38.4
David J. Thompson	Con	190	6.8	- 15.3
Michael G. Payne	LD	178	6.4	+ 0.6

Newtown and St Leonard's
Exeter

GAIN

Bernadette Chelvanayagam	**Grn**	**1,430**	**47.3**	**+ 6.7**
*Matthew J. Vizard	Lab	839	27.7	- 18.6
Jo Westlake	Ref	389	12.9	
Ruth Smith	Con	220	7.3	- 2.1
Jonny Pye	LD	146	4.8	+ 1.2

Pennsylvania
Exeter

GAIN

Gillian Baker	**Grn**	**1,325**	**38.6**	**+17.3**
Will Aczel	LD	628	18.3	+ 6.0
Michael S. Battershill	Ref	585	17.0	
Paula J. Black	Lab	584	17.0	- 31.0
Robert Hannaford	Con	303	8.8	- 9.5
Myles J. Hatcher	TUSC	10	0.3	

Pinhoe
Exeter East and Exmouth

***Duncan Wood**	**Lab**	**1,160**	**33.8**	**- 15.5**
Ashton M. Messer	Ref	966	28.2	
Ian A. Baldwin	Con	538	15.7	- 13.0
Mark Allen	Grn	518	15.1	+ 2.2
Christine A. Campion	LD	245	7.1	- 2.0

Priory
Exeter

GAIN

Nicholas Williams	**Ref**	**827**	**28.9**	
*Marina Y. Asvachin	Lab	815	28.5	- 20.8
Jack D. Vickers	Grn	660	23.0	+10.1
Robert Newby	Con	363	12.7	- 16.0
Philip A. Thomas	LD	199	6.9	- 2.2

St David's
Exeter

Brian Rappert	**Grn**	**1,618**	**57.1**	**+ 9.2**
Rose A. Lelliott	Lab	446	15.7	- 19.5
Susan Clow	Ref	444	15.7	
Yasmine Al-Saket	Con	168	5.9	- 6.7
Charles A. Curnock	LD	159	5.6	+ 1.2

St Loye's
Exeter East and Exmouth

GAIN

Paul S. Richards	**LD**	**817**	**25.6**	
Christopher J.L. Owen	Ref	812	25.5	
Joan M. Collacott	Con	808	25.3	- 24.4
Chloe Whipple	Grn	410	12.9	- 0.7
Laila Jhaveri	Lab	342	10.7	- 26.0

St Thomas
Exeter

GAIN

Jack Reed	**Grn**	**1,354**	**37.0**	**+28.5**
Vanessa Newcombe	LD	865	23.7	- 13.1
Robert-James S. Cockburn	Ref	711	19.5	
*Laura C.A. Wright	Lab	571	15.6	- 12.8
Caroline E. Stone	Con	154	4.2	- 7.2

Topsham
Exeter East and Exmouth

James E. Cookson	**Lab**	**1,189**	**30.1**	**- 17.2**
Cynthia Thompson	Con	956	24.2	- 14.4
Susan Davies	Ref	860	21.8	
Ann B. Keen	Grn	699	17.7	+ 4.8
Timothy Gainsford	LD	247	6.3	

Summary of results: Exeter

	Year	Elec	%Poll	Con	Lab	LD	Grn	Ref	Ind	Other
Alphington	2026	6,527	47.5	14.3	31.7	6.0	20.2	27.8		
	2024	6,363	34.2	30.0	49.4		14.3		6.2	
	2023	6,349	36.2	28.4	51.7	6.5	13.3			
	2022	6,374	37.4	30.6	50.0	8.3	11.1			
Duryard and St James	2026	6,271	39.0	4.8	10.7	40.3	30.8	13.4		
	2024	7,269	27.3	9.4	31.5	45.4	13.7			
	2023	6,727	33.1	9.6	35.6	42.3	12.5			
	2022	7,359	31.7	14.3	34.0	42.7	9.0			
Exwick	2026	7,321	41.8	6.7	34.6	4.9	23.3	30.5		
	2024	7,280	28.5	12.4	51.2	6.3	12.2		17.9	
	2023	7,173	29.8	15.7	53.9	5.5	12.6		12.4	
	2022	7,255	31.6	17.0	54.6	7.0	13.7			7.7
Heavitree	2026	6,715	53.7	7.3	14.1	6.5	50.8	18.7	2.5	
	2024	6,691	48.8		24.3	2.6	32.7		40.4	
	2023	6,732	44.8	9.2	33.9	3.3	43.5		10.0	
	2022	6,796	47.4	13.0	37.6	4.8	44.6			
Mincinglake and Whipton	2026	6,437	43.5	6.8	23.4	6.4	29.2	34.2		
	2024	6,514	33.7	13.3	38.5	5.1	7.7		35.4	
	2023	6,536	29.7	18.3	61.9	9.6	10.3			
	2022	6,602	30.7	22.1	61.8	5.8	10.4			
Newtown and St Leonard's	2026	6,582	46.1	7.3	27.7	4.8	47.3	12.9		
	2024	6,630	39.1	8.5	37.8		48.8		4.9	
	2023	6,584	41.6	7.8	38.0	3.8	50.4			
	2022	6,930	41.5	9.4	46.3	3.6	40.6			
Pennsylvania	2026	7,117	48.4	8.8	17.0	18.3	38.6	17.0		
	2024	7,224	39.6	13.7	38.8	6.2	30.8		10.4	
	2023	7,258	37.4	15.7	44.3	7.4	32.7			
	2022	7,523	38.7	18.3	48.0	12.3	21.3			
Pinhoe	2026	8,118	42.3	15.7	33.8	7.1	15.1	28.2		
	2024	7,551	32.4	23.8	41.9	9.0	12.3		12.9	
	2023	7,317	33.5	31.9	51.3	7.5	9.3			
	2022	6,972	35.9	35.5	51.5	5.7	7.3			
Priory	2026	6,560	43.8	12.7	28.5	6.9	23.0	28.9		
	2024	6,577	32.3	16.3	42.0	9.9	11.0		20.9	
	2023	6,543	31.5	22.9	51.9	11.6	13.6			
	2022	6,634	34.9	28.7	49.3	9.1	12.9			
St David's	2026	7,014	30.9	5.9	15.7	5.6	57.1	15.7		
	2024	7,039	33.3	10.7	33.7	4.6	51.0			
	2023	6,977	34.4	9.6	31.5	3.6	55.3			
	2022	7,218	36.4	12.6	35.2	4.4	47.9			
St Loye's	2026	6,933	46.0	25.3	10.7	25.6	12.9	25.5		
	2024	6,915	36.7	48.6	36.4	6.6	8.4			
	2023	6,939	35.6	45.8	39.8	6.7	7.7			
	2022	6,945	34.7	49.7	36.7		13.6			
St Thomas	2026	7,347	49.8	4.2	15.6	23.7	37.0	19.5		
	2024	7,262	38.1	6.1	38.3	27.9	10.8		16.8	
	2023	7,274	38.1	6.1	40.2	44.1	7.6			2.1
	2022	7,342	37.4	11.4	38.4	36.8	8.5		4.1	
Topsham	2026	8,372	47.3	24.2	30.1	6.3	17.7	21.8		
	2024	8,022	37.3	36.8	45.1	7.3	10.8			
	2023	7,896	38.0	36.8	46.8	7.7	8.7			
	2022	7,621	39.3	38.6	47.3		12.9			1.2

1983

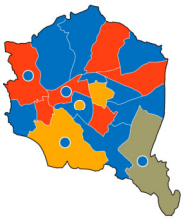

1984

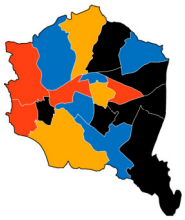

1986

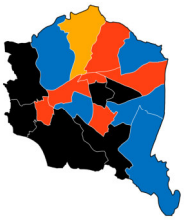

1987

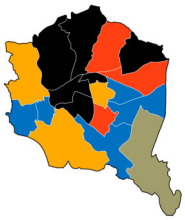

1988

1990

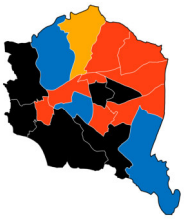

1991

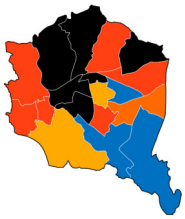

1992

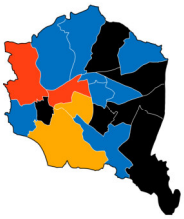

1994

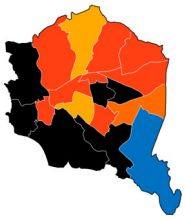

1995

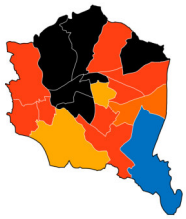

1996

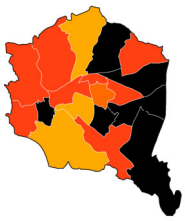

1998

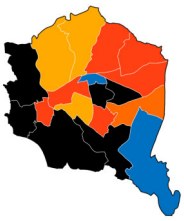

1999

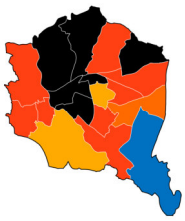

2000

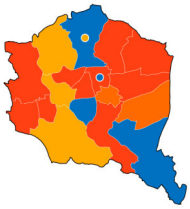

2002

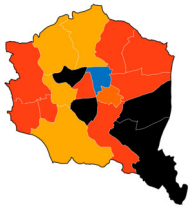

2003

2004

2006

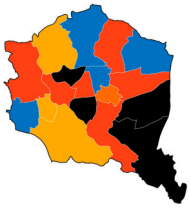

2007

2008

2010

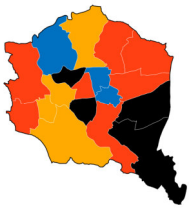

2011

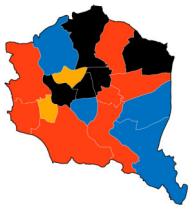

2012

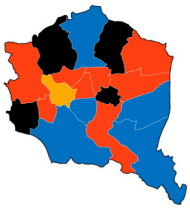

2014

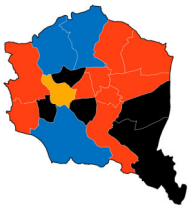

2015

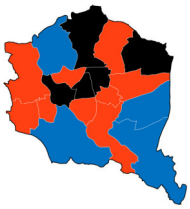

2016

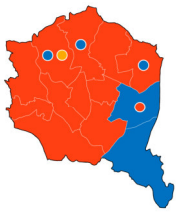

2018

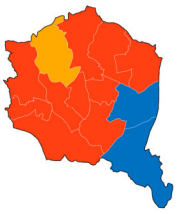

2019

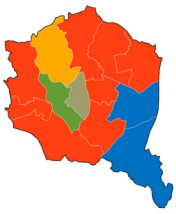

2021

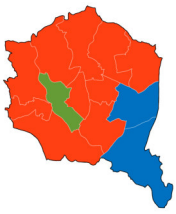

2022

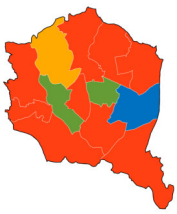

2023

2024

2026

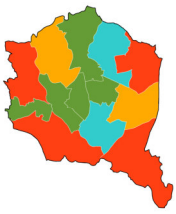

Fareham

11	22	0	1	1	1	3	7	0	0	0	1
▼2		◆		▲1		▲1		◆		◆	

Conservatives retain control - majority: 12 seats

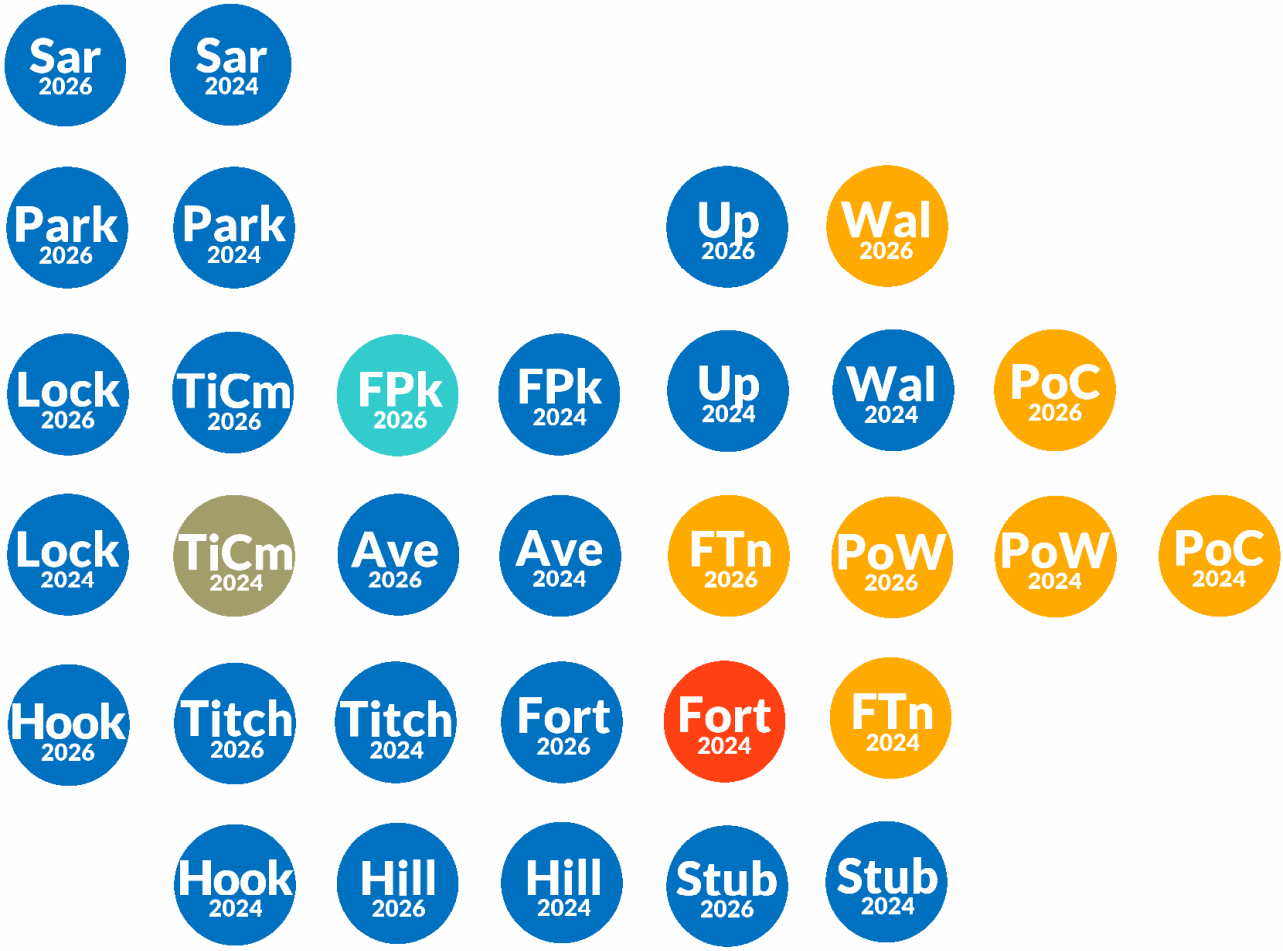

Fareham council-wide results

	seats	vote	seats	vote	seats	vote	seats	vote	seats	vote	seats	vote	total	Maj	
2026	22	39.0	1	5.5	1	25.7	7	20.0	0	9.7	1	0.0	14	12	●
2024	24	42.2	1	17.8	0	1.5	6	27.4	0	5.6	1	5.5	32	16	●
2022	25	45.6	0	13.4	0	0.0	5	25.6	0	2.6	1	12.8	15	19	●
2021	25	53.8	0	12.6	0	0.0	5	23.1	0	1.3	1	9.2	15	19	●
2018	24	56.7	0	13.0	0	0.2	5	25.4	0	0.9	2	3.8	16	17	●
2016	23	53.3	0	13.0	1	8.2	4	22.0	0	3.1	3	0.4	15	16	●
2014	24	47.0	0	10.3	1	15.0	4	20.7	0	0.9	3	6.1	15	17	●
2012	24	52.8	0	14.6	0	5.4	6	25.3	0	1.9	1	0.0	15	17	●
2010	22	50.3	0	10.0	0	1.0	9	37.1	0	1.0	0	0.6	15	13	●
2008	22	60.8	0	6.8	0	1.2	9	27.2	0	1.3	0	2.7	14	13	●
2006	22	54.3	0	8.0	0	0.4	9	34.4	0	1.8	0	1.1	15	13	●
2004	22	55.4	0	11.1	0	0.0	9	32.8	0	0.6	0	0.1	15	13	●
2002	17	48.5	0	14.3	0	0.0	14	36.9	0	0.0	0	0.3	31	3	●
2000	29	57.7	2	15.2	0	0.0	11	27.1	0	0.0	0	0.0	14	16	●
1999	23	45.7	5	20.0	0	0.0	14	34.3	0	0.0	0	0.0	14	4	●
1998	14	42.1	8	19.8	0	0.0	16	32.6	0	0.0	4	5.5	14		
1996	10	38.5	8	24.4	0	0.0	21	36.3	0	0.0	3	0.8	14		
1995	11	35.7	5	26.8	0	0.0	19	34.2	0	0.0	7	3.3	14		
1994	14	32.5	2	17.0	0	0.0	16	48.0	0	0.0	10	2.5	14		
1992	30	55.0	4	9.3	0	0.0	8	29.0	0	1.5	0	5.2	14	18	●
1991	23	46.8	4	16.8	0	0.0	10	33.3	0	2.2	5	0.9	14	4	●
1990	26	38.0	4	25.1	0	0.0	10	29.8	0	2.6	2	4.5	14	10	●
1988	26	51.0	0	11.9	0	0.0	11	31.0	0	0.0	5	6.1	14	10	●
1987	23	48.9	0	7.8	0	0.0	16	38.8	0	0.0	5	4.5	14	2	●
1986	21	42.7	0	10.6	0	0.0	16	42.0	0	0.0	5	4.7	14		
1984	26	41.7	1	13.0	0	0.0	11	36.4	0	0.0	4	8.9	14	10	●
1983	27	47.4	3	12.1	0	0.0	8	29.1	0	0.0	4	11.4	14	12	●
1982	27	46.2	5	11.8	0	0.0	6	36.5	0	0.0	4	5.5	14	12	●
1980	30	47.9	7	28.2	0	0.0	1	12.2	0	0.0	4	11.7	14	18	●
1979	32	51.3	4	21.6	0	0.0	1	20.4	0	0.0	5	6.7	14	22	●
1978	31	62.2	3	25.7	0	0.0	1	5.4	0	0.0	7	6.7	14	20	●
1976	24	39.7	2	16.2	0	0.0	1	12.7	0	0.0	15	31.4	42	6	●
1973	16	35.3	2	17.1	0	0.0	5	18.0	0	0.0	13	29.6	36		

Ward history of Fareham

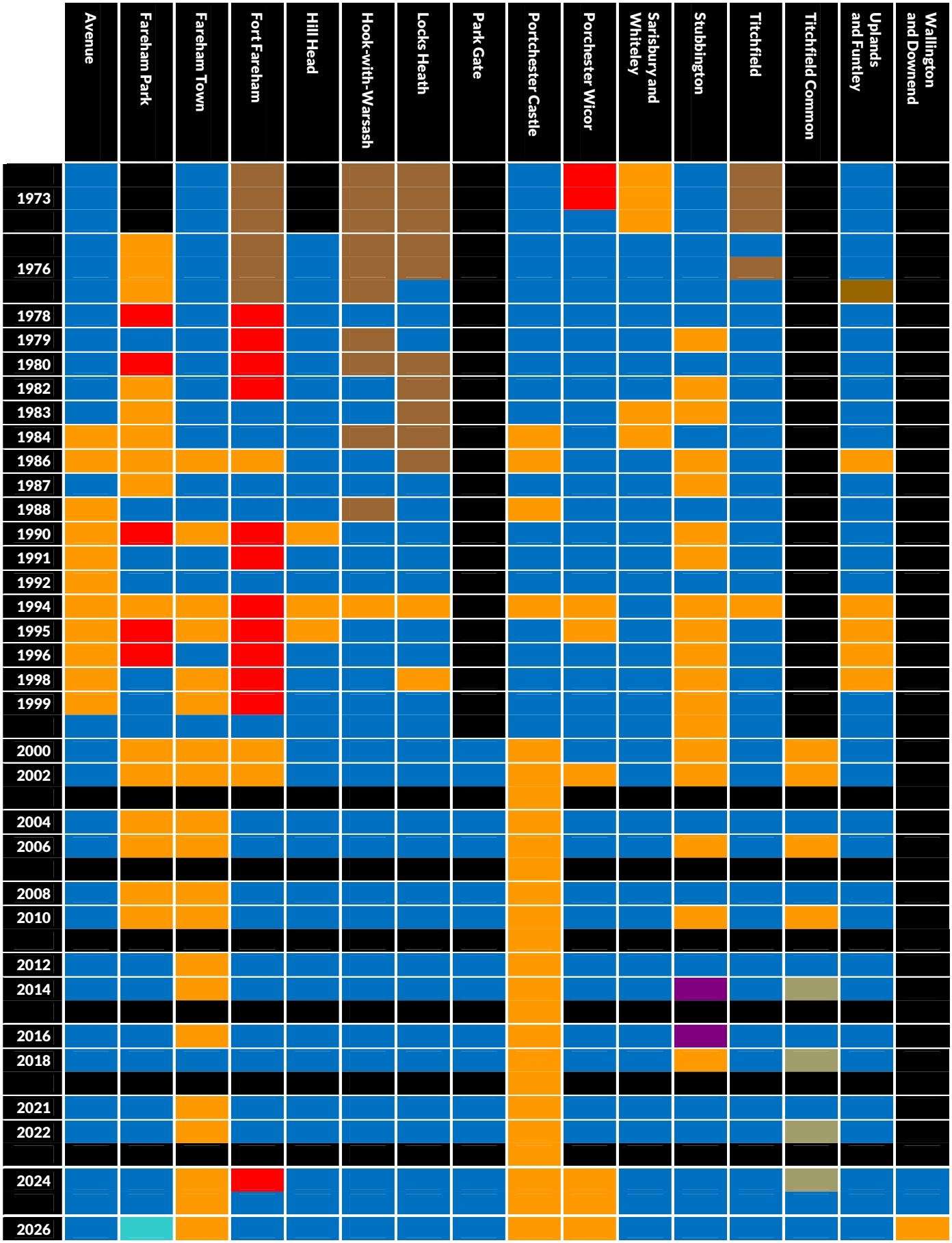

Avenue
77% Fareham & Waterlooville | 23% Hamble Valley

Robert W. Ellis	**Con**	**1,226**	**40.3**	**- 11.0**
Paul Kimber	Ref	957	31.4	
Maryam Brady	LD	388	12.7	- 4.5
Katherine Bull	Grn	327	10.7	- 1.7
Jamie Webb	Lab	146	4.8	- 14.3

Fareham Park
GAIN

Fareham and Waterlooville

Kerry Stubbs	**Ref**	**850**	**36.9**	
Manny Martins	Con	660	28.7	- 14.6
Samuel F. Gething	Grn	451	19.6	
Andrew Mooney	Lab	340	14.8	- 15.1

Fareham Town
Fareham and Waterlooville

***Kirsten Wiltshire**	**LD**	**762**	**33.3**	**- 16.4**
Sandy Ellis	Ref	636	27.8	
Edward P.G. Maunder	Con	512	22.4	- 1.3
John Vivian	Grn	237	10.4	- 0.1
Lee Woods	Lab	138	6.0	- 4.5

Fort Fareham
Fareham and Waterlooville

***Stephen P. Ingram**	**Con**	**734**	**29.0**	**- 2.5**
Peter Watson	Ref	730	28.9	
Dominic S. Martin	Lab	704	27.8	- 7.5
Nicholas Lyle	Grn	362	14.3	+ 2.6

Hill Head
Gosport

***Steve Dugan**	**Con**	**1,516**	**49.2**	**+ 0.8**
George Light	Ref	655	21.3	
Stuart Hayton	LD	392	12.7	- 2.2
Lynnette Murray	Lab	337	10.9	- 16.8
Connor J.F. Stephens	Grn	179	5.8	

Hook-with-Warsash
Hamble Valley

***Frair L. Burgess**	**Con**	**1,355**	**51.9**	**- 6.6**
Steven Wallace	Ref	599	22.9	
Jonathan Sacker	LD	392	15.0	- 0.1
Jake I. Waterfall	Grn	200	7.7	- 1.7
David A. Rodgers	Lab	65	2.5	- 14.5

Locks Heath
Hamble Valley

***Malcolm R. Daniells**	**Con**	**1,286**	**44.1**	**- 2.0**
Max Barron	Ref	716	24.5	
Phillip Clark	LD	598	20.5	- 1.3
Carole L. Fogg	Grn	319	10.9	- 2.1

Park Gate
Hamble Valley

***Simon D. Martin**	**Con**	**1,338**	**47.3**	**+ 1.4**
Graham S. Everdell	LD	707	25.0	- 12.5
Sharon Jones	Ref	536	18.9	
Andrew Stroud	Grn	249	8.8	

Portchester Castle
Fareham and Waterlooville

***David P. Wiltshire**	**LD**	**1,101**	**37.0**	**- 14.4**
Sarah L. Horton	Ref	864	29.1	
Ashley D. Grant	Con	688	23.1	- 10.3
David S. Palk	Grn	209	7.0	
Richard E. Ryan	Lab	112	3.8	- 11.4

Portchester Wicor
Fareham and Waterlooville

Robert Turner	**LD**	**858**	**33.1**	**- 20.3**
Steven A. Richards	Ref	788	30.4	
*Paul W. Whittle	Con	765	29.5	- 3.9
David B. Harrison	Grn	178	6.9	

Sarisbury and Whiteley
Hamble Valley

Ruth A. Hall	**Con**	**1,613**	**53.0**	**- 1.5**
Gail Robertson	Ref	560	18.4	
Gayathri Sathyanath	LD	536	17.6	- 27.9
Polly Sanderson	Grn	335	11.0	

Stubbington
99% Gosport | 1% Hamble Valley

***Jacqueline Needham**	**Con**	**1,374**	**47.9**	**+ 0.6**
Antonia Steed	Ref	649	22.6	
Fiona Cooke	LD	401	14.0	- 7.9
Joseph A. Adamson	Lab	238	8.3	- 10.7
Kasi Munns	Grn	209	7.3	

Titchfield
Hamble Valley

Lisa M. Birkett	**Con**	**1,034**	**39.7**	**- 4.1**
Joshua Read	Ref	716	27.5	
Richard Blythin	LD	437	16.8	
Baz Marie	Grn	295	11.3	- 5.5
Lorraine Drinkwater	Lab	120	4.6	- 17.6

Titchfield Common
Hamble Valley

***Andrew M.J. Murphy**	**Con**	**1,277**	**44.7**	**+ 4.5**
Gary Fisk	Ref	696	24.4	
Susan Hardie	LD	476	16.7	
Naomi Gittens	Grn	285	10.0	
John M. Boyle	Lab	121	4.2	- 12.5

Uplands and Funtley
Fareham and Waterlooville

***Louise E. Clubley**	**Con**	**765**	**37.6**	**- 3.6**
Ciaran M. Urry-Tuttiett	LD	605	29.8	- 6.5
Sandra Watson	Ref	494	24.3	
John A. Rose	Grn	168	8.3	- 1.8

Wallington and Downend
Fareham and Waterlooville

***Alison West**	**LD**	**1,050**	**36.1**	**- 10.3**
Peter A. Maunder	Con	819	28.1	- 9.4
Nicola Watkins	Ref	739	25.4	
Dawn Rowlatt	Grn	213	7.3	+ 1.0
Leslie C. Ricketts	Lab	89	3.1	- 6.7

Summary of results: Fareham

	Year	Elec	%Poll	Con	Lab	LD	Grn	Ref	Ind	Others
Avenue	2026	6,145	49.8	40.3	4.8	12.7	10.7	31.4		
	2024	6,243	36.6	51.3	19.1	17.2	12.4			
Fareham West	2022	5,418	42.5	53.9	12.0	16.7	5.5		10.0	1.9
Fareham Park	2026	5,746	40.3	28.7	14.8		19.6	36.9		
	2024	5,782	29.3	43.3	29.9	26.8				
Fareham North West	2022	5,503	31.5	44.4	14.5	24.1			17.0	
Fareham Town	2026	5,465	44.5	22.4	6.0	33.3	10.4	27.8		
	2024	5,119	31.8	23.7	16.1	49.7	10.5			
Fareham East	2022	5,927	41.8	39.5	11.1	43.3	6.1			
Fort Fareham	2026	5,758	44.1	29.0	27.8		14.3	28.9		
	2024	5,871	31.8	31.5	35.3	10.9	11.7		10.6	
Fareham South	2022	5,444	30.7	36.5	29.1	14.2	6.8		13.5	
Hill Head	2026	5,728	53.9	49.2	10.9	12.7	5.8	21.3		
	2024	5,796	41.2	48.4	27.7	14.9				9.0
	2022	6,025	44.0	46.0	15.9	33.4				4.7
Hook-with-Warsash	2026	5,452	48.1	51.9	2.5	15.0	7.7	22.9		
	2024	5,087	37.7	58.5	17.0	15.1	9.4			
Warsash	2022	5,494	42.9	61.5	13.4	16.3			8.9	
Locks Heath	2026	6,193	47.5	44.1		20.5	10.9	24.5		
	2024	6,161	35.9	46.1	19.1	21.8	13.0			
	2022	5,653	42.1	52.3	11.1	9.8			26.8	
Park Gate	2026	6,147	46.1	47.3		25.0	8.8	18.9		
	2024	6,112	34.1	45.9	16.5	37.5				
	2022	7,073	33.1	47.7	19.2	15.8	9.0		8.2	
Portchester Castle	2026	6,090	40.5	23.1	3.8	37.0	7.0	29.1		
	2024	6,133	36.1	33.4	15.2	51.4				
Portchester East	2022	8,866	38.7	34.6	10.6	50.5			4.3	
Portchester Wicor	2026	5,284	49.3	29.5		33.1	6.9	30.4		
	2024	5,234	34.6	33.4	13.2	53.4				
Portchester West	2022	8,866	38.7	38.9	15.5	37.9	3.7		4.0	
Sarisbury and Whiteley	2026	6,113	41.2	53.0		17.3	11.0	18.4		
	2024	6,072	36.7	54.5		45.5				
Sarisbury	2022	5,873	38.7	61.3	15.2	23.5				
Stubbington	2026	5,660	51.1	47.9	8.3	14.0	7.3	22.6		
	2024	5,462	40.2	47.3	19.0	21.9				11.8
	2022	5,474	43.9	43.2	8.9	38.4			9.5	
Titchfield	2026	5,690	46.7	39.7	4.6	16.8	11.3	27.5		
	2024	5,665	32.8	43.8	22.2		16.8		18.2	
	2022	5,878	38.4	53.5	13.2	18.8			14.5	
Titchfield Common	2026	6,016	47.6	44.7	4.2	16.7	10.0	24.4		
	2024	5,995	36.1	40.2	16.7				43.0	
	2022	5,987	38.4	30.6	10.0	6.8			52.6	
Uplands and Funtley	2026	3,736	54.7	37.6		29.8	8.3	24.3		
	2024	3,691	41.9	41.2	12.4	36.3	10.1			
Fareham North	2022	5,628	39.9	43.1	7.0	16.4	9.9		23.7	
Wallington and Downend	2026	5,399	54.2	28.1	3.1	36.1	7.3	25.4		
	2024	5,391	41.1	37.5	9.8	46.4	6.3			

1976

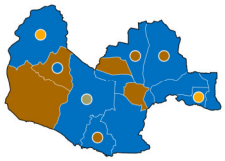

1978

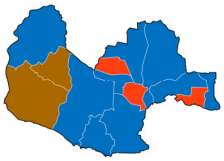

1979

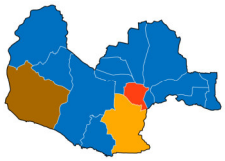

1980

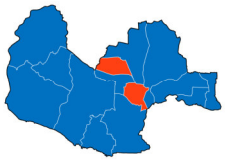

1982

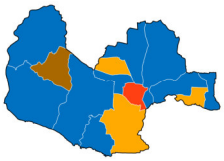

1983

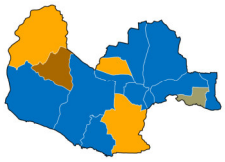

1984

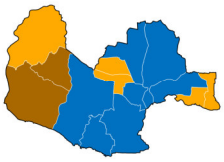

1986

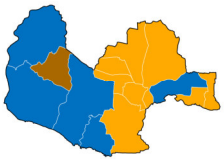

1987

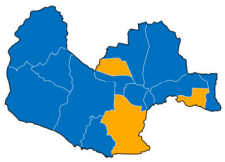

1988

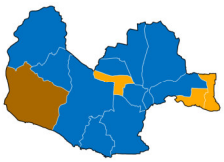

1990

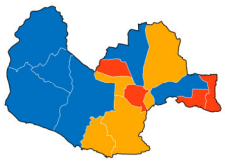

1991

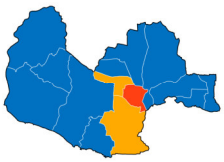

1992

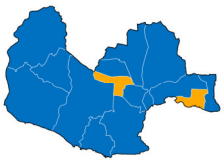

1994

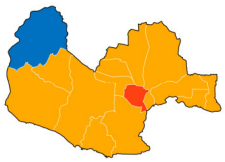

1995

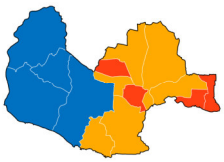

1996

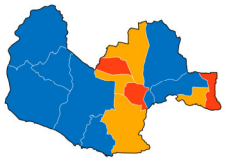

1998

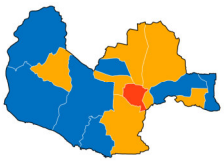

1999

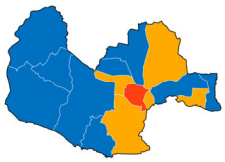

2000

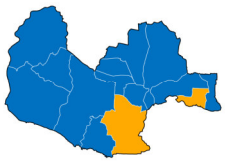

2002

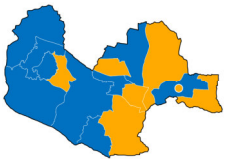

2004

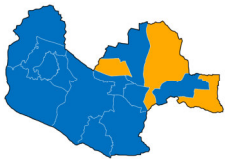

2006

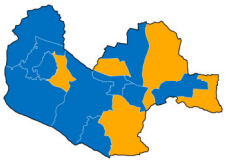

2008

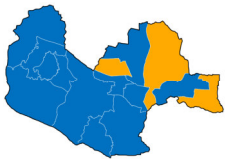

2010

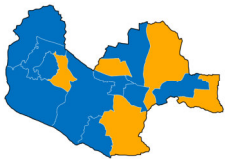

2012

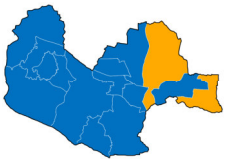

2014

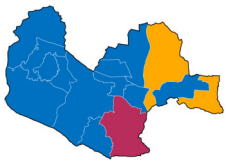

2016

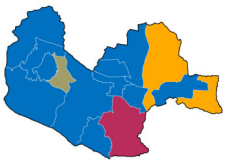

2018

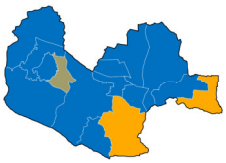

2021

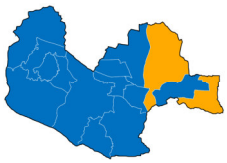

2022

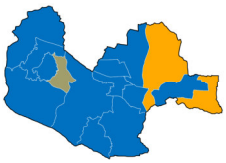

2024

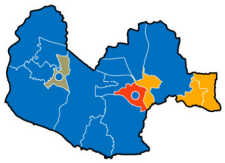

2026

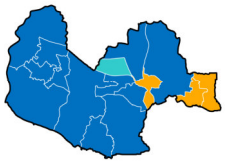

Gateshead boundary changes

◆	0	▼36	12	▼5	13	▲3	3	▲38	38	◆	0

Reform UK gain from Labour - majority: 10 seats



Gateshead council-wide results

	seats	vote	seats	vote	seats	vote	seats	vote	seats	vote	seats	vote	total	maj	
2026	0	3.3	12	25.9	38	35.3	13	20.4	3	14.4	0	0.7	66	10	●
2024	0	11.8	48	50.6	0	0.6	18	26.2	0	9.8	0	1.0	22	30	●
2023	0	12.5	49	50.3	0	0.0	17	27.5	0	7.5	0	2.2	22	32	●
2022	0	16.5	51	49.9	0	0.0	15	24.5	0	8.2	0	0.9	22	36	●
2021	0	22.0	52	45.4	0	0.0	14	21.7	0	9.3	0	1.6	22	38	●
2019	0	10.7	52	44.6	0	6.2	14	26.9	0	8.5	0	3.1	22	38	●
2018	0	15.2	54	54.4	0	0.6	12	24.2	0	4.5	0	1.1	22	42	●
2016	0	7.9	55	51.5	0	13.6	11	21.2	0	3.7	0	2.1	22	44	●
2015	0	12.2	55	52.1	0	13.0	11	15.1	0	5.8	0	1.8	22	44	●
2014	0	9.0	55	52.9	0	16.6	11	17.3	0	2.9	0	1.3	22	44	●
2012	0	8.1	55	67.3	0	0.0	11	19.6	0	1.3	0	3.7	22	44	●
2011	0	11.4	51	63.5	0	0.0	14	21.2	0	1.2	1	2.7	22	36	●
2010	0	12.2	45	50.0	0	0.0	20	30.3	0	0.1	1	7.4	22	24	●
2008	0	12.8	41	42.1	0	0.0	24	34.5	0	0.0	1	10.6	22	16	●
2007	0	9.1	42	46.0	0	0.4	23	35.5	0	0.0	1	9.0	22	18	●
2006	0	9.6	42	44.6	0	0.3	23	38.6	0	0.0	1	6.9	22	18	●
2004	0	10.2	43	45.2	0	0.0	22	32.9	0	0.0	1	11.7	66	20	●
2003	0	8.5	46	54.4	0	0.0	19	32.8	0	0.7	1	3.6	22	26	●
2002	0	8.7	46	56.9	0	0.0	19	30.4	0	0.9	1	3.1	22	26	●
2000	0	9.6	47	50.8	0	0.0	18	34.7	0	0.7	1	4.2	22	28	●
1999	0	5.4	49	56.8	0	0.0	15	33.0	0	1.4	2	3.4	22	32	●
1998	0	6.8	51	59.8	0	0.0	15	30.6	0	1.8	0	1.0	22	36	●
1996	1	6.7	50	61.6	0	0.0	13	25.7	0	0.5	2	5.5	22	34	●
1995	1	5.9	50	65.4	0	0.0	13	23.5	0	1.3	2	3.9	22	34	●
1994	1	9.1	51	61.2	0	0.0	12	24.5	0	1.2	2	4.0	22	36	●
1992	1	18.7	56	52.3	0	0.0	7	22.4	0	0.7	2	5.9	22	46	●
1991	1	13.5	60	60.8	0	0.0	5	21.9	0	0.0	0	3.8	22	54	●
1990	2	11.5	60	70.7	0	0.0	4	15.1	0	0.0	0	2.7	22	54	●
1988	3	15.8	58	68.4	0	0.0	4	15.8	0	0.0	1	0.0	22	50	●
1987	4	12.3	58	57.5	0	0.0	3	30.1	0	0.0	1	0.1	22	50	●
1986	5	12.9	59	62.0	0	0.0	2	23.2	0	0.1	0	1.8	22	52	●
1984	7	16.6	57	62.2	0	0.0	1	19.2	0	0.0	1	2.0	22	48	●
1983	7	19.8	56	57.4	0	0.0	1	20.5	0	0.0	2	2.3	22	46	●
1982	8	22.1	55	50.6	0	0.0	1	22.2	0	0.0	2	5.1	66	44	●
1980	11	25.3	61	62.2	0	0.0	4	7.5	0	0.0	2	5.0	26	44	●
1979	11	30.5	57	55.6	0	0.0	6	5.8	0	0.0	4	8.1	26	40	●
1978	14	35.0	56	51.8	0	0.0	5	7.4	0	0.0	3	5.8	26	34	●
1976	13	33.7	59	49.7	0	0.0	4	9.6	0	0.0	2	7.0	26	40	●
1975	10	30.7	65	48.0	0	0.0	2	9.8	0	0.0	1	11.5	26	52	●
1973	6	21.7	71	60.1	0	0.0	0	5.0	0	0.0	1	13.2	78	64	●

Ward history of Gateshead

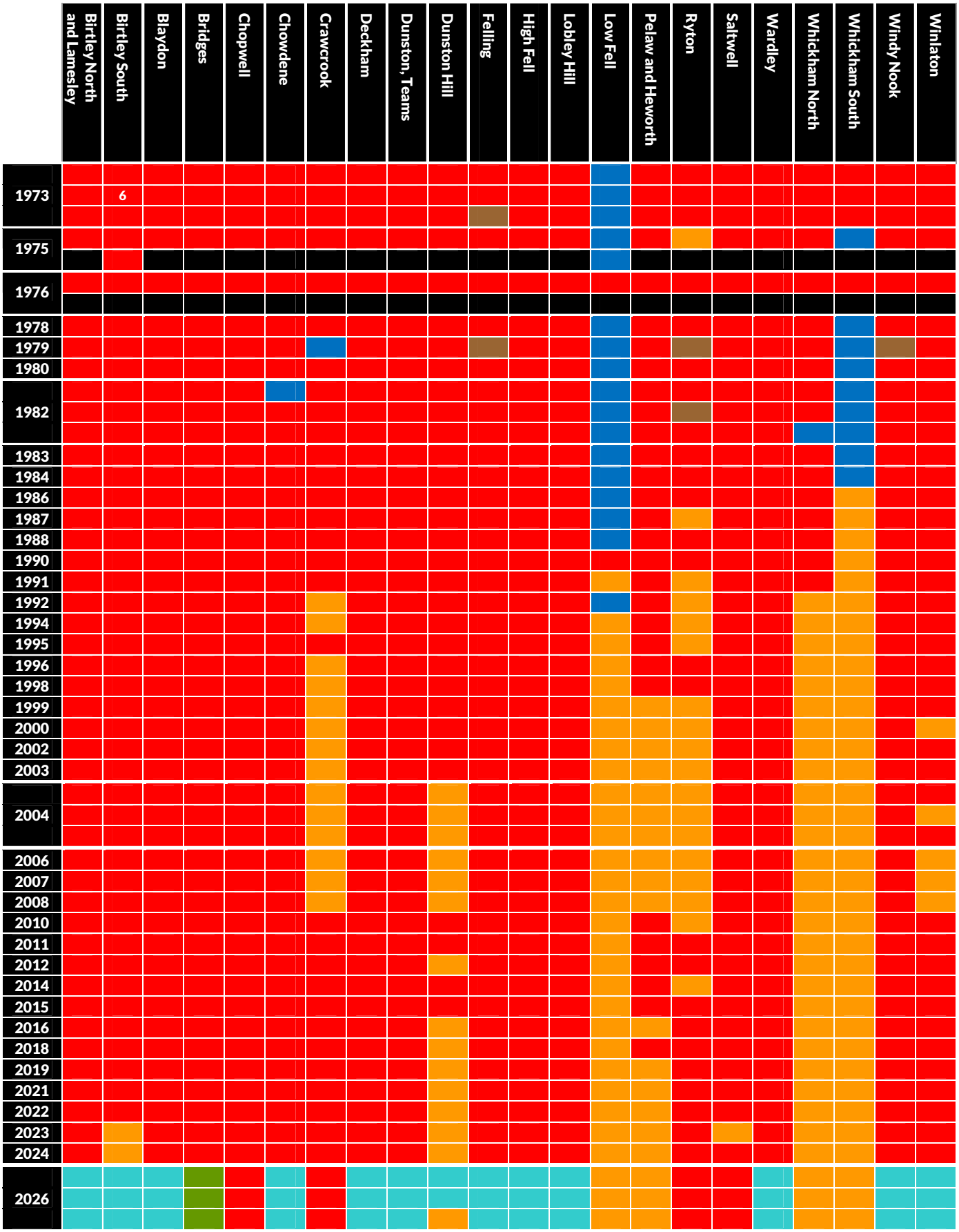

Birtley North and Lamesley
Washington and Gateshead South

GAIN 3

Andrea J. Graham	**Ref**	**1,354**	**45.4**
Steven J. Mullins	**Ref**	**1,284**	**43.1**
Michael R. Robinson	**Ref**	**1,258**	**42.2**
*Judith Turner	Lab	895	30.0
Robin C. Costello	Lab	735	24.7
David R. Lowes	Lab	691	23.2
Abbie J. Batey	LD	402	13.5
Andrew P. Bex	LD	374	12.6
Joseph Painter	Grn	370	12.4
Jason Price	Grn	314	10.5
Cameron M. Wallace	LD	293	9.8
John N. Dawson	Con	209	7.0

antecedent: Lamesley

Birtley South
Washington and Gateshead South

GAIN 3

Sandra M. Pickering	**Ref**	**1,031**	**34.6**
William A. Pay	**Ref**	**1,021**	**34.2**
Martin Turnbull	**Ref**	**980**	**32.8**
*Paul T. Elliott	LD	897	30.1
*Joe Sowerby	LD	793	26.6
Lauran Sowerby	LD	723	24.2
Michael A. Hall	Lab	504	16.9
Kenneth C. Jamieson	Lab	436	14.6
Shaun Tumelty	Lab	419	14.0
Stephen Brownless	Grn	404	13.5
Michelle M. Hepburn	Ind	173	5.8
John Gardiner	Con	139	4.7

antecedent: Birtley

Blaydon
Blaydon and Consett

GAIN 3

Steven Campion	**Ref**	**1,185**	**46.6**
Gillian S. Jackson	**Ref**	**1,159**	**45.6**
Pedro Santos	**Ref**	**1,018**	**40.1**
*Malcom A. Brain	Lab	903	35.5
*Stephen C. Ronchetti	Lab	862	33.9
*Lee-Ann Moir	Lab	742	29.2
Alexander Mackay	Grn	381	15.0
Emma Short	Grn	380	15.0
Isa M. Wilson	Grn	319	12.6
Margaret Kelly	LD	265	10.4
Joanne Stanton	LD	207	8.1
Neil Wilde	LD	203	8.0

antecedent: Blaydon

Bridges
Gateshead Central and Whickham

GAIN 3

Rachel M. Cabral	**Grn**	**842**	**39.0**
Mark A. Gorman	**Grn**	**754**	**34.9**
Melissa A. Harker	**Grn**	**739**	**34.2**
Peter Charlton	Ref	629	29.1
Leon L. Dobie	Ref	580	26.8
Shane L. Irwin	Ref	569	26.3
Christopher Beer	Lab	441	20.4
Linda C. Cook	Lab	426	19.7
Alistair J.C. Bassett	Lab	423	19.6
Jonathan S. Aibi	LD	403	18.7
Luisa Scott	LD	378	17.5
Zahra Hakim	LD	297	13.7

antecedent: Bridges

Chopwell and Rowlands Gill
Blaydon and Consett

***Lynne Caffrey**	**Lab**	**1,504**	**44.9**
***Michael McNestry**	**Lab**	**1,410**	**42.1**
***Jamie J. Park**	**Lab**	**1,395**	**41.7**
Linda McFarlane	Ref	1,125	33.6
Lee S. Wood	Ref	1,018	30.4
Majead Farsi	Ref	948	28.3
Howard S. Schofield	Grn	417	12.5
Joshua Morland	Grn	350	10.5
Jennifer Young	Grn	309	9.2
Matthew Davies	Con	286	8.5
Victoria L. Anderson	LD	242	7.2
Jean M. Callender	LD	229	6.8

antecedent: Chopwell and Rowlands Gill

Chowdene
Gateshead Central and Whickham

GAIN 3

Neil Carpenter	**Ref**	**1,085**	**36.7**
Andrew D. Wallace	**Ref**	**1,049**	**35.4**
Edwin Snaith	**Ref**	**1,022**	**34.5**
*Keith Wood	Lab	754	25.5
Joshua Kemp	Lab	700	23.6
Roy Alexander	LD	672	22.7
Caitlin McIsaac	Lab	650	22.0
Catherine M. Knell	LD	641	21.7
Emma J. Robinson	LD	638	21.6
Ruth C. Grant	Grn	368	12.4
Dev Patel	Grn	267	9.0
Perry Wilson	Con	177	6.0
Samuel Morden	TUSC	62	2.1

antecedent: Chowdene

Crawcrook and Greenside
Blaydon and Consett

***Kathryn A. Henderson**	**Lab**	**1,405**	**39.2**
***Kath McCartney**	**Lab**	**1,381**	**38.5**
Shaun L. Edge	**Lab**	**1,268**	**35.3**
John C. Barron	Ref	1,112	31.0
Keith Blackett	Ref	1,089	30.4
Peter Gray	Ref	991	27.6
Jemma L. Healey	Grn	680	19.0
Pat Chanse	Grn	646	18.0
Hugo Fearnley	Grn	638	17.8
Christopher A. Coxon	Con	295	8.2
Amelia L. Ord	LD	248	6.9
David G. Randall	LD	198	5.5

antecedent: Crawcrook and Greenside

Deckham
Gateshead Central and Whickham

GAIN 3

Alan J. Brown	**Ref**	**1,042**	**30.2**
Patricia A. Shield	**Ref**	**956**	**27.8**
Criag Heathcote	**Ref**	**890**	**25.8**
*Bernadette Oliphant	Lab	832	24.1
*Martin Gannon	Lab	819	23.8
*Leigh Kirton	Lab	781	22.7
Roisin Taylor	Grn	506	14.7
Samuel Grinsell	Grn	486	14.1
Paul Stewart	Grn	442	12.8
Michaela McCaugherty	LD	260	7.5
Stephen McCaugherty	LD	210	6.1
Barry M. Flux	Con	191	5.5
Norman Hall	TUSC	63	1.8

antecedent: Deckham

Dunston Hill and Wickham East
Gateshead Central and Whickham

GAIN 2

Ronnie Jackson	**Ref**	**1,232**	**39.8**
Nicholas Allan	**Ref**	**1,215**	**39.2**
***Peter J. Maughan**	**LD**	**1,146**	**37.0**
Jackie Kinnaird	Ref	1,134	36.6
Jason M. Meecham	LD	998	32.2
Lynne Henderson-Lowe	LD	984	31.8
Yvonne Dodds	Lab	443	14.3
Mary Blanchflower	Grn	436	14.1
Joseph March	Lab	379	12.2
James F. Watson	Lab	351	11.3
Matthew McManus	Grn	276	8.9
Sarah-Jane Homer	Grn	240	7.8
Aidan Smith	Con	118	3.8
Graham Steele	SaveUs	34	1.1

antecedent: Dunston Hill and Wickham East

Dunston, Teams and Riverside
Gateshead Central and Whickham

GAIN 3

Graham Keating	**Ref**	**890**	**39.0**
Alison C. Porritt	**Ref**	**834**	**36.5**
Ronald R. Maraj	**Ref**	**809**	**35.4**
*Brenda Clelland	Lab	781	34.2
*Dorothy Burnett	Lab	703	30.8
*Gary Haley	Lab	646	28.3
Diane Cadman	Grn	514	22.5
Gosia Balwierz	Grn	470	20.6
Andrew C. Jay	Grn	451	19.8
Frank Hindle	LD	165	7.2
Roger J. Lee	LD	136	6.0
Zoe F. Meecham	LD	136	6.0
Shadrach Esene	Con	105	4.6

antecedent: Dunston and Teams

Felling

0% Gateshead Central and Whickham
100% Jarrow and Gateshead East

GAIN 3

Andrew Dine	**Ref**	**895**	**41.3**
Derek Finch	**Ref**	**871**	**40.2**
Garry Thompson	**Ref**	**831**	**38.4**
*Sonya Dickie	Lab	619	28.6
*George Kasfikis	Lab	580	26.8
Ashley McLean	Grn	491	22.7
Hugh Kelly	Lab	487	22.5
Liam Snowball	Grn	393	18.1
Gareth Cooper	LD	216	10.0
David G. Fawcett	LD	209	9.6
Sophia E. Beadle	LD	203	9.4
Chrystian Rengifo	Con	87	4.0

antecedent: Felling

High Fell

Gateshead Central and Whickham

GAIN 3

Arthur Boylin	**Ref**	**1,133**	**47.3**
Danielle Cavanagh	**Ref**	**1,098**	**45.8**
Sidney Laws	**Ref**	**1,071**	**44.7**
*Judith F.T. Gibson	Lab	718	30.0
*Kathryn D. Walker	Lab	679	28.4
*Barry R. Turnbull	Lab	624	26.1
Joseph Anyanwu	Grn	346	14.4
Catherine O'Donovan	Grn	325	13.6
Gabriel Rubinstein	Grn	272	11.4
Andrew Welsh	LD	231	9.6
Shakuntala Beadle	LD	224	9.4
Leonard Bell	LD	197	8.2
Elaine Brunskill	TUSC	89	3.7

antecedent: High Fell

Lobley Hill and Bensham

Gateshead Central and Whickham

GAIN 3

Michael Lamport	**Ref**	**1,224**	**43.6**
Michelle S. Merrin	**Ref**	**1,191**	**42.4**
David Simpson	**Ref**	**1,155**	**41.1**
*Kevin M. Dodds	Lab	924	32.9
Crystal Hicks	Lab	876	31.2
Shinu Yohannan	Lab	751	26.7
Andrew Redfern	Grn	440	15.7
Harry Farncombe	Grn	426	15.2
Corrina Mulholland	LD	419	14.9
Thomas Whyman	Grn	376	13.4
Michael G. Ruddy	LD	332	11.8
Jonny Witts	LD	315	11.2

antecedent: Lobley Hill and Bensham

Low Fell

Gateshead Central and Whickham

***Ronald Beadle**	**LD**	**1,968**	**51.4**
***Daniel S. Duggan**	**LD**	**1,728**	**45.2**
***Dawn E. Welsh**	**LD**	**1,678**	**43.8**
John Atkinson	Ref	880	23.0
Iain Henderson	Ref	802	21.0
Arthur Murray	Ref	757	19.8
Neil C. Grant	Grn	640	16.7
Shaun A. Dunlop	Lab	590	15.4
Robert Taylor	Lab	522	13.6
Jerome Ruddick	Lab	488	12.8
George J. Poxon	Grn	464	12.1
Deacon E. Robson	Grn	439	11.5
Jonathan Dawson	Con	134	3.5
Simon J. Morden	TUSC	41	1.1

antecedent: Low Fell

Pelaw, Heworth and Bill Quay

Jarrow and Gateshead East

***Ian Patterson**	**LD**	**1,101**	**39.5**
***Amanda R. Wintcher**	**LD**	**1,014**	**36.4**
***John P. Diston**	**LD**	**1,011**	**36.3**
James E. Charlton	Ref	951	34.1
Caroline Murray	Ref	936	33.6
Michael Vinton	Ref	874	31.4
Emma Harrison	Lab	445	16.0
Amy Lowes	Lab	411	14.7
Nicholas Boldrini	Grn	410	14.7
Samiel D. Grist	Lab	403	14.5
Joel Cartwright	Grn	319	11.4
Nick Ng	Grn	287	10.3
Daniel E. McFadyen	Con	67	2.4

antecedent: Pelaw and Heworth

Ryton, Crookhill and Stella

Blaydon and Consett

***Christopher Buckley**	**Lab**	**1,417**	**39.5**
Rebecca Skoyles	**Lab**	**1,313**	**36.6**
Eleanor L.C. Baggaley	**Lab**	**1,273**	**35.5**
Paul Turnbull	Ref	1,153	32.1
Craig S. Waite	Ref	1,112	31.0
Deborah J. English	Ref	1,070	29.8
Stephen P. Kelly	LD	865	24.1
Jack T. Muers	LD	641	17.9
Shan-Louise Simpson	LD	566	15.8
Oliver Hemstock	Grn	420	11.7
Gemma Lockyer Turnbull	Grn	414	11.5
Ralf Russow	Grn	380	10.6
Rosalind Cooper	TUSC	48	1.3

antecedent: Ryton, Crookhill and Stella

Saltwell

Gateshead Central and Whickham

GAIN 1

***John F. Adams**	**Lab**	**1,149**	**39.7**
***Denise M. Robson**	**Lab**	**1,102**	**38.1**
Stephen Gibson	**Lab**	**993**	**34.3**
Owain Curtis	Grn	672	23.2
Graham Hankinson	Grn	603	20.9
*Leanne M. Brand	LD	601	20.8
Simon M. James	Grn	572	19.8
David Ayre	Ref	570	19.7
David R.D. Roberts	Ref	521	18.0
David R. Prior	Ref	490	16.9
Jamie Rickelton	LD	465	16.1
Edita Petrylaite	LD	431	14.9
Ayo Akin	Con	168	5.8

antecedent: Saltwell

Wardley and Leam Lane

Gateshead Central and Whickham

GAIN 3

Gavin Brierley	**Ref**	**1,258**	**45.5**
Fiona A. Pearce	**Ref**	**1,240**	**44.9**
Neil G. Whittle	**Ref**	**1,175**	**42.5**
*Jillian Green	Lab	1,004	36.4
*Sharron L. Potts	Lab	773	28.0
Peter J. Ridden	Lab	740	26.8
Maria Dynes	Grn	328	11.9
Catherine E. Douglas	LD	299	10.8
Carrie Poon	Grn	262	9.5
Jordan Ridehalgh	LD	208	7.5
Michael A. Johnson	Ind	150	5.4

antecedent: Wardley and Leam Lane

Whickham North and Swalwell

Gateshead Central and Whickham

Peter T. Craig	**LD**	**1,326**	**44.7**
***Christopher J. Ord**	**LD**	**1,295**	**43.7**
Susan Craig	**LD**	**1,262**	**42.6**
Lynne Chatt	Ref	1,062	35.8
Graeme M. Wake	Ref	952	32.1
Sebastian M. Ziri-Sayle	Ref	855	28.9
Jeff Bowe	Lab	361	12.2
Jennifer A. Peace	Lab	316	10.7
Charles J. Whittle	Lab	275	9.3
Ruby H. Brown	Grn	262	8.8
Iona Brown	Grn	261	8.8
Catriona Sibert-Peach	Grn	219	7.4
Lynn Robinson	Con	148	5.0

antecedent: Whickham North

Whickham South and Sunniside
Gateshead Central and Whickham

***Marilynn Ord**	**LD**	**1,711**	**51.2**
***Jonathan C. Wallace**	**LD**	**1,692**	**50.6**
***Jonathan Mohammed**	**LD**	**1,572**	**47.1**
Mike Porritt	Ref	986	29.5
Lindsay G. Atkinson	Ref	939	28.1
Wendy E. Prior	Ref	893	26.7
Michael J. Pickering	Lab	360	10.8
Alexander Geddes	Lab	359	10.7
Nicola A. March	Lab	332	9.9
Joseph Gerrard	Grn	243	7.3
Mary Winn	Grn	226	6.8
Ian D. Roper	Grn	196	5.9
Christopher Higham	Con	171	5.1

antecedent: Whickham South and Sunniside

Windy Nook and Whitehills
GAIN 3

Jarrow and Gateshead East

Jeffrey Smart	**Ref**	**1,240**	**53.8**
Julie Smart	**Ref**	**1,203**	**52.2**
Hillary Thompson	**Ref**	**1,187**	**51.5**
Rachel Hart	Lab	644	27.9
Joanne Wilson	Lab	598	25.9
James W. Green	Lab	596	25.9
David W. Tones	Grn	319	13.8
James R. Cummings	Grn	256	11.1
Susan Walker	LD	253	11.0
Lee Turner	Grn	236	10.2
Christine Craig	LD	213	9.2
John N. Sistron	LD	171	7.4

antecedent: Windy Nook and Whitehills

Winlaton and High Spen
GAIN 3

Blaydon and Consett

Steven Tweddle	**Ref**	**1,486**	**47.2**
Col Daughtry	**Ref**	**1,457**	**46.3**
James Wright	**Ref**	**1,410**	**44.8**
*Julie Simpson	Lab	1,113	35.4
*Pamela M. Burns	Lab	1,060	33.7
*Maria T. Hall	Lab	1,040	33.1
Cheryl M. Dixon	Grn	390	12.4
Daniel Clayton	Grn	374	11.9
Steven F. Dixon	Grn	307	9.8
David L. Potts	LD	292	9.3
Lynda A. Wilde	LD	278	8.8
Robinson G. Stanaway	LD	228	7.2

antecedent: Winlaton and High Spen

Summary of results: Gateshead

	Year	Elec	%Poll	Con	Lab	LD	Grn	Ref	Ind	Other
Birtley North and Lamesley	2026	6,926	43.2	7.0	26.0	12.0	11.5	43.6		
Lamesley	2024	7,301	31.9	13.9	58.1	13.5	14.5			
	2023	7,178	30.9	19.0	62.7	9.9	8.3			
	2022	7,227	32.2	26.1	57.8	8.8	7.3			
Birtley South	2026	6,639	41.5	4.7	15.2	27.0	13.5	33.9	5.8	
Birtley	2024	6,212	33.6	8.2	42.8	43.0			6.0	
	2023	6,132	35.4	7.8	35.5	56.6				
	2022	6,127	34.7	10.8	46.4	42.8				
Blaydon	2026	7,017	39.1		32.9	8.8	14.2	44.1		
	2024	7,174	29.5	64.1	14.9	10.6	10.4			
	2023	7,079	28.2	10.9	65.6	17.6				5.8
	2022	7,112	29.1	28.7	52.9	7.3	11.2			
Bridges	2026	5,509	41.4		19.9	16.6	36.0	27.4		
	2024	5,851	30.8	10.7	49.0	7.6	32.7			
	2023	5,678	27.5	16.0	58.2	11.4	14.4			
	2022	5,710	27.2	17.6	65.9	16.5				
Chopwell and Rowlands Gill	2026	6,899	49.2	8.5	42.9	7.0	10.7	30.8		
	2024	6,788	40.3	15.5	70.9	13.6				
	2023	6,715	38.0	16.0	66.8	12.6				4.7
	2022	6,693	40.0	19.5	61.7	7.1	11.7			
Chowdene	2026	6,363	45.7	6.0	23.7	22.0	10.7	35.5		2.1
	2024	6,549	33.8	9.8	50.4	16.6	5.8			17.5
	2023	6,533	33.2	18.9	57.6	13.7	5.5			4.4
	2022	6,619	34.3	20.4	55.1	13.9	7.7			2.9
Crawcrook and Greenside	2026	6,978	51.5	8.2	37.7	6.2	18.3	29.7		
	2024	7,136	39.5	12.4	68.8	5.8			13.0	
	2023	7,137	40.1	11.2	48.1	5.1	35.6			
	2022	7,090	41.2	17.2	45.4	6.1	31.3			
Deckham	2026	6,340	42.3	5.5	20.2	6.8	13.9	27.9		1.8
	2024	6,393	31.7	12.3	53.5	12.6	15.3			6.3
	2023	6,257	30.4	11.6	56.7	11.6	10.2			9.8
	2022	6,317	31.0	17.1	59.9	8.9	10.3			3.9
Dunston Hill and Whickham East	2026	6,617	48.5	3.8	12.6	33.7	10.3	38.5		1.1
	2024	6,664	36.7	7.2	31.0	48.7	9.7			3.4
	2023	6,557	37.0	8.1	26.9	51.7	8.3			3.1
	2022	6,587	38.5	11.3	32.0	48.7	6.2			1.8

	Year	Elec	%Poll	Con	Lab	LD	Grn	Ref	Ind	Other
Dunston, Teams and Riverside	2026	5,903	40.2	4.6	31.1	6.4	21.0	36.9		
Dunston and Teams	2024	5,978	29.1	10.0	61.4	11.4	17.1			
	2023	5,971	27.5	17.8	61.0	21.1				
	2022	6,124	28.1	17.6	61.5	8.8	12.0			
Felling	2026	5,880	37.8	4.0	26.0	9.7	20.4	40.0		
	2024	5,689	26.5	13.5	56.6	11.8	7.7			
	2023	5,573	26.1	17.5	62.9	9.4	10.2			
	2022	5,556	28.3	16.8	59.4	15.0	8.8			
High Fell	2026	6,706	37.0		28.2	9.1	13.1	45.9		3.7
	2024	6,018	26.5	13.5	56.6	11.8	7.7			10.4
	2023	5,947	35.2	9.8	72.9	10.1				7.3
	2022	5,994	28.4	14.4	58.1	16.7	4.0			6.9
Lobley Hill and Bensham	2026	6,640	44.8		30.3	12.6	14.8	42.4		
	2024	6,978	31.9	13.9	58.1	13.5	14.5			
	2023	6,886	31.4	15.6	59.6	12.7	12.0			
	2022	6,871	31.5	18.4	59.3	11.5	10.9			
Low Fell	2026	6,546	59.5	3.5	13.9	46.8	13.4	21.3		1.1
	2024	6,871	48.3	5.7	29.0	53.1	9.8			2.5
	2023	6,846	45.6	4.7	26.8	59.0	9.5			
	2022	6,882	46.7	8.2	36.8	48.3	6.8			
Pelaw and Heworth	2026	6,271	46.2	2.4	15.1	37.4	12.1	33.0		
Pelaw, Heworth and Bill Quay	2024	6,396	36.5	2.7	32.9	55.5	8.9			
	2023	6,427	35.6	3.3	37.8	52.7	6.1			
	2022	6,438	37.5	6.2	41.5	52.3				
Ryton, Crookhill and Stella	2026	7,494	50.5		37.2	19.3	11.3			
	2024	7,146	41.1	13.5	45.2	28.5	10.2			2.6
	2023	6,904	39.1	10.6	57.4	8.0	11.7		10.4	1.8
	2022	6,872	40.4	16.4	59.7	9.7	12.2			2.1
Saltwell	2026	6,707	43.8	5.8	37.4	17.3	21.3	18.2		
	2024	6,358	34.4	6.9	52.2	31.8	9.1			
	2023	6,165	32.4	6.2	42.3	45.2	6.2			
	2022	6,050	33.6	9.4	48.6	38.1			3.0	0.8
Wardley and Leam Lane	2026	6,328	44.0		30.4	9.2	10.7	44.3	5.4	
	2024	5,877	33.4	15.6	66.6	17.8				
	2023	5,900	32.2	15.8	66.3	17.9				
	2022	5,956	34.8	19.2	61.9	9.8	9.1			
Whickham North and Swalwell	2026	6,389	47.4	5.0	10.7	43.7	8.3	32.3		
Whickham North	2024	6,166	37.5	8.9	26.7	57.9	6.5			
	2023	6,153	38.0	8.4	27.6	63.9				
	2022	6,183	40.1	10.3	28.6	61.1				
Whickham South and Sunniside	2026	6,250	54.8	5.1	10.5	49.6	6.7	28.1		
	2024	6,511	42.7	10.2	39.9	44.8	5.2			
	2023	6,511	43.9	9.6	23.3	64.3				2.9
	2022	6,567	45.0	11.7	23.6	60.1	4.6			
Windy Nook and Whitehills	2026	6,259	39.9		26.6	9.2	11.7	52.5		
	2024	6,933	29.8	17.3	55.7	17.7	9.3			
	2023	6,908	28.6	18.0	62.2	12.9	7.0			
	2022	6,976	30.9	20.1	58.8	14.7	6.4			
Winlaton and High Spen	2026	7,144	49.7		34.1	8.4	11.4	46.1		
	2024	6,846	37.0	20.3	57.2	7.8	14.7			
	2023	6,842	36.7	25.6	57.5	5.0	11.9			
	2022	6,781	39.9	30.4	53.4	5.5	10.7			

1982

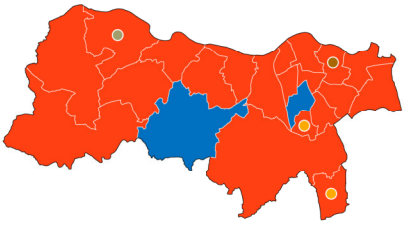

1983

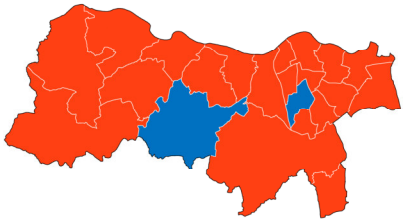

1984

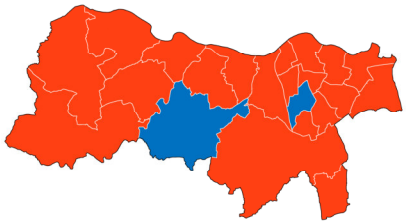

1986

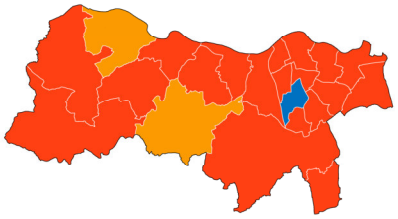

1987

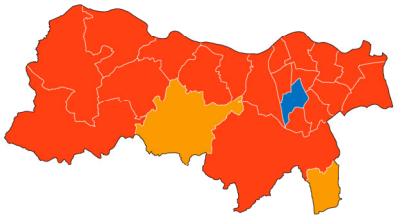

1988

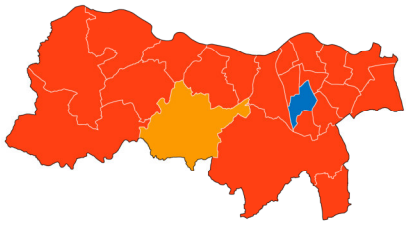

1990

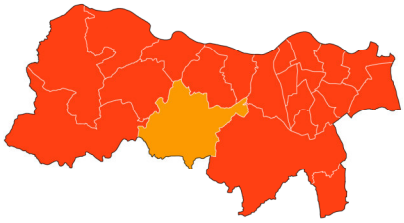

1991

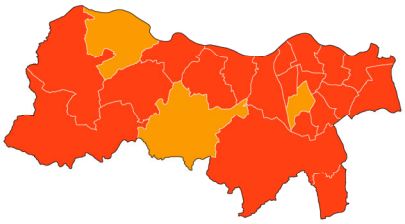

1992

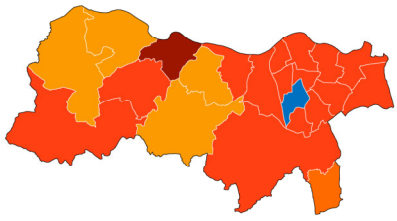

1994

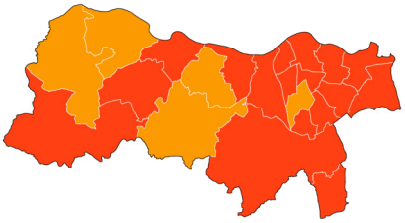

1995

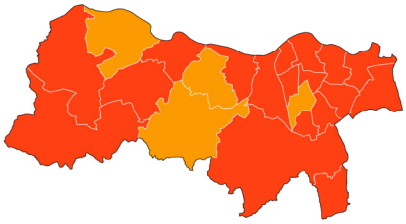

1996

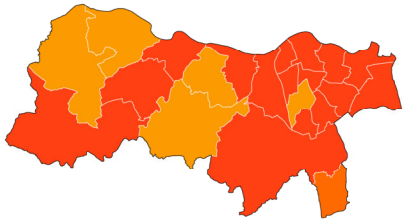

1998

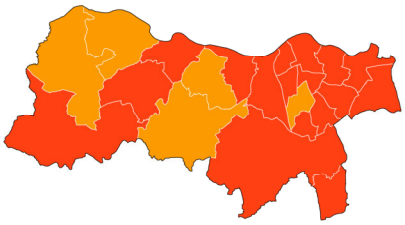

1999

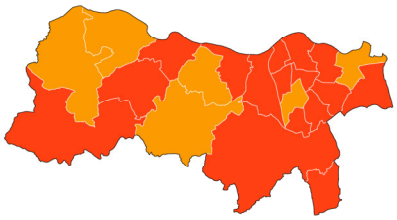

2000

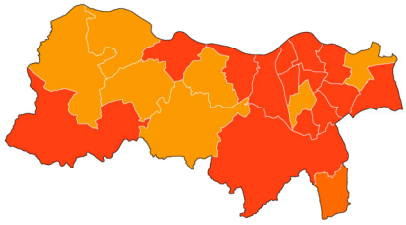

2002

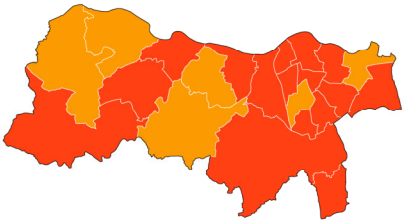

2003

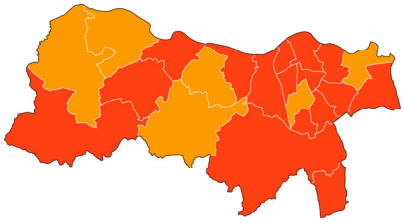

2004

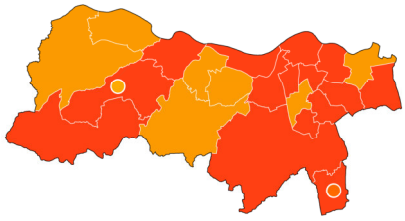

2006

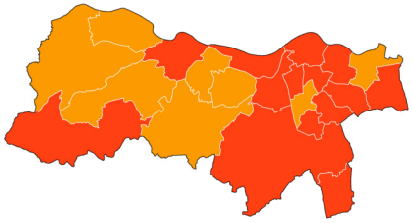

2007

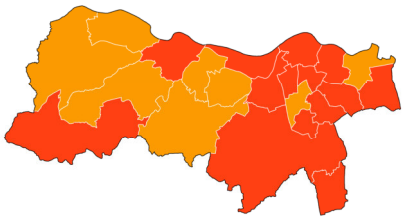

2008

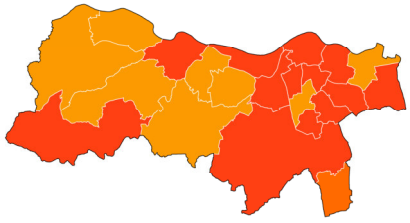

2010

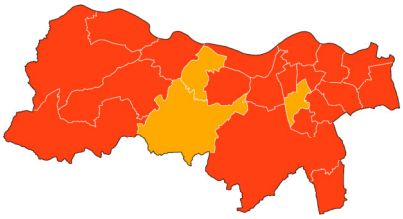

2011

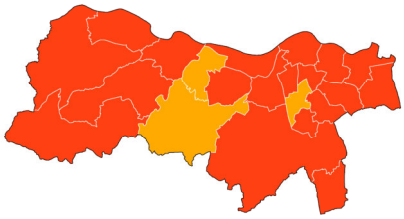

2012

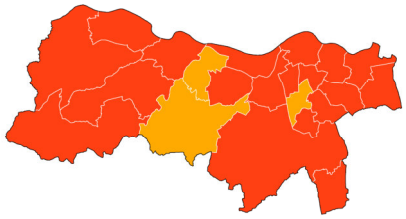

2014

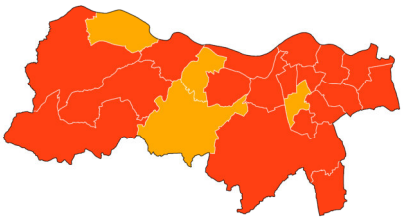

2015

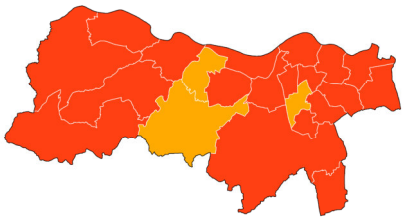

2016

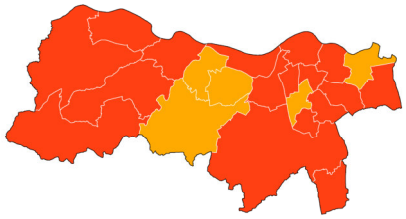

2018

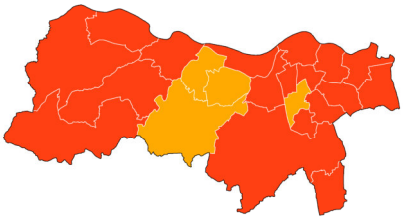

2019

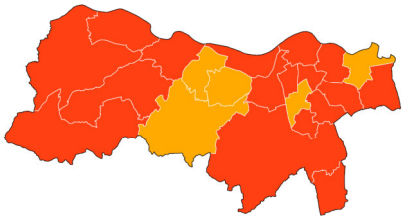

2021

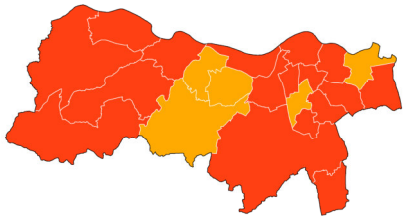

2022

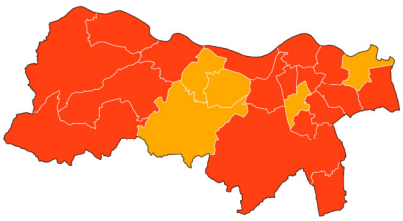

2023

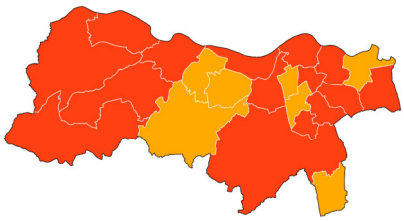

2024

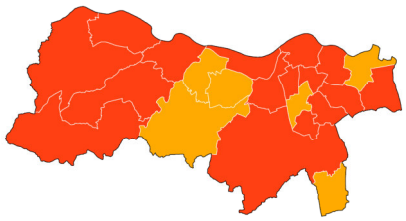

2026

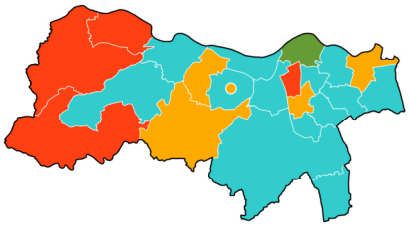

Gosport

5	11	0	0	9	10	0	6	0	0	0	1
◆		▼2		▲10		▼9		◆		▲1	

Liberal Democrats lose to no overall control (minority Conservative administration)

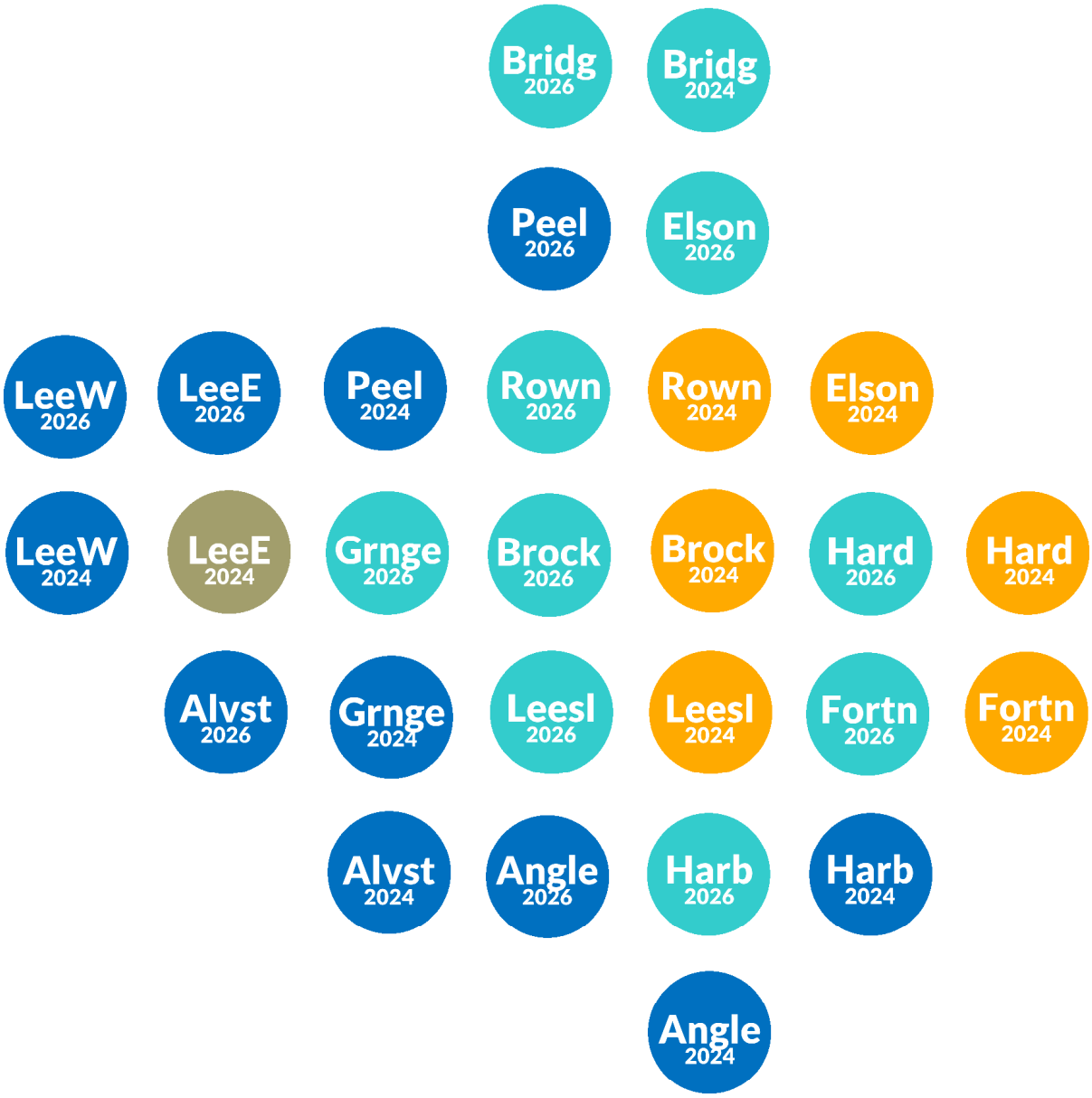

Gosport council-wide results

	seats	vote	seats	vote	seats	vote	seats	vote	seats	vote	seats	vote	total	maj	
2026	11	29.9	0	4.8	10	34.3	6	20.5	0	10.4	1	0.0	14		
2024	11	40.2	2	15.4	0	0.9	15	39.1	0	2.6	0	1.8	14	2	●
2022	10	37.3	2	15.4	0	0.0	16	39.8	0	6.8	0	0.7	28	4	●
2021	19	49.0	1	12.9	0	0.0	14	35.7	0	2.1	0	0.3	17	4	●
2018	18	51.7	3	22.3	0	0.3	13	22.8	0	2.3	0	0.6	17	2	●
2016	19	52.9	3	24.6	0	3.2	9	16.3	0	2.6	2	0.4	17	6	●
2014	21	46.0	6	24.0	1	16.3	6	12.8	0	0.5	2	0.4	17	7	●
2012	24	50.1	5	26.1	0	3.2	5	18.3	0	1.0	0	1.3	17	14	●
2010	22	47.8	3	20.1	0	2.2	8	25.6	0	1.2	1	3.1	17	10	●
2008	16	53.1	4	15.2	0	2.3	14	25.8	0	3.0	0	0.6	17		
2006	17	45.1	8	23.3	0	0.0	9	26.7	0	4.9	0	0.0	17		
2004	15	56.1	11	27.1	0	2.1	6	13.6	0	1.0	2	0.1	17		
2002	10	39.8	12	32.8	0	0.3	12	27.1	0	0.0	0	0.0	34		
2000	13	50.6	11	28.2	0	0.0	6	21.2	0	0.0	0	0.0	10		
1999	10	39.0	11	31.1	0	0.0	7	25.6	0	0.0	2	4.3	10		
1998	9	37.2	10	29.0	0	0.0	3	26.7	0	0.0	8	7.1	10		
1996	4	36.7	7	28.1	0	0.0	17	33.3	0	0.0	2	1.9	10	4	●
1995	5	28.8	5	26.9	0	0.0	18	32.9	0	0.0	2	11.4	10	6	●
1994	7	30.5	3	22.1	0	0.0	17	40.2	0	0.0	3	7.2	10	4	●
1992	8	46.8	3	12.6	0	0.0	17	36.8	0	0.0	3	3.8	10	3	●
1991	7	39.6	4	14.9	0	0.0	17	38.5	0	0.0	2	7.0	10	4	●
1990	12	29.0	5	21.9	0	0.0	12	41.6	0	1.4	1	6.1	10		
1988	17	43.5	5	22.1	0	0.0	8	34.4	0	0.0	0	0.0	10	4	●
1987	19	48.8	5	15.7	0	0.0	6	35.5	0	0.0	0	0.0	10	8	●
1986	20	41.3	4	20.6	0	0.0	6	36.7	0	0.0	0	1.4	10	10	●
1984	24	51.2	3	23.9	0	0.0	3	24.9	0	0.0	0	0.0	10	18	●
1983	22	54.7	3	18.5	0	0.0	2	25.2	0	0.0	3	1.6	10	14	●
1982	19	53.3	5	18.4	0	0.0	1	25.1	0	0.0	5	3.2	10	8	●
1980	25	34.7	5	27.8	0	0.0	1	10.2	0	0.2	5	27.1	10	14	●
1979	25	49.9	2	27.3	0	0.0	0	4.4	0	0.0	3	18.4	30	20	●
1976	18	44.7	8	27.8	0	0.0	0	2.8	0	0.0	7	24.7	33	3	●
1973	9	40.1	19	44.6	0	0.0	0	0.0	0	0.0	5	15.3	33	5	●

Ward history of Gosport

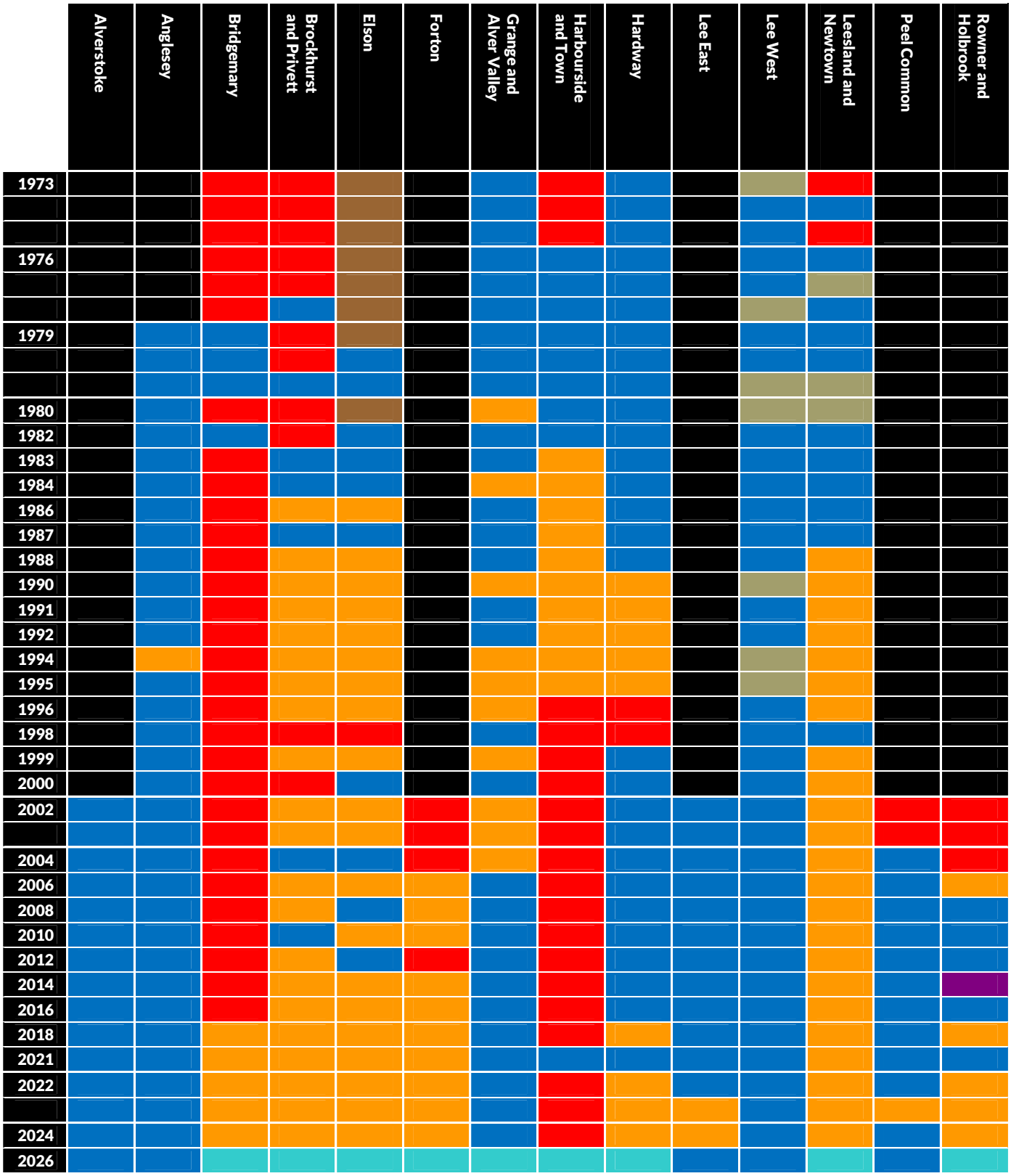

Alverstoke
Gosport

***Kevin F. Casey**	**Con**	**1,131**	**43.0**	**+ 4.4**
Benjamin E. Searle	Ref	664	25.3	
Elizabeth Maynard-Seal	LD	595	22.6	- 12.3
Aidan Smalley	Grn	238	9.1	- 9.2

Anglesey
Gosport

Robert G. Beech	**Con**	**1,011**	**50.1**	**- 7.7**
Deborah McGregor	Ref	487	24.1	
Charles Hylands	LD	265	13.1	- 11.7
Emma V. Bell	Grn	255	12.6	

Bridgemary
GAIN
Gosport

Clare Bond	**Ref**	**825**	**45.6**	
*Steven G. Hammond	LD	671	37.1	- 20.2
Peter J. Stonestreet	Con	182	10.1	- 21.7
Zoe Aspinall	Grn	131	7.2	

Brockhurst and Privett
GAIN
Gosport

David J. Marshall	**Ref**	**616**	**35.1**	
*Robert Hylands	LD	581	33.1	- 24.0
George McAleese	Con	354	20.2	- 10.8
Karyn J. Ashcroft	Grn	156	8.9	
Daniel Mower	Lab	48	2.7	- 9.2

Elson
GAIN
Gosport

Antony Stanton	**Ref**	**784**	**39.4**	
*Susan V. Ballard	LD	694	34.8	- 25.5
Alan M. Neville	Con	292	14.7	- 7.5
Kathryn S. Kelly	Grn	174	8.7	+ 1.1
Stephen A. Osborne	Lab	48	2.4	- 7.5

Forton
GAIN
Gosport

James C. Figgins	**Ref**	**538**	**35.8**	
*Mervyn J. Bradley	LD	482	32.0	- 26.6
Robert C.S. Thompson	Con	211	14.0	- 9.6
Lynsey D. Delin	Grn	180	12.0	
Suzanne Geary	Lab	93	6.2	- 26.1

Grange and Alver Valley
GAIN
Gosport

Colin J. Towell	**Ref**	**577**	**43.5**	
Jonathan Brown	Lab	298	22.5	- 9.8
Ellis T. Weekes	Con	225	17.0	- 20.8
Mark W. Mudie	Grn	127	9.6	
Clive Foster-Reed	LD	99	7.5	- 22.4

Harbourside and Town
GAIN
Gosport

Taylor Kirkham	**Ref**	**481**	**32.6**	
Gary D. Walker	Con	420	28.5	- 2.8
Tynan J. Bryant	Lab	254	17.2	- 33.7
Nicola Cameron	Grn	182	12.3	
Paul J. Hylands	LD	137	9.3	- 3.0

Hardway
GAIN
Gosport

Philip Sparrow	**Ref**	**770**	**38.5**	
Michael Ewin	LD	529	26.5	- 30.5
Simon J. Bellord	Con	412	20.6	- 12.8
Anthony J. Sudworth	Grn	201	10.1	
Tom Bolger	Lab	88	4.4	- 5.2

Lee East
Gosport

***Graham H. Burgess**	**Con**	**1,023**	**53.7**	**+17.6**
Ian R. Brown	Ref	536	28.2	
Matthew Reeve-Fowkes	Grn	345	18.1	+ 3.6

Lee West
Gosport

Stevyn C. Ricketts	**Con**	**1,275**	**53.5**	**- 3.3**
Gillian Farrington	Ref	620	26.0	
James R. Kirkham	Grn	267	11.2	- 12.4
Anne M. Cruddas	Lab	221	9.3	- 10.2

Leesland and Newtown
GAIN
Gosport

Eleanor Newman	**Ref**	**737**	**33.2**	
*Dawn C. Kelly	LD	682	30.7	- 21.2
David F. Gary	Con	456	20.5	- 2.0
Miles C.F. Plested	Grn	237	10.7	+ 1.1
Hilary R. Percival	Lab	110	5.0	- 6.4

Peel Common
Gosport

***Stephen Philpott**	**Con**	**738**	**38.5**	**- 1.1**
Spencer Gregson-Gray	Ref	682	35.6	
Deborah Sherman	LD	310	16.2	- 29.2
Lucy C. Maclennan	Grn	123	6.4	
Jessica D. Cully	Lab	63	3.3	- 11.7

Rowner and Holbrook
GAIN
Gosport

Paul Jacobs	**Ref**	**805**	**48.7**	
*David Herridge	LD	417	25.2	- 24.4
Diane H. Furlong	Con	226	13.7	- 25.0
Jane Staffieri	Grn	150	9.1	
Claire Percival	Lab	56	3.4	- 8.3

Summary of results: Gosport

	Year	Elec	%Poll	Con	Lab	LD	Grn	Ref	Ind	Other
Alverstoke	2026	4,908	53.7	43.0		22.6	9.1	25.3		
	2024	4,948	40.6	50.8	10.9	38.3				
	2022	4,992	45.5	38.6	8.2	34.9	18.3			
Anglesey	2026	3,690	54.9	50.1		13.1	12.6	24.1		
	2024	3,654	41.2	59.8	10.3	22.4	7.6			
	2022	3,686	43.2	57.7	17.5	24.8				
Bridgemary	2026	4,479	40.5	10.1		37.1	7.2	45.6		
	2024	4,518	26.3	38.3	13.3	48.5				
	2022	4,521	31.5	31.8	10.9	57.3				
Brockhurst and Privett	2026	4,206	41.9	20.2	2.7	33.1	8.9	35.1		
	2024	4,257	26.9	31.8	13.6	45.8	8.8			
	2022	4,235	32.0	31.0	11.9	57.1				
Elson	2026	4,602	43.4	14.7	2.4	34.8	8.7	39.4		
	2024	4,630	27.3	23.8	10.9	54.2	4.8			6.3
	2022	4,672	33.0	22.2	9.9	60.3	7.6			
Forton	2026	4,535	33.4	14.0	6.2	32.0	12.0	35.8		
	2024	4,573	23.9	22.1	15.0	47.9				15.0
	2022	4,547	25.5	23.6	17.8	58.6				
Grange and Alver Valley	2026	4,499	29.6	17.0	22.5	7.5	9.6	43.5		
	2024	4,446	19.5	38.6	37.3	24.1				
	2022	4,409	21.4	37.8	32.3	29.9				
Harbourside and Town	2026	3,669	40.5	28.5	17.2	9.3	12.3	32.6		
	2024	3,678	31.4	38.0	40.6	8.4	3.8		9.3	
	2022	3,647	35.8	31.3	50.9	12.3			5.5	
Hardway	2026	4,645	43.1	20.6	4.4	26.5	10.1	38.5		
	2024	4,660	29.8	38.2	11.4	45.3	5.1			
	2022	4,620	34.5	33.4	9.6	57.0				
Lee East	2026	4,569	48.5	53.7			18.1	28.2		
	2024	4,512	35.9	45.0	8.0	47.1				
	2022	4,546	39.9	36.1	8.8	40.6	14.5			
Lee West	2026	4,365	54.9	53.5	9.3		11.2	26.0		
	2024	4,316	42.8	57.6	20.8	21.6				
	2022	4,407	44.2	56.8	19.5		23.6			
Leesland and Newtown	2026	5,207	42.8	20.5	5.0	30.7	10.7	33.2		
	2024	5,223	28.7	23.0	11.1	52.0	9.3			4.5
	2022	5,209	35.5	22.5	11.4	51.9	9.6			4.6
Peel Common	2026	4,235	45.5	38.5	3.3	16.2	6.4	35.6		
	2024	4,274	30.5	48.4	11.0	40.6				
	2022	4,358	36.7	39.6	15.0	45.4				
Rowner and Holbrook	2026	4,500	36.9	13.7	3.4	25.2	9.1	48.7		
	2024	4,468	23.0	35.6	16.5	47.9				
	2022	4,465	27.4	38.7	11.7	49.6				

1979

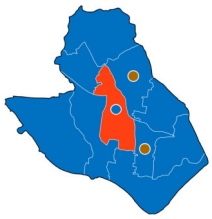

1980

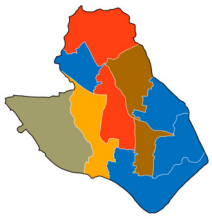

1982

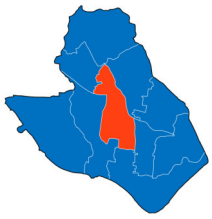

1983

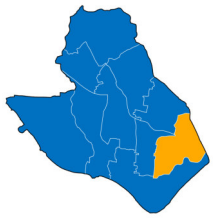

1984

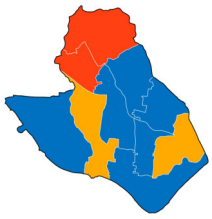

1986

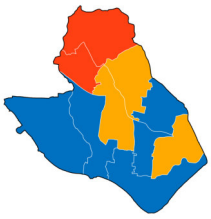

1987

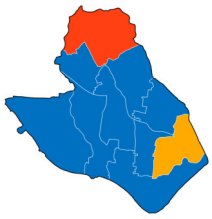

1988

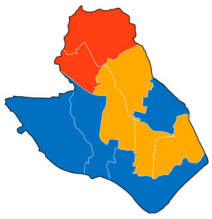

1990

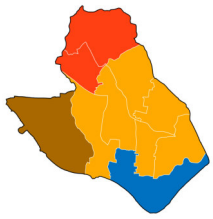

1991

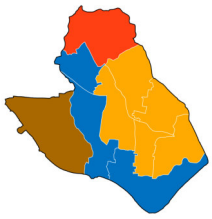

1992

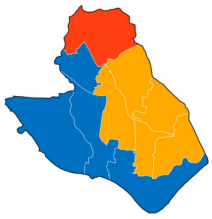

1994

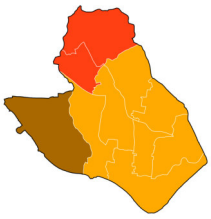

1995

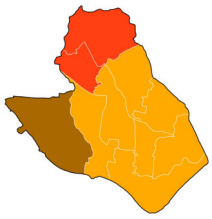

1996

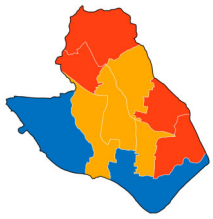

1998

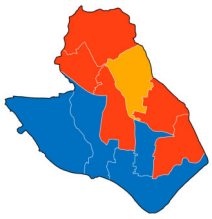

1999

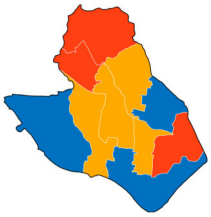

2000

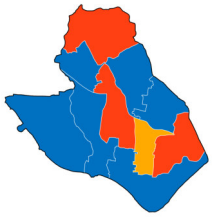

2002

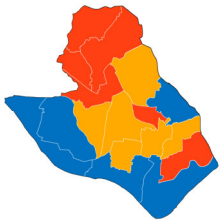

2004

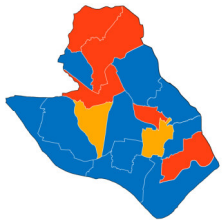

2006

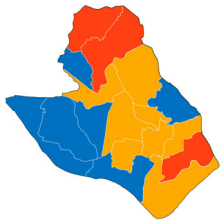

2008

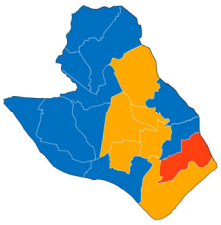

2010

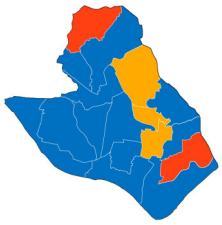

2012

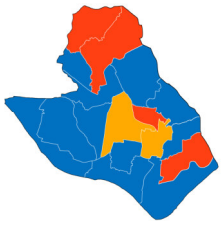

2014

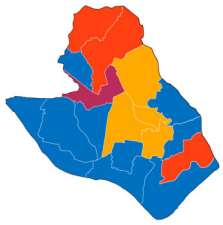

2016

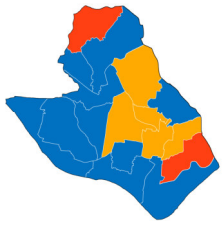

2018

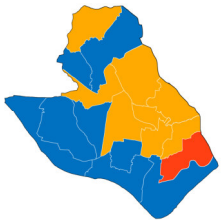

2021

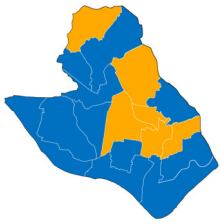

2022

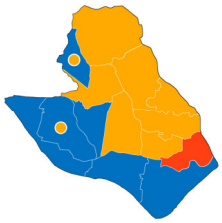

2024

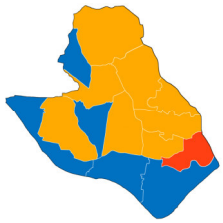

2026

Halton

0	0	2	30	15	16	1	3	0	0	0	5
▼1		▼20		▲16		◆		◆		▲5	

Labour retain control - majority: 6 seats

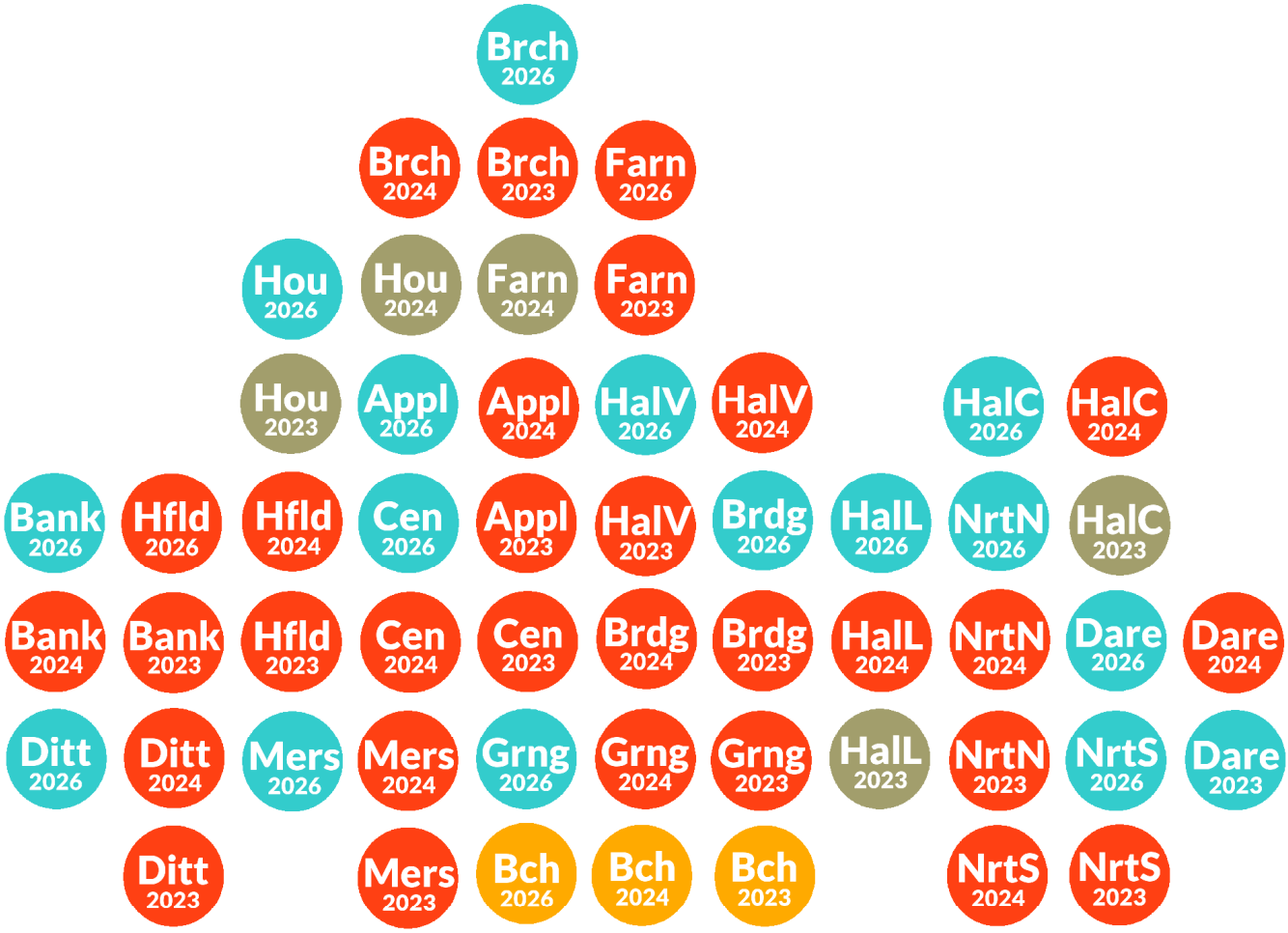

Halton council-wide results

	seats	vote	seats	vote	seats	vote	seats	vote	seats	vote	seats	vote	total	maj	
2026	0	6.2	30	30.3	16	41.3	3	5.7	0	14.6	5	1.8	17	6	●
2024	1	11.8	50	68.1	0	0.0	3	10.4	0	0.0	0	9.7	17	46	●
2023	2	16.0	46	64.4	0	0.0	3	9.9	0	0.0	0	9.7	17	41	●
2022	3	17.7	45	64.2	0	0.0	3	9.6	0	0.0	0	8.5	17	39	●
2021	2	25.7	45	48.8	0	0.0	3	15.0	0	0.0	1	10.5	51	39	●
2019	2	9.1	51	62.2	0	4.8	3	7.6	0	2.4	0	13.9	19	46	●
2018	2	16.8	52	66.1	0	3.2	2	7.8	0	0.0	0	6.1	17	48	●
2016	2	15.1	52	67.8	0	7.0	2	8.1	0	0.0	0	2.0	20	48	●
2015	2	16.3	52	63.7	0	12.2	2	5.9	0	0.2	0	1.7	19	48	●
2014	2	15.0	51	66.0	0	11.7	3	6.5	0	0.0	0	0.8	17	46	●
2012	2	9.7	50	72.7	0	0.0	4	12.8	0	0.0	0	4.8	20	44	●
2011	3	19.3	44	65.0	0	0.0	6	13.7	0	0.0	3	2.0	19	32	●
2010	6	19.5	37	52.7	0	0.0	13	23.1	0	4.1	0	0.6	17	18	●
2008	9	27.4	33	38.1	0	0.0	14	30.6	0	3.5	0	0.4	20	10	●
2007	8	22.6	33	41.2	0	0.0	15	30.8	0	3.3	0	2.1	19	10	●
2006	8	27.3	35	45.5	0	0.0	13	20.5	0	3.7	0	3.0	17	14	●
2004	7	25.0	35	46.6	0	0.0	14	21.1	0	2.4	0	4.9	56	14	●
2002	2	18.1	47	60.7	0	0.0	7	18.4	0	0.0	0	2.8	18	38	●
2001	2	17.7	46	65.0	0	0.0	6	13.7	0	0.0	2	3.6	18	36	●
2000	2	19.2	43	53.6	0	0.0	7	23.1	0	0.0	4	4.1	20	30	●
1999	1	11.0	46	68.2	0	0.0	8	19.8	0	0.0	0	1.0	17	37	●
1997	1	15.8	47	63.8	0	0.0	8	20.3	0	0.0	0	0.1	56	38	●
1996	0	11.0	46	68.7	0	0.0	7	20.3	0	0.0	0	0.0	18	39	●
1995	1	8.5	45	75.3	0	0.0	7	15.9	0	0.0	0	0.3	18	37	●
1994	2	8.0	44	67.2	0	0.0	7	23.9	0	0.0	0	0.9	17	35	●
1992	2	22.0	44	55.2	0	0.0	7	22.8	0	0.0	0	0.0	18	35	●
1991	2	20.6	44	63.7	0	0.0	7	13.6	0	0.0	0	2.1	18	35	●
1990	2	16.4	45	70.9	0	0.0	6	7.9	0	0.0	0	4.8	17	37	●
1988	3	21.1	44	66.0	0	0.0	4	8.7	0	0.0	2	4.2	18	35	●
1987	4	18.7	42	58.3	0	0.0	6	22.1	0	0.0	1	0.9	18	31	●
1986	3	19.6	44	53.2	0	0.0	5	21.3	0	0.0	1	5.9	19	35	●
1984	8	20.8	34	56.7	0	0.0	3	21.7	0	0.0	2	0.8	16	21	●
1983	8	18.8	35	56.4	0	0.0	3	19.5	0	0.0	2	5.3	16	22	●
1982	8	22.6	34	42.9	0	0.0	3	31.6	0	0.0	2	2.9	17	21	●
1980	12	33.4	32	58.3	0	0.0	1	0.7	0	0.0	2	7.6	16	17	●
1979	14	39.5	29	53.2	0	0.0	1	5.5	0	0.0	3	1.8	16	11	●
1978	18	48.0	25	45.2	0	0.0	1	6.5	0	0.0	3	0.3	15	3	●
1976	17	40.2	26	39.4	0	0.0	1	8.1	0	0.0	3	12.3	47	5	●
1973	8	33.6	30	44.5	0	0.0	0	7.9	0	0.0	4	14.0	48	18	●

Ward history of Halton

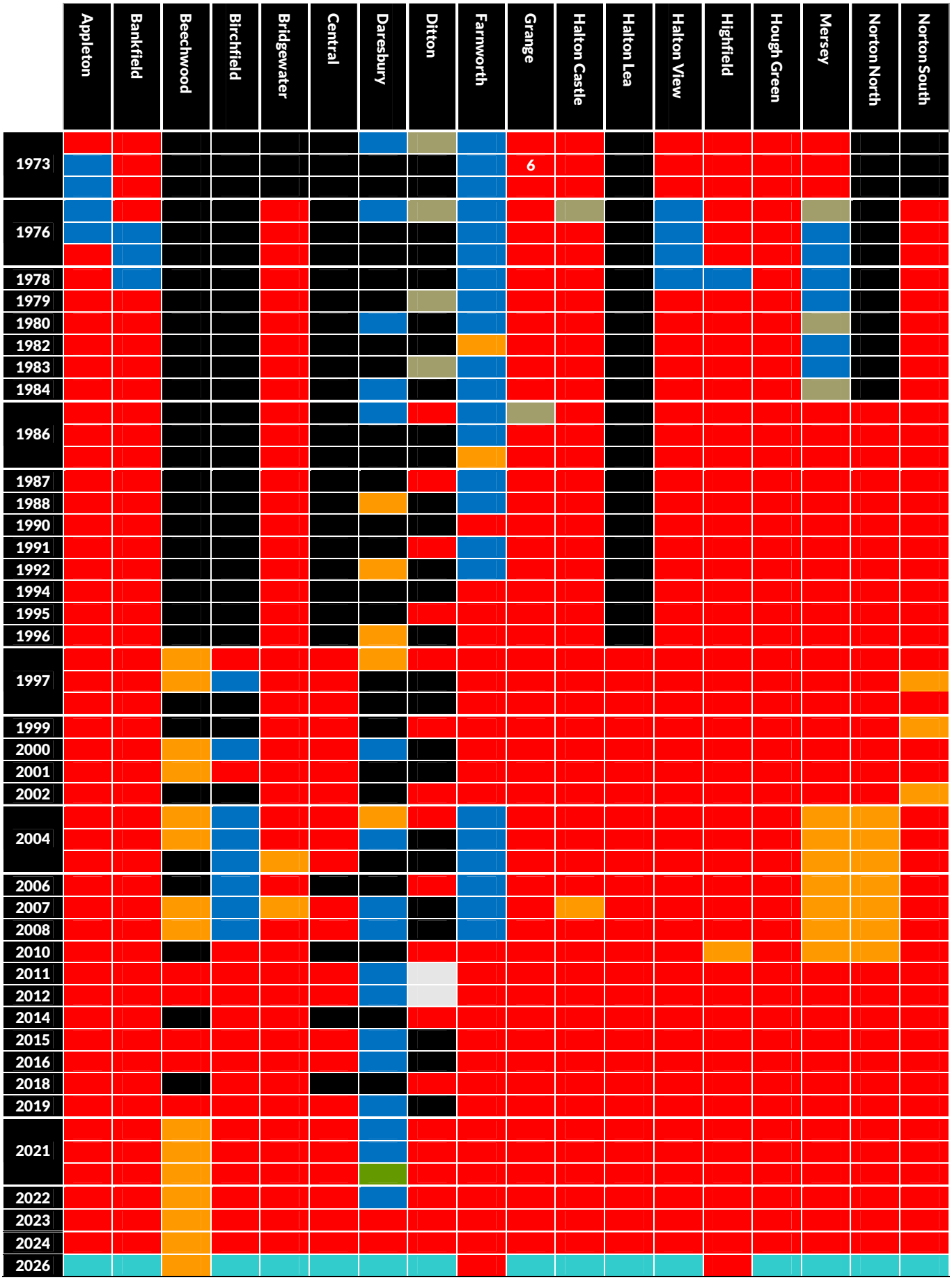

Appleton
Widnes and Halewood

Paul D. Musker	**Ref**	**690**	**42.2**
Angela Teeling	Lab	606	37.1
Susan Robinson	Grn	244	14.9
Elaine Dean	Con	95	5.8

Bankfield
Widnes and Halewood

Claire L. Aberdeen	**Ref**	**682**	**42.4**
Laura Bevan	Lab	623	38.7
Nicholas Ray	Grn	201	12.5
Susan M. Forder	Con	104	6.5

Beechwood and Heath
Runcorn and Helsby

Gareth C. Stockton	**LD**	**1,201**	**44.7**
David Roberts	Ref	1,063	39.5
Julian D. Gardiner	Grn	356	13.2
Daniel Clarke	Liber	69	2.6

Birchfield
Widnes and Halewood

James M. Coopersmith	**Ref**	**837**	**35.6**
Michael Fry	Lab	835	35.5
Joseph C. Scholes	Grn	340	14.5
John R. Powell	Con	339	14.4

Bridgewater
Runcorn and Helsby

Sarah Davies	**Ref**	**876**	**45.2**
Mark D. Dennett	Lab	561	28.9
Deborah Brooks	Grn	348	17.9
Suzanne N. Howard	LD	90	4.6
Matthew J. Quinn	Con	64	3.3

Central and West Bank
Widnes and Halewood

Jonathan D. Mackie	**Ref**	**662**	**51.8**
Ian Wall	Lab	364	28.5
Aubrey Kelly	Grn	208	16.3
Julie Powell	Con	45	3.5

Daresbury, Moore and Sandymoor
Runcorn and Helsby

John D. Scott	**Ref**	**728**	**31.5**
Jo Jones	Lab	664	28.7
Christopher W. Biggs	Grn	353	15.3
Sara L. Wakefield	Con	317	13.7
John S. Secker	LD	249	10.8

Daresbury, Moore and Sandymoor ward by-election

Dylan A. Eaton	**Ref**	**725**	**43.9**
Geoffrey M. Logan	Lab	609	36.9
Robert J. McClennan	Grn	318	19.2

Ditton, Hale Village and Hale Bank
Widnes and Halewood

John Anderton	**Ref**	**923**	**53.0**
Marie Wright	Lab	510	29.3
Niamh Richards	Grn	220	12.6
Ksawier Staniszewski	Con	89	5.1

Farnworth
Widnes and Halewood

Luke Williams	**Lab**	**837**	**36.5**
Frank Simpson	Ref	836	36.4
Helen E. McGauley	Grn	315	13.7
Philip Harper	Con	308	13.4

Grange
Runcorn and Helsby

Gary Oates	**Ref**	**695**	**40.5**
Frances Stewart	Lab	498	29.0
Michael J. O'Day	Grn	277	16.1
Wolfie Smith	Ind	168	9.8
Daniel J. Baker	Ind	79	4.6

Halton Castle
Runcorn and Helsby

John P. Davies	**Ref**	**594**	**39.9**
Chris Carlin	Lab	510	34.2
Iain J. Ferguson	Grn	248	16.6
Darrin Whyte	Ind	138	9.3

Halton Lea
Runcorn and Helsby

Jack B.Raftree	**Ref**	**695**	**45.4**
Nia M. Hayes	Lab	492	32.1
Joshua R. Bell	Grn	286	18.7
Luke J. Hanson	Con	59	3.9

Halton View
Widnes and Halewood

Damian J. Curzon	**Ref**	**898**	**47.8**
Louise Nolan	Lab	619	33.0
Joshua Watson	Grn	243	12.9
James R.M. Powell	Con	118	6.3

Highfield
Widnes and Halewood

Robert Gilligan	**Lab**	**816**	**41.6**
David O'Connor	Ref	809	41.2
Kiel J.Oldfield	Grn	226	11.5
Pamela A. McDermott	Con	112	5.7

Hough Green
Widnes and Halewood

Thomas Atherton	**Ref**	**760**	**43.0**
Philip Harris	Lab	688	38.9
Nicholas E. Parry	Grn	217	12.3
Raymond E. Roberts	Con	103	5.8

Mersey and Weston
Runcorn and Helsby

Siân A. Davidson	**Ref**	**784**	**37.6**
Norman L. Plumpton-Walsh	Lab	567	27.2
Hayley M. Smith	Grn	327	15.7
John M. Lunt		179	8.6
Joanne A. Rowe	LD	154	7.4
Colleen M. Harper	Con	74	3.5

Norton North
Runcorn and Helsby

William T. Davies	**Ref**	**846**	**39.9**
Nathan W.D. Fitzpatrick	Lab	595	28.1
Lauren Hickton	Grn	280	13.2
Diane M. Inch	LD	254	12.0
Mary E. Hanson	Con	145	6.8

Norton South and Preston Brook
Runcorn and Helsby

Peter Davidson	**Ref**	**618**	**41.6**
Martha Lloyd Jones	Lab	485	32.6
Emma S. Brown	Grn	264	17.8
Adam R. Burnett	Con	119	8.0

Summary of results: Halton

	Year	Elec	%Poll	Con	Lab	LD	Grn	Ref	Ind	Other
Appleton	2026	4,864	30.6	5.8	37.1		14.9	42.2		
	2024	4,896	19.6	12.8	87.2					
	2023	4,864	20.6	9.0	80.4		10.6			
	2022	4,954	21.0	15.4	84.6					
Bankfield	2026	4,968	32.6	6.5	38.7		12.5	42.4		
	2024	4,999	19.5	15.4	84.6					
	2023	4,968	19.8	18.2	81.8					
	2022	5,076	21.4	5.2	86.8				8.0	
Beechwood and Heath	2026	6,010	45.0			44.7	13.2	39.5		2.6
	2024	6,017	30.4		34.8	44.9	4.8			15.5
	2023	6,010	31.4	16.1	32.1	51.5				
	2022	6,043	34.6	17.5	30.0	47.9			4.5	
Birchfield	2026	6,053	38.9	14.4	35.5		14.5	35.6		
	2024	6,084	23.1	27.9	61.7	10.5				
	2023	6,053	24.7	24.1	61.5	14.5				
	2022	6,087	29.3	37.5	49.9	6.7	6.0			
Bridgewater	2026	5,638	34.4	3.3	28.9	4.6	17.9	45.2		
	2024	5,745	20.4	8.9	72.9	8.1	10.1			
	2023	5,638	21.5	12.5	69.8	8.0	9.6			
	2022	5,749	24.2	14.7	74.6	10.7				
Central and West Bank	2026	4,763	27.0	3.5	28.5		16.3	51.8		
	2024	4,784	13.8	4.6	72.9		11.2		11.3	
	2023	4,763	15.2		59.9		26.3			13.9
Riverside	2022	4,928	15.3	14.3	85.7					
Daresbury, Moore and Sandymoor	2026	3,987		13.7	28.7	10.8	15.3	31.5		
	2024	4,269	28.8	19.1	53.3	9.6	17.9			
	2023	3,987	35.3	26.1	41.8	5.5	26.6			
	2022	3,832	30.6	34.1	34.0		31.8			
Ditton, Hale Village and Hale Bank	2026	5,137	34.0	5.1	29.3		12.6	53.0		
	2024	5,110	19.2	16.6	83.4					
	2023	5,137	20.2	20.3	79.7					
	2022	5,277	23.0	19.8	80.2					
Farnworth	2026	6,071	37.9	13.4	36.5		13.7	36.4		
	2024	6,068	23.6	25.8	74.2					
	2023	6,071	24.7	29.6	70.4					
	2022	6,112	26.5	35.2	64.8					
Grange	2026	5,572	30.9		29.0		16.1	40.5	14.4	
	2024	5,619	16.9	10.3	67.8	9.2			12.6	
	2023	5,572	18.6	12.6	67.5	10.0			9.9	
	2022	5,718	17.9		78.2	21.8				
Halton Castle	2026	4,807	31.1		34.2		16.6	39.9	9.3	
	2024	4,800	19.3	7.3	67.8	9.2			12.6	
	2023	4,807	21.7	7.0	69.4		12.6		11.0	
	2022	4,938	23.1	7.7	63.0		17.4		11.8	
Halton Lea	2026	5,020	30.6	3.9	32.1		18.7	45.4		
	2024	5,044	17.6	9.6	74.9	5.7	9.8			
	2023	5,020	20.2	11.6	75.9	4.3	8.3			
	2022	5,165	21.9	11.6	75.8	5.0	7.7			
Halton View	2026	5,359	35.3	6.3	33.0		12.9	47.8		
	2024	5,352	21.5	11.6	70.7		17.6			
	2023	5,359	22.3	13.7	71.9		14.4			
	2022	5,465	23.5	19.9	80.1					
Highfield	2026	5,122	38.5	5.7	41.6		11.5	41.2		
	2024	5,068	23.7	10.6	89.4					
	2023	5,150	25.2	11.9	77.3		10.8		11.3	
	2022	5,218	25.6	25.9	74.1					
Hough Green	2026	5,280	33.6	5.8	38.9		12.3	43.0		
	2024	5,237	19.4	15.2	74.6		10.3			
	2023	5,280	20.8	18.4	70.2		11.4			
	2022	5,411	22.8	17.3	72.5		10.1			

	Year	Elec	%Poll	Con	Lab	LD	Grn	Ref	Ind	Other
Mersey and Weston	2026	5,926	35.3	3.5	27.2	7.4	15.7	37.6	8.6	
	2024	5,921	20.9		56.4	33.8	9.8			
	2023	5,926	20.5	11.1	59.7	20.9	8.3			
	2022	6,069	23.4	11.6	56.7	24.9			6.8	
Norton North	2026	5,562	38.2	6.8	28.1	12.0	13.2	39.9		
	2024	5,580	25.0	11.9	60.9	18.3	8.9			
	2023	5,562	25.8	13.7	54.8	18.2	13.3			
	2022	5,649	30.5	10.9	46.9	16.1	19.0		7.2	
Norton South and Preston Brook	2026	4,915	30.3	8.0	32.6		17.8	41.6		
	2024	4,943	20.7		74.2	13.7	12.1			
	2023	4,915	21.3	17.6	69.1	6.1	7.2			
	2022	5,023	22.9	15.2	71.0	6.9			6.9	

1997

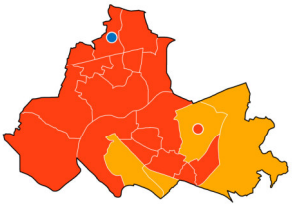

1999

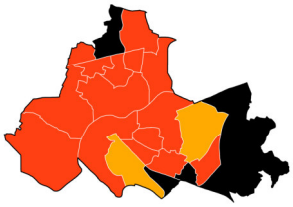

2000

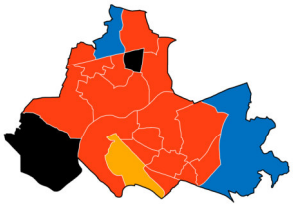

2002

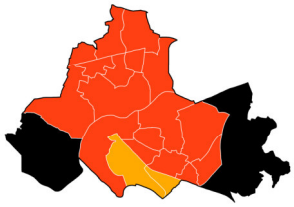

2004

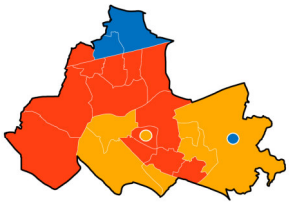

2006

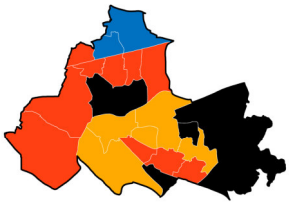

2007

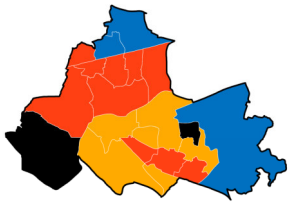

2008

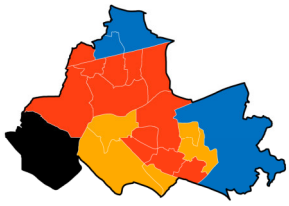

2010

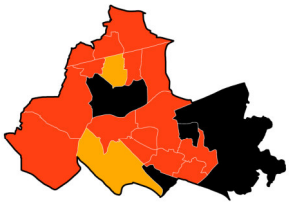

2011

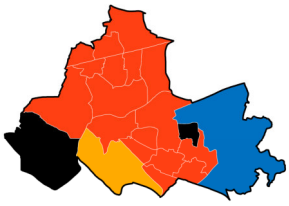

2012

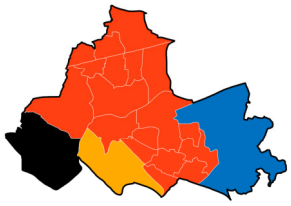

2014

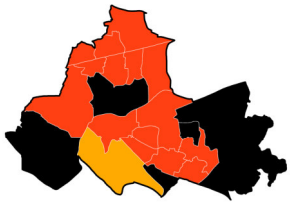

2015

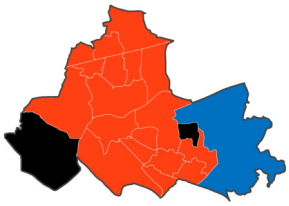

2016

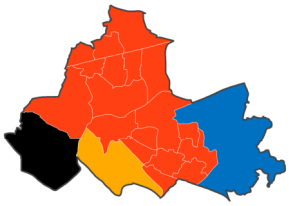

2018

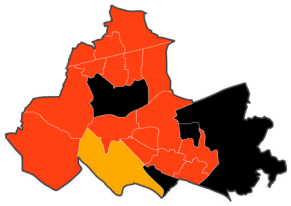

2019

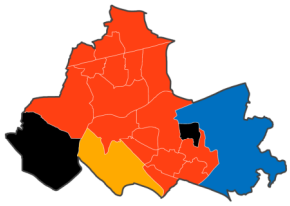

2021

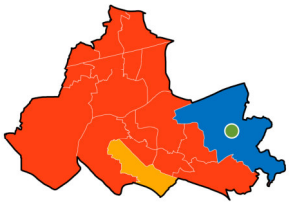

2022

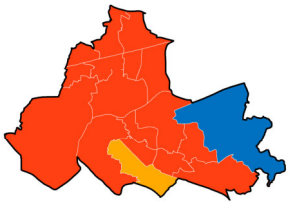

2023

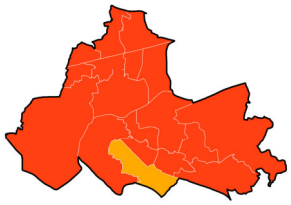

2024

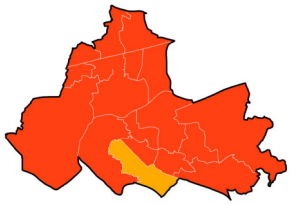

2026

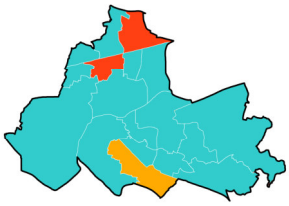

Hampshire

▼29	27	▼2	1	▲20	20	▲9	26	▲1	1	◆	1	▲1	2

Conservatives lose to no overall control (minority Conservative administration)

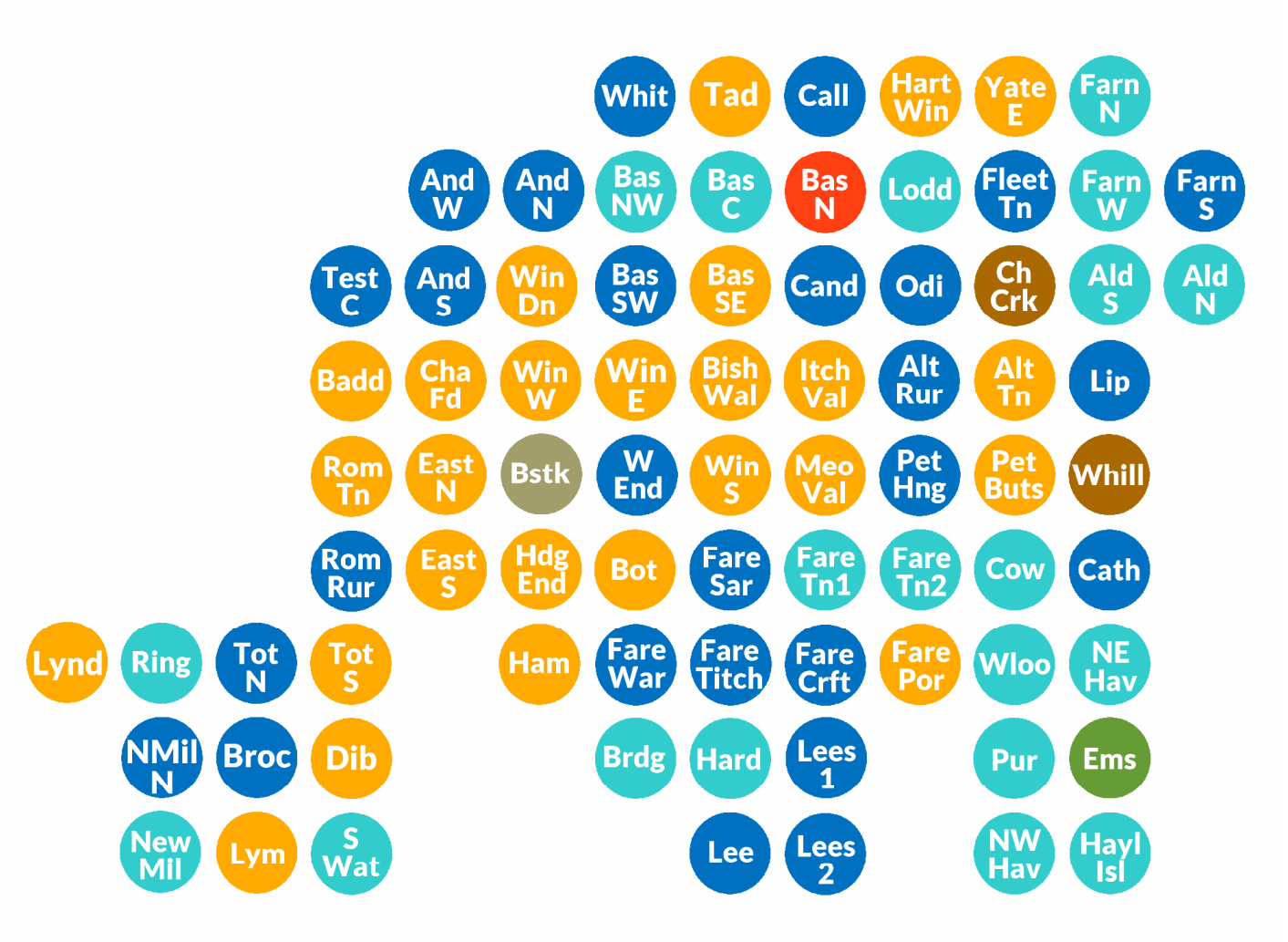

Ward history of Hampshire

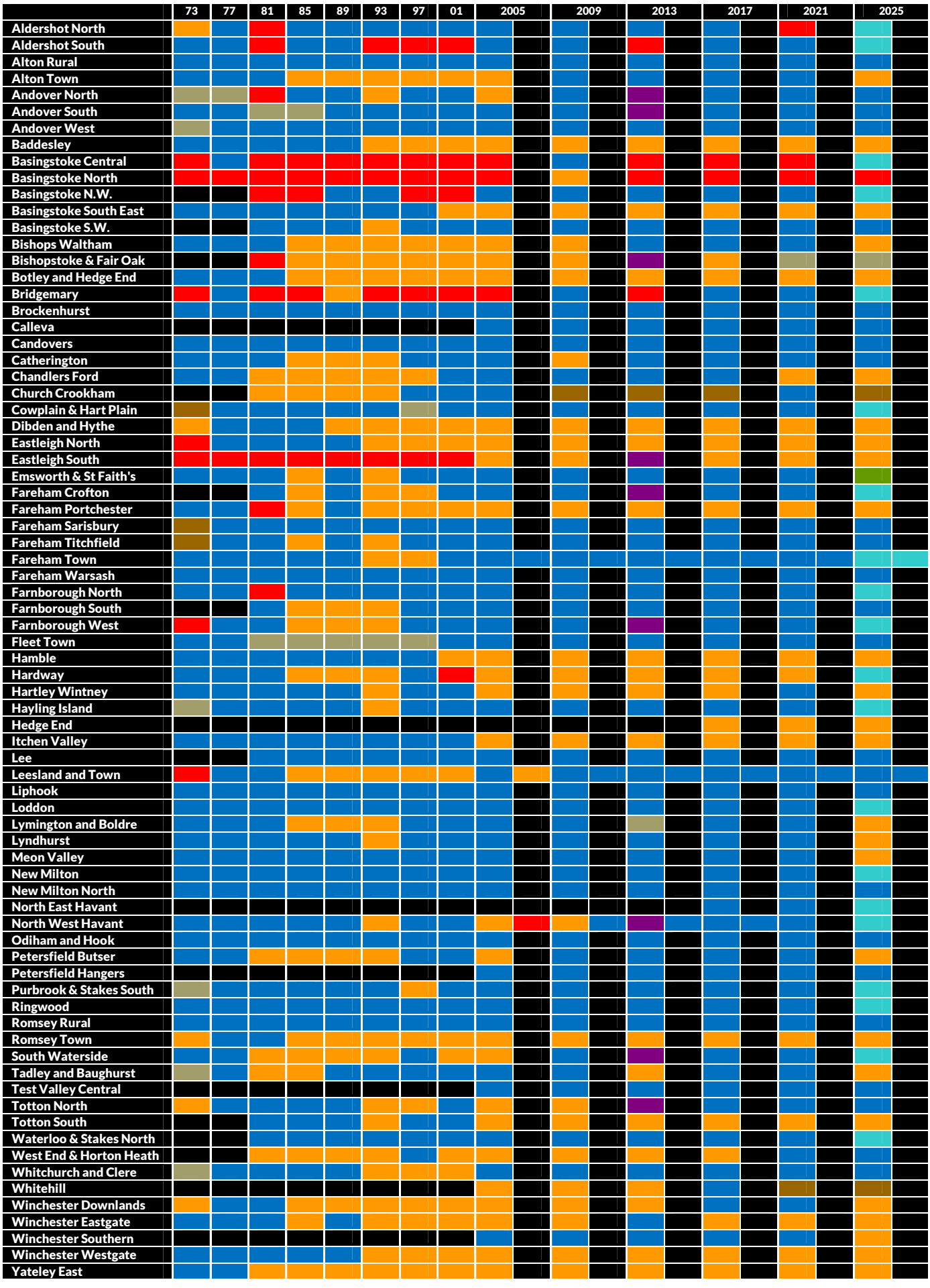

Aldershot North
Aldershot

Kevin Betsworth	**Ref**	**1,583**	**31.8**	
Gaynor Austin	Lab	1,582	31.8	- 11.8
Daniel A. Kelly	Con	837	16.8	- 25.4
Daryl Higgs	Grn	609	12.2	
Alan Hilliar	LD	367	7.4	- 6.8

Aldershot South
Aldershot

Kenneth Tranter	**Ref**	**1,590**	**30.2**	
Keith Dibble	Lab	1,533	29.1	- 16.2
*William G. Withers	Con	1,211	23.0	- 23.8
Hazel L. Agombar	Grn	609	11.6	
Mark Trotter	LD	329	6.2	- 1.6

Alton Rural
99% East Hampshire | 1% Farnham and Bordon

Antonia M. Cox	**Con**	**2,701**	**37.2**	**- 26.1**
Alexandra L. Ehrmann	LD	2,289	31.5	+ 11.9
David J. Burton	Ref	1,604	22.1	
Ben Wills	Grn	536	7.4	- 4.7
Barrington Clarke	Lab	133	1.8	- 4.3

Alton Town
East Hampshire

Emily C. Young	**LD**	**3,433**	**46.8**	**+ 4.2**
Andrew J. Oates	Ref	1,612	22.0	
Brighton Gono	Con	1,353	18.4	- 25.7
Lorna J. Woodcroft	Grn	786	10.7	
Alexandra Faulker-Hardy	Lab	155	2.1	- 8.0

Andover North
North West Hampshire

***Kirsty M. North**	**Con**	**1,828**	**35.6**	**- 21.6**
Vincent McGarry	Ref	1,507	29.3	
Thomas Waddington	Grn	772	15.0	
Jason L. Sangster	LD	734	14.3	- 1.7
Geoffrey McBride	Lab	298	5.8	- 11.0

Andover South
North West Hampshire

Zilliah H. Brooks	**Con**	**1,858**	**31.4**	**- 26.8**
Richard Davis	Ref	1,695	28.7	
Luigi S.J. Gregori	LD	914	15.5	+ 0.8
Rachel Pattinson-West	Grn	812	13.7	+ 6.1
Andrew Fitchet	Lab	570	9.6	- 0.6
William A. Jackson	Ind	63	1.1	

Andover West
54% North West Hampshire
46% Romsey and Southampton North

***Christopher D. Donnelly**	**Con**	**2,220**	**37.2**	**- 19.6**
Harry Sheffield	Ref	1,740	29.2	
Robin Hughes	LD	1,200	20.1	- 2.5
Alan Wright	Grn	551	9.2	
Philippa J. Roll	Lab	254	4.3	- 8.2

Baddesley
23% Eastleigh | 77% Romsey & Southampton North

Sally Yalden	**LD**	**3,127**	**48.9**	**- 12.2**
Peter Lazic	Ref	1,354	21.2	+18.8
Nigel G. Nicholson	Con	1,257	19.7	- 10.2
Michael Munro	Grn	485	7.6	
Sarah Fearn	Lab	171	2.7	- 3.9

Basingstoke Central
Basingstoke

Alan H. Stone	**Ref**	**1,535**	**27.6**	
Abdel Ibrahim	Lab	1,284	23.1	- 16.0
Sean Dillow	Con	1,105	19.9	- 16.8
Paul Briley	Grn	833	15.0	
John D. Shaw	LD	808	14.5	+ 0.6

Basingstoke North
89% Basingstoke | 11% North West Hampshire

Sajish Tom	**Lab**	**1,515**	**34.3**	**- 8.7**
Duncan P. Stone	Ref	1,295	29.3	
Dee Marsland-Round	Grn	725	16.4	
Ricardo Ferreira	Con	493	11.2	- 19.8
Michael Berwick-Gooding	LD	389	8.8	- 0.3

Basingstoke North West
67% Basingstoke | 33% North West Hampshire

James Barker	**Ref**	**1,555**	**30.8**	
*Arun Mummalaneni	Con	1,260	25.0	- 20.4
Angela Freeman	Lab	1,183	23.4	- 17.1
Christopher A. Duggan	Grn	659	13.1	
Mark E. Scott	LD	388	7.7	- 0.8

Basingstoke South East
Basingstoke

***Gavin James**	**LD**	**2,251**	**35.2**	**- 5.5**
Christina S. Jordan	Ref	1,671	26.2	
Andrew D. McCormick	Lab	897	14.0	- 8.6
Alexander Fitzgerald	Grn	785	12.3	
Kishor Patel	Con	783	12.3	- 17.5

Basingstoke South West
Basingstoke

***Stephen H. Reid**	**Con**	**1,980**	**28.7**	**- 28.6**
Spencer J. Cleary	Ref	1,889	27.3	
Stacy Hart	All in	1,144	16.6	
Lily R. Beeson	Lab	723	10.5	- 10.6
Jenny Gumbrell	Grn	592	8.6	
Andrea K. Bowes	LD	582	8.4	- 5.1

Bishops Waltham
Winchester

Jonathan Williams	**LD**	**2,811**	**37.5**	**+13.9**
Neil Bolton	Con	1,824	24.3	- 32.6
Peter J. Jordan	Ref	1,446	19.3	
Liam R. Bailey-Morgan	Grn	1,286	17.2	+ 4.0
Steven Haines	Lab	124	1.7	- 4.6

Bishopstoke and Fair Oak
Eastleigh

***Louise Parker-Jones**	**Ind**	**1,906**	**31.6**	**- 3.1**
Graeme R. Smith	Ref	1,498	24.8	
Nicholas Couldrey	LD	1,385	23.0	- 7.0
Ben Burcombe-Filer	Con	667	11.1	- 14.1
Danielle Hosford	Grn	424	7.0	
Alexander Peace	Lab	149	2.5	- 4.4

Botley and Hedge End North
Hamble Valley

***Rupert G.M. Kyrle**	**LD**	**2,472**	**42.1**	**- 8.1**
Lee Tindal	Ref	1,404	23.9	
Finn Lennon	Con	1,115	19.0	- 20.5
Luke L. Ottley	Grn	500	8.5	
Edward Hill	Lab	203	3.5	- 6.8
Russell Kitching	Ind	181	3.1	

Bridgemary
Gosport

Paul T. Carter	**Ref**	**2,445**	**44.9**	
Steven Hammond	LD	1,309	24.1	- 18.5
Supriya Namdeo	Con	1,067	19.6	- 29.2
Lucy C. Maclennan	Grn	444	8.2	
Ivan L. Gray	Lab	176	3.2	- 5.4

Brockenhurst
58% New Forest East | 42% New Forest West

Daniel Poole	**Con**	**2,625**	**37.2**	**- 21.1**
Simon Smith	Ref	1,899	26.9	
Barbara Czoch	Grn	1,513	21.4	+ 5.1
Hannah Phillips	LD	694	9.8	- 7.5
Peter F. Dance	Lab	327	4.6	- 3.6

Calleva
2% Basingstoke | 54% North East Hampshire
44% North West Hampshire

***Rhydian P. Vaughan**	**Con**	**1,994**	**36.0**	**- 27.6**
Lorraine Harper	Ref	1,506	27.2	
Joanne Slimin	LD	1,266	22.9	+ 7.8
Gary Scott	Grn	452	8.2	
Bradley D. Phillips	Lab	317	5.7	- 7.1

Candovers, Oakley and Overton
48% Basingstoke | 11% East Hampshire
10% N.E. Hampshire | 31% N.W. Hampshire

***Juliet M. Henderson**	**Con**	**2,544**	**36.4**	**- 15.8**
Christopher M. Aldous	Ref	1,821	26.0	
Robert C. Cooper	LD	1,262	18.0	- 8.6
Barney Scott	Grn	732	10.5	
Michael Stockwell	Lab	634	9.1	- 3.4

Catherington
38% Hamble Valley | 62% Winchester

Ian J. Young	**Con**	**2,161**	**34.3**	**- 26.5**
Matthew Kellermann	Ref	1,941	30.8	
Raja Ali	LD	1,437	22.8	+ 0.4
James Rodgers	Grn	557	8.8	- 1.0
Darren Meredith	Lab	167	2.6	- 4.5
Ian R. Cousins	SDP	43	0.7	

Chandlers Ford
Winchester

***Timothy J. Groves**	**LD**	**2,786**	**47.5**	**+ 0.8**
Michael J. Hibberd	Ref	1,200	20.5	
Shelagh Lee	Con	1,145	19.5	- 26.4
Oliver Smith	Grn	570	9.7	
Christopher Gibbs	Lab	160	2.7	- 4.6

Church Crookham and Ewshot
GAIN
North East Hampshire

Alan J. Oliver	**CCH**	**2,594**	**37.7**	**- 0.9**
Spencer J. Farmer	Con	1,686	24.5	- 17.7
Candice J. Walmsley	Ref	1,663	24.2	
Sven Saar	Grn	639	9.3	
Adam J. Coulthard	Lab	300	4.4	- 1.8

Cowplain and Hart Plain
GAIN
Fareham and Waterlooville

Jason Gillen	**Ref**	**2,557**	**48.6**	
David J. Keast	Con	1,231	23.4	- 44.0
Isabel Harrison	LD	814	15.5	+ 7.8
Clare L. Wakeley	Grn	659	12.5	+ 2.2

Dibden and Hythe
New Forest East

***Malcolm S. Wade**	**LD**	**3,409**	**50.8**	**+ 4.4**
Jonathan Golding	Ref	1,810	27.0	
Katherine Crisell	Con	825	12.3	- 25.2
Ruth M. Arundell	Grn	481	7.2	+ 2.0
Peter Carroll	Lab	147	2.2	- 3.0
Douglas Holloway	YP	43	0.6	

Eastleigh North
Eastleigh

***Tanya-Jane Park**	**LD**	**1,865**	**40.4**	**+ 2.1**
Alexander Culley	Ref	1,302	28.2	+25.8
Alan J. McDonald	Grn	653	14.1	
Gavin Ellys	Con	516	11.2	- 20.6
Zak Southward	Lab	285	5.6	- 16.0

Eastleigh South
Eastleigh

Pradeep Bains	**LD**	**2,429**	**41.2**	**- 0.3**
Clare L. Fawcett	Ref	1,642	27.8	
James Smith	Grn	777	13.2	
Yogesh Saxena	Con	721	12.2	- 22.3
Steven P. Phillips	Lab	331	5.6	- 13.2

Emsworth and St Faith's
GAIN
Havant

Grainne M. Rason	**Grn**	**2,448**	**33.7**	**+20.8**
Andrew J. Procto	Con	1,858	25.5	- 27.4
Jerry White	Ref	1,743	24.0	
Daniel Berwick	Lab	717	9.9	- 11.7
Michael Lind	LD	50	7.0	- 5.6

Fareham Crofton
12% Fareham and Waterlooville | 88% Gosport

***Pal K. Hayre**	**Con**	**3,379**	**49.2**	**- 12.8**
PeterWatson	Ref	1,501	21.9	
James Forrest	LD	1,021	14.9	- 14.1
Lynne Murray	Lab	539	7.9	- 1.1
Nicholas Lyle	Grn	421	6.1	

Fareham Portchester
Fareham and Waterlooville

Christine Bainbridge	**LD**	**2,566**	**35.8**	**- 12.4**
David Eggelton	Ref	2,157	30.1	
Peter A. Maunder	Con	1,698	23.7	- 17.4
David S. Palk	Grn	484	6.7	
Richard E. Ryan	Lab	269	3.7	- 7.0

Fareham Sarisbury
Hamble Valley

Joanne Burton	**Con**	**3,075**	**49.7**	**- 7.7**
Josh Read	Ref	1,224	19.8	
Graham S. Everdell	LD	1,123	18.2	+ 5.3
Polly Sanderson	Grn	612	9.9	
Damilola Ogunleye	Lab	150	2.4	- 10.0

Fareham Titchfield
31% Fareham & Waterlooville | 69% Hamble Valley

Julie E. Bird	**Con**	**2,317**	**38.1**	**- 26.8**
Gary Fisk	Ref	1,811	29.8	
Richard Blythin	LD	972	16.0	+ 0.7
Katherine Bull	Grn	696	11.4	
Lorraine Drinkwater	Lab	287	4.7	- 10.2

Fareham Town
GAIN 2
Fareham and Waterlooville

Richard Harris	**Ref**	**2,870**	**29.6**	
Paul Woolley	**Ref**	**2,728**	**28.2**	
Lisa J. Whittle	Con	2,452	25.3	- 29.8
David Hamilton	LD	2,429	25.1	+ 9.5
Kirsten Wiltshire	LD	2,304	23.8	+ 9.6
Paul W. Whittle	Con	2,226	23.0	- 17.6
Gemma Furnivall	Lab	1,401	14.5	+ 0.1
Baz Marie	Grn	1,089	11.2	- 3.2
John Vivian	Grn	1,023	10.6	
Dominic S. Martin	Lab	853	8.8	- 5.6

Fareham Warsash
Hamble Valley

***Michael J. Ford**	**Con**	**3,507**	**50.5**	**- 20.0**
Steven Wallace	Ref	1,579	22.8	
Jonathan Sacker	LD	1,007	14.5	- 1.3
Jake I. Waterfall	Grn	566	8.2	
David A. Rodgers	Lab	280	4.0	- 9.6

Farnborough North
GAIN
Aldershot

Ian M.B. Simpson	**Ref**	**1,656**	**32.3**	
Stuart Trussler	Con	1,387	27.0	- 27.0
Christine A. Guinness	Lab	1,155	22.5	- 10.4
Jules Crossley	Grn	572	11.2	
Olive J. O'Dowd-Booth	LD	360	7.0	- 6.2

Farnborough South
Aldershot

***Rozalind Chadd**	**Con**	**1,839**	**27.1**	**- 20.1**
Joseph Noyce	Ref	1,738	25.6	+24.4
Craig W. Card	LD	1,373	20.2	- 9.0
Gareth I. Williams	Lab	1,070	15.8	- 1.2
Zak Khan	Grn	765	11.3	

Farnborough West
Aldershot

Christopher Harding	**Ref**	**1,865**	**31.3**	
*Roderick Cooper	Con	1,666	28.0	- 32.2
Rebecca Miles	Lab	1,229	20.6	- 2.3
Andrew Wilson	Grn	704	11.8	
Leola J. Card	LD	495	8.3	- 8.5

Fleet Town
North East Hampshire

***Steve M. Forster**	**Con**	**3,013**	**40.6**	**- 13.7**
Peter J. Wildsmith	LD	2,427	32.7	+16.5
George M. Parnell	Ref	1,210	16.3	+14.7
Jacqueline Moore	Grn	448	6.0	
Andrew N. Perkins	Lab	215	2.9	- 4.0
Alan Hope	MRL	106	1.4	

Hamble
Hamble Valley

***Keith House**	**LD**	**2,675**	**42.3**	**- 11.8**
Neil L. Fleming	Ref	1,874	29.6	
Carys Chestnut	Con	944	14.9	- 18.7
Joshua Buckle	Grn	596	9.4	
Dennis Robinson	Lab	240	3.8	- 8.5

Hardway
Gosport

Colin J. Towell	**Ref**	**1,951**	**38.7**	
Susan Ballard	LD	1,475	29.3	- 17.0
Robert C.S. Thompson	Con	864	17.2	- 21.1
Anthony Sudworth	Grn	509	10.1	
Stephen A. Osborne	Lab	236	4.7	- 7.0

Hartley Wintney and Yateley West
North East Hampshire

Richard J.Quarterman	**LD**	**2,422**	**34.8**	**- 3.0**
*Timothy L.A. Davies	Con	2,122	30.5	- 11.5
David T. Lovell	Ref	1,843	26.5	
Andrew George	Grn	407	5.9	
Elaine Fordham	Lab	156	2.2	- 5.1

Hayling Island
Havant

Michael Rennie	**Ref**	**2,807**	**40.4**	
Jonathan D. Hulls	Grn	1,913	27.5	+14.9
*Lance C. Quantrill	Con	1,843	26.5	- 33.0
Peter G. Oliver	Lab	382	5.5	- 7.6

Hedge End and West End South
36% Eastleigh | 64% Hamble Valley

***Tonia M. Craig**	**LD**	**2,061**	**38.8**	**- 7.6**
Craig Palmer	Ref	1,528	28.8	
Jerry Hall	Con	1,136	21.4	- 24.6
David Waghorn	Grn	464	8.7	
Ebi Aninmadu	Lab	122	2.3	- 5.3

Itchen Valley
Winchester

***Jacqueline A. Porter**	**LD**	**3,985**	**52.7**	**+ 1.0**
Signe Biddle	Con	1,807	23.9	- 16.0
Nicholas B.F. Hubbard	Ref	1,192	15.8	+14.5
Thomas Street	Grn	475	6.3	+ 1.4
James Trodden	Lab	96	1.3	- 1.0

Lee
Gosport

***Graham H. Burgess**	**Con**	**2,634**	**45.0**	**- 20.9**
Ian R. Brown	Ref	1,794	30.6	
Matthew Reeve-Fowkes	Grn	542	9.3	
Jonathan Brown	Lab	463	7.9	- 2.9
Clive Foster-Reed	LD	426	7.3	- 16.0

Leesland and Town
Gosport

***Zoe Huggins**	**Con**	**3,662**	**36.6**	**- 17.9**
***Lesley M. Meenaghan**	**Con**	**3,534**	**35.3**	**- 8.4**
Paul Jacobs	Ref	3,068	30.7	+27.7
Emily J. Strudwick	Ref	2,555	25.5	
Robert Hylands	LD	1,945	19.4	- 11.1
Julie K. Westerby	LD	1,707	17.1	- 4.8
Lucy H. Cooper	Grn	1,304	13.0	
Aidan Smalley	Grn	932	9.3	
Tynan J. Bryant	Lab	723	7.2	- 9.9
Hilary R. Percival	Lab	575	5.7	- 11.1

Liphook, Headley and Grayshott
Farnham and Bordon

***Debra Curnow-Ford**	**Con**	**2,519**	**37.4**	**- 16.8**
Christopher Bullick	Ref	1,690	25.1	
Robert Smith	LD	1,681	25.0	- 0.1
James E. Hogan	Grn	632	9.4	+ 2.0
Diana Lovelock	Lab	205	3.0	- 6.4

Loddon
51% Basingstoke | 49% North East Hampshire

Paul E. Miller	**Ref**	**1,945**	**28.5**	
Stephen Parker	Con	1,857	27.2	- 37.1
Jonathan Jenkin	Grn	1,485	21.8	
Richard M. Lilleker	LD	945	13.9	- 0.8
Ruth E. Kellaway	Lab	588	8.6	- 5.8

Lymington and Boldre
11% New Forest East | 89% New Forest West

Jack Davies	**LD**	**3,009**	**45.2**	**+22.6**
*Barry F. Dunning	Con	1,520	22.9	- 19.2
Ian M. Loveless	Ref	1,012	15.2	
Jacqueline England	Ind	567	8.5	- 12.6
Sally Johnston	Lab	292	4.4	- 1.6
Nizam Mamode	Grn	251	3.8	- 4.4

Lyndhurst and Fordingbridge
38% New Forest East | 62% New Forest West

David J. Millar	**LD**	**2,544**	**34.7**	**+15.2**
Jason Lewis	Ref	1,872	25.6	
Brice Stratford	Con	1,769	24.2	- 31.2
Janet E. Richards	Grn	911	12.4	- 4.6
Christopher Willsher	Lab	229	3.1	- 5.0

Meon Valley
38% Hamble Valley | 62% Winchester

Anne Small	**LD**	**2,242**	**29.6**	**+ 9.3**
Malcolm Wallace	Grn	1,892	25.0	+ 1.8
Charlotte Northbrook	Ref	1,675	22.1	
Alexander Rennie	Con	1,488	19.6	- 32.2
Sean G. Whelan	Ind	175	2.3	
Martyn K. Davis	Lab	106	1.4	- 3.3

New Milton
New Forest West

Julie Vigor	**Ref**	**2,105**	**34.6**	
Alan D. O'Sullivan	Con	2,075	34.1	- 32.1
Wynford B. Davies	LD	916	15.1	+ 3.9
Kirsty E. Gray	Grn	690	11.3	- 0.4
Jerry Weber	Lab	299	4.9	- 6.1

New Milton North, Milford and Hordle
New Forest West

***Frances Carpenter**	**Con**	**2,851**	**39.5**	**- 29.9**
Lindsey Cooper	Ref	2,434	33.7	
Aidan J. Reed	LD	843	11.7	+ 2.7
Clare J. Muir	Grn	781	10.8	+ 1.7
Sherri Johnstone	Lab	303	4.2	- 5.3

North East Havant
Havant

George D. Madgwick	**Ref**	**2,135**	**48.7**	
Timothy Pike	Con	735	16.8	- 39.5
Henry N. Mitchell	Grn	597	13.6	
Richard J.S. Brown	Lab	586	13.4	- 10.0
Catherine Billam	LD	331	7.6	- 3.3

North West Havant
Havant

GAIN

Paul McCormick	**Ref**	**1,952**	**42.3**	
Lulu Bowerman	Con	997	21.6	- 34.8
Philippa Gray	LD	904	19.6	- 3.3
Peter May	Grn	455	9.9	+ 3.2
Jason C. Horton	Lab	302	6.6	- 7.4

Odiham and Hook
North East Hampshire

Christopher Dorn	**Con**	**2,554**	**38.8**	**- 23.6**
Ann C. Baty	LD	1,833	27.8	+ 5.2
Clive R. Lawrance	Ref	1,456	22.1	
Adam Jacobs	Grn	510	7.7	
Amanda Affleck-Cruise	Lab	229	3.5	- 6.7

Petersfield Butser
East Hampshire

GAIN

David G. Podger	**LD**	**2,732**	**39.9**	**+12.3**
*Robert J. Mocatta	Con	1,995	29.2	- 20.4
Ian S. Brodrick	Ref	1,387	20.3	
Oliver E. Hailstone	Grn	541	7.9	- 5.2
Yvonne Heaton	Lab	188	2.7	- 6.9

Petersfield Hangers
96% East Hampshire | 4% Farnham and Bordon

Nicholas Drew	**Con**	**2,763**	**37.8**	**- 13.9**
Thomas A. Figgins	LD	2,298	31.5	+ 9.4
Robert B. Waddell	Ref	1,211	16.6	
Marley Bury	Grn	873	12.0	- 1.8
Richard Carthew	Lab	160	2.2	- 6.3

Purbrook and Stakes South
Havant

GAIN

Terry R. Norton	**Ref**	**2,177**	**42.3**	
Antonia Harrison	LD	1,141	22.1	+12.4
Diana Patrick	Con	1,050	20.4	- 45.3
Daniel M. Grove	Grn	415	8.1	- 0.4
Simon B. Hagan	Lab	369	7.2	- 8.9

Ringwood
New Forest West

GAIN

Martin J. Eyre	**Ref**	**1,619**	**33.0**	
Steven Rippon-Swaine	Con	1,338	27.2	- 30.0
Peter Kelleher	Lab	828	16.9	- 1.2
Janet Cox	Grn	616	12.5	- 2.6
Michael H. Thierry	Ind	511	10.4	

Romsey Rural
Romsey and Southampton North

***Nicholas Adams-King**	**Con**	**3,999**	**49.6**	**- 17.5**
Victoria A. Burbidge	LD	1,740	21.6	- 3.4
Gary M. Cooper	Ref	1,623	20.1	
Matthew Smith	Grn	503	6.2	
Adrian J.P. Field	Lab	199	2.5	- 5.3

Romsey Town
Romsey and Southampton North

Sandra J. Gidley	**LD**	**3,241**	**47.1**	**- 5.7**
Timothy Mayer	Con	1,638	23.8	- 13.1
Christina Pointer	Ref	1,322	19.2	+16.6
Neil A. Judd	Grn	548	8.0	
James L. Owen	Lab	138	2.0	- 5.6

South Waterside
New Forest East

GAIN

Paul S. Barrett	**Ref**	**1,837**	**36.6**	
Laura K. O'Halloran	Con	1,371	27.3	- 32.1
Angela L. Pearson	LD	706	14.0	- 9.7
Peter J. Armstrong	Ind	591	11.8	
Christopher Jones	Grn	364	7.2	+ 1.4
Pauline Brown	Lab	156	3.1	- 8.1

Tadley and Baughurst
North West Hampshire

GAIN

Mark A. Wilson-Thomas	**LD**	**1,828**	**33.4**	**+ 2.0**
Victoria Rhodes	Ref	1,620	29.6	
Maria Higson	Con	1,372	25.1	- 26.7
Ralph L. Kent	Grn	421	7.7	
Wayne Terry	Lab	225	4.1	- 7.8

Test Valley Central
11% North West Hampshire
89% Romsey and Southampton North

***David N.A. Drew**	**Con**	**3,141**	**46.4**	**- 13.0**
Linda Sheffield	Ref	1,493	22.0	
Bud Pollard	LD	1,203	17.8	- 6.8
Connor E. Shaw	Grn	696	10.3	+ 2.4
Tessa S. Valentine	Lab	238	3.5	- 2.0

Totton North and Netley Marsh
New Forest East

***Neville S. Penman**	**Con**	**2,011**	**35.1**	**- 28.3**
Ian C. Coombes	Ref	1,754	30.6	
Caroline L. Rackham	LD	1,215	21.2	+ 0.9
Jasper F.A. Dalby	Grn	479	8.4	+ 1.3
Adrian Johnstone	Lab	268	4.7	- 4.4

Totton South and Marchwood
New Forest East

***David Harrison**	**LD**	**2,615**	**46.5**	**- 1.9**
Kevin Smith	Ref	1,657	29.4	
Leonard Harris	Con	809	14.4	- 25.4
Oliver W. Alford-Evans	Grn	396	7.0	+ 1.8
Kenneth Kershaw	Lab	151	2.7	- 3.9

Waterloo and Stakes North
81% Fareham and Waterlooville | 19% Havant

GAIN

Gwendoline Robinson	**Ref**	**2,399**	**43.3**	
Mark A.J. Inkster	Con	1,288	23.2	- 48.4
Paul Tansom	LD	981	17.7	+ 5.2
Steven Mayne	Grn	595	10.7	
Munazza Faiz	Lab	280	5.1	- 10.8

West End and Horton Heath
Eastleigh

***Steven D. Broomfield**	**Con**	**1,560**	**31.7**	**- 16.3**
Bruce R. Tennent	LD	1,441	29.3	- 10.5
Steven Humby	Ref	1,305	26.5	
Benjamin D. Parry	Grn	462	9.4	
Hannah A. Bowyer	Lab	150	3.1	- 9.9

Whitchurch and The Cleres
North West Hampshire

***Thomas W. Thacker**	**Con**	**2,433**	**37.3**	**- 20.3**
Philip Jeffery	Ref	1,460	22.4	
David W. Conquest	LD	1,226	18.8	+ 4.6
Claudia Camden-Smith	Grn	995	15.3	
Michael Mumford	Lab	406	6.2	- 8.2

Whitehill, Bordon and Lindford
Farnham and Bordon

***Andrew K. Tree**	**Cmy**	**3,569**	**65.5**	**+15.6**
Tasha Vodden	Ref	969	17.8	
Michael Willis	Con	423	7.8	- 18.4
Jason H. Guy	Grn	258	4.7	+ 0.8
Christopher Botten	LD	139	2.6	- 10.7
David Hedley	Lab	90	1.7	- 4.0

Winchester Downlands
Winchester

GAIN

James E. Batho	**LD**	**3,380**	**41.7**	**+ 6.5**
*Jan A. Warwick	Con	2,891	35.7	- 18.5
Lincoln Redding	Ref	994	12.3	
Jacob Battison	Grn	703	8.7	+ 1.9
Alison P. Cochrane	Lab	138	1.7	- 2.1

Winchester Eastgate
Winchester

Paula W. Ferguson	**LD**	**2,850**	**46.2**	**- 2.2**
Lorraine Estelle	Grn	1,223	19.8	+10.3
Ian D. Tait	Con	1,145	18.6	- 13.7
Sukhdev Raj	Ref	741	12.0	
Patrick Davies	Lab	160	2.6	- 5.2
James E. Crabb	WReg	49	0.8	

Winchester Westgate
Winchester

***Martin P.N. Tod**	**LD**	**3,266**	**51.2**	**+ 1.6**
Simon J. Warde	Grn	1,174	18.4	+ 8.1
Caroline Horrill	Con	1,080	16.9	- 12.3
Mark L.G. Adams	Ref	690	10.8	
Lucy E. Sims	Lab	168	2.6	- 3.1

Winchester Southern Parishes
91% Fareham and Waterlooville
9% Winchester

Angela Clear	**LD**	**2,248**	**33.7**	**+ 4.3**
Amanda Aldridge	Ref	2,090	31.3	
Paula Langford-Smith	Con	1,631	24.4	- 34.8
Benjamin Thomas	Grn	540	8.1	- 3.3
Margaret A. Rees	Lab	162	2.4	

Yateley East and Blackwater
84% Aldershot
16% North East Hampshire

Stuart G. Bailey	**LD**	**2,875**	**42.9**	**- 14.4**
Trevor Lloyd-Jones	Ref	2,099	31.4	
Simon J. Birtwistle	Con	994	14.8	- 21.6
Patrick B. Ryan	Grn	497	7.4	
Benjamin Wickins	Lab	230	3.4	

Summary of results: Hampshire

	Year	Elec	%Poll	Con	Lab	LD	Grn	Ref	Ind	Other
Aldershot North	2025	13,071	38.3	16.8	31.8	7.4	12.2	31.8		
	2021	11,609	33.6	42.2	43.6	14.2				
Aldershot South	2025	12,744	41.6	23.0	29.1	6.2	11.6	30.2		
	2021	13,197	34.8	46.8	45.3	7.8				
Alton Rural	2025	13,444	54.1	37.2	1.8	31.5	7.4	22.1		
	2021	13,688	42.9	63.2	6.1	19.6	11.1			
Alton Town	2025	15,084	48.8	18.4	2.1	46.8	10.7	22.0		
	2021	14,606	36.3	44.1	10.1	42.6			3.2	
Andover North	2025	15,104	34.1	35.6	5.8	14.3	15.0	29.6		
	2021	14,045	26.0	57.2	16.8	16.0			10.0	
Andover South	2025	14,480	41.1	31.4	9.6	15.5	13.7	28.7	1.1	
	2021	14,532	33.5	58.2	10.2	14.7	7.6		7.5	1.7
Andover West	2025	14,362	41.6	37.2	4.3	20.1	9.2	29.2		
	2021	14,529	33.2	56.8	12.5	22.6			5.7	2.4
Baddesley	2025	13,092	48.9	19.7	2.7	48.9	7.6	21.2		
	2021	13,149	41.2	29.9	6.6	61.1				2.4
Basingstoke Central	2025	14,389	39.0	19.9	23.1	14.5	15.0	27.6		
	2021	14,586	33.1	36.7	39.1	13.9			10.3	
Basingstoke North	2025	13,811	32.2	11.2	34.3	8.8	16.4	29.3		
	2021	13,631	26.3	31.0	43.0	9.1			14.6	2.4
Basingstoke North West	2025	13,941	36.5	25.0	23.4	7.7	13.1	30.8		
	2021	13,406	31.2	45.4	40.5	8.5			5.5	
Basingstoke South East	2025	15,633	41.1	12.3	14.0	35.2	12.3	26.2		
	2021	15,498	33.3	29.3	22.6	40.7			5.4	1.5
Basingstoke South West	2025	15,163	45.7	28.7	10.5	8.4	8.6	27.3		16.6
	2021	15,358	36.8	57.3	21.1	13.5			8.2	
Bishops Waltham	2025	14,553	51.7	24.3	1.7	37.5	17.2	19.3		
	2021	13,692	44.9	56.9	6.3	23.6	13.2			
Bishopstoke and Fair Oak	2025	12,870	46.9	11.1	2.5	23.0	7.0	24.8	31.6	
	2021	12,783	43.4	25.2	6.9	30.0			34.7	3.3
Botley and Hedge End North	2025	14,249	41.4	19.0	3.5	42.1	8.5	23.9	3.1	
	2021	12,760	35.3	39.5	10.3	50.2				
Bridgemary	2025	13,450	40.7	19.6	3.2	24.1	8.2	44.9		
	2021	13,628	33.9	48.8	8.6	42.6				

	Year	Elec	%Poll	Con	Lab	LD	Grn	Ref	Ind	Other
Brockenhurst	2025	14,496	48.8	37.2	4.6	9.8	21.4	26.9		
	2021	14,819	38.9	58.3	8.2	17.3	16.3			
Calleva	2025	12,346	45.1	36.0	5.7	22.9	8.2	27.2		
	2021	11,620	41.1	63.6	12.8	15.1			8.5	
Candovers, Oakley and Overton	2025	14,134	49.8	36.4	9.1	18.0	10.5	26.0		
	2021	12,577	45.0	52.2	12.5	26.6			8.6	
Catherington	2025	13,039	48.4	34.3	2.6	22.8	8.8	30.8		0.7
	2021	13,073	35.8	60.8	7.1	22.4	9.8			
Chandlers Ford	2025	11,802	49.9	19.5	2.7	47.5	9.7	20.5		
	2021	11,901	47.5	45.9	7.3	46.7				
Church Crookham and Ewshot	2025	15,205	45.4	24.5	4.4		9.3	24.2	37.7	
	2021	15,012	41.5	43.2	6.2	11.9				38.6
Cowplain and Hart Plain	2025	12,605	42.0	23.4		15.5	12.5	48.6		
	2021	12,563	29.6	67.4	14.6	7.7	10.3			
Dibden and Hythe	2025	14,406	46.7	12.3	2.2	50.8	7.2	27.0		0.6
	2021	14,557	37.4	38.5	5.2	46.4	5.2			4.7
Eastleigh North	2025	12,093	38.4	11.2	6.2	40.4	14.1	28.2		
	2021	12,235	35.0	31.8	21.6	38.3			3.5	4.7
Eastleigh South	2025	15,940	37.2	12.2	5.6	41.2	13.2	27.8		
	2021	15,573	33.7	34.5	18.8	41.5			3.9	1.4
Emsworth and St Faith's	2025	13,936	52.5	11.2	6.2	40.4	14.1	28.2		
	2021	13,913	44.0	52.9	21.6	12.6	12.9			
Fareham Crofton	2025	12,917	53.3	12.2	5.6	41.2	13.2	27.8		
	2021	12,859	49.4	62.0	9.0	29.0				
Fareham Portchester	2025	14,398	50.1	25.5	9.9	7.0	33.7	24.0		
	2021	14,441	40.3	41.1	10.7	48.2				
Fareham Sarisbury	2025	13,255	47.2	49.2	7.9	14.9	6.1	21.9		
	2021	13,216	38.7	57.4	12.4	12.9			17.3	
Fareham Titchfield	2025	13,266	46.3	38.1	4.7	16.0	11.4	29.8		
	2021	13,214	37.7	64.9	14.9	15.3				4.8
Fareham Town	2025	22,458	45.6	23.9	13.7	23.7	10.6	28.0		
	2021	22,828	36.8	47.9	13.3	14.9	11.9		12.0	
Fareham Warsash	2025	14,028	49.8	50.5	4.0	14.5	8.2	22.8		
	2021	13,628	43.1	70.5	13.6	15.8				
Farnborough North	2025	12,783	40.4	27.0	22.5	7.0	11.2	32.3		
	2021	13,358	33.4	54.0	32.9	13.2				
Farnborough South	2025	15,237	44.9	27.1	15.8	20.2	11.3	25.6		
	2021	14,400	38.6	47.2	17.0	29.2			3.7	2.9
Farnborough West	2025	13,557	44.1	28.0	20.6	8.3	11.8	31.3		
	2021	13,474	36.1	60.2	22.9	16.8				
Fleet Town	2025	15,257	48.8	40.6	2.9	32.7	6.0	16.3		1.4
	2021	15,029	43.9	54.3	6.9	16.2				22.7
Hamble	2025	15,020	42.3	14.9	3.8	42.3	9.4	29.6		
	2021	14,802	36.7	33.6	12.3	54.1				
Hardway	2025	12,531	40.3	17.2	4.7	29.3	10.1	38.7		
	2021	12,721	29.8	38.3	11.7	46.3				3.7
Hartley Wintney and Yateley West	2025	15,185	45.9	30.5	2.2	34.8	5.9	26.5		
	2021	15,414	43.2	52.0	7.3	37.8			2.9	
Hayling Island	2025	14,267	49.1	26.5	5.5		27.5	40.4		
	2021	14,593	36.6	59.5	13.1	14.8	12.6			
Hedge End and West End South	2025	12,384	43.0	21.4	2.3	38.8	8.7	28.8		
	2021	12,353	38.8	46.0	7.6	46.4				
Itchen Valley	2025	14,316	53.0	23.9	1.3	52.7	6.3	15.8		
	2021	13,532	52.8	39.9	2.3	51.7	4.9			1.3
Lee	2025	13,197	44.6	45.0	7.9	7.3	9.3	30.6		
	2021	13,172	33.9	65.9	10.8	23.3				
Leesland and Town	2025	22,931	46.3	34.2	6.8	18.2	12.2	28.7		
	2021	23,286	58.7	49.1	16.9	26.2			4.8	3.0
Liphook, Headley and Grayshott	2025	13,798	48.8	37.4	3.0	25.0	9.4	25.1		
	2021	13,851	38.5	54.2	94	25.1	7.4		1.9	1.9

	Year	Elec	%Poll	Con	Lab	LD	Grn	Ref	Ind	Other
Loddon	2025	14,522	47.2	27.2	8.6	13.9	21.8	28.5		
	2021	14,505	36.8	64.3	14.4	14.7			5.7	
Lymington and Boldre	2025	14,044	47.4	22.9	4.4	45.2	3.8	15.2	8.5	
	2021	14,571	37.9	42.1	6.0	22.6	8.2		21.1	
Lyndhurst and Fordingbridge	2025	14,824	49.6	24.2	3.1	34.7	12.4	25.6		
	2021	14,991	36.7	55.4	8.1	19.5	17.0			
Meon Valley	2025	16,472	46.2	19.6	1.4	29.6	25.0	22.1	2.3	
	2021	12,891	44.1	51.8	4.7	20.3	23.2			
New Milton	2025	13,971	43.6	34.1	4.9	15.1	11.3	34.6		
	2021	14,134	37.8	66.2	11.0	11.2	11.7			
New Milton North, Milford and Hordle	2025	15,063	48.0	39.5	4.2	11.7	10.8	33.7		
	2021	15,204	39.3	69.4	9.5	9.0	9.1			3.0
North East Havant	2025	17,287	30.2	16.8	13.4	7.6	13.6	48.7		
	2021	14,735	20.5	56.3	23.4	10.9			9.5	
North West Havant	2025	12,308	37.6	21.6	6.6	19.6	9.9	42.3		
	2021	14,859	26.1	56.4	14.0	22.9	6.7			
Odiham and Hook	2025	13,833	47.7	38.8	3.5	27.8	7.7	22.1		
	2021	13,575	40.8	62.4	10.2	22.6			4.8	
Petersfield Butser	2025	14,004	49.0	29.2	2.7	39.9	7.9	20.3		
	2021	14,359	38.1	49.6	9.6	27.6	13.1			
Petersfield Hangers	2025	13,144	55.7	37.8	2.2	31.5	12.0	16.6		
	2021	13,461	43.1	51.7	8.5	22.1	13.8		3.9	
Purbrook and Stakes South	2025	12,688	40.9	20.4	7.2	22.1	8.1	42.3		
	2021	12,944	28.2	65.7	16.1	9.7	8.5			
Ringwood	2025	13,077	40.7	27.2	16.9		12.5	33.0	10.4	
	2021	13,355	32.2	57.2	18.1	9.6	15.1			
Romsey Rural	2025	15,883	50.8	49.6	2.5	21.6	6.2	20.1		
	2021	14,799	43.1	67.1	7.8	25.0				
Romsey Town	2025	13,367	51.6	23.8	2.0	47.1	8.0	19.2		
	2021	13,424	44.7	36.9	7.6	52.8				2.6
South Waterside	2025	12,207	41.3	27.3	3.1	14.0	7.2	36.6	11.8	
	2021	12,436	30.4	59.4	11.2	23.7	5.8			
Tadley and Baughurst	2025	12,765	43.0	25.1	4.1	33.4	7.7	29.6		
	2021	12,677	35.9	51.8	11.9	31.4			4.8	
Test Valley Central	2025	14,513	46.7	46.4	3.5	17.8	10.3	22.0		
	2021	14,189	41.5	59.4	5.5	24.6	7.9		2.5	
Totton North and Netley Marsh	2025	14,142	40.6	35.1	4.7	21.2	8.4	30.6		
	2021	14,420	31.0	63.4	9.2	20.3	7.1			
Totton South and Marchwood	2025	13,795	40.9	14.4	2.7	46.5	7.0	29.4		
	2021	13,994	34.1	39.8	6.6	48.4	5.2			
Waterloo and Stakes South	2025	12,658	44.0	23.2	5.1	17.7	10.7	43.3		
	2021	13,086	31.7	71.6	15.9	12.5				
West End and Horton Heath	2025	10,946	45.1	31.7	3.1	29.3	9.4	26.5		
	2021	10,717	39.3	48.0	10.0	39.8				2.1
Whitchurch and The Cleres	2025	13,689	47.8	37.3	6.2	18.8	15.3	22.4		
	2021	13,671	42.5	57.6	14.2	13.3			14.9	
Whitehill, Bordon and Lindford	2025	13,175	41.5	7.8	1.7	2.6	4.7	17.8		65.5
	2021	12,502	31.1	26.2	5.7	13.3	3.9			50.9
Winchester Downlands	2025	14,588	55.7	35.7	1.7	41.7	8.7	12.3		
	2021	14,679	53.4	54.2	3.8	35.2	6.8			
Winchester Eastgate	2025	13,165	47.0	18.6	2.6	46.2	19.8	12.0		
	2021	13,277	43.9	32.3	7.8	48.4	9.5		0.9	1.1
Winchester Southern Parishes	2025	14,318	46.8	24.4	2.4	33.7	8.1	31.3		
	2021	13,031	37.5	59.2		29.4	11.4			
Winchester Westgate	2025	12,725	50.2	16.9	2.6	51.2	18.4	10.8		
	2021	12,570	48.9	29.2	5.7	49.6	10.3		5.2	
Yateley East and Blackwater	2025	15,571	43.1	14.8	3.4	42.9	7.4	31.4		
	2021	15,494	37.6	36.4		57.3			6.4	

2009

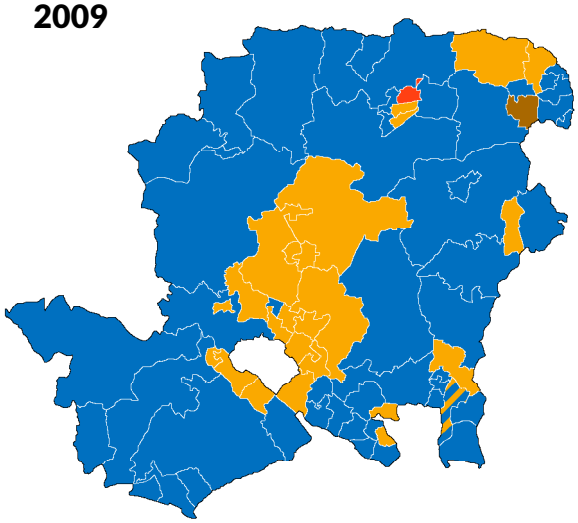

2013

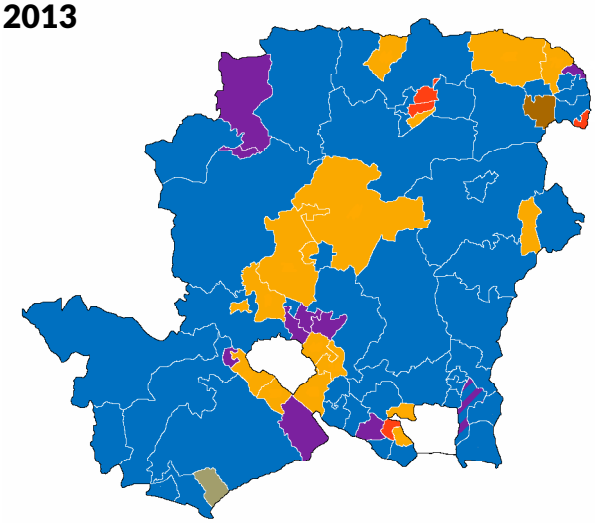

2017

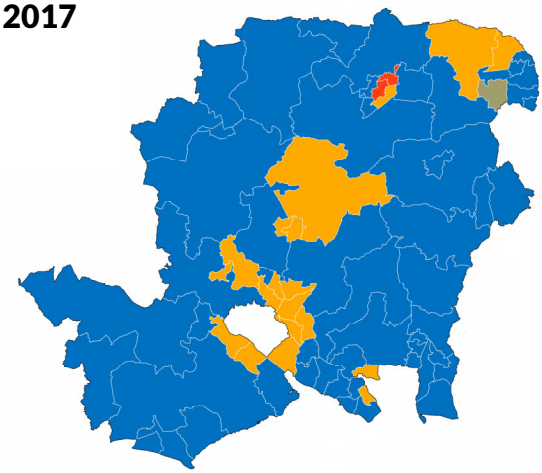

2021

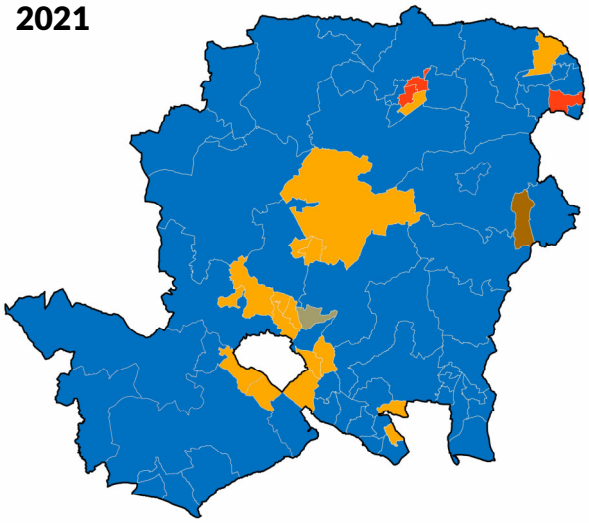

2026

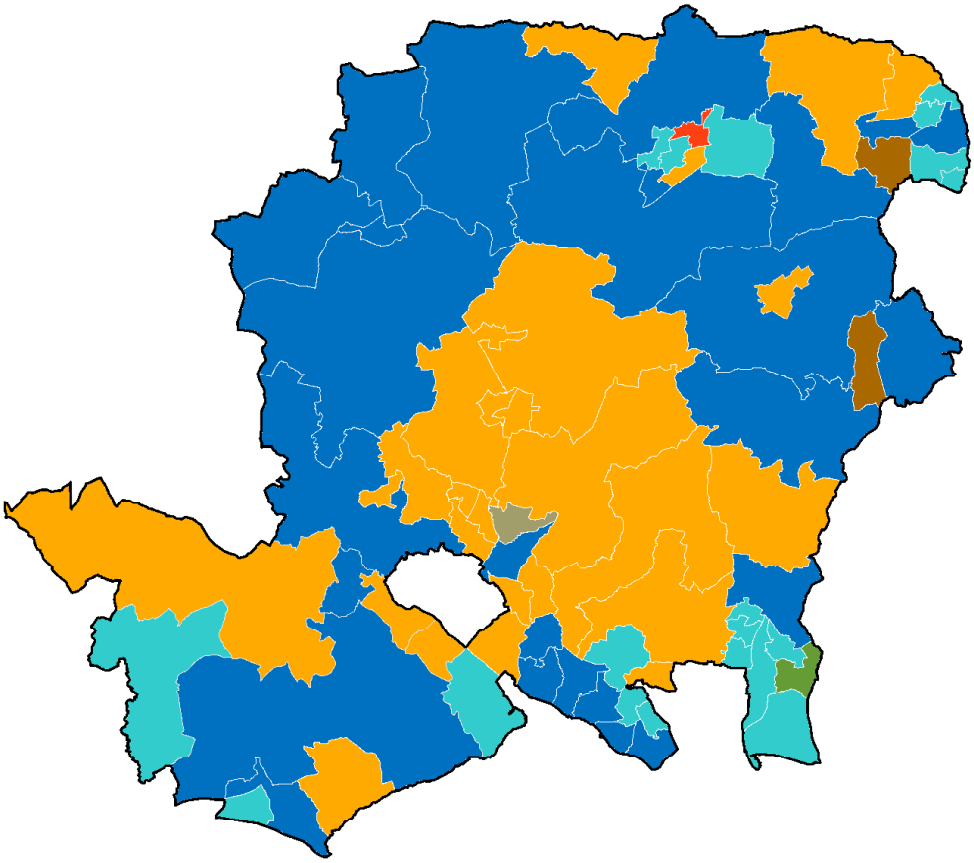

Harlow

11 ▲5	22	0 ▼6	10	0 ▲1	1	0 ◆	0	0 ◆	0	0 ◆	0

Conservatives retain control - majority: 11 seats

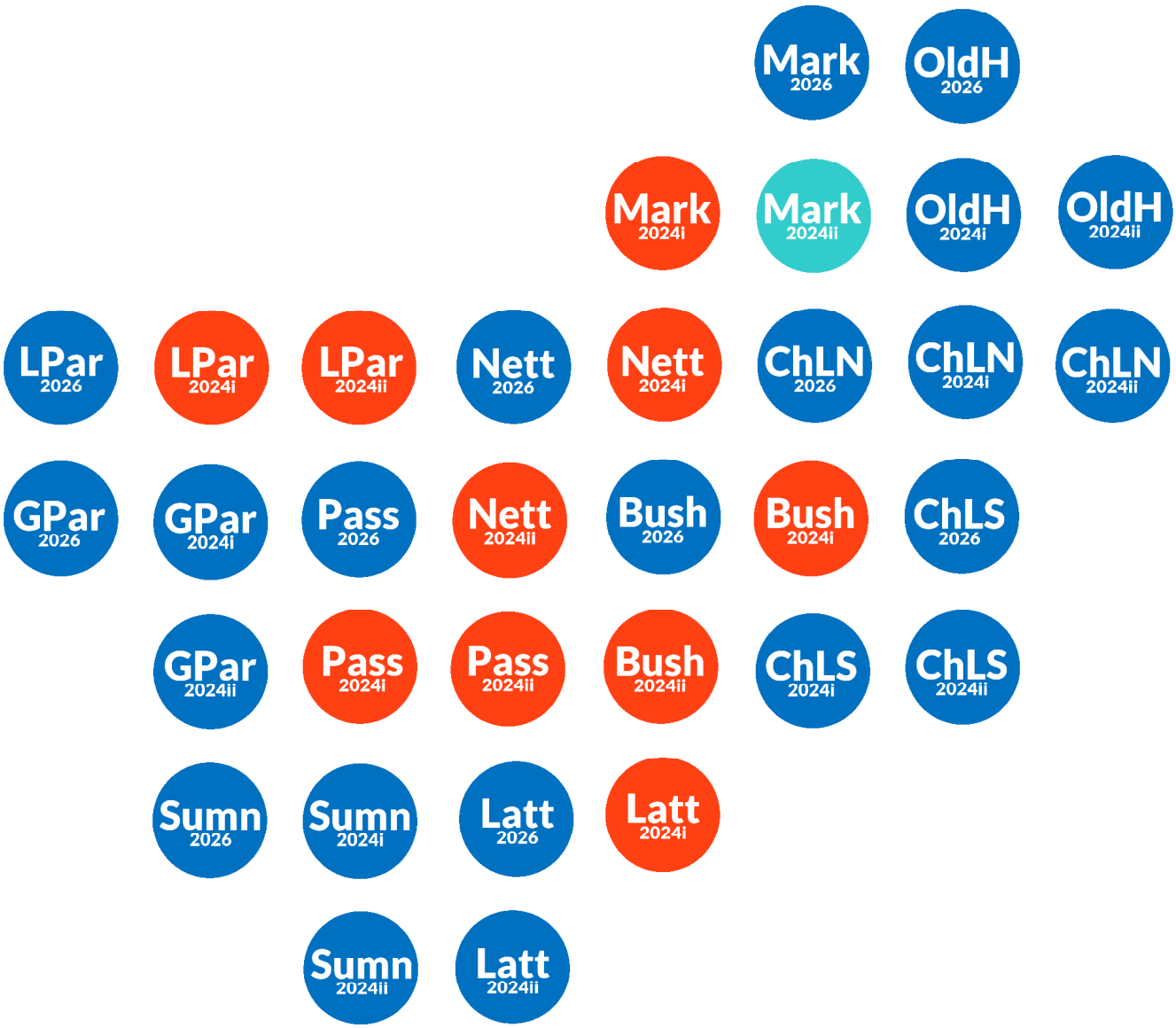

Harlow council-wide results

	seats	vote	seats	vote	seats	vote	seats	vote	seats	vote	seats	vote	total	maj	
2026	22	56.7	10	13.2	1	20.2	0	0.2	0	9.5	0	0.2	11	11	●
2024	17	39.4	16	39.8	0	11.4	0	1.8	0	0.0	0	7.6	33	1	●
2023	22	41.5	11	43.8	0	9.5	0	1.5	0	0.0	0	3.7	11	11	●
2022	21	48.5	12	38.9	0	9.3	0	0.3	0	0.0	0	3.0	11	9	●
2021	20	59.6	13	36.5	0	0.0	0	2.6	0	0.0	0	1.3	11	7	●
2019	13	35.5	20	38.7	0	0.0	0	3.0	0	14.7	0	8.1	11	7	●
2018	13	46.5	20	43.4	0	0.0	0	2.2	0	5.5	0	2.4	11	7	●
2016	11	34.8	18	40.1	0	0.0	0	1.9	0	22.7	4	0.5	11	3	●
2015	12	40.9	19	35.6	0	0.0	0	2.8	0	20.7	2	0.0	11	5	●
2014	11	28.1	17	33.3	0	0.0	0	2.7	5	34.0	5	1.9	11	1	●
2012	13	39.4	20	50.5	0	0.0	0	7.9	0	1.3	0	0.9	12	7	●
2011	17	42.3	14	46.1	0	0.0	2	10.8	0	0.8	0	0.0	11	1	●
2010	18	41.6	10	36.3	0	0.0	5	21.5	0	0.0	0	0.6	11	3	●
2008	19	50.9	6	27.4	0	0.0	8	20.8	0	0.6	1	0.3	11	4	●
2007	12	43.2	12	34.0	0	0.0	8	20.6	0	0.0	1	2.2	12		
2006	12	40.6	13	32.5	0	0.0	8	24.8	0	0.0	0	2.1	12		
2004	13	31.7	11	33.1	0	0.0	9	21.8	0	1.8	0	11.6	11		
2003	12	32.7	9	38.3	0	0.0	12	27.8	0	0.0	0	1.2	11		
2002	12	31.2	9	37.4	0	0.0	12	29.1	0	0.0	0	2.3	33		
2000	8	33.3	26	37.2	0	0.0	8	27.9	0	1.1	0	0.5	14	10	●
1999	4	32.1	34	47.4	0	0.5	4	18.2	0	0.0	0	1.8	14	26	●
1998	1	25.7	38	53.4	0	0.0	3	20.9	0	0.0	0	0.0	14	34	●
1996	0	22.9	39	66.8	0	0.7	3	9.6	0	0.0	0	0.0	14	36	●
1995	2	20.3	37	65.7	0	0.2	3	13.8	0	0.0	0	0.0	14	32	●
1994	6	23.3	33	57.3	0	0.0	3	18.5	0	0.0	0	0.9	14	24	●
1992	7	38.6	32	49.0	0	0.0	3	12.4	0	0.0	0	0.0	14	22	●
1991	6	34.5	33	49.9	0	0.0	3	15.5	0	0.0	0	0.1	14	24	●
1990	7	25.8	35	59.8	0	0.0	3	13.5	0	0.0	0	0.9	14	25	●
1988	4	29.7	35	60.1	0	0.0	3	9.9	0	0.0	0	0.3	14	28	●
1987	2	26.5	37	49.6	0	0.0	3	23.6	0	0.0	0	0.3	14	32	●
1986	2	15.3	36	61.8	0	0.0	4	22.9	0	0.0	0	0.0	14	30	●
1984	4	21.6	33	56.7	0	0.0	5	21.7	0	0.0	0	0.0	14	24	●
1983	3	23.2	34	47.4	0	0.0	4	29.4	0	0.0	1	0.0	14	26	●
1982	3	12.5	34	50.3	0	0.0	5	37.0	0	0.0	0	0.2	14	26	●
1980	7	24.7	33	62.3	0	0.0	2	12.8	0	0.0	0	0.2	14	24	●
1979	6	35.9	35	44.8	0	0.0	1	19.3	0	0.0	0	0.0	14	28	●
1978	3	30.1	35	54.4	0	0.0	4	15.0	0	0.0	0	0.5	14	28	●
1976	3	14.9	35	49.5	0	0.0	4	31.2	0	0.0	0	4.4	42	28	●
1973	0	16.7	38	62.9	0	0.0	4	15.1	0	0.0	0	5.3	42	34	●

Ward history of Harlow

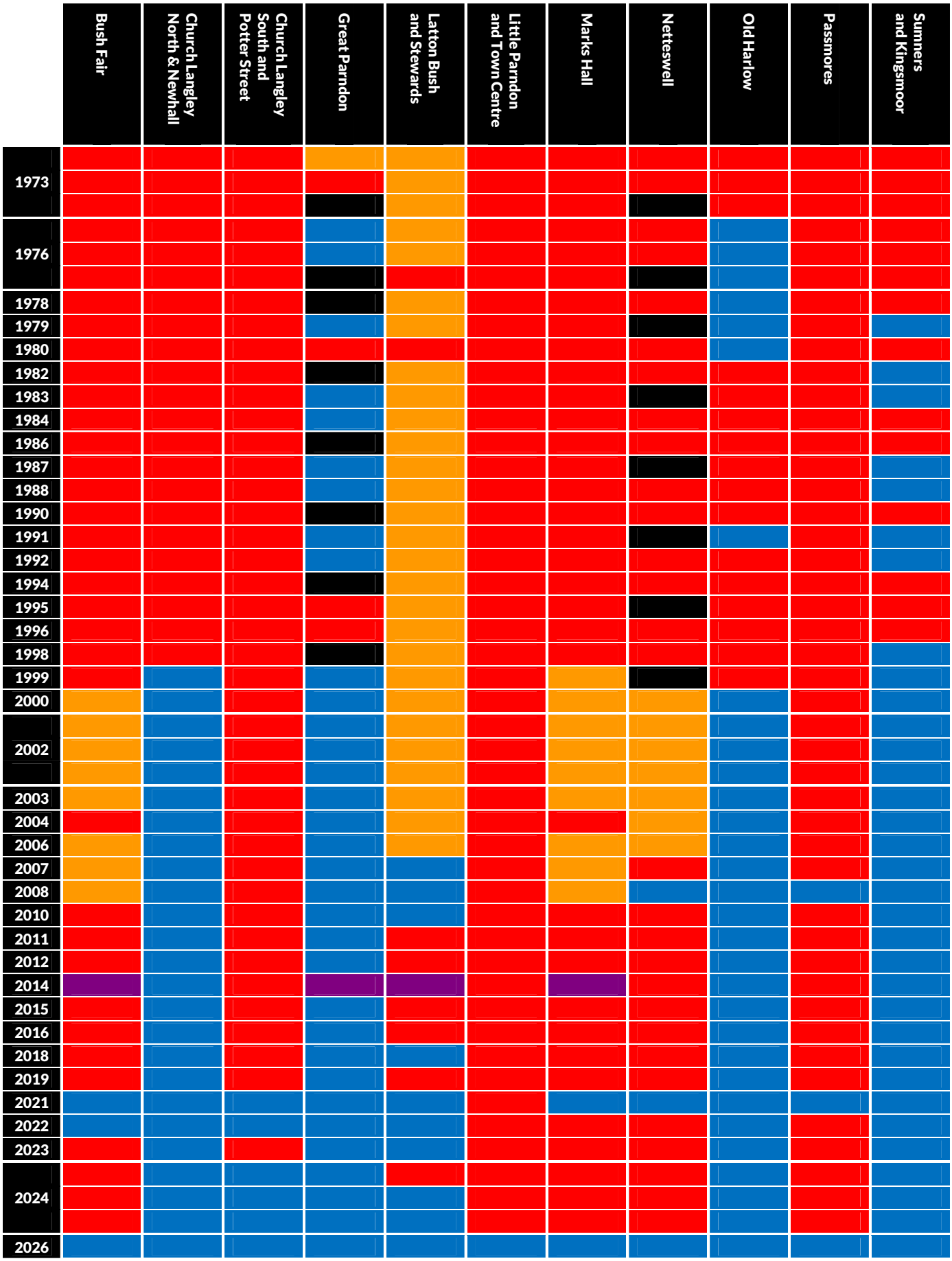

Bush Fair
Harlow

Geoff Longster	**Con**	**1,327**	**52.2**
Daniel Long	Ref	596	23.5
Rosanna M.D. Jackson	Lab	368	14.5
David S. Margetts	Grn	250	9.8

Church Langley North and Newhall
Harlow

***Michael E. Hardware**	**Con**	**1,636**	**65.4**
Tracy A. Cranfield	Ref	487	19.5
Jeffrey Mace	Lab	198	7.9
Benjamin White	Grn	179	7.2

Church Langley South and Potter Street
Harlow

***James Leppard**	**Con**	**1,682**	**58.7**
Amanda S.H. Maison	Ref	650	22.7
Harry Tennison	Lab	264	9.2
Paul I. King	Grn	235	8.2
Gary Roberts	Ind	32	1.1

Great Parndon
Harlow

***Matthew R. Saggers**	**Con**	**1,614**	**65.2**
Peter J. Buss	Ref	444	17.9
Anita Schultschik	Lab	242	9.8
Neil J. Crouch	Grn	177	7.1

Latton Bush and Stewards
Harlow

John Steer	**Con**	**1,604**	**59.8**
Stephen G. Thompson	Ref	497	18.5
Simon J. Vincent	Lab	362	13.5
Howard C. Beaumont	Grn	219	8.2

Little Parndon and Town Centre
Harlow

Simon N. Carter	**Con**	**866**	**45.8**
Lanie Shears	Lab	447	23.7
Wendy-Jane Harding	Ref	343	18.1
Madison M. Baker	Grn	234	12.4

Mark Hall
Harlow

John M. Purse	**Con**	**1,167**	**50.5**
Mark R.E. Gough	Ref	456	19.7
Christine A. Gallacher	Lab	357	15.5
Julie Taylor	Grn	330	14.3

Netteswell
Harlow

Colleen L. Morrison	**Con**	**1,029**	**49.5**
Cindy Fry	Ref	414	19.9
*Stefan P. Mullard-Toal	Lab	372	17.9
Charlie Hancock	Grn	223	10.7
Lesley A. Rideout	LD	41	2.0

Old Harlow
Harlow

***Susan J. Livings**	**Con**	**1,755**	**61.2**
Eileen M. McManus	Ref	608	21.2
Liam Kerrigan	Lab	247	8.6
Jennifer Steadman	Grn	240	8.4
Paul Lenihan	TUSC	16	0.6

Passmores
Harlow

Nidhi Hindocha	**Con**	**962**	**46.5**
Shirley A. McGee	Ref	442	21.4
*Jake D.A. Shepherd	Lab	424	20.5
Stephanie A.Marsh	Grn	242	11.7

Sumners and Kingsmoor
Harlow

***Emma L.M. Ghaffari**	**Con**	**1,571**	**62.0**
Jamie P.T. Winslow	Ref	471	18.6
Charlie Cochrane	Lab	267	10.5
Julie A. Bull	Grn	210	8.3
Andrew J. Hammond	TUSC	13	0.5

Summary of results: Harlow

	Year	Elec	%Poll	Con	Lab	LD	Grn	Ref	Oths
Bush Fair	2026	6,563	39.0	52.2	14.5		9.8	23.5	
	2024	6,397	28.3	32.8	43.7	5.1	10.1		8.1
	2023	5,469	24.7	33.5	51.2	4.7	10.6		
	2022	5,506	27.6	44.8	44.5	3.1	7.7		
Church Langley North and Newhall	2026	5,657	44.3	65.4	7.9		7.2	19.5	
	2024	5,318	27.3	58.3	30.0		11.7		
Church Langley	2023	6,378	24.5	64.3	25.8		9.9		
	2022	6,425	27.7	69.6	20.9		9.5		
Church Langley South and Potter Street	2026	6,808	42.5	58.7	9.2		8.2	22.7	1.1
	2024	6,669	26.6	50.8	30.4		10.7		8.1
Harlow Common	2023	5,429	27.8	43.0	47.1		9.9		
	2022	5,442	30.8	48.1	45.0		7.0		
Great Parndon	2026	5,604	44.4	65.2	9.8		7.1	17.9	
	2024	5,601	30.6	47.0	29.5		7.5		16.0
	2023	4,837	29.8	52.0	30.6		5.3		12.0
	2022	4,864	34.1	52.2	29.8				17.9
Latton Bush and Stewards	2026	6,941	38.8	59.8	13.5		8.2	18.5	
	2024	6,815	30.8	40.8	39.2		9.5		10.5
Staple Tye	2023	5,096	23.1	40.5	42.9		7.7		8.9
	2022	5,137	26.9	52.5	39.1		9.9		
Little Parndon and Town Centre	2026	5,246	36.3	45.8	23.7		12.4	18.1	
	2024	5,228	26.1	29.4	58.8		11.8		
Little Parndon and Hare Street	2023	6,415	23.6	29.9	65.7		4.4		
	2022	6,500	27.8	38.2	51.4		10.3		
Mark Hall	2026	5,746	40.3	50.5	15.5		14.3	19.7	
	2024	5,679	27.7	21.9	42.6	7.2	17.2		11.2
	2023	5,332	24.8	24.3	47.6	6.2	13.4		8.4
	2022	5,304	29.4	40.8	43.3		15.9		
Netteswell	2026	5,993	35.0	49.5	17.9	2.0	10.7	19.9	
	2024	5,749	24.9	27.6	53.0	10.1	9.3		
	2023	5,944	22.8	33.5	52.2	6.7	7.6		
	2022	5,735	27.7	39.5	49.9		10.6		
Old Harlow	2026	6,430	44.8	61.2	8.6		8.4	21.2	0.6
	2024	6,269	30.4	54.2	32.9		9.8		3.0
	2023	8,652	25.5	49.1	34.2		14.9		1.9
	2022	8,211	29.3	52.9	29.2		16.0		1.9
Passmores	2026	5,432	38.2	46.5	20.5		11.7	21.4	
	2024	5,339	27.0	25.9	50.2		10.9		13.0
Toddbrook	2023	5,557	25.2	32.8	56.0		11.2		
	2022	5,537	29.1	39.7	48.1		12.2		
Sumners and Kingsmoor	2026	6,174	41.1	62.0	10.5		8.3	18.6	
	2024	6,135	31.1	41.6	35.1		9.3		14.0
	2023	5,049	26.2	43.6	36.5	6.5			13.4
	2022	5,073	29.2	51.7	32.1		5.1		11.1

1977

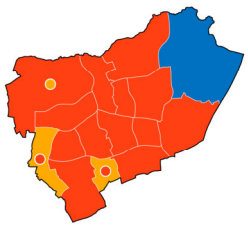

1978

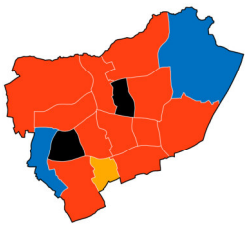

1979

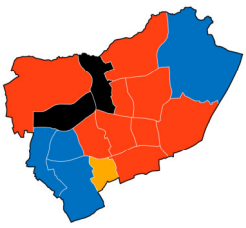

1980

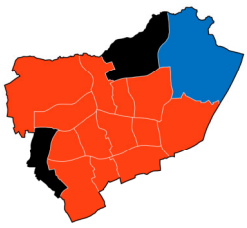

1982

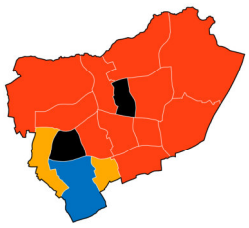

1983

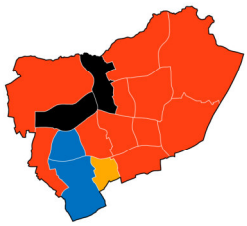

1984

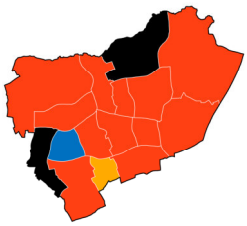

1986

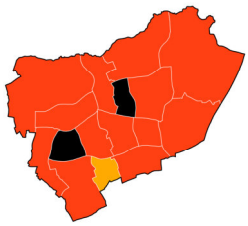

1987

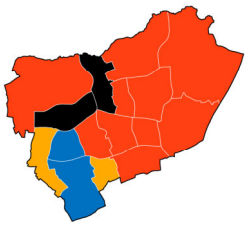

1988

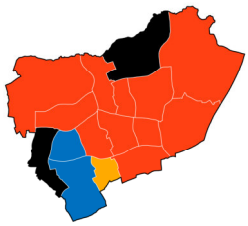

1990

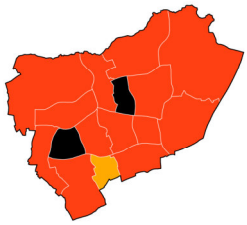

1991

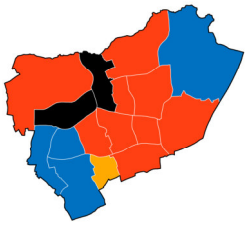

1992

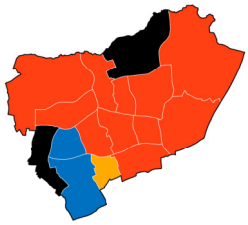

1994

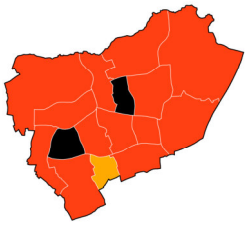

1995

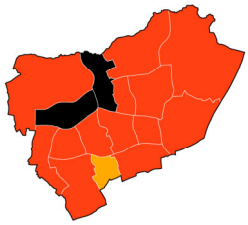

1996

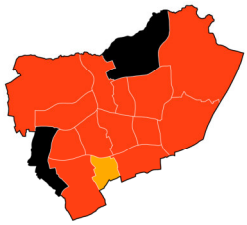

1998

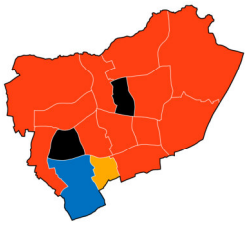

1999

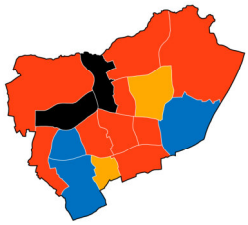

2000

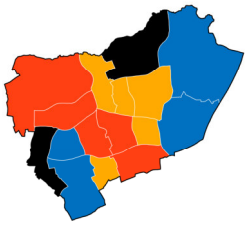

2002

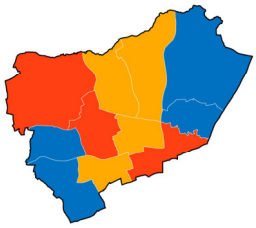

2003

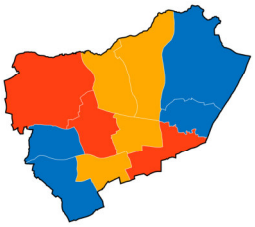

2004

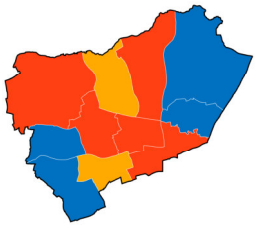

2006

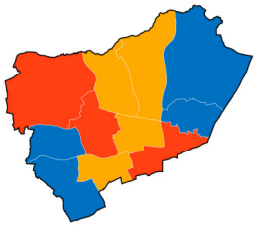

2007

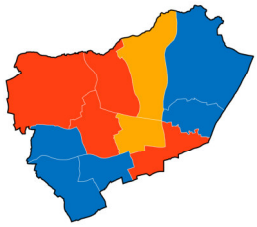

2008

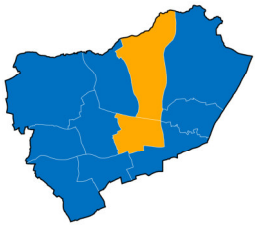

2010

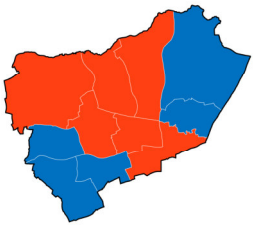

2011

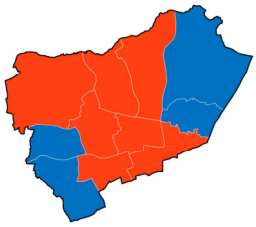

2012

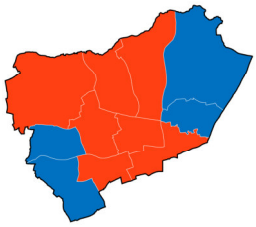

2014

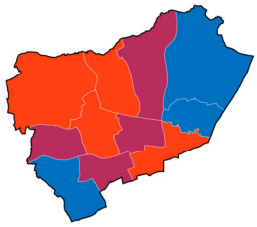

2015

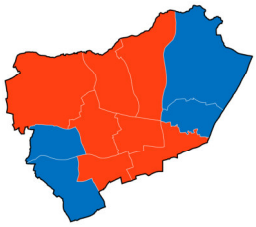

2016

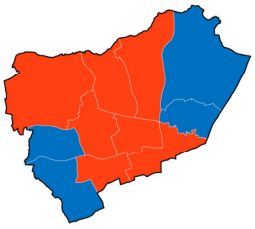

2018

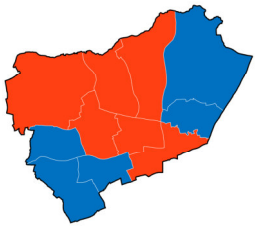

2019

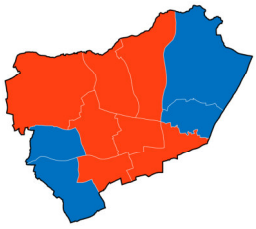

2021

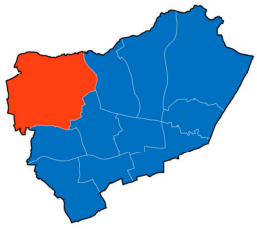

2022

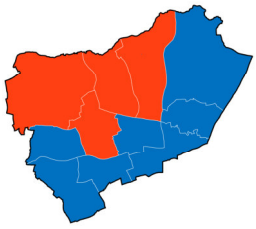

2023

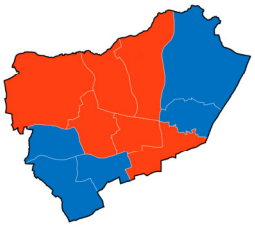

2024

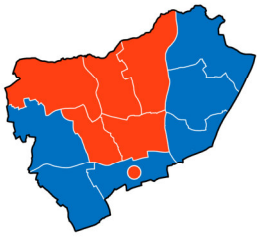

2026

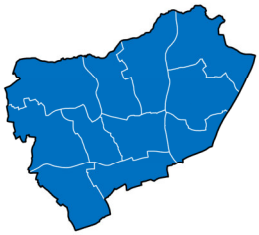

Hart

2 ▼1	8	0 ◆	0	0 ◆	0	4 ▲1	13	0 ◆	0	0 ◆	1	5 ◆	11

Council remains under no overall control
(Liberal Democrat - Community Campaign [Hart] administration)

Hart council-wide results

	seats	vote	seats	vote	seats	vote	seats	vote	seats	vote	seats	vote	total	maj	
2026	8	25.6	0	1.4	0	23.1	13	27.5	0	7.9	12	14.6	11		
2024	9	36.1	0	9.7	0	0.9	12	28.4	0	3.2	12	21.7	11		
2023	11	37.5	0	9.4	0	0.0	11	23.7	0	3.5	11	25.9	11		
2022	11	40.7	0	5.1	0	0.0	11	31.2	0	2.0	12	21.0	11		
2021	12	51.0	0	6.7	0	0.0	10	24.9	0	2.9	11	14.5	11		
2019	11	28.6	0	4.3	0	2.5	10	29.8	0	3.9	12	30.9	11		
2018	16	43.1	0	7.7	0	1.1	8	24.3	0	2.4	9	21.4	11		
2016	16	39.2	0	7.4	0	7.9	8	24.6	0	1.8	9	19.1	11		
2015	16	50.8	0	7.7	0	10.5	8	17.5	0	0.0	9	13.5	11		
2014	14	37.9	0	6.5	0	12.6	9	19.9	0	1.7	10	21.4	11		
2012	15	42.5	0	7.5	0	0.0	10	19.4	0	0.0	10	30.6	11		
2011	20	51.3	0	8.2	0	0.0	10	26.5	0	0.0	5	14.0	12	5	●
2010	20	53.3	0	1.3	0	0.0	10	27.7	0	0.0	5	17.7	12	5	●
2008	17	60.1	0	2.0	0	0.0	10	28.7	0	0.0	8	9.2	12		
2007	15	50.8	0	2.9	0	0.0	12	33.0	0	0.0	8	13.3	12		
2006	16	41.0	0	2.3	0	0.0	12	27.3	0	1.8	5	27.6	12		
2004	18	46.2	0	1.7	0	0.0	12	33.7	0	0.0	5	18.4	11	1	●
2003	22	51.8	0	3.0	0	0.0	10	44.0	0	1.2	3	0.0	12	9	●
2002	22	41.8	0	4.6	0	0.0	10	38.4	0	0.6	3	14.6	33	9	●
2000	18	56.3	0	6.8	0	0.0	12	29.7	0	0.0	5	7.2	11	1	●
1999	16	53.2	0	9.8	0	0.0	14	37.0	0	0.0	5	0.0	13		
1998	14	36.0	0	8.7	0	0.0	15	30.3	0	0.0	6	25.0	11		
1996	12	39.1	0	8.4	0	0.0	15	33.1	0	0.0	8	19.4	11		
1995	11	33.6	0	10.7	0	0.0	14	40.9	0	0.0	10	14.8	13		
1994	13	29.0	0	6.3	0	0.0	14	37.1	0	0.0	8	27.6	11		
1992	16	45.0	0	3.5	0	0.0	12	25.2	0	0.0	7	26.3	11		
1991	15	41.9	0	7.0	0	0.0	12	41.1	0	0.0	8	10.0	13		
1990	17	35.0	0	10.0	0	0.0	9	26.7	0	3.6	9	24.7	11		
1988	16	46.7	0	1.5	0	0.0	12	28.5	0	0.0	7	23.3	11		
1987	14	44.3	0	0.8	0	0.0	16	41.3	0	0.0	5	13.6	13		
1986	11	33.6	0	4.3	0	0.0	17	50.2	0	0.0	7	11.9	11		
1984	12	35.2	0	5.7	0	0.0	14	39.6	0	0.0	9	19.5	11		
1983	14	35.9	0	4.5	0	0.0	11	33.6	0	0.0	10	26.0	12		
1982	18	33.8	0	5.0	0	0.0	8	37.8	0	0.0	9	23.4	12	1	●
1980	21	40.9	0	2.8	0	0.0	5	32.1	0	0.0	9	24.2	12	7	●
1979	21	47.7	0	14.3	0	0.0	0	0.0	0	0.0	14	38.0	13	7	●
1978	14	55.4	1	9.8	0	0.0	0	1.8	0	0.0	20	33.0	11		
1976	14	39.6	2	7.6	0	0.0	0	2.1	0	0.0	19	50.7	35	3	●
1973	7	21.3	0	8.9	0	0.0	0	0.0	0	0.0	26	69.8	33	19	●

Ward history of Hart

	Blackwater and Hawley	Crookham East	Crookham West	Fleet Central	Fleet East	Fleet West	Hartley Wintney	Hook	Odiham	Yateley East	Yateley West
				6						4	
1973											
										1	
1976											
1978											
1979											
1980											
1982											
1983											
1984											
1986											
1987											
1988											
1990											
1991											
1992											
1994											
1995											
1996											
1998											
1999											
2000											
2002											
2003											
2004											
2006											
2007											
2008											
2010											
2011											
2012											
2014											
2015											
2016											
2018											
2019											
2021											
2022											
2023											
2024											
2026											

Blackwater and Hawley
Aldershot

Pamela Hardy	**LD**	**1,101**	**43.1**	**- 28.2**
Caroline J. Rasell	Ref	823	32.2	
Nathan Love	Con	328	14.5	- 14.2
Thyra C. Hawkes	Grn	189	7.4	
Benjamin G. Wickins	Lab	116	4.5	

Crookham East
North East Hampshire

***Gillian E. Butler**	**CCH**	**1,420**	**50.2**	**- 16.0**
David T. Lovell	Ref	519	18.4	
Andrew D. Henderson	Con	411	14.5	- 19.3
Andrew Parker	LD	261	9.2	
Emma Peacock	Grn	217	7.7	

Crookham West and Ewshot
North East Hampshire

***Wendy L. Makepeace-Browne**	**CCH**	**1,308**	**37.0**	**- 24.8**
Ruth S. Hamilton	Ref	838	23.7	
Bruce G. Bulgin	Con	765	21.6	- 16.6
Paul S.W. Einchcomb	LD	352	10.0	
Andrew Fallows	Grn	271	7.7	

Fleet Central
North East Hampshire

***Alan J. Oliver**	**CCH**	**1,262**	**40.6**	**- 4.4**
Candice Anderson-Chase	Con	759	24.4	- 14.6
George M. Parnell	Ref	557	17.9	
Jennifer Marsden	Grn	334	10.7	
Andrew N. Perkins	Lab	143	4.6	- 7.6
Alan Hope	MRL	56	1.8	- 2.1

Fleet East
North East Hampshire

Daniel Taylor	**LD**	**1,392**	**43.7**	**- 3.4**
Ewa R. Bialkowska	Con	742	23.3	- 15.2
Joseph Farrugia	Ref	639	20.1	
Samantha C. Davis	Grn	328	10.3	+ 2.1
Valmai E. Wainhouse	Lab	84	2.6	- 3.6

Fleet West
North East Hampshire

***Angela A. Delaney**	**CCH**	**958**	**29.1**	**- 17.6**
Roy Fang	Con	859	26.1	- 14.3
Edward Molyneux	LD	693	21.0	
Candice J. Walmsley	Ref	573	17.4	
Xin Y. Cheong	Grn	212	6.4	- 6.4

Hartley Wintney
North East Hampshire

***Timothy M. Southern**	**Con**	**1,510**	**44.2**	**- 21.2**
Anthony P. Over	LD	830	24.3	+ 2.1
Oren Kopit	Ref	759	22.2	
Robert Colfer	Grn	235	6.9	
Elaine R. Fordham	Lab	85	2.5	- 9.8

GAIN

Hook
North East Hampshire

Ann C. Batty	**LD**	**1,277**	**35.8**	**- 4.7**
Michael R. Thorne	Con	956	26.8	- 20.3
Clive R. Lawrance	Ref	851	23.9	
Graham Stacey	Grn	413	11.6	
Amanda Affleck-Cruise	Lab	68	1.9	- 10.5

Odiham
North East Hampshire

***Jonathan M. Hale**	**Con**	**1,529**	**48.7**	**- 10.6**
James R. Emery	LD	682	21.7	- 19.0
Gordon P.A. Smith	Ref	634	20.2	
Lars Mosesson	Grn	297	9.5	

Yateley East
Aldershot

***Stuart G. Bailey**	**LD**	**1,401**	**47.3**	**- 26.0**
Douglas A.G. Wheeler	Ref	949	32.1	
Andrew W. Boon	Con	371	12.5	- 14.2
David McDaid	Grn	238	8.0	

Yateley West
North East Hampshire

***Richard J. Quartermain**	**LD**	**1,499**	**50.9**	**- 10.9**
Trevor Lloyd-Jones	Ref	829	28.2	
Lisa J.N. Pope	Con	615	20.9	- 5.3

Summary of results: Hart

	Year	Elec	%Poll	Con	Lab	LD	Grn	Ref	CCH	Ind	Oths
Blackwater and Hawley	2026	6,423	39.9	12.8	4.5	43.1	7.4	32.2			
	2024	6,384	28.2	23.4	16.0	60.5					
	2023	6,190	30.4	26.0	10.7	63.4					
	2022	6,234	31.6	28.7		71.3					
Crookham East	2026	5,727	49.5	14.5		9.2	7.7	18.4	50.2		
	2024	5,855	35.9	28.5	10.9				60.6		
	2023	5,881	38.9	35.0	9.6				55.4		
	2022	5,933	39.4	33.8					66.2		
Crookham West and Ewshot	2026	8,338	42.6	21.6		10.0	7.7	23.7	37.0		
	2024	8,044	29.8	32.6					67.4		
	2023	7,911	32.4	35.4	8.9		10.9		44.8		
	2022	7,809	33.2	38.2					61.8		
Fleet Central	2026	6,771	46.1	24.4	4.6		10.7	17.9	40.6		1.8
	2024	6,668	38.7	35.1	15.8				45.4		3.7
	2023	6,614	38.2	37.7	14.9				44.3		3.1
	2022	6,763	38.5	39.0	12.2				45.0		3.9
Fleet East	2026	6,430	49.8	23.3	2.6	43.7	10.3	20.1			
	2024	6,177	39.4	34.3	10.1	44.4	11.3				
	2023	6,117	43.0	33.0	5.8	53.7	7.5				
	2022	6,019	42.3	38.5	6.2	47.1	8.2				
Fleet West	2026	6,792	48.7	26.1		21.0	6.4	17.4	29.1		
	2024	6,805	36.9	45.9	10.2				44.0		
	2023	6,837	36.8	39.1	10.3		7.9		42.7		
	2022	6,811	38.0	40.4			12.8		46.7		
Hartley Wintney	2026	7,309	46.9	44.2	2.5	24.3	6.9	22.2			
	2024	7,310	36.2	44.4	9.9	32.2					13.5
	2023	7,326	34.4	54.6		22.6				22.8	
	2022	7,409	35.4	65.4	12.3	22.2					
Hook	2026	7,608	46.9	26.8	1.9	35.8	11.6	23.9			
	2024	7,529	32.9	44.6	16.4	30.6	8.4				
	2023	7,458	37.2	37.9	16.1					46.1	
	2022	7,312	36.6	47.1	12.4	40.5					
Odiham	2026	6,468	48.8	48.7		21.7	9.5	20.2			
	2024	6,497	33.4	58.7	8.9	21.8	10.7				
	2023	6,569	35.0	61.8	8.1	19.5	10.6				
	2022	6,562	36.6	59.3		40.7					
Yateley East	2026	6,571	45.1	12.5		47.3	8.0	32.1			
	2024	6,661	32.2	18.4	8.1	59.6	3.8				10.2
	2023	6,690	32.8	26.7	8.5	60.5					4.3
	2022	6,769	34.4	26.7		73.3					
Yateley West	2026	6,614	44.9	20.9		50.9		28.2			
	2024	6,667	32.3	24.8		75.2					
	2023	6,655	34.2	25.5	10.5	60.7					3.4
	2022	6,663	36.3	26.2	9.9	61.8					2.2

1976

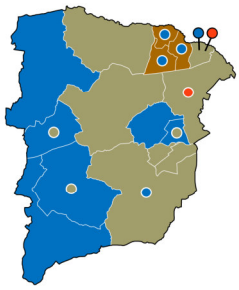

1978

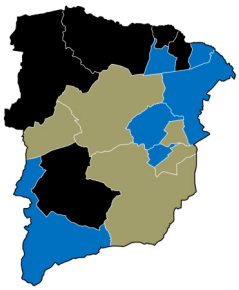

1979

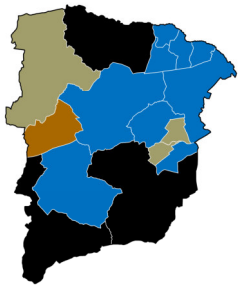

1980

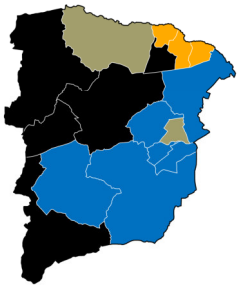

1982

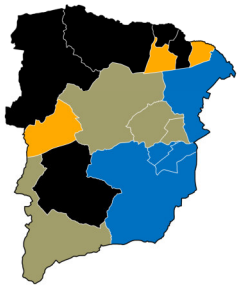

1983

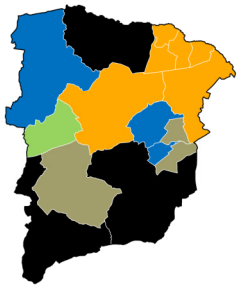

1984

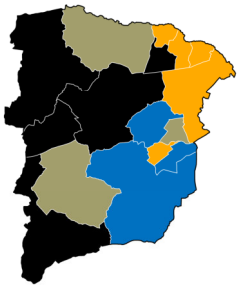

1986

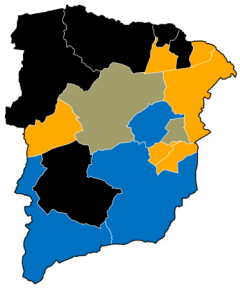

1987

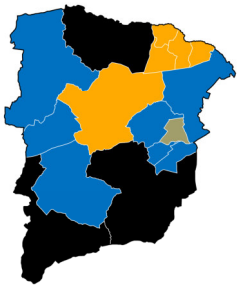

1988

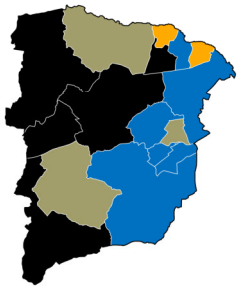

1990

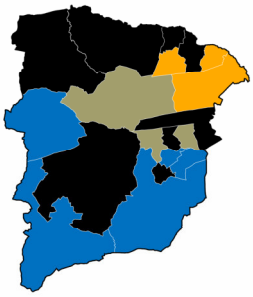

1991

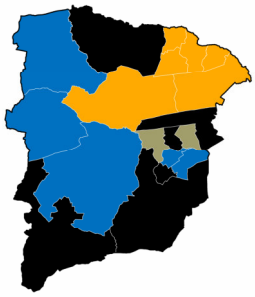

1992

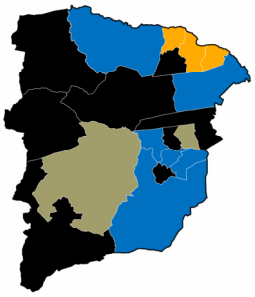

1994

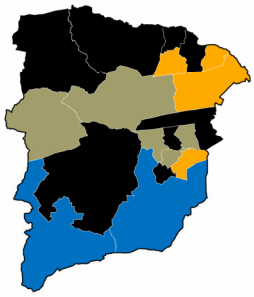

1995

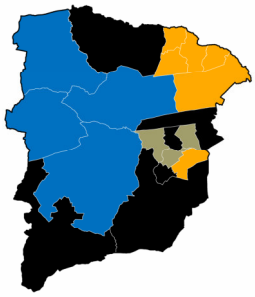

1996

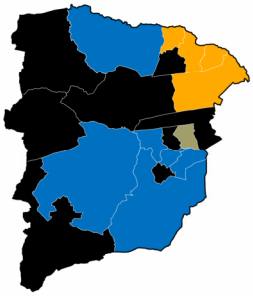

1998

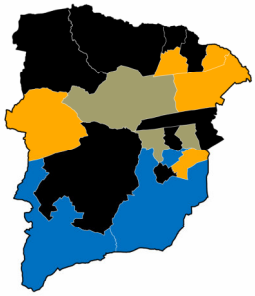

1999

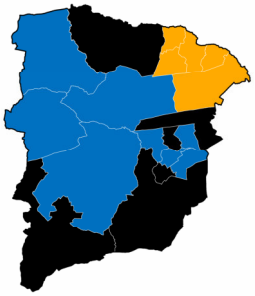

2000

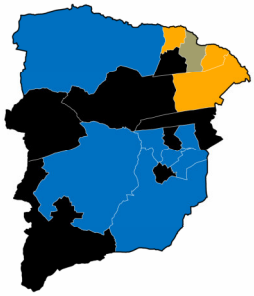

2002

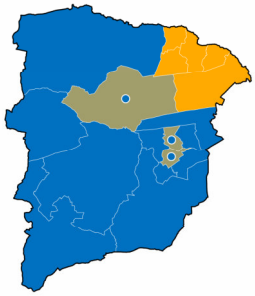

2003

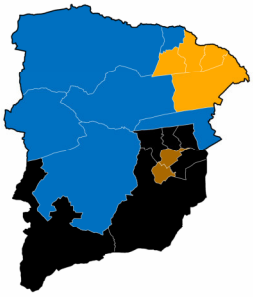

2004

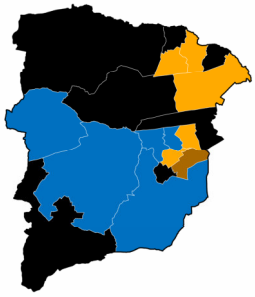

2006

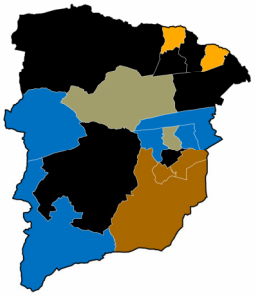

2007

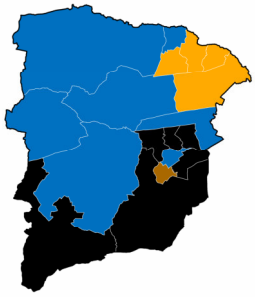

2008

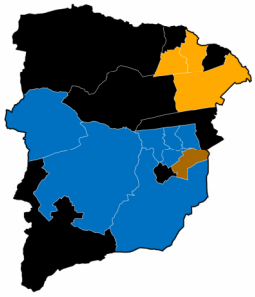

2010

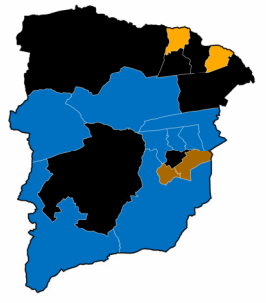

2011

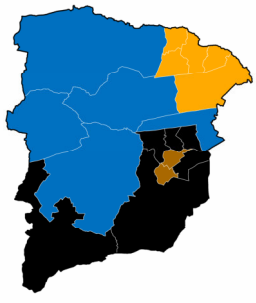

2012

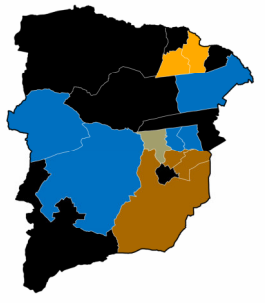

2014

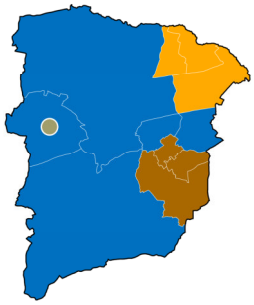

2015

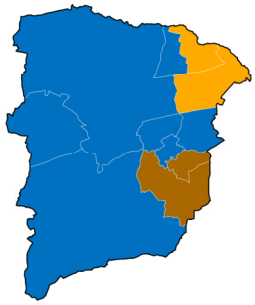

2016

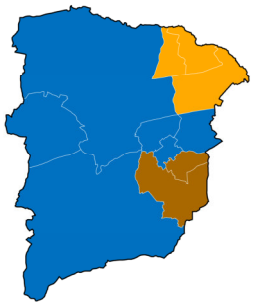

2018

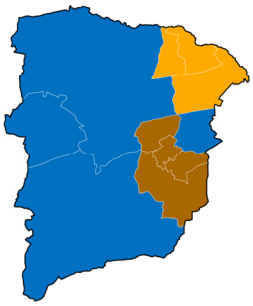

2019

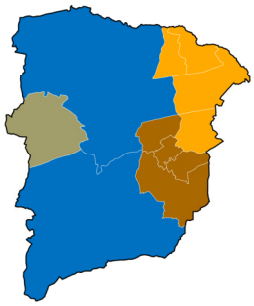

2021

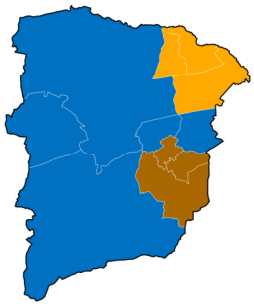

2022

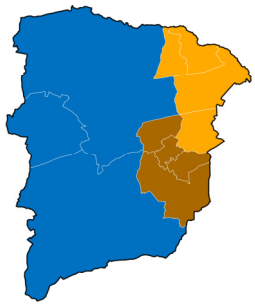

2023

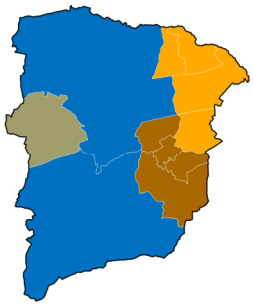

2024

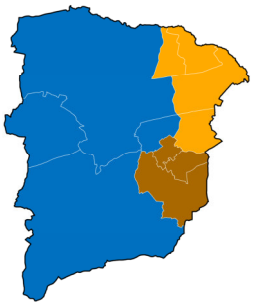

2026

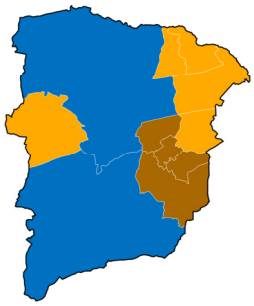

Hartlepool

0 ▼7	0	0 ▼11	14	12 ▲15	15	0 ◆	0	0 ◆	0	0 ▲3	7

Labour lose to no overall control (Reform UK minority administration)



Hartlepool council-wide results

	seats	vote	seats	vote	seats	vote	seats	vote	seats	vote	seats	vote	total	maj	
2026	0	9.9	14	25.3	15	49.7	0	2.5	0	9.4	7	3.2	12		
2024	7	24.6	25	46.5	0	0.0	0	0.0	0	0.0	4	28.9	12	14	●
2023	12	22.6	18	44.6	0	0.0	0	1.5	0	0.0	6	31.3	12		
2022	15	34.2	11	42.5	0	0.0	0	2.1	0	0.0	10	21.2	12		
2021	13	34.7	11	23.5	0	0.0	0	0.4	0	0.0	12	41.4	36		
2019	2	10.1	10	28.2	1	7.6	0	2.4	0	0.6	20	51.1	11		
2018	3	24.4	21	35.6	0	0.0	0	0.0	0	2.3	9	37.7	11	9	●
2016	3	16.2	21	36.3	3	35.9	0	0.0	0	3.2	9	8.4	11	9	●
2015	3	17.0	22	29.6	0	25.6	0	0.0	0	4.6	8	23.2	11	11	●
2014	3	13.7	19	31.0	2	25.5	0	2.0	0	0.0	11	27.8	11	5	●
2012	3	13.5	21	34.8	0	11.0	0	4.1	0	0.0	9	36.6	33	9	●
2011	4	23.8	29	45.6	0	11.1	2	3.7	0	0.0	12	15.8	15	11	●
2010	4	24.1	24	41.6	0	9.1	5	11.7	0	0.0	14	13.5	16	1	●
2008	5	22.3	23	31.6	0	11.1	6	13.9	0	0.0	13	21.1	15		
2007	4	14.6	24	33.3	0	11.5	7	19.0	0	0.0	12	21.6	16	1	●
2006	4	12.8	27	32.9	0	12.3	7	24.1	0	0.0	9	17.9	16	7	●
2004	4	11.8	25	30.9	0	15.2	9	23.2	0	0.0	9	18.9	47	3	●
2003	7	14.8	22	38.1	0	7.9	11	26.1	0	0.0	7	13.1	16		
2002	8	18.3	23	49.4	0	2.8	12	24.7	0	0.0	4	4.8	16		
2000	10	23.1	21	37.8	0	0.0	14	39.1	0	0.0	2	0.0	15		
1999	6	18.1	30	43.8	0	0.0	10	33.5	0	0.0	1	4.6	16	13	●
1998	5	20.7	33	43.1	0	0.0	8	32.1	0	0.0	1	4.1	16	19	●
1996	2	17.9	39	54.6	0	0.0	5	25.5	0	0.0	1	2.0	15	31	●
1995	2	18.5	39	53.7	0	0.0	5	23.3	0	0.0	1	4.5	47	31	●
1994	12	17.4	26	50.2	0	0.0	8	32.4	0	0.0	1	0.0	15	5	●
1992	12	35.3	28	41.1	0	0.0	6	22.3	0	0.0	1	1.3	16	9	●
1991	11	28.6	30	40.9	0	0.0	5	30.5	0	0.0	1	0.0	16	13	●
1990	10	29.0	33	54.5	0	0.0	3	14.2	0	0.0	1	2.3	15	19	●
1988	10	26.9	34	53.0	0	0.0	2	13.2	0	0.0	1	6.9	16	21	●
1987	11	31.2	32	44.7	0	0.0	2	24.1	0	0.0	2	0.0	16	17	●
1986	10	29.6	34	53.8	0	0.0	1	13.9	0	0.0	2	2.7	15	21	●
1984	11	32.8	33	51.0	0	0.0	1	9.7	0	0.0	2	6.5	16	19	●
1983	11	42.4	34	50.5	0	0.0	0	7.1	0	0.0	2	0.0	16	21	●
1982	13	29.5	31	43.8	0	0.0	0	24.5	0	0.0	3	2.2	16	15	●
1980	13	41.3	31	51.5	0	0.0	0	0.0	0	0.0	3	7.2	16	15	●
1979	16	40.0	24	53.2	0	0.0	0	0.0	0	0.0	7	6.8	16	1	●
1978	15	31.8	19	40.8	0	0.0	0	0.0	0	0.0	13	27.4	15		
1976	15	34.5	17	30.4	0	0.0	0	0.0	0	0.0	15	35.1	47		
1973	15	47.9	30	45.7	0	0.0	1	6.4	0	0.0	0	0.0	46	14	●

Ward history of Hartlepool

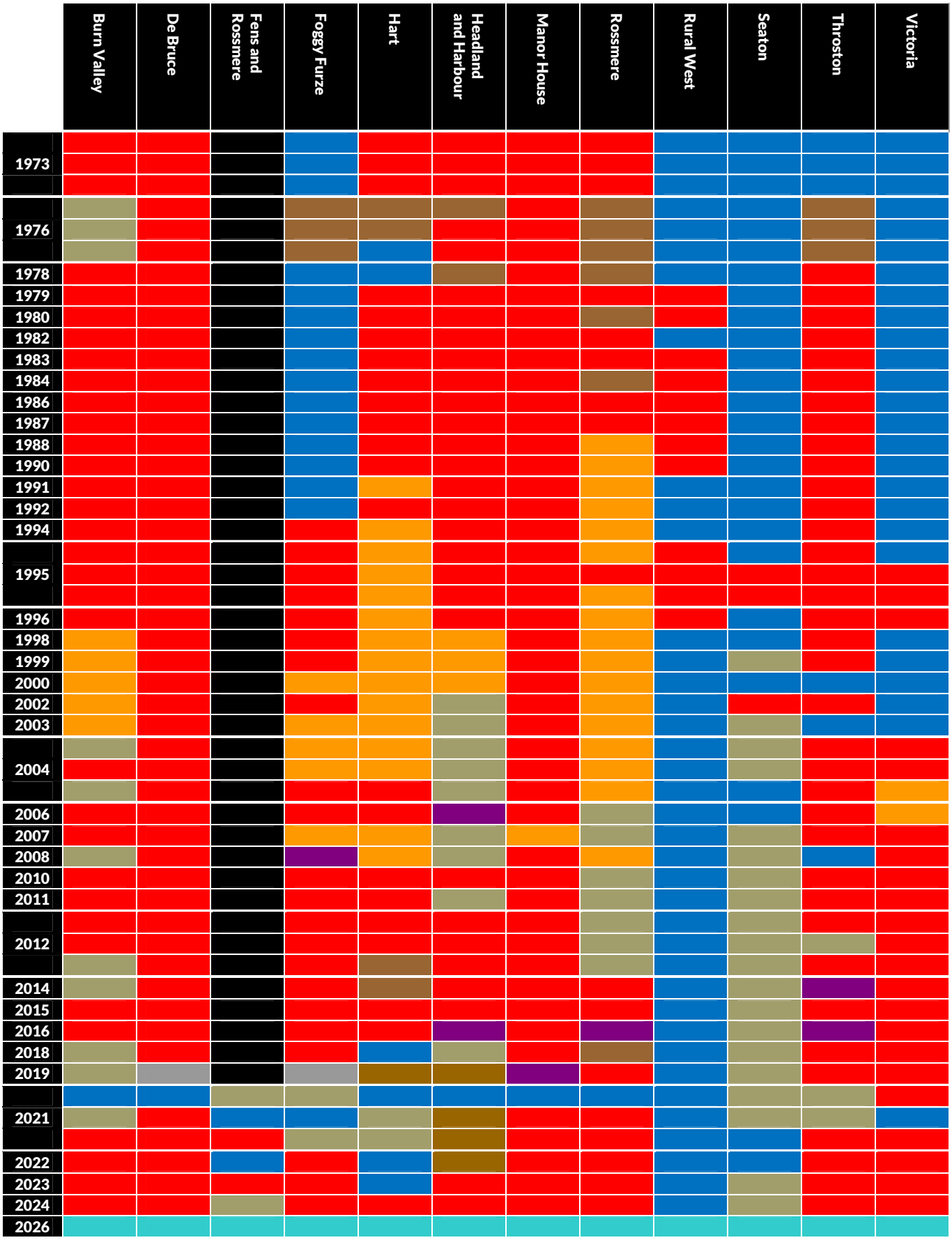

Burn Valley
Hartlepool

Graham L. Harrison	**Ref**	**847**	**41.1**	
Owen C. Riddle	Lab	740	35.9	- 33.1
India J. Robertson	Grn	252	12.2	
Bryan Thompson	Con	165	8.0	- 23.0
Lucas Hennells-Barber	LD	57	2.8	

De Bruce
Hartlepool

Nicholas Anderson	**Ref**	**1,080**	**60.0**	
*Rachel J. Creevy	Lab	459	25.5	- 26.2
Jasime J. Khan	Grn	146	8.1	
Lydia D. Waller	Con	114	6.3	- 20.7

Fens and Greatham
Hartlepool

David Bruce	**Ref**	**1,226**	**46.6**	
Mark J. Hanson	Lab	857	32.6	- 16.3
*Robert Buchan	Con	373	14.2	- 36.9
Lisa M. Arnell	Grn	173	6.6	

Foggy Furze
Hartlepool

Robert Stevenson	**Ref**	**1,001**	**47.4**	
*Melanie Morley	Lab	470	22.3	- 17.3
Connor Stallard	LD	324	15.3	+10.2
Michael Cherrington	Grn	163	7.7	
Christopher Groves	Con	154	7.3	- 17.2

Hart
Hartlepool

Brian Cowie	**Ref**	**1,128**	**45.3**	
Jake E. Swinburne	Lab	535	21.5	- 17.2
Robin Cook	Ind	205	8.2	
Michael A. Brookes	Grn	189	7.6	
David Nicholson	Con	186	7.5	- 31.2
Joanne Banks	Ind	132	5.3	
Stuart A. Campbell	Ind	68	2.7	
Barry McKinstray	LD	46	1.8	

Headland and Harbour
Hartlepool

Scott Gaiety	**Ref**	**1,150**	**53.0**	
Amanda Davis	Lab	549	25.3	- 8.4
Jessica L. Ingham	Grn	223	10.3	
John Mawhinney	Con	175	8.1	- 13.3
Nathan M. McLauchlan	LD	73	3.4	

Manor House
Hartlepool

Ronald Buglass	**Ref**	**1,041**	**66.3**	
*Pamela C. Hargreaves	Lab	354	22.6	- 27.6
Thomas A. Casey	Grn	174	11.1	

Rossmere
Hartlepool

Christine Wiley	**Ref**	**1,017**	**64.4**	
*Maurice E. Boddy	Lab	307	19.5	- 23.1
Matthew J. Hartley	Grn	144	9.1	
Veronica Nicholson	Con	110	7.0	- 15.7

Rural West
Hartlepool

Richard I. Hughes	**Ref**	**1,309**	**43.2**	
Thomas Cassidy	Con	840	27.7	- 17.3
Sara K.M. Hamouda	Lab	578	19.1	- 4.6
Simon N. Crute	Grn	304	10.0	

Seaton
Hartlepool

Peter Storey	**Ref**	**1,062**	**45.4**	**+28.0**
Nicholas B. Cain	Lab	486	20.8	- 6.3
*Gordon Cranney	Ind	410	17.5	
Mia G. Brown	Grn	167	7.1	
John Harrison	Con	148	6.3	- 49.3
Michael Noppen	LD	65	2.8	

Throston
Hartlepool

Amanda E. Napper	**Ref**	**1,012**	**53.4**	
Jack A. Callaghan	Lab	550	29.0	- 21.7
Ewan D. Train	Grn	132	7.0	
Margaret Lyall	Con	125	6.6	- 15.9
Samuel A. Carr	LD	77	4.1	

Victoria
Hartlepool

Adam Gaines	**Ref**	**766**	**43.5**	
*Gary Allen	Lab	553	31.4	- 28.8
Connor J. Dorrian	Grn	319	18.1	
Rodney Pangbourne	Con	123	7.0	- 21.6

Summary of results: Hartlepool

	Year	Elec	%Poll	Con	Lab	LD	Grn	Ref	Ind	Oths
Burn Valley	2026	5,761	35.9	8.0	35.9	2.8	12.2	41.1		
	2024	5,818	29.2	20.1	54.5				9.4	16.0
	2023	5,899	25.1	18.4	60.8				13.4	7.3
	2022	5,886	29.5	31.0	69.0					
De Bruce	2026	5,681	31.7	6.3	25.5		8.1	60.0		
	2024	5,664	24.5	23.9	54.8					21.3
	2023	5,697	21.0	16.2	63.8					19.9
	2022	5,786	24.2	27.0	51.7				6.8	14.5
Fens and Greatham	2026	5,824	45.2	14.2	32.6		6.6	46.6		
	2024	5,566	37.6	14.9	29.9				42.5	12.6
	2023	5,535	33.9	25.0	41.7				28.2	5.1
	2022	5,506	34.4	51.1	48.9					
Foggy Furze	2026	6,258	33.8	7.3	22.3	15.3	7.7	47.4		
	2024	6,267	25.7	31.5	58.0					10.5
	2023	6,293	21.6	27.4	52.4	12.7				7.4
	2022	6,397	25.0	24.5	39.6	5.1			30.7	
Hart	2026	6,556	38.0	7.5	21.5	1.8	7.6	45.3	16.3	
	2024	6,183	32.1	31.9	42.6				13.1	12.4
	2023	5,957	26.4	31.6	31.4				37.0	
	2022	5,846	28.3	38.7	34.1				27.2	
Headland and Harbour	2026	6,756	32.1	8.1	25.3	3.4	10.3	53.0		
	2024	6,575	25.2	20.2	51.4				14.9	13.5
	2023	6,603	20.5	19.5	40.8					39.7
	2022	6,513	23.4	21.4	33.7					44.8
Manor House	2026	5,986	26.3		22.6		11.1	66.3		
	2024	5,955	18.0	15.1	58.8				6.0	20.1
	2023	6,094	15.6	18.6	58.2	9.5				13.7
	2022	6,094	20.1	27.7	50.2				11.3	10.7
Rossmere	2026	5,452	29.0	7.0	19.5		9.1	64.4		
	2024	5,416	22.2	23.1	54.4					22.5
	2023	5,508	18.8		52.0				36.3	11.7
	2022	5,550	21.3	22.7	42.6				31.0	3.6
Rural West	2026	7,039	43.2	27.7	19.1		10.0	43.2		
	2024	6,478	38.8	48.1	33.5					18.5
	2023	6,163	33.7	47.4	27.2				21.8	3.6
	2022	5,883	37.2	45.0	23.7	12.5			18.8	
Seaton	2026	5,453	43.0	6.3	20.8	2.8	7.1	45.4	17.5	
	2024	5,484	33.4	12.1	19.6				58.9	9.5
	2023	5,527	29.6	19.5	19.4				52.1	9.0
	2022	5,516	30.9	55.6	27.1					17.4
Throston	2026	5,939	32.0	6.6	29.0	4.1	7.0	53.4		
	2024	5,979	27.5	21.4	62.5					16.2
	2023	6,110	23.5		50.2				38.9	10.9
	2022	6,183	41.1	22.5	50.7				26.9	
Victoria	2026	5,619	31.5	7.0	31.4		18.1	43.5		
	2024	5,655	24.2	19.7	64.7					15.6
	2023	5,652	21.6	27.3	62.8					9.9
	2022	5,743	22.9	28.6	60.2					11.1

2004

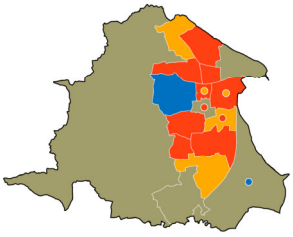

2006

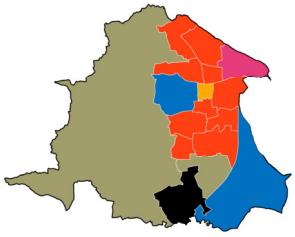

2007

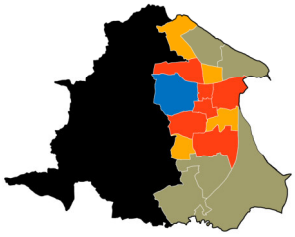

2008

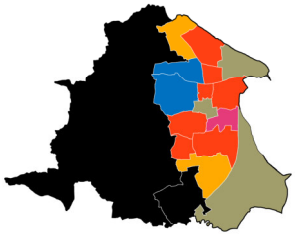

2010

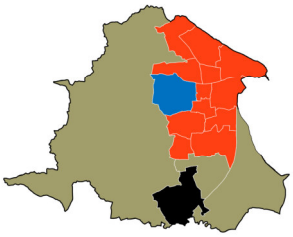

2011

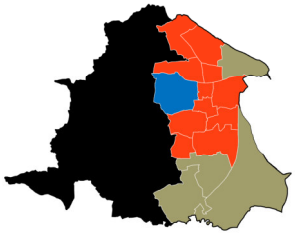

2012

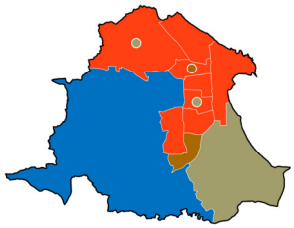

2014

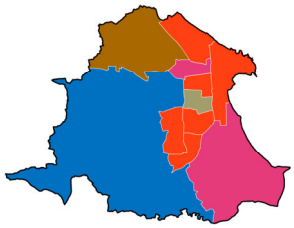

2015

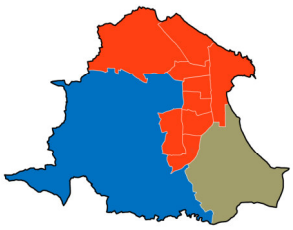

2016

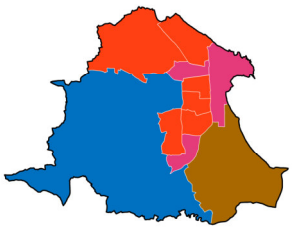

2018

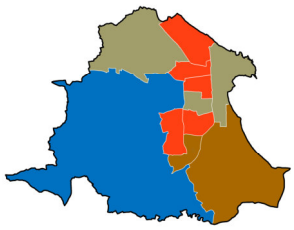

2019

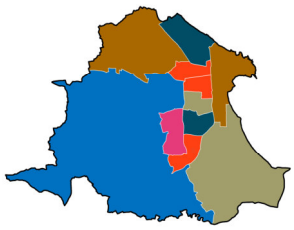

2021

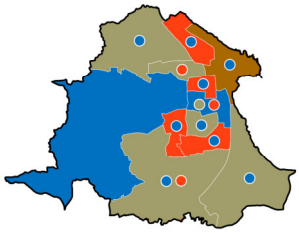

2022

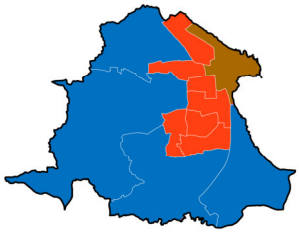

2023

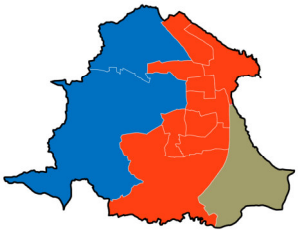

2024

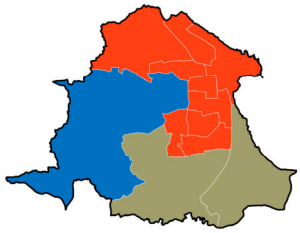

2026

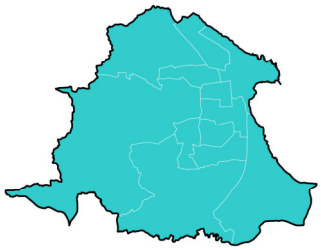

Hastings

0	2	0	3	6	6	0	0	10	19	0	0	0	2
▼3		▼5		▲6		◆		▲7		▼5		◆	

Greens gain from no overall control - majority: 7 seats

Hastings council-wide results

	seats	vote	seats	vote	seats	vote	seats	vote	seats	vote	seats	vote	total	maj	
2026	2	10.0	3	16.3	6	25.9	0	1.0	19	43.3	2	3.6	16	6	●
2024	5	19.1	8	32.4	0	1.4	0	2.0	12	37.7	7	7.4	16		
2022	12	29.6	16	42.1	0	0.0	0	4.7	3	23.5	4	0.1	16		
2021	12	39.3	19	37.0	0	0.0	0	5.5	1	18.1	1	0.1	16	6	●
2018	8	31.5	24	45.9	0	0.3	0	11.5	0	10.8	0	0.0	32	16	●
2016	8	30.4	24	49.5	0	5.5	0	7.4	0	6.5	0	0.7	16	16	●
2014	8	31.1	24	47.8	0	10.5	0	7.5	0	2.7	0	0.4	16	16	●
2012	10	33.5	22	53.0	0	0.0	0	9.0	0	3.9	0	0.6	16	12	●
2010	15	37.2	16	40.2	0	0.0	1	20.6	0	0.0	0	2.0	16		
2008	15	42.5	13	34.7	0	0.5	3	19.0	0	0.0	1	3.3	16		
2006	17	39.5	10	33.0	0	0.0	5	23.1	0	2.7	0	1.7	16	2	●
2004	13	37.0	15	33.0	0	2.1	4	23.6	0	4.3	0	0.0	16		
2002	10	30.0	21	42.9	0	0.0	1	21.3	0	4.3	0	1.5	32	10	●
2000	6	36.1	18	33.7	0	0.0	8	30.2	0	0.0	0	0.0	11	4	●
1999	2	23.3	18	46.0	0	0.0	12	29.1	0	1.6	0	0.0	10	4	●
1998	1	22.0	18	48.5	0	0.0	13	28.0	0	1.5	0	0.0	11	4	●
1996	0	17.7	15	42.8	0	1.5	17	36.0	0	0.0	0	2.0	11	2	●
1995	5	19.1	12	43.4	0	0.0	14	37.5	0	0.0	1	0.0	10		
1994	8	24.1	10	36.8	0	0.0	12	37.9	0	0.6	2	0.6	11		
1992	14	41.0	9	20.7	0	0.0	9	35.1	0	1.6	0	1.6	11		
1991	12	31.1	10	25.6	0	0.0	9	39.9	0	3.3	1	0.1	10		
1990	13	29.4	9	34.2	0	0.0	9	29.5	0	4.1	1	2.8	11		
1988	12	36.2	8	26.0	0	0.0	12	33.3	0	4.0	0	0.5	11		
1987	11	37.9	7	22.6	0	0.0	14	36.8	0	2.3	0	0.4	16		
1986	11	28.9	8	28.9	0	0.0	13	39.4	0	2.0	0	0.8	11		
1984	13	28.1	8	30.0	0	0.0	10	36.8	0	3.1	1	2.0	11		
1983	12	41.8	9	26.0	0	0.0	9	31.0	0	1.2	2	0.0	11		
1982	13	35.6	8	24.7	0	0.0	10	33.9	0	0.0	1	5.8	11		
1980	15	34.7	9	34.2	0	0.0	7	30.0	0	0.0	1	1.1	11		
1979	16	41.3	8	17.7	0	0.0	7	34.5	0	0.0	1	6.5	32		
1976	20	44.2	8	25.5	0	0.0	4	25.8	0	0.0	1	4.5	33	7	●
1973	12	37.5	11	25.7	0	0.0	9	32.3	0	0.0	1	4.5	33		

Ward history of Hastings

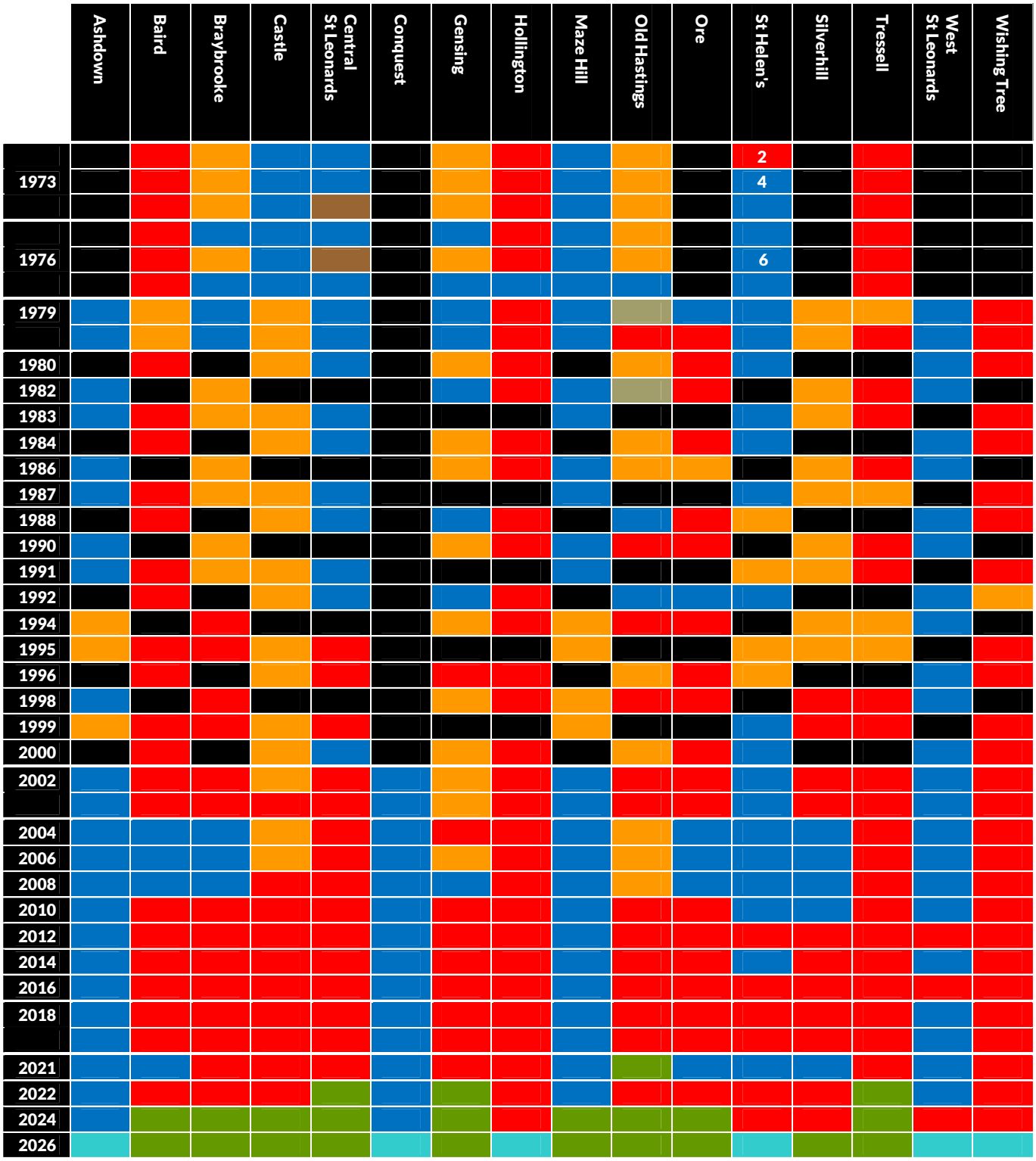

Ashdown
Hastings and Rye

Daniel Kendrick	**Ref**	**628**	**37.1**	
Marie L. Parfitt	Grn	407	24.0	+15.2
*Michael J. Edwards	Con	363	21.4	- 28.3
Louise Chantal	Lab	202	11.9	- 16.2
Robert J. Wakeford	LD	95	5.6	- 7.7

Baird
Hastings and Rye

William Rumfitt	**Grn**	**492**	**31.9**	**+24.6**
Jack P. McCree	Ref	438	28.4	
*Michael Turner	Ind	335	21.7	
Liam Atkins	Con	151	9.8	- 27.7
Richard Dillon	Lab	128	8.3	- 43.6

Braybrooke
Hastings and Rye

Archie Lauchlan	**Grn**	**1,232**	**59.0**	**+51.7**
Joshua Matthews	Lab	364	17.4	- 34.5
Yoong Kam	Ref	353	16.9	
John R. Waterfall	Con	138	6.6	- 13.4

Castle
Hastings and Rye

Stephanie Fawbert	**Grn**	**1,404**	**63.9**	**+22.2**
Graeme White	Ref	336	15.3	
*Judith Rogers	Lab	333	15.2	- 26.8
Charlie Cooke	Con	125	5.7	- 7.7

Central St Leonards
Hastings and Rye

Solly Solamito	**Grn**	**1,303**	**61.1**	**+17.5**
Alexander Dudley	Ref	378	17.7	
Trevor Redmond	Lab	344	16.1	- 25.5
Caroline J. Kerswell	Con	107	5.0	- 6.9

Conquest
Hastings and Rye

Robert Drew	**Ref**	**607**	**34.3**	
Ian J. Gillam	Grn	444	25.1	+17.3
Roger Streeten	Con	398	22.5	- 24.8
Hugh P. Nicholson	Lab	235	13.3	- 13.5
Stewart G. Rayment	LD	87	4.9	- 12.2

Gensing
Hastings and Rye

***Amanda C. Jobson**	**Grn**	**1,436**	**66.2**	**+20.9**
Jet Rankin	Ref	365	16.8	
John Williams	Lab	274	12.6	- 26.6
Shane Atkins	Con	95	4.4	- 7.6

Hollington
Hastings and Rye

Will Chapman	**Ref**	**484**	**38.0**	
Angela L. Harris	Lab	261	20.5	- 40.5
Andrea Cowhig	Ind	197	15.5	
Justin L. Wynne	Grn	196	15.4	+ 5.6
Matthew C. Ainsworth	Con	135	10.6	- 18.7

Maze Hill
Hastings and Rye

Karen Simnett	**Grn**	**969**	**48.4**	**+29.5**
Rosie Murphy	Ref	499	24.9	
Robert Cooke	Con	268	13.4	- 29.7
Timothy J.C. Shand	Lab	223	11.1	- 14.6
Lee J. Grant	LD	44	2.2	- 10.1

Old Hastings
Hastings and Rye

Michael Frith	**Grn**	**1,064**	**48.1**	**+11.6**
*James E. Bacon	Lab	640	28.9	- 22.1
Steven Foot	Ref	387	17.5	
Raymond Molloy	Con	123	5.6	- 6.9

Ore
Hastings and Rye

Clement McCulloch	**Grn**	**874**	**51.6**	**+34.0**
Wojciech Duczmal	Ref	471	27.8	
Kimberley Forward	Lab	167	9.9	- 33.7
Brett R. McLean	Con	113	6.7	- 32.1
Victoria Wilson	Ind	70	4.1	

St Helen's
Hastings and Rye

Peter A. Clarke	**Ref**	**572**	**31.9**	
Shaun Dowling	Grn	490	27.3	+20.4
Barney Green	Lab	320	17.8	- 31.9
Howard Martin	Con	249	13.9	- 25.5
Robert Lloyd	LD	164	9.1	+ 5.1

St Helen's ward by-election

***Andrew Batsford**	**Ind**	**544**	**27.1**	
Jessica Townsend	Grn	462	23.0	
Hazel E. Vanbergen	Ref	460	22.9	
Helen Martin	Lab	311	15.5	
Stephen S. Butterton	Con	229	11.4	

Silverhill
Hastings and Rye

Dulcie Reynolds	**Grn**	**610**	**32.0**	**+20.3**
Ian Moore	Ref	492	25.8	
*Margery O'Callaghan	Lab	327	17.1	- 27.4
*Nigel C. Sinden	Ind	265	13.9	
Craig S. Andrew	Con	213	11.2	- 28.6

Tressell
Hastings and Rye

***Glenn R. Haffenden**	**Grn**	**921**	**61.0**	**+ 5.1**
Richard Hodges	Ref	409	27.1	
Ingrid K.K. Allan	Lab	129	8.5	- 20.1
Shelley Lee	Con	51	3.4	- 12.0

West St Leonards
Hastings and Rye

Derek Lawrence	**Ref**	**506**	**33.9**	
Anna Sabin	Lab	370	24.8	- 1.4
Emma Joliffe	Grn	346	23.2	+ 8.6
*Matthew J. Beaver	Con	220	14.7	- 34.9
Eve Montgomery	LD	50	3.4	- 6.2

Wishing Tree
Hastings and Rye

Doreena Ross	**Ref**	**516**	**35.5**	
John Rankin	Lab	365	25.1	- 28.6
Melanie Kavanagh	Grn	263	18.1	+ 7.9
*John Cannan	Ind	153	10.5	
Wendy Cooke	Con	137	9.4	- 26.7
Malcolm McDermott	Liber	18	1.2	

Summary of results: Hastings

	Year	Elec	%Poll	Con	Lab	LD	Grn	Ref	Oths
Ashdown	2026	4,193	40.5	21.4	11.9	5.6	24.0	37.1	
	2024	3,954	31.1	38.5	32.6	5.7	13.7		9.5
	2022	4,014	31.2	49.7	28.1	13.3	8.8		
Baird	2026	3,874	40.2	9.8	8.3		31.9	28.4	21.7
	2024	3,903	34.3	23.4	23.4	2.6	29.0		21.6
	2022	3,784	33.5	37.5	51.9	3.3	7.3		
Braybrooke	2026	4,023	52.1	6.6	17.4		59.0	16.9	
	2024	3,979	45.1	9.1	34.6		56.3		
	2022	3,979	38.8	20.0	52.4	5.2	21.0		1.4
Castle	2026	4,949	44.7	5.7	15.2		63.9	15.3	
	2024	4,832	41.5	9.1	35.2		55.7		
	2022	4,916	35.6	13.4	42.0	3.0	41.7		
Central St Leonards	2026	5,238	40.9	5.0	16.1		61.1	17.7	
	2024	5,095	35.7	8.6	29.9		45.4		16.0
	2022	5,087	33.8	11.9	41.6	2.9	43.6		
Conquest	2026	3,982	44.6	22.5	13.3	4.9	25.1	34.3	
	2024	3,774	35.2	37.3	29.3	8.1	10.8		14.6
	2022	3,758	34.5	48.3	26.8	17.1	7.8		
Gensing	2026	4,636	47.1	4.4	12.6		66.2	16.8	
	2024	4,668	40.3	9.8	32.4		57.8		
	2022	4,634	37.4	12.0	39.2	3.6	45.3		
Hollington	2026	3,828	33.4	10.6	20.5		15.4	38.0	15.5
	2024	3,821	28.5	24.1	36.5		6.8		32.5
	2022	3,844	24.9	29.3	61.0		9.8		
Maze Hill	2026	3,829	52.3	13.4	11.1	2.2	48.4	24.9	
	2024	3,771	41.6	24.4	25.5	2.6	37.9		9.7
	2022	3,807	37.5	43.1	25.7	12.3	18.9		
Old Hastings	2026	3,886	57.1	5.6	28.9		48.1	17.5	
	2024	3,884	48.0	10.2	29.0		60.8		
	2022	3,933	49.1	12.5	51.0		36.5		
Ore	2026	3,945	43.3	6.7	9.9		51.6	27.8	4.1
	2024	3,985	33.4	14.8	24.7	2.8	57.7		
	2022	3,921	32.0	38.8	43.6		17.6		
St Helen's	2026	3,841	52.7	13.9	17.8	9.1	27.3	31.9	
	2024	4,193	37.8	28.0	30.9	5.6	17.6		18.0
	2022	3,946	48.1	39.4	49.7	4.0	6.9		
Silverhill	2026	4,195	45.7	11.2	17.1		32.0	25.8	13.9
	2024	3,888	42.3	25.0	40.9	3.6	21.3		9.3
	2022	4,211	37.4	39.8	44.5	4.0	11.7		
Tressell	2026	3,660	41.4	3.4	8.5		61.0	27.1	
	2024	3,646	34.4	8.4	26.0		65.6		
	2022	3,723	30.6	15.4	28.6		55.9		
West St Leonards	2026	3,818	39.5	14.7	24.8	3.4	23.2	33.9	
	2024	3,638	31.5	35.3	38.7	3.9	16.0		6.1
	2022	3,589	28.7	49.6	26.2	9.6	14.6		
Wishing Tree	2026	4,179	34.9	9.4	25.1		18.1	35.5	11.7
	2024	4,232	28.0	18.4	51.4		12.1		18.1
	2022	4,252	30.0	36.1	53.7		10.2		

1979

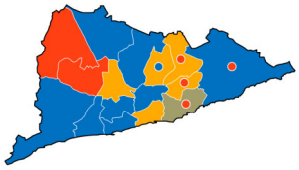

1980

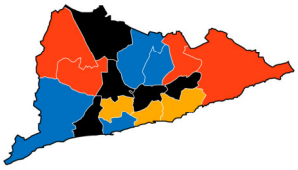

1983

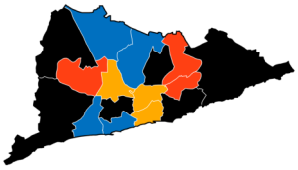

1984

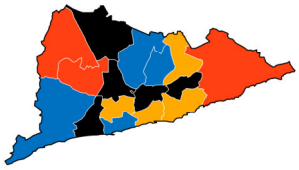

1986

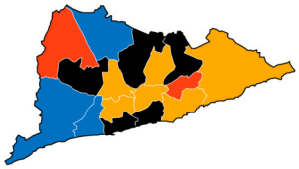

1987

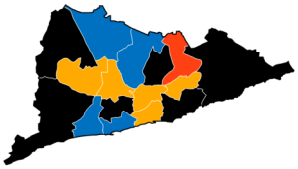

1988

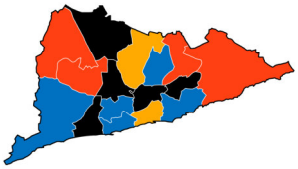

1990

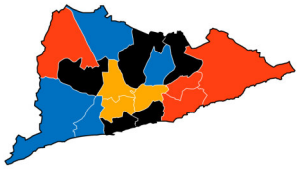

1991

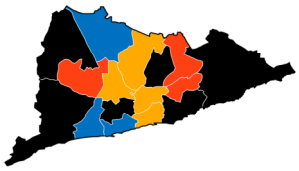

1992

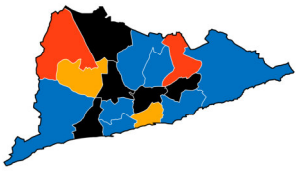

1994

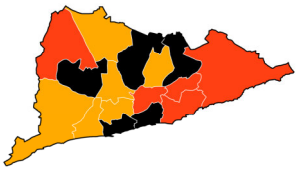

1995

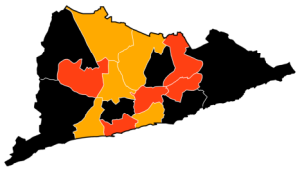

1996

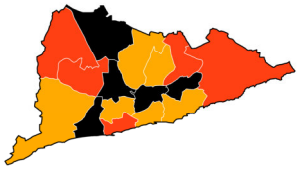

1998

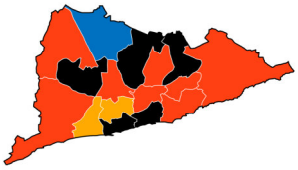

1999

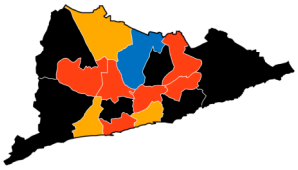

2000

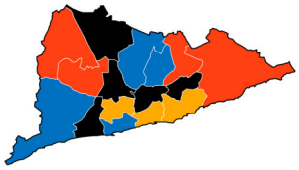

2002

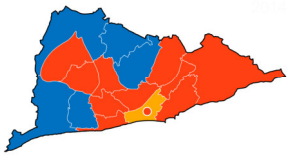

2004

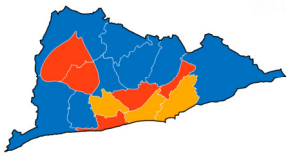

2006

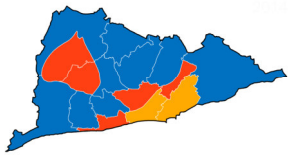

2008

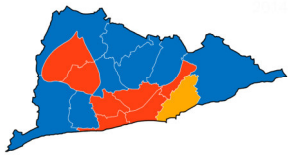

2010

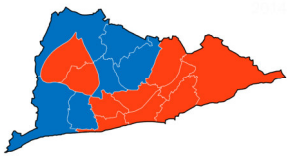

2012

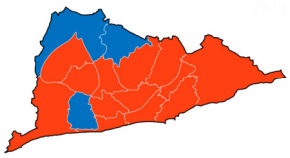

2014

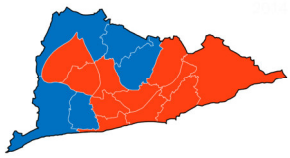

2016

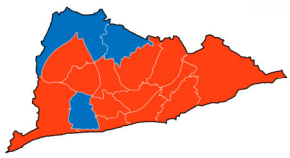

2018

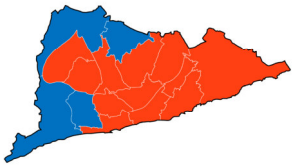

2021

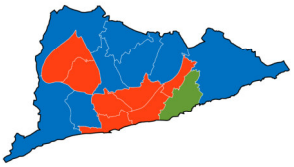

2022

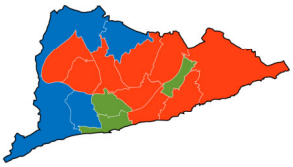

2024

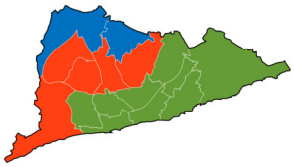

2026

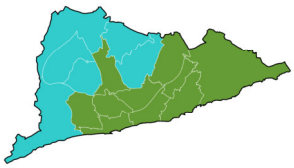

Havant

0 ▼8	5	1 ▼3	7	9 ▲8	10	0 ▼2	5	2 ▲2	6	0 ▲3	3

Council remains under no overall control (Lab-Grn-LD administration)

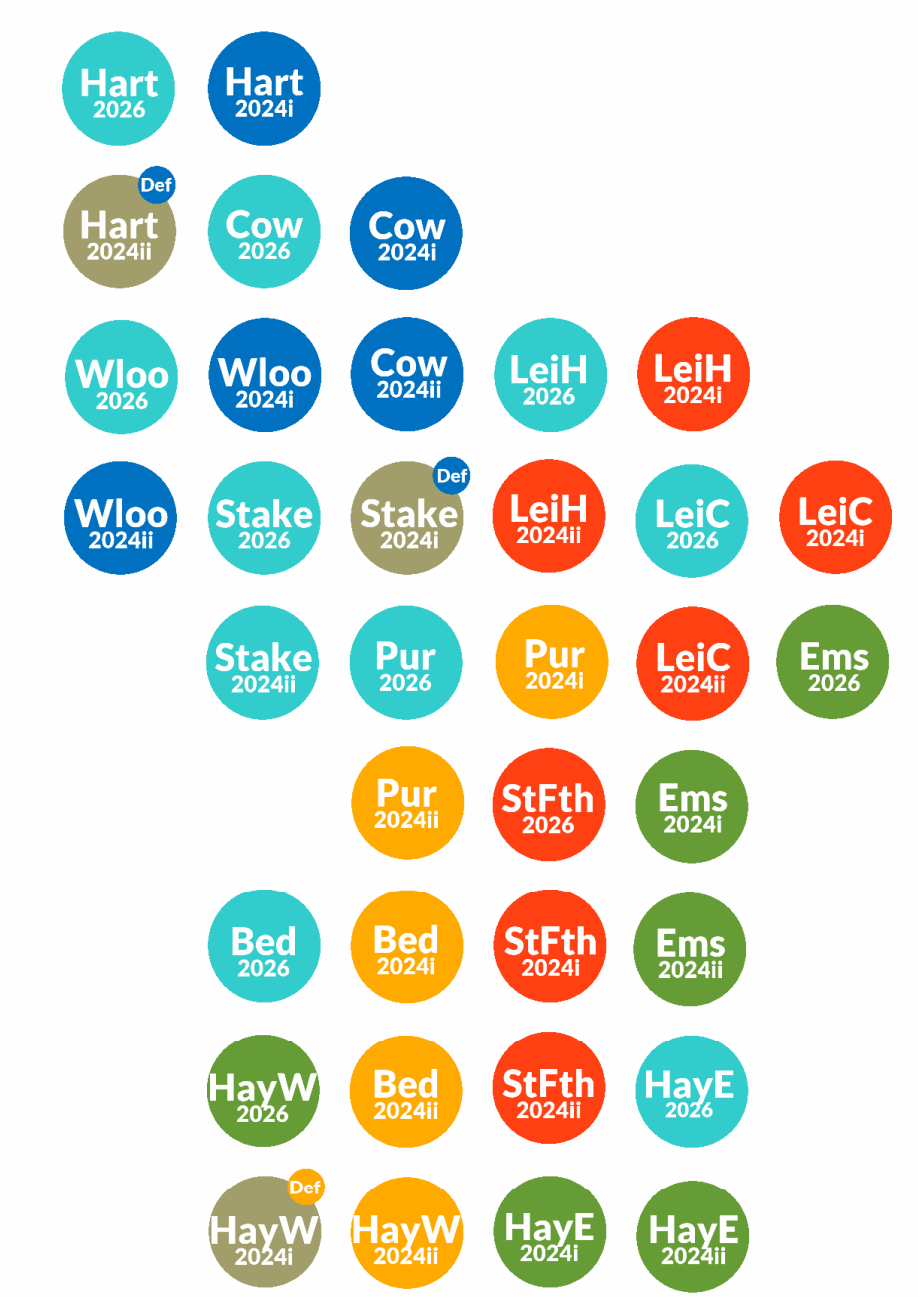

Havant council-wide results

	seats	vote	seats	vote	seats	vote	seats	vote	seats	vote	seats	vote	total	maj	
2026	5	25.9	7	8.7	10	41.6	5	10.7	6	13.1	3	0.0	12		
2024	13	27.9	10	21.0	2	7.1	7	20.3	4	22.4	0	1.3	36		
2023	31	39.8	4	31.1	0	0.0	2	13.6	1	14.3	1	1.2	14	24	●
2022	36	47.9	2	21.2	0	0.0	0	19.0	0	11.2	0	0.7	14	34	●
2021	36	59.2	1	18.3	0	0.0	1	14.6	0	7.4	0	0.5	14	34	●
2019	33	43.6	2	10.7	0	20.4	1	19.0	0	6.3	2	0.0	10	28	●
2018	33	61.2	2	18.4	0	2.2	1	15.0	0	3.1	2	0.1	14	28	●
2016	31	46.9	2	20.7	2	18.1	1	14.3	0	0.0	4	0.0	14	24	●
2015	31	51.0	4	12.5	0	20.1	1	8.1	0	7.3	2	1.0	10	24	●
2014	31	45.8	4	17.9	2	15.3	1	11.8	0	9.2	2	0.0	14	24	●
2012	34	50.1	3	24.6	0	5.8	1	12.8	0	6.7	0	0.0	14	30	●
2011	35	59.3	1	16.5	0	3.9	2	14.8	0	5.5	0	0.0	10	32	●
2010	34	49.7	1	15.8	0	3.5	3	28.4	0	2.1	0	0.5	14	30	●
2008	32	58.0	3	11.0	0	5.3	3	23.5	0	1.3	0	0.9	14	26	●
2007	31	57.5	4	6.4	0	2.1	3	23.3	0	4.2	0	6.5	10	24	●
2006	30	53.8	4	13.3	0	0.9	4	24.1	0	7.3	0	0.6	14	22	●
2004	27	51.4	6	14.7	0	0.0	5	25.3	0	6.3	0	2.3	14	16	●
2003	23	56.6	8	12.7	0	0.0	7	26.0	0	4.0	0	0.7	10	8	●
2002	23	44.8	9	19.3	0	0.0	6	27.4	0	7.4	0	1.1	38	8	●
2000	20	50.2	11	15.9	0	0.0	8	29.3	0	0.0	3	4.6	14		
1999	16	42.2	8	21.4	0	0.0	11	27.2	0	0.3	7	8.9	14		
1998	14	41.6	8	19.8	0	0.0	14	34.8	0	0.0	6	3.8	14		
1996	8	31.3	11	25.6	0	0.2	20	38.6	0	0.0	3	4.3	14		
1995	12	29.9	12	30.4	0	0.0	15	32.7	0	0.0	3	7.0	14		
1994	16	29.7	12	20.2	0	0.0	11	47.9	0	0.0	3	2.2	14		
1992	20	51.4	12	16.4	0	0.0	5	26.8	0	0.6	5	4.8	14		
1991	19	40.7	12	21.8	0	0.0	5	29.0	0	0.5	6	8.0	14		
1990	19	30.4	11	31.6	0	0.0	5	24.4	0	1.4	7	12.2	14		
1988	23	50.1	11	24.7	0	0.0	4	16.3	0	0.0	4	8.9	14	4	●
1987	23	49.5	11	13.4	0	0.0	4	29.9	0	0.0	4	7.2	14	4	●
1986	22	44.8	10	21.1	0	0.0	6	30.0	0	0.0	4	4.1	14	2	●
1984	25	44.6	9	17.3	0	0.0	5	31.0	0	0.0	3	7.1	14	8	●
1983	25	49.0	9	13.9	0	0.0	4	30.1	0	0.0	4	7.0	14	8	●
1982	27	46.8	8	15.2	0	0.0	3	35.5	0	0.0	4	2.5	14	12	●
1980	28	45.8	11	29.9	0	0.0	0	14.1	0	0.0	3	10.2	15	14	●
1979	27	48.8	12	23.9	0	0.0	0	13.9	0	0.0	3	13.4	15	12	●
1978	23	49.4	11	27.4	0	0.0	1	4.0	0	0.0	7	19.2	16	4	●
1976	18	37.7	9	11.3	0	0.0	3	16.6	0	0.0	12	34.4	42		
1973	8	24.9	8	10.8	0	0.0	11	30.4	0	0.0	15	33.9	42		

Ward history of Havant

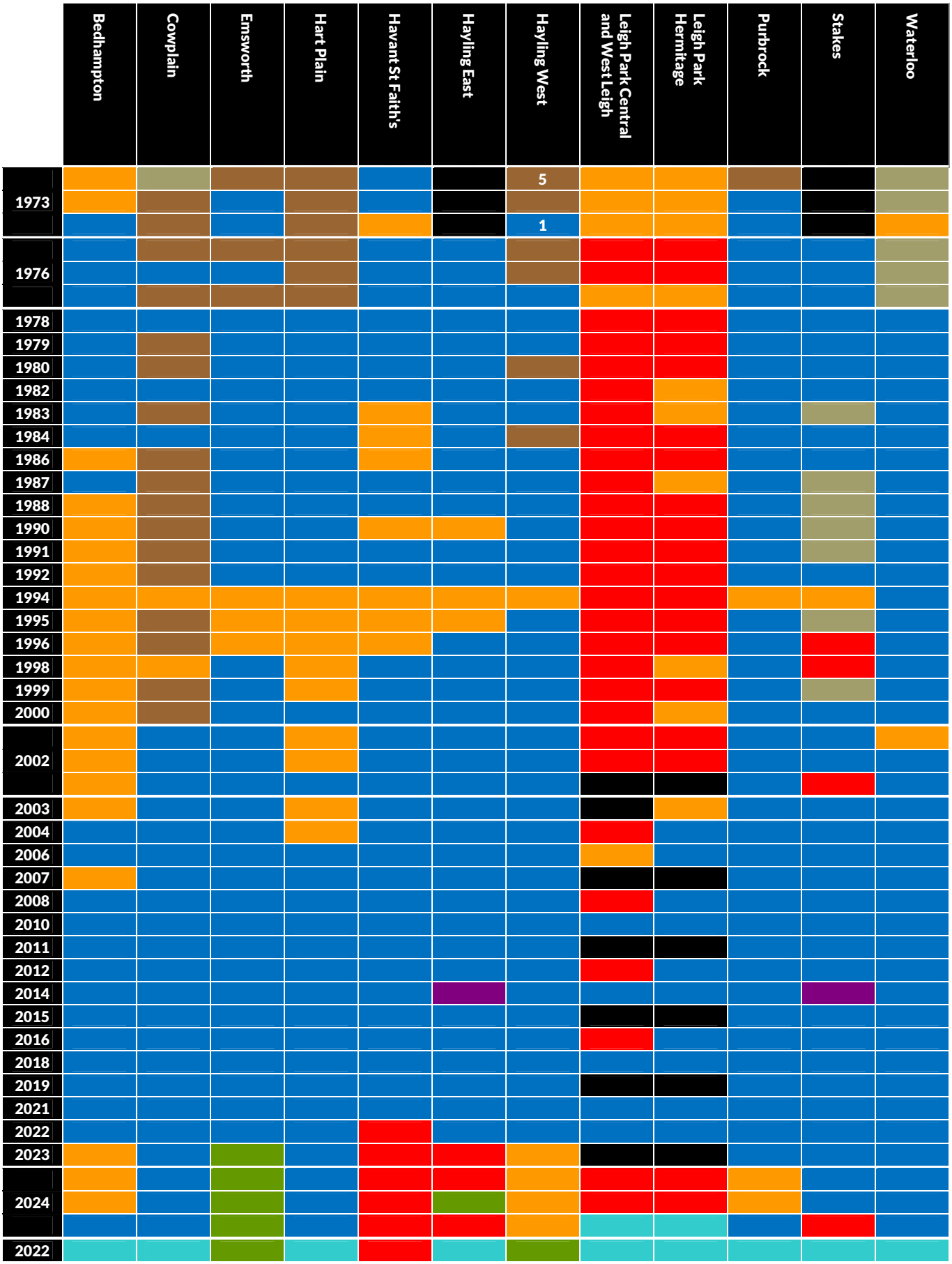

Bedhampton
Havant

Jason Beal	**Ref**	**1,490**	**41.8**	
Isabel P.E. Harrison	LD	1,178	33.1	+ 0.6
Mark A.J. Inkster	Con	893	25.1	+ 1.8

Cowplain
Fareham and Waterlooville

Kevin Parsons	**Ref**	**1,569**	**45.6**	
Christian J. Notley	LD	994	28.9	+ 7.7
*Andrew J. Briggs	Con	880	25.6	- 6.2

Emsworth
Havant

***Charles J.F. Robert**	**Grn**	**2,185**	**49.2**	**- 3.3**
Andrew J. Proctor	Con	1,261	28.4	- 1.8
Allan D. Darby	Ref	992	22.4	

Hart Plain
Fareham and Waterlooville

Jason Gillen	**Ref**	**1,628**	**52.3**	
Brenda J. Linger	Con	853	27.4	- 0.2
John H. Colman	Lab	629	20.2	- 0.9

Havant St Faith's
Havant

***Daniel J. Berwick**	**Lab**	**1,570**	**37.1**	**- 8.0**
Lucy Lawrence	Ref	1,349	31.9	
Andrew T. Pike	Con	1,315	31.1	+11.2

Hayling East
Havant

Michael Rennie	**Ref**	**1,486**	**42.9**	
Katharine A. Hulls	Grn	1,161	33.5	+ 4.2
Paul E. Weller	Con	820	23.7	- 3.5

Hayling West
Havant

Jonathan D. Hulls	**Grn**	**1,264**	**36.6**	**+24.8**
Lisa Field	Ref	1,152	33.4	
Julie S. Richardson	Con	1,038	30.1	+ 4.0

Leigh Park Central and West Leigh
Havant

***Sharon Collings**	**Ref**	**1,418**	**57.9**	**+38.7**
Peter G. Oliver	Lab	591	24.1	- 2.1
Barrie F. Mann	Con	440	18.0	+ 0.6

Leigh Park Hermitage
Havant

***Victoria Rhodes**	**Ref**	**1,283**	**57.8**	**+35.3**
Daniel J. Goulding	Grn	570	25.7	+10.8
Carole M.E. Bowerman	Con	366	16.5	- 4.0

Purbrook
Havant

***Caren Diamond**	**Ref**	**1,393**	**43.5**	
George S. Kneller	LD	1,157	36.1	- 5.7
Hasmukh Patel	Con	652	20.4	- 16.0

Stakes
Havant

Terence Norton	**Ref**	**1,267**	**45.8**	
Diana Patrick	Con	843	30.5	- 2.3
*Simon B. Hagan	Lab	656	23.7	- 3.7

Waterloo
Fareham and Waterlooville

***Gwen M. Robinson**	**Ref**	**1,486**	**44.9**	
Jane M. Briggs	LD	915	27.6	+ 7.6
Edward D. Rees	Con	912	27.5	- 13.9

Summary of results: Havant

	Year	Elec	%Poll	Con	Lab	LD	Grn	Ref	Ind	Oths
Bedhampton	2026	8,948	40.2	25.1		33.1		41.8		
	2024	8,736	28.0	23.3	15.8	32.5	11.1			17.3
	2023	7,443	27.5	37.5	13.9	38.5	10.0			
	2022	7,411	28.9	51.4	18.1	30.5				
Cowplain	2026	7,646	45.6	25.6		28.9		45.6		
	2024	7,673	27.5	31.8	24.3	21.2	22.7			
	2023	7,265	28.6	53.7	20.6	16.2	9.6			
	2022	7,363	29.9	58.6	16.4	15.6	9.4			
Emsworth	2026	8,356	53.5	28.4			49.2	22.4		
	2024	8,429	45.2	30.2		9.9	52.5			7.5
	2023	8,296	45.5	29.0	12.0	9.9	45.7			3.4
	2022	8,362	39.9	49.9		26.7	23.4			
Hart Plain	2026	7,896	39.9	27.4	20.2			52.3		
	2024	7,793	24.9	27.6	21.1	21.4	16.2			13.7
	2023	7,669	25.1	51.1	28.5	11.6	8.8			
	2022	7,780	26.3	49.9		26.7	23.4			
Havant St Faith's	2026	8,939	48.1	31.1	37.1			31.9		
	2024	8,806	36.5	19.9	45.1		15.3		6.1	13.6
St Faith's	2023	8,212	38.8	29.5	51.6	3.8	9.7		2.1	3.3
	2022	8,227	38.9	51.8	19.9	17.9	10.4			
Hayling East	2026	7,281	48.4	23.7			33.5	42.9		
	2024	7,291	37.2	27.2	43.5		29.3			
	2023	7,360	36.9	35.5	64.5					
	2022	7,567	34.8	53.8	22.9	13.0	10.4			
Hayling West	2026	6,986	50.1	30.1			36.6	33.4		
	2024	6,859	41.8	26.1		62.2	11.8			
	2023	6,883	41.9	31.5		60.0	8.5			
	2022	7,015	38.3	43.3	32.4	15.8	8.5			
Leigh Park Central and West Leigh	2026	8,576	29.1	18.0	24.1			57.9		
	2024	8,595	18.7	17.4	26.2	11.6	16.2		9.4	19.2
Bondfields	2022	4,882	20.9	40.0	28.3	5.4	26.3			
Leigh Park Hermitage	2026	8,712	26.0	16.5			25.7	57.8		
	2024	8,692	15.2	20.5	28.7	13.4	14.9			22.5
Barncroft	2022	4,613	16.4	53.7	26.5	12.5	7.2			
Purbrook	2026	7,374	43.8	20.4		36.1		43.5		
	2024	7,373	27.9	36.4		41.8	21.7			
	2023	7,350	27.6	43.8	20.0	28.2	8.0			
	2022	4,497	28.7	47.5	12.5	35.8	4.2			
Stakes	2026	7,533	37.4	30.5	23.7			45.8		
	2024	7,570	21.6	32.8	27.4	19.3	20.5			
	2023	7,568	22.3		46.6	31.1	13.4		8.9	
	2022	7,675	22.4	30.3	55.9	6.5	7.3			
Waterloo	2026	7,502	44.6	27.5		27.6		44.9		
	2024	7,498	28.3	41.4	21.3	20.0	17.3			
	2023	8,007	28.8	54.7		30.2	15.1			
	2022	8,117	29.5	40.1	40.7	9.3	9.9			

1976

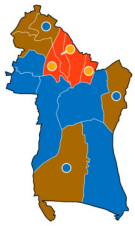

1978

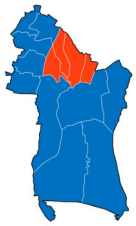

1979

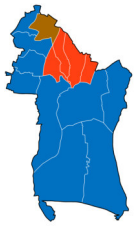

1980

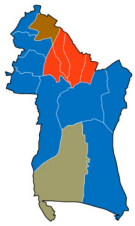

1982

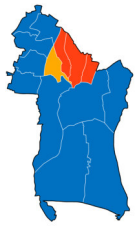

1983

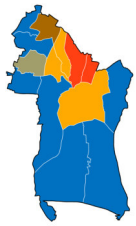

1984

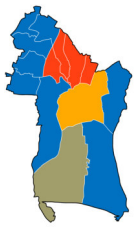

1986

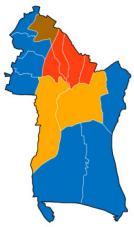

1987

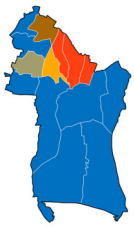

1988

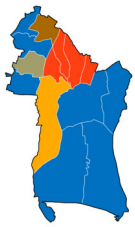

1990

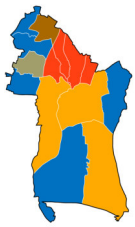

1991

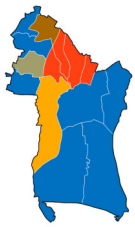

1992

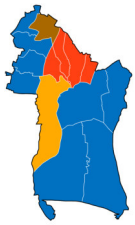

1994

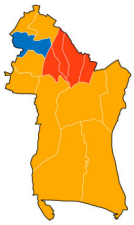

1995

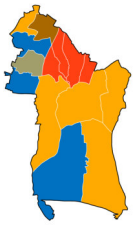

1996

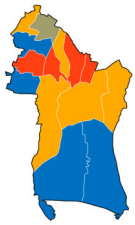

1998

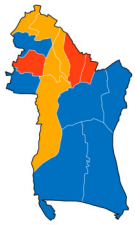

1999

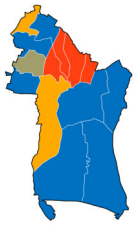

2000

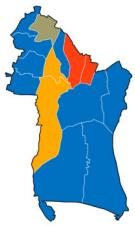

2002

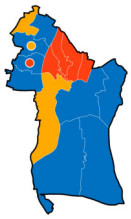

2003

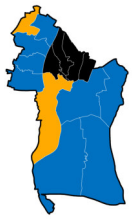

2004

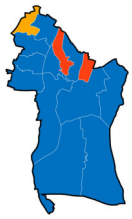

2006

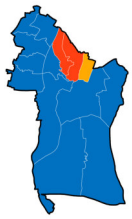

2007

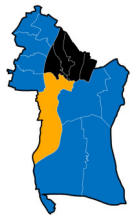

2008

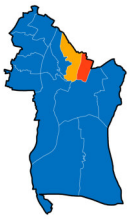

2010

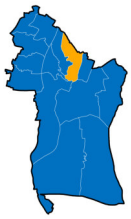

2011

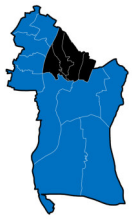

2012

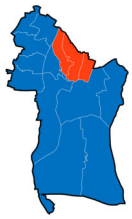

2014

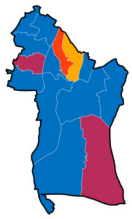

2015

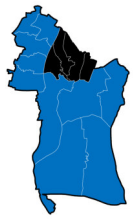

2016

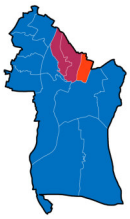

2018

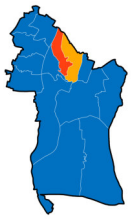

2019

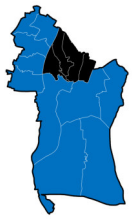

2021

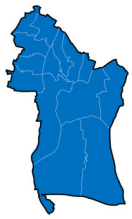

2022

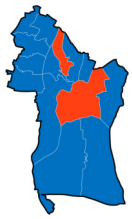

2023

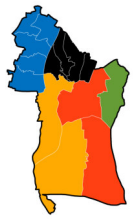

2024

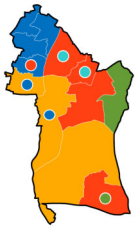

2026

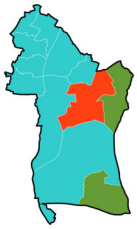

Huntingdonshire

▼6	16	▼3	1	▲10	10	▲10	20	▲1	2	▼12	3

Council remains under no overall control (LD - Ind - Grn administration)

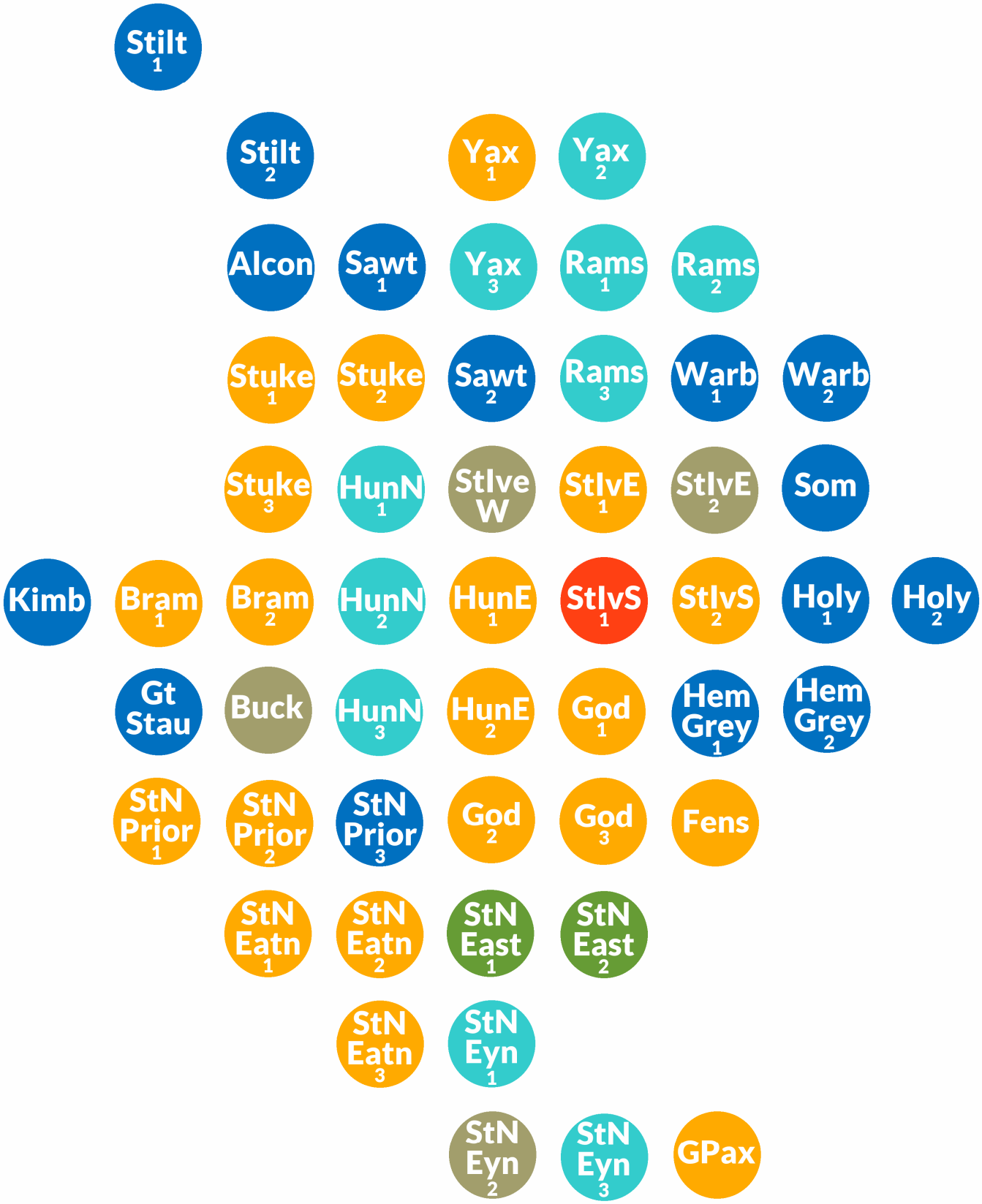

Huntingdonshire council-wide results

	seats	vote	seats	vote	seats	vote	seats	vote	seats	vote	seats	vote	total	maj	
2026	16	25.2	1	7.1	10	23.6	20	23.1	2	12.2	3	8.9	52		
2022	22	40.1	4	13.1	0	0.0	10	22.0	1	6.5	15	18.3	52		
2018	30	45.2	4	18.6	0	5.0	7	18.7	0	0.2	11	12.3	52	8	●
2016	35	39.0	2	15.4	1	16.0	6	15.6	0	0.7	9	13.3	17	17	●
2015	36	52.4	2	14.4	0	18.4	4	8.6	0	0.8	10	5.4	18	20	●
2014	35	38.9	1	12.5	3	31.4	5	10.7	0	1.0	11	5.5	17	18	●
2012	39	36.3	1	13.2	1	19.6	7	16.6	0	0.0	5	14.3	15	26	●
2011	41	54.7	0	13.3	1	8.5	8	21.4	0	0.0	3	2.1	21	30	●
2010	37	47.6	0	10.1	1	8.7	12	32.3	0	0.5	3	0.8	17	22	●
2008	38	52.7	0	6.1	0	5.8	12	29.9	0	0.6	2	4.9	18	24	●
2007	39	57.2	0	7.8	0	0.6	11	32.4	0	1.0	2	1	18	26	●
2006	39	55.5	0	8.5	0	0.0	11	32.6	0	0.0	2	3.4	17	26	●
2004	40	52.1	0	9.7	0	2.0	10	32.6	0	0.5	2	3.1	52	28	●
2003	36	50.7	0	10.6	0	0.0	14	37.2	0	0.0	3	1.5	18	19	●
2002	36	45.7	0	11.8	0	0.0	14	37.8	0	0.0	3	4.7	18	19	●
2000	37	56.4	0	12.7	0	0.8	13	27.8	0	0.0	3	2.3	17	21	●
1999	36	47.7	0	18.5	0	0.2	14	27.7	0	0.0	2	5.9	18	19	●
1998	34	51.4	3	16.4	0	0.0	14	28.9	0	0.0	2	3.3	18	15	●
1996	33	48.3	5	22.3	0	0.0	13	27.4	0	0.0	2	2	18	13	●
1995	31	38.0	7	28.8	0	0.0	14	30.8	0	0.0	1	2.4	18	9	●
1994	36	43.1	4	20.1	0	0.0	12	34.3	0	1.8	1	0.7	18	19	●
1992	42	60.9	3	14.6	0	0.0	7	21.7	0	1.4	1	1.4	17	31	●
1991	41	54.1	5	22.0	0	0.0	5	15.9	0	1.9	2	6.1	18	29	●
1990	41	50.6	6	16.7	0	0.0	3	13.1	0	4.7	3	14.9	18	29	●
1988	46	53.7	4	21.5	0	0.0	1	13.9	0	4.3	2	6.6	17	39	●
1987	44	54.4	5	17.2	0	0.0	1	19.1	0	1.3	3	8	18	35	●
1986	41	57.5	6	22.4	0	0.0	2	14.5	0	2.4	4	3.2	18	29	●
1984	36	52.9	7	25.8	0	0.0	3	10.9	0	0.0	7	10.4	17	19	●
1983	37	50.3	8	25.2	0	0.0	2	10.2	0	0.0	6	14.3	18	21	●
1982	32	46.1	7	17.8	0	0.0	2	25.2	0	0.0	12	10.9	18	11	●
1980	33	37.2	6	32.7	0	0.0	1	6.4	0	0.0	13	23.7	17	13	●
1979	35	46.0	2	26.0	0	0.0	1	8.3	0	0.0	15	19.7	18	17	●
1978	28	46.2	2	23.4	0	0.0	0	0.0	0	0.0	23	30.4	18	3	●
1976	30	42.3	1	14.9	0	0.0	0	4.6	0	0.0	22	38.2	53	7	●
1973	16	30.3	9	16.3	0	0.0	0	0.0	0	0.0	25	53.4	50		

Ward history of Huntingdonshire

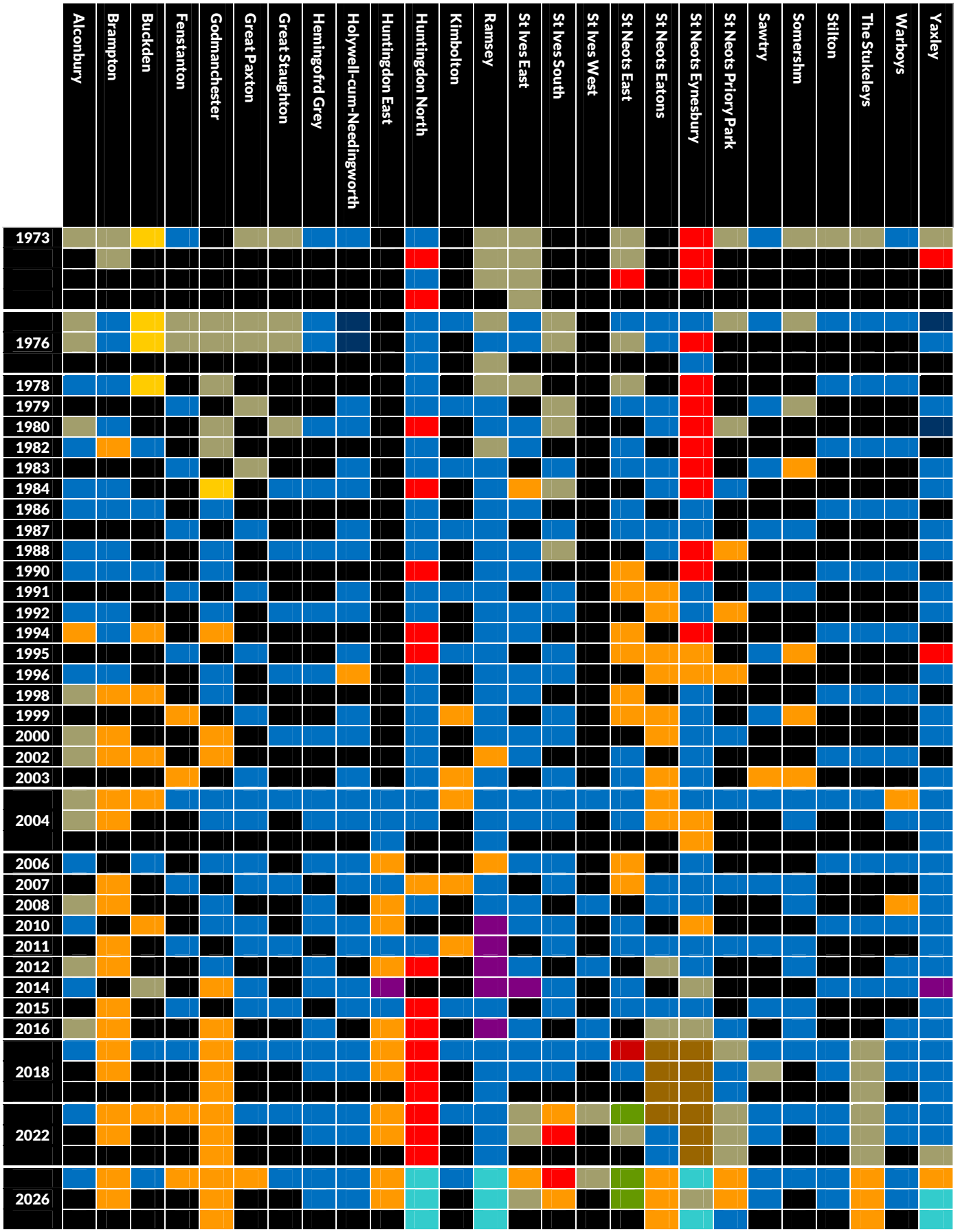

Alconbury
Huntingdon

***Ian D. Gardener**	**Con**	**641**	**46.1**	**- 16.9**
Alan R. Lane	Ref	380	27.3	
Christopher Colquhoun	Grn	184	13.2	- 23.8
Sarah Caine	LD	130	9.4	
Joy Isaacs	Lab	55	4.0	

Brampton
Huntingdon

Liam P. Dewey-Beckett	**LD**	**1,160**	**42.7**	**- 34.5**
Warren Smith	**LD**	**989**	**36.4**	**- 32.8**
William L. Sinclair	Con	646	23.8	- 6.2
Malcolm P. Ryman	Ref	559	20.6	
Leslie A.J. Parren	Ref	552	20.3	
Dilip K. Makwana	Con	524	19.3	- 4.4
Hannah C. Copley	Grn	356	13.1	
Damilola Ademiniyi	Lab	176	6.5	
Fardous Siddique	Lab	113	4.2	

Buckden
Huntingdon

GAIN

***Martin A. Hassall**	**Ind**	**514**	**38.7**	
Ian R. Simmonds	Ref	296	22.3	
Catherine F. Grigg	Con	245	18.5	- 18.2
Sean Calvin	LD	161	12.1	- 51.2
Christopher J. Bulow	Grn	75	5.7	
James M. Kerr	Lab	36	2.7	

Fenstanton
St Neots and Mid Cambridgeshire

Nicholas J.C. Sarkies	**LD**	**542**	**38.2**	**- 12.2**
Martin P. Hewitt	Con	464	32.7	- 4.5
Hayley E. Howatt	Ref	291	20.5	
Danny R. Scott	Grn	121	8.5	

Godmanchester and Hemingford Abbots
Huntingdon

***Sarah J. Conboy**	**LD**	**1,720**	**47.8**	**- 22.1**
***Deborah Mickelburgh**	**LD**	**1,507**	**41.9**	**- 17.6**
***Brett A. Mickelburgh**	**LD**	**1,405**	**39.1**	**- 18.6**
Stephen R. Spencer	Ref	936	26.0	+18.2
Mark J. Turley	Ref	742	20.6	
Kieron S. Marriner	Ref	724	20.1	
Paula J. Sparling	Con	671	18.7	- 12.3
Kevin A. Barr	Con	630	17.5	- 12.1
Rosemary Armstrong	Con	541	15.1	- 14.0
Francis W. Reid	Grn	407	11.3	
Daniel Mayhew	Lab	237	6.6	
Ambrose Ntuk	Lab	221	6.1	

Great Paxton
St Neots and Mid Cambridgeshire

GAIN

Stephen Claffey	**LD**	**657**	**48.2**	**+ 8.4**
Amanda L. Lower	Con	433	31.8	- 17.6
Malcolm J. Gaylor	Ref	205	15.0	
Hollie-Ann Topliffe	Grn	68	5.0	

Great Staughton
Huntingdon

***Stephen Cawley**	**Con**	**566**	**43.1**	**- 15.1**
Ann C. Fryer	Ref	357	27.2	
Anthony B. Hulme	LD	198	15.1	
Paul J. Westerman	Grn	121	9.2	- 12.3
Yavin M. Owens	Lab	71	5.4	- 15.0

Hemingford Grey and Houghton
Huntingdon

***David N. Keane**	**Con**	**852**	**36.0**	**- 10.8**
Paul A.R. Simpson	**Con**	**658**	**27.8**	**- 11.6**
David J. Priestman	LD	636	26.9	- 6.7
Anne M. Meredith	LD	590	24.9	- 7.3
Graham P. Bundy	Ref	432	18.3	
Adrian Hyde	Ref	405	17.1	
Tamara J. Page	Grn	315	13.3	- 1.7
Kevin R. Bryant	Lab	169	7.1	- 6.0
Jacqueline K. Cook	AWP	96	4.1	

Holywell-cum-Needingworth
Huntingdon

***Jonathan C. Neish**	**Con**	**889**	**33.1**	**Unop**
***Paul J. Hodgson-Jones**	**Con**	**861**	**32.1**	**Unop**
Robin C. Carter	LD	677	25.2	
John C. Bleazard	Ref	606	22.6	
Robert J. Marsh	Ref	583	21.7	
Laura R. Blows	LD	486	18.1	
Phoebe E. Watts	Grn	358	13.3	
Matthew Wetherfield	Lab	276	10.3	

Huntingdon East
Huntingdon

***Joanna E. Harvey**	**LD**	**875**	**40.8**	**- 15.7**
***Nathaniel J. Hunt**	**LD**	**811**	**37.9**	**- 18.5**
David G. Howard	Ref	549	25.6	
Sergiu A. Ardelean	Ref	511	23.9	
Frederick M.G. Joyce	Con	455	21.2	- 22.8
Tomin Geo	Con	432	20.2	- 22.9
Seona Gunn-Kelly	Grn	204	9.5	
Zara L.B. Dolan-Ansary	Lab	144	6.7	
Rashid Mahmood	Lab	99	4.6	

Huntingdon North
Huntingdon

GAIN 3

David C. Henly	**Ref**	**627**	**25.6**	
James S. Lancaster	**Ref**	**595**	**24.3**	
Lawrence M. Simpson	**Ref**	**592**	**24.2**	
*Patrick Kadewere	Lab	574	23.4	- 35.3
*Marion Kadewere	Lab	545	22.3	- 33.0
Sophie R. Feary	Con	487	19.9	- 26.9
*Samuel R. Wakeford	Lab	474	19.4	- 32.3
Leedo George	Con	471	19.2	- 27.4
Georgina S. Hunt	Grn	414	16.9	
Ryan Grange	Grn	383	15.6	
Keith I. Prentice	Con	317	12.9	- 28.1
Michael J. Humphrey	LD	283	11.6	
Michael S. Henly	LD	270	11.0	
Lianne Simpson	Ind	239	9.8	
Phillip Jones	LD	197	8.0	

Kimbolton
Huntingdon

***Jonathan A. Gray**	**Con**	**912**	**61.3**	**- 9.8**
David J. Blake	Ref	298	20.0	
James R. Catmur	LD	120	8.1	
Julie C. Edwards	Grn	90	6.4	- 6.0
Kelly S. Ramsbottom	Lab	67	4.5	- 12.1

Ramsey
North West Cambridgeshire

GAIN 3

Ryan Coogan	**Ref**	**1,127**	**30.6**	
Howard J. Tobias	**Ref**	**1,110**	**30.2**	
Karan Maheshwari	**Ref**	**1,027**	**27.9**	
*Steve J. Corney	Ind	954	25.9	
Valerie A. Fendley	Ind	864	23.5	
Adela E. Costello	Con	830	22.6	- 30.2
Ashley Austin	Ind	784	21.3	
*Jeffrey R. Clarke	Con	747	20.3	- 29.7
Anna L.C. Pritchard	Grn	405	11.0	
Zak A. Martin	Con	384	10.4	- 34.2
Janet E. Boston	Lab	381	10.4	- 14.8
Gerard A. Crean	LD	318	8.6	- 17.1
Clare Delderfield	LD	283	7.7	
Graham M. Wilson	LD	254	6.9	

St Ives East
Huntingdon

GAIN 1

***Michael J. Burke**	**LD**	**567**	**25.6**	
***Shariqa Mokbul**	**Ind**	**516**	**23.3**	**- 26.6**
Noah W. Sanderson	Ref	506	22.9	
Amanda A. Harrington	Ref	467	21.1	
Paul Bullen	Con	390	17.6	- 30.3
Louise M. Newberry	Grn	354	16.0	
Martin J. Gill	Con	347	15.7	- 29.9
Simon J. Jordan	LD	259	11.7	
Luke Viner	Lab	252	11.4	

St Ives South
Huntingdon

Alexandra Bulat	**Lab**	**842**	**31.7**	**- 2.2**
***Nicholas C. Wells**	**LD**	**641**	**24.1**	**- 16.1**
William Deacon	Lab	635	23.9	
Craig T. Smith	Con	586	22.0	- 4.6
Catherine Gleadow	LD	522	19.6	
Paul K. Dickinson	Ref	484	18.2	
Andrew W. Riddell	Con	472	17.7	- 7.6
Natasha P. Fatio	Ref	410	15.4	
Peter A. Brasher	Grn	364	13.7	

St Ives West
Huntingdon

***Julie E. Kerr**	**Ind**	**552**	**53.7**	**+ 7.1**
Maximillian Mulcrone	Ref	211	20.5	
Chery M. Cannon	Con	125	12.2	- 31.5
Rose S. Williams	Grn	77	7.5	- 2.2
Patricia A. Jordan	LD	63	6.1	

St Neots East
GAIN 1

St Neots and Mid Cambridgeshire

***Lara Davenport-Ray**	**Grn**	**951**	**65.0**	**+13.2**
Stephen W. Ferguson	**Grn**	**834**	**57.0**	
Alan R. Hilton	Ref	249	17.0	
Robert A. Moores	Ref	235	16.1	
Ari Sally P.Guinee	LD	200	13.7	
John K. Harrison	LD	163	11.1	
Gary L. Hyams	Con	152	10.4	+ 6.8
Angela J. Robertson	Con	142	9.7	+ 6.4

St Neots Eatons
GAIN 3

St Neots and Mid Cambridgeshire

Jacqueline P. Hunt	**LD**	**1,161**	**31.0**	**+ 9.1**
Alan J. Hunt	**LD**	**1,158**	**30.9**	**+13.4**
Geoffrey M. Seeff	**LD**	**1,140**	**30.5**	**+14.3**
Colin J. Maslen	Ref	1,134	30.3	
Stewart Thornton	Ref	1,077	28.8	
David J. Smith	Ref	946	25.3	
Nigel P. Eaton	Con	563	15.0	- 13.6
*Andrew R. Jennings	Con	558	14.9	- 13.5
*Barry S. Banks	Ind	514	13.7	
Harry P. Vallance	Con	379	10.1	- 16.5
Val Dajchin	Grn	288	7.7	- 2.8
Ellisa Westerman	Grn	284	7.6	+ 1.0
Nicholas Sharp	Grn	246	6.6	+ 0.1
Michael P. Gilks	Lab	156	4.2	
Beverley A. White	PoW	94	2.5	

St Neots Eynesbury
GAIN 2 GAIN 1

St Neots and Mid Cambridgeshire

Anthony J. Nelson	**Ref**	**978**	**28.3**	
Samantha J. Smith	**Ind**	**944**	**27.4**	
Ricky J. Ioannides	**Ref**	**938**	**27.2**	
Pavlos Kasdovasilis	Ref	830	24.1	
*Ian P. Taylor	Ind	698	20.2	
Diana Deeff	LD	653	18.9	
Catherine J. Goodman	Grn	649	18.8	
Camille V. Etchart	LD	621	18.0	
Antonie McGowan	LD	505	14.6	
*Douglas Terry	Ind	388	11.2	
Kenneth Billington	Con	377	10.9	- 23.0
Julie Martin	Con	348	10.1	- 19.3
Ben J. Streeter-Strong	Ind	286	8.3	
Alexander Pushkarev	Con	267	7.7	- 21.7

St Neots Priory Park and Little Paxton
GAIN 2 GAIN 1

St Neots and Mid Cambridgeshire

Carole A. Innes	**LD**	**1,193**	**30.7**	
Mark D. Young	**LD**	**1,112**	**28.6**	
Richard L. Tomlinson	**Con**	**1,044**	**26.9**	**- 17.3**
Ajuna G. Sittampalam	LD	1,025	26.4	
Barry S. Chapman	Ind	963	24.8	
Anthony E. Osborne	Ref	886	22.8	
Stephen A. O'Hara	Ref	732	18.8	
Randall N. McDonald	Ref	594	15.3	
Harriet G.S. Dolby	Con	542	13.9	- 22.4
Alfred Yorke	Con	512	13.2	- 23.0
Christopher Ferguson	Grn	495	12.7	
Robert E. Bralee	Grn	328	8.4	
John K. Holmes	Grn	307	7.9	

Sawtry
Huntingdon

***Simon Bywater**	**Con**	**1,364**	**60.2**	**Unop**
***Ross B. Martin**	**Con**	**1,088**	**48.0**	**Unop**
Royston H. Rambridge	Ref	505	22.3	
Hadyn D. Stevens	Ref	453	20.0	
Ian D. Scales	Grn	237	10.5	
Sarah R. Wilson	LD	206	9.1	
Robin N. Simpson	Lab	182	8.0	
Kerry York	LD	77	3.4	

Somersham
Huntingdon

Sarah L. Hodgson-Jones	**Con**	**408**	**33.6**	**- 31.3**
Edward C. Binns	Ref	359	29.6	
Keith J. Brown	LD	220	18.1	
Kevin Hawkins	Lab	121	10.0	- 25.1
James E.A. Troup	Grn	106	8.7	

Stilton, Folksworth & Washingley
North West Cambridgeshire

***Timothy D. Alban**	**Con**	**1,381**	**53.8**	**- 18.4**
***MargaretL. Beuttell**	**Con**	**1,106**	**43.1**	**- 14.7**
Sharon E. Brennan	Ref	720	28.0	
Eric M. Darling	Ref	654	25.5	
Anastasia C. Revel	Grn	245	9.5	- 7.6
Robert W. Bowden	Lab	207	8.1	- 10.0
Padrica V. Kennington	LD	203	7.9	
Amanda C. Norton	LD	168	6.5	

The Stukeleys
GAIN 3

Huntingdon

***Tom D. Sanderson**	**LD**	**878**	**40.8**	
Louise I. Ascroft	**LD**	**670**	**31.2**	
***Ann M. Blackwell**	**LD**	**646**	**30.0**	
Philip Pearce	Con	553	25.7	- 13.5
Alan J. Brugnoli	Con	512	23.8	- 11.3
Sally Smith	Con	490	22.8	- 7.6
Mandy L. Simmonds	Ref	472	21.9	
Valerie A. Cody	Ref	466	21.7	
Suzanna J. Williams	Ref	450	20.9	
Judy S. Moore	Grn	268	12.5	
Freya R.U. Cushman	Lab	212	9.9	
Sikhonzile Ndebele	Lab	129	6.0	

Warboys
Huntingdon

***Charlotte A. Lowe**	**Con**	**895**	**38.0**	**- 18.3**
Douglas H. McIlwain	**Con**	**818**	**34.7**	**- 16.6**
Alan Garford	Ref	722	30.6	
Sarah Smith	Ref	705	29.9	
Sharon A. Docherty	LD	347	14.7	
Helen M.V. Kewley	LD	323	13.7	
Anthony T. Bailly	Grn	289	12.3	- 10.1
John N. Wills	Grn	240	10.2	
Iain Ramsbottom	Lab	187	7.9	- 16.8

Yaxley
GAIN 2 GAIN 1

North West Cambridgeshire

Andrew R. Wood	**LD**	**1,255**	**38.8**	**+15.2**
James T. Francis	**Ref**	**1,152**	**35.6**	
Peter J. Gammons	**Ref**	**1,105**	**34.1**	
Christopher G. Reeve	Ref	1,088	33.6	
*Sally A. Howell	LD	1,074	33.2	
Kieran J. Edwards	LD	801	24.8	
*Eric R. Butler	Con	651	20.1	- 16.1
*Kevin P. Gulson	Con	616	19.0	- 14.8
Justin Andrews	Con	472	14.6	- 9.0
Max Jephtha	Grn	321	9.9	
Michelle Britton	Lab	176	5.4	- 11.0

Summary of results: Huntingdonshire

	Year	Elec	%Poll	Con	Lab	LD	Grn	Ref	Ind	Other
Alconbury	2026	2,897	49.1	46.1	4.0	9.4	13.2	27.3		
	2022	2,944	37.5	63.0			37.0			
Brampton	2026	6,645	40.5	21.5	5.3	39.6	13.1	20.5		
	2022	6,375	34.9	26.8		73.2				
Buckden	2026	2,876	46.2	18.5	2.7	12.1	5.7	22.3	38.7	
	2022	2,776	39.2	36.7		63.3				
Fenstanton	2026	3,170	44.8	32.7		38.2	8.5	20.5		
	2022	3,163	37.4	37.2	12.3	50.4				
Godmanchester and Hemingford Abbots	2026	8,063	43.4	17.1	6.4	42.9	11.3	22.2		
	2022	7,417	37.4	29.9		62.4				7.8
Great Paxton	2026	2,636	51.8	31.8		48.2	5.0	15.0		
	2022	2,595	42.3	49.4	10.9	39.8				
Great Staughton	2026	2,623	50.2	43.1	5.4	15.1	9.2	27.2		
	2022	2,642	41.1	58.2	20.4		21.5			
Hemingford Grey and Houghton	2026	4,914	45.4	31.9	7.1	25.9	13.3	17.7		4.1
	2022	4,768	37.3	43.1	13.1	32.9	10.9			
Holywell-cum-Needingworth	2026	5,695	45.9	32.6	10.3	21.7	13.3	22.1		
	2022	-	-	unop						
Huntingdon East	2026	5,171	41.6	20.7	5.6	39.3	9.5	24.8		
	2022	5,263	36.2	43.5		56.5				
Huntingdon North	2026	8,440	27.9	17.3	21.7	10.2	16.2	24.7		
	2022	8,391	24.9	44.8	55.2					
Kimbolton	2026	2,833	52.6	61.3	4.5	8.1	6.4	20.0		
	2022	2,765	45.5	71.1	16.6		12.4			
Ramsey	2026	8,854	39.0	17.8	10.4	7.7	11.0	29.6	23.5	
	2022	8,166	28.9	49.1	25.2	25.7				
St Ives East	2026	4,978	40.5	16.6	11.4	18.6	16.0	22.0	23.3	
	2022	5,042	32.1	46.8					53.2	
St Ives South	2026	5,970	44.5	19.9	27.8	21.8	13.7	16.8		
	2022	6,000	35.2	25.9	33.9	40.2				
St Ives West	2026	2,299	44.8	12.2		6.1	7.5	20.5	53.7	
	2022	2,270	40.1	43.7			9.7		46.6	
St Neots East	2026	3,939	39.7	10.0		12.4	61.0	16.6		
	2022	2,540	35.8	3.5			51.8		44.7	
St Neots Eatons	2026	8,357	41.5	13.3	4.2	30.8	7.3	28.1	13.7	2.5
	2022	8,509	31.4	27.9		18.5	7.9		17.5	28.2
St Neots Eynesbury	2026	8,911	35.0	9.6		17.2	18.8	26.5	27.9	
	2022	8,923	29.9	31.3	22.4					46.4
St Neots Priory Park and Little Paxton	2026	8,087	43.3	18.0		28.6	9.7	19.0	24.8	
	2022	7,816	35.0	38.9					61.1	
Sawtry	2026	5,307	40.8	54.2	8.0	6.2	10.5	21.1		
	2022	-	-	Unop						
Somersham	2026	2,979	40.7	33.6	10.0	18.1	8.7	29.6		
	2022	2,905	29.5	64.9	35.1					
Stilton, Folksworth and Washingley	2026	5,211	48.2	48.4	8.1	7.2	9.5	26.8		
	2022	5,177	36.7	63.5	19.4		17.1			
The Stukeleys	2026	5,120	41.5	24.1	8.0	34.0	12.5	21.5		
	2022	4,141	34.0	34.9					65.1	
Warboys	2026	5,893	41.1	36.3	7.9	14.2	11.3	30.3		
	2022	5,922	30.9	53.8	23.8		22.4			
Yaxley	2026	8,249	38.3	17.9	5.4	32.3	9.9	34.4		
	2022	8,356	26.6	31.3	15.9	23.6			29.1	

1976

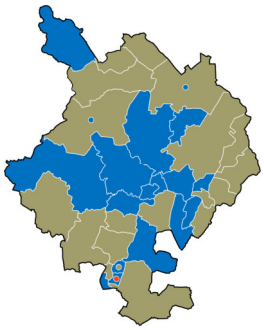

1978

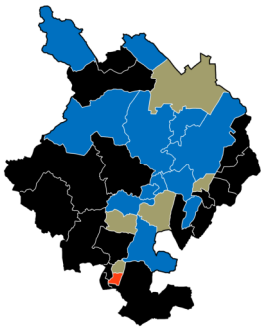

1979

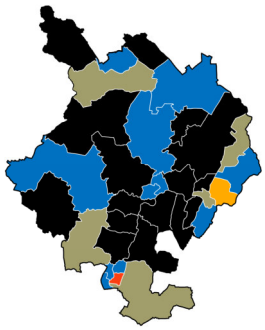

1980

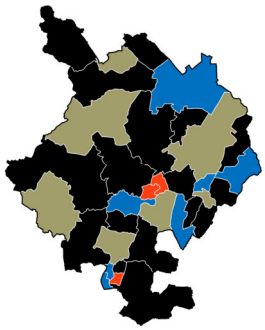

1982

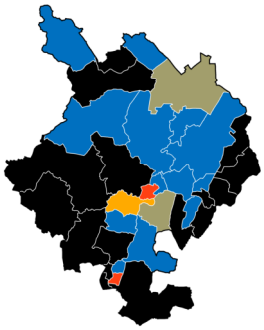

1983

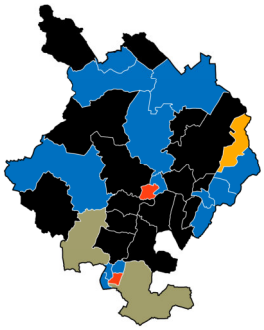

1984

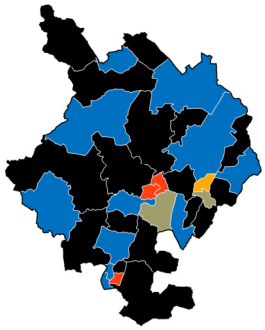

1986

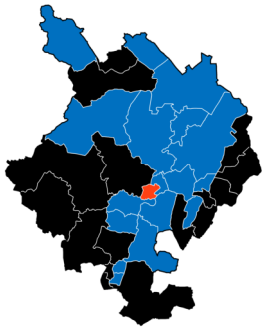

1987

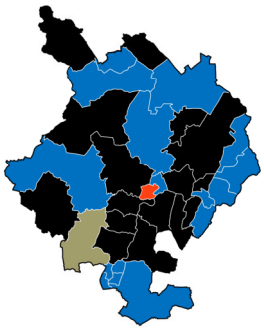

1988

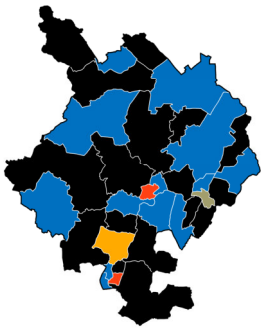

1990

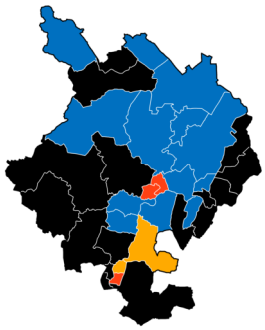

1991

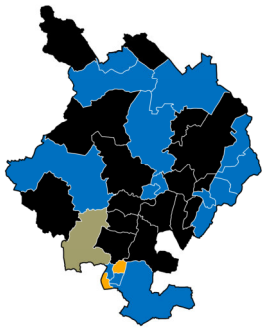

1992

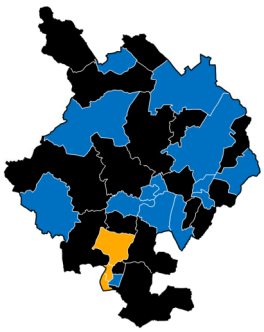

1994

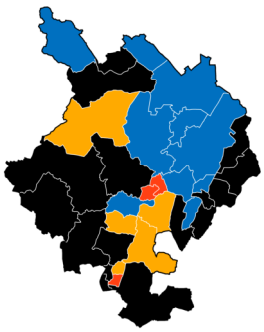

1995

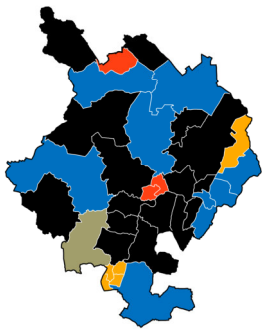

1996

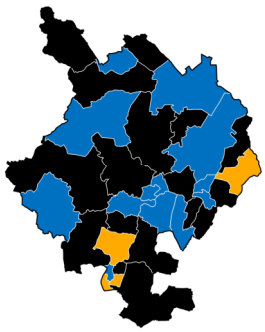

1998

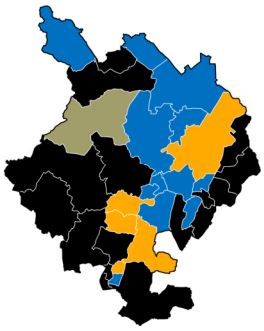

1999

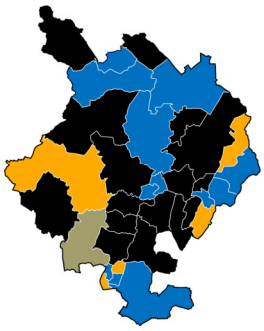

2000

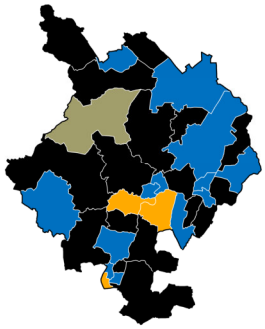

2002

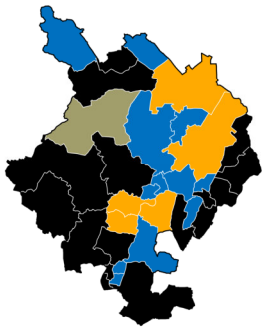

2004

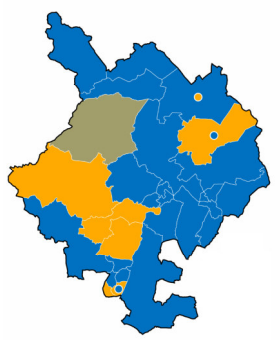

2006

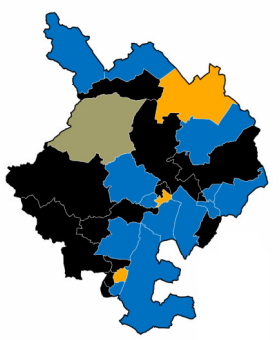

2007

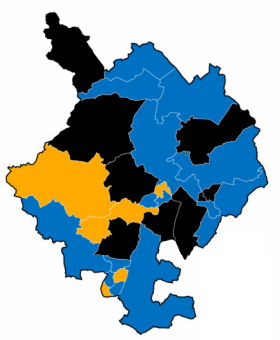

2008

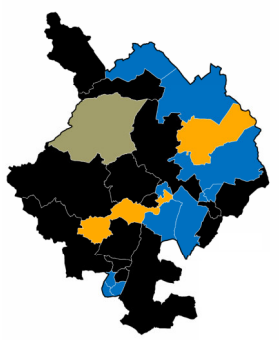

2010

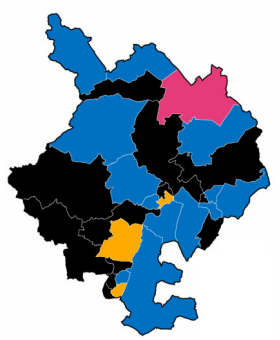

2011

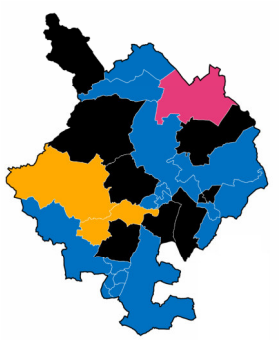

2012

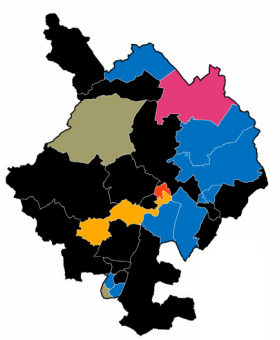

2014

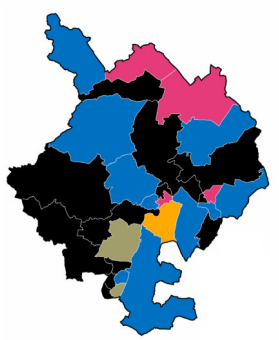

2018

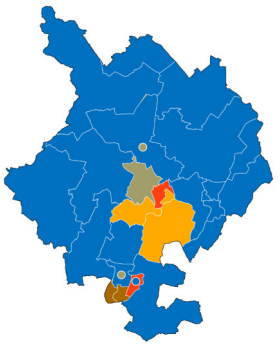

2022

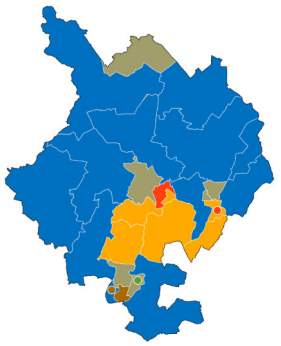

2026

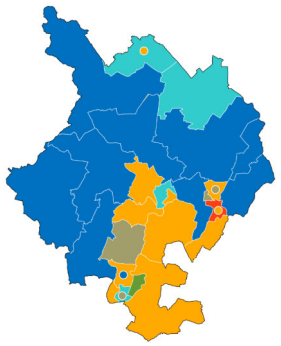

Hyndburn

1	8	10	17	8	8	0	0	0	1	1	1
▼2		▼6		▲8		◆		◆		◆	

Labour lose to no overall control (minority Labour administration)

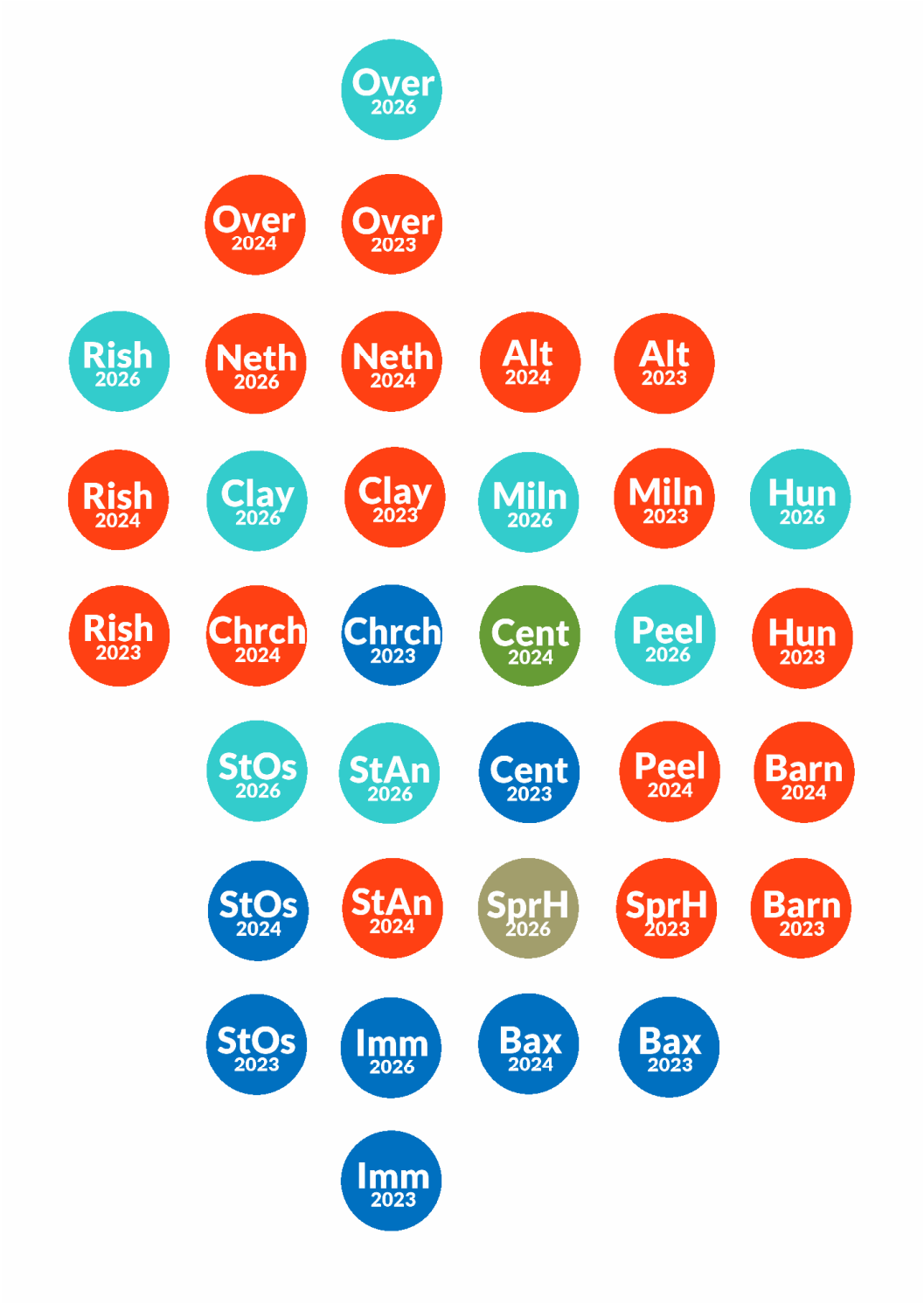

Hyndburn council-wide results

	seats	vote	seats	vote	seats	vote	seats	vote	seats	vote	seats	vote	total	maj	
2026	7	22.2	17	20.6	9	44.3	0	0.0	1	11.3	1	1.6	11		
2024	10	33.9	23	50.6	0	1.7	0	0.0	1	13.8	2	0.0	12	11	●
2023	16	35.6	16	52.2	0	0.0	0	0.6	0	2.3	3	9.3	11		
2022	14	43.2	14	46.3	0	0.0	0	0.0	0	0.0	7	10.5	11		
2021	13	46.4	22	48.1	0	0.0	0	0.4	0	0.0	0	5.1	12	9	●
2019	9	41.7	26	53.7	0	4.7	0	0.0	0	0.0	0	-0.1	12	17	●
2018	9	37.1	26	53.2	0	0.0	0	0.0	0	1.0	0	8.7	11	17	●
2016	7	33.1	26	51.0	0	14.7	0	0.0	0	1.1	2	0.1	12	17	●
2015	8	32.0	25	42.3	0	23.8	0	0.0	0	1.7	2	0.2	12	15	●
2014	8	25.3	23	40.3	2	30.2	0	0.0	0	1.4	4	2.8	11	11	●
2012	9	34.3	23	54.5	0	3.7	0	0.6	0	0.0	3	6.9	12	11	●
2011	14	38.1	18	48.9	0	0.4	0	0.0	0	0.0	3	12.6	12	1	●
2010	17	39.8	14	41.6	0	0.0	0	1.1	0	0.0	4	17.5	11		
2008	19	49.9	13	41.9	0	0.0	0	4.1	0	1.8	3	2.3	12	3	●
2007	18	48.2	15	46.0	0	0.0	0	0.0	0	1.0	2	4.8	12	1	●
2006	18	45.3	16	49.8	0	0.0	0	1.2	0	0.0	1	3.7	11	1	●
2004	20	48.2	15	42.8	0	0.0	0	4.8	0	2.9	0	1.3	12	5	●
2003	18	50.5	17	47.1	0	0.0	0	0.0	0	2.3	0	0.1	12	1	●
2002	17	47.7	18	50.5	0	0.0	0	0.0	0	0.0	0	1.8	35	1	●
2000	31	56.1	16	42.7	0	0.0	0	0.0	0	0.0	0	1.2	16	15	●
1999	23	47.0	23	43.6	0	0.0	0	1.7	0	0.0	1	7.7	16		
1998	12	47.6	35	45.0	0	0.0	0	7.3	0	0.0	0	0.1	16	23	●
1996	3	39.1	44	57.5	0	0.0	0	3.4	0	0.0	0	0.0	16	41	●
1995	10	29.2	36	64.3	0	0.0	1	1.7	0	0.0	0	4.8	16	25	●
1994	13	34.1	33	60.5	0	0.0	1	4.5	0	0.0	0	0.9	16	19	●
1992	12	47.8	32	43.3	0	0.0	3	7.4	0	0.0	0	1.5	16	17	●
1991	9	40.6	34	52.5	0	0.0	3	6.9	0	0.0	1	0.0	16	21	●
1990	13	28.0	29	64.1	0	0.0	4	7.2	0	0.7	1	0.0	15	11	●
1988	16	41.3	25	48.7	0	0.0	6	10.0	0	0.0	0	0.0	16	3	●
1987	14	38.4	26	42.3	0	0.0	7	19.2	0	0.1	0	0.0	16	5	●
1986	16	31.0	25	48.9	0	0.0	6	19.7	0	0.3	0	0.1	15	3	●
1984	24	42.0	20	46.5	0	0.0	3	9.8	0	0.8	0	0.9	16	1	●
1983	20	43.1	25	45.3	0	0.0	2	11.3	0	0.3	0	0.0	16	3	●
1982	20	39.2	26	36.2	0	0.0	1	24.0	0	0.0	0	0.6	15	5	●
1980	20	39.0	27	52.0	0	0.0	0	5.0	0	0.0	0	4.0	16	7	●
1979	28	46.2	19	45.0	0	0.0	0	5.0	0	0.0	0	3.8	47	9	●
1976	33	48.8	14	34.8	0	0.0	1	8.9	0	0.0	0	7.5	48	18	●
1973	21	41.6	24	47.5	0	0.0	3	7.6	0	0.0	0	3.3	48		

Ward history of Hyndburn

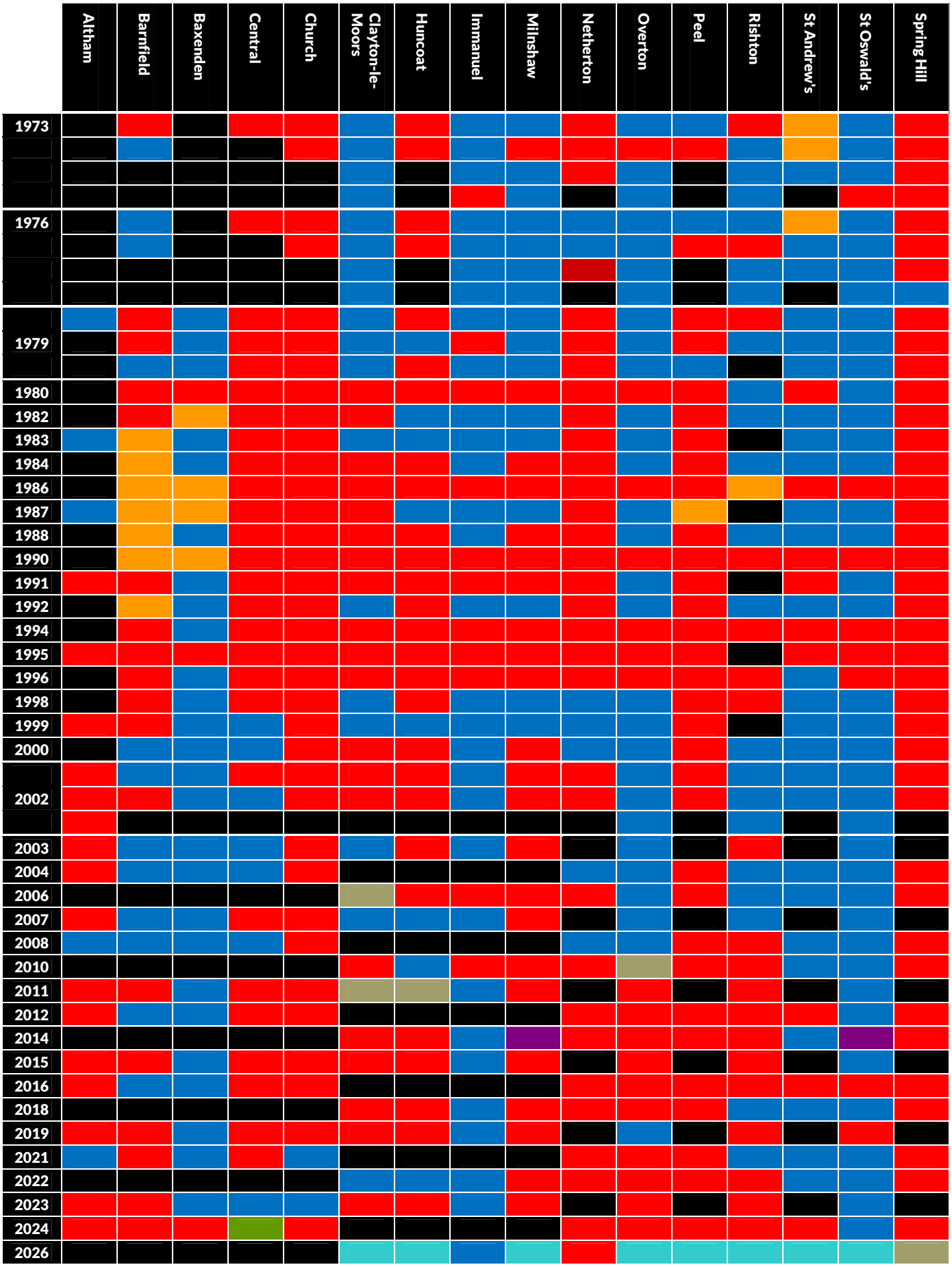

Altham
Hyndburn

No election in 2026

Barnfield
Hyndburn

No election in 2026

Baxenden
Hyndburn

No election in 2026

Central
Hyndburn

No election in 2026

Church
Hyndburn

No election in 2026

Clayton-le-Moors
Hyndburn

GAIN

Miles Parkinson	**Ref**	**668**	**47.6**	
Richard J. Downie	Lab	396	28.2	- 18.1
Jayde Holmes	Con	177	12.6	- 41.1
Sara Michaels	Grn	162	11.5	

Huncoat
Hyndburn

Anthony D. Mitchell	**Ref**	**697**	**49.2**	
Nicholas S.J. King	Lab	339	23.9	- 16.9
Jodie Green	Grn	234	16.5	
Andrew Libberton	Con	148	10.4	- 48.8

Immanuel
Hyndburn

***Steven Smithson**	**Con**	**650**	**46.3**	**- 8.9**
Anna Stanislawska	Ref	518	36.9	
*Joshua B. Allen	Ind	236	16.8	

Milnshaw
Hyndburn

GAIN

Joel M. Tetlow	**Ref**	**609**	**50.0**	
*Andrew S. Clegg	Grn	297	24.4	
Hannah M. Fisher	Lab	193	15.8	- 32.9
Foyzun Nur	Con	120	9.8	- 22.1

Netherton
Hyndburn

***Jodi Clements**	**Lab**	**616**	**41.5**	**- 22.5**
Colleen R. Dickinson-Jones	Ref	540	36.4	+28.5
Wayne Fitzharris	Grn	186	12.5	
Barry Walker	Con	143	9.6	- 18.5

Overton
Hyndburn

GAIN

Jordan J. Fox	**Ref**	**874**	**44.6**	**+33.0**
*Scott J. Brereton	Lab	599	30.6	- 21.5
Judith McKelvey	Con	257	13.1	- 23.2
Zoe A. Thomas	Grn	230	11.7	

Peel
Hyndburn

GAIN

Ashley Joynes	**Ref**	**377**	**42.0**	**+35.9**
Alexis L. Kristan	Grn	197	21.9	
*Joyce Plummer	Con	165	18.4	- 6.6
Malcolm E. Pritchard	Lab	159	17.7	- 51.2

Rishton
Hyndburn

GAIN

Lance M.L. Parkinson	**Ref**	**903**	**49.8**	**+44.7**
Carole Haythornthwaite	Con	375	20.7	- 11.3
*Bernard Dawson	Lab	307	16.9	- 17.6
Lee A. MacNeall	Grn	227	12.5	

St Andrew's
Hyndburn

GAIN

Gaynor L. Hargreaves	**Ref**	**492**	**40.1**	
Peter Britcliffe	Con	432	35.2	- 18.2
Julie C. Stubbins	Grn	157	12.8	
Jade L. Wellings	Lab	147	12.0	- 34.6

St Oswald's
Hyndburn

GAIN

Paul Brown	**Ref**	**950**	**44.4**	**+38.6**
Vinette Davitt	Con	860	40.2	- 8.8
Caitlin Pritchard	Lab	329	15.4	- 15.8

Spring Hill
Hyndburn

GAIN

Sohail Asghar	**Ind**	**428**	**29.3**	
Graham P. Jones	Lab	405	27.7	- 24.9
Saeed Ullah	Con	369	25.2	- 22.2
Janet Evans	Ref	261	17.8	

Summary of results: Hyndburn

	Year	Elec	%Poll	Con	Lab	LD	Grn	Ref	Oths
Altham	2024	3,866	28.3	35.2	64.8				
	2023	3,883	31.9		52.0				48.0
Barnfield	2024	3,318	28.8	26.5	58.1		15.4		
	2023	3,275	30.7	19.6	41.4				39.0
Baxenden	2024	3,070	35.7	48.9	51.1				
	2023	3,124	36.7	48.2	45.7		6.1		
Central	2024	3,953	49.9	26.4	24.1		41.9		7.5
	2023	3,856	52.4	52.1	47.9				
Clayton-le-Moors	2026	3,475	40.5	12.6	28.2		11.5	47.6	
	2023	3,423	32.3	34.4	53.4		4.3		8.0
	2022	3,449	32.5	53.7	46.3				
Huncoat	2026	3,516	40.6	10.4	23.9		16.5	49.2	
	2023	3,533	32.7	15.1	79.8		5.1		
	2022	3,548	31.1	59.2	40.8				
Immanuel	2026	3,466	41.5	46.3				36.9	16.8
	2023	3,402	31.1	55.1	44.9				
	2022	3,372	33.3	55.2	44.8				
Milnshaw	2026	3,638	33.9	9.8	15.8		24.4	50.0	
	2023	3,554	29.2	18.9	58.7		22.4		
	2022	3,512	31.8	31.9	48.7				19.4
Netherton	2026	3,609	41.4	9.6	41.5		12.5	36.4	
	2024	3,504	33.5	32.6	67.4				
	2022	3,391	33.2	28.1	64.0			7.9	
Overton	2026	4,707	41.8	13.1	30.6		11.7	44.6	
	2024	4,681	29.4	31.1	58.4		6.7		3.8
	2023	4,669	31.5	27.6	62.7		5.5		4.2
	2022	4,723	33.0	36.3	52.1			11.6	
Peel	2026	2,991	30.2	18.4	17.7		21.9	42.0	
	2024	3,053	22.9	20.0	51.7		22.9		5.5
	2022	3,006	24.9	25.0	68.9			6.1	
Rishton	2026	4,908	37.3	20.7	16.9		12.5	49.8	
	2024	4,931	29.0	40.1	59.9				
	2023	4,906	32.2	27.6	62.7		5.5		4.2
	2022	4,941	32.0	32.0	34.5			5.1	28.4
St Andrew's	2026	3,359	36.8	35.2	12.0		12.8	40.1	
	2024	3,309	29.4	48.6	51.4				
	2022	3,355	32.6	53.4	46.6				
St Oswald's	2026	4,747	45.4	40.2	15.4			44.4	
	2024	4,786	32.2	53.4	30.6				16.0
	2023	4,811	32.7	51.4	38.5	3.7	6.4		
	2022	4,836	37.1	49.0	31.2			5.8	13.9
Spring Hill	2026	3,835	38.4	25.2	27.7		17.8	29.3	
	2024	3,758	35.0	24.9	41.1		34.1		
	2022	3,592	38.8	47.4	52.6				

1979

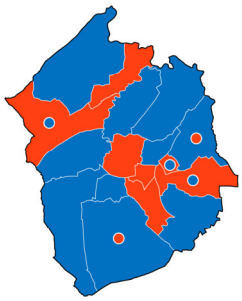

1980

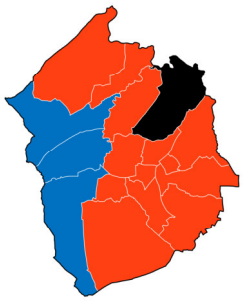

1982

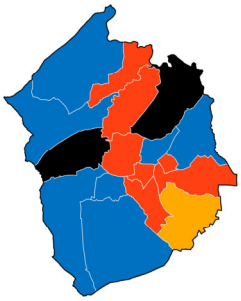

1983

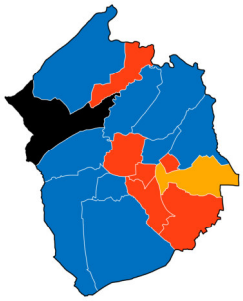

1984

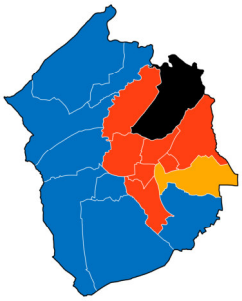

1986

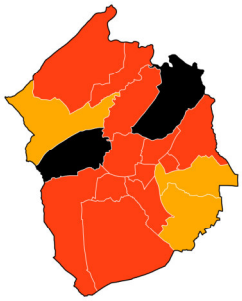

1987

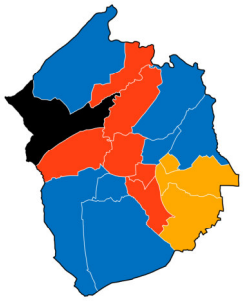

1988

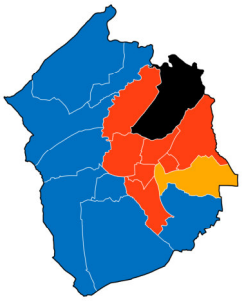

1990

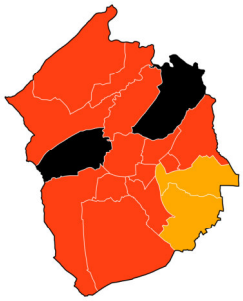

1991

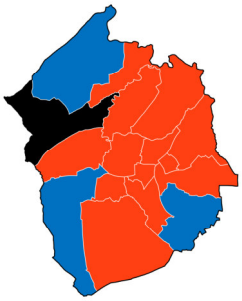

1992

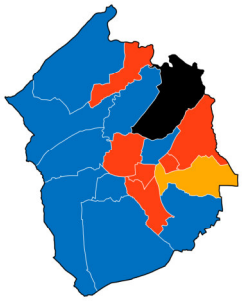

1994

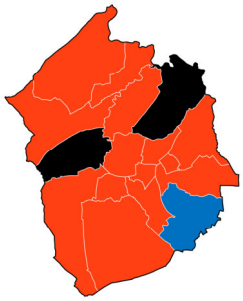

1995

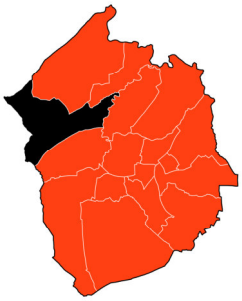

1996

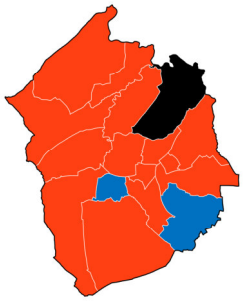

1998

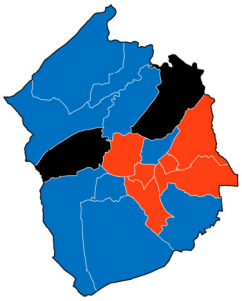

1999

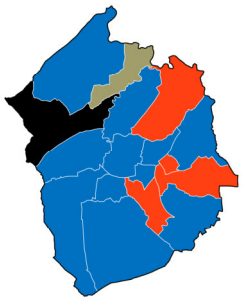

2000

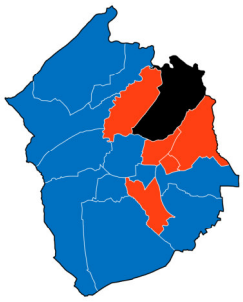

2002

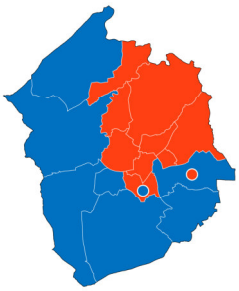

2003

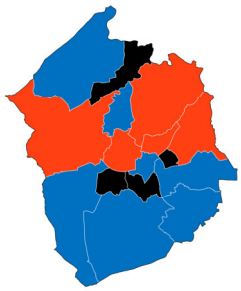

2004

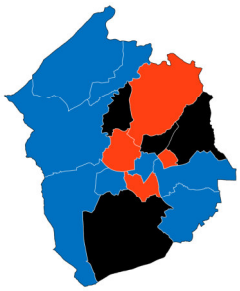

2006

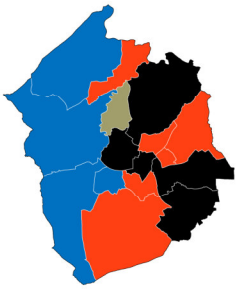

2007

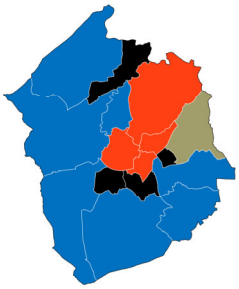

2008

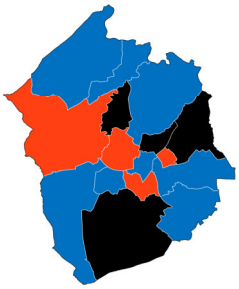

2010

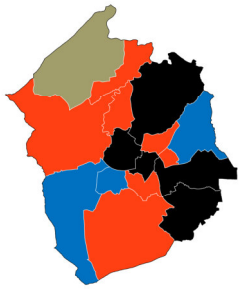

2011

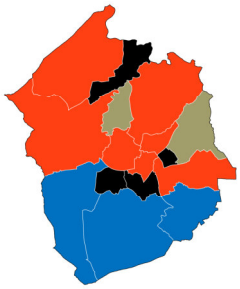

2012

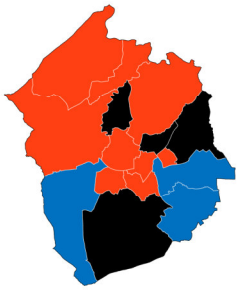

2014

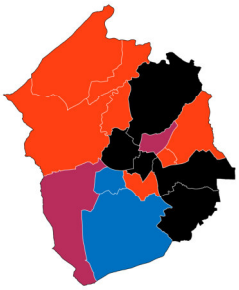

2015

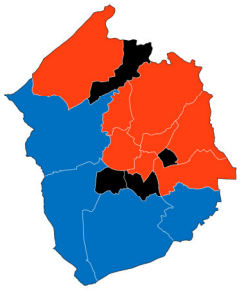

2016

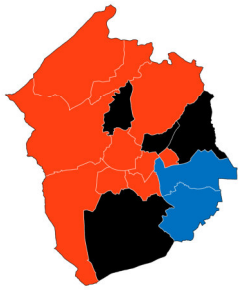

2018

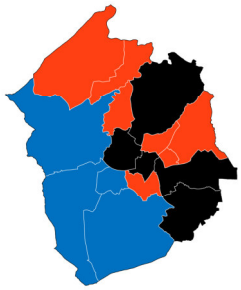

2019

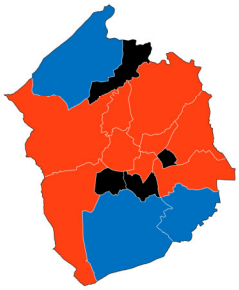

2021

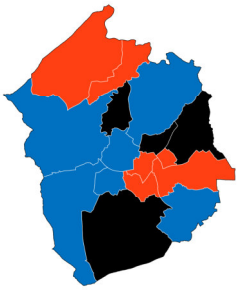

2022

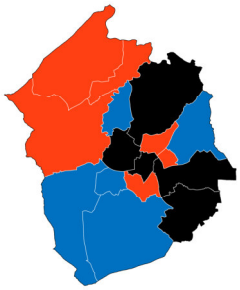

2023

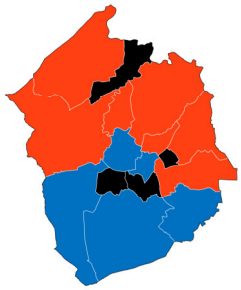

2024

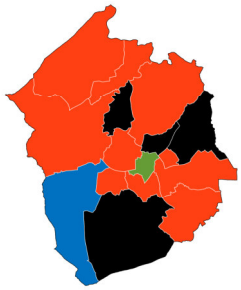

2026

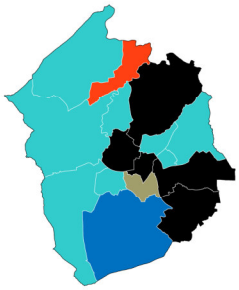

Ipswich

0	5	4	29	10	10	1	3	1	1	0	0
▼2		▼9		▲10		◆		▲1		◆	

Labour retain control - majority: 10 seats



Ipswich council-wide results

	seats	vote	seats	vote	seats	vote	seats	vote	seats	vote	seats	vote	total	maj	
2026	5	14.3	29	26.8	10	31.7	3	8.2	1	19.0		0.0	11	10	●
2024	7	29.4	38	44.8	0	3.3	3	11.0	0	11.2	0	0.3	16	28	●
2023	12	34.2	33	43.0	0	0.0	3	11.7	0	10.7	0	0.4	16	18	●
2022	13	35.7	32	44.9	0	0.0	3	11.2	0	8.1	0	0.1	16	16	●
2021	15	43.8	30	39.4	0	0.0	3	8.2	0	8.5	0	0.1	16	14	●
2019	9	29.6	36	40.7	0	7.7	3	11.8	0	9.3	0	0.9	16	24	●
2018	12	36.8	34	48.4	0	1.3	2	10.1	0	3.3	0	0.1	16	20	●
2016	13	32.9	33	46.4	0	6.6	2	9.2	0	4.9	0	0.0	16	18	●
2015	15	38.1	31	36.1	0	12.1	2	7.1	0	6.4	0	0.2	16	14	●
2014	10	27.5	35	38.0	0	21.2	3	8.2	0	5.1	0	0.0	16	22	●
2012	12	31.9	32	51.9	0	0.0	4	10.6	0	5.1	0	0.5	16	16	●
2011	16	37.0	28	47.4	0	0.0	4	13.0	0	2.3	0	0.3	16	8	●
2010	18	38.3	23	34.9	0	0.0	7	25.3	0	1.2	0	0.3	16		
2008	19	41.1	21	34.1	0	1.2	8	18.6	0	4.5	0	0.5	16		
2007	20	39.7	18	35.6	0	0.2	9	20.8	0	2.7	1	1.0	16		
2006	19	39.8	18	31.9	0	0.0	9	25.5	0	2.2	2	0.6	16		
2004	18	40.2	23	31.9	0	0.0	7	26.3	0	0.0	0	1.6	16		
2003	12	39.2	31	32.5	0	0.0	5	25.8	0	0.8	0	1.7	16	14	●
2002	9	36.4	35	39.9	0	0.0	4	21.5	0	0.5	0	1.7	48	22	●
2000	15	43.2	31	36.6	0	0.0	2	16.6	0	0.0	0	3.6	18	14	●
1999	10	35.8	37	49.3	0	0.0	1	13.2	0	0.0	0	1.7	16	26	●
1998	8	34.3	40	47.8	0	0.1	0	14.6	0	0.0	0	3.2	16	32	●
1996	6	26.3	41	60.8	0	0.0	1	12.8	0	0.0	0	0.1	18	34	●
1995	11	23.9	36	63.0	0	0.0	1	12.9	0	0.0	0	0.2	16	24	●
1994	14	27.4	33	51.4	0	0.0	1	19.6	0	0.8	0	0.8	16	18	●
1992	15	48.8	33	46.5	0	0.0	0	4.7	0	0.0	0	0.0	16	18	●
1991	11	43.5	37	49.1	0	0.0	0	5.2	0	2.2	0	0.0	16	26	●
1990	12	30.1	36	59.0	0	0.0	0	6.0	0	4.9	0	0.0	16	24	●
1988	14	35.3	34	57.8	0	0.0	0	6.9	0	0.4	0	-0.4	16	20	●
1987	15	37.5	30	62.5	0	0.0	0	16.9	0	0.0	0	-16.9	16	15	●
1986	16	31.9	32	52.9	0	0.0	0	15.3	0	0.0	0	-0.1	16	16	●
1984	18	38.4	30	49.5	0	0.0	0	12.1	0	0.0	0	0.0	16	12	●
1983	17	41.2	31	44.8	0	0.0	0	13.4	0	0.0	0	0.6	16	14	●
1982	16	37.9	32	44.2	0	0.0	0	17.6	0	0.0	0	0.3	16	16	●
1980	16	41.0	32	57.1	0	0.0	0	1.9	0	0.0	0	0.0	16	16	●
1979	19	47.1	29	51.7	0	0.0	0	0.9	0	0.0	0	0.0	48	10	●
1976	26	49.0	21	41.8	0	0.0	0	9.2	0	0.0	0	0.0	47	5	●
1973	11	43.2	36	54.2	0	0.0	0	2.6	0	0.0	0	0.0	47	25	●

Ward history of Ipswich

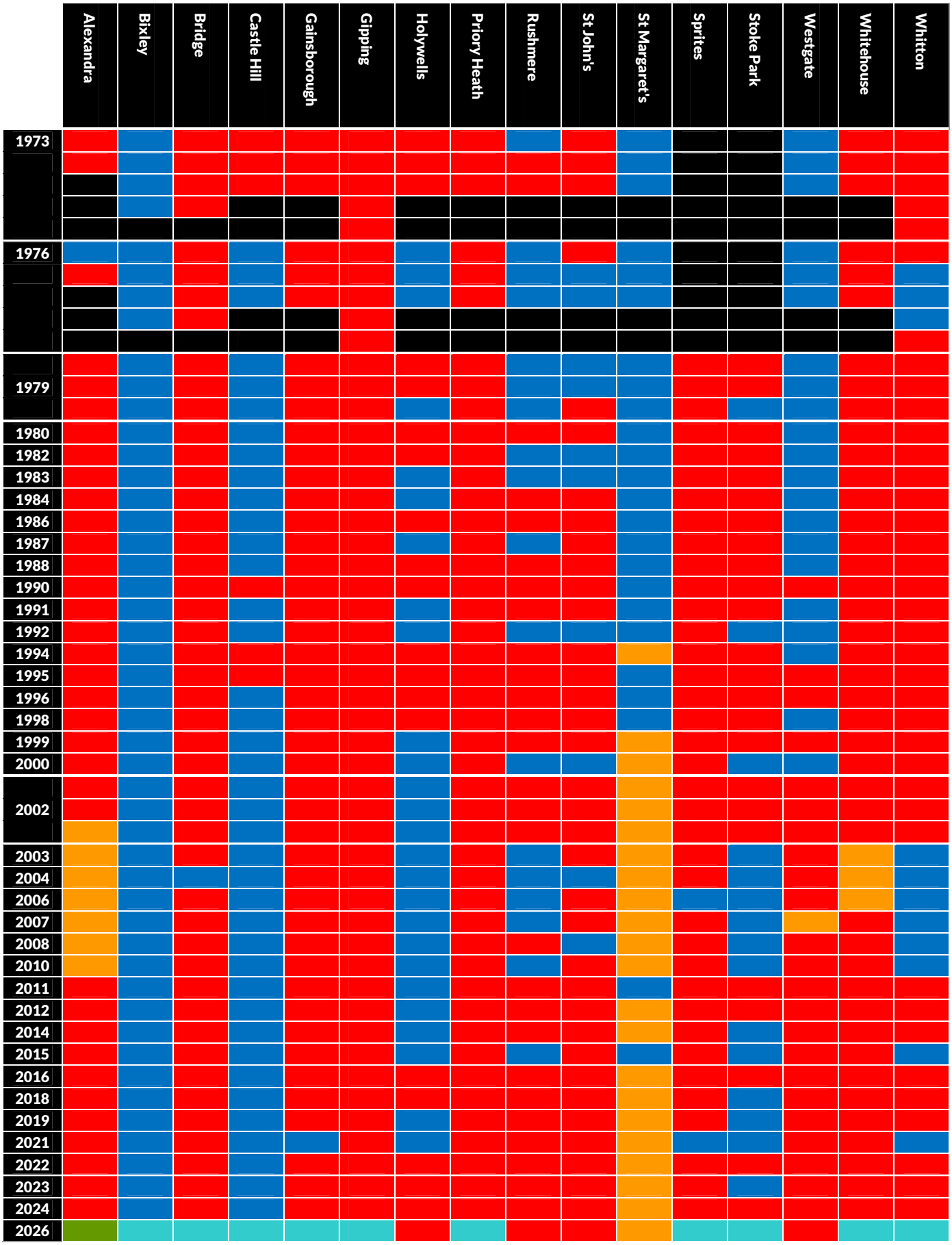

Alexandra
Ipswich

GAIN

David J. Plowman	**Grn**	**1,047**	**34.4**	**+18.7**
*John Cook	Lab	1,006	33.1	- 20.7
Jeffrey Ciobanu	Ref	589	19.4	
John P. Downie	Con	250	8.2	- 16.2
Giles Turner	LD	150	4.9	- 1.2

Holywells
Ipswich

***George S. Lankester**	**Lab**	**990**	**36.9**	**- 11.4**
Robin J. Wilkinson	Ref	676	25.2	
Aurore M. Richardson-Todd	Grn	547	20.4	+ 8.9
Angelina P.J. Klein	Con	470	17.5	- 9.6

Sprites
Ipswich

GAIN

Stuart Allen	**Ref**	**894**	**45.5**	
*Colin T. Smart	Lab	424	21.6	- 27.4
Michael R. Scanes	Con	359	18.3	- 25.5
Maratin Hynes	Grn	191	9.7	+ 2.4
Robin T. Whitmore	LD	96	4.9	

Bixley
Ipswich

GAIN

David A. Hill	**Ref**	**934**	**31.1**	
*Edward J.J. Phillips	Con	899	29.9	- 21.6
Paul J. Anderson	Lab	612	20.4	- 11.9
Stephanie G. Cullen	Grn	398	13.2	+ 4.2
Lisa Weichert	LD	161	5.4	- 1.9

Priory Heath
Ipswich

GAIN

Timothy M. Buttle	**Ref**	**876**	**34.5**	
Owen L. Bartholomew	Lab	761	29.9	- 23.7
Paul B. Daley	Grn	442	17.4	+ 9.4
Albert Demaj	Con	315	12.4	- 20.5
Nigel P. Fox	LD	148	5.8	+ 0.4

Stoke Park
Ipswich

GAIN

Morgan Brobyn	**Ref**	**842**	**41.4**	
Sian O.C. Gubb	Con	443	21.8	- 22.7
Viorica-Mihaela Berculean	Lab	418	20.6	- 26.0
Barry Broom	Grn	330	16.2	+12.4

Bridge
Ipswich

GAIN

Rupert Tonkin-Galvin	**Ref**	**780**	**33.5**	
Elizabeth R. Ford	Lab	686	29.5	- 20.5
Jamie Allenden	Grn	437	18.8	+ 8.1
Katherine M. West	Con	291	12.5	- 21.3
Henry Williams	LD	133	5.7	+ 0.1

Rushmere
Ipswich

***Stefan Long**	**Lab**	**1,031**	**33.9**	**- 19.7**
Victoria Hill	Ref	790	26.0	
Susan G. Hagley	Grn	536	17.6	+11.0
Chijioke Philip	Con	433	14.3	- 19.1
Lucy M. Drake	LD	248	8.2	+ 1.8

Westgate
Ipswich

***Colin J. Kreidewolf**	**Lab**	**805**	**36.2**	**- 18.2**
John W. Mann	Grn	519	23.4	+12.5
James Hollins	Ref	508	22.9	
Stephen J. Kirby	Con	253	11.4	- 14.3
Martin Hore	LD	137	6.2	- 2.8

Castle Hill
Central Suffolk and Ipswich North

GAIN

William J.J. Patrick	**Ref**	**948**	**35.7**	
Stephen R. Ion	Con	581	21.9	- 25.4
Dawn L. Allum	Lab	446	16.8	- 15.5
Jennifer L. McCarthy	Grn	423	15.9	
Martin E. Pakes	LD	261	9.8	- 10.6

St John's
Ipswich

Neil E. MacDonald	**Lab**	**983**	**31.6**	**- 16.6**
Joshua R. Owens	Ref	866	27.9	
Leon A. Paternoster	Grn	728	23.4	+14.3
Oliver V. Lee-Pearson	Con	348	11.2	- 21.1
Kelly V. Turner	LD	182	5.9	- 4.6

Whitehouse
Central Suffolk and Ipswich North

GAIN

David A. Hurlbut	**Ref**	**880**	**39.7**	
Julie Shooter	Grn	580	26.1	+15.5
*Colin Wright	Lab	485	21.9	- 36.7
Mark P. Phillips	Con	189	8.5	- 22.4
Trevor A. Powell	LD	85	3.8	

Gainsborough
Ipswich

GAIN

Ryan Procter	**Ref**	**952**	**42.2**	
Saffeen S. Yamulki	Lab	530	23.5	- 28.5
Elizabeth M. Harsant	Con	402	17.8	- 21.0
Juliet E.A. Garside	Grn	373	16.5	+ 9.9

St Margaret's
Ipswich

***Inga E. Lockington**	**LD**	**1,633**	**49.2**	**- 9.8**
Graham M. Knight	Ref	546	16.4	
Kirsty E. Wilmot	Grn	410	12.3	+ 4.2
Laura M. Allenby	Con	379	11.4	- 7.4
Steven P. Reynolds	Lab	353	10.6	- 4.5

Whitton
Central Suffolk and Ipswich North

GAIN

Colin A. Gould	**Ref**	**1,113**	**49.9**	
Stephen J. Connelly	Lab	718	32.2	- 21.4
Jane E. Scott	Grn	400	17.9	+13.4

Gipping
Ipswich

GAIN

Leslie R.J. Foster	**Ref**	**755**	**33.9**	
Anicuta Lazar Facalet	Lab	692	31.1	- 26.8
Dalian L. Haynes	Grn	411	18.4	+ 9.8
Bbosa Kiyingi	Con	234	10.5	- 17.8
Daniel Davey	LD	136	6.1	+ 0.9

Summary of results: Ipswich

	Year	Elec	%Poll	Con	Lab	LD	Grn	Ref	Ind	Other
Alexandra	2026	7,588	40.3	8.2	33.1	4.9	34.4	19.4		
	2024	7,780	29.1	17.8	50.0	5.5	26.6			
	2023	7,814	32.7	30.3	41.3	4.4	24.0			
	2022	7,701	29.8	24.4	53.8	6.1	15.7			
Bixley	2026	5,706	52.8	29.9	20.4	5.4	13.2	31.1		
	2024	5,762	38.7	47.6	35.6	6.0	10.8			
	2023	5,694	42.4	50.1	33.1	6.8	9.9			
	2022	5,748	40.2	51.5	32.3	7.3	9.0			
Bridge	2026	6,503	36.2	12.5	29.5	5.7	18.8	33.5		
	2024	6,681	25.4	26.7	46.2	6.4	9.8			10.9
	2023	6,574	25.5	30.2	50.4	5.6	13.9			
	2022	6,628	26.7	33.8	50.0	5.6	10.7			
Castle Hill	2026	5,742	46.6	21.9	16.8	9.8	15.9	35.7		
	2024	5,756	36.1	40.0	36.3	16.7	6.9			
	2023	5,742	35.1	38.4	31.3	22.1	8.3			
	2022	5,853	35.6	47.3	32.3	20.4				
Gainsborough	2026	6,214	36.5	17.8	23.5		16.5	42.2		
	2024	6,208	26.0	25.6	47.5	3.7	6.2		5.4	11.6
	2023	6,122	29.4	33.5	54.2	4.0	8.3			
	2022	6,220	33.0	38.8	52.0	2.6	6.6			
Gipping	2026	6,476	34.6	10.5	31.1	6.1	18.4	33.9		
	2024	6,472	24.5	28.6	54.9	6.2	10.3			
	2023	6,327	25.2	27.7	54.9	5.2	12.2			
	2022	6,414	26.4	28.3	57.9	5.2	8.6			
Holywells	2026	5,755	46.9	17.5	36.9		20.4	25.2		
	2024	5,903	36.0	33.3	49.2	7.8	9.7			
	2023	5,797	38.8	40.6	46.4	5.4	7.6			
	2022	5,876	38.8	37.1	48.3	3.2	11.5			
Priory Heath	2026	6,796	37.5	12.4	29.9	5.8	17.4	34.5		
	2024	6,712	25.5	28.7	53.8	6.0	11.5			
	2023	6,679	28.0	32.3	49.2	8.3	10.1			
	2022	6,683	29.0	32.9	53.6	5.4	8.0			
Rushmere	2026	6,247	48.8	14.3	33.9	8.2	17.6	26.0		
	2024	6,171	38.2	26.7	49.6	6.2	9.4			8.0
	2023	6,171	38.2	33.9	47.5	8.5	10.0			
	2022	6,256	39.2	33.4	53.6	6.4	6.6			
St John's	2026	6,965	44.8	11.2	31.6	5.9	23.4	27.9		
	2024	7,029	32.8	28.2	47.3	11.0	13.4			
	2023	6,946	33.6	31.7	45.8	13.0	9.5			
	2022	6,984	36.4	32.3	48.2	10.5	9.1			
St Margaret's	2026	6,382	52.2	11.4	10.6	49.2	12.3	16.4		
	2024	6,482	43.6	17.0	19.9	51.0	12.1			
	2023	6,421	45.7	21.4	16.6	53.3	8.8			
	2022	6,501	46.2	18.8	15.1	59.0	7.2			
Sprites	2026	5,072	38.9	18.3	21.6	4.9	9.7	45.5		
	2024	5,080	31.0	39.5	49.1	3.5	7.9			
	2023	5,066	32.4	37.7	46.9	2.3	5.9			7.2
	2022	5,149	33.8	43.8	49.0		7.3			
Stoke Park	2026	5,116	40.0	21.8	20.6		16.2	41.4		
	2024	5,160	33.5	40.9	44.6	4.4	10.0			
	2023	5,142	34.4	46.2	40.4	4.2	7.3			2.0
	2022	5,270	35.0	44.5	46.6	3.4	3.8			1.7
Westgate	2026	6,264	35.6	8.5	21.9	3.8	26.1	39.7		
	2024	6,430	26.5	21.9	55.4	8.7	13.9			
	2023	6,309	25.9	24.2	53.6	8.6	13.6			
	2022	6,472	26.9	25.7	54.4	9.0	10.9			
Whitehouse	2026	6,353	35.1		32.2		17.9	49.9		
	2024	6,433	23.2	20.5	51.0	4.7	10.8			12.9
	2023	6,406	23.0	30.0	52.3	5.3	12.4			
	2022	6,454	25.9	30.9	58.6		10.6			
Whitton	2026	6,302	36.0							
	2024	6,190	29.7	30.3	44.4	5.1	5.7			14.5
	2023	6,110	29.4	39.7	47.5	6.3	6.5			
	2022	6,114	33.0	38.5	53.6	3.5	4.5			

1979

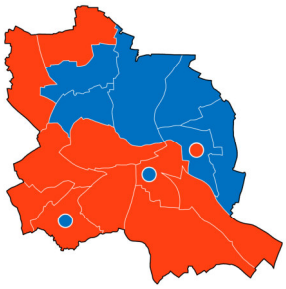

1980

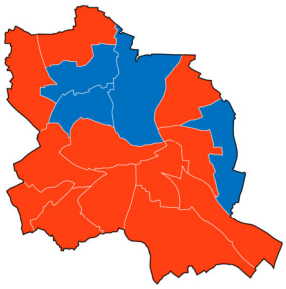

1982

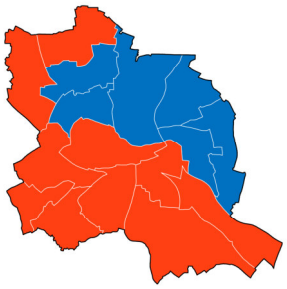

1983

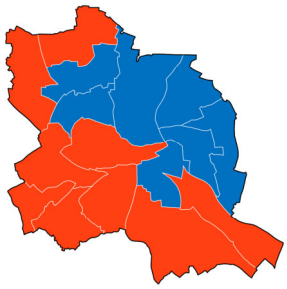

1984

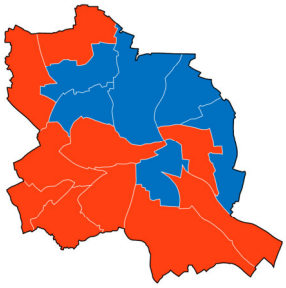

1986

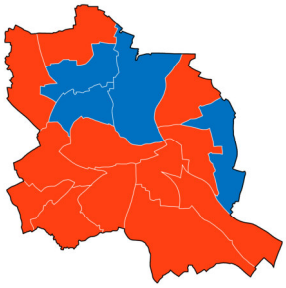

1987

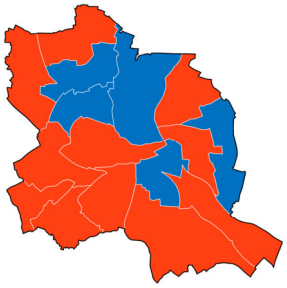

1988

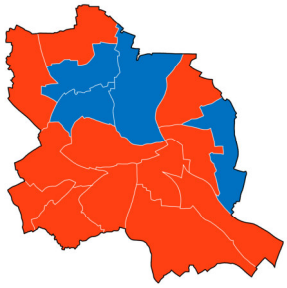

1990

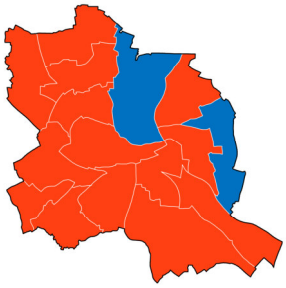

1991

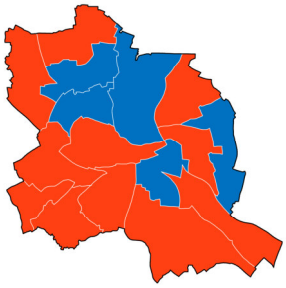

1992

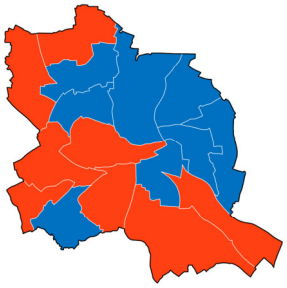

1994

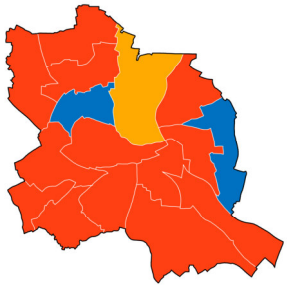

1995

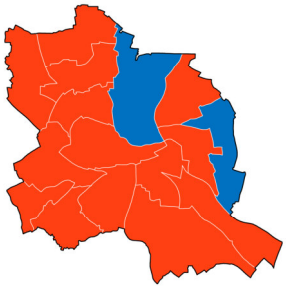

1996

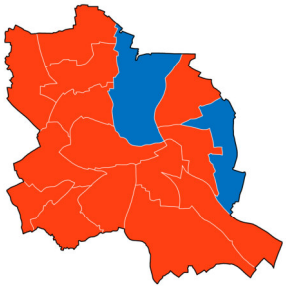

1998

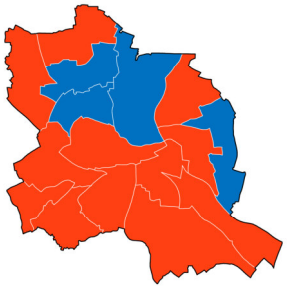

1999

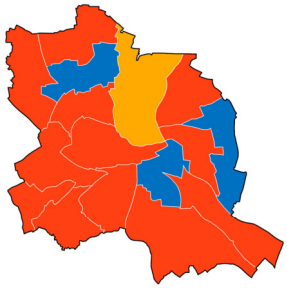

2000

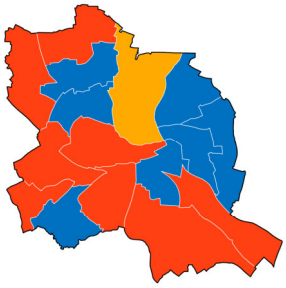

2002

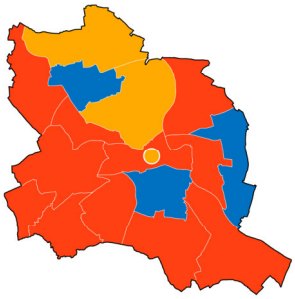

2004

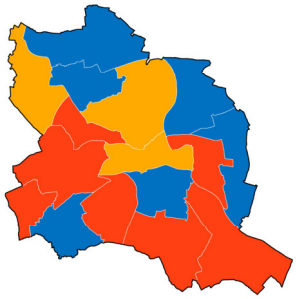

2006

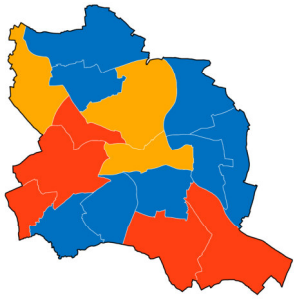

2007

2008

2010

2011

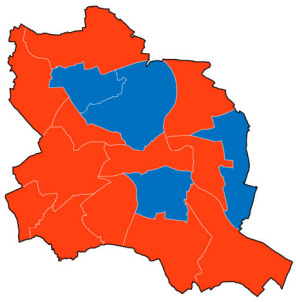

2012

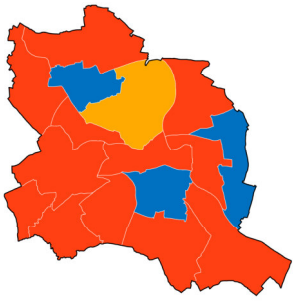

2014

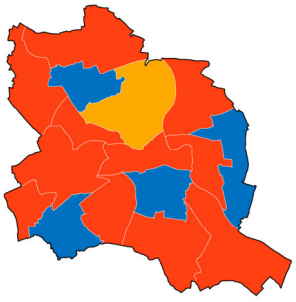

2015

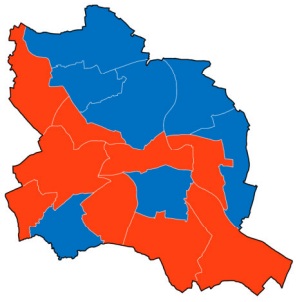

2016

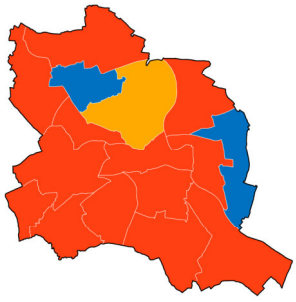

2018

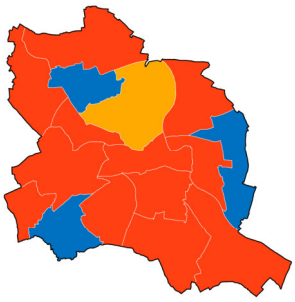

2019

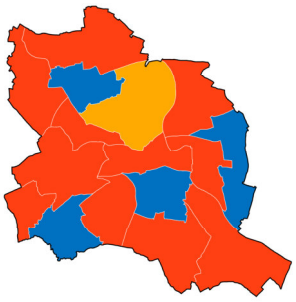

2021

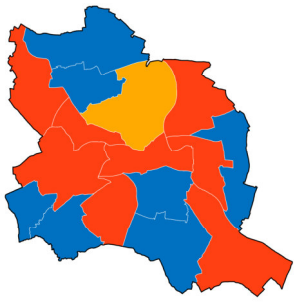

2022

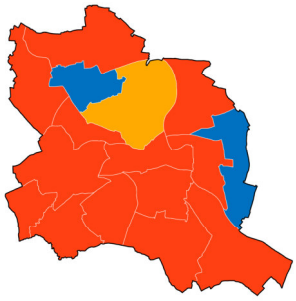

2023

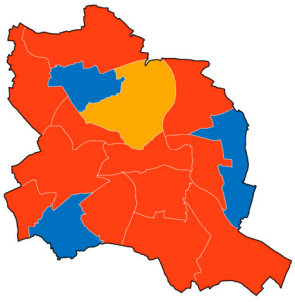

2024

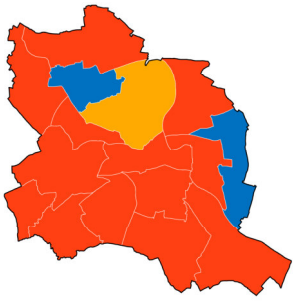

2026

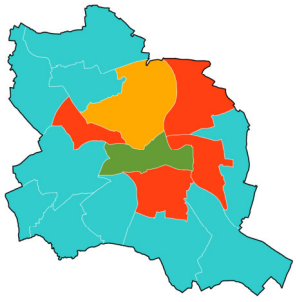

Isle of Wight

▼16	2	◆	1	▲3	4	◆	2	▲19	19	▼4	11	▼2	0

Council remains under no overall control (Reform UK-Independent administration)

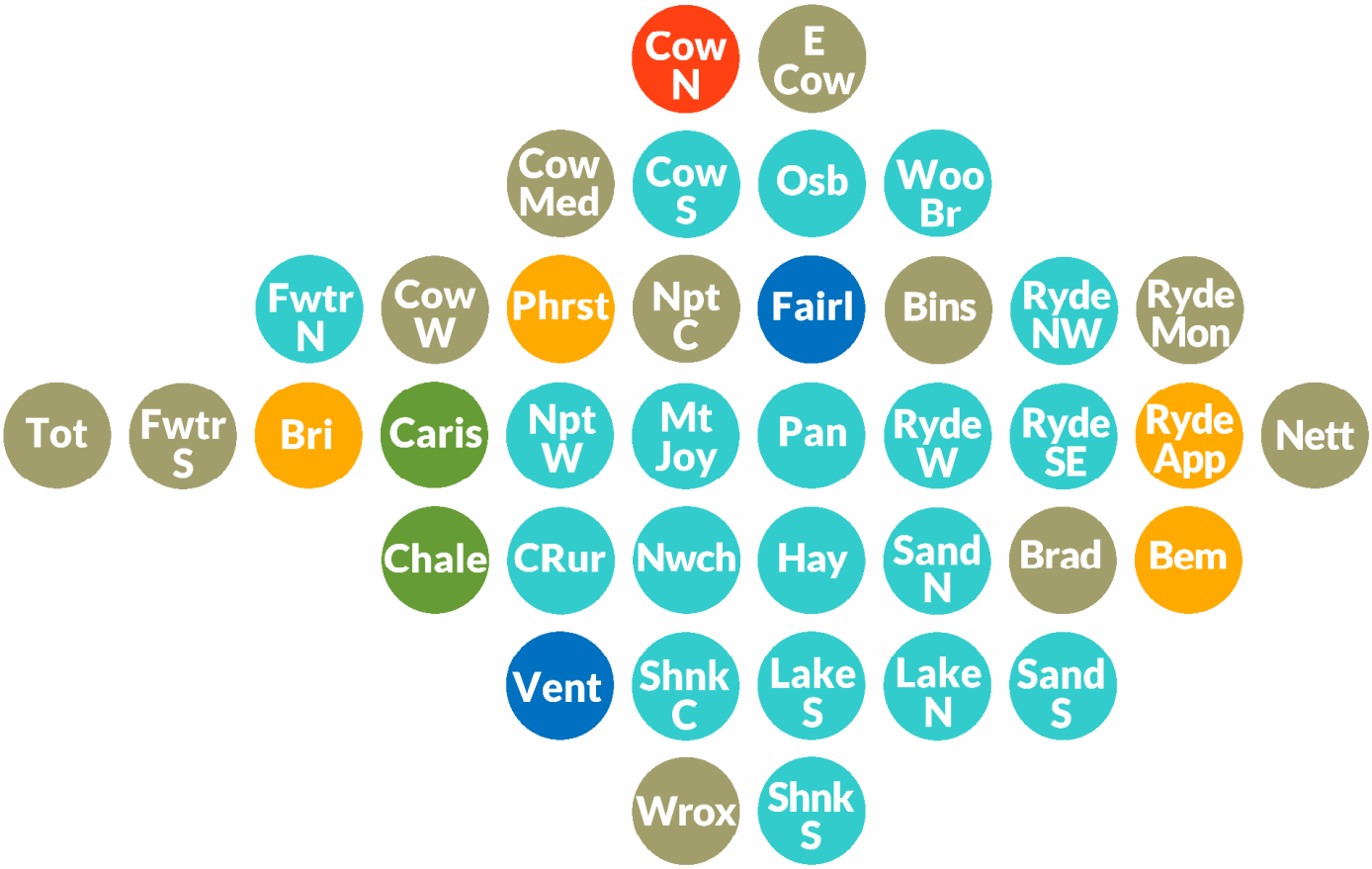

Electoral history

	seats	vote	seats	vote	seats	vote	seats	vote	seats	vote	seats	vote	seats	vote	total	maj
2025	2	18.8	1	3.8	4	8.4	19	31.9	2	12.5	11	24.1	0	0.4	39	
2021	18	38.6	1	11.6	1	5.2	0	0.0	2	11.1	15	27.7	2	5.8	39	
2017	25	40.7	1	10.1	2	6.5	0	2.0	1	13.2	11	27.4	0	0.0	40	10 ●
2013	15	34.7	2	6.7	1	4.6	2	18.8	0	0.7	19	33.2	1	1.3	40	4 ●
2009	24	47.2	1	4.5	5	24.4	0	0.0	0	0.0	10	23.7	0	0.2	40	7 ●
2005	35	49.2	2	7.8	5	28.7	0	0.2	0	0.4	6	13.6	0	0.1	48	22 ●
2001	12	36.9	5	10.9	19	31.8	0	0.4	0	0.7	12	18.8	0	0.5	48	
1998	15	34.1	4	12.7	16	34.1	0	0.0	0	1.4	11	16.5	2	1.3	48	
1993	9	35.8	0	3.6	26	47.0	0	0.0	0	0.9	5	8.9	2	3.3	43	10 ●
1989	15	41.2	0	4.2	21	40.9	0	0.0	1	2.1	4	8.6	2	0.9	43	
1985	11	43.9	0	1.1	28	43.0	0	0.0	0	0.0	4	9.2	0	2.8	43	13 ●
1981	12	34.0	0	4.7	27	50.4	0	0.0	0	0.0	4	8.6	0	2.3	43	11 ●
1977	23	42.3	1	7.8	7	23.9	0	0.0	0	0.0	8	17.0	3	8.9	42	4 ●
1973	5	21.1	6	10.8	7	28.2	0	0.0	0	0.0	20	35.7	4	6.4	42	6 ●

Ward history of the Isle of Wight

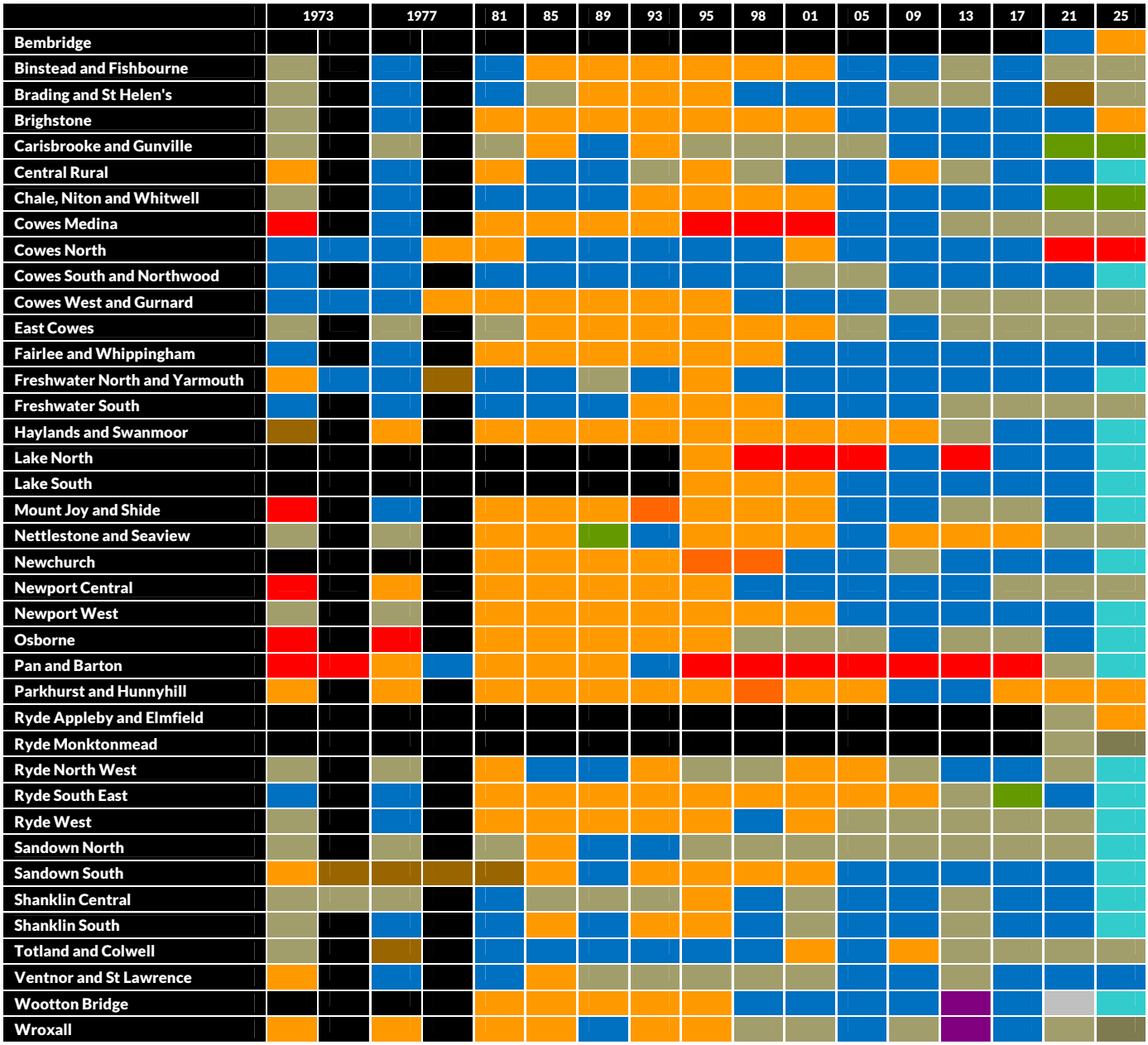

Bembridge
Isle of Wight East

GAIN

Mark Rochell	**LD**	**643**	**37.9**	
Warren A. Drew	Con	542	32.0	- 35.7
Rowena K. Crichton-Stuart	Ref	510	30.1	

Binstead and Fishbourne
Isle of Wight East

***Ian W. Dore**	**Ind**	**894**	**57.9**	**+ 2.8**
Ramesh B. Chandrabhan Singh	Con	242	20.3	- 11.2
Terence Wing	Ref	314	15.7	
Alice Walker	Grn	93	6.0	

Brading and St Helens
Isle of Wight East

***Jonathan F. Bacon**	**Ind**	**780**	**63.3**	
Elisheva-Atareh Hill	Ref	380	30.8	
Alexander Buggie	Lab	72	5.8	- 2.3

Brighstone, Calbourne & Shalfleet
Isle of Wight West

GAIN

Marc N.D. Stuart	**LD**	**797**	**54.5**	**+24.6**
Vincent H. Speed	Ref	469	32.1	
Kim F. Jeffreys	Con	160	10.9	- 32.6
Edward L. Surridge	Ind	37	2.5	

Carisbrooke and Gunville
Isle of Wight West

Victoria Lowthion	**Grn**	**565**	**46.5**	**+ 5.7**
James R. Downard	Ref	399	32.8	
Mark I. Reen	Con	252	20.7	- 16.0

Central Rural
Isle of Wight West

GAIN

James J. Whelan	**Ref**	**613**	**42.3**	
Simon J. Richards	Con	372	25.7	- 31.7
Julia A. Laursen	Grn	352	24.3	- 4.7
Caroline A. Gladwin	Ind	112	7.7	

Chale, Niton and Shorwell
Isle of Wight West

***Claire L. Critchison**	**Grn**	**822**	**51.7**	**- 6.3**
Mark Nigh	Ref	506	31.8	
Anne Bishop	Con	261	16.4	- 25.6

Cowes Medina
Isle of Wight West

***Lora Peacey Wilcox**	**Ind**	**499**	**44.7**	**- 18.6**
Jonathan M. Hall	Ref	318	28.5	
Daniel Jeffries-Revert	Grn	214	19.2	
Oscar Bicket	Con	66	5.9	- 8.8
Rachel S. Thacker	Ind	20	1.8	

Cowes North
Isle of Wight West

John Rafferty	**Lab**	**439**	**35.6**	**- 15.9**
Richard E. Hollis	Ind	364	29.5	
Siobhan M. Barney	Con	223	18.1	- 30.4
Ian Arnold	Ref	206	16.7	

Cowes South and Northwood
Isle of Wight West

GAIN

James G. Adam	**Ref**	**393**	**30.8**	
*John U.A. Nicholson	Con	363	28.5	- 15.3
Monique L. Gallop	Ind	292	22.9	
Wayne Doidge	Lab	121	9.5	- 10.0
Robert F. Packham	LD	106	8.3	- 16.0

Cowes West and Gurnard
Isle of Wight West

***Paul A. Fuller**	**Ind**	**1,173**	**75.5**	**- 1.9**
Susan Whitewood	Ref	275	17.7	
Phillip A. Sanders	Con	106	6.8	- 7.8

East Cowes
Isle of Wight West

***Karl Love**	**Ind**	**876**	**57.3**	**- 3.3**
Mark A. Stone	Ref	360	23.6	
Peter R. Ball	Con	156	10.2	- 14.9
Christopher B. Warleigh-Lack	Grn	136	8.9	

Fairlee and Whippingham
Isle of Wight West

***Matthew Price**	**Con**	**602**	**49.0**	**- 15.7**
John Wilson	Ref	380	30.9	
Sophus Magill	Grn	168	13.7	- 10.4
Patricia Packham	LD	79	6.4	- 4.8

Freshwater North and Yarmouth
Isle of Wight West

GAIN

Deborah J. Conlin	**Ref**	**422**	**33.9**	
David J. Whistance	Ind	405	32.5	
Timothy J. Jeffreys	Con	197	15.8	- 43.9
Florence Sarlat	Grn	165	13.3	- 27.0
Simon B. Ayre	Lab	56	4.5	

Freshwater South
Isle of Wight West

Rebecca E.U.M. Cameron	**Ind**	**913**	**63.8**	
Iain S. Pickering	Ref	395	27.6	
Peta A. Stevenson	Grn	89	6.2	
Greta L. Farian	Lab	33	2.3	

Haylands and Swanmore
Isle of Wight East

GAIN

Leslie G. Kirkby	**Ref**	**437**	**40.8**	
Peter D.C. Banks	Grn	203	18.9	
*Vanessa Churchman	Con	200	18.7	- 16.6
Sandra G. Stephens	Ind	128	11.9	
Malcolm Ross	LD	69	6.4	- 9.8
Simon P. Haytack	Lab	35	3.3	- 11.5

Lake North
Isle of Wight East

GAIN

William J. Nigh	**Ref**	**421**	**39.1**	
Adrian C. Whittaker	Con	387	36.0	- 7.8
Robert H. Blezzard	LD	176	16.4	
Jennifer A. Hicks	Lab	92	8.6	- 6.2

Lake South
Isle of Wight East

GAIN

Rosalind J. Freeman	**Ref**	**517**	**41.5**	
*Paul J. Brading	Con	431	34.6	- 22.2
Harry Eccles	Grn	224	18.0	+ 3.1
Finton A. Burns	Lab	73	5.9	- 13.7

Mountjoy and Shide
Isle of Wight West

GAIN

Richard Quinn	**Ref**	**368**	**36.0**	
*Martin P. Oliver	Con	247	24.2	- 23.2
Stephen J. Rushbrook	Grn	185	18.1	
Raymond J. Harrington-Vail	LD	130	12.7	
Alan Hunter	Lab	92	9.0	- 12.7

Nettlestone and Seaview
Isle of Wight East

Julia J.T. Hayward	**Ind**	**542**	**44.2**	
Vyasa C.M. Akundi	Con	367	30.0	- 14.2
Jennifer Holmes	Ref	251	20.5	
Janet Mace	Grn	65	5.3	

Newchurch, Havenstreet and Ashey
GAIN
Isle of Wight East

Anthony J. Barry	**Ref**	**638**	**45.2**	
Rajesh Patel	Con	397	28.1	- 32.7
Judith R. Brown	Grn	330	23.4	+ 7.7
Anna M. Beach	Lab	47	3.3	- 7.5

Newport Central
Isle of Wight West

***Julie M. Jones-Evans**	**Ind**	**440**	**48.3**	
James E. Maguire	Ref	242	26.6	
Norman Arnold	LD	178	19.5	
Stephen Bird	Con	51	5.6	

Newport West
GAIN
Isle of Wight West

Francis J. Brown	**Ref**	**442**	**39.6**	
Christopher Mace	Grn	375	33.6	+19.1
*Raymond S. Redrup	Con	299	26.8	+ 7.8

Osborne
GAIN
Isle of Wight West

Paul Williams	**Ref**	**389**	**34.2**	
Tracy C. Reardon	Ind	270	23.8	
*Stephen C. Hendry	Con	226	19.9	- 12.6
Julie A. Burridge	LD	162	14.3	+ 3.6
Michael Paler	Ind	89	7.8	- 16.8

Pan and Barton
GAIN
Isle of Wight West

Martin J. Bower	**Ref**	**397**	**46.2**	
Stephen J. Reading	Lab	366	42.6	
Brian G. Tyndall	Con	97	11.3	- 11.3

Parkhurst and Hunnyhill
Isle of Wight West

***Andrew C.W. Garratt**	**LD**	**551**	**61.2**	**+34.3**
Alan R. Stay	Ref	349	38.8	

Ryde Appley and Elmfield
GAIN
Isle of Wight East

***Michael Lilley**	**LD**	**781**	**60.4**	
Ross Caruana	Ref	419	32.4	
Abdul Mateen	Con	94	7.3	- 4.1

Ryde Monktonmead
Isle of Wight East

***Karen T. Lucioni**	**Is Ind**	**404**	**36.0**	**- 3.6**
Christopher I. Brown	Ref	354	31.5	
Matthew J. Walker	Grn	269	24.0	
Susan J. Maddison	Con	96	8.5	- 13.1

Ryde North West
GAIN
Isle of Wight East

Reuben B. Loake	**Ref**	**401**	**34.4**	
Peter Burke	Grn	339	29.0	+12.8
*Philip Jordan	Ind	255	21.9	
Alois F.J. Temel	Con	172	14.7	- 13.1

Ryde South East
GAIN
Isle of Wight East

Christopher S. Way	**Ref**	**223**	**41.3**	
Jennifer S. Hughes	LD	153	28.3	+11.7
Richard E. Collins	Grn	82	15.2	- 1.7
Stephen A.N. Double	Lab	40	7.4	- 12.9
Andrew T. Clayton	Con	30	5.6	- 23.5
Geraldine Higgins	Is Ind	12	2.2	

Ryde West
GAIN
Isle of Wight East

Owen Potter	**Ref**	**355**	**37.0**	
Ethan L.M. Cass	Grn	275	28.6	
*Ian R. Stephens	Is Ind	273	28.4	- 9.0
Carol A. Brown	Con	57	5.9	- 20.6

Sandown North
GAIN
Isle of Wight East

Robert S. Newton	**Ref**	**419**	**42.7**	
Alexander L. Lightfoot	Ind	325	29.9	
*Debra M. Andre	Ind	140	12.9	- 27.2
Joan Solomon	Con	91	8.4	- 27.3
Cinnamon Noakes	Grn	76	7.0	
Clive J. Cheetham	Lab	37	3.4	- 13.6

Sandown South
GAIN
Isle of Wight East

Francis A. Baldry	**Ref**	**358**	**36.5**	
Patrick L. Lightfoot	Ind	269	27.4	
*Ian D. Ward	Con	216	22.0	- 20.9
Christie L. Greenaway	Grn	96	9.8	
Emily Brothers	Lab	42	4.3	- 8.4

Shanklin Central
GAIN
Isle of Wight West

Stephen C. Reynolds	**Ref**	**356**	**29.6**	
*Michael T.F. Beston	Con	355	29.5	- 20.9
Robert May	Grn	276	22.9	+ 0.5
Sarah J. Morris	Ind	216	18.0	

Shanklin South
GAIN
Isle of Wight West

David J. Llewellyn	**Ref**	**526**	**37.2**	
*Christopher W. Quirk	Con	419	29.6	- 31.5
Billy J.R. Hill	Ind	195	13.8	
Wendy F. Cooper	Grn	188	13.3	
Christopher T. Lloyd	Lab	86	6.1	- 15.1

Totland and Colwell
Isle of Wight West

***Christopher Jarman**	**Ind**	**797**	**51.6**	**+10.6**
Thomas A. Bignell	Ref	422	27.3	
John S. Hoath	Grn	126	8.2	
Michelle Abbott	Con	114	7.3	- 32.9
Paul G. Pugh	Lab	60	3.9	- 10.6
Eric J. Gray	LD	27	1.7	- 2.6

Ventnor and St Lawrence
Isle of Wight East

Edward J. Blake	**Con**	**627**	**45.6**	**+18.8**
Craig Dabbs	Ref	305	22.2	
Linda Jefferies	Is Ind	239	17.4	+ 2.9
Robin F. Jarvis	Lab	149	10.8	- 9.5
Graham J.M. Perks	Vectis	54	3.9	- 17.3

Wootton Bridge
GAIN
Isle of Wight East

Anthony Raffe	**Ref**	**485**	**38.1**	
Charles E. Hopper	Con	291	22.9	- 8.9
Anthony V. Zeid	LD	208	16.3	
Susan Betts	Grn	141	11.1	- 2.4
*Daryll J. Pitcher	Vectis	128	10.1	- 37.2
Elisabeth K. Williams	Ind	20	1.6	

Wroxall, Lowtherville and Bonchurch
Isle of Wight East

Mark Jefferies	**Is Ind**	**621**	**45.8**	
Ruby Monteath	Ref	326	24.0	
David J. Groocock	Con	234	17.2	- 3.1
Jonathan H. Idle	Grn	176	13.0	

Summary of results: Isle of Wight

	Year	Elec	%Poll	Con	Lab	LD	Grn	Ref	Ind	Other
Bembridge	2025	3,134	54.3	32.0		37.9		30.1		
	2021	3,216	43.3	67.7						32.3
Binstead and Fishbourne	2025	2,922	52.8	15.7			6.0	20.3	57.9	
	2021	2,909	44.3	31.5					68.5	
Brading and St Helens	2025	2,726	45.5		5.8			30.8	63.3	
	2021	2,784	40.3	34.3	8.1	9.6				48.0
Brighstone, Calbourne and Shalfleet	2025	2,633	55.7	10.9		54.5		32.1	2.5	
	2021	2,602	48.8	43.5		29.9	26.6			
Carisbrooke and Gunville	2025	2,867	42.6	20.7			46.5	32.8		
	2021	2,731	35.0	36.7	22.6		40.8			
Central Rural	2025	2,997	48.4	25.7			24.3	42.3	7.7	
	2021	2,902	37.3	57.4	13.5		29.0			
Chale, Niton and Shorewell	2025	2,909	54.8	16.4			51.7	31.8		
	2021	2,986	50.3	42.0			58.0			
Cowes Medina	2025	3,024	37.0	5.9			19.2	28.5	46.5	
	2021	3,094	31.4	14.7	21.9				63.3	
Cowes North	2025	2,792	44.3	18.1	35.6			16.7	29.5	
	2021	2,826	41.0	48.5	51.5					
Cowes South and Northwood	2025	2,847	44.9	28.5	9.5	8.3		30.8	22.9	
	2021	2,878	39.9	43.8	19.5	24.3	12.4			
Cowes West and Gurnard	2025	2,967	52.5	6.8				17.7	75.5	
	2021	2,911	49.1	14.6	8.0				77.4	
East Cowes	2025	3,125	49.0	10.2			8.9	23.6	57.3	
	2021	3,198	42.0	25.1	71	7.2			60.6	
Fairlee and Whippingham	2025	2,882	42.8	49.0		6.4	13.7	30.9		
	2021	2,940	35.5	64.7		11.2	24.1			
Freshwater North and Yarmouth	2025	2,602	47.9	15.8	4.5		13.3	33.9	32.5	
	2021	2,655	41.4	59.7			40.3			
Freshwater South	2025	2,983	48.0		2.3		6.2	27.6	63.8	
	2021	3,115	38.9	48.0					52.0	
Haylands and Swanmoor	2025	2,775	38.7	18.7	3.3	6.4	18.9	40.8	11.9	
	2021	2,738	33.1	35.3	14.8	16.2			33.7	
Lake North	2025	2,744	39.3	36.0	8.6	16.4		39.1		
	2021	2,878	31.9	43.8	14.8		10.1		31.2	
Lake South	2025	2,745	45.4	34.6	5.9		18.0	41.5		
	2021	2,896	37.1	56.8	19.6		14.9			8.7
Mount Joy and Shide	2025	2,692	38.0	24.2	9.0	12.7	18.1	36.0		
	2021	2,757	30.0	47.4	21.7				30.9	
Nettlestone and Seaview	2025	2,362	51.9	30.0			5.3	20.5	44.2	
	2021	2,439	47.2	44.2	5.5				50.3	
Newchurch, Havenstreet and Ashey	2025	2,896	48.8	28.1	3.3		23.4	45.2		
	2021	2,891	41.1	60.8	10.8		15.7		12.7	
Newport Central	2025	2,716	33.7	5.6		19.5		26.6	48.3	
	2021	2,685	26.3	19.0	16.9		14.5		49.6	
Newport West	2025	2,807	40.0	26.8			33.6	39.6		
	2021	2,859	30.6	36.8	22.4	19.0	19.4			2.3
Osborne	2025	3,218	35.4	19.9		14.3		34.2	31.6	
	2021	3,147	29.2	32.5		10.7	32.1		24.6	
Pan and Barton	2025	3,213	27.0	11.3	42.6			46.2		
	2021	2,832	23.8	22.6					77.4	
Parkhurst and Hunnyhill	2025	2,695	33.5			61.2		38.8		
	2021	2,748	27.6	10.7	2.9	26.9	4.7			
Ryde Appley and Elmfield	2025	3,028	42.9	7.3		60.4		32.4		
	2021	3,069	34.8	11.4			10.3		78.3	
Ryde Monktonmead	2025	2,902	38.8	8.5			24.0	31.5	36.0	
	2021	3,012	30.2	21.6	19.8				58.5	

	Year	Elec	%Poll	Con	Lab	LD	Grn	Ref	Ind	Other
Ryde North West	2025	3,048	38.4	14.7			29.0	34.4	21.9	
	2021	3,141	34.9	27.8	16.3	16.2			39.7	
Ryde South East	2025	1,718	31.4	5.6	7.4	28.3	15.2	41.3	2.2	
	2021	1,750	22.2	29.1	20.3	16.9		16.6	17.1	
Ryde West	2025	2,586	37.2	5.9			28.6	37.0	28.4	
	2021	2,683	35.1	26.5	22.7				51.8	
Sandown North	2025	2,629	41.5	8.4	3.4		7.0	38.5	42.7	
	2021	2,707	35.0	35.7	17.0				47.3	
Sandown South	2025	2,710	36.3	22.0	4.3		9.8	36.5	27.4	
	2021	2,831	29.9	42.9	12.7	22.1			12.7	9.7
Shanklin Central	2025	2,815	42.8	29.5			22.9	29.6	18.0	
	2021	2,887	35.0	50.4	12.9		22.4		14.3	
Shanklin South	2025	2,958	47.9	29.6	6.1		13.3	37.2	13.8	
	2021	3,014	36.0	61.1	21.2				17.7	
Totland and Colwell	2025	3,167	48.8	7.4	3.9	1.7	8.2	27.3	51.6	
	2021	3,140	43.6	40.2	14.5	4.3			41.0	
Ventnor and St Lawrence	2025	2,967	46.6	45.6	10.8			22.2	17.4	3.9
	2021	3,078	40.0	26.8	20.3				14.0	38.8
Wootton Bridge	2025	2,835	44.9	22.9		16.3	11.1	38.1	1.6	10.1
	2021	2,859	39.7	31.8			13.5		7.4	47.3
Wroxall, Lowtherville and Bonchurch	2025	3,030	45.0	17.2			13.0	24.0	45.8	
	2021	3,097	41.4	20.3	12.3				67.5	

2001

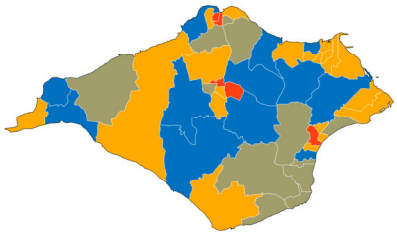

2005

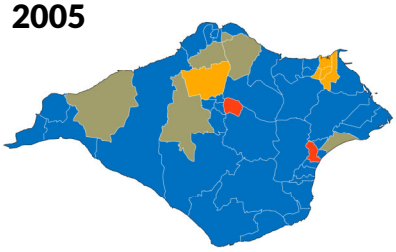

2009

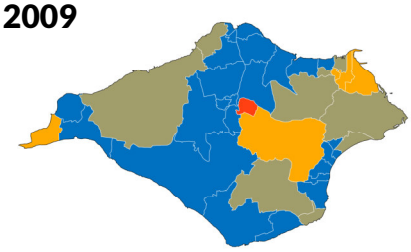

2013

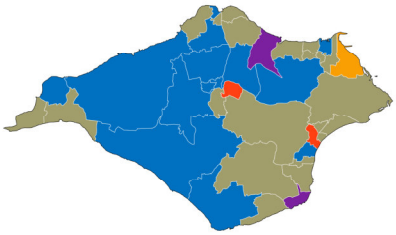

2017

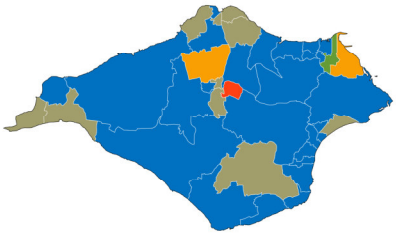

2021

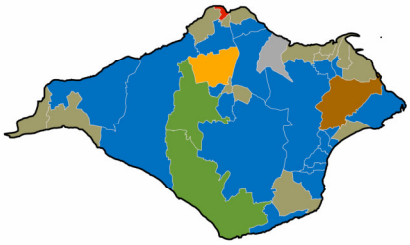

2026

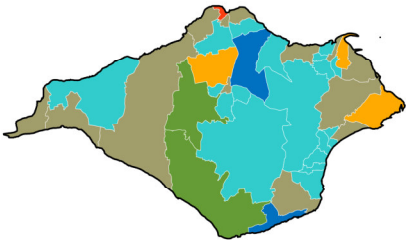

Kingston-upon-Hull

0	0	1	16	10	10	8	26	0	0	0	5
◆		▼ 10		▲ 10		▼ 5		◆		▲ 5	

Liberal Democrats lose to no overall control (minority Lib Dem adminstration)



Kingston-upon-Hull council-wide results

	seats	vote	seats	vote	seats	vote	seats	vote	seats	vote	seats	vote	total	maj	
2026	0	2.4	16	17.5	10	35.7	26	31.8	0	12.2	5	0.2	11		
2024	0	5.9	26	44.1	0	0.0	31	44.0	0	0.0	0	6.0	19	5	●
2023	0	6.0	25	41.1	0	0.0	32	49.3	0	0.0	0	3.6	19	7	●
2022	0	10.4	27	40.7	0	0.0	29	45.3	0	0.0	1	3.6	19	1	●
2021	1	18.6	30	35.9	0	0.0	25	38.1	0	0.0	1	7.4	19	3	●
2019	2	8.3	31	40.2	0	1.3	24	43.1	0	5.2	0	1.9	19	5	●
2018	2	12.0	34	45.8	0	1.8	21	34.1	0	3.6	0	2.7	57	11	●
2016	2	6.4	39	40.5	0	18.0	17	34.7	0	0.0	1	0.4	20	19	●
2015	2	10.0	40	46.0	0	19.0	15	18.5	0	4.9	2	1.6	19	21	●
2014	2	7.2	37	39.8	0	26.5	15	23.1	0	2.9	5	0.5	20	15	●
2012	2	6.3	39	53.3	0	5.5	17	31.9	0	1.7	1	1.3	20	19	●
2011	2	6.9	34	54.2	0	2.8	22	30.4	0	1.9	1	3.8	19	9	●
2010	2	14.1	22	42.0	0	2.1	33	34.3	0	2.0	2	5.5	20	7	●
2008	3	14.0	19	34.1	0	1.2	33	41.7	0	1.8	4	7.2	20	7	●
2007	2	7.8	20	36.0	0	1.3	30	46.1	0	2.1	7	6.7	19	1	●
2006	2	11.4	25	33.3	0	0.3	26	43.6	0	0.0	6	11.4	20		
2004	2	11.2	27	34.3	0	7.1	25	37.4	0	0.8	5	9.2	20		
2003	2	7.0	28	45.7	0	0.7	21	36.5	0	1.6	8	8.5	20		
2002	2	8.6	24	38.5	0	0.7	29	44.1	0	1.1	4	7.0	59		
2000	2	17.4	44	43.9	0	0.6	10	31.4	0	0.0	4	6.7	20	28	●
1999	1	14.8	51	56.8	0	0.9	4	20.0	0	0.0	4	7.5	20	42	●
1998	1	15.1	53	48.2	0	0.6	4	28.0	0	0.0	2	8.1	20	46	●
1997	0	15.7	58	62.9	0	0.0	1	20.2	0	0.0	1	1.2	20	56	●
2002	2	8.6	24	38.5	0	0.0	29	44.1	0	0.0	4	8.8	59	58	●
2000	2	17.4	44	43.9	0	0.0	10	31.4	0	0.0	4	7.3	20	46	●
1999	1	14.8	51	56.8	0	0.0	4	20.0	0	0.0	4	8.4	20	54	●
1998	1	15.1	53	48.2	0	0.0	4	28.0	0	0.0	2	8.7	20	56	●
1997	0	15.7	58	62.9	0	0.0	1	20.2	0	0.0	1	1.2	20	54	●
1995	0	11.2	59	66.7	0	0.0	1	19.5	0	0.0	0	2.6	14	50	●
1994	1	9.1	53	64.3	0	0.0	6	25.4	0	0.0	0	1.2	20	46	●
1992	1	23.5	57	55.7	0	0.0	2	4.7	0	0.0	0	16.1	19	44	●
1991	1	20.1	58	64.3	0	0.0	1	13.6	0	0.0	0	2.0	20	38	●
1990	3	13.8	57	71.0	0	0.0	0	6.2	0	0.0	0	9.0	20	38	●
1988	3	21.9	55	65.0	0	0.0	2	10.0	0	0.0	0	3.1	20	41	●
1987	5	23.0	53	57.0	0	0.0	2	18.9	0	0.0	0	1.1	20	25	●
1986	6	19.7	52	62.5	0	0.0	2	16.7	0	0.0	0	1.1	19	47	●
1984	10	24.3	49	59.1	0	0.0	1	16.4	0	0.0	0	0.2	20	28	●
1983	11	28.2	49	56.5	0	0.0	0	15.3	0	0.0	0	0.0	60	38	●
1979	11	32.7	52	60.6	0	0.0	0	5.3	0	0.0	0	1.4	63	41	●
1976	19	44.3	44	53.6	0	0.0	0	1.2	0	0.0	0	0.9	63	25	●
1973	8	30.6	55	62.9	0	0.0	0	2.2	0	0.0	0	4.3	63	47	●

Ward history of Kingston-upon-Hull

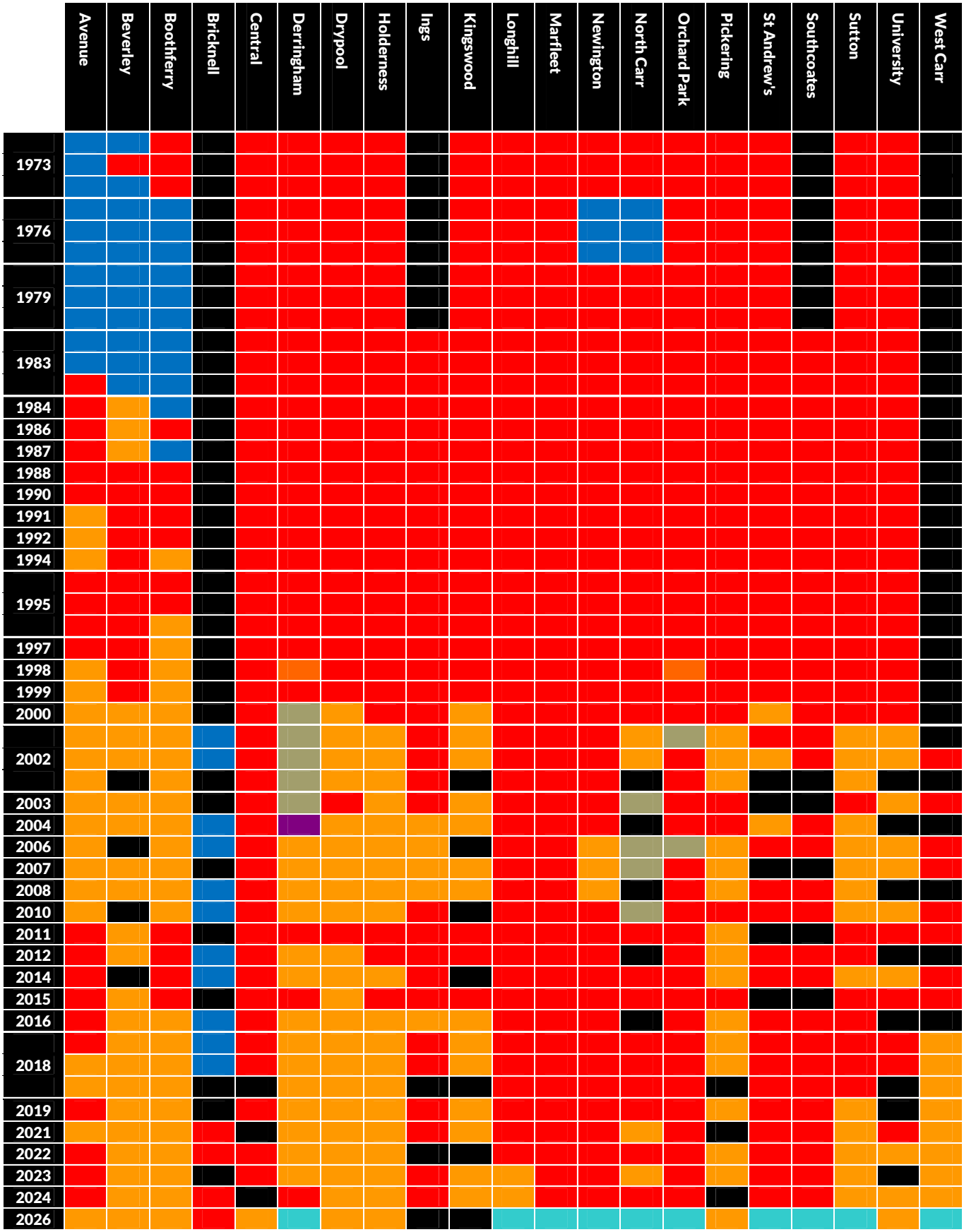

Avenue
Hull North and Cottingham

Rhiannon M. Beeson	**LD**	**1,845**	**44.8**	**+ 3.4**
Daniel P. Kelly	Grn	984	23.9	+16.3
Louis G. Graves	Lab	651	15.8	- 32.2
Paul Burgin	Ref	552	13.4	
Alexander D. Hayward	Con	60	1.5	- 1.4
Michael J. Whale	TUSC	23	0.6	

Beverley and Newland
Hull North and Cottingham

Lucy A. Lennon	**LD**	**1,812**	**50.9**	**- 18.1**
Graeme R. Wightman	Ref	800	22.5	
Justyna Malkiewicz-Young	Grn	509	14.3	
Temiloluwa B. Makinde	Lab	363	10.2	- 8.6
James Hawkes	Con	76	2.5	- 3.6

Boothferry
Hull West and Haltemprice

Maria Coward	**LD**	**1,382**	**44.0**	**- 15.4**
Elena Sayers	Ref	1,105	35.2	
James L. Ireland	Lab	313	10.0	- 19.7
Michael J. Lammiman	Grn	261	8.3	
John C. Sharp	Con	80	2.5	- 8.5

Bricknell
Hull North and Cottingham

Sharon Hofman	**Lab**	**870**	**32.5**	**- 20.3**
Darius Kirtiklis	LD	800	29.9	+24.4
Craig M. Gadd	Ref	732	27.3	
Daniel G. Montgomery	Grn	218	8.1	+ 2.1
Kanticha S. Sargeson	Con	59	2.2	- 33.6

Central
Hull North and Cottingham

Motokin Ali	**LD**	**567**	**31.3**	**+ 9.6**
Shama Kassim	Lab	515	28.4	- 35.2
Muahmmad Ayub	Ref	420	23.2	
Salman Malik	Grn	243	13.4	
Simon Trow	Con	66	3.6	- 11.2

Derringham
Hull West and Haltemprice

Martin R. Baker	**Ref**	**1,157**	**40.7**	
Janet M. Mitchell	LD	1,014	35.6	- 21.9
Jacob F. Croft	Lab	387	13.6	- 20.3
John K. Allison-Walsh	Grn	225	7.9	
Michael S. Whitehead	Con	63	2.2	- 6.4

Drypool
Hull East

***Linda Chambers**	**LD**	**1,339**	**45.7**	**- 20.6**
Benjamin R. Fuller	Ref	966	33.0	
Natasha I. Coiffait	Grn	344	11.7	+ 7.9
Millie J. Wood	Lab	221	7.5	- 15.0
Terence J. Justice	Con	44	1.5	- 4.1
Michael S. Hirst	TUSC	15	0.5	- 1.3

Holderness
Hull East

Jacqueline Dad	**LD**	**1,465**	**45.5**	**- 21.2**
Mark A. Fox	Ref	1,159	36.0	
Deborah L. Prescott	Grn	300	9.3	
James M. Richardson	Lab	235	7.3	- 19.8
Mary Justice	Con	59	1.8	- 4.4

Ings
Hull East

No election in 2026

Kingswood
Hull North and Cottingham

No election in 2026

Longhill and Bilton Grange
Hull East

Aaron P. Pickering	**Ref**	**1,100**	**49.6**	
Jannette Hornby	Lab	455	20.5	- 13.7
*Timothy S. Kemp	LD	409	18.4	- 38.0
Sarah Scriven	Grn	182	8.2	
Geoffrey L. Horton	Con	71	3.2	- 6.2

Marfleet
Hull East

Duncan Graham	**Ref**	**1,021**	**52.3**	
Shaune P. Clarkson	Lab	366	18.7	- 35.8
Ryan J. Mulcahy	Grn	321	16.4	
Luna Bourke	LD	185	9.5	- 5.9
Jacqueline Williams	Con	60	3.1	- 10.6

Newington and Gipsyville
Hull West and Haltemprice

Lisa A. Graham	**Ref**	**1,050**	**40.7**	
Simon P. Kelsey	Lab	768	29.8	- 27.0
Taiye T. Fatoki	LD	367	14.2	- 5.9
Christopher T. Jackson	Grn	316	12.3	
James R. Sargeant	Con	77	3.0	- 11.4

North Carr
Hull East

Deborah L. Carnall	**Ref**	**1,098**	**51.7**	
*Anita Harrison	Lab	400	18.8	- 30.4
Damian J. Grimley	LD	315	14.8	+ 7.7
Alex A. Gibb	Grn	251	11.8	
Samuel H. Nattress	Con	60	2.9	- 4.2

Orchard Park
Hull North and Cottingham

Peter N. Barlow-Fletcher	**Ref**	**954**	**45.4**	
Anthony Wood	Lab	530	25.2	- 36.6
Jacob A. Bishop	LD	260	12.4	- 11.3
Amazon Jackson	Grn	194	9.2	
John F. Gilling	Ind	97	4.6	
Sandra Vennoyer	Con	68	3.2	- 11.3

Pickering
Hull West and Haltemprice

***Tracey I. Henry**	**LD**	**832**	**41.0**	**- 7.1**
Brendan G. Dobbs	Ref	816	40.3	
Terence K. Sullivan	Lab	226	11.1	- 33.8
Caitlin Whyatt	Grn	122	6.0	
Bethany R. Spencer	Con	31	1.5	- 5.5

St Andrew's and Docklands
Hull West and Haltemprice

Salman Anwar	**Ref**	**836**	**33.3**	
*Leanne Fudge	Lab	824	32.8	- 31.2
Connor De Lisle	Grn	499	19.9	
Joshua K. Harris	LD	246	9.8	- 12.5
Daniel M. Bond	Con	67	2.7	- 7.2
Paul Spooner	TUSC	22	0.9	
Barry J. McGrath	Rebirth	19	0.7	

Southcoates
Hull East

Richard C. Kelly	**Ref**	**1,179**	**43.1**	
*Anna M. Thompson	Lab	943	34.5	- 26.5
Duncan J. Thompson	Grn	305	11.1	
Mark C. Adams	LD	195	7.1	- 14.3
Christine A. Mackay	Con	68	2.5	- 12.1
Ian Broadbent	Ind	46	1.7	

Sutton
Hull East

Simon P. Taylor	**Ref**	**1,293**	**39.1**	
*Terence E. Keal	LD	1,252	37.9	- 19.4
David P. Prescott	Grn	434	13.1	
Harriet C. Barker	Lab	232	7.0	- 25.3
Frankie M. Williams	Con	94	2.8	- 5.1

University
Hull North and Cottingham

Laura Juskeviciute	**LD**	**712**	**39.1**	**- 14.1**
Stuart E. Dean	Ref	547	30.1	
Jamie Strudwick	Grn	269	14.8	+10.9
Ebenezer C. Aniemeka	Lab	247	13.6	- 22.8
Benjamin Lavender	Con	45	2.5	- 4.0

West Carr
Hull North and Cottingham

GAIN

Benjamin R. Padwick	**Ref**	**1,093**	**44.5**	
*Robert J.L. Prtichard	LD	944	38.4	- 17.2
Finn M. Anderson	Lab	204	8.3	- 19.4
Drew J. Tuffs	Grn	162	6.6	
Kevin B. Druce	Con	54	2.2	- 8.9

Summary of results: Kingston upon Hull

	Year	Elec	%Poll	Con	Lab	LD	Grn	Ref	Ind	Other
Avenue	2026	8,973	46.0	1.5	15.8	44.8				0.6
	2024	9,228	33.4	2.0	43.4	40.0	9.7			4.9
	2023	8,866	37.1	2.9	51.0	36.0	10.1			
	2022	8,982	41.1	2.9	48.0	41.4	7.6			
Beverley and Newland	2026	9,841	36.2	2.1	10.2	50.9	14.3	22.5		
	2024	10,369	28.9	3.9	28.6	63.8				3.6
	2023	9,544	31.0	4.0	25.7	67.3				3.1
	2022	9,788	30.2	6.1	18.8	69.0				
Boothferry	2026	8,832	35.6	2.5	10.0	44.0	8.3	35.2		
	2024	8,882	24.0	6.0	33.7	54.9	5.5			
	2023	8,840	25.8	8.4	33.1	58.5				
	2022	9,075	26.4	11.0	29.7	59.4				
Bricknell	2026	6,104	43.9	2.2	32.5	29.9	8.1	27.3		
	2024	6,047	33.8	12.9	56.1	25.7	3.7			1.7
	2022	6,132	36.8	35.8	52.8	5.5	6.0			
Central	2026	6,449	28.1	3.6	28.4	31.3	13.4	23.2		
	2023	6,233	19.0	7.4	59.9	26.0				6.6
	2022	6,450	17.3	14.8	63.6	21.7				
Derringham	2026	8,990	31.7	2.2	13.6	35.6	7.9	40.7		
	2024	9,021	27.9	4.3	50.1	41.7	3.8			
	2023	8,915	23.9	6.8	38.7	54.4				
	2022	9,073	23.6	8.6	33.9	57.5				

	Year	Elec	%Poll	Con	Lab	LD	Grn	Ref	Ind	Other
Drypool	2026	8,625	34.0	1.5	7.5	45.7	11.7	33.0		0.5
	2024	8,922	24.3	5.7	25.1	63.2	5.9			
	2023	8,725	26.3	5.1	20.5	67.5				2.1
	2022	8,954	28.5	5.6	22.5	66.3	3.8			1.8
Holderness	2026	8,753	36.8	1.8	7.3	45.5	9.3	36.0		
	2024	8,780	25.2	4.3	30.5	60.5				4.6
	2023	8,725	26.6	4.8	29.4	65.8				
	2022	8,865	28.4	6.2	27.1	66.7				
Ings	2024	7,149	24.4	4.4	53.9	35.8	5.9			
	2023	7,033	22.5	5.8	46.9	40.7	5.3			1.4
Kingswood	2024	6,849	16.6	8.5	25.9	65.6				
	2023	6,628	19.2	5.3	20.6	74.1				
Longhill and Bilton Grange	2026	8,533	26.0	3.2	20.5	18.4	8.2	49.6		
	2024	8,695	18.0	4.8	39.1	52.4				3.6
	2023	8,705	19.4	5.9	39.8	49.8				4.6
	2022	8,902	22.3	9.4	34.2	56.4				
Marfleet	2026	9,260	21.2	3.1	18.7	9.5	16.4	52.3		
	2024	9,186	11.6	9.4	71.0	19.5				
	2023	8,971	11.7	9.2	69.1	21.8				
	2022	9,039	13.5	13.7	54.5	15.4				
Newington and Gipsyville	2026	10,335	25.0	3.0	29.8	14.2	12.3	40.7		
	2024	10,460	15.5	11.2	66.0	22.8				
	2023	10,156	15.0	10.3	58.7	23.2	7.8			
	2022	10,511	15.8	14.4	56.8	20.1				
North Carr	2026	10,329	20.7	2.8	18.8	14.8	11.8	51.7		
	2024	10,117	13.0	3.7	42.3	41.1				12.9
	2023	9,887	15.4	5.5	39.9	54.6				
	2022	9,941	16.7	7.1	49.2	41.4				2.2
Orchard Park	2026	10,007	21.1	3.2	25.2	12.4	9.2	45.4	4.6	
	2024	10,120	15.9	6.8	62.4	20.2			10.6	
	2023	9,973	18.4	3.3	48.6	44.4	3.7			
	2022	10,315	15.6	14.5	61.8	23.7				
Pickering	2026	6,040	33.6	1.5	11.1	41.0	6.0	40.3		
	2023	6,196	30.9	3.8	38.4	57.8				
	2022	6,396	29.7	7.0	44.9	48.1				
St Andrew's and Docklands	2026	10,430	24.2	2.7	32.8	9.8	19.9	33.3		1.6
	2024	10,533	16.8	7.1	67.5	18.9			6.4	
	2023	9,909	16.5	7.9	61.1	19.4	8.5			3.1
	2022	10,456	16.6	9.9	64.0	22.3				3.8
Southcoates	2026	9,866	27.7	2.5	34.5	7.1	11.1	43.1	1.7	
	2024	10,028	16.5	5.9	66.4	12.7				15.1
	2023	9,912	16.8	8.5	65.3	16.8				9.5
	2022	10,227	17.7	17.6	61.0	21.4				
Sutton	2026	9,770	34.0	2.8	7.0	37.9	13.1	39.1		
	2024	9,948	24.2	6.3	32.1	61.6				
	2023	9,877	26.6	5.7	33.4	60.9				
	2022	10,071	29.1	7.9	32.3	57.3			2.5	
University	2026	5,995	30.4	2.5	13.6	39.1	14.8	30.1		
	2024	6,380	24.0	3.8	42.4	48.0	5.8			
	2022	6,752	24.7	6.5	36.4	53.2	3.9			
West Carr	2026	8,888	27.7	2.2	8.3	38.4	6.6	44.5		
	2024	9,043	19.5							
	2023	8,905	20.0	8.8	33.9	53.1				4.3
	2022	9,191	21.7	11.1	27.7	55.6				5.6

1983

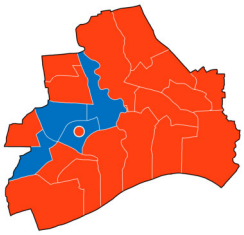

1984

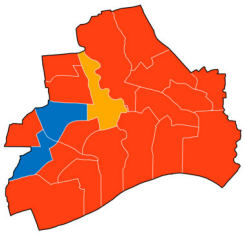

1986

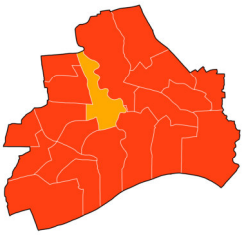

1987

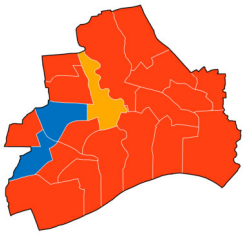

1988

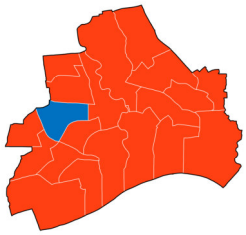

1990

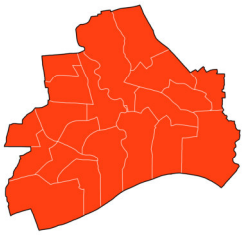

1991

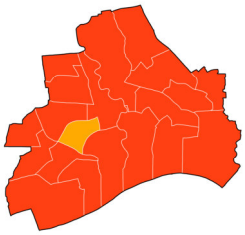

1992

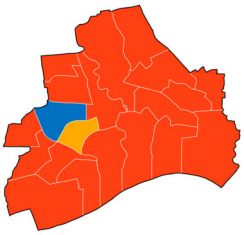

1994

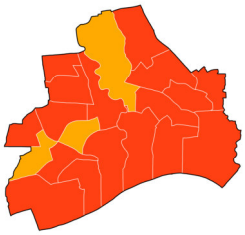

1996

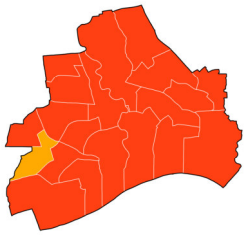

1997

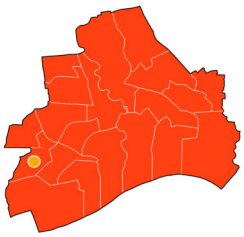

1998

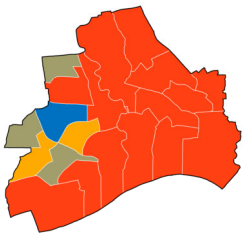

1999

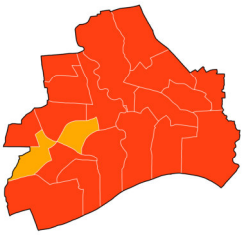

2000

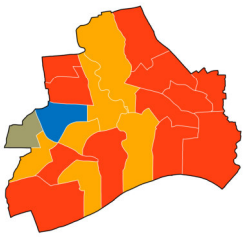

2002

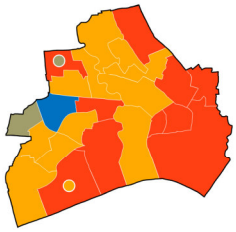

2003

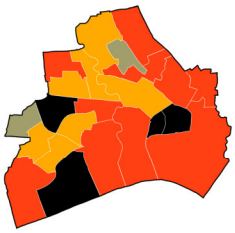

2004

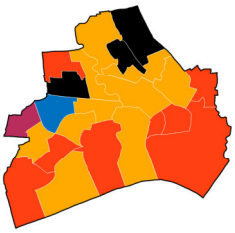

2006

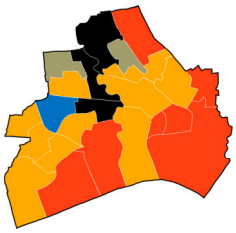

2007

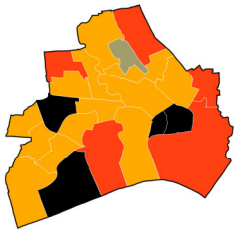

2008

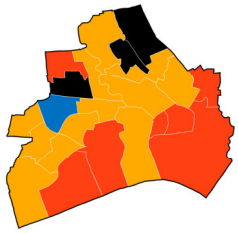

2010

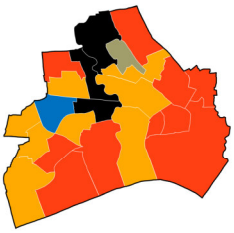

2011

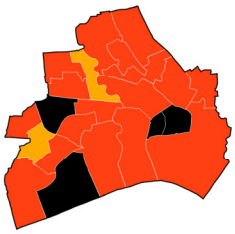

2012

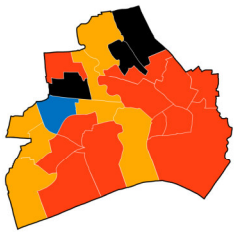

2014

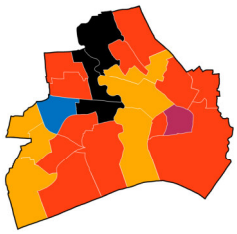

2015

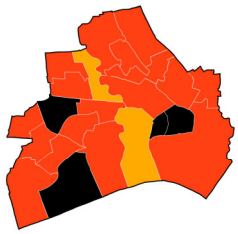

2016

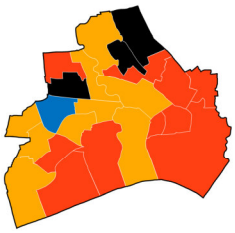

2018

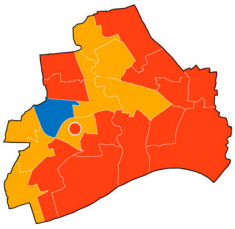

2019

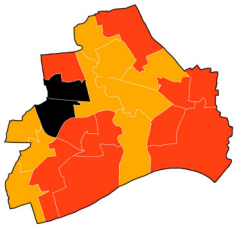

2021

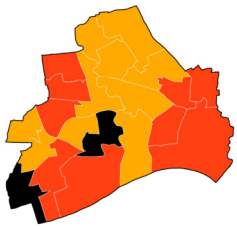

2022

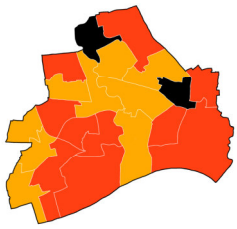

2023

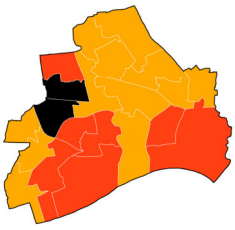

2024

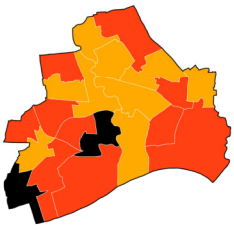

2026

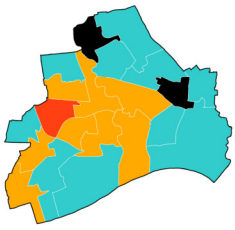

Kirklees boundary changes

▼6	9	▼31	0	▲29	29	▼5	5	▲10	12	▲3	14

Council remains under no overall control (no administration)

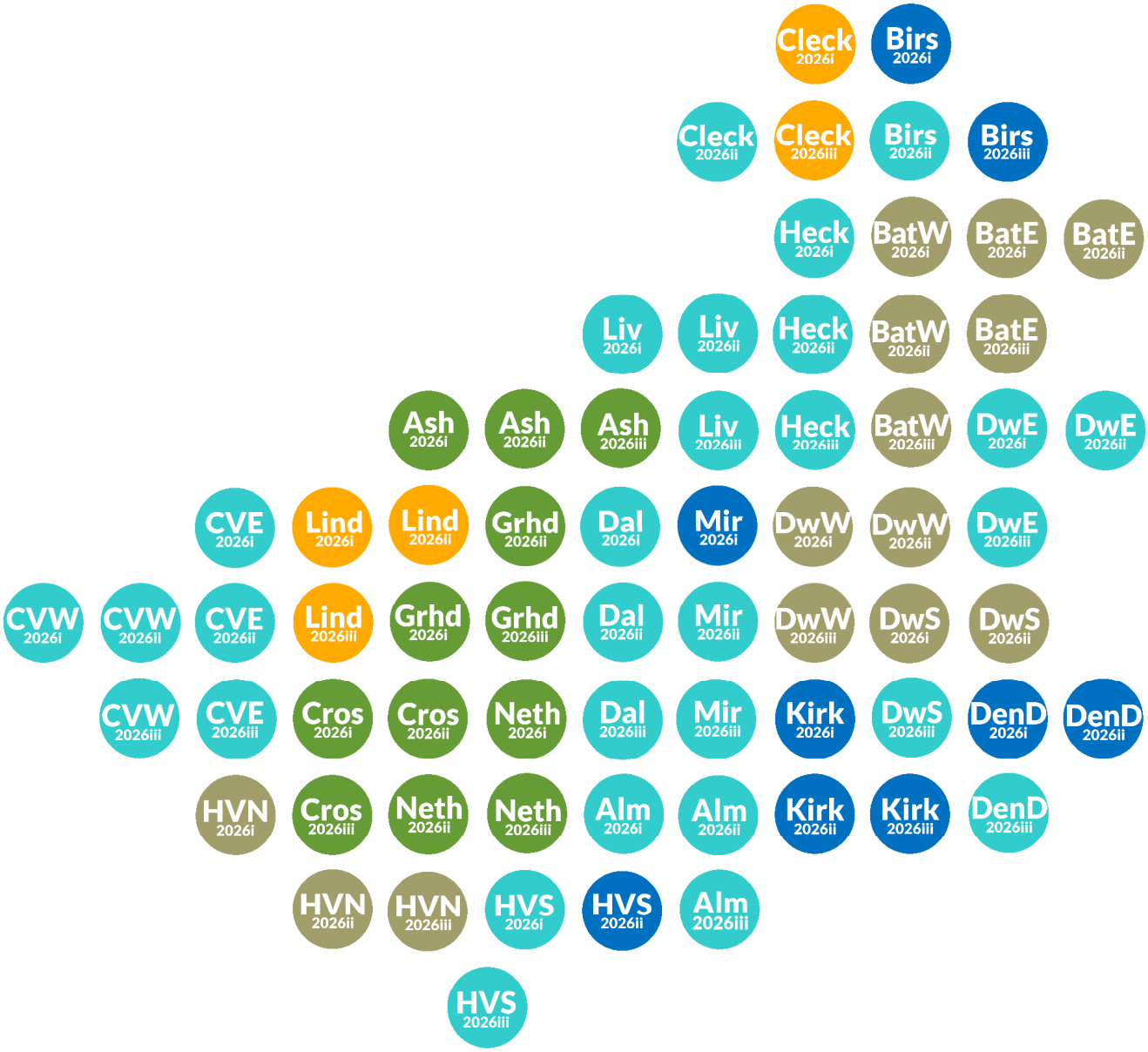

Kirklees council-wide results

	seats	vote	seats	vote	seats	vote	seats	vote	seats	vote	seats	vote	total	Maj	
2026	9	16.0	0	16.0	29	28.2	5	9.9	12	18.5	14	11.3	69		
2024	15	25.1	31	32.2	0	0.5	10	12.8	2	13.9	11	15.5	23		
2023	18	30.5	39	42.1	0	0.0	8	14.0	1	10.4	4	3.0	23	9	●
2022	18	34.6	36	38.3	0	0.0	8	13.2	1	9.4	7	4.5	23	3	●
2021	19	38.0	33	35.9	0	0.0	9	10.3	1	10.4	8	5.4	23		
2019	16	26.5	36	34.6	0	3.6	10	14.7	1	12.7	7	7.9	23	3	●
2018	19	30.5	37	44.3	0	0.4	7	12.7	1	7.7	6	4.4	23	5	●
2016	20	26.1	34	39.8	0	8.9	9	13.3	1	9.0	6	2.9	23		
2015	18	30.9	34	36.2	0	11.3	10	10.3	1	7.6	7	3.7	23		
2014	18	27.1	32	38.7	0	4.5	11	12.6	1	11.8	8	5.3	23		
2012	18	27.1	32	42.9	0	1.5	10	12.4	2	10.2	9	5.9	23		
2011	21	30.0	27	39.7	0	0.8	14	14.7	2	10.3	7	4.5	23		
2010	19	29.5	24	30.5	0	0.0	20	23.4	1	5.9	6	10.7	23		
2008	22	31.3	21	26.2	0	0.0	19	18.3	1	7.6	7	16.6	23		
2007	20	24.9	22	26.8	0	0.0	18	20.6	2	8.2	9	19.5	23		
2006	21	23.6	20	25.2	0	0.0	20	19.8	1	8.3	8	23.1	23		
2004	22	23.7	17	24.8	0	0.9	25	24.0	3	11.1	5	15.5	69		
2003	16	24.1	22	29.9	0	0.2	30	29.2	1	8.6	4	8.0	24		
2002	15	24.1	26	34.4	0	0.1	28	30.7	2	7.6	3	3.1	24		
2000	15	28.0	25	32.8	0	0.0	29	30.3	1	6.6	3	2.3	24		
1999	10	24.3	36	39.1	0	0.0	23	29.1	1	6.6	3	0.9	24		
1998	7	24.8	43	40.0	0	0.0	20	26.5	1	6.6	2	2.1	24	14	●
1996	6	23.5	45	44.4	0	0.0	18	22.8	1	7.0	3	2.3	24	18	●
1995	16	22.8	40	47.6	0	0.0	14	23.3	0	4.6	2	1.7	24	8	●
1994	20	26.5	36	39.2	0	0.0	15	26.6	0	4.2	1	3.5	24		
1992	19	41.1	41	34.1	0	0.0	10	18.9	0	2.9	2	3.0	24	10	●
1991	12	32.7	47	39.4	0	0.0	11	22.3	0	4.5	2	1.1	24	22	●
1990	14	27.2	45	49.8	0	0.0	12	16.8	0	6.0	1	0.2	24	18	●
1988	23	37.3	33	43.9	0	0.0	15	16.0	0	2.0	1	0.8	24		
1987	21	34.8	33	35.1	0	0.0	18	29.1	0	0.9	0	0.1	24		
1986	18	29.6	35	39.2	0	0.0	17	28.8	0	0.3	2	2.1	24		
1984	18	33.0	37	43.5	0	0.0	17	23.3	0	0.1	0	0.1	24	2	●
1983	20	34.4	37	41.3	0	0.0	15	24.1	0	0.1	0	0.1	24	2	●
1982	19	30.0	37	38.9	0	0.0	16	30.4	0	0.2	0	0.5	72	2	●
1980	25	34.5	44	48.4	0	0.0	3	13.9	0	0.3	0	2.9	24	16	●
1979	35	35.2	23	43.8	0	0.0	5	18.1	0	0.0	0	2.9	24		
1978	48	46.8	15	42.8	0	0.0	9	10.3	0	0.0	0	0.1	24	24	●
1976	38	43.4	25	34.9	0	0.0	9	12.7	0	0.0	0	9.0	24	4	●
1975	28	45.4	36	31.3	0	0.0	7	20.0	0	0.0	1	3.3	24		
1973	18	31.3	45	43.3	0	0.0	8	20.1	0	0.0	1	5.3	72	18	●

Ward history of Kirklees

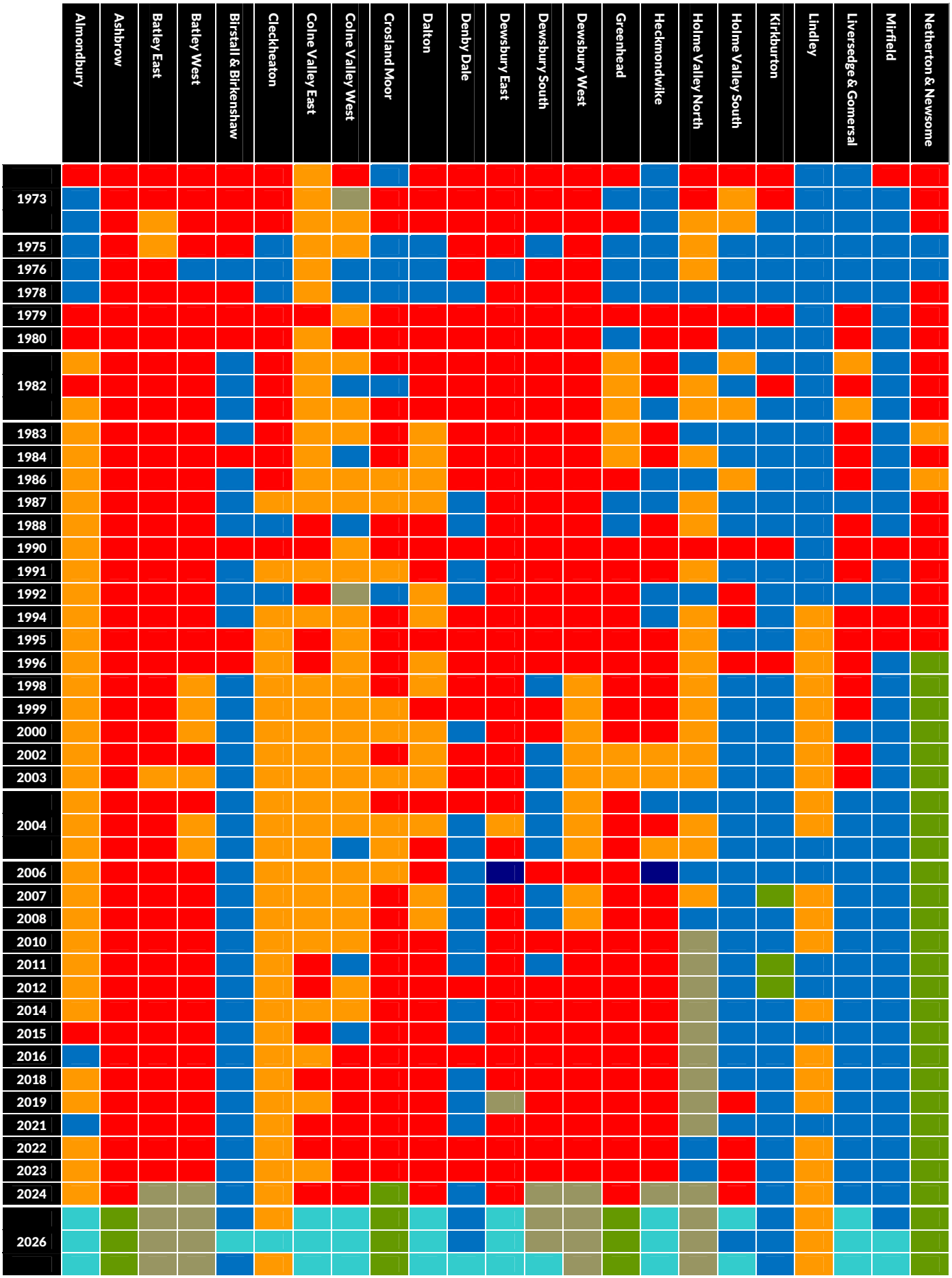

Almondbury
Huddersfield

Gillian Floyd	**Ref**	**2,224**	**41.3**
Philip Harvey	**Ref**	**2,135**	**39.7**
Craig Wiles	**Ref**	**2,060**	**38.3**
*Paola A.C. Davies	LD	1,755	32.6
Janet Dobrucki	LD	1,488	27.7
James A. Wilkinson	LD	1,378	25.6
Stephen P. Hampshire	Grn	1,001	18.6
Brenda Smithson	Grn	782	14.5
Peter H. Taylor	Grn	696	12.9
Grace Gift	Con	532	9.9
Barbara R. Jones	Lab	477	8.9
Collins Ibor	Con	466	8.7
James Megbele	Con	432	8.0
Navraj S. Hare	Lab	379	7.0
Musli Y. Oseni	Lab	331	6.2

antecedent: Almondbury

Ashbrow
Huddersfield

Simon J. Duffy	**Grn**	**1,634**	**32.4**
David G.E. Knight	**Grn**	**1,464**	**29.0**
Martin Price	**Grn**	**1,428**	**28.3**
Marquis J. Craven	Ref	1,394	27.6
Andrew Parr	Ref	1,392	27.6
Adam N.J. McClelland	Ref	1,377	27.3
*Zarina Y. Amin	Lab	1,225	24.3
*Amanda U. Pinnock	Lab	1,219	24.2
*James R. Holmewood	Lab	1,188	23.6
Robert Speed	Con	472	9.4
Adam Nunn	Con	463	9.2
Andrew Wilson	Con	447	8.9
Michael Forster	All	291	5.8
Robert C. Iredale	LD	215	4.3
Manjit Singh	LD	177	3.5
Richard J. Wilson	LD	163	3.2

antecedent: Ashbrow

Batley East
Dewsbury and Batley

Akhtar Kasia	**Ind**	**2,378**	**49.1**
***Aziz Daji**	**Ind**	**2,339**	**48.3**
***Habiban Zaman**	**Ind**	**2,209**	**45.6**
Shameem Akhtar	Grn	856	17.7
Richard E. Huddleston	Ref	827	17.1
Gwendolyn A. Walker	Ref	807	16.7
Bevis J. North	Ref	790	16.3
Ibrar Hussain	Grn	652	13.5
Sheik R. Wasim	Lab	646	13.3
Fouz U.A. Butt	Lab	618	12.8
Murray Purkis	Grn	564	11.6
Haneef M. Shaik	Lab	495	10.2
Raymond Bray	Con	322	6.7
Clive Patrick	Con	258	5.3
Philip R. Smith	Con	242	5.0
Andrea Gill	LD	222	4.6
Rosemary Marchington	LD	187	3.9
Ansar A. Mirza	LD	113	2.3

antecedent: Batley East

Batley West
99% Dewsbury and Batley | 1% Spen Valley

***Yusra Hussain**	**Ind**	**1,725**	**36.0**
***Zahid Kahut**	**Ind**	**1,705**	**35.6**
Khuram Amjad	**Ind**	**1,448**	**30.2**
Shabir Pandor	Lab	1,214	25.3
Keith Oldroyd	Ref	1,191	24.8
John Stead	Ref	1,134	23.6
Christian Rooney	Ref	1,113	23.2
Khalid Amin	Grn	762	15.9
Kimberley S. Thirkill	Lab	726	15.1
Megan West	Lab	645	13.5
George Baker	Grn	602	12.6
Jack A. Brooker	Grn	578	12.1
Shujjat Ali	LD	286	6.0
Drew Atkins	Con	276	5.8
Sami U.H. Yaqoob	Con	276	5.8
William Rowlands	Con	247	5.2
Stuart Woodhead	LD	199	4.1
Patrcyja Bartosinska	LD	130	2.7
Senada Dervisevic	All	43	0.9

antecedent: Batley West

Birstall and Birkenshaw
14% Dewsbury and Batley | 86% Spen Valley

***Joshua Sheard**	**Con**	**2,559**	**43.7**
Philip A. James	**Ref**	**2,235**	**38.2**
***Elizabeth Smaje**	**Con**	**2,202**	**37.6**
Keith Mallinson	Ref	2,182	37.3
Adrian Reid	Ref	2,001	34.2
*Mark S. Thompson	Con	1,945	33.2
Elaine Wilkes	Lab	639	10.9
Jamie C. Foster	Grn	638	10.9
Lorna M. Goldman	Lab	621	10.6
Cheya A. Watson	Lab	621	10.6
Tahir Akram	Grn	594	10.1
Corey P. Hayes	Grn	591	10.1
Louise M. Walsh	LD	323	5.5
Bernard T. Disken	LD	217	3.7
Richard Dod	LD	190	3.2

antecedent: Birstall and Birkenshaw

Cleckheaton
Spen Valley

***Kath M. Pinnock**	**LD**	**2,466**	**42.4**
Michael R. Howard	**Ref**	**2,386**	**41.0**
***Andrew Pinnock**	**LD**	**2,319**	**39.9**
Michael Lockwood	Ref	2,312	39.8
Richard Yeoman	Ref	2,203	37.9
John C. Lawson	LD	2,155	37.1
Isabelle F.C. Maddox	Grn	537	9.2
Piers J. Briggs	Con	498	8.6
Zac Williamson	Grn	481	8.3
Mohammed Babar	Grn	446	7.7
Erica S. Amende	Lab	383	6.6
Tony Veverka	Con	338	5.8
Andrew L. Gray	Con	335	5.8
Kay B. Quantrill	Lab	311	5.3
Adeel Feroz	Lab	271	4.7

antecedent: Cleckheaton

Colne Valley East
87% Colne Valley | 13% Huddersfield

Michael D. Simmons	**Ref**	**1,950**	**35.9**
Brian Moughtin	**Ref**	**1,902**	**35.0**
Mark N.S. Smith	**Ref**	**1,884**	**34.7**
*Andrew C. Marchington	LD	1,495	27.5
Nicola J. Turner	LD	1,296	23.9
David E. Coldwell	LD	1,266	23.3
Sharon E. Bond	Grn	1,099	20.2
Katherine Hudson	Grn	1,085	20.0
Lewis W. Craven	Grn	993	18.3
*Graham Turner	Lab	859	15.8
Ian C. Leedham	Lab	821	15.1
Kali C.J. Mountford	Lab	764	14.1
Jacqueline Walker	Con	328	6.0
Michael Pears	Con	318	5.9
Moses A. Onubanjo	Con	240	4.4

antecedent: Golcar

Colne Valley West
Colne Valley

Tracy Clayton	**Ref**	**2,258**	**33.5**
Stephan H. Dransfield	**Ref**	**2,233**	**33.2**
David Rowan	**Ref**	**2,192**	**32.6**
*Harry J. McCarthy	Lab	2,164	32.1
*Matthew McCloughlin	Lab	2,054	30.5
Jayne E. Fisher	Lab	1,864	27.7
Kara Ali	Grn	1,481	22.0
Craig Grimes	Grn	1,373	20.4
Lesley A. Warner	Grn	1,332	19.8
Samuel Bacon	Con	619	9.2
Julia C. Mountfield	Con	559	8.3
Susan Beever	LD	557	8.3
Clare E. Taylor	Con	518	7.7
Harry Marchington	LD	512	7.6
Jenny V. Turner	LD	481	7.1

antecedent: Colne Valley

Crosland Moor
Huddersfield

***Imran Safdar**	**Grn**	**2,736**	**52.8**
Abdul Jabar	**Grn**	**2,482**	**47.9**
***Alexander Vickers**	**Grn**	**2,148**	**41.5**
Mohammed Abubaker	Ind	1,236	23.9
Joanne Lawson	Ind	936	18.1
Mark A. Jackson	Ref	883	17.0
Benjamin T. Kind	Ref	804	15.5
Helen L. Routledge	Ref	756	14.6
Philip A. Lucitt	Lab	543	10.5
Mark Morris	Lab	513	9.9
Morgan Read	Lab	403	7.8
Dale Hirst	Con	172	3.3
Phillipa Reynolds	Con	167	3.2
Dedami Adekomi	Con	158	3.1
Sinead G. Burke	LD	148	2.9
Lucie C. Long	LD	115	2.2
Steven Dungworth	LD	95	1.8
Jonathan R. Tilt	Revolt	53	1.0

antecedent: Crosland Moor and Netherton

Dalton

GAIN 3

75% Huddersfield | 25% Spen Valley

Luke Fallas	**Ref**	**1,800**	**40.3**
John Hardie	**Ref**	**1,782**	**39.9**
Christine Smith	**Ref**	**1,761**	**39.5**
*Tyler C. Hawkins	Lab	1,355	30.4
*Munir Ahmed	Lab	1,205	27.0
Manisha R. Kaushik	Lab	1,047	23.5
Clare Walters	Grn	945	21.2
Richard Heywood	Grn	877	19.7
Sa'Dia Mosaddeq	Grn	769	17.2
Christopher Bellamy	Con	403	9.0
James Jones	Con	358	8.0
Linda Andrews	LD	317	7.1
Benjamin Wallace-Thompson	Con	316	7.1
Angela Dobrucki	LD	229	5.1
James Maw	LD	221	5.0

antecedent: Dalton

Denby Dale

GAIN 1 GAIN 1

Ossett and Denby Dale

***Timothy V. Bamford**	**Con**	**3,075**	**46.5**
Tina Bamford	**Con**	**2,401**	**36.3**
Simon J. Brophy	**Ref**	**1,971**	**29.8**
Michelle J. Edwards	Ref	1,797	27.2
Neil Mayman	Ref	1,598	24.2
Harry Wood	Con	1,558	23.5
David Devenport	Lab	1,509	22.8
Nicholas Wilson	Lab	1,487	22.5
Ruby F. Knowles	Lab	1,104	16.7
Andrew Scott	Grn	863	13.0
Steven B. Hookham	Grn	802	12.1
Bethany L. Lockwood	Grn	780	11.8
James S. Collins	LD	287	4.3
Edward Woodhead	LD	221	3.3
Vivienne Woodhead	LD	204	3.1
Miri Finch	Revolt	64	1.0

antecedent: Denby Dale

Dewsbury East

GAIN 3

Dewsbury and Batley

Eric S. Butterworth	**Ref**	**2,096**	**38.7**
Graham M. France	**Ref**	**2,022**	**37.3**
Maciej Kapsa	**Ref**	**1,833**	**33.9**
Ednan Hussain	LD	1,024	18.9
Dennis Hullock	LD	936	17.3
Jon R. Bloom	LD	896	16.5
*Eric Firth	Lab	775	14.3
Mudassar Chaudrey	Lab	649	12.0
Logan Bramwell	Ind	638	11.8
*Catherine Scott	All	574	10.6
Jack Cambridge	Grn	557	10.3
Clare P. Lindley	Grn	533	9.8
Michael R. Keddie	Lab	530	9.8
Gideon B. Richards	Grn	393	7.3
Karam Hussain	All	371	6.9
Danielle Forsyth	All	365	6.7
Carolyn Heath	Con	364	6.7
Hassan Raza	Con	212	3.9
Ibiknule Farajimakin	Con	199	3.7

antecedent: Dewsbury East

Dewsbury South

GAIN 2

Dewsbury and Batley

***Hanifa Darwan**	**Ind**	**2,117**	**35.5**
Masood Ahmed	**Ind**	**1,873**	**31.4**
Christopher Kennedy	**Ref**	**1,311**	**22.0**
Soyeb Yusuf	Ind	1,294	21.7
Imtiaz A. Ameen	Lab	1,287	21.6
Michael K. Fortune	Ref	1,242	20.8
Ryan Ward	Ref	1,215	20.3
Mohammed Ali	Lab	1,120	18.8
Jacqueline Ramsay	Lab	983	16.5
Ismail Y. Bhana	Ind	923	15.5
Mohammed A. Haneef	Grn	425	7.1
Ebony R. Johnson	Grn	329	5.5
Myste B. Webster	Grn	307	5.1
Pamela J. Thorne	Con	226	3.8
Marjorie Wheelhouse	Con	215	3.6
Claire Voyce	Con	204	3.4
Shaun Maddox	Ind	201	3.4
Stephen J. Bird	LD	156	2.6
Christina Bloom	LD	138	2.3
John E. Rossington	LD	100	1.7

antecedent: Dewsbury South

Dewsbury West

GAIN 2

Dewsbury and Batley

***Tanisha Bramwell**	**Ind**	**2,563**	**43.4**
***Ammar Anwar**	**Ind**	**2,188**	**37.1**
Khalid Patel	**Ind**	**2,041**	**34.6**
Mussarat S. Pervaiz	Lab	1,756	29.8
Ateeque U.R. Saddique	Lab	1,751	29.7
Basharat M. Rafiq	Lab	1,642	27.8
Tariq Khan	LD	966	16.4
Waheed Anwar	LD	839	14.2
Irslan Ishtiaq	LD	757	12.8
Dawn J. Armstrong	Ref	636	10.8
Susan Dolman	Ref	606	10.3
Lesley A. Turner	Ref	559	9.5
Simon J. Cooper	Grn	427	7.2
Edward C. Sampson	Grn	306	5.2
Jonathan G. Tolan	Grn	254	4.3
Nicholas Bowett	Con	140	2.4
John Cowan	Con	136	2.3
Maurren N. Sykes	Con	135	2.3

antecedent: Dewsbury West

Greenhead

GAIN 3

13% Colne Valley | 87% Huddersfield

Maryam Jawaid	**Grn**	**2,633**	**48.2**
Richard A.J. Burton	**Grn**	**2,606**	**47.7**
Toby M. Cooper	**Grn**	**2,470**	**45.2**
Mohan S. Sokhal	Lab	1,371	25.1
*Carole A. Pattison	Lab	1,353	24.8
*Sheikh N. Ullah	Lab	1,251	22.9
John K. Dolby	Ref	996	18.2
Graham Haigh	Ref	986	18.0
Paul B. Wood	Ref	941	17.2
Trevor Bellamy	Con	393	7.2
Margaret Fearnley	LD	359	6.6
Eileen Merchant	Con	355	6.5
Susan Robinson	LD	319	5.8
Majeeda Bibi	All	318	5.8
Robert J. Hargreaves	LD	307	5.6
John Travis	Con	304	5.6
Rebecca Kane	All	179	3.3

antecedent: Greenhead

Heckmondwike
Spen Valley

GAIN 3

Simon Holbrook	**Ref**	**1,892**	**34.9**
Glennis-Anne Harrison	**Ref**	**1,890**	**34.8**
Lee K. Cliff	**Ref**	**1,838**	**33.9**
*Aafaq Butt	Lab	1,456	26.8
Muhammad A. Zahid	Ind	1,161	21.4
*Ali Arshad	Ind	1,157	21.3
Naeem Latif	Ind	1,096	20.2
*Vivienne Kendrick	Lab	1,001	18.4
Simon P. Thirkill	Lab	810	14.9
Elizabeth King	Grn	527	9.7
Lyndsey Hall	Con	491	9.0
Amy Loughenbury	Grn	404	7.4
Clare Naughton	Ind	362	6.7
Benjamin M. Wainman	Grn	349	6.4
Joanne Wallace-Thompson	Con	320	5.9
John Sykes	Con	317	5.8
Gillian Long	LD	174	3.2
Josie Pugsley	LD	169	3.1
Stephen J. Long	LD	144	2.7

antecedent: Heckmondwike

Holme Valley North
Colne Valley

GAIN 1

***Charles R. Greaves**	**Ind**	**3,040**	**45.6**
Richard J. Noon	**Ind**	**2,356**	**35.3**
Julia Roebuck	**Ind**	**2,063**	**30.9**
Joseph M. Lodge	Ref	1,791	26.9
Lee Campion	Ref	1,654	24.8
Michael Holdsworth	Ref	1,625	24.4
*Donna K. Bellamy	Con	1,338	20.1
Alexander Green	Grn	973	14.6
David M. Heathcote	Con	902	13.5
Andrew J. Smith	Con	771	11.6
Christopher Green	Grn	699	10.5
Martin P. Forrester	Grn	676	10.1
Alison M. Morgan	Lab	567	8.5
Lorraine Needham-Reid	Lab	521	7.8
Sally G. Pinnell	Lab	484	7.3
Roger Bradley	LD	198	3.0
David J. Woodhead	LD	193	2.9
Howard L. Cohen	LD	159	2.4

antecedent: Holme Valley North

Holme Valley South
Colne Valley

GAIN 2 GAIN 1

David G. Birch	**Ref**	**2,297**	**29.2**
Damian Brook	**Con**	**2,259**	**28.7**
Robert F. Butler	**Ref**	**2,222**	**28.2**
Janet Saville	Ref	2,104	26.7
*Moses Crook	Lab	1,937	24.6
Joanne Liles	Con	1,867	23.7
Harry L.J. Davis	Con	1,839	23.4
*Jane E. Rylah	Lab	1,830	23.3
Doris M. Blacka	Lab	1,819	23.1
Anja J.L. Etty	Grn	1,702	21.6
James Lister	Grn	1,407	17.9
Steven Hall	Grn	1,368	17.4
Ellen Griffiths	LD	365	4.6
Christine M. Iredale	LD	309	3.9
Nicholas D. Shaw	LD	274	3.5

antecedent: Holme Valley South

Kirkburton
26% Dewsbury & Batley | 74% Ossett & Denby Dale

***John J. Taylor**	**Con**	**2,637**	**43.9**
***William Armer**	**Con**	**2,227**	**37.1**
***Richard Smith**	**Con**	**2,071**	**34.5**
William Hodgson	Ref	1,939	32.3
Graham Pickup	Ref	1,837	30.6
Christopher D. Wisher	Ref	1,707	28.4
Jane Bodhi	Grn	1,403	23.4
Graham Simpson	Grn	1,027	17.1
Rosamund A. Walsh	Grn	952	15.9
Edward J. Bowen	Lab	793	13.2
Raffi Leece	Lab	472	7.9
Alero Megbele	Lab	383	6.4
Jane E. Lambert	LD	228	3.8
Miles Crompton	LD	192	3.2
Jeremy Smith	LD	151	2.5

antecedent: Kilburton

Lindley
Colne Valley

***Ashleigh V.R.Robinson**	**LD**	**2,097**	**31.9**
***Anthony Smith**	**LD**	**1,995**	**30.3**
David Ridgway	**LD**	**1,895**	**28.8**
Stephen A. Bottomley	Ref	1,864	28.4
Stuart M. Hale	Ref	1,735	26.4
Damien Eyre	Ref	1,704	25.9
Robert W.A. McGuin	Con	1,082	16.5
Alistair Coldwell	Con	973	14.8
Chloe N. Jackson	Grn	954	14.5
Jack M. Edwards	Con	903	13.7
Anthony Ryland	Grn	795	12.1
Adam J. Stroyan	Grn	778	11.8
Harpreet Kaur	Lab	640	9.7
Annette M. McLoughlin	Lab	597	9.1
James Meade	Lab	519	7.9
Andrew Wood	Ind	397	6.0

antecedent: Lindley

Liversedge and Gomersal
Spen Valley

GAIN 3

Jane Barraclough	**Ref**	**2,490**	**44.0**
Sarah L. Wood	**Ref**	**2,340**	**41.3**
Susan J. Maxfield	**Ref**	**2,330**	**41.2**
*David J. Hall	Con	1,641	29.0
*Caroline J. Holt	Con	1,629	28.8
Matthew Clarke	Con	1,564	27.6
George M. Hall	Lab	702	12.4
Maya E. Friend	Grn	672	11.9
Hazel A. Seidel	Lab	636	11.2
Daniel F.M. Friend	Grn	620	11.0
Nicholas E. Whittingham	Grn	563	9.9
Ralph Wright	Lab	547	9.7
Andrew M. McCaig	LD	231	4.1
Tracey L. King	Ind	209	3.7
David P. Snee	LD	201	3.6
Christopher Williams	LD	188	3.3

antecedent: Liversedge and Gomersal

Mirfield
0% Dewsbury and Batley | 100% Spen Valley

GAIN 2

***Martyn S. Bolt**	**Con**	**2,974**	**42.4**
Matthew Maude	**Ref**	**2,640**	**37.6**
James S. O'Leary	**Ref**	**2,510**	**35.8**
Carl R. Pickering	Ref	2,495	35.6
*Vivien Lees-Hamilton	Con	2,319	33.1
Mark Hamilton	Con	1,971	28.1
Catherine Whittingham	Grn	1,163	16.6
Richard M. Dewhirst	Grn	985	14.0
James H. Fishwick	Lab	952	13.6
Deborah Plummer	Grn	832	11.9
Jessica R.M. White	Lab	759	10.8
Shanta Pinnock	Lab	709	10.1
Claire L. Scargill	LD	312	4.4
Thomas C. Waterhouse	LD	212	3.0
Andrew H. Wilkinson	LD	211	3.0

antecedent: Mirfield

Netherton and Newsome
Huddersfield

***Andrew V. Cooper**	**Grn**	**2,703**	**55.0**
***Karen L. Allison**	**Grn**	**2,645**	**53.8**
***Susan Lee-Richards**	**Grn**	**2,464**	**50.2**
David Anderson	Ref	1,671	34.0
Peter Bell	Ref	1,633	33.2
Robert P. Hargreaves	Ref	1,560	31.8
Shahana Adeeb	Lab	376	7.7
Faith Akume	Lab	358	7.3
William J. Dennis	Lab	352	7.2
Katherine Bellamy	Con	215	4.4
Ian A. Roberts	Con	185	3.8
Jane Dickinson	Con	183	3.7
Clare E.M. Wright	LD	140	2.9
Vincent Wadsworth	LD	137	2.8
Artwell Kamanga	LD	114	2.3

antecedent: Newsome

Summary of results: Kirklees

	Year	Elec	%Poll	Con	Lab	LD	Grn	Ref	Ind	Other
Almondbury	2026	13,601	41.1	8.9	7.4	28.6	15.3	39.8		
	2024	13,440	30.7	23.2	23.9	40.5	12.5			
	2023	13,440	30.7	25.5	20.2	46.3	5.9		2.1	
	2022	13,427	34.7	27.5	18.1	48.2	6.2			
Ashbrow	2026	14,706	34.4	9.2	24.0	3.7	29.9	27.5		5.8
	2024	14,333	28.7	19.5	47.8	13.1	15.6			4.0
	2023	14,194	28.6	25.1	56.6	7.1	11.2			
	2022	14,060	29.2	27.2	56.7	5.2	10.9			
Batley East	2026	13,548	38.4	5.7	12.1	3.6	14.3	16.7	47.7	
	2024	13,205	43.4	7.3	15.9	2.7	6.4		67.7	
	2023	13,140	34.2	44.0	44.3	5.9	5.7			
	2022	13,151	37.2	15.1	44.6	3.1	4.1			33.1
Batley West	2026	13,614	37.5	5.6	18.0	4.3	13.5	23.9	33.9	0.9
	2024	13,891	37.7	10.0	19.1	10.4	8.5		52.0	
	2023	13,715	28.8	23.6	57.9	9.7	8.8			
	2022	13,840	31.1	25.5	63.6	5.5	5.5			
Birstall & Birkenshaw	2026	14,044	43.5	38.2	10.7	4.1	10.4	36.6		
	2024	12,903	31.0	46.9	38.3	4.4	10.4			
	2023	12,881	29.1	49.2	36.5	8.6	4.3			1.1
	2022	12,930	30.8	53.0	34.5	6.4	6.0			
Cleckheaton	2026	13,793	43.3	6.7	5.5	39.8	8.4	39.6		
	2024	13,615	32.8	16.8	14.3	63.7	5.2			
	2023	13,547	29.9	17.1	11.0	67.8	4.1			
	2022	13,545	32.2	25.0	13.8	61.1				
Colne Valley East	2026	14,401	39.1	5.4	15.0	24.9	19.5	35.2		
Golcar	2024	13,840	31.0	14.1	39.0	35.8	11.1			
	2023	13,885	30.2	12.2	37.8	41.7	6.5		1.8	
	2022	13,864	33.1	16.4	38.1	37.1	6.8			1.6
Colne Valley West	2026	13,350	51.7	8.4	30.1	7.7	20.7	33.1		
Colne Valley East	2024	13,699	37.6	20.6	48.9	12.1	9.2			9.3
	2023	13,632	37.3	26.5	50.4	13.7	9.5			
	2022	13,680	40.5	36.0	45.4	9.8	6.8			1.9
Crosland Moor	2026	13,038	39.7	3.2	9.4	2.3	47.4	15.7	21.0	1.0
Crosland Moor and Netherton	2024	13,917	35.1	12.2	34.2	6.8	41.5		5.3	
	2023	13,622	31.5	17.6	52.3	5.7	24.5			
	2022	13,319	33.1	23.7	56.2	8.2	7.8		4.2	
Dalton	2026	13,234	35.5	8.0	27.0	5.7	19.4	39.9		
	2024	12,540	27.2	21.8	44.3	9.9	16.9		7.1	
	2023	12,567	25.4	20.8	52.4	9.6	12.9		4.2	
	2022	12,539	30.4	31.5	51.8	7.2	9.5			
Denby Dale	2026	13,820	49.2	35.4	20.7	3.6	12.3	27.1		1.0
	2024	13,508	39.5	47.6	39.3	2.8	5.8		4.3	
	2023	13,383	39.8	40.7	45.5	4.7	4.8		4.3	
	2022	13,353	43.4	39.5	49.8	4.6	4.5			1.7
Dewsbury East	2026	14,539	36.4	4.8	12.0	17.6	9.1	36.6	11.8	8.1
	2024	14,246	27.0	20.1	40.7	22.8	16.5			
	2023	14,151	23.1	28.0	55.6	10.4	6.0			
	2022	14,042	28.2	33.1	48.9	7.9	4.1			6.0
Dewsbury South	2026	13,047	42.0	3.6	19.0	2.2	5.9	21.0	48.4	
	2024	13,385	41.8	8.6	20.1	1.8	2.9		66.6	
	2023	13,314	27.6	18.8	65.7	3.4	5.0		7.1	
	2022	13,424	32.5	20.9	70.7	3.4	5.0			
Dewsbury West	2026	13,538	45.5	2.3	29.1	14.5	5.6	10.3	38.4	
	2024	14,295	41.3	14.6	23.8	2.9	5.4		53.2	
	2023	13,950	33.7	35.5	56.8	3.1	4.6			
	2022	13,889	36.6	26.3	64.7	4.5	4.5			

	Year	Elec	%Poll	Con	Lab	LD	Grn	Ref	Ind	Other
Greenhead	2026	15,625	38.5	6.4	24.3	6.0	47.0	17.8		4.5
	2024	14,199	37.6	13.0	33.1	5.0	32.3		16.7	
	2023	13,969	30.9	13.3	67.3	6.3	12.8			
	2022	13,891	34.9	14.0	66.1	6.7	13.3			
Heckmondwike	2026	13,183	33.3	6.9	20.0	3.0	7.8	34.5	27.7	
	2024	13,424	31.9	14.5	34.8	7.5	6.5		36.8	
	2023	13,370	26.8	25.2	64.3	5.9	4.6			
	2022	13,425	34.2	28.9	43.5	6.8				20.9
Holme Valley North	2026	13,702	50.3	15.1	7.9	2.8	11.7	25.4	37.3	
	2024	13,541	40.7	21.7	25.4	3.1	5.4		44.4	
	2023	13,463	39.6	32.6	28.8	2.9	6.3		33.8	
	2022	13,371	39.5	33.1	23.1	3.9	6.9		31.7	1.2
Holme Valley South	2026	15,321	52.9	25.3	23.7	4.0	19.0	28.0		
	2024	15,179	42.8	41.3	45.3	3.8	9.5			
	2023	15,198	40.5	42.2	45.5	4.5	7.8			
	2022	15,267	42.4	42.0	46.8	4.1	7.0			
Kirkburton	2026	12,788	48.9	38.5	9.2	3.2	18.8	30.4		
	2024	12,632	37.0	42.8	27.7	3.3	23.4		2.8	
	2023	12,747	36.1	50.3	23.2	3.7	20.7		2.0	
	2022	12,683	39.2	49.6	13.6	2.7	34.2			
Lindley	2026	14,663	43.3	15.0	8.9	30.3	12.8	26.9	6.0	
	2024	15,497	36.6	33.3	20.0	36.0	9.2		1.6	
	2023	15,485	36.9	31.3	16.3	46.4	4.5		1.4	
	2022	15,456	40.3	33.3	13.6	49.3	3.8			
Liversedge and Gomersal	2026	14,323	40.2	28.5	11.1	3.7	10.9	42.2	3.7	
	2024	13,822	29.4	46.3	37.4	6.4	9.9			
	2023	13,860	27.2	54.2	35.8	4.3	5.7			
	2022	13,952	30.0	56.6	30.5	5.7	7.2			
Mirfield	2026	15,958	45.7	34.5	11.5	3.5	14.2	36.3		
	2024	15,724	35.7	50.7	32.2	2.1	6.0			9.1
	2023	15,672	33.3	39.5	35.9	5.1	13.4			6.2
	2022	15,577	36.0	54.0	32.3	3.8	9.8			
Netherton and Newsome	2026	13,265	38.7	4.0	7.4	2.7	53.0	33.0		
	2024	13,129	29.8	7.0	23.0	3.2	66.8			
	2023	13,235	26.0	7.6	24.5	1.9	64.3			1.8
	2022	12,667	30.9	9.7	25.3	2.7	60.6			1.7

1982

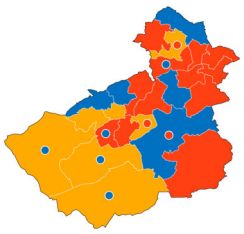

1983

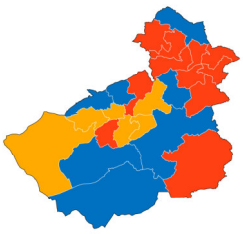

1984

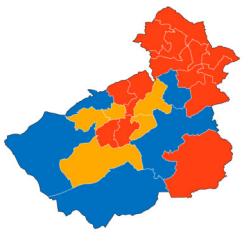

1986

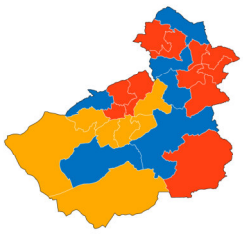

1987

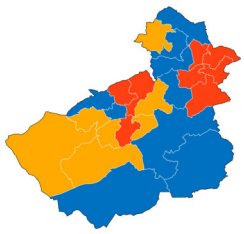

1988

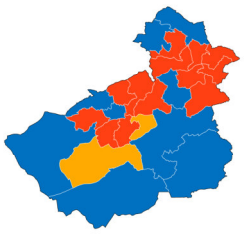

1990

1991

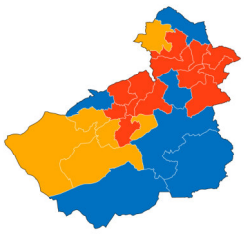

1992

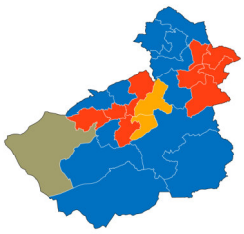

1994

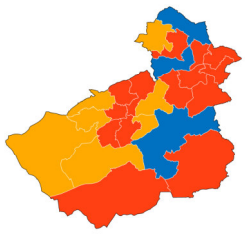

1995

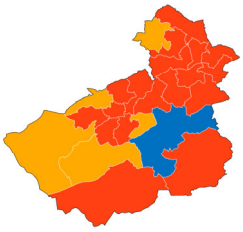

1996

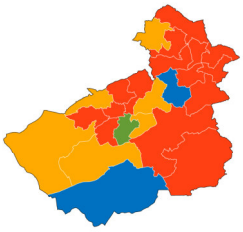

1997

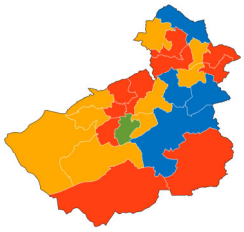

1998

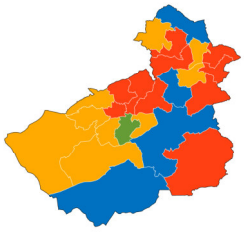

1999

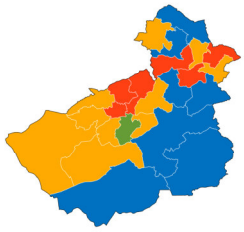

2000

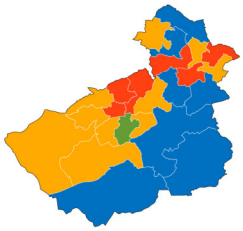

2002

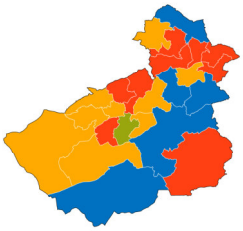

2003

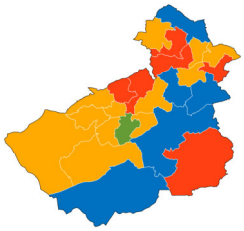

2004

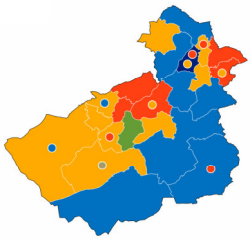

2006

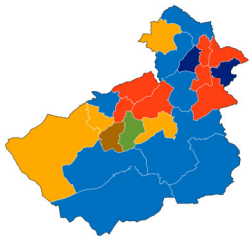

2007

2008

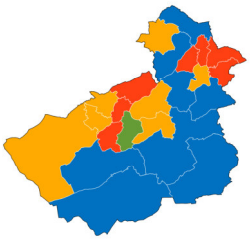

2010

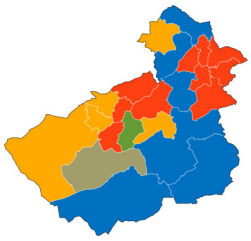

2011

2012

2014

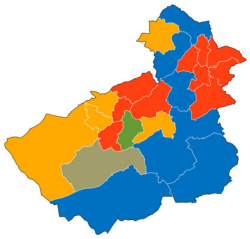

2015

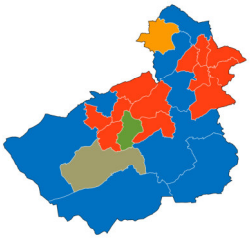

2016

2018

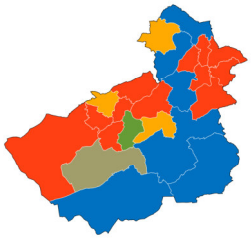

2019

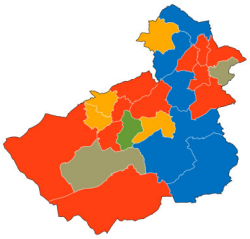

2021

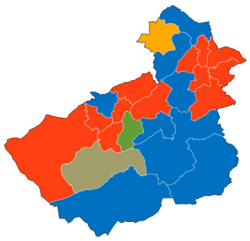

2022

2023

2024

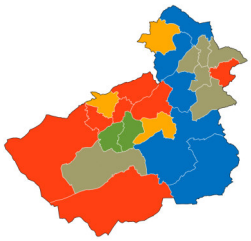

2026

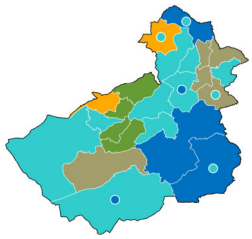

Knowsley

0	0	3	24	4	4	1	3	3	8	4	6
◆		▼7		▲4		◆		▲1		▲2	

Labour retain control - majority: 3 seats

Knowsley council-wide results

	seats	vote	seats	vote	seats	vote	seats	vote	seats	vote	seats	vote	total	maj	
2026	0	1.1	24	31.0	4	30.7	3	3.0	8	20.7	6	4.2	15	3	●
2024	0	1.3	31	63.1	0	0.4	3	3.8	7	20.9	4	10.5	15	17	●
2023	0	1.7	31	60.0	0	0.0	3	4.1	4	24.9	7	9.3	15	17	●
2022	0	1.4	32	58.4	0	0.0	3	3.8	2	20.9	8	15.5	15	19	●
2021	0	4.9	34	55.1	0	0.0	3	6.5	2	23.4	6	10.1	15	23	●
2019	0	6.5	37	58.4	0	0.0	3	5.8	2	20.9	3	8.4	15	29	●
2018	0	5.4	40	66.2	0	1.2	3	6.8	1	12.4	1	8.0	15	35	●
2016	0	6.8	42	60.8	0	4.1	3	7.3	0	4.6	0	16.4	45	39	●
2015	0	5.6	63	75.1	0	4.3	0	3.4	0	2.2	0	9.4	21	*	●
2014	0	4.5	63	67.6	0	6.1	0	4.6	0	0.4	0	16.8	21	*	●
2012	0	3.7	63	78.9	0	0.0	0	10.6	0	0.0	0	6.8	21	*	●
2011	0	6.2	59	75.2	0	0.0	4	12.3	0	0.0	0	6.3	21	55	●
2010	0	6.7	55	66.3	0	0.0	8	21.2	0	0.0	0	5.8	21	47	●
2008	0	7.1	47	52.8	0	0.0	16	32.3	0	0.2	0	7.6	21	31	●
2007	0	8.1	50	55.7	0	0.0	13	31.0	0	0.0	0	5.2	21	37	●
2006	0	5.3	51	56.7	0	0.0	12	33.9	0	0.0	0	4.1	21	39	●
2004	0	2.8	52	57.3	0	0.0	11	34.6	0	1.2	0	4.1	63	41	●
2003	0	5.8	55	64.4	0	0.0	11	26.0	0	1.2	0	2.6	22	44	●
2002	0	7.5	59	60.9	0	0.0	7	21.6	0	0.4	0	9.6	22	52	●
2000	0	11.0	62	60.2	0	0.0	4	24.6	0	0.0	0	4.2	22	58	●
1999	0	11.9	64	69.4	0	0.0	2	12.2	0	0.0	0	6.5	22	62	●
1998	0	15.6	65	65.9	0	0.0	1	8.0	0	0.0	0	10.5	22	64	●
1996	0	13.2	65	78.5	0	0.0	1	6.6	0	0.0	0	1.7	22	64	●
1995	1	8.8	62	82.0	0	0.0	0	3.9	0	0.0	3	5.3	22	58	●
1994	2	9.1	61	78.9	0	0.0	0	5.0	0	0.0	3	7.0	22	56	●
1992	3	19.9	60	58.1	0	0.0	0	6.5	0	0.3	3	15.2	22	54	●
1991	3	16.0	62	68.5	0	0.0	0	2.4	0	0.3	1	12.8	22	58	●
1990	3	11.3	62	67.8	0	0.0	0	11.7	0	0.0	1	9.2	22	58	●
1988	3	11.3	60	67.8	0	0.0	0	11.7	0	0.0	3	9.2	22	54	●
1987	4	16.7	60	61.7	0	0.0	1	21.5	0	0.0	1	0.1	22	54	●
1986	6	14.2	58	60.7	0	0.0	1	19.9	0	0.0	1	5.2	22	50	●
1984	9	21.1	55	64.7	0	0.0	2	13.8	0	0.0	0	0.4	22	44	●
1983	9	23.5	55	62.7	0	0.0	2	12.7	0	0.0	0	1.1	22	44	●
1982	9	26.2	55	53.1	0	0.0	2	20.0	0	0.0	0	0.7	22	44	●
1980	7	25.2	55	62.5	0	0.0	1	12.3	0	0.0	0	0.0	22	47	●
1979	14	32.6	48	58.9	0	0.0	1	5.4	0	0.0	0	3.1	22	33	●
1978	18	42.9	42	49.2	0	0.0	2	3.4	0	0.0	1	4.5	23	21	●
1976	17	39.9	42	43.9	0	0.0	2	8.6	0	0.0	2	7.6	23	21	●
1975	12	37.3	46	41.5	0	0.0	3	13.1	0	0.0	2	8.1	23	29	●
1973	6	24.7	52	49.5	0	0.0	4	16.0	0	0.0	1	9.8	63	41	●

Ward history of Knowsley

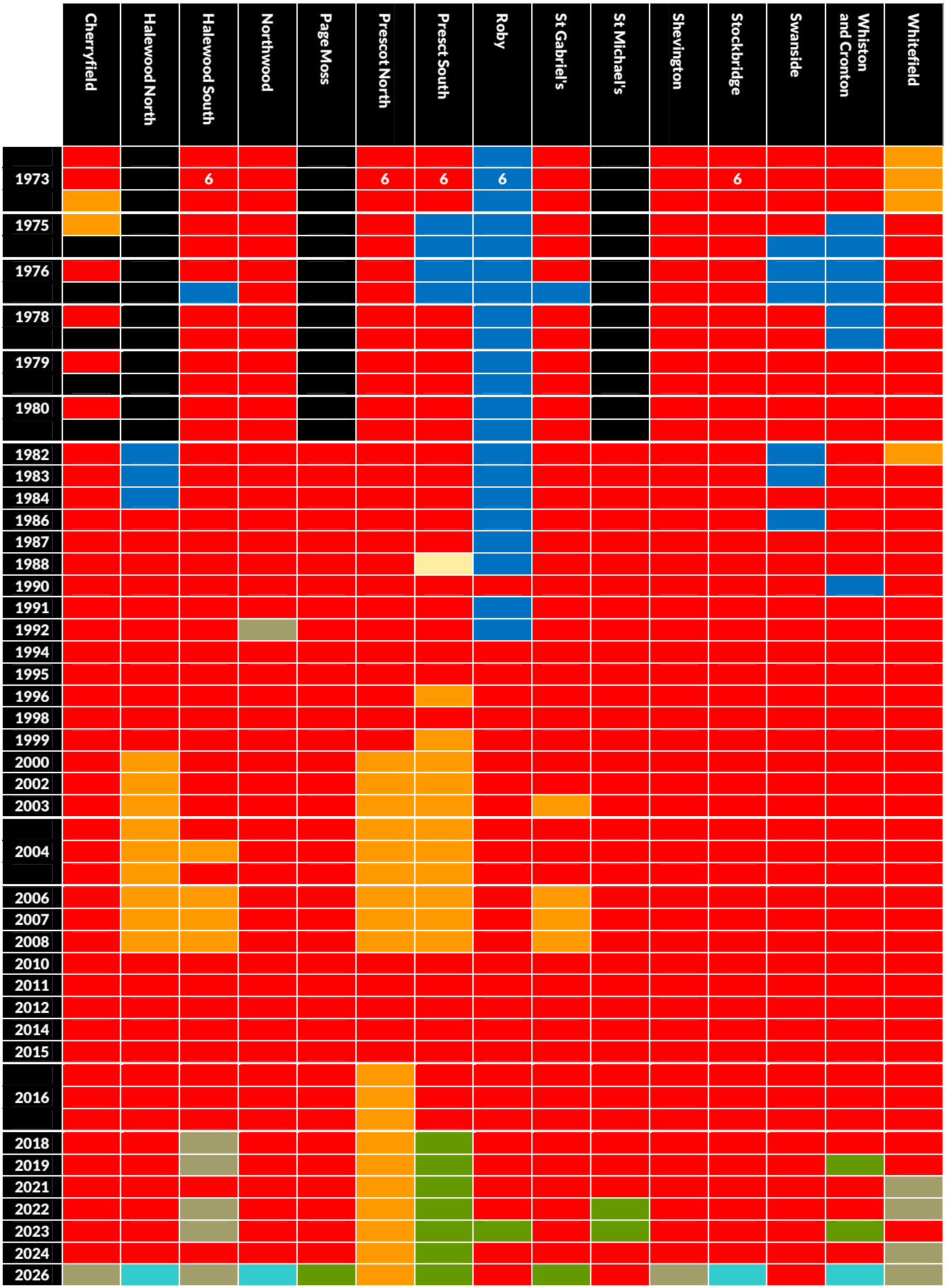

Cherryfield
Knowsley

David M. Hitchmough	**Ind**	**628**	**30.9**	
Josephine Annesley	Ref	605	29.8	
Louise M. Harbour	Lab	572	28.1	- 56.8
Ebony G. Higham	Grn	227	11.2	

Halewood North
Widnes and Halewood

Brian Beddows	**Ref**	**765**	**28.4**	
*Terence C. Powell	Lab	708	26.3	- 37.2
Kian M. Houltram	Grn	562	20.9	
David F. Hooton	Ind	553	20.6	
Mark A. Salmon	Con	101	3.8	

Halewood South
Widnes and Halewood

***Joanne C. Harvey**	**Ind**	**1,204**	**46.8**	**- 7.9**
Peter Bradley	Lab	750	29.2	- 16.1
Paula C. Johnson	Ref	617	24.0	

Northwood
Knowsley

Alexander K. Hitchmough	**Ref**	**849**	**40.2**	
Marie E. Roughley	Lab	583	27.6	- 43.5
Neill J. Dunne	TUSC	409	19.4	+ 1.2
Matthew D. Kirwan	Grn	271	12.8	+ 2.1

Page Moss
Liverpool, West Derby

Ria J. Rembadi	**Grn**	**703**	**37.6**	**+ 4.0**
*Robert Austin	Lab	593	31.7	- 34.7
Jacob B. Maguire	Ref	574	30.7	

Prescot North
Knowsley

***Frances E. Wynn**	**LD**	**1,059**	**36.2**	**- 14.4**
Anthony M. Cummins	Ref	980	33.5	
Thomas Grierson	Lab	770	26.4	- 17.0
Peter S. Leadbetter	Con	113	3.9	- 2.1

Prescot South
St Helens South and Whiston

***Kai A. Taylor**	**Grn**	**1,212**	**50.5**	**- 8.4**
Mark J. Phillips	Ref	658	27.4	
Diane M. Sedman	Lab	448	18.7	- 19.0
Martins O. Isherienrhien	Con	82	3.4	0.0

Roby
Knowsley

***Kevin P. Bannon**	**Lab**	**1,237**	**42.9**	**- 7.3**
Stephen T. Murray	Grn	833	28.9	- 20.9
Susan S. Cockerill	Ref	814	28.2	

Roby ward by-election

Gary E. See	**Lab**	**959**	**54.4**
Gary J. Robertson	Ref	804	45.6

St Gabriel's
Knowsley

***Catherine F. Golding**	**Grn**	**958**	**43.8**	**- 8.7**
Alan J. Cockerill	Ref	693	31.7	
Vanessa A. Boateng	Lab	535	24.5	- 23.0

St Michael's
Knowsley

Mathew T.G. Costello	**Lab**	**862**	**47.4**	**- 30.8**
Cameron C. McClymont	Ref	611	33.4	
Crispin J.H. Evans	Grn	359	19.6	+ 6.7

Shevington
Knowsley

Stephen Guy	**Ind**	**870**	**38.5**	
*Thomas J. Rowe	Lab	610	27.0	- 37.5
Claire L. Morton	Ref	568	25.1	
Lee V. Clark	Grn	211	9.3	

Stockbridge
Knowsley

Joshua M. Culley	**Ref**	**802**	**39.1**	
Lauren O. Buckley	Grn	596	29.1	+ 8.7
*Dennis J. Baum	Lab	574	28.0	- 51.6
Olusoji O. Arosanyin	Con	78	3.8	

Swanside
Liverpool, West Derby

Colin Dever	**Lab**	**1,187**	**51.6**	**- 28.4**
Stephen P. Dunne	Ref	678	29.5	
Anthony Canavan	Grn	434	18.9	+ 4.8

Whiston and Cronton
18% St Helens South | 82% Widnes & Halewood

David W. Gilbertson	**Ref**	**920**	**36.3**	
Sandra E. Gaffney	Grn	865	34.1	- 12.3
*Denise Allen	Lab	752	29.6	- 24.0

Whitefield
Knowsley

Brian Johns	**Ind**	**1,006**	**44.8**	
Robert A. Owens	Lab	650	28.9	- 24.8
Claudius Chonzi	Ref	591	26.3	

Summary of results: Knowsley

	Year	Elec	%Poll	Con	Lab	LD	Grn	Ref	Ind	Other
Cherryfield	2026	7,985	25.6		28.1		11.2	29.8	30.9	
	2024	8,047	18.8		84.1		15.9			
	2023	8,063	19.1		74.1		16.0			9.8
	2022	8,065	20.3		84.9					15.1
Halewood North	2026	8,151	33.1	3.8	26.3		20.9	28.4	20.6	
	2024	8,203	23.2		71.8				28.2	
	2023	8,249	24.1	7.9	68.6				23.5	
	2022	8,245	24.2		63.5				36.5	
Halewood South	2026	9,006	28.6		29.2			24.0	46.8	
	2024	8,427	23.2		50.6				49.4	
	2023	8,158	23.7	4.9	46.4				48.7	
	2022	8,098	25.3		45.3				54.7	
Northwood	2026	8,679	24.4		27.6		12.8	40.2	46.8	
	2024	8,963	15.5		73.1		10.6			16.3
	2023	8,992	16.7		82.5		17.5			
	2022	8,956	19.1		71.1		10.7			18.2
Page Moss	2026	8,967	21.0		31.7		37.6	30.7		
	2024	8,925	17.0	5.2	67.0		27.8			
	2023	8,858	18.2		66.7		33.3			
	2022	8,659	20.1		66.4		33.6			
Prescot North	2026	9,374	31.4	3.9	26.4	36.2		33.5		
	2024	9,047	21.7	4.7	45.6	49.7				
	2023	8,770	25.3	5.2	44.7	50.1				
	2022	8,666	25.8	6.0	43.4	50.6				
Prescot South	2026	7,396	32.5	3.4	18.7		50.5	27.4		
	2024	7,437	23.3		40.0		60.0			
	2023	7,459	25.4		30.9		69.1			
	2022	7,513	29.7	3.4	37.7		58.9			
Roby	2026	7,664	37.8		42.9		28.9	28.2		
	2024	7,800	30.3		59.2		40.8			
	2023	7,749	33.8	3.3	47.7		49.0			
	2022	7,668	32.5		50.2		49.8			
St Gabriel's	2026	7,281	30.2		24.5		43.8	31.7		
	2024	7,255	24.8		52.0		48.0			
	2023	7,290	25.9		43.8		54.8			1.4
	2022	7,341	26.9		47.5		52.5			
St Michael's	2026	6,926	26.6		47.1		19.6	33.4		
	2024	7,051	19.9		83.4		16.6			
	2023	7,120	21.0		78.2		21.8			
	2022	7,166	23.7		78.2	8.9	12.9			
Shevington	2026	8,194	27.6		27.0		9.3	25.1	38.5	
	2024	8,225	17.6		80.4		19.6			
	2023	8,183	17.9		86.1		13.9			
	2022	8,168	23.0	2.6	64.5				32.0	1.0
Stockbridge	2026	8,920	23.1	3.8	28.0		29.1	39.1		
	2024	8,636	15.3		83.1		16.9			
	2023	8,537	15.6		79.6		20.4			
	2022	8,369	17.4		79.6		20.4			
Swanside	2026	7,549	30.6		51.6		18.9	29.5		
	2024	7,532	25.8	4.3	82.3		13.4			
	2023	7,629	26.1		81.2		18.8			
	2022	7,624	27.4	5.9	80.0		14.1			
Whiston and Cronton	2026	8,165	31.3		29.6		34.1	36.3		
	2024	7,641	26.0	3.7	51.9		38.5			
	2023	7,480	25.2		47.9		52.1			
	2022	7,419	29.7		53.6		46.4			
Whitefield	2026	8,095	27.9		28.9			26.3	44.8	
	2024	8,114	23.1		44.7				55.3	
	2023	8,018	25.3		52.5				45.3	2.3
	2022	7,941	28.0		46.3				53.7	

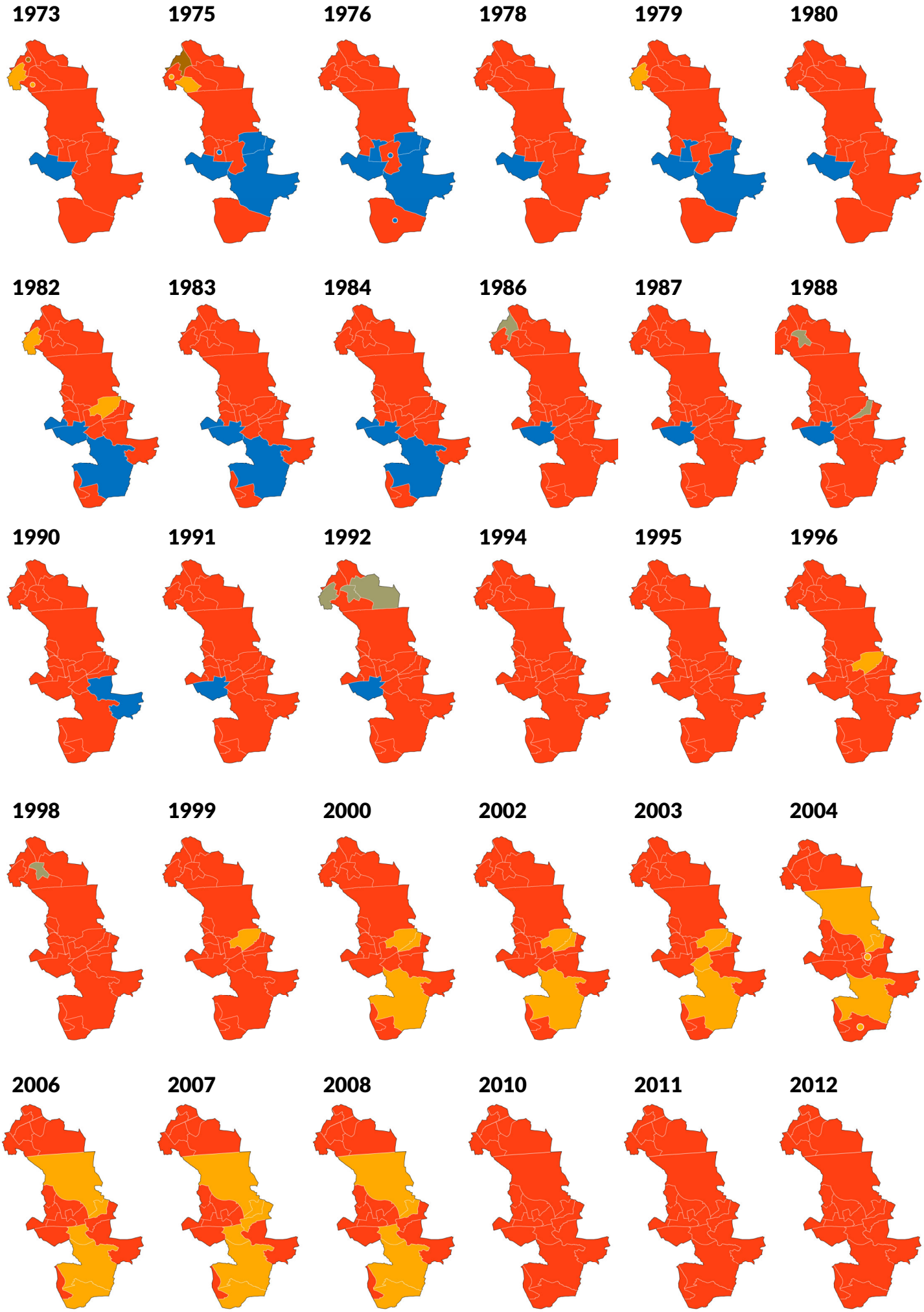
1973
1975
1976
1978
1979
1980
1982
1983
1984
1986
1987
1988
1990
1991
1992
1994
1995
1996
1998
1999
2000
2002
2003
2004
2006
2007
2008
2010
2011
2012

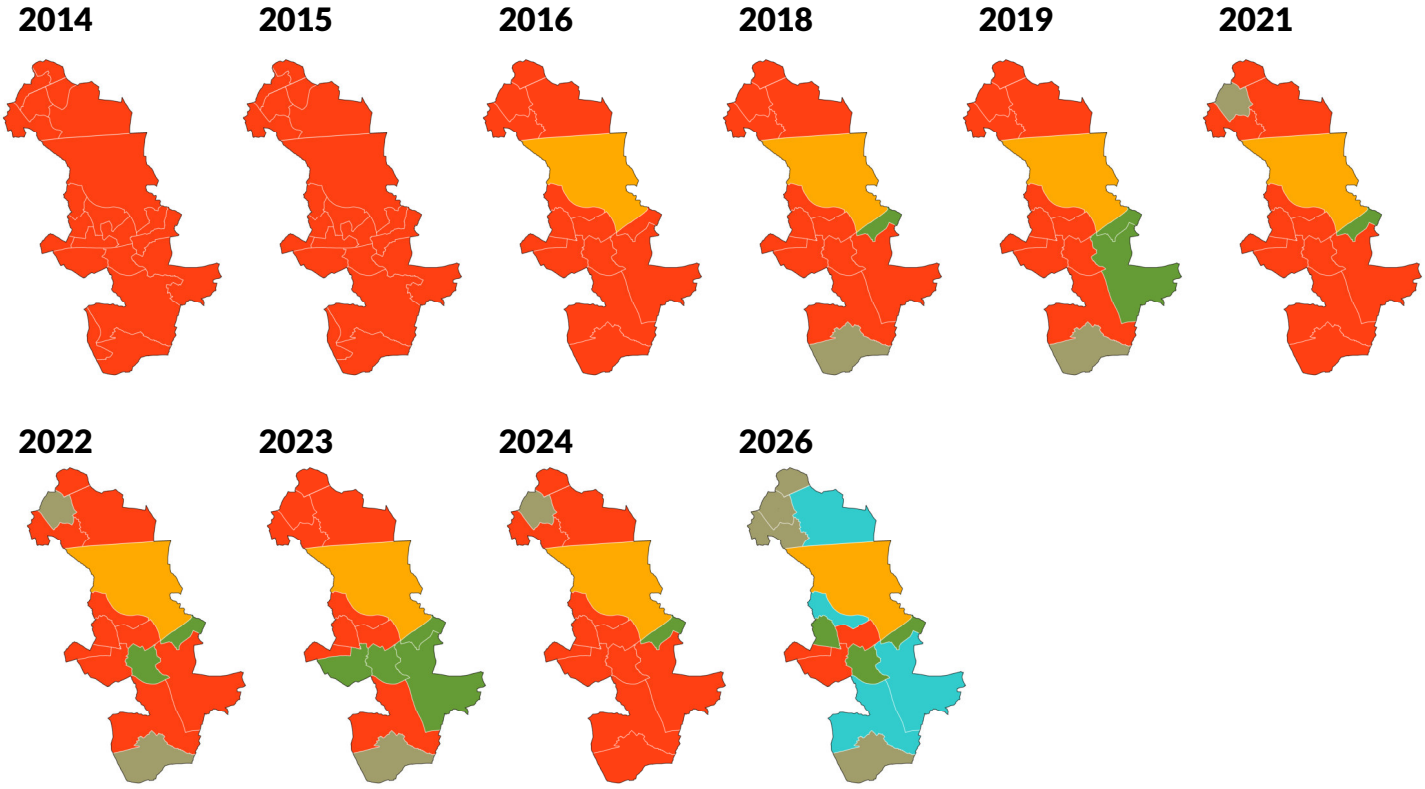
2014
2015
2016
2018
2019
2021
2022
2023
2024
2026

Leeds

5 ▼1	14	9 ▼14	47	6 ▲10	10	2 ◆	6	7 ▲8	11	1 ◆	3	2 ▼3	8

Labour lose to no overall control (minority Labour administration)

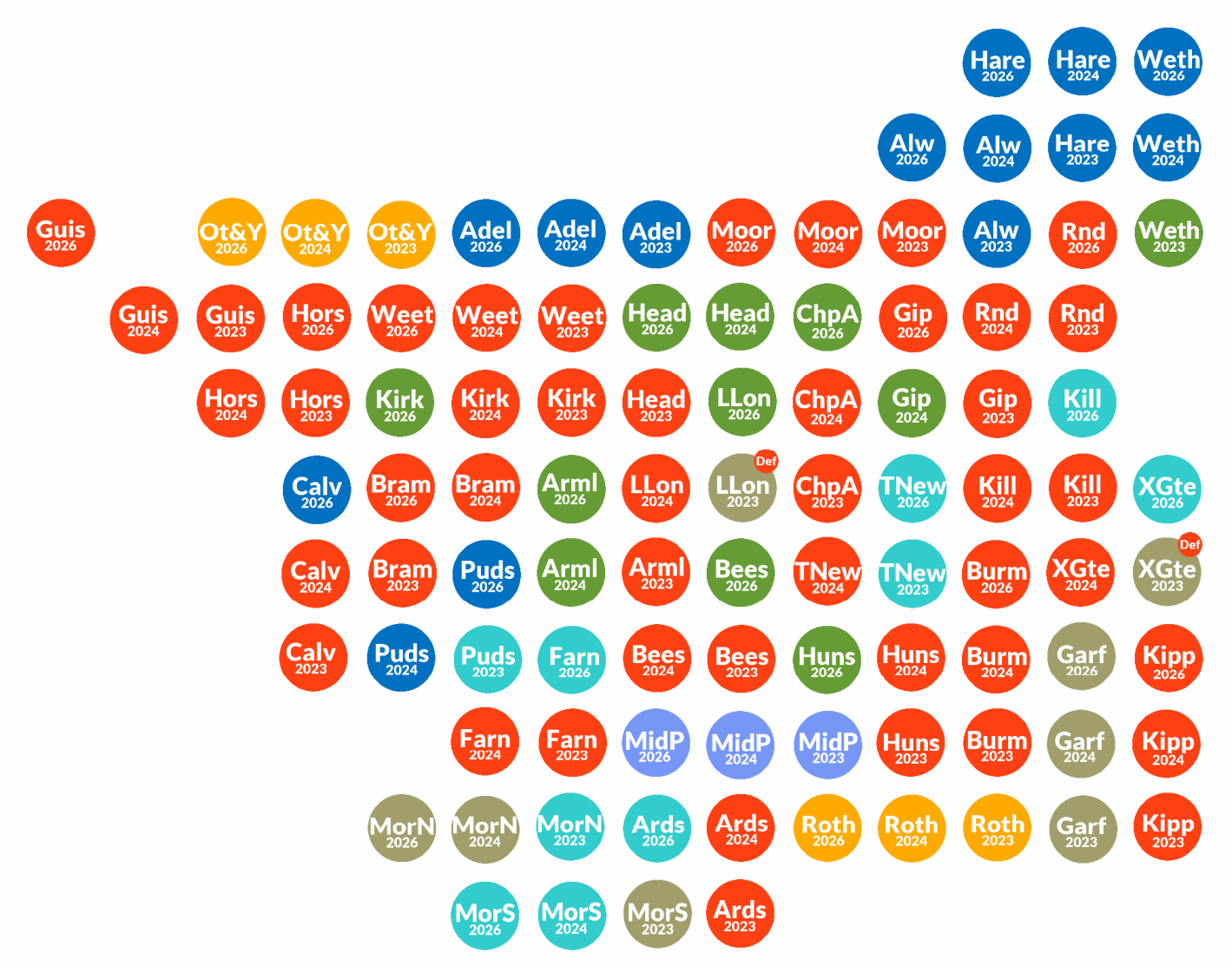

Leeds council-wide results

	seats	vote	seats	vote	seats	vote	seats	vote	seats	vote	seats	vote	total	maj	
2026	14	15.9	47	24.2	10	30.7	6	7.9	11	22.5	11	6.9	33		
2024	15	20.5	61	43.3	0	1.3	6	9.4	3	16.3	17	9.2	33	23	●
2023	19	22.4	61	44.6	0	0.0	6	10.6	1	14.3	13	8.1	33	23	●
2022	20	26.9	58	43.4	0	0.0	7	9.5	1	12.0	13	8.2	33	18	●
2021	24	31.4	55	40.9	0	0.1	8	8.5	1	11.1	12	8.0	33	11	●
2019	23	22.8	57	38.3	0	4.8	8	11.7	1	11.5	11	10.9	33	15	●
2018	22	24.7	61	40.0	0	0.5	6	11.6	2	11.1	10	12.1	99	23	●
2016	19	23.0	63	43.0	0	12.5	9	10.0	1	7.1	8	4.4	33	27	●
2015	19	27.4	63	39.8	0	12.9	9	8.4	1	8.9	8	2.6	33	27	●
2014	19	21.5	62	38.5	0	17.4	9	10.2	1	9.2	9	3.2	33	25	●
2012	19	22.0	63	46.0	0	4.6	10	13.0	1	5.4	7	9.0	33	27	●
2011	21	27.1	55	46.8	0	2.1	16	13.6	1	4.8	7	5.6	33	11	●
2010	22	26.6	48	35.7	0	0.9	21	24.5	0	2.4	8	9.9	33		
2008	22	30.6	43	28.9	0	0.9	24	19.1	1	3.8	10	16.7	33		
2007	22	26.8	43	32.5	0	0.9	24	19.7	1	3.9	10	16.2	33		
2006	24	27.0	40	31.6	0	0.0	26	21.4	1	4.6	9	15.4	33		
2004	24	27.3	40	29.5	0	0.4	26	23.8	3	6.1	9	12.9	99		
2003	22	29.1	52	35.5	0	0.0	20	25.0	1	4.3	5	6.1	33	5	●
2002	18	29.2	57	41.4	0	0.0	20	22.3	1	4.4	4	2.7	33	15	●
2000	16	32.3	61	39.2	0	0.0	19	22.8	1	4.0	3	1.7	33	23	●
1999	12	27.6	71	46.0	0	0.0	14	22.3	1	3.6	2	0.5	33	43	●
1998	9	27.8	80	49.3	0	0.0	9	19.6	1	2.3	1	1.0	33	61	●
1996	8	23.9	82	56.2	0	0.0	9	17.3	0	1.9	0	0.7	33	65	●
1995	15	18.9	75	59.0	0	0.0	8	18.4	0	2.3	1	1.4	33	51	●
1994	23	21.8	67	51.4	0	0.0	8	24.1	0	1.9	1	0.8	33	35	●
1992	23	40.7	67	38.5	0	0.0	8	16.1	0	2.3	1	2.4	33	35	●
1991	21	30.1	68	46.2	0	0.0	9	20.2	0	1.9	1	1.6	33	37	●
1990	21	26.7	66	56.1	0	0.0	11	14.5	0	1.4	1	1.3	33	33	●
1988	25	33.1	59	46.2	0	0.0	14	18.0	0	0.8	1	1.9	33	19	●
1987	25	33.1	58	37.7	0	0.0	14	28.3	0	0.3	2	0.6	33	17	●
1986	28	29.8	58	41.9	0	0.0	1	27.6	0	0.4	2	0.3	33	17	●
1984	33	33.0	53	42.7	0	0.0	12	22.6	0	0.2	1	1.5	33	7	●
1983	33	36.3	54	40.1	0	0.0	12	23.0	0	0.1	0	0.5	33	9	●
1982	31	35.8	56	34.4	0	0.0	12	29.4	0	0.1	0	0.3	33	13	●
1980	29	34.5	62	43.7	0	0.0	8	18.0	0	2.7	0	1.1	99	25	●
1979	45	38.5	44	41.2	0	0.0	7	17.8	0	1.6	0	0.9	32		
1978	50	43.8	39	40.5	0	0.0	7	12.2	0	1.2	0	2.3	32	4	●
1976	50	48.1	38	34.0	0	0.0	8	15.3	0	0.1	0	2.5	32	4	●
1975	43	50.2	41	31.1	0	0.0	12	17.8	0	0.0	0	0.9	32		
1973	37	41.5	45	39.8	0	0.0	14	16.5	0	0.0	0	2.2	96		

Ward history of Leeds

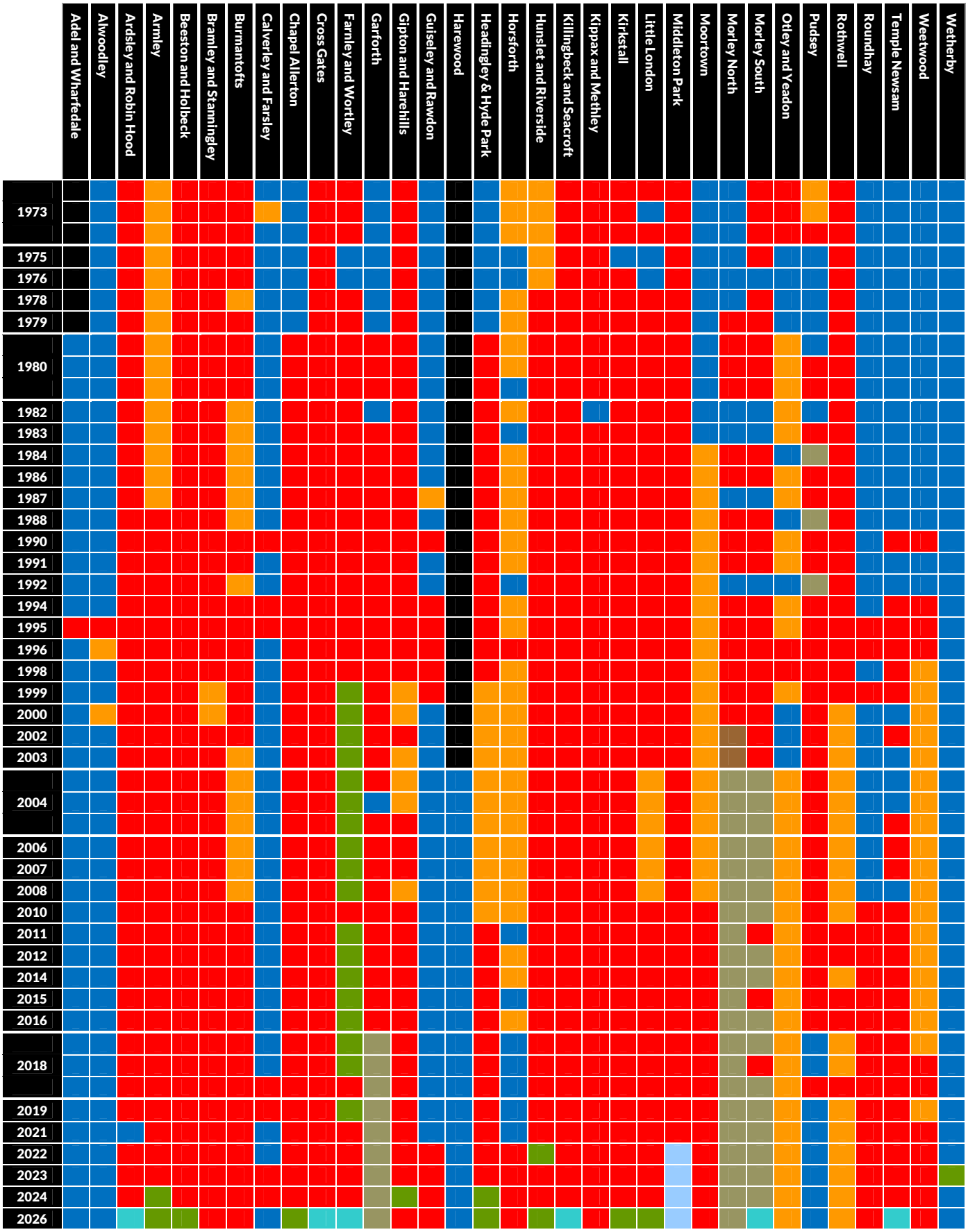

Adel and Wharfedale
Leeds North West

David Stoddart-Scott	**Con**	**2,462**	**28.8**	**- 27.7**
Jemima F. Bostock	Lab	1,923	22.5	- 4.6
Craig Gabbitas	Ref	1,874	21.9	
Gordon R. Howe	Grn	1,300	15.2	- 8.9
Fiona J. Allen	LD	1,004	11.7	+ 3.2

Adel and Wharfedale ward by-election

Lee A. Farmer	**Con**	**2,452**	**31.1**
Michael Lowry	Ref	1,833	23.2
Nathan J. Ramsden	Lab	1,675	21.2
Dominic D.J. Seaward	Grn	1,265	16.0
Raymond D. Smith	LD	668	8.5

Alwoodley
Leeds North East

***Daniel A. Cohen**	**Con**	**4,633**	**57.3**	**- 3.2**
Catherine M. Taylor	Grn	1,133	14.0	+10.2
Matthew McGonagle	Lab	1,124	13.9	- 14.5
Howard A. Newman	Ref	893	11.1	
Robert H. Jacques	LD	296	3.7	- 0.1

Ardsley and Robin Hood
GAIN
Lees South West and Morley

Robert S. Jagger	**Ref**	**3,023**	**41.6**	
Michael J. Foster	Con	1,492	20.5	- 19.3
Shamim Miah	Lab	1,336	18.4	- 27.2
Noah Bentley	Grn	802	11.0	+ 4.6
Debra A. Stretton	LD	476	6.6	+ 0.2
Sian T.H.A.Z. Gardener	SDP	135	1.9	0.0

Armley
GAIN
Leeds West and Pudsey

Clancy L. Walker	**Grn**	**2,215**	**41.7**	**+ 26.9**
Paul Bickerdike	Ref	1,443	27.2	
Richard D. Banks	Lab	1,137	21.4	- 41.0
Hngshin D. Daramay-Williams	Con	268	5.0	- 10.7
Daniel K.D. Walker	LD	187	3.5	- 1.3
John F. Beal	SDP	37	0.7	
Florian O.A. Hynam	TUSC	21	0.4	- 1.6

Beeston and Holbeck
GAIN
Leeds South

Matthew C. Rogan	**Grn**	**1,978**	**34.6**	**+12.3**
Alison E. Garthwaite	Lab	1,725	30.2	- 17.3
Loreen G. Nix	Ref	1,245	21.8	
Sasha S.H. Watson	SDP	284	5.0	- 0.7
Alexander R. Kettle-Metcalfe	Con	280	4.9	- 12.1
Christopher T. Howden	LD	159	2.8	- 1.3
Nicholas Moore	MRL	43	0.8	

Bramley and Stanningley
Leeds West and Pudsey

***Kevin M. Ritchie**	**Lab**	**2,724**	**43.8**	**- 24.7**
Daren D. Morrish	Ref	2,112	34.0	
Annabell R. Kesby	Grn	883	14.2	+ 8.0
William M. Gallimore	Con	308	5.0	- 12.4
Rosemary C. Spencer	LD	166	2.7	- 4.5
Ian R. Howell	SDP	20	0.3	- 0.5

Burmantofts and Richmond Hill
Leeds South

***Luke A. Farley**	**Lab**	**1,957**	**39.4**	**- 27.6**
Michael L. Doherty	Ref	1,393	28.1	
Shahab S. Adris	Grn	1,123	22.6	+16.0
David E. Hollingsworth	LD	252	5.1	- 2.3
Zoe N. Kettle-Metcalfe	Con	183	3.7	- 6.9
Richard Chaves-Sanderson	TUSC	34	0.7	
Daniel P. Whetstone	SDP	19	0.4	

Calverley and Farsley
Leeds West and Pudsey

***Andrew Carter**	**Con**	**3,102**	**36.6**	**- 10.2**
Kathryn S. Penny	Lab	2,313	27.3	- 15.6
Andrew R. North	Ref	1,418	16.7	
Ellen Graham	Grn	1,380	16.3	+12.1
Stuart McLeod	LD	258	3.0	0.0

Chapel Allerton
GAIN
Leeds North East

Cristiana M. Mirosanu	**Grn**	**3,520**	**45.1**	**+34.1**
*Eileen Taylor	Lab	2,971	38.0	- 36.2
Yaseen Saddique	Ref	594	7.6	
Kevin I. Black	Con	382	4.9	- 2.9
Darren Finlay	LD	287	3.7	- 0.7
Richard Cowles	SDP	55	0.7	

Cross Gates and Whinmoor
GAIN
Leeds East

Paula-Jane Thackray	**Ref**	**3,013**	**41.1**	
Luke Dixon-Murrow	Lab	2,051	28.0	- 23.4
John Kennedy	Con	902	12.3	- 21.7
Martin F. Hemingway	Grn	706	9.6	+ 2.5
Joshua P. Lowthion	LD	260	3.5	- 3.9
Mark Nicholson	Ind	223	3.0	
Howard G. Dews	Yorks	157	2.1	
Paul A. Whetstone	SDP	14	1.9	
Alistair J. Mansfield	TUSC	11	0.1	

Farnley and Wortley
GAIN
Leeds South West and Pudsey

Wenzdae Robbins	**Ref**	**2,397**	**37.2**	
Ann Blackburn	Grn	1,635	25.4	- 8.6
Charlotte L. Hill	Lab	983	15.3	- 32.7
Peter E. Allison	Ind	922	14.3	
Shika Chaturvedi	Con	304	4.7	- 13.2
Peter R. Andrews	LD	178	2.8	
Richard D. Riley	SDP	19	0.3	

Garforth and Swillington
Leeds East

***Mark D. Dobson**	**Ind**	**5,007**	**62.4**	**- 0.8**
David I. Butterfield	Ref	1,582	19.7	
David P. Nagle	Lab	542	6.8	- 8.8
Alexander J. Bull	Grn	433	5.4	+ 1.8
Peter J. Bentley	Con	362	4.5	- 11.5
Rebecca C. Phillips	LD	92	1.1	- 0.5

Gipton and Harehills
Leeds East

***Salma Arif**	**Lab**	**2,345**	**36.9**	**- 24.1**
Khizer Qayyum	Grn	1,936	30.5	+ 8.1
Arif Hussain	Ind	1,108	17.4	
Callum D. Bushrod	Ref	612	9.6	
Patricia H. Jones	Con	174	2.7	- 7.5
Jack Glover	LD	104	1.6	- 3.0
Iain A. Dalton	TUSC	30	0.5	- 1.3
Andrew A. Martin	SDP	29	0.5	
Andrew W. Nix	UKIP	17	0.3	

Guiseley and Rawdon
Leeds North West

***Eleanor D. Thomson**	**Lab**	**3,469**	**37.7**	**- 10.3**
Paul J. Alderson	Con	2,407	26.2	- 10.4
Rober A. Harder	Ref	1,813	19.7	
Elizabeth S. Ainley	Grn	918	10.0	- 6.5
Robert C. Buxton	Yorks	316	3.4	- 5.1
Helen L. Page	LD	279	3.0	- 0.4

Harewood
Wetherby and Easingwold

Angela J.B. Wallis	**Con**	**3,380**	**44.1**	**- 17.6**
John Cowling	Ref	1,911	24.9	
David J. Bowgett	Lab	1,007	13.1	- 9.5
Claire A. Evans	Grn	842	11.0	+ 2.0
John W. Hills	LD	300	3.9	- 2.8
Patrick A.T. Wright	Ind	224	2.9	

Headingley and Hyde Park
GAIN
Leeds Central and Headingley

Nilesh Chohan	**Grn**	**4,334**	**70.6**	**+35.4**
*Jonathan D. Pryor	Lab	1,278	20.8	- 33.5
Andrew R. Wilde	Ref	225	3.7	
Brandon Ashford	LD	139	2.3	- 2.1
Della E. Hepinstall	Con	97	1.6	- 2.0
Ryan Richards	YP	62	1.0	

Horsforth
Leeds North West

***Emily Bromley**	**Lab**	**3,018**	**34.1**	**- 7.1**
Christopher S. Calvert	Con	2,063	23.3	- 9.0
Khadijah Akhtar	Grn	1,719	19.4	+12.5
Michael Meston	Ref	1,450	16.4	
Ivan P. Brookes	LD	570	6.4	- 9.2
Catherine F. Dobson	SDP	25	0.3	

Hunslet and Riverside
Leeds South

***Edward T.H. Carlisle**	**Grn**	**3,202**	**56.3**	**+ 5.1**
Sarata Sawo	Lab	1,422	25.0	- 15.8
Ayesha Shamim	Ref	700	12.3	
Taiwo F. Adeyemi	Con	199	3.5	- 1.8
Guy R. Parker	LD	112	2.0	+ 0.9
Paul Thomas	SDP	57	1.0	+ 0.3

Killingbeck and Seacroft
Leeds East

David S. Dresser	**Ref**	**2,371**	**41.1**	
*John W. Tudor	Lab	1,794	31.1	- 30.8
Nosheen Majid	Grn	899	15.6	+ 8.4
Rosemary Gaskell	Con	446	7.7	- 12.1
Benedict Turner-Chastney	LD	214	3.7	- 2.0
Thomas P. Foster	SDP	50	0.9	

Kippax and Methley
Selby

***Mary E. Harland**	**Lab**	**3,336**	**41.8**	**- 21.6**
Christopher Weightman	Ref	3,038	38.1	
Connor J.P. Mulhall	Con	717	9.0	- 17.7
Andrew M. Phillips	Grn	674	8.5	+ 2.8
Thomas A. Leadley	LD	208	2.6	- 1.6

Kirkstall
Leeds Central and Headingley

Joseph A. Ingham	**Grn**	**2,922**	**45.2**	**+29.1**
*Hannah L. Bithell	Lab	1,958	30.3	- 37.4
Jacob A. Holmes	Ref	946	14.6	
Dawn J. Collins	Con	240	3.7	- 6.6
Stuart W. Long	Ind	211	3.3	
Christopher M. Read	LD	178	2.8	- 3.0
George W. Phillips	TUSC	16	0.2	

Little London and Woodhouse
Leeds Central and Headingley

Eden Hills	**Grn**	**2,617**	**60.2**	**+53.0**
*Kayleigh Brooks	Lab	1,001	23.0	- 49.2
Bradley E. Holmes	Ref	326	7.5	
George Sykes	LD	255	5.9	+ 1.9
Jonathan P. Burkitt	Con	125	2.9	- 4.3
Tyreece J. Diniz Mota	TUSC	26	0.6	- 1.6

Middleton Park
Leeds South

***Wayne A. Dixon**	**SDP**	**2,203**	**38.2**	**- 12.6**
James Kendall	Ref	1,936	33.5	
Innocent I. Igiehon	Lab	773	13.4	- 22.7
Ciaran L. Head	Grn	545	9.4	+ 5.5
Samson R. Adeymi	Con	206	3.6	- 4.1
Kristof Szecsi	LD	108	1.9	+ 0.4

Moortown
Leeds North East

Laura J. Fisher	**Lab**	**2,758**	**32.9**	**- 23.1**
Rachel E. Hartshorne	Grn	2,447	29.2	+13.9
Sharon M. Slinger	LD	1,277	15.2	+ 5.5
Muhammad S. Raja	Ref	1,011	12.1	
Robert Speed	Con	838	10.0	- 9.1
Sarah J. Dixon	SDP	43	0.5	

Morley North
Leeds South West and Morley

Terrence Grayshon	**MBI**	**2,780**	**35.0**	**- 15.6**
Dinah R. Jones	Ref	2,515	31.7	
Ethan J. Brown	Lab	892	11.2	- 11.1
Amber Conyers-Davies	Grn	736	9.3	+ 1.0
Pauline Barron	Con	678	8.5	- 8.7
David J.T. Trueman	LD	313	3.9	+ 2.3
Nigel Perry	SDP	21	0.3	

Morley North ward by-election

Jonathan Graves	**Ref**	**2,707**	**37.0**
Simon W. Kimberley	MBI	2,627	35.9
Jonathan Kelsey	Lab	743	10.2
Kasim Rasool	Grn	657	9.0
Louisa M. Singh	Con	407	5.6
Mihai M. Barticel	LD	173	2.4

Morley South
Leeds South West and Morley

Michael Burnham	**Ref**	**2,564**	**35.1**	
Darren M. Senior	MBI	1,957	26.8	- 12.9
Michael J. Fox	LD	992	13.6	+11.3
Matthew Ball	Grn	793	10.8	+ 2.8
Adrian Blake	Lab	594	8.1	- 22.2
John Barron	Con	402	5.5	- 14.2
Cordelia F. Lynan	SDP	12	0.2	

Otley and Yeadon
Leeds North West

***Colin A. Campbell**	**LD**	**3,189**	**36.4**	**- 10.8**
Scott M. Richmond	Ref	2,195	25.0	
Michael D. Bradley	Grn	1,746	19.9	+ 7.5
Simon M. Dowling	Lab	1,038	11.8	- 10.8
Paul J.S. Wadsworth	Con	600	6.8	- 5.7

Pudsey
Leeds West and Pudsey

***Simon A. Seary**	**Con**	**4,415**	**51.8**	**- 3.0**
Richard J. Robinson	Ref	1,531	17.9	
Stephen McBarron	Lab	1,304	15.3	- 22.0
Arlan Jones	Grn	1,105	13.0	+ 7.9
Jennifer A. Wilson	LD	176	2.1	- 0.7

Rothwell
Wakefield and Rothwell

***Barry S. Golton**	**LD**	**3,772**	**52.5**	**- 1.8**
Lindon Dove	Ref	1,929	26.9	
Michael D. Sykes	Grn	638	8.9	+ 6.6
Archibald Sykes	Lab	495	6.9	- 21.6
Stewart P. Harper	Con	293	4.1	- 8.0
Mark Daniels	SDP	52	0.7	

Roundhay
Leeds North East

Kathleen A. Johnstone	**Lab**	**3,316**	**38.1**	**- 10.5**
Brannoc G.N. Stevenson	Grn	3,242	37.3	+18.1
Rachel L. Cohen	Con	918	10.6	- 5.9
Steven M. Robinson	Ref	851	9.8	
Najeeb Iqbal	LD	316	3.6	- 7.4
Carl C. Richman	SDP	56	0.6	

Temple Newsam
55% Leeds South | 45% Leeds East

Richard Barker	**Ref**	**2,456**	**35.9**	
Julia Almond	Lab	1,990	29.1	- 20.8
Margaret M. Taylor	Con	1,172	17.1	- 23.0
Joshua B. Alston	Grn	813	11.9	
Keith C. Norman	LD	355	5.2	0.0
Kimberley R. Reid	SDP	60	0.9	

Temple Newsam ward by-election

Kieran R.T. White	**Ref**	**2,253**	**36.4**
Timothy P. Dowd	Lab	1,809	29.2
Max G. Holley	Con	992	16.0
Keely Bannister	Grn	768	12.4
Noah Allerton	LD	317	5.1
Rajiv K. Thukral	SDP	49	0.8

Weetwood
Leeds Central and Headingley

***Izaak W. Wilson**	**Lab**	**2,684**	**33.9**	**- 15.2**
Christopher S. Howley	LD	2,213	27.9	- 5.3
Simon C. Dixon	Grn	1,901	24.0	+15.5
Peter Young	Ref	821	10.4	
Brijeshkumar P. Virola	Con	270	3.4	- 5.1
Duncan R. Walker	SDP	30	0.4	- 0.4

Wetherby
Wetherby and Easingwold

***Norma A. Harrington**	**Con**	**3,684**	**43.5**	**- 3.7**
Frances C. Murphy	Grn	2,586	30.5	- 4.0
Stuart D. Burdekin	Ref	1,464	17.3	
Alexander G. Riddell	Lab	549	6.5	- 5.3
Jonathan J. Levy	LD	182	2.2	- 4.3

Summary of results: Leeds

	Year	Elec	%Poll	Con	Lab	LD	Grn	Ref	Ind	Other
Adel and Wharfedale	2026	17,043	50.4	28.8	22.5	11.7	15.2	21.9		
	2024	16,743	44.4	44.2	34.6	11.3	6.8			3.0
	2023	16,606	42.6	43.8	29.3	19.1	7.9			
	2022	16,472	47.3	56.5	27.1	8.5	6.3			1.6
Alwoodley	2026	16,953	47.8	57.3	13.9	3.7	14.0	11.1		
	2024	17,242	40.4	48.9	34.1	6.9	7.5			2.5
	2023	17,522	37.3	49.8	36.0	6.4	5.2			2.5
	2022	17,584	42.2	60.5	28.4	3.8	3.8			3.5
Ardsley and Robin Hood	2026	17,834	40.9	20.5	18.4	6.6	11.0	41.6		1.9
	2024	17,597	30.9	26.9	41.4	16.8	4.8			10.2
	2023	17,762	29.6	23.7	43.8	25.7	4.9			1.9
	2022	17,741	32.0	39.8	45.6	6.4	6.4			1.9
Armley	2026	16,681	32.1	5.0	21.4	3.5	41.7	27.2		1.1
	2024	17,086	28.5	6.7	42.3	2.2	43.8			5.1
	2023	17,343	24.9	9.7	44.1	2.4	39.8		0.9	3.0
	2022	17,270	24.9	15.7	62.4	4.8	15.1			2.0
Beeston and Holbeck	2026	18,361	31.3	4.9	30.2	2.8	34.6	21.8		5.7
	2024	18,645	25.9	12.0	53.0	4.7	22.8			7.5
	2023	18,712	21.4	11.3	62.9	5.3	16.7			3.8
	2022	18,282	24.0	17.0	47.5	4.1	22.3			9.1
Bramley and Stanningley	2026	16,813	37.1	5.0	43.8	2.7	14.2	34.0		0.3
	2024	16,907	26.3	14.4	60.8	11.1	1.8			1.9
	2023	17,176	25.1	16.3	62.2	11.2	9.0			1.4
	2022	17,148	27.6	17.4	68.5	7.2	6.2			0.8
Burmantofts and Richmond Hill	2026	16,628	29.9	3.7	39.4	5.1	22.6	28.1		1.1
	2024	16,988	24.9	7.8	65.5	7.5	8.6			10.5
	2023	17,023	22.4	7.8	67.2	10.3	10.8			3.9
	2022	17,149	23.4	10.6	67.0	7.4	6.6		8.5	
Calverley and Farsley	2026	18,198	46.7	36.6	27.3	3.0	16.3	16.7		
	2024	18,242	41.9	41.9	46.3	3.1	8.7			
	2023	18,466	38.9	35.4	54.8	2.9	3.5			3.5
	2022	18,379	41.3	46.8	42.9	3.0	4.2			3.2
Chapel Allerton	2026	18,331	42.8	4.9	38.0	3.7	45.1	7.6		0.7
	2024	18,268	36.7	6.3	63.3	2.5	21.3			6.6
	2023	18,455	33.2	6.4	73.9	4.0	11.8			3.8
	2022	18,519	34.0	7.8	74.2	4.4	11.0			2.6
Cross Gates and Whinmoor	2026	18,116	40.6	12.3	28.0	3.5	9.6	41.1	3.0	2.5
	2024	18,048	30.0	21.6	53.2	5.3	5.5			14.4
	2023	18,287	28.8	29.6	53.7	4.4	5.7		6.5	
	2022	18,450	30.8	34.0	51.4	7.4	7.1			
Farnley and Wortley	2026	18,165	35.4	4.7	15.3	2.8	25.4	37.2	14.3	0.3
	2024	18,154	27.0	12.6	45.7	4.7	35.4			1.6
	2023	18,214	27.4	10.8	49.1	1.3	33.2		1.2	4.4
	2022	18,173	29.5	17.9	48.0		34.0			
Garforth and Swillington	2026	16,462	48.8	4.5	6.8	1.1	5.4	19.7	62.4	
	2024	16,094	39.9	12.8	20.1		4.4		57.1	5.5
	2023	16,205	39.2	14.4	19.9	3.1	6.1		56.6	
	2022	16,239	43.9	16.0	15.6	1.6	3.6		63.2	
Gipton and Harehills	2026	17,583	36.3	2.7	36.9	1.6	30.5	9.6	17.4	1.2
	2024	18,095	33.1	4.8	39.0	2.6	51.6			2.0
	2023	17,961	26.5	6.6	56.2	3.3	31.4			2.6
	2022	17,765	25.3	10.2	61.0	4.6	22.4			1.8

	Year	Elec	%Poll	Con	Lab	LD	Grn	Ref	Ind	Other
Guiseley and Rawdon	2026	18,334	50.3	26.2	37.7	3.0	10.0	19.7		3.4
	2024	18,330	42.4	36.0	46.6	4.1	4.7			8.7
	2023	18,611	42.2	37.4	46.9	3.7	4.4			7.5
	2022	18,603	44.5	36.6	48.0	3.4	3.5			8.5
Harewood	2026	14,982	51.3	44.1	13.1	3.9	11.0	24.9	2.9	
	2024	14,855	41.8	58.8	25.4	4.9	11.0			
	2023	14,942	41.6	59.8	23.5	6.5	10.1			
	2022	14,965	44.2	61.7	22.6	6.7	9.0			
Headingley and Hyde Park	2026	22,004	28.0	1.6	20.8	2.3	7.6	3.7		1.0
	2024	21,673	24.2	2.3	40.9	3.0	51.4		1.1	1.4
	2023	23,783	17.6	2.9	48.7	3.5	42.0		0.6	2.4
	2022	24,473	16.7	3.6	54.3	4.4	35.2		0.9	1.7
Horsforth	2026	17,991	49.3	23.3	34.1	6.4	19.4	16.4		0.3
	2024	17,768	43.8	25.4	56.6	4.7	7.3			5.9
	2023	17,917	41.6	31.0	51.4	6.5	7.8			3.2
	2022	18,020	42.3	32.3	41.2	15.6	6.9			4.0
Hunslet and Riverside	2026	16,891	33.8	3.5	25.0	2.0	56.3	12.3		1.0
	2024	17,432	28.5	4.8	44.3	3.6	44.3			2.9
	2023	17,795	24.3	5.4	48.7	2.1	42.1			1.7
	2022	17,597	27.2	5.3	40.8	1.1	51.2			1.6
Killingbeck and Seacroft	2026	18,493	31.4	7.7	31.1	3.7	15.6	41.1		0.9
	2024	18,459	22.7	11.6	61.3	4.4	9.8			13.0
	2023	18,297	20.8	17.9	64.6	7.8	9.7			
	2022	18,029	22.6	19.8	61.9	5.7	7.2			5.4
Kippax and Methley	2026	18,002	44.4	9.0	41.8	2.6	8.5	38.1		
	2024	17,622	31.6	19.4	65.4	7.3	8.2			
	2023	17,509	30.1	26.0	60.5	5.8	7.8			
	2022	17,284	33.7	26.7	63.4	4.2	5.7			
Kirkstall	2026	15,617	41.6	3.7	30.3	2.8	45.2	14.6	3.3	0.2
	2024	15,897	35.1	5.8	62.3	5.2	20.5		3.7	2.5
	2023	16,138	29.2	8.6	64.7	6.1	18.9		2.0	
	2022	16,172	30.8	10.3	67.7	5.8	16.1			
Little London and Woodhouse	2026	15,232	28.8	2.9	23.0	5.9	60.2	7.5		0.6
	2024	15,917	23.3	8.1	59.8	7.1	22.0			3.0
	2023	16,301	17.7	9.1	66.6	5.7	15.3			3.4
	2022	17,428	16.3	7.2	72.2	4.0	14.4			2.2
Middleton Park	2026	19,618	29.5	3.6	13.4	1.9	9.4	33.5		38.2
	2024	19,907	22.2	7.6	37.3	3.2	9.2			42.8
	2023	20,215	21.4	8.7	36.8	2.0	4.3			48.2
	2022	20,248	26.3	7.7	36.1	1.5	3.9			50.8
Moortown	2026	17,094	49.1	10.0	32.9	15.2	29.2	12.1		0.5
	2024	17,187	42.3	13.8	53.5	9.4	18.0			5.3
	2023	17,363	39.4	17.7	57.7	8.2	13.1			3.3
	2022	17,397	41.1	19.1	56.0	9.7	15.3			
Morley North	2026	18,485	42.8	8.5	11.2	3.9	9.3	31.7	35.0	0.3
	2024	18,254	33.7	12.7	25.0	3.2	4.7		54.1	0.3
	2023	18,282	30.6	15.1	25.0	5.8	5.6		43.6	4.5
	2022	18,255	33.7	17.2	22.3	1.6	8.3		50.6	
Morley South	2026	18,115	40.5	5.5	8.1	13.6	10.8	35.1	26.8	0.2
	2024	18,053	32.4	9.8	31.8	0.1	9.1		42.0	7.2
	2023	18,284	27.7	14.9	30.0	3.8	8.9		41.6	0.8
	2022	18,172	32.2	19.7	30.3	2.3	8.0		39.7	

	Year	Elec	%Poll	Con	Lab	LD	Grn	Ref	Ind	Other
Otley and Yeadon	2026	17,428	50.4	6.8	11.8	36.4	19.9	25.0		
	2024	17,535	42.2	6.7	26.1	46.9	15.0			5.3
	2023	18,283	38.5	11.3	24.7	45.5	13.5			5.0
	2022	17,798	42.4	12.5	22.6	47.2	12.4			5.4
Pudsey	2026	19,050	44.9	51.8	15.3	2.1	13.0	17.9		
	2024	19,034	39.2	45.0	40.0	3.3	5.9			5.8
	2023	19,116	36.2	44.3	41.9	5.1	5.8			2.9
	2022	19,082	39.8	54.8	37.3	2.8	5.1			
Rothwell	2026	15,859	45.3	4.1	6.9	52.5	8.9	26.9		0.7
	2024	15,599	36.7	6.0	22.0	62.1	3.4			6.5
	2023	15,821	35.1	6.7	21.7	61.6	4.7			5.3
	2022	16,004	38.1	12.1	28.5	54.3	2.3			2.8
Roundhay	2026	17,405	50.2	10.6	38.1	3.6	37.3	9.8		0.6
	2024	17,508	42.0	15.1	72.8	6.1	3.5			2.4
	2023	17,684	38.1	14.8	56.0	7.2	22.0			
	2022	17,593	39.2	16.5	48.6	11.0	19.2			4.7
Temple Newsam	2026	16,650	41.8	17.1	29.1	5.2	11.9	35.9		0.9
	2024	16,714	31.8	23.5	52.4	6.1	7.2			10.9
	2023	16,730	30.3	32.6	52.1	7.4	6.6			1.2
	2022	16,685	35.3	40.1	49.9	5.2	4.8			
Weetwood	2026	15,771	50.4	3.4	33.9	27.9	24.0	10.4		0.4
	2024	15,629	43.3	5.5	49.6	32.6	11.3			1.0
	2023	15,776	42.2	6.2	46.7	38.1	8.3			0.7
	2022	15,982	42.6	8.5	49.1	33.2	8.5			0.8
Wetherby	2026	16,467	51.6	43.5	6.5	2.2	30.5	17.3		
	2024	16,572	45.9	49.2	9.7	3.0	37.5			0.6
	2023	16,730	46.1	38.4	6.5	2.1	53.0			
	2022	16,640	44.9	47.2	11.8	6.5	34.5			

1980

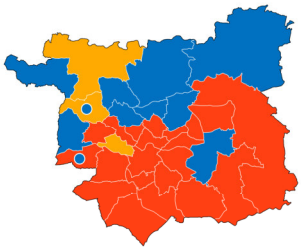

1982

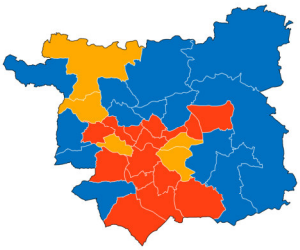

1983

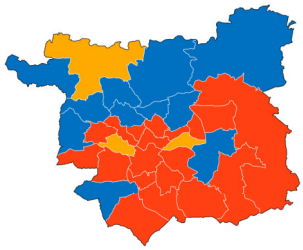

1984

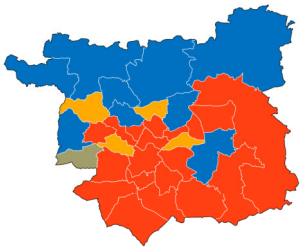

1986

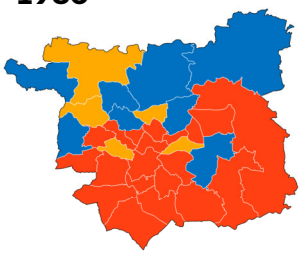

1987

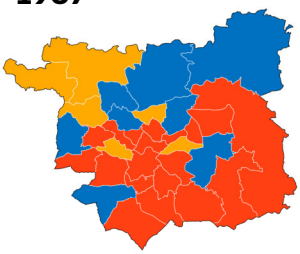

1988

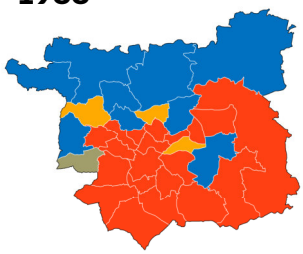

1990

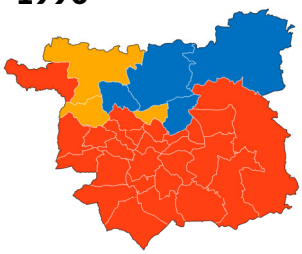

1991

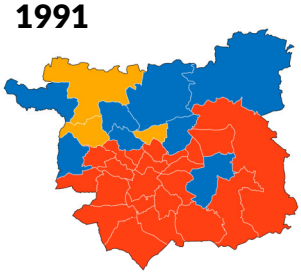

1992

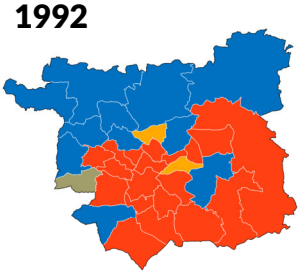

1994

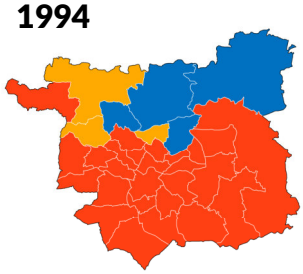

1995

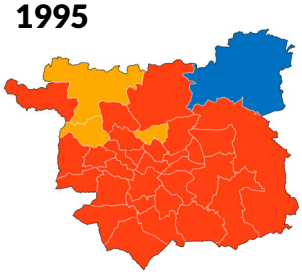

1996

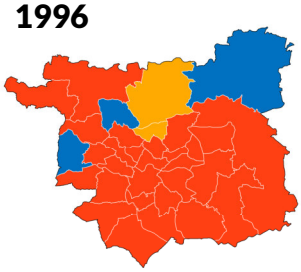

1998

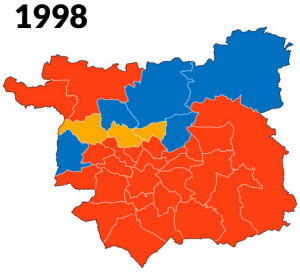

1999

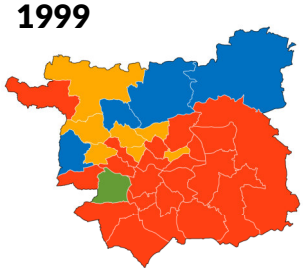

2000

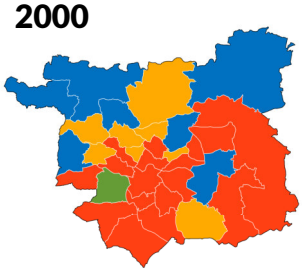

2002

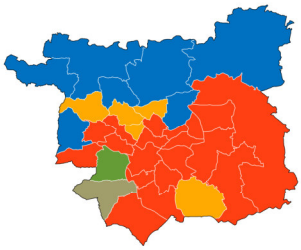

2004

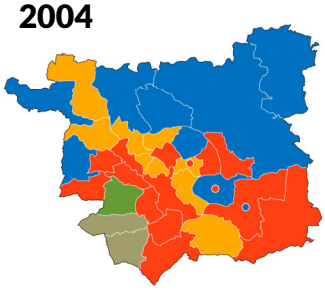

2006

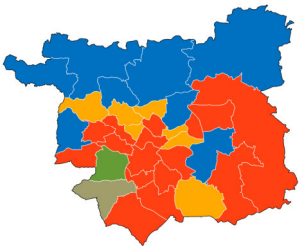

2007

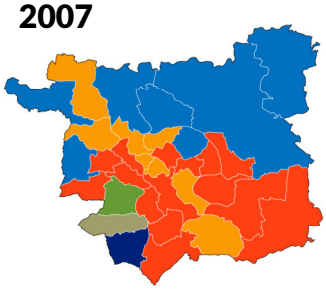

2008

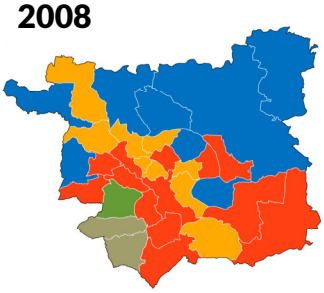

2010

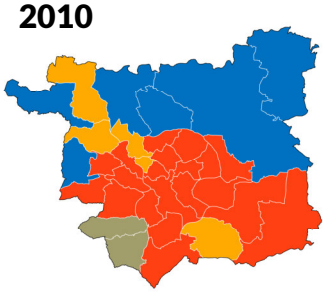

2011

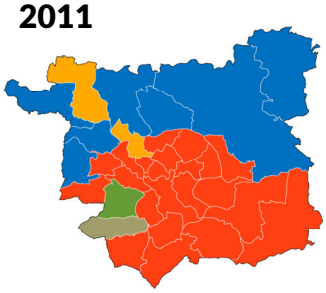

2012

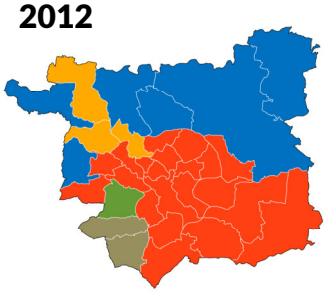

2014

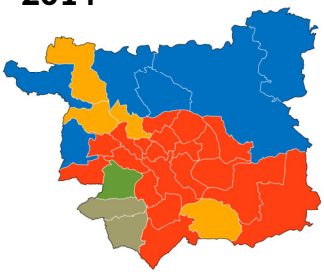

2015

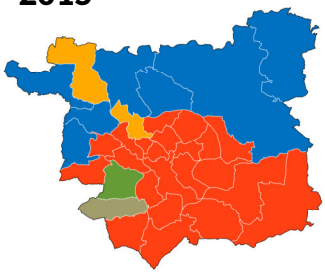

2016

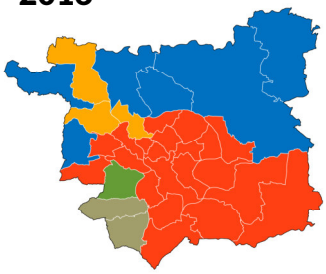

2018

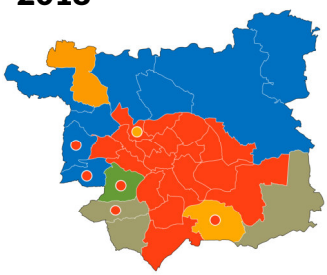

2019

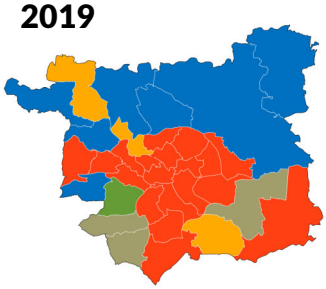

2021

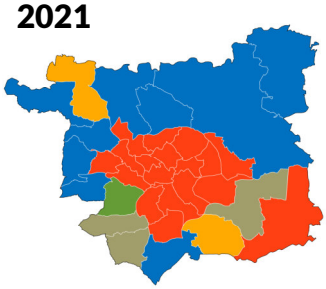

2022

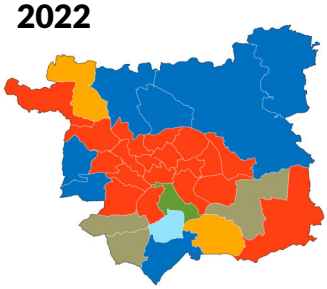

2024

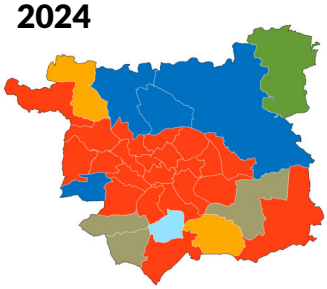

2026

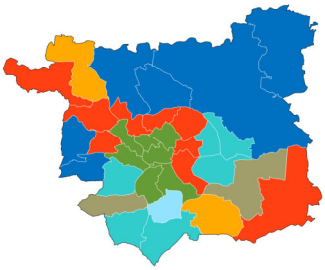

Lincoln

0	2	4	17	4	4	2	7	1	1	0	2
▼3		▼6		▲4		▲2		▲1		▲2	

Labour retain control - majority: 1 seat

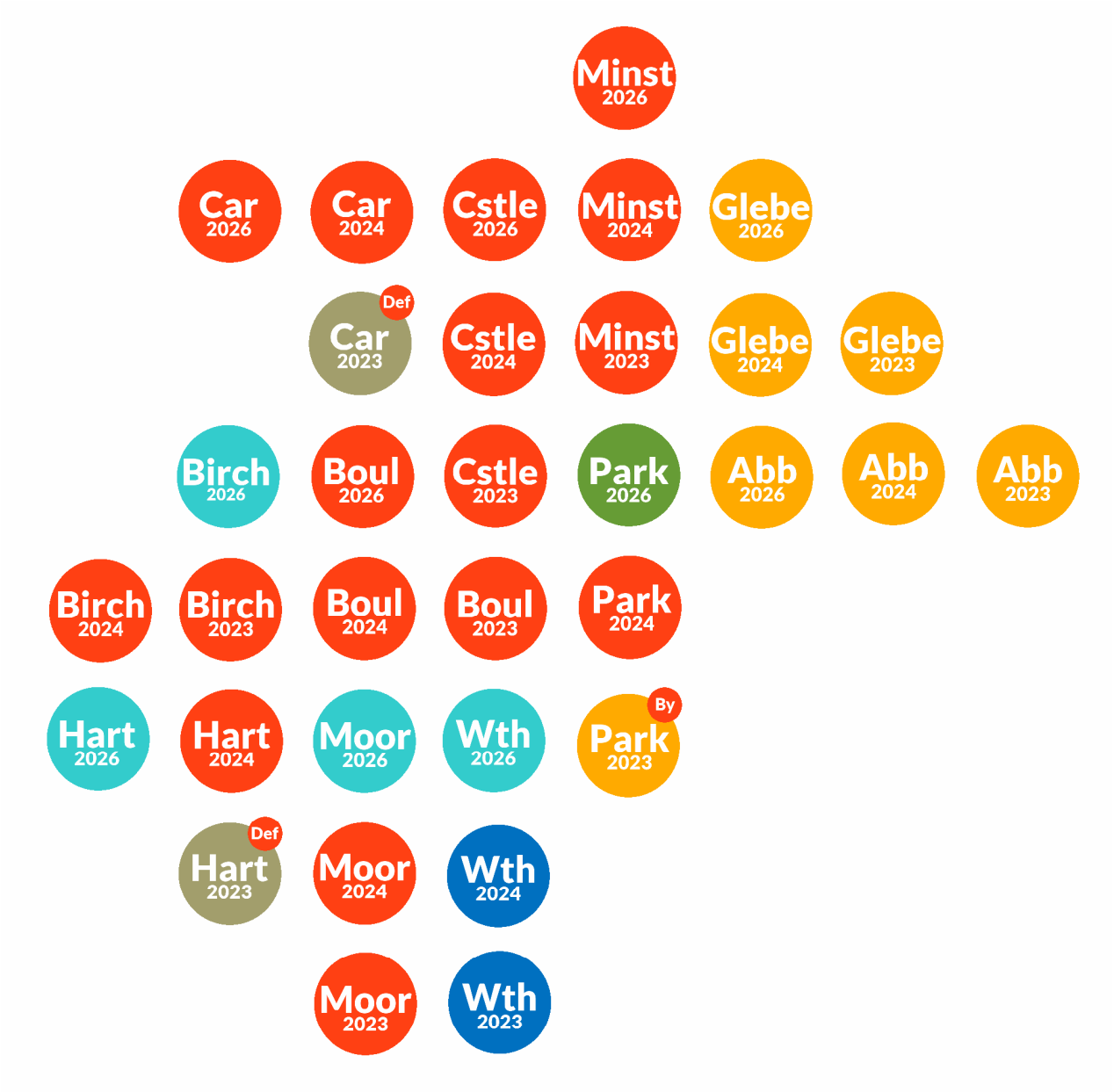

Lincoln council-wide results

	seats	vote	seats	vote	seats	vote	seats	vote	seats	vote	seats	vote	total	maj	
2026	2	12.9	17	23.1	4	30.5	7	13.4	1	18.6	2	1.4	11	1	●
2024	5	21.2	23	45.2	0	8.1	5	18.3	0	5.4	0	1.8	11	13	●
2023	9	25.9	20	49.5	0	0.0	4	16.7	0	4.4	0	3.5	11	7	●
2022	9	33.5	22	45.2	0	0.0	2	14.8	0	6.2	0	0.3	11	11	●
2021	10	41.7	22	40.7	0	0.0	1	8.8	0	7.9	0	0.9	11	11	●
2019	8	28.2	25	46.7	0	0.0	0	11.8	0	12.8	0	0.5	11	17	●
2018	9	36.7	23	47.8	0	1.3	0	7.6	0	5.6	0	1.0	11	14	●
2016	6	28.5	27	43.5	0	12.5	0	8.0	0	6.8	0	0.7	33	21	●
2015	7	34.1	26	39.9	0	14.1	0	4.2	0	7.0	0	0.7	11	19	●
2014	6	27.3	27	39.9	0	23.3	0	4.7	0	2.4	0	2.4	11	21	●
2012	9	32.2	24	50.5	0	7.7	0	6.9	0	0.0	0	2.7	11	15	●
2011	15	36.6	17	45.1	0	7.1	1	8.3	0	0.9	0	2.0	11	1	●
2010	16	34.0	16	36.1	0	4.7	1	23.1	0	0.0	0	2.1	11		
2008	18	44.5	14	32.6	0	0.9	1	14.8	0	0.0	0	7.2	11	3	●
2007	17	35.7	15	34.0	0	8.2	1	11.4	0	3.6	0	7.1	33	1	●
2006	11	43.6	20	40.1	0	8.5	2	7.8	0	0.0	0	0.0	11	7	●
2004	7	40.2	25	39.2	0	0.0	1	0.0	0	0.0	1	20.6	11	16	●
2003	6	35.8	27	51.5	0	0.0	0	2.9	0	2.4	0	7.4	11	21	●
2002	6	37.5	27	52.4	0	0.0	0	0.0	0	2.8	0	7.3	11	21	●
2000	4	37.6	29	46.7	0	0.0	0	4.5	0	1.2	0	10	11	25	●
1999	2	26.1	31	47.5	0	0.0	0	4.0	0	7.4	0	15	33	29	●
1998	1	28.7	29	59.6	0	0.0	0	4.3	0	1.2	3	6.2	11	25	●
1996	0	24.1	33	69.1	0	0.0	0	1.2	0	5.5	0	0.1	11	*	●
1995	2	23.4	31	72.8	0	0.0	0	1.0	0	2.5	0	0.3	11	29	●
1994	3	24.7	30	68.7	0	0.0	0	1.3	0	4.5	0	0.8	11	27	●
1992	3	42.5	30	51.6	0	0.0	0	2.8	0	2.5	0	0.6	11	27	●
1991	2	35.3	31	59.7	0	0.0	0	0.0	0	4.4	0	0.6	11	29	●
1990	5	28.1	28	65.5	0	0.0	0	0.0	0	5.5	0	0.9	11	23	●
1988	6	39.5	27	60.2	0	0.0	0	0.2	0	0.0	0	0.1	11	21	●
1987	8	39.0	25	48.1	0	0.0	0	9.6	0	1.3	0	2.0	11	17	●
1986	7	35.4	26	58.0	0	0.0	0	5.0	0	1.6	0	0.0	11	19	●
1984	8	38.9	25	54.0	0	0.0	0	5.8	0	0.6	0	0.7	11	17	●
1983	10	39.2	23	46.4	0	0.0	0	13.2	0	0.7	0	0.5	11	13	●
1982	13	34.3	20	40.7	0	0.0	0	24.3	0	0.4	0	0.3	11	7	●
1980	17	37.9	16	43.3	0	0.0	0	10.4	0	0.4	0	8.0	11	1	●
1979	21	41.2	9	35.6	0	0.0	0	4.3	0	0.0	3	18.9	33	9	●
1976	13	32.4	0	24.8	0	0.0	0	1.0	0	0.0	17	41.8	30	4	●
1973	6	28.6	1	25.8	0	0.0	0	0.0	0	0.0	23	45.6	30	16	●

Ward history of Lincoln

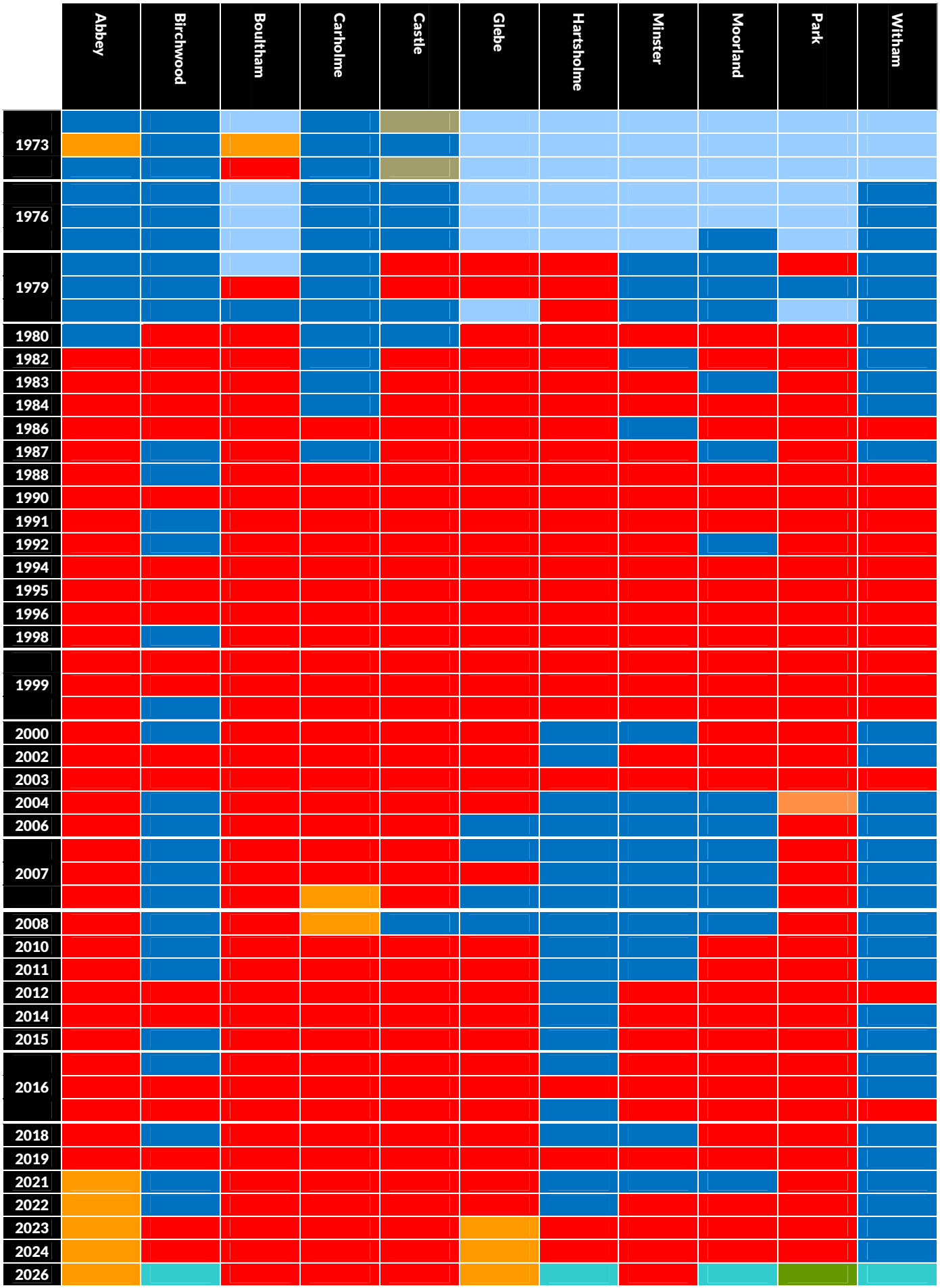

Abbey
Lincoln

***Martin I.C. Christopher**	**LD**	**897**	**38.5**	**- 24.2**
Elicia J.M. Boni	Grn	428	18.4	
Brian G. Haughton	Ref	403	17.3	
Deborah L. Fisher	Lab	301	12.9	- 15.2
Roger A. Smith	Ind	182	7.8	
Alexandra Sayer	Con	117	5.0	- 4.2

Birchwood
GAIN
Lincoln

Jamie A. Cave	**Ref**	**752**	**38.4**	
*Alan W. Briggs	Con	488	24.9	- 23.7
Amanda E. Spalding	Lab	337	17.2	- 24.0
Belle A. Reynolds	Grn	285	14.6	+ 9.0
Paul A. Osei	LD	94	4.8	0.0

Boultham
Lincoln

Andrew N. Currie	**Lab**	**623**	**29.7**	**- 25.6**
Stephen M. Ledgeway	Ref	582	27.8	
Charles A. Rodgers	Grn	528	25.2	+18.9
Oliver J. Morgan	Con	198	9.4	- 22.2
Deborah Grant	LD	165	7.9	+ 1.1

Carholme
Lincoln

Lesley J. Allinson	**Lab**	**889**	**36.0**	**- 21.8**
Joshua J. Parkinson	Grn	779	31.6	+19.1
Robet S. Cross	Ref	447	18.1	
Charlie Rogers	Con	167	6.8	- 11.2
Ross D. Peppers	LD	117	4.7	- 3.5
Nicholas T. Parker	TUSC	48	1.9	- 1.6
Tinashe Chipawe	L	20	0.8	

Castle
Lincoln

Helena Mair	**Lab**	**768**	**35.3**	**- 23.6**
Mabon Melbourne	Ref	635	29.2	
Katie R. Rudd	Grn	491	22.6	+12.5
Mazyar Khidir	Con	155	7.1	- 16.2
Joshua L. Connor	LD	128	5.9	- 1.8

Glebe
GAIN
Lincoln

Darrell L.R. Harding	**LD**	**764**	**37.1**	**+10.9**
Gareth J. Shields	Ref	634	30.8	
Debra Armiger	Lab	292	14.2	- 22.6
Matthew T.D. Stevens	Grn	209	10.2	+ 3.5
William J. Hunter	Con	160	7.8	- 22.5

Hartsholme
GAIN
Lincoln

Stuart Grantham	**Ref**	**1,007**	**40.3**	
Victoria C. Brooks	Con	549	22.0	- 27.9
Lisa J. Pocklington	Lab	424	17.0	- 21.5
Adrian E.J. Barrett	Grn	340	13.6	
James J. Charters	LD	178	7.1	- 4.5

Minster
Lincoln

***Joshua T. Wells**	**Lab**	**811**	**36.6**	**- 12.9**
Elizabeth Hughes	Ref	716	32.3	
Vasco Pinto	Con	305	13.8	- 24.9
Emils Lacis	Grn	250	11.3	+ 5.3
Aidan D. Turner	LD	133	6.0	+ 0.2

Moorland
GAIN
Lincoln

Liam M. Kelly	**Ref**	**782**	**44.2**	
Olufunmilayo M. Adeyemi	Lab	327	18.5	- 27.4
Matthew T. Fido	Con	305	17.2	- 25.0
Seamus E. Murray	Grn	262	14.8	+ 8.2
Joshua E. Spires	LD	93	5.3	0.0

Park
GAIN
Lincoln

Sally A. Horscroft	**Grn**	**568**	**30.3**	**+18.1**
Ryan D. Campbell	LD	425	22.7	+16.1
Craig Rhodes	Ref	416	22.2	
Harriet O. Conway	Lab	302	16.1	- 41.2
Turon Miah	Ind	85	4.5	
Thomas C. Hulme	Con	80	4.3	- 19.7

Witham
GAIN
Lincoln

James Bean	**Ref**	**863**	**37.9**	
Josh A. Allen	Con	545	23.9	- 27.6
Jonathan J.A. Bilton	Lab	398	17.5	- 18.5
Lynda K. Skipper	Grn	278	12.2	+ 6.4
Sharon N. Osborne	LD	192	8.4	+ 1.7

Summary of results: Lincoln

	Year	Elec	%Poll	Con	Lab	LD	Grn	Ref	Ind	Other
Abbey	2026	6,361	36.7	5.0	12.9	38.5	18.4	17.3	7.8	
	2024	6,273	32.2	5.5	31.5	52.5	5.1			5.5
	2023	6,130	29.8	8.4	27.0	56.4	5.0			3.1
	2022	6,013	32.7	9.2	28.1	62.7				
Birchwood	2026	5,957	32.8	24.9	17.2	4.8	14.6	38.4		
	2024	5,893	25.8	37.8	43.8	6.9				11.6
	2023	5,898	25.8	39.8	45.0	7.8				7.3
	2022	5,885	25.3	48.6	41.0	4.8	5.6			
Boultham	2026	5,350	39.3	9.4	29.7	7.9	25.2	27.8		
	2024	5,136	28.3	17.3	55.4	8.5	8.0			10.7
	2023	5,077	27.2	25.5	59.0	7.3	8.1			
	2022	5,128	27.6	31.6	55.3	6.8	6.3			
Carholme	2026	5,710	43.4	6.8	36.0	4.7	31.6	18.1		2.8
	2024	5,506	34.3	7.5	56.3	19.4	5.5		7.4	3.9
	2023	5,272	34.4	12.0	59.1	4.7	8.4		11.3	4.5
	2022	5,490	32.5	18.0	57.8	8.2	12.5			3.5
Castle	2026	5,480	39.8	7.1	35.3	5.9	22.6	29.2		
	2024	5,362	28.0	14.2	59.9	6.0	9.4			10.4
	2023	5,288	29.7	19.5	62.4	8.1	10.1			
	2022	5,307	30.8	23.3	58.9	7.7	10.1			
Glebe	2026	5,885	35.0	7.8	14.2	37.1	10.2	30.8		
	2024	5,730	29.1	10.4	28.5	51.7				9.4
	2023	5,717	31.0	12.6	26.2	57.6	3.6			
	2022	5,794	27.3	30.3	36.8	26.2	6.7			
Hartsholme	2026	6,350	39.4	22.0	17.0	7.1	13.6	40.3		
	2024	6,238	31.5	35.3	43.3	6.6	5.1			9.7
	2023	6,277	35.6	27.5	61.0	6.0				4.6
	2022	6,258	31.2	49.9	38.5	11.6				
Minster	2026	5,474	40.5	13.8	36.6	6.0	1.3	32.3		
	2024	5,298	31.5	29.1	51.9	5.4				13.6
	2023	5,310	33.5	35.6	50.9	4.9	5.5			3.4
	2022	5,305	35.3	38.7	49.5	5.8	6.0			
Moorland	2026	5,676	31.3	17.2	18.5	5.3	14.8	44.2		
	2024	5,566	26.5	32.7	45.5	4.4	6.8			10.6
	2023	5,606	26.0	37.1	53.2	9.6				
	2022	5,601	27.4	42.2	45.9	5.3	6.6			
Park	2026	6,529	28.8	4.3	16.1	22.7	30.3	22.2	4.5	
	2024	6,361	23.4	7.3	47.2	23.5	10.3			11.8
	2023	6,082	19.9	17.4	63.4	7.2	11.9			
	2022	6,069	20.6	24.0	57.3	6.6	12.2			
Witham	2026	5,933	38.5	23.9	17.5	8.4	12.2	37.9		
	2024	5,909	28.3	39.6	38.7	6.0	5.0			10.7
	2023	5,993	30.9	48.5	39.3	7.5				4.7
	2022	6,059	29.8	51.5	36.0	6.7	5.8			

1973

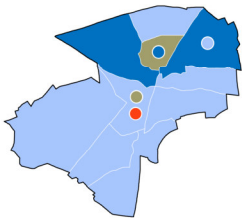

1976

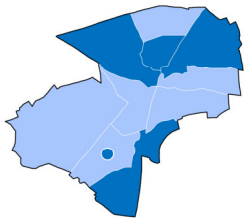

1979

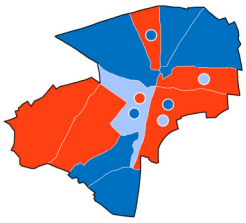

1980

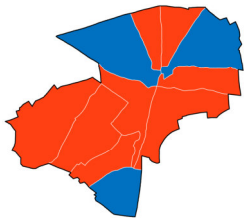

1982

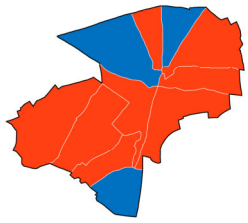

1983

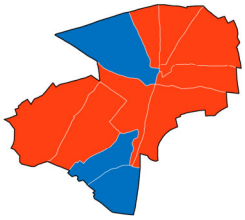

1984

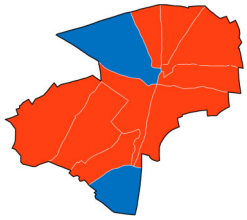

1986

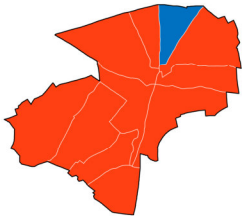

1987

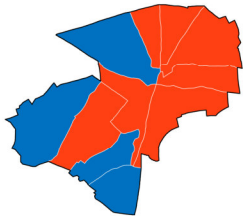

1988

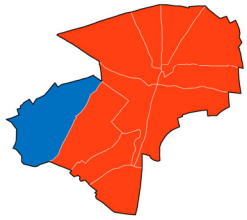

1990

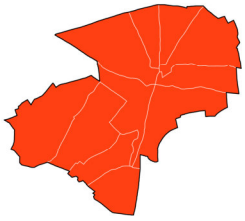

1991

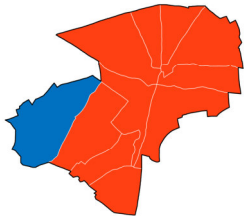

1992

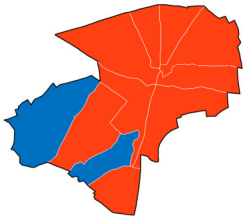

1994

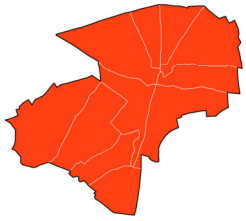

1995

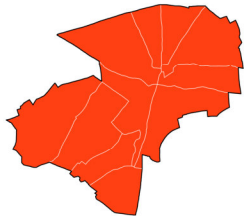

1997

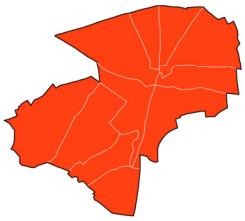

1998

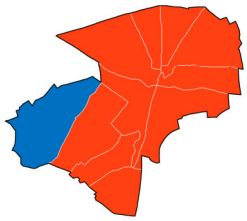

1999

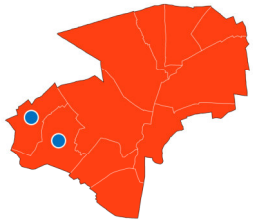

2000

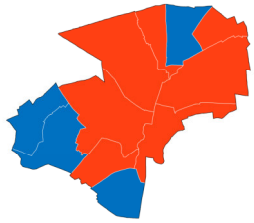

2002

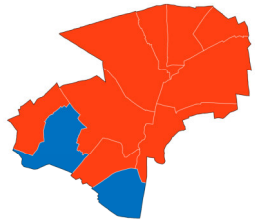

2003

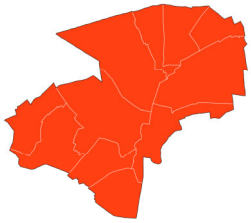

2004

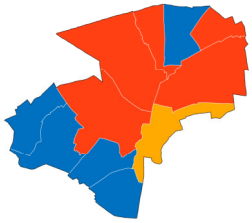

2006

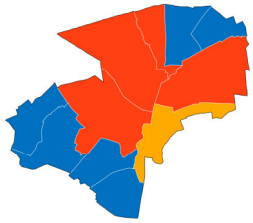

2007

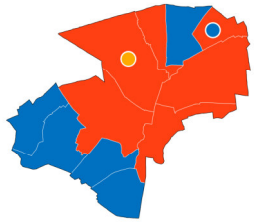

2008

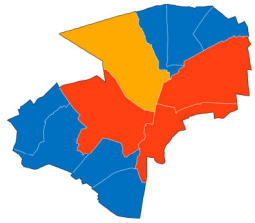

2010

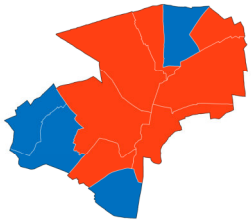

2011

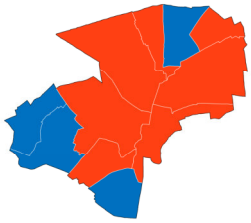

2012

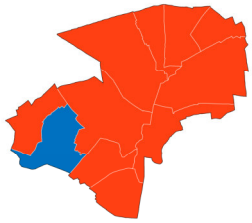

2014

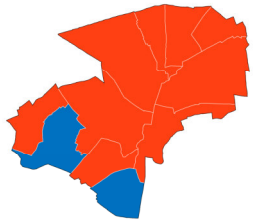

2015

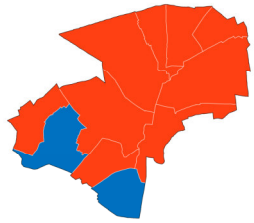

2016

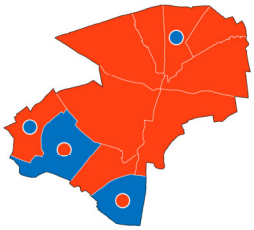

2018

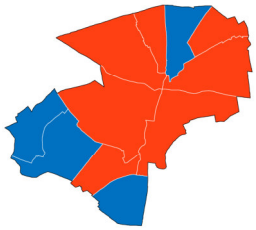

2019

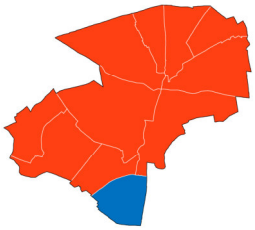

2021

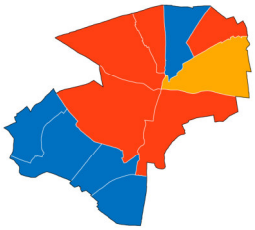

2022

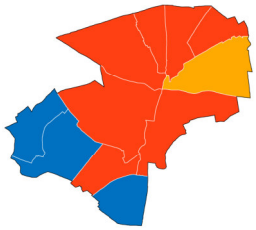

2023

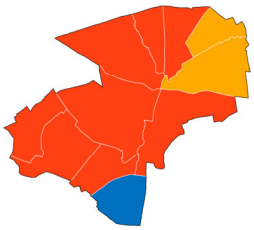

2024

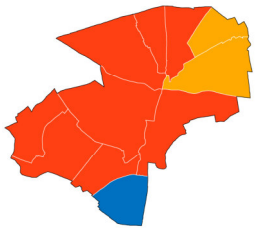

2026

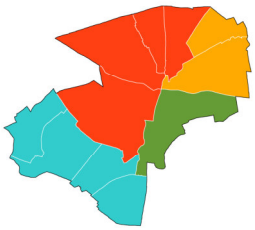

Manchester

0	0	6	63	7	7	1	4	18	21	0	1	0	0
◆		▼ 25		▲ 7		◆		▲ 18		◆		◆	

Labour retain control - majority: 30 seats

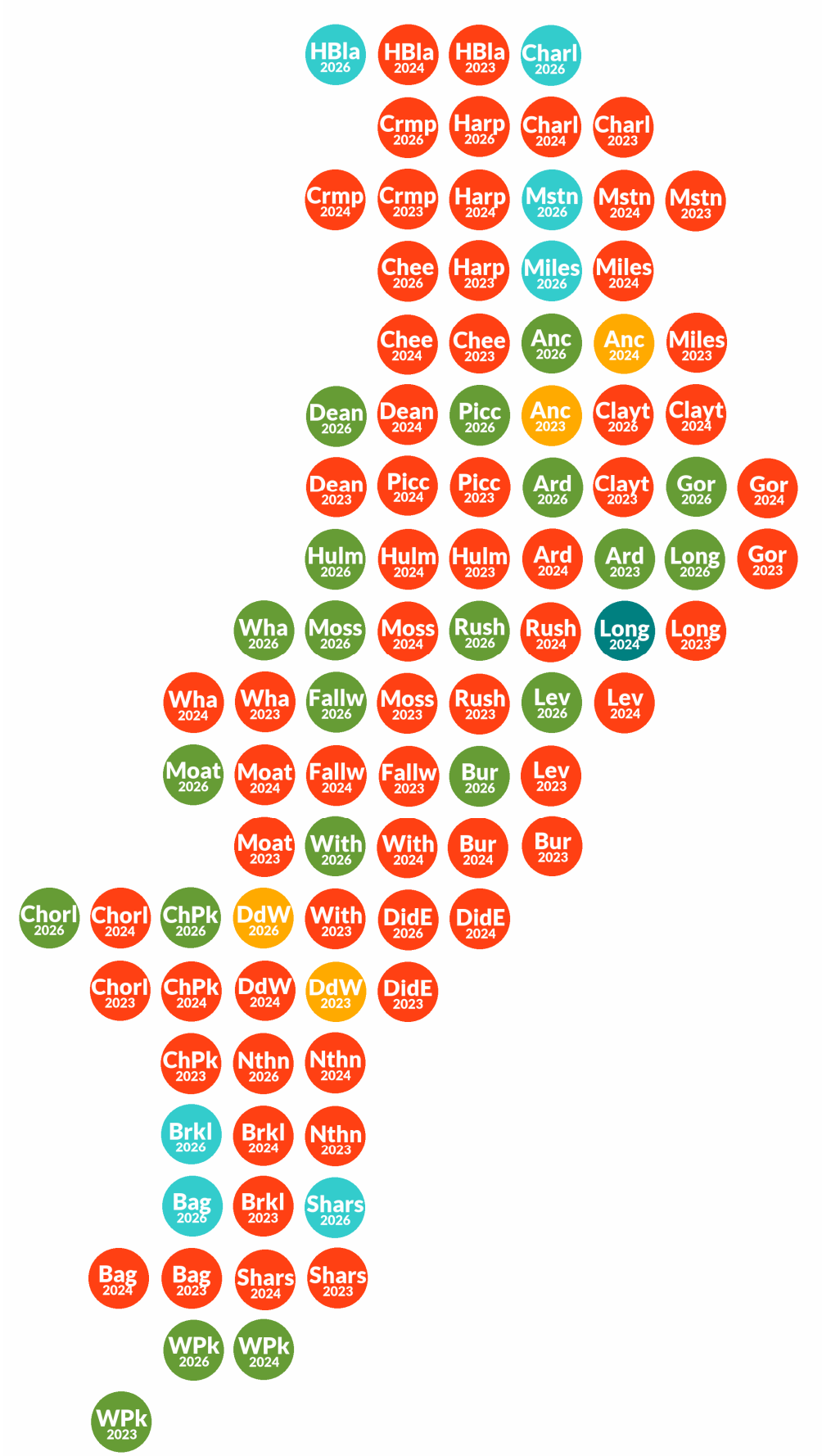

Manchester council-wide results

	seats	vote	seats	vote	seats	vote	seats	vote	seats	vote	seats	vote	total	maj	
2026	0	2.8	63	31.0	7	16.4	4	8.2	21	37.5	1	4.1	32	30	●
2024	0	6.2	88	54.4	0	0.0	4	10.7	1	17.8	3	10.9	32	80	●
2023	0	7.4	90	65.0	0	0.0	3	12.2	1	14.1	2	1.3	32	84	●
2022	0	8.8	92	66.2	0	0.0	2	12.7	1	11.5	1	0.8	32	88	●
2021	0	10.8	93	65.1	0	0.0	2	10.9	1	11.5	0	1.7	32	90	●
2019	0	6.6	93	58.4	0	4.8	3	14.0	0	12.9	0	3.3	32	90	●
2018	0	9.0	94	63.2	0	0.7	2	12.4	0	12.3	0	2.4	96	92	●
2016	0	7.0	95	64.1	0	6.2	1	11.1	0	8.9	0	2.7	32	94	●
2015	0	11.1	95	58.6	0	7.3	0	9.5	0	11.5	1	2.0	32	94	●
2014	0	8.0	95	57.4	0	7.7	0	11.8	0	12.8	1	2.3	32	94	●
2012	0	6.5	87	64.5	0	2.2	9	14.1	0	8.3	0	4.4	32	78	●
2011	0	9.0	75	62.4	0	1.1	20	17.3	0	7.6	1	2.6	32	54	●
2010	1	12.1	62	46.4	0	0.9	33	32.0	0	4.8	0	3.8	32	29	●
2008	1	14.2	61	43.0	0	0.4	34	30.4	0	8.3	0	3.7	32	27	●
2007	0	11.0	61	45.4	0	1.1	34	31.8	0	8.4	0	2.3	32	27	●
2006	0	10.5	61	44.8	0	1.2	34	31.6	0	9.3	1	2.6	32	27	●
2004	0	12.8	57	40.2	0	0.2	38	34.1	1	10.3	1	2.4	96	18	●
2003	0	10.0	71	44.8	0	0.0	27	36.2	1	6.5	1	2.5	33	43	●
2002	0	9.1	76	51.4	0	0.0	22	30.0	0	6.8	1	2.7	33	53	●
2000	0	12.1	78	48.6	0	0.0	21	32.5	0	6.0	0	0.8	33	57	●
1999	0	11.7	81	53.4	0	0.0	18	30.3	0	4.0	0	0.6	33	63	●
1998	0	12.7	84	52.9	0	0.0	15	28.3	0	3.4	0	2.7	33	69	●
1996	0	12.9	84	60.2	0	0.0	15	21.8	0	2.7	0	2.4	33	69	●
1995	2	11.9	83	63.3	0	0.0	14	20.7	0	1.8	0	2.3	33	67	●
1994	4	13.6	78	59.3	0	0.0	16	24.0	0	1.9	1	1.2	33	57	●
1992	5	29.1	82	48.9	0	0.0	12	18.8	0	2.9	0	0.3	33	65	●
1991	5	24.3	85	50.5	0	0.0	9	19.5	0	4.2	0	1.5	33	71	●
1990	10	19.3	78	58.5	0	0.0	8	15.0	0	6.6	3	0.6	33	57	●
1988	13	28.3	77	53.1	0	0.0	9	16.0	0	2.3	0	0.3	33	55	●
1987	13	28.9	77	42.4	0	0.0	9	27.0	0	1.2	0	0.5	33	55	●
1986	7	20.3	86	58.1	0	0.0	6	19.4	0	0.8	0	1.4	33	73	●
1984	14	27.4	79	57.2	0	0.0	6	15.2	0	0.0	0	0.2	33	59	●
1983	22	31.1	72	51.6	0	0.0	5	17.1	0	0.0	0	0.2	33	45	●
1982	26	31.2	69	44.9	0	0.0	4	23.4	0	0.0	0	0.5	99	39	●
1980	23	32.1	72	57.0	0	0.0	4	10.2	0	0.2	0	0.5	33	45	●
1979	33	37.4	63	51.4	0	0.0	3	10.8	0	0.3	0	0.1	33	27	●
1978	46	45.3	53	47.9	0	0.0	0	6.0	0	0.0	0	0.8	33	7	●
1976	45	47.7	54	45.1	0	0.0	0	6.0	0	0.0	0	1.2	33	9	●
1975	45	50.2	54	38.8	0	0.0	0	9.3	0	0.0	0	1.7	33	9	●
1973	40	44.8	59	45.9	0	0.0	0	5.0	0	0.0	0	4.3	99	19	●

Ward history of Manchester

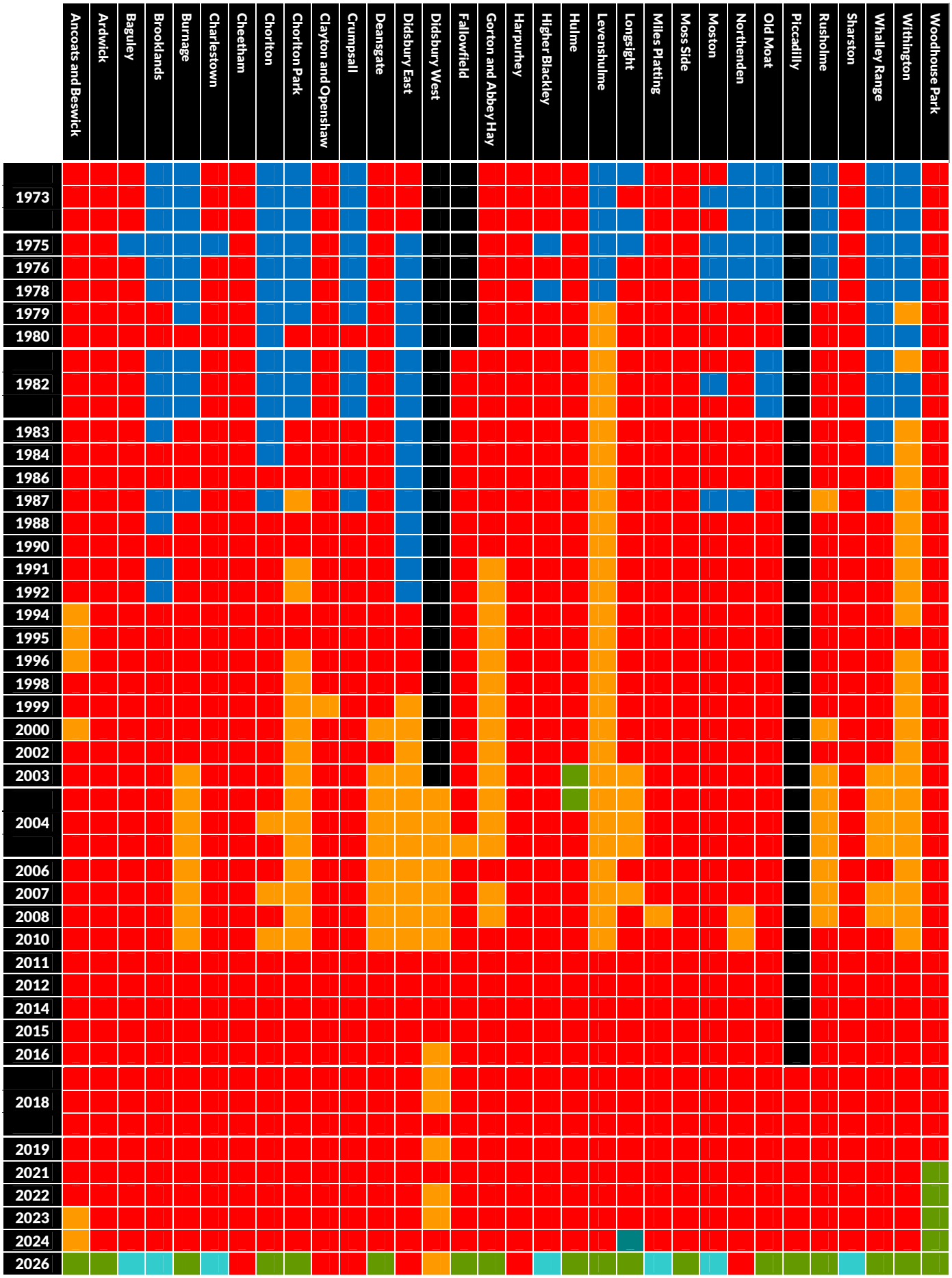

Ancoats and Beswick
Manchester Central

Hussayn Salem	**Grn**	**1,776**	**42.8**	**+36.1**
Luke Allan	LD	1,095	26.4	- 16.8
*Irene C. Robinson	Lab	785	18.9	- 27.8
Elizabeth Drinkwater	Ref	498	12.0	

Ardwick
Manchester, Rusholme

Alex-Salik Imran	**Grn**	**1,607**	**45.8**	**+37.6**
*Tina T. Hewitson	Lab	1,128	32.1	- 47.2
Charlie Stott	Ref	295	8.4	
Saqib Athar	WP	170	4.8	
Princetta M. Nicol	Con	161	4.6	- 3.6
Joseph Lynch	LD	119	3.4	- 0.9
Alex Francis-Palmer	Comm	30	0.9	

Baguley
Wythenshawe and Sale East

Sian Astley	**Ref**	**1,329**	**40.9**	
*Paul G. Andrews	Lab	906	27.9	- 38.1
Grace Buczkowska	Grn	597	18.4	+ 9.6
Luke Berry	Con	245	7.5	- 11.9
Bernie Ryan	LD	122	3.8	- 2.0
Lynn Worthington	TUSC	53	1.6	

Brooklands
Wythenshawe and Sale East

Steven J. Hodgkiss	**Ref**	**1,198**	**32.3**	
*Susan M. Cooley	Lab	1,190	32.0	- 28.2
Amy N. Bower	Grn	767	20.7	+ 9.4
Stephen Carlton-Woods	Con	377	10.2	- 12.8
Martha O'Donoghue	LD	182	4.9	- 0.6

Burnage
Gorton and Denton

Asma Alam	**Grn**	**2,257**	**45.8**	**+30.3**
*Murtaza R. Iqbal	Lab	1,446	29.3	- 38.0
Heather McDonagh	Ref	837	17.0	
Michael P. Nash-Whitmore	LD	152	3.1	- 6.6
Muhammad Nadeem Tahir	WP	110	2.2	
Bhupinder Kumar	Con	107	2.2	- 5.4
Tenisha Nantume	Ind	24	0.5	

Charlestown
Blackley and Middleton South

Dylan A. Evans	**Ref**	**1,566**	**43.6**	
*Veronica Kirkpatrick	Lab	1,202	33.5	- 37.1
Ali Wood	Grn	652	18.2	+ 7.2
Charles W. Turner	LD	172	4.8	+ 1.3

Cheetham
Manchester Central

***Naeem Hassan**	**Lab**	**1,398**	**33.7**	**- 49.6**
Brian A. Candeland	Grn	1,090	26.3	+19.7
Mohammed D. Ali	Ind	943	22.8	
Sabeena Khan	WP	323	7.8	
Samuel A. Jacob	Ref	270	6.5	
Roderick G.D. Morrison	LD	121	2.9	- 0.7

Chorlton
Manchester, Withington

Chantal L. Kerr-Sheppard	**Grn**	**2,549**	**45.4**	**+28.5**
*John Hacking	Lab	2,374	42.3	- 23.3
Ian Carter	Ref	295	5.3	
Rhona Brown	LD	247	4.4	- 6.4
Jorge Garcia de Bustos	Con	147	2.6	- 1.3

Chorlton Park
Manchester, Withington

Grace Worrall	**Grn**	**2,474**	**40.5**	**+26.5**
*Joanna R. Midgley	Lab	2,358	38.6	- 34.3
Lee A. Dawson	Ref	495	8.1	
Jack Holliss	LD	342	5.6	- 1.8
Fassah Bibi	WP	259	4.2	
Peter J. Gough	Con	150	2.5	- 3.2
Hamed Aden	SDP	24	0.4	

Clayton and Openshaw
Manchester Central

***Thomas F. Robinson**	**Lab**	**1,308**	**35.9**	**- 36.2**
Sean C. Duggan	Grn	1,013	27.8	+16.6
Jacob W. Barlow	Ref	996	27.3	
Ramzi Swaray-Kella	Con	180	4.9	- 6.2
Zinette Bates	LD	151	4.1	- 1.5

Crumpsall
Blackley and Middleton South

***Jawad M. Amin**	**Lab**	**1,425**	**41.3**	**- 31.9**
Robert N. Pollitt	Grn	1,073	31.1	+26.0
Iftikhar B. Ahmed	Ref	587	17.0	
Mini Majid	WP	246	7.1	
Amaan Hashmi	LD	123	3.6	- 1.1

Deansgate
Manchester Central

Sarah E. Wakefield	**Grn**	**1,380**	**47.4**	**+34.0**
*Joan E. Davies	Lab	801	27.5	- 32.4
John R. Bridges	LD	380	13.0	- 3.9
David A. Bryan	Ref	226	7.8	+ 6.1
Daniel J. Bell	Con	120	4.1	- 4.0
Connor Sanders	SDP	5	0.2	

Didsbury East
Manchester, Withington

***Andrew G. Simcock**	**Lab**	**2,104**	**37.2**	**- 17.7**
Bryn Coombe	LD	1,474	26.1	- 8.4
Laurence Blackwell-Jones	Grn	1,443	25.5	+18.8
Nigel H. Greenhalgh	Ref	476	8.4	
Parveen Khan	Con	156	2.8	- 1.2

Didsbury West
Manchester, Withington

***John Leech**	**LD**	**2,504**	**44.2**	**- 9.8**
Adam Snape	Grn	1,547	27.3	+20.6
Benjamin Williams	Lab	1,220	21.5	- 15.0
Martin W. Sykes	Ref	342	6.0	
Barakat Elkhalifa	Con	54	1.0	- 1.4

Fallowfield
Manchester, Rusholme

Sufyaan Jasat	**Grn**	**1,328**	**52.0**	**+ 36.8**
*Ali R. Ilyas	Lab	710	27.8	- 43.8
Rachael Burns	Ref	293	11.5	
Luke D. Barker	Con	105	4.1	- 3.1
John P.B. Commons	LD	79	3.1	- 3.0
Raluca Khajeh	WP	37	1.4	

Gorton and Abbey Hay
Gorton and Denton

Christopher Ogden	**Grn**	**1,489**	**36.7**	**+29.5**
*John L.A. Hughes	Lab	1,196	29.5	- 39.9
Paul Lajszczak	Ref	1,117	27.5	
Jacqueline Pearcey	LD	169	4.2	- 9.5
Shahab Raz	Con	87	2.1	- 7.6

Harpurhey
Blackley and Middleton South

David Godfrey	**Lab**	**1,135**	**37.8**	**- 36.8**
John O. David	Ref	788	26.3	
Finn White	Grn	735	24.5	+16.4
Gareth J. Brown	Con	210	7.0	- 6.0
Maria T. Turner	LD	132	4.4	+ 0.1

Higher Blackley
Blackley and Middleton South

Martin Power	**Ref**	**1,084**	**30.9**	
*Olusegun Ogunbambo	Lab	942	26.9	- 38.0
Dean L. Booth	Ind	710	20.3	
Bradley Bowes	Grn	621	17.7	+11.0
Peter G. Matthews	LD	146	4.2	- 1.5

Hulme
Manchester, Rusholme

Bernard J. Ekbery	**Grn**	**2,059**	**54.8**	**+39.4**
*Lee-Ann M. Igbon	Lab	1,257	33.5	- 38.9
Nigel A. Slack	Ref	285	7.6	
Robin F. Grayson	LD	156	4.2	- 2.4

Levenshulme
Gorton and Denton

Fesl Reza-Khan	**Grn**	**3,073**	**55.5**	**+ 42.2**
*Dzidra Noor	Lab	1,052	19.0	- 45.3
Muhammad Iqbal	WP	649	11.7	
Christian Sky	Ref	378	6.8	
Jeremy E. Hoad	Ind	286	5.2	- 7.2
Liaqat Ali	LD	68	1.2	- 4.3
Emma Woods	TUSC	33	0.6	

Longsight
Gorton and Denton

Asif I. Ranjha	**Grn**	**2,307**	**48.4**	**+43.0**
*Abid L. Chohan	Lab	1,524	31.9	- 41.8
Tanvir Marth	WP	460	9.6	
Michael M. Chahwanda	Ref	384	8.1	
Faran Sikandar	Con	83	1.7	- 3.7
Hugo Wils	CmLg	12	0.3	

Miles Platting and Newton Heath
Manchester Central

Thomas A.G. Lane	**Ref**	**1,243**	**34.3**	
*Carmine G. Grimshaw	Lab	1,166	32.2	- 41.1
Pascal D. Checkley	Grn	884	24.4	+14.6
Adeyemi J. Ajayi	Con	196	5.4	- 6.6
Andrew S. Weston	LD	137	3.8	- 0.9

Moss Side
Manchester, Rusholme

Thirza A. Asanga-Rae	**Grn**	**2,371**	**56.5**	**+48.6**
*Erinma M.K. Bell	Lab	1,356	32.3	- 60.3
Martin McKinnon	Ref	189	4.5	
Jack C.D. Fountan	Con	110	2.6	- 4.2
Nadia Dara	WP	108	2.6	
Lynne Williams	LD	65	1.5	- 1.3

Moston
Blackley and Middleton South

Blake S. Fisher	**Ref**	**1,683**	**40.8**	
Paula E. Appleby	Lab	1,498	36.3	- 32.9
Diane L. Kosandiak	Grn	753	18.3	+10.6
Norman Lewis	LD	188	4.6	+ 0.8

Northenden
Wythenshawe and Sale East

***Angela J. Moran**	**Lab**	**1,465**	**38.1**	**- 27.9**
Christopher Soobhug	Ref	1,094	28.5	
Tolú Ajayi	Grn	851	22.2	+ 9.4
Stephen J. McHugh	Con	253	6.6	- 9.3
Mark Clayton	LD	178	4.6	- 0.7

Old Moat
Manchester, Withington

Samuel Easterby-Smith	**Grn**	**1,829**	**48.6**	**+36.3**
*Suzannah M. Reeves	Lab	1,189	31.6	- 40.6
Kierin McCorkell	Ref	394	10.5	
Tracey Pool	LD	209	5.6	- 4.1
Sarah Haynes	Con	115	3.1	- 2.7
Sebastian Moore	SDP	28	0.7	

Piccadilly
Manchester Central

Ross Steven	**Grn**	**1,684**	**50.9**	**+29.8**
Fiona Mounuddin	Lab	1,030	31.1	- 28.3
Kaleem A. Aksar	LD	325	9.8	- 1.9
Peter T. Beckett	Ref	172	5.2	
Paraic T. Delahunt	Con	96	2.9	- 4.9

Rusholme
Manchester, Rusholme

Shams Syed	**Grn**	**1,919**	**48.4**	
*Rabnawaz Akbar	Lab	1,066	26.9	- 60.7
Mohhamed Bilal	WP	579	14.6	
Norman Hesketh-Hart	Ref	155	3.9	
Jason P. McLeod	Con	122	3.1	- 3.0
Gregory Sammons	LD	120	3.0	- 3.2

Sharston
Wythenshawe and Sale East

David M. McCullough	**Ref**	**1,203**	**38.2**	
Richard Caulfield	Lab	1,009	32.1	- 36.7
Peter Searby	Grn	577	18.3	+10.1
Gary Curran	Con	226	7.2	- 9.2
Paul A. Jones	LD	132	4.2	- 2.5

Whalley Range
Manchester, Rusholme

Ati Zafar	**Grn**	**2,498**	**53.9**	**+ 32.6**
*Aftab Razaq	Lab	1,407	30.3	- 38.2
Sameera Ashraf	WP	266	5.7	
Lee Montague-Trenchard	Ref	206	4.4	
Sebastian Bate	LD	135	2.9	- 2.2
Andrew R. Chadwick	Con	124	2.7	- 2.4

Withington
Manchester, Withington

Elizabeth Hartness	**Grn**	**1,604**	**40.8**	**+31.3**
April Preston	LD	1,056	26.9	- 13.1
*Angela Gartside	Lab	843	21.5	- 26.2
Charlie Southwood	Ref	362	9.2	
Sarah Garcia De Bustos	Con	64	1.6	- 1.1

Woodhouse Park
Wythenshawe and Sale East

***Astrid Johnson**	**Grn**	**1,411**	**46.4**	**- 3.4**
Brian D. O'Neil	Ref	1,015	33.4	
Roger Beattie	Lab	438	14.4	- 28.2
Eric Houghton	Con	91	3.0	- 2.9
Anna Coombe	LD	55	1.8	+ 0.1
Emily E. Chomicz	Ind	30	1.0	

Summary of results: Manchester

	Year	Elec	%Poll	Con	Lab	LD	Grn	Ref	Ind	Other
Ancoats & Beswick	2026	13,138	32.3		18.9	26.4	42.8	12.0		
	2024	12,679	30.1	2.0	37.7	50.5	9.7			
	2023	12,093	25.8	3.0	38.9	49.7	8.1		0.3	
	2022	11,925	24.1	3.5	46.7	43.2	6.7			
Ardwick	2026	13,171	26.9	4.4	30.7	3.2	43.7	8.0		10.0
	2024	12,956	23.8	10.8	64.1	7.7	17.4			
	2023	12,279	23.0	8.7	71.7	7.6	12.1			
	2022	12,946	19.0	8.2	79.3	4.3	8.2			

	Year	Elec	%Poll	Con	Lab	LD	Grn	Ref	Ind	Other
Baguley	2026	11,623	28.1	7.5	27.9	3.8	18.4	40.9		1.6
	2024	11,683	21.6	17.1	64.1	6.0	12.9			
	2023	11,428	19.4	17.1	68.4	4.8	9.7			
	2022	11,400	19.9	19.4	66.0	5.8	8.8			
Brooklands	2026	11,133	33.5	10.2	32.0	4.9	20.7	32.3		
	2024	11,093	24.9	14.9	63.8	6.5	14.8			
	2023	10,990	24.5	12.1	66.4	5.0	10.2			6.3
	2022	10,951	25.2	23.0	60.2	5.5	11.3			
Burnage	2026	13,635	36.2	2.2	29.3	3.1	45.8	17.0	0.5	2.2
	2024	13,222	32.1	4.7	53.9	5.0	19.5			16.9
	2023	12,982	27.7	5.6	66.4	13.9	14.1			
	2022	12,908	27.4	7.6	67.3	9.7	15.5			
Charlestown	2026	12,220	29.6		33.5	4.8	18.2	43.6		
	2024	12,225	22.4	11.2	60.0	6.6	22.2			
	2023	12,080	20.5	11.3	72.2	2.9	13.6			
	2022	12,023	20.8	15.0	70.6	3.5	11.0			
Cheetham	2026	14,004	29.7		33.7	2.9	26.3	6.5	22.8	7.8
	2024	13,818	27.9	3.9	50.0	5.0	8.3		32.0	0.8
	2023	13,263	24.5	9.0	80.8	4.0	6.3			
	2022	13,201	24.0	6.5	83.3	3.6	6.6			
Chorlton	2026	10,725	52.5	2.6	42.3	4.4	45.4	5.3		
	2024	10,524	44.9	3.4	60.1	7.3	29.1			
	2023	10,296	42.0	4.2	68.4	7.3	20.1			
	2022	10,444	41.2	3.9	65.6	10.8	16.9			2.8
Chorlton Park	2026	13,354	45.8	2.5	38.6	5.6	40.5	8.1		4.6
	2024	13,210	38.8	4.6	64.0	7.2	24.2			
	2023	12,845	35.6	5.0	67.6	9.6	17.9			
	2022	12,962	36.7	5.7	72.9	7.4	14.0			
Clayton and Openshaw	2026	13,768	26.6	4.9	35.9	4.1	27.8	27.3		
	2024	13,350	22.6	7.3	73.6	7.1	12.1			
	2023	12,943	20.4	7.8	76.9	7.7	7.6			
	2022	12,680	20.8	11.1	72.1	5.6	11.2			
Crumpsall	2026	12,221	28.4		41.3	3.6	31.1	17.0		7.1
	2024	11,983	28.8	6.3	43.2	5.7	8.8		32.5	3.6
	2023	11.665	25.6	10.7	74.9	5.5	5.7			3.2
	2022	11,493	28.5	15.2	73.2	4.7	5.1			1.7
Deansgate	2026	10,966	26.7	4.1	27.5	13.0	47.4	7.8		0.2
	2024	9,635	24.2	8.5	62.2	8.1	21.3			
	2023	8,744	21.2	8.9	57.2	13.8	20.2			
	2022	8,643	20.1	8.1	59.9	16.9	13.4			1.7
Didsbury East	2026	11,446	49.6	2.8	37.2	26.1	25.5	8.4		
	2024	11,322	43.6	5.7	54.1	24.1	16.1			
	2023	11,149	42.4	3.4	52.1	33.2	10.3		1.0	
	2022	11,134	44.6	4.0	54.9	34.5	6.7			
Didsbury West	2026	12,203	46.5	1.0	21.5	44.2	27.3	6.0		
	2024	12,262	44.8	3.2	43.7	40.7	12.4			
	2023	11,888	42.9	3.0	40.3	44.5	11.7			0.5
	2022	12,058	44.6	2.4	36.5	54.0	6.7			0.4
Fallowfield	2026	9,919	25.8	4.1	27.8	3.1	52.0	11.5		1.4
	2024	10,094	21.2	5.3	53.7	9.3	16.0			15.7
	2023	9,596	18.4	7.7	73.8	6.2	12.4			
	2022	10,706	15.2	7.2	71.6	6.1	15.2			
Gorton and Abbey Hey	2026	14,667	27.8	2.1	29.5	4.2	36.7	27.5		
	2024	14,031	23.4	7.7	68.4	12.5	11.4			
	2023	13,481	22.1	7.8	64.9	18.1	9.3			
	2022	13,310	21.8	9.7	69.4	13.7	7.2			
Harpurhey	2026	13,476	22.4	7.0	37.8	4.4	24.5	26.3		
	2024	13,296	20.4	11.2	70.4	4.3	11.0			3.0
	2023	12,813	18.8	10.7	74.9	5.5	5.7			3.2
	2022	12,707	17.6	13.0	74.6	4.3	8.1			

	Year	Elec	%Poll	Con	Lab	LD	Grn	Ref	Ind	Other
Higher Blackley	2026	11,393	30.9		26.9	4.2	17.7	30.9	20.3	
	2024	11,300	22.3	7.0	55.9	5.9	8.6		22.4	
	2023	11,210	20.4	11.0	66.0	6.9	6.7		9.3	
	2022	11,218	21.1	22.7	64.9	5.7	6.7			
Hulme	2026	12,993	29.0		33.5	4.2	54.8	7.6		
	2024	12,903	24.8	5.4	58.4	4.0	32.2			
	2023	12,115	22.0	6.0	70.6	4.4	19.0			
	2022	13,192	20.1	5.7	72.4	6.6	15.3			
Levenshulme	2026	14,599	38.1		19.0	1.2	55.5	6.8	5.2	12.3
	2024	13,895	37.3	2.3	38.2	4.4	16.8		14.8	23.4
	2023	13,285	30.9	2.6	59.5	6.5	18.7		11.9	0.8
	2022	13,206	30.1	4.4	64.3	5.5	13.3		12.4	
Longsight	2026	15,014	32.5	1.9	35.4		53.5	8.9		0.3
	2024	13,981	38.0	3.1	42.8	2.1	4.8		0.9	46.3
	2023	13,321	24.2	8.1	83.1	4.6	4.2			
	2022	13,105	23.2	6.4	83.7	4.5	5.4			
Miles Platting & Newton Heath	2026	13,660	26.7	5.4	32.2	3.8	24.4	34.3		
	2024	13,440	21.2	6.8	66.6	4.8	10.5		11.4	
	2023	13,138	19.4	9.8	74.1	6.7	9.4			
	2022	13,069	19.1	12.2	73.3	4.7	9.8			
Moss Side	2026	15,185	27.8	2.6	32.3	1.5	56.5	4.5		2.6
	2024	14,705	26.9	4.6	45.1	4.0	21.0		25.3	
	2023	13,926	24.0	5.4	69.4	3.9	21.3			
	2022	13,942	20.5	6.8	82.6	2.8	7.9			
Moston	2026	13,296	31.2		36.3	4.6	18.3	40.8		
	2024	13,216	24.7	14.2	62.3	9.0	14.6			
	2023	12,996	22.3	16.8	64.6	7.9	10.6			
	2022	13,049	22.8	18.2	69.2	3.8	7.7		1.0	
Northenden	2026	11,214	34.3	6.6	38.1	4.6	22.2	28.5		
	2024	10,931	25.5	11.7	63.4	6.0	18.9			
	2023	10,932	23.0	12.4	63.5	6.3	15.5			2.3
	2022	10,977	24.3	15.9	66.0	5.3	12.8			
Old Moat	2026	11,132	34.0	3.1	31.6	5.6	48.6	10.5		0.7
	2024	11,572	28.1	3.6	64.5	7.8	24.1			
	2023	11,017	25.8	3.8	74.0	6.8	15.4			
	2022	11,623	24.2	5.8	72.2	9.7	12.3			
Piccadilly	2026	10,773	30.8	2.9	31.1	9.8	50.9	5.2		
	2024	9,636	26.9	5.0	56.6	5.5	31.8			1.1
	2023	8,775	22.4	5.1	49.0	6.5	37.1			2.3
	2022	8,329	21.5	7.8	59.4	11.7	21.1			
Rusholme	2026	12,211	32.5	3.1	26.9	3.0	48.4	3.9		14.6
	2024	12,542	29.8	3.9	43.4	3.3	11.1		16.1	22.2
	2023	11,729	25.4	6.9	79.9	4.5	8.7			
	2022	12,413	22.3	6.1	87.6	6.2				
Sharston	2026	11,786	26.8	7.2	32.1	4.2	18.3	38.2		
	2024	11,576	21.5	13.8	69.6	5.6	11.0			
	2023	11,510	19.7	15.5	70.2	5.5	8.8			
	2022	11,533	19.3	16.4	68.8	6.7	8.2			
Whalley Range	2026	12,188	38.2	2.7	30.3	2.9	53.9	4.4		5.7
	2024	11,948	34.5	3.9	51.2	4.4	24.1			16.4
	2023	11,444	30.4	5.0	69.0	3.8	22.2			
	2022	11,424	29.9	5.1	68.5	5.1	21.3			
Withington	2026	10,758	36.6	1.6	21.5	26.9	40.8	9.2		
	2024	11,026	33.3	2.7	44.5	29.8	23.0			
	2023	10,377	29.8	3.5	54.4	29.5	12.6			
	2022	10,931	29.4	2.7	47.7	40.0	9.5			
Woodhouse Park	2026	11,580	26.3	3.0	14.4	1.8	46.4	33.4	1.0	
	2024	11,542	23.4	4.9	33.3	2.7	59.2			
	2023	11,329	22.4	5.4	43.7	1.3	49.5			
	2022	11,233	24.1	5.9	42.6	1.7	49.8			

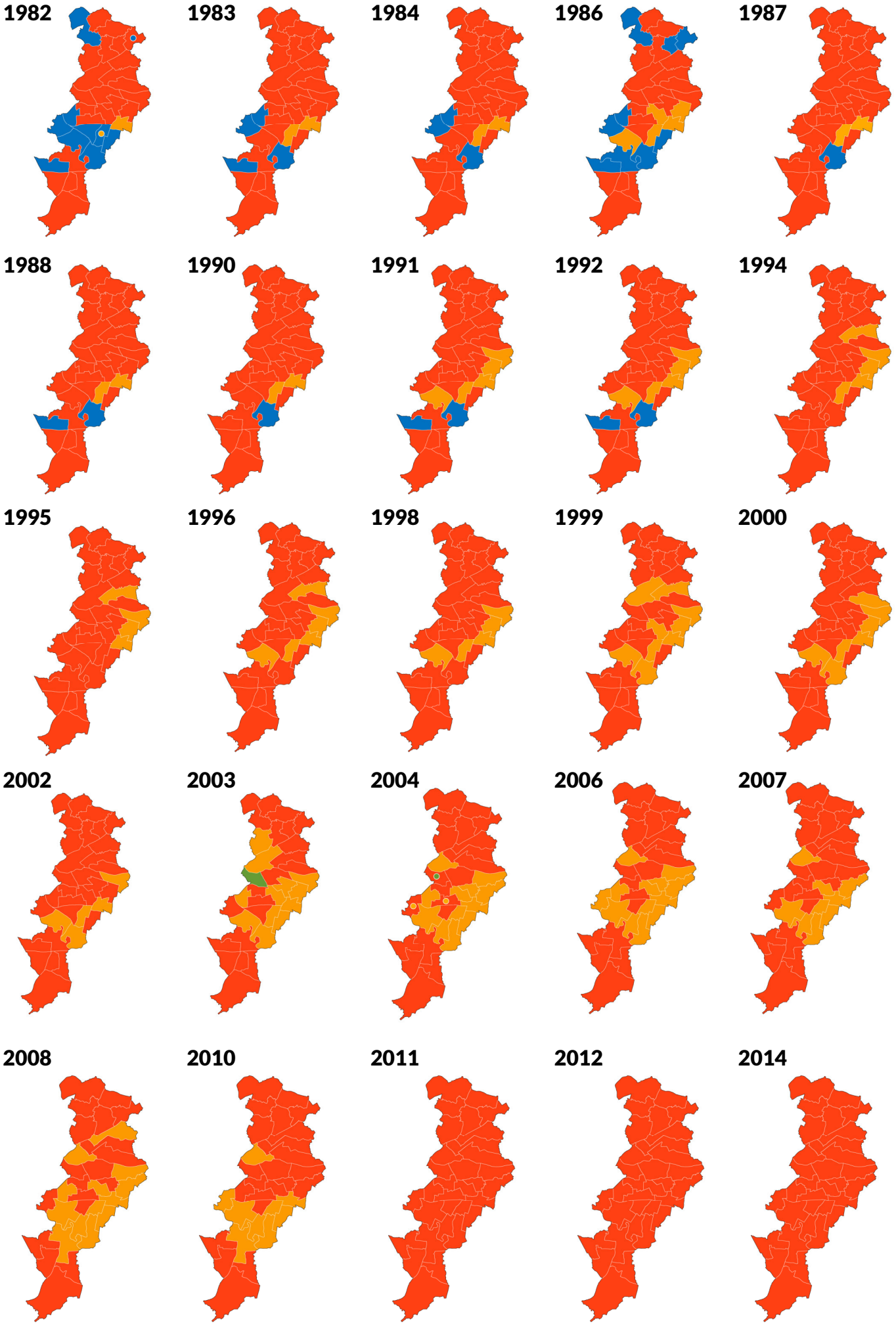
1982
1983
1984
1986
1987
1988
1990
1991
1992
1994
1995
1996
1998
1999
2000
2002
2003
2004
2006
2007
2008
2010
2011
2012
2014

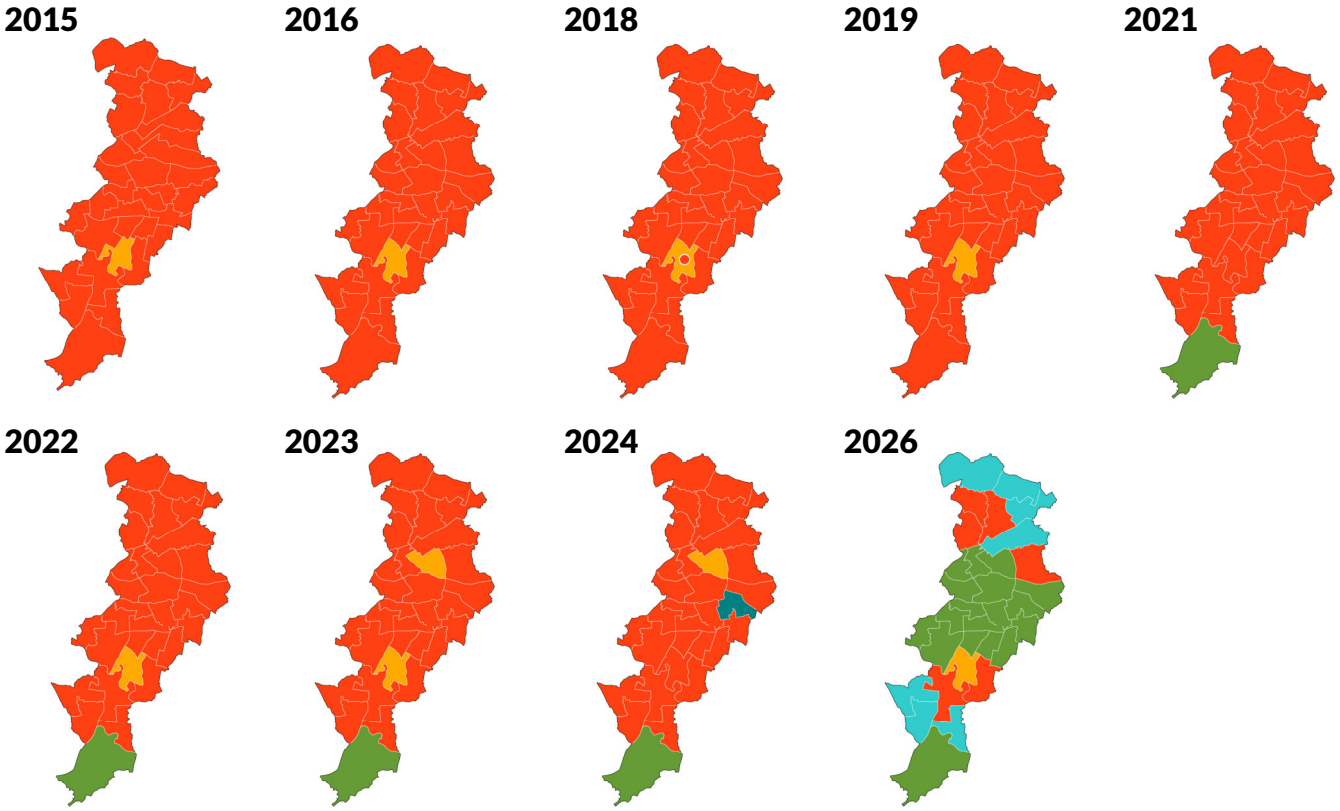
2015
2016
2018
2019
2021
2022
2023
2024
2026

Milton Keynes boundary and council size changes

▲4	13	▼11	19	▲9	9	▲2	20	◆	0	◆	0

Labour lose to no overall control (Liberal Democrat-Labour administration)

Milton Keynes council-wide results

	seats	vote	seats	vote	seats	vote	seats	vote	seats	vote	seats	vote	total	maj	
2026	13	20.9	19	22.0	9	23.4	20	18.4	0	14.5	0	0.9	61		
2024	9	32.6	30	38.5	0	0.0	18	19.1	0	0.0	0	9.8	19	3	●
2023	17	32.9	26	37.6	0	0.0	14	21.8	0	0.0	0	7.7	19		
2022	24	35.0	21	36.5	0	0.0	12	21.2	0	0.0	0	7.3	19		
2021	26	42.6	19	32.4	0	0.0	12	16.8	0	0.0	0	8.2	19		
2019	20	35.2	23	29.8	0	3.1	14	21.3	0	9.7	0	0.9	19		
2018	23	39.2	22	37.3	0	0.6	12	17.8	0	5.1	0	0.0	19		
2016	21	34.4	24	35.6	0	8.3	12	19.8	0	1.6	0	0.3	19		
2015	22	39.0	23	27.9	0	11.6	12	14.5	0	6.7	0	0.3	19		
2014	18	28.4	25	26.7	0	20.2	13	16.8	0	6.9	1	1.0	57		
2012	20	30.2	16	34.1	0	7.2	15	19.8	0	6.4	0	2.3	17		
2011	21	37.1	9	27.5	0	5.8	18	24.4	0	5.0	3	0.2	17		
2010	17	32.9	9	24.8	0	6.2	24	30.8	0	4.2	1	1.1	17		
2008	20	39.4	10	23.7	0	3.6	21	29.5	0	0.8	0	3.0	17		
2007	15	36.5	13	24.0	0	5.1	22	30.0	0	2.2	1	2.2	17		
2006	13	35.5	15	22.7	0	2.6	23	30.0	0	2.9	0	6.3	17		
2004	7	28.7	16	26.5	0	13.7	27	24.6	0	3.2	1	3.3	17	3	●
2003	7	32.9	16	29.4	0	2.9	27	30.4	0	2.7	1	1.7	17	3	●
2002	8	28.8	16	29.0	0	1.3	27	35.7	0	3.1	0	2.1	51	3	●
2000	8	30.7	22	32.2	0	0.0	20	32.8	0	1.5	1	2.8	18		
1999	4	29.4	27	36.8	0	0.0	19	28.9	0	1.2	1	3.7	17	3	●
1998	4	26.3	27	43.1	0	0.0	19	28.7	0	1.3	1	0.6	18	3	●
1996	2	24.1	30	42.0	0	0.0	18	27.7	0	2.0	1	4.2	51	9	●
1995	10	21.5	22	45.2	0	0.0	12	28.6	0	1.1	2	3.6	15		
1994	14	24.7	20	43.3	0	0.0	11	29.2	0	2.8	1	0.0	15		
1992	15	45.3	21	28.1	0	0.0	9	24.2	0	2.4	1	0.0	16		
1991	13	34.3	25	31.3	0	0.0	7	27.7	0	3.3	1	3.4	15	4	●
1990	13	24.2	24	50.3	0	0.0	7	18.7	0	6.3	2	0.5	15		
1988	13	35.2	18	38.1	0	0.0	13	25.1	0	1.6	2	0.0	16		
1987	11	36.2	18	26.5	0	0.0	14	31.4	0	0.6	3	5.3	15		
1986	12	26.5	18	39.7	0	0.0	13	33.0	0	0.8	3	0.0	15		
1984	17	35.9	18	35.3	0	0.0	9	26.4	0	0.7	2	1.7	16		
1983	20	37.9	18	29.9	0	0.0	17	26.8	0	0.3	1	5.1	15		
1982	22	33.8	18	31.5	0	0.0	6	34.0	0	0.6	0	0.1	16		
1980	26	41.9	19	47.3	0	0.0	1	10.7	0	0.0	0	0.1	16	6	●
1979	31	45.5	15	41.2	0	0.0	0	12.7	0	0.0	0	0.6	15	16	●
1978	32	46.0	14	46.1	0	0.0	0	7.3	0	0.0	0	0.6	15	18	●
1976	33	46.8	12	36.4	0	0.0	0	5.5	0	0.0	1	11.3	46	20	●
1973	8	35.9	27	41.5	0	0.0	0	4.9	0	0.0	5	17.7	40	14	●

Ward history of Milton Keynes

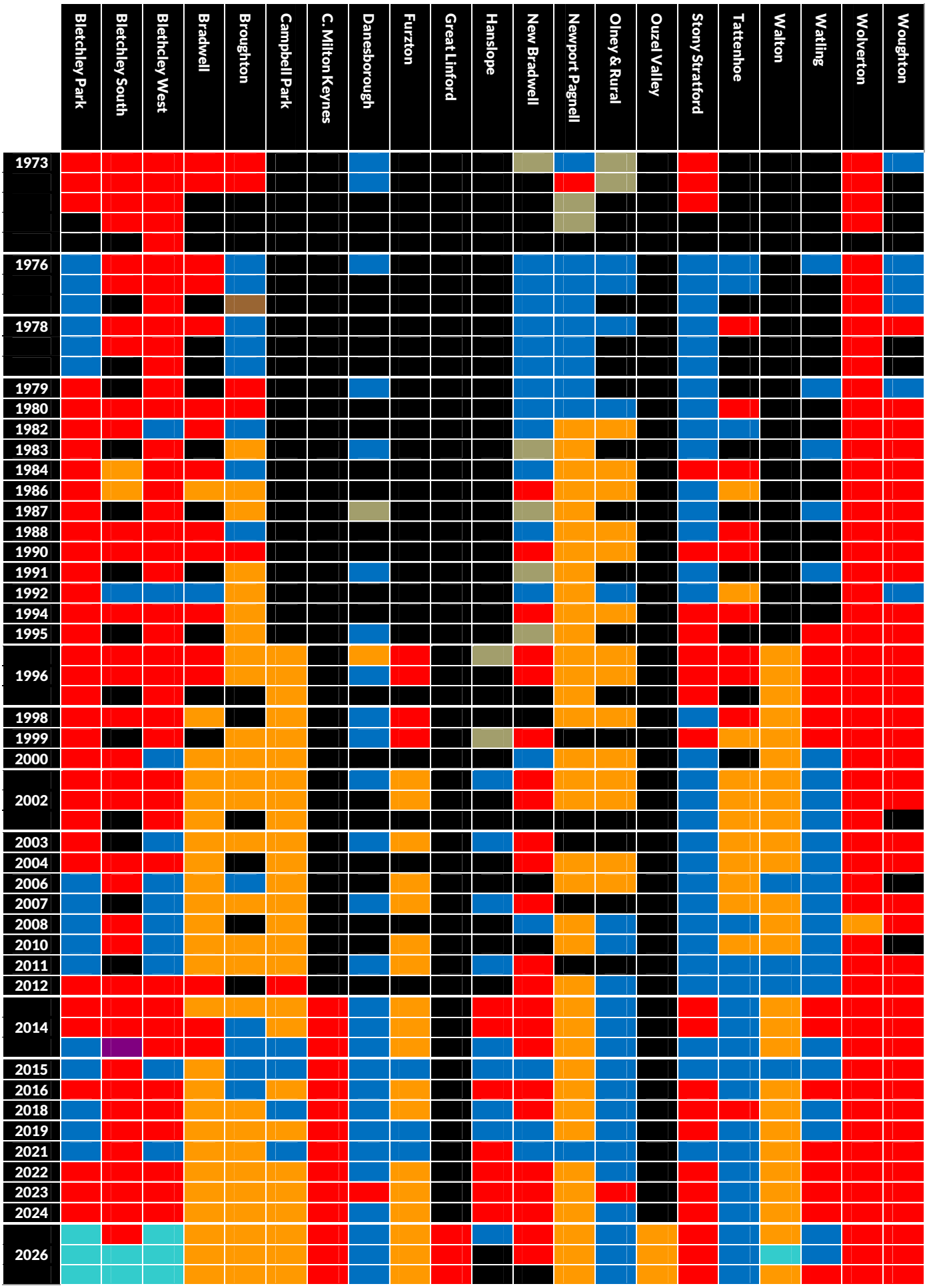

Bletchley Park & Fenny Stratford
Buckingham and Bletchley

Brad Connors	**Ref**	**1,388**	**33.1**
Sarah J. Tomlin	**Ref**	**1,364**	**32.5**
Ray S. Blackman	**Ref**	**1,358**	**32.4**
*Nigel M. Long	Lab	1,219	29.0
*Waqas Ahmad	Lab	1,200	28.6
*Ayesha Khanom	Lab	1,195	28.5
Adam J. Rolfe	Con	794	18.9
Nabeel Nazir	Con	735	17.5
Mom Imran	Con	724	17.3
Hena Chowdhury	Grn	580	13.8
Oliver J. Dudden	Grn	549	13.1
Peter D.L.L. Pitfield	Grn	530	12.6
Matthew Drewett	LD	337	8.0
Caroline Picking	LD	259	6.2
Christy Amalu	LD	242	5.8
Ammar Noorwali	Ind	41	1.0
Tariq A. Karim	Ind	36	0.9

antecedent: Bletchley Park

Bletchley South
Buckingham and Bletchley

***Edward Hume**	**Lab**	**1,155**	**36.5**
Jordan L. Cattell	**Ref**	**1,132**	**35.7**
Steven Swain	**Ref**	**1,108**	**35.0**
Anthony S. Wheelere	Ref	1,065	33.6
*Mohammed D. Khan	Lab	1,041	32.9
Melody Stephen	Lab	1,012	31.9
Julie A. Embury	Grn	502	15.8
Harry Watson	Grn	413	13.0
Mohammed I. Bhatti	Con	403	12.7
Dami Oluyemi	Grn	402	12.7
Dhirendra Mehtra	Con	382	12.1
Taz Imran	Con	371	11.7
Graham W. Cuthbert	LD	213	6.7
Carol Vella	LD	162	5.1
Alfred D. Vella	LD	142	4.5

antecedent: Bletchley East

Bletchley West
Buckingham and Bletchley

Finlay C. Hughes	**Ref**	**1,435**	**35.4**
Melvyn Rook	**Ref**	**1,385**	**34.2**
Millicent Rook	**Ref**	**1,357**	**33.5**
*Michael Legg	Lab	1,246	30.7
Amanda Legg	Lab	1,177	29.0
Tanjeela Sufi	Lab	998	24.6
Iain A. Stewart	Con	834	20.6
Shery Delfani	Con	751	18.5
Oliver Marlow	Con	731	18.0
Joseph French	Grn	464	11.4
Lacey M. Skinner	Grn	424	10.5
Sameer Sayed	Grn	387	9.5
Margaret Cullum	LD	228	5.6
Benjamin Edwards	LD	228	5.6
Sean McCabe	LD	205	5.1
Raymond Brady	Ind	103	2.5

antecedent: Bletchley West

Bradwell
21% Milton Keynes Central
79% Milton Keynes North

***Kerrie Bradburn**	**LD**	**1,946**	**42.1**
***Marie Bradburn**	**LD**	**1,902**	**41.1**
***Rex Exon**	**LD**	**1,828**	**39.5**
Andrew M. Chester	Ref	1,246	26.9
David B. Grattan	Ref	1,167	25.2
Gowri S. Koyada	Ref	1,106	23.9
Zoe Nolan	Lab	676	14.6
Victoria C. Howlett	Grn	569	12.3
Frank Brown	Grn	564	12.2
Carol A. Wood	Lab	562	12.2
John Young	Lab	492	10.6
Krishna M. Panthula	Con	478	10.3
Richard R. Sunasky	Grn	451	9.8
Urmi Chakraborty	Con	450	9.7
Amitabh Roy	Con	439	9.5

antecedent: Bradwell

Broughton and Moulsoe
85% Milton Keynes Central
15% Milton Keynes North

***Samuel Crooks**	**LD**	**1,346**	**48.6**
Wing Tsang	**LD**	**1,108**	**40.0**
Nana Ofori-Atta	**LD**	**1,103**	**39.8**
Derek Kilcoyne	Ref	561	20.2
Alan Lovell	Ref	554	20.0
Shaun K. Rose	Ref	531	19.2
Victoria McLean	Con	399	14.4
Richard J. Marlow	Con	390	14.1
James R. Hadfield	Grn	384	13.9
Michael Robinson	Grn	351	12.7
Madelaine K. O'Brien	Lab	335	12.1
Steven Muray	Con	330	11.9
Daniel Simpson-Leek	Grn	293	10.6
Saskia Soden	Lab	282	10.2
Thomas Welch	Lab	235	8.5
Alfred Saint-Clair	Her	38	1.4

antecedent: Broughton

Campbell Park and Willen
Milton Keynes Central

***Paul D. Trendall**	**LD**	**1,656**	**38.8**
***Graham Eaton**	**LD**	**1,537**	**36.0**
Emily Ho	**LD**	**1,466**	**34.4**
Chrissy Dingsdale	Ref	857	20.1
Paul C. Galvin	Ref	841	19.7
Ian Wilson	Ref	795	18.6
Faye Carlisle	Con	747	17.5
Lois Adura	Lab	745	17.5
Nataalie Camacho	Lab	696	16.3
Yusrah Kayani	Con	681	16.0
David Metanis	Con	648	15.2
Michael Kasibo	Lab	609	14.3
Soraya Billimoria	Grn	603	14.1
Daniel E.B. Nelson	Grn	472	11.1
Roy C. Westwood	Grn	442	10.4

antecedent: Campbell Park and Old Woughton

Central Milton Keynes
Milton Keynes Central

Elina Apse	**Lab**	**1,025**	**36.8**
Jordan Coventry	**Lab**	**917**	**32.9**
***Darron J. Kendrick**	**Lab**	**910**	**32.7**
Evelyn Chance	Grn	589	21.1
Anthea Nelmes	Ref	587	21.1
James D. Page	Ref	581	20.9
John P. Nelmes	Ref	572	20.5
Paul J. Williams	Grn	536	19.2
Richard S. McCafferty	Grn	519	18.6
Christopher Bertram-Gregory	Con	458	16.4
Brian Hingley	Con	432	15.5
Brian Greenwood	LD	337	12.1
Ripal Parmar	Con	337	12.1
Martin Clarke	LD	330	11.8
Antonia Zapata-Webborn	LD	226	8.1

antecedent: Central Milton Keynes

Danesborough
Milton Keynes Central

***David G. Hopkins**	**Con**	**1,799**	**46.4**
***Victoria S. Hopkins**	**Con**	**1,590**	**41.0**
Johnny Luk	**Con**	**1,478**	**38.1**
*Tracey A. Bailey	Lab	1,143	29.5
Ian Stewart	Lab	813	21.0
Tony Fabrizio	Ref	726	18.7
Jasmine Von Ballmoos	Lab	723	18.7
Dale A. Fiddy	Ref	711	18.3
Gary J. Singleton	Ref	658	17.0
Simon Green	Grn	630	16.3
Keith Kirby	Grn	390	10.1
Dylan Ward	Grn	357	9.2
Glen Dersley	LD	242	6.2
Adrian Dnes	LD	195	5.0
Peter Kelly	LD	171	4.4

antecedent: Danesborough and Walton

Furzton
22% Buckingham & Bletchley
78% Milton Keynes Central

***Peter P. Cannon**	**LD**	**1,533**	**30.8**
***Saleena Raja**	**LD**	**1,506**	**30.2**
Shawna Barnes	**LD**	**1,402**	**28.1**
Peter J. Charles	Ref	1,373	27.5
Annabelle A. Grattan	Ref	1,327	26.6
Thomas Walker-Werth	Ref	1,278	25.6
Rajini Arthur	Con	1,134	22.7
Ketan Kadakia	Con	1,019	20.4
James Marlow	Con	966	19.4
Iris Wright	Grn	636	12.8
Veronica Belcher	Lab	625	12.5
Keith P. Brown	Grn	611	12.3
Leonora Jackson	Grn	576	11.6
Udeh Christian-Iwuagwu	Lab	493	9.9
Thavalpalan Vamathevan	Lab	475	9.5

antecedent: Shenley Brook End

Great Linford
13% Milton Keynes C. | 87% Milton Keynes North

George H. Thomas	**Lab**	**1,384**	**31.9**
***Martin R. Petchey**	**Lab**	**1,283**	**29.6**
Naseem Khan	**Lab**	**1,267**	**29.2**
Sean Porter	Ref	1,139	26.3
Gillian Holloway	Ref	1,131	26.1
Andrew J. Humphries	Ref	1,105	25.5
Sophie bell	LD	852	19.6
Perry Morgan	LD	684	15.8
Peter Edwards	Grn	674	15.5
Alan Mallyon	LD	643	14.8
Rebecca A. Holden	Grn	540	12.5
Francesca Geary	Con	539	12.4
Sean Ganley	Grn	476	11.0
Deepa Ganapathula	Con	459	10.6
Geetha Morla	Con	445	10.3
Matthew Fensome	Ind	129	3.0

no antecedent

Hanslope
Milton Keynes North

Ali Andrew	**Con**	**1,011**	**48.5**
Ian A. McDonald	Ref	496	23.8
Jennifer A. Carter	Grn	293	14.1
Rachel James	Lab	187	9.0
Rebecca Cave	LD	97	4.7

antecedent: Newport Pagnell North and Hanslope

New Bradwell
Milton Keynes North

Stephen Brown	**Lab**	**979**	**37.6**
Shanika C. Mahendran	**Lab**	**837**	**32.1**
Julian V. Camies	Ref	749	28.7
Andrew G. Naylor	Ref	678	26.0
Alan Francis	Grn	616	23.6
Gary N. Lloyd	Grn	429	16.5
Barbara Wright	Con	315	12.1
Pavankumar Divve	Con	280	10.7
Stephen Jones	LD	174	6.7
Timothy Gomm	LD	155	5.9

antecedent: Stantonbury

Newport Pagnell
Milton Keynes North

Jane Carr	**LD**	**2,584**	**49.7**
Andrew Carr	**LD**	**2,391**	**46.0**
Anthony Oyakhire	**LD**	**2,127**	**40.9**
Lynn Cocksedge	Ref	1,311	25.2
Laurence P. Haig	Ref	1,261	24.3
Colin S. Rodden	Ref	1,217	23.4
Susan Garner	Con	985	19.0
Kenneth Choong	Con	598	11.5
Tiffany L. Joosten	Con	582	11.2
Adrian M.M. Yardley	Grn	563	10.8
Jazz Tehara	Grn	461	8.9
Glen A. Fray	Grn	452	8.7
Norman Miles	Lab	380	7.3
Angela Preece	Lab	352	6.8
Elaine Wales	Lab	327	6.3

antecedent: Newport Pagnell South

Olney and Rural
Milton Keynes North

Peter J. Geary	**Con**	**2,255**	**43.7**
Keith McLean	**Con**	**2,210**	**42.8**
David A.J. Tyler	**Con**	**2,004**	**38.8**
Malcolm Carter	Ref	1,319	25.5
Robert P. Blakemore	Ref	1,221	23.6
Tracey A. Knox	Ref	1,122	21.7
Daniel Rowland	Grn	951	18.4
Anthony Brown	Lab	727	14.1
Pamela Wilson	Lab	686	13.3
Amy Mustard	Grn	637	12.3
Martin Rudd	Lab	615	11.9
Duncan S. Carter	Grn	611	11.8
Tara Jefferies	LD	430	8.3
Scott Humphries	LD	426	8.2
Andrew Reilly	LD	284	5.5

antecedent: Olney

Ouzel Valley
Milton Keynes Central

Jennifer Ferrans	**LD**	**1,338**	**38.0**
Uroy Clarke	**LD**	**1,311**	**37.3**
Macsene Isles-Ahite	**LD**	**1,076**	**30.6**
Christopher Curtis	Ref	873	24.8
Mark B. Lewis	Ref	840	23.9
Charlotte A. Hall	Con	751	21.3
Pascal Schumachers	Ref	744	21.2
Darren Dorrington	Con	616	17.5
Enesha Mahbubani	Con	492	14.0
Nicholas J.R. Lynch	Grn	480	13.6
Harry Bancroft	Lab	470	13.4
Helene Sovig	Grn	462	13.1
Brian McGee	Grn	414	11.8
Florence Montague	Lab	350	9.9
Alexander Mensah	Lab	336	9.6

no antecedent

Stony Stratford
Milton Keynes North

Jennifer Wilson-Marklew	**Lab**	**1,507**	**39.7**
Tabitha Brown	**Lab**	**1,430**	**37.7**
***Joseph Hearnshaw**	**Lab**	**1,372**	**36.1**
Liam Andrews	Con	979	25.8
Christopher Wardle	Con	805	21.2
Vincent J. Peddle	Ref	789	20.8
David W. Priest	Ref	759	20.0
Mark Hughes	Con	713	18.8
Nicholas J. Senogles	Ref	710	18.7
David A. Lewis	Grn	669	17.6
Paul N. Bush	Grn	483	12.7
Derek W. Heath	Grn	399	10.5
Richard Greenwood	LD	373	9.8
Denise Latner	LD	214	5.6
Russell Houchin	LD	190	5.0

antecedent: Stony Stratford

Tattenhoe
Buckingham and Bletchley

***Manish M. Verma**	**Con**	**1,859**	**44.9**
Shazna Muzammil	**Con**	**1,817**	**43.9**
Krishna Pillai	**Con**	**1,583**	**38.2**
James Lancaster	Lab	928	22.4
David J. Edmonds	Ref	799	19.3
Michael McMahon	Ref	776	18.7
Hannah F. O'Neill	Lab	753	18.2
Christian Durugo	Lab	747	18.0
David Minty	Ref	743	18.0
Kyle D. Riley	Grn	508	12.3
Lomas A. Patel	Grn	496	12.0
Lubaaba A. Al-Azami	Grn	463	11.2
Justin Ko	LD	459	11.1
Humna Raja	LD	246	5.9
Asad Raja	LD	240	5.8

antecedent: Tattenhoe

Walton
Milton Keynes Central

***Duncan Banks**	**LD**	**1,357**	**32.0**
Adrian D. Burton	**Ref**	**1,270**	**30.0**
Benjamin Adewale	**LD**	**1,241**	**29.3**
Christopher J. Lock	Ref	1,227	29.0
Clare H. Tevlin	LD	1,164	27.5
Sandip S. Sali	Ref	1,112	26.2
Gabriel F. Costa	Con	687	16.2
Ade Adeliyi	Con	682	16.1
Monica Dowling	Lab	674	15.9
Jasmine A. Messent	Lab	651	15.4
Thomas Kelly	Lab	606	14.3
Rishi Sharda	Con	605	14.3
Rhian Evans	Grn	527	12.4
Hazel McGee	Grn	494	11.7
Glen M. Moran	Grn	415	9.8

antecedent: Monkston

Watling

47% Milton Keynes Central
53% Milton Keynes North

Amanda Marlow	**Con**	**1,630**	**29.2**
Kunal Puri	**Con**	**1,582**	**28.3**
Leo J. Montague	**Lab**	**1,558**	**27.9**
Akash Nayee	Lab	1,554	27.8
Tina L. Jones	Lab	1,541	27.6
Ash Joosten	Con	1,503	26.9
Donald W. Hoyle	Ref	1,266	22.6
Timothy J. Prentice	Ref	1,192	21.3
Elaine Styles	Ref	1,168	20.9
Sandra C. Blackledge	Grn	896	16.0
Mary T. Moore	Grn	836	15.0
Steven Porritt	Grn	711	12.7
Garrath J. Green	LD	528	9.4
Rachel Davidge	LD	465	8.3
Tolu Fasanya	LD	340	6.1

antecedent: Loughton and Shenley

Wolverton

Milton Keynes North

***Ansar B. Hussain**	**Lab**	**1,539**	**37.6**
Lauren Townsend	**Lab**	**1,529**	**37.3**
Victoria Bamisile	**Lab**	**1,461**	**35.7**
Thomas Bulman	Grn	1,367	33.4
Nicola Kenny	Grn	1,066	26.0
Catherine M. Leigh	Grn	1,045	25.5
David M. Allott	Ref	828	20.2
Joseph J. Howard	Ref	747	18.2
Jack Lang	Ref	720	17.6
Elizabeth Marlow	Con	331	8.1
Gillian Perris	Con	272	6.6
Iulian Ungureanu	Con	220	5.4
Matthew Hinton	LD	203	5.0
Catriona C. McMahon	LD	196	4.8
Edis Bevan	LD	192	4.7
Jeremy Penwarden	Ind	124	3.0
Charlie Toes	WP	67	1.6

antecedent: Wolverton

Woughton and Fishermead

Milton Keynes Central

Peter Bakare	**Lab**	**1,090**	**39.1**
***Donna J. Fuller**	**Lab**	**1,080**	**38.8**
Amber T. McQuillan	**Lab**	**982**	**35.3**
Phillip Haslam	Ref	706	25.3
Gary S. Toms	Ref	695	25.0
Trudy Munyongani	Ref	674	24.2
Catherine R. Payne	Grn	434	15.6
Simon Jackson	Grn	424	15.2
Mark D. Mooris	Grn	370	13.3
Anthony Coughlan	Ind	303	10.9
Edith Bald	Con	254	9.1
Leigh-Anne Perryman	Ind	242	8.7
John S. Howe	Con	222	8.0
Jane Whild	Ind	220	7.9
Aparna Patllola	Con	197	7.1
Jeannie Bartrick	LD	169	6.1
James Bartrick	LD	166	6.0
Jonathan la Crette	LD	128	4.6

antecedent: Woughton and Fishermead

Summary of results: Milton Keynes

	Year	Elec	%Poll	Con	Lab	LD	Grn	Ref	Ind	Other
Bletchley Park and Fenny Stanton	2026	11,062	39.5	17.9	28.7	6.7	13.2	32.7	0.9	
Bletchley Park	2024	11,094	30.4	35.1	45.9	8.9	10.1			
	2023	11,074	31.2	39.5	41.5	6.7	8.2			4.1
	2022	11,148	34.5	43.6	45.5	5.7	5.1			
Bletchley South	2026	10,307	32.4	12.2	33.8	5.4	13.8	34.8		
Bletchley East	2024	12,968	22.8	20.6	55.1	5.7	7.8		10.8	
	2023	12,471	22.7	25.4	56.8	6.8	5.6			5.5
	2022	12,124	25.6	30.8	52.0	8.9	8.3			
Bletchley West	2026	10,353	40.7	19.0	28.1	5.4	10.5	34.4	2.5	
	2024	10,129	30.4	37.0	49.0	6.4	7.6			
	2023	10,261	31.4	37.6	44.0	6.8	6.2			5.5
	2022	10,458	35.8	38.0	49.1	4.5	3.8		4.6	
Bradwell	2026	11,210	43.0	9.8	12.5	40.9	11.4	25.3		
	2024	9,527	30.1	13.8	24.9	53.8	7.5			
	2023	9,450	30.7	16.5	26.2	57.3				
	2022	9,539	32.3	17.5	24.8	57.7				
Broughton and Moulsoe	2026	9,463	30.3	13.5	10.3	42.8	12.4	19.8		1.4
Broughton	2024	13,506	26.8	21.3	26.1	46.0	4.8			1.8
	2023	13,162	27.1	23.0	15.8	50.8				2.4
	2022	12,787	30.3	32.9	16.0	51.1				

	Year	Elec	%Poll	Con	Lab	LD	Grn	Ref	Ind	Other
Campbell Park and Willen	2026	10,893	41.0	16.2	16.2	36.4	11.9	19.5		
Campbell Park and Old Woughton	2024	9,905	34.7	32.4	24.5	37.0	6.1			
	2023	9,879	35.9	29.2	17.4	48.0	5.5			
	2022	9,887	39.0	36.6	18.7	44.7				
Central Milton Keynes	2026	9,293	31.4	14.7	34.1	10.7	19.6	20.8		
	2024	10,930	23.7	25.9	53.9	11.4	8.7			
	2023	10,395	22.6	24.6	50.2	14.6	10.6			
	2022	10,160	25.1	25.6	54.2	20.2				
Danesborough	2026	9,041	44.5	41.8	23.1	5.2	11.9	18.0		
Danesborough and Walton	2024	12,743	33.3	47.3	36.2	6.5	10.0			
	2023	11,725	33.6	36.9	41.1	7.1	10.4			4.4
	2022	10,612	33.5	49.9	26.0		12.8			
Furzton	2026	12,250	42.9	20.8	10.6	29.7	12.2	26.6		
Shenley Brook End	2024	9,428	34.1	31.8	19.2	43.3	5.8			
	2023	9,467	32.4	38.6	17.3	38.7	5.4			
	2022	9,552	33.9	34.7	19.0	46.3				
Great Linford	2026	10,136	43.5	11.1	30.2	16.7	13.0	26.0	3.0	
Hanslope	2026	4,014	52.0	48.5	9.0	4.7	14.1	23.8		
Newport Pagnell North and Hanslope	2024	10,096	34.6	48.3	22.4	23.0	6.4			
	2023	9,898	37.1	44.5	20.2	31.8				3.5
	2022	9,812	36.2	46.8	21.7	18.5	7.0			6.1
New Bradwell	2026	7,237	37.6	11.4	34.8	6.3	20.1	27.4		
Stantonbury	2024	11,090	30.3	21.1	49.5	7.6	9.1			12.6
	2023	11,073	31.5	32.2	50.6	8.2	9.0			
	2022	11,153	35.9	38.2	46.2	7.3	8.4			
Newport Pagnell	2026	11,303	47.5	13.9	6.8	45.5	9.5	24.3		
Newport Pagnell South	2024	8,833	31.2	25.1	22.7	46.2	5.9			
	2023	8,853	36.3	34.3	15.9	46.1				3.7
	2022	9,027	35.8	33.3	16.2	50.5				
Olney and Rural	2026	10,570	50.5	41.8	13.1	7.3	14.2	23.6		
Olney	2024	10,030	42.4	52.7	35.5	2.6	9.1			
	2023	9,776	43.5	43.9	44.7	3.1	5.5			2.8
	2022	9,662	41.8	40.3	18.6		21.1		20.0	
Ouzel Valley	2026	9,756	37.9	17.6	11.0	35.3	12.8	23.3		
Stony Stratford	2026	8,810	44.8	21.9	37.8	6.8	13.6	19.8		
	2024	12,428	33.1	34.0	50.9	7.9	7.2			
	2023	11,919	34.1	36.8	46.2	10.0	6.9			
	2022	11,551	37.8	34.9	52.8	6.6	5.7			
Tattenhoe	2026	9,831	43.9	42.3	19.5	7.6	11.8	18.7		
	2024	9,182	35.1	48.9	39.4	5.9	6.8			
	2023	8,816	33.2	45.7	40.6	4.7	7.0			2.0
	2022	8,644	31.2	43.7	37.0	9.3	10.0			
Walton	2026	10,534	41.9	15.5	15.2	29.6	11.3	28.4		
Monkston	2024	9,184	27.8	19.7	24.6	44.1	7.3		4.3	
	2023	9,183	26.9	22.2	19.1	51.6	7.1			
	2022	9,142	29.2	22.4	19.6	58.0				
Watling	2026	13,027	44.3	28.1	27.8	7.9	14.6	21.6		
Loughton and Shenley	2024	9,972	32.7	37.4	44.9	7.7	5.4		4.7	
	2023	9,908	34.6	38.6	48.5	7.7	5.2			
	2022	9,986	41.6	37.8	51.9	5.6	4.7			
Wolverton	2026	10,015	41.7	6.7	36.9	4.8	28.3	18.7	3.0	1.6
	2024	10,855	28.3	17.7	57.2	8.2	16.9			
	2023	10,823	29.3	19.4	62.2	6.6	11.8			
	2022	10,826	31.8	22.7	59.7	5.2	12.4			
Woughton and Fishermead	2026	10,824	27.4	8.1	37.7	5.6	14.7	24.8	9.2	
	2024	11,710	19.2	20.0	63.6	6.6	9.7			
	2023	11,493	18.5	18.0	65.3	8.8	7.9			
	2022	11,467	21.3	20.2	69.9	9.9				

1973

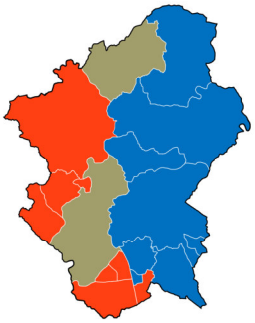

1976

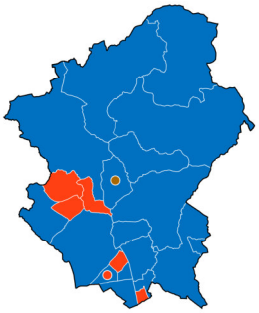

1978

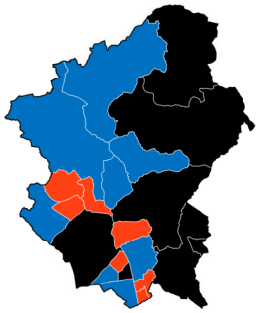

1979

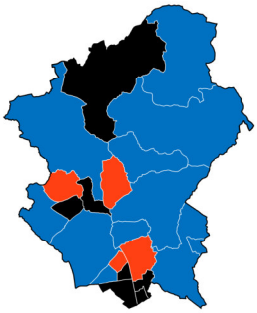

1980

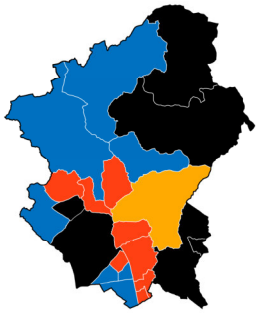

1982

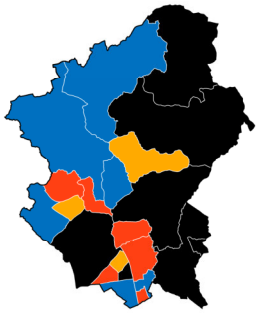

1983

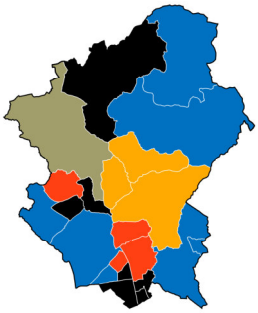

1984

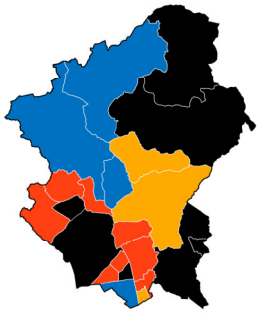

1986

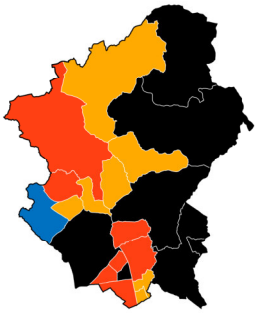

1987

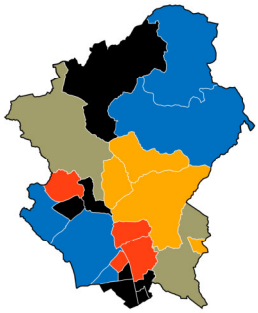

1988

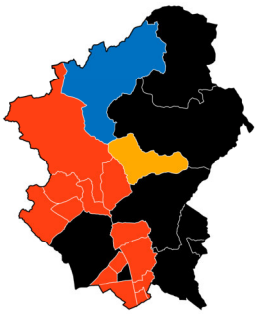

1990

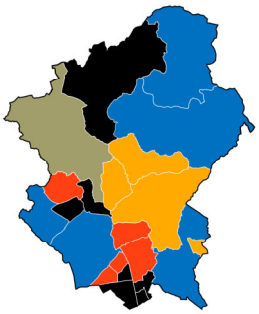

1991

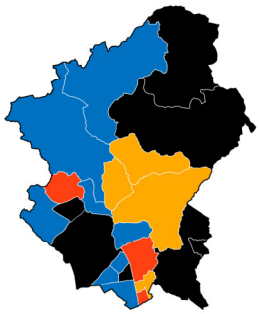

1992

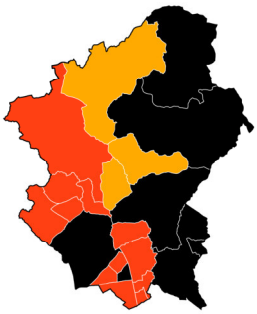

1994

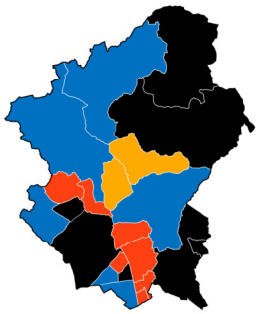

1995

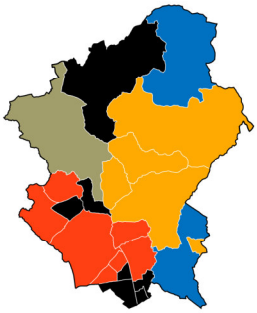

1996

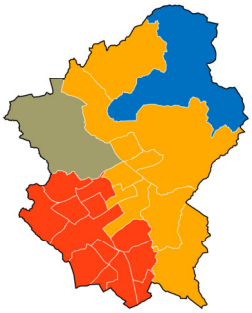

1998

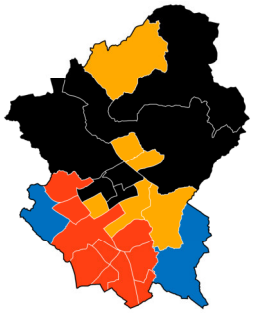

1999

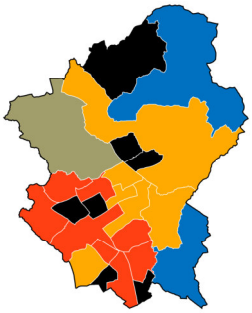

2000

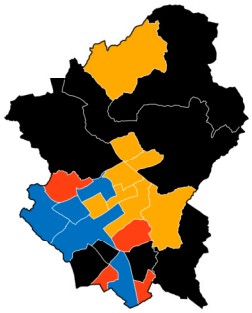

2002

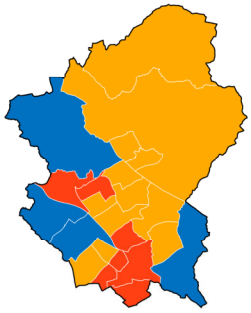

2003

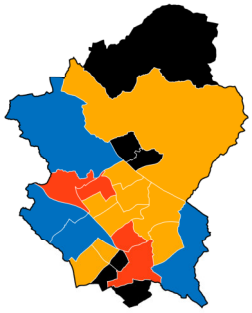

2004

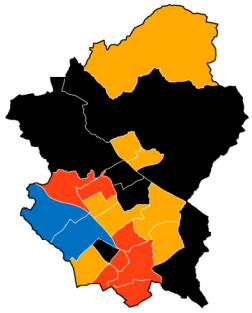

2006

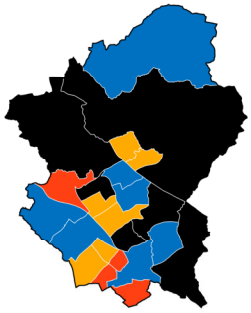

2007

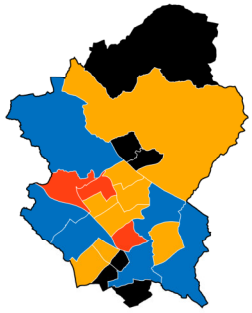

2008

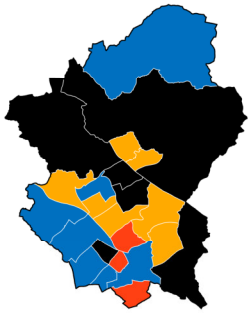

2010

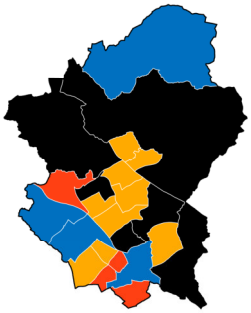

2011

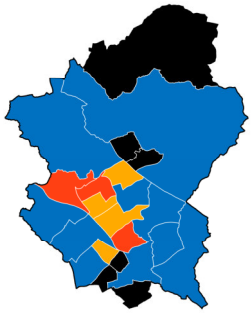

2012

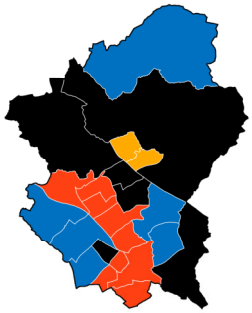

2014

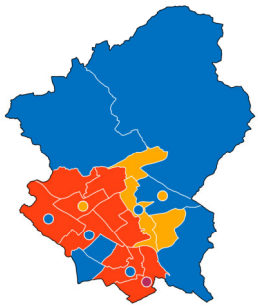

2015

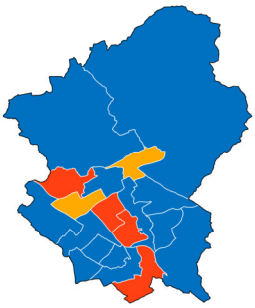

2016

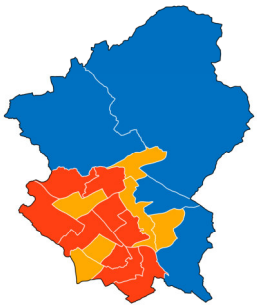

2018

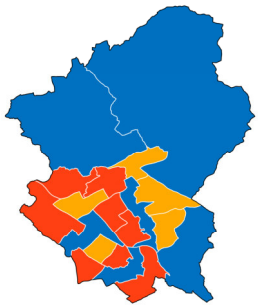

2019

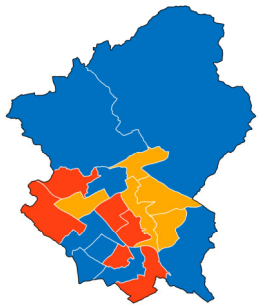

2021

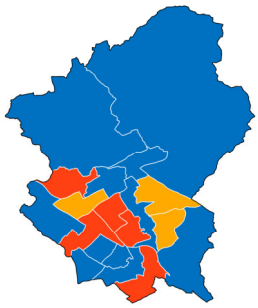

2022

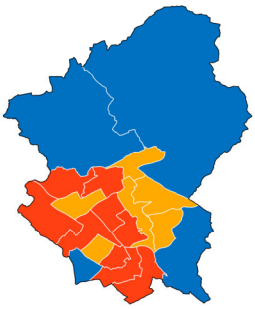

2023

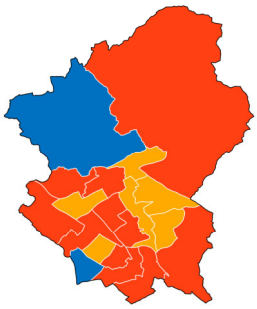

2024

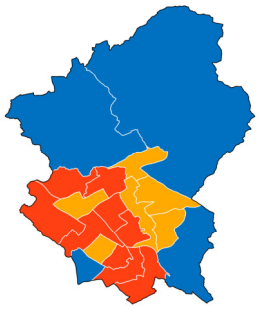

2026

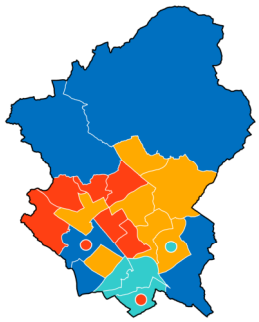

Newcastle-under-Lyme

▼10	15	▼17	2	▲27	27	◆	0	◆	0	◆	0

Reform UK gain from Conservatives - majority: 10 seats



Newcastle-under-Lyme council-wide results

	seats	vote	seats	vote	seats	vote	seats	vote	seats	vote	seats	vote	total	maj	
2026	15	26.2	2	20.4	27	39.0	0	2.4	0	10.3	0	1.6	44	10	
2022	25	46.7	19	44.8	0	0.0	0	4.7	0	1.1	0	2.7	44	6	
2018	17	38.3	21	35.6	0	2.8	3	7.3	0	2.8	3	13.2	44		
2016	21	30.2	30	37.9	0	17.5	3	11.1	0	1.5	6	1.8	20		
2015	20	36.2	29	35.3	0	13.0	4	5.7	0	5.1	7	4.7	20		
2014	16	25.8	32	34.2	5	29.2	6	6.5	1	3.6	1	0.7	20	4	
2012	16	27.3	33	46.2	0	7.6	11	17.4	0	0.0	0	1.5	20	6	
2011	20	29.0	24	37.6	0	16.8	12	16.1	0	0.0	4	0.5	20		
2010	23	32.2	14	30.0	0	11.9	18	25.8	0	0.0	5	0.1	20		
2008	25	37.2	12	22.4	2	15.9	19	24.5	0	0.0	2	0.0	20		
2007	20	31.7	21	24.1	2	17.4	17	19.5	0	1.2	2	6.1	20		
2006	17	31.6	27	27.5	0	14.3	14	25.2	0	1.3	2	0.1	20		
2004	14	29.8	31	36.3	0	0.0	14	31.4	0	0.6	1	1.9	20	12	
2003	12	28.1	29	36.9	0	0.0	18	31.3	0	0.4	1	3.3	20		
2002	10	25.2	29	40.3	0	0.0	21	32.6	0	0.6	0	1.3	60		
2000	9	26.3	30	36.9	0	0.0	16	32.5	0	0.0	1	4.3	18	4	
1999	7	20.9	36	42.2	0	0.0	12	31.9	0	0.0	1	5	19	16	
1998	5	19.3	42	45.7	0	0.0	9	31.8	0	0.0	0	3.2	19	28	
1996	4	15.6	42	55.7	0	0.0	10	25.7	0	0.0	0	3	18	28	
1995	7	14.8	37	55.0	0	0.0	12	29.3	0	0.0	0	0.9	19	18	
1994	9	15.5	33	51.1	0	0.0	14	33.4	0	0.0	0	0	19	10	
1992	10	32.4	36	39.7	0	0.0	10	26.5	0	0.0	0	1.4	18	16	
1991	9	26.5	39	44.9	0	0.0	8	28.1	0	0.0	0	0.5	19	22	
1990	9	27.0	40	42.4	0	0.0	7	27.5	0	0.0	0	3.1	19	24	
1988	9	25.5	37	53.5	0	0.0	9	17.6	0	0.0	1	3.4	18	18	
1987	9	20.9	36	61.7	0	0.0	9	16.8	0	0.0	2	0.6	19	16	
1986	10	18.9	37	50.7	0	0.0	7	29.2	0	0.3	2	0.9	19	18	
1984	10	30.6	37	51.1	0	0.0	7	17.3	0	0.9	2	0.1	18	18	
1983	8	29.5	39	52.2	0	0.0	6	12.4	0	0.0	3	5.9	19	22	
1982	11	29.1	37	46.4	0	0.0	8	24.3	0	0.0	0	0.2	19	18	
1980	18	31.2	34	55.9	0	0.0	2	3.8	0	0.0	0	9.1	18	14	
1979	21	34.8	32	44.9	0	0.0	0	2.7	0	0.0	3	17.6	56	8	
1976	20	38.8	29	41.5	0	0.0	2	3.2	0	0.0	11	16.5	62		
1973	15	26.9	31	45.3	0	0.0	2	7.2	0	0.0	14	20.6	62		

Ward history of Newcastle-under-Lyme

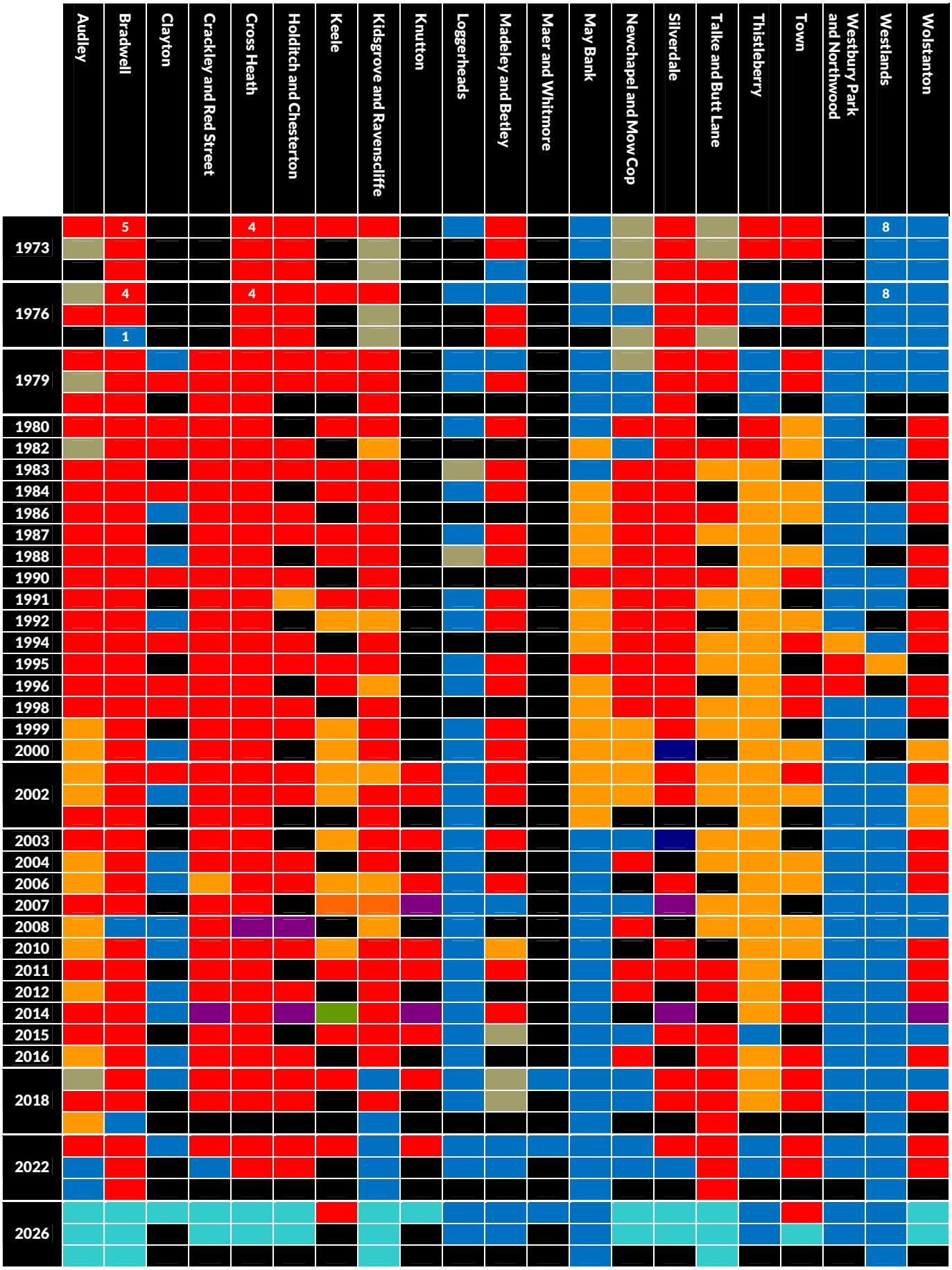

Audley
Newcastle-under-Lyme

GAIN 3

Rhys J. Machin	**Ref**	**1,098**	**43.6**	
Patricia J. Harrison	**Ref**	**1,004**	**39.9**	
Janice Sain-Reiners	**Ref**	**858**	**34.1**	
*Nicholas Crisp	Con	557	22.1	- 21.6
*Ian F. Wilkes	Con	539	21.4	- 20.9
Sally J. Rudd	Con	492	19.5	- 20.4
Margaret Babb	LD	380	15.1	+ 0.7
Peter R. Lawrence	Lab	373	14.8	- 40.7
Claire E. Vodrey	Lab	372	14.8	- 27.1
John Sutton	Lab	353	14.0	- 26.3
Andrew R. Wemyss	LD	340	13.5	+ 3.6
Thomas Heavey	Pott	304	12.1	
Eric G. Durber	LD	277	11.0	

Bradwell
Newcastle-under-Lyme

GAIN 3

Pamela Jellyman	**Ref**	**1,096**	**48.4**	
Benjamin J. Simpson	**Ref**	**1,091**	**48.2**	
Glenn M. Tift	**Ref**	**1,024**	**45.2**	
*Andrew Fox-Hewitt	Lab	586	25.9	- 26.0
*Lesley A. Richards	Lab	502	22.2	- 25.6
Rebeka S. Lewis	Lab	465	20.5	- 27.1
Julie M. Cooper	Con	407	18.0	- 23.9
Jeanette Hodges	Con	347	15.3	- 25.5
Jude Powell	Con	345	15.2	- 25.5
Liam J. Shirley	Grn	328	14.5	+ 4.7
Harry J. Smith	Grn	293	12.9	

Clayton
Newcastle-under-Lyme

GAIN

Paul M. Wood	**Ref**	**322**	**35.9**	
*Stephen J. Sweeney	Con	302	33.7	- 17.3
Leigh Hughes	Lab	204	22.8	- 26.2
Anja Winter	LD	68	7.6	

Crackley and Red Street
Newcastle-under-Lyme

GAIN 2

Vanessa Renshaw	**Ref**	**813**	**50.1**	
Peter B. Walton	**Ref**	**785**	**48.4**	
*Lilian Barker	Con	390	24.1	- 16.2
*Joel S.G. Edgington-Plunkett	Lab	316	19.5	- 27.6
Conna D. Eynon	Con	314	19.4	- 15.8
Janet M. Pazio	Lab	267	16.5	- 23.8
Deborah Percy	Grn	179	11.0	

Cross Heath
Newcastle-under-Lyme

GAIN 2

Mark Harrison	**Ref**	**666**	**44.1**	
Christopher Saxton	**Ref**	**589**	**39.0**	
*Gillian Williams	Lab	448	29.7	- 30.1
*John Williams	Lab	371	24.6	- 30.9
Natalie Soleiman	Grn	266	17.6	+ 6.0
Thomas R.D. Molloy	Con	239	15.8	- 16.2
Thomas Wytcherley	Con	172	11.4	- 18.2

Holditch and Chesterton
Newcastle-under-Lyme

GAIN 2

Wayne Barber	**Ref**	**566**	**54.5**	
Jon L. Chamberlain	**Ref**	**554**	**53.3**	
*David P. Grocott	Lab	369	35.5	- 35.8
Precious I. Osode	Lab	315	30.3	- 30.8
Kenneth Owen	Con	168	16.2	- 19.9
Kevin J. Robinson	Con	105	10.1	- 21.4

Keele
Newcastle-under-Lyme

***David Jones**	**Lab**	**143**	**30.2**	**- 38.4**
Sami Islam	Grn	131	27.6	
Wenslie D. Naylon	Con	118	24.9	+ 8.2
James Vernon	Ref	82	17.3	

Kidsgrove & Ravenscliffe
Stoke-on-Trent North

GAIN 3

Jonathan E. Gullis	**Ref**	**1,335**	**57.8**	
Charlie E.G. Clarke	**Ref**	**1,218**	**52.7**	
Olivia M. Wozny	**Ref**	**1,126**	**48.8**	
Silvia H. Burgess	Lab	546	23.6	- 19.2
Mark Allen	Lab	492	21.3	- 17.9
Jason Owen	Lab	388	16.8	- 21.1
*Simon J.P. Jones	Con	328	14.2	- 44.0
Kienen D.K. Catterall	Grn	273	11.8	
Michael J. Dowler	Con	249	10.8	- 43.2
Adam P.H. Rollison	Grn	244	10.6	
John Heesom	Con	239	10.4	- 40.8
Rebecca A. Carter	TUSC	77	3.3	- 2.3

Knutton
Newcastle-under-Lyme

GAIN

Graham P. Shaw	**Ref**	**359**	**66.2**	
Joshua Gilbert	Lab	129	23.8	- 24.1
James L. Dowler	Con	54	10.0	- 24.5

Loggerheads
Stafford

Graham D. Sedgley	**Con**	**805**	**44.7**	**- 21.8**
Andrew W. Turnock	**Con**	**730**	**40.5**	**- 22.4**
Robert A. Selwood	Ref	615	34.1	
Phillip Watts	Ref	532	29.5	
Jeffrey Love	Lab	274	15.2	- 20.2
Nigel D.J. Hadfield	Lab	242	13.4	- 20.9
Grant C.M. Robertson	Grn	202	11.2	

Madeley and Betley
Newcastle-under-Lyme

Jillian P. Whitmore	**Con**	**884**	**47.8**	**- 21.3**
Robert Bettley-Smith	**Con**	**832**	**45.0**	**- 23.2**
Victoria England	Ref	549	29.7	
Neill A. Walker	Ref	533	28.8	
Elaine Blake	Lab	249	13.5	- 18.6
Kerri L. Jackman	Grn	241	13.0	
Steven French	Grn	237	12.8	
Moonoon M. Jawadin	Lab	173	9.4	- 21.2

Maer and Whitmore
Stafford

Jeremy J.E. Lefroy	**Con**	**562**	**50.1**	**- 22.2**
Richard Woodford	Ref	428	38.1	
David Lee	Lab	132	11.8	- 15.9

May Bank
Newcastle-under-Lyme

***John H. Tagg**	**Con**	**948**	**34.3**	**- 17.7**
***David Hutchison**	**Con**	**928**	**33.6**	**- 17.2**
Finn Swain	**Con**	**834**	**30.2**	**- 20.2**
Jacqueline Olszewski	Lab	812	29.4	- 20.3
Deborah E. Bailey	Ref	721	26.1	
Bayley Dickin	Lab	714	25.8	- 22.9
Anthony-Claret I. Onwutalobi	Lab	702	25.4	- 23.1
Craig A. Rolinson	Ref	675	24.4	
Stefan J. Whittaker	Ref	636	23.0	
Oliver R. Kane	Grn	439	15.9	

Newchapel and Mow Cop
Stoke-on-Trent North

GAIN 2

Jonathan C. Downs	**Ref**	**968**	**54.7**	
Scott T. Stevenson	**Ref**	**911**	**51.5**	
Keith Cooper	Lab	381	21.5	- 19.6
Sarah E. Pickup	Lab	356	20.1	- 19.4
Cressida D.T. Dickens	Con	251	14.2	- 47.8
Gordon H. Davies	Ind	236	13.3	
Raymond Williams	Ind	231	13.1	
Jozsef Spekker	Con	204	11.5	- 45.9

Silverdale
Newcastle-under-Lyme

GAIN 2

Martyn T. Ashworth	**Ref**	**735**	**51.8**	
Ian A. Sparks	**Ref**	**670**	**47.2**	
Sylvia T. Butler	Lab	361	25.4	- 21.2
Thomas Wilson	Lab	293	20.6	- 16.5
Jamie Tomkinson	Grn	218	15.4	
George C. McBride	Con	199	14.0	- 27.6
Shauney H. Connor	Con	146	10.3	- 22.3

Talke and Butt Lane

Stoke-on-Trent North

GAIN 3

Gary Evans	**Ref**	**1,306**	**57.8**	
Martin G. Rogerson	**Ref**	**1,259**	**55.8**	
Simon Kasperowicz	**Ref**	**1,224**	**54.2**	
*Sylvia N. Dymond	Lab	746	33.0	- 26.1
*David Allport	Lab	712	31.5	- 23.0
*Michael R. Stubbs	Lab	680	30.1	- 21.3
Julie A. Dunlevy	Con	306	13.6	- 33.3
Laura M. Matthews	Con	272	12.0	- 33.4
Trevor G. Johnson	Con	270	12.0	- 30.8

Town

Newcastle-under-Lyme

GAIN 1

Sheelagh Casey-Hulme	**Lab**	**345**	**30.1**	**- 38.4**
Christine A. Duffy	**Ref**	**331**	**28.9**	
Thomas P. Edgington	Ref	317	27.7	
*Ruth E.M. Wright	Lab	301	26.3	- 42.1
Nicholas Chidlow	Grn	263	23.0	
Mark A. Jones	Grn	243	21.2	
Amanda J. Berrisford	Con	197	17.2	- 14.6
Ian D. Gilmore	Con	145	12.7	- 18.5
James M. Borg	LD	84	7.3	
Morgan-Ross Inwood	LD	64	5.6	

Westlands

Newcastle-under-Lyme

***Simon J. Tagg**	**Con**	**1,480**	**49.3**	**- 7.3**
***Gillian M. Heesom**	**Con**	**1,296**	**43.1**	**- 8.6**
***Mark E. Holland**	**Con**	**1,282**	**42.7**	**- 8.7**
Keith Parker	Ref	781	26.0	
Garry Proctor	Ref	763	25.4	
Gary Fedtschyschak	Ref	723	24.1	
Jaffar J. Khan	Grn	610	20.3	
Kyle M. Bolderson	Grn	538	17.9	
Rosa A-B. Dilling	Grn	466	15.5	
Nicholas J. Butler	Lab	369	12.3	- 21.6
Michael Melling	Lab	361	12.0	- 19.4
Carol Stimpson	Lab	345	11.5	- 18.1

Thistleberry

Newcastle-under-Lyme

Susan Beeston	**Con**	**607**	**37.9**	**+ 3.4**
***Joan A. Whieldon**	**Con**	**554**	**34.6**	**+ 0.5**
Richard Sellers-Smith	Ref	405	25.3	
Christopher Sweeney	Ref	391	24.4	
Margaret Wilkes	Lab	256	16.0	- 7.5
Hilary Jones	LD	210	13.1	- 15.3
Christopher Mueller	Grn	200	12.5	
Roger W. Wilkes	Lab	200	12.5	- 7.1
Nigel Jones	LD	177	11.1	- 14.9

Westbury Park & Northwood

Newcastle-under-Lyme

***Andrew T. Fear**	**Con**	**683**	**40.2**	**- 21.9**
***Andrew D. Parker**	**Con**	**675**	**39.8**	**- 21.7**
David W. Gameson	Ref	571	33.6	
Adam B. Griffiths	Ref	568	33.5	
Luke S. Bland	Lab	238	14.0	- 24.8
Stephen J. Axon	Grn	227	13.4	
Richard J. Parkes	Lab	222	13.1	- 24.5
Thomas Taylor	Grn	212	12.5	

Wolstanton

Newcastle-under-Lyme

GAIN 2

Christopher Bailey	**Ref**	**688**	**40.0**	
Andrew M. Fisher	**Ref**	**643**	**37.4**	
*Philip Reece	Lab	466	27.1	- 32.6
Mark J. Olszewski	Lab	445	25.9	- 31.2
Philip Hodges	Con	369	21.5	- 21.4
Shaun J. McDonagh	Con	341	19.8	- 20.4
Robert D. Trickett	Grn	244	14.2	

Summary of results: Newcastle-under-Lyme

	Year	Elec	%Poll	Con	Lab	LD	Grn	Ref	Ind	Other
Audley	2026	6,453	38.4	21.0	14.5	13.2		39.2		12.1
	2022	6,468	33.5	42.0	45.9	12.1				
Bradwell	2026	6,454	36.2	16.2	22.9		13.7	47.3		
	2022	6,403	31.0	41.1	49.1		9.8			
Clayton	2026	2,243	40.3	33.7	22.8	7.6		35.9		
	2022	2,209	36.2	51.0	49.0					
Crackley and Red Street	2026	4,389	36.6	21.7	18.0		11.0	49.3		
	2022	4,348	28.2	37.8	43.7	18.5				
Cross Heath	2026	4,321	34.4	13.6	27.1		17.6	41.6		
	2022	4,055	28.3	30.8	57.6		11.6			
Holditch and Chesterton	2026	4,029	27.0	13.1	32.9			53.9		
	2022	4,017	24.0	33.8	66.2					
Keele	2026	1,008	47.1	24.9	30.2		27.6	17.3		
	2022	1,345	36.3	16.7	68.6	14.7				
Kidsgrove and Ravenscliffe	2026	6,736	35.0	11.8	20.6		11.2	53.1		3.3
	2022	6,727	29.4	54.5	40.0					5.6
Knutton	2026	1,988	27.4	10.0	23.8			66.2		
	2022	2,002	25.0	34.5	47.9				17.6	
Loggerheads	2026	3,845	47.7	42.6	14.3		11.2	31.8		
	2022	3,619	34.0	64.7	35.3					
Madeley and Betley	2026	4,333	43.9	46.4	11.4		12.9	29.3		
	2022	4,278	38.4	68.8	31.2					
Maer and Whitmore	2026	2,266	50.0	50.1	11.8			38.1		
	2022	2,183	37.0	72.3	27.7					
May Bank	2026	6,442	41.6	32.7	26.9		15.9	24.5		
	2022	6,458	34.4	51.1	48.9					

Summary of results: Newcastle-under-Lyme

	Year	Elec	%Poll	Con	Lab	LD	Grn	Ref	Ind	Other
Newchapel and Mow Cop	2026	4,465	41.2	12.8	20.8			53.1	13.2	
	2022	4,493	29.3	59.7	40.3					
Silverdale	2026	4,176	34.5	12.1	23.0		15.4	49.5		
	2022	4,045	32.2	37.1	41.8				21.1	
Talke and Butt Lane	2026	6,799	32.5	12.5	31.5			55.9		
	2022	6,773	29.9	45.0	55.0					
Thistleberry	2026	4,005	39.5	36.3	14.3	12.1	12.5	24.9		
	2022	3,805	36.8	34.3	21.5	27.2			16.9	
Town	2026	4,066	29.7	15.0	28.2	6.5	22.1	22.1	28.3	
	2022	3,907	27.2	31.5	68.5					
Westbury Park and Northwood	2026	3,884	44.7	40.0	13.5		13.0	33.5		
	2022	3,908	34.4	61.8	38.2					
Westlands	2026	6,419	48.3	45.0	11.9		17.9	25.2		
	2022	6,416	36.6	53.2	31.6	15.1				
Wolstanton	2026	4,510	38.2	20.7	26.5		14.2	38.7		
	2022	4,577	30.3	41.5	58.5					

1979

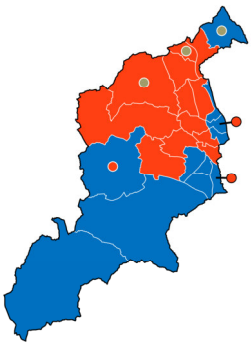

1980

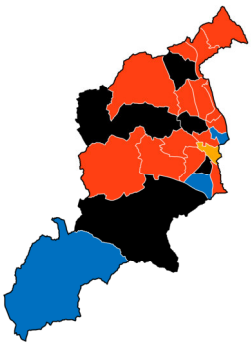

1982

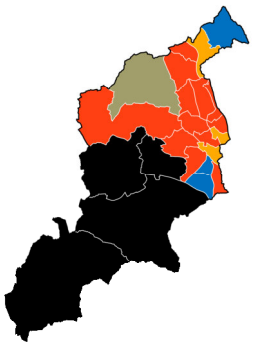

1983

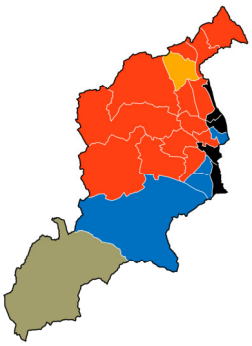

1984

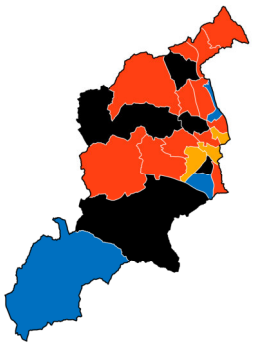

1986

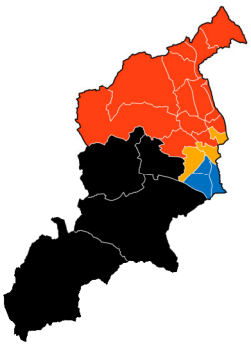

1987

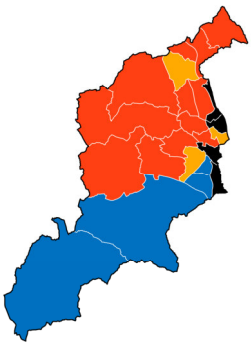

1988

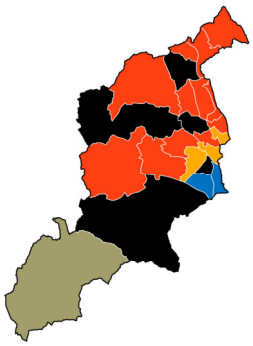

1990

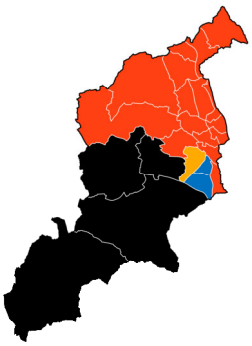

1991

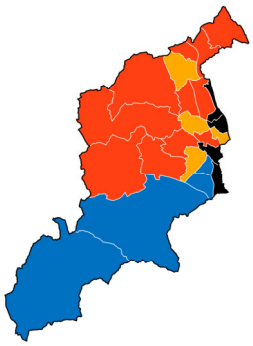

1992

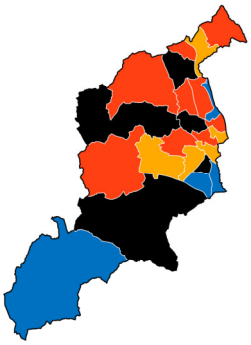

1994

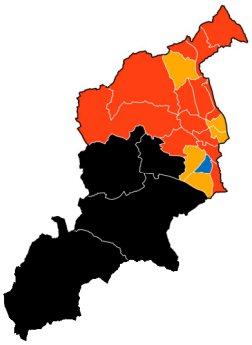

1995

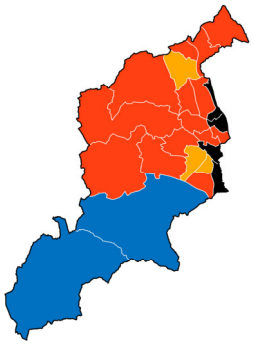

1996

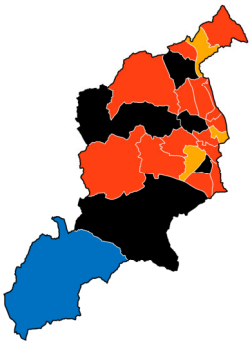

1998

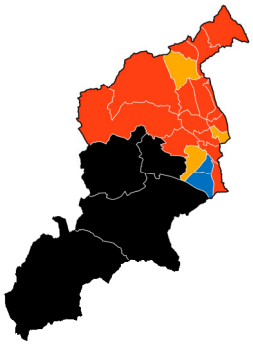

1999

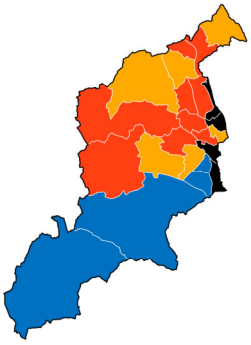

2000

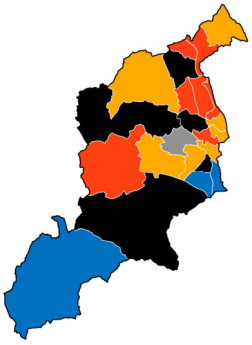

2002

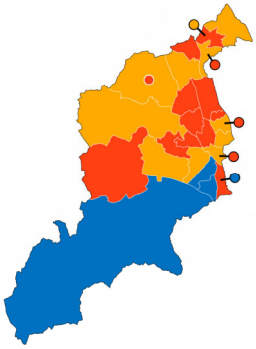

2003

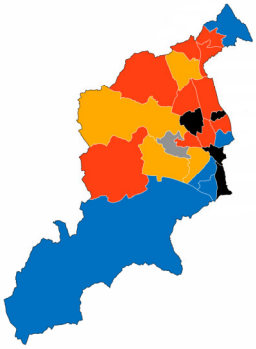

2004

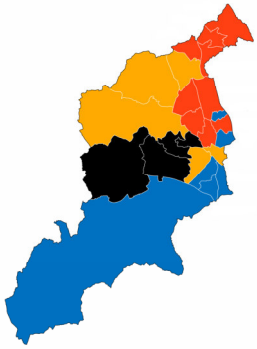

2006

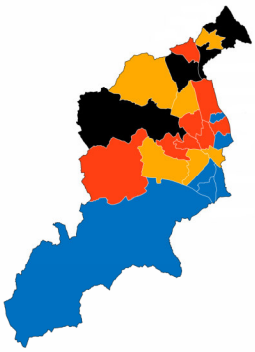

2007

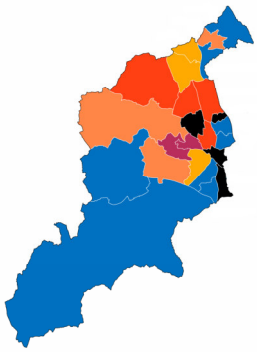

2008

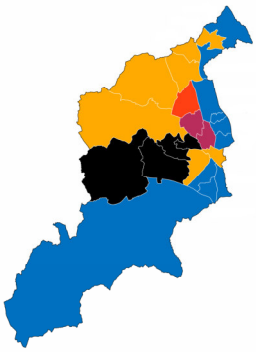

2010

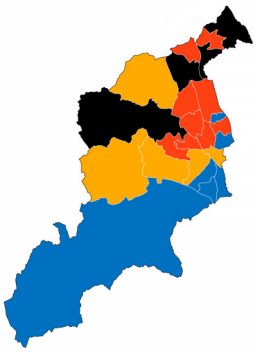

2011

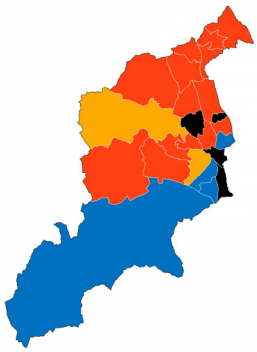

2012

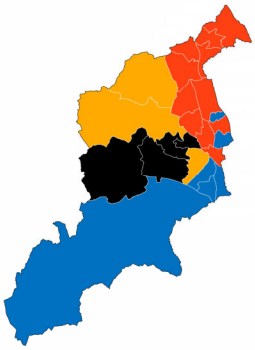

2014

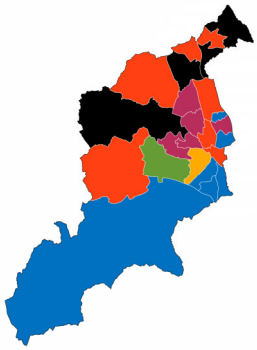

2015

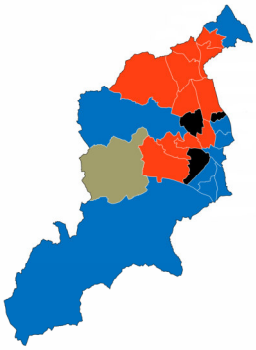

2016

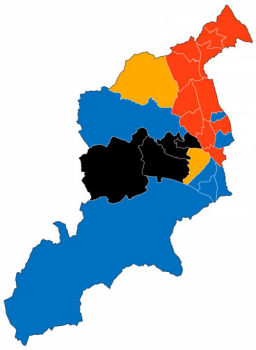

2018

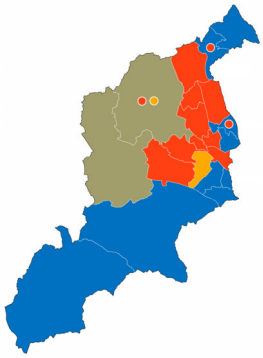

2022

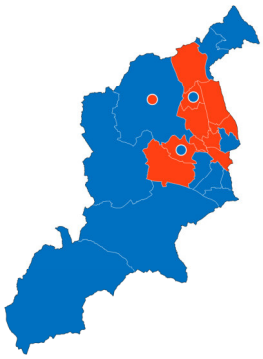

2026

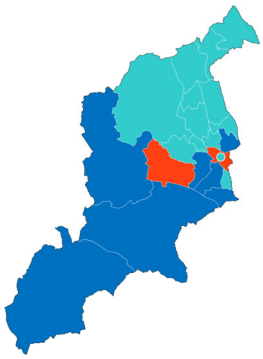

Newcastle upon Tyne boundary changes

▼1	0	▼45	2	▲24	24	▲3	25	▲22	24	▼3	3

Labour lose to no overall control (Liberal Democrat minority administration)

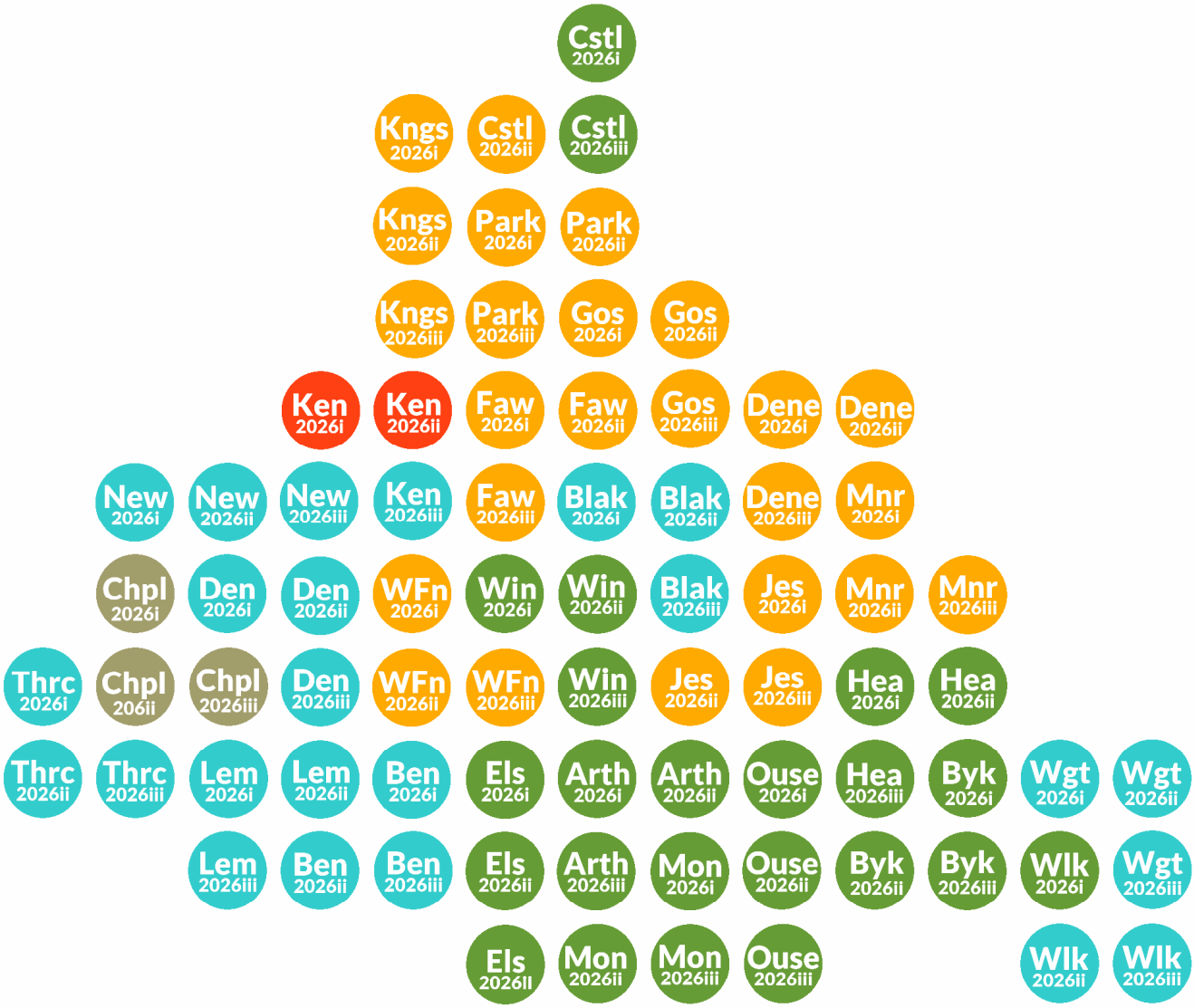

Newcastle upon Tyne council-wide results

	seats	vote	seats	vote	seats	vote	seats	vote	seats	vote	seats	vote	total	maj	
2026	0	6.3	2	17.5	24	22.9	25	22.3	24	25.7	3	5.3	78		
2024	1	10.6	47	41.1	0	0.0	22	23.5	2	14.8	6	10.0	26	16	●
2023	0	11.8	49	42.1	0	0.0	22	26.6	0	9.5	7	10.0	26	20	●
2022	0	13.3	51	43.6	0	0.0	21	24.0	0	8.0	6	11.1	26	24	●
2021	0	17.4	52	40.0	0	0.0	20	20.8	0	9.4	6	12.4	26	26	●
2019	0	11.8	54	39.0	0	5.9	20	23.4	0	9.0	4	10.9	26	30	●
2018	0	14.9	56	42.2	0	2.4	19	22.5	0	8.5	3	9.5	78	34	●
2016	0	8.9	55	45.5	0	13.2	20	22.8	0	4.7	3	4.9	26	32	●
2015	0	13.6	53	44.4	0	13.2	22	17.8	0	6.8	3	4.2	26	28	●
2014	0	9.9	52	45.0	0	13.5	24	21.7	0	3.0	2	6.9	26	26	●
2012	0	7.6	51	51.2	0	0.0	26	27.7	0	2.6	1	10.9	26	24	●
2011	0	11.1	44	50.7	0	0.0	33	29.9	0	2.1	1	6.2	26	10	●
2010	0	14.5	34	38.9	0	0.3	42	38.2	0	2.2	2	5.9	26	6	●
2008	0	13.4	29	31.8	0	0.2	49	45.8	0	1.7	0	7.1	26	20	●
2007	0	12.2	32	34.1	0	0.0	46	46.1	0	2.7	0	4.9	26	14	●
2006	0	9.5	29	35.5	0	0.0	49	47.8	0	3.2	0	4.0	26	20	●
2004	0	14.9	30	33.8	0	0.0	48	42.3	0	1.3	0	7.7	78	18	●
2003	0	14.3	54	43.2	0	0.0	24	35.9	0	1.7	0	4.9	27	30	●
2002	0	15.6	58	44.2	0	0.0	20	35.9	0	2.7	0	1.6	26	38	●
2000	0	18.0	62	43.7	0	0.0	16	33.3	0	2.4	0	2.6	26	46	●
1999	0	14.0	64	49.9	0	0.0	14	32.5	0	2.0	0	1.6	26	50	●
1998	0	15.7	65	51.6	0	0.0	13	30.1	0	2.2	0	0.4	26	52	●
1996	0	14.6	65	57.2	0	0.0	13	26.6	0	1.1	0	0.5	26	52	●
1995	2	12.9	63	62.0	0	0.0	13	23.4	0	1.4	0	0.3	26	48	●
1994	5	14.9	59	52.6	0	0.0	14	26.8	0	1.8	0	3.9	26	40	●
1992	6	29.0	61	44.2	0	0.0	11	23.2	0	2.8	0	0.8	26	44	●
1991	4	23.4	64	48.7	0	0.0	10	25.1	0	1.9	0	0.9	26	50	●
1990	4	20.5	63	58.2	0	0.0	10	16.3	0	5.0	1	0.0	26	48	●
1988	6	25.9	60	53.7	0	0.0	11	19.5	0	0.9	1	0.0	26	42	●
1987	13	26.1	52	46.1	0	0.0	13	27.0	0	0.4	0	0.4	26	26	●
1986	16	23.9	51	49.8	0	0.0	11	25.9	0	0.3	0	0.1	26	24	●
1984	22	28.8	45	45.4	0	0.0	11	24.6	0	0.0	0	1.2	26	12	●
1983	24	32.8	44	44.8	0	0.0	9	22.1	0	0.1	1	0.2	26	10	●
1982	27	30.5	41	37.3	0	0.0	9	30.7	0	0.1	1	1.4	26	4	●
1980	29	37.4	43	47.3	0	0.0	4	12.6	0	0.4	2	2.3	26	8	●
1979	31	39.1	42	50.2	0	0.0	3	9.3	0	0.0	2	1.4	26	6	●
1978	33	45.6	40	42.9	0	0.0	3	8.4	0	0.0	2	3.1	26	2	●
1976	29	42.9	44	42.0	0	0.0	3	13.0	0	0.0	2	2.1	26	10	●
1975	27	44.7	47	39.5	0	0.0	2	12.7	0	0.0	2	3.1	26	16	●
1973	23	41.0	51	52.1	0	0.0	1	2.8	0	0.0	3	4.1	78	24	●

Ward history of Newcastle upon Tyne

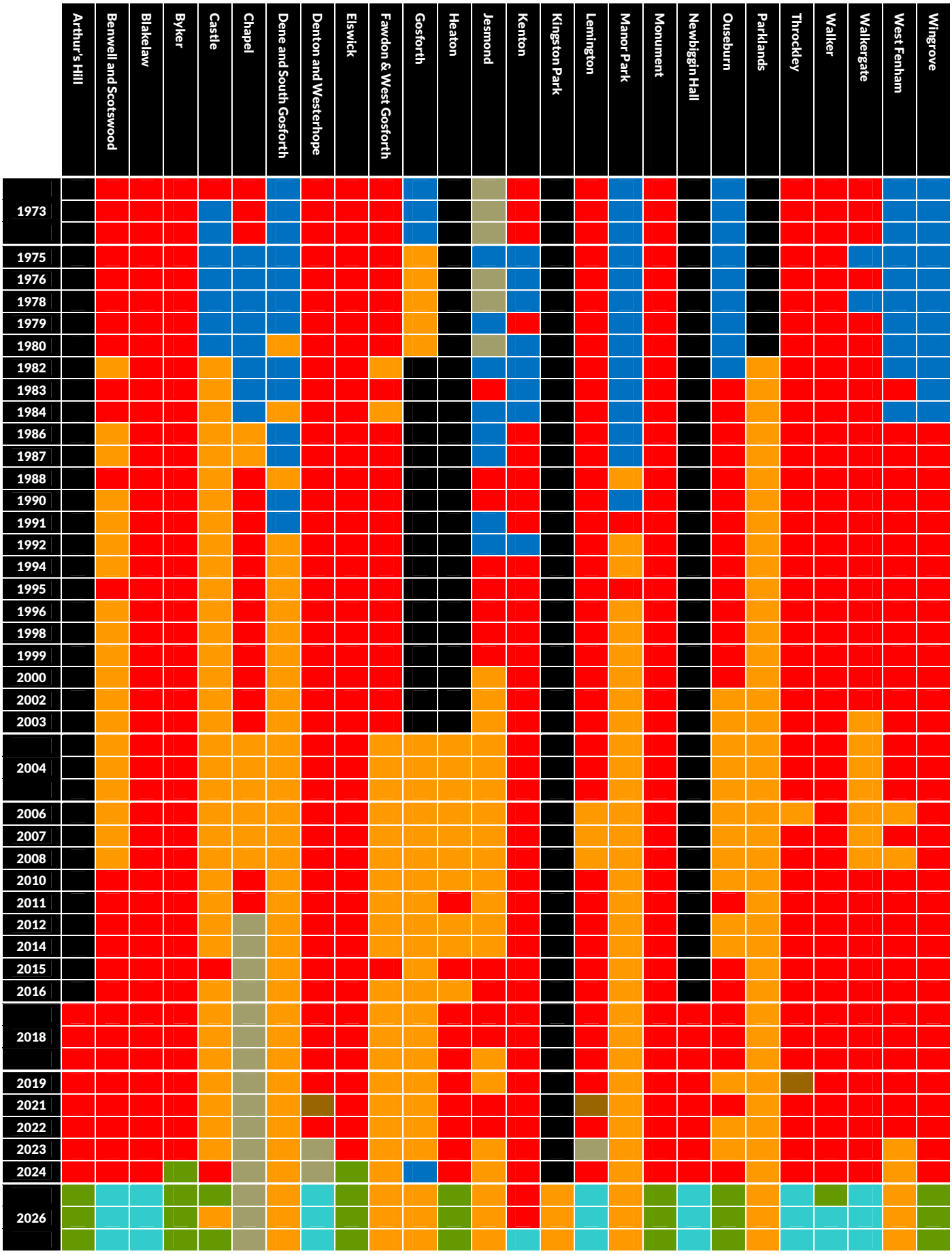

Arthur's Hill

Newcastle upon Tyne Central and West

GAIN 3

John Pearson	**Grn**	**1,314**	**47.4**
Rowshon Uddin	**Grn**	**1,311**	**47.3**
Mohammed Suleman	**Grn**	**1,220**	**44.0**
Hannah C. Cousins	Lab	788	28.5
Hayder A.U. Qureshi	Lab	686	24.8
Joanne Kingsland	Lab	685	24.7
Gareth W. Barber	Ref	375	13.5
Clifford N. Hedley	Ref	356	12.9
Stuart O. Norton	Ref	347	12.5
Mohammed K. Milon	LD	165	6.0
Abigail E. MacDonald	LD	161	5.8
Margaret H. Birkmyre	Con	130	4.7
Joseph A. Eldridge	Ind	91	3.3
Adrin P. Neatrour	LD	85	3.1
Shemol S. Rahman	Imag	51	1.8

antecedent: Arthur's Hill

Benwell, Scotswood and Denton Burn

Newcastle upon Tyne Central and West

GAIN 3

David Minto	**Ref**	**954**	**34.8**
Daniel J. Astley	**Ref**	**906**	**33.1**
Joabao He	**Ref**	**792**	**28.9**
Robert Higgins	Lab	726	26.5
Hazel Stephenson	Lab	688	25.1
Susan Anthony	Lab	615	22.5
Janet Grace	Grn	481	17.6
Rima Hussein	Grn	416	15.2
David C. McGovern	Ind	402	14.7
Kerrin Tatwood	Grn	388	14.2
Anthony Brown	Con	193	7.0
Gavin J.P. Liddle	LD	173	6.3
Hans C.I. Andersen	LD	162	5.9
Robin G. Brooke	LD	129	4.7

antecedent: Benwell and Scotswood

Blakelaw and Cowgate

Newcastle upon Tyne Central and West

GAIN 3

Rachel S. Davison	**Ref**	**885**	**36.1**
Gavin W. Hutchinson	**Ref**	**857**	**34.9**
Irene Turnbull	**Ref**	**834**	**34.0**
Juna Sathian	Lab	812	33.1
Karen L. Kilgour	Lab	681	27.8
Ian Tokell	Lab	579	23.6
Aurora Harrison	Grn	457	18.6
Tina Ion	Grn	453	18.5
Frances Hinton	Grn	418	17.0
Brian McGreevy	LD	169	6.9
Dawn Brown	Con	165	6.7
Lauren A.F. Proctor	LD	140	5.7
William Schardt	LD	135	5.5
Marion Williams	Ind	114	4.6
Michael J. O'Dowd	TUSC	35	1.4

antecedent: Blakelaw

Byker

Newcastle upon Tyne East and Wallsend

GAIN 2

***Nicholas Hartley**	**Grn**	**1,567**	**61.9**
James Anderson	**Grn**	**1,491**	**58.9**
Hedley Sugar-Wells	**Grn**	**1,402**	**55.4**
Tanya M. Dawes	Ref	630	24.9
Shane S. Robinson	Ref	599	23.7
Neil F. Scott	Ref	565	22.3
Gavin J. Jordan	Lab	312	12.3
Khadija Ali	Lab	310	12.2
William Wain	Lab	256	10.1
Steven T. Forster	LD	89	3.5
Syed Ahmed	Con	84	3.3
Gary M. Day	LD	70	2.8
Robert D. Jarman	LD	54	2.1

antecedent: Byker

Castle

27% Cramlington and Killingworth
73% Newcastle upon Tyne North

GAIN 2

Jamie Robinson	**Grn**	**1,228**	**37.8**
David Down	**LD**	**1,109**	**34.2**
Imran Mohammed	**Grn**	**1,054**	**32.5**
Dhananhay Singh	LD	1,037	32.0
Richard Morris	LD	975	30.0
Andrew Welch	Grn	936	28.8
Samuel Bennett	Ref	657	20.2
Roderick Russell	Ref	591	18.2
Gary W. Black	Ref	565	17.4
Andrew Herridge	Lab	380	11.7
Steven Fairlie	Lab	311	9.6
Mark Edwards Jr.	Lab	308	9.5
Anna Wilson	Con	195	6.0

antecedent: Castle

Chapel

Newcastle upon Tyne Central and West

Marc Donnelly	**Ind**	**2,918**	**75.7**
Margaret Donnelly	**Ind**	**2,462**	**63.9**
Lawrence Hunter	**Ind**	**1,903**	**49.4**
Yvonne Alden	Ref	1,108	28.7
Chanchal S. Samaiya	Ref	676	17.5
Prashasti Khare	Ref	650	16.9
David B. Cook	Lab	272	7.1
Owen M.J. Bell	Lab	242	6.3
Mary B. Clifford	Grn	233	6.0
Benjamin C. Hobson	Lab	213	5.5
Keith W. Metcalf	Grn	157	4.1
James Price	Grn	140	3.6
Karen Jewers	Con	137	3.6
Muahmmad Dahri	Con	100	2.6
Ian C. Cowans	LD	99	2.6
Judith L. Steen	LD	69	1.8
David S. Slesenger	LD	67	1.7

antecedent: Chapel

Dene and South Gosforth

Newcastle upon Tyne North

Wendy B. Taylor	**LD**	**2,141**	**48.9**
Henry P. Gallagher	**LD**	**1,955**	**44.7**
Stephen A. Psallidas	**LD**	**1,886**	**43.1**
Nicholas Simpson	Grn	1,064	24.3
James Brine	Grn	1,050	24.0
Laurence Taylor	Grn	961	22.0
Hilary Franks	Lab	692	15.8
Alexander Dodgson	Lab	638	14.6
Marley E. Nellis	Lab	609	13.9
David G. Cooper	Ref	540	12.3
Adam M. Forrest	Ref	515	11.8
Peter Laws	Ref	495	11.3
Gerald Langley	Con	194	4.4

antecedent: Dene and South Gosforth

Denton and Westerhope

Newcastle upon Tyne Central and West

GAIN 3

Margaret A. Bebb	**Ref**	**1,231**	**41.5**
Steven Rutherford	**Ref**	**1,198**	**40.4**
Kami Kundi	**Ref**	**1,009**	**34.0**
*Tracey A. Mitchell	Ind	776	26.2
Adam L. Mitchell	Ind	677	22.8
Vincent Barry-Stanners	Lab	509	17.2
Zarah St Clair	Lab	501	16.9
Emmanuel O. Alawode	Lab	483	16.3
Colin T. Daglish	LD	293	9.9
Miles J. Henderson	Grn	290	9.8
Benjamin Feechan	Grn	276	9.3
Roger G. Whittaker	Grn	245	8.3
Alan H. Birkmyre	Con	150	5.1
Elizabeth J. Dicken	LD	131	4.4
Jacqueline A. Slesenger	LD	106	3.6

antecedent: Denton and Westerhope

Elswick

Newcastle Central and West

GAIN 2

Halimah Begum	**Grn**	**1,302**	**49.9**
Khaled Musharraf	**Grn**	**1,239**	**47.5**
Peter J.S. Thomson	**Grn**	**1,135**	**43.5**
Hazel Dixon	Ref	634	24.3
Timothy G. Smith	Ref	618	23.7
Arif Zaman	Lab	575	22.1
Philip Tolan	Ref	574	22.0
Maragaret E. Murning	Lab	555	21.3
Nicu Ion	Lab	494	18.9
Jeremy P.T. Bell	LD	130	5.0
Margaret Dooner	LD	126	4.8
David A. Faulkner	LD	123	4.7
Mohammed I. Habibi	Con	106	4.1

antecedent: Elswick

Fawdon and West Gosforth
Newcastle upon Tyne North

Peter J. Lovatt	**LD**	**1,854**	**48.0**
Robert Austin	**LD**	**1,823**	**47.2**
***John Hall**	**LD**	**1,796**	**46.5**
John Duffy	Ref	808	20.9
Martin P. Evison	Ref	768	19.9
Kai J. Hoult	Ref	693	17.9
Daniel Jones	Grn	604	15.6
Isabella G. Warburton Brown	Grn	598	15.5
David Laws	Grn	587	15.2
Arlene Ainsley	Lab	571	14.8
Callum Buchanan	Lab	484	12.5
Gary W. Kilgour	Lab	434	11.2
Milo Bennett	Con	188	4.9

antecedent: Fawdon and West Gosforth

Gosforth
GAIN 1

Newcastle upon Tyne North

Colin P. Ferguson	**LD**	**2,181**	**46.5**
Tahir Siddique	**LD**	**1,980**	**42.2**
Thomas D.G. Woodwark	**LD**	**1,904**	**40.6**
*Doc Anand	Con	1,638	34.9
Rebecca Mead	Con	1,066	22.7
Maria Manco	Con	1,040	22.2
Adam Jackson	Grn	646	13.8
Jack D. Burton	Grn	593	12.6
Thomas Millen	Lab	517	11.0
Andrew P. Kidger	Grn	480	10.2
Jonatahn Sabarre	Lab	471	10.0
Colin Wright	Lab	459	9.8
John Dale	Ref	409	8.7
George J. Ford	Ref	368	7.8
Alistair W. Pedlow	Ref	324	6.9

antecedent: Gosforth

Heaton
GAIN 3

Newcastle upon Tyne East and Wallsend

Chandni Chopra	**Grn**	**2,329**	**53.6**
Andrew Gray	**Grn**	**2,305**	**53.0**
Joseph Gartland	**Grn**	**2,266**	**52.1**
Mark Ridyard	LD	950	21.8
Lara B. Ellis	Lab	872	20.1
*Clare Penny-Evans	Lab	770	17.7
Jude Browne	LD	768	17.7
Andrew Rakowski	LD	706	16.2
Mehrban Sadiq	Lab	636	14.6
William Hill	Ref	339	7.8
Stewart Jackson	Ref	332	7.6
Steven Taylor	Ref	316	7.3
John G. Dobie	Con	102	2.3
Steven Handford	Comm	50	1.1

antecedent: Heaton

Jesmond
0% Newcastle upon Tyne Central and West
100% Newcastle upon Tyne North

Philip Browne	**LD**	**1,570**	**44.5**
James Coles	**LD**	**1,527**	**43.3**
Peter J. Allen	**LD**	**1,451**	**41.2**
Marianne E. Kell	Grn	1,147	32.5
Timothy Downson	Grn	1,083	30.7
Ludovico Rella	Grn	1,001	28.4
Killian McCartney	Lab	494	14.0
Finlay Weatherill	Lab	435	12.3
John T. White	Lab	420	11.9
Trevor A. Cox	Ref	316	9.0
Ellen Russell	Ref	316	9.0
Janet C. Stansfield	Ref	307	8.7
Sandra D. Davison	Con	169	4.8

antecedent: North Jesmond

Kenton
GAIN 1

Newcastle upon Tyne North

***Stephen M. Lambert**	**Lab**	**1,051**	**34.3**
Gerald Bell	**Lab**	**1,010**	**33.0**
Mick Mahoney	**Ref**	**978**	**31.9**
Terence McNamara	Ref	923	30.2
Alison K. Sanderson	Ref	913	29.8
Paula Maines	Lab	901	29.4
Jane Lancaster	Grn	600	19.6
Richard Frearson	Grn	589	19.2
Milan Nemecek	Grn	541	17.7
Craig M. Austin	LD	385	12.6
Ronald D. Clark	LD	288	9.4
Philip E. McCardle	LD	273	8.9
Gareth J. Davies	Con	199	6.5
Nicholas Fray	TUSC	45	1.5

antecedent: Kenton

Kingston Park and Dinnington
77% Cramlington and Killingworth
23% Hexham

Barbara Down	**LD**	**1,643**	**43.6**
John Mansfield	**LD**	**1,587**	**42.1**
Mohammad Farsi	**LD**	**1,552**	**41.2**
Christopher Durham	Ref	1,034	27.4
Gordon T.D. Forbes	Ref	1,005	26.7
Frank Wilson	Ref	949	25.2
Simon R. Harrison	Lab	534	14.2
Liam P. Spencer	Lab	514	13.6
Gordana Vasic Franklin	Lab	471	12.5
Katherine Sawyer	Grn	443	11.8
Susie Warburton Brown	Grn	416	11.0
David Webb	Grn	350	9.3
Connor J. Shotton	Con	289	7.7
Kenneth Wake	Con	262	7.0
Tudor J.T. Skelly	Con	254	6.7

no antecedent

Lemington
GAIN 3

Newcastle upon Tyne Central and West

Kirsty Galbraith	**Ref**	**1,361**	**48.5**
Adrian Butler	**Ref**	**1,352**	**48.2**
Russ Lawler	**Ref**	**1,307**	**46.6**
Barry Phillipson	Lab	817	29.1
*Stephen J. Barry-Stanners	Lab	703	25.1
Eleanor Woolstencroft	Lab	609	21.7
David Harrison	Grn	386	13.8
Alice Kubiak	Grn	349	12.4
Peter Mitchell	Grn	321	11.4
Tracy Connell	LD	261	9.3
Barbara H. Moorhead	LD	223	7.9
William Shepherd	LD	188	6.7
Ian S. Davison	Con	180	6.4

antecedent: Lemington

Manor Park
100% Newcastle upon Tyne East and Wallsend
0% Newcastle upon Tyne North

***Greg M. Stone**	**LD**	**1,691**	**47.3**
Doreen Huddart	**LD**	**1,654**	**46.3**
Deborah E. Burns	**LD**	**1,616**	**45.2**
Philip H. Brookes	Grn	780	21.8
Nathan Evans	Grn	757	21.2
Mica Hind	Grn	697	19.5
Trevor B. Cox	Ref	619	17.3
John P. Gardner	Ref	599	16.8
Mark Gardner	Ref	564	15.8
Christopher J. Bartlett	Lab	515	14.4
Danny Hutton Ferris	Lab	396	11.1
Christopher O'Keeffe	Lab	360	10.1
Heather Chambers	Con	158	4.4

antecedent: Manor Park

Monument
GAIN 3

Newcastle upon Tyne Central and West

Jamie Driscoll	**Grn**	**1,100**	**52.0**
Gareth Jones	**Grn**	**1,015**	**48.0**
Kiran Sayyed	**Grn**	**959**	**45.4**
Nabeela Ali	Lab	528	25.0
Raja K.M. Khan	Lab	403	19.1
Mirza M. Yousaf	Lab	388	18.3
Christopher N. Gray	Ref	343	16.2
Paul W. Wallace	Ref	323	15.3
Agnes Offiong	Ref	318	15.0
Alison P. Murphy	LD	142	6.7
Aidan J. King	LD	137	6.5
Brian Hall	LD	125	5.9
Craig Cottrell	Ind	101	4.8
John C. Honeychurch-Kyle	Con	88	4.2
Chaudhry Ahmad	Con	85	4.0

antecedent: Monument

Newbiggin Hall and Callerton

GAIN 3

19% Hexham
81% Newcastle upon Tyne Central and West

Brian D. Moore	**Ref**	**1,257**	**44.0**
Deanne Bell	**Ref**	**1,238**	**43.4**
Colin Nichol	**Ref**	**1,216**	**42.6**
George Pattison	Lab	887	31.1
Alexander G. Hay	Lab	816	28.6
Jacqueline Robinson	Lab	802	28.1
Anne Tindale	Grn	402	14.1
Rory Osborne	Grn	380	13.3
Angus Willams	Grn	347	12.2
Helen Laverick	LD	235	8.2
James Setch	Con	217	7.6
Ali Avaei	LD	180	6.3
Andrew Swai	LD	156	5.5

antecedent: Kingston Park South & Newbiggin Hall

Ouseburn

GAIN 3

0% Newcastle upon Tyne Central and West
76% Newcastle upon Tyne East and Wallsend
24% Newcastle upon Tyne North

***Alistair S. Chisholm**	**Grn**	**2,066**	**61.4**
Sarah Peters	**Grn**	**2,026**	**60.2**
Lawrence C. Davies	**Grn**	**1,896**	**56.3**
Gareth Kane	LD	884	26.3
Michael Osbourn	LD	815	24.2
Matthew Osbourn	LD	681	20.2
Leon Brown	Ref	314	9.3
Curtis J. Hollocks	Ref	280	8.3
Robert Fleming	Lab	277	8.2
Anthony Teasdale	Ref	250	7.4
Ali Mehmood	Lab	244	7.2
Joseph Morris	Lab	220	6.5
Marie Summersby	Con	54	1.6
Philip D. Parkinson	Con	45	1.3

antecedent: Ouseburn

Parklands and North Gosforth

Newcastle upon Tyne North

***Pauline Allen**	**LD**	**2,174**	**53.4**
Christine Morrissey	**LD**	**1,982**	**48.6**
David Partington	**LD**	**1,966**	**48.3**
Audrey MacNaughton	Grn	763	18.7
Paul D. Barrett	Ref	670	16.4
Andrew Capocci	Grn	628	15.4
Gerard P. Bartley	Ref	615	15.1
Alexander Clark	Ref	613	15.0
William Rogers	Grn	581	14.3
Benjamin Eckford	Lab	393	9.6
Lewys Evans	Lab	382	9.4
William J. Kilgour	Lab	367	9.0
Alison Wake	Con	363	8.9

antecedent: Parklands

Throckley, Walbottle and Newburn

GAIN 3

89% Hexham
11% Newcastle upon Tyne Central & West

Richard P. Barnes	**Ref**	**1,380**	**45.8**
Michael V. Fitzpatrick	**Ref**	**1,335**	**44.3**
Amy E.M. Hunter	**Ref**	**1,297**	**43.1**
Linda I. Wright	Lab	914	30.4
Adam Walker	Lab	851	28.3
Mark Hardy	Lab	837	27.8
Kimberley Barrass	Grn	432	14.4
Idwal T. John	Grn	417	13.9
Patrick McGee	Grn	375	12.5
Harry Drew	Con	276	9.2
Simon B. Bell	Con	266	8.8
Alexis Fernandes	Con	244	8.1
Belinda J. Brady	LD	150	5.0
Angela J.M. Hall	LD	133	4.4
Christine S. Cogan	LD	124	4.1

antecedent: Callerton and Throckley

Walker

GAIN 2 GAIN 1

Newcastle upon Tyne East and Wallsend

Matthew Williams	**Grn**	**1,068**	**40.5**
Colin Goldsborough	**Ref**	**1,052**	**39.9**
Lorraine A. Gingell	**Ref**	**1,036**	**39.3**
Chuck Taylor	Grn	972	36.9
Richard W. Sharp	Ref	968	36.7
Thomas Whatson	Grn	943	35.8
Ian L. Aird	Lab	325	12.3
Pamela Victor Ibitamuno	Lab	263	10.0
Samuel Vosper	Lab	251	9.5
John D. Stokel-Walker	Ind	161	6.1
David Wood	Ind	114	4.3
Elizabeth Panton	PoW	75	2.8
Chritopher Metcalf	Con	69	2.6
Mark D. Buckley	LD	64	2.4
Robert L. Renton	LD	64	2.4
Andrew R.T. Cowie	LD	57	2.2

antecedent: Walker

Walkergate

GAIN 3

Newcastle upon Tyne East and Wallsend

Stephen T. Lowrey	**Ref**	**1,514**	**48.3**
Gavin W. Maw	**Ref**	**1,430**	**45.6**
David G. Orr	**Ref**	**1,424**	**45.4**
Christine Aird	Lab	724	23.1
Bradley Aird	Lab	690	22.0
Margaret Montgomery	Grn	653	20.8
Maria Maza	Grn	544	17.4
Abdul B.M. Rajib	Lab	541	17.3
Wayne Thompson	Grn	504	16.1
Karen L. Robinson	LD	310	9.9
David F. Cain	LD	243	7.8
William F. Signey	LD	212	6.8
Stephen Oxborough	Con	205	6.5

antecedent: Walkergate

West Fenham

Newcastle upon Tyne Central and West

P.J. Morrissey	**LD**	**1,135**	**39.5**
***Mark Mitchell**	**LD**	**1,023**	**35.6**
Owen Burbidge	**LD**	**1,015**	**35.3**
Barry C. Brians	Ref	937	32.6
Michael Martin	Ref	905	31.5
John Moore	Ref	868	30.2
Tasnim Adnan	Grn	521	18.1
Lauren K. Healey	Grn	504	17.5
Sian Broadhurst	Grn	483	16.8
Navya Bharagida	Lab	347	12.1
Saeem M.F. Korim	Lab	329	11.4
Connor Slomski	Lab	309	10.7
Fahim Habibi	Con	85	3.0

antecedent: West Fenham

Wingrove

GAIN 3

Newcastle upon Tyne Central and West

Humaira Khan	**Grn**	**1,434**	**46.3**
Younes Mohammed	**Grn**	**1,367**	**44.2**
Mohammed J. Sarwar	**Grn**	**1,266**	**40.9**
*Irim Ali	Lab	1,076	34.8
Joyce McCarty	Lab	990	32.0
Rebecca L. Shatwell	Lab	908	29.3
Harold W. Goodwill	Ref	447	14.4
James A. Lee	Ref	429	13.9
John Ekong	Ref	417	13.5
Fiona Clarke	LD	219	7.1
Colin Steen	LD	199	6.4
Babatope Aguntasolo	LD	163	5.3
Mohammed Karim	Con	124	4.0

antecedent: Wingrove

Summary of results: Newcastle-upon-Tyne

	Year	Elec	%Poll	Con	Lab	LD	Grn	Ref	Ind	Other
Arthur's Hill	2026	7,523	36.5	4.7	26.0	5.0	46.2	13.0	3.3	1.8
	2024	5,387	30.4	7.0	50.5	4.4	13.7		24.4	
	2023	5,128	23.7	8.9	69.1	4.8	17.2			
	2022	5,943	23.1	9.3	67.3	3.2	11.2			9.0
Benwell, Scotswood and Denton Burn	2026	6,446	40.4	7.0	24.7	5.6	15.6	32.3	14.7	
Benwell and Scotswood	2024	8,269	33.2	10.2	61.2	5.1	8.3		15.2	
	2023	8,079	31.2	18.9	65.0	8.6	7.5			
	2022	8,129	33.8	21.0	55.4	5.6	8.2			9.7
Blakelaw and Cowgate	2026	7,065	34.2	6.7	28.1	6.0	18.1	35.1	4.6	1.4
Blakelaw	2024	6,955	27.6	13.7	63.7	9.9	12.7			
	2023	6,852	26.2	12.5	59.7	6.8	4.6			16.5
	2022	7,053	29.1	13.0	59.9	3.7				23.4
Byker	2026	7,388	35.8	3.3	11.5	2.8	58.7	23.6		
	2024	6,857	33.6	5.1	35.6	2.5	56.8			
	2023	6,644	27.2	7.1	49.4	5.9	37.7			
	2022	7,020	27.4	15.0	65.0	5.7	14.4			
Castle	2026	7,489	43.6	6.0	10.3	32.1	33.0	18.6		
	2024	11,341	33.4	12.4	40.3	37.9	9.4			
	2023	10,750	29.6	12.8	37.1	43.2	6.9			
	2022	10,248	34.4	12.3	27.4	53.1	5.3			1.9
Chapel	2026	7,312	55.6	3.1	6.3	2.0	4.6	21.0	63.0	
	2024	7,565	45.3	7.1	17.3	2.9	2.2		70.5	
	2023	7,499	46.9	5.8	11.9	1.7	1.8		78.8	
	2022	7,484	53.6	4.2	7.7	1.0			85.7	
Dene and South Gosforth	2026	7,522	58.6	4.4	14.8	45.6	23.4	11.8		
	2024	7,366	50.3	7.8	32.1	46.2	13.9			
	2023	7,333	47.1	7.6	35.5	48.2	8.7			
	2022	7,443	49.7	7.5	29.1	54.8	8.6			
Denton and Westerhope	2026	7,919	36.5	5.1	16.8	6.0	9.1	38.6	24.5	
	2024	8,524	31.8	6.2	41.2	3.2	3.8		45.7	
	2023	8,504	31.8	6.9	40.5	4.0	3.1		45.4	
	2022	8,612	33.9	9.9	47.6	3.6				38.9
Elswick	2026	7,511	36.1	4.1	20.8	4.8	47.0	23.3		
	2024	7,739	34.2	8.8	41.3	4.5	45.4			
	2023	7,635	25.4	9.4	71.8	4.7	14.1			
	2022	7,780	25.9	12.1	70.4	6.8	10.6			
Fawdon and West Gosforth	2026	8,224	47.8	4.9	12.8	47.2	15.4	19.6		
	2024	7,36	35.7	7.7	23.5	55.2	13.6			
	2023	7,351	39.2	10.3	24.1	58.5	7.1			
	2022	7,323	41.4	12.7	27.4	59.9				
Gosforth	2026	8,120	60.0	26.6	10.3	43.1	12.2	7.8		
	2024	7,715	54.0	33.7	22.9	31.0	8.4			3.9
	2023	7,596	52.9	33.3	21.8	39.0	5.9			
	2022	7,718	53.1	30.7	21.9	38.8	7.2			1.4
Heaton	2026	7,554	58.7	2.3	17.5	18.6	52.9	7.6		1.1
	2024	7,497	46.4	4.7	44.5	14.3	19.4		15.1	2.0
	2023	7,171	39.6	5.5	49.0	21.1	22.1			2.3
	2022	7,678	38.4	7.1	55.9	16.2	18.5			2.2
Jesmond	2026	6,960	50.2	4.8	12.7	43.0	30.5	8.9		
North Jesmond	2024	4,484	46.3	6.1	33.0	48.1	12.7			
	2023	4,433	47.8	3.7	26.4	61.6	8.3			1.4
	2022	5,798	35.4	6.7	43.2	41.3	7.4			
Kenton	2026	7,434	41.5	6.5	32.2	10.3	18.8	30.6		1.5
	2024	7,382	34.6	7.6	65.3	13.2	10.9			3.1
	2023	7,313	33.3	11.1	55.1	23.2	7.6			2.9
	2022	7,477	33.4	18.3	62.7	18.9				

	Year	Elec	%Poll	Con	Lab	LD	Grn	Ref	Ind	Other
Kingston Park and Dinnington	2026	7,500	51.8	7.1	13.4	42.3	10.7	26.4		
Lemington	2026	7,120	40.7	6.4	25.3	8.0	12.5	47.8		
	2024	7,112	31.9	8.7	45.1	5.4	5.3		35.5	
	2023	7,111	33.1	8.3	39.1	3.4	3.2		45.9	
	2022	7,255	35.2	7.1	47.4	2.5	3.0			40.0
Manor Park	2026	7,051	52.1	4.4	11.9	46.3	20.8	16.6		
	2024	7,101	45.6	5.0	26.0	56.4	12.6			
	2023	7,117	41.4	8.9	29.3	53.6	8.2			
	2022	7,121	42.9	9.6	30.5	52.1	7.8			
Monument	2026	6,449	32.4	4.1	20.8	6.4	48.5	15.5	4.3	
	2024	5,255	27.4	10.0	56.9	8.8	24.3			
	2023	5,029	23.8	11.2	63.1	8.6	17.2			
	2022	6,333	20.4	9.4	65.3	9.3	16.0			
Newbiggin Hill and Callerton	2026	8,387	34.7	7.6	29.3	6.7	13.2	43.3		
Kingston Park South & Newbiggin Hill	2024	6,981	30.5	16.4	65.0	11.6	7.0			
	2023	6.957	29.8	15.6	66.8	12.1	5.5			
	2022	7,090	30.6	23.4	66.3	10.3				
Ouseburn	2026	7,142	48.4	1.5	7.3	23.6	59.3	8.3		
	2024	5,411	40.7	2.0	48.4	35.0	14.6			
	2023	4,976	37.8	2.6	37.7	49.7	10.0			
	2022	6,864	28.4	2.7	42.9	44.2	10.2			
Parklands and North Gosforth	2026	7,354	54.5	8.9	9.3	50.1	16.1	15.5		
Parklands	2024	8,900	47.1	9.8	24.0	53.0	13.2			
	2023	8,824	45.0	13.6	22.6	54.2	9.6			
	2022	8,967	47.3	12.0	19.5	49.3	8.8			10.3
Throckley, Walbottole & Newburn	2026	6,982	44.8	8.7	28.8	4.5	13.6	44.4		
Callerton and Throckley	2024	9,093	33.6	25.6	50.8	7.9	15.7			
	2023	8,470	30.7	18.6	41.7	6.5	12.3			20.9
	2022	7,847	33.2	19.2	44.6	4.4	9.5			22.3
Walker	2026	7,532	35.6	2.6	10.6	2.5	37.7	38.6	5.2	2.8
	2024	7,064	25.8	12.9	69.8	7.9	9.4			
	2023	7,039	24.8	13.2	70.3	5.7	5.5			5.3
	2022	7,208	26.8	15.1	71.8	6.4	6.8			
Walkergate	2026	7,348	43.9	6.5	20.8	8.2	18.1	46.4		
	2024	8,325	32.8	12.0	58.6	12.0	17.4			
	2023	8,293	31.9	12.5	59.6	16.4	6.1			5.4
	2022	8,458	32.7	15.9	60.6	17.5	5.9			
West Fenham	2026	6,827	43.7	3.0	11.4	36.8	17.5	31.4		
	2024	7,304	37.0	7.2	34.0	46.9	11.9			
	2023	7,229	36.8	12.4	33.3	45.3	8.9			
	2022	7,384	40.0	18.8	31.4	24.6	23.1			2.1
Wingrove	2026	7,042	45.5	4.0	32.0	6.3	43.8	13.9		
	2024	7,361	42.0	7.3	39.5	6.3	15.3		31.7	
	2023	7,198	31.5	10.6	67.3	8.0	14.1			
	2022	7,441	33.3	10.7	62.7	6.4	13.5			6.7

1973

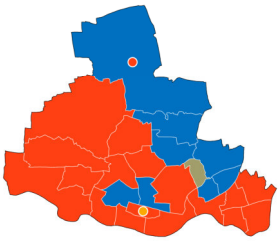

1975

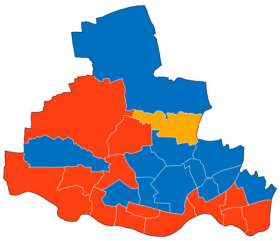

1976

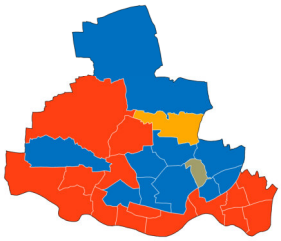

1978

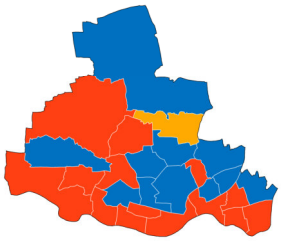

1979

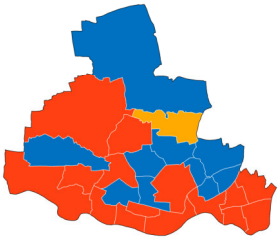

1980

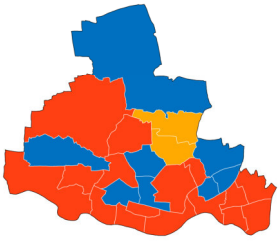

1982

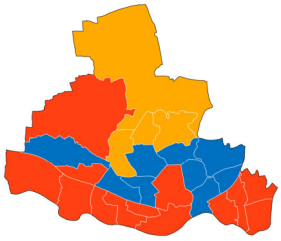

1983

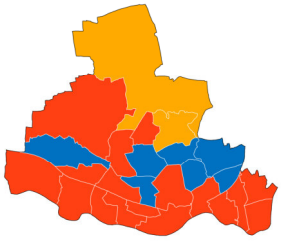

1984

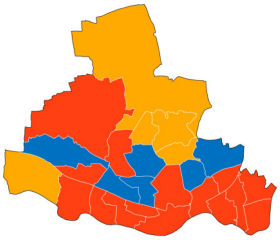

1986

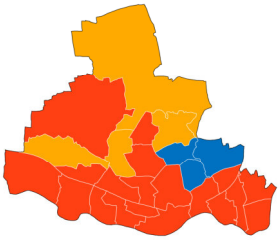

1987

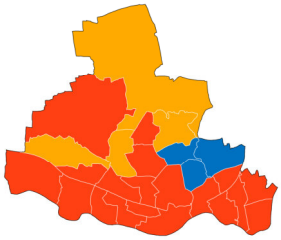

1988

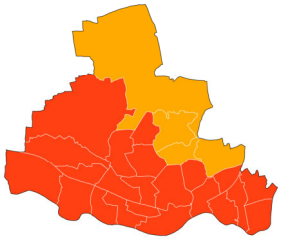

1990

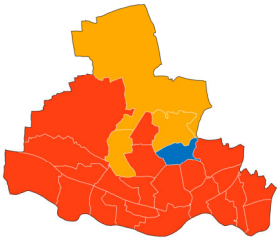

1991

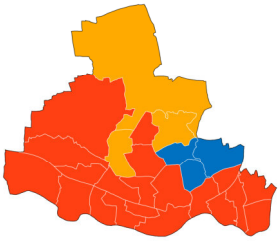

1992

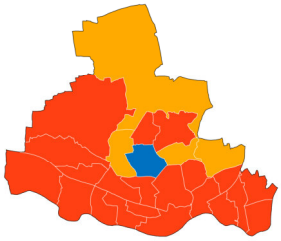

1994

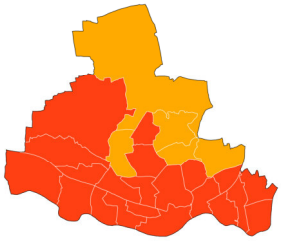

1995

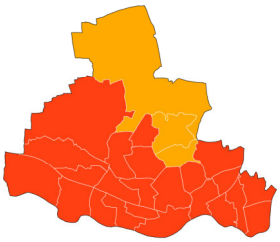

1996

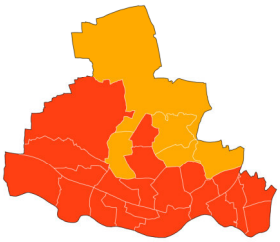

1998

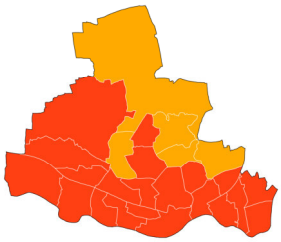

1999

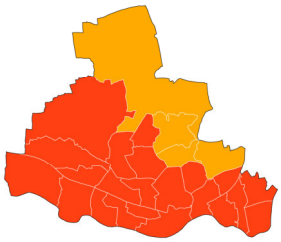

2000

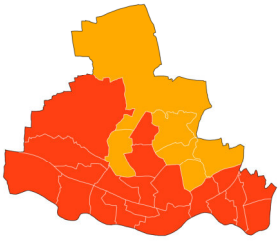

2002

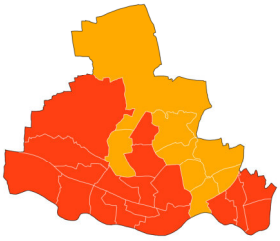

2003

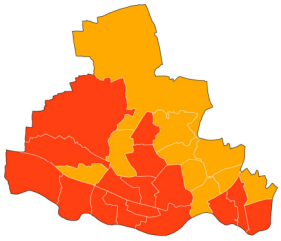

2004

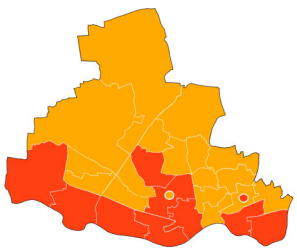

2006

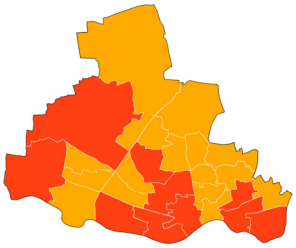

2007

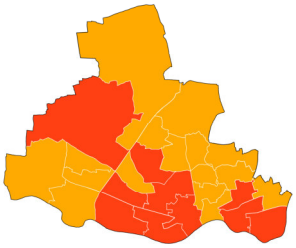

2008

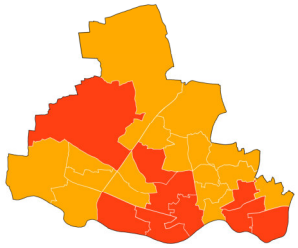

2010

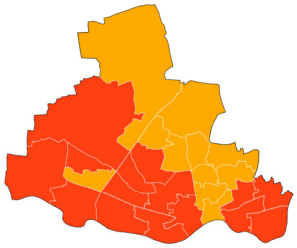

2011

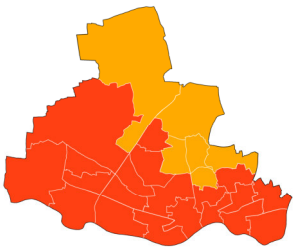

2012

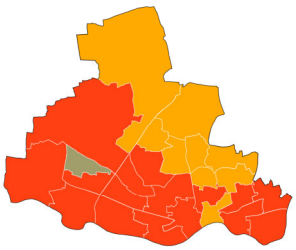

2014

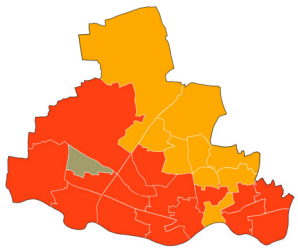

2015

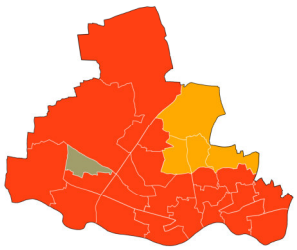

2016

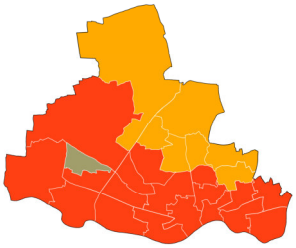

2018

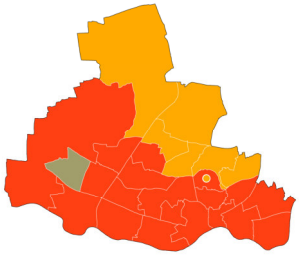

2019

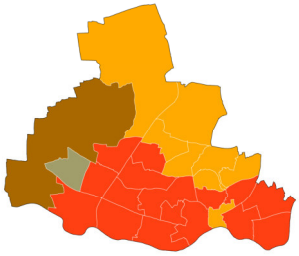

2021

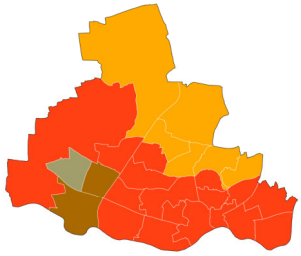

2022

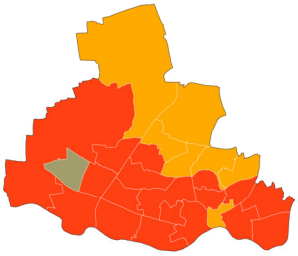

2023

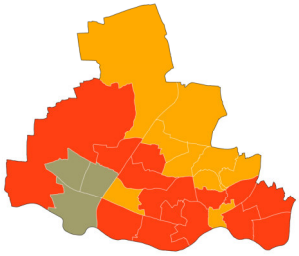

2024

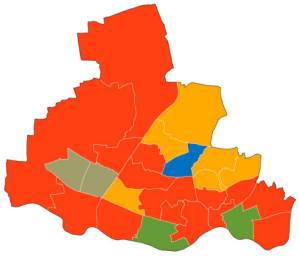

2026

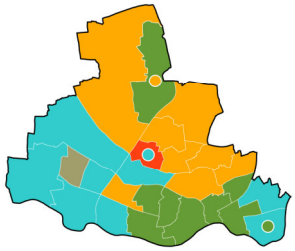

Norfolk boundary changes

▼50	8	▼12	1	▲40	40	▲5	13	▲1	12	▼1	1	▲9	9

Conservatives lose to no overall control (Reform UK minority administration)

Ward history of Norfolk

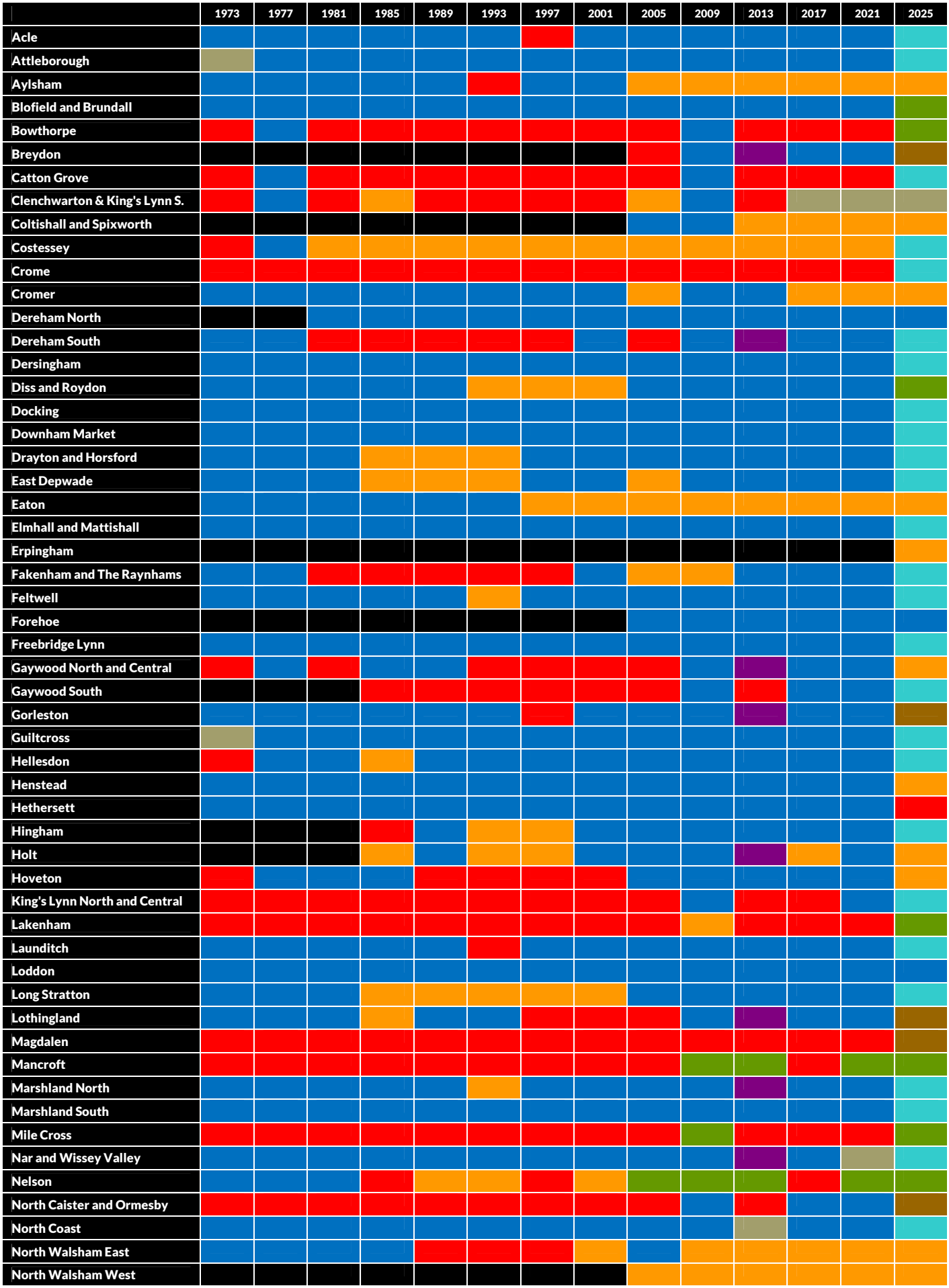

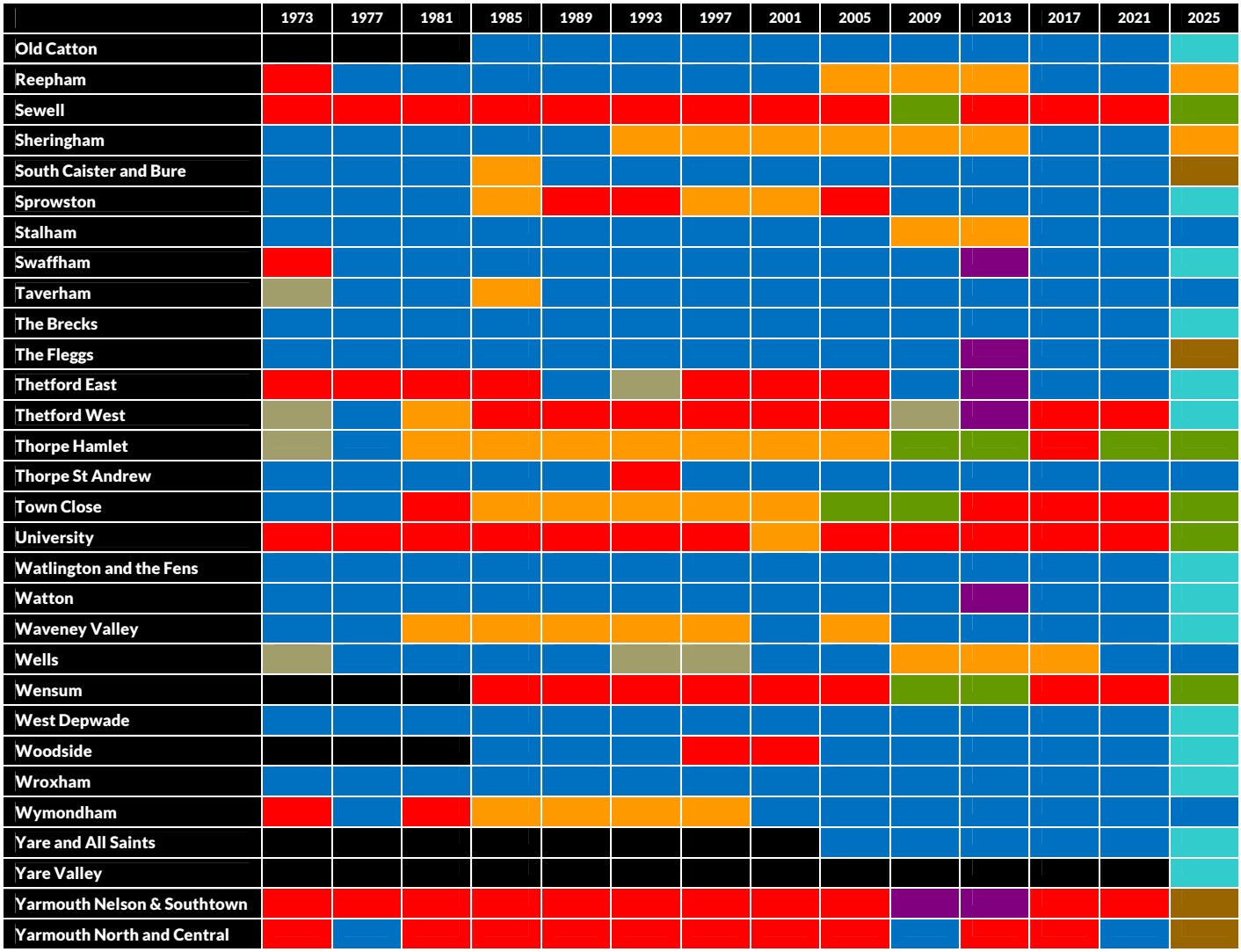

Electoral history of Norfolk

	seats	vote	seats	vote	seats	vote	seats	vote	seats	vote	seats	vote	seats	vote	total	maj
2025	8	19.7	1	10.2	13	14.6	40	31.3	12	16.2	1	3.2	9	4.9	84	
2021	58	49.1	12	21.9	8	15.1							6	13.9	84	32 ●
2017	55	48.8	17	23.2	11	17.4	0	6.0	0	4.0	1	0.7	0	0.0	84	26 ●
2013	40	32.6	14	22.8	10	11.0	15	23.5	4	6.6	1	3.5	0	0.2	84	
2009	48	51.8	1	10.5	11	21.4	1	4.6	7	10.9	0	1.4	0	0.8	84	28 ●
2005	46	39.2	22	26.6	14	27.9	0	0.8	2	4.6	0	0.5	0	0.5	84	8 ●
2001	48	40.2	26	31.9	10	23.0	0	0.0	0	4.2	0	0.6	0	0.0	84	12 ●
1997	36	35.1	34	37.1	13	24.4	0	0.0	0	1.3	1	2.1	0	3.4	84	
1993	34	35.8	32	36.2	16	25.9	0	0.0	0	0.8	2	1.3	0	0.0	84	
1989	47	42.7	28	34.4	9	18.3	0	0.0	0	4.2	0	0.1	0	0.9	84	10 ●
1985	44	40.0	25.	32.3	15	26.8	0	0.0	0	0.1	0	0.6	0	0.2	84	4 ●
1981	51	44.0	27	40.3	4	13.7	0	0.0	0	0.4	1	1.5	0	0.0	83	19 ●
1977	70	64.5	13	30.3	0	3.2	0	0.0	0	0.0	0	1.2	0	0.8	83	56 ●
1973	51	48.4	27	43.7	0	3.4	0	0.0	0	0.0	4	3.3	1	1.3	83	19 ●

Previous vote shares in the Reform UK column are for UKIP

Acle
Broadland and Fakenham

GAIN

Justine Thomas	**Ref**	**1,652**	**39.3**
Jessica Royal	Grn	1,193	28.4
*Lana H. Hempsall	Con	668	15.9
John P. Chapman	Lab	307	7.3
Victor F. Morgan	LD	215	5.1
Grant Nurden	Ind	169	4.0

antecedent: Acle

Attleborough
Mid Norfolk

GAIN

Daniel R. Burcham	**Ref**	**1,433**	**49.0**
Jayne M. Booth	Grn	547	18.7
Taila J. Taylor	Con	542	18.5
Marcia Solloway-Brown	Lab	404	13.8

antecedent: Attleborough

Aylsham
Broadland and Fakenham

Susan Catchpole	**LD**	**1,935**	**45.0**
Paul Freeman	Ref	1,213	28.2
Peter Darling	Con	628	14.6
Thomas Williamson	Grn	338	7.9
Kay Montandon	Lab	186	4.3

antecedent: Aylsham

Blofield and Brundell
Broadland and Fakenham

GAIN

Janet Davis	**Grn**	**1,780**	**36.1**
Peter R. Freeman	Ref	1,449	29.4
David Disney	Con	1,097	22.3
Eleanor R. Mason	LD	304	6.2
Emma J. Covington	Lab	297	6.0

antecedent: Blofield and Brundell

Bowthorpe
Norwich South

GAIN

Amber Smith	**Grn**	**1,089**	**34.8**
Joseph Skipper	Ref	1,003	32.0
*Mike Sands	Lab	711	22.7
Rebeka Jones	Con	195	6.2
Neil Hardman	LD	134	4.3

antecedent: Bowthorpe

Breydon
Great Yarmouth

GAIN

Michael C. French	**First**	**1,824**	**46.0**
John S.M. Cole	Ref	824	20.8
*Carl Smith	Con	584	14.7
Michael Jeal	Lab	318	8.0
Jessica C. Coleman	Grn	308	7.8
Gerald A. Rouse	LD	103	2.6

antecedent: Breydon

Catton Grove
Norwich North

GAIN

Michael Conroy	**Ref**	**988**	**30.6**
Anthony Park	Grn	919	28.5
George Heaney	Lab	857	26.6
Samuel Walker	Con	286	8.9
Nigel Lubbock	LD	174	5.4

antecedent: Catton Grove

Clenchwarton and King's Lynn South
North West Norfolk

***Alexandra E. Kemp**	**Ind**	**1,076**	**39.1**
Gary Archdale	Ref	1,064	38.7
Sheila Young	Con	240	8.7
Steven Rumbelow	Grn	177	6.4
Benjamin Jones	Lab	113	4.1
Ian Swinton	LD	82	3.0

antecedent: Clenchwarton and King's Lynn South

Coltishall and Spixworth
Broadland and Fakenham

***Daniel Roper**	**LD**	**1,805**	**39.4**
Jason C. Squire	Ref	1,288	39.4
Martin L. Murrell	Con	561	12.2
Phoebe Connell	Grn	288	6.3
Jack A. Chapman	Lab	121	2.6

antecedent: Hevingham and Spixworth

Costessey
45% Norwich South | 55% South Norfolk

GAIN

David C. Henson	**Ref**	**1,384**	**32.6**
Gary M. Blundell	Ind	987	23.2
Terence Laidlaw	LD	628	14.8
James Edwards-Scott	Grn	473	11.1
Joshua B. Woolliscroft	Con	408	9.6
Jennifer McCloskey	Lab	366	8.6

antecedent: Costessey

Crome
Norwich North

GAIN

Timothy Day	**Ref**	**1,175**	**35.0**
Paul Guille	Lab	933	27.8
Richard Edwards	Grn	763	22.7
Tod James	Con	310	9.2
Philip Jimenez	LD	175	5.2

antecedent: Crome

Cromer
North Norfolk

***Timothy R.G. Adams**	**LD**	**2,506**	**58.8**
Benjamin A.M. Miles	Ref	1,138	26.7
Angela M. Fitch-Tillett	Con	365	8.6
Rupert S. Eris	Grn	172	4.0
David C. Batley	Lab	80	1.9

antecedent: Cromer

Dereham North and Scarning
Mid Norfolk

Alison M. Webb	**Con**	**1,205**	**37.2**
Andrew M. Keats	Ref	1,106	34.2
Aidan W. Webster	Grn	384	11.9
Linda Goreham	Lab	323	10.0
Charlotte L. Foley	LD	219	6.8

antecedent: Dereham North

Dereham South
Mid Norfolk

GAIN

Robin J. Hunter-Clarke	**Ref**	**1,393**	**42.1**
Phillip J. Duigan	Con	707	21.4
Harry E.J. Clarke	Lab	514	15.6
Benjamin Gibbons	Grn	505	15.3
Karn J.L. Purvis	LD	186	5.6

antecedent: Dereham South

Dersingham
North West Norfolk

GAIN

Lee Jarvis	**Ref**	**1,451**	**36.0**
Angela Dickinson	Con	944	23.4
Alistair Beales	Ind	584	14.5
Naomi Howard	Grn	438	10.9
Keith Ives	LD	349	8.7
Christopher Heneghan	Lab	267	6.6

antecedent: Dersingham

Diss and Roydon
South Norfolk

GAIN

William Porteous	**Grn**	**1,244**	**34.3**
Colin D.M. Sutton	Ref	1,166	32.2
Graham T. Minshull	Con	935	25.8
Pamela Reekie	Lab	142	3.9
Trevor L. Wenman	LD	137	3.8

antecedent: Diss and Roydon

Docking
North West Norfolk

GAIN

Julie Costley	**Ref**	**1,508**	**37.7**
Terence Parish	Ind	985	24.6
*Michael J.B. Chenery	Con	811	20.3
Rachael Windsor	LD	439	11.0
Michelle Carter	Lab	255	6.4

antecedent: Docking

Downham Market
North West Norfolk

Patricia Gould	**Ref**	**1,418**	**39.4**
Anthony White	Con	686	19.1
Douglas Dew	LD	594	16.5
Joshua Osborne	Lab	570	15.8
Pallavi Devulapalli	Ind	330	9.2

antecedent: Downham Market

Drayton and Horsford
50% Broadland and Fakenham
50% Norwich North

Jason F. Butler	**Ref**	**1,512**	**36.5**
Lisa A. Starling	LD	1,076	26.0
Simon D. Woodbridge	Con	801	19.3
Richard Wink	Grn	475	11.5
Glenn J. Springett-Lees	Lab	276	6.7

antecedent: Drayton and Horsford

East Depwade
South Norfolk

Joseph A.T. Kerrison	**Ref**	**1,300**	**28.9**
Edward Gillespie	Grn	1,178	26.1
Clayton J. Hudson	Ind	925	20.5
Trevor Graham	Con	762	16.9
James Eddy	Lab	222	4.9
Murray Gray	LD	118	2.6

antecedent: East Depwade

Eaton
Norwich South

***Brian Watkins**	**LD**	**1,967**	**41.9**
Jane I. Saunders	Grn	932	19.8
Thomas Waterhouse	Ref	729	15.5
Albert Bremner	Lab	619	13.2
Iain Gwynn	Con	453	9.6

antecedent: Eaton

Elmham and Mattishall
Mid Norfolk

Paul W. Carr	**Ref**	**1,418**	**35.1**
*William P. Borrett	Con	1,365	33.8
Mark Foley	LD	516	12.8
Matthew A. Carding-Woods	Grn	479	11.8
Kendra B. Cogman	Lab	265	6.6

antecedent: Elmham and Mattishall

Erpingham
North Norfolk

Callum E. Ringer	**LD**	**2,048**	**47.9**
Deirdre Lomax	Ref	1,265	29.6
Nicholas T. Coppack	Con	602	14.1
Stephen J. Green	Grn	295	6.9
Sarah Freestone	Lab	67	1.6

no antecedent

Fakenham and The Raynhams
Broadland and Fakenham

Robert. I. Jamieson	**Ref**	**1,317**	**37.7**
*Thomas J. Fitzpatrick	Con	1,049	30.0
Joseph E. Leverett	Grn	490	14.0
Mollie E. Stephens	LD	378	10.8
Abigail C. Elton	Lab	221	6.3
Eric P.A. Masters	Ind	41	1.2

antecedent: Fakenham

Feltwell
South West Norfolk

Susan Prigg	**Ref**	**1,669**	**46.0**
*Martin Storey	Con	975	26.8
Alan Holmes	LD	612	16.9
Eamonn McCusker	Lab	299	8.2
Gart Conway	Her	77	2.1

antecedent: Feltwell

Forehoe
24% Mid Norfolk | 76% South Norfolk

***Daniel E. Elmer**	**Con**	**1,184**	**28.3**
Deborah J. Barker	Ref	919	22.0
Deborah H. Sacks	Lab	769	18.4
Carol G. Sharp	Grn	682	16.3
Ian V. Spratt	LD	629	15.0

antecedent: Forehoe

Freebridge Lynn
North West Norfolk

Jacqueline Fry	**Ref**	**1,285**	**32.6**
Simon Ring	Ind	1,069	27.1
Remi Clark	Con	793	20.1
David Irving	LD	296	7.5
Frances Rumbelow	Grn	256	6.5
Joshua Lowe	Lab	243	6.2

antecedent: Freebridge Lynn

Gaywood North & Central
North West Norfolk

Robert Colwell	**LD**	**1,597**	**45.8**
Paul Powers	Ref	1,056	30.3
Lea McGurk	Con	406	11.6
Wilfrid Lambert	Lab	237	6.8
Ian Milburn	Grn	195	5.6

antecedent: Gaywood North and Central

Gaywood South
North West Norfolk

Robert Williams	**Ref**	**791**	**35.6**
Stefan Dicianu	LD	410	18.4
Ade Adeyemo	Con	322	14.5
Joanne Rust	Ind	272	12.2
Theresa Sarjeant	Grn	250	11.3
Timothy Daniel	Lab	178	8.0

antecedent: Gaywood South

Gorleston
Great Yarmouth

Barry S. Gravenell	**First**	**1,581**	**41.4**
Faye M. Morse	Ref	618	16.2
John A. Gethin	Grn	582	15.2
*Graham R. Plant	Con	572	15.0
Jeanette McMullen	Lab	469	12.3

antecedent: Gorleston St Andrew's

Guiltcross
53% Mid Norfolk | 47% South West Norfolk

Jacob R. Allen	**Ref**	**1,797**	**35.9**
John W. Nunn	Con	1,439	28.7
Rachael Carding-Woods	Grn	734	14.6
Nathan Flatman	LD	552	11.0
Terence Land	Lab	489	9.8

antecedent: Guiltcross

Hellesdon
Norwich North

Nicholas Taylor	**Ref**	**1,442**	**34.8**
*Shelagh C. Gurney	Con	1,360	32.8
Lee B. Marsden	Grn	564	13.6
Andrew Lock	Lab	426	10.3
David J. Britcher	LD	356	8.6

antecedent: Hellesdon

Henstead
South Norfolk

James Webber	**LD**	**1,352**	**29.6**
John Wilkinson	Ref	1,282	28.1
*Victor J. Thomson	Con	904	19.8
Martin R. Beckett	Grn	621	13.6
Joshua Horsfall	Lab	401	8.8

antecedent: Henstead

Hethersett
South Norfolk

Benjamin Weston	**Lab**	**1,158**	**26.3**
Peter J. Barker	Ref	1,155	26.3
Kathryn E. Cross	Con	1,133	25.8
Rachel Barrett	Grn	551	12.5
Steven Witt	LD	398	9.1

antecedent: Humbleyard

Hingham
43% Mid Norfolk | 57% South Norfolk

Gary Douglas-Beet	**Ref**	**1,182**	**30.4**
Suzanne Nuri-Nixon	LD	1,008	25.9
*Margaret Dewsbury	Con	851	21.9
Victoria Walters	Grn	525	13.5
Deborah L. Rowden	Lab	319	8.2

antecedent: Hingham

Holt
North Norfolk

Andrew H. Brown	**LD**	**1,783**	**41.6**
Steven Ribbons	Ref	1,336	31.2
Clive F. Hallam	Con	817	19.1
Michael E. Bossingham	Grn	258	6.0
Martyn G.M. Sloman	Lab	92	2.1

antecedent: Holt

Hoveton
North Norfolk

Adam J. Varley	**LD**	**1,833**	**39.6**
Jason Patchett	Ref	1,686	36.5
Kevin T. Bayes	Con	778	16.8
Diane M. Wiles	Grn	234	5.1
Frances M. Kemp	Lab	93	2.0

antecedent: Hoveton and Stalham

King's Lynn North and Central
North West Norfolk

Benjamin Griffin	**Ref**	**740**	**37.6**
Deborah Heneghan	Lab	319	16.2
Joel Blackmur	Grn	308	15.6
Lesley Bambridge	Con	284	14.4
David Mills	LD	143	7.3
Michael De Whalley	Ind	136	6.9
Lorraine Douglas	Comm	39	2.0

antecedent: King's Lynn North and Central

Lakenham
Norwich South

Thomas Ludson	**Grn**	**1,272**	**38.2**
Rosemary Duff	Lab	848	25.5
Richard Eminson	Ref	831	25.0
Robert Hammond	Con	222	6.7
Carol Chilton	LD	157	4.7

antecedent: Lakenham

Launditch
Mid Norfolk

Thomas Dickerson	**Ref**	**1,798**	**39.6**
Mark A. Kiddle-Morris	Con	1,158	25.5
Matthew D. Weatherill	LD	782	17.2
Alison J. Keidan-Cooper	Grn	500	11.0
Howard C.H. Hawkes	Lab	297	6.5

antecedent: Necton and Launditch

Loddon
South Norfolk

Kay F. Mason Billig	**Con**	**1,483**	**28.9**
Alexander T. Ashman	Ref	1,381	26.9
Jeremy B. Rowe	Lab	1,194	23.3
Eric Wareham	Grn	680	13.3
Neil T. Humphries	LD	392	7.6

antecedent: Loddon

Long Stratton
South Norfolk

Karl G.A. Catchpole	**Ref**	**1,517**	**34.6**
John Cook	Ind	974	22.2
John W. Hemmant	Con	669	15.3
Claire Sparkes	Grn	582	13.3
Robert McClenning	LD	339	7.7
Ann M. Reeder	Lab	299	2.4

antecedent: Long Stratton

Lothingland
Great Yarmouth

Jonathan M. Wedon	**First**	**1,708**	**43.1**
Adrian P. Myers	Ref	816	20.6
*Carl A. Annison	Con	670	16.9
Trevor Rawson	Grn	368	9.3
Bernard Williamson	Lab	305	7.7
Gordon S. Smith	LD	95	2.4

antecedent: Lothingland

Magdalen
Great Yarmouth

Kevin C. Huggins	**First**	**1,788**	**49.6**
Nigel E. Light	Ref	677	18.8
Damian A. Elliott	Grn	451	12.5
Trevor J. Wainwright	Lab	429	11.9
Linda J. Phillips	Con	261	7.2

antecedent: Magdalen

Mancroft
Norwich South

Serene Shibli	**Grn**	**1,718**	**56.1**
Paul Buckland	Ref	584	19.1
Cavan Stewart	Lab	418	13.7
Sing O. Lee	Con	186	6.1
Clara Lynch	LD	155	5.1

antecedent: Mancroft

Marshland North
North West Norfolk

***Julian D. Kirk**	**Ref**	**1,792**	**56.6**
Paul McGurk	Con	688	21.7
Robert Archer	Grn	292	9.2
Jason Unsworth	LD	238	7.5
Matthew Bowles	Lab	155	4.9

antecedent: Marshland North

Marshland South
15% North West Norfolk | 85% South West Norfolk

Christina Kiddell	**Ref**	**1,463**	**44.1**
*Chris Dawson	Con	1,240	37.3
Josie Ratcliffe	LD	347	10.5
Heather Fouracre	Lab	192	5.8
Earl Elvis of Outwell	MRL	79	2.4

antecedent: Marshland South

Mile Cross
Norwich North

Helena Wysocki	**Grn**	**1,446**	**48.2**
Craig Barker	Ref	880	29.3
Christine Rumsby	Lab	415	13.8
Georgi Dimitrov	Con	155	5.2
Sean Bennett	LD	105	3.5

antecedent: Mile Cross

Nar and Wissey Valley
63% North West Norfolk | 37% South West Norfolk

Michael Westman	**Ref**	**1,595**	**42.8**
Johnny Martin Smith	Con	708	19.0
Susan Lintern	Ind	640	17.2
Liam Convery	Grn	356	9.5
Matthew Stirrup	Lab	222	6.0
Graham Dent	LD	210	5.6

antecedent: Gayton and Nar Valley

Nelson
Norwich South

***Paul V. Neale**	**Grn**	**2,890**	**60.7**
Michael Howard	Lab	1,045	22.2
Richard Edmunds	Ref	364	7.7
Marlowe North	LD	227	4.8
John Ward	Con	197	4.1
James Nutman	Comm	37	0.8

antecedent: Nelson

North Caister and Ormesby
GAIN

Great Yarmouth

Glenn J. Hurren	**First**	**2,072**	**47.9**
Melanie E. Milligan	Ref	913	21.1
Gary W. Boyd	Con	491	11.4
Thomas S. Garrod	LD	322	7.4
Anne M. Killett	Grn	285	6.6
Brian Pilkington	Lab	241	5.6

antecedent: Caister-on-Sea

North Coast
GAIN

North West Norfolk

Peter Lawrence	**Ref**	**1,283**	**33.2**
Peter Wilkinson	Con	1,226	31.7
Tamara Edmunds	LD	899	23.3
Alison Large	Grn	259	6.7
Kenneth Hubbard	Lab	199	5.2

antecedent: North Coast

North Walsham East
North Norfolk

Lucy D.E. Shires	**LD**	**1,844**	**41.0**
Robert P.H. Reid	Ref	1,287	38.2
Pauline P.M. Porter	Con	352	9.5
Michael H.W. Ward	Grn	163	4.4
Rachel M. Rising	Lab	55	1.5

antecedent:

North Walsham West and Mundesley
North Norfolk

Malcolm J. Gray	**LD**	**1,531**	**41.0**
Oliver Ward	Ref	1,426	38.2
Robert W. Scammell	Con	461	12.3
Raymond G. Mooney	Grn	237	6.3
Jasper W. Haywood	Lab	82	2.2

antecedent: North Walsham West and Erpingham

Old Catton
GAIN

Norwich North

Mark S. Tucker	**Ref**	**1,006**	**30.0**
Antony D. Little	Con	875	26.1
Ian P. Chapman	Grn	628	18.8
William Couzens	Lab	531	15.9
Martin G. Callam	LD	308	9.2

antecedent: Old Catton

Reepham
GAIN

Broadland and Fakenham

David M. Thomas	**LD**	**1,344**	**32.4**
Geraldine M. Gray	Ref	1,317	31.7
Peter Bulman	Con	900	21.7
Sarah C. Morgan	Grn	402	9.7
Joanne Emmerson	Lab	191	4.6

antecedent: Reepham

Sewell
GAIN

Norwich North

"Jenny" Knight	**Grn**	**2,346**	**61.3**
Michelle Gregory	Lab	604	15.8
Alexander Stevens	Ref	563	14.7
Christine Mackie	Con	159	4.2
Helen Arundell	LD	55	4.1

antecedent: Sewell

Sheringham
GAIN

North Norfolk

Elizabeth C. Withington	**LD**	**2,110**	**46.0**
Gary T. Hughes	Ref	1,253	27.3
Gergely Battha-Pajor	Con	800	17.5
Edmund Wright	Grn	339	7.4
Matthew J. Reilly	Lab	82	1.8

antecedent: Sheringham

South Caister and Bure
GAIN

Great Yarmouth

Daniel C. McGrath	**First**	**1,852**	**47.0**
Nicholas S. Dack	Ref	912	23.2
Jennifer Denison	Grn	402	10.2
Ivan L. Murray-Smith	Con	398	10.1
Jennifer Newcombe	Lab	373	9.5

antecedent: West Flegg

Sprowston
GAIN

Norwich North

Stephen M.E. Bailey	**Ref**	**1,623**	**37.6**
*John M. Ward	Con	917	21.2
Bibin Baby	Lab	755	17.5
Ailsa J.C. Marcham	Grn	746	17.3
Derek F.J. Wood	LD	280	6.5

antecedent: Sprowston

Stalham
North Norfolk

Matthew P. Taylor	**Con**	**1,701**	**37.6**
Kevin J. Corrigan	Ref	1,488	32.9
Tyler D. Wragg	LD	924	20.4
Elizabeth A. Dixon	Grn	295	6.5
Richard P. Stowe	Lab	115	2.5

Swaffham
GAIN

South West Norfolk

Jaden Lister	**Ref**	**1,869**	**46.0**
Wendy A. Bensley	Con	1,020	25.1
Sally L. Jones	Grn	509	12.5
Douglas Jefferson	Lab	361	8.9
Victor K. Scrivens	LD	304	7.5

antecedent:

antecedent: South Smallburgh

Taverham
Broadland and Fakenham

***Stuart Clancy**	**Con**	**1,617**	**40.4**
Alice Kemp	Ref	1,109	27.7
Caroline Karimi-Ghovanlou	LD	746	18.7
Hannah A. Moody	Grn	339	8.5
Jake T. Norman	Lab	187	4.7

antecedent: Taverham

The Brecks
GAIN

24% Mid Norfolk | 76% South West Norfolk

Scott Hussey	**Ref**	**2,183**	**44.6**
*Fabian R. Eagle	Con	1,577	32.2
Timothy Soar	Grn	499	10.2
David Blackbourn	Lab	371	7.6
Richard M. McKenny	LD	263	5.4

antecedent: The Brecks

The Fleggs
GAIN

Great Yarmouth

Jason F.W. Hughes	**First**	**1,895**	**41.8**
Adrian D. Rodford	Ref	901	19.9
*James W. Bensly	Con	866	19.1
Rebecca E.A. Durant	Grn	429	9.5
Claire Wardley	Lab	291	6.4
Ivan A. Lees	LD	150	3.3

antecedent: East Flegg

Thetford East
South West Norfolk

Denise Hilton	**Ref**	**1,385**	**42.8**
*Jane L. James	Con	766	23.7
Elizabeth Bernard	Lab	594	18.4
Matthew Bray	Grn	346	10.7
Carol A. Renard	LD	142	4.4

antecedent: Thetford East

Thetford West
South West Norfolk

David R. Bick	**Ref**	**1,110**	**47.9**
Victor Peters	Lab	480	20.7
Jamie Walker	Grn	236	10.2
Paula A. Wood	Con	235	10.1
Carla D.A.A.V. Barreto	Ind	186	8.0
Julie A. Dew	LD	70	3.0

antecedent: Thetford West

Thorpe Hamlet
Norwich South

Joanne Smith	**Grn**	**1,635**	**43.4**
Jane Overhill	Lab	1,054	28.0
Alan Mallett	Ref	587	15.6
Simon Jones	Con	317	8.4
Jeremy Hooke	LD	174	4.6

antecedent: Thorpe Hamlet

Thorpe St Andrew
Norwich North

***Ian J. Mackie**	**Con**	**1,434**	**34.0**
Susan P. Lawn	Ref	1,047	24.9
Eleanor C. Laming	Grn	921	21.9
Sandra C. O'Neill	Lab	531	12.6
Phyllida I.M. Scrivens	LD	279	6.6

antecedent: Thorpe St Andrew

Town Close
Norwich South

Maxine Webb	**Grn**	**1,907**	**44.3**
Lisa Alston	Lab	1,315	30.5
Mark Broome	Ref	534	12.4
Mary Chacksfield	Con	356	8.3
David Fairbairn	LD	197	4.6

antecedent: Town Close

University
Norwich South

Niall Adams	**Grn**	**1,192**	**42.4**
Laura McCartney-Gray	Lab	538	19.2
Jenifer Ashburn	Ref	530	18.9
James Hawketts	LD	433	15.4
Thomas Best	Con	116	4.1

antecedent: University

Watlington and the Fens
6% North West Norfolk
94% South West Norfolk

Olivia Morris	**Ref**	**1,803**	**47.7**
*Brian W.C. Long	Con	980	26.0
Phillip Davies	Lab	383	10.1
Maurice Leeke	LD	340	9.0
Michael Knights	Ind	271	7.2

antecedent: Fincham

Watton
Mid Norfolk

Jack W. White	**Ref**	**1,766**	**46.8**
*Claire R. Bowes	Con	1,090	28.9
Ann P.R. Bowyer	Grn	470	12.5
Robin F. Goreham	Lab	232	6.2
Sheila M. Hodgkinson	LD	213	5.6

antecedent: Watton

Waveney Valley
35% South Norfolk | 65% Waveney Valley

George A.J. Boyd	**Ref**	**1,562**	**34.6**
*Barry M. Stone	Con	1,007	22.3
Vinod Mathani	Grn	891	19.7
Peter R. Harrison	LD	796	17.6
David Reekie	Lab	263	5.8

antecedent: Clavering

Wells
39% Broadland and Fakenham
61% North Norfolk

Alison V. Holliday	**Con**	**1,428**	**32.4**
Roy MacDonald	LD	1,274	28.9
Julia R. Reid	Ref	1,167	26.5
James P. Whitehead	Grn	327	7.4
William R. Gee	Lab	212	4.8

antecedent: Wells

Wensum
Norwich South

Benjamin Price	**Grn**	**1,740**	**49.8**
Kevin Spilling	Ref	883	25.3
Margaret Wheeler	Lab	542	15.5
John Fisher	Con	184	5.3
Gordon Dean	LD	146	4.2

antecedent: Wensum

West Depwade
South Norfolk

Margaret Thomas	**Ref**	**1,611**	**34.3**
Kimberley Carsok	Con	1,374	29.3
Christina F. Kenna	Grn	1,265	26.9
Jacqueline F.E. Ives	LD	284	6.0
Alyson Read	Lab	163	3.5

antecedent: West Depwade

Woodside
Norwich North

Wendy J. Atkinson	**Ref**	**1,007**	**32.9**
Peter J. Harwood	Grn	665	21.7
Edith Jones	Con	621	20.3
Martin A. Booth	Lab	563	18.4
Brian M. Howe	LD	208	6.8

antecedent: Woodside

Wroxham
Broadland and Fakenham

Edward Matthews	**Ref**	**1,328**	**33.8**
*Francine Whymark	Con	1,297	33.0
Andrew Cawdron	Grn	675	17.2
Ian R. Leach	LD	323	8.2
Irene MacDonald	Lab	306	7.8

antecedent: Wroxham

Wymondham
Mid Norfolk

***Robert J. Savage**	**Con**	**1,433**	**35.2**
Gocke Schuler	Ref	1,004	24.6
Paul A. Barrett	Grn	715	17.5
David Roberts	LD	521	12.8
Lowell P. Doheny	Lab	402	9.9

antecedent: Wymondham

Yare and Necton
Mid Norfolk

Kabeer Kher	**Ref**	**2,105**	**44.5**
Marshall P. Bunting	Con	1,224	25.9
Marie P. Brennan	Grn	584	12.3
Jose M. Sisto	Lab	488	10.3
Ulrike C. Behrendt	LD	328	6.9

antecedent: Yare and All Saints

Yare Valley
76% Mid Norfolk
24% South Norfolk

Malcolm D. Latarche	**Ref**	**1,148**	**27.7**
Richard J. Elliott	Con	1,081	26.1
David Evans	Grn	873	21.0
Justin S. Cork	Lab	540	13.0
Desmond Fulcher	LD	506	12.2

no antecedent

Yarmouth Nelson and Southtown
Great Yarmouth

GAIN

Callum Ward-Kendall	**First**	**1,357**	**48.3**
Jack S. Allen	Grn	467	16.6
Alexander I. Brown	Ref	465	16.5
Kerry Robinson-Payne	Lab	303	10.8
Laura M. Candon	Con	141	5.0
Nicholas M. Dyer	LD	77	2.7

antecedent: Yarmouth Nelson and Southtown

Yarmouth North and Central
Great Yarmouth

GAIN

Steven J. Grimmer	**First**	**1,533**	**51.2**
Richard G. Jeffs	Ref	511	17.1
Lewis M. Hall	Grn	349	11.6
Paula Waters-Bunn	Lab	334	11.1
Tamsin E. Lodge	Con	167	5.6
Anthony J. Harris	LD	103	3.4

antecedent: Yarmouth North and Central

Summary of results: Norfolk

	Year	Elec	%Poll	Con	Lab	LD	Grn	Ref	Ind	Other
Acle	2026	8,373	50.3	15.9	7.3	5.1	28.4	39.3	4.0	
	2021	6,945	35.0	54.7	21.0	12.1	12.2			
Attleborough	2026	7,807	37.9	18.5	13.8		18.7	49.0		
	2021	10,013	26.4	61.0	21.4	17.6				
Aylsham	2026	8,566	50.3	14.6	4.3	45.0	7.9	28.2		
	2021	8,563	39.7	42.1	6.0	42.7	6.9		2.3	
Blofield and Brundall	2026	9,310	53.2	22.3	6.0	6.2	36.1	29.4		
	2021	8,132	37.3	58.8	18.4	7.0	15.8			
Bowthorpe	2026	8,206	38.6	6.2	22.7	4.3	34.8	32.0		
	2021	8,616	30.3	29.0	54.3	5.5			11.2	
Breydon	2026	8,009	49.0	14.7	8.0	2.6	7.8	20.8		46.0
	2021	8,764	29.2	63.5	26.6	3.3	6.7			
Catton Grove	2026	8,023	40.3	8.9	26.6	5.4	28.5	30.6		
	2021	7,929	33.4	34.8	49.9	4.0	11.3			
Clenchwarton and King's Lynn South	2026	7,689	35.8	8.7	4.1	3.0	6.4	38.7	39.1	
	2021	7,874	28.1	33.6	8.5				57.9	
Coltishall and Spixworth	2026	8,178	49.9	12.2	2.6	39.4	6.3	39.4		
Hevingham and Spixworth	2021	7,395	35.7	33.3	7.6	59.1				
Costessey	2026	9,626	44.2	9.6	8.6	4.8	11.1	32.6	23.2	
	2021	12,463	29.6	34.4	19.9	37.9	7.7			
Crome	2026	8,327	40.4	9.2	27.8	5.2	22.7	35.0		
	2021	7,187	33.0	40.8	45.2	3.8	10.2			
Cromer	2026	8,297	51.5	8.6	1.9	58.8	4.0	26.7		
	2021	8,211	39.1	33.4	6.5	54.4	5.8			
Dereham North and Scarning	2026	8,090	40.1	37.2	10.0	6.8	11.9	34.2		
Dereham North	2021	8,212	27.3	63.3	27.8	8.9				
Dereham South	2026	9,236	35.9	21.4	15.6	5.6	15.3	42.1		
	2021	8,954	25.8	50.2	43.4	6.4				
Dersingham	2026	8,545	42.3	23.4	6.6	8.7	10.9	36.0	14.5	
	2021	8,787	35.7	73.1	7.6	4.8	14.6			
Diss and Roydon	2026	8,441	43.1	25.8	3.9	3.8	34.3	32.2		
	2021	8,593	36.1	53.6	16.1	21.1	9.2			
Docking	2026	8,616	46.5	20.3	6.4	11.0		37.7	24.6	
	2021	7,597	34.9	56.5	16.9				26.6	
Downham Market	2026	8,545	42.3	19.1	15.8	16.5		39.4	9.2	
	2021	8,597	31.3	51.9	13.8	23.9			10.4	
Drayton and Horsford	2026	9,110	45.5	19.3	6.7	26.0	11.5	36.5		
	2021	8,418	32.4	48.3	11.3	40.5				
East Depwade	2026	9,275	48.7	16.9	4.9	2.6	26.1	28.9	20.5	
	2021	7,948	34.5	62.7	16.7	8.4	12.2			
Eaton	2026	7,995	59.3	7.6	10.4	33.1		15.7	33.1	
	2021	7,393	56.5	23.2	35.3	39.3	9.5			
Elmham and Mattishall	2026	8,581	47.3	33.8	6.6	12.8	11.8	35.1		
	2021	9,453	33.9	64.2	12.4	10.5	12.9			
Erpingham	2026	8,010	53.6	14.1	1.6	47.9	6.9	29.6		

	Year	Elec	%Poll	Con	Lab	LD	Grn	Ref	Ind	Other
Fakenham and The Raynhams	2026	8,600	40.7	30.0	6.3	10.8	14.0	37.7	1.2	
Fakenham	2021	8,445	30.4	51.5	13.9		13.3		21.3	
Feltwell	2026	8,340	43.7	26.8	8.2	16.9		46.0		2.1
	2021	9,869	30.8	65.2	13.7				21.1	
Forehoe	2026	8,467	49.6	28.3	18.4	15.0	16.3	22.0		
	2021	9,594	37.3	45.6	14.9	27.5	10.2			1.8
Freebridge Lynn	2026	8,430	46.8	20.1	6.2	7.5	6.5	32.6	27.1	
	2021	7,475	34.6	64.7	15.6		19.7			
Gaywood North and Central	2026	8,958	39.0	11.6	6.8	45.7	5.6	30.2		
	2021	7,603	24.4	56.1	33.5	7.1				3.3
Gaywood South	2026	7,761	28.7	14.5	8.0	18.4	11.2	35.6	12.2	
	2021	9,365	20.5	46.4	37.0	11.6				5.1
Gorleston	2026	8,127	47.2	15.0	12.3		15.2	16.2		41.4
Gorleston St Andrews	2021	7,800	31.1	56.8	30.5	5.2	7.5			
Guiltcross	2026	11,131	45.2	28.7	9.8	11.0	14.6	35.9		
	2021	8,906	33.7	66.5	20.1	13.4				
Hellesdon	2026	9,181	45.3	32.8	10.3	8.6	13.6	34.8		
	2021	8,958	32.9	59.3	21.7	13.6	5.4			
Henstead	2026	8,745	52.4	19.8	8.8	29.6	13.6	28.1		
	2021	8,949	41.9	46.9	14.1	28.1	11.0			
Hethersett	2026	8,756	50.4	25.8	26.3	9.1	12.5	26.3		
Humbleyard	2021	10,537	38.0	52.5	24.4	10.7	12.4			
Hingham	2026	8,247	47.2	21.9	8.2	25.9	13.5	30.4		
	2021	6,859	39.8	60.8	13.2	9.7	16.3			
Holt	2026	8,494	50.7	19.1	2.1	41.6	6.0	31.2		
	2021	7,442	47.2	47.6	6.1	37.8	8.4			
Hoveton	2026	8,578	54.1	16.8	2.0	39.6	5.1	36.5		
Hoveton and Stalham	2021	7,632	32.5	65.0	11.0	14.2	6.3		3.4	
Kings Lynn North and Central	2026	7,942	24.8	14.4	16.2	7.3	15.6	37.6	6.9	
	2021	7,984	17.3	37.7	34.9	4.8	18.6			4.1
Lakenham	2026	7,871	42.5	6.7	25.5	4.7	38.2	25.0		
	2021	7,215	36.0	31.5	55.9	12.7				
Launditch	2026	9,108	50.0	25.5	6.5	17.2	11.0	39.6		
Necton and Launditch	2021	8,958	37.3	63.3	17.2	5.9	13.6			
Loddon	2026	9,759	52.7	28.9	23.3	7.3	13.3	26.9		
	2021	8,749	42.9	53.9	36.9	9.2				
Long Stratton	2026	9,004	48.8	15.3	6.8	7.7	13.3	34.6	22.2	
	2021	7,975	35.4	62.7	18.3	9.2	9.8			
Lothingland	2026	8,223	48.3	16.9	7.7	2.4	9.3	20.6		43.1
	2021	9,553	28.3	62.6	19.1		5.2		13.1	
Magdalen	2026	8,678	41.7	7.2	11.9		12.5	18.8		49.6
	2021	8,249	27.3	43.6	48.2		8.2			
Mancroft	2026	7,602	40.4	6.1	13.7	5.1	56.1	19.1		
	2021	8,970	39.1	14.9	33.2		51.9			
Marshland North	2026	8,191	38.7	21.7	4.9	7.5	9.2	56.6		
	2021	8,150	25.8	58.2	14.5				27.3	
Marshland South	2026	8,705	38.2	37.3	5.8	10.4		44.1		2.4
	2021	10,361	25.8	62.8	9.5		7.3		20.4	
Mile Cross	2026	7,978	37.8	5.2	13.8	3.5	48.2	29.3		
	2021	7,719	28.2	28.1	49.8	4.9	17.1			
Nar and Wissey Valleys	2026	8,285	45.1	19.0	6.0	5.6	9.5	42.7	17.2	
Gayton and Nar Valley	2021	8,020	35.5	40.9	10.6				48.5	
Nelson	2026	8,188	58.6	4.1	22.0	4.8	60.7	7.6		
	2021	7,246	55.8	8.2	43.7		48.1			
North Caistor and Ormesby	2026	8,131	53.3	11.4	5.6	7.4	6.6	21.1		47.9
Caistor-on-Sea	2021	7,337	33.7	66.9	27.9		5.1			
North Coast	2026	8,119	47.8	31.7	5.1	23.3	6.7	33.2		
	2021	7,125	40.4	64.1	8.8	27.1				
North Walsham East	2026	7,995	46.4	9.5	1.5	49.8	4.4	34.8		
	2021	8,505	34.9	42.3	7.3	43.9	6.4			
North Walsham West and Mundesley	2026	8,073	46.5	12.3	2.2	41.0	6.3	38.2		
North Walsham West and Erpingham	2021	7,671	39.4	42.4	8.5	44.3	11.1			

	Year	Elec	%Poll	Con	Lab	LD	Grn	Ref	Ind	Other
Old Catton	2026	7,047	47.7	26.1	15.9	9.2	18.8	30.0		
	2021	6,660	35.7	59.7	24.4	6.4	9.5			
Reepham	2026	8,364	49.8	21.7	4.6	32.4	9.7	31.7		
	2021	6,872	40.9	49.3	7.9	31.7	11.0			
Sewell	2026	7,849	49.2	4.3	16.2	1.5	62.9	15.1		
	2021	7,790	32.2	12.8	45.3	1.6	40.2			
Sheringham	2026	8,829	52.1	17.5	1.8	46.0	7.4	27.3		
	2021	6,821	45.6	51.1	5.5	37.2	4.8			1.4
South Caister and Bure	2026	7,869	50.3	10.1	9.5		10.2	23.2		47.0
West Flegg	2021	6,483	32.7	68.2	13.7	3.9	14.2			
Sprowston	2026	9,046	48.0	21.2	17.5	6.5	17.3	37.6		
	2021	9,261	35.1	53.9	35.3	4.3	6.5			
Stalham	2026	8,851	51.2	37.6	2.5	20.4	6.5	32.9		
South Smallburgh	2021	7,144	41.5	46.6	4.5	39.3	6.7		2.9	
Swaffham	2026	9,855	41.4	25.1	8.9	7.5	12.5	46.0		
	2021	8,740	29.6	68.6	16.6	5.7	9.1			
Taverham	2026	7,735	51.8	40.4	4.7	18.7	8.5	27.7		
	2021	7,624	34.9	59.1	13.2	21.5	6.1			
The Brecks	2026	10,160	48.3	32.2	7.6	5.4	10.2	44.6		
	2021	9,359	32.8	71.3	13.6	5.6	9.5			
The Fleggs	2026	8,511	53.4	19.1	6.4	3.3	9.5	19.9		41.8
East Flegg	2021	7,910	34.8	72.3	14.1	1.6	12.0			
Thetford East	2026	9,283	35.0	23.7	18.4	4.4	10.7	42.8		
	2021	7,805	24.2	51.7	36.6	6.1				5.6
Thetford West	2026	8,487	27.4	10.1	20.7	3.0	10.2	47.9	8.0	
	2021	9,634	22.2	34.0	56.9	4.8			4.3	
Thorpe Hamlet	2026	8,223	46.1	8.4	28.0	4.6	43.4	15.6		
	2021	8,620	45.0	20.6	36.8		42.6			
Thorpe St Andrew	2026	8,125	52.1	34.0	12.6	6.6	21.9	24.9		
	2021	8,310	38.5	53.7	18.1	6.2	22.0			
Town Close	2026	8,176	52.9	8.3	30.5	4.6	44.3	12.4		
	2021	9,594	42.4	21.6	53.9	6.8	17.7			
University	2026	6,831	41.3	4.1	19.2	15.4	42.4	18.9		
	2021	5,300	35.7	19.9	51.7	6.2	22.1			
Watlington and The Fens	2026	8,957	42.2	25.9	10.1	9.0		47.7	7.2	
Fincham	2021	8,641	29.3	59.6	15.6				24.8	
Watton	2026	9,975	38.0	28.9	6.2	5.6	12.5	46.8		
	2021	9,864	26.0	66.2	12.8	6.0	14.9			
Waveney Valley	2026	8,788	51.6	22.3	5.8	17.6	19.7	34.6		
Clavering	2021	9,056	39.4	49.2	10.4	26.7	13.7			
Wells	2026	8,932	49.5	32.4	4.8	28.9	7.4	26.5		
	2021	6,681	39.5	49.8	7.8	34.7	7.7			
Wensum	2026	9,140	38.5	5.3	15.5	4.2	49.8	25.3		
	2021	8,158	32.8	23.0	52.1	4.0	20.9			
West Depwade	2026	8,447	55.8	29.3	3.5	6.0	26.9	34.3		
	2021	9,243	40.7	43.6	12.8	10.5	9.3		23.7	
Woodside	2026	7,148	43.0	20.3	18.4	6.8	21.7	32.9		
	2021	8,390	35.7	50.6	35.4	3.9	12.1			
Wroxham	2026	8,292	47.5	33.0	7.8	8.2	17.2	33.8		
	2021	8,274	34.7	62.7	15.3	10.0	12.0			
Wymondham	2026	8,329	49.1	35.2	9.9	12.8	17.5	24.6		
	2021	10,959	36.6	46.3	14.1	32.9	6.6			
Yare and Necton	2026	9,720	48.8	25.9	10.3	6.9	12.3	44.5		
Yare and All Saints	2021	8,123	31.8	67.5	14.5	5.9	12.1			
Yare Valley	2026	9,916	41.9	26.1	13.0	12.2	21.0	27.7		
Yarmouth Nelson and Southtown	2026	7,955	35.5	5.0	10.8	2.7	16.6	16.5		48.3
	2021	9,016	19.1	40.0	44.6	4.6	6.4			4.4
Yarmouth North and Central	2026	8,476	35.5	5.6	11.1	3.4	11.6	17.1		51.2
	2021	9,001	25.3	46.4	30.8	3.9	4.0		9.4	5.4

2005

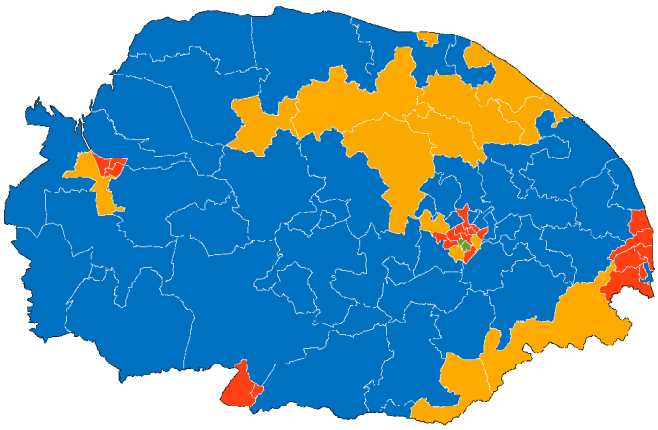

2009

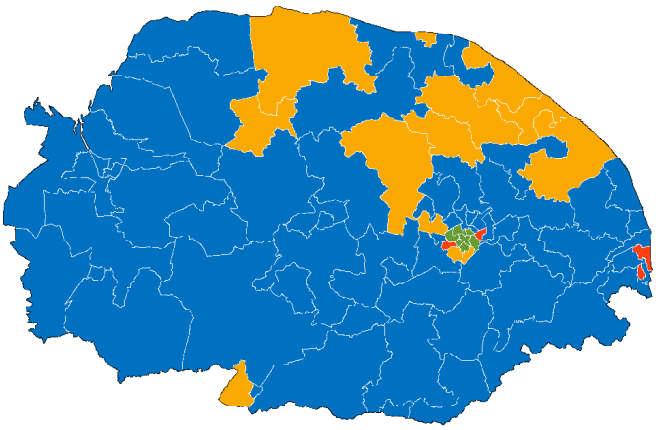

2013

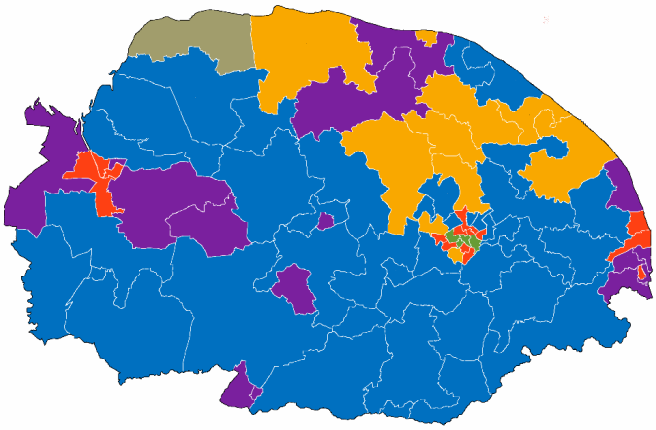

2017

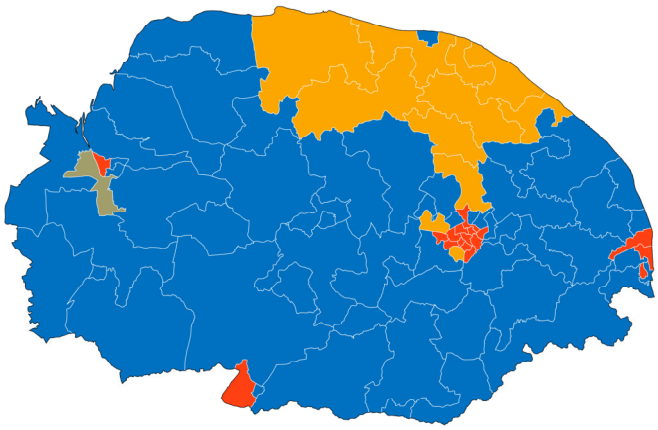

2021

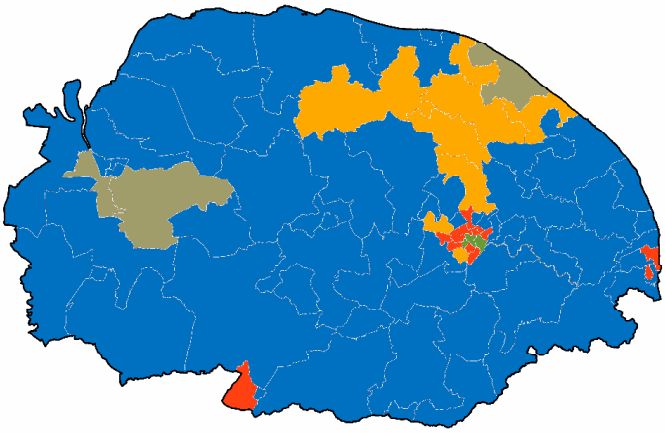

2026

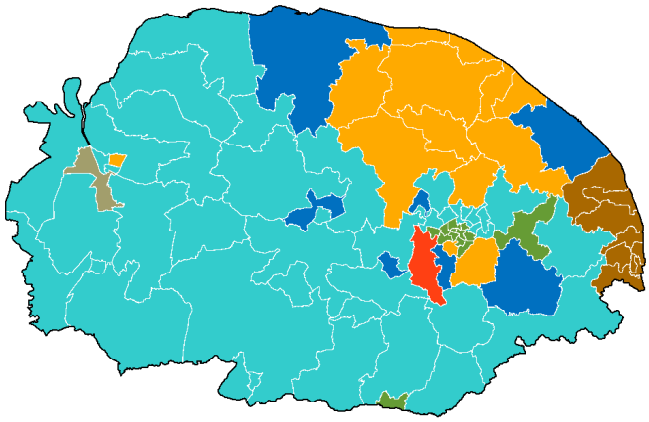

North East Lincolnshire

0	10	0	11	14	14	1	3	0	0	0	4
▼9		▼4		▲14		◆		◆		▼1	

Council remains under no overall control (Reform UK minority administration)

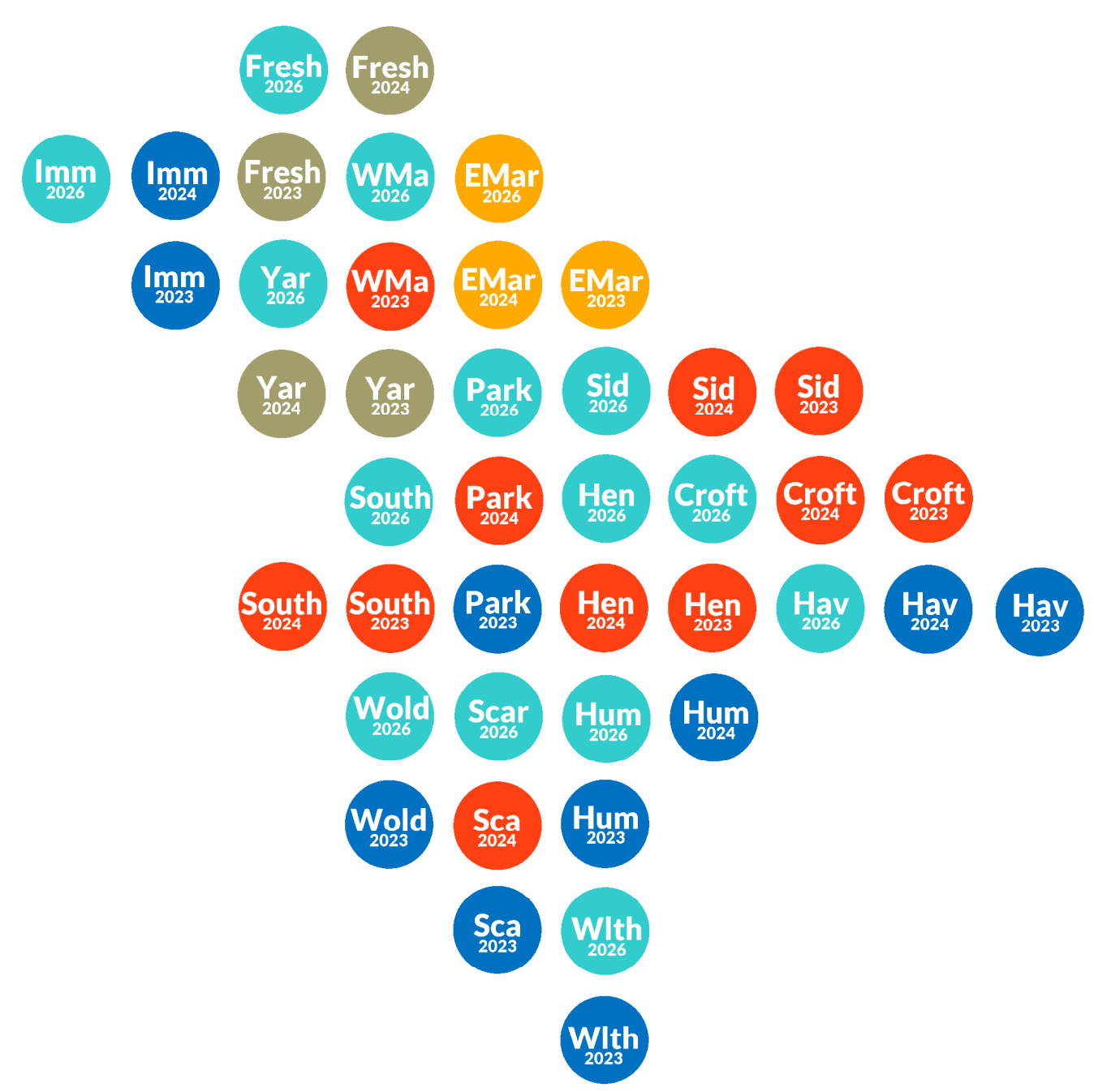

North East Lincolnshire council-wide results

	seats	vote	seats	vote	seats	vote	seats	vote	seats	vote	seats	vote	total	maj	
2026	10	18.1	11	14.3	14	46.1	3	6.6	0	8.1	4	6.8	15		
2024	19	36.2	15	40.7	0	0.0	3	10.9	0	0.0	5	12.2	12		
2023	27	41.7	9	38.5	0	0.0	3	7.0	0	0.0	3	12.8	15	12	●
2022	30	48.3	8	35.5	0	0.0	3	8.7	0	0.0	1	7.5	15	18	●
2021	31	55.7	8	28.2	0	0.0	3	8.4	0	0.0	0	7.7	12	20	●
2019	24	50.0	14	27.1	1	10.8	4	6.8	0	0.7	1	4.6	15	5	●
2018	19	49.5	20	31.3	0	5.5	4	6.6	0	2.8	0	4.3	15		
2016	11	29.2	19	35.7	7	18.7	5	10.8	0	2.5	7	3.1	12		
2015	10	31.1	20	32.2	9	25.6	3	6.7	0	2.0	9	2.3	15		
2014	10	24.6	21	25.8	8	35.5	3	7.8	0	1.8	8	4.5	15		
2012	12	23.5	25	42.6	1	18.0	4	13.3	0	1.2	1	1.4	12	8	●
2011	14	31.1	19	35.8	0	9.4	9	18.5	0	0.2	0	5.0	15		
2010	15	32.2	10	28.1	0	9.1	15	26.6	0	0.0	2	4.0	15		
2008	16	38.2	4	22.6	0	0.0	20	29.5	0	0.0	2	9.7	12		
2007	15	35.0	6	24.9	0	0.0	19	30.2	0	1.1	2	8.8	15		
2006	15	33.6	6	32.6	0	0.0	17	24.4	0	1.6	4	7.8	15		
2004	15	25.1	7	32.9	0	0.0	16	22.4	0	0.0	4	19.6	12		
2003	16	29.8	7	29.9	0	0.0	15	29.3	0	0.0	4	11.0	42		
1999	11	25.1	22	40.6	0	0.0	5	23.2	0	0.0	4	11.1	42	2	●
1995	2	18.8	32	44.9	0	0.0	7	24.2	0	0.0	1	12.1	42	22	●

Cleethorpes district

1991	13	30.3	16	27.8	0	0.0	11	36	0	0.0	1	5.9	41		
1987	11	32.8	11	23.6	0	0.0	15	37.6	0	0.0	4	6.0	41		
1983	16	35.3	8	18.3	0	0.0	8	24.0	0	0.0	9	22.5	41		
1979	10	35.9	16	22.9	0	0.0	4	12.8	0	0.0	11	28.4	43		
1976	12	32.1	12	16.7	0	0.0	7	20.6	0	0.0	17	30.6	48		
1973	9	25.2	14	28.4	0	0.0	6	11.1	0	0.0	37	35.4	48		

Great Grimsby district

1994	8	18.2	28	50.9	0	0.0	6	25.1	0	0.0	3	5.9	15	11	●
1992	13	46.0	29	42.4	0	0.0	2	9.3	0	0.0	1	2.3	16	13	●
1991	12	35.9	30	45.1	0	0.0	2	12.4	0	0.0	1	6.7	15	15	●
1990	12	25.6	30	62.9	0	0.0	2	8.2	0	0.0	1	3.4	15	15	●
1988	13	34.3	28	54.2	0	0.0	3	10.1	0	0.0	1	1.4	15	11	●
1987	12	32.8	26	37.2	0	0.0	6	25.8	0	0.0	1	4.2	15	7	●
1986	14	25.5	24	52.8	0	0.0	6	21.7	0	0.0	1	0.0	15	3	●
1984	18	31.4	19	43.7	0	0.0	7	25.0	0	0.0	1	0.0	16		
1983	18	36.2	22	34.8	0	0.0	4	24.5	0	0.0	1	4.6	15		
1982	18	41.3	24	29.5	0	0.0	3	29.1	0	0.0	0	0.0	15	3	●
1980	16	36.9	29	55.4	0	0.0	0	2.3	0	0.0	0	5.4	16	13	●
1979	17	40.5	27	48.5	0	0.0	0	7.8	0	0.0	1	3.1	45	9	●
1976	23	45.8	13	32.4	0	0.0	5	18.0	0	0.0	1	3.8	42	4	●
1973	14	32.6	20	33.1	0	0.0	7	27.4	0	0.0	1	6.8	42		

Ward history of North East Lincolnshire

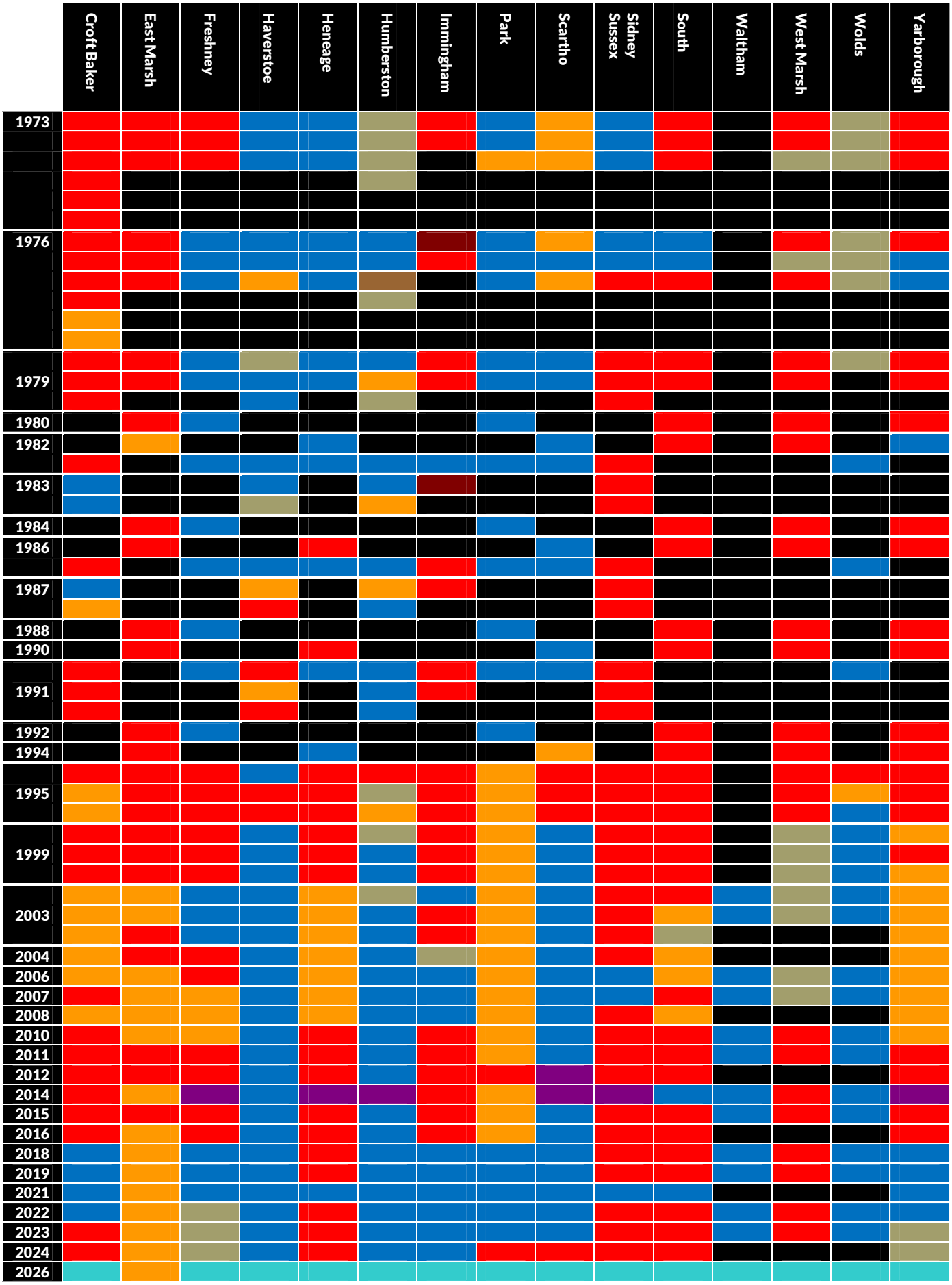

Croft Baker
Great Grimsby and Cleethorpes

***Oliver D.W. Freeston**	**Ref**	**1,539**	**51.4**	
Janet Mager	Lab	596	19.9	- 17.3
Leon Brown	Grn	414	13.8	+ 9.0
Robert Tutass	Con	246	8.2	- 43.5
Andrew Harrison	LD	98	3.3	
George K. Georgiou	Ind	88	2.9	- 1.5
Julian D. Best	TUSC	13	0.4	- 1.6

East Marsh
Great Grimsby and Cleethorpes

***Steve Beasant**	**LD**	**675**	**45.3**	**- 24.5**
Megan T. Dennis	Ref	515	34.5	
Idee Charles	Lab	145	9.7	- 9.4
Megan N. Hussey	Grn	110	7.4	
Callum T. Procter	Con	37	2.5	- 8.6
Lee Coulbeck	TUSC	9	0.6	

Freshney
Great Grimsby and Cleethorpes

Karen A. Batson	**Ref**	**939**	**39.6**	
Dawn Merryweather	Ind	835	35.2	
Wendy M. Draper	Lab	231	9.8	- 21.5
David Christie	Con	200	8.4	- 24.8
Simon Tatam	Grn	120	5.1	
Scarlett O. Lockhart	LD	44	1.9	

Haverstoe
Great Grimsby and Cleethorpes

Samuel J. Grice	**Ref**	**1,756**	**49.7**	
*Margaret Cracknell	Con	1,020	28.9	- 39.1
Ian Townsend	Lab	425	12.0	- 20.0
Joanna Craig	Grn	318	9.0	
Paul A. Wood	TUSC	15	0.4	

Heneage
Great Grimsby and Cleethorpes

Ingrid Oliver	**Ref**	**1,064**	**44.5**	
Brian W. Barrett	LD	565	23.6	- 6.7
*Kevin G. Shutt	Lab	446	18.6	- 22.0
Leila Gomez Fernandez	Grn	183	7.7	
Mark Smith	Con	109	4.6	- 22.8
John S. Stiff	TUSC	14	0.6	- 1.0
Chris Stephenson	SDP	11	0.5	

Humberston and New Waltham
Brigg and immingham

Simon J. Taylor	**Ref**	**2,032**	**49.2**	
*Stephen W. Harness	Con	1,200	29.2	- 41.3
Sylvia M. Moss	Lab	396	9.6	- 19.9
Michael R. Tobin	Grn	314	7.6	
Steven Hocknell	LD	180	4.4	

Immingham
Brigg and immingham

Blake E. Russell	**Ref**	**1,481**	**51.5**	
*Stewart Swinburn	Con	640	22.3	- 33.0
David A. Watson	Lab	374	13.0	- 20.8
Jay P.D. Fraser	Grn	251	8.7	
Luiza-Elena Oancea	LD	103	3.6	
David Mitchell	TUSC	26	0.9	- 0.9

Park
Great Grimsby and Cleethorpes

Nigel Oliver	**Ref**	**1,214**	**37.4**	
Amelia Bateman-Young	Lab	773	23.8	- 19.9
*Paul Silvester	Con	587	18.1	- 38.2
James H. Gill	Grn	446	13.8	
David M. De Freitas	LD	208	6.4	
Heather Davis	TUSC	15	0.5	

Scartho
Brigg and Immingham

Anthony Charlesworth	**Ref**	**1,579**	**44.3**	
*Ronald E. Shepherd	Con	891	25.0	- 31.3
Denis Doyle	Lab	593	16.6	- 27.1
Gabrielle S. Oliver	Grn	330	9.3	
Robert Wressell	LD	172	4.8	

Sidney Sussex
Great Grimsby and Cleethorpes

Robert Callison	**Ref**	**1,161**	**60.8**	
Lauren J. Smith	Lab	365	19.1	- 29.7
Joanne Christie	Con	226	11.8	- 32.7
Zachary Kellerman	LD	119	6.2	
Mark P. Gee	TUSC	37	1.9	- 4.8

South
Great Grimsby and Cleethorpes

Paul D. Batson	**Ref**	**1,081**	**56.9**	
Carole Doherty	Lab	420	22.1	- 30.2
Charlotte Croft	Con	211	11.1	- 27.3
Alastair C. Grigg	LD	143	7.5	
William Ward	TUSC	46	2.4	+ 0.5

Waltham
Brigg and Immingham

James R. Sawkins	**Ref**	**1,037**	**42.0**	
*Nicholas R. Pettigrew	Con	956	38.7	- 30.4
Victoria Hartung	Lab	202	8.2	- 22.7
Lorna J. Kirman	Grn	177	7.2	
Gemma Marshall	LD	98	4.0	

West Marsh
Great Grimsby and Cleethorpes

Tanya Brasted	**Ref**	**574**	**49.7**	
*Kathryn H. Wheatley	Lab	259	22.4	- 30.3
David P. Dade	Grn	156	7.2	
Daniel Westcott	Con	74	6.4	
Aharon K.R. Wharton	LD	54	4.7	
Angela Kingston	NHP	38	3.3	

Wolds
Brigg and Immingham

Darren J. Mayne	**Ref**	**953**	**33.8**	
Jack E. Hilton	Ind	914	32.4	
Christine E. Vickers	Con	547	19.4	- 30.6
Jonathan M. Kirman	Grn	171	6.4	- 0.6
France Bovill	Lab	153	5.4	- 13.0
Ryan A. Aisthorpe	LD	85	3.0	- 20.6

Yarborough
Great Grimsby and Cleethorpes

John R. Mills	**Ref**	**1,272**	**48.6**	
Angela H. Greenfield		655	25.0	
Darci O. Metcalf	Lab	247	9.4	- 38.4
*James D. Cairns	Con	193	7.4	- 44.8
Oliver Sheldrake	Grn	188	7.2	
Jason M. Neilson	LD	64	2.4	

Summary of results: North East Lincolnshire

	Year	Elec	%Poll	Con	Lab	LD	Grn	Ref	Ind	Other
Croft Baker	2026	8,439	35.5	8.2	19.9	3.3	13.8	51.4	2.9	0.4
	2024	8,320	23.2	34.3	65.7					
	2023	8,290	22.6	42.1	52.2					5.8
	2022	8,408	27.9	51.7	37.2		4.8		4.4	2.0
East Marsh	2026	6,846	21.8	2.5	9.7	45.3	7.4	34.5		0.6
	2024	6,840	13.7	8.8	33.4	57.8				
	2023	6,851	16.0	7.5	34.2	55.7				2.6
	2022	6,716	17.0	11.1	19.1	69.8				
Freshney	2026	6,978	34.1	8.4	9.8	1.9	5.1	39.6	35.2	
	2024	7,168	25.7	18.0	23.7	2.1			54.7	1.5
	2023	7,136	29.2	20.4	29.8				49.8	
	2022	7,118	29.7	33.2	31.3				35.5	
Haverstoe	2026	7,823	45.3	28.9	12.0		9.0	49.7		0.4
	2024	7,934	28.9	59.1	30.7	7.6				2.6
	2023	7,908	29.7	63.0	32.7					4.3
	2022	7,903	32.9	68.0	32.0					
Heneage	2026	8,096	30.2	4.6	18.6	23.6	7.7	44.5		1.0
	2024	7,894	19.0	23.5	48.4	22.8				5.3
	2023	7,890	20.2	32.2	56.2	7.7				3.8
	2022	7,892	23.4	27.4	40.6	30.3				1.6
Humberston and New Waltham	2026	10,595	39.0	29.2	9.6	4.4	7.6	49.2		
	2024	9,871	23.0	56.0	30.3	10.6				3.1
	2023	9,892	24.8	63.7	36.3					
	2022	9,661	27.0	70.5	29.5					
Immingham	2026	8,966	32.1	22.3	13.0	3.6	8.7	51.5		0.9
	2024	8,921	20.3	42.0	41.5	12.2				4.3
	2023	8,889	20.5	48.8	35.6				13.1	2.5
	2022	8,853	23.5	55.3	33.8				9.1	1.8
Park	2026	8,735	37.2	18.1	23.8	6.4	13.8	37.4		0.5
	2024	8,674	28.8	38.1	43.4	15.3				3.1
	2023	8,679	25.3	40.0	34.1	17.8	5.8			2.4
	2022	8,686	27.7	40.5	27.8	29.1				2.6
Scartho	2026	9,378	38.1	25.0	16.6	4.8	9.3	44.3		
	2024	8,955	27.0	44.6	46.5	6.5				2.4
	2023	8,910	28.3	53.6	43.9					2.5
	2022	8,848	31.2	56.3	43.7					
Sidney Sussex	2026	8,061	26.4	11.8	19.1	6.2		60.8		1.9
	2024	7,877	16.7	31.0	50.7	9.5				8.8
	2023	7,897	18.7	37.1	54.0					8.9
	2022	7,971	21.3	44.5	48.8					6.7
South	2026	8,609	22.2	11.1	22.1	7.5		56.9		2.4
	2024	8,659	15.6	26.2	55.0	5.6			10.9	2.3
	2023	8,636	15.1	24.5	58.0		15.8			1.7
	2022	8,677	16.1	38.4	52.3					9.2
Waltham	2026	5,827	42.5	38.7	8.2	4.0	7.2	42.0		
	2023	5,604	30.7	61.4	29.9		8.6			
	2022	5,551	32.4	69.1	30.9					
West Marsh	2026	5,259	22.1	6.4	22.4	4.7	13.5	49.7		3.3
	2023	5,116	16.4	12.2	49.3	12.8			23.1	2.5
	2022	5,177	16.7		52.7				47.3	
Wolds	2026	6,629	42.6	19.4	5.4	3.0	6.1	33.8	32.4	
	2023	6,215	28.3	42.8	15.7	36.1	5.4			
	2022	6,094	28.8	51.0	18.4	23.6	7.0			
Yarborough	2026	8,496	31.0	7.4	9.4	2.4	7.2	48.6	25.0	
	2024	8,552	21.0	19.3	26.7	2.7			50.0	1.3
	2023	8,512	21.5	24.7	29.9				44.1	1.3
	2022	8,613	20.2	52.2	47.8					

1995

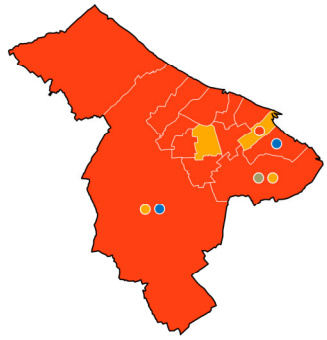

1999

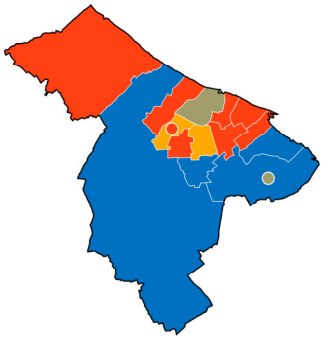

2003

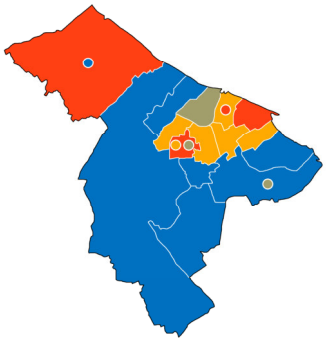

2004

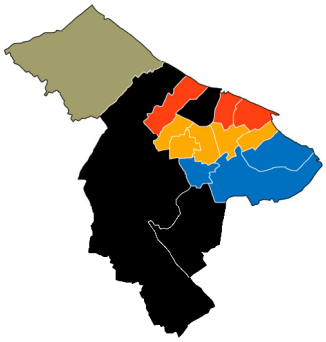

2006

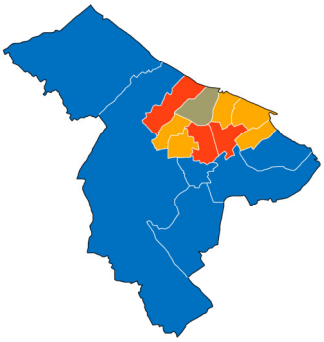

2007

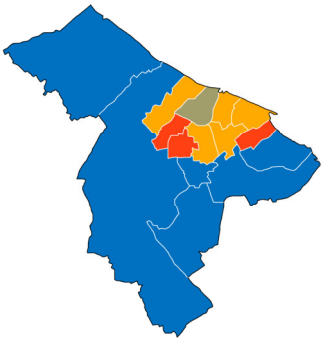

2008

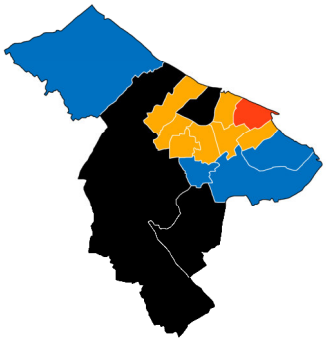

2010

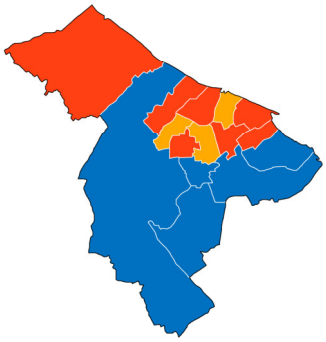

2011

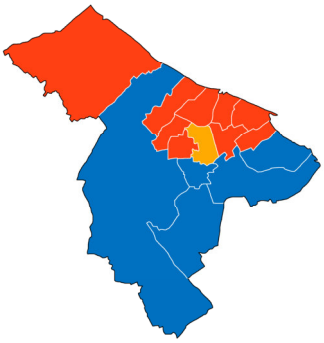

2012

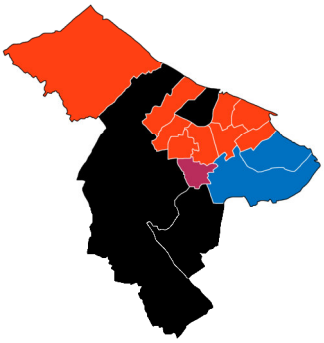

2014

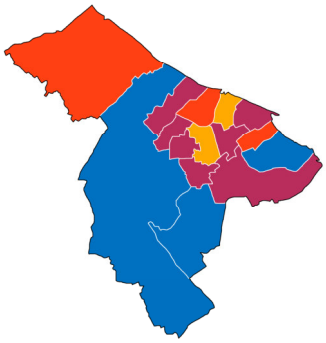

2015

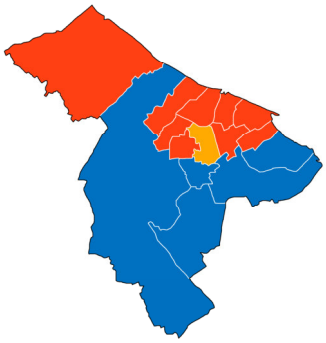

2016

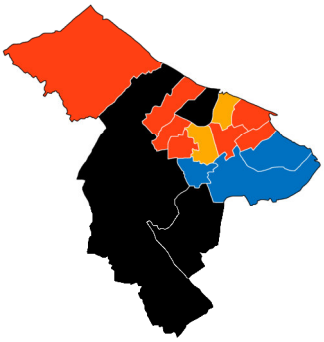

2018

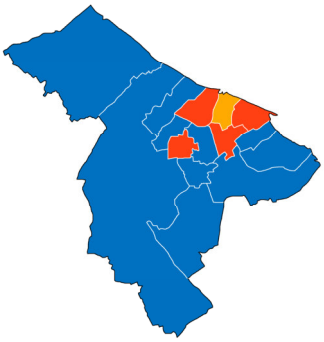

2019

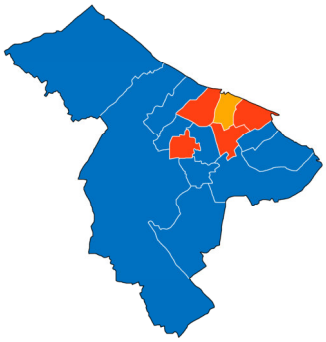

2021

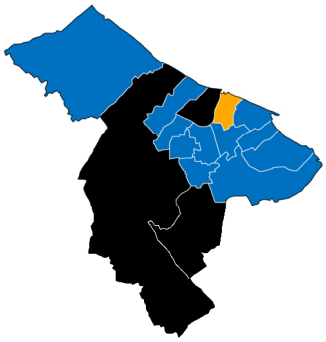

2022

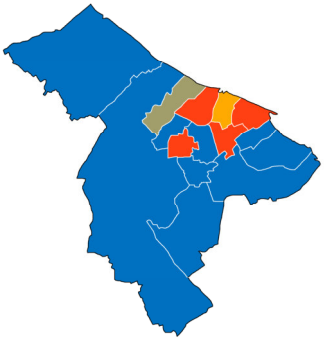

2023

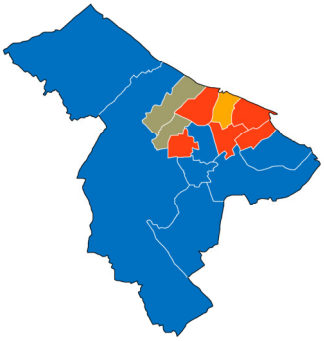

2024

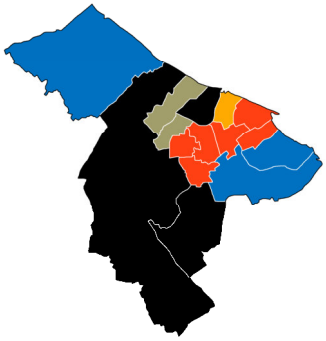

2026

North Tyneside

2	8	5	38	10	11	0	0	2	2	1	1
◆		▲ 6		▲ 11		◆		▲ 2		◆	

Labour retain control - majority: 16 seats



North Tyneside council-wide results

	seats	vote	seats	vote	seats	vote	seats	vote	seats	vote	seats	vote	total	maj	
2026	8	14.4	38	29.1	11	31.1	0	2.3	2	19.8	1	3.2	20	16	●
2024	8	19.0	51	45.6	0	4.3	0	3.1	0	18.5	1	9.5	60	42	●
2023	9	27.6	51	54.6	0	0.5	0	1.6	0	10.0	0	5.7	20	42	●
2022	9	28.8	51	54.6	0	0.0	0	3.4	0	9.4	0	3.8	20	42	●
2021	9	34.0	51	48.6	0	1.0	0	6.9	0	7.8	0	1.7	20	42	●
2019	7	27.1	52	49.1	0	16.7	1	1.7	0	4.9	0	0.5	20	44	●
2018	6	31.8	53	56.8	0	1.6	1	5.9	0	2.5	0	1.4	20	46	●
2016	7	26.5	51	53.6	0	11.4	2	4.4	0	0.5	0	3.6	20	42	●
2015	9	27.4	49	51.8	0	15.7	2	2.9	0	1.9	0	0.3	20	38	●
2014	12	24.9	44	47.1	0	19.8	4	4.4	0	0.2	0	3.6	20	28	●
2012	13	34.2	43	58.1	0	0.0	3	7.3	0	0.0	1	0.4	20	26	●
2011	19	34.3	35	54.2	0	0.0	6	9.7	0	0.5	0	1.3	20	10	●
2010	24	32.5	29	49.1	0	0.0	7	15.1	0	1.3	0	2.0	20		
2008	31	44.2	21	37.4	0	0.0	8	15.6	0	0.3	0	2.5	20	2	●
2007	28	40.7	23	39.9	0	0.3	9	15.5	0	0.2	0	3.4	20		
2006	28	40.7	23	38.5	0	0.0	8	15.7	0	0.0	1	5.1	20		
2004	27	34.9	26	35.5	0	0.0	7	24.5	0	0.0	0	5.1	60		
2003	21	37.8	31	42.7	0	0.0	8	18.9	0	0.0	0	0.6	20	2	●
2002	19	36.1	34	38.1	0	0.0	7	25.3	0	0.0	0	0.5	20	8	●
2000	17	38.8	34	42.8	0	0.0	9	17.4	0	0.0	0	1.0	20	8	●
1999	13	29.3	38	50.5	0	0.0	8	19.2	0	0.0	1	1.0	20	16	●
1998	8	30.2	43	50.4	0	0.0	7	17.7	0	0.0	2	1.7	20	26	●
1996	8	26.0	45	55.3	0	0.0	6	14.1	0	0.4	1	4.2	20	30	●
1995	12	21.3	42	65.6	0	0.0	6	10.5	0	0.0	0	2.6	20	24	●
1994	16	23.0	36	55.9	0	0.0	8	16.4	0	1.6	0	3.1	20	12	●
1992	16	40.4	37	40.2	0	0.0	7	18.1	0	1.3	0	0.0	20	14	●
1991	15	9.7	38	46.8	0	0.0	5	21.4	0	1.6	2	20.5	20	16	●
1990	15	23.7	38	55.2	0	0.0	5	18.8	0	2.3	2	0.0	20	16	●
1988	16	27.7	34	52.9	0	0.0	6	19.2	0	0.2	4	0.0	20	8	●
1987	16	28.5	31	45.2	0	0.0	9	26.2	0	0.0	4	0.1	20	2	●
1986	18	24.0	28	44.4	0	0.0	7	24.1	0	0.0	7	7.5	20		
1984	20	30.4	33	47.0	0	0.0	6	22.6	0	0.0	1	0.0	20	6	●
1983	21	34.4	33	41.6	0	0.0	5	23.0	0	0.0	1	1	20	6	●
1980	20	33.1	32	35.6	0	0.0	7	29.0	0	0.0	1	2.3	60	4	●
1980	30	46.7	45	47.0	0	0.0	0	2.7	0	0.0	3	3.6	2	12	●
1979	31	42.7	44	50.3	0	0.0	0	4.4	0	0.0	3	2.6	26	10	●
1978	32	44.3	43	41.5	0	0.0	0	5.8	0	0.0	3	8.4	26	8	●
1976	28	47.9	44	36.5	0	0.0	2	9.9	0	0.0	4	5.7	26	10	●
1975	24	51.0	46	30.5	0	0.0	4	11.7	0	0.0	4	6.8	26	13	●
1973	19	29.3	47	43.4	0	0.0	7	10.9	0	0.0	5	16.4	78	16	●

Ward history of North Tyneside

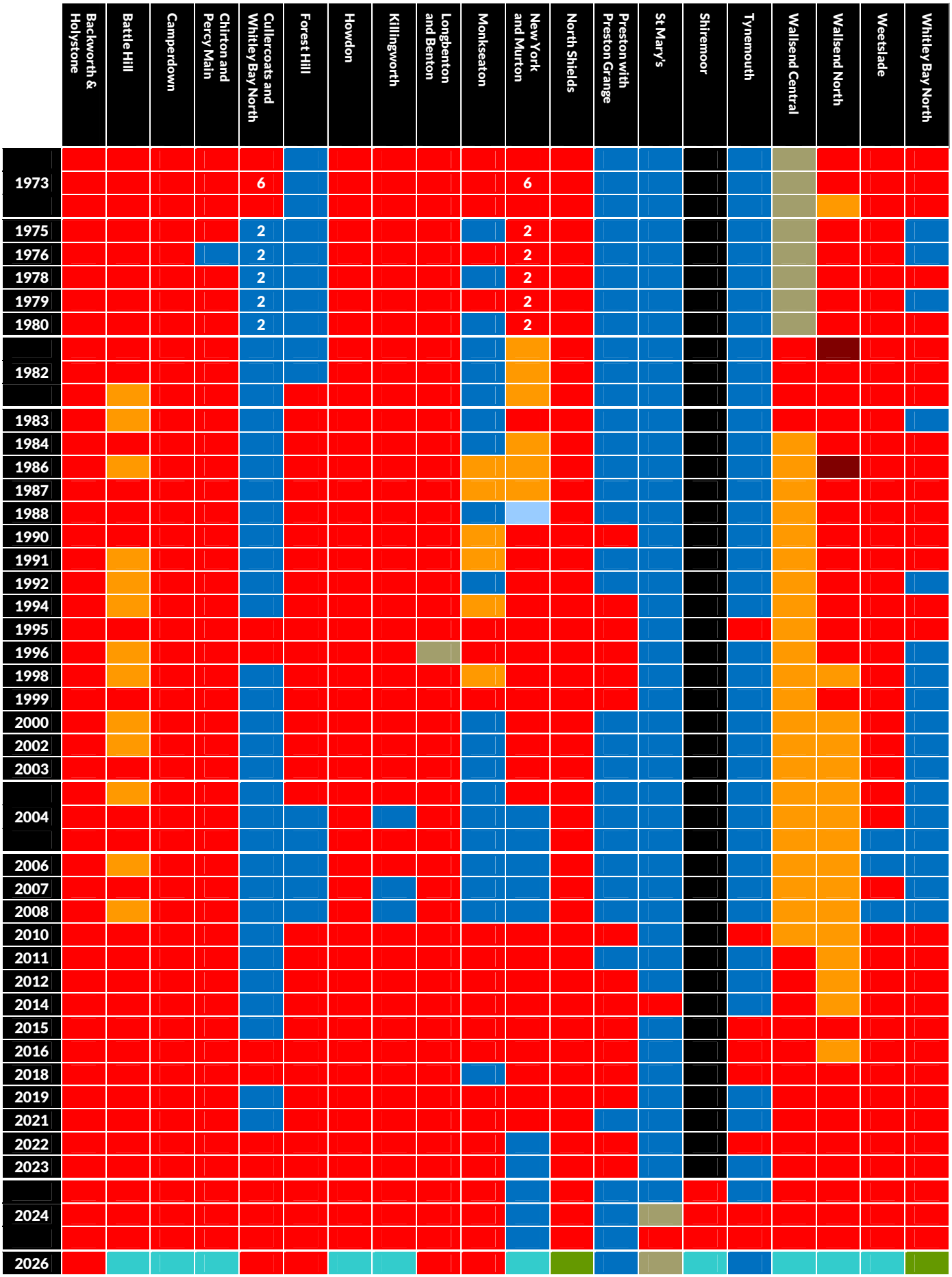

Backworth and Holystone
Cramlington and Killingworth

Adam I. Thompson	**Lab**	**1,042**	**39.3**	**- 10.2**
John Falkenstein	Ref	973	36.7	
Yara Rodrigues Fowler	Grn	358	13.5	- 11.1
Christopher Johnston	Con	279	10.5	-15.4

Battle Hill
GAIN
Newcastle East and Wallsend

Christopher M. Croft	**Ref**	**1,299**	**43.3**	
*Steven A. Phillips	Lab	1,058	35.3	- 24.0
Nicholas Martin	Grn	413	13.8	- 5.7
David C. Office	Con	231	7.7	- 14.0

Camperdown
GAIN
75% Cramlington & Killingworth
25% Newcastle upon Tyne North

Martin H. Uren	**Ref**	**1,010**	**40.8**	
*Joan I. Walker	Lab	818	33.0	- 30.5
Michael C. Gibson	Grn	390	15.7	- 20.8
Rosemary A. Kinghorn	Con	260	10.5	

Chirton and Percy Main
GAIN
Tynemouth

Steven P. Robinson	**Ref**	**1,353**	**48.0**	
*Bruce C. Pickard	Lab	633	22.5	- 21.3
Joanne Ellis	Grn	544	19.3	+ 5.9
David I. Cross	Con	208	7.4	- 7.9
Peter John	SDP	81	2.9	

Cullercoats and Whitley Bay South
Tynemouth

Paula Clough	**Lab**	**1,473**	**31.8**	**- 12.3**
Alan Steele	Grn	1,192	25.7	+ 6.0
Mark Holmes	Ref	1,015	21.9	
Kenneth Barrie	Con	646	13.9	- 5.4
Penelope Reid	LD	257	5.5	
Mark Belshaw	WP	49	1.1	

Forest Hall
16% Cramlington & Killingworth
84% Newcastle upon Tyne North

***Joanne M. Sharp**	**Lab**	**1,204**	**35.2**	**- 8.8**
Samuel Lambert	Ref	916	26.8	
Stuart C. Hill	Cmtyl	564	16.5	
Michael A. Newton	Grn	500	14.6	+ 6.0
Susan Rodgerson	Con	238	7.0	- 4.0

Howdon
GAIN
Newcastle upon Tyne East and Wallsend

Daniel Robson	**Ref**	**1,294**	**47.6**	
*Matthew B. Thirlaway	Lab	736	27.1	- 16.9
Carole A. Nissen	Grn	500	18.4	+ 6.6
Connor P.A. Bones	Con	190	7.0	- 2.1

Killingworth
GAIN
Cramlington and Killingworth

Mick Stobbart	**Ref**	**1,134**	**42.5**	
*Bryan S. Clark	Lab	899	33.7	- 19.5
Fiona Gray	Grn	333	12.5	- 8.7
Paul W. McKinlay	Con	303	11.4	- 14.2

Longbenton and Benton
Newcastle upon Tyne North

***Linda Darke**	**Lab**	**1,019**	**36.0**	**- 17.9**
Mark J. Anderson	Ref	885	31.3	
Ryan Crawford	Grn	612	21.6	- 1.3
Deborah J. Lennox	Con	163	5.8	
Emma L. Vinton	LD	149	5.3	

Monkseaton
Tynemouth

***Martin J. Murphy**	**Lab**	**1,470**	**33.7**	**- 14.8**
Nigel C. Parkinson	Ref	1,149	26.4	
Chloe-Louise Reilly	Grn	783	18.0	+ 6.2
David Steven	Con	612	14.0	- 12.1
John C. Appleby	LD	346	7.9	- 1.8

New York and Murton
GAIN
Tynemouth

Keith McAllister	**Ref**	**800**	**37.4**	
Daniel J. Inglis	Con	588	27.5	- 28.9
Peter D. Anderson	Lab	386	18.0	- 14.1
Sophie J. McGlinn	Grn	367	17.1	+ 5.6

North Shields
GAIN
Tynemouth

Martin A. Osborne	**Grn**	**1,156**	**33.4**	**+15.2**
Andrew A. Mitchinson	Ref	938	27.1	
*Frank Lott	Lab	934	27.0	- 13.0
Maureen Jeffrey	Con	274	7.9	- 3.8
Charis Pollard	LD	154	4.5	- 5.5

Preston with Preston Grange
Tynemouth

***David W. Lilly**	**Con**	**1,343**	**35.3**	**- 5.1**
Phillip McGuire	Ref	909	23.9	
Fletcher Sowerby	Lab	902	23.7	- 1.6
Helen Smith McGuire	Grn	651	17.1	+ 4.2

St Mary's
0% Cramlington and Killingworth
100% Tynemouth

***Judith Wallace**	**Ind**	**1,507**	**31.6**	**+ 5.8**
George Partis	Con	1,207	25.3	- 4.4
Naysin M. Lambert	Ref	801	16.8	
Jack L. Proud	Lab	729	15.3	- 12.0
Joanne Beynon	Grn	393	8.2	- 1.1
Janet E. Appleby	LD	135	2.8	- 5.1

Shiremoor
GAIN
82% Cramlington and Killingworth
18% Tynemouth

Michael Harrigan	**Ref**	**1,076**	**37.1**	
Caron L. Kirkham	Grn	1,012	34.9	+14.6
*Kristin D. Nott	Lab	576	19.9	- 35.5
John Honeychurch-Kyle	Con	237	8.2	

Tynemouth
GAIN
Tynemouth

***Jay Bartoli**	**Con**	**1,680**	**38.8**	**- 0.5**
*Julia Day	Lab	1,312	30.3	- 6.1
Simon R. Smithson	Grn	690	16.0	+ 0.4
Steven May	Ref	644	14.9	

Wallsend Central
GAIN
Newcastle upon Tyne East and Wallsend

Richard J. Oliver	**Ref**	**1,022**	**35.8**	
*Ian R. Grayson	Lab	945	33.1	- 23.9
Ian Appleby	Grn	700	24.5	+ 3.1
Valerie Anderson	Con	187	6.6	

Wallsend North
GAIN
Newcastle upon Tyne East and Wallsend

Iain P. Graham	**Ref**	**1,463**	**43.8**	
*Patricia Neira	Lab	906	27.1	- 30.4
Susan Woolmore	Grn	429	12.8	- 5.1
Alexander Martin	LD	317	9.5	
Alexander J. Amos	Con	226	6.8	

Weetslade
GAIN
Cramlington and Killingworth

Richard Ross	**Ref**	**1,531**	**44.2**	
*Elizabeth McMullen	Lab	979	28.3	- 21.5
Matthew Johnsson	Con	488	14.1	- 14.1
Martin W. Collins	Grn	465	13.4	- 8.6

Whitley Bay North
GAIN
Tynemouth

Helen M. Bell	**Grn**	**1,868**	**39.7**	**+ 8.7**
*Sandra M. Graham	Lab	1,586	33.7	- 18.6
Benjamin Mooney	Ref	702	14.9	
Dominique S. Mikula	Con	331	7.0	- 5.4
David Nisbet	LD	215	4.6	- 7.8

Summary of results: North Tyneside

	Year	Elec	%Poll	Con	Lab	LD	Grn	Ref	Ind	Other
Backworth and Holystone	2026	6,686	39.8	10.5	39.3		13.5	36.7		
	2024	6,696	30.3	25.9	49.5		24.6			
Valley	2023	10,001	26.5	16.7	63.4		10.9			9.1
	2022	10,085	28.1	20.9	64.5		10.7			3.9
Battle Hill	2026	7,832	38.4	7.7	35.3		13.8	43.3		
	2024	7,901	32.9	21.2	59.3		19.5			
	2023	7,796	31.0	21.4	66.8		7.9			3.9
	2022	7,954	32.4	20.6	66.8		8.3			4.4
Camperdown	2026	7,362	33.7	10.5	33.0		15.7	40.8		
	2024	7,384	27.9		63.5		36.5			
	2023	7,765	25.3	21.5	59.3	9.5	9.6	9.5		
	2022	7,847	26.7	25.4	67.4		7.2			
Chirton and Percy Main	2026	9,249	30.6	7.4	22.5		19.3	48.0		2.9
	2024	9,018	24.2	15.3	43.8		13.4			27.5
Chirton	2023	7,817	23.1	21.0	59.3		8.1			11.5
	2022	7,776	26.0	22.2	54.3		7.7			15.8
Cullercoats and Whitley Bay South	2026	8,965	51.8	13.9	31.8	5.5	25.7	21.9		1.1
	2024	9,018	48.8	19.3	44.1		19.7		12.5	4.4
Cullercoats	2023	7,394	49.0	41.3	47.0		8.8			2.8
	2022	7,479	49.9	40.8	48.3		8.3			2.6
Forest Hall	2026	7,645	44.9	7.0	35.2		14.6	26.8		16.5
	2024	7,739	40.2	11.0	44.0	11.5	8.6	11.5	24.8	
Benton	2023	7,709	38.6	10.7	54.0		6.5		26.8	
	2022	7,794	40.5	17.0	50.2	7.8	6.2	7.8	18.9	
Howdon	2026	9,121	29.9	7.0	27.1		18.4	47.6		
	2024	9,217	26.3	9.1	44.0		11.8		19.5	15.6
	2023	7,686	24.1	16.0	71.0		13.0			
	2022	7,819	26.4	19.6	70.0		10.4			
Killingworth	2026	6,568	40.7	11.4	33.7		12.5	42.5		
	2024	4,840	35.5	25.6	53.2		21.2			
	2023	8,984	31.0	28.2	59.9		11.9			
	2022	9,044	31.9	28.5	58.9	5.8	6.8	5.8		
Longbenton and Benton	2026	7,443	38.1	5.8	36.0	5.3	21.6	31.3		
	2024	5,534	32.8		53.9		22.9			23.2
Longbenton	2023	8,583	27.7	15.9	71.3		8.6			4.2
	2022	8,442	28.5	17.9	68.9		13.1			
Monkseaton	2026	8,670	50.4	14.0	33.7	7.9	18.0	26.4		
	2024	8,816	45.2	26.1	48.5	9.7	11.8	9.7		3.8
Monkseaton South	2023	7,507	42.5	27.4	58.5		8.8			5.4
	2022	7,531	47.4	39.7	50.6		9.7			
New York and Murton	2026	6,370	33.7	27.5	18.0		17.1	37.4		
	2024	4,702	34.7	56.4	32.1		11.5			
Collingwood	2023	8,266	39.9	57.5	36.2		6.3			
	2022	8,281	37.4	51.9	41.2		6.9			
North Shields	2026	8,169	42.4	7.9	27.0	4.5	33.4	27.1		
	2024	8,121	35.4	11.7	40.0	10.0	18.2	10.0	14.9	5.2
Riverside	2023	8,261	24.4	22.3	57.4		13.7			6.6
	2022	8,252	25.8	22.3	60.2		12.0			5.5
Preston with Preston Grange	2026	7,427	51.3	35.3	23.7		17.1	23.9		
	2024	7,545	47.4	40.4	25.3		12.9		21.3	
Preston	2023	6,516	45.4	40.6	49.3		7.6			2.4
	2022	6,607	46.8	41.0	49.4		5.0		3.0	1.6
St Mary's	2026	8,111	58.9	25.3	15.3	2.8	8.2	16.8	31.6	
	2024	8,185	52.8	29.7	27.3	7.9	9.3	7.9	25.8	
	2023	7,015	52.5	37.2	29.1	4.4	4.4	4.4	24.9	
	2022	7,070	51.5	49.9	32.9	4.7	4.5	4.7	8.0	
Shiremoor	2026	7,724	37.7	8.2	19.9		34.9	37.1		
	2024	7,788	30.0		55.4		20.3			24.3

	Year	Elec	%Poll	Con	Lab	LD	Grn	Ref	Ind	Other
Tynemouth	2026	7,832	55.4	38.8	30.3		16.0	14.9		
	2024	7,946	53.6	39.3	36.4		15.6		8.7	
	2023	8,227	48.7	43.9	43.4		7.3		2.4	3.1
	2022	8,253	49.8	38.4	49.9		10.0			1.7
Wallsend Central	2026	7,958	36.0	6.6	33.1		24.5	35.8		
	2024	7,947	31.4		57.0		21.4			21.6
Wallsend	2023	7,505	28.1	13.6	67.3		10.4			9.2
	2022	7,552	29.7	16.0	67.0	9.0	8.0	9.0		
Wallsend North	2026	9,292	36.1	6.8	27.1	9.5	12.8	43.8		
	2024	7,239	29.9		57.5		17.9			24.6
Northumberland	2023	7,600	26.7	20.9	66.1		13.0			
	2022	7,485	28.5	23.6	64.6		11.8			
Weetslade	2026	7,899	44.0	14.1	28.3		13.4	44.2		
	2024	8,974	36.0	28.2	49.8		22.0			
	2023	8,079	34.9	25.5	58.2	10.7	5.7	10.7		
	2022	8,093	37.6	21.0	43.9	35.1		35.1		
Whitley Bay North	2026	8,629	54.7	7.0	33.7	4.6	39.7	14.9		
	2024	8,719	49.2		52.3	12.4	31.0	12.4		4.3
Whitley Bay	2023	7,342	45.3	9.8	54.0	1.5	30.6	1.5		4.1
	2022	7,360	47.5	12.8	50.5		35.5			1.3

1982

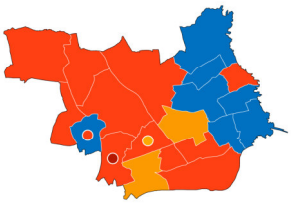

1983

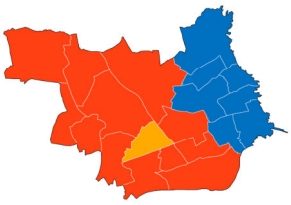

1984

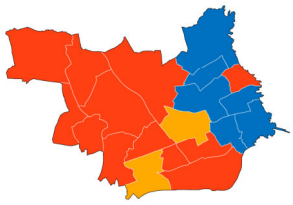

1986

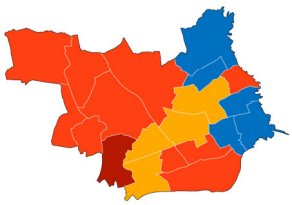

1987

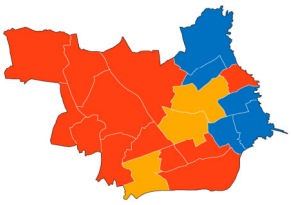

1988

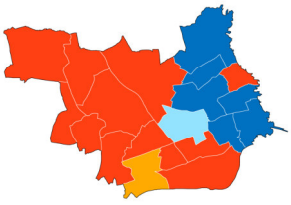

1990

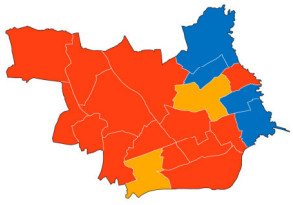

1991

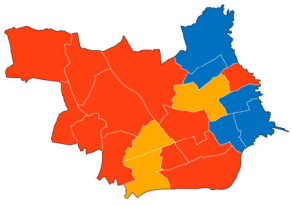

1992

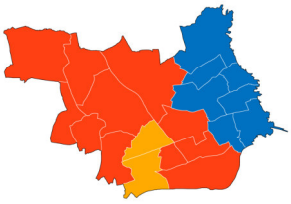

1994

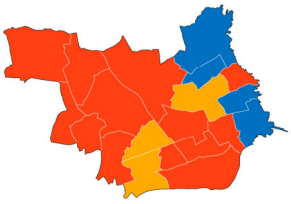

1995

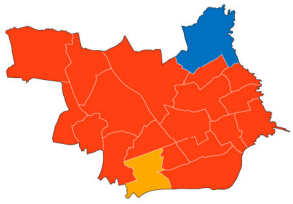

1996

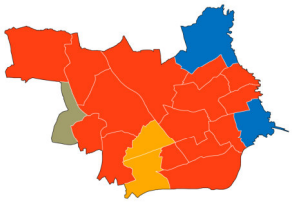

1998

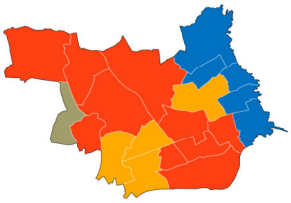

1999

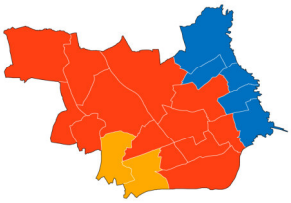

2000

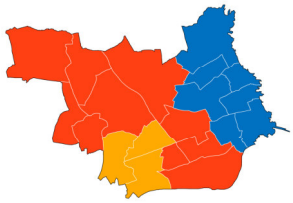

2002

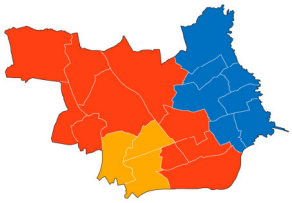

2003

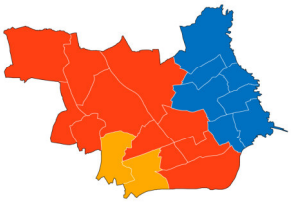

2004

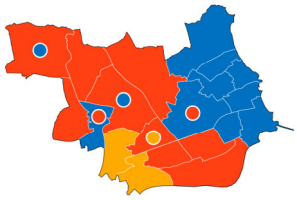

2006

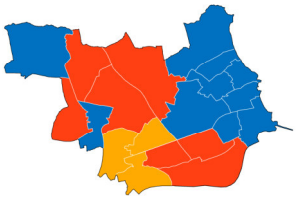

2007

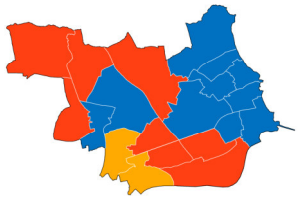

2008

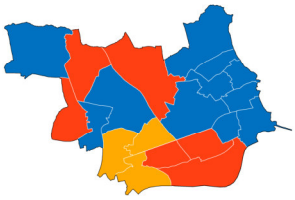

2010

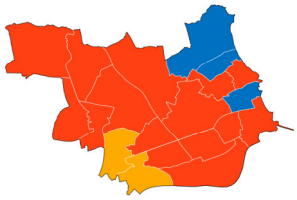

2011

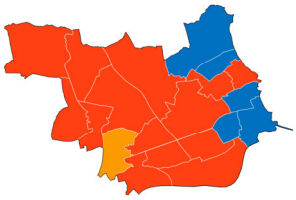

2012

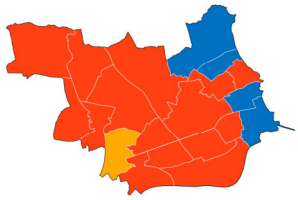

2014

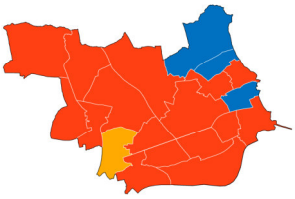

2015

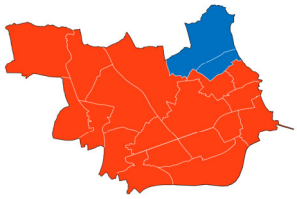

2016

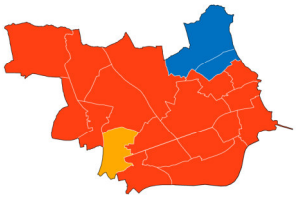

2018

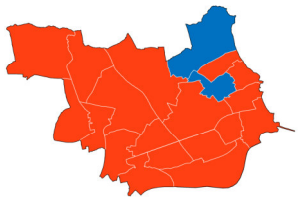

2019

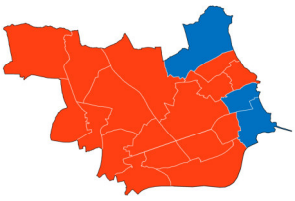

2021

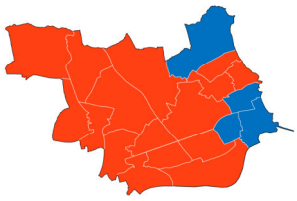

2022

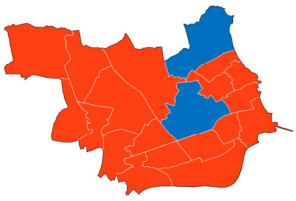

2023

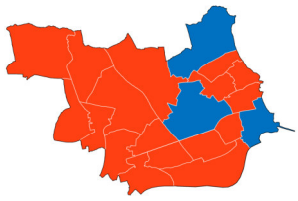

2024

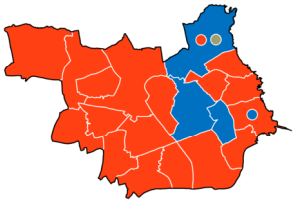

2026

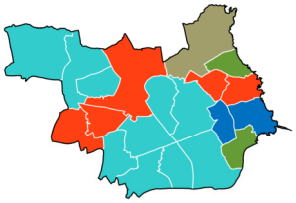

Norwich

0	0	0	12	2	2	1	3	10	21	0	1
◆		▼7		▲2		◆		▲6		▼1	

Greens gain from no overall control - majority: 3 seats

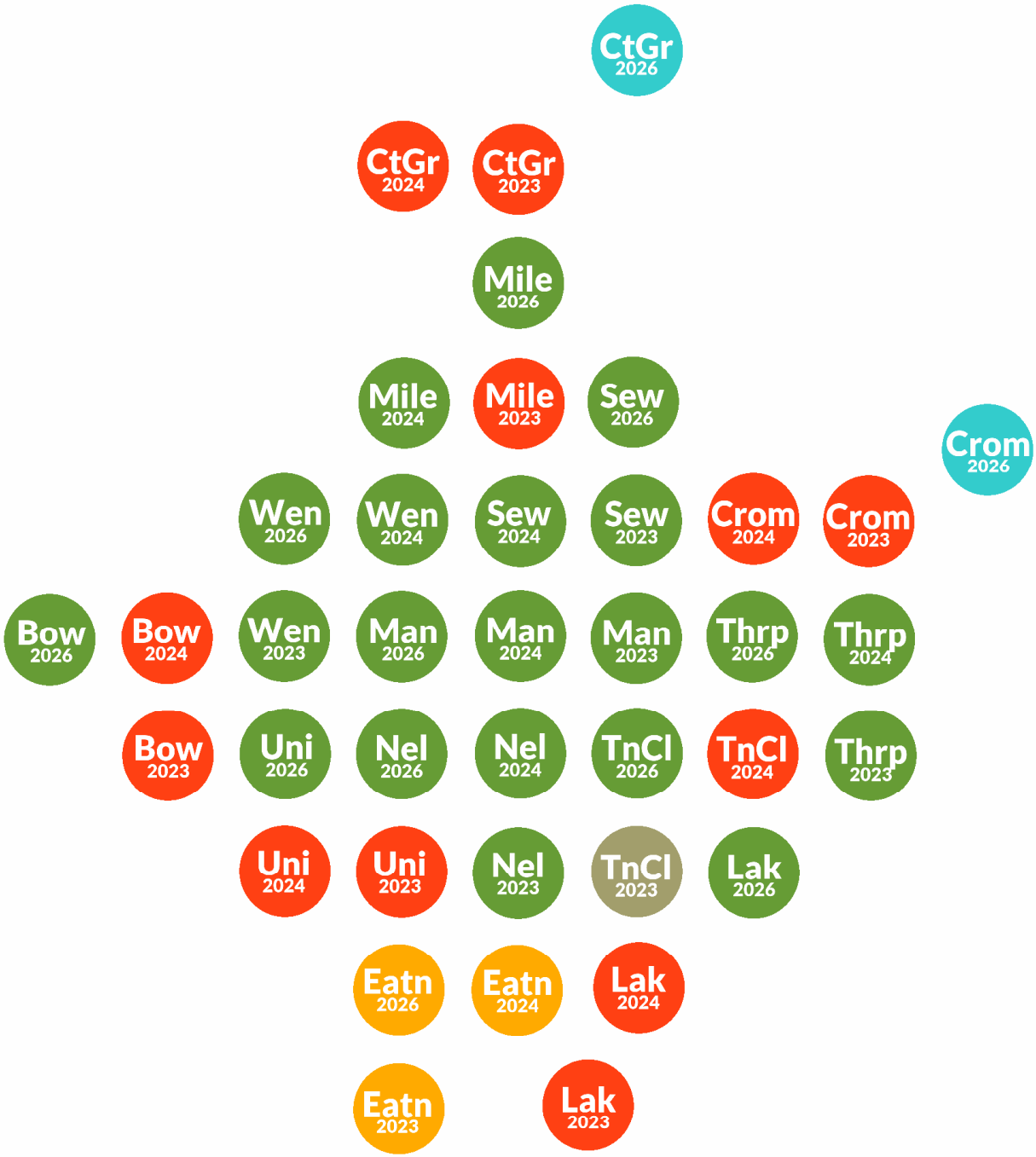

Norwich council-wide results

	seats	vote	seats	vote	seats	vote	seats	vote	seats	vote	seats	vote	total	maj	
2026	0	6.0	12	20.6	2	20.4	3	9.2	21	43.5	1	0.3	13	3	●
2024	0	10.3	19	40.2	0	1.8	3	11.0	15	32.0	2	4.7	13		
2023	0	11.9	23	42.7	0	0.0	3	12.2	13	33.0	0	0.2	13	7	●
2022	0	15.3	25	45.2	0	0.0	3	10.8	11	28.7	0	0.0	13	11	●
2021	0	22.5	26	41.7	0	0.0	3	9.4	10	24.8	0	1.6	13	13	●
2019	0	13.5	27	36.7	0	0.9	3	17.6	9	29.4	0	1.9	39	15	●
2018	0	19.7	31	49.2	0	0.0	3	11.4	5	19.4	0	0.3	13	22	●
2016	0	13.4	26	44.3	0	10.5	3	10.7	10	21.1	0	0.0	13	13	●
2015	0	21.4	21	34.9	0	8.1	3	10.6	15	25.0	0	0.0	13	3	●
2014	0	16.5	21	35.4	0	7.6	3	10.0	15	30.3	0	0.2	13	3	●
2012	0	16.3	21	39.7	0	0.7	3	13.0	15	30.3	0	0.0	13	3	●
2011	2	20.4	18	37.2	0	2.4	4	12.3	15	27.7	0	0.0	13		
2008	5	23.0	15	24.9	0	1.8	6	21.4	13	28.9	0	0.0	13		
2007	3	20.3	15	28.9	0	0.7	11	23.1	10	26.8	0	0.2	13		
2006	2	19.1	16	27.8	0	0.9	12	26.9	9	24.5	0	0.8	13		
2004	1	17.8	15	27.2	0	0.0	18	32.5	5	17.4	0	5.1	39		
2003	1	13.0	14	31.5	0	0.0	30	40.2	3	13.8	0	1.5	16	13	●
2002	1	13.0	20	33.5	0	0.0	25	45.2	2	7.6	0	0.7	16	3	●
2000	1	21.0	26	30.2	0	0.0	21	42.3	0	5.3	0	1.2	16	4	●
1999	0	18.8	34	38.6	0	0.0	14	38.5	0	2.8	0	1.3	16	20	●
1998	0	18.6	35	44.4	0	0.0	13	35.6	0	0.4	0	1.0	16	22	●
1996	0	15.2	37	52.9	0	0.0	11	28.7	0	2.6	0	0.6	16	26	●
1995	1	14.4	37	57.2	0	0.0	10	26.5	0	1.4	0	0.5	16	26	●
1994	2	13.3	35	54.6	0	0.0	11	30.9	0	1.2	0	0.0	16	22	●
1992	3	27.6	35	46.8	0	0.0	10	23.7	0	1.9	0	0.0	16	22	●
1991	3	19.8	36	46.5	0	0.0	9	29.4	0	4.3	0	0.0	16	24	●
1990	2	17.1	37	56.1	0	0.0	9	18.4	0	8.2	0	0.2	16	26	●
1988	2	23.6	37	51.7	0	0.0	9	19.6	0	5.0	0	0.1	16	26	●
1987	3	25.3	36	41.4	0	0.0	9	31.3	0	1.3	0	0.7	16	24	●
1986	4	21.1	38	49.8	0	0.0	6	26.5	0	2.6	0	0.0	16	28	●
1984	7	28.8	39	51.5	0	0.0	2	18.9	0	0.6	0	0.2	16	30	●
1983	9	30.9	37	48.9	0	0.0	2	19.5	0	0.6	0	0.1	16	26	●
1982	9	29.1	38	46.4	0	0.0	1	24.3	0	0.1	1	0.1	17	27	●
1980	9	31.7	37	57.1	0	0.0	1	10.9	0	0.1	1	0.2	16	26	●
1979	9	39.2	39	50.9	0	0.0	0	7.4	0	0.0	0	2.5	48	30	●
1976	12	41.5	36	50.0	0	0.0	0	6.4	0	0.0	0	2.1	48	24	●
1973	11	34.2	37	56.6	0	0.0	0	6.5	0	0.0	0	2.7	48	26	●

Ward history of Norwich

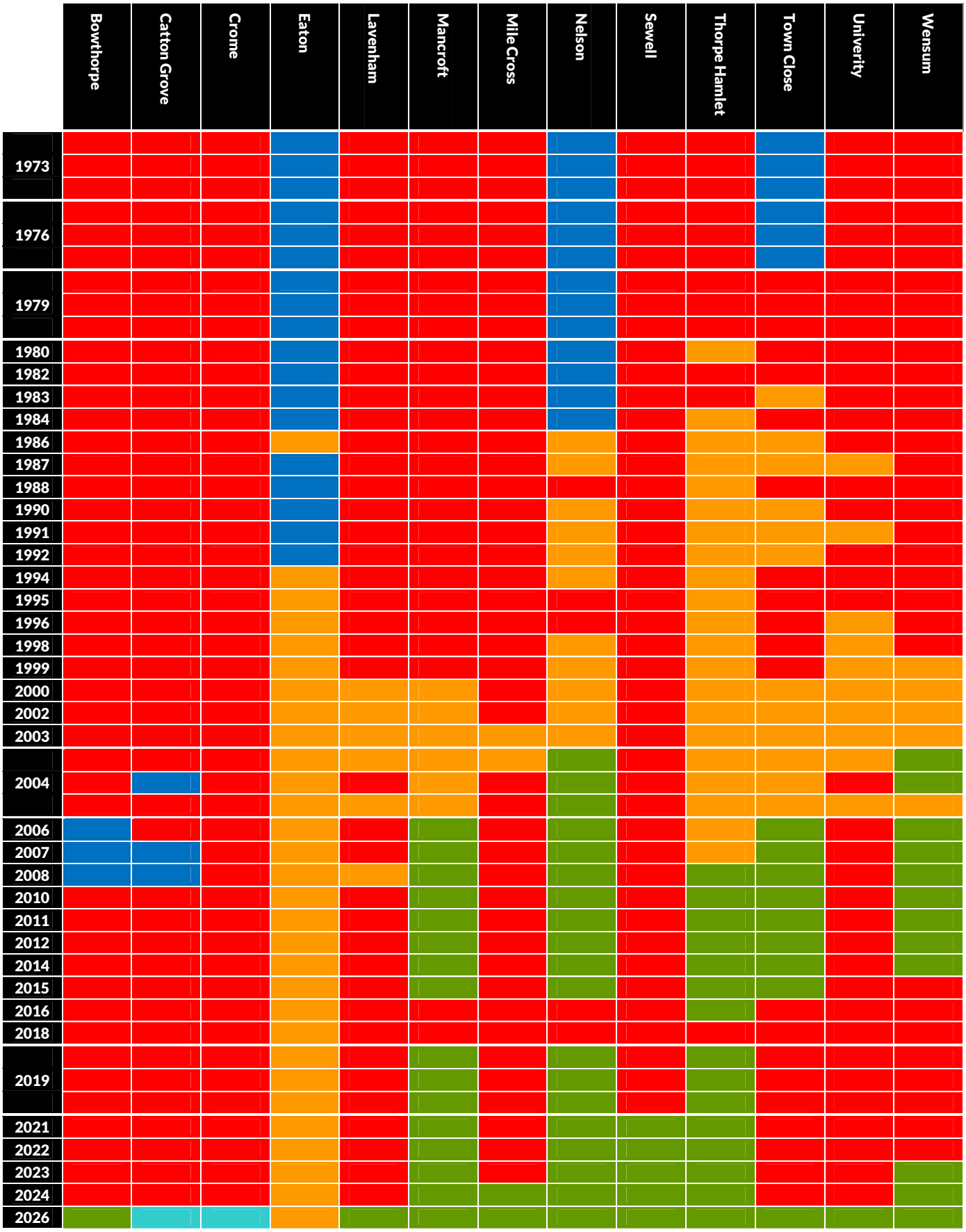

Bowthorpe
Norwich South

GAIN

Amber Smith	**Grn**	**980**	**34.6**	**+22.5**
Nicholas Taylor	Ref	898	31.7	
*Michael Sands	Lab	673	23.8	- 35.2
Rebeka Jones	Con	170	6.0	- 14.6
Neil Hardman	LD	110	3.9	- 5.4

Catton Grove
Norwich North

GAIN

Michael Conroy	**Ref**	**969**	**30.5**	
Anthony A. Park	Grn	910	28.6	+13.1
George A. Heaney	Lab	857	27.0	- 26.8
Samuel Walker	Con	273	8.6	- 15.9
Nigel C. Lubbock	LD	168	5.3	- 0.9

Crome
Norwich North

GAIN

Timothy Day	**Ref**	**1,143**	**33.9**	
*Claire T. Kidman	Lab	968	28.7	- 3.2
Richard A. Edwards	Grn	735	21.8	+10.2
Tod James	Con	285	8.5	- 23.4
Philip Jimenez	LD	159	4.7	+ 0.3
Kai A. Stephens	BDem	77	2.3	

Eaton
Norwich South

***Caroline S. Ackroyd**	**LD**	**2,169**	**45.9**	**- 2.5**
Jane I. Saunders	Grn	896	19.0	+11.1
Thomas E. Waterhouse	Ref	723	15.3	
Albert Bremner	Lab	568	12.0	- 18.6
Iain Gwynn	Con	367	7.8	- 5.3

Lakenham
Norwich South

GAIN

Ashlee D. Jones	**Grn**	**1,304**	**39.2**	**+24.4**
Richard Eminson	Ref	840	25.2	
*Gurpreet Padda	Lab	826	24.8	- 31.9
Robert Hammond	Con	202	6.1	- 12.8
Carol D. Chilton	LD	158	4.7	- 5.0

Mancroft
Norwich South

Ian C. Stutely	**Grn**	**1,784**	**58.3**	**- 3.6**
Mark S. Tucker	Ref	575	18.8	
Cavan C. Stewart	Lab	377	12.3	- 14.3
Sing O. Lee	Con	173	5.7	- 3.7
Clara Lynch	LD	150	4.9	+ 2.8

Mile Cross
Norwich North

GAIN

Georgia E. Brumby	**Grn**	**1,503**	**50.1**	**+33.6**
Craig G. Barker	Ref	878	29.3	
Sevi Marshall	Lab	382	12.7	- 46.4
Georgi Dimitrov	Con	145	4.8	- 15.1
Sean T. Bennett	LD	90	3.0	- 1.5

Nelson
Norwich South

Denise E. Carlo	**Grn**	**3,138**	**65.7**	**+12.4**
Michael T. Howard	Lab	901	18.9	- 17.9
Richard J. Edmunds	Ref	343	7.2	
Marlowe North	LD	189	4.0	+ 0.7
John C. Ward	Con	159	3.3	- 2.3
James Nutman	Comm	45	1.0	

Sewell
Norwich North

Sophia Della Corte	**Grn**	**2,405**	**63.4**	**+12.0**
Alexander B. Stevens	Ref	557	14.7	
Michelle S. Gregory	Lab	542	14.3	- 24.2
Helen B. Arundell	LD	146	3.8	+ 1.5
Christine MacKie	Con	146	3.8	- 3.9

Thorpe Hamlet
Norwich South

Bliss Wylie	**Grn**	**1,622**	**43.1**	**- 8.2**
Jane C. Overhill	Lab	1,112	29.6	- 0.5
Stephen Bailey	Ref	590	15.7	
Simon M. Jones	Con	281	7.5	- 7.1
Jeremy N. Hooke	LD	154	4.1	+ 0.1

Town Close
Norwich South

GAIN

***Catherine Oliver**	**Grn**	**1,973**	**45.8**	**+26.4**
Lisa C. Alston	Lab	1,313	30.5	- 27.2
Mark Broome	Ref	526	12.2	
Mary J. Chacksfield	Con	309	7.2	- 8.5
David A. Fairbairn	LD	185	4.3	- 2.9

University
Norwich South

GAIN

Tamara Searle	**Grn**	**1,384**	**43.0**	**+19.9**
Jennifer Ashburn	Ref	672	20.9	
Matthew Ainsley	Lab	578	17.9	- 38.0
James A. Hawketts	LD	455	14.1	+ 7.0
Patricia M. Menual	Con	132	4.1	- 9.9

Wensum
Norwich South

GAIN

Tom Butterworth	**Grn**	**1,706**	**50.1**	**+ 21.9**
Joe Skipper	Ref	818	24.0	
*Kevin J.P. Maguire	Lab	534	15.7	- 37.8
John Fisher	Con	186	5.5	- 8.6
Gordon R. Dean	LD	161	4.7	+ 0.5

Wensum ward by-election

Ben Price	**Grn**	**1,641**	**51.0**
Kevin Spilling	Ref	792	24.6
Maggie Wheeler	Lab	514	16.0
Andrew Hadley	Con	151	4.7
Alan W. Wright	LD	121	3.8

Summary of results: Norwich

	Year	Elec	%Poll	Con	Lab	LD	Grn	Ref	Ind	Other
Bowthorpe	2026	7,100	40.0	6.0	23.8	3.9	34.6	31.7		
	2024	7,096	27.5	17.6	61.9	8.9	11.6			
	2023	6.963	28.3	15.1	60.6	12.2	12.1			
	2022	6,844	29.1	20.6	59.0	9.3	11.1			
Catton Grove	2026	8,023	40.3	8.6	27.0	5.3	28.6	30.5		
	2024	8,009	27.7	21.4	53.5	5.9	19.2			
	2023	7,939	29.2	21.7	56.7	6.4	15.2			
	2022	7,827	29.5	24.5	53.8	6.2	15.5			
Crome	2026	8,327	40.5	8.5	28.7	4.7	21.8	33.9		2.3
	2024	8,324	28.6	16.7	53.3	4.4	14.5			11.0
	2023	8,353	28.8	23.0	54.1	6.3	16.6			
	2022	8,211	31.7	31.9	52.4	4.4	11.3			
Eaton	2026	7,995	59.4	7.8	12.0	45.9	19.0	15.3		
	2024	7,950	49.2	12.7	22.0	52.0	13.3			
	2023	7,855	52.3	11.3	22.3	54.1	12.2			
	2022	7,759	55.3	13.1	30.6	48.4	7.9			
Lakenham	2026	7,871	42.5	6.1	24.8	4.7	39.2	25.2		
	2024	7,873	31.5	12.3	58.2	6.1	18.4		5.0	
	2023	7,776	31.9	13.9	56.9	9.4	19.8			
	2022	7,691	32.1	18.9	56.7	9.7	14.8			
Mancroft	2026	7,602	40.5	5.7	12.3	4.9	58.3	18.8		
	2024	7,904	32.6	8.3	26.4	3.4	61.8			
	2023	7,519	32.5	9.2	26.4	3.1	61.3			
	2022	7,397	35.3	9.4	26.6	2.1	61.9			
Mile Cross	2026	7,978	37.8	4.8	12.7	3.0	50.1	29.3		
	2024	7,904	30.3	6.1	39.9	3.1	42.7		1.8	6.4
	2023	7,777	27.4	12.6	47.9	5.8	31.1		2.6	
	2022	7,678	25.2	19.9	59.1	4.5	16.5			
Nelson	2026	8,188	58.6	3.3	18.9	4.0	65.7	7.2		1.0
	2024	8,322	46.8	4.1	32.5	3.2	57.0			3.2
	2023	8,172	49.0	5.3	33.2	4.1	57.3			
	2022	8,180	49.4	5.6	36.8	3.3	53.3		1.0	
Sewell	2026	7,849	49.2	3.8	14.3	3.8	63.4	14.7		
	2024	7,799	36.9	4.5	30.8	2.6	58.4			3.7
	2023	7,708	39.2	6.3	36.1	2.4	55.2			
	2022	7,563	40.7	7.7	38.5	2.3	51.4			
Thorpe Hamlet	2026	8,223	46.2	7.5	29.6	4.1	43.1	15.7		
	2024	8,042	36.1	11.5	39.6	4.2	44.7			
	2023	7,841	37.3	11.5	34.2	5.4	48.8			
	2022	7,544	37.7	14.6	30.1	4.0	51.3			
Town Close	2026	8,176	52.9	7.2	30.5	4.3	45.8	12.2		
	2024	8,164	43.7	12.5	41.8	5.3			40.4	
	2023	7,980	41.9	16.4	55.3	7.3	21.0			
	2022	7,898	43.4	15.7	57.7	7.2	19.4			
University	2026	8,247	39.2	4.1	17.9	14.1	43.0	20.9		
	2024	9,116	27.8	6.8	48.4	25.4	19.4			
	2023	7,766	31.0	7.3	50.6	21.5	20.6			
	2022	7,089	29.8	14.0	55.9	7.1	23.1			
Wensum	2026	8,794	39.2	5.5	15.7	4.7	50.1	24.0		
	2024	8,529	33.5	5.6	37.4	.9	49.3			4.8
	2023	8,280	35.2	8.0	44.2	2.8	45.0			
	2022	8,136	32.2	14.1	53.5	4.2	28.2			

1979

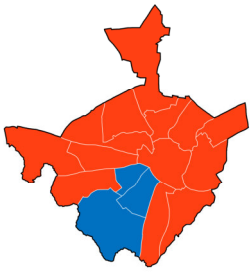

1980

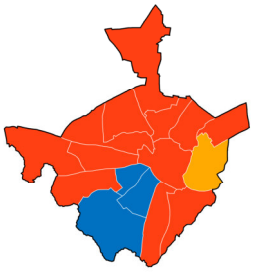

1982

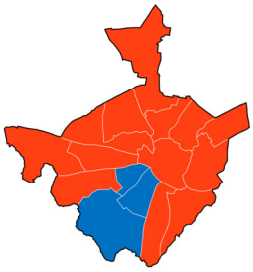

1983

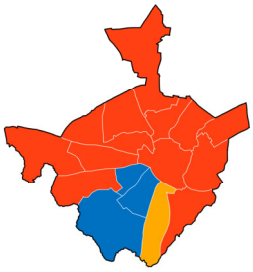

1984

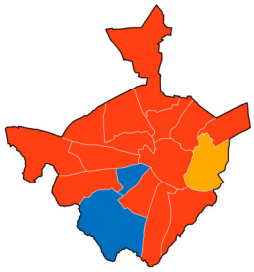

1986

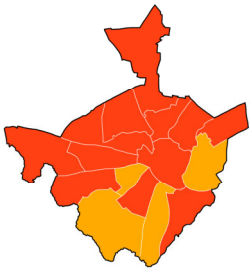

1987

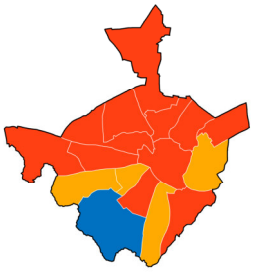

1988

1990

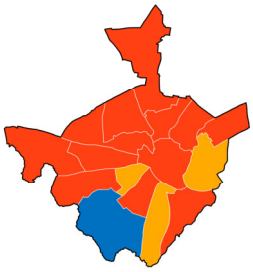

1991

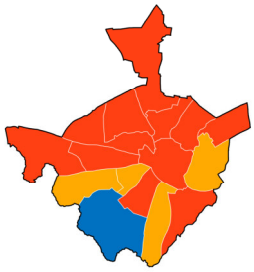

1992

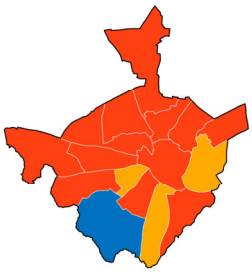

1994

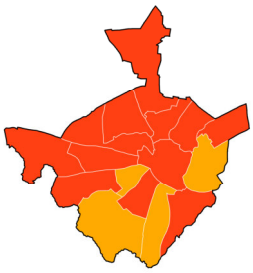

1995

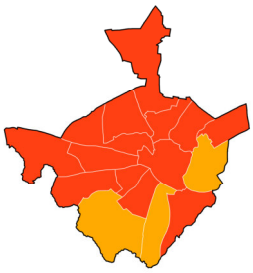

1996

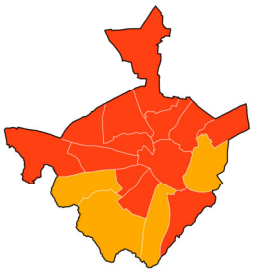

1998

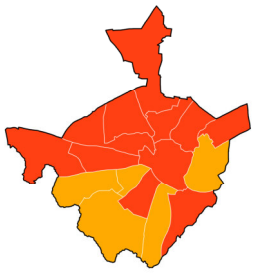

1999

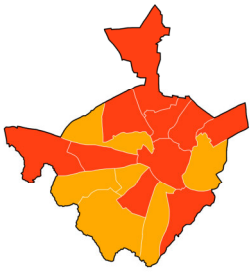

2000

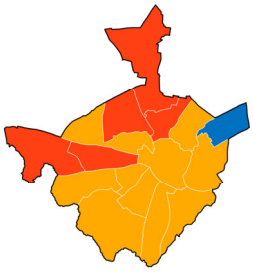

2002

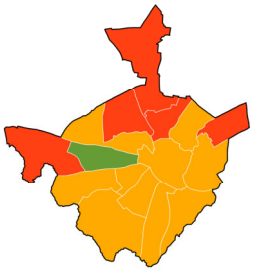

2003

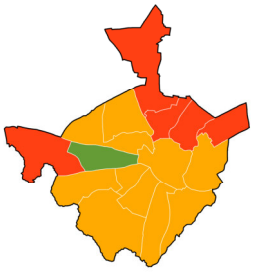

2004

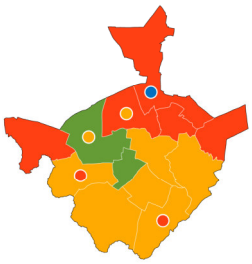

2006

2007

2008

2010

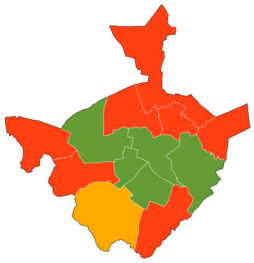

2011

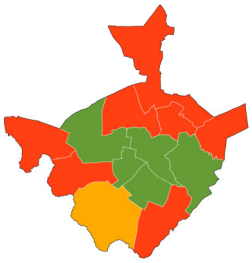

2012

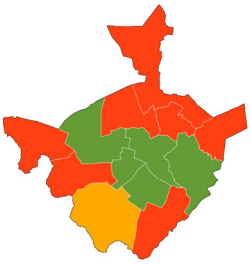

2014

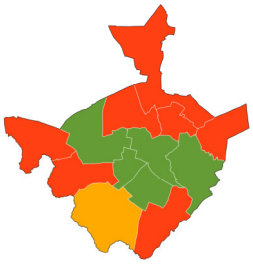

2015

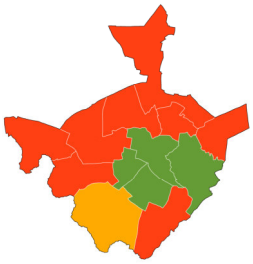

2016

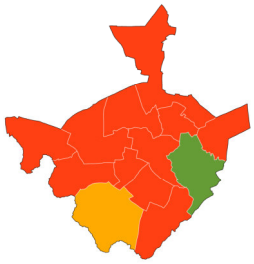

2018

2019

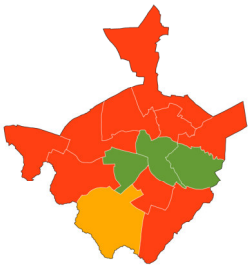

2021

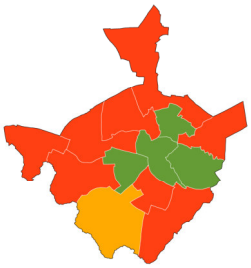

2022

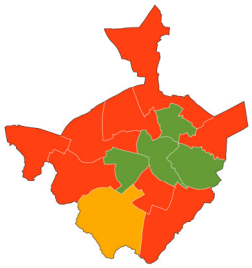

2023

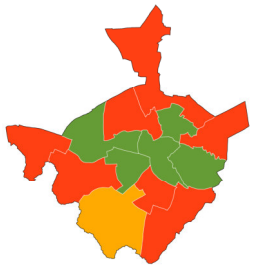

2024

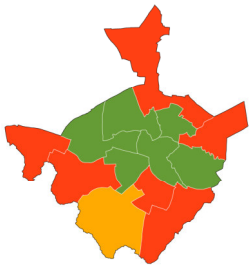

2026

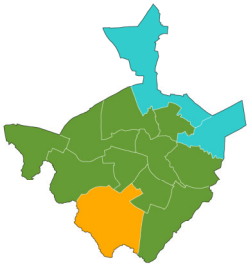

Nuneaton and Bedworth

0	9	2	10	15	16	0	0	2	3	0	0
▼ 7		▼ 10		▲ 16		◆		▲ 1		◆	

Labour lose to no overall control (Reform UK minority adminstration)

Nuneaton and Bedworth council-wide results

	seats	vote	seats	vote	seats	vote	seats	vote	seats	vote	seats	vote	total	maj	
2026	9	20.6	10	17.8	15	37.2	0	10.9	3	9.4	0	0.4	19		
2024	16	42.0	20	42.2	0	0.0	0	0.2	2	10.3	0	5.3	38	2	●
2022	27	50.5	5	34.7	0	0.0	0	0.0	1	14.0	1	0.8	17	20	●
2021	26	58.2	7	26.3	0	0.0	0	0.0	1	13.4	0	2.1	17	18	●
2018	16	51.7	17	35.1	0	0.8	0	0.0	0	9.0	1	3.4	17		
2016	7	32.7	25	39.4	0	14.3	0	0.0	1	11.4	2	2.2	17	16	●
2014	3	29.9	28	41.5	0	18.7	0	0.0	1	6.5	3	3.4	17	22	●
2012	8	31.3	25	53.8	0	0.6	0	0.0	1	7.4	1	6.9	17	16	●
2010	14	41.1	17	45.1	0	0.0	0	2.8	0	2.8	3	8.2	17		
2008	18	46.8	14	33.9	0	0.0	0	1.7	0	0.6	2	17	17	2	●
2006	15	51.3	18	38.1	0	0.0	1	8.9	0	0.0	0	1.7	17	2	●
2004	11	47.4	22	38.1	0	0.0	1	9.2	0	0.0	0	5.3	17	10	●
2002	8	42.8	26	51.5	0	0.0	0	4.8	0	0.0	0	0.9	34	18	●
2000	10	45.7	35	45.0	0	0.0	0	6.8	0	0.0	0	2.5	15	25	●
1999	5	32.5	40	61.0	0	0.0	0	6.1	0	0.0	0	0.4	15	35	●
1998	4	32.5	41	59.4	0	0.0	0	1.9	0	0.0	0	6.2	15	37	●
1996	3	23.6	42	69.4	0	0.0	0	4.3	0	0.0	0	2.7	14	39	●
1995	6	25.1	39	70.1	0	0.0	0	2.4	0	0.0	0	2.4	15	33	●
1994	8	24.4	37	61.5	0	0.0	0	12.6	0	0.0	0	1.5	15	29	●
1992	9	37.6	36	49.8	0	0.0	0	12.4	0	0.0	0	0.2	14	27	●
1991	9	33.9	36	52.3	0	0.0	0	11.1	0	0.0	0	2.7	15	27	●
1990	10	29.6	35	61.9	0	0.0	0	6.4	0	0.0	0	2.1	15	25	●
1988	10	32.9	35	53.2	0	0.0	0	4.4	0	0.0	0	9.5	14	25	●
1987	11	32.9	33	44.3	0	0.0	1	21.0	0	0.0	0	1.8	15	21	●
1986	11	28.8	33	51.5	0	0.0	1	19.6	0	0.0	0	0.1	15	21	●
1984	11	34.3	32	43.9	0	0.0	2	21.1	0	0.7	0	0.0	15	19	●
1983	10	32.4	33	43.9	0	0.0	2	22.9	0	0.8	0	0.0	15	21	●
1982	11	29.7	32	40.7	0	0.0	2	29.2	0	0.4	0	0.0	15	19	●
1980	11	39.0	32	55.7	0	0.0	2	4.7	0	0.0	0	0.6	16	19	●
1979	13	39.4	30	51.0	0	0.0	2	8.4	0	0.0	0	1.2	45	15	●
1976	14	39.6	18	43.7	0	0.0	3	15.4	0	0.0	0	1.3	35	1	●
1973	7	26.3	26	47.5	0	0.0	2	22.0	0	0.0	0	4.2	35	17	●

Ward history of Nuneaton and Bedworth

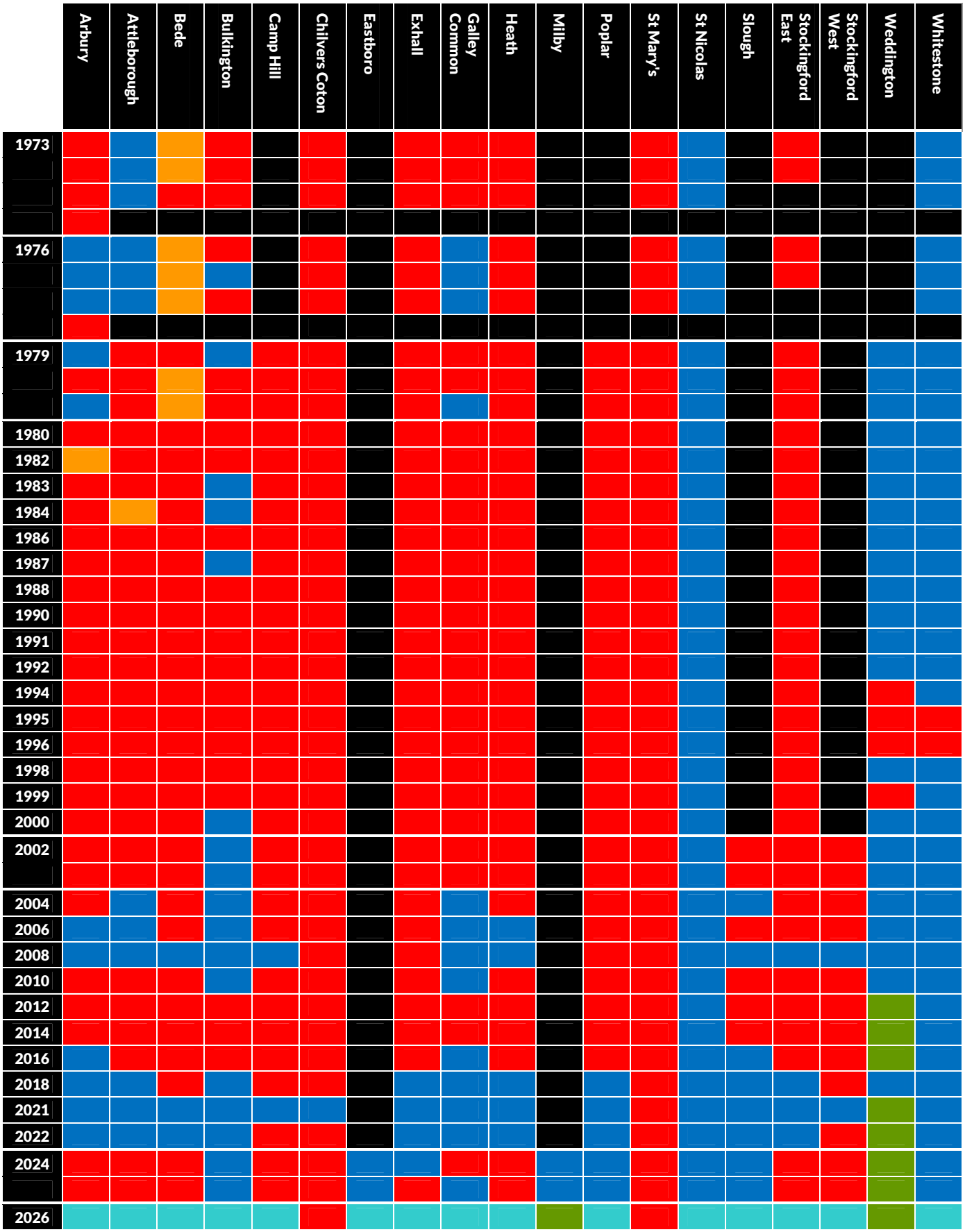

Arbury
Nuneaton

Nita Bagga	**Ref**	**958**	**46.7**	
Pauly Palamattom	Con	396	19.3	- 24.0
Frederick Harper	Lab	324	15.8	- 30.9
Margaret Morrissey	Grn	264	12.9	
Paul Hadley	LD	111	5.4	

Attleborough
Nuneaton

Michael Bannister	**Ref**	**900**	**46.5**	
Vijay Rughoo	Con	365	18.9	- 18.3
Steven Hey	Lab	355	18.3	- 29.4
Tessa Brookes	Grn	316	16.3	

Bede
North Warwickshire and Bedworth

George Finch	**Ref**	**1,320**	**57.3**	
Ivy W. Wanjiru	Lab	618	26.8	- 35.5
Steven Coleman	Con	364	15.8	- 21.9

Bulkington
Rugby

Paul A. Smith	**Ref**	**956**	**42.5**	
Jack Markham	Con	804	35.7	- 27.4
Campbell E. McKee	Lab	247	11.0	- 25.9
Richard Cope	Grn	244	10.8	

Camp Hill
Nuneaton

Colin Cape	**Ref**	**740**	**46.1**	
Eric Amaechi	Lab	370	23.1	- 33.6
Emma Shiers	Grn	285	17.8	
Romaine F. Tabet	Con	185	11.5	- 20.9
Christopher R. Gamble	TUSC	24	1.5	

Chilvers Coton
Nuneaton

Anthony Venson	**Lab**	**627**	**35.5**	**- 10.7**
Carolyn L. Russell	Ref	609	34.4	
Jamal Lydon	Grn	367	20.8	
Susan A. Dalziel	Con	152	8.6	- 7.8
Max McGee	TUSC	13	0.7	

Eastboro
Nuneaton

Richard J. Brill	**Ref**	**647**	**36.7**	
Hari Khela	Con	528	29.9	- 16.1
James B. Hunter	Grn	364	20.6	+ 0.7
Sunday Ajayi	Lab	225	12.8	- 21.3

Exhall
North Warwickshire and Bedworth

Christopher Morris	**Ref**	**840**	**43.6**	
Sinead Mulholland	Lab	377	19.6	- 21.1
Peter Gilbert	Con	357	18.5	- 22.7
Merle Gering	Grn	314	16.3	
Eileen Hunter	TUSC	39	2.0	

Galley Common
Nuneaton

James A. Bartlett	**Ref**	**1,159**	**53.4**	
Richard Baxter-Payne	Con	384	17.7	- 29.6
Theodore Osemele	Lab	316	14.6	- 38.1
Gemma Perry	Grn	312	14.4	

Heath
North Warwickshire and Bedworth

Alison Brassington	**Ref**	**1,121**	**50.1**	
Julie A. Jackson	Lab	425	19.0	- 34.9
Sandra Walsh	Con	324	14.5	- 31.6
Richard Green	Grn	200	8.9	
Robert P. Roze	LD	169	7.5	

Milby
Nuneaton

Keith Kondakor	**Grn**	**639**	**44.8**	**+17.7**
Paul T. Biggs	Ref	404	28.3	
Harvey W. Gill	Con	304	21.3	- 27.0
Michael Fowler	Lab	80	5.6	- 19.0

Poplar
North Warwickshire and Bedworth

Stanley Carvell	**Ref**	**746**	**39.7**	
Jas Singh	Con	461	24.5	- 22.7
Kristina Cope	Grn	346	18.4	+ 7.2
Adam Bourne	Lab	326	17.3	- 24.3

St Mary's
Nuneaton

Nicky King	**Lab**	**770**	**39.2**	**- 32.0**
Jon-Paul W. Clift	Ref	639	32.5	
Richard Heathcock	Grn	329	16.8	
Scott G.M. Harbison	Con	194	9.9	- 18.9
Steven Gee	TUSC	32	1.6	

St Nicolas
Nuneaton

Jake D. Groves	**Ref**	**844**	**35.3**	
Jamie M. Hartshorn	Con	684	28.6	- 20.6
Miranda Bishop-Timings	Grn	636	26.6	+ 2.4
Mustafar Dogal	Lab	224	9.4	- 14.8

Slough
North Warwickshire and Bedworth

Roberta Greenwood	**Ref**	**1,063**	**45.8**	
Martin J. Walsh	Con	691	29.8	- 8.9
Paul Waldron	Lab	350	15.1	- 19.1
Daniel Walker	Grn	184	7.9	
Mark Burdett	TUSC	32	1.4	

Stockingford East
Nuneaton

Stuart Finch	**Ref**	**856**	**46.1**	
Matthew C. Smith	Lab	427	23.0	- 37.6
Spring Vernon	Grn	292	15.7	
Sebastian L. Gran	Con	261	14.1	- 25.3
Daniel Webb	TUSC	21	1.1	

Stockingford West
Nuneaton

Shane R. Coates-Jarman	**Ref**	**1,086**	**57.1**	
Katherine Price	Lab	355	18.7	- 38.6
David Fletcher	Grn	236	12.4	
Abi Olaifa	Con	224	11.8	- 21.7

Weddington
Nuneaton

Michael Wright	**Grn**	**969**	**44.3**	**- 14.7**
John M. New	Ref	775	35.5	
Lilian Pilkington	Con	266	12.2	- 9.9
Kani F. Dogal	Lab	122	5.6	- 10.7
Joy Salaja	LD	54	2.5	- 0.1

Whitestone
2% Nuneaton | 98% Rugby

Daljit S. Boughan	**Ref**	**1,052**	**39.4**	
Michael J. Green	Con	1,019	38.2	- 21.2
Dianne J. Fowler	Lab	322	12.1	- 15.5
Michael Ludford	Grn	278	10.4	- 2.5

Summary of results: Nuneaton and Bedworth

	Year	Elec	%Poll	Con	Lab	LD	Grn	Ref	Ind	Other
Arbury	2026	5,665	36.5	19.3	15.8	5.4	12.9	46.7		
	2024	5,687	26.9	43.3	46.7					10.1
	2022	5,322	27.5	56.7	34.2		9.1			
Attleborough	2026	5,508	35.2	18.9	18.3		16.3	46.5		
	2024	5,453	25.3	37.2	47.7				15.1	
	2022	5,672	27.5	52.1	34.2		13.7			
Bede	2026	6,378	36.4	15.8	26.8			57.3		
	2024	6,390	24.3	37.7	62.3					
	2022	5,069	31.1	51.9	40.2		7.9			
Bulkington	2026	5,273	42.8	35.7	11.0		10.8	42.5		
	2024	5,078	31.6	63.1	36.9					
	2022	5,084	36.5	71.1	28.9					
Camp Hill	2026	5,593	28.8	11.5	23.1		17.8	46.1		1.5
	2024	5,457	19.1	32.4	55.7					11.9
	2022	6,465	20.7	46.8	53.2					
Chilvers Coton	2026	5,023	35.3	8.6	35.5		20.8	34.4		0.7
	2024	4,862	24.7	16.4	46.2					15.2
Wem Brook	2022	5,324	26.5	36.6	54.3		7.3			1.9
Eastboro	2026	4,754	37.2	29.9	12.8		20.6	36.7		
	2024	3,943	29.2	46.0	34.1		19.9			
Exhall	2026	5,527	34.9	18.5	19.6		16.3	43.6		2.0
	2024	5,323	28.8	41.2	40.7					8.1
	2022	6,301	29.6	47.5	37.8		7.6			7.1
Galley Common	2026	6,297	34.6	17.7	14.6		14.4	53.4		
	2024	6,210	23.9	47.3	52.7					
	2022	6,456	24.7	55.6	34.3		10.2			
Heath	2026	6,351	35.3	14.5	19.0	7.5	8.9	50.1		
	2024	5,996	25.5	46.1	53.9					
	2022	5,750	27.0	51.6	39.0		9.4			
Milby	2026	2,881	49.6	21.3	5.6		44.8	28.3		
	2024	2,621	37.1	48.3	24.6		27.1			
Poplar	2026	5,540	34.0	24.5	17.3		18.4	39.7		
	2024	5,311	28.6	47.2	41.6		11.2			
	2022	5,757	28.2	52.1	38.1		9.8			
St Mary's	2026	5,855	32.2	9.9	39.2		16.8	32.5		1.6
	2024	6,097	22.0	28.8	71.2					
Abbey	2022	6,225	27.0	27.5	60.5		12.0			
St Nicolas	2026	6,123	50.3	28.6	9.4		26.6	35.3		
	2024	4,784	37.4	49.2	24.2		22.9			3.8
	2022	6,823	37.9	47.6	14.3		38.1			
Slough	2026	4,772	39.6	29.8	15.1		7.9	45.8		1.4
	2024	5,861	30.2	38.7	34.2				22.2	4.9
	2022	5,346	30.0	61.4	31.3		4.9			2.4
Stockingford East	2026	5,403	34.4	14.1	23.0		15.7	46.1		1.1
	2024	5,447	25.0	39.4	60.6					
Bar Pool	2022	5,345	25.7	47.6	41.3		11.0			
Stockingford West	2026	5,937	32.1	11.8	18.7		12.4	57.1		
	2024	5,964	22.2	33.5	57.3					9.2
Kingswood	2022	5,105	25.5	44.8	55.2					
Weddington	2026	5,191	42.2	12.2	5.6	2.5	44.3	35.5		
	2024	5,151	32.6	22.1	16.3	2.6	59.0	2.6		
	2022	7,372	36.7	40.6	16.1		43.4			
Whitestone	2026	5,491	48.8	38.2	12.1		10.4	39.4		
	2024	5,414	37.4	59.4	27.6		13.0			
	2022	5,462	43.5	69.8	19.9		10.3			

2002

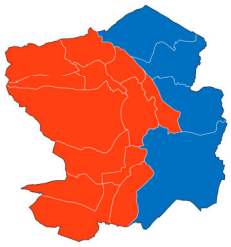

2004

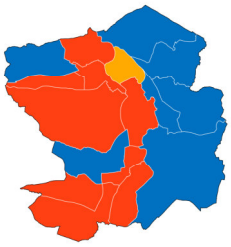

2006

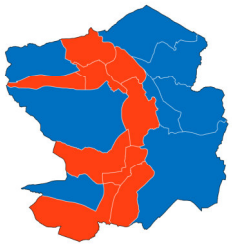

2008

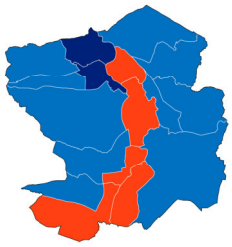

2010

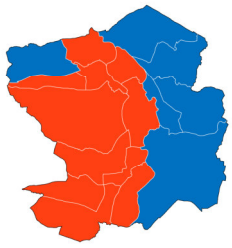

2012

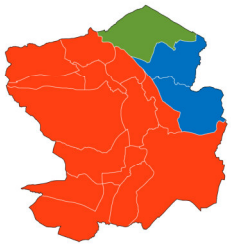

2014

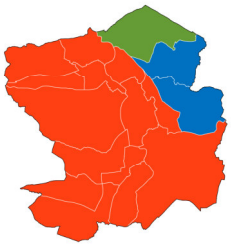

2016

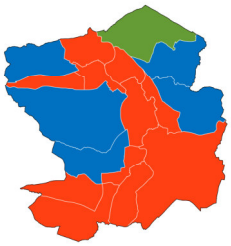

2018

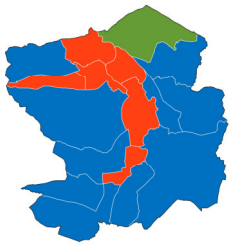

2021

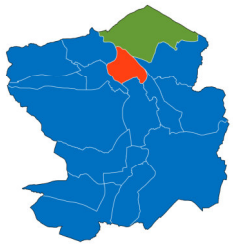

2022

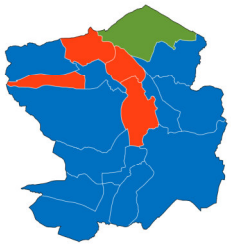

2024

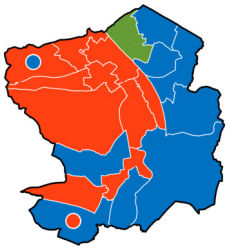

2026

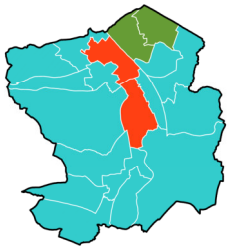

Oldham

0	4	3	18	13	16	1	6	0	0	2	10	1	6
▼4		▼9		▲16		▼3		◆		▲10		▼10	

Council remains under no overall control (no administration)

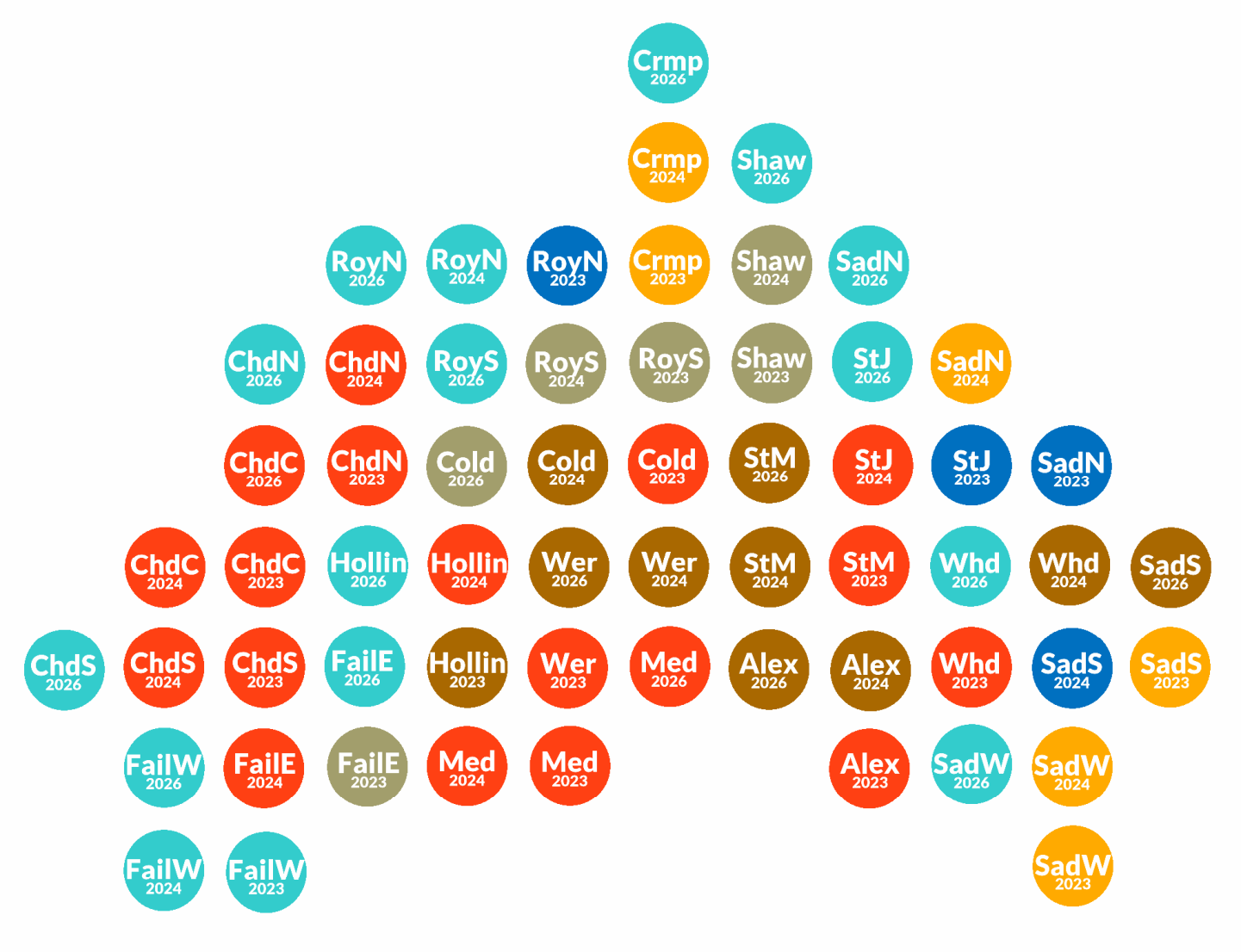

Oldham headline results

	seats	vote	seats	vote	seats	vote	seats	vote	seats	vote	seats	vote	total	maj	
2026	4	3.9	18	20.7	16	37.2	6	10.9	0	9.4	16	18.0	20		
2024	8	13.2	27	29.2	0	1.1	9	14.3	0	1.7	16	40.5	20		
2023	11	17.1	32	40.8	0	0.0	10	17.0	0	0.0	7	25.1	60	4	●
2022	9	21.1	35	44.3	0	0.0	9	13.6	0	1.7	7	19.3	20	10	●
2021	8	23.8	40	39.4	0	0.3	8	10.9	0	2.8	4	22.8	20	20	●
2019	4	12.8	46	40.8	0	10.0	8	13.0	0	3.9	2	19.5	20	32	●
2018	4	22.2	47	54.5	0	0.0	8	15.8	0	3.5	1	4	20	34	●
2016	2	12.3	45	49.1	0	15.8	9	13.1	0	3.0	4	6.7	20	30	●
2015	2	17.9	45	44.3	0	21.9	10	11.0	0	2.5	3	2.4	20	30	●
2014	2	12.6	45	45.4	2	23.7	10	13.0	0	1.8	3	3.5	20	30	●
2012	2	14.8	44	54.8	0	1.4	14	24.6	0	0.3	0	4.1	20	28	●
2011	4	19.2	34	52.7	0	0.0	21	23.4	0	0.9	1	3.8	20	8	●
2010	5	25.5	27	38.3	0	0.0	27	30.5	0	0.0	1	5.7	20		
2008	7	24.4	22	31.5	0	0.0	30	37.6	0	1.3	1	5.2	20		
2007	3	21.1	30	34.6	0	0.9	26	35.9	0	2.4	1	5.1	20		
2006	1	21.0	31	29.5	0	0.0	27	34.0	0	5.8	1	9.7	20	2	●
2004	2	19.4	32	33.2	0	1.5	25	28.5	0	8.1	1	9.3	60	4	●
2003	2	17.5	33	38.1	0	0.0	25	25.7	0	2.7	0	16	20	6	●
2002	2	14.3	28	41.3	0	0.0	29	32.8	0	2.7	1	8.9	20		
2000	2	15.5	25	32.1	0	0.0	31	50.6	0	0.8	2	1	20	2	●
1999	1	18.3	33	38.0	0	0.0	26	42.5	0	0.0	0	1.2	20	6	●
1998	0	16.8	36	42.2	0	0.0	23	40.2	0	0.0	1	0.8	20	12	●
1996	0	14.8	35	48.4	0	0.0	24	35.7	0	0.0	1	1.1	20	10	●
1995	5	13.8	30	48.6	0	0.0	23	35.5	0	0.0	2	2.1	20		
1994	7	16.0	29	42.7	0	0.0	23	40.3	0	0.0	1	1	20		
1992	7	33.8	33	35.6	0	0.0	19	30.2	0	0.0	1	0.4	20	6	
1991	2	25.9	41	38.0	0	0.0	17	34.0	0	0.0	0	2.1	20	22	●
1990	4	23.7	42	55.2	0	0.0	14	18.8	0	0.0	0	2.3	20	24	●
1988	5	31.0	42	48.4	0	0.0	13	19.5	0	0.8	0	0.3	20	24	●
1987	10	32.6	41	40.9	0	0.0	9	26.0	0	0.3	0	0.2	20	22	●
1986	11	27.3	43	46.7	0	0.0	6	25.0	0	0.2	0	0.8	20	26	●
1984	16	37.1	40	50.7	0	0.0	4	12.1	0	0.0	0	0.1	20	20	●
1983	17	35.9	40	46.9	0	0.0	3	17.1	0	0.0	0	0.1	20	20	●
1983	18	34.2	39	39.6	0	0.0	3	26.1	0	0.0	0	0.1	20	18	●
1980	23	37.9	36	51.0	0	0.0	1	10.3	0	0.0	0	0.8	20	12	●
1979	31	42.1	27	48.3	0	0.0	2	9.2	0	0.0	0	0.4	20	2	●
1978	37	49.3	15	41.3	0	0.0	5	9.0	0	0.0	0	0.4	18	17	●
1976	28	48.9	20	34.4	0	0.0	8	14.8	0	0.0	1	1.9	18		
1975	15	42.1	30	31.2	0	0.0	11	22.1	0	0.0	1	4.6	18	3	●
1973	6	33.6	42	43.3	0	0.0	8	15.8	0	0.0	1	7.3	57	27	●

Ward history of Oldham

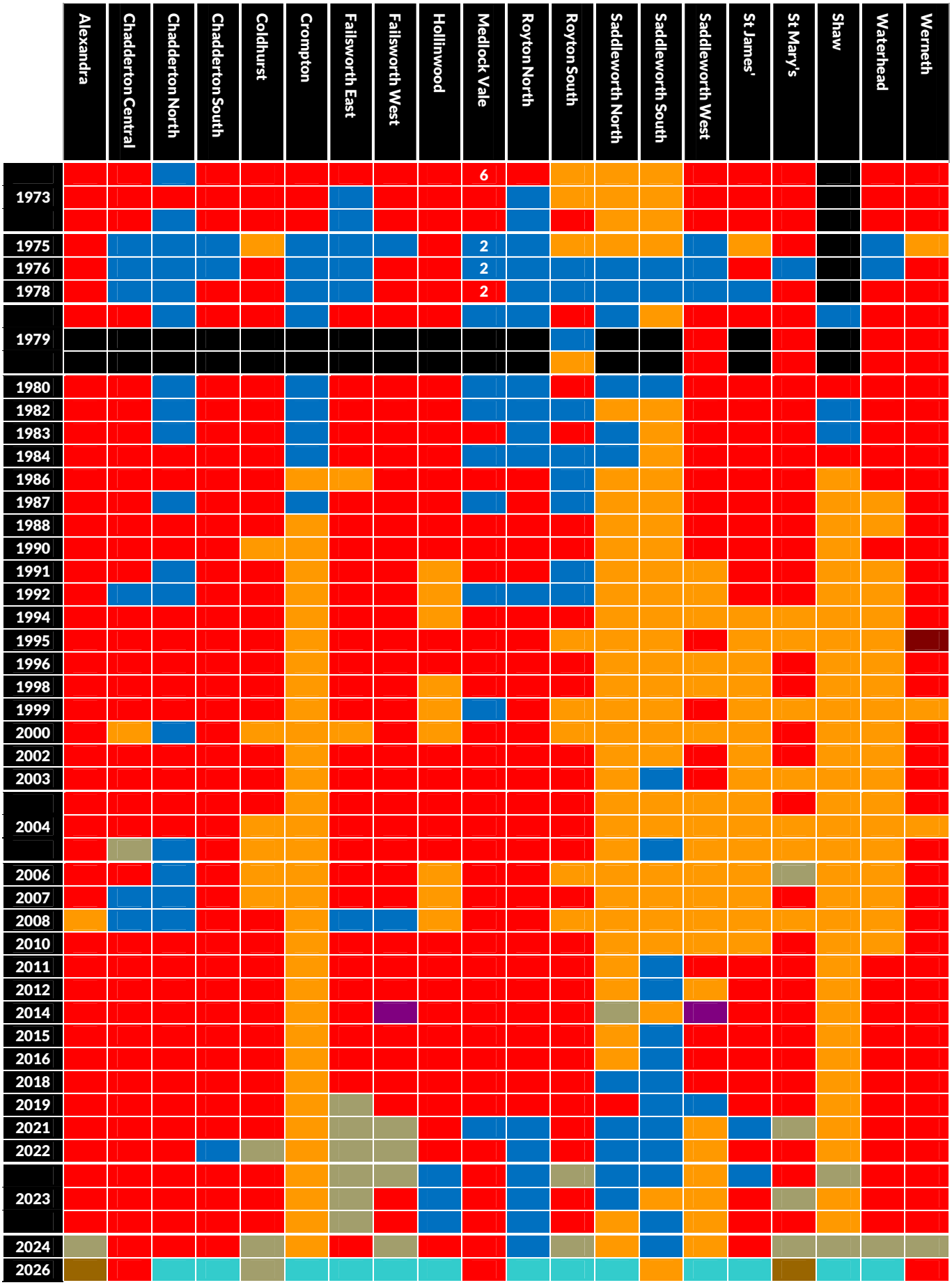

Alexandra
Oldham East and Saddleworth

Shabir Hussain	**OGP**	**1,552**	**42.9**	
*Shahid Mushtaq	Lab	989	27.3	- 49.0
Susan Brown	Ref	689	19.0	
Andrea C. Valencia	Grn	228	6.3	- 3.1
Martin A. Dinoff	LD	85	2.3	- 12.1
Carol Hardie	Ind	46	1.3	
Anne Taylore	Heart	29	0.8	

Chadderton Central
Oldham West, Chadderton and Royton

Suleman Hussain	**Lab**	**1,215**	**31.8**	**- 20.0**
Alexander D.W. Lomas	Ref	1,015	26.6	
Mohammed Razon	Ind	892	23.4	
Suleman Hussain	Grn	456	12.0	- 19.6
Katie H. Gloster	LD	149	3.9	- 2.0
Iryna Kantorova	Con	88	2.3	- 29.3

Chadderton North
Oldham West, Chadderton and Royton

Jonathan Ford	**Ref**	**2,107**	**52.9**	
*Colin McLaren	Lab	948	23.8	- 29.3
Paul A. Singleton	Grn	502	12.6	+ 6.7
Darren Lyon	Con	285	7.2	- 28.3
Prem Raghvani	LD	141	3.5	- 2.2

Chadderton South
Oldham West, Chadderton and Royton

Robert Jackson	**Ref**	**1,833**	**48.4**	
Kyle Phythian	Lab	709	18.7	- 24.6
Stephanie A. Beverley	Grn	539	14.2	
Muhammad Irfan	OGP	351	9.3	
Stephen Davenport	Con	256	6.8	- 40.3
Brian Witt	LD	103	2.7	- 6.9

Coldhurst
Oldham West, Chadderton and Royton

Mohammed M. Taleb	**Ind**	**1,892**	**41.5**	
Abdul Malik	Lab	1,471	32.3	- 11.4
Elaine Whittingham	Ref	473	10.4	
Tayba Nazir	Grn	464	10.2	
Mohammed Ali	Ind	133	2.9	
Keith Pendlebury	LD	128	2.8	- 0.3

Crompton
Oldham East and Saddleworth

Peter Hanlon	**Ref**	**1,773**	**47.3**	
*Hazel Gloster	LD	1,036	27.6	- 23.4
Christopher Mills	Grn	250	6.7	
Alicia Dunne	Ind	232	6.2	
Latif Choudhary	Lab	227	6.1	- 8.1
Darren Lord	Con	153	4.1	- 19.1
Shaun M. Duffy	Ind	79	2.1	

Failsworth East
Manchester Central

Andrew B. Brooks	**Ref**	**2,050**	**58.8**	
Christopher Goodwin	Lab	474	13.6	- 17.6
Neil Hindle	FInd	430	12.3	
Laurraine DeMelchor	Grn	369	10.6	
Jane Dronsfield	Con	101	2.9	
Barbara A. Beeley	LD	60	1.7	- 2.1

Failsworth West
Manchester Central

Mark C. Ruthven	**Ref**	**1,878**	**55.9**	
Peter Davis	Lab	584	17.4	- 22.6
Andrew K. Jones	Grn	507	15.1	
Natalie Parren	FInd	205	6.1	
Roger Blackmore	LD	95	2.8	0.0
Bernard Akin	Con	88	2.6	

Hollinwood
Oldham West, Chadderton and Royton

Robert Barnes	**Ref**	**1,472**	**39.9**	
Saniya Abid	Lab	866	23.5	- 35.4
Abdul Wahid	OGP	772	20.9	
Callum Holt	Grn	359	9.7	
Elizabeth Adamson	LD	164	4.4	- 4.4
John Lawrence	Hsg	58	1.6	- 8.5

Medlock Vale
Oldham West, Chadderton and Royton

Junaid Hussain	**Lab**	**1,283**	**34.9**	**- 22.8**
Victor Flowers	Ref	983	26.8	
Sharoon Zaman	OGP	777	21.2	
Cameron L. Gates	Grn	432	11.8	
Shona Farnworth	LD	198	5.4	- 2.4

Royton North
Oldham West, Chadderton and Royton

Paul Robinson	**Ref**	**2,502**	**59.0**	
Clint Phythian	Lab	586	13.8	- 26.3
Christine Adams	Con	569	13.4	- 34.0
Emily Walker	Grn	412	9.7	+ 6.1
Lewis Farnworth	LD	169	4.0	- 1.9

Royton South
Oldham West, Chadderton and Royton

Anthony Pinder	**Ref**	**1,922**	**55.1**	
Kathryn J. England	Lab	645	18.5	- 24.5
Miranda Meadowcroft	Grn	368	9.7	+ 4.8
William Hingston	Con	267	7.7	- 32.3
Lynne C. Thompson	LD	144	4.1	- 1.0
Anthony Prince	Ind	143	4.1	- 0.2

Saddleworth North
Oldham East and Saddleworth

Ioan Williams	**Ref**	**1,752**	**40.8**	
Michael R.T. Powell	LD	1,289	30.0	
Luke Bywater	Con	488	11.4	- 31.4
Samuel J. Hollis	Lab	432	10.1	- 18.6
Christopher Fielding	Grn	330	7.7	

Saddleworth South
Oldham East and Saddleworth

Helen L. Bishop	**LD**	**1,594**	**35.0**	**+ 15.5**
Christopher McManus	Ref	1,592	35.0	
Archie R. Duncan	Lab	602	13.2	- 10.5
David Hartington	Con	417	9.2	- 25.4
George S. Atkinson	Grn	344	7.6	

Saddleworth West and Lees
Oldham East and Saddleworth

Peter Klonowski	**Ref**	**1,808**	**44.1**	
*Alicia C. Marland	LD	1,636	39.9	- 3.3
David Barter	Lab	279	6.8	- 6.0
Joseph Bardsley	Grn	238	5.8	
Lisa Hartington	Con	143	3.5	- 6.0

St James'
Oldham East and Saddleworth

Gary Tarbuck	**Ref**	**1,938**	**60.8**	
Angela C. Cosgrove	Lab	576	18.1	- 21.5
Amir Jhandad	Grn	284	8.9	+ 5.2
Thomas Noble	Con	209	6.6	- 30.3
Roger Hindle	LD	158	5.0	- 0.1
Maqsood Hussain	OGP	22	0.7	

St Mary's
Oldham East and Saddleworth

Sonny S. Arstan	**OGP**	**2,554**	**53.0**	
Aftab Hussain	Lab	1,465	30.4	- 48.4
Ivan Burnley-Davies	Ref	368	7.6	
Lina M. Valencia	Grn	321	6.7	+ 0.9
Joseph Gloster	LD	110	2.3	- 6.1

Shaw
Oldham East and Saddleworth

Steven Eyre	**Ref**	**1,555**	**44.4**	
Thomas Penketh	LD	955	27.3	- 15.4
Hamid Ali	Lab	336	9.6	- 9.2
Benjamin J. Ingham	Grn	253	7.2	
Sarah Howarth	Ind	177	5.1	
Lee Navesey	Ind	175	5.0	
Adi Kohli	Con	53	1.5	

Waterhead

Oldham East and Saddleworth

GAIN

Paul Taylor	**Ref**	**1,459**	**34.4**	
Mir Ajawat	OGP	980	23.1	
Ali A. Salamat	Lab	954	22.5	- 36.9
Andrew P. Sinclair	Grn	394	9.3	
Alison C. Bishop	LD	266	6.3	- 4.5
Stuart Allsopp	Ind	132	3.1	
Majid Khan	Ind	54	1.3	

Werneth

Oldham West, Chadderton and Royton

Fida Hussain	**Lab**	**1,748**	**35.5**	**- 53.0**
Rangzib Nazir	WP	1,602	32.5	
Mohammed I. Ali	Ind	864	17.5	
Mycul Trelore	Grn	364	7.4	
Stuart Illingworth	Ref	247	5.0	
Rachel Pendlebury	LD	102	2.1	- 3.6

Summary of results: Oldham

	Year	Elec	%Poll	Con	Lab	LD	Grn	Ref	Ind	Other
Alexandra	2026	8,069	45.0		27.3	2.3	6.3	19.0	1.3	42.9
	2024	7,654	39.0	2.9	31.5	4.7			57.6	3.3
	2023	7,458	30.5	6.5	61.7	10.6			11.0	10.3
	2022	7,609	25.0		76.3	14.4	9.4			
Chadderton Central	2026	8,357	44.7	2.3	31.8	3.9	12.0	26.6	23.4	
	2024	8,031	35.8	33.0	33.6	2.9	5.8		23.9	0.9
	2023	7,866	38.2	20.1	66.2	5.1				8.6
	2022	7,965	31.3	31.6	51.8	5.9	5.0			5.6
Chadderton North	2026	8,452	47.3	7.2	23.8	3.5	12.6	52.9		
	2024	8,510	33.8	29.2	48.9	14.2			7.7	
	2023	8,451	31.5	41.4	49.6	9.0				
	2022	8,227	35.0	35.5	53.1	5.7	5.9			
Chadderton South	2026	9,098	41.8	6.8	18.7	2.7	14.2	48.4		9.3
	2024	8,925	28.1	24.0	45.3	5.3			10.9	14.4
	2023	8,730	24.9	13.7	53.8	9.0			23.5	
	2022	8,086	31.9	47.1	43.3	9.6				
Coldhurst	2026	10,005	45.9		32.3	2.8	10.2	10.4	44.4	
	2024	9,841	43.5	2.7	31.5	4.6	3.2		58.0	
	2023	9,515	49.7	3.2	52.8	5.2			38.7	
	2022	8,643	48.2	4.6	43.7	3.1			48.6	
Crompton	2026	7,862	47.8	4.1	6.1	27.6	6.7	47.3	8.3	
	2024	7,815	34.4	6.5	16.1	44.0			33.4	
	2023	7,815	32.3	9.6	17.3	44.0			29.1	
	2022	8,354	32.9	23.2	14.2	51.0				11.6
Failsworth East	2026	7,905	44.2	2.9	13.6	1.7	10.6	58.8	12.3	
	2024	7,905	28.1	4.7	33.1	1.9			60.3	
	2023	7,853	24.8	11.8	34.1	10.9			43.1	
	2022	7,903	29.9		31.2	3.8			65.0	
Failsworth West	2026	7,901	42.6	2.6	17.4	2.8	15.1	55.9	6.1	
	2024	7,854	29.5	3.1	34.0	1.6			11.4	
	2023	7,778	27.6	8.1	34.5	4.5			52.9	
	2022	7,798	31.1		40.0	2.8			57.2	
Hollinwood	2026	8,864	41.8		23.5	4.4	9.7	39.9		22.5
	2024	8,687	29.4	7.3	35.8	4.8	5.6		46.5	
	2023	8,416	29.7	39.1	35.5	7.8			9.7	7.9
	2022	7,505	22.3	18.3	58.9	8.8				14.0
Medlock Vale	2026	9,117	40.5		34.9	5.4	11.8	26.8		21.2
	2024	8,695	35.7	5.6	44.9	9.8			39.7	
	2023	8,463	34.5	6.5	62.8	9.7			20.9	
	2022	8,230	37.4	18.2	57.7	7.8				16.4
Royton North	2026	7,825	50.1	13.4	13.8	4.0	9.7	59.0		
	2024	8,555	34.2	50.3	35.8	6.0	8.0			
	2023	8,581	33.4	46.0	39.1	5.8				9.1
	2022	8,096	34.0	47.4	40.1	5.9	3.6			3.1
Royton South	2026	7,825	44.8	7.7	18.5	4.1	10.5	55.1	4.1	
	2024	7,655	31.4		36.8	6.5	6.3		50.4	
	2023	7,523	31.2		32.5	6.4			23.1	2.4
	2022	8,413	29.9	40.0	43.0	5.1	4.9		4.3	2.8
Saddleworth North	2026	7,888	54.5	11.4	10.1	30.0	7.7	40.8		
	2024	7,790	39.7	20.6	25.4	41.7			12.3	
	2023	7,747	38.7	35.7	28.7	32.9			11.9	
	2022	7,612	39.2	42.8	28.7	11.1				17.5

	Year	Elec	%Poll	Con	Lab	LD	Grn	Ref	Ind	Other
Saddleworth South	2026	8,308	54.8	9.2	13.2	35.0	7.6	35.0		
	2024	8,141	41.6	31.7	23.1	23.5	3.3		18.4	
	2023	8,117	40.9	33.1	22.0	26.7			18.2	
	2022	7,911	42.8	34.6	23.7	19.5			13.5	8.7
Saddleworth West & Lees	2026	8,317	49.4	3.5	6.8	39.9	5.8	44.1		
	2024	8,282	35.1	4.9	16.2	55.5			23.4	
	2023	8,257	34.8	31.0	31.6	6.5			21.3	
	2022	8,411	38.3	9.5	12.8	43.2				34.5
St James'	2026	8,106	39.5	6.6	18.1	5.0	8.9	60.8		0.7
	2024	8,015	26.4	30.1	36.3	7.1			26.5	
	2023	7,991	26.4	34.4	34.9	7.2			23.5	
	2022	7,769	25.7	36.9	39.6	5.1	3.7			14.7
St Mary's	2026	9,324	51.8		30.4	2.3	6.7	7.6		53.0
	2024	9,151	48.2	2.4	31.4	2.8			63.5	
	2023	8,735	49.2	2.5	46.1	5.1			46.3	
	2022	8,643	27.0	7.0	78.8	8.4	5.8			
Shaw	2026	7,449	47.1	1.5	9.6	27.3	7.2	44.4	5.1	5.0
	2024	7,385	32.7	3.2	14.8	40.0			42.1	
	2023	7,314	31.7	2.9	14.0	41.1			42.0	
	2022	7,948	32.4		18.8	42.7				38.5
Waterhead	2026	9,262	46.1		22.5	6.3	9.3	34.4	23.1	4.4
	2024	8,929	35.3	5.4	27.9	9.5			45.3	11.9
	2023	8,612	32.4	27.6	43.4	10.7			9.0	9.3
	2022	8,228	26.7	19.2	59.4	10.8				10.6
Werneth	2026	9,647	51.3		35.5	2.1	7.4	5.0	17.5	32.5
	2024	9,452	45.6	4.1		5.4			90.5	
	2023	9,211	54.3	6.7	65.5	27.8				
	2022	7,646	35.4	5.8	88.5	5.7				

1979

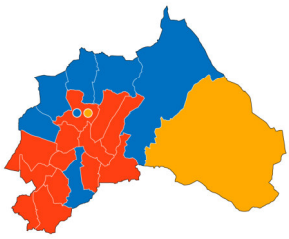

1980

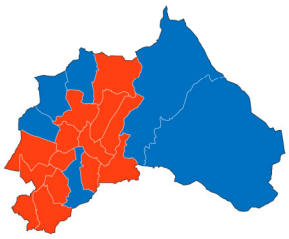

1982

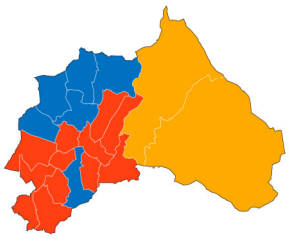

1983

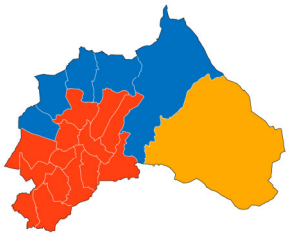

1984

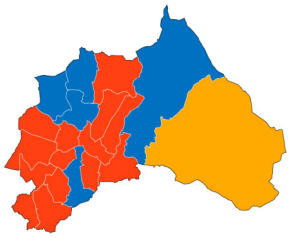

1986

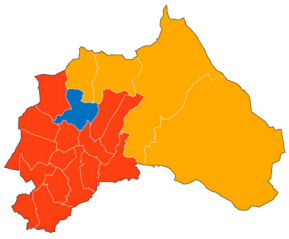

1987

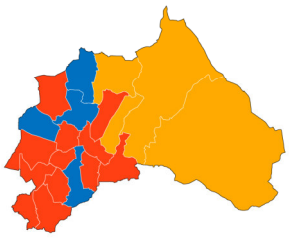

1988

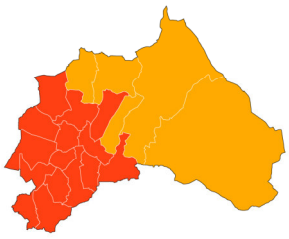

1990

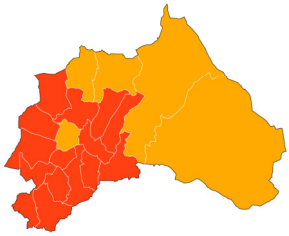

1991

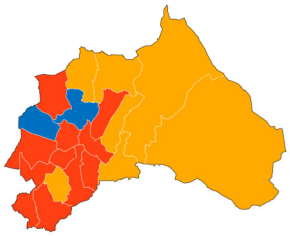

1992

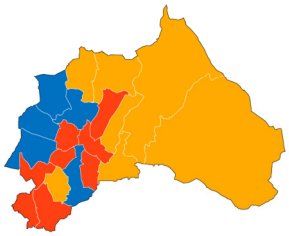

1994

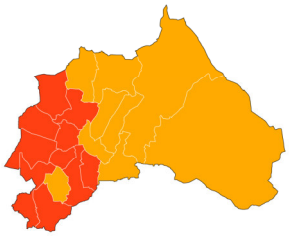

1995

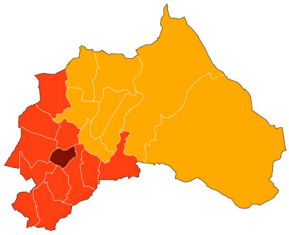

1996

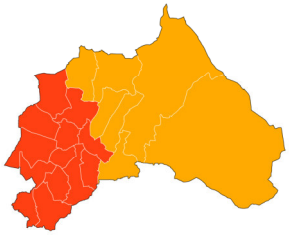

1998

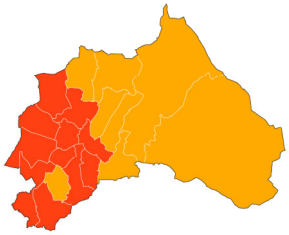

1999

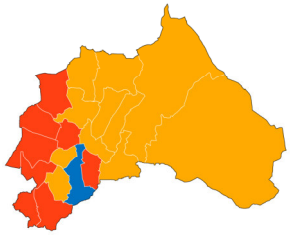

2000

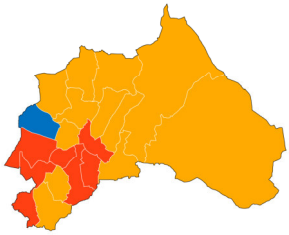

2002

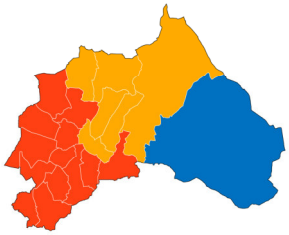

2003

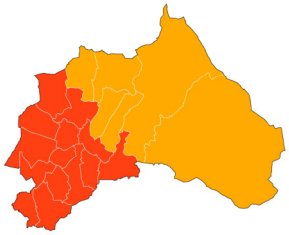

2004

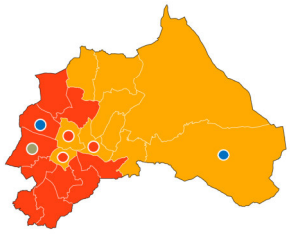

2006

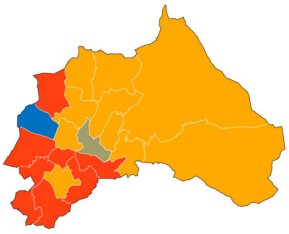

2007

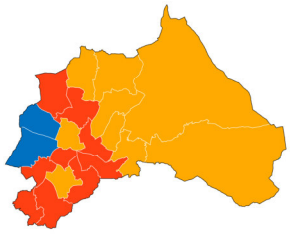

2008

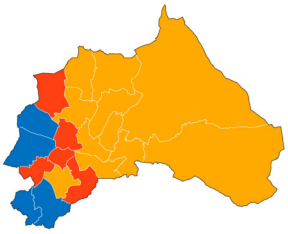

2010

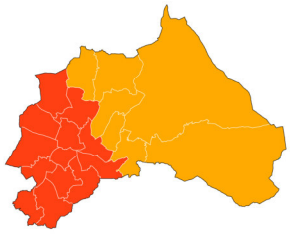

2011

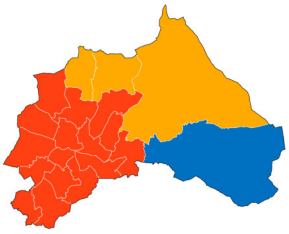

2012

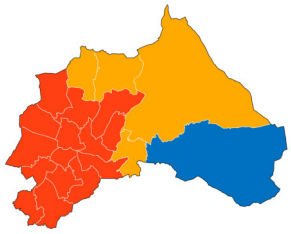

2014

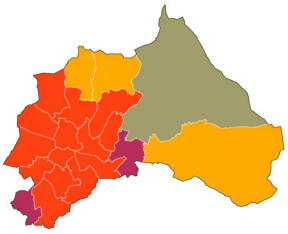

2015

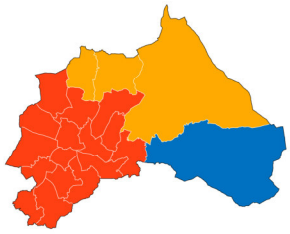

2016

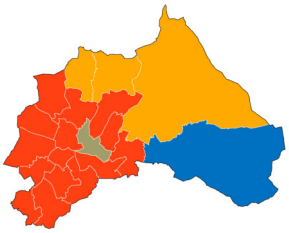

2018

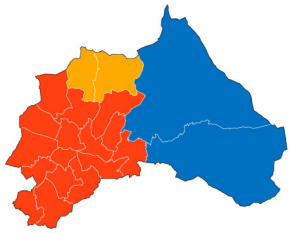

2019

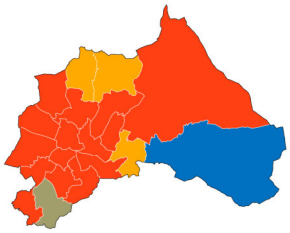

2021

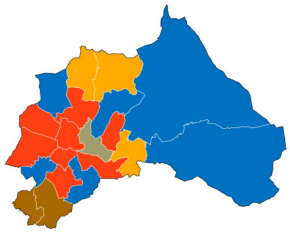

2022

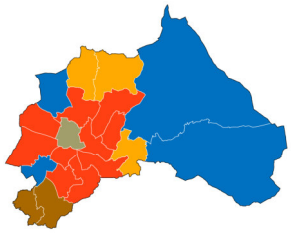

2023

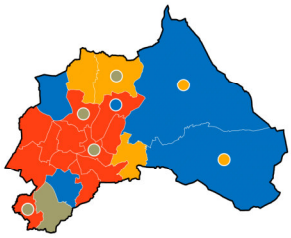

2024

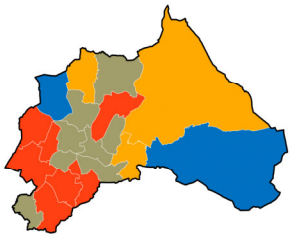

2026

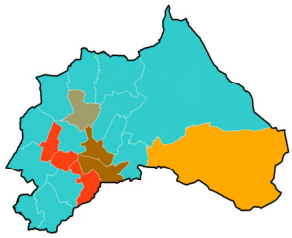

Oxford

0	0	10	20	0	0	4	9	9	13	0	4	1	2
◆		◆		◆		◆		▲5		◆		▼5	

Council remains under no overall control (Labour minority administration)

Oxford headline results

	seats	vote	seats	vote	seats	vote	seats	vote	seats	vote	seats	vote	total	maj	
2026	0	6.1	20	29.0	0	8.9	9	14.1	13	30.6	6	11.2	24		
2024	0	7.1	20	38.0	0	0.0	9	15.5	8	17.3	11	22.1	24		
2022	0	8.0	32	43.9	0	0.0	9	16.9	4	18.3	7	12.9	24	16	●
2021	0	14.9	34	41.0	0	0.0	9	17.7	3	21.1	5	5.3	48	20	●
2018	0	12.9	36	47.8	0	0.0	9	23.3	1	14.6	3	1.4	24	24	●
2016	0	12.7	35	47.0	0	0.6	8	18.1	1	16.9	5	4.7	24	22	●
2014	0	15.6	33	42.3	0	3.0	8	17.6	3	20.3	7	1.2	24	18	●
2012	0	14.6	29	43.8	0	0.6	13	17.0	3	21.3	6	2.7	24	10	●
2010	0	19.6	25	34.5	0	0.2	17	30.6	2	14.0	6	1.1	24	2	●
2008	0	20.2	23	34.6	0	0.0	16	22.8	3	16.9	9	5.5	24		
2006	0	12.0	17	30.6	0	0.0	19	31.6	5	19.9	12	5.9	24		
2004	0	17.7	20	27.5	0	0.0	18	30.6	5	19.6	10	4.6	24		
2002	0	15.7	29	37.4	0	0.0	15	25.5	3	18.6	4	2.8	48	10	●
2000	1	19.6	20	31.0	0	0.0	21	30.1	3	18.5	9	0.8	17		
1999	0	16.8	28	36.3	0	0.0	16	27.6	3	17.9	7	1.4	17	5	●
1998	0	15.7	33	39.1	0	0.1	14	25.7	2	18.3	4	1.1	17	15	●
1996	0	18.1	39	46.1	0	0.0	9	19.9	2	15.3	3	0.6	17	27	●
1995	4	17.9	38	52.5	0	0.0	8	16.6	0	12.2	1	0.8	17	25	●
1994	7	19.4	36	46.4	0	0.0	7	21.0	1	12.6	1	0.6	17	21	●
1992	10	31.1	35	40.7	0	0.0	6	17.5	0	10.7	0	0.0	17	19	●
1991	9	26.7	37	41.6	0	0.0	5	18.5	0	9.8	0	3.4	17	23	●
1990	10	24.2	30	50.9	0	0.0	5	12.8	0	11.9	0	0.2	15	15	●
1988	10	38.0	30	44.9	0	0.0	5	13.5	0	2.7	0	0.9	15	15	●
1987	11	35.1	29	39.7	0	0.0	5	23.2	0	1.8	0	0.2	15	13	●
1986	11	28.7	30	45.9	0	0.0	4	23.7	0	1.5	0	0.2	15	15	●
1984	15	33.2	27	46.5	0	0.0	3	18.7	0	1.7	0	0.0	15	9	●
1983	15	38.5	28	41.5	0	0.0	2	18.0	0	2.1	0	0.0	15	11	●
1982	18	37.2	26	37.9	0	0.0	1	23.2	0	1.8	0	0.0	16	7	●
1980	21	40.4	24	49.2	0	0.0	0	7.6	0	1.9	0	0.9	15	3	●
1979	26	44.5	19	42.4	0	0.0	0	7.2	0	5.9	0	0.0	45	7	●
1976	30	48.6	15	41.8	0	0.0	0	6.3	0	0.0	0	3.3	45	15	●
1973	12	35.5	30	41.8	0	0.0	3	21.2	0	0.0	0	1.5	45	15	●

Ward history of Oxford

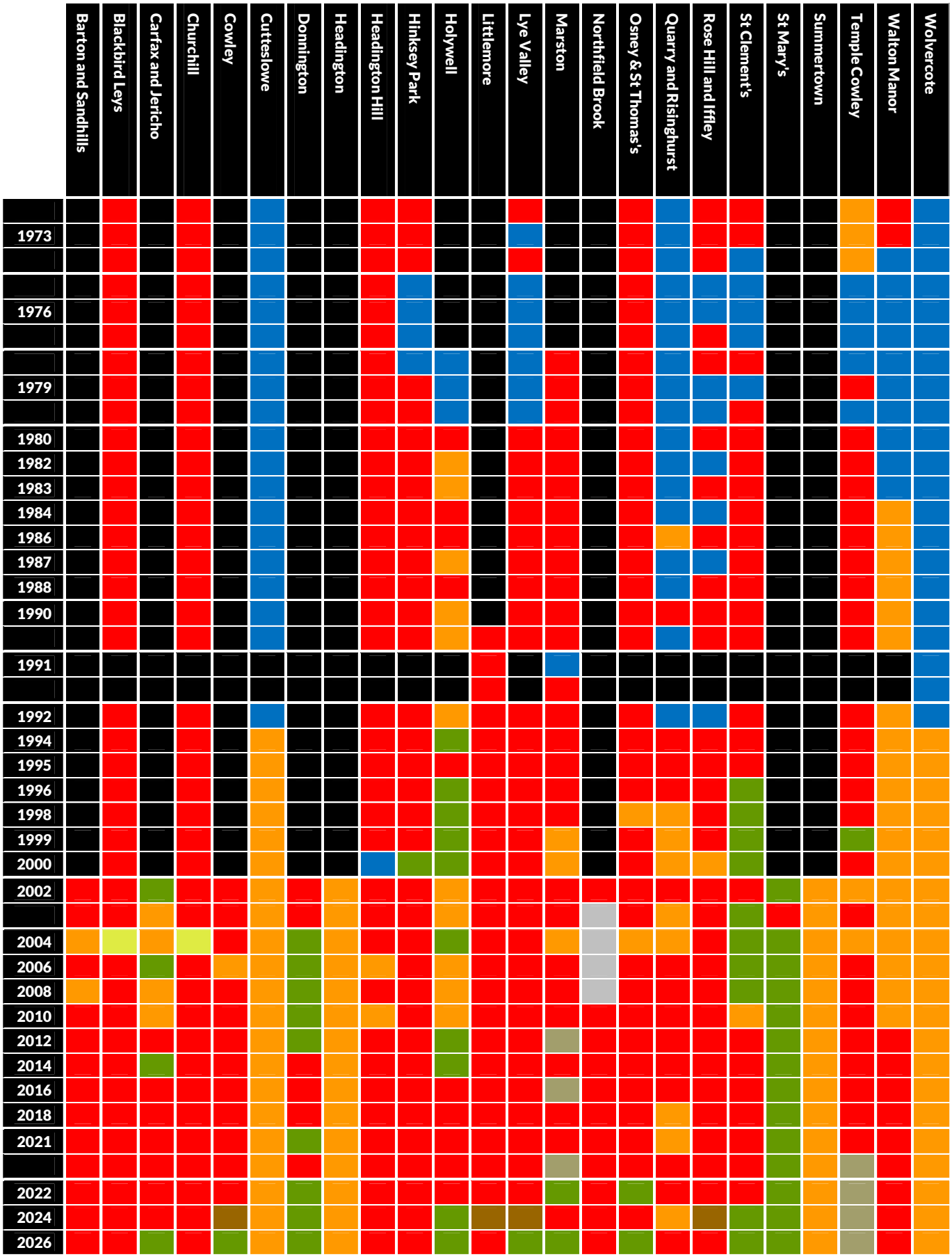

Barton and Sandhills
Oxford East

***Michael Rowley**	**Lab**	**578**	**36.9**	**- 15.9**
Felix P. Bloomfield	Ref	336	21.5	
Tariq Saeed	Grn	237	15.1	
Chaka Artwell	Ind	165	10.5	- 8.8
Vernon Porter	Con	124	7.9	- 7.7
Paul Rogers	LD	96	6.1	- 4.6
Boris Fedorov	WP	29	1.9	

Blackbird Leys
Oxford East

Lubna Arshad	**Lab**	**588**	**48.5**	**- 26.8**
Kornel Shesztak	Ref	337	27.8	
Indigo Haynes	Grn	151	12.4	+ 3.7
Fay L. Sims	Con	71	5.9	
Alexandrine Kantor	LD	49	4.0	- 4.2
James Morbin	TUSC	17	1.4	- 6.4

Carfax and Jericho
GAIN
Oxford West and Abingdon

Sushila D. Dhall	**Grn**	**811**	**50.2**	**+24.8**
*Alex Hollingsworth	Lab	523	32.4	- 23.8
John O. Howson	LD	123	7.6	- 4.2
Harriet G.S. Dolby	Con	84	5.2	- 1.5
Vittorio P. Cuneo-Flood	Ref	75	4.6	

Churchill
Oxford East

***Susan W. Brown**	**Lab**	**570**	**40.5**	**- 17.4**
Ines C. Wilhelm	Grn	397	28.2	+14.7
Michael Sakkalli	Ref	231	16.4	
Timothy Patmore	Con	133	9.5	- 5.0
Peter C. Coggins	LD	75	5.3	- 3.2

Cowley
GAIN
Oxford East

Edward Mundy	**Grn**	**1,031**	**46.2**	**+36.6**
Ajaz U. Rehman	Ind	565	25.3	
Michael W. Boyd	Lab	291	13.0	- 35.0
Ian Szwajca	Ref	219	9.8	
George Busby	LD	69	3.1	+ 0.5
Andrea L. Stephenson	Con	58	2.6	- 3.5

Cutteslowe and Sunnymead
Oxford West and Abingdon

***Laurence Fouweather**	**LD**	**1,044**	**44.5**	**- 11.0**
Andrea Schiavi	Grn	396	16.9	+ 7.8
David J. Cunningham	Con	388	16.6	+ 3.5
Nancy L. Cartwright	Lab	351	15.0	- 7.3
Michael W. Andrews	Ref	165	7.0	

Donnington
Oxford East

***Rosie M. Rawle**	**Grn**	**986**	**51.1**	**+11.2**
Saqib Faradoon	Ind	468	24.3	
Ralph A. Noble	Lab	267	13.8	- 17.6
Anna M. Avila Taylor	Ref	109	5.7	
Graham R. Jones	LD	58	3.0	+ 1.1
Simon J. Bazley	Con	41	2.1	- 1.6

Headington
Oxford East

***Christopher S.F. Smowton**	**LD**	**927**	**41.6**	**- 6.4**
Emily Lygo	Lab	511	23.0	- 14.2
Neil Doig	Grn	422	19.0	+12.6
James P. Jackson	Con	185	8.3	+ 1.2
Sandhya Sunkara	Ref	181	8.1	

Headington Hill and Northway
Oxford East

James Taylor	**Lab**	**650**	**40.8**	**- 7.9**
Nasreen Majeed	OxAll	427	26.8	
Samuel Alston	Grn	238	14.9	+ 5.8
Tenson Jacob	Ref	137	8.6	
George E.S. Robinson	Con	85	5.3	- 0.8
Eleonore R. Vogel	LD	48	3.0	- 3.1
Agnieszka Kowalska	TUSC	8	0.5	

Hinksey Park
Oxford East

Siobhan A. Lancaster	**Lab**	**1,012**	**49.8**	**- 12.1**
Hannah Scott	Grn	665	32.7	+12.3
Richard Tanner	LD	127	6.2	- 5.5
Geoffrey B. Ager	Ref	122	6.0	
Amy O. Campbell	Con	107	5.3	- 0.7

Holywell
GAIN
Oxford West and Abingdon

Alfie Davis	**Grn**	**808**	**68.0**	**+32.6**
Awab R.Y. Kazuz	Lab	186	15.6	- 34.1
Ian C. Bearder	LD	120	10.1	- 3.9
Harry Richardson	Con	75	6.3	

Littlemore
Oxford East

***Tiago J.D.C.C. Corais**	**Lab**	**726**	**42.6**	**- 1.7**
David Stares		400	23.5	
Tamsin S.T. Blaxter	Grn	251	14.7	+ 8.2
James C. Baker	Ref	210	12.3	
Daniel Stafford	Con	89	5.2	- 6.3
Elizabeth Wood	LD	27	1.6	- 1.8

Lye Valley
GAIN
Oxford East

James R.H. Thorniley	**Grn**	**500**	**35.2**	**+25.1**
Stephen D. Harwood	Lab	474	33.3	- 8.0
Jakub Zagdanski	Ref	248	17.4	
Gary W. Dixon	Con	124	8.7	- 0.4
Maria Bourbon	LD	76	5.3	+ 0.8

Marston
Oxford East

Katherine J. Robinson	**Grn**	**969**	**41.3**	**- 5.7**
Emily F. Scaysbrook	OxAll	749	31.9	
Charlotte Vinnicombe	Lab	369	15.7	- 20.7
Richard Lewin	Ref	146	6.2	
Duncan V. Hatfield	Con	69	2.9	- 10.5
Andy McKay	LD	44	1.9	- 1.3

Northfield Brook
Oxford East

Patricia Elphinstone	**Lab**	**488**	**40.5**	**- 26.1**
Dianne Copestake	Ref	367	30.4	
David Newman	Grn	207	17.2	+ 8.9
Paul J. Sims	Con	82	6.8	- 7.2
Rosemary A.B. Morlin	LD	62	5.1	- 1.8

Osney and St Thomas
Oxford West and Abingdon

***Lois K. Muddiman**	**Grn**	**912**	**50.5**	**+ 2.8**
David Calonge	Lab	594	32.9	- 13.6
Rose-Marie Wheeler	Ref	114	6.3	
Louis W. Williams	Con	101	5.6	- 0.2
Harry R. Morgan	LD	84	4.7	

Quarry and Risinghurst
Oxford East

***Chewe E. Munkonge**	**Lab**	**943**	**37.4**	**- 19.8**
Kai R. Zolleis	LD	568	22.5	- 2.4
Stephen R. Hurt	Grn	344	13.6	+ 5.6
Alison Kahn	OxAll	317	12.6	
Cristina Parau	Ref	255	10.1	
Edmund C.A. Johnstone	Con	96	3.8	- 6.0

Rose Hill and Iffley
Oxford East

***Edward O. Turner**	**Lab**	**952**	**46.9**	**+ 0.4**
Zack Iqbal	OxAll	458	22.6	
Luke Barbanneau	Grn	299	14.7	+ 0.9
Pruence M.P. Dailey	Ref	203	10.0	
Suresh Lal	Con	60	3.0	- 3.4
Geraldine A. Coggins	LD	59	2.9	- 1.8

St Clement's
Oxford East

Ahalya Bala	**Grn**	**875**	**58.2**	**+37.6**
Thomas A. Boyd	Lab	403	26.8	- 19.2
Martin Young	Ref	88	5.9	
Vinay Raniga	Con	72	4.8	+ 1.4
Philippa Hitchcock	LD	65	4.3	- 2.8

Summertown
Oxford West and Abingdon

***Katherine S. Miles**	**LD**	**836**	**42.0**	**- 4.4**
Freda J. Wolfenden	Lab	486	24.4	- 11.4
James Hewett	Grn	318	16.0	+ 9.3
Christopher D.E. Fox	Con	254	12.8	+ 1.7
Fee Yin	Ref	96	4.8	

Walton Manor
Oxford West and Abingdon

***Louise A. Upton**	**Lab**	**664**	**38.5**	**- 12.3**
Joanne L. Bowlt	LD	443	25.7	- 2.9
Zelalemawee Asheber	Grn	422	24.5	+13.5
Penelope A. Lenon	Con	134	7.8	- 1.8
David C. Lincoln	Ref	60	3.5	

St Mary's
Oxford East

***Emily J.E. Kerr**	**Grn**	**1,154**	**60.7**	**+15.4**
Toby S.W. James	Lab	473	24.9	- 4.2
Richard Whelan	LD	105	5.5	+ 2.0
Paula J. MacFarlane	Ref	86	4.5	
Gloria Croxall	Con	82	4.3	

Temple Cowley
Oxford East

***Saj Malik**	**Ind**	**700**	**39.3**	**- 8.1**
Heather L. Stallard	Grn	535	30.0	+23.8
Joseph R. McManners	Lab	331	18.6	- 21.4
Michael Sargent	Ref	109	6.1	
Tony Brett	LD	69	3.9	+ 0.7
Patricia G.M. Jones	Con	39	2.2	- 1.0

Wolvercote
Oxford West and Abingdon

Elizabeth A.A. Turkson Wood	**LD**	**908**	**43.0**	**- 12.7**
Richard P. Garbutt	OxAll	571	27.0	
Cristina Palamini	Grn	308	14.6	+ 5.1
Beverley Humberstone	Lab	124	5.9	- 15.1
Stuart D. Jolley	Ref	114	5.4	
Paul D. Morris	Con	88	4.2	- 9.6

Summary of results: Oxford

	Year	Elec	%Poll	Con	Lab	LD	Grn	Ref	Ox All	Ind	Other
Barton and Sandhills	2026	4,631	33.9	7.9	36.9	6.1	15.1	21.5		10.5	
	2024	4,521	28.2	9.4	35.9	9.3			31.8	13.7	
	2022	4,283	26.8	15.6	52.8	10.7				19.3	1.7
Blackbird Leys	2026	4,114	29.7	5.9	48.5	4.0	12.4	27.8			1.4
	2024	4,012	20.1	7.1	42.5	4.0	5.2			36.2	5.1
	2022	4,109	20.4		75.3	8.2	8.7				7.8
Carfax and Jericho	2026	3,338	48.9	5.2	32.4	7.6	50.2	4.6			
	2024	3,625	34.1	7.6	56.6	9.3	26.5				
	2022	3,912	36.7	6.7	56.2	11.8	25.4				
Churchill	2026	4,809	29.5	9.5	40.5	5.3	28.2	16.4			
	2024	4,721	24.0	16.9	51.4	8.7	13.0				10.0
	2022	4,342	26.6	14.5	57.9	8.5	13.3				5.8

	Year	Elec	%Poll	Con	Lab	LD	Grn	Ref	Ox All	Ind	Other
Cowley	2026	4,924	45.5	2.6	13.0	3.1	46.2	9.8		25.3	
	2024	4,899	44.2	3.0	28.6	22.5	5.3		39.2		1.4
	2022	4,793	42.8	6.1	48.0	2.6	9.6			33.7	
Cutteslowe and Sunnymead	2026	4,892	48.1	16.6	15.0	44.5	16.9	7.0			
	2024	4,979	40.4	19.9	25.8	41.8	12.4				
	2022	4,876	44.1	13.1	22.3	55.5	9.1				
Donnington	2026	4,473	43.3	2.1	13.8	3.0	51.1	5.7		24.3	
	2024	4,509	35.2	4.0	30.1	1.9	39.4		29.3		1.2
	2022	4,284	46.6	3.7	31.4	1.9	39.9			23.1	
Headington	2026	4,590	48.8	8.3	23.0	41.6	19.0	8.1			
	2024	4,774	45.1	3.1	22.7	39.6	7.6			27.0	
	2022	4,796	46.4	7.1	37.2	48.0	6.4				1.3
Headington Hill and Northway	2026	3,974	40.1	5.3	40.8	3.0	14.9	8.6	26.8		0.5
	2024	4,162	29.8	16.9	53.7	11.6	17.8				
	2022	3,964	39.0	6.1	48.7	6.1	9.1			30.0	
Hinksey Park	2026	4,269	47.8	5.3	49.8	6.2	32.7	6.0			
	2024	4,350	41.7	3.3	51.0	5.3	18.7		21.7		
	2022	4,309	42.6	6.0	61.9	11.7	20.4				
Holywell	2026	2,603	46.0	6.3	15.6	10.1	68.0				
	2024	2,800	35.3		37.9	10.0	46.1			6.0	
	2022	3,136	32.8		49.7	14.0	36.4				
Littlemore	2026	4,484	38.1	5.2	42.6	1.6	14.7	12.3		23.5	
	2024	4,429	33.7		42.3	2.9	5.7		47.2		1.9
	2022	4,036	40.3	11.5	44.3	3.4	6.5			34.3	
Lye Valley	2026	4,031	35.6	8.7	33.3	5.3	35.2	17.4			
	2024	4,098	36.4	4.7	40.0	3.2	8.1		44.1		
	2022	4,112	32.4	9.1	41.3	4.5	10.1			35.0	
Marston	2026	4,540	51.8	2.9	15.7	1.9	41.3	6.2	31.9		
	2024	4,624	42.9	14.8	44.7	3.6	37.0				
	2022	4,506	51.6	13.4	36.4	3.2	47.0				
Northfield Brook	2026	4,432	27.4	6.8	40.5	5.1	17.2	30.4			
	2024	4,380	22.4	7.0	40.3	3.8	7.0		39.6		2.4
	2022	4,357	20.6	14.0	66.6	6.9	8.3				4.3
Osney and St Thomas	2026	4,236	42.9	5.6	32.9	4.7	50.5	6.3			
	2024	4,418	37.8	5.1	54.5	6.0	34.3		20.5		
	2022	4,297	44.6	5.8	46.5		47.7				
Quarry and Risinghurst	2026	5,056	50.1	3.8	37.4	22.5	13.6	10.1	12.6		
	2024	5,183	48.4	4.2	34.5	34.7	6.1		20.9		
	2022	5,048	46.9	9.8	57.2	24.9	8.0				
Rose Hill and Iffley	2026	4,549	44.9	3.0	46.9	2.9	14.7	10.0	22.6		
	2024	4,551	43.6	3.1	41.2	2.8	8.1		44.1		0.7
	2022	4,557	40.6	6.4	46.5	4.7	13.8			28.0	0.7
St Clement's	2026	3,860	39.0	4.8	26.8	4.3	58.2	5.9			
	2024	4,129	38.9		29.8	3.9	32.9		34.8		1.6
	2022	3,912	35.6	3.4	46.0	7.1	20.6			21.2	1.7
St Mary's	2026	4,874	31.4	4.3	24.9	5.5	60.7	4.5			
	2024	5,061	37.9	1.5	27.1	2.3	46.6		21.4		1.2
	2022	4,641	42.8		29.1	3.5	45.3			22.1	
Summertown	2026	3,990	50.0	12.8	24.4	42.0	16.0	4.8			
	2024	4,212	41.4	16.1	34.0	38.3	11.6				
	2022	4,280	48.3	11.1	35.8	46.4	6.7				
Temple Cowley	2026	4,782	37.4	2.2	18.6	3.9	30.0	6.1		39.3	
	2024	4,800	38.4	2.8	35.9	3.9	7.1			48.6	1.7
	2022	4,444	40.3	3.2	40.0	3.2	6.2			47.4	
Walton Manor	2026	3,428	50.6	7.8	38.5	25.7	24.5	3.5			
	2024	3,467	42.2	9.1	57.9	17.0	16.0				
	2022	3,968	43.1	9.0	50.8	28.6	11.5				
Wolvercote	2026	3,908	54.4	4.2	5.9	43.0	14.6	5.4	27.0		
	2024	3,846	43.8	16.5	22.9	50.3	10.2				
	2022	3,639	47.8	13.8	21.0	55.7	9.5				

1979

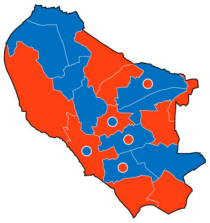

1980

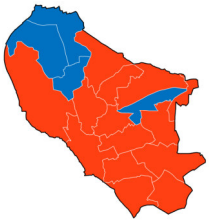

1982

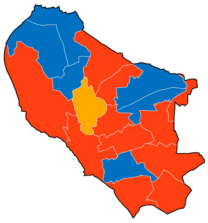

1983

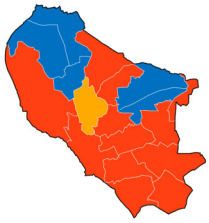

1984

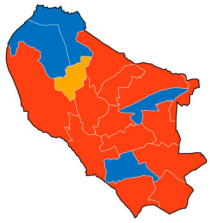

1986

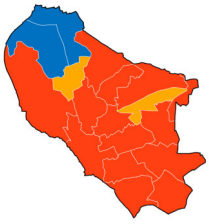

1987

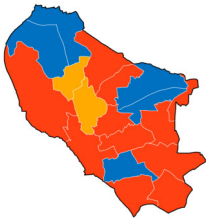

1988

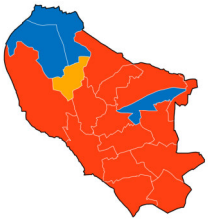

1990

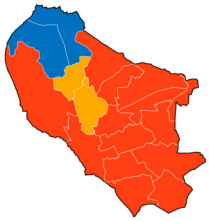

1991

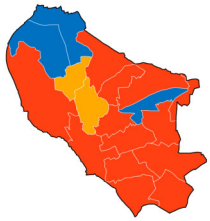

1992

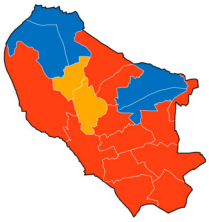

1994

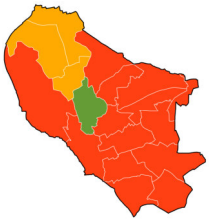

1995

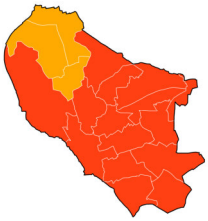

1996

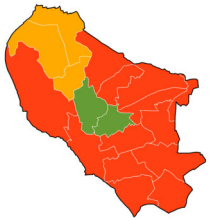

1998

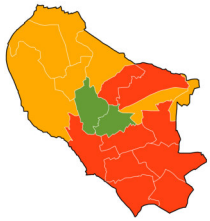

1999

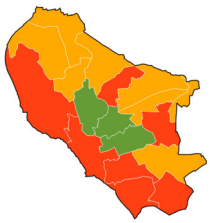

2000

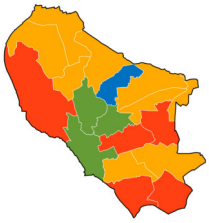

2002

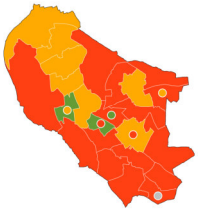

2004

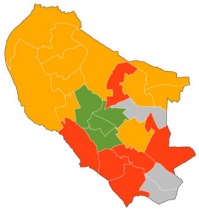

2006

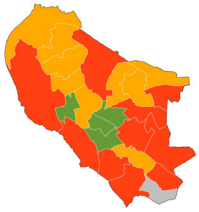

2008

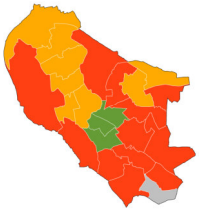

2010

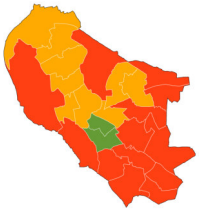

2012

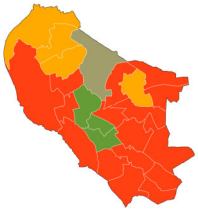

2014

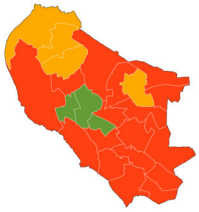

2016

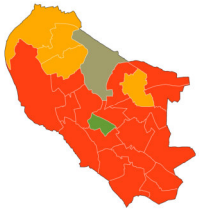

2018

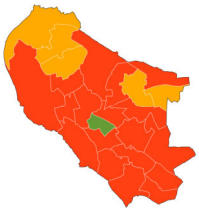

2021

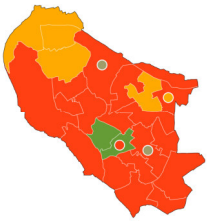

2022

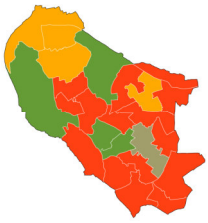

2024

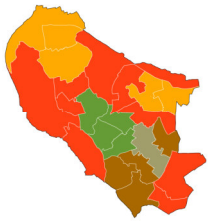
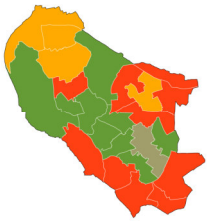
2026