THE 2024 GENERAL ELECTION FACTBOOK

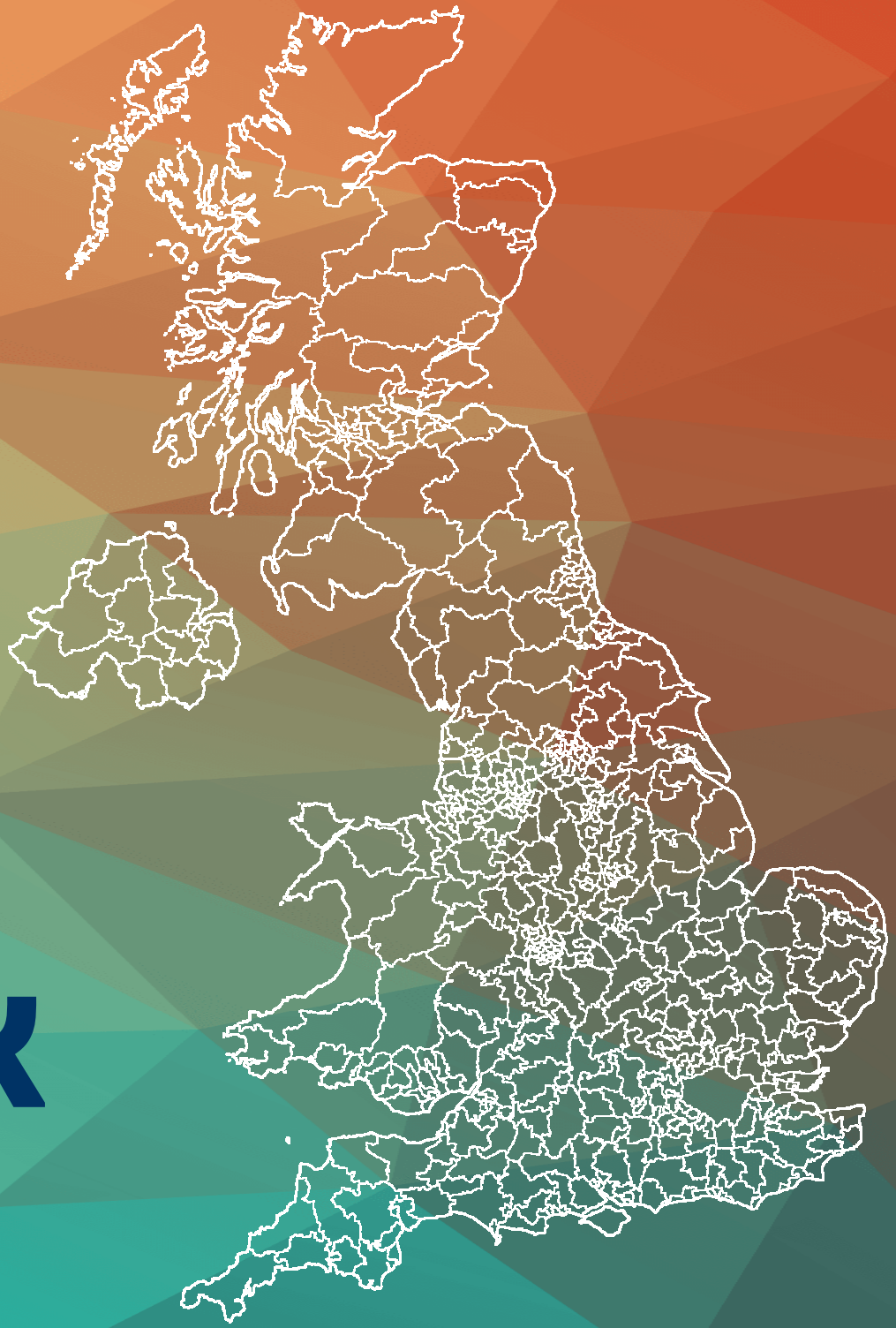

Introduction

This book began life as a souped-up guide to the incoming parliamentary constituencies, based around the Rallings and Thrasher notional results. Alll was on track to be ready well before the expected November 2024 general election. Then Rishi Sunak called a July election.

Two options presented themselves. Eitehr the - largely completed - project could be thrown in the recycle bin. Or it could be turned into a reference for the election itself, featuring the actual results rather than the notionals. You can deduce which idea carried the day.

This was always intended to be a little more than a record of one general election but a handy guide to the characteristics and history of each constituency. So let me explain what we have here.

Following this introduction are maps of the countries and regions of the United Kingdom - to easily understand where each constituency fits in relation to others.

Thereafter, each of the 650 constituencies gets its own page comprising a ward map, the full 2024 general election result, a list of MPs who have had the privilege of representing it, a cluster of demographic indicators, the constituency's electoral history going back, wherever possible, to 1945, and how the most close antecedent voted in the 2016 EU referendum.

The first two bits of information: the 2024 result and the list of MPs - hopefully need no explanation. The rest does.

The demographic data is from the 2021 Census, helpfully compiled by Bjorn Hattan, who can be found on the Vote UK discussion forum. Unfortunately there is no census data for Scotland because their parliament pushed back its publication by a year and so was unpublished as I completed this book.

This data looks at five measures that define each constituency: housing tenure, ethnicity, social class, education and age. In Northern Ireland, slighly different data sets have been published so social class is replaced by religion - still a major driver of voting intention in the province.

Housing is analysed in terms of owned property (that is: both owned outright and with a mortgage); publicly rented (council or housing association, but not what has become known as "intermediate"); and privately rented.

Ethnicity is, somewhat crudely broken down into white (including non-British white), black (principally those with an African or Caribbean origin), and Asian (which overwhelmingly means of the Indian subcontinent - there are very few south east Asians in the UK). This does not discern between Muslims and Hindus, or indeed Asians of neither religion.

Social class - a fading concept in sociological terms but interesting still politically - comprises ABs: managers and senior executives, entrepreneurs- generally the most affluent in society. C1s and C2s are white collar workers at any position in employment bar the top. Ds are essentially blue collar workers ranging from eg mechanics to street sweepers, plumbers and electricians. Es are entirely unskilled workers.

The educational categories are clear: those with higher qualifications against those without and the proportion of students resident in that constituency.

Likewise the age category contrasts over-64s with under-35s.

Then there is the constituency's electoral history. In the overwhelming majority of cases, a constituency has a fairly apparent lineage, even where its name has been changed (Ebbw Vale to Blaenau, Gwent for example; or the new North West Essex seat being the clear successor to Saffron Walden).

Sometimes rapidly growing areas spawn constituencies. Milton Keynes, until it was designatd a New Town, was part of the massive Buckingham constituency. Today it boasts two whole constituencies to itself and is well on its way to a third.

And then there are seats comprising areas that have been forced together. Take Chelsea and Fulham. Fulham is the much larger contributor but has a Labour history that would confuse rather than illuminate. Equally, Chelsea was far more Conservative than the amalgamated seat. So here I have chosen to only take the electoral history back to 2010, when the seat was created.

The final data set is the estimate of how each constituency voted in the 2016 EU referendum. These were estimated by Chris Hanretty for the constituencies in place at the time so are not entirely accurate for the new ones. That said, they are broadly still meaningful in their own right. But more importantly, how someone voted in that referendum points to a range of political values that extend beyond how content with the European Union that voter was.

A Leave voter is more likely to be socially conservative than a Remainer, to be rooted in the community in which they grew up; to favour national sovereignty over internationalist political structures; to oppose mass immigration and so on.

I come at electoral politics not as an academic but from hands-on, front-line experience as a former councillor and election agent. I am more interested in explaining and presenting electoral data than I am in the zealous ring-fencing of precise facts and figures. In other words, I may take more liberties in connecting constituencies that, over time may have altereed quite radically, than an academic would be happy doing. I don't show which constituencies I have used as ante-cedents, though this can be worked out from the list of MPs I have provided.

Scotland

1. Aberdeen North
2. Aberdeen South
3. Aberdeenshire North and Moray East
4. Aberdeenshire West and Kincardine
5. Airdrie and Shotts
6. Alloa and Grangemouth
7. Angus and Perthshire Glens
8. Arbroath and Broughty Ferry
9. Argyll, Bute and South Lochaber
10. Ayr, Carrick and Cumnock
11. Bathgate and Linlithgow
12. Berwickshire, Roxburgh and Selkirk
13. Caithness, Sutherland and Easter Ross
14. Central Ayrshire
15. Coatbridge and Bellshill
16. Cowdenbeath and Kirkcaldy
17. Cumbernauld and Kirkintilloch
18. Dumfries and Galloway
19. Dumfriesshire, Clydesdale and Tweeddale
20. Dundee Central
21. Dunfermline and Dollar
22. East Kilbride and Strathaven
23. East Renfrewshire
24. Edinburgh East & Musselburgh
25. Edinburgh North and Leith
26. Edinbugh South
27. Edinburgh South West
28. Edinburgh West
29. Falkirk
30. Glasgow East
31. Glasgow North
32. Glasfow North East
33. Glasgow South
34. Glasgow South West
35. Glasgow West
36. Glenrothes and Mid Fife
37. Gordon and Buchan
38. Hamilton and Clyde Valley
39. Inverclyde & Renfrewshire West
40. Inverness, Skye & West Ross-shire
41. Kilmarnock and Loudoun
42. Livingston
43. Lothian East
44. Mid Dunbartonshire
45. Midlothian
46. Moray West, Nairn and Strathspey
47. Motherwell, Wishaw & Carluke
48. Na h-Eileanan an Iar
49. North Ayrshire and Arran
50. North East Fife
51. Orkney and Shetland
52. Paisley and Renfrewshire North
53. Paisley and Renfrewshire South
54. Perth and Kinross-shire
55. Rutherglen
56. Stirling and Strathallan
57. West Dunbartonshire

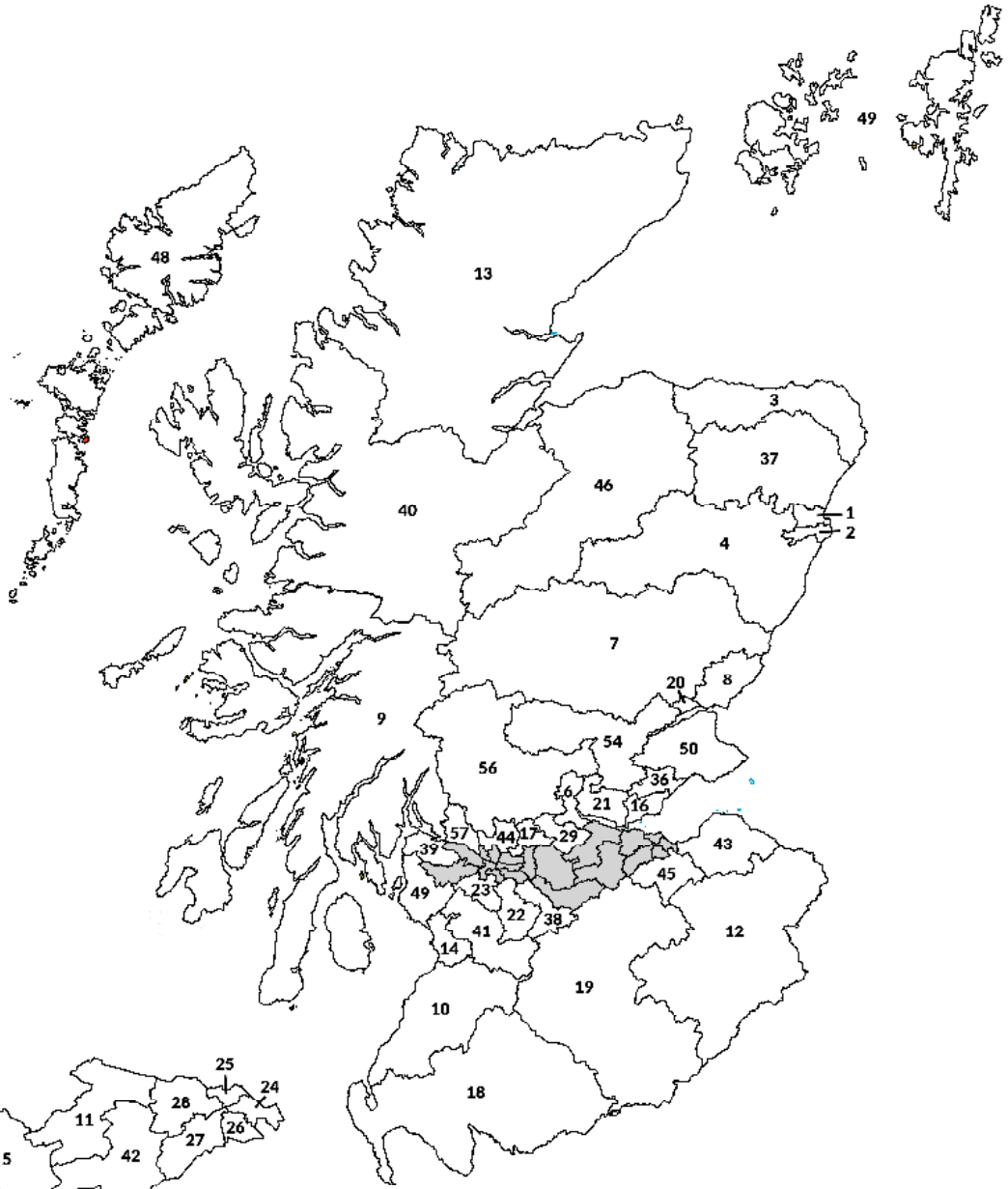

Central Belt

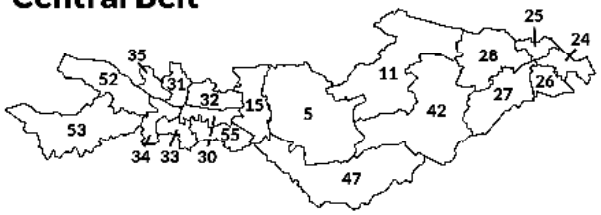

North of England

1. Barrow and Furness
2. Bishop Auckland
3. Blaydon and Consett
4. Blyth and Ashington
5. Carlisle
6. City of Durham
7. Cramlington and Killingworth
8. Darlington
9. Easington
10. Gateshead Central and Whickham
11. Hartlepool
12. Hexham
13. Houghton and Sunderland South
14. Jarrow and Gateshead East
15. Middlesborough and Thornaby East
16. Middlesbrough South and East Cleveland
17. Newcastle-upon-Tyne Central & West
18. Newcastle-upon-Tyne East and Wallsend
19. Newcastle-upon-Tyne North
20. Newton Aycliffe & Spennymoor
21. North Durham
22. North Northumberland
23. Penrith and Solway
24. Redcar
25. South Shields
26. Stockton North
27. Stockton West
28. Sunderland Central
29. Tynemouth
30. Washington and Gateshead South
31. Westmorland and Lonsdale
32. Whitehaven and Workington

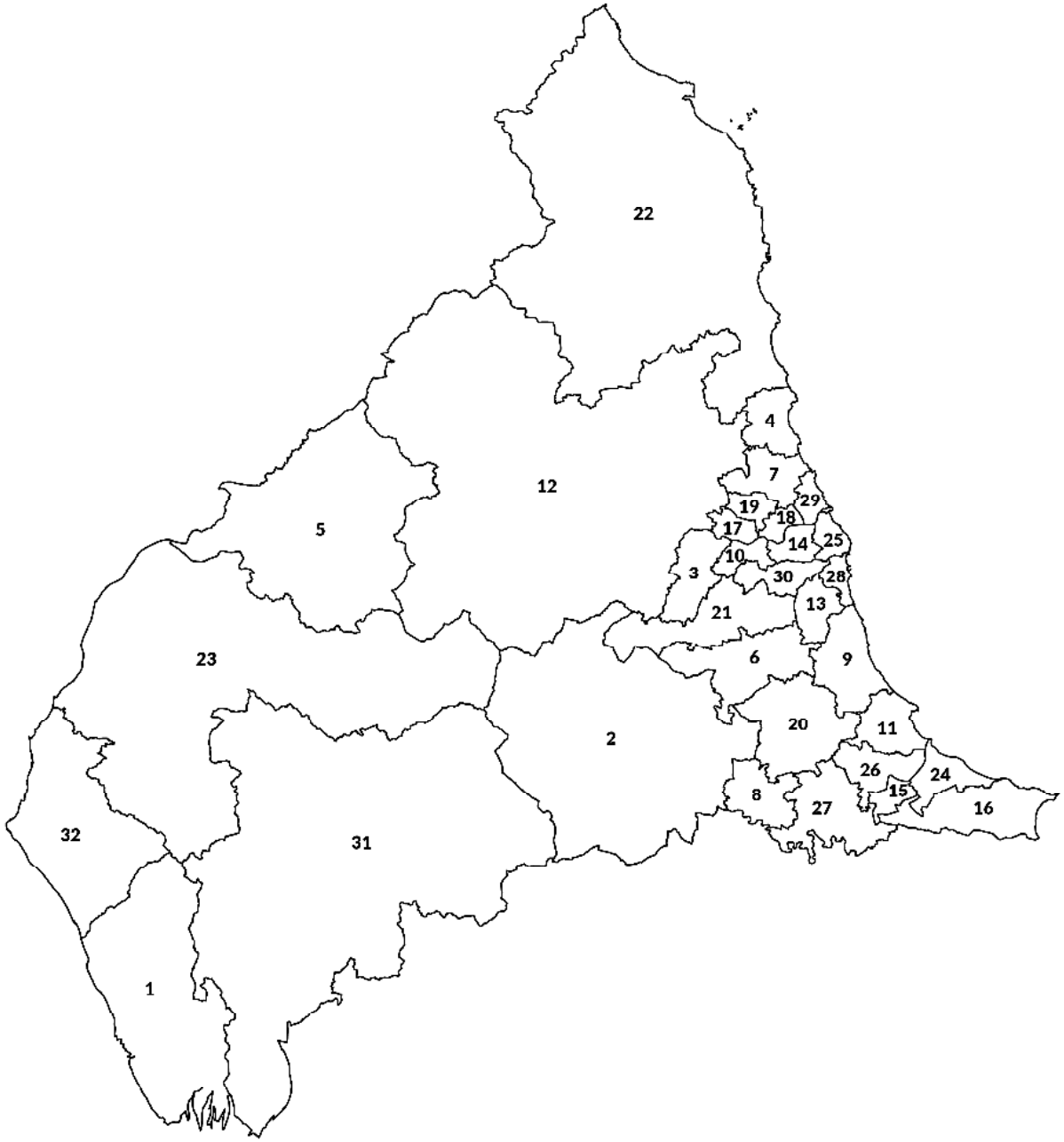

North West England

1. Altrincham and Sale West
2. Ashton-under-Lyne
3. Birkenhead
4. Blackburn
5. Blackley and Middleton South
6. Blackpool North and Fleetwood
7. Blackpool South
8. Bolton North East
9. Bolton South and Walkden
10. Bolton West
11. Bootle
12. Burnley
13. Bury North
14. Bury South
15. Cheadle
16. Chester North and Neston
17. Chester South and Eddisbury
18. Chorley
19. Congleton
20. Crewe and Nantwich
21. Ellesmere Port and Bromborough
22. Fylde
23. Gorton and Denton
24. Hazel Grove
25. Heywood and Middleton North
26. Hyndburn
27. Knowsley
28. Lancaster and Wyre
29. Leigh and Atherton
30. Liverpool, Garston
31. Liverpool, Riverside
32. Liverpool, Walton
33. Liverpool, Wavertree
34. Liverpool, West Derby
35. Macclesfield
36. Makerfield
37. Manchester Central
38. Manchester, Rusholme
39. Manchester, Withington
40. Mid Cheshire
41. Morecambe and Lunesdale
42. Oldham East and Saddleworth
43. Oldham West, Chadderton & Royton
44. Pendle and Clitheroe
45. Preston
46. Ribble Valley
47. Rochdale
48. Rossendale and Darwen
49. Runcorn and Helsby
50. St Helens North
51. St Helens South and Whiston
52. Salford
53. Sefton Central
54. South Ribble
55. Southport
56. Stalybridge and Hyde
57. Stockport
58. Stretford and Urmston
59. Tatton
60. Wallase
61. Warrington North
62. Warrington South
63. West Lancashire
64. Widnes and Halewood
65. Wigan
66. Wirral West
67. Worsley and Eccles
68. Wythenshawe and Sale East

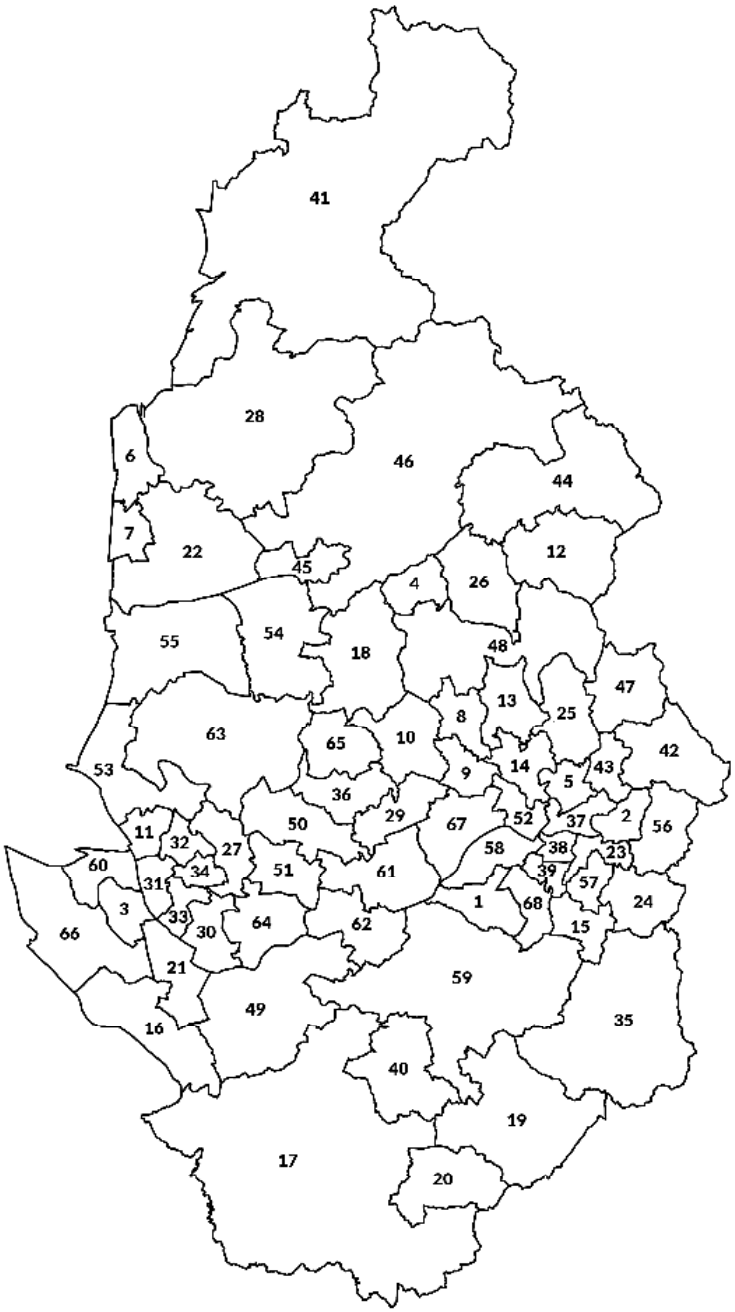

Yorkshire and The Humber

1. Barnsley North
2. Barnsley South
3. Beverley and Holderness
4. Bradford East
5. Bradford South
6. Bradford West
7. Bridlington and The Wolds
8. Brigg and Immingham
9. Calder Valley
10. Colne Valley
11. Dewsbury and Batley
12. Doncaster Central
13. Doncaster East and the isle of Axholme
14. Doncaster North
15. Goole and Pocklington
16. Great Grimsby and Cleethorpes
17. Halifax
18. Harrogate and Knaresborough
19. Huddersfield
20. Hull East
21. Hull North and Cottingham
22. Hull West and Haltemprice
23. Keighley and Ilkley
24. Leeds Central and Headingley
25. Leeds East
26. Leeds North East
27. Leeds North West
28. Leeds South
29. Leeds South West and Morley
30. Leeds West and Pudsey
31. Normanton and Hemsworth
32. Ossett and Denby Dale
33. Penistone and Stocksbridge
34. Pontefract, Castleford & Knottingley
35. Rawmarsh and Conisbrough
36. Richmond and Northallerton
37. Rother Valley
38. Rotherham
39. Scarborough and Whitby
40. Scunthorpe
41. Selby
42. Sheffield, Brightside and Hillsborough
43. Sheffield Central
44. Sheffield, Hallam
45. Sheffield, Heeley
46. Sheffield South East
47. Shipley
48. Skipton and Ripon
49. Spen Valley
50. Thirsk and Malton
51. Wakefield and Rothwell
52. Wetherby and Easingwold
53. York Central
54. York Outer

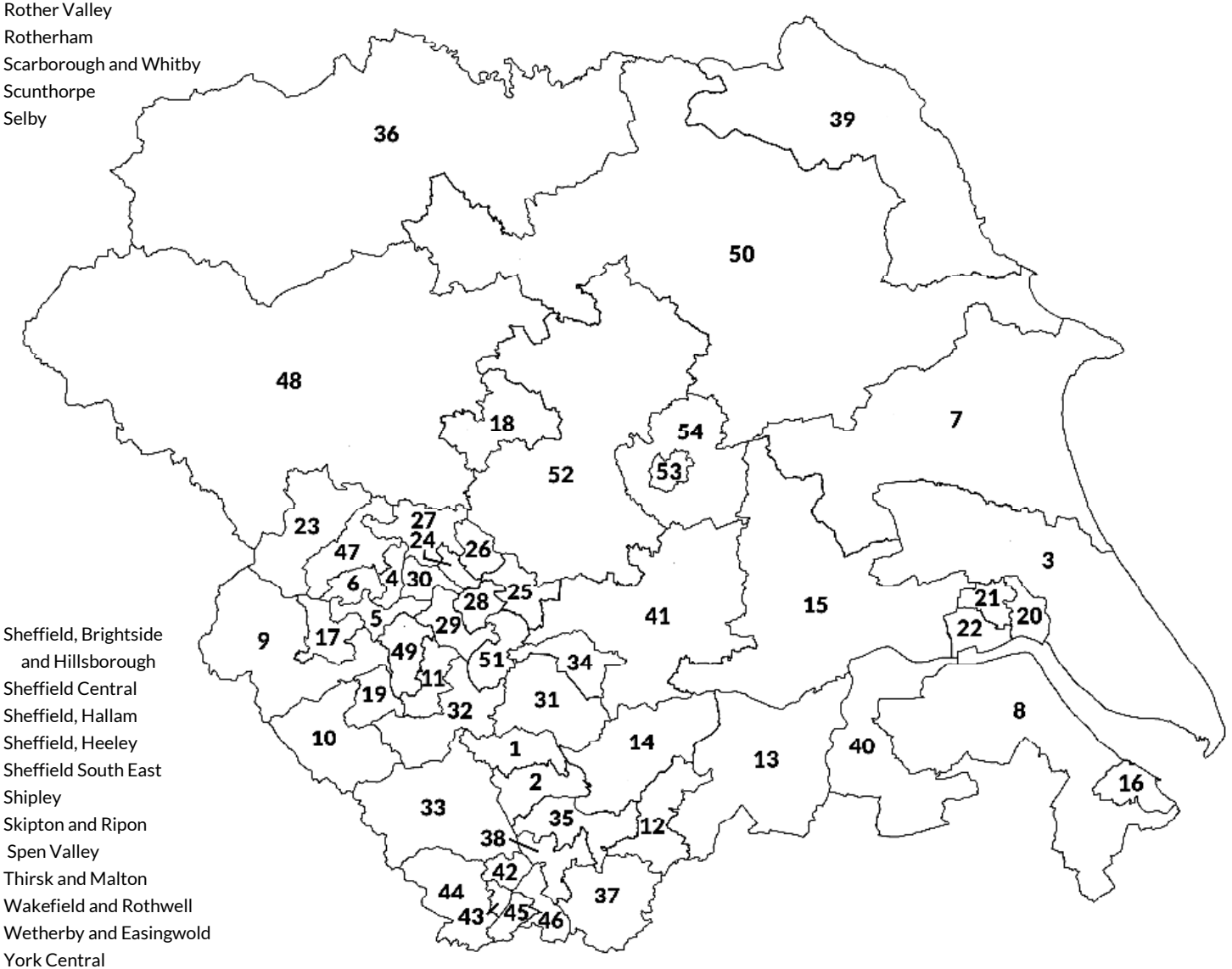

Wales

1. Aberafan-Maesteg
2. Alyn and Deeside
3. Bangor-Aberconwy
4. Blaenau-Gwent and Rhymney
5. Brecon, Radnor and Cwm Tawe
6. Bridgend
7. Caerfyrddin
8. Caerphilly
9. Cardiff East
10. Cardiff North
11. Cardiff South and Penarth
12. Cardiff West
13. Ceredigion-Preseli
14. Clwyd East
15. Clwyd North
16. Dwyfor Meirionnydd
17. Gower
18. Llanelli
19. Merthyr Tydfil and Aberdare
20. Mid and South Pembrokeshire
21. Monmouthshire
22. Montgomeryshire and Glyndwr
23. Neath and Swansea East
24. Newport East
25. Newport West and Islwyn
26. Pontypridd
27. Rhondda and Ogmore
28. Swansea West
29. Torfaen
30. Vale of Glamorgan
31. Wrexham
32. Ynys Môn

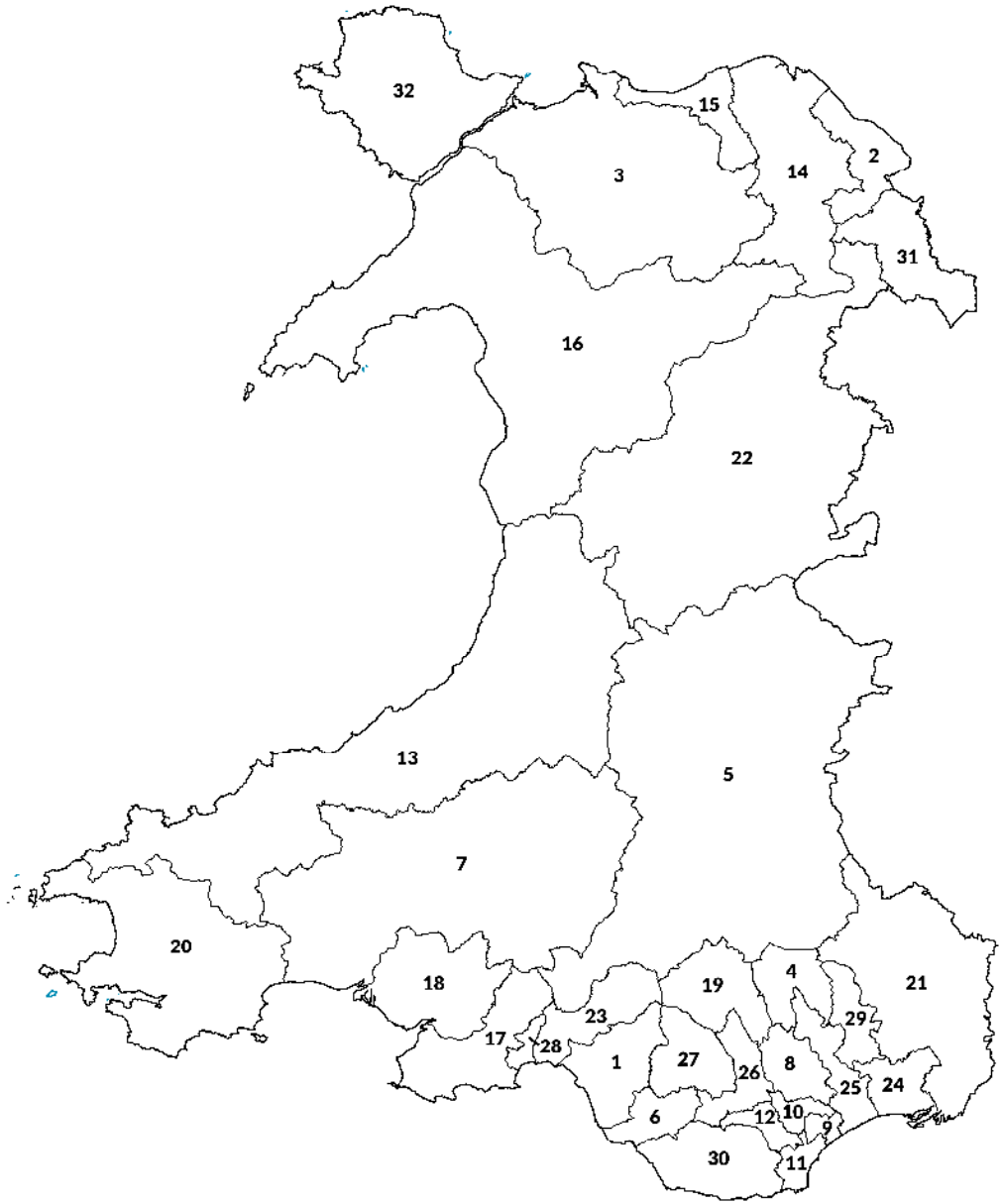

West Midlands

1. Aldridge-Brownhills
2. Birmingham, Edgbaston
3. Birmingham, Erdington
4. Birmingham, Hall Green and Moseley
5. Birmingham, Hodge Hill and Solihull North
6. Birmingham, Ladywood
7. Birmingham, Northfield
8. Birmingham, Perry Barr
9. Birmingham, Selly Oak
10. Birmingham, Yardley
11. Bromsgrove
12. Burton and Uttoxeter
13. Cannock Chase
14. Coventry East
15. Coventry North West
16. Coventry South
17. Droitwich and Evesham
18. Dudley
19. Halesowen
20. Hereford and South Herefordshire
21. Kenilworth and Southam
22. Kingswinford and South Staffordshire
23. Lichfield
24. Meriden and Solihull East
25. Newcastle-under-Lyme
26. North Herefordshire
27. North Shropshire
28. North Warwickshire and Bedworth
29. Nuneaton
30. Redditch
31. Rugby
32. Shrewsbury
33. Smethwick
34. Solihull West and Shirley
35. South Shropshire
36. Stafford
37. Staffordshire Moorlands
38. Stoke-on-Trent Central
39. Stoke-on-Trent North
40. Stoke-on-Trent South
41. Stone, Penkridge and Great Wyrley
42. Stourbridge
43. Stratford-on-Avon
44. Sutton Coldfield
45. Tamworth
46. Telford
47. The Wrekin
48. Tipton and Wednesbury
49. Walsall and Bloxwich
50. Warwick and Leamington
51. West Bromwich
52. West Worcestershire
53. Wolverhampton North East
54. Wolverhampton South East
55. Wolverhampton West
55. Worcester
56. Wyre Forest

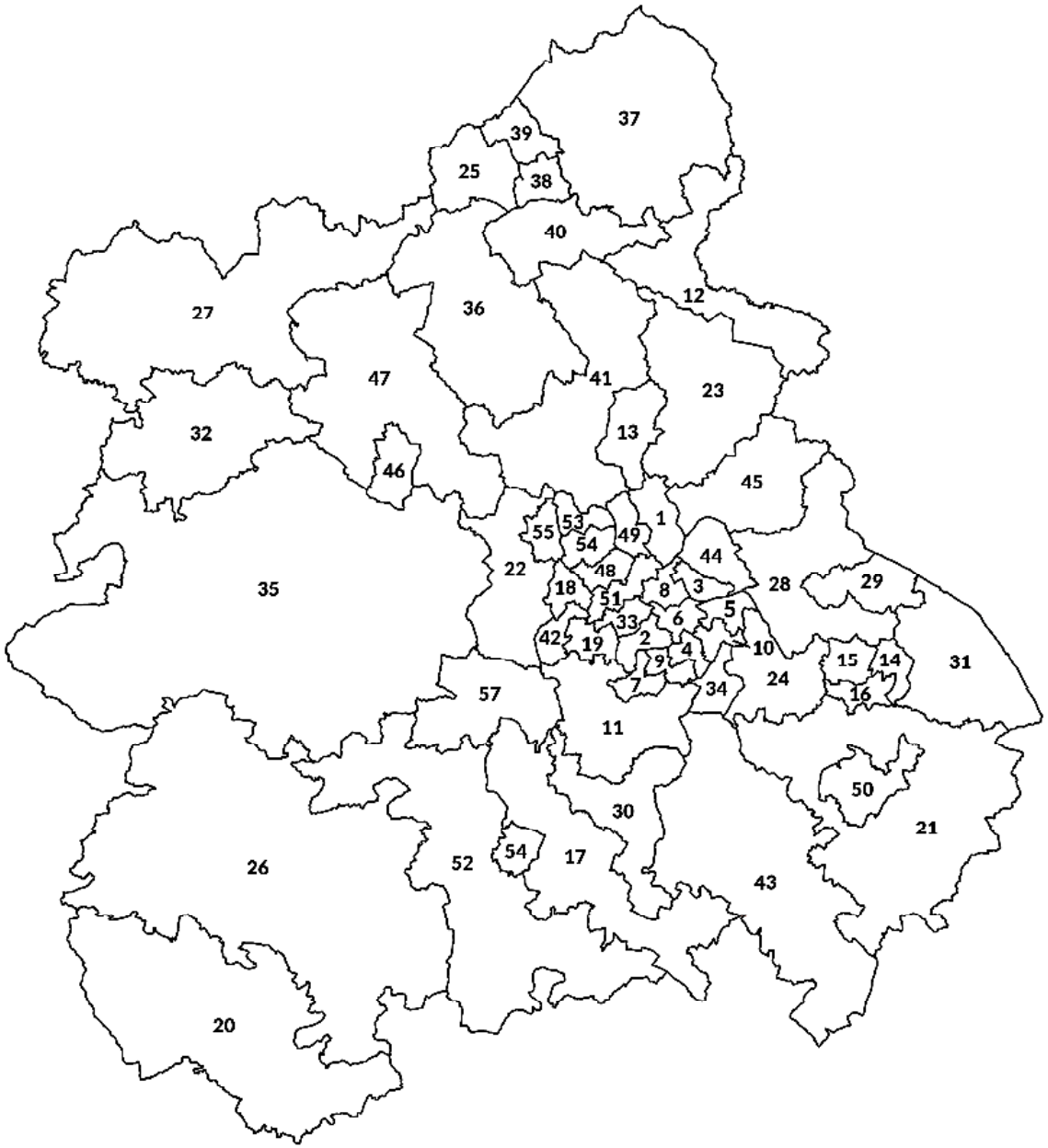

East Midlands

1. Amber Valley
2. Ashfield
3. Bassetlaw
4. Bolsover
5. Boston and Skegness
6. Broxtowe
7. Chesterfield
8. Corby & East Northamptonshire
9. Daventry
10. Derby North
11. Derby South
12. Derbyshire Dales
13. Erewash
14. Gainsborough
15. Gedling
16. Grantham and Bourne
17. Harborough, Oadby and Wigston
18. High Peak
19. Hinckley and Bosworth
20. Kettering
21. Leicester East
22. Leicester South
23. Leicester West
24. Lincoln
25. Loughborough
26. Louth and Horncastle
27. Mansfield
28. Melton and Syston
29. Mid Derbyshire
30. Mid Leicestershire
31. Newark
32. North East Derbyshire
33. North West Leicestershire
34. Northampton North
35. Northampton South
36. Nottingham East
37. Nottingham North and Kimberley
38. Nottingham South
39. Rushcliffe
40. Rutland and Stamford
41. Sherwood Forest
42. Sleaford and North Hykeham
43. South Derbyshire
44. South Holland and The Deepings
45. South Leicestershire
46. South Northamptonshire
47. Wellingborough & Rushden

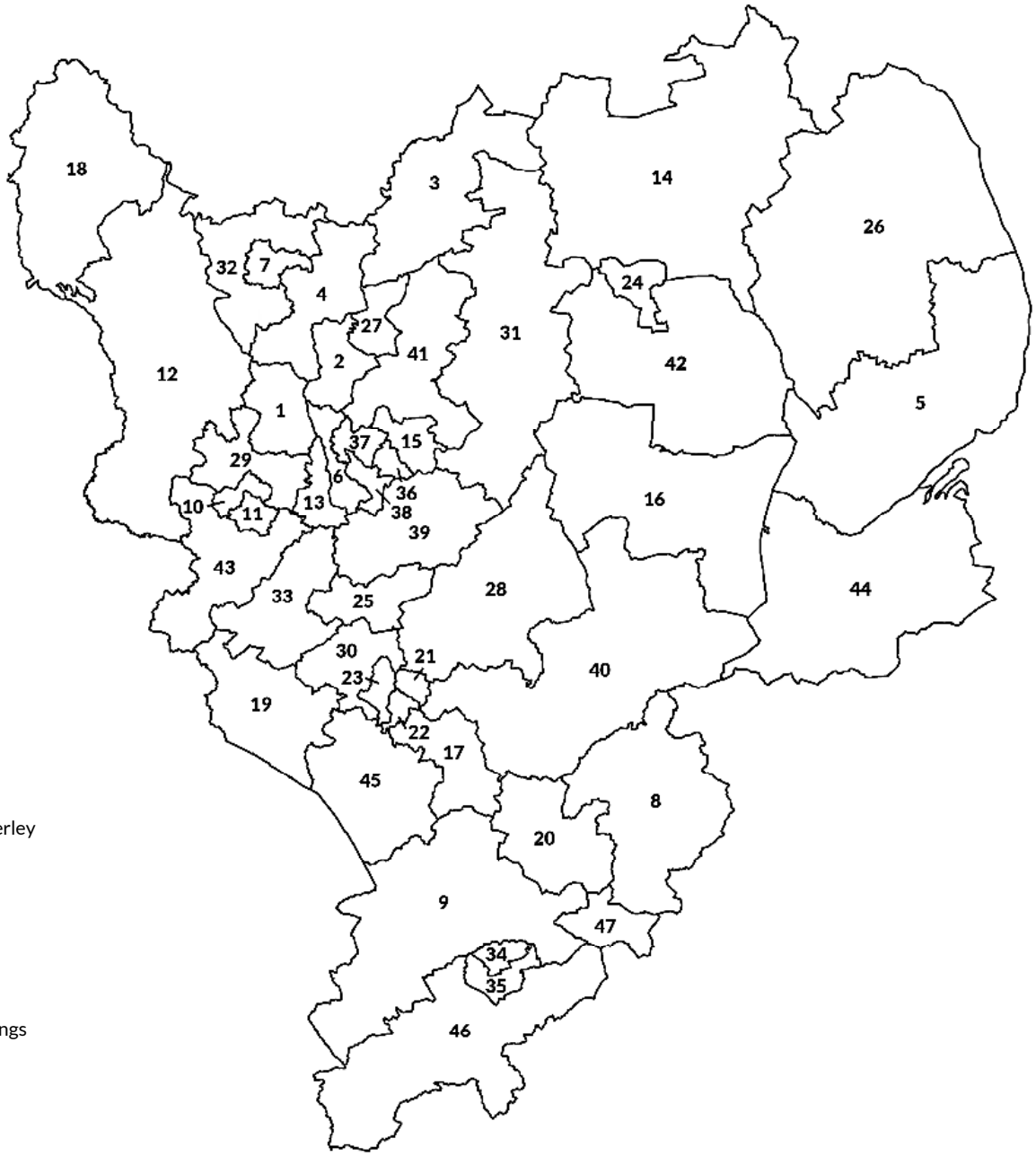

Eastern England

1. Basildon and Billericay
2. Bedford
3. Braintree
4. Brentwood and Ongar
5. Broadland and Fakenham
6. Broxbourne
7. Bury St Edmunds & Stowmarket
8. Cambridge
9. Castle Point
10. Central Suffolk and North Ipswich
11. Chelmsford
12. Clacton
13. Colchester
14. Dunstable & Leighton Buzzard
15. Ely and East Cambridgeshire
16. Epping Forest
17. Great Yarmouth
18. Harlow
19. Harpenden and Berkhamsted
20. Harwich and North Essex
21. Hemel Hempstead
22. Hertford and Stortford
23. Hertsmere
24. Hitchin
25. Huntingdon
26. Ipswich
27. Lowestoft
28. Luton North
29. Luton South and South Bedfordshire
30. Maldon
31. Mid Bedfordshire
32. Mid Norfolk
33. North Bedfordshire
34. North East Cambridgeshire
35. North East Hertfordshire
36. North Norfolk
37. North West Cambridgeshire
38. North West Essex
39. North West Norfolk
40. Norwich North
41. Norwich South
42. Peterborough
43. Rayleigh and Wickford
44. St Albans
45. St Neots & Mid Cambridgeshire
46. South Basildon & East Thurrock
47. South Cambridgeshire
48. South Norfolk
49. South Suffolk
50. South West Hertfordshire
51. South West Norfolk
52. Southend East and Rochford
53. Southend West and Leigh
54. Stevenage
55. Suffolk Coastal
56. Thurrock
57. Watford
58. Waveney Valley
59. Welwyn-Hatfield
60. West Suffolk
61. Witham



South West England

1. Bath
2. Bournemouth East
3. Bournemouth West
4. Bridgwater
5. Bristol Central
6. Bristol East
7. Bristol North East
8. Bristol North West
9. Bristol South
10. Camborne and Redruth
11. Central Devon
12. Cheltenham
13. Chippenham
14. Christchurch
15. East Wiltshire
16. Exeter
17. Exmouth and Exeter East
18. Filton and Bradley Stoke
19. Forest of Dean
20. Frome and East Somerset
21. Glastonbury and Somerton
22. Gloucester
23. Honiton and Sidmouth
24. Melksham and Devizes
25. Mid Dorset & North Poole
26. Newton Abbot
27. North Cornwall
28. North Cotswolds
29. North Devon
30. North Dorset
31. North East Somerset & Hanham
32. North Somerset
33. Plymouth, Moor View
34. Plymouth, Sutton and Devonport
35. Poole
36. St Austell and Newquay
37. St Ives
38. Salisbury
39. South Cotswolds
40. South Devon
41. South Dorset
42. South East Cornwall
43. South West Devon
44. South West Wiltshire
45. Stroud
46. Swindon North
47. Swindon South
48. Taunton and Wellington
49. Tewkesbury
50. Thornbury and Yate
51. Tiverton and Minehead
52. Torbay
53. Torridge and Tavistock
54. Truro and Falmouth
55. Wells and Mendip Hills
56. West Dorset
57. Weston-super-Mare
58. Yeovil

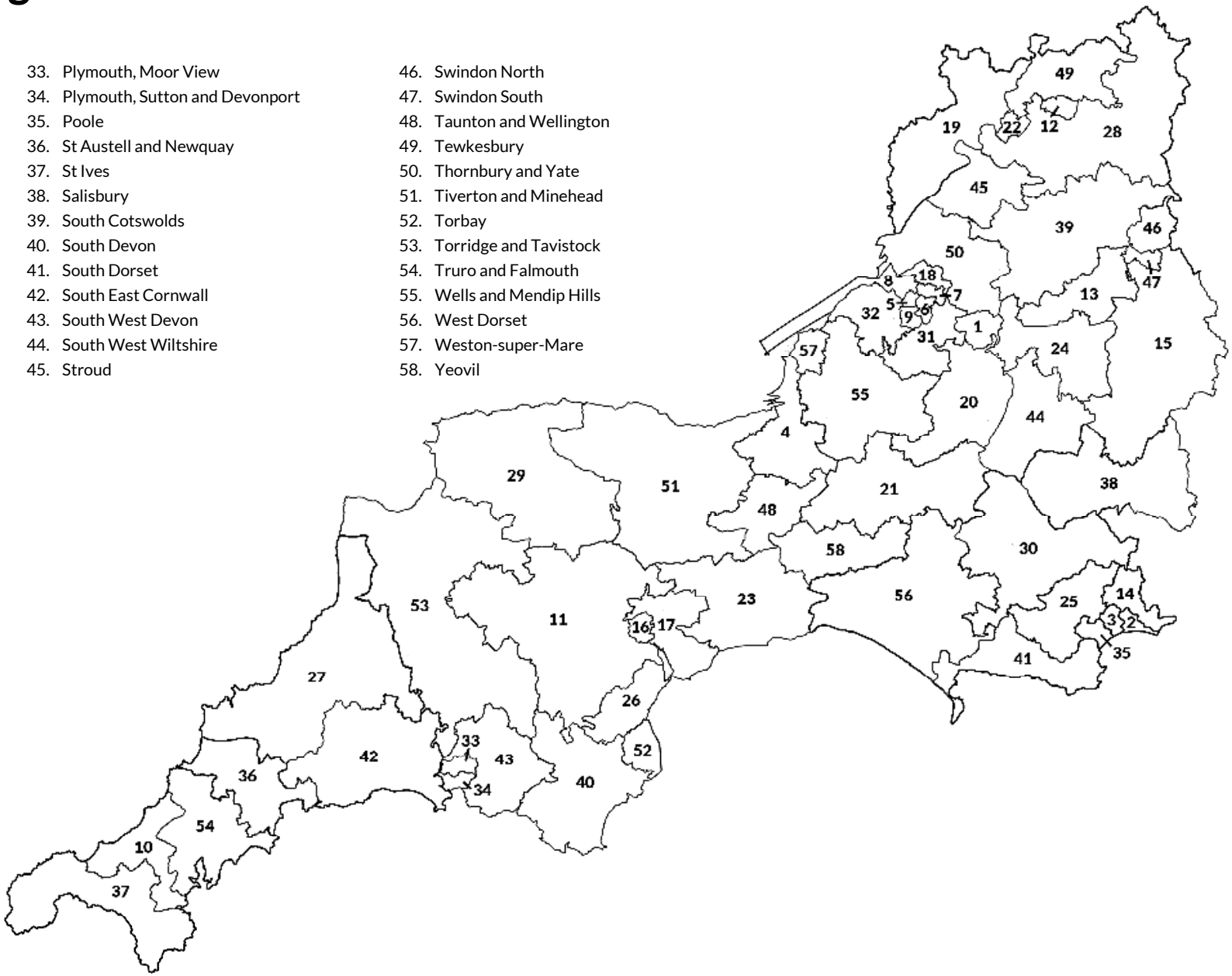

London

1. Barking
2. Battersea
3. Beckenham and Penge
4. Bermondsey and Old Southwark
5. Bethnal Green and Stepney
6. Bexleyheath and Crayford
7. Brent East
8. Brent West
9. Brentford and Isleworth
10. Bromley and Biggin Hill
11. Carshalton and Wallington
12. Chelsea and Fulham
13. Chingford and Woodford Green
14. Chipping Barnet
15. Cities of London & Westminster
16. Clapham and Brixton Hill
17. Croydon East
18. Croydon South
19. Croydon West
20. Dagenham and Rainham
21. Dulwich and West Norwood
22. Ealing Central and Acton
23. Ealing North
24. Ealing, Southall
25. East Ham
26. Edmonton and Winchmore Hill
27. Eltham and Chislehurst
28. Enfield North
29. Erith and Thamesmead
30. Feltham and Heston
31. Finchley and Golders Green
32. Greenwich and Woolwich
33. Hackney North and Stoke Newington
34. Hackney South and Shoreditch
35. Hammersmith and Chiswick
36. Hampstead and Highgate
37. Harrow East
38. Harrow West
39. Hayes and Harlington
40. Hendon
41. Holborn and St Pancras
42. Hornchurch and Upminster
43. Hornsey and Friern Barnet
44. Ilford North
45. Ilford South
46. Islington North
47. Islington South and Finsbury
48. Kensington and Bayswater
49. Kingston and Surbiton
50. Lewisham East
51. Lewisham North
52. Lewisham West and East Dulwich
53. Leyton and Wanstead
54. Mitcham and Morden
55. Old Bexley and Sidcup
56. Orpington
57. Peckham
58. Poplar and Limehouse
59. Putney
60. Queen's Park and Maida Vale
61. Richmond Park
62. Romford
63. Ruislip, Northwood and Pinner
64. Southgate and Wood Green
65. Stratford and Bow
66. Streatham and Croydon North
67. Sutton and Cheam
68. Tooting
69. Tottenham
70. Twickenham
71. Uxbridge and South Ruislip
72. Vauxhall and Camberwell Green
73. Walthamstow
74. West Ham and Beckton
75. Wimbledon



South East England

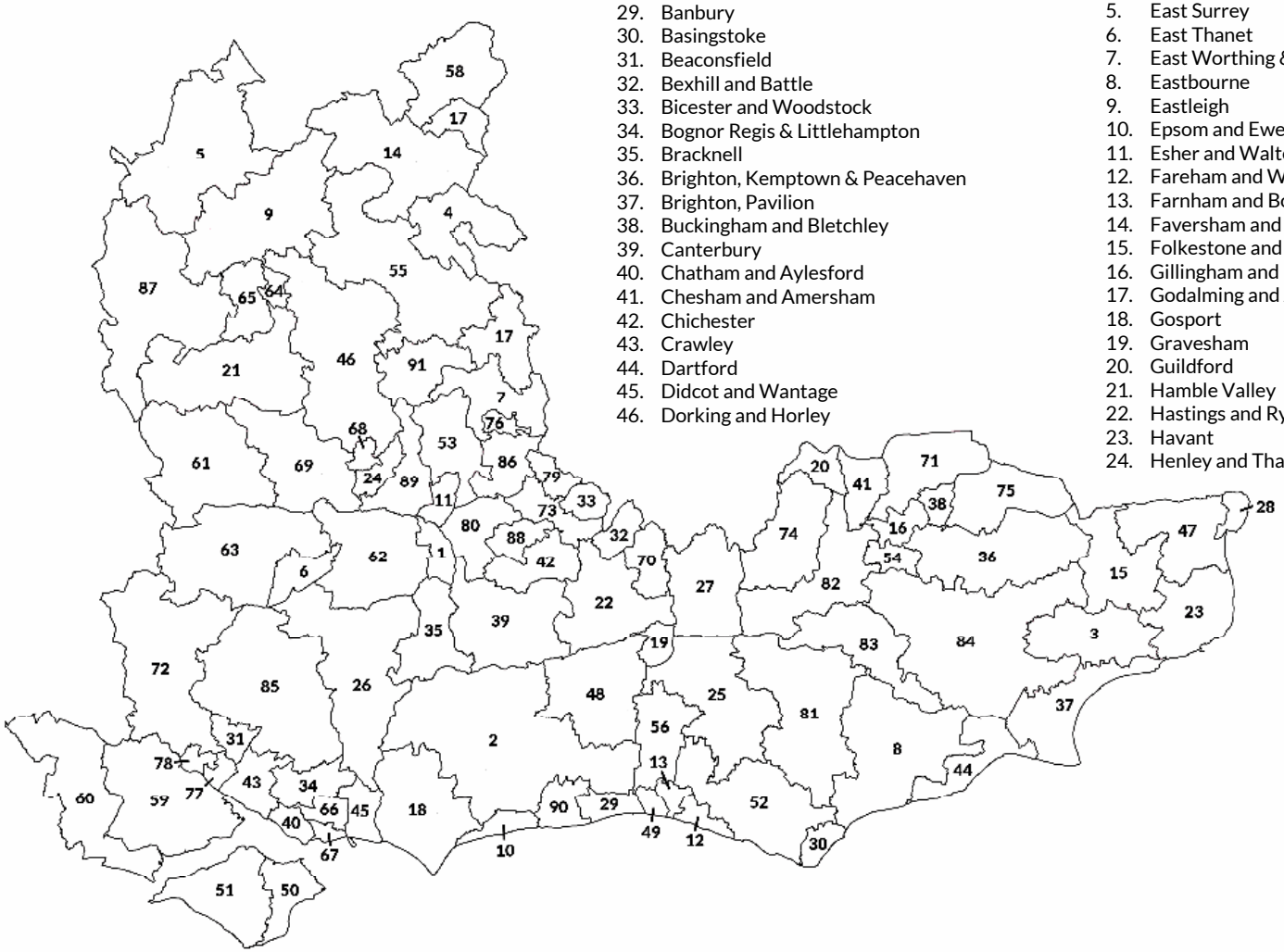

1. Dover and Deal
2. Earley and Woodley
3. East Grinstead and Uckfield
4. East Hampshire
5. East Surrey
6. East Thanet
7. East Worthing & Shoreham
8. Eastbourne
9. Eastleigh
10. Epsom and Ewell
11. Esher and Walton
12. Fareham and Waterlooville
13. Farnham and Bordon
14. Faversham and Mid Kent
15. Folkestone and Hythe
16. Gillingham and Rainham
17. Godalming and Ash
18. Gosport
19. Gravesham
20. Guildford
21. Hamble Valley
22. Hastings and Rye
23. Havant
24. Henley and Thame
25. Aldershot
26. Arundel and South Downs
27. Ashford
28. Aylesbury
29. Banbury
30. Basingstoke
31. Beaconsfield
32. Bexhill and Battle
33. Bicester and Woodstock
34. Bognor Regis & Littlehampton
35. Bracknell
36. Brighton, Kemptown & Peacehaven
37. Brighton, Pavilion
38. Buckingham and Bletchley
39. Canterbury
40. Chatham and Aylesford
41. Chesham and Amersham
42. Chichester
43. Crawley
44. Dartford
45. Didcot and Wantage
46. Dorking and Horley
47. Herne Bay and Sandwich
48. Horsham
49. Hove and Portslade
50. Isle of Wight East
51. Isle of Wight West
52. Lewes
53. Maidenhead
54. Maidstone and Malling
55. Mid Buckinghamshire
56. Mid Sussex
57. Milton Keynes Central
58. Milton Keynes North
59. New Forest East
60. New Forest West
61. Newbury
62. North East Hampshire
63. North West Hampshire
64. Oxford East
65. Oxford West and Abingdon
66. Portsmouth North
67. Portsmouth South
68. Reading Central
69. Reading West & Mid Berkshire
70. Reigate
71. Rochester and Strood
72. Romsey & Southampton North
73. Runnymede and Weybridge
74. Sevenoaks
75. Sittingbourne and Sheppey
76. Slough
77. Southampton, Itchen
78. Southampton, Test
79. Spelthorne
80. Surrey Heath
81. Sussex Weald
82. Tonbridge
83. Tunbridge Wells
84. Weald of Kent
85. Winchester
86. Windsor
87. Witney
88. Woking
89. Wokingham
90. Worthing West
91. Wycombe

Northern Ireland

1. Belfast East
2. Belfast North
3. Belfast South and Mid Down
4. Belfast West
5. East Antrim
6. East Londonderry
7. Fermanagh and South Tyrone
8. Foyle
9. Lagan Valley
10. Mid Ulster
11. Newry and Armagh
12. North Antrim
13. North Down
14. South Antrim
15. South Down
16. Strangford
17. Upper Bann
18. West Tyrone

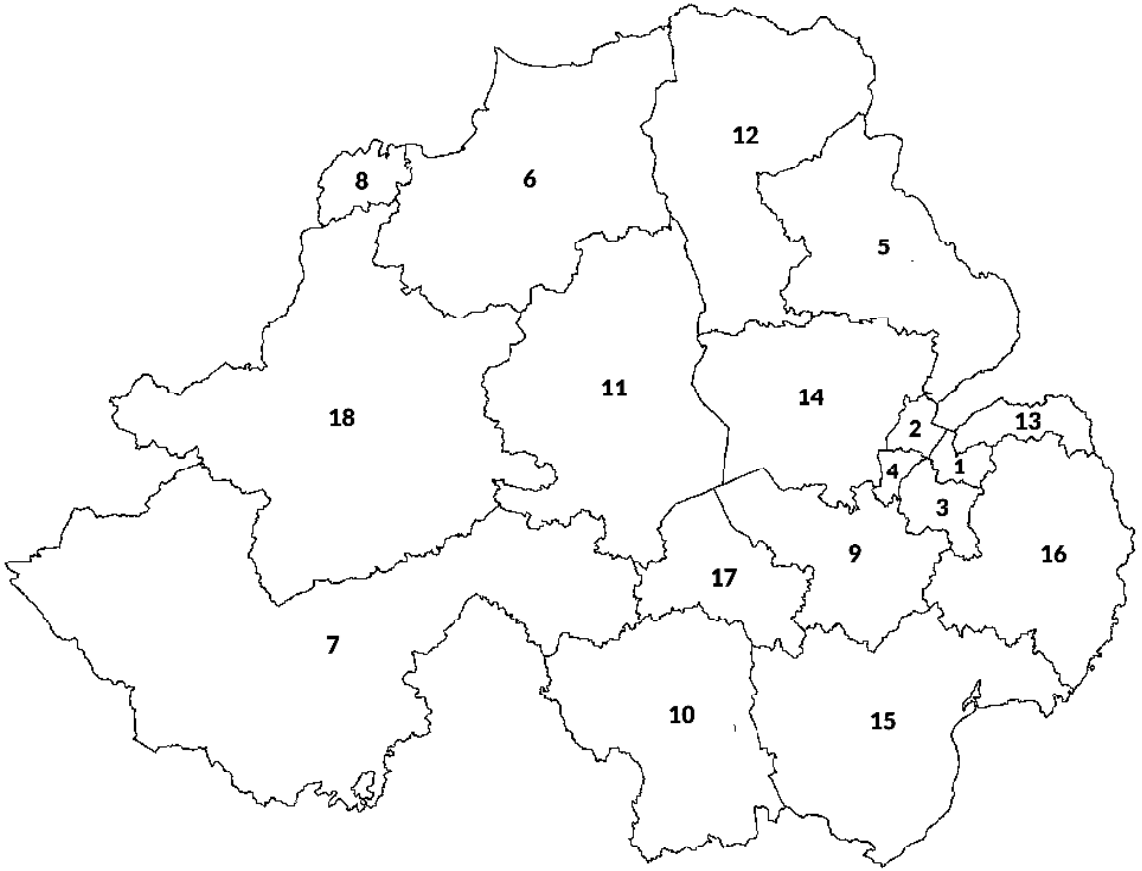

Aberafan-Maesteg

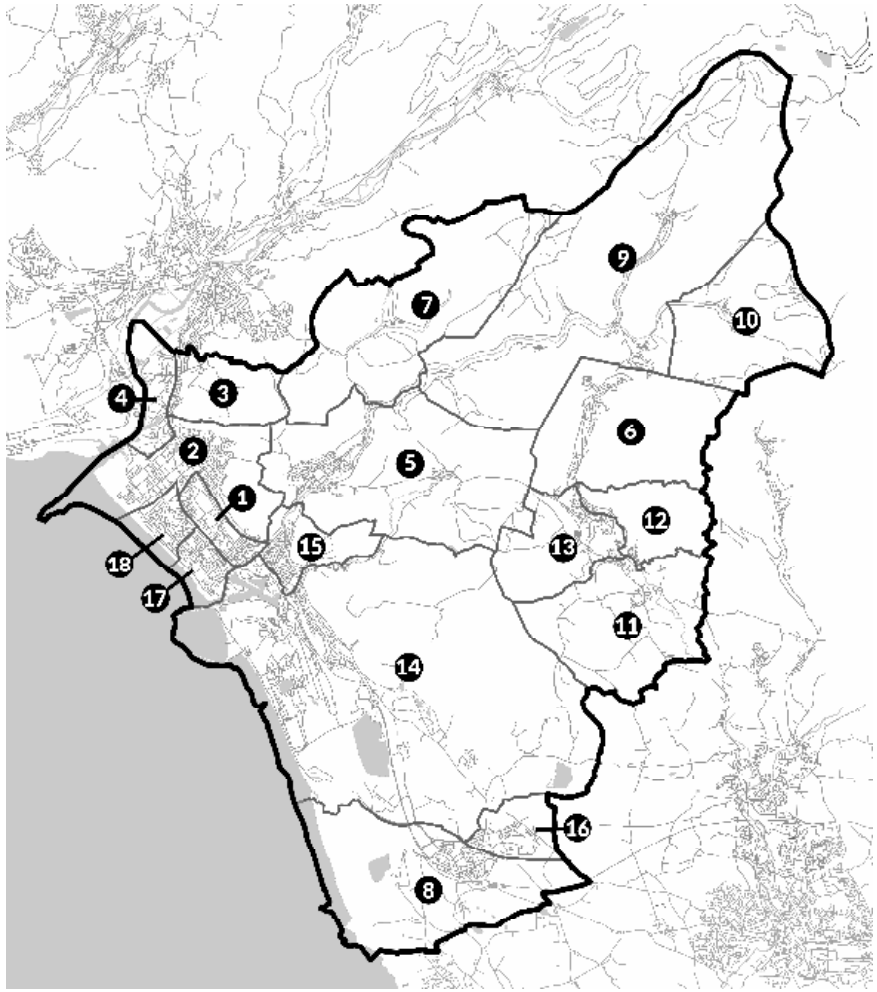

1. Aberavon
2. Baglan
3. Briton Ferry East
4. Briton Ferry West
5. Bryn & Cwmavon
6. Caerau
7. Cornelly
8. Cymmer
9. Glyncorrwg
10. Gwynfi
11. Llangynwyd
12. Maesteg East
13. Maesteg West
14. Margam and Tai-bach
15. Port Talbot
16. Pyle, Kenfig Hill and Cefn Cribwr
17. Sandfields East
18. Sandfields West

2024 election result

Lab	**17,838**	**49.9**	**10,354**	**29.0**
Ref	7,484	20.9		
PC	4,719	13.2		
Con	2,903	8.1		
Grn	1,094	3.1		
LD	916	2.6		
Ind	618	1.7		
Her	183	0.5		

Members of Parliament

2015-	Stephen Kinnock (Lab)
2001-15	Hywel Francis (Lab)
1959-01	Sir John Morris (Lab)
1929-59	William Cove (Lab)

Demographics

owned **64%**	rent pr **20%**	rent pub **16%**
white **97%**	black **0.2%**	asian **1.5%**
AB **23%**	C1C2 **27%**	DE **34%**
degree **24%**	unqual **27%**	student **6%**
▼ 35s **41%**	▲ 64s **21%**	

General Election history

	Con	Lab	LD	PC	Oth
2024	8.1	49.9	2.6	13.2	26.2
2019	20.6	53.8	3.4	8.6	14.6
2017	17.7	68.1	1.8	8.3	4.0
2015	11.9	48.9	4.4	11.6	23.2
2010	14.2	51.9	16.3	7.1	10.5
2005	10.2	60.0	13.8	11.8	4.3
2001	7.6	63.1	9.7	9.8	9.7
1997	7.9	71.3	11.3	5.8	3.7
1992	13.9	67.1	12.5	4.8	1.8
1987	14.4	66.8	16.0	2.8	
1983	16.3	58.8	20.3	4.6	
1979	24.7	61.7	9.0	3.8	0.8
74 O	16.8	62.8	11.0	8.5	0.9
74 F	22.6	65.2		12.2	
1970	22.3	67.0		8.4	2.3
1966	20.9	75.5			3.6
1964	20.5	72.2		4.6	2.7
1959	27.6	65.8		6.6	
1955	30.5	69.5			
1951	28.0	72.0			
1950	19.0	68.7	12.3		
1945	27.5	75.5			

EU referendum estimate

Leave **60%** Remain **40%**

Aberdeen North

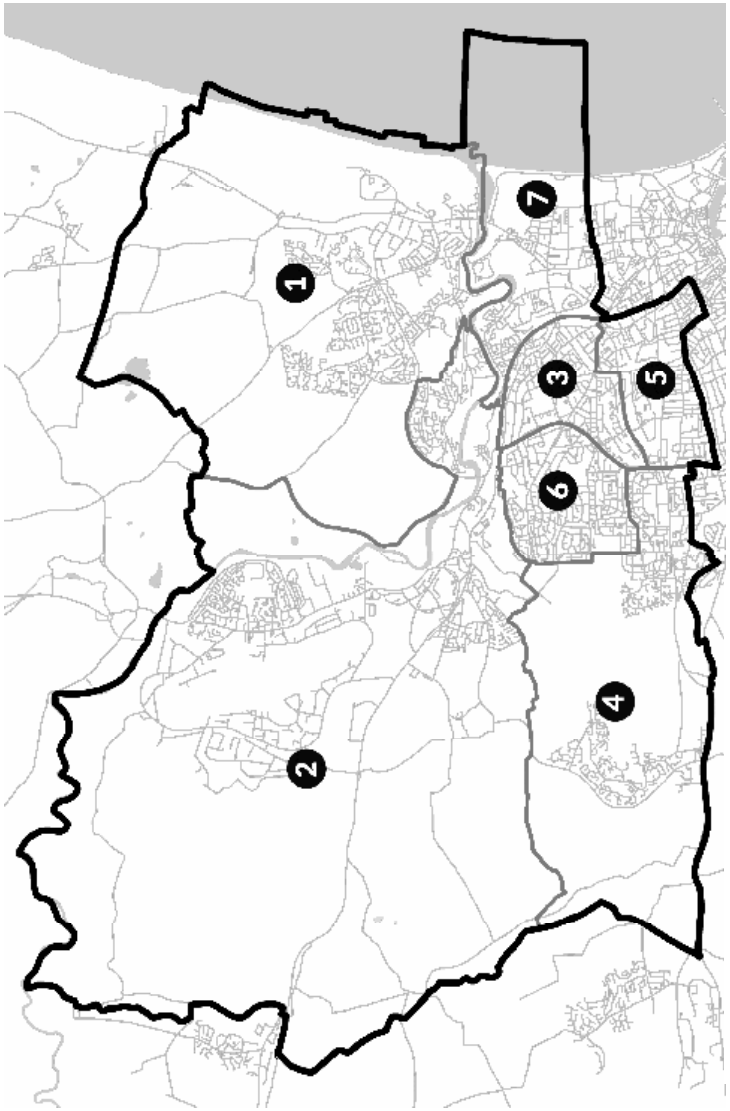

1. Bridge of Don
2. Dyce, Bucksburn and Danestone
3. Hilton, Woodside and Stockethill
4. Kingswells, Sheddocksley and Summerhill
5. Midstocket and Rosemount (82%)
6. Northfield and Mastrick North
7. Tillydrone, Seaton and Old Aberdeen

2024 election result

SNP	**14,533**	**34.5**	**1.760**	**4.2**
Lab	12,773	30.3		
Con	5,881	14.0		
Ref	3,781	9.0		
LD	2,583	6.1		
Grn	1,275	3.0		
Alba	703	1.7		
Family	352	0.8		
TUSC	214	0.5		

Members of Parliament

2015-	Kirsty Blackman (SNP)
2005-15	Frank Doran (Lab)
1997-05	Malcolm Savidge (Lab)
1970-97	Robert Hughes (Lab)
1945-70	Hector Hughes (Lab)

Demographics

2021 Census information for Scotland had not been published at the time of print

General Election history

	Con	Lab	LD	SNP	Oth
2024	14.0	30.3	6.1	34.5	15.1
2019	20.1	13.2	7.6	54.0	5.1
2017	22.7	30.0	4.6	41.3	1.4
2015	12.1	25.9	4.7	56.4	0.9
2010	12.4	44.4	18.6	22.2	2.4
2005	9.4	42.5	23.9	22.3	1.9
2001	10.0	43.3	16.4	28.7	1.5
1997	15.0	47.9	14.1	21.8	1.2
1992	17.1	47.0	11.9	24.0	
1987	14.3	54.7	17.8	13.2	
1983	18.1	47.0	24.7	9.3	0.9
1979	17.0	59.3	10.8	12.9	
74 O	11.3	50.9	8.1	29.7	
74 F	16.7	47.7	12.3	23.3	1.2
1970	22.0	62.1	6.4	8.4	1.7
1966	20.6	67.6	10.2		
1964	31.1	68.9			
1959	29.7	64.4		5.8	
1955	33.0	67.0			
1951	35.3	64.7			
1950	30.1	60.5	6.9		2.7
1945	25.1	69.7		5.3	

EU referendum estimate

Leave **43%** Remain **57%**

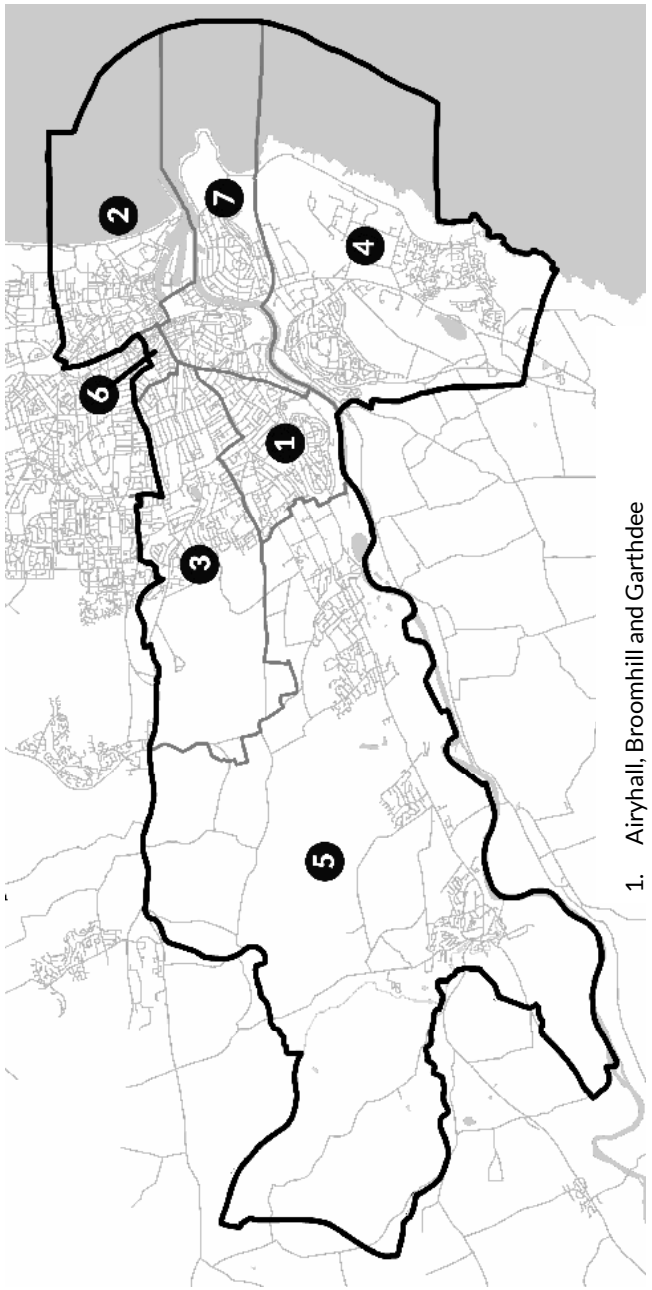

1. Airyhall, Broomhill and Garthdee
2. George Street and Harbour
3. Hazlehead, Queens Cross and Countesswells
4. Kincorth, Nigg and Cove
5. Lower Deeside
6. Midstocket and Rosemount (18%)
7. Torry and Ferryhill

Aberdeen South

2024 election result

SNP	**15,213**	**32.8**	**3,758**	**8.1**
Lab	11,455	24.7		
Con	11,300	24.4		
Ref	3,199	6.9		
LD	2,921	6.3		
Grn	1,609	3.5		
Family	423	0.9		
Ind	225	0.5		

Members of Parliament

2019 -	Stephen Flynn (SNP)
2017-19	Ross Thompson (Con)
2015-17	Callum McCaig (SNP)
1997-15	Dame Anne Begg (Lab)
1992-97	Raymond Robertson (Con)
1987-92	Frank Doran (Lab)
1983-87	Gerry Malone (Con)
1970-83	Iain Sproat (Con)
1966-70	Donald Dewar (Lab)
1946-65	Priscilla Buchan (Con)

Demographics

2021 Census information for Scotland had not been published at the time of print

General Election history

	Con	Lab	LD	SNP	Oth
2024	24.4	24..7	6.3	32.8	14.8
2019	35.9	8.4	11.0	44.7	
2017	42.1	20.6	5.9	31.5	
2015	22.8	26.8	4.6	41.6	
2010	20.7	36.5	28.4	11.9	
2005	17.1	36.7	33.5	9.9	
2001	19.2	39.8	27.9	11.6	
1997	26.4	35.3	27.6	11.6	
1992	38.5	34.8	11.6	15.1	
1987	34.8	37.7	20.9	6.6	
1983	38.9	29.9	26.2	5.0	
1979	40.7	39.2	11.5	8.5	
74 O	35.5	34.8	9.6	20.1	
74 F	39.6	33.2	13.5	13.7	
1970	45.4	43.3	6.0	5.3	
1966	42.5	46.1	11.5		
1964	50.0	42.5		7.6	
1959	53.8	36.6	9.6		
1955	57.7	42.3			
1951	58.8	41.3			
1950	53.7	35.5	10.8		
1945	46.7	42.3	11.0		

EU referendum estimate

Leave **32%** Remain **68%**

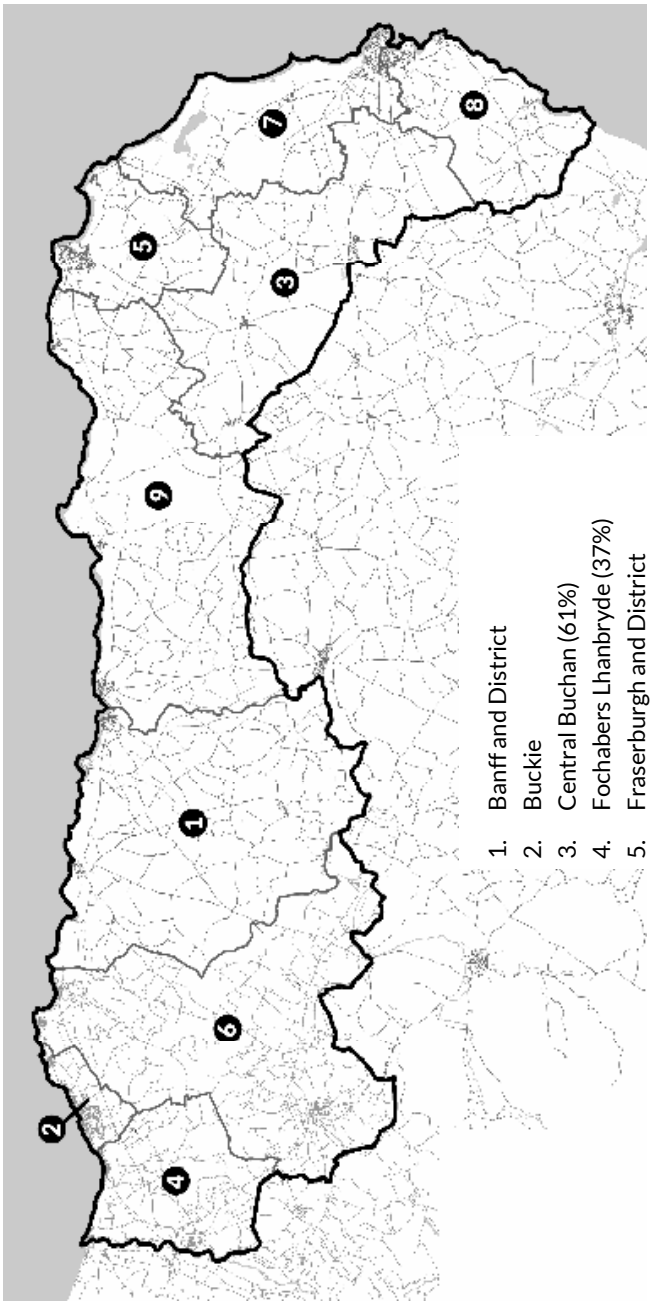

Aberdeenshire North and Moray East

2024 election result

SNP	**13,455**	**35.2**	**942**	**2.4**
Con	12,513	32.8		
Ref	5,562	14.6		
Lab	3,876	10.1		
LD	2,782	7.3		

Members of Parliament

2024-	Seamus Logan (SNP)
2017-24	David Duguid (Con)
2010-17	Dr Elidh Whiteford (SNP)
1987-10	Alex Salmond (SNP)
1979-87	Albert McQuarrie (Con)
1974-79	Douglas Henderson (SNP)
1958-74	Patrick Wolrige-Gordon (Con)
1950-58	Sir Bob Boothby (Con)

Demographics

2021 Census information for Scotland had not been published at the time of print

General Election history

	Con	Lab	LD	SNP	Oth
2024	32.8	10.1	7.3	35.2	14.6
2019	50.1	4.1	5.4	40.4	
2017	48.0	9.5	3.5	39.1	
2015	28.8	5.8	5.1	60.2	
2010	30.8	14.0	11.3	41.3	2.6
2005	19.4	12.0	13.3	51.2	4.1
2001	20.1	14.2	9.0	54.2	2.5
1997	23.8	11.8	6.0	55.8	2.6
1992	38.6	8.2	5.6	47.5	
1987	38.7	7.5	9.6	44.3	
1983	39.7	7.8	15.0	37.4	
1979	42.8	15.8	41.4		
74 O	35.5	9.4	6.6	48.5	
74 F	35.0	6.7	7.6	50.8	
1970	40.9	17.9	11.3	29.8	
1966	41.5	22.1	27.6	8.9	
1964	48.0	22.5	23.3	6.3	
1959	63.4	36.6			
1955	68.5	31.5			
1951	68.1	32.0			
1950	66.0	34.0			
1945					

EU referendum estimate

Leave **54%** Remain **46%**

Airdrie and Shotts

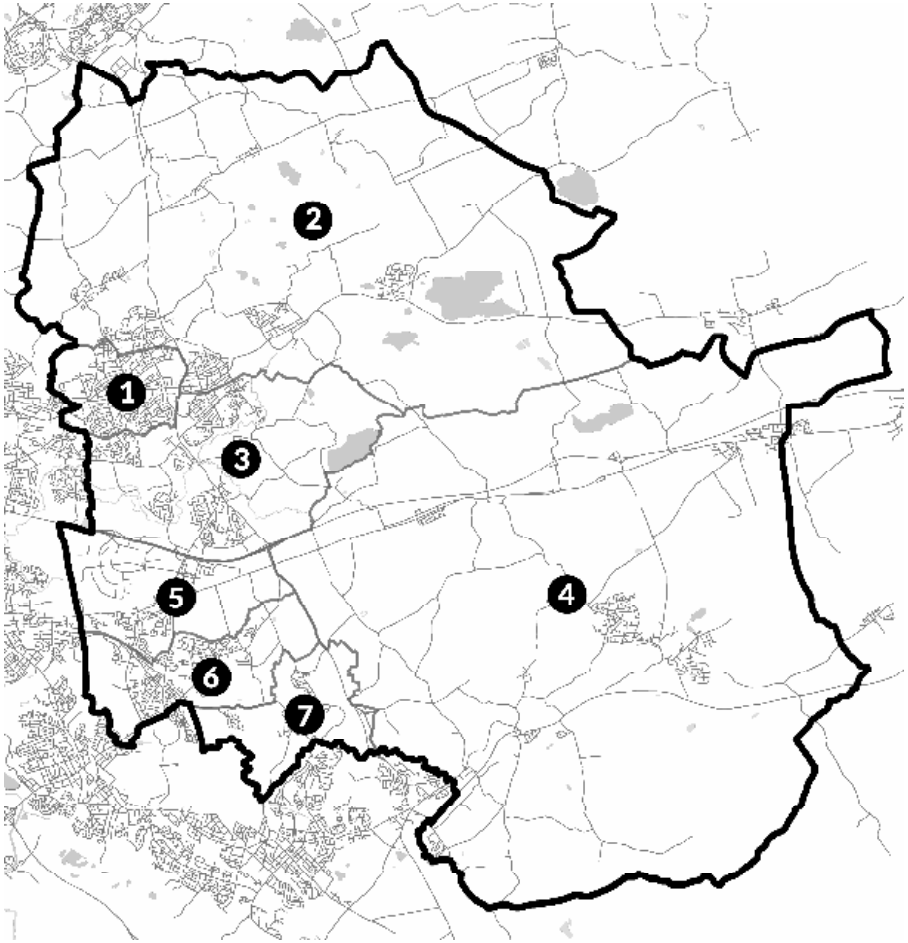

1. Airdrie Central (99%)
2. Airdrie North
3. Airdrie South
4. Fortissat
5. Mossend and Holytown (55%)
6. Motherwell North (38%)
7. Murdostoun (45%)

2024 election result

Lab	**18,871**	**51.5**	**7,547**	**20.6**
SNP	11,324	30.9		
Ref	2,971	8.1		
Con	1,696	4.6		
LD	725	2.0		
Alba	623	1.7		
Br Union	456	1.2		

Members of Parliament

2024-	Kenneth Stevenson (Lab)
2021-24	Anum Quisar (SNP)
2015-21	Neil Gray (SNP)
2010-15	Pamela Nash (Lab)
2005-10	John Reid (Lab)
1994-05	Helen Liddell (Lab)
1970-94	John Smith (Lab)
1945-70	Margaret Herbison (Lab)

Demographics

2021 Census information for Scotland had not been published at the time of print

General Election history

	Con	Lab	LD	SNP	Oth
2024	4.6	51.5	2.0	30.9	11.0
2019	17.6	31.9	3.6	45.0	1.7
2017	23.2	37.1	2.1	37.6	
2015	7.7	34.1	1.5	53.9	2.8
2010	8.7	58.2	8.1	23.5	1.5
2005	9.9	59.0	11.4	16.5	3.1
2001	6.2	58.2	7.5	19.3	8.7
1997	8.9	61.8	4.2	24.4	0.7
1992	16.1	61.3	4.6	18.0	
1987	16.9	61.0	9.3	12.9	
1983	23.9	51.2	16.0	8.9	
1979	31.5	55.5		13.1	
74 O	22.5	46.3	4.4	26.9	
74 F	33.1	48.4		18.5	
1970	40.0	51.8		8.2	
1966	39.1	60.9			
1964	39.4	60.6			
1959	41.3	58.7			
1955	42.1	57.9			
1951	41.8	58.2			
1950	39.0	58.3	2.7		
1945	40.4	59.6			

EU referendum estimate

Leave **40%** Remain **60%**

Aldershot

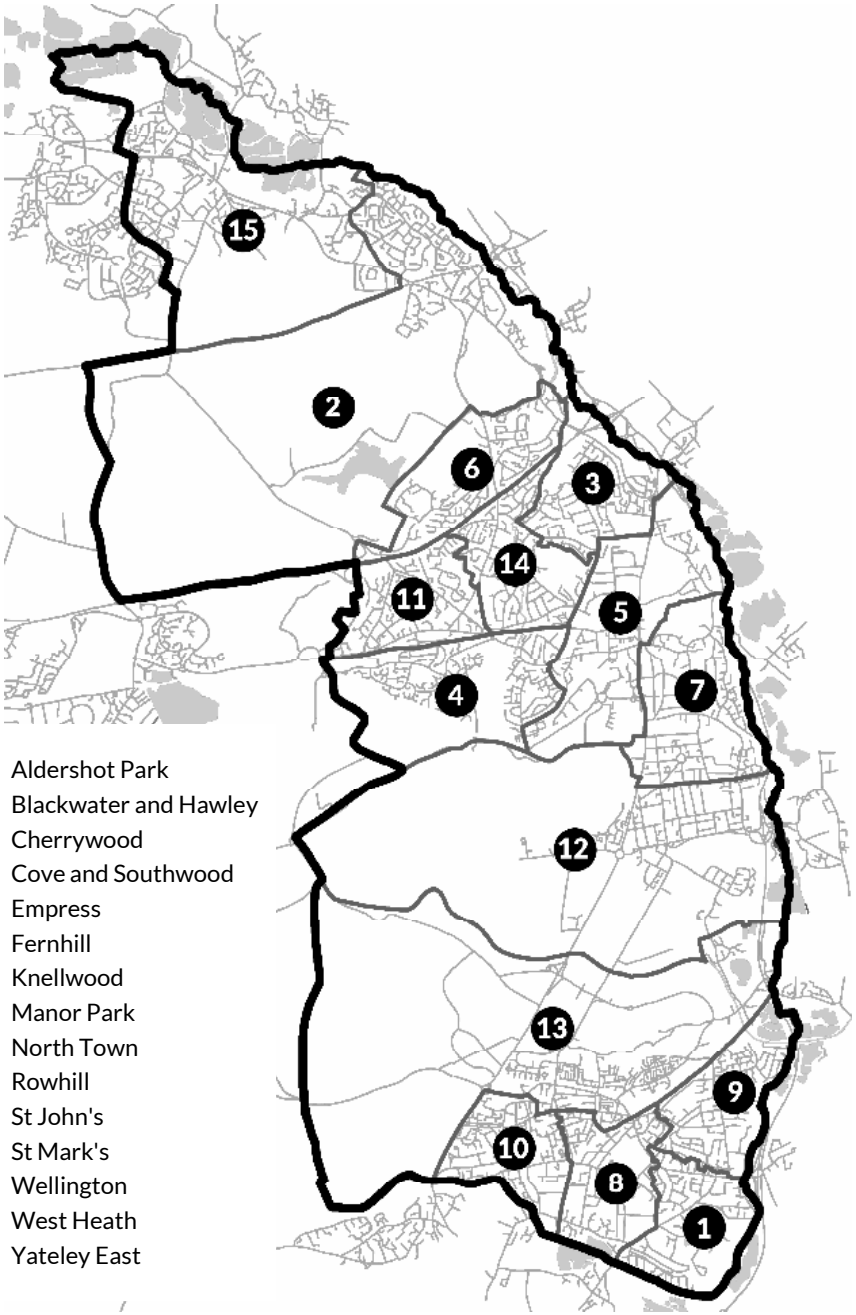

1. Aldershot Park
2. Blackwater and Hawley
3. Cherrywood
4. Cove and Southwood
5. Empress
6. Fernhill
7. Knellwood
8. Manor Park
9. North Town
10. Rowhill
11. St John's
12. St Mark's
13. Wellington
14. West Heath
15. Yateley East

2024 election result

Lab	**19.764**	**40.7**	**5,683**	**11.7**
Con	14,081	29.0		
Ref	8,210	16.9		
LD	4,052	8.3		
Grn	2,155	4.4		
Ind	282	0.6		

Members of Parliament

2024-	Alex Baker (Lab)
2017 -24	Leo Docherty (Con)
1997-17	Sir Gerald Howarth (Con)
1970-97	Sir Julian Critchley (Con)
1954-70	Sir Eric Errington (Con)
1940-54	Oliver Lyttelton (Con)

Demographics

owned **65%**	rent pr **20%**	rent pub **15%**
white **79%**	black **2%**	asian **13%**
AB **34%**	C1C2 **29%**	DE **24%**
degree **30%**	unqual **18%**	student **5%**
▼ 35s **44%**	▲ 64s **16%**	

General Election history

	Con	Lab	LD	Oth
2024	29.0	40.8	8.3	21.9
2019	58.4	23.5	14.4	3.7
2017	55.1	31.6	7.4	5.9
2015	50.6	18.3	8.8	22.3
2010	46.7	12.1	34.4	6.8
2005	42.7	20.6	31.7	5.1
2001	42.2	25.2	27.6	5.1
1997	42.7	24.1	30.5	2.8
1992	57.5	13.3	27.6	1.6
1987	59.0	11.8	29.2	
1983	55.5	10.8	33.8	
1979	57.5	20.7	21.4	
74 O	45.1	25.5	27.5	1.9
74 F	45.4	23.9	28.9	
1970	55.8	31.6	12.6	
1966	48.9	32.0	19.1	
1964	52.0	27.7	20.3	
1959	58.4	28.5	13.2	
1955	56.7	32.8	10.6	
1951	60.3	39.7		
1950	52.2	37.0	10.7	
1945	57.4			42.5

EU referendum estimate

Leave **58%** Remain **42%**

Aldridge-Brownhills

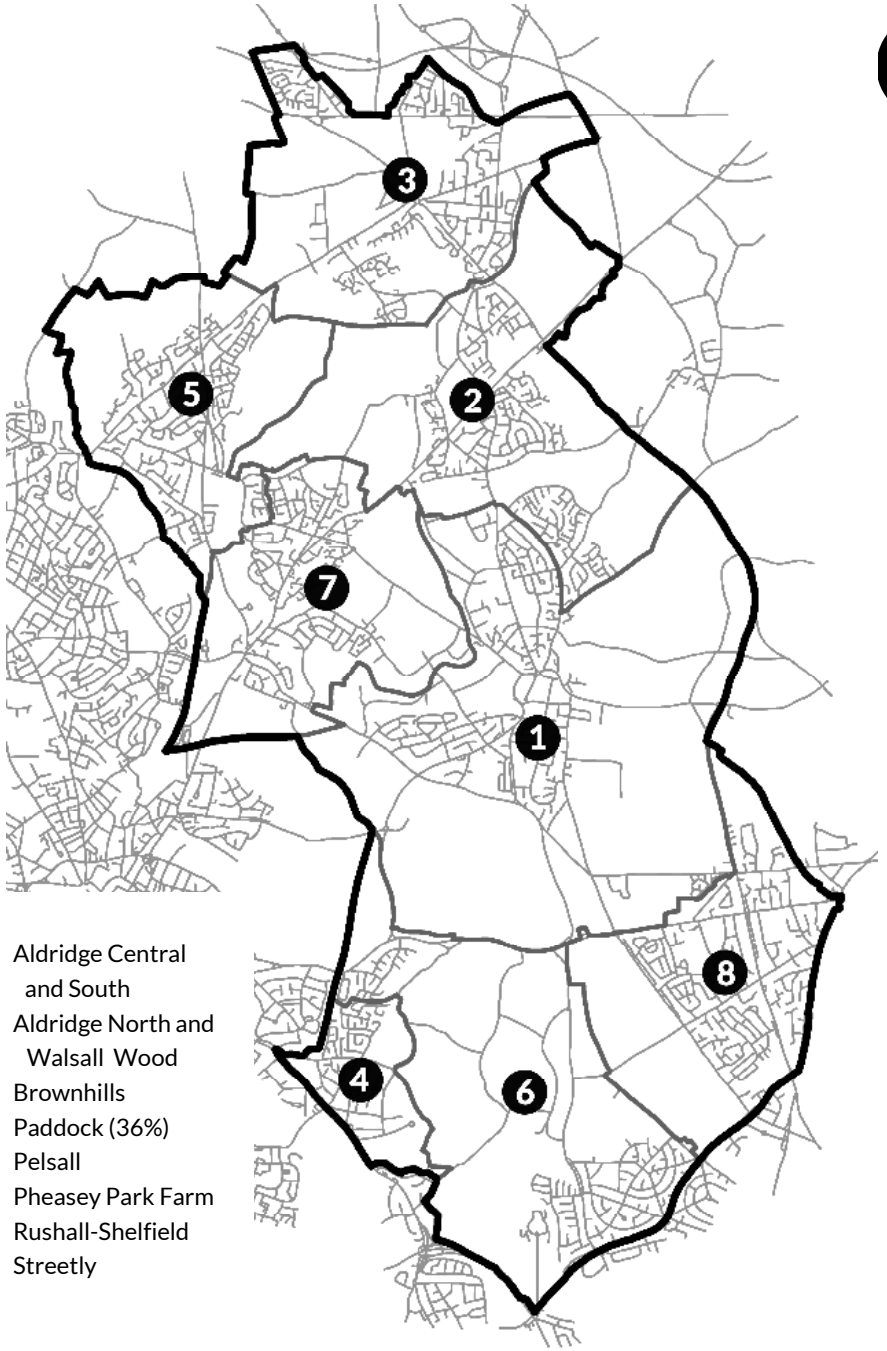

1. Aldridge Central and South
2. Aldridge North and Walsall Wood
3. Brownhills
4. Paddock (36%)
5. Pelsall
6. Pheasey Park Farm
7. Rushall-Shelfield
8. Streetly

2024 election result

Con	**15,901**	**38.9**	**4,294**	**10.5**
Lab	11,607	28.4		
Ref	9,903	24.2		
LD	1,755	4.3		
Grn	1,746	4.3		

Members of Parliament

2015 -	Wendy Morton (Con)
1979-15	Sir Richard Shepherd (Con)
1974-79	Geoff Edge (Lab)

Demographics

owned **76%**	rent pr **11%**	rent pub **13%**
white **85%**	black **2%**	asian **9%**
AB **31%**	C1C2 **29%**	DE **36%**
degree **27%**	unqual **22%**	student **5%**
▼ 35s **38%**	▲ 64s **23%**	

General Election history

	Con	Lab	LD	Oth
2024	38.9	28.4	4.3	28.5
2019	70.8	20.4	6.0	2.9
2017	65.4	29.8	3.3	1.4
2015	52.0	22.4	3.4	28.2
2010	59.3	19.8	17.7	3.2
2005	47.4	33.5	12.3	6.9
2001	50.2	40.2	8.6	1.0
1997	47.1	41.7	11.2	
1992	54.3	33.3	12.4	
1987	53.4	28.3	18.3	
1983	50.7	24.9	24.4	
1979	50.3	39.4	10.3	
74 O	38.4	43.5	17.7	0.4
74 F	37.9	38.7	23.4	

EU referendum estimate

Leave **68%** Remain **32%**

Alloa and Grangemouth

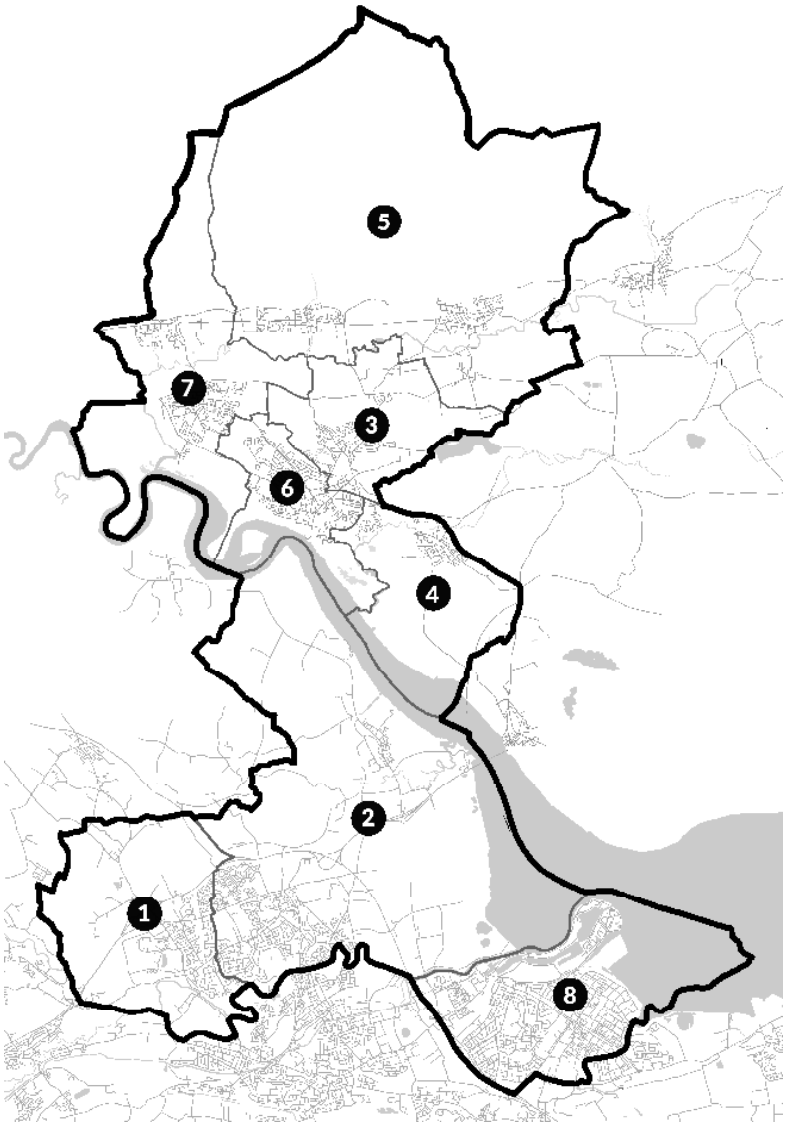

1. Bonnybridge and Larbert
2. Carse, Kinnaird and Tryst
3. Clackmannanshire Central
4. Clackmannanshire East (53%)
5. Clackmannanshire North
6. Clackmannanshire South
7. Clackmannanshire West
8. Grangemouth

2024 election result

Lab	**18,039**	**43.8**	**6,122**	**14.9**
SNP	11.917	28.9		
Ref	3,804	9.2		
Con	3,127	7.6		
Grn	1,421	3.4		
LD	1,151	2.8		
Ind	881	2.1		
Alba	638	1.5		
WP	223	0.5		

Members of Parliament

2024- Brian Leishman (Lab)

Demographics

2021 Census information for Scotland had not been published at the time of print

General Election history

	Con	Lab	LD	Oth
2024	7.6	43.8	2.8	45.8

EU referendum estimate

New constituency

Altrincham and Sale West

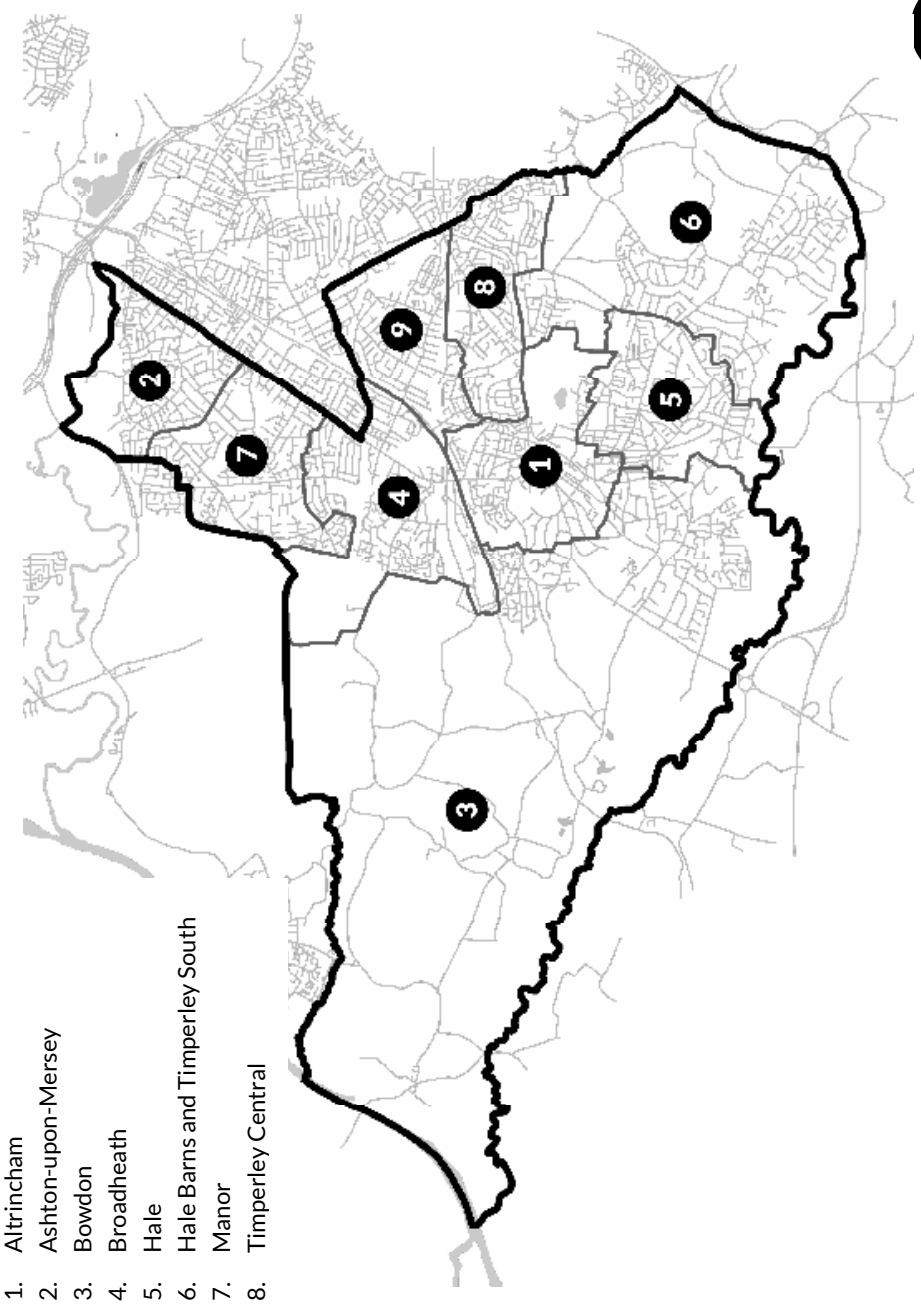

2024 election result

Lab	**20,798**	**40.4**	**4,174**	**8.1**
Con	16,624	32.3		
Ref	4,961	9.6		
LD	4,727	9.2		
Grn	3,699	7.2		
WP	643	1.2		

Members of Parliament

2024-	Connor Reid (Lab)
1997-24	Sir Graham Brady (Con)
1974-97	Sir Fergus Montgomery (Con)
1965-74	Anthony Barber (Con)
1945-65	Fred Erroll (Con)

Demographics

owned **76%**	rent pr **11%**	rent pub **13%**
white **85%**	black **2%**	asian **9%**
AB **31%**	C1C2 **29%**	DE **36%**
degree **27%**	unqual **22%**	student **5%**
▼35s **38%**	▲64s **23%**	

General Election history

	Con	Lab	LD	Oth
2024	32.3	40.4	9.2	18.0
2019	48.0	36.8	11.0	4.1
2017	51.0	38.8	7.7	2.5
2015	53.0	26.7	8.4	11.9
2010	48.9	22.4	25.5	3.2
2005	46.4	30.3	21.7	1.7
2001	46.2	39.4	14.4	
1997	43.2	40.3	12.6	3.7
1992	54.7	23.1	21.8	0.4
1987	53.5	20.5	26.1	
1983	52.5	15.9	29.9	1.6
1979	51.6	25.3	21.8	1.4
74 O	42.8	30.4	26.8	
74 F	44.3	26.0	29.7	
1970	53.2	31.8	15.0	
1966	48.0	34.7	17.3	
1964	46.8	28.0	25.2	
1959	56.0	26.4	17.6	
1955	62.2	24.8	13.1	
1951	66.1	33.9		
1950	57.4	30.8	11.8	
1945	55.6	44.4		

EU referendum estimate

Leave **39%** Remain **61%**

Alyn and Deeside

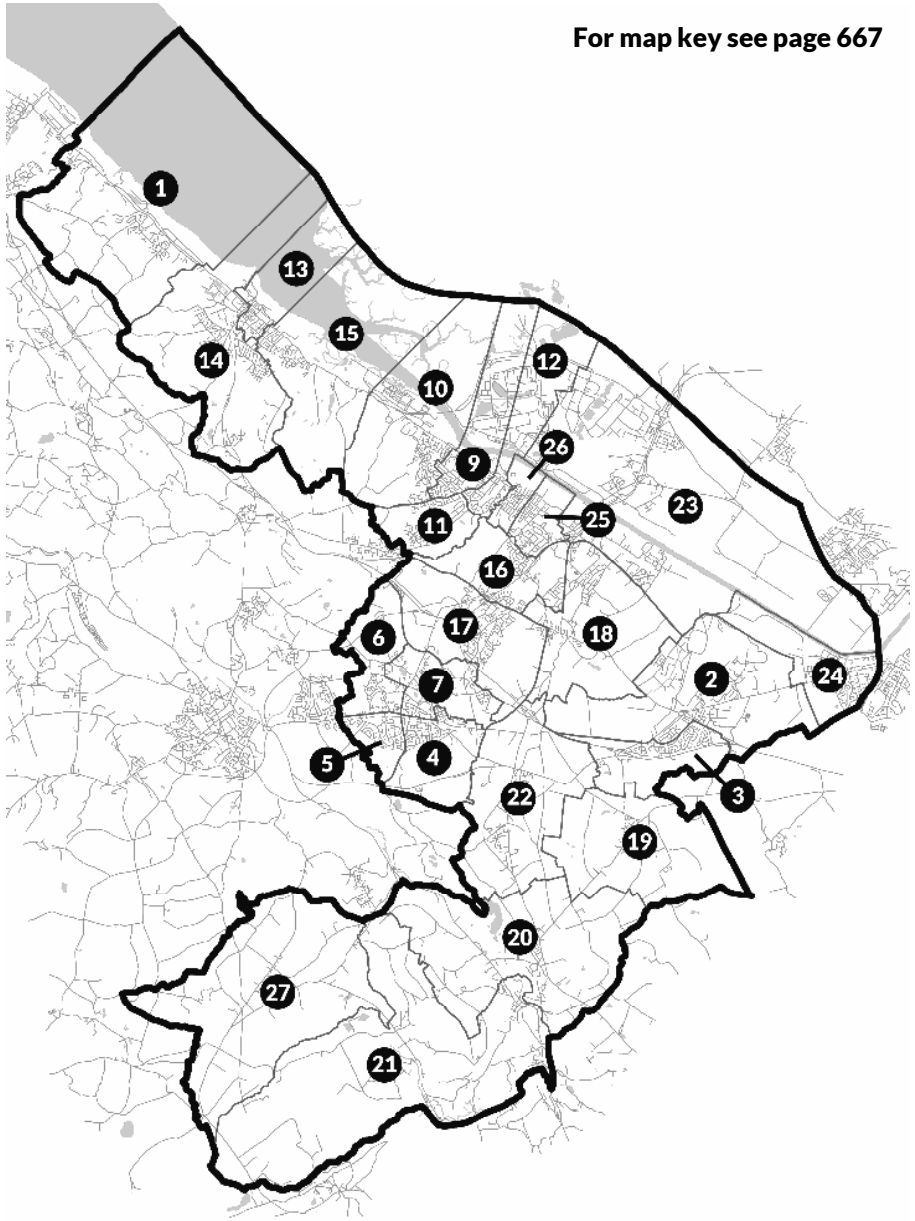

For map key see page 667

2024 election result

Lab	**18,395**	**42.4**	**8,794**	**20.3**
Ref	9,601	20.3		
Con	7,892	18.2		
LD	2,065	4.8		
PC	1,938	4.5		
Grn	1,926	4.4		
Ind	1,575	3.3		

Members of Parliament

2001-	Mark Tami (Lab)
1970-01	Barry Jones (Lab)
1950-70	Eirene White (Lab)

Demographics

owned **71%**	rent pr **14%**	rent pub **15%**
white **97%**	black **0.2%**	asian **1%**
AB **29%**	C1C2 **29%**	DE **30%**
degree **27%**	unqual **19%**	student **5%**
▼ 35s **40%**	▲ 64s **20%**	

General Election history

	Con	Lab	LD	PC	Oth
2024	18.2	42.4	4.8	4.5	27.7
2019	42.0	42.5	5.9	3.4	6.2
2017	40.4	52.1	2.4	2.6	2.5
2015	31.9	40.0	4.2	3.9	20.0
2010	32.3	39.6	18.3	3.9	5.9
2005	25.2	48.8	17.4	3.7	4.9
2001	26.3	52.3	12.9	3.3	5.2
1997	22.8	61.9	9.7	1.8	3.9
1992	35.8	52.0	9.7	1.1	1.3
1987	35.0	48.6	15.4	1.0	
1983	37.2	40.3	21.6	0.9	
1979	38.1	48.3	11.1	2.0	
74 O	31.6	48.9	16.3	3.2	
74 F	32.3	47.5	18.3	2.0	
1970	38.3	46.1	11.2	4.4	
1966	33.5	51.3	13.3	1.9	
1964	45.8	54.2			
1959	49.9	50.1			
1955	47.4	52.6			
1951	46.2	53.8			
1950	33.4	48.5	18.1		

EU referendum estimate

Leave **58%** Remain **42%**

Amber Valley

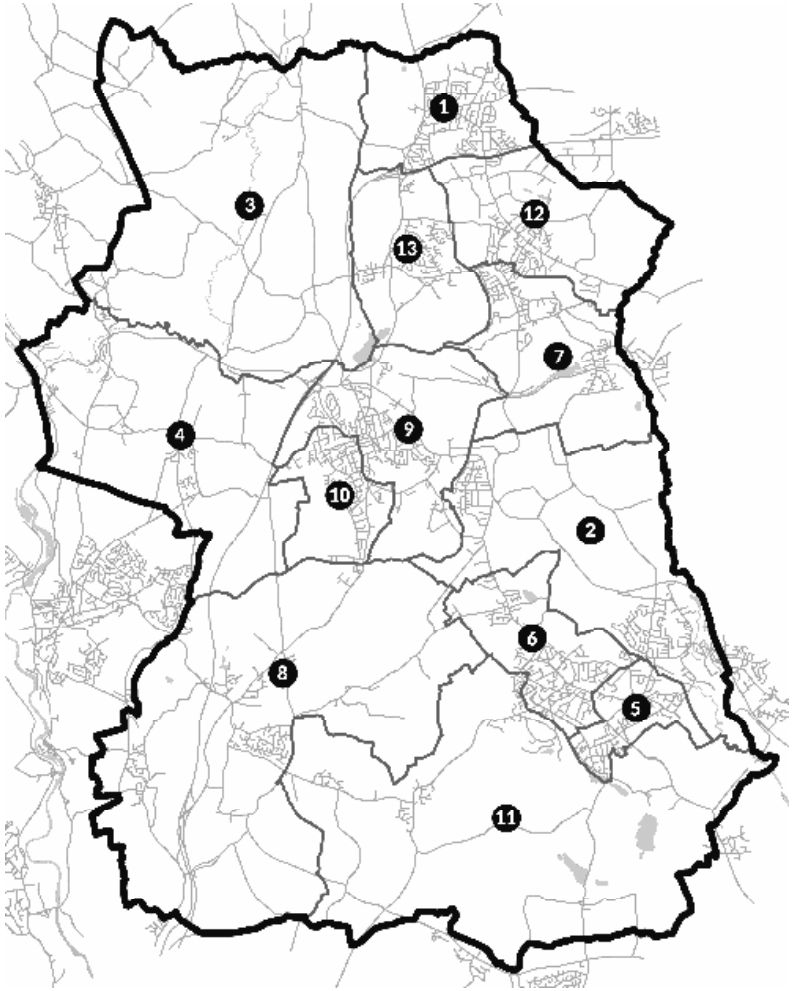

1. Alfreton
2. Codnor, Langley Mill and Aldercar
3. Crich and South Wingfield (55%)
4. Heage and Ambergate
5. Heanor East
6. Heanor West and Loscoe
7. Ironville & Riddings
8. Kilburn, Denby, Holbrook & Horsley
9. Ripley
10. Ripley & Marehay
11. Smalley, Shipley and Horsley Woodhouse
12. Somercotes
13. Swanwick

2024 election result

Lab	**15,746**	**37.0**	**3,554**	**8.3**
Ref	12,192	28.7		
Con	10,725	25.2		
Grn	2,278	5.4		
LD	1,590	3.7		

Members of Parliament

2024-	Linsey Farnworth (Lab)
2010-24	Nigel Mills (Con)
1997-10	Judy Mallaber (Lab)
1983-97	Philip Oppenheim (Con)
1964-83	Ray Fletcher (Lab)
1935-64	George Oliver (Lab)

Demographics

owned **71%**	rent pr **15%**	rent pub **15%**
white **98%**	black **0.3%**	asian **1%**
AB **28%**	C1C2 **29%**	DE **32%**
degree **24%**	unqual **22%**	student **4%**
▼ 35s **38%**	▲ 64s **22%**	

General Election history

	Con	Lab	LD	Oth
2024	25.2	37.0	3.7	34.1
2019	63.8	26.8	6.3	3.0
2017	56.5	38.4	2.4	2.6
2015	44.0	34.8	3.0	18.3
2010	38.6	37.4	14.4	9.6
2005	34.4	45.6	13.1	6.9
2001	35.7	51.9	12.4	
1997	33.4	54.7	7.7	4.2
1992	46.1	44.9	8.9	
1987	51.4	34.4	14.2	
1983	41.7	35.3	21.3	1.7
1979	36.0	50.6	13.4	
74 O	28.3	55.5	19.4	
74 F	28.6	52.0	19.4	
1970	28.9	59.9	11.2	
1966	29.9	70.1		
1964	24.0	60.2	15.8	
1959	31.4	68.6		
1955	30.7	69.3		
1951	17.0	67.4	15.6	
1950	16.6	64.9	18.5	

EU referendum estimate

Leave **65%** Remain **35%**

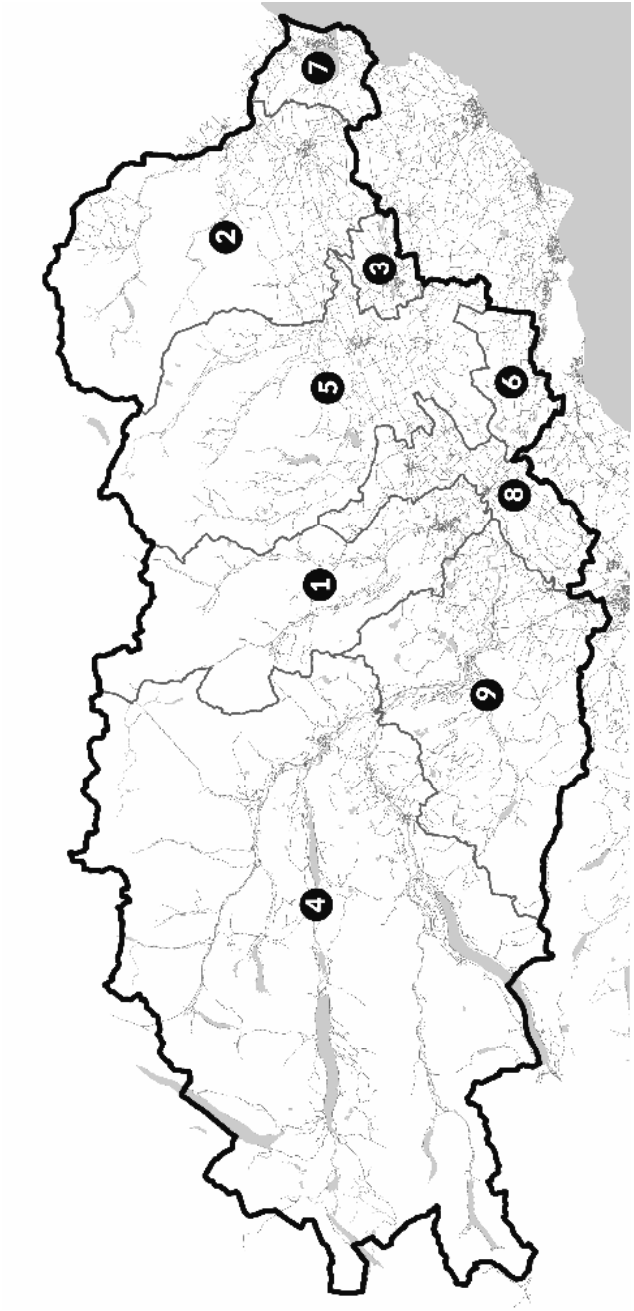

1. Blairgowrie and Glens
2. Brechin and Edzell
3. Forfar and District
4. Highland
5. Kirriemuir and Dean
6. Monifieth and Sidlaw (39%)
7. Montrose and District
8. Strathmore (64%)
9. Strathtay (83%)

Angus and Perthshire Glens

2024 election result

SNP	**19,142**	**40.4**	**4,870**	**10.3**
Con	14,272	30.1		
Lab	6,799	14.4		
Ref	3,246	6.9		
LD	3,156	6.7		
Ind	733	1.5		

Members of Parliament

2019-	David Doogan (SNP)
2017-19	Kirstene Hair (Con)
2005-17	Michael Weir (SNP)
2001-05	Pete Wishart (SNP)
1997-01	John Swinney (SNP)
1979-97	Bill Walker (Con)
1974-79	Douglas Crawford (SNP)
1959-74	Ian MacArthur (Con)
1950-59	Sir Alan Gomme-Duncan (Con)

Demographics

2021 Census information for Scotland had not been published at the time of print

General Election history

	Con	Lab	LD	SNP	Oth
2024					
2019	40.4	4.8	5.7	49.1	
2017	45.2	13.0	3.3	38.6	
2015	29.0	8.8	2.7	54.2	
2010	30.9	17.2	10.8	39.6	
2005	29.5	18.0	17.5	33.7	
2001	31.6	14.8	11.3	40.1	
1997	32.5	11.3	8.2	44.8	
1992	46.7	7.1	8.7	37.5	
1987	45.4	8.8	12.9	32.9	
1983	51.0	5.5	19.2	24.3	
1979	42.0	13.4	9.2	35.5	
74 O	38.9	13.7	6.7	40.8	
74 F	47.3	15.2	10.4	27.2	
1970	52.1	23.8	7.2	17.0	
1966	56.5	27.9		15.6	
1964	57.9	24.7		17.4	
1959	58.2	18.7		23.1	
1955	56.7	20.5		22.8	
1951	50.4	25.7		14.9	
1950	56.1	26.4	8.2	9.3	

EU referendum estimate

Leave **48%** Remain **52%**

Arbroath and Broughty Ferry

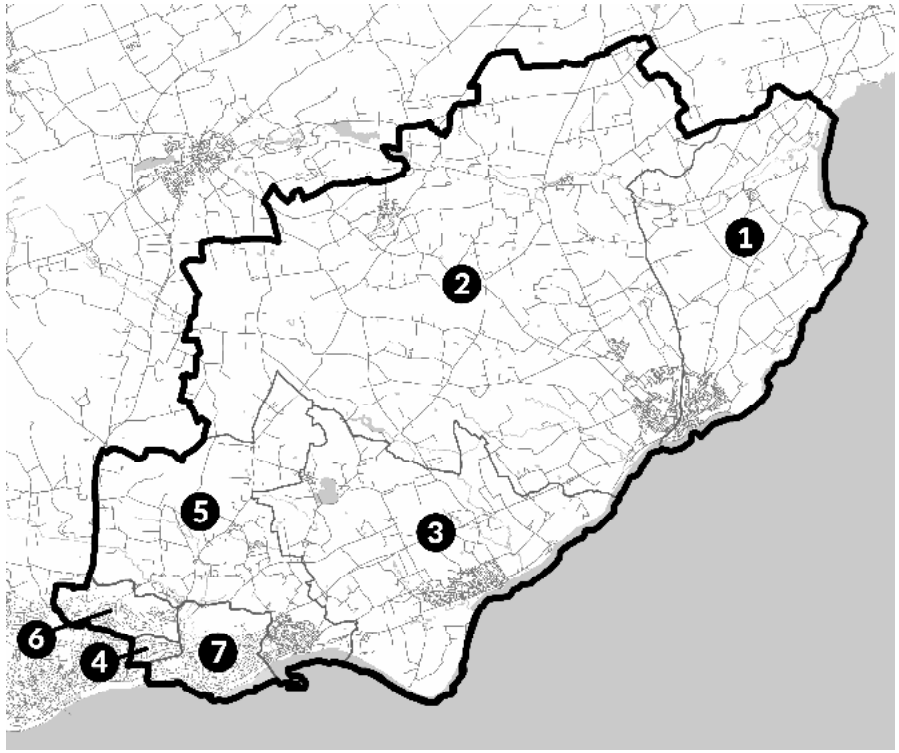

1. Arbroath East and Lunan
2. Arbroath West, Lethan and Friockheim
3. Carnoustie and District
4. East End
5. Monifieth and Sidlaw (61%)
6. North East
7. The Ferry

2024 election result

SNP	**15,581**	**35.3**	**859**	**1.9**
Lab	14.722	33.4		
Con	6,841	15.5		
Ref	3,800	8.6		
LD	2,249	5.1		
Alba	693	1.6		
Sov	231	0.5		

Members of Parliament

2024-	Stephen Gethins (SNP)
2005-24	Stewart Hosie (SNP)
2001-05	Iain Luke (Lab)
1987-01	John McAllion (Lab)
1974-87	Gordon Wilson (SNP)
1973-74	George Machin (Lab)
1952-73	George Thomson (Lab)
1950-52	Thomas Cook (Lab)

Demographics

2021 Census information for Scotland had not been published at the time of print

General Election history

	Con	Lab	LD	SNP	Oth
2024	15.5	33.4	5.1	35.3	10.7
2019	24.3	13.4	7.9	53.8	
2017	27.4	26.0	3.8	42.8	
2015	15.0	19.9	2.9	59.7	
2010	15.2	33.3	10.6	37.8	
2005	12.8	36.2	11.4	37.2	
2001	12.0	45.2	8.6	31.4	
1997	15.8	51.1	4.1	26.5	
1992	17.8	44.1	4.1	33.4	
1987	12.9	42.3	4.6	40.1	
1983	15.5	33.0	7.7	43.8	
1979	18.2	36.0	4.6	41.0	
74 O	16.8	32.7		47.7	
74 F	26.3	33.7		39.5	
1970	42.4	48.3		8.9	
1966	43.7	56.3			
1964	45.2	54.8			
1959	45.7	54.3			
1955	45.7	54.3			
1951	46.2	53.8			
1950	44.4	53.3			

EU referendum estimate

Leave **38%** Remain **62%**

Argyll, Bute and South Lochaber

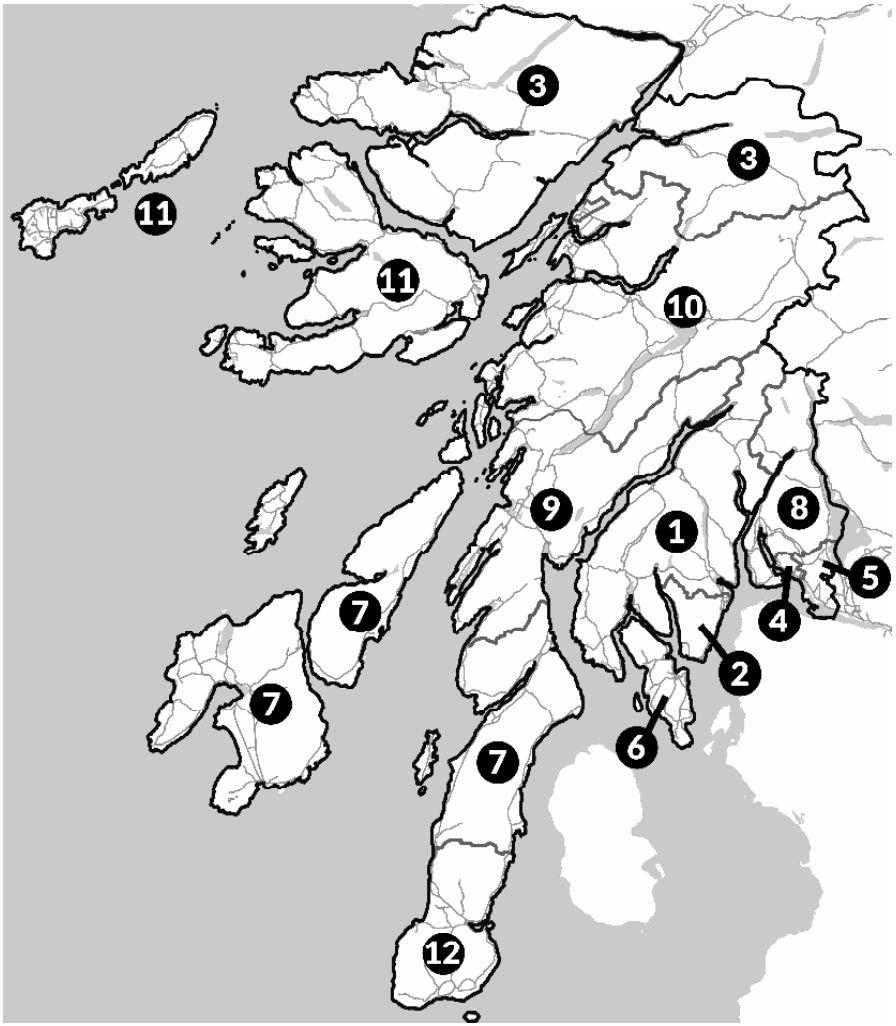

1. Cowal
2. Dunoon
3. Fort William & Ardnamurchan (50%)
4. Helensburgh Central,
5. Helensburgh & Lomond South
6. Isle of Bute
7. Kintyre & the Islands,
8. Lomond North
9. Mid Argyll
10. Oban North & Lorn
11. Oban South & the Isles
12. South Kintyre

2024 election result

SNP	**15,582**	**34.7**	**6,232**	**13.9**
Con	9,350	20.8		
Lab	8,585	19.1		
LD	7,359	16.4		
Ref	3,045	6.8		
Ind	941	2.1		

Members of Parliament

2015-	Brendan O'Hara (SNP)
2001-15	Alan Reid (LD)
1987-01	Ray Michie (L-All)
1979-87	John MacKay (Con)
1974-79	Iain McCormick (SNP)
1958-74	Michael Noble (Con)
1940-58	Sir Duncan McCallum (Con)

Demographics

2021 Census information for Scotland had not been published at the time of print

General Election history

	Con	Lab	LD	SNP	Oth
2024	20.8	19.1	16.4	34.7	8.9
2019	35.2	6.8	14.2	43.8	
2017	33.2	12.6	18.2	36.0	
2015	14.9	10.4	27.9	44.3	
2010	24.0	22.7	31.6	18.9	
2005	23.5	22.4	36.5	15.5	
2001	20.8	24.5	29.9	20.8	
1997	18.9	15.7	40.2	23.2	
1992	27.7	13.6	34.9	23.8	
1987	33.5	12.1	37.3	17.1	
1983	38.6	9.3	27.5	24.6	
1979	36.8	16.0	15.4	31.8	
74 O	36.7	13.6		49.7	
74 F	38.6	12.6		48.9	
1970	44.8	25.3		29.9	
1966	43.2	30.1	26.7		
1964	47.2	28.9	23.9		
1959	58.4	25.9	15.7		
1955	67.8	32.2			
1951	68.1	31.9			
1950	66.5	31.8		1.7	
1945	56.6	31.9	11.6		

EU referendum estimate

Leave **39%** Remain **61%**

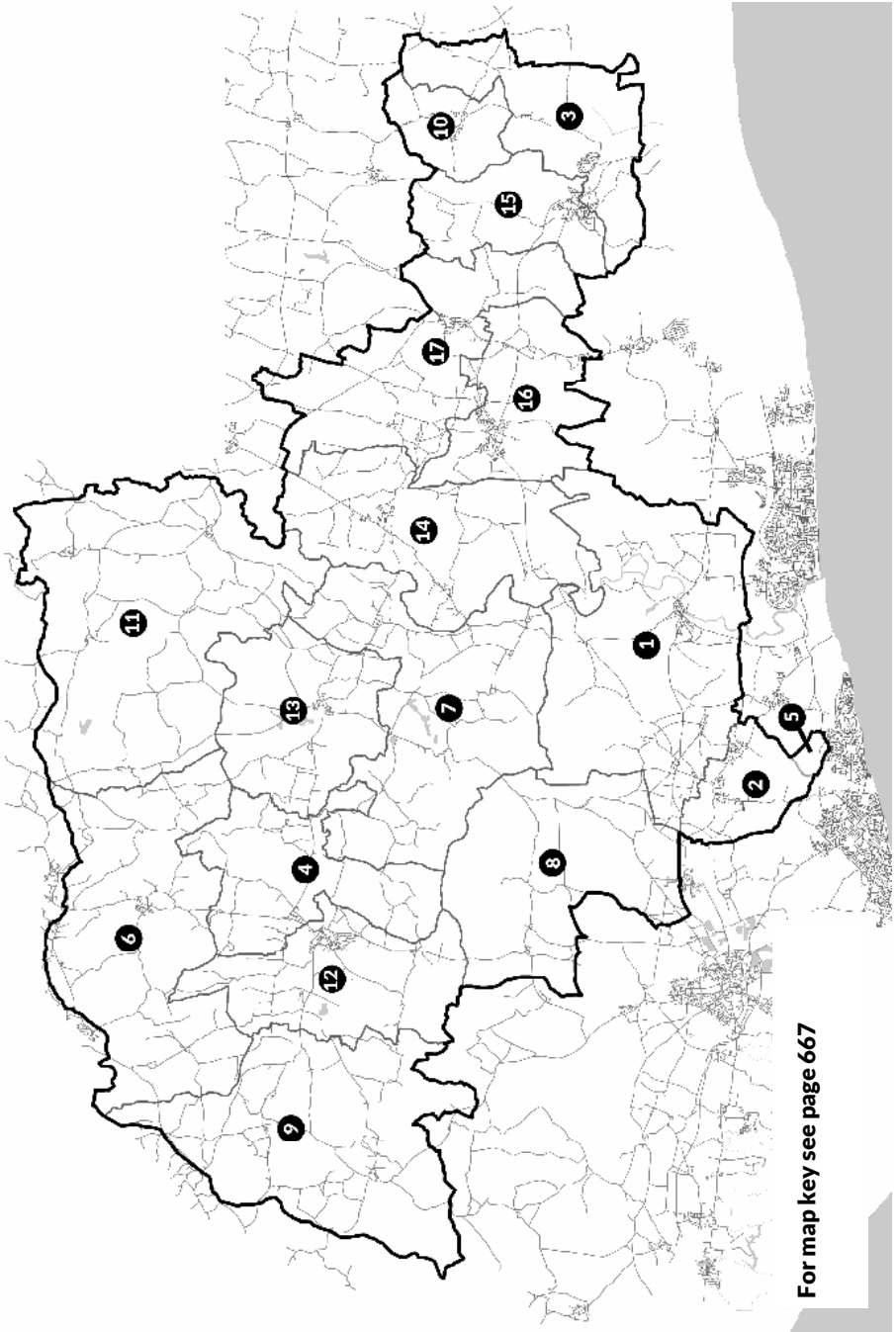

Arundel and South Downs

2024 election result

Con	**22,001**	**40.2**	**12,134**	**22.2**
LD	9,867	18.0		
Lab	9,782	17.9		
Ref	7,391	13.5		
Grn	5,515	10.1		
SDP	184	0.3		

Members of Parliament

2019-	Andrew Griffith (Con)
2005-19	Nick Herbert (Con)
1997-05	Sir Howard Flight (Con)
1974-97	Sir Michael Marshall (Con)

Demographics

owned **74%**	rent pr **14%**	rent pub **12%**
white **97%**	black **0.3%**	asian **1%**
AB **42%**	C1C2 **33%**	DE **16%**
degree **37%**	unqual **14%**	student **5%**
▼ 35s **32%**	▲ 64s **29%**	

General Election history

	Con	Lab	LD	Oth
2024	40.2	17.9	18.0	23.9
2019	57.9	15.8	21.2	4.1
2017	62.4	22.7	7.9	7.0
2015	60.8	11.2	7.2	20.8
2010	57.8	8.6	27.9	5.7
2005	49.8	17.1	27.1	6.0
2001	52.2	20.7	22.4	4.7
1997	53.1	18.3	25.7	2.9
1992	58.0	13.6	25.5	2.9
1987	61.3	11.0	27.6	
1983	59.6	8.2	29.5	2.7
1979	65.0	15.5	19.5	
74 O	56.2	18.5	25.3	
74 F	57.1	16.1	26.9	

EU referendum estimate

Leave **51%** Remain **49%**

Ashfield

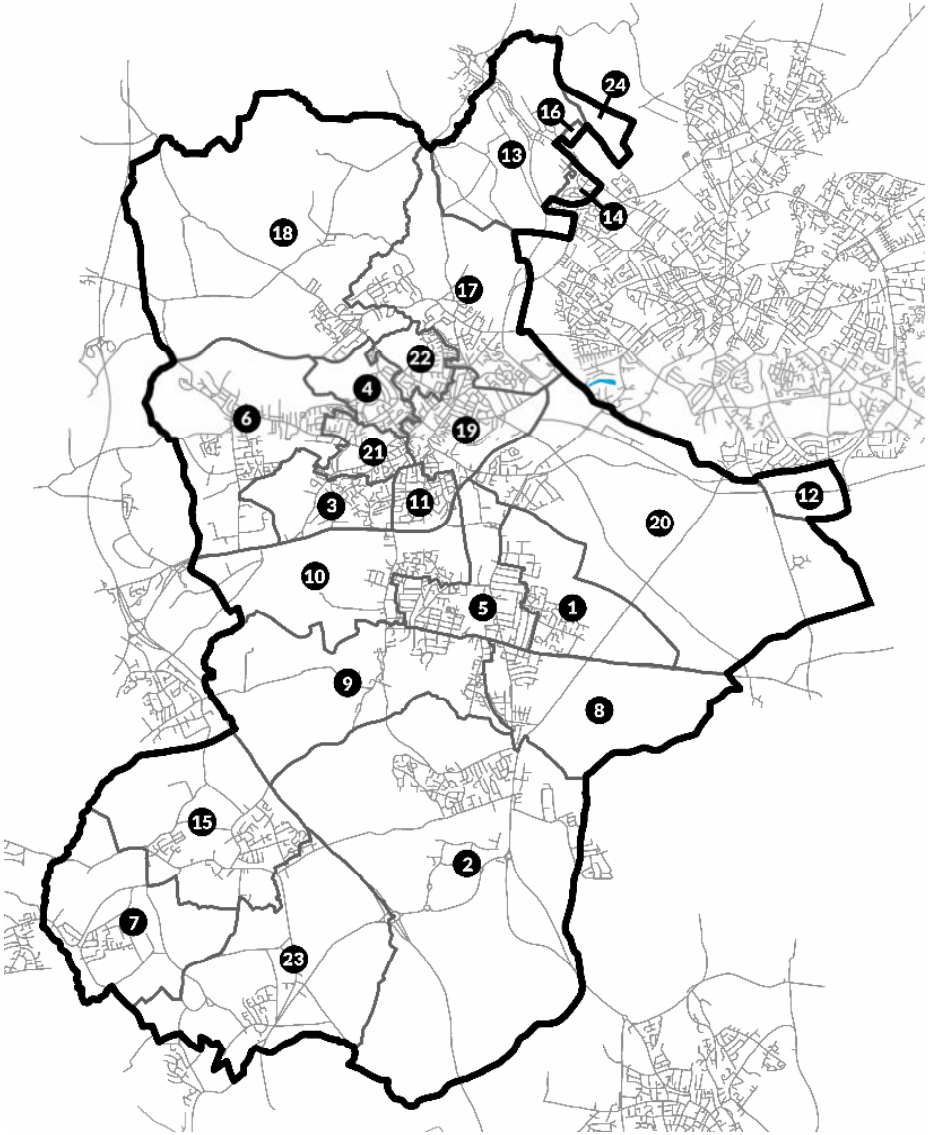

For map key see page 667

2024 election result

Ref	**17,062**	**42.8**	**5,509**	**13.8**
Lab	11,554	29.0		
Ind	6,276	15.7		
Con	3,271	8.2		
Grn	1,100	2.8		
LD	619	1.6		

Members of Parliament

2019-	Lee Anderson (Con/Ref)
2010-19	Gloria De Piero (Lab)
1992-10	Geoff Hoon (Lab)
1979-92	Frank Haynes (Lab)
1977-79	Tim Smith (Con)
1966-77	David Marquand (Lab)
1955-66	Will Warbey (Lab)

Demographics

owned **67%**	rent pr **17%**	rent pub **16%**
white **96%**	black **1%**	asian **1.5%**
AB **24%**	C1C2 **28%**	DE **35%**
degree **21%**	unqual **24%**	student **4%**
▼ 35s **41%**	▲ 64s **20%**	

General Election history

	Con	Lab	LD	Ref	Oth
2024	8.2	29.0	1.6	42.8	18.5
2019	39.3	24.4	2.3		34.1
2017	41.7	42.6	1.9		4.6
2015	22.4	41.0	14.8		21.7
2010	22.2	33.7	33.3		10.8
2005	24.3	48.6	13.9		13.2
2001	24.4	58.1	11.3		6.2
1997	20.3	65.1	9.7		5.0
1992	32.6	54.9	12.5		
1987	33.6	41.7	24.7		
1983	30.7	41.7	26.8		
1979	40.4	52.8	6.2		0.6
74 O	22.3	63.4	14.3		
74 F	23.4	59.3	17.3		
1970	31.8	68.2			
1966	26.4	73.6			
1964	27.2	72.8			
1959	29.3	70.7			
1955	28.1	71.9			

EU referendum estimate

Leave **71%** Remain **29%**

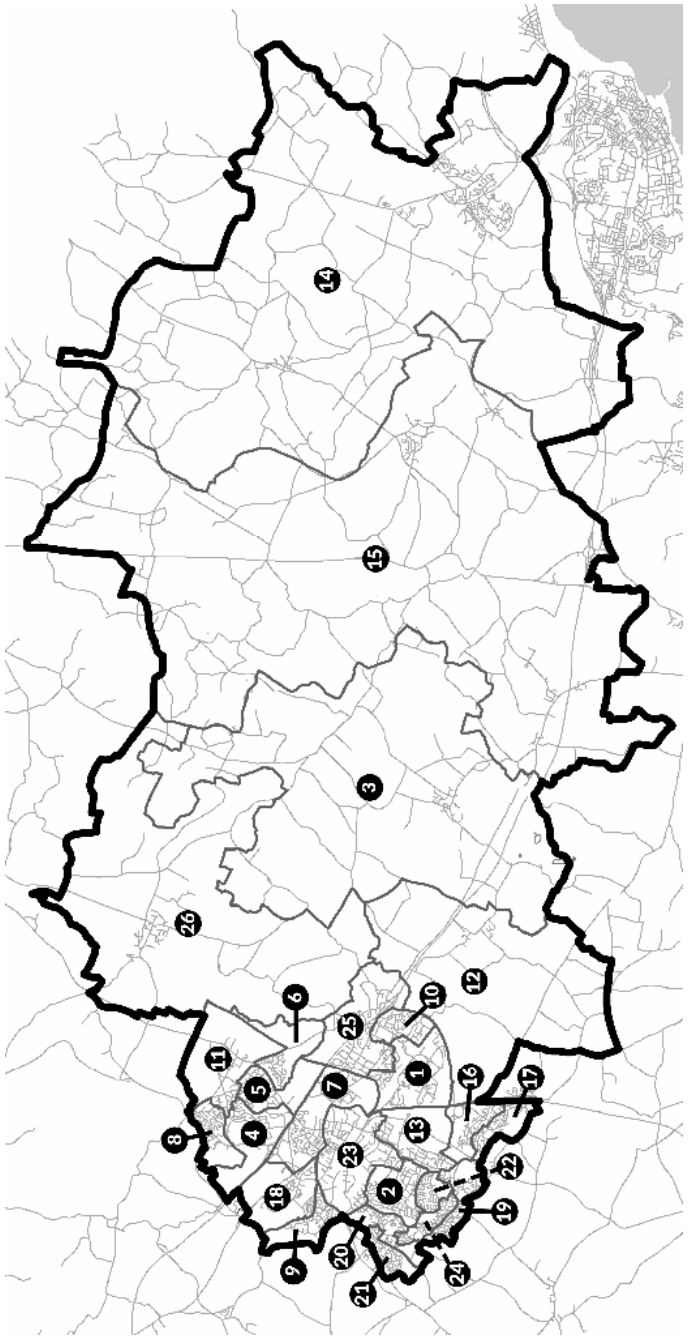

For map key see page 667

Ashford

2024 election result

Lab	**15,262**	**32.5**	**1,779**	**3.8**
Con	13,483	28.7		
Ref	10,141	21.6		
Grn	4,335	9.3		
LD	2,445	5.2		
Consens	1,289	2.7		

Members of Parliament

2024-	Sojan Joseph (Lab)
1997-24	Damian Green (Con)
1974-97	Keith Speed (Con)
1950-74	Bill Deedes (Con)
1943-50	Edward Percy Smith (Con)

Demographics

owned **67%**	rent pr **20%**	rent pub **14%**
white **86%**	black **3%**	asian **7%**
AB **33%**	C1C2 **30%**	DE **24%**
degree **29%**	unqual **17%**	student **6%**
▼ 35s **44%**	▲ 64s **17%**	

General Election history

	Con	Lab	LD	Oth
2024	28.7	32.5	5.2	33.6
2019	62.1	22.0	10.1	4.4
2017	59.0	29.8	5.2	6.0
2015	52.5	18.4	6.0	23.1
2010	54.1	16.7	22.8	6.3
2005	51.6	25.8	16.1	6.5
2001	47.4	32.1	15.1	5.4
1997	41.4	31.7	19.7	7.2
1992	54.6	20.0	24.1	1.4
1987	56.5	14.7	27.3	1.5
1983	56.8	12.9	27.8	2.5
1979	55.7	26.7	16.2	1.4
74 O	44.3	30.5	25.2	
74 F	46.2	25.6	28.2	
1970	54.8	28.9	16.3	
1966	50.0	31.0	19.0	
1964	49.4	28.2	22.4	
1959	62.9	37.1		
1955	60.5	39.5		
1951	59.1	40.9		
1950	51.6	36.6	11.8	
1945	52.0	34.8	13.3	

EU referendum estimate

Leave **60%** Remain **40%**

Ashton-under-Lyne

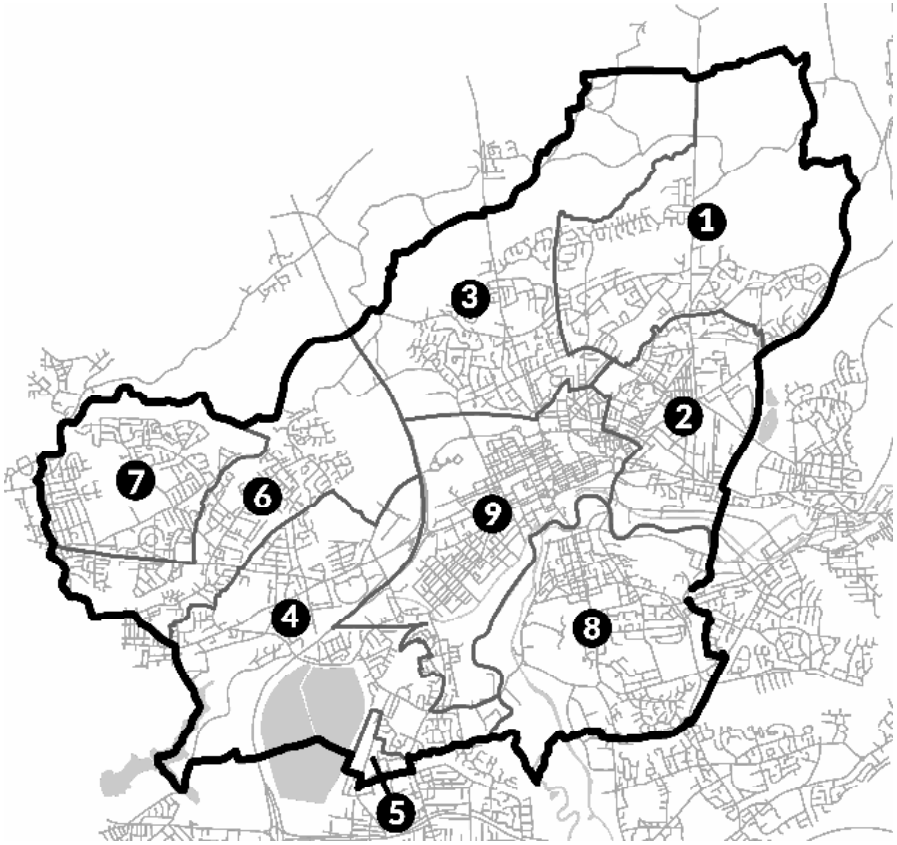

1. Ashton Hurst
2. Ashton St Michael's
3. Ashton Waterloo
4. Audenshaw (99.9%)
5. Denton North East (8%)
6. Droylsden East
7. Droylsden West
8. Dukinfield
9. St Peter's

2024 election result

Lab	**15,573**	**43.9**	**6,789**	**19.1**
Ref	8,784	24.8		
Con	4,375	12.3		
WP	2,835	8.0		
Grn	2,481	7.0		
LD	1,411	4.0		

Members of Parliament

2015-	Angela Rayner (Lab)
2001-15	David Heyes (Lab)
1964-01	Robert Sheldon (Lab)
1945-64	Hervey Rhodes (Lab)

Demographics

owned **58%**	rent pr **20%**	rent pub **23%**
white **80%**	black **3%**	asian **14%**
AB **24%**	C1C2 **29%**	DE **30%**
degree **24%**	unqual **23%**	student **6%**
▼ 35s **45%**	▲ 64s **17%**	

General Election history

	Con	Lab	LD	Oth
2024	12.3	43.9	4.0	39.8
2019	37.0	48.1	3.6	11.3
2017	32.0	60.4	1.6	6.0
2015	22.1	49.8	2.4	25.7
2010	24.7	48.4	14.8	12.0
2005	19.6	57.4	13.8	9.1
2001	19.1	62.5	11.8	6.6
1997	18.9	67.5	9.7	3.8
1992	31.4	56.6	9.2	2.8
1987	30.3	51.8	18.0	
1983	31.5	49.7	17.8	1.0
1979	36.0	54.7	8.2	1.1
74 O	29.3	53.9	16.9	
74 F	30.9	48.4	20.7	
1970	45.5	54.5		
1966	41.3	58.7		
1964	45.5	54.5		
1959	47.2	42.8		
1955	48.0	52.0		
1951	48.0	52.0		
1950	48.3	50.6		
1945	35.0	54.1		

EU referendum estimate

Leave **64%** Remain **36%**

Aylesbury

1. Aston Clinton and Bierton
2. Aylesbury East
3. Aylesbury North
4. Aylesbury North West
5. Aylesbury South East
6. Aylesbury South West
7. Aylesbury West
8. Ivinghoe
9. Wing

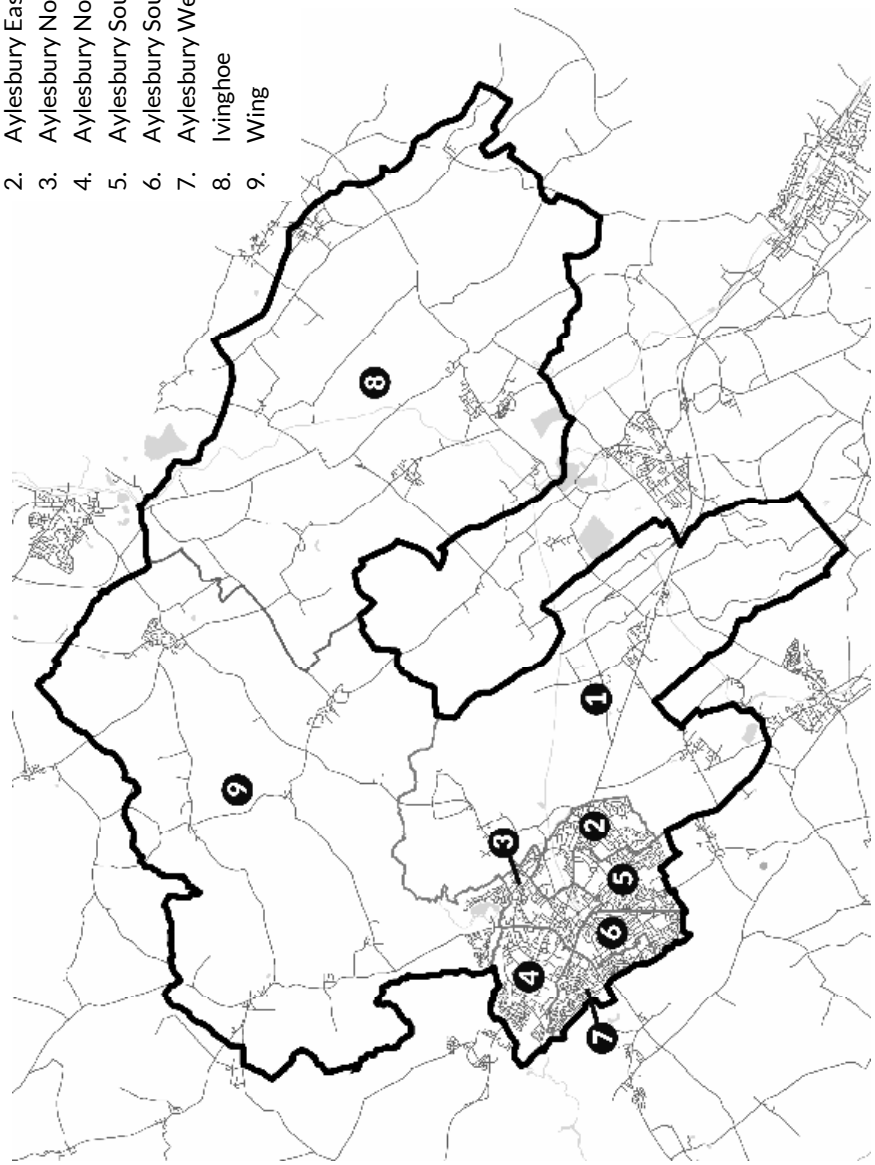

2024 election result

Lab	**15,081**	**30.2**	**630**	**1.3**
Con	14,451	28.9		
LD	10,440	20.9		
Ref	6,746	13.5		
Grn	2,590	5.2		
WP	516	1.0		
SDP	116	0.2		

Members of Parliament

2024-	Laura Kyrke-Smith (Lab)
2019-24	Robert Butler (Con)
1992-19	Sir David Lidington (Con)
1970-92	Timothy Raison (Con)
1950-70	Spencer Summers (Con)
1938-50	Sir Stanley Reed (Con)

Demographics

owned **68%**	rent pr **17%**	rent pub **16%**
white **79%**	black **4%**	asian **13%**
AB **37%**	C1C2 **30%**	DE **21%**
degree **35%**	unqual **16%**	student **5%**
▼ 35s **44%**	▲ 64s **16%**	

General Election history

	Con	Lab	LD	Oth
2024	28.9	30.2	20.9	19.9
2019	54.0	25.4	16.6	4.0
2017	55.0	30.0	9.6	5.4
2015	50.7	15.1	10.6	23.6
2010	52.2	12.6	28.4	6.8
2005	49.1	18.5	27.6	4.8
2001	47.3	23.2	26.9	2.5
1997	44.2	22.2	29.5	4.1
1992	57.4	13.4	27.7	1.5
1987	57.5	13.9	28.6	
1983	58.1	12.2	29.4	0.3
1979	58.3	24.2	17.6	
74 O	46.8	29.0	24.4	
74 F	47.0	26.4	26.6	
1970	53.3	35.0	11.7	
1966	44.9	37.5	17.6	
1964	47.1	32.5	20.4	
1959	51.2	30.8	18.0	
1955	49.9	35.7	14.4	
1951	56.0	44.0		
1950	44.7	36.2	19.1	
1945	47.9	32.1	20.1	

EU referendum estimate

Leave **52%** Remain **48%**

Ayr, Carrick and Cumnock

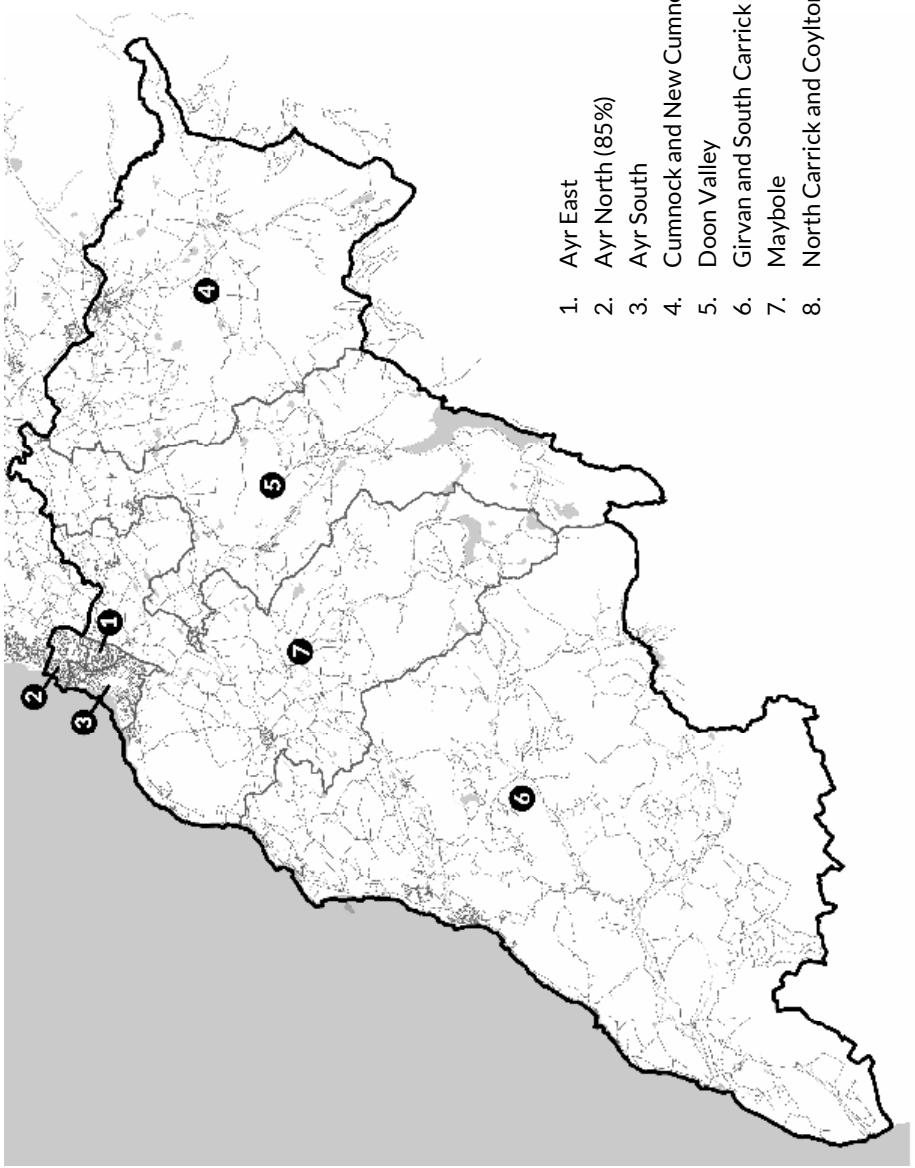

2024 election result

Lab	**14,930**	**36.5**	**4,154**	**10.2**
SNP	10,776	26.3		
Con	9,247	22.6		
Ref	3,544	8.7		
LD	1,081	2.6		
Grn	886	2.2		
Alba	472	1.2		

Members of Parliament

2024-	Elaine Stewart (Lab)
2019-24	Allan Dorans (SNP)
2017-19	William Grant (Con)
2015-17	Corri Wilson (SNP)
1997-15	Sandra Osborne (Lab)
1992-97	Phil Gallie (Con)
1964-92	George Younger (Con)
1925-64	Sir Thomas Moore (Con)

Demographics

2021 Census information for Scotland had not been published at the time of print

General Election history

	Con	Lab	LD	SNP	Oth
2024	22.6	36.5	2.6	26.3	12.1
2019	38.5	13.3	4.6	43.5	
2017	40.1	23.9	1.9	34.1	
2015	19.8	27.3	1.6	48.8	
2010	25.5	47.1	9.3	18.0	
2005	23.2	45.4	14.1	13.2	
2001	37.0	43.6	5.4	12.0	
1997	33.8	48.4	4.7	12.6	
1992	40.8	40.6	7.5	10.9	
1987	39.4	39.1	14.8	6.7	
1983	42.8	26.8	25.6	4.9	
1979	43.3	37.0	10.7	9.2	
74 O	42.4	34.6	6.3	16.7	
74 F	50.5	38.6		11.0	
1970	52.7	42.1			
1966	50.6	49.4			
1964	52.2	47.8			
1959	54.7	45.3			
1955	59.1	40.9			
1951	58.3	41.7			
1950	58.6	41.4			
1945	50.8	49.2			

EU referendum estimate

Leave **43%** Remain **57%**

Banbury

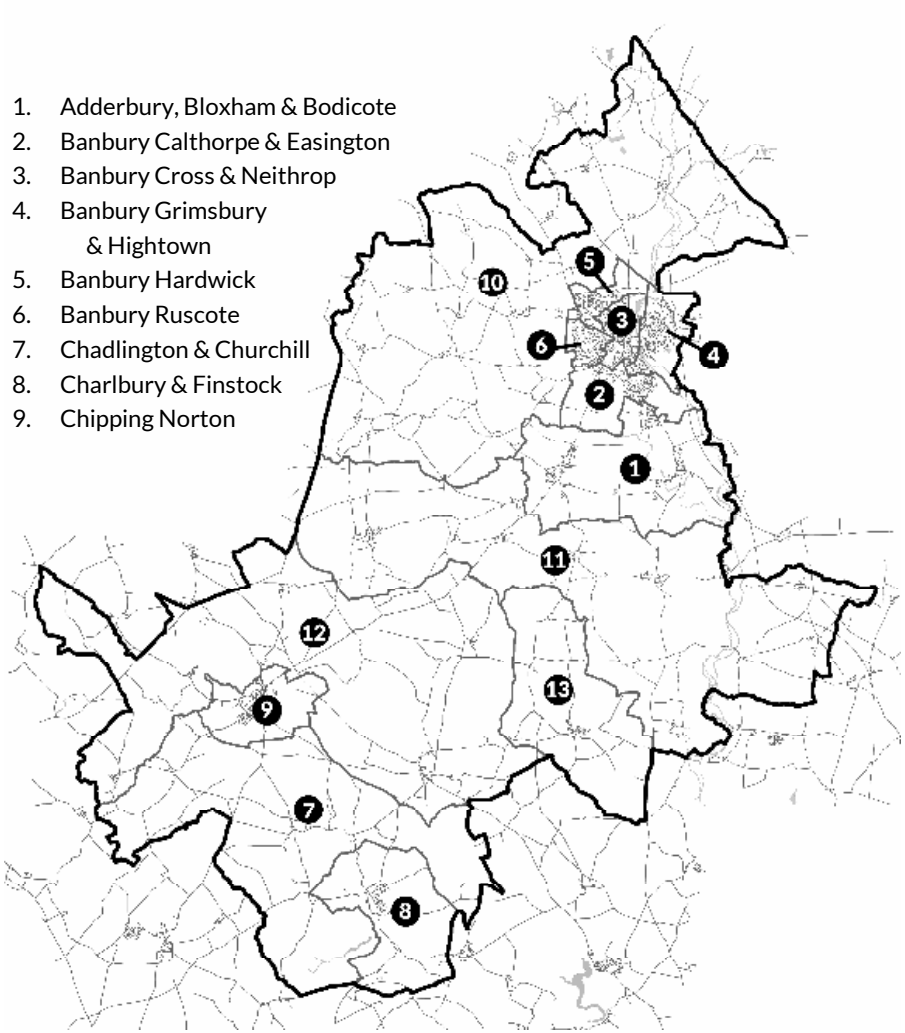

1. Adderbury, Bloxham & Bodicote
2. Banbury Calthorpe & Easington
3. Banbury Cross & Neithrop
4. Banbury Grimsbury & Hightown
5. Banbury Hardwick
6. Banbury Ruscote
7. Chadlington & Churchill
8. Charlbury & Finstock
9. Chipping Norton
10. Cropredy, Sibfords & Wroxton
11. Deddington
12. Kingham, Rollright & Enstone
13. The Bartons

2024 election result

Lab	**18,468**	**38.3**	**3,256**	**6.7**
Con	15,212	31.6		
Ref	6,284	13.0		
LD	4,352	9.0		
Grn	2,615	5.4		
Ind	850	1.8		
Climate	242	0.5		
SDP	155	0.3		

Members of Parliament

2024-	Sean Woodcock (Lab)
2015-24	Victoria Prentis (Con)
1983-15	Sir Tony Baldry (Con)
1959-83	Neil Marten (Con)
1945-59	Douglas Dodds-Parker (Con)

Demographics

owned **66%**	rent pr **19%**	rent pub **15%**
white **90%**	black **1.5%**	asian **5%**
AB **35%**	C1C2 **29%**	DE **26%**
degree **35%**	unqual **17%**	student **5%**
▼ 35s **41%**	▲ 64s **19%**	

General Election history

	Con	Lab	LD	Oth
2024	31.6	38.3	9.0	21.0
2019	54.3	27.6	14.0	4.1
2017	54.2	34.1	5.6	6.1
2015	53.0	21.3	5.9	19.8
2010	52.8	19.2	20.4	7.6
2005	46.9	27.7	17.9	7.3
2001	45.2	35.0	15.9	3.8
1997	42.9	34.8	16.7	5.5
1992	55.0	26.5	18.1	0.4
1987	56.2	20.4	23.4	
1983	53.4	19.0	26.9	0.8
1979	54.7	29.2	15.2	0.9
74 O	47.4	35.2	16.3	1.1
74 F	45.4	33.0	21.6	
1970	53.4	36.6	10.0	
1966	47.5	40.3	12.2	
1964	47.2	38.3	13.6	0.9
1959	50.6	37.8	11.6	
1955	54.4	45.6		
1951	46.8	39.6	13.5	
1950	43.5	39.5	17.1	
1945	52.0	48.0		

EU referendum estimate

Leave **51%** Remain **49%**

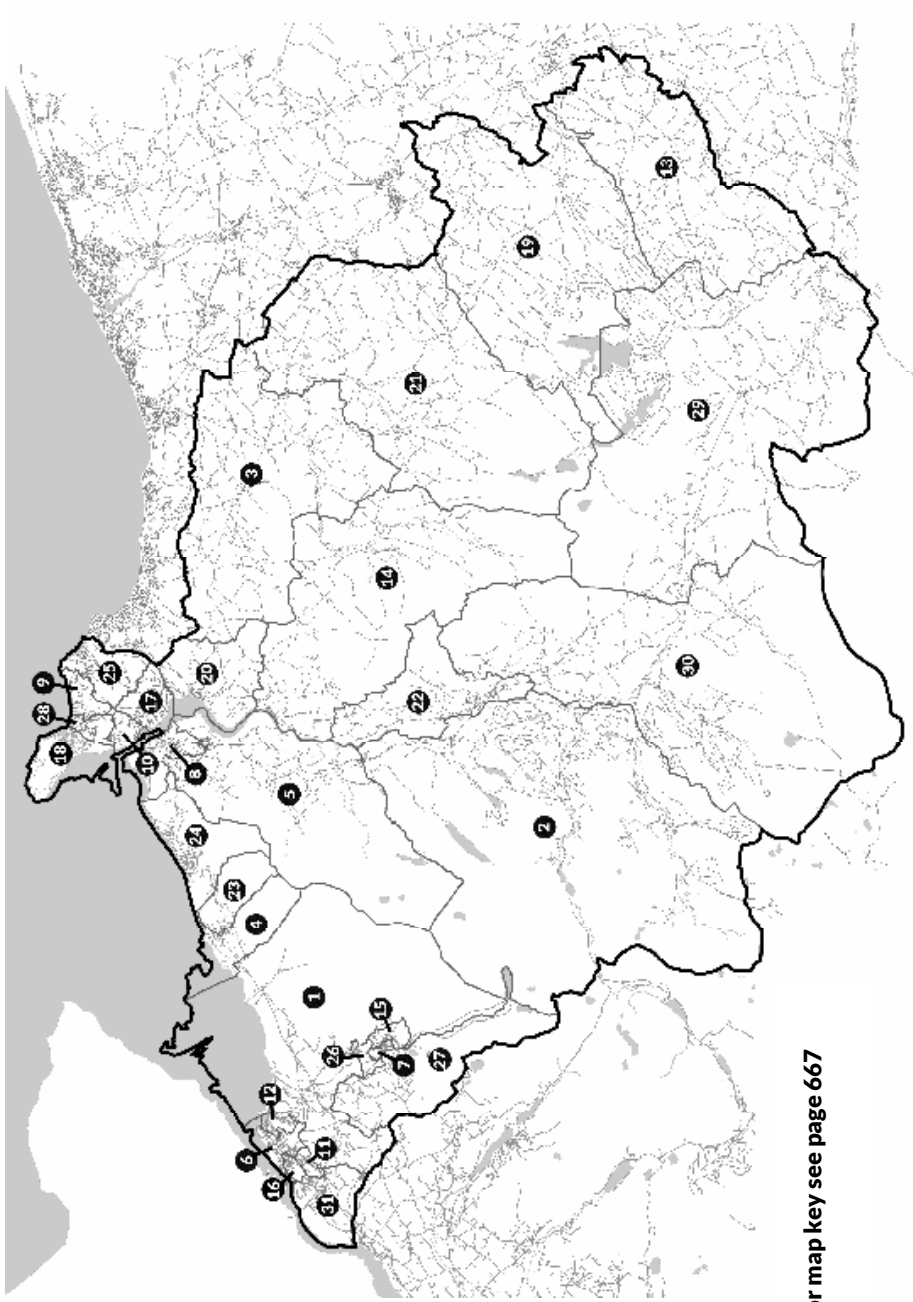

For map key see page 667

Bangor-Aberconwy

2024 election result

Lab	**14,008**	**33.6**	**4,896**	**11.7**
PC	9,112	21.9		
Con	9,036	21.7		
Ref	6,091	14.6		
LD	1,524	3.7		
Grn	1,361	3.3		
Soc Lab	424	1.0		
Climate	104	0.2		

Members of Parliament

2024-	Claire Hughes (Lab)
2019-24	Robin Millar (Con)
2010-19	Guto Bebb (Con)
1997-10	Betty Williams (Lab)
1970-97	Wyn Roberts (Con)
1966-70	Ednyfed Hudson Davies (Lab)
1951-66	Peter Thomas (Con)
1950-51	Elwyn Jones (Lab)

Demographics

owned **64%**	rent pr **20%**	rent pub **16%**
white **97%**	black **0.2%**	asian **1.5%**
AB **23%**	C1C2 **27%**	DE **34%**
degree **24%**	unqual **27%**	student **6%**
▼ 35s **41%**	▲ 64s **21%**	

General Election history

	Con	Lab	LD	PC	Oth
2024	21.7	33.6	3.7	21.9	19.1
2019	46.1	39.7	5.7	8.5	
2017	44.6	42.6	2.9	9.9	
2015	41.5	28.2	4.6	11.7	
2010	35.8	24.5	19.3	17.8	
2005	27.9	37.1	20.0	11.1	
2001	23.7	41.8	16.9	16.5	
1997	24.3	35.0	31.2	6.8	
1992	33.7	25.8	31.4	7.4	
1987	38.7	22.3	31.2	7.8	
1983	41.7	17.1	30.8	10.4	
1979	44.7	29.8	16.9	8.6	
74 O	39.6	32.5	16.1	11.8	
74 F	40.2	29.3	20.4	10.1	
1970	42.4	40.2		10.8	
1966	45.9	47.5		6.6	
1964	50.6	41.1		8.3	
1959	47.1	35.1	10.2	7.6	
1955	48.2	35.8	8.2	7.8	
1951	43.4	41.9	14.7		
1950	36.4	38.4	25.2		

EU referendum estimate

Leave **53%** Remain **47%**

Barking

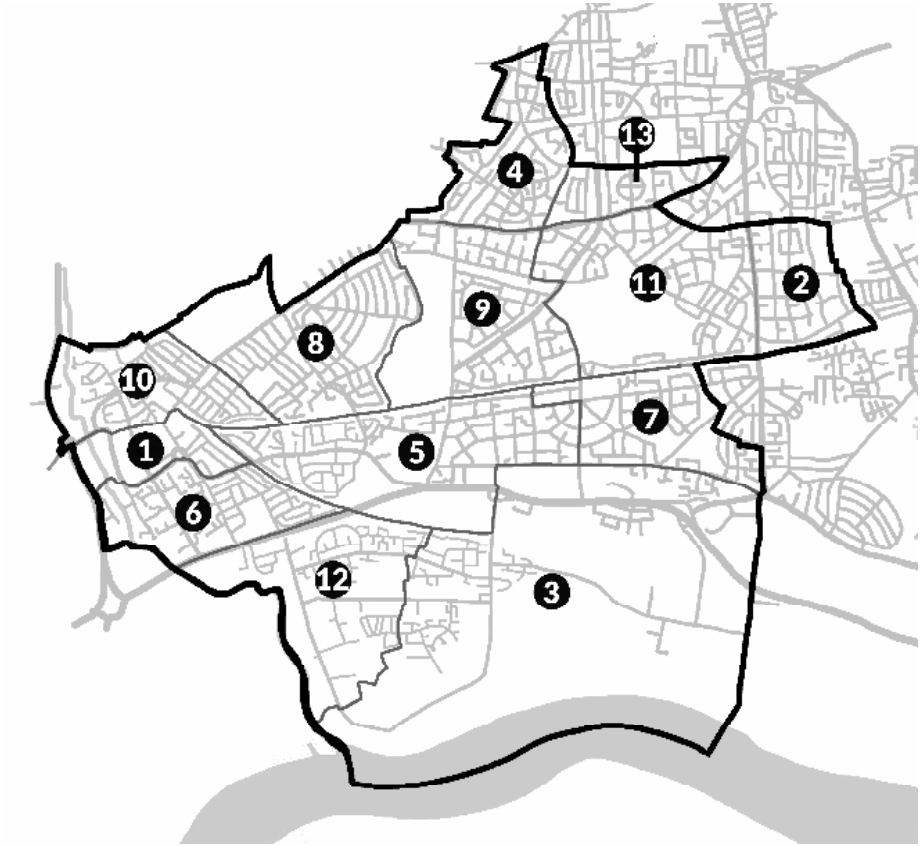

1. Abbey
2. Alibon (70%)
3. Barking Riverside
4. Becontree
5. Eastbury
6. Gascoigne
7. Goresbrook (79%)
8. Longbridge
9. Mayesbrook
10. Northbury
11. Parsloes
12. Thames View
13. Valence (31%)

2024 election result

Lab	**16,227**	**44.5**	**11,054**	**30.3**
Ref	5,173	14.2		
Grn	4,988	13.7		
Con	4,294	11.8		
WP	3,578	9.8		
LD	1,015	2.8		
Ind	753	2.1		
CPA	449	1.2		

Members of Parliament

2024-	Nesil Caliskan (Lab)
1994-24	Dame Margaret Hodge (Lab)
1974-94	Jo Richardson (Lab)
1959-74	Tom Driberg (Lab)
1945-59	Somerville Hastings (Lab)

Demographics

owned **41%** rent pr **26%** rent pub **33%**
white **42%** black **22%** asian **28%**
AB **22%** C1C2 **28%** DE **25%**
degree **34%** unqual **22%** student **12%**
▼ 35s **54%** ▲ 64s **8%**

General Election history

	Con	Lab	LD	Oth
2024	11.8	44.5	2.8	41.0
2019	26.5	61.2	3.3	9.0
2017	22.5	67.8	1.3	8.5
2015	16.3	57.7	1.3	24.6
2010	17.8	54.3	8.2	20.0
2005	17.1	47.8	11.1	23.2
2001	23.0	60.9	9.8	6.4
1997	17.6	65.8	9.5	7.1
1992	33.9	51.6	14.5	
1987	34.5	44.3	21.2	
1983	30.4	42.1	25.6	1.9
1979	32.4	52.8	10.7	4.2
74 O	15.6	63.9	15.6	4.9
74 F	18.8	60.1	21.1	
1970	30.6	69.4		
1966	21.8	66.2	12.0	
1964	22.6	62.6	14.8	
1959	28.2	57.8	13.9	
1955	30.8	69.2		
1951	25.1	67.4	7.5	
1950	22.5	66.3	11.2	
1945	16.1	70.5	13.4	

EU referendum estimate

Leave **60%** Remain **40%**

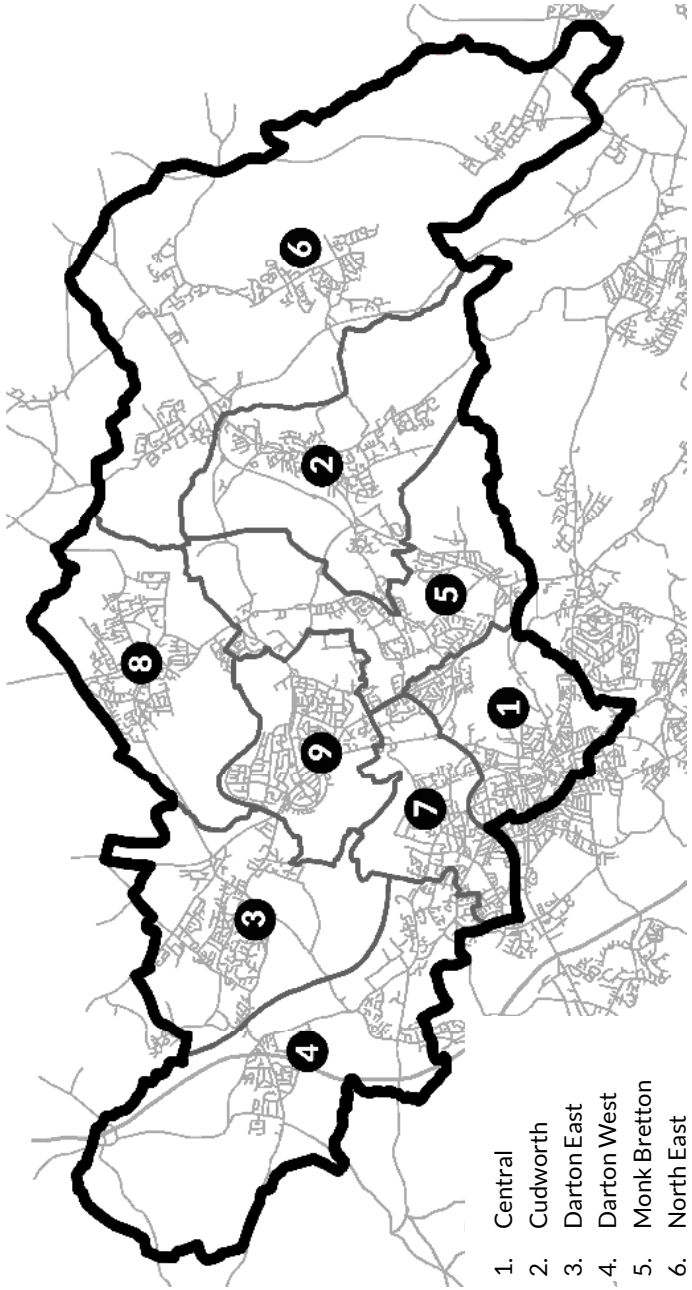

Barnsley North

2024 election result

Lab	**18,640**	**50.4**	**7,841**	**21.1**
Ref	10,799	29.3		
Con	3,083	8.4		
Grn	1,805	4.9		
LD	1,336	3.6		
Ind	616	1.7		
Yorks	603	1.6		
E Dem	42	0.1		

Members of Parliament

2011-	Dan Jarvis (Lab)
1987-11	Eric Illsley (Lab)
1953-87	Roy Mason (Lab)
1951-53	Sidney Schofield (Lab)
1938-51	Frank Collindridge (Lab)

Demographics

owned **63%**	rent pr **18%**	rent pub **20%**
white **97%**	black **0.7%**	asian **2%**
AB **24%**	C1C2 **28%**	DE **33%**
degree **23%**	unqual **26%**	student **5%**
▼ 35s **42%**	▲ 64s **19%**	

General Election history

	Con	Lab	LD	Oth
2024	8.4	50.4	3.6	37.6
2019	21.4	40.1	3.2	35.2
2017	24.1	63.9	1.4	10.5
2015	15.0	55.7	2.1	27.2
2010	17.3	47.3	17.3	18.2
2005	13.3	61.1	16.6	9.0
2001	13.1	69.6	14.7	2.6
1997	9.8	77.0	9.5	3.6
1992	19.7	69.3	11.1	
1987	18.1	66.8	15.1	
1983	21.0	59.8	19.2	
1979	24.1	64.0	10.2	1.7
74 O	18.0	65.3	16.7	
74 F	28.2	71.8		
1970	20.0	64.8	15.2	
1966	24.3	75.7		
1964	16.9	66.8	16.3	
1959	26.3	73.7		
1955	27.2	72.8		
1951	17.3	69.7	13.0	
1950	13.8	68.6	17.6	
1945	27.1	72.9		

EU referendum estimate

Leave **60%** Remain **40%**

Barnsley South

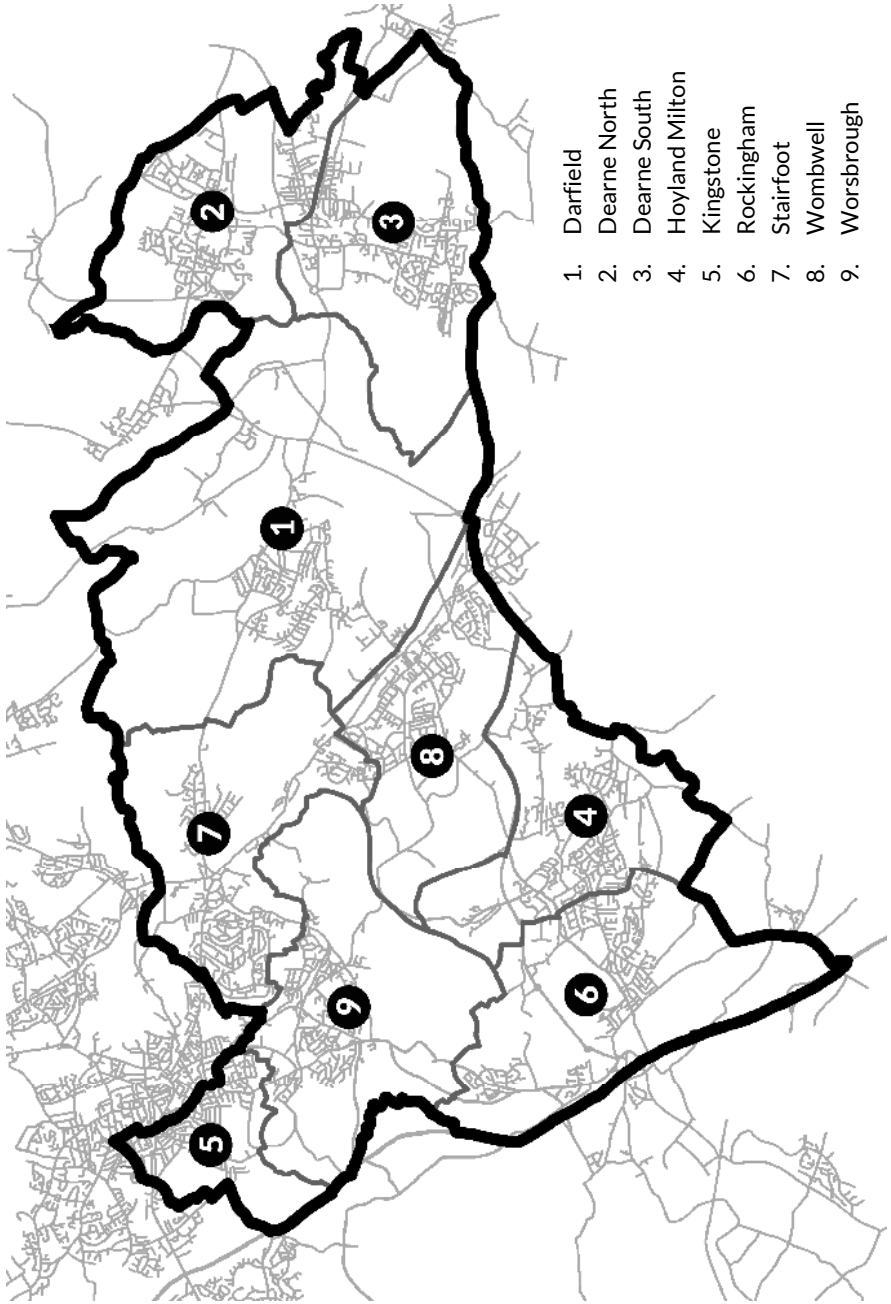

2024 election result

Lab	**16,399**	**46.7**	**4,748**	**13.5**
Ref	11,651	33.2		
Con	3,247	9.3		
Grn	1,521	4.3		
LD	1,172	3.3		
Yorks	716	2.0		
SocLab	227	0.6		
Eng Dem	149	0.4		

Members of Parliament

2017-	Stephanie Peacock
2010-17	Michael Dugher
1996-10	Jeff Ennis
1983-1996	Terry Patchett

Demographics

owned **58%**	rent pr **19%**	rent pub **22%**
white **97%**	black **0.8%**	asian **0.8%**
AB **21%**	C1C2 **28%**	DE **35%**
degree **20%**	unqual **27%**	student **5%**
▼ 35s **42%**	▲ 64s **19%**	

General Election history

	Con	Lab	LD	Oth
2024	9.3	46.7	3.3	40.5
2019	27.3	37.6	3.5	31.6
2017	27.0	59.5	1.8	11.7
2015	14.6	54.7	3.2	27.4
2010	16.5	47.0	18.2	18.3
2005	14.7	62.9	20.1	2.2
2001	12.4	67.5	15.9	4.2
1997	11.4	73.1	10.4	5.1
1992	14.2	77.2	8.6	
1987	14.0	74.5	11.5	
1983	15.9	66.3	17.8	

EU referendum estimate

Leave **71%** Remain **29%**

Barrow and Furness

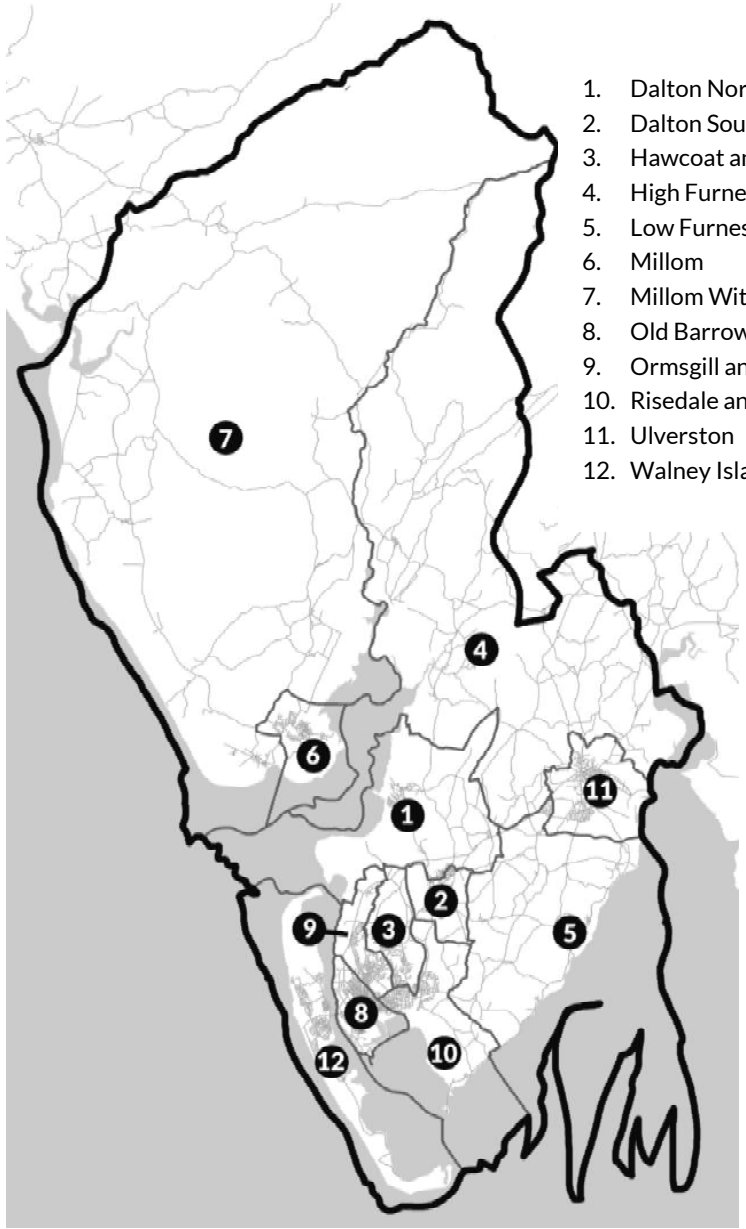

1. Dalton North
2. Dalton South
3. Hawcoat and Newbarns
4. High Furness (69%)
5. Low Furness
6. Millom
7. Millom Without (86%)
8. Old Barrow and Hindpool
9. Ormsgill and Parkside
10. Risedale and Roosecote
11. Ulverston
12. Walney Island

2024 election result

Lab	**18,537**	**43.9**	**5,324**	**12.6**
Con	13,213	31.3		
Ref	7,035	16.7		
LD	1,680	4.0		
Grn	1,466	3.5		
PoW	290	0.7		

Members of Parliament

2024-	Michelle Scrogham (Lab)
2019-24	Simon Fell (Con)
2010-19	John Woodcock (Lab)
1992-10	John Hutton (Lab)
1983-92	Cecil Franks (Con)
1966-83	Albert Booth (Lab)
1945-66	Walter Monslow (Lab)

Demographics

owned **73%**	rent pr **16%**	rent pub **11%**
white **97%**	black **0.3%**	asian **1%**
AB **30%**	C1C2 **28%**	DE **29%**
degree **28%**	unqual **18%**	student **4%**
▼ 35s **38%**	▲ 64s **23%**	

General Election history

	Con	Lab	LD	Oth
2024	31.3	43.9	4.0	20.9
2019	51.9	39.3	4.4	22.1
2017	47.0	47.5	2.7	12.3
2015	40.5	42.3	2.7	34.8
2010	36.3	48.1	10.0	17.6
2005	31.0	47.6	16.8	16.1
2001	30.3	55.7	12.2	19.5
1997	27.2	57.3	8.8	9.5
1992	41.3	47.7	10.9	1.8
1987	46.5	39.3	14.3	2.8
1983	43.6	34.7	21.7	4.6
1979	35.1	53.2	11.7	4.6
74 O	33.9	51.4	13.8	9.4
74 F	34.3	46.1	19.6	12.2
1970	43.9	56.1		10.7
1966	39.7	60.3		3.6
1964	44.9	55.1		7.3
1959	45.3	54.7		6.6
1955	46.8	53.2		
1951	43.1	56.9		
1950	35.9	56.3	7.9	
1945	34.5	65.5		

EU referendum estimate

Leave **57%** Remain **43%**

Basildon and Billericay

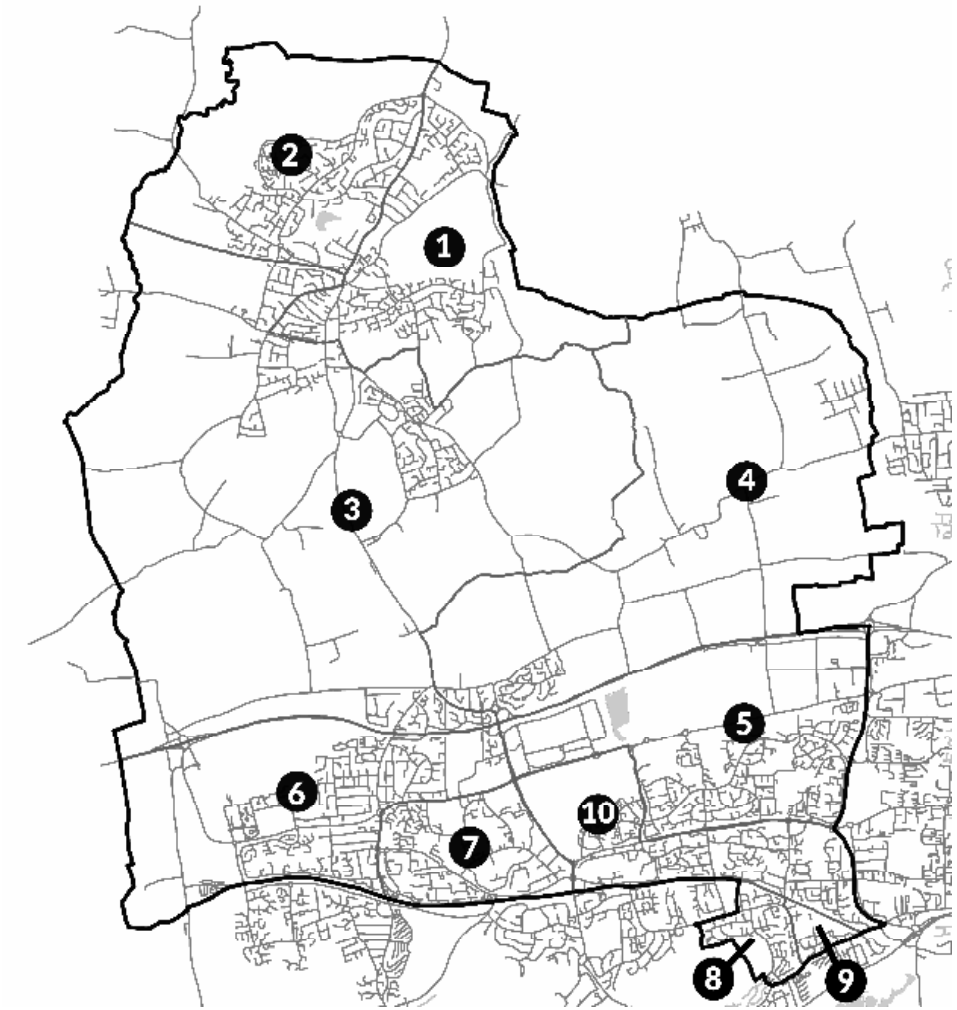

1. Billericay East
2. Billericay West
3. Burstead
4. Castledon and Crouch (48%)
5. Fryerns
6. Laindon Park
7. Lee Chapel North
8. Nethermayne (36%)
9. Pitsea South East (10%)
10. St Martin's

2024 election result

Con	**12,905**	**30.6**	**20**	**0.0**
Lab	12,885	30.6		
Ref	11,354	27.0		
LD	2,292	5.4		
Grn	2,123	5.0		
B Dem	373	0.9		
TUSC	192	0.5		

Members of Parliament

2024-	Richard Holden (Con)
2010-24	John Baron (Con)
1987-10	Teresa Gorman (Con)
1983-87	Harvey Proctor (Con)
1974-83	*constituency abolished*
1970-74	Robert McCrindle (Con)
1966-70	Eric Moonman (Lab)
1959-66	Edward Gardner (Con)
1955-59	Richard Body (Con)
1950-55	Bernard Braine (Con)

Demographics

owned **63%**	rent pr **13%**	rent pub **24%**
white **87%**	black **5%**	asian **4%**
AB **32%**	C1C2 **31%**	DE **24%**
degree **26%**	unqual **20%**	student **5%**
▼ 35s **45%**	▲ 64s **16%**	

General Election history

	Con	Lab	LD	Oth
2024	30.6	30.6	5.4	33.4
2019	67.1	20.8	8.5	3.7
2017	61.0	31.1	3.4	4.5
2015	52.7	23.7	3.8	19.8
2010	52.8	23.0	15.7	8.4
2005	52.2	29.2	13.2	5.3
2001	47.4	36.4	13.9	2.4
1997	39.8	37.3	15.8	7.1
1992	56.5	21.0	22.5	
1987	54.9	19.4	25.6	
1983	53.7	19.1	27.2	
1970	52.2	47.8		
1966	44.6	46.5	8.8	
1964	44.3	42.3	13.4	
1959	46.4	38.8	14.8	
1955	45.3	54.7		
1951	56.7	43.3		
1950	50.5	41.3	8.2	

EU referendum estimate

Leave **67%** Remain **33%**

Basingstoke

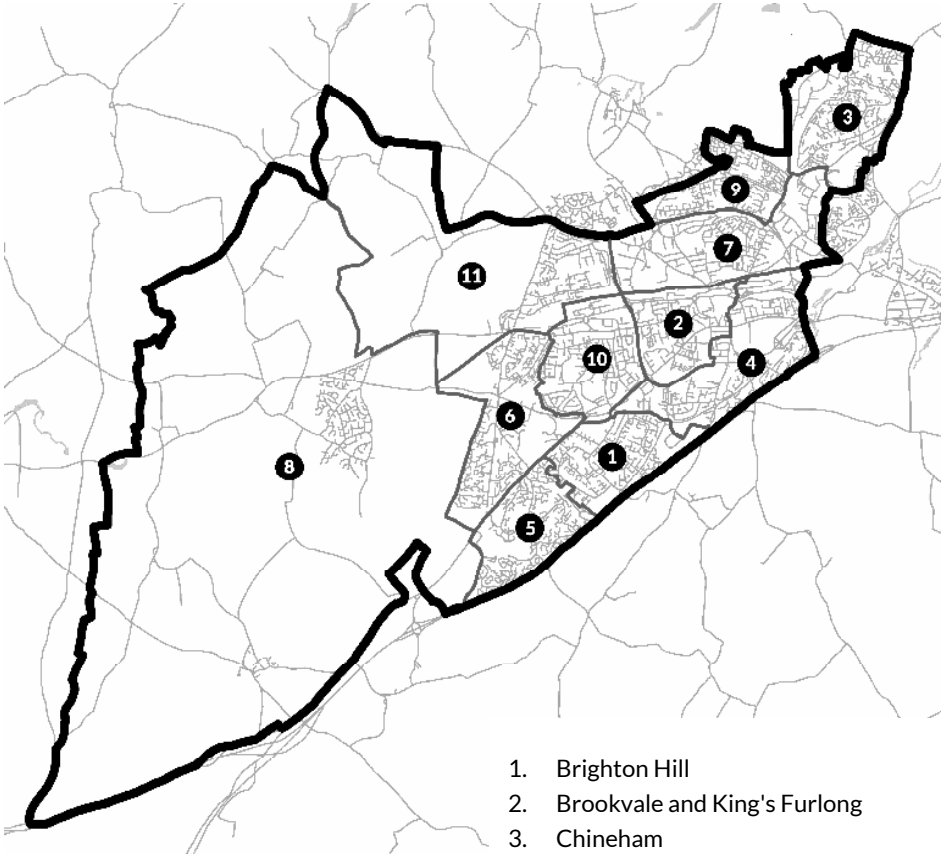

1. Brighton Hill
2. Brookvale and King's Furlong
3. Chineham
4. Eastrop and Grove
5. Hatch Warren and Beggarwood
6. Kempshott and Buckskin
7. Norden
8. Oakley and The Candovers (81%)
9. Popley
10. South Ham
11. Winklebury and Manydown

2024 election result

Lab	**20,922**	**42.7**	**6,484**	**13.2**
Con	14,438	29.5		
Ref	6,314	12.9		
Grn	3,568	7.3		
LD	3,176	6.5		
Ind	571	1.2		

Members of Parliament

2024-	Luke Murphy (Lab)
2005-24	Maria Miller (Con)
1983-05	Andrew Hunter (Con/DUP)
1964-83	David Mitchell (Con)
1955-64	Denzil Frith (Con)
1935-55	Patrick Donner (Con)

Demographics

owned **63%**	rent pr **17%**	rent pub **21%**
white **86%**	black **2%**	asian **8%**
AB **37%**	C1C2 **28%**	DE **24%**
degree **32%**	unqual **16%**	student **5%**
▼ 35s **44%**	▲ 64s **16%**	

General Election history

	Con	Lab	LD	Oth
2024	29.5	42.7	6.5	21.4
2019	54.1	28.1	12.5	5.3
2017	52.7	35.8	6.1	5.4
2015	48.6	27.7	7.4	16.3
2010	50.5	20.4	24.5	4.6
2005	41.5	31.7	20.7	6.1
2001	42.7	40.9	13.9	2.5
1997	43.3	39.1	17.0	0.6
1992	54.6	23.8	20.6	1.0
1987	56.0	17.7	26.3	
1983	51.3	19.3	28.8	0.6
1979	54.1	26.5	18.5	0.9
74 O	43.2	33.9	21.8	1.1
74 F	43.2	32.3	24.6	
1970	50.9	37.2	11.9	
1966	45.9	39.4	14.7	
1964	49.3	34.5	16.2	
1959	52.2	29.0	18.8	
1955	57.2	42.8		
1951	55.9	44.1		
1950	55.4	44.6		
1945	46.0	33.8	20.2	

EU referendum estimate

Leave **54%** Remain **46%**

Bassetlaw

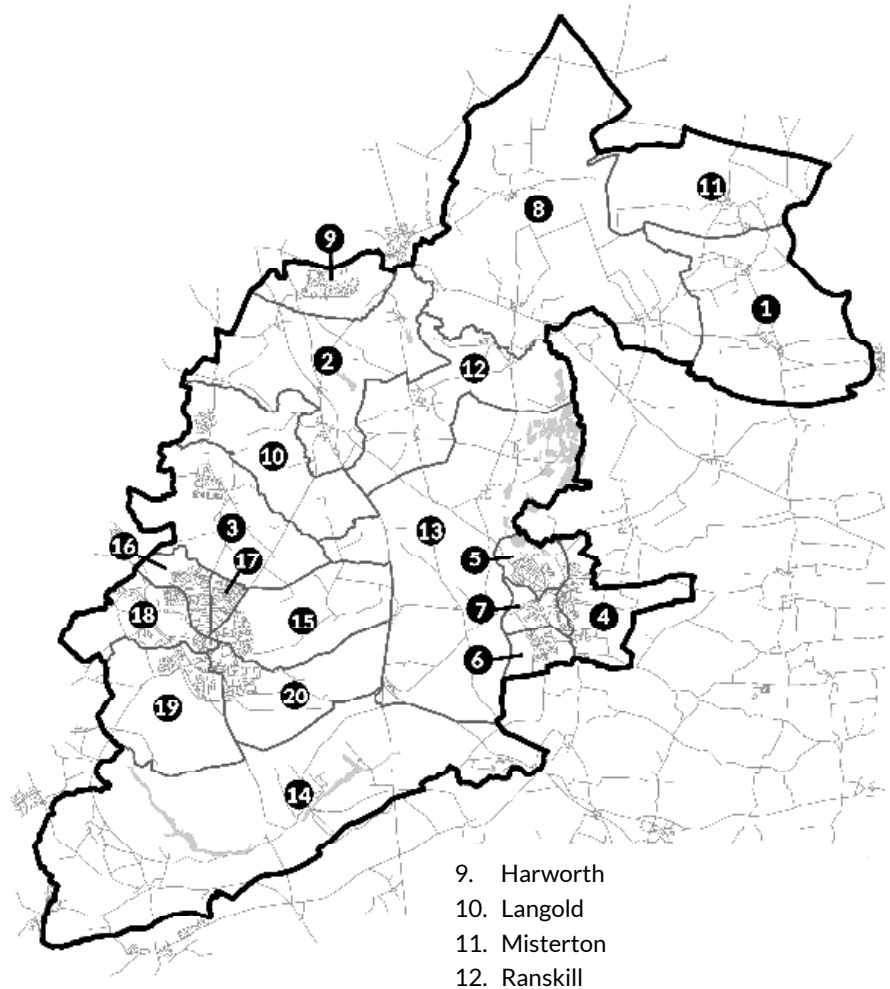

1. Beckingham
2. Blyth
3. Carlton
4. East Retford East
5. East Retford North
6. East Retford South
7. East Retford West
8. Everton
9. Harworth
10. Langold
11. Misterton
12. Ranskill
13. Sutton
14. Welbeck
15. Worksop East
16. Worksop North
17. Worksop North East
18. Worksop North West
19. Worksop South
20. Worksop South East

2024 election result

Lab	**18,476**	**41.2**	**5,768**	**12.9**
Con	12,708	28.3		
Ref	9,751	21.7		
LD	1,996	4.4		
Grn	1,947	4.3		

Members of Parliament

2024-	Jo White (Lab)
2019-24	Brendan Clarke-Smith (Con)
2001-19	John Mann (Lab)
1968-01	Joe Ashton (Lab)
1935-68	Frederick Bellenger (Lab)

Demographics

owned **67%**	rent pr **17%**	rent pub **16%**
white **96%**	black **0.7%**	asian **1%**
AB **27%**	C1C2 **28%**	DE **32%**
degree **25%**	unqual **22%**	student **4%**
▼ 35s **39%**	▲ 64s **22%**	

General Election history

	Con	Lab	LD	Oth
2024	28.3	41.2	4.4	26.0
2019	55.2	27.7	6.6	10.6
2017	43.3	52.6	2.2	1.9
2015	30.7	48.6	2.7	18.0
2010	33.9	50.5	11.2	4.4
2005	29.8	56.6	13.6	
2001	30.2	55.3	12.7	1.8
1997	24.7	61.1	10.3	3.8
1992	35.0	53.4	11.6	
1987	37.5	48.1	14.4	
1983	37.7	45.6	16.7	
1979	38.0	50.2	11.8	
74 O	30.9	53.7	14.7	
74 F	40.0	60.0		
1970	39.2	54.9	5.9	
1966	38.4	61.6		
1964	41.0	59.0		
1959	42.0	58.0		
1955	41.9	58.1		
1951	39.3	60.7		
1950	32.2	57.6	10.2	
1945	37.2	62.8		

EU referendum estimate

Leave **68%** Remain **32%**

Bath

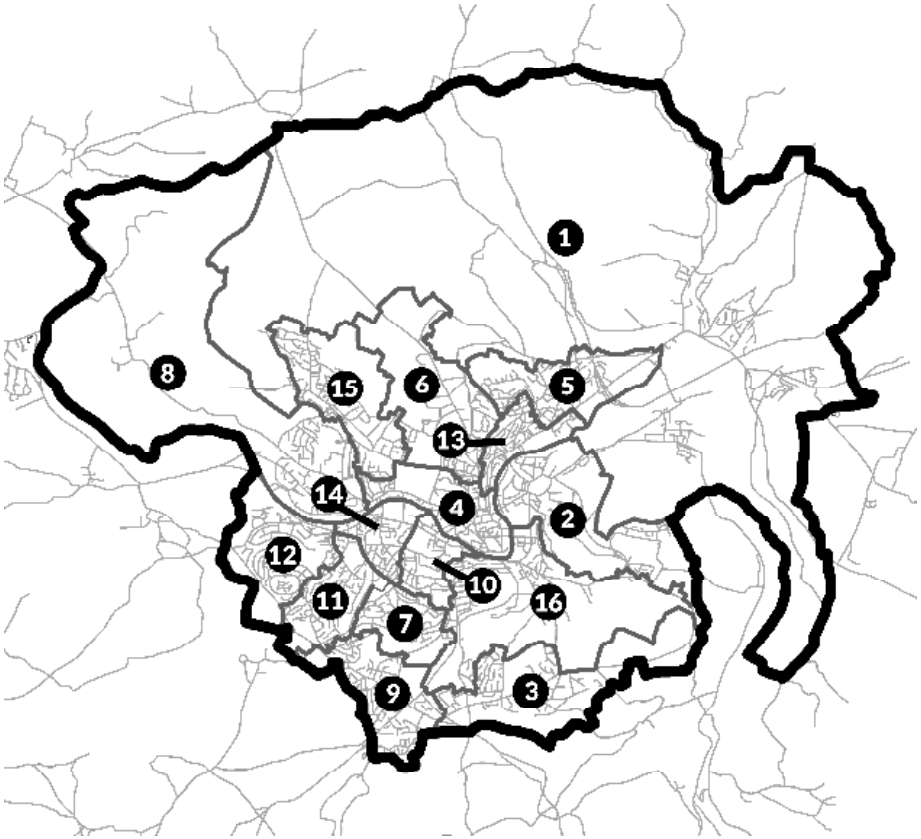

1. Bathavon North
2. Bathwick
3. Combe Down
4. Kingsmead
5. Lambridge
6. Lansdown
7. Moorlands
8. Newbridge
9. Odd Down
10. Oldfield Park
11. Southdown
12. Twerton
13. Walcot
14. Westmoreland
15. Weston
16. Widcombe & Lyncombe

2024 election result

LD	**19,883**	**41.3**	**11,218**	**23.3**
Lab	8,665	18.0		
Con	7,659	15.9		
Grn	5,952	12.4		
Ref	3,798	7.9		
Ind	1,749	3.6		
WP	230	0.5		
Ind	169	0.4		
Ind	25	0.1		

Members of Parliament

2017-	Wera Hobhouse (LD)
2015-17	Ben Howlett (Con)
1992-15	Don Foster (LD)
1979-92	Chris Patten (Con)
1964-79	Sir Edward Brown (Con)
1945-64	James Pitman (Con)

Demographics

owned **58%**	rent pr **26%**	rent pub **16%**
white **89%**	black **1%**	asian **5%**
AB **38%**	C1C2 **21%**	DE **16%**
degree **45%**	unqual **10%**	student **21%**
▼ 35s **49%**	▲ 64s **17%**	

General Election history

	Con	Lab	LD	Oth
2024	15.9	18.0	41.3	24.9
2019	30.9	12.7	54.5	1.9
2017	35.8	14.7	35.8	2.3
2015	37.8	13.2	29.7	19.3
2010	31.4	6.9	56.6	5.1
2005	33.7	14.8	43.9	7.6
2001	29.1	15.7	50.5	4.7
1997	31.2	16.4	48.5	4.0
1992	41.8	7.8	48.9	1.6
1987	45.4	10.6	42.7	1.3
1983	47.1	15.2	36.0	1.7
1979	46.4	23.0	28.0	2.6
74 O	37.7	28.6	33.4	0.3
74 F	40.8	27.9	30.7	0.6
1970	49.0	36.1	13.1	1.8
1966	43.0	41.2	15.8	
1964	46.5	34.4	18.4	0.7
1959	50.3	36.7	13.0	
1955	51.9	37.4	10.6	
1951	55.3	44.7		
1950	47.2	39.5	13.3	
1945	43.6	39.2	17.2	

EU referendum estimate

Leave **32%** Remain **68%**

Bathgate and Linlithgow

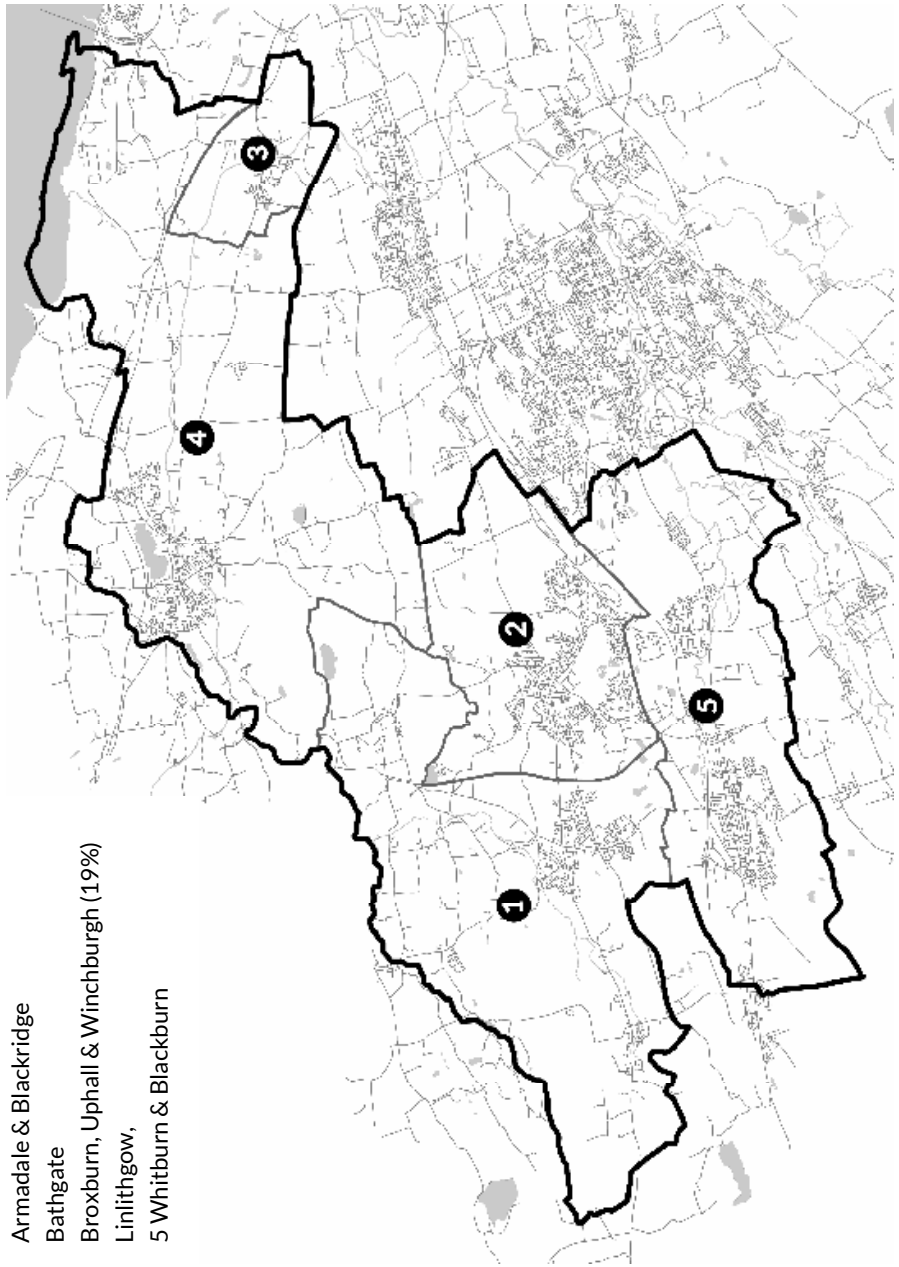

1. Armadale & Blackridge
2. Bathgate
3. Broxburn, Uphall & Winchburgh (19%)
4. Linlithgow,
5. 5 Whitburn & Blackburn

2024 election result

Lab	**19,774**	**47.0**	**8,323**	**19.8**
SNP	11,451	27.2		
Ref	3,524	8.4		
Con	3,144	7.5		
LD	2,171	5.2		
Grn	1,390	3.3		
Ind4Sc	382	0.9		
Ind	229	0.5		

Members of Parliament

2024-	Kirsteen Sullivan (Lab)
2015-24	Martyn Day (SNP)
2005-15	Michael Connarty (Lab)
1962-05	Tam Dalyell (Lab)
1951-62	John Taylor (Lab)
1950-51	George Mathers (Lab)

Demographics

2021 Census information for Scotland had not been published at the time of print

General Election history

	Con	Lab	LD	SNP	Oth
2024	7.5	47.0	5.2	27.2	13.1
2019	24.7	18.2	7.6	44.2	
2017	29.1	31.1	3.4	36.3	
2015	12.0	31.0	2.0	52.0	
2010	11.9	49.8	12.8	25.4	
2005	11.8	47.7	15.3	23.5	
2001	9.0	54.4	8.3	25.5	
1997	12.5	54.1	8.4	26.8	
1992	17.5	45.0	7.2	30.3	
1987	14.8	47.4	12.6	24.9	
1983	19.1	45.1	17.0	18.4	
1979	19.7	54.9		24.9	
74 O	10.0	45.3	3.4	40.9	
74 F	19.0	45.3		35.0	
1970	18.1	52.9		28.2	
1966	11.3	52.4		35.3	
1964	18.0	50.3		30.5	
1959	39.7	60.3			
1955	40.3	59.7			
1951	39.5	60.5			
1950	35.6	60.6			

EU referendum estimate

Leave **42%** Remain **58%**

Battersea

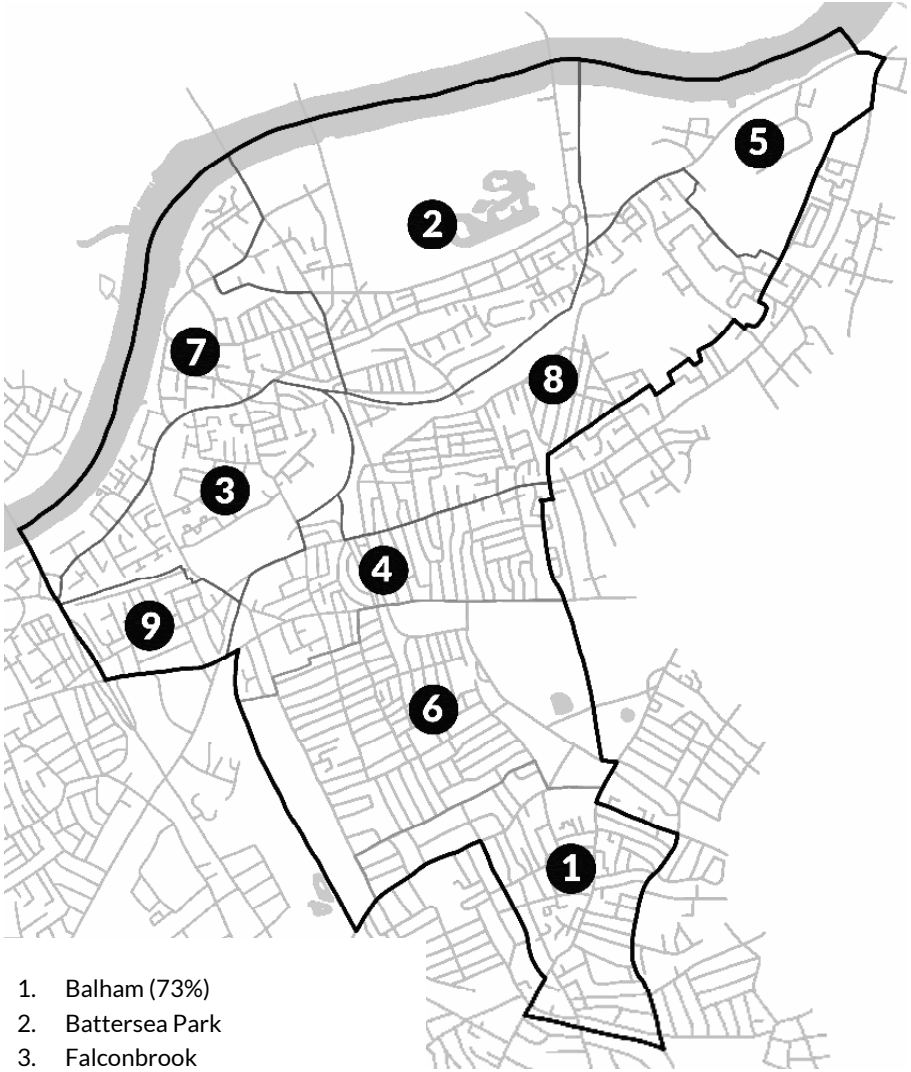

1. Balham (73%)
2. Battersea Park
3. Falconbrook
4. Lavender
5. Nine Elms
6. Northcote
7. St Mary's (93%)
8. Shaftesbury and Queenstown
9. Wandsworth Town (29%)

2024 election result

Lab	**22,983**	**48.8**	**12,039**	**25.6**
Con	10,944	23.2		
LD	4,826	10.3		
Grn	4,239	9.0		
Ref	2,825	6.0		
WP	499	1.1		
RejoinEU	401	0.9		
Ind	216	0.5		
SDP	149	0.3		

Members of Parliament

2017 -	Marsha De Cordova (Lab)
2010-17	Jane Ellison (Con)
1997-10	Martin Linton (Lab)
1987-97	John Bowis (Con)
1979-87	Alf Dubbs (Lab)
1946-79	Douglas Jay (Lab)

Demographics

owned **39%**	rent pr **38%**	rent pub **23%**
white **68%**	black **12%**	asian **9%**
AB **55%**	C1C2 **19%**	DE **12%**
degree **65%**	unqual **9%**	student **7%**
▼ 35s **56%**	▲ 64s **9%**	

General Election history

	Con	Lab	LD	Oth
2024	23.2	48.8	10.3	17.7
2019	36.1	45.5	15.3	3.1
2017	41.5	45.9	8.0	4.5
2015	52.4	36.8	4.4	6.4
2010	47.3	35.1	14.7	2.1
2005	40.0	40.4	14.6	5.0
2001	36.5	50.3	12.1	1.1
1997	39.4	50.7	7.4	2.5
1992	50.5	41.2	7.0	1.3
1987	44.2	42.4	11.9	1.5
1983	36.4	43.8	17.5	2.4
1979	33.2	56.2	7.2	3.4
74 O	21.8	62.2	11.1	4.9
74 F	25.7	58.8	14.9	0.7
1970	27.8	65.5	5.7	1.0
1966	24.9	72.1		3.0
1964	25.0	63.7	9.3	2.0
1959	32.2	67.8		
1955	27.2	70.7		2.1
1951	27.5	72.5		
1950	25.5	69.6	3.1	1.8
1945	27.5	75.5		

EU referendum estimate

Leave **23%** Remain **77%**

Beaconsfield

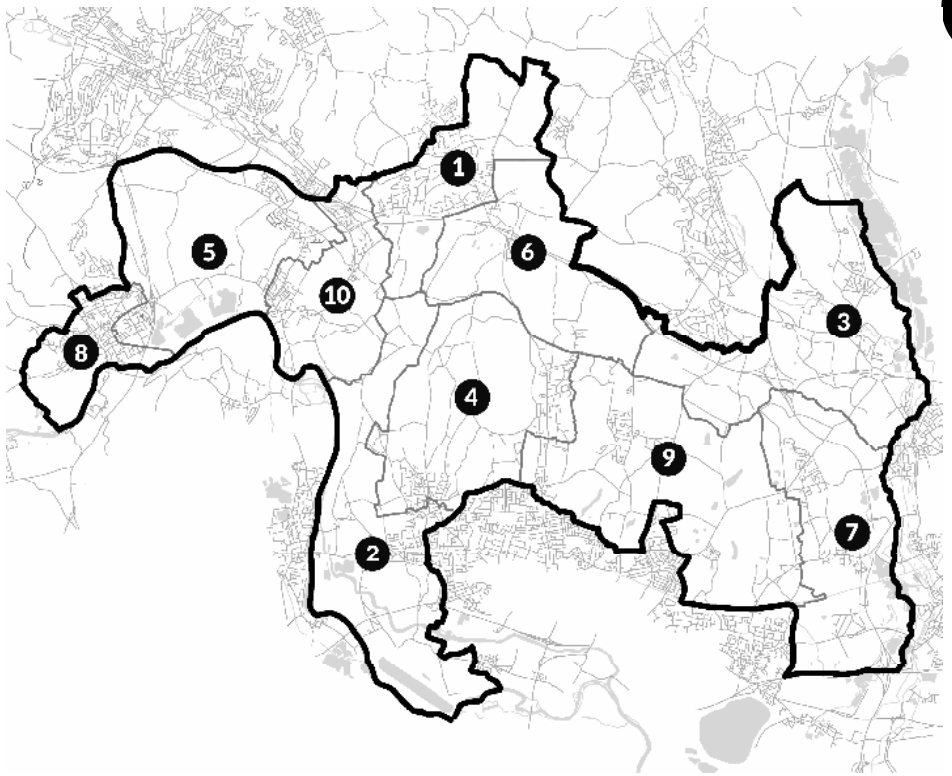

1. Beaconsfield
2. Cliveden
3. Denham (87%)
4. Farnham Common and Burnham Beeches
5. Flackwell Heath, Little Marlow and Marlow South East
6. Gerrards Cross (23%)
7. Iver
8. Marlow
9. Stoke Poges and Wexham
10. The Wooburns, Bourne End and Hedsor

10. 2024 election result

Con	**18,494**	**38.8**	**5,455**	**11.5**
LD	13,039	27.3		
Lab	7,216	15.1		
Ref	6,055	12.7		
Grn	1,977	4.1		
Ind	710	1.5		
SDP	131	0.3		
Ind	104	0.2		

Members of Parliament

2019-	Joy Morrissey (Con)
1997-19	Dominic Grieve (Con/Ind)
1982-97	Tim Smith (Con)
1950-82	Ronald Bell (Con)

Demographics

owned **72%**	rent pr **15%**	rent pub **12%**
white **80%**	black **2%**	asian **13%**
AB **45%**	C1C2 **29%**	DE **15%**
degree **43%**	unqual **14%**	student **5%**
▼ 35s **37%**	▲ 64s **22%**	

General Election history

	Con	Lab	LD	Oth
2024	38.8	15.1	27.3	18.8
2019	56.1	9.9		33.9
2017	65.3	21.4	7.9	5.4
2015	63.2	11.4	7.4	18.0
2010	61.1	11.7	19.6	7.7
2005	55.4	19.4	20.4	4.8
2001	52.8	21.8	21.6	3.9
1997	49.2	20.0	21.4	9.5
1992	64.0	13.5	19.3	3.2
1987	66.0	10.3	23.7	
1983	63.8	10.7	25.6	
1979	61.7	20.2	17.1	1.1
74 O	48.3	25.5	26.2	
74 F	49.6	22.3	28.2	
1970	58.7	24.1	17.2	
1966	51.2	25.6	23.1	
1964	52.8	22.1	25.1	
1959	59.1	22.6	18.3	
1955	61.8	23.7	14.6	
1951	68.6	31.4		
1950	58.6	23.9	16.5	

EU referendum estimate

Leave **49%** Remain **51%**

Beckenham and Penge

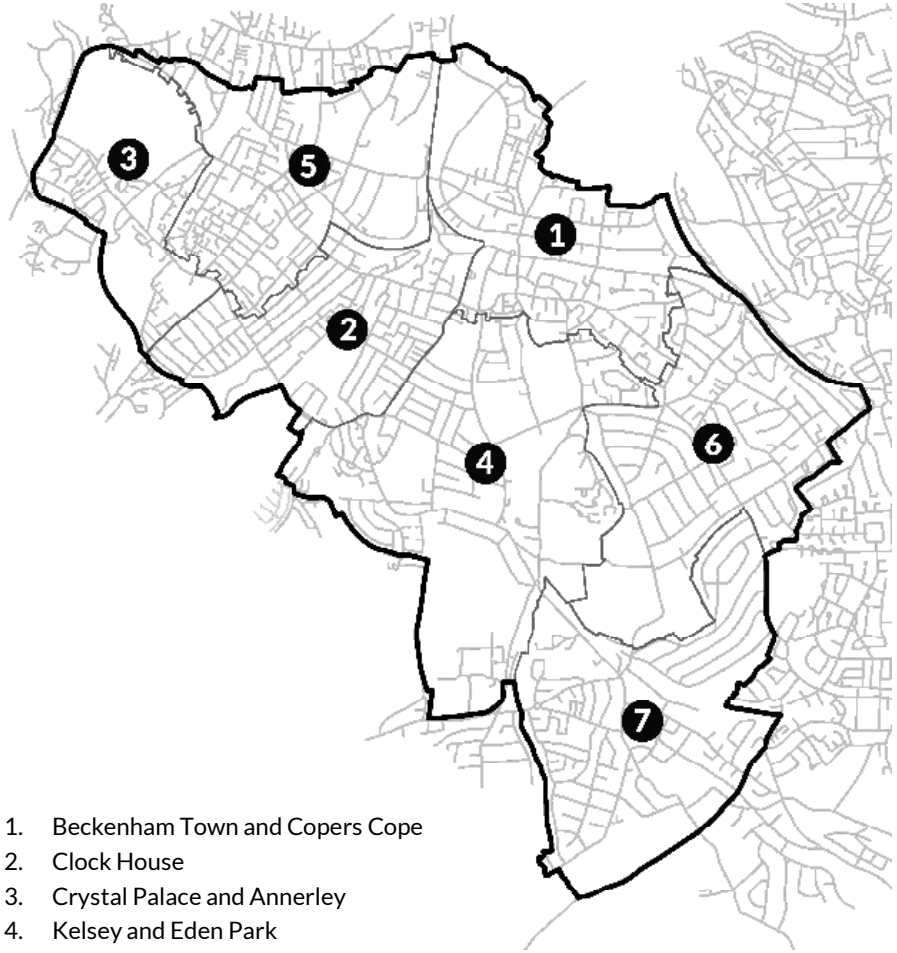

1. Beckenham Town and Copers Cope
2. Clock House
3. Crystal Palace and Annerley
4. Kelsey and Eden Park
5. Penge and Cator
6. Shortlands and Park Langley (77%)
7. West Wickham

2024 election result

Lab	**25,753**	**49.3**	**12,905**	**24.7**
Con	12,848	24.6		
Ref	5,355	10.3		
LD	4,436	8.5		
Grn	3,830	7.3		

Members of Parliament

2024-	Liam Conlon (Lab)
2010-24	Col. Bob Stewart (Con)
1997-10	Jacqui Lait (Con)
1992-97	Piers Merchant (Con)
1957-92	Philip Goodhart (Con)
1950-57	Patrick Buchan-Helpburn (Con)

Demographics

owned **63%**	rent pr **23%**	rent pub **15%**
white **73%**	black **11%**	asian **7%**
AB **48%**	C1C2 **27%**	DE **13%**
degree **49%**	unqual **12%**	student **6%**
▼ 35s **41%**	▲ 64s **16%**	

General Election history

	Con	Lab	LD	Oth
2024	24.6	49.3	8.5	17.6
2019	54.0	25.8	16.2	4.1
2017	59.3	30.1	7.9	2.7
2015	57.3	19.4	6.9	16.3
2010	57.9	14.5	20.6	7.2
2005	45.3	28.1	22.2	4.4
2001	45.3	34.4	16.0	4.3
1997	42.5	33.4	18.1	6.0
1992	56.9	23.9	17.4	1.9
1987	56.3	17.8	25.9	
1983	57.4	15.5	26.6	0.5
1979	56.9	25.1	14.9	3.2
74 O	47.7	26.8	25.5	
74 F	49.1	23.5	27.4	
1970	57.8	24.5	17.7	
1966	51.5	26.8	21.7	
1964	53.5	23.7	22.8	
1959	61.6	22.6	15.8	
1955	69.0	31.0		
1951	67.4	32.6		
1950	59.9	29.4	10.7	

EU referendum estimate

Leave **48%** Remain **52%**

Bedford

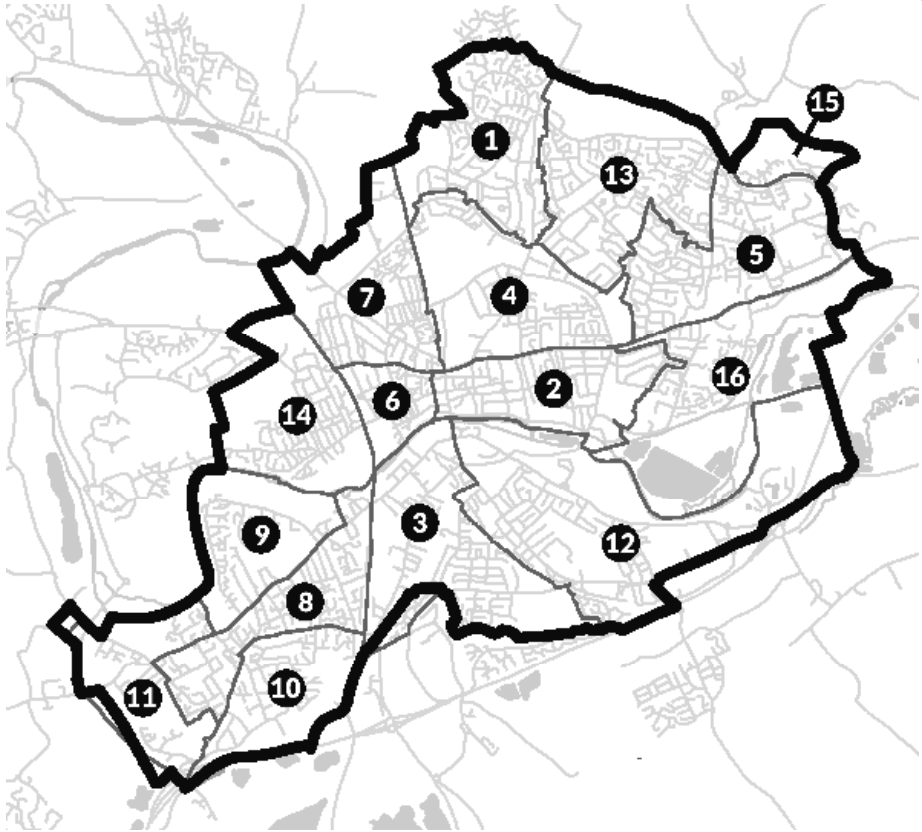

1. Brickhill (86%)
2. Castle
3. Cauldwell (95%)
4. De Parys
5. Goldington
6. Harpur (100%)
7. Kempston Central and East
8. Kempston North
9. Kempston South
10. Kempston West (22%)
11. Kingsbrook
12. Newnham
13. Putnoe
14. Queens Park
15. Renhold and Ravensden (67%)

2024 election result

Lab	**18,342**	**45.1**	**9,432**	**23.2**
Con	8,912	21.9		
Ref	4,548	11.2		
LD	4,025	9.9		
Grn	2,394	5.9		
WP	996	2.4		

Members of Parliament

2017-	Mohammad Yasin (Lab)
2010-17	Richard Fuller (Con)
1997-10	Patrick Hall (Lab)

Demographics

owned **56%**	rent pr **25%**	rent pub **20%**
white **69%**	black **7%**	asian **17%**
AB **29%**	C1C2 **27%**	DE **28%**
degree **32%**	unqual **20%**	student **7%**
▼ 35s **45%**	▲ 64s **16%**	

General Election history

	Con	Lab	LD	Oth
2024	21.9	43.1	9.9	19.5
2019	43.0	43.3	9.7	3.9
2017	45.2	46.8	5.9	2.1
2015	42.6	40.2	4.2	13.0
2010	38.9	35.9	19.9	5.4
2005	33.7	41.7	21.5	4.1
2001	32.8	47.9	15.8	3.5
1997	33.7	50.6	12.3	3.4

EU referendum estimate

Leave **54%** Remain **46%**

Belfast East

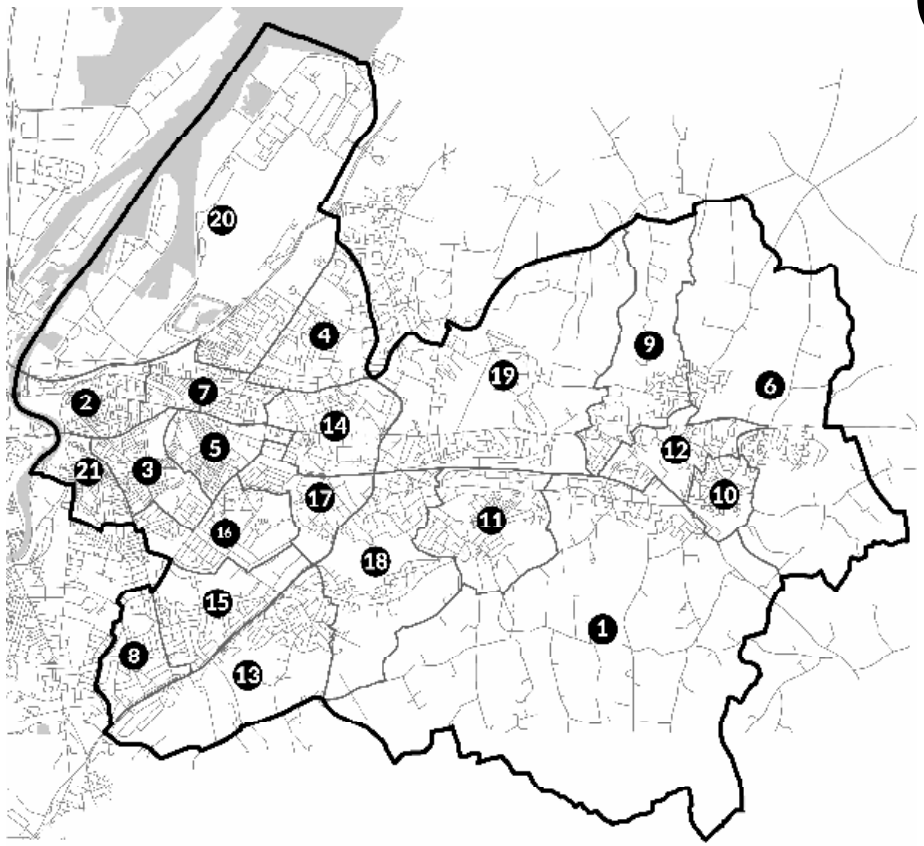

1. Ballyhanwood
2. Ballymacarrett
3. Beersbridge
4. Belmont
5. Bloomfield
6. Carrowreagh
7. Connswater
8. Cregagh
9. Dundonald
10. Elner
11. Gilnahirk
12. Graham's Bridge
13. Hillfoot
14. Knock
15. Merok
16. Orangefield
17. Sandown
18. Shandon
19. Stormont
20. Sydenham
21. Woodstock

2024 election result

DUP	**19,894**	**46.6**	**2,676**	**6.3**
All	17,218	40.3		
TUV	1,918	4.5		
UUP	1,818	4.3		
Grn	1,077	2.5		
SDLP	619	1.4		
Ind	162	0.4		

Members of Parliament

2015-	Gavin Robinson (DUP)
2010-15	Naomi Long (All)
1979-10	Peter Robinson (DUP)
1974-79	William Craig (Vanguard)
1959-74	Stanley McMaster (UUP)
1950-59	Alan McKibbin (UUP)
1945-50	Thomas Loftus Cole (UUP)

Demographics

owned **59%**	rent pr **19%**	rent pub **20%**
white **95%**	black **0.9%**	asian **3%**
Prot **52%**	RC **13%**	No rel **31%**
▼ 35s **43%**	▲ 64s **17%**	

General Election history

	DUP	UUP	SF	SDLP	All
2024	46.6	4.3		1.4	40.3
2019	49.2	5.9			44.9
2017	55.8	3.3	2.1	0.4	36.0
2015	49.3		2.1	0.3	42.8
2010	32.8		2.4	1.1	37.2
2005	49.1	30.1	3.3	2.7	12.2
2001	42.5	23.2	3.4	2.4	15.8
1997	42.6	25.3	2.1	1.8	23.8
1992	51.5		1.9		29.8
1987	61.9		2.0		32.1
1983	81.0				17.4
1979	45.3	24.8	1.8	1.3	24.1
74 O	31.4	31.2			29.6
74 F	59.1	27.0		13.9	
1970		59.5		40.5	
1966		54.7		45.3	
1964		58.8	4.3	36.9	
1959		60.1	2.7	37.2	
1955		62.5	7.3	30.2	
1951		61.7		38.3	
1950		63.3		36.7	
1945		56.4		43.6	

Vanguard Unionist share shown in DUP column Feb 74, NI Labour share shown in SDLP column before Oct 74, Ind Rep share shown in SF column, 1964

EU referendum estimate

Leave **52%** Remain **48%**

Belfast North

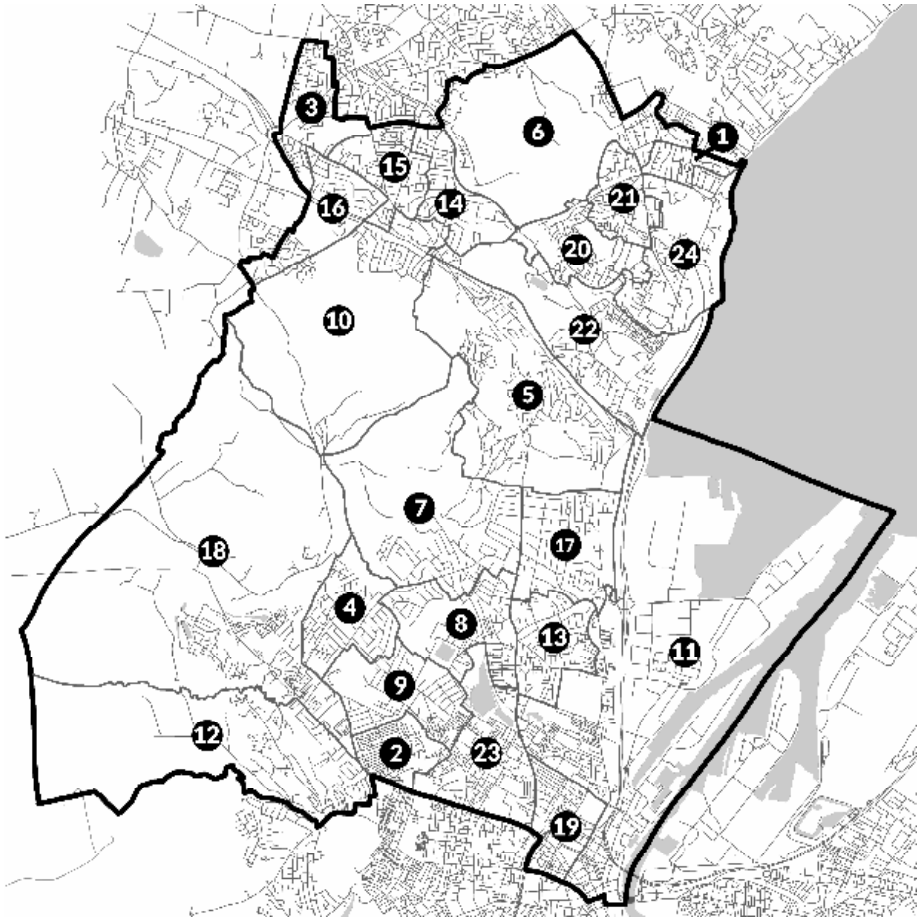

1. Abbey (43%)
2. Ardoyne
3. Ballyhenry
4. Ballysillan
5. Bellevue
6. Carnmoney Hill
7. Forth River
8. Cavehill
9. Chichester Park
10. Cliftonville
11. Collinbridge
12. Duncairn
13. Fortwilliam
14. Glebe
15. Glengormley
16. Hightown
17. Innisfayle
18. Legoniel
19. New Lodge
20. O'Neill
21. Rathcoole
22. Valley
23. Water Works
24. Whitehouse

2024 election result

SF	**17,674**	**43.7**	**5,612**	**13.9**
DUP	12,062	29.8		
All	4,274	10.6		
TUV	2,877	7.1		
SDLP	1,413	3.5		
Grn	1,206	3.0		
PBP	946	2.3		

Members of Parliament

2019-	John Finucane (SF)
2001-19	Nigel Dodds (DUP)
1983-01	Cecil Walker (UUP)
1979-83	John McQuade (DUP)
1959-79	Stratton Mills (UUP/Con/All)
1950-59	H. Montgomery Hyde (UUP)
1945-50	William Neill (UUP)

Demographics

owned **52%** rent pr **19%** rent pub **20%**
white **95%** black **1%** asian **3%**
Prot **32%** RC **45%** No rel **19%**
▼ 35s **46%** ▲ 64s **16%**

General Election history

	DUP	UUP	SF	SDLP	All
2024	29.8		43.7	3.5	10.6
2019	43.1		47.1		9.8
2017	46.2		41.7	4.5	5.4
2015	47.0		33.9	8.2	7.3
2010	40.0	7.7	34.0	12.3	4.9
2005	45.6	7.1	28.6	16.2	1.4
2001	40.8	12.0	25.2	21.0	
1997		51.8	20.2	20.4	5.4
1992		48.0	13.1	21.2	6.3
1987		39.0	13.8	15.7	7.8
1983	19.5	36.2	12.9	14.0	9.1
1979	27.6	25.3	4.5	18.5	9.7
74 O		62.6		24.1	8.1
74 F		43.7		24.4	
1970		48.5		31.9	
1966		57.4		42.6	
1964		59.6	5.9	34.9	
1959		60.7	4.1	35.2	
1955		63.3	8.5	28.2	
1951		60.7		39.3	
1950		64.4		35.8	
1945		55.3		44.7	

NI Labour share shown in SDLP column before 1974,
Ind Republican share shown in SF column 1964

EU referendum estimate

Leave **50%** Remain **50%**

Belfast South and Mid Down

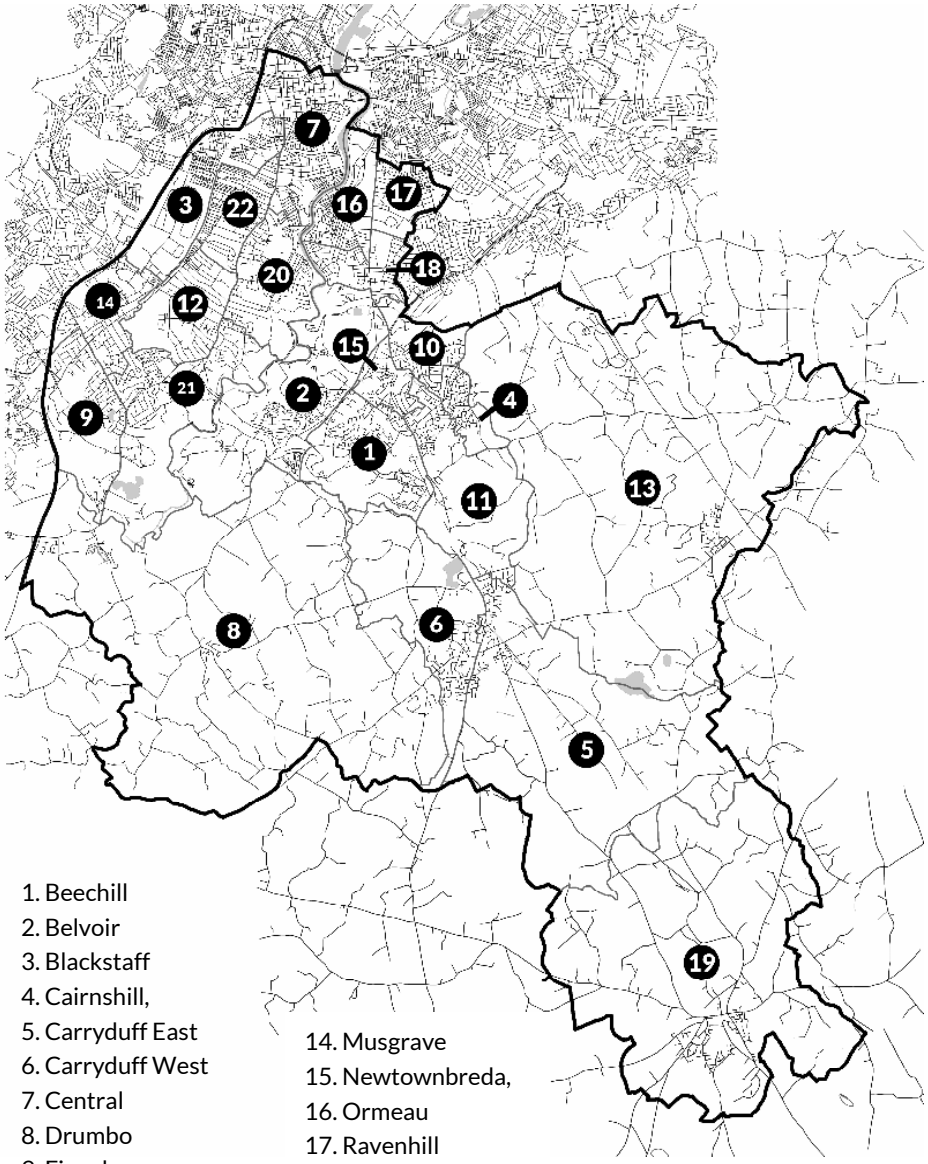

1. Beechill
2. Belvoir
3. Blackstaff
4. Cairnshill,
5. Carryduff East
6. Carryduff West
7. Central
8. Drumbo
9. Finaghy
10. Galwally
11. Knockbracken,
12. Malone
13. Moneyreagh
14. Musgrave
15. Newtownbreda,
16. Ormeau
17. Ravenhill
18. Rosetta
19. Saintfield
20. Stranmillis,
21. Upper Malone
22. Windsor

2024 election result

SDLP	**21,345**	**49.1**	**12.506**	**28.8**
All	8,839	20.3		
DUP	6,859	15.8		
UUP	2,653	6.1		
Grn	1,577	3.6		

Members of Parliament

2019 -	Claire Hanna (SDLP)
2017-19	Emma Little-Pengelly (DUP)
2005-17	Alasdair McDonnell (SDLP)
1982-05	Revd Martin Smyth (UUP)
1974-82	Robert Bradford (Vang/UUP)
1963-74	Rafton Pounder (UUP)
1952-63	David Campbell (UUP)
1945-52	Conolly Gage (UUP)

Demographics

57%	rent pr **27%**	rent pub **14%**
white **89%**	black **1.5%**	asian **8%**
Prot **29%**	RC **37%**	No rel **27%**
▼ 35s **50%**	▲ 64s **15%**	

General Election history

	DUP	UUP	SF	SDLP	All
2024	15.8	6.1		49.1	20.3
2019	24.7	2.7		57.2	14.3
2017	30.4	3.5	16.3	25.9	18.2
2015	22.2	9.1	13.9	24.5	17.2
2010	23.7	17.3		41.0	15.0
2005	28.4	22.7	9.0	32.3	6.3
2001		44.8	7.6	30.6	5.4
1997		36.0	5.1	24.3	12.9
1992		48.6	3.3	18.7	15.0
1987		57.8	3.2	13.1	21.3
1983	12.2	50.0	3.0	8.6	23.9
1979		61.7		7.9	25.1
74 O		59.2		4.7	23.0
74 F		42.6		8.0	9.9
1970		70.4		29.6	
1966		65.4		34.6	
1964		69.8		22.4	
1959		69.9	1.0	21.6	
1955		78.4	3.9	17.6	
1951		75.8		24.2	
1950		75.2		24.8	
1945		52.2		17.5	

EU referendum estimate

Leave **31%** Remain **69%**

Belfast West

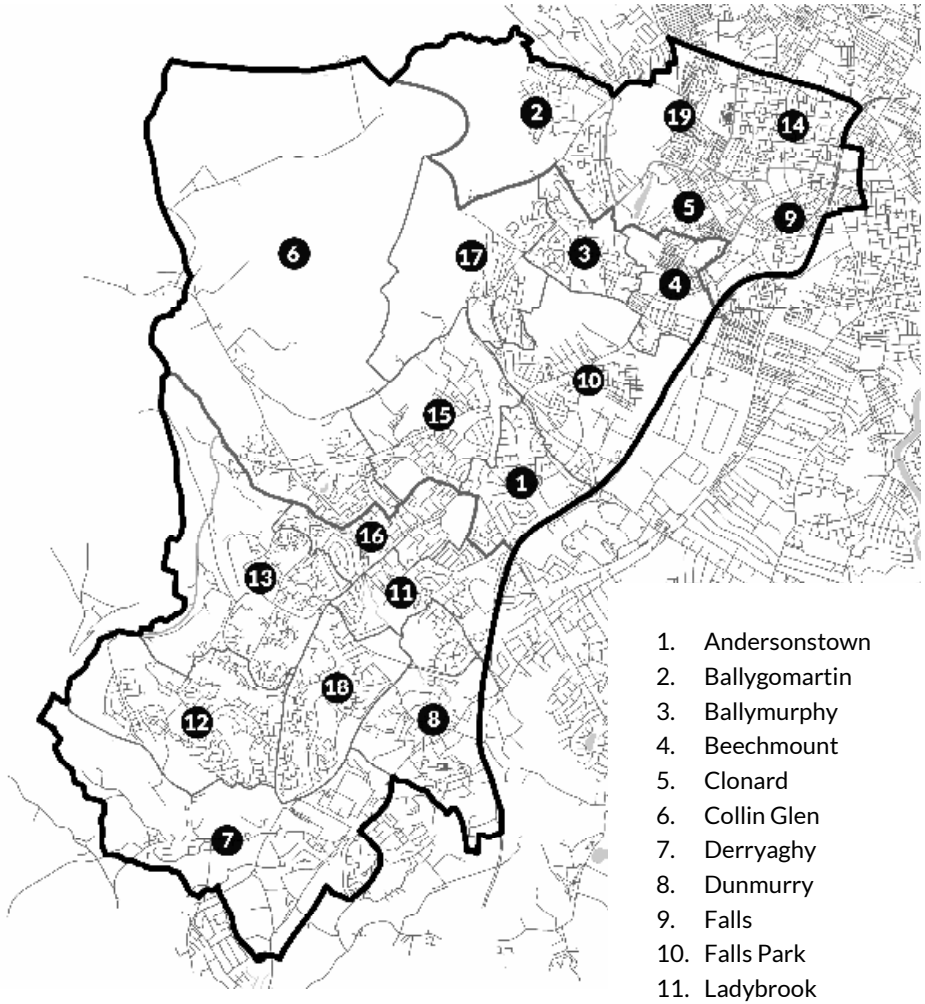

1. Andersonstown
2. Ballygomartin
3. Ballymurphy
4. Beechmount
5. Clonard
6. Collin Glen
7. Derryaghy
8. Dunmurry
9. Falls
10. Falls Park
11. Ladybrook
12. Lagmore
13. Poleglass
14. Shankill
15. Shaw's Road
16. Stewartstown
17. Turf Lodge
18. Twinbrook
19. Woodvale

2024 election result

SF	**21,009**	**52.9**	**15,961**	**40.2**
PBP	5,048	12.7		
SDLP	4,318	10.9		
DUP	4,304	10.8		
TUV	2,010	5.1		
All	1,077	2.7		
Aontú	904	2.3		
UUP	461	1.2		
Grn	451	1.1		
Ind	161	0.4		

Members of Parliament

2011 -	Paul Maskey (SF)
1997-11	Gerry Adams (SF)
1992-97	Dr Joe Hendron (SDLP)
1983-92	Gerry Adams (SF)
1966-83	Gerry Fitt (SDLP)
1964-66	James Kilfedder (UUP)
1955-64	Patricia McLaughlin (UUP)
1951-44	Jack Beattie (Lab)
1950-51	Thomas Teevan (UUP)
1950	James MacManaway (UUP)
1943-50	Jack Beattie (Lab)

Demographics

owned **49%**	rent pr **13%**	rent pub **35%**
white **96%**	black **1%**	asian **2%**
Prot **17%**	RC **69%**	No rel **10%**
▼ 35s **48%**	▲ 64s **15%**	

General Election history

	DUP	UUP	SF	SDLP	All
2024	10.8		52.9	10.9	2.7
2019		13.5	53.8	7.7	4.9
2017	13.4		66.7	7.0	1.9
2015	7.8	3.1	54.2	9.8	1.8
2010	7.6	3.1	71.1	16.4	1.9
2005	10.6	2.3	70.5	14.6	
2001	6.4	6.2	66.1	18.9	
1997		3.4	55.9	38.7	
1992		11.9	42.1	43.6	
1987		18.7	41.1	35.7	
1983	5.4	5.5	36.9	24.6	
1979	11.2	24.8		49.5	6.1
74 O	36.5		8.0	49.0	
74 F	36.5		6.5	41.0	
1970		47.3		52.8	
1966		48.0		52.0	
1964		41.2	6.3	28.3	
1959		54.1	8.3	37.6	
1955		58.3	14.4	27.4	
1951		50.0		50.0	
1950		51.5	2.2	46.3	
1945		46.5		53.5	

EU referendum estimate

Leave **26%** Remain **74%**

Bermondsey and Old Southwark

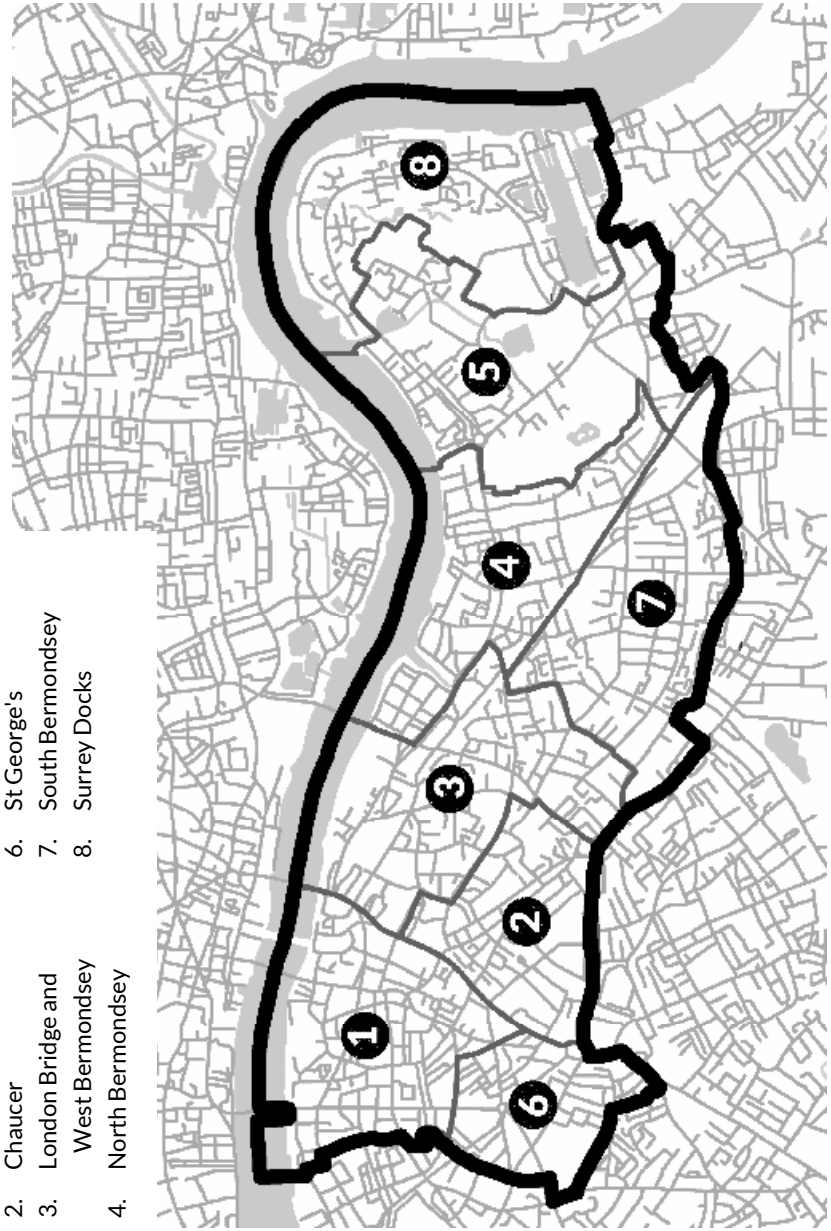

1. Borough and Bankside
2. Chaucer
3. London Bridge and West Bermondsey
4. North Bermondsey
5. Rotherhithe
6. St George's
7. South Bermondsey
8. Surrey Docks

2024 election result

Lab	**16,857**	**44.8**	**7,787**	**20.7**
LD	9,070	24.1		
Grn	4,477	11.9		
Ref	3,397	9.0		
Con	2,879	7.7		
Ind	403	1.1		
Ind	273	0.7		
Ind	247	0.7		

Members of Parliament

2015-	Neil Coyle (Lab)
1983-15	Sir Simon Hughes (LD)
1950-83	Bob Mellish (Lab)

Demographics

owned **27%**	rent pr **36%**	rent pub **37%**
white **56%**	black **18%**	asian **13%**
AB **45%**	C1C2 **18%**	DE **15%**
degree **57%**	unqual **13%**	student **13%**
▼ 35s **56%**	▲ 64s **7%**	

General Election history

	Con	Lab	LD	Oth
2024	7.7	44.8	24.1	23.4
2019	16.5	54.1	26.6	2.8
2017	13.0	53.2	31.1	2.7
2015	11.8	43.1	34.3	
2010	17.1	29.2	48.4	5.3
2005	12.5	32.8	47.1	7.6
2001	7.6	30.8	56.9	4.6
1997	6.9	40.3	48.6	4.0
1992	10.1	30.8	56.9	2.2
1987	12.6	39.7	47.4	0.3
1983	13.0	34.9	49.9	2.5
1979	24.9	63.6	6.8	4.7
74 O	13.8	73.4	8.1	4.8
74 F	16.9	68.6	10.4	4.1
1970	23.1	76.9		
1966	19.4	80.6		
1964	20.7	79.3		
1959	23.2	76.8		
1955	15.2	76.8	5.5	2.5
1951	15.8	78.9	5.3	
1950	17.6	76.9	5.5	

EU referendum estimate

Leave **27%** Remain **73%**

Berwickshire, Roxburgh and Selkirk

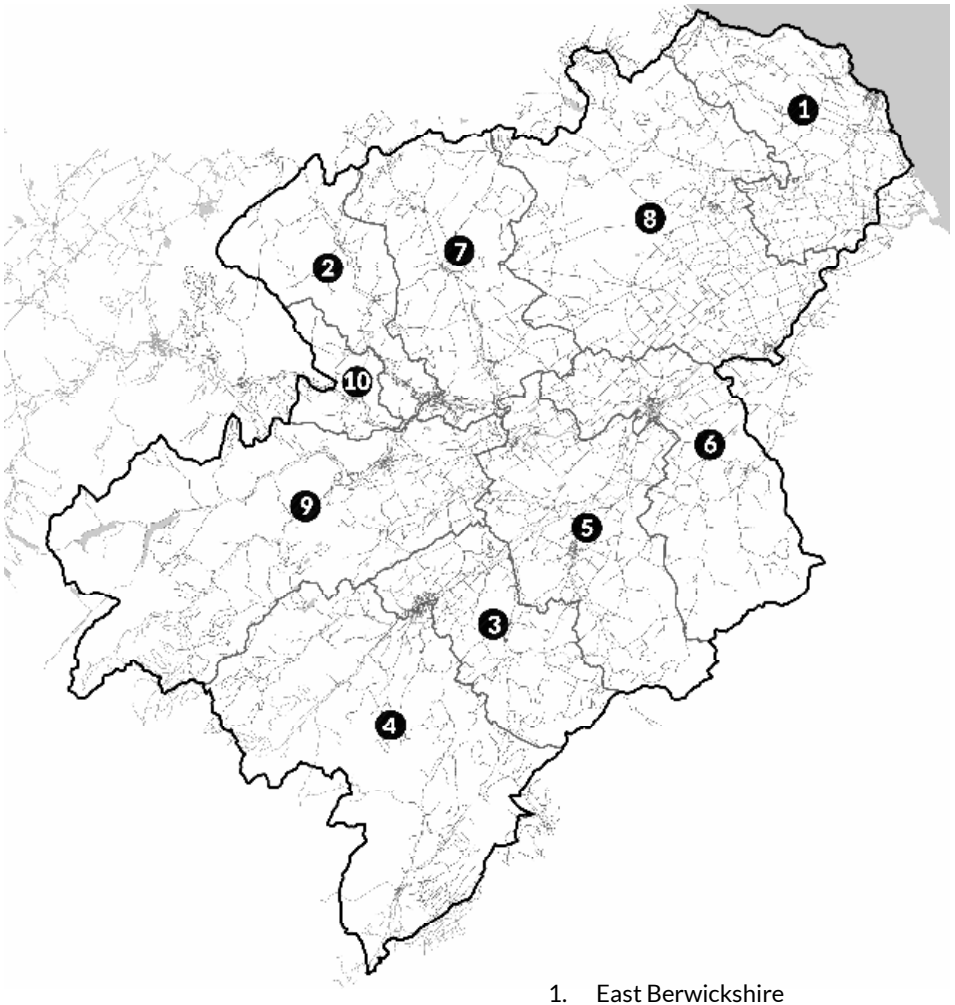

1. East Berwickshire
2. Galashiels and District
3. Hawick and Denholm
4. Hawick and Hermitage
5. Jedburgh and District
6. Kelso and District
7. Leaderdale and Melrose
8. Mid Berwickshire
9. Tweeddale East (10%)

2024 election result

Con	**18,872**	**40.5**	**6,599**	**14.1**
SNP	12,273	26.4		
Lab	6,311	13.6		
LD	3,686	7.9		
Ref	3,340	7.2		
Grn	1,526	3.3		
Ind	329	0.7		
Family	221	0.5		

Members of Parliament

2017-	John Lamont (Con)
2015-17	Calum Kerr (SNP)
2005-15	Michael Moore (LD)
1983-05	Sir Archie Kirkwood (LD)
1965-83	Sir David Steel (LD)
1951-65	Charles Donaldson (Con)
1950-51	Archie MacDonald (Lib)
1935-50	Earl of Dalkeith (Con)

Demographics

2021 Census information for Scotland had not been published at the time of print

General Election history

	Con	Lab	LD	SNP	Oth
2024	40.5	13.6	7.9	26.4	11.7
2019	48.4	4.7	8.1	38.8	
2017	53.9	8.6	4.7	32.8	
2015	36.0	4.9	18.7	36.6	
2010	33.8	10.2	45.4	9.2	
2005	28.8	15.9	41.8	8.6	
2001	22.7	15.6	48.8	9.7	
1997	23.9	15.0	46.5	11.3	
1992	34.3	8.6	46.9	10.2	
1987	37.2	8.8	49.2	4.8	
1983	39.6	7.4	50.3	2.7	
1979	31.3	8.5	53.1	7.2	
74 O	27.4	8.9	43.6	20.0	
74 F	33.8	6.2	52.0	8.0	
1970	41.1	9.6	42.3	6.8	
1966	40.8	13.6	45.7		
1964	42.8	15.9	38.9	2.5	
1959	50.2	21.0	28.8		
1955	47.7	20.2	32.1		
1951	40.6	20.8	38.6		
1950	36.4	24.2	39.4		
1945	37.9	28.9	33.2		

EU referendum estimate

Leave **43%** Remain **57%**

Bethnal Green and Stepney

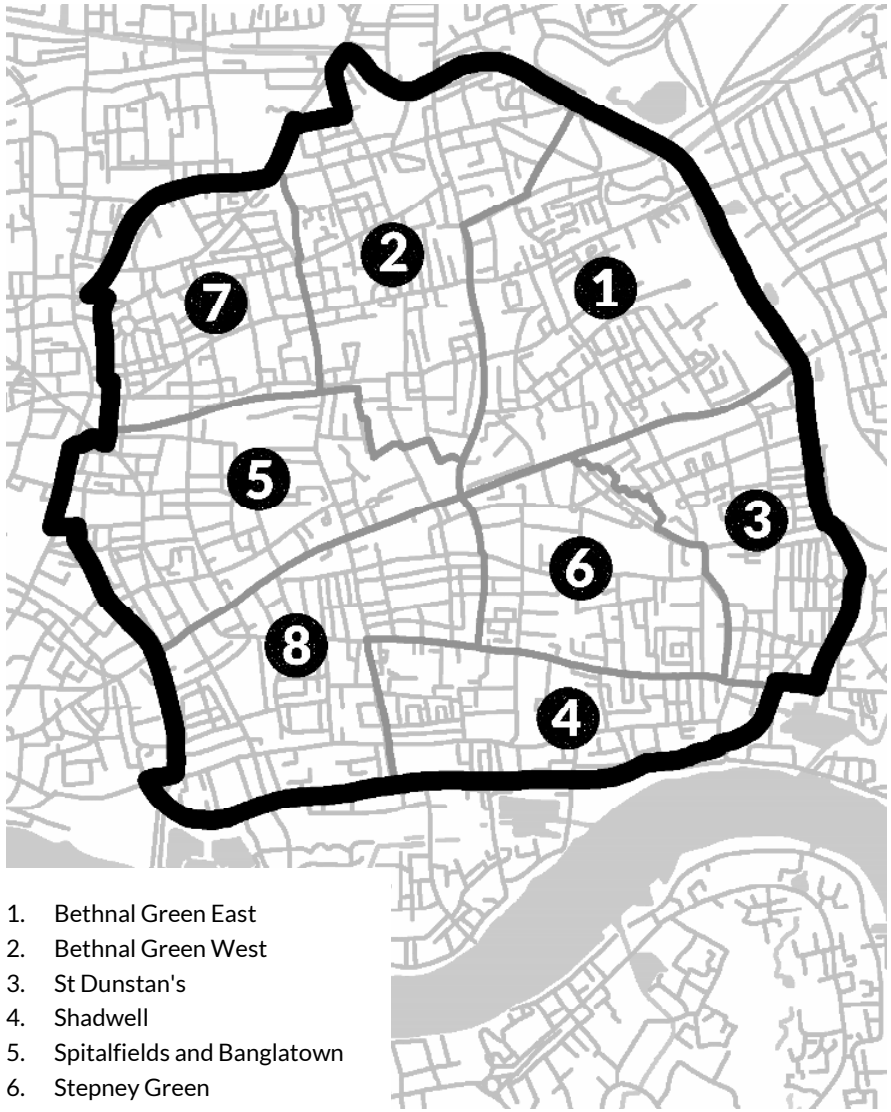

1. Bethnal Green East
2. Bethnal Green West
3. St Dunstan's
4. Shadwell
5. Spitalfields and Banglatown
6. Stepney Green
7. Weavers
8. Whitechapel

2024 election result

Lab	**15,896**	**34.1**	**1,689**	**3.6**
Ind	14,207	30.5		
Grn	6,391	13.7		
LD	4,777	10.2		
Ref	1,964	4.2		
Con	1,920	4.1		
AWP	348	0.7		
Ind	325	0.7		
Ind	315	0.7		
Ind	271	0.6		
SDP	233	0.5		

Members of Parliament

2010-	Rushanara Ali (Lab)
2005-10	George Galloway (Resp)
1997-05	Oona King (Lab)
1983-97	Peter Shore (Lab)
1974-83	Ian Mikardo (Lab)
1966-74	William Hilton (Lab)
1945-66	Percy Holman (Lab)

Demographics

owned **23%**	rent pr **37%**	rent pub **41%**
white **36%**	black **7%**	asian **50%**
AB **35%**	C1C2 **18%**	DE **16%**
degree **46%**	unqual **18%**	student **16%**
▼ 35s **62%**	▲ 64s **6%**	

General Election history

	Con	Lab	LD	Oth
2024	4.1	34.1	10.2	50.9
2019	10.8	72.7	9.7	6.7
2017	12.7	71.8	5.0	10.5
2015	15.2	61.2	4.5	19.1
2010	13.9	42.9	20.1	22.9
2005	14.2	34.0	11.2	40.6
2001	24.3	50.5	15.5	9.8
1997	21.1	46.3	12.0	20.5
1992	17.9	55.8	22.3	4.0
1987	19.2	48.3	31.8	0.7
1983	14.0	51.0	30.4	4.5
1979	19.5	49.9	23.4	7.2
74 O	10.5	68.9	13.0	7.6
74 F	14.7	65.6	19.7	
1970	23.2	64.2	12.6	
1966	17.0	69.7	13.3	
1964	18.2	64.7	17.2	
1959	19.5	63.7	14.5	2.4
1955	16.6	69.3	14.1	
1951	9.6	69.8	20.7	
1950	4.9	63.3	30.0	1.9
1945	6.5	57.3	36.2	

EU referendum estimate

Leave **31%** Remain **69%**

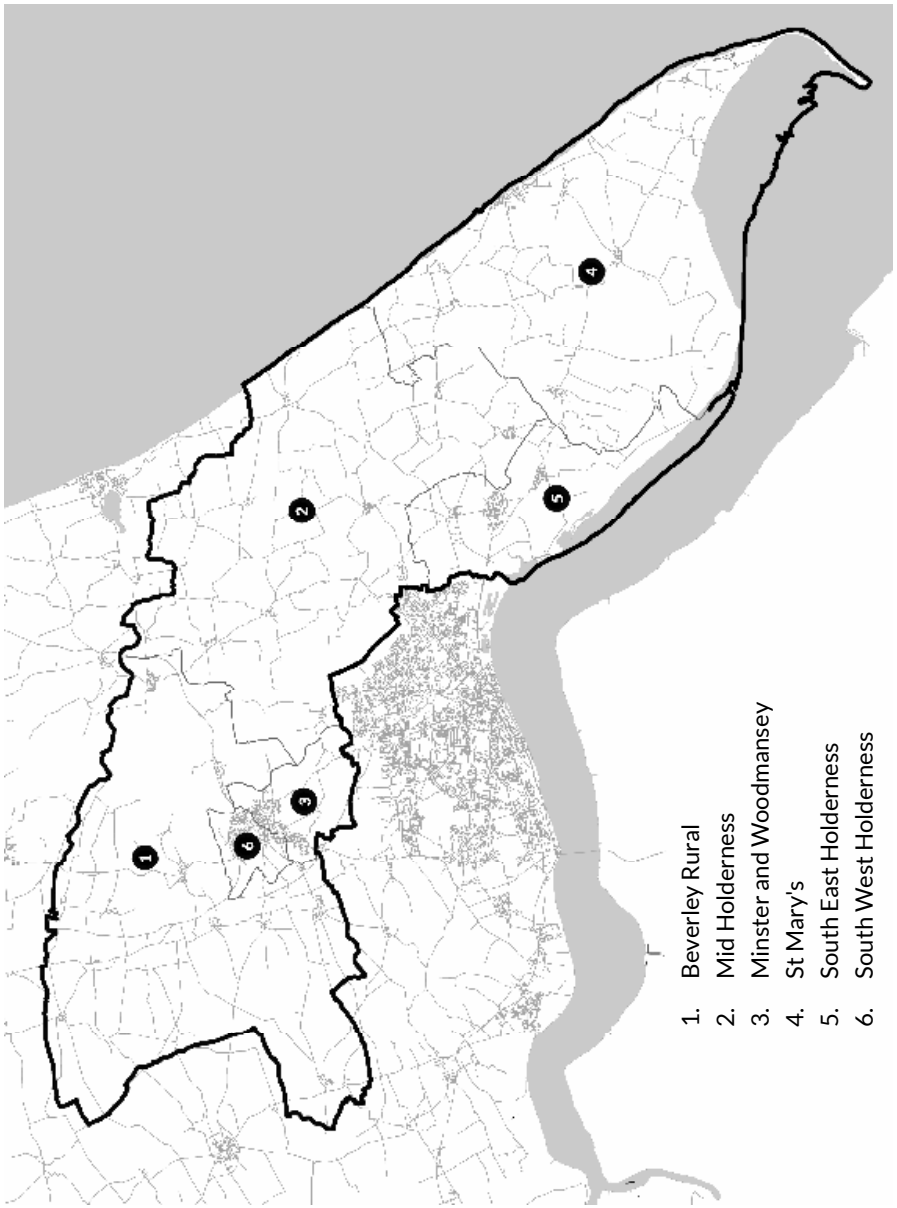

Beverley and Holderness

2024 election result

Con	**15,501**	**34.5**	**124**	**0.3**
Lab	15,377	34.2		
Ref	8,198	18.3		
LD	3,386	7.5		
Grn	1,647	3.7		
Yorks	625	1.4		
SDP	89	0.2		
ADF	74	0.2		

Members of Parliament

2005-	Graham Stuart (Con)
1987-05	James Cran (Con)
1955-87	Sir Patrick Wall (Con)
1947-55	George Odey (Con)

Demographics

owned **75%**	rent pr **16%**	rent pub **10%**
white **98%**	black **0.2%**	asian **0.9%**
AB **35%**	C1C2 **30%**	DE **24%**
degree **32%**	unqual **17%**	student **5%**
▼ 35s **33%**	▲ 64s **27%**	

General Election history

	Con	Lab	LD	Oth
2024	34.5	34.2	7.5	23.4
2019	62.1	23.9	8.7	5.3
2017	58.4	33.2	5.0	3.4
2015	48.1	25.0	5.5	21.3
2010	47.1	21.1	22.7	9.1
2005	40.7	35.6	19.1	4.7
2001	41.3	39.6	15.9	3.2
1997	41.2	38.9	18.4	1.5
1992	53.3	18.6	27.8	0.3
1987	52.2	16.4	31.3	
1983	56.3	12.5	31.3	
1979	55.8	20.6	23.6	
74 O	49.3	21.7	29.0	
74 F	50.6	17.6	31.8	
1970	53.6	28.3	18.0	
1966	54.6	27.8	17.7	
1964	56.2	22.3	21.5	
1959	60.1	22.5	17.4	
1955	68.9	31.1		
1951	59.1	27.1	13.8	
1950	55.7	25.9	16.1	

EU referendum estimate

Leave **59%** Remain **41%**

Bexhill and Battle

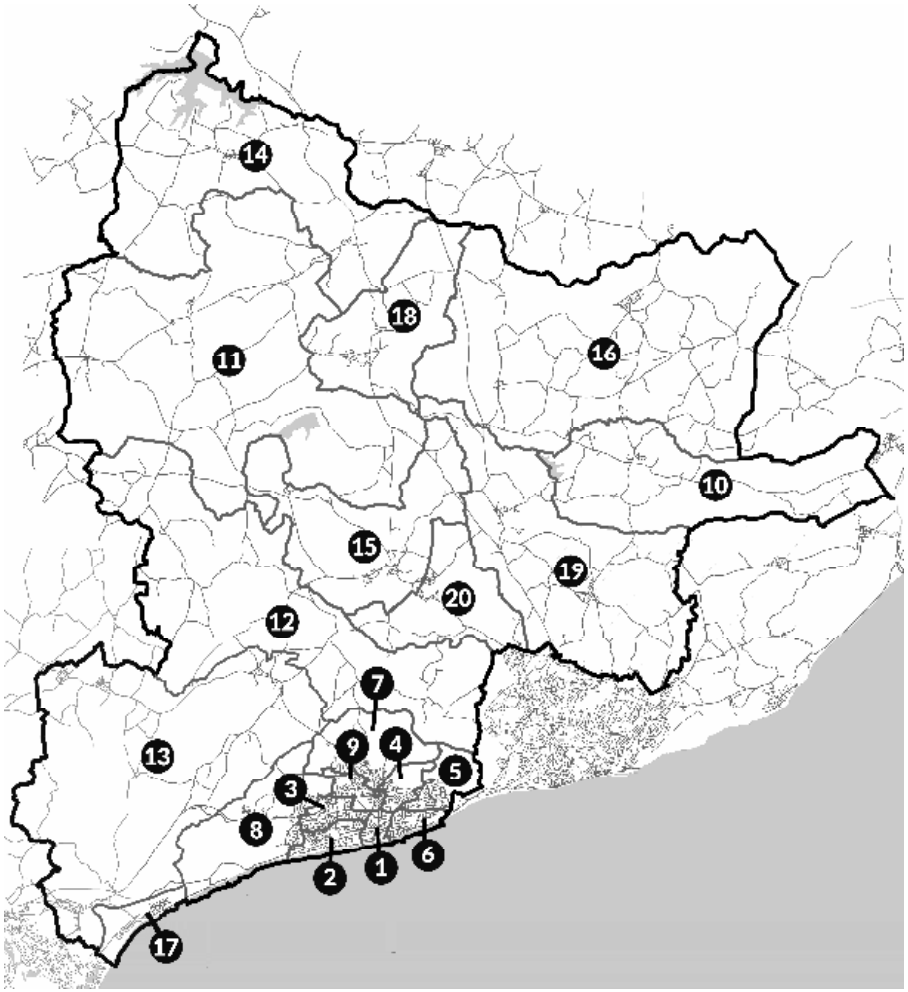

1. Bexhill Central
2. Bexhill Collington
3. Bexhill Kewhurst
4. Bexhill Old Town and Worsham
5. Bexhill Pebsham and St Michael's
6. Bexhill Sackville
7. Bexhill St Mark's
8. Bexhill St Stephen's
9. Bexhill Sidley
10. Brede & Udimore
11. Burwash & The Weald
12. Catsfield & Crowhurst
13. Herstmonceux and Pevensey Levels
14. Hurst Green and Ticehurst
15. Netherfield & Whatlington
16. Northern Rother
17. Pevensey Bay
18. Robertsbridge
19. Sedlescombe and Westfield
20. South Battle and Telham

2024 election result

Con	**16,186**	**33.9**	**2,657**	**5.6**
Lab	13,529	28.3		
Ref	7,929	16.6		
LD	3,473	7.3		
Grn	2,972	6.2		
Ind	2,206	4.6		
Ind	769	1.6		
PoW	332	0.7		
IndNet	210	0.4		
UKIP	144	0.3		

Members of Parliament

2024-	Kieran Mullan (Con)
2015-24	Huw Merriman (Con)
2001-15	Gregory Barker (Con)
1983-01	Charles Wardle (Con)
1955-83	Godman Irvine (Con)

Demographics

owned **75%**	rent pr **16%**	rent pub **10%**
white **96%**	black **0.6%**	asian **1.5%**
AB **34%**	C1C2 **34%**	DE **20%**
degree **30%**	unqual **19%**	student **4%**
▼ 35s **31%**	▲ 64s **32%**	

General Election history

	Con	Lab	LD	Oth
2024	33.9	28.3	7.3	30.4
2019	63.6	19.5	12.3	4.6
2017	62.0	24.7	7.5	5.8
2015	54.8	14.1	7.6	23.5
2010	51.6	12.0	28.0	8.5
2005	52.6	18.1	23.9	5.5
2001	48.1	19.4	24.7	7.8
1997	48.1	18.1	25.5	8.3
1992	60.3	9.4	28.9	1.5
1987	66.5	7.7	25.8	
1983	67.3	8.0	23.5	1.2
1979	62.7	12.1	22.0	3.2
74 O	56.9	15.5	27.6	
74 F	57.9	12.0	30.1	
1970	64.2	18.0	17.8	
1966	58.6	19.8	21.6	
1964	59.8	17.6	22.6	
1959	64.8	17.4	17.8	
1955	73.0	27.0		

EU referendum estimate

Leave **58%** Remain **42%**

Bexleyheath and Crayford

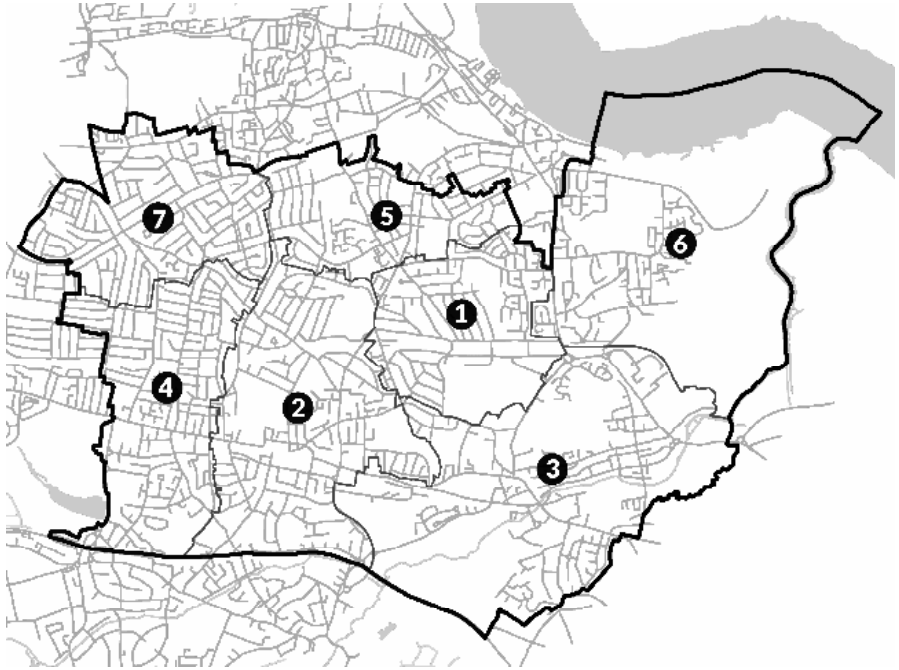

1. Barnehurst
2. Bexleyheath
3. Crayford
4. Crook Log
5. Northumberland Heath
6. Slade Green and Northend
7. West Heath

2024 election result

Lab	**15,717**	**36.2**	**2,114**	**4.9**
Con	13,603	31.3		
Ref	9,861	22.7		
LD	2,204	5.1		
Grn	2,076	4.8		

Members of Parliament

2024-	Daniel Francis (Lab)
2005-24	Sir David Evenett (Con)
1997-05	Nigel Beard (Lab)
1974-97	Sir Cyril Townsend (Con)

Demographics

owned **72%**	rent pr **14%**	rent pub **14%**
white **73%**	black **11%**	asian **10%**
AB **33%**	C1C2 **31%**	DE **21%**
degree **31%**	unqual **19%**	student **6%**
▼ 35s **43%**	▲ 64s **17%**	

General Election history

	Con	Lab	LD	Oth
2024	31.3	36.2	5.1	27.5
2019	59.8	29.5	6.5	4.2
2017	55.6	35.5	2.7	6.2
2015	47.3	26.2	3.0	23.5
2010	50.5	26.5	12.7	10.3
2005	46.3	35.6	12.1	6.0
2001	39.9	43.6	11.1	5.4
1997	38.4	45.5	11.2	4.9
1992	54.0	24.3	21.3	0.4
1987	53.7	17.8	28.5	
1983	53.1	17.1	29.8	
1979	53.7	32.7	11.7	1.8
74 O	43.8	38.8	17.3	
74 F	43.3	34.3	22.4	

EU referendum estimate

Leave **65%** Remain **35%**

Bicester and Woodstock

1. Bicester East
2. Bicester North and Caversfield
3. Bicester South and Ambrosden
4. Bicester West
5. Eynsham and Cassington
6. Freeland and Hanborough
7. Fringford and Heyfords
8. Kidlington East
9. Kidlington West
10. Launton & Otmoor
11. North Leigh
12. Stonesfield and Tackley
13. Woodstock and Bladon

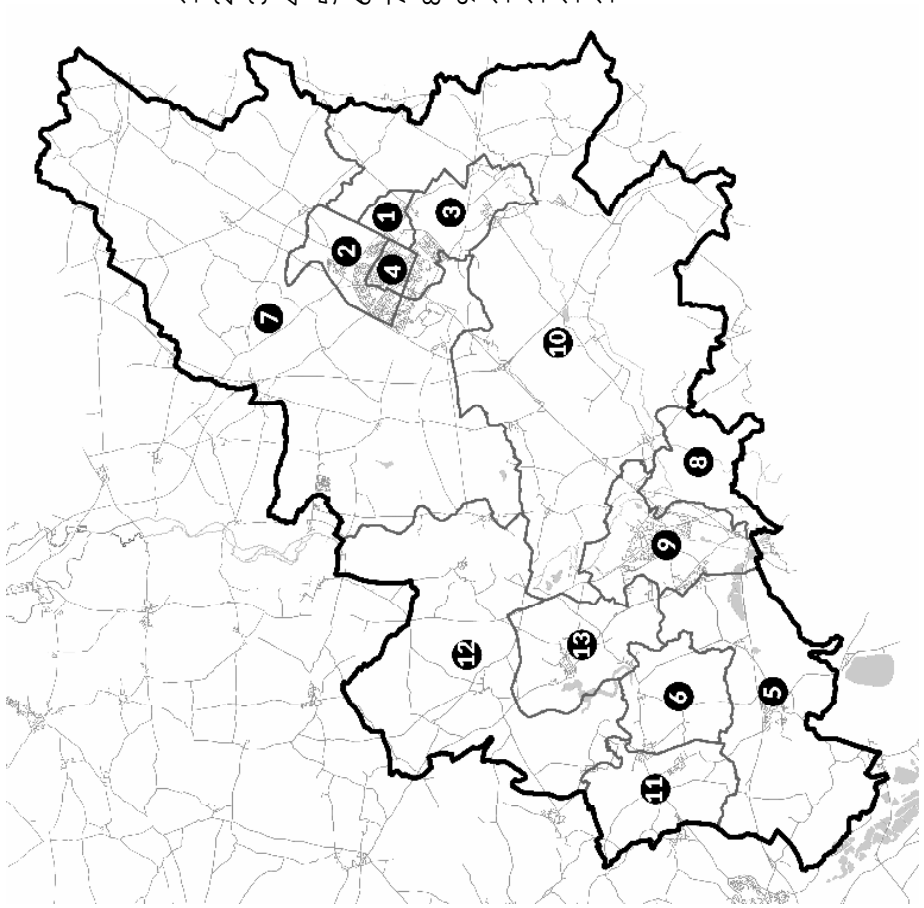

2024 election result

LD	**19,419**	**38.7**	**4,958**	**9.9**
Con	14,461	28.8		
Lab	8,236	16.4		
Ref	5,408	10.8		
Grn	2,404	4.8		
SDP	291	0.6		

Members of Parliament

2024- Calum Miller (LD)

Demographics

owned **70%**	rent pr **19%**	rent pub **11%**
white **89%**	black **2%**	asian **5%**
AB **41%**	C1C2 **29%**	DE **22%**
degree **39%**	unqual **14%**	student **5%**
▼ 35s **41%**	▲ 64s **18%**	

General Election history

	Con	Lab	LD	Oth
2024	28.8	16.4	38.7	16.2

EU referendum estimate

New constituency

Birkenhead

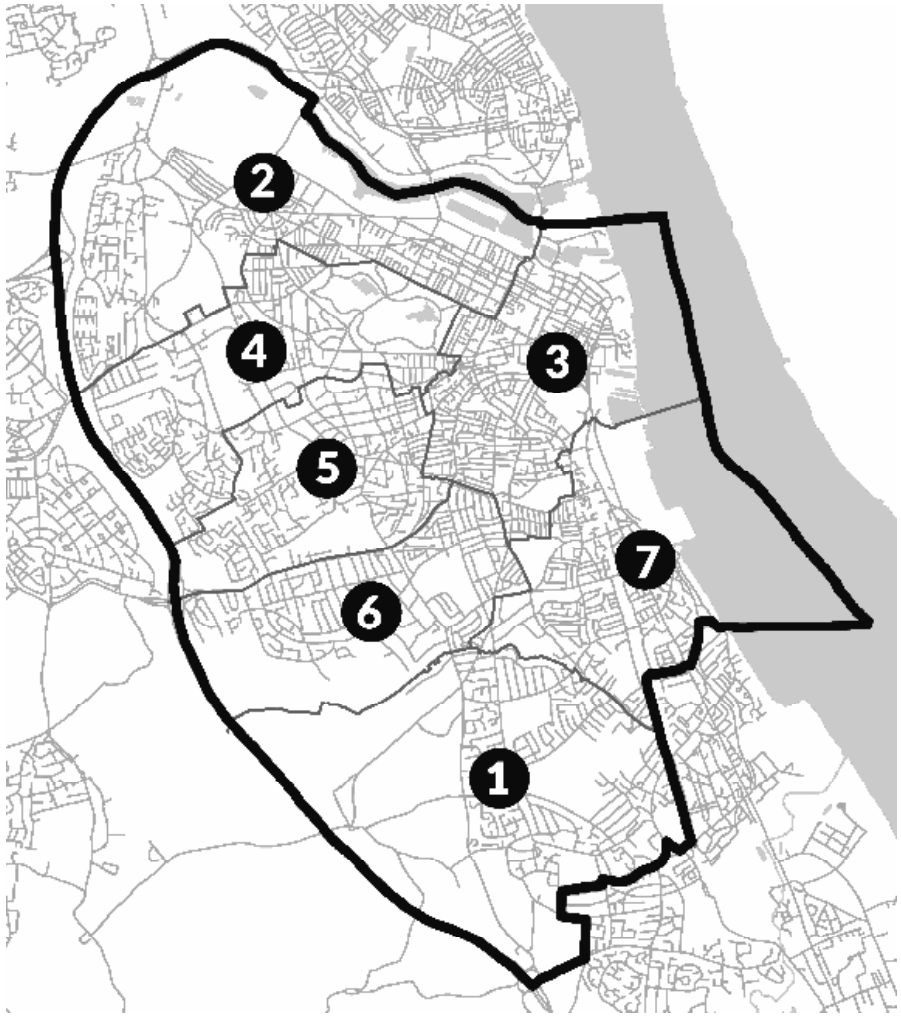

1. Bebington
2. Bidston and St James
3. Birkenhead and Tranmere
4. Claughton
5. Oxton
6. Prenton
7. Rock Ferry

2024 election result

Lab	**22,468**	**52.1**	**13,798**	**32.0**
Grn	8,670	20.1		
Ref	6,142	14.2		
Con	3,238	7.5		
LD	2,292	5.3		
Free	324	0.8		

Members of Parliament

2024-	Alison McGovern (Lab)
2019-24	Mick Whitley (Lab)
1979-19	Frank Field (Lab)
1964-79	Edmund Dell (Lab)
1950-64	Percy Collick (Lab)

Demographics

owned **54%**	rent pr **23%**	rent pub **23%**
white **94%**	black **0.6%**	asian **3%**
AB **28%**	C1C2 **26%**	DE **28%**
degree **28%**	unqual **21%**	student **6%**
▼ 35s **42%**	▲ 64s **18%**	

General Election history

	Con	Lab	LD	Oth
2024	7.5	52.1	5.3	35.1
2019	13.1	59.0	3.8	28.0
2017	18.4	76.9	2.6	2.2
2015	14.9	67.6	3.6	14.0
2010	18.9	62.5	18.6	
2005	16.6	65.0	18.4	
2001	16.7	70.5	12.8	
1997	15.2	70.8	9.0	5.0
1992	25.1	63.6	9.7	1.6
1987	26.4	58.7	14.9	
1983	28.9	49.6	20.8	
1979	35.7	49.9	13.7	0.7
74 O	28.9	51.3	19.8	
74 F	29.9	45.2	24.9	
1970	36.6	50.7	11.9	0.9
1966	38.4	60.1		1.5
1964	43.0	57.0		
1959	41.2	48.9	9.9	
1955	46.5	53.5		
1951	45.0	55.0		
1950	38.4	49.9	9.9	1.8

EU referendum estimate

Leave **52%** Remain **48%**

Birmingham, Edgbaston

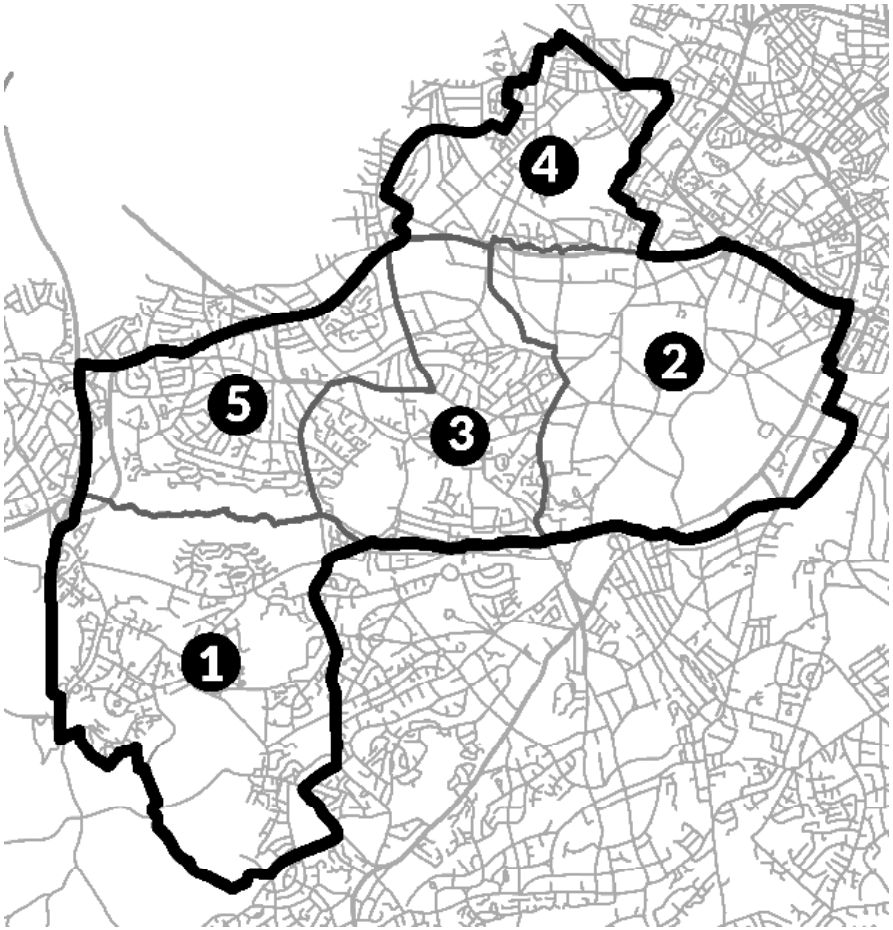

1. Bartley Green
2. Edgbaston
3. Harborne
4. North Edgbaston
5. Quinton

2024 election result

Lab	**16,599**	**44.3**	**8,368**	**22.3**
Con	8,231	22.0		
Ref	4,363	11.7		
Ind	3,336	8.9		
Grn	2,797	7.5		
LD	2,102	5.6		

Members of Parliament

2017-	Preet Gill (Lab)
1997-17	Gisela Stuart (Lab)
1966-97	Dame Jill Knight (Con)
1953-66	Edith Pitt (Con)
1940-53	Peter Bennett (Con)

Demographics

owned **51%**	rent pr **25%**	rent pub **24%**
white **54%**	black **11%**	asian **23%**
AB **32%**	C1C2 **20%**	DE **20%**
degree **39%**	unqual **19%**	student **15%**
▼ 35s **50%**	▲ 64s **15%**	

General Election history

	Con	Lab	LD	Oth
2024	22.0	44.3	5.6	28.1
2019	36.9	50.1	7.9	5.1
2017	39.5	55.3	3.6	1.7
2015	38.3	44.9	2.9	14.0
2010	37.6	40.6	15.4	6.5
2005	37.5	43.8	13.8	5.0
2001	36.6	49.4	12.0	1.3
1997	38.6	48.6	9.7	3.1
1992	49.0	37.6	11.7	1.7
1987	49.8	26.8	21.0	2.3
1983	53.7	21.0	22.4	3.0
1979	54.1	33.5	9.4	2.9
74 O	44.0	38.5	17.5	
74 F	53.7	41.4		5.0
1970	63.2	34.8		1.9
1966	53.9	32.4	13.8	
1964	67.4	32.6		
1959	69.7	30.3		
1955	67.7	32.3		
1951	64.3	35.7		
1950	62.7	37.3		
1945	53.5	32.0	14.5	

EU referendum estimate

Leave **43%** Remain **57%**

Birmingham, Erdington

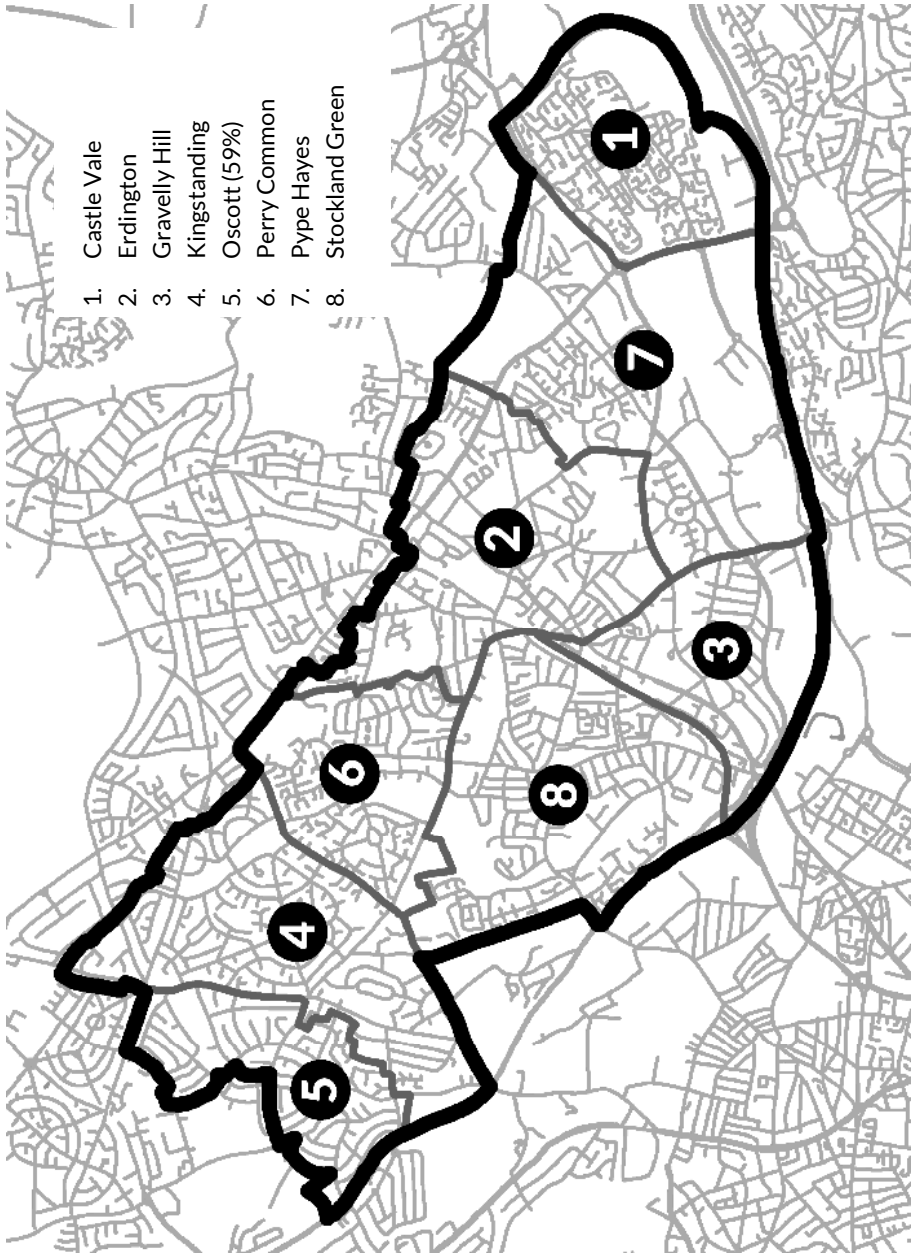

2024 election result

Lab	**14,774**	**43.7**	**3,601**	**10.2**
Ref	7,755	22.9		
Con	5,402	16.0		
Grn	2,452	7.3		
Ind	2,250	6.7		
LD	1,128	3.3		
TUSC	37	0.1		

Members of Parliament

2022-	Paulette Hamilton (Lab)
2010-22	Jack Dromey (Lab)
2001-10	Siôn Simon (Lab)
1983-01	Robin Corbett (Lab)
1945-83	Julius Silverman (Lab)

Demographics

owned **53%**	rent pr **22%**	rent pub **25%**
white **54%**	black **23%**	asian **11%**
AB **21%**	C1C2 **25%**	DE **32%**
degree **24%**	unqual **27%**	student **8%**
▼ 35s **48%**	▲ 64s **14%**	

General Election history

	Con	Lab	LD	Oth
2024	16.0	43.7	3.3	37.0
2019	40.1	50.3	3.7	5.9
2017	38.4	58.0	2.0	1.6
2015	30.8	45.6	2.8	20.7
2010	32.6	41.8	16.2	9.4
2005	22.8	53.0	15.8	8.4
2001	24.2	56.8	11.8	7.2
1997	27.5	58.8	10.2	3.5
1992	37.6	50.5	12.0	
1987	39.2	45.9	14.9	
1983	39.2	39.8	21.1	
1979	44.5	46.0	8.0	1.6
74 O	31.1	51.5	14.2	3.3
74 F	34.0	48.7	14.8	2.4
1970	42.4	55.1		2.5
1966	39.1	60.9		
1964	45.3	54.7		
1959	46.8	53.1		
1955	40.4	59.7		
1951	46.9	53.1		
1950	42.2	51.8		
1945	39.2	60.8		

EU referendum estimate

Leave **58%** Remain **42%**

Birmingham, Hall Green and Moseley

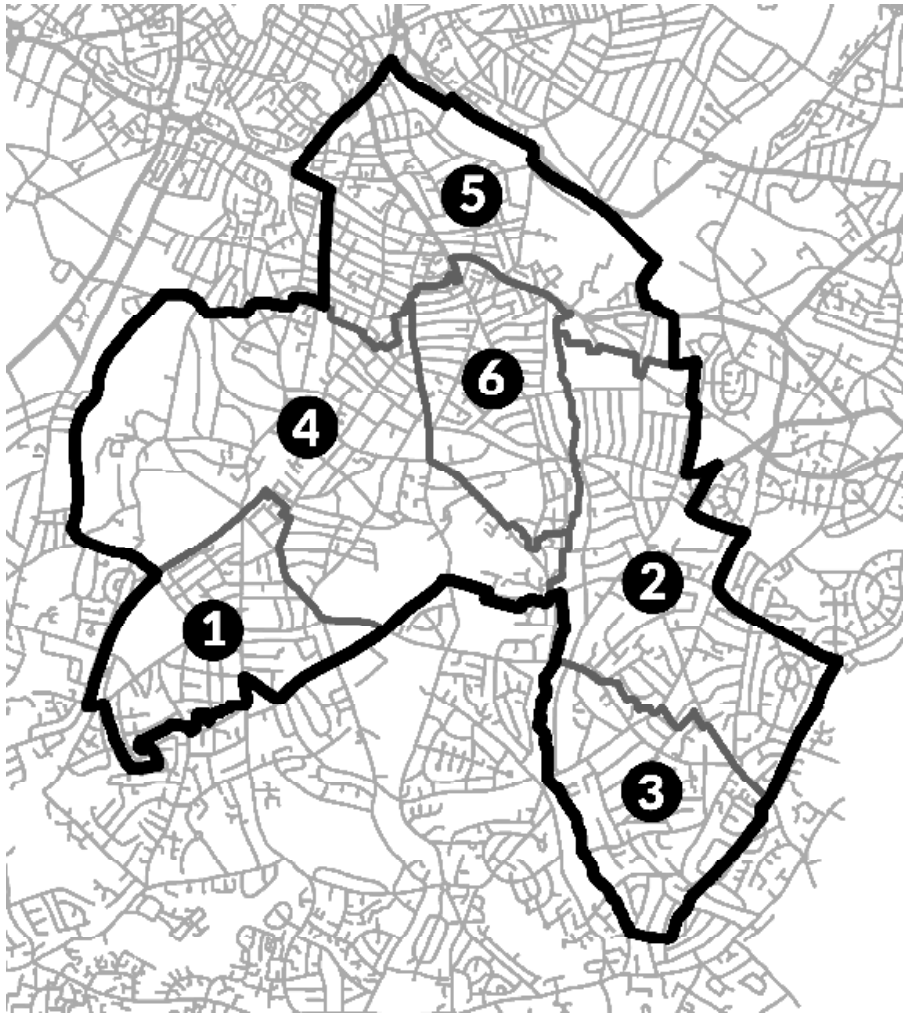

1. Brandwood & King's Heath (57%)
2. Hall Green North
3. Hall Green South
4. Moseley
5. Sparkbrook & Balsall Heath East
6. Sparkhill

2024 election result

Lab	**12,798**	**30.8**	**5,656**	**13.6**
Ind	7,142	17.2		
Ind	6,159	14.8		
LD	4,711	11.3		
Grn	3,913	9.4		
Con	3,845	9.2		
Ref	2,305	5.5		
Ind	733	1.8		

Members of Parliament

2019-	Tahir Ali (Lab)
2010-19	Roger Godsiff (Lab)
1997-10	Steven McCabe (Lab)
1987-97	Andrew Hargreaves (Con)
1965-87	Sir Reginal Eyre (Con)
1950-65	Aubrey Jones (Con)
1921-50	Sir Patrick Hannon (Con)

Demographics

owned **59%**	rent pr **25%**	rent pub **16%**
white **30%**	black **6%**	asian **54%**
AB **26%**	C1C2 **22%**	DE **20%**
degree **33%**	unqual **25%**	student **12%**
▼ 35s **52%**	▲ 64s **12%**	

General Election history

	Con	Lab	LD	Oth
2024	9.2	30.8	11.3	48.7
2019	13.9	67.8	6.9	11.3
2017	15.1	77.6	5.8	1.5
2015	17.7	59.8	11.6	10.9
2010	15.0	32.9	24.6	27.4
2005	30.7	47.2	19.3	2.8
2001	34.5	54.6	8.8	2.1
1997	33.4	53.5	9.6	3.5
1992	46.1	38.3	15.6	
1987	44.9	28.2	27.0	
1983	49.1	27.3	23.6	
1979	54.5	35.3	9.0	1.2
74 O	43.7	38.1	18.1	
74 F	56.5	43.5		
1970	60.4	39.6		
1966	47.4	39.7	12.9	
1964	52.5	31.8	15.6	
1959	62.6	33.2		4.2
1955	61.5	38.5		
1951	56.7	43.3		
1950	50.2	42.2	7.6	
1945	51.2	48.8		

EU referendum estimate

Leave **43%** Remain **57%**

Birmingham, Hodge Hill & Solihull North

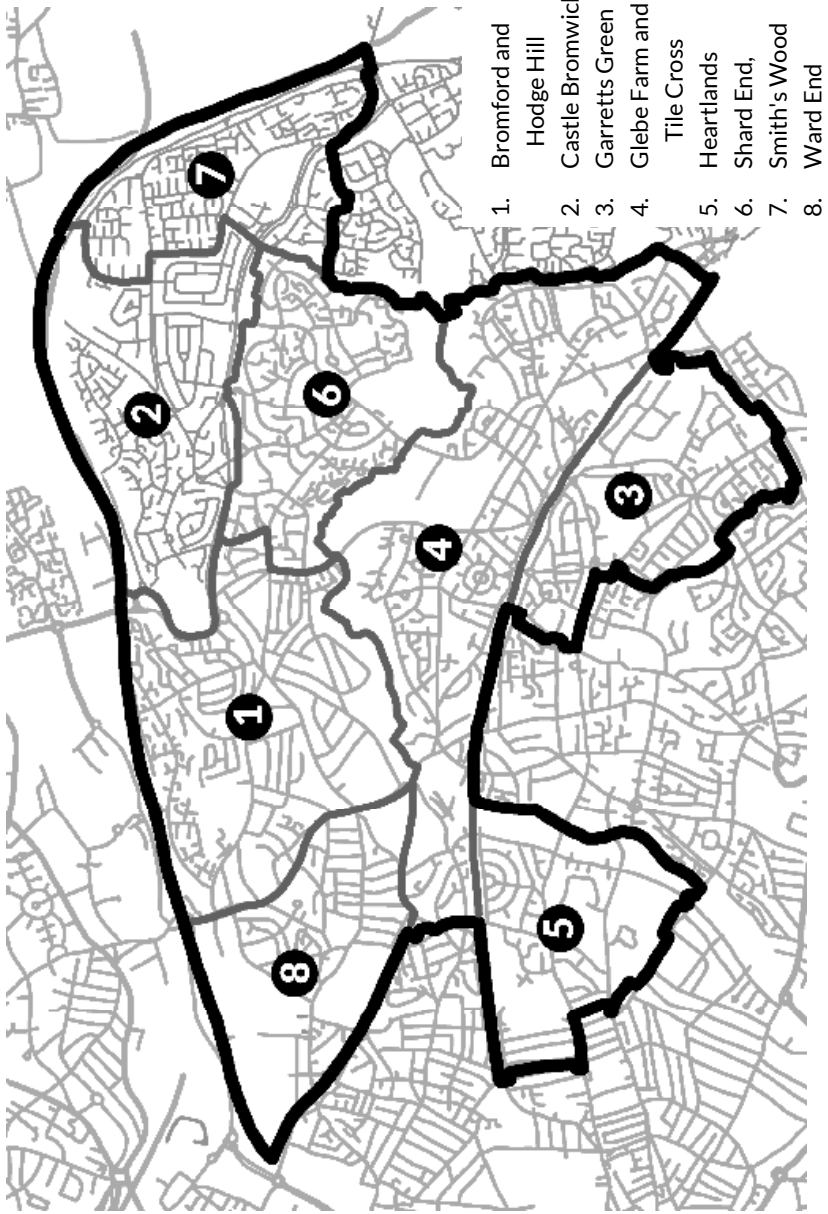

2024 election result

Lab	**10,655**	**31.2**	**1,566**	**5.6**
WP	9,089	26.6		
Ref	6,456	18.9		
Con	4,634	13.6		
Grn	2,360	6.9		
LD	942	2.8		

Members of Parliament

2004-	Liam Byrne (Lab)
1979-04	Terry Davis (Lab)
1977-79	Andrew MacKay (Con)
1950-77	Roy Jenkins (Lab)

Demographics

owned **55%**	rent pr **16%**	rent pub **29%**
white **50%**	black **8%**	asian **34%**
AB **18%**	C1C2 **24%**	DE **30%**
degree **20%**	unqual **30%**	student **10%**
▼ 35s **53%**	▲ 64s **13%**	

General Election history

	Con	Lab	LD	Oth
2024	13.6	31.2	2.8	52.4
2019	15.0	78.7	1.7	4.7
2017	14.2	81.1	1.7	3.0
2015	11.5	68.4	6.4	14.1
2010	11.6	52.0	27.7	8.7
2005	13.3	48.6	29.5	8.7
2001	20.0	63.9	8.1	8.0
1997	24.0	65.6	8.5	1.9
1992	36.3	53.6	9.2	0.9
1987	37.0	48.7	14.4	
1983	35.3	47.6	15.9	1.3
1979	44.6	48.4	5.4	1.6
74 O	27.8	57.6	14.6	
74 F	30.1	53.1	16.2	0.6
1970	39.5	56.2		4.4
1966	33.2	64.2		
1964	43.2	56.8		
1959	46.4	53.6		
1955	41.6	58.4		
1951	40.5	59.5		
1950	36.6	58.5	5.0	

EU referendum estimate

Leave **58%** Remain **42%**

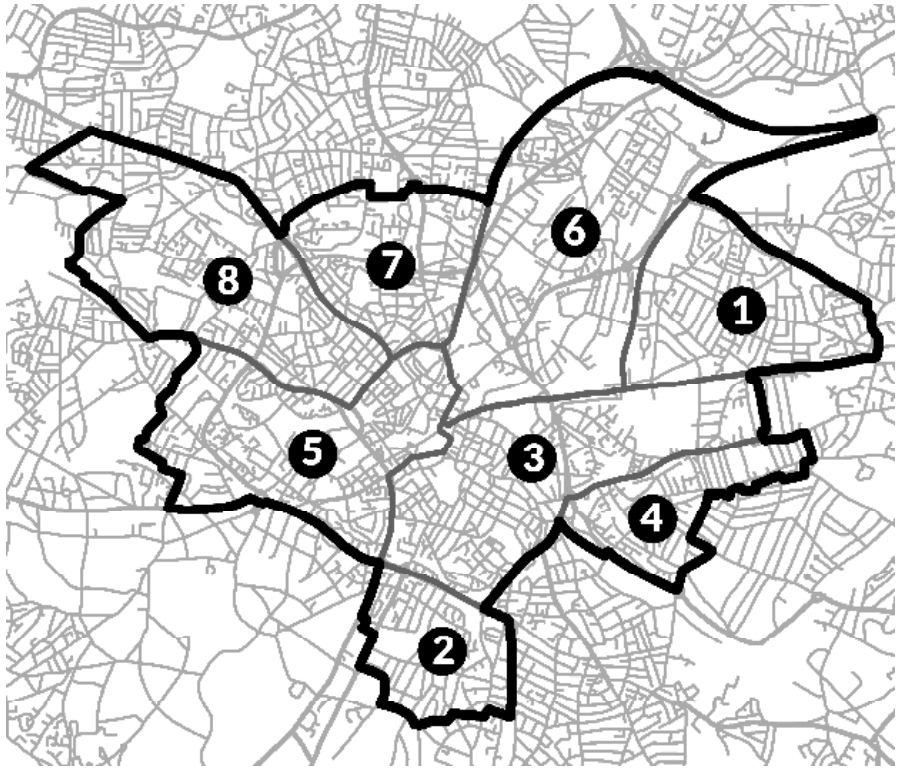

1. Alum Rock
2. Balsall Heath West
3. Bordesley and Highgate
4. Bordesley Green
5. Ladywood
6. Nechells
7. Newtown
8. Soho and Jewellery Quarter

Birmingham, Ladywood

2024 election result

Lab	**15,558**	**42.5**	**3,421**	**9.3**
Ind	12,137	33.2		
Grn	3,478	9.5		
Con	2,218	6.1		
LD	1,711	4.7		
Ref	1,477	4.0		

Members of Parliament

2010-	Shabana Mahmood (Lab)
1983-10	Clare Short (Lab)
1977-83	John Sever (Lab)
1974-77	Brian Walden (Lab)
1970-74	Doris Fisher (Lab)
1969-70	Wallace Lawler (L)
1945-69	Victor Yates (Lab)

Demographics

owned **28%**	rent pr **37%**	rent pub **36%**
white **22%**	black **24%**	asian **41%**
AB **19%**	C1C2 **16%**	DE **21%**
degree **32%**	unqual **25%**	student **23%**
▼ 35s **63%**	▲ 64s **6%**	

General Election history

	Con	Lab	LD	Oth
2024	6.1	42.5	4.7	46.7
2019	11.3	79.2	5.3	4.1
2017	13.2	82.7	2.8	1.3
2015	12.7	73.6	3.8	9.8
2010	11.9	55.7	27.5	4.9
2005	10.6	51.9	31.5	6.0
2001	11.3	68.9	8.2	11.6
1997	13.3	74.1	8.0	4.7
1992	25.6	66.3	8.2	
1987	31.3	57.7	9.3	1.7
1983	27.1	51.0	20.5	1.4
1979	26.9	63.5	9.6	
74 O	22.1	64.5	13.4	
74 F	23.9	58.6	14.6	2.9
1970	21.6	43.4	35.0	
1966	17.4	58.9	23.7	
1964	36.8	63.2		
1959	36.3	63.7		
1955	34.3	65.7		
1951	40.4	59.6		
1950	38.6	61.4		
1945	44.1	55.9		

EU referendum estimate

Leave **41%** Remain **59%**

Birmingham, Northfield

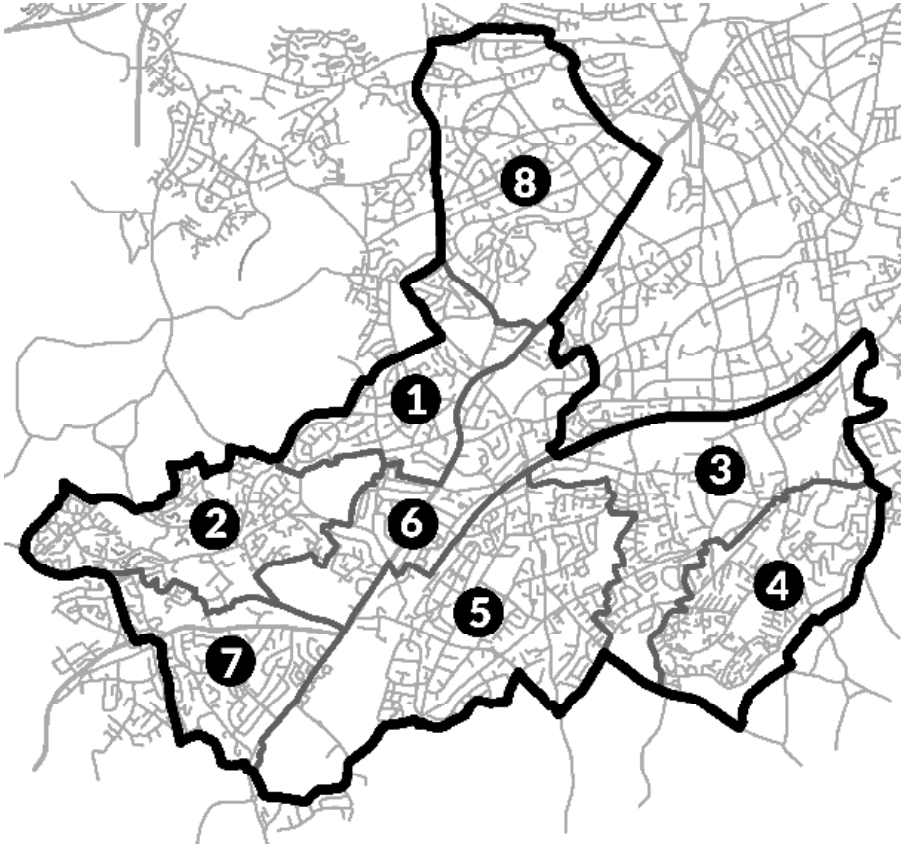

1. Allens Cross
2. Frankley Great Park
3. King's Norton North
4. King's Norton South
5. Longbridge and West Heath
6. Northfield
7. Rubery and Rednal
8. Weoley and Selly Oak (77%)

2024 election result

Lab	**14,929**	**39.6**
Con	9,540	25.3
Ref	7,895	21.0
Grn	2,809	7.5
LD	1,791	4.8
Ind	310	0.8
C Good	215	0.6
Ind	163	0.4

Members of Parliament

2024-	Laurence Taylor (Lab)
2019-24	Gary Sambrook (Con)
1992-19	Richard Burden (Lab)
1983-97	Roger King (Con)
1982-83	John Spellar (Lab)
1979-82	Jocelyn Cadbury (Con)
1970-79	Ray Carter (Lab)
1951-70	Donald Chapman (Lab)
1950-51	Raymond Blackburn (Lab)

Demographics

owned **56%**	rent pr **15%**	rent pub **29%**
white **78%**	black **8%**	asian **6%**
AB **27%**	C1C2 **26%**	DE **28%**
degree **27%**	unqual **23%**	student **7%**
▼ 35s **46%**	▲ 64s **17%**	

General Election history

	Con	Lab	LD	Oth
2024	25.3	39.6	4.8	30.3
2019	46.3	42.5	4.6	6.6
2017	42.7	53.2	2.2	1.9
2015	35.7	41.6	3.2	19.5
2010	33.6	40.3	15.7	10.5
2005	28.9	49.6	13.4	8.1
2001	29.6	56.0	11.2	3.3
1997	28.0	57.4	10.5	4.1
1992	44.4	45.5	10.1	
1987	45.1	39.2	15.6	
1983	42.7	37.5	19.0	0.8
1979	45.4	45.1	8.2	1.4
74 O	32.0	52.1	14.9	1.0
74 F	41.0	56.1		2.9
1970	48.6	50.5		0.9
1966	39.7	58.7		1.6
1964	40.4	47.2	12.4	
1959	49.2	50.8		
1955	47.2	52.8		
1951	47.2	52.8		
1950	39.6	53.0	6.5	1.0

EU referendum estimate

Leave **58%** Remain **42%**

Birmingham, Perry Barr

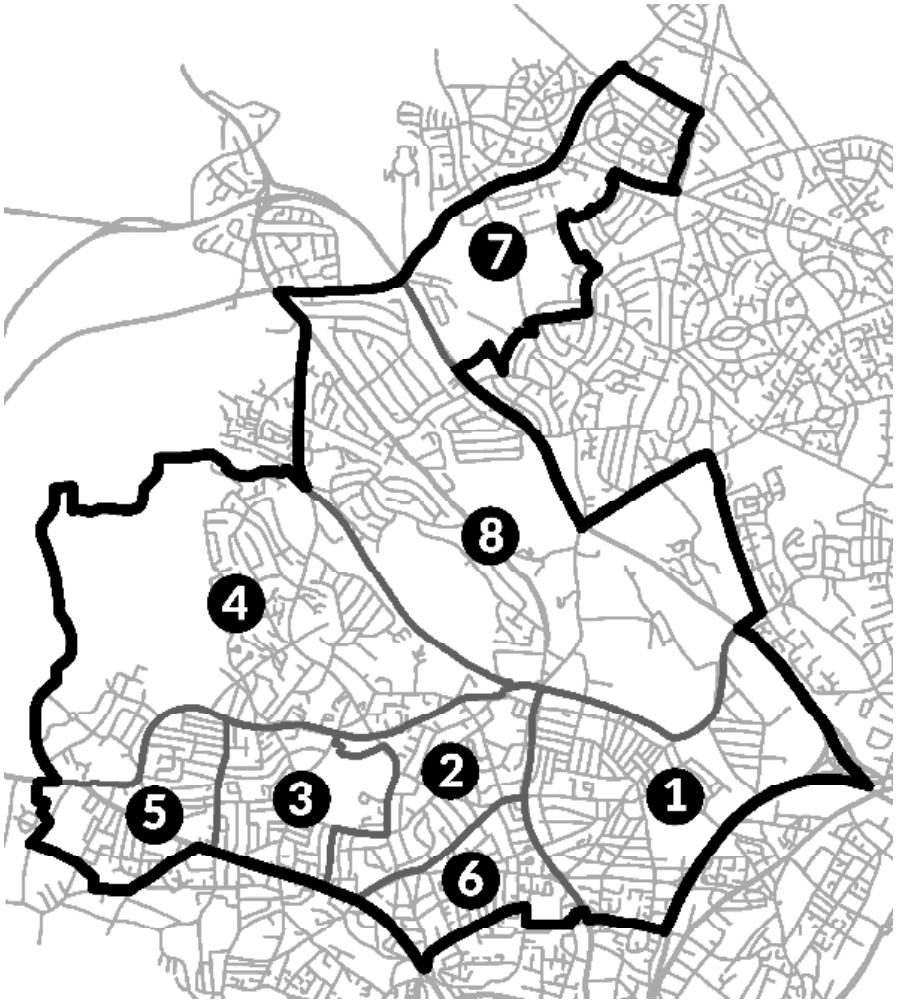

1. Aston
2. Birchfield
3. Handsworth
4. Handsworth Wood
5. Holyhead
6. Lozells
7. Oscott (42%)
8. Perry Barr

2024 election result

Ind	**13,303**	**35.5**	**507**	**1.4**
Lab	12,796	34.1		
Con	4,227	11.3		
Ref	2,446	6.5		
Grn	2,440	6.5		
LD	1,302	3.5		
Ind	509	1.4		
SocLab	453	1.2		

Members of Parliament

2024-	Ayoub Khan (Ind)
2001-24	Khalid Mahmood (Lab)
1974-01	Jeff Rooker (Lab)
1970-74	Joseph Kinsey (Con)
1966-70	Christopher Price (Lab)
1964-66	Wyndham Davies (Con)
1955-64	Charles Howell (Lab)
1950-55	Cecil Poole (Lab)

Demographics

owned **53%**	rent pr **24%**	rent pub **23%**
white **21%**	black **17%**	asian **53%**
AB **17%**	C1C2 **22%**	DE **27%**
degree **25%**	unqual **29%**	student **13%**
▼ 35s **53%**	▲ 64s **11%**	

General Election history

	Con	Lab	LD	Oth
2024	11.3	34.1	3.5	51.1
2019	26.8	63.1	4.5	5.7
2017	26.5	68.1	2.4	2.8
2015	21.5	57.4	4.8	16.2
2010	21.3	50.3	22.0	6.5
2005	16.7	47.0	26.5	9.8
2001	23.1	46.5	22.9	7.3
1997	21.7	63.0	9.9	5.4
1992	36.6	53.2	10.2	
1987	36.9	50.4	12.7	
1983	38.2	52.5	9.3	
1979	46.3	47.6	4.6	1.5
74 O	39.2	47.5	11.0	2.3
74 F	39.1	44.0	14.8	2.1
1970	51.8	48.2		
1966	45.0	55.0		
1964	50.5	49.5		
1959	42.2	42.6	14.2	1.1
1955	46.5	51.0		2.5
1951	42.0	58.1		
1950	37.1	56.6	6.3	

EU referendum estimate

Leave **54%** Remain **46%**

Birmingham, Selly Oak

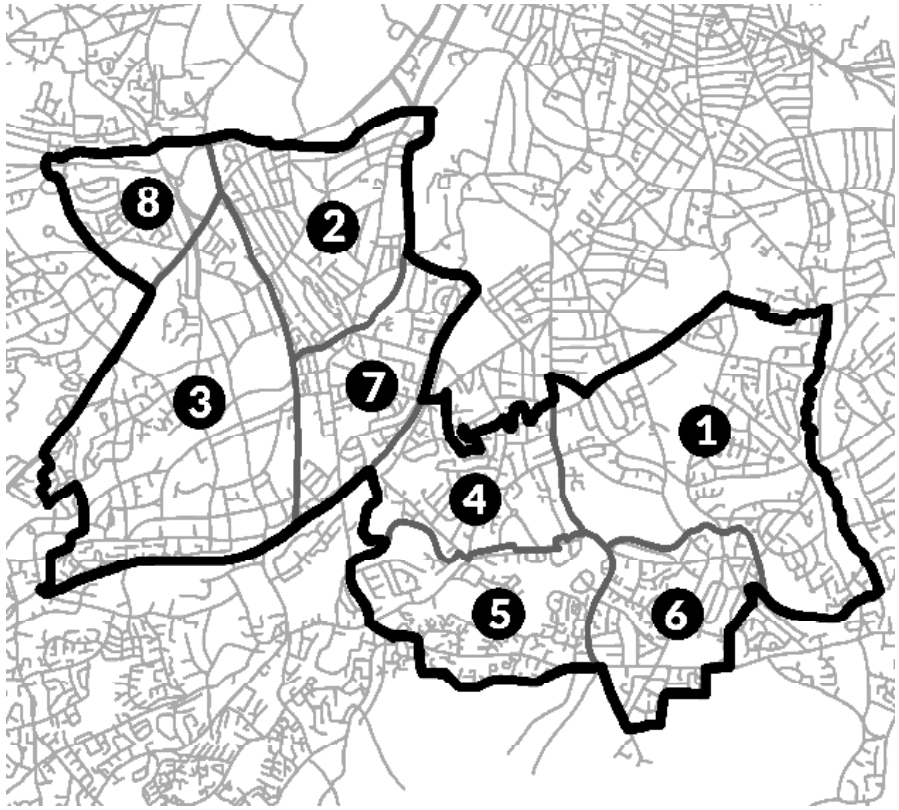

1. Billesley
2. Bournbrook and Selly Park
3. Bourneville and Cotteridge
4. Brandwood and King's Heath (43%)
5. Druids Heath and Monyhull
6. Highter's Heath
7. Stirchley
8. Weoley and Selly Oak (23%)

2024 election result

Lab	**17,371**	**45.2**	**11,537**	**30.0**
Con	5,834	15.2		
Ref	5,732	14.9		
Grn	4,320	11.2		
Ind	2,842	7.4		
LD	2,324	6.0		

Members of Parliament

2024-	Al Carns (Lab)
2010-24	Stephen McCabe (Lab)
1992-10	Lynne Jones (Lab)
1979-92	Anthony Beaumont-Dark (Con)
1974-79	Tom Litterick (Lab)
1955-74	Harold Gurden (Con)
1950-55	Geoffrey Lloyd (Con)
1945-50	Raymond Blackburn (Lab)

Demographics

owned **56%**	rent pr **23%**	rent pub **21%**
white **69%**	black **6%**	asian **16%**
AB **27%**	C1C2 **21%**	DE **20%**
degree **33%**	unqual **18%**	student **22%**
▼ 35s **52%**	▲ 64s **14%**	

General Election history

	Con	Lab	LD	Oth
2024	15.2	45.2	6.0	33.5
2019	30.9	56.0	6.4	6.6
2017	31.9	62.9	3.4	1.8
2015	29.0	47.7	5.6	17.8
2010	31.1	38.5	22.3	8.0
2005	24.9	46.1	23.0	6.1
2001	26.6	52.4	16.3	4.7
1997	27.8	55.6	12.1	4.8
1992	42.3	46.0	10.3	1.5
1987	44.2	39.3	15.4	1.1
1983	44.9	34.4	20.7	
1979	48.7	38.6	11.4	1.2
74 O	40.3	41.1	18.6	
74 F	42.6	36.4	21.0	
1970	52.2	47.8		
1966	45.1	43.0	11.8	
1964	56.9	43.1		
1959	60.1	39.9		
1955	57.5	42.5		
1951	57.7	42.3		
1950	50.6	40.2	9.2	

EU referendum estimate

Leave **44%** Remain **56%**

Birmingham, Yardley

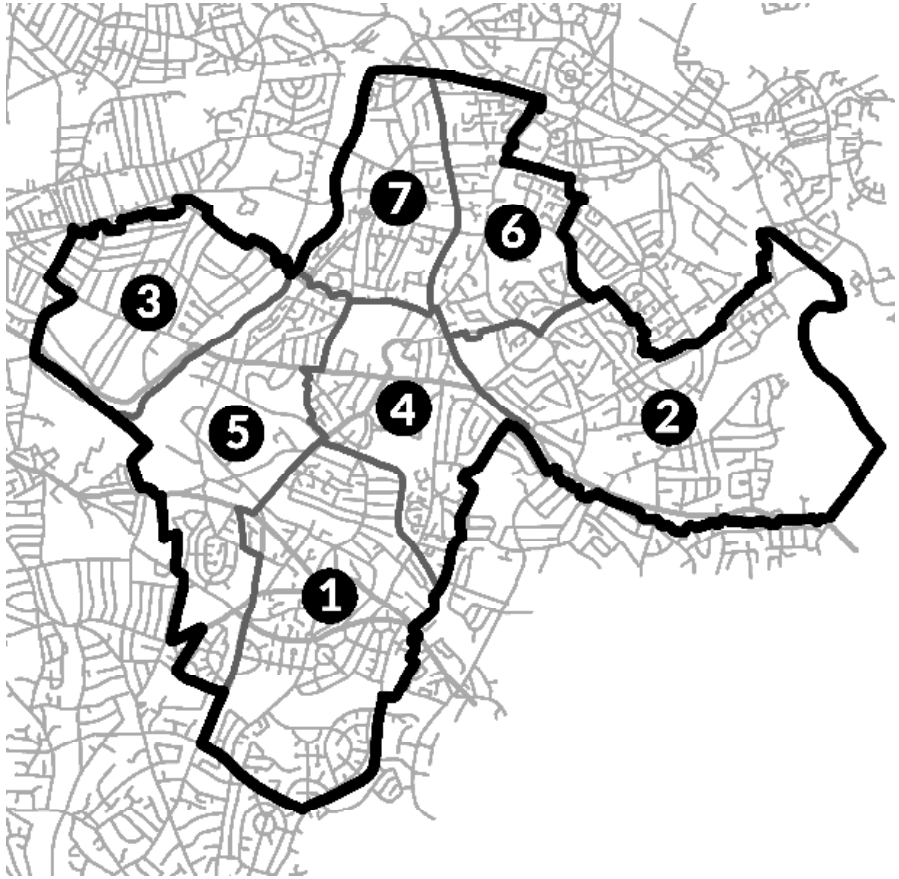

1. Acock's Green
2. Sheldon
3. Small Heath
4. South Yardley
5. Tyseley and Hay Mills
6. Yardley East
7. Yardley West and Stechford

2024 election result

Lab	**11,275**	**31.2**	**693**	**1.9**
WP	10,582	29.3		
Ref	5,061	14.0		
Con	3,634	10.1		
LD	3,634	10.1		
Grn	1,958	5.4		

Members of Parliament

2015-	Jess Phillips (Lab)
2005-15	John Hemming (LD)
1992-05	Estelle Morris (Lab)
1979-92	David Gilroy Bevan (Con)
1974-79	Syd Tierney (Lab)
1970-74	Derek Coombs (Con)
1964-70	Ioan Evans (Lab)
1959-64	Leonard Cleaver (Con)
1950-59	Henry Usborne (Lab)
1945-60	Wesley Perrins (Lab)

Demographics

owned **%**	rent pr **%**	rent pub **%**
white **%**	black **%**	asian **%**
AB **%**	C1C2 **%**	DE **%**
degree **%**	unqual **%**	student **%**
▼ 35s **%**		▲ 64s **%**

General Election history

	Con	Lab	LD	Oth
2024	10.1	31.2	10.1	48.7
2019	29.8	54.8	8.8	6.7
2017	19.8	57.1	17.9	5.1
2015	14.0	41.5	25.6	18.8
2010	19.2	32.2	39.6	9.1
2005	10.1	37.3	46.4	6.3
2001	13.1	46.9	38.3	1.6
1997	17.8	47.0	33.0	2.1
1992	34.5	34.9	30.2	0.4
1987	42.6	36.6	20.8	
1983	43.2	36.3	19.5	1.0
1979	47.6	44.8	5.9	1.8
74 O	38.6	48.3	10.5	2.7
74 F	40.4	44.6	15.0	
1970	50.1	49.9		
1966	43.7	56.4		
1964	49.8	50.2		
1959	51.5	48.5		
1955	46.5	53.5		
1951	46.9	53.2		
1950	42.2	51.2	5.9	0.8

EU referendum estimate

Leave **61%** Remain **39%**

Bishop Auckland

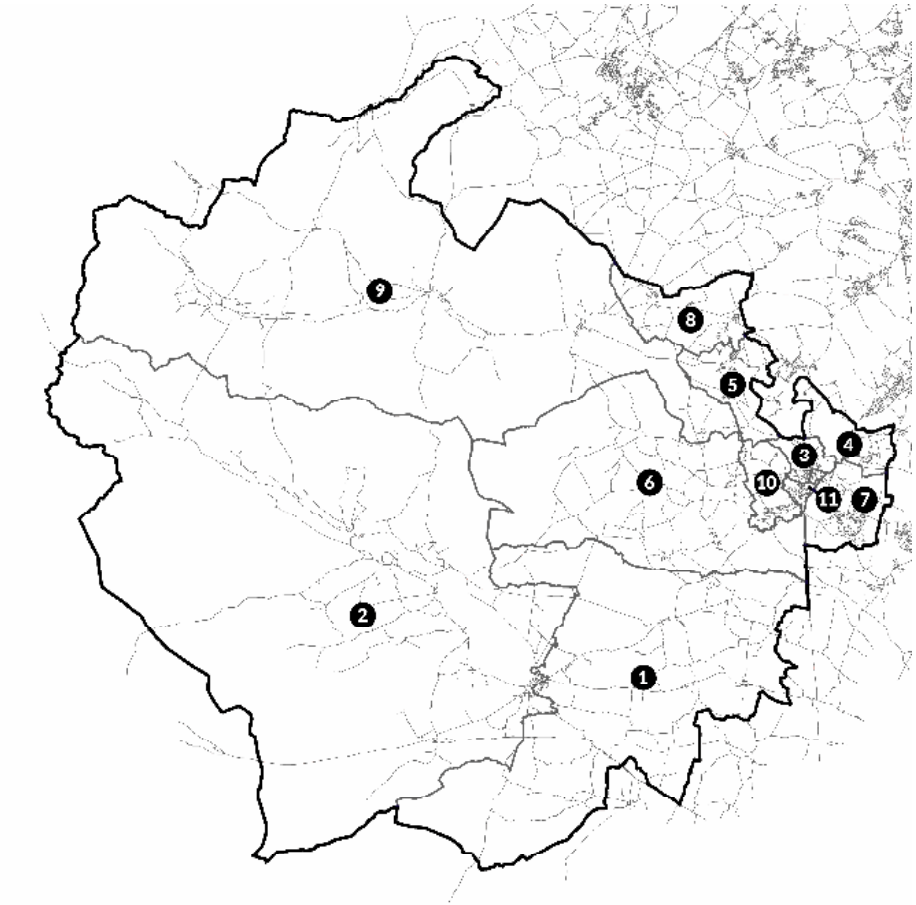

1. Barnard Castle East
2. Barnard Castle West
3. Bishop Auckland Town
4. Coundon
5. Crook
6. Evenwood
7. Shildon and Dene Valley
8. Tow Law
9. Weardale
10. West Auckland
11. Woodhouse Close

2024 election result

Lab	**17,036**	**42.1**	**6,672**	**16.5**
Con	10,364	25.6		
Ref	9,466	23.4		
Grn	1,857	4.6		
LD	1,373	3.4		
Transf	331	0.8		

Members of Parliament

2024-	Sam Rushworth (Lab)
2019-24	Dehenna Davison (Con)
2005-19	Helen Goodman (Lab)
1979-05	Derek Foster (Lab)
1959-79	James Boyden (Lab)
1935-59	Hugh Dalton (Lab)

Demographics

owned **64%**	rent pr **19%**	rent pub **18%**
white **98%**	black **0.7%**	asian **0.3%**
AB **26%**	C1C2 **28%**	DE **30%**
degree **26%**	unqual **23%**	student **5%**
▼ 35s **36%**	▲ 64s **24%**	

General Election history

	Con	Lab	LD	Oth
2024	25.6	42.1	3.4	28.8
2019	53.7	35.9	4.8	5.6
2017	46.9	48.1	2.7	2.3
2015	32.5	41.4	4.4	21.7
2010	26.3	39.0	22.3	4.9
2005	22.9	50.0	23.7	3.4
2001	22.7	58.8	15.7	2.7
1997	20.2	65.9	9.3	4.6
1992	31.8	50.0	18.2	
1987	34.8	48.0	17.2	
1983	36.0	44.4	19.6	
1979	38.0	48.8	13.3	
74 O	31.3	52.8	15.9	
74 F	34.1	48.1	17.8	
1970	39.3	60.7		
1966	35.2	64.8		
1964	38.2	61.8		
1959	33.9	55.0	11.1	
1955	42.3	57.7		
1951	39.5	60.5		
1950	31.6	57.9	10.5	
1945	35.9	64.1		

EU referendum estimate

Leave **61%** Remain **39%**

Blackburn

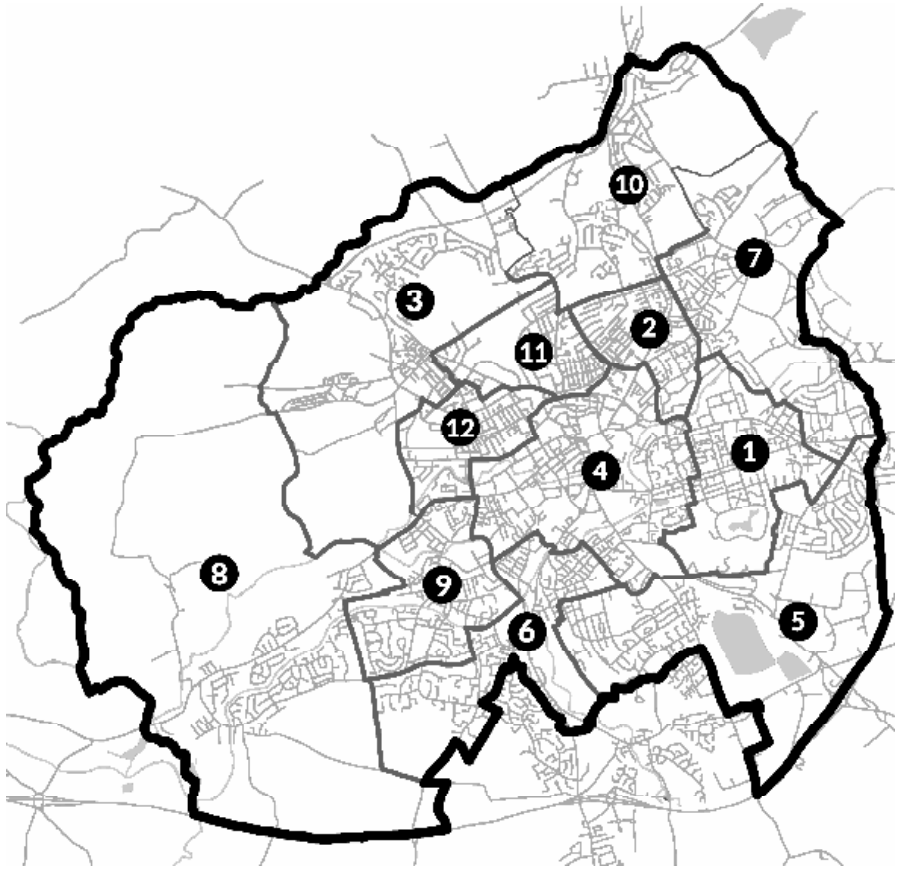

1. Audley and Queen's Park
2. Bastwell and Daisyfield
3. Billinge and Beardwood
4. Blackburn Central
5. Blackburn South East
6. Ewood
7. Little Harwood and Whitebirk
8. Livesey with Pleasington
9. Mill Hill and Moorgate
10. Roe Lee
11. Shear Brow and Corporation Park
12. Wensley Fold

2024 election result

Ind	**10,518**	**27.0**	**132**	**0.3**
Lab	10,386	26.7		
WP	7,105	18.3		
Ref	4,844	12.5		
Con	3,474	8.9		
Grn	1,416	3.6		
LD	689	1.8		
Ind	369	0.9		
Ind	86	0.2		

Members of Parliament

2024-	Adnan Hussain (Ind)
2015-24	Kate Hollern (Lab)
1979-15	Jack Straw (Lab)
1945-79	Barbara Castle (Lab)

Demographics

owned **58%**	rent pr **20%**	rent pub **22%**
white **48%**	black **1%**	asian **48%**
AB **21%**	C1C2 **25%**	DE **28%**
degree **25%**	unqual **27%**	student **10%**
▼ 35s **50%**	▲ 64s **13%**	

General Election history

	Con	Lab	LD	Oth
2024	8.9	26.7	1.8	62.5
2019	24.0	64.9	2.5	8.6
2017	26.9	69.8	1.5	1.8
2015	27.3	56.3	2.2	14.3
2010	26.1	47.8	15.2	10.8
2005	22.9	42.0	20.6	14.6
2001	31.2	54.1	8.1	6.5
1997	24.6	55.0	10.5	9.9
1992	37.5	48.4	11.5	2.2
1987	40.1	49.9	10.0	
1983	39.4	44.7	14.4	1.5
1979	36.6	50.7	11.3	1.5
74 O	32.1	51.5	12.0	4.5
74 F	33.4	48.4	14.0	4.2
1970	46.8	53.2		
1966	41.7	58.3		
1964	42.5	57.5		
1959	47.2	52.8		
1955	49.5	50.5		
1951	39.8	52.8	7.4	
1950	46.4	53.6		
1945	38.6	52.0	9.4	

EU referendum estimate

Leave **56%** Remain **44%**

Blackley and Middleton South

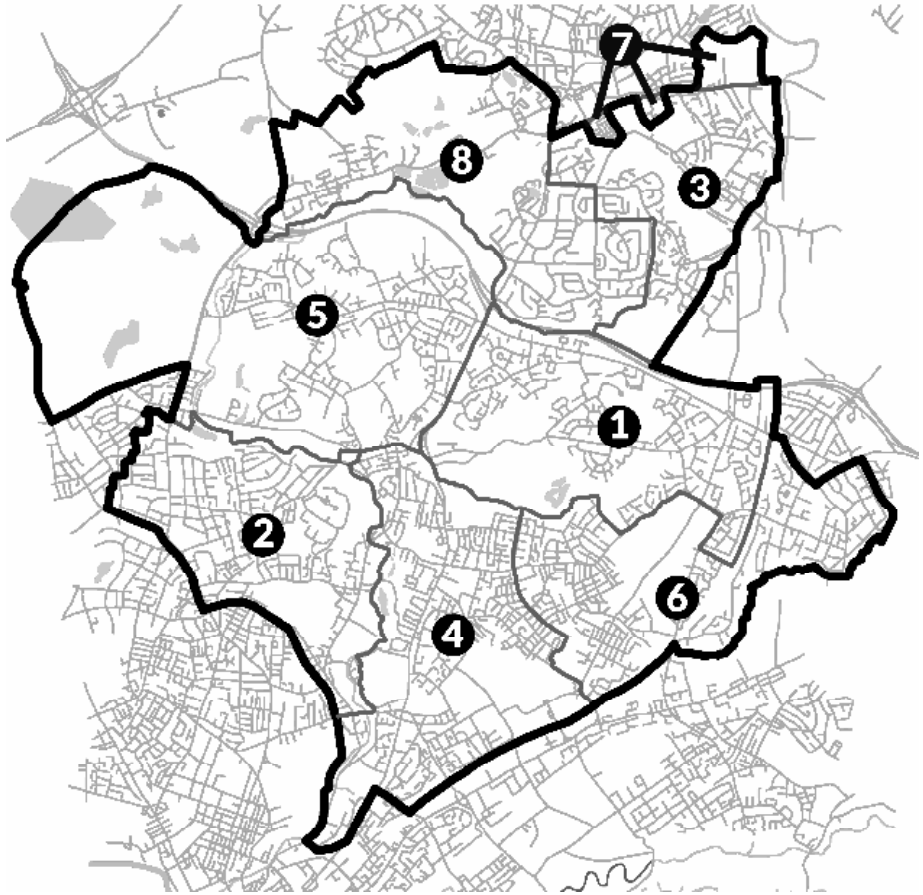

1. Charlestown
2. Crumpsall
3. East Middleton (97%)
4. Harpurhey
5. Higher Blackley
6. Moston
7. North Middleton (0.2%)
8. South Middleton (95%)

2024 election result

Lab	**16,864**	**53.8**	**10,250**	**32.7**
Ref	6,614	21.1		
Grn	3,197	10.2		
Con	3,073	9.8		
LD	1,592	5.1		

Members of Parliament

1997-	Graham Stringer (Lab)
1979-97	Kenneth Eastham (Lab)
1964-79	Paul Rose (Lab)
1951-64	Eric Johnson (Con)
1945-51	Jack Diamond (Lab)

Demographics

owned **48%**	rent pr **23%**	rent pub **29%**
white **63%**	black **14%**	asian **15%**
AB **22%**	C1C2 **26%**	DE **29%**
degree **27%**	unqual **26%**	student **9%**
▼ 35s **49%**	▲ 64s **13%**	

General Election history

	Con	Lab	LD	Oth
2024	9.8	53.8	5.1	31.3
2019	24.6	61.9	4.1	9.5
2017	21.6	70.5	1.8	5.8
2015	15.0	61.9	2.4	20.7
2010	18.3	54.3	14.2	13.2
2005	13.4	62.3	18.7	5.6
2001	14.4	68.9	11.4	5.2
1997	15.3	70.0	11.0	3.7
1992	27.8	60.2	11.3	0.8
1987	28.8	52.4	18.8	
1983	32.6	48.1	19.3	
1979	39.2	50.4	9.6	0.8
74 O	32.5	50.9	14.2	2.4
74 F	33.5	46.8	19.7	
1970	46.8	53.2		
1966	37.1	52.4	10.5	
1964	40.9	43.6	15.6	
1959	47.0	37.7	45.3	
1955	56.0	44.0		
1951	49.0	44.6	6.4	
1950	42.1	42.3	14.5	1.1
1945	33.7	44.7	21.7	

EU referendum estimate

Leave **51%** Remain **49%**

Blackpool North and Fleetwood

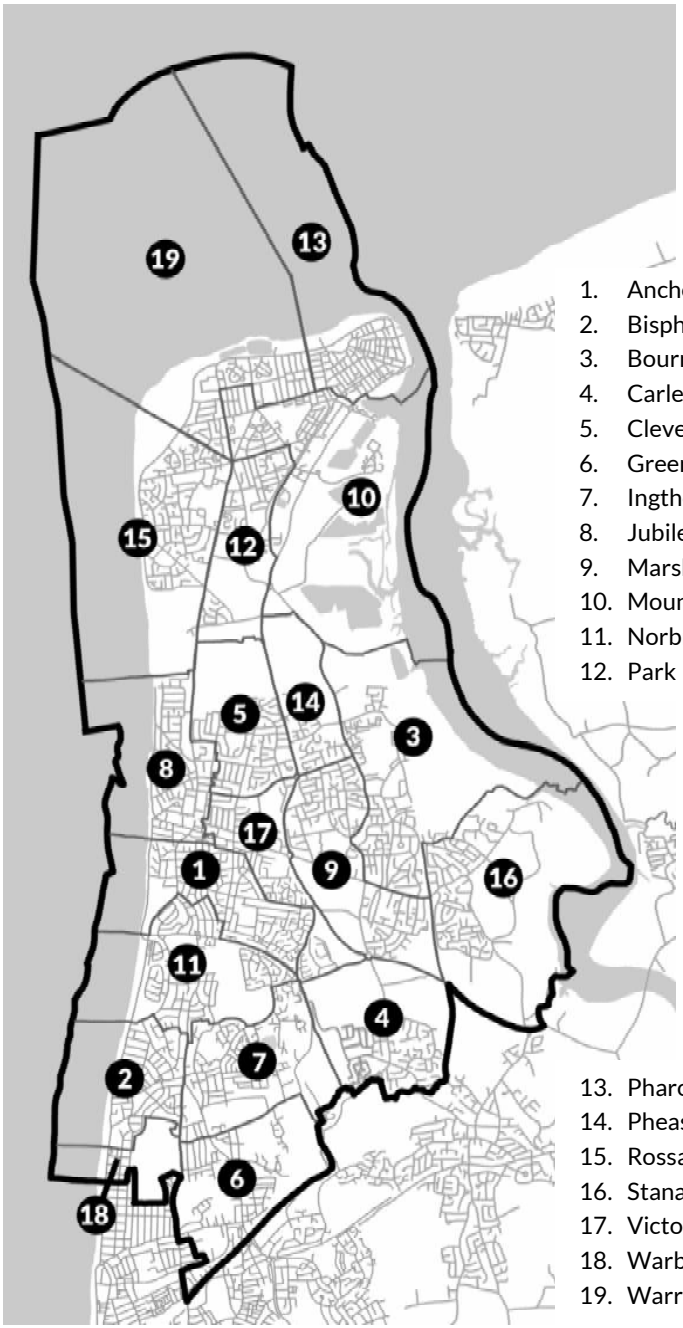

1. Anchorsholme
2. Bispham
3. Bourne
4. Carleton
5. Cleveleys Park
6. Greenlands
7. Ingthorpe
8. Jubilee
9. Marsh Mill
10. Mount
11. Norbreck
12. Park
13. Pharos
14. Pheasant's Wood
15. Rossall
16. Stanah
17. Victoria and Norcross
18. Warbreck (11%)
19. Warren

2024 election result

Lab	**16,744**	**40.0**	**4,647**	**11.1**
Con	12,097	28.9		
Ref	9,913	23.7		
LD	1,318	3.2		
Grn	1,269	3.0		
Loony	174	0.4		
Ind	148	0.4		
SDP	147	0.4		

Members of Parliament

2024-	Lorraine Beavers (Lab)
2010-24	Paul Maynard (Con)
1997-10	Joan Humble (Lab)
1992-97	Harold Elletson (Con)
1962-92	Norman Miscampbell (Con)
1945-62	Sir Toby Low (Con)

Demographics

owned **64%**	rent pr **20%**	rent pub **16%**
white **97%**	black **0.2%**	asian **1.5%**
AB **23%**	C1C2 **27%**	DE **34%**
degree **24%**	unqual **27%**	student **6%**
▼ 35s **41%**	▲ 64s **21%**	

General Election history

	Con	Lab	LD	Oth
2024	28.9	40.0	3.2	27.9
2019	57.6	35.5	3.9	3.0
2017	49.4	44.5	1.8	4.3
2015	44.4	36.0	2.4	17.2
2010	41.8	36.5	13.3	7.9
2005	35.9	47.6	12.8	3.6
2001	37.3	50.8	9.7	2.2
1997	35.5	52.1	8.6	3.7
1992	47.7	41.0	10.6	0.7
1987	48.0	31.0	21.0	
1983	51.1	21.7	25.9	1.3
1979	53.7	30.0	14.2	2.2
74 O	47.3	34.1	18.6	
74 F	55.1	36.3		8.6
1970	32.4	55.3	12.3	
1966	47.1	34.0	18.9	
1964	47.2	25.3	27.5	
1959	57.9	21.6	20.6	
1955	71.2	28.8		
1951	70.2	29.8		
1950	67.4	32.6		
1945	49.3	25.4	22.1	3.2

EU referendum estimate

Leave **67%** Remain **33%**

Blackpool South

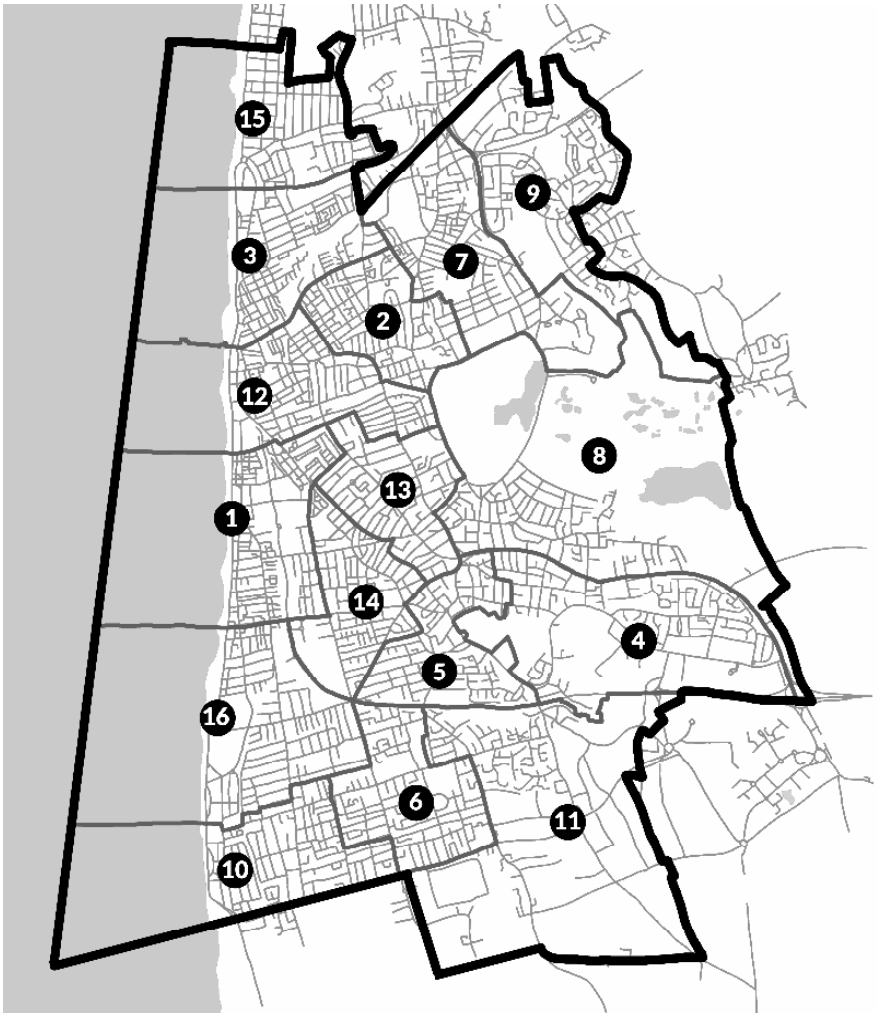

1. Bloomfield
2. Brunswick
3. Claremont
4. Clifton
5. Hawes Side
6. Highfield
7. Layton
8. Marton
9. Park
10. Squires Gate
11. Stanley
12. Talbot
13. Tyldesley
14. Victoria
15. Warbreck (89%)
16. Waterloo

2024 election result

Lab	**16,916**	**48.1**	**6,848**	**19.5**
Ref	10,068	28.6		
Con	5,504	15.6		
Grn	1,207	3.4		
LD	1,041	3.0		
Ind	261	0.7		
ADF	183	0.5		

Members of Parliament

2024-	Chris Webb (Lab)
2019-24	Scott Benton (Con)
1997-19	Gordon Marsden (Lab)
1992-97	Nick Hawkins (Con)
1964-92	Sir Peter Blaker (Con)
1945-64	Roland Robinson (Con)

Demographics

owned **54%**	rent pr **35%**	rent pub **11%**
white **94%**	black **0.6%**	asian **3%**
AB **21%**	C1C2 **29%**	DE **31%**
degree **22%**	unqual **25%**	student **6%**
▼ 35s **41%**	▲ 64s **19%**	

General Election history

	Con	Lab	LD	Oth
2024	15.6	48.1	3.0	33.2
2019	49.6	38.3	3.1	9.9
2017	43.1	50.3	1.8	4.8
2015	33.8	41.8	2.3	22.1
2010	35.8	41.1	14.4	8.7
2005	29.9	50.5	14.5	5.1
2001	33.0	54.3	10.6	2.1
1997	34.4	57.0	8.6	
1992	45.2	41.5	12.9	0.4
1987	48.0	32.1	19.9	
1983	50.6	24.7	24.0	0.7
1979	51.5	30.6	16.7	1.2
74 O	44.9	32.0	23.1	
74 F	45.6	26.6	27.3	0.5
1970	52.8	33.0	14.2	
1966	54.3	45.7		
1964	58.3	41.7		
1959	65.8	34.2		
1955	66.4	33.6		
1951	67.2	32.8		
1950	57.9	30.7	11.4	
1945	56.8	24.2	19.0	

EU referendum estimate

Leave **68%** Remain **32%**

Blaenau Gwent and Rhymney

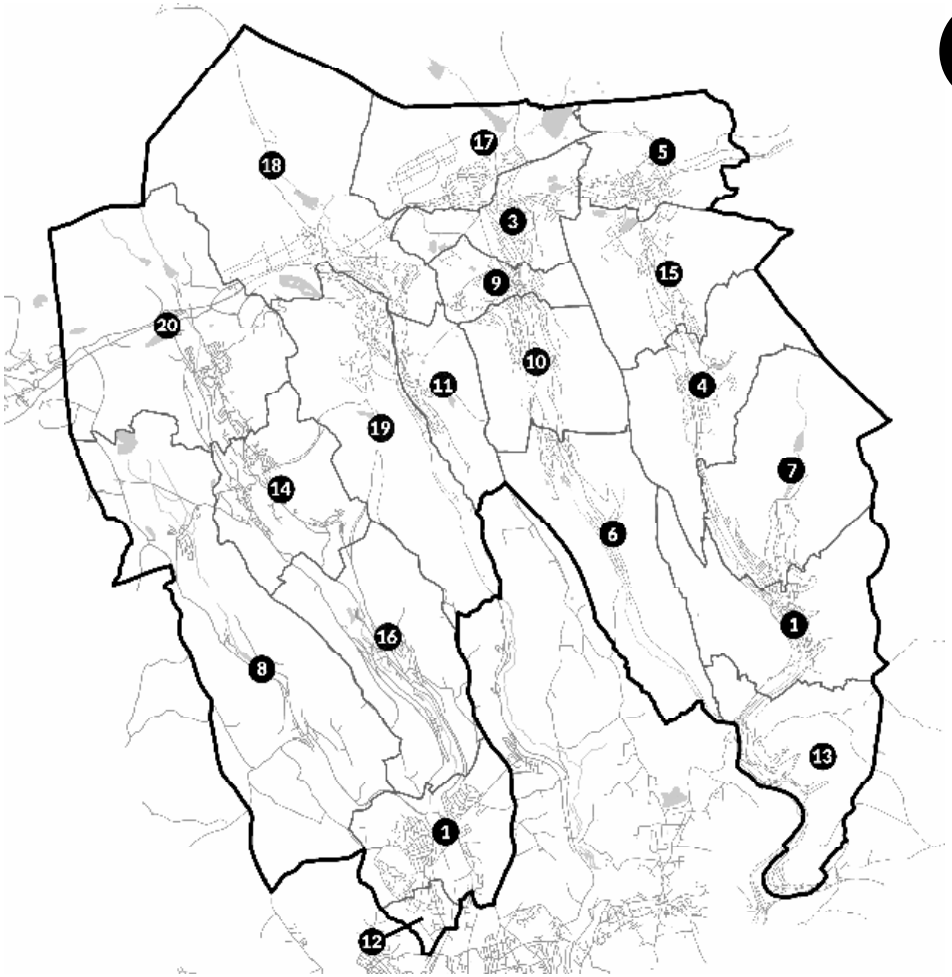

1. Aberbargoed and Bargoed
2. Abertillery and Six Bells
3. Beaufort
4. Blaina
5. Brynmawr
6. Cwm
7. Cwmtillery
8. Darren Valley
9. Ebbw Vale North
10. Ebbw Vale South
11. Georgetown
12. Gilfach
13. Llanhilleth
14. Moriah and Pontlottyn
15. Nantyglo
16. New Tredegar
17. Rassau and Garnlydan
18. Sirhowy
19. Tredegar
20. Twyn Carno

2024 election result

Lab	**16,027**	**53.6**	**12,183**	**40.8**
PC	3,844	12.8		
Con	3,776	12.6		
Ind	2,409	8.1		
Grn	1,719	5.7		
LD	1,268	4.2		
WP	570	1.9		
Comm	309	1.0		

Members of Parliament

2010-	Nick Smith (Lab)
2006-10	Dai Davies (Ind)
2005-06	Peter Law (Ind)
1992-05	Llew Smith (Lab)
1960-92	Michael Foot (Lab)
1929-60	Aneurin Bevan (Lab)

Demographics

owned **60%**	rent pr **16%**	rent pub **24%**
white **98%**	black **0.2%**	asian **0.9%**
AB **20%**	C1C2 **26%**	DE **37%**
degree **21%**	unqual **29%**	student **5%**
▼ 35s **41%**	▲ 64s **20%**	

General Election history

	Con	Lab	LD	PC	Oth
2024	12.6	53.6	4.2	12.8	16.7
2019	14.8	58.0	0.9	26.3	
2017	10.8	58.0	2.0	31.2	
2015	7.0	52.4	10.1	4.1	26.3
2010	3.7	37.0	5.4	6.5	47.4
2005	2.4	32.3	4.3	2.4	58.7
2001	7.5	72.0	9.3	11.2	
1997	6.6	79.5	8.7	5.2	
1992	9.8	79.0	6.4	4.8	
1987	11.5	75.9	8.9	3.7	
1983	11.2	70.0	15.1	3.7	
1979	13.6	69.2	10.7	6.5	
74 O	7.5	74.1	11.1	7.3	
74 F	7.8	69.5	16.8	5.9	
1970	7.1	72.4	14.5	6.0	
1966	14.9	85.1			
1964	16.4	83.6			
1959	19.0	81.0			
1955	20.7	79.3			
1951	19.3	80.7			
1950	19.3	80.7			
1945	19.9	80.1			

EU referendum estimate

Leave **62%** Remain **38%**

Blaydon and Consett

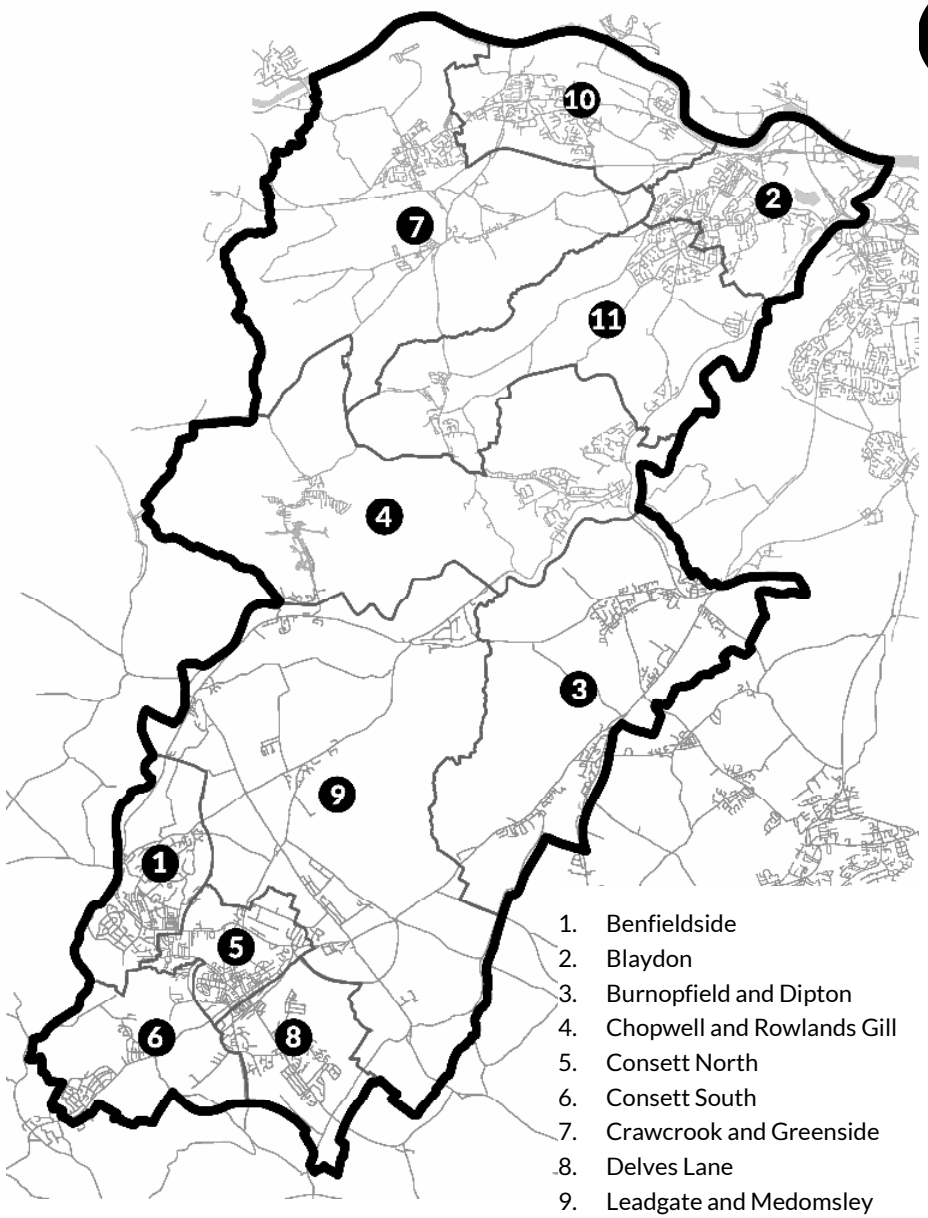

1. Benfieldside
2. Blaydon
3. Burnopfield and Dipton
4. Chopwell and Rowlands Gill
5. Consett North
6. Consett South
7. Crawcrook and Greenside
8. Delves Lane
9. Leadgate and Medomsley
10. Ryton, Crookhill and Stella
11. Winlaton and High Spen

2024 election result

Lab	**21,160**	**50.1**	**+ 6.1**
Ref	10,007	23.7	
Con	6,052	14.3	- 20.6
Grn	2,589	6.1	+ 3.1
LD	2,273	5.4	+ 0.8
SDP	135	0.3	

Members of Parliament

2017-	Liz Twist (Lab)
2005-17	David Anderson (Lab)
1979-05	John McWilliam (Lab)
1956-79	Robert Woof (Lab)
1935-56	William Whiteley (Lab)

Demographics

owned **67%**	rent pr **15%**	rent pub **18%**
white **98%**	black **0.2%**	asian **0.8%**
AB **31%**	C1C2 **27%**	DE **28%**
degree **29%**	unqual **19%**	student **5%**
▼35s **38%**	▲64s **22%**	

General Election history

	Con	Lab	LD	Oth
2024	14.3	50.1	5.4	30.1
2019	31.2	43.3	8.1	17.4
2017	28.1	56.1	9.1	6.7
2015	17.4	49.2	12.2	21.2
2010	15.9	49.6	29.3	5.1
2005	8.0	51.5	37.9	2.6
2001	11.4	54.8	33.8	
1997	13.2	60.0	23.8	3.1
1992	26.7	52.7	20.7	
1987	24.2	50.3	25.5	
1983	29.3	44.4	26.3	
1979	35.0	53.4	11.6	
74 O	24.8	57.3	17.9	
74 F	41.4	58.7		
1970	35.1	64.9		
1966	30.8	69.2		
1964	33.3	66.7		
1959	34.6	65.4		
1955	30.1	69.9		
1951	31.8	68.2		
1950	31.1	68.9		
1945	28.4	71.6		

EU referendum estimate

Leave **56%** Remain **44%**

Blyth and Ashington

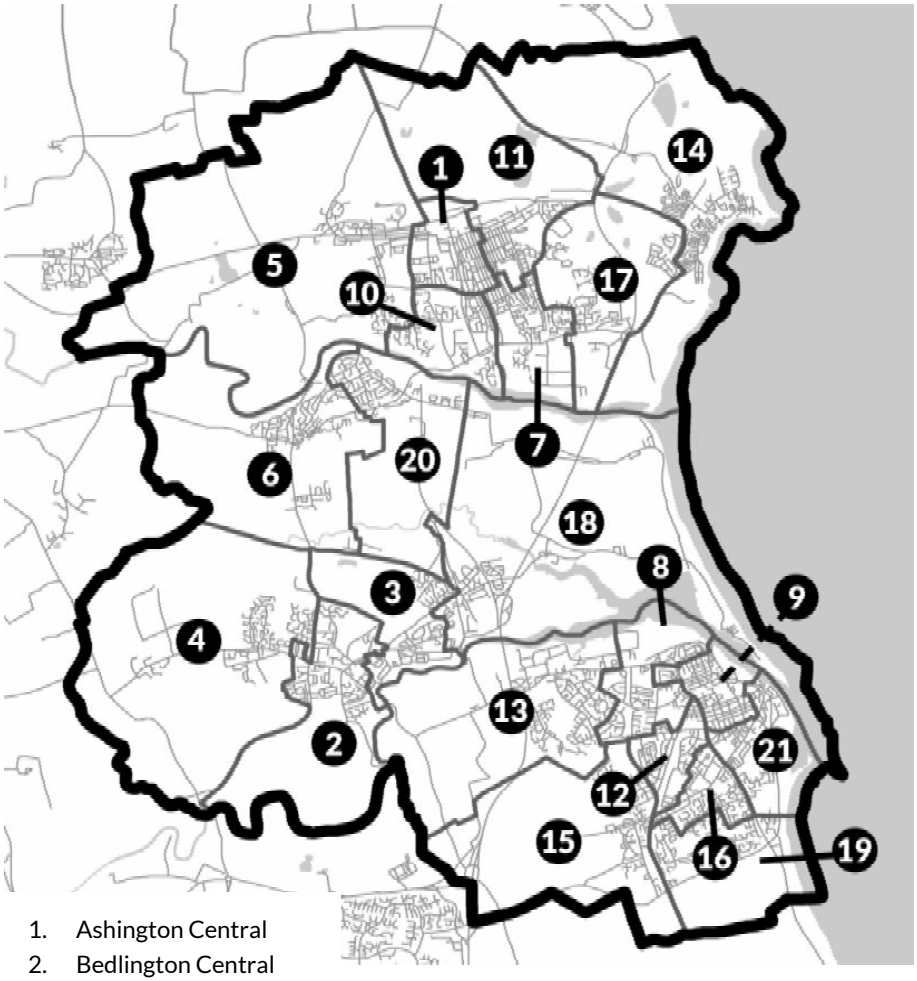

1. Ashington Central
2. Bedlington Central
3. Bedlington East
4. Bedlington West
5. Bothal
6. Choppington
7. College
8. Cowpen
9. Croft
10. Haydon
11. Hirst
12. Isabella
13. Kitty Brewster
14. Newbiggin Central and East
15. Newsham
16. Plessey
17. Seaton with Newbiggin West
18. Sleekburn
19. South Blyth
20. Stakeford
21. Wensleydale

2024 election result

Lab	**20,030**	**49.6**	**9,173**	**22.7**
Ref	10,857	26.9		
Con	6,121	15.2		
Grn	1,960	4.9		
LD	1,433	3.5		

Members of Parliament

2010 -	Ian Lavery (Lab)
1997-10	Denis Murphy (Lab)
1983-97	Jack Thompson (Lab)
1970-83	George Grant (Lab)
1954-70	Will Owen (Lab)
1935-54	Robert Taylor (Lab)

Demographics

owned **60%**	rent pr **18%**	rent pub **23%**
white **98%**	black **0.2%**	asian **1%**
AB **25%**	C1C2 **28%**	DE **31%**
degree **23%**	unqual **22%**	student **5%**
▼ 35s **40%**	▲ 64s **21%**	

General Election history

	Con	Lab	LD	Oth
2024	15.2	49.6	3.5	31.8
2019	40.3	42.3	6.3	11.2
2017	32.7	57.3	4.7	5.2
2015	21.8	50.0	6.2	25.6
2010	17.5	45.9	27.5	9.1
2005	15.0	55.2	26.4	3.4
2001	12.8	57.8	22.8	6.7
1997	13.9	65.5	15.9	4.6
1992	23.6	59.7	15.3	1.4
1987	19.4	57.5	23.1	
1983	22.9	47.0	30.1	
1979	25.7	56.3	18.0	
74 O	22.5	63.8	13.7	
74 F	23.0	56.4	20.6	
1970	26.3	60.4	13.3	
1966	25.6	74.4		
1964	27.3	72.7		
1959	28.1	71.9		
1955	29.4	70.6		
1951	28.1	71.9		
1950	28.5	71.5		
1945	26.8	73.2		

EU referendum estimate

Leave **56%** Remain **44%**

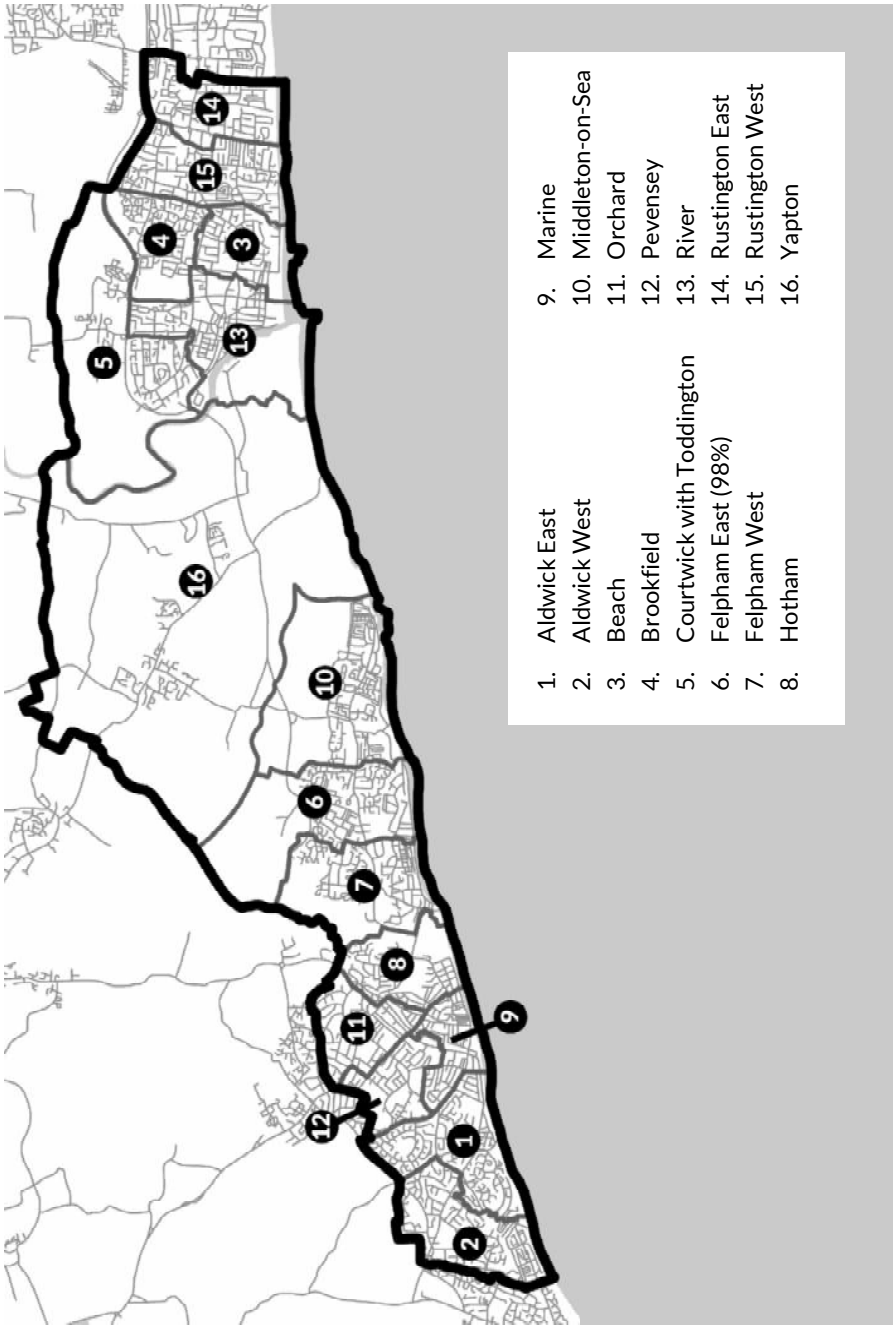

Bognor Regis and Littlehampton

2024 election result

Con	**15,678**	**32.8**	**1,765**	**3.7**
Lab	13,913	29.1		
Ref	10,262	21.5		
LD	5,081	10.6		
Grn	2,185	4.6		
Her	708	1.5		

Members of Parliament

2024-	Alison Griffiths (Con)
1997-24	Nick Gibb (Con)

Demographics

owned **69%**	rent pr **21%**	rent pub **10%**
white **96%**	black **0.6%**	asian **2%**
AB **29%**	C1C2 **31%**	DE **27%**
degree **25%**	unqual **21%**	student **5%**
▼ 35s **36%**	▲ 64s **27%**	

General Election history

	Con	Lab	LD	Oth
2024	32.8	29.1	10.6	27.6
2019	63.5	19.6	11.0	22.1
2017	59.0	24.9	6.5	12.3
2015	51.3	13.8	9.0	34.8
2010	51.4	14.0	23.5	17.6
2005	44.6	25.4	21.9	16.1
2001	45.2	30.7	17.6	19.5
1997	44.2	28.5	24.0	9.5

EU referendum estimate

Leave **64%** Remain **36%**

Bolsover

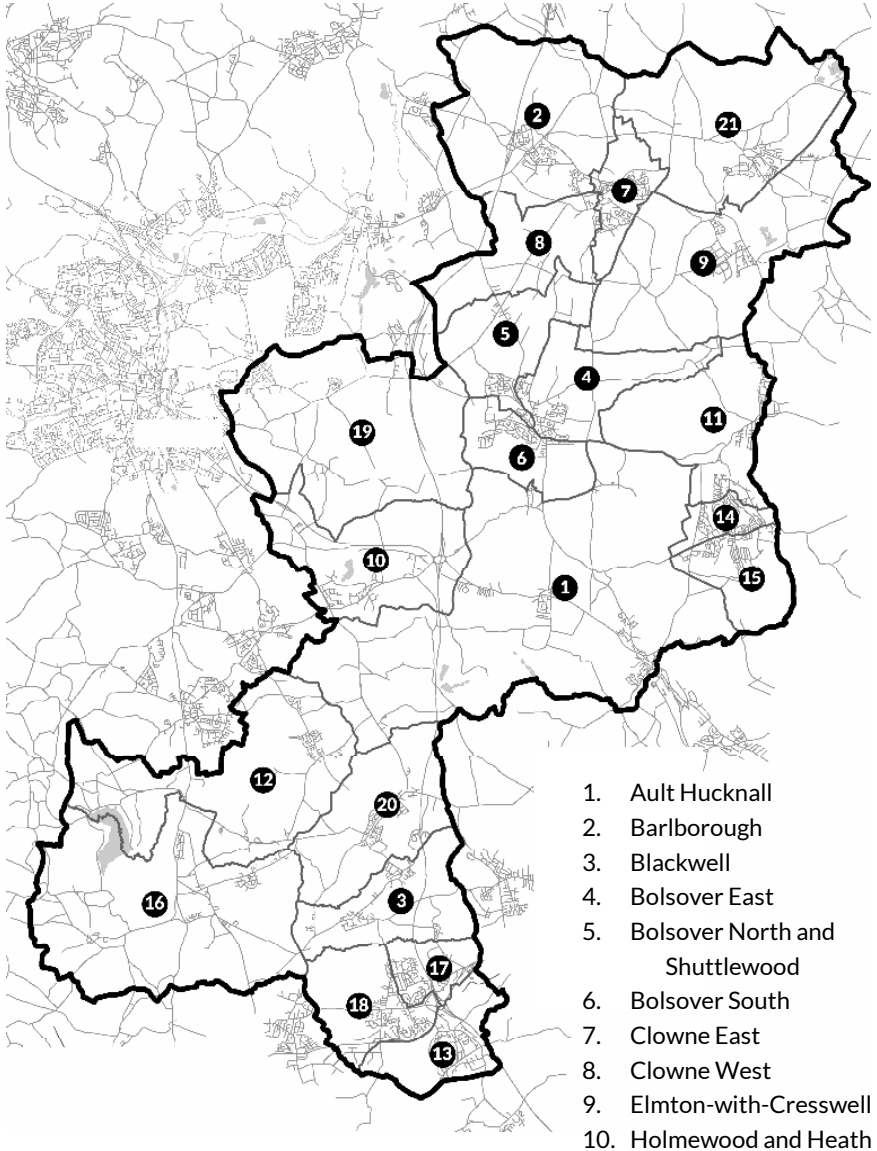

1. Ault Hucknall
2. Barlborough
3. Blackwell
4. Bolsover East
5. Bolsover North and Shuttlewood
6. Bolsover South
7. Clowne East
8. Clowne West
9. Elmton-with-Cresswell
10. Holmewood and Heath
11. Langwith
12. Pilsley and Morton
13. Pinxton

2024 election result

Lab	**17,197**	**40.5**	**6,323**	**14.9**
Con	10,874	25.6		
Ref	9,131	21.5		
Grn	3,754	8.8		
LD	1,478	3.5		

Members of Parliament

2024-	Natalie Fleet (Lab)
2019-24	Mark Fletcher (Con)
1970-19	Dennis Skinner (Lab)
1944-70	Harold Neal (Lab)

Demographics

owned **66%**	rent pr **16%**	rent pub **18%**
white **97%**	black **0.5%**	asian **1%**
AB **25%**	C1C2 **29%**	DE **34%**
degree **22%**	unqual **24%**	student **4%**
▼ 35s **39%**	▲ 64s **21%**	

General Election history

	Con	Lab	LD	Oth
2024	25.6	40.5	3.5	30.3
2019	47.4	35.9	3.8	22.1
2017	40.5	51.9	2.9	12.3
2015	24.5	51.2	3.3	34.8
2010	24.6	50.0	15.5	17.6
2005	17.3	65.2	17.5	16.1
2001	19.5	68.6	11.9	19.5
1997	16.7	74.0	9.3	9.5
1992	25.3	64.5	10.2	1.8
1987	28.3	56.2	15.5	2.8
1983	26.9	56.3	16.8	4.6
1979	24.5	66.6	8.9	4.6
74 O	16.1	70.6	13.4	9.4
74 F	23.5	76.5		12.2
1970	22.5	77.5		10.7
1966	18.4	81.6		3.6
1964	20.7	79.3		7.3
1959	21.8	78.2		6.6
1955	21.1	78.9		
1951	20.1	79.9		
1950	19.4	80.6		
1945	17.9	82.1		

EU referendum estimate

Leave **70%** Remain **30%**

Bolton North East

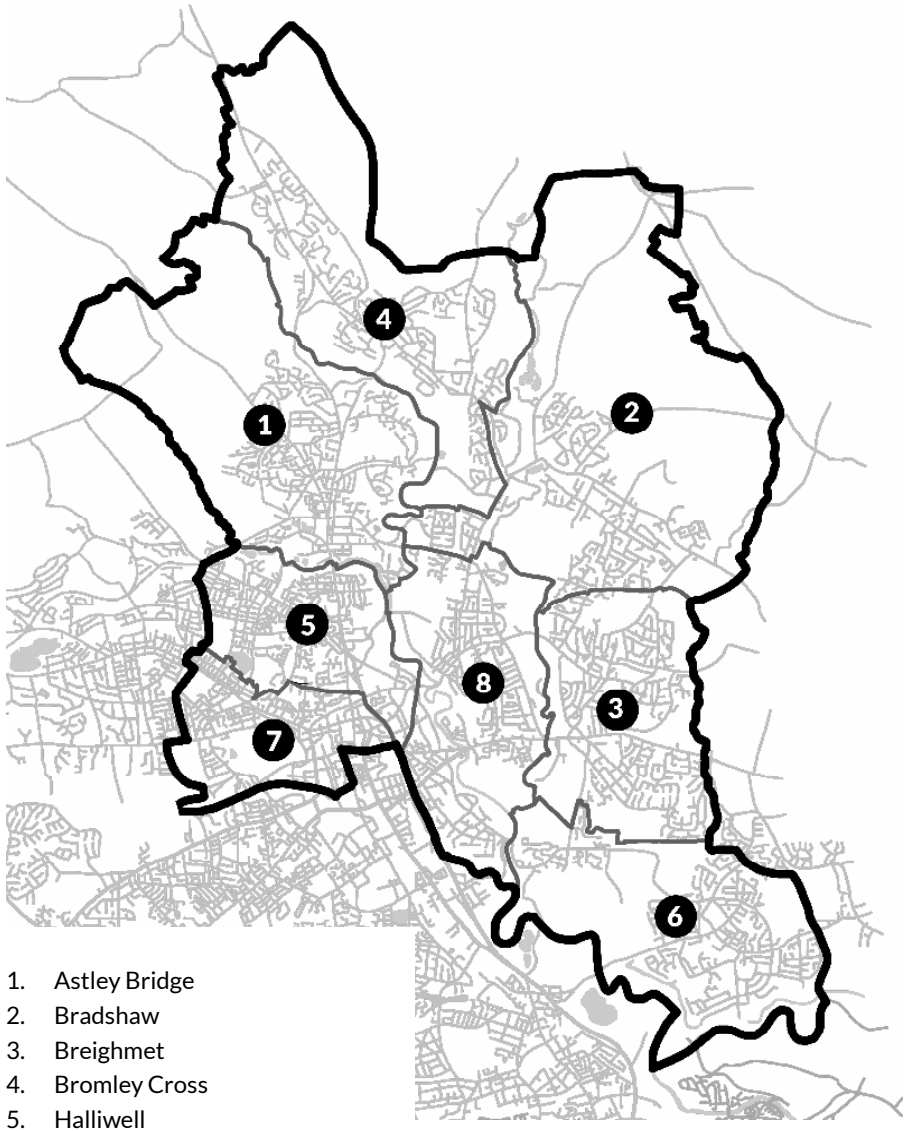

1. Astley Bridge
2. Bradshaw
3. Breighmet
4. Bromley Cross
5. Halliwell
6. Little Lever and Darcy Lever
7. Queen's Park and Central (25%)
8. Tonge with the Haulgh

2024 election result

Lab	**16,166**	**37.3**	**6,653**	**15.4**
Con	9,513	21.9		
Ref	9,428	21.7		
Grn	4,683	10.8		
LD	1,507	3.5		
WP	1,463	3.4		
Ind	345	0.8		

Members of Parliament

2024-	Kirith Entwistle (Lab)
2019-24	Mark Logan (Con/Lab)
1997-19	Sir David Crausby (Lab)
1983-97	Peter Thurnham (Con)
1974-83	David Young (Lab)
1970-74	Laurence Reed (Con)
1964-70	Robert Howarth (Lab)
1960-64	Edwin Taylor (Con)
1951-60	Phillip Bell (Con)
1950-51	Alfred Booth (Lab)

Demographics

owned **60%**	rent pr **18%**	rent pub **22%**
white **76%**	black **17%**	asian **4%**
AB **26%**	C1C2 **27%**	DE **27%**
degree **27%**	unqual **23%**	student **7%**
▼ 35s **44%**	▲ 64s **18%**	

General Election history

	Con	Lab	LD	Oth
2024	21.9	37.3	3.5	36.7
2019	45.4	44.5	4.2	22.1
2017	42.2	50.6	2.9	12.3
2015	32.8	43.0	2.9	34.8
2010	36.5	45.9	13.0	17.6
2005	34.6	45.7	16.4	16.1
2001	32.7	54.3	10.3	19.5
1997	30.4	56.1	9.9	9.5
1992	44.9	44.5	10.3	1.8
1987	44.4	42.7	13.0	2.8
1983	43.2	37.8	18.3	4.6
1979	43.6	47.6	7.8	4.6
74 O	38.0	46.8	12.6	9.4
74 F	37.9	41.3	18.2	12.2
1970	50.5	49.5		10.7
1966	40.8	59.2		3.6
1964	39.5	46.1	14.4	7.3
1959	52.8	47.2		6.6
1955	53.6	46.4		
1951	50.3	49.7		
1950	38.7	45.5	15.8	

EU referendum estimate

Leave **58%** Remain **42%**

Bolton South and Walkden

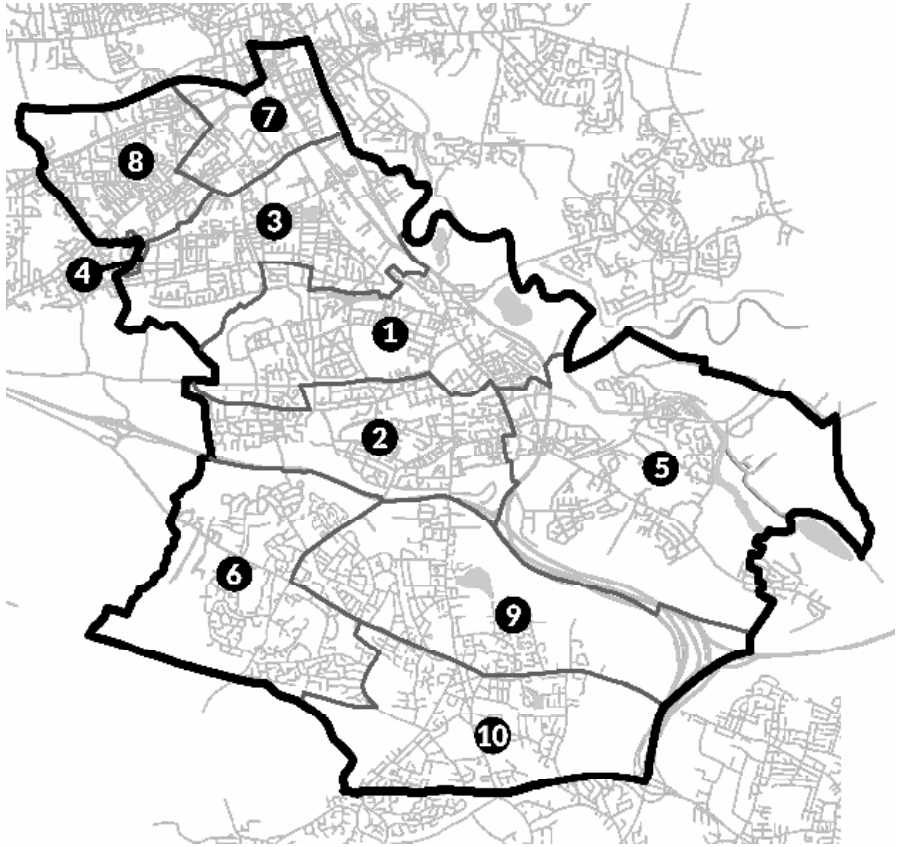

1. Farnworth North
2. Farnworth South
3. Great Lever
4. Hulton (5%)
5. Kearsley
6. Little Hulton
7. Queen's Park and Central (75%)
8. Rumworth (98%)
9. Walkden North
10. Walkden South

2024 election result

Lab	**15,093**	**40.9**	**6,743**	**18.3**
Ref	8,350	22.6		
WP	4,673	12.7		
Con	4,170	11.3		
Grn	2,827	7.7		
LD	1,384	3.7		
Ind	433	1.2		

Members of Parliament

2010-	Yasmin Qureshi (Lab)
1997-10	Dr Brian Iddon (Lab)
1983-97	David Young (Lab)
1970-83	John Roper (Lab)
1952-70	Ernest Thornton (Lab)
1938-52	George Tomlinson (Lab)

Demographics

owned **51%**	rent pr **21%**	rent pub **28%**
white **65%**	black **6%**	asian **24%**
AB **21%**	C1C2 **25%**	DE **30%**
degree **24%**	unqual **26%**	student **9%**
▼ 35s **51%**	▲ 64s **13%**	

General Election history

	Con	Lab	LD	Oth
2024	11.3	40.9	3.7	44.2
2019	34.3	53.0	3.5	22.1
2017	29.7	60.7	1.8	12.3
2015	20.3	50.5	2.6	34.8
2010	25.6	47.4	15.9	17.6
2005	20.4	56.9	19.0	16.1
2001	24.2	61.9	11.5	19.5
1997	19.7	68.9	8.8	9.5
1992	28.7	54.3	10.6	1.8
1987	31.2	54.3	14.5	2.8
1983	30.7	48.3	20.5	4.6
1979	35.6	50.1	14.4	4.6
74 O	25.6	53.5	21.0	9.4
74 F	27.4	49.7	22.9	12.2
1970	41.5	58.5		10.7
1966	33.8	66.2		3.6
1964	37.9	62.1		7.3
1959	41.4	58.6		6.6
1955	42.3	57.7		
1951	40.8	59.2		
1950	31.8	56.6	11.6	
1945	33.9	66.1		

EU referendum estimate

Leave **63%** Remain **37%**

Bolton West

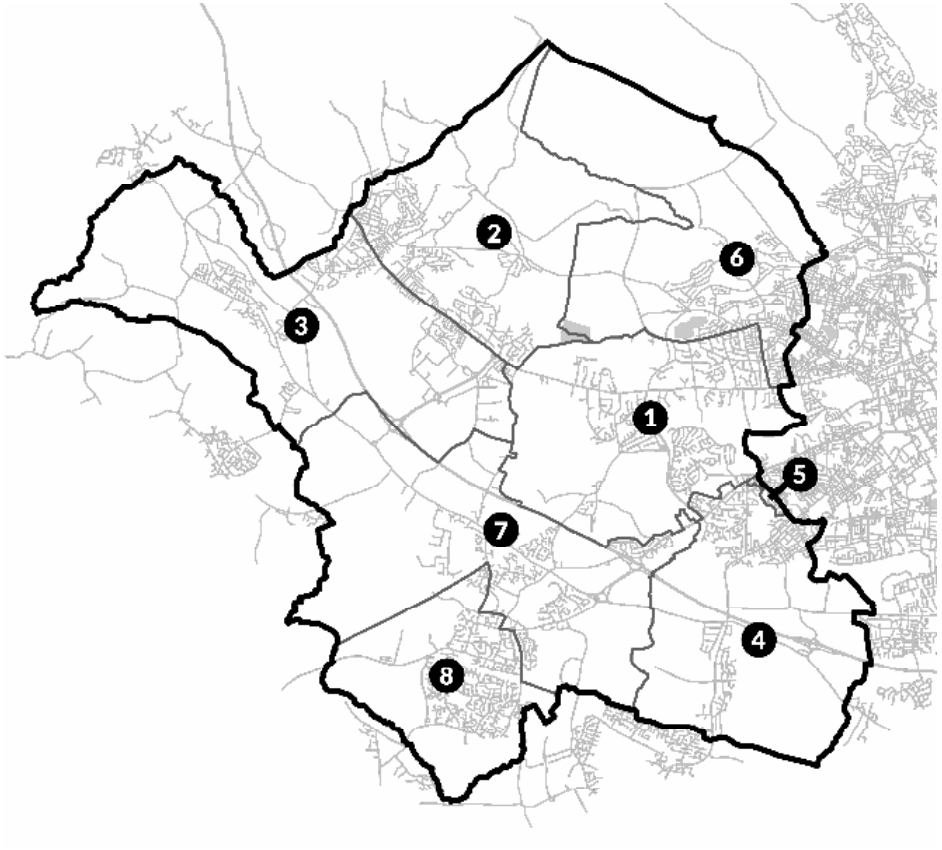

1. Heaton, Lostock and Chew Moor
2. Horwich North
3. Horwich South and Blackrod
4. Hulton (95%)
5. Rumworth (2%)
6. Smithills
7. Westhoughton North and Hunger Hill
8. Westhoughton South

2024 election result

Lab	**17.363**	**38.9**	**4,945**	**11.1**
Con	12,418	27.8		
Ref	8,517	19.1		
Grn	4,132	9.3		
LD	1,966	4.4		
E Dem	202	0.5		

Members of Parliament

2024-	Phil Brickell (Lab)
2015-24	Chris Green (Con)
2010-15	Julie Hilling (Lab)
1997-10	Ruth Kelly (Lab)
1983-97	Tom Sackville (Con)
1974-83	Ann Taylor (Lab)
1970-74	Robert Redmond (Con)
1964-70	Gordon Oakes (Lab)
1951-64	Arthur Holt (L)
1950-51	John Lewis (Lab)

Demographics

owned **72%**	rent pr **15%**	rent pub **13%**
white **83%**	black **2%**	asian **12%**
AB **35%**	C1C2 **28%**	DE **23%**
degree **33%**	unqual **18%**	student **6%**
▼ 35s **40%**	▲ 64s **20%**	

General Election history

	Con	Lab	LD	Oth
2024	27.8	38.9	4.4	28.9
2019	55.3	37.3	5.5	22.1
2017	47.9	46.1	2.9	12.3
2015	40.6	39.0	4.0	34.8
2010	38.3	38.5	17.2	17.6
2005	37.4	42.5	17.9	16.1
2001	33.6	47.0	18.4	19.5
1997	35.1	49.5	10.8	9.5
1992	44.4	42.6	12.6	1.8
1987	44.3	36.1	19.6	2.8
1983	45.1	31.5	23.4	4.6
1979	43.3	44.8	11.0	4.6
74 O	41.0	43.3	13.1	9.4
74 F	40.6	39.1	20.3	12.2
1970	51.7	48.3		10.7
1966	37.7	50.6	11.7	3.6
1964	33.7	41.2	25.1	7.3
1959		45.4	54.6	6.6
1955		44.6	55.4	
1951		47.2	52.8	
1950	34.9	44.6	20.5	

EU referendum estimate

Leave **56%** Remain **44%**

Bootle

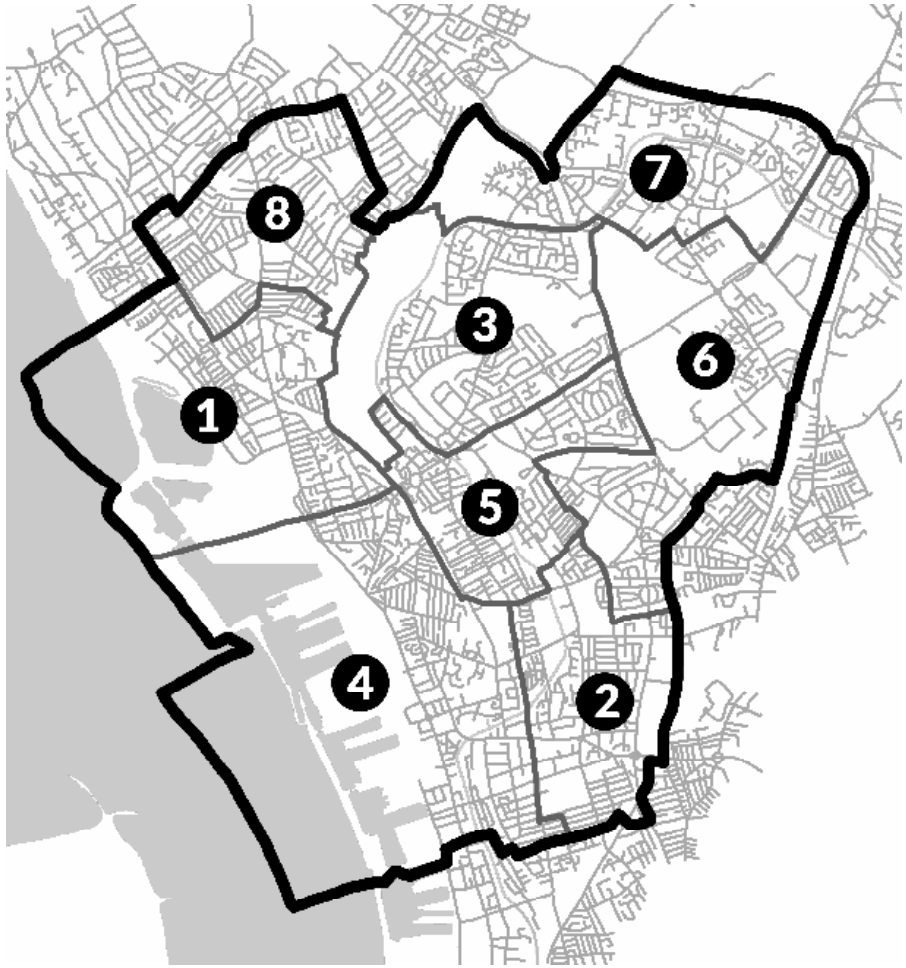

1. Church
2. Derby
3. Ford
4. Linacre
5. Litherland
6. Netherton and Orrell
7. St Oswald
8. Victoria

2024 election result

Lab	**26,729**	**68.7**	**21,983**	**56.5**
Ref	4,746	12.2		
Grn	3,904	10.0		
Con	1,674	4.3		
LD	1,301	3.3		
WP	526	1.4		

Members of Parliament

2015-	Peter Dowd (Lab)
1990-15	Joe Benton (Lab)
1990	Michael Carr (Lab)
1979-90	Allan Roberts (Lab)
1955-79	Simon Mahon (Lab)
1945-55	John Kinley (Lab)

Demographics

owned **53%**	rent pr **20%**	rent pub **27%**
white **95%**	black **0.7%**	asian **2%**
AB **24%**	C1C2 **29%**	DE **29%**
degree **24%**	unqual **24%**	student **6%**
▼ 35s **42%**	▲ 64s **17%**	

General Election history

	Con	Lab	LD	Oth
2024	4.3	68.7	3.3	23.6
2019	9.2	79.4	3.7	7.7
2017	12.0	84.0	1.7	2.2
2015	8.1	74.5	2.2	15.3
2010	8.9	66.5	15.1	9.5
2005	6.2	75.5	11.7	6.7
2001	8.0	77.6	8.5	5.9
1997	8.5	82.9	5.7	2.9
1992	16.0	74.6	6.6	2.8
1987	20.1	66.9	13.0	
1983	23.6	53.0	23.4	
1979	26.6	61.0	10.3	2.1
74 O	24.9	64.0	9.9	1.2
74 F	26.6	58.6	13.5	1.3
1970	36.4	63.6		
1966	33.6	60.4		6.0
1964	38.0	62.0		
1959	46.3	53.7		
1955	48.0	52.0		
1951	44.7	52.7		2.7
1950	44.9	52.8		2.3
1945	41.4	58.6		

EU referendum estimate

Leave **55%** Remain **45%**

Boston and Skegness

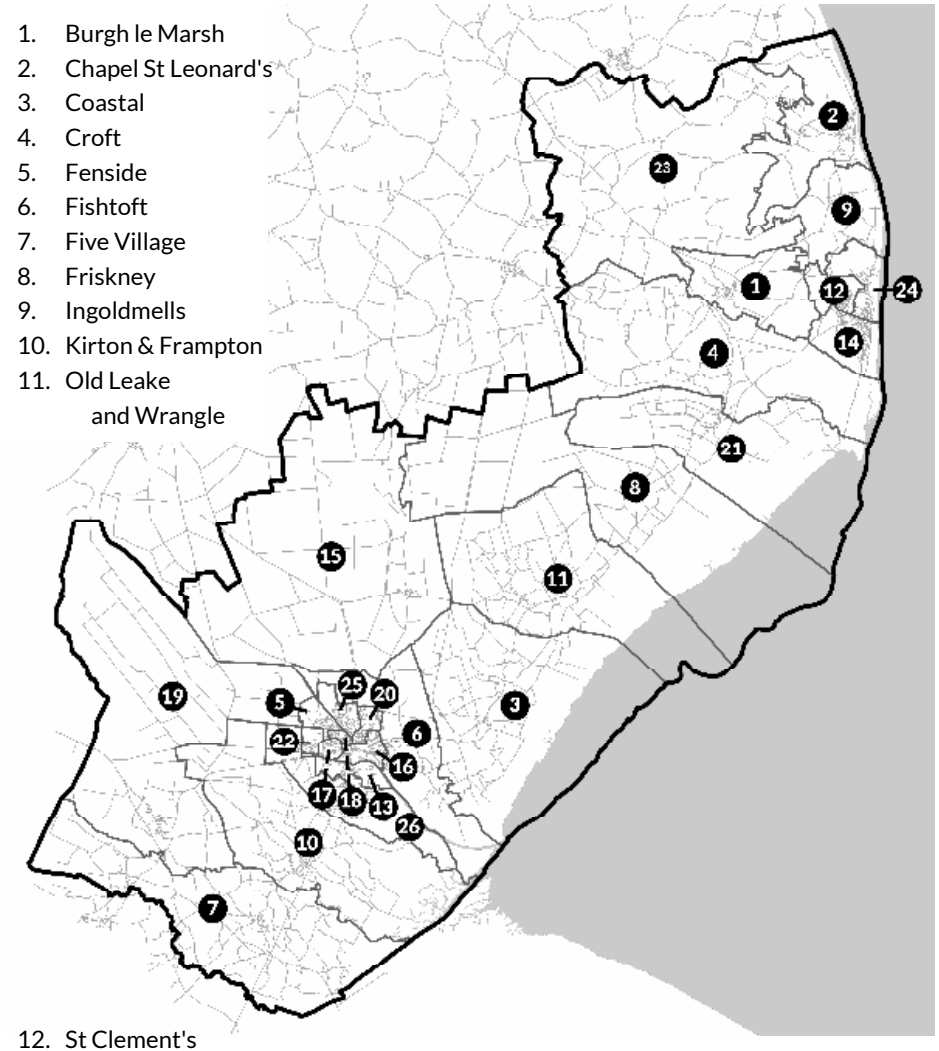

1. Burgh le Marsh
2. Chapel St Leonard's
3. Coastal
4. Croft
5. Fenside
6. Fishtoft
7. Five Village
8. Friskney
9. Ingoldmells
10. Kirton & Frampton
11. Old Leake and Wrangle
12. St Clement's
13. St Thomas's
14. Scarborough & Seacroft
15. Sibsey & Stickney
16. Skirbeck
17. Staniland
18. Station
19. Swineshead & Holland Fen
20. Trinity
21. West
22. Wainfleet,
23. Willoughby with Sloothby
24. Winthorpe
25. Witham
26. Wyberton

2024 election result

Ref	**15,520**	**38.4**	**2,010**	**5.0**
Con	13,510	33.4		
Lab	7,629	18.9		
Grn	1,506	3.7		
LD	1,375	3.4		
E Dem	518	1.3		
Blue	397	1.0		

Members of Parliament

2024-	Richard Tice (Ref)
2015-24	Matt Warman (Con)
2001-15	Mark Simmonds (Con)
1997-01	Sir Richard Body (Con)

Demographics

owned **61%**	rent pr **20%**	rent pub **27%**
white **96%**	black **0.5%**	asian **2%**
AB **21%**	C1C2 **28%**	DE **37%**
degree **18%**	unqual **29%**	student **4%**
▼ 35s **37%**	▲ 64s **24%**	

General Election history

	Con	Lab	LD	Ref	Oth
2024	33.4	18.9	3.4	38.4	6.0
2019	76.7	15.2	4.7		3.4
2017	63.6	25.0	1.8		9.7
2015	43.8	16.5	2.3		47.3
2010	49.4	20.6	14.8		15.2
2005	46.2	32.1	8.7		13.0
2001	42.9	41.6	12.4		3.1
1997	42.4	41.0	16.6		

EU referendum estimate

Leave **75%** Remain **25%**

Bournemouth East

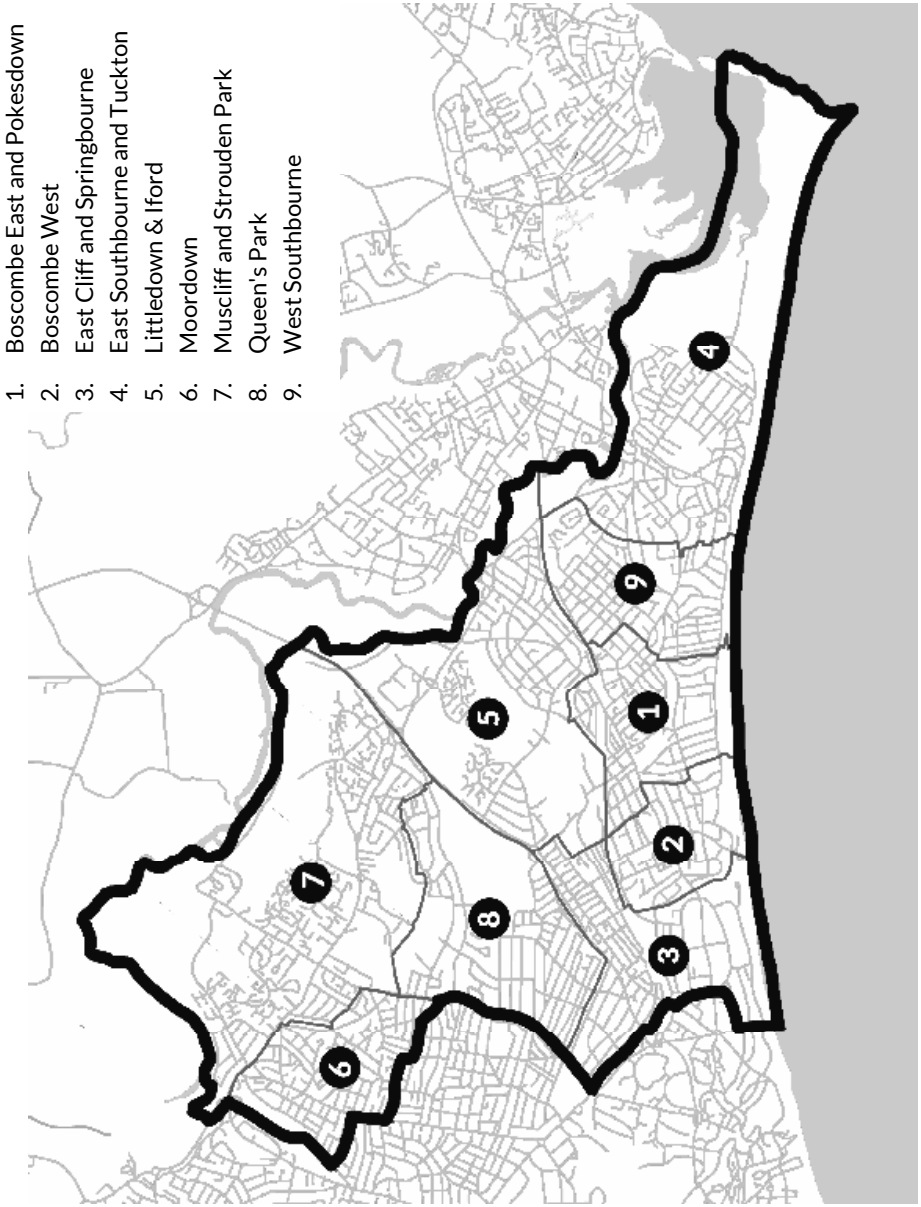

2024 election result

Lab	**18,316**	**40.8**	**8,806**	**17.9**
Con	12,837	28.6		
Ref	6,268	14.0		
LD	3,082	6.9		
Grn	2,790	6.2		
Ind	1,529	3.4		
SDP	88	0.2		

Members of Parliament

2024-	Tom Hayes (Lab)
2005-24	Tobias Ellwood (Con)
1977-05	David Atkinson (Con)
1959-77	John Cordle (Con)
1952-59	Nigel Nicolson (Con)
1950-52	Brendan Bracken (Con)

Demographics

owned **58%**	rent pr **33%**	rent pub **9%**
white **88%**	black **1.5%**	asian **5%**
AB **34%**	C1C2 **29%**	DE **23%**
degree **35%**	unqual **15%**	student **8%**
▼ 35s **41%**	▲ 64s **18%**	

General Election history

	Con	Lab	LD	Oth
2024	28.6	40.8	6.9	23.8
2019	50.6	32.7	11.0	5.7
2017	51.9	35.6	6.5	6.0
2015	49.0	16.6	8.4	25.9
2010	48.4	13.3	30.9	7.5
2005	45.0	19.1	31.1	4.8
2001	43.3	19.9	33.7	3.1
1997	41.4	21.2	31.4	6.0
1992	56.4	13.8	29.3	0.6
1987	58.3	11.1	30.6	
1983	53.5	8.5	29.2	8.8
1979	62.6	18.3	16.4	2.7
74 O	51.8	21.0	25.2	2.1
74 F	50.2	16.7	29.3	3.9
1970	62.4	21.2	16.4	
1966	56.0	26.1	18.0	
1964	56.4	22.0	21.7	
1959	62.3	19.8	17.9	
1955	65.5	23.4	11.1	
1951	63.3	25.1	11.6	
1950	58.8	27.2	14.0	

EU referendum estimate

Leave **54%** Remain **46%**

Bournemouth West

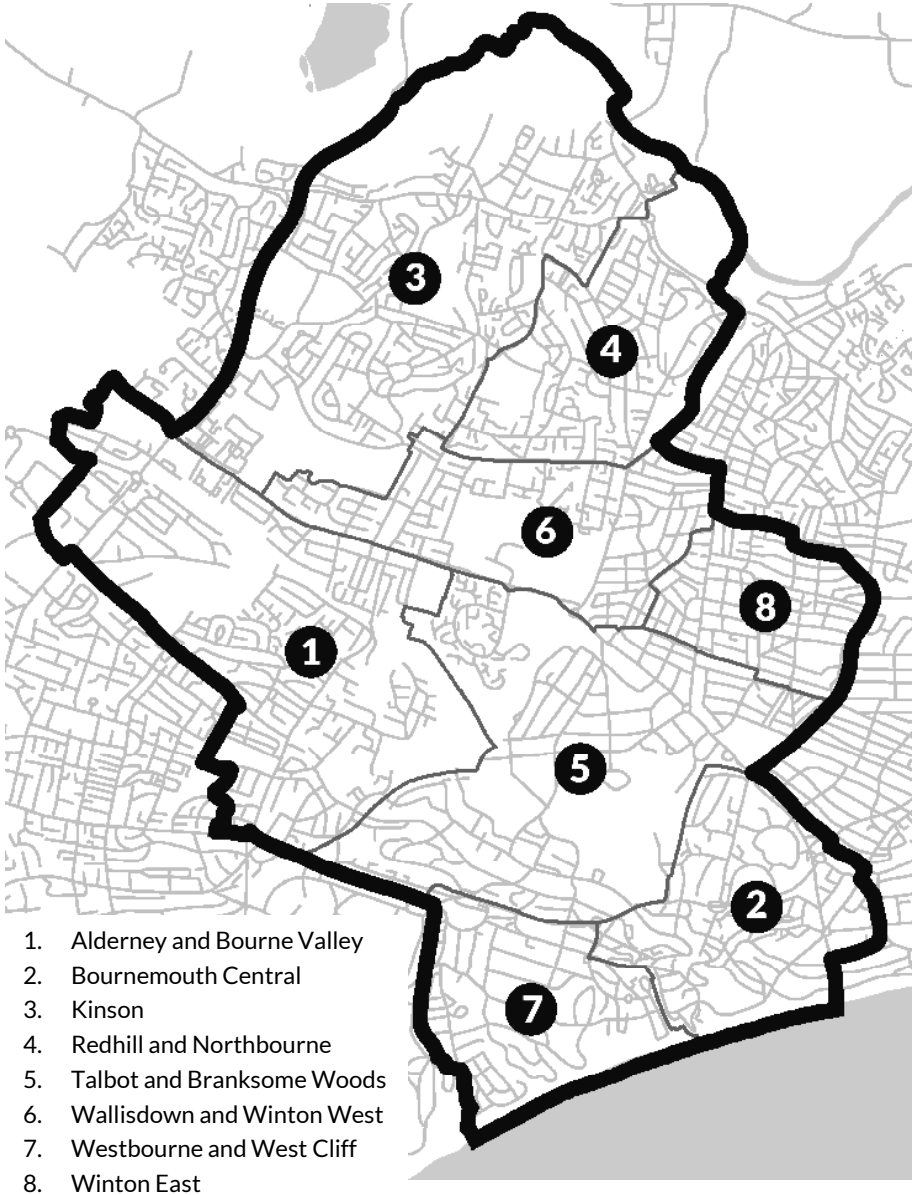

1. Alderney and Bourne Valley
2. Bournemouth Central
3. Kinson
4. Redhill and Northbourne
5. Talbot and Branksome Woods
6. Wallisdown and Winton West
7. Westbourne and West Cliff
8. Winton East

2024 election result

Lab	**14,365**	**36.4**	**3,224**	**8.1**
Con	11,141	28.3		
Ref	6,647	16.9		
LD	4,311	10.9		
Grn	2,614	6.6		
CPA	201	0.5		
SDP	139	0.4		

Members of Parliament

2024-	Jessica Toale (Lab)
2010-24	Conor Burns (Con)
1983-10	Sir John Butterfill (Con)
1954-83	John Eden (Con)
1950-54	Robert Gascoyne-Cecil (Con)
1945-50	Brendan Bracken (Con)
1940-45	Leonard Lyle (Con)

Demographics

owned **56%**	rent pr **32%**	rent pub **13%**
white **89%**	black **1.5%**	asian **4%**
AB **28%**	C1C2 **27%**	DE **23%**
degree **31%**	unqual **16%**	student **16%**
▼ 35s **47%**	▲ 64s **18%**	

General Election history

	Con	Lab	LD	Oth
2024	28.3	36.4	10.9	24.4
2019	53.4	31.3	10.7	4.6
2017	53.5	36.2	6.6	3.7
2015	48.2	17.7	7.9	26.1
2010	45.1	14.8	31.7	8.3
2005	41.4	23.1	29.6	5.9
2001	42.8	28.8	25.2	3.2
1997	41.7	24.6	27.8	6.1
1992	52.7	16.7	30.2	0.4
1987	55.2	12.8	32.0	
1983	56.9	12.5	30.3	0.3
1979	59.8	21.4	17.8	1.0
74 O	50.7	25.1	24.2	
74 F	50.8	21.8	27.4	
1970	56.2	27.6	16.2	
1966	50.0	31.7	18.2	
1964	50.4	27.0	22.6	
1959	67.8	32.2		
1955	67.8	32.2		
1951	65.5	34.5		
1950	53.6	29.1	17.3	
1945	46.9	33.7	19.5	

EU referendum estimate

Leave **58%** Remain **42%**

Bracknell

1. Binfield North and Warfield West (68%)
2. Binfield South and Jennet's Park (40%)
3. Bullbrook
4. Crowthorne
5. Easthampstead and Wildridings
6. Great Hollands
7. Hanworth
8. Harmans Water and Crown Wood
9. Owlsmoor and College Town
10. Priestwood and Garth
11. Sandhurst
12. Swinley Forest (64%)
13. Town Centre and the Parks
14. Whitegrave (84%)

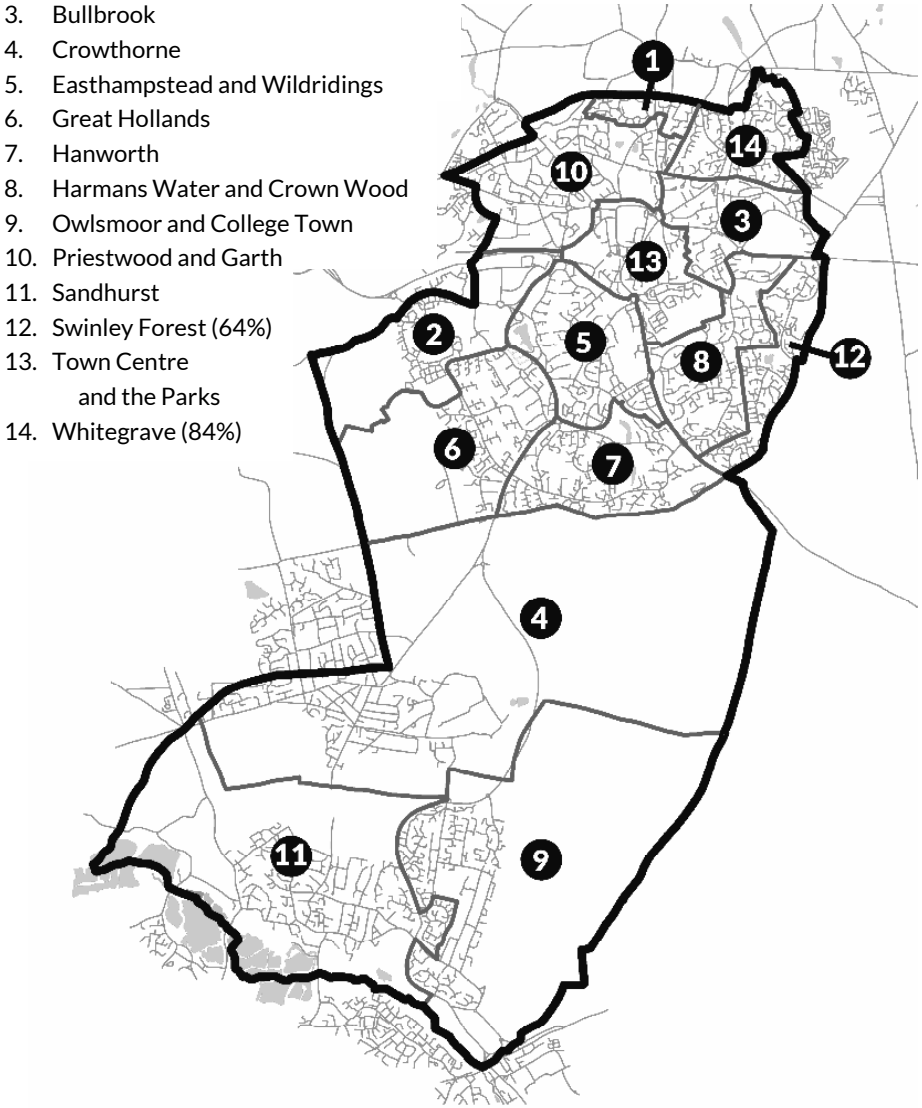

2024 election result

Lab	**14,783**	**33.7**	**784**	**1.8**
Con	13,999	31.9		
Ref	7,445	17.0		
LD	4,768	10.9		
Grn	2,166	4.9		
Ind	480	1.1		
Her	196	0.4		

Members of Parliament

2024-	Peter Swallow (Lab)
2019-24	James Sunderland (Con)
2010-19	Dr Phillip Lee (Con/LD)
1983-10	Andrew Mackay (Con)

Demographics

owned **66%**	rent pr **16%**	rent pub **18%**
white **86%**	black **3%**	asian **7%**
AB **40%**	C1C2 **29%**	DE **20%**
degree **34%**	unqual **14%**	student **5%**
▼ 35s **44%**	▲ 64s **14%**	

General Election history

	Con	Lab	LD	Oth
2024	31.9	33.7	10.9	23.4
2019	58.7	22.2	14.3	4.8
2017	58.8	30.2	7.5	3.5
2015	55.8	16.9	7.5	19.8
2010	52.4	16.8	22.3	8.5
2005	49.7	26.2	19.8	4.4
2001	46.6	33.0	17.1	3.3
1997	47.4	29.8	15.4	7.5
1992	56.8	13.3	29.9	
1987	60.3	14.3	25.4	
1983	59.7	19.7	20.7	

EU referendum estimate

Leave **53%** Remain **47%**

Bradford East

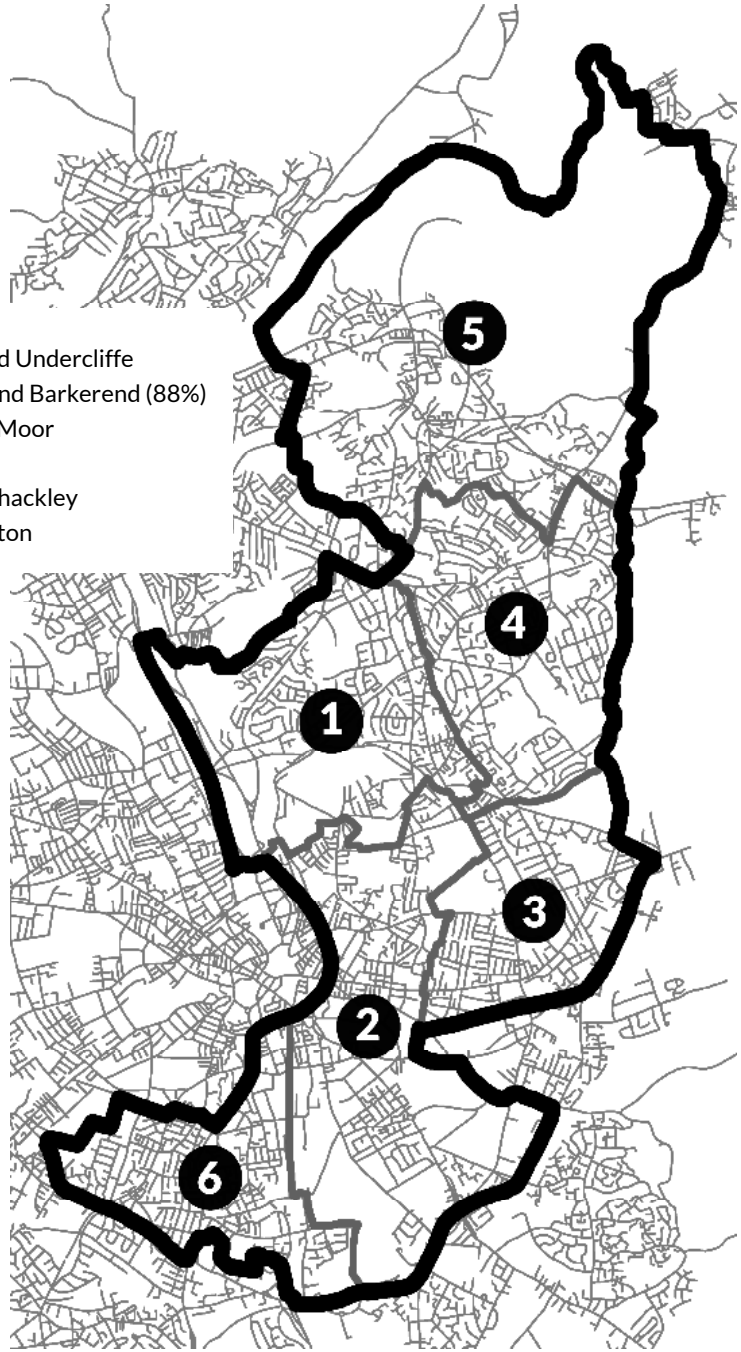

1. Bolton and Undercliffe
2. Bowling and Barkerend (88%)
3. Bradford Moor
4. Eccleshill
5. Idle and Thackley
6. Little Horton

2024 election result

Lab	**14,098**	**37.9**	**6,189**	**16.6**
Ind	7,909	21.3		
Ref	4,952	13.3		
Con	3,450	9.3		
Grn	2,571	6.9		
LD	1,910	5.1		
Ind	817	2.2		
Yorks	761	2.0		
Ind	683	1.8		
SDP	65	0.2		

Members of Parliament

2015-	Imran Hussain (Lab)
2010-15	David Ward (LD)
1990-10	Terry Rooney (Lab)
1987-90	Pat Wall (Lab)
1983-87	Geoffrey Lawlor (Con)
1964-83	Ben Ford (Lab)
1950- 64	William Taylor (Con)
1945-50	Muriel Nichol (Lab)

Demographics

owned **56%**	rent pr **25%**	rent pub **19%**
white **46%**	black **3%**	asian **46%**
AB **19%**	C1C2 **24%**	DE **28%**
degree **22%**	unqual **29%**	student **10%**
▼ 35s **53%**	▲ 64s **11%**	

General Election history

	Con	Lab	LD	Oth
2024	9.3	37.9	5.1	47.7
2019	21.9	63.0	7.5	22.1
2017	20.4	65.4	1.8	12.3
2015	11.3	46.6	29.5	34.8
2010	26.8	32.8	33.7	17.6
2005	16.2	42.5	32.3	16.1
2001	24.1	49.7	19.8	19.5
1997	25.6	56.1	14.5	9.5
1992	32.2	47.8	18.7	1.8
1987	39.5	42.8	17.7	2.8
1983	34.3	30.9	25.5	4.6
1979	35.7	50.9	11.8	4.6
74 O	30.6	49.1	20.4	9.4
74 F	30.5	43.3		12.2
1970	47.9	52.1		10.7
1966	44.7	55.4		3.6
1964	40.2	43.6		7.3
1959	53.1	46.9		6.6
1955	50.1	49.9		
1951	54.3	45.7		
1950	45.7	41.0	13.3	
1945	36.2	43.6	20.1	

EU referendum estimate

Leave **58%** Remain **42%**

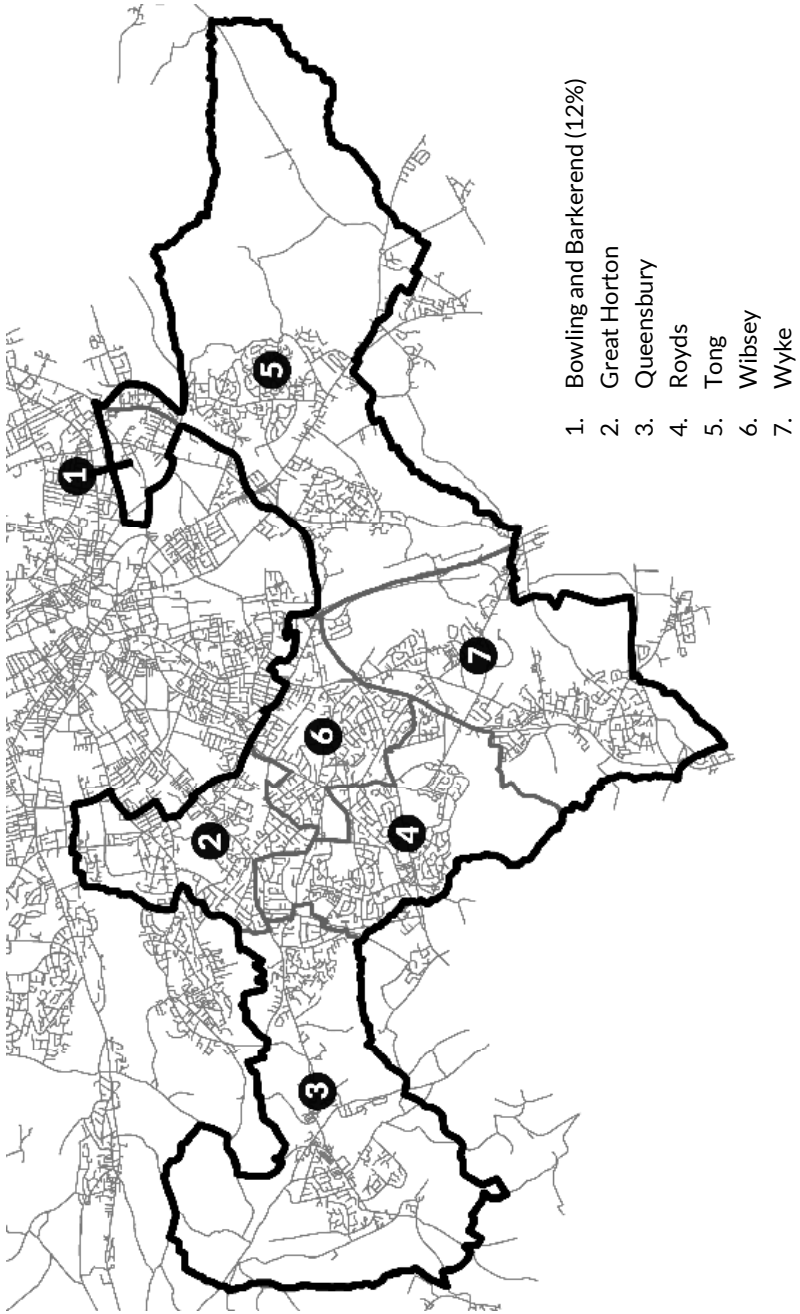

Bradford South

2024 election result

Lab	**11,833**	**35.8**	**4,392**	**13.3**
Ref	7,441	22.5		
Con	4,853	14.7		
Grn	3,366	10.2		
Ind	3,345	10.1		
LD	954	2.9		
WP	513	1.6		
Yorks	489	1.5		
E Dem	248	0.8		

Members of Parliament

2015-	Judith Cummins (Lab)
1994-15	Gerry Sutcliffe (Lab)
1987-94	Bob Cryer (Lab)
1970-87	Tom Torney (Lab)
1949-70	George Craddock (Lab)
1945-49	Meredith Titterington (Lab)

Demographics

owned **60%**	rent pr **23%**	rent pub **17%**
white **70%**	black **2.5%**	asian **22%**
AB **22%**	C1C2 **27%**	DE **30%**
degree **23%**	unqual **26%**	student **8%**
▼ 35s **48%**	▲ 64s **14%**	

General Election history

	Con	Lab	LD	Oth
2024	14.7	35.8	2.9	46.7
2019	40.4	46.3	3.8	9.6
2017	38.2	54.5	1.3	6.1
2015	26.3	43.4	2.9	27.4
2010	29.1	41.3	18.3	11.3
2005	24.0	49.0	14.6	12.4
2001	28.3	55.8	10.6	5.3
1997	17.8	55.3	23.9	3.0
1992	38.4	47.6	13.7	0.3
1987	40.8	41.4	17.8	
1983	37.3	37.5	24.6	0.6
1979	39.4	47.1	12.8	0.8
74 O	32.3	48.1	19.6	
74 F	31.5	44.8	22.4	1.3
1970	41.6	45.9	12.5	
1966	35.4	52.5	12.1	
1964	37.7	46.3	16.1	
1959	39.3	45.9	14.8	
1955	38.8	47.3	13.9	
1951	39.4	47.2	13.4	
1950	35.6	47.5	16.9	
1945	33.1	52.5	14.4	

EU referendum estimate

Leave **63%** Remain **37%**

Bradford West

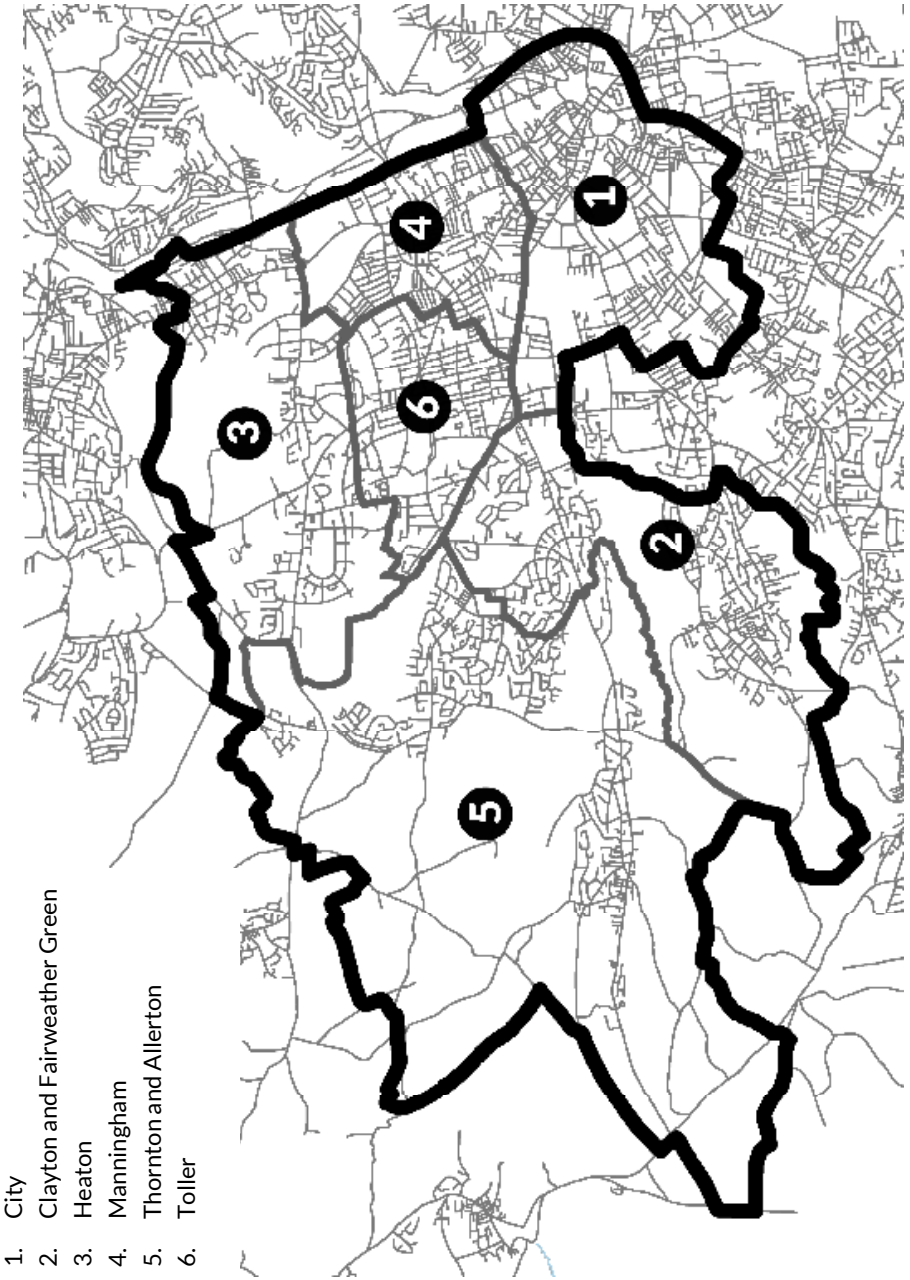

1. City
2. Clayton and Fairweather Green
3. Heaton
4. Manningham
5. Thornton and Allerton
6. Toller

2024 election result

Lab	**11,724**	**31.6**	**707**	**1.9**
Ind	11,017	29.7		
Grn	3,690	10.0		
Ind	3,547	9.6		
Con	3,055	8.2		
Ref	2,958	8.0		
LD	756	2.0		
Ind	334	0.9		

Members of Parliament

2015-	Naz Shah (Lab)
2012-15	George Galloway (Respect)
1997-12	Marsha Singh (Lab)
1983-97	Max Madden (Lab)
1974-83	Edward Lyons (Lab)
1970-74	John Wilkinson (Con)
1966-70	Norman Haseldine (Lab)
1955-66	Arthur Tiley (Con)

Demographics

owned **53%**	rent pr **31%**	rent pub **16%**
white **30%**	black **3%**	asian **61%**
AB **18%**	C1C2 **23%**	DE **24%**
degree **25%**	unqual **29%**	student **13%**
▼ 35s **56%**	▲ 64s **10%**	

General Election history

	Con	Lab	LD	Oth
2024	8.2	31.6	2.0	58.2
2019	15.2	76.2	3.0	5.5
2017	16.6	64.7	1.6	17.1
2015	15.3	49.6	2.9	32.1
2010	31.1	45.3	11.7	11.9
2005	31.7	40.1	18.2	10.0
2001	37.1	48.0	6.4	8.6
1997	33.0	41.6	14.8	10.6
1992	33.8	53.2	10.5	2.5
1987	36.7	51.9	11.4	
1983	32.9	39.7	27.1	
1979	36.7	53.8	8.1	1.4
74 O	37.2	48.5	13.5	0.8
74 F	38.7	43.4	15.1	2.8
1970	52.0	48.0		
1966	48.0	52.0		
1964	54.0	46.0		
1959	56.2	43.8		
1955	53.8	46.2		

EU referendum estimate

Leave **51%** Remain **49%**

Braintree

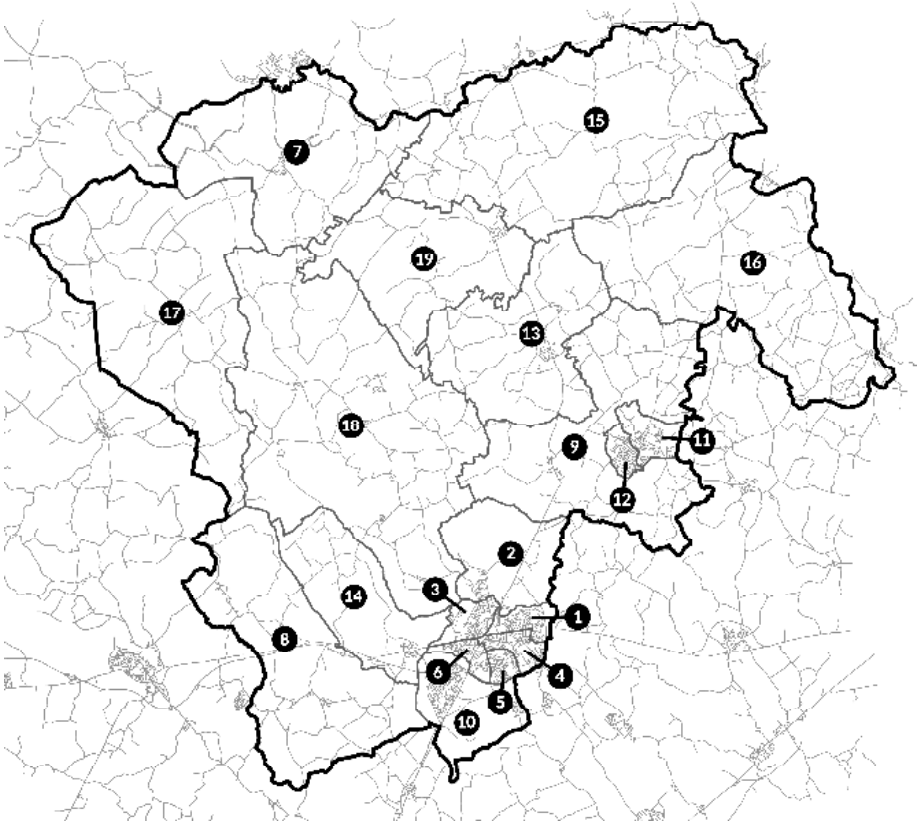

1. Bocking Blackwater
2. Bocking North
3. Bocking South
4. Braintree Central and Beckers Green
5. Braintree South
6. Braintree West
7. Bumpstead
8. Gosfield and Greenstead Green
9. Felstead and Stebbing,
10. Great Notley and Black Notley
11. Halstead St Andrew's
12. Halstead Trinity
13. Hedingham
14. Rayne
15. Stour Valley North
16. Stour Valley South
17. The Sampfords
18. Three Fields
19. Yeldham

2024 election result

Con	**17,414**	**35.5**	**3,670**	**7.5**
Lab	13,744	28.0		
Ref	11,346	23.1		
LD	2,879	5.9		
Grn	2,878	5.9		
Ind	767	1.6		

Members of Parliament

2015-	James Cleverly (Con)
2005-15	Brooks Newmark (Con)
1997-05	Alan Hurst (Lab)
1974-97	Anthony Newton (Con)

Demographics

owned **70%**	rent pr **15%**	rent pub **15%**
white **95%**	black **1%**	asian **2%**
AB **33%**	C1C2 **32%**	DE **24%**
degree **26%**	unqual **18%**	student **5%**
▼ 35s **39%**	▲ 64s **21%**	

General Election history

	Con	Lab	LD	Oth
2024	35.5	28.0	5.9	30.6
2019	67.5	18.7	9.5	4.2
2017	62.8	27.6	4.3	5.3
2015	53.8	18.5	4.9	22.1
2010	52.6	19.9	18.8	8.7
2005	44.5	37.1	13.3	5.1
2001	41.3	42.0	11.3	5.5
1997	40.1	42.7	11.6	5.7
1992	52.3	25.7	20.7	1.3
1987	54.2	19.3	26.5	
1983	52.6	18.8	28.6	
1979	52.0	31.4	16.6	
74 O	39.5	37.4	23.1	
74 F	38.0	34.3	27.8	

EU referendum estimate

Leave **61%** Remain **39%**

Brecon, Radnor and Cwm Tawe

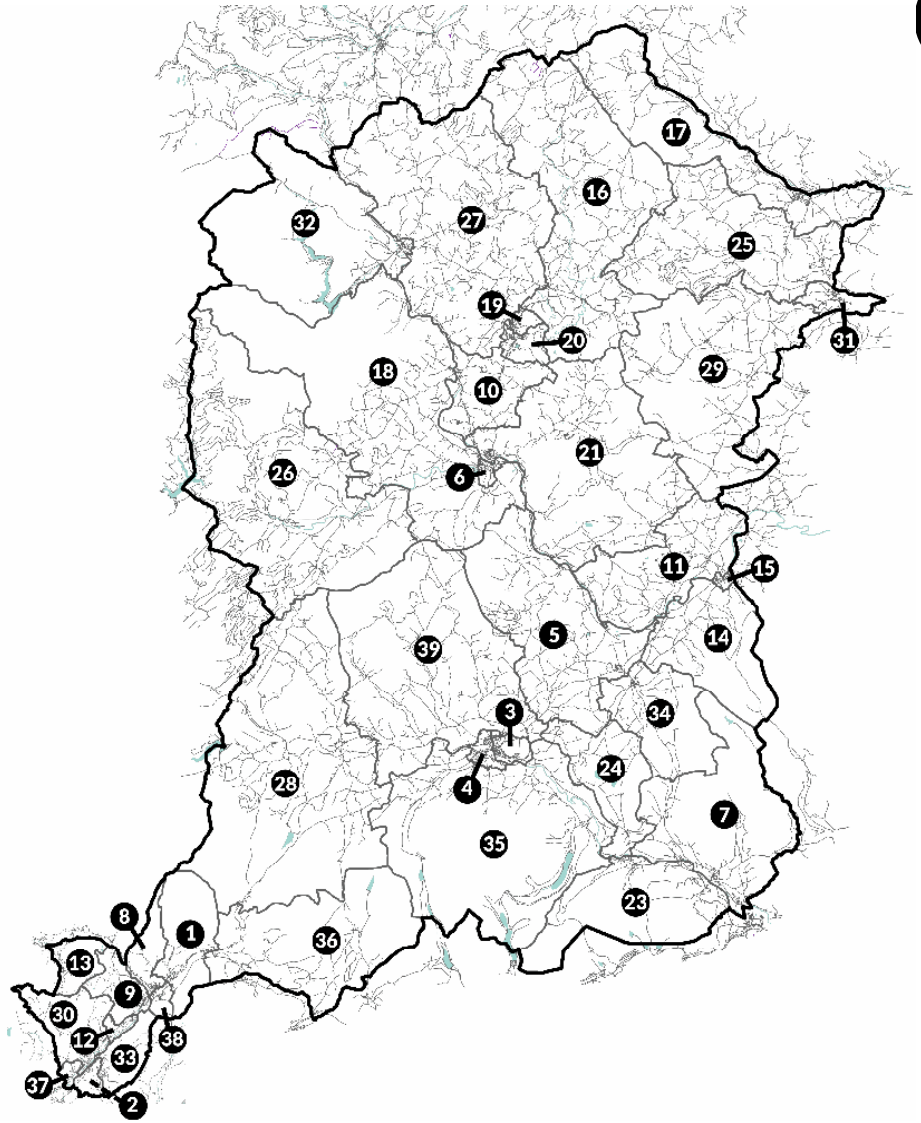

For map key see page 668

2024 election result

LD	**13,736**	**29.5**	**1,472**	**3.2**
Con	12,264	26.3		
Lab	9,904	21.3		
Ref	6,567	14.1		
PC	2,280	4.9		
Grn	372	0.8		
Loony	237	0.5		

Members of Parliament

2019-	Fay Jones (Con)
2019	Jane Dodds (LD)
2015-19	Christopher Davies (Con)
2001-15	Roger Williams (LD)
1997-01	Richard Livesey (LD)
1992-97	Jonathan Evans (Con)
1985-92	Richard Livesey (L/All)
1979-85	Tom Hooson (Con)
1970-79	Caerwyn Roderick (Lab)
1945-70	Tudor Watkins (Lab)

Demographics

owned **69%**	rent pr **17%**	rent pub **14%**
white **97%**	black **0.2%**	asian **1%**
AB **30%**	C1C2 **34%**	DE **24%**
degree **32%**	unqual **19%**	student **5%**
▼ 35s **34%**	▲ 64s **27%**	

General Election history

	Con	Lab	LD	PC	Oth
2024	26.3	21.3	29.5	4.9	15.4
2019	53.1	9.5	35.9		1.4
2017	48.8	17.7	29.1	3.1	1.4
2015	41.1	14.7	28.3	4.4	11.4
2010	36.5	10.4	46.2	2.5	4.3
2005	34.6	15.0	44.8	3.7	1.9
2001	34.8	21.4	36.8	3.5	3.4
1997	29.0	26.6	40.8	1.5	2.1
1992	36.1	26.3	35.8	0.9	0.9
1987	34.7	29.2	34.8	1.3	
1983	48.2	25.0	24.4	1.7	0.7
1979	47.2	40.9	9.7	2.1	
74 O	35.3	42.1	17.4	5.2	
74 F	35.4	40.5	19.5	4.7	
1970	32.2	43.4	18.9	5.4	
1966	36.5	57.5		6.0	
1964	37.1	57.7		5.2	
1959	42.7	57.3			
1955	36.4	53.1	10.5		
1951	47.8	52.2			
1950	42.7	48.8	8.5		
1945	33.4	46.8	19.8		

EU referendum estimate

Leave **52%** Remain **48%**

Brent East

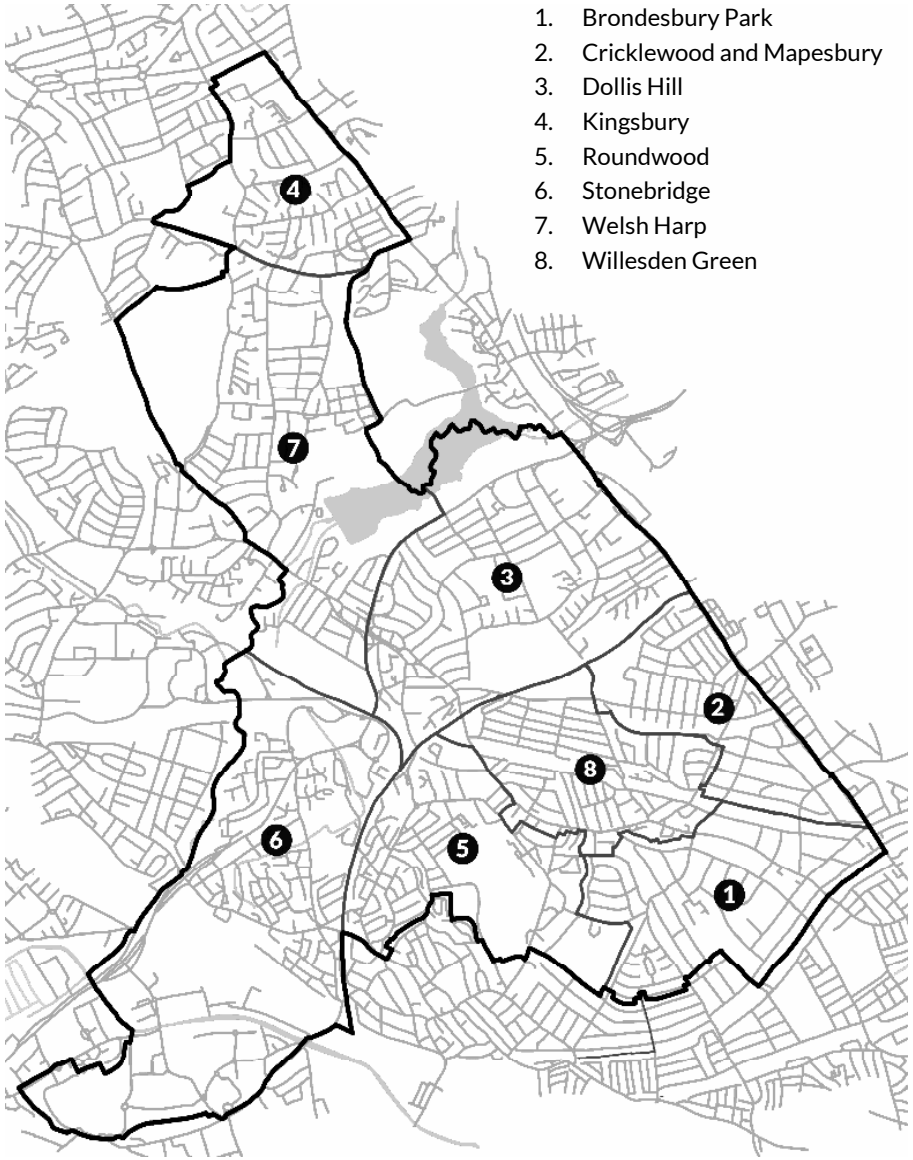

1. Brondesbury Park
2. Cricklewood and Mapesbury
3. Dollis Hill
4. Kingsbury
5. Roundwood
6. Stonebridge
7. Welsh Harp
8. Willesden Green

2024 election result

Lab	**19,370**	**51.2**	**13,047**	**34.5**
Con	6,323	16.7		
Grn	3,729	9.9		
LD	2,635	7.0		
Ref	2,024	5.4		
Ind	1,846	4.9		
WP	1,052	2.8		
Ind	654	1.7		
Ind	169	0.4		

Members of Parliament

2015-	Dawn Butler (Lab)
2003-15	Sarah Teather (LD)
2001-03	Paul Daisley (Lab)
1987-01	Ken Livingstone (Lab)
1964-87	Reg Freeson (Lab)
1959-64	Trevor Skeet (Con)
1945-59	Maurice Orbach (Lab)

Demographics

owned **69%**	rent pr **17%**	rent pub **14%**
white **38%**	black **22%**	asian **22%**
AB **27%**	C1C2 **26%**	DE **22%**
degree **39%**	unqual **22%**	student **11%**
▼ 35s **49%**	▲ 64s **11%**	

General Election history

	Con	Lab	LD	Oth
2024	16.7	51.2	7.0	25.1
2019	22.2	64.7	9.9	3.3
2017	19.5	73.1	4.8	2.6
2015	20.3	62.1	8.4	10.2
2010	11.2	41.2	44.2	3.5
2005	10.3	38.8	47.5	3.4
2001	18.2	63.2	10.6	8.0
1997	22.3	67.3	7.8	2.5
1992	36.6	52.8	8.9	1.8
1987	38.4	42.6	14.5	4.4
1983	34.6	47.0	16.9	1.5
1979	36.7	53.3	7.3	2.7
74 O	30.5	54.0	11.6	3.9
74 F	31.5	49.3	19.2	
1970	43.7	56.3		
1966	37.0	54.6	6.9	1.4
1964	47.7	52.3		
1959	52.6	47.4		
1955	49.3	50.7		
1951	48.2	51.8		
1950	40.7	47.1	12.2	
1945	31.7	53.0	15.3	

EU referendum estimate

Leave **43%** Remain **57%**

Brent West

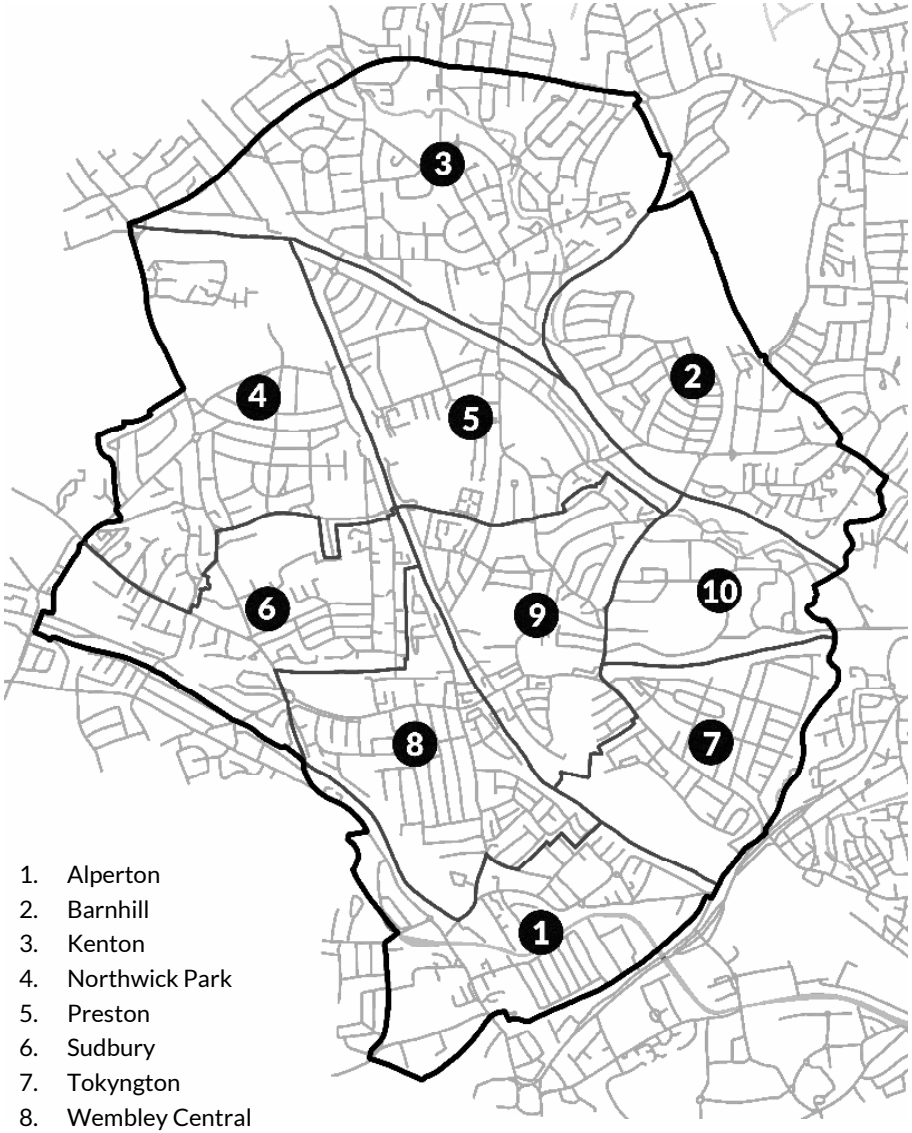

1. Alperton
2. Barnhill
3. Kenton
4. Northwick Park
5. Preston
6. Sudbury
7. Tokyngton
8. Wembley Central
9. Wembley Hill
10. Wembley Park

2024 election result

Lab	**17,258**	**41.7**	**3,793**	**9.2**
Con	13,465	32.5		
LD	3,013	7.3		
Grn	2,805	6.8		
WP	2,774	6.7		
Ref	2,061	5.0		

Members of Parliament

1997-	Barry Gardiner (Lab)
1974-97	Sir Rhodes Boyson (Con)
1950-74	Sir Ronald Russell (Con)
1945-50	Clarence Barton (Lab)

Demographics

owned **47%**	rent pr **38%**	rent pub **15%**
white **26%**	black **12%**	asian **50%**
AB **26%**	C1C2 **26%**	DE **23%**
degree **39%**	unqual **23%**	student **12%**
▼ 35s **49%**	▲ 64s **12%**	

General Election history

	Con	Lab	LD	Oth
2024	32.5	41.7	7.3	18.5
2019	36.3	51.9	7.8	3.9
2017	32.7	62.9	2.9	1.6
2015	33.5	54.3	5.0	7.2
2010	31.5	46.9	17.0	4.6
2005	33.0	48.8	15.9	2.3
2001	29.3	59.4	11.3	
1997	40.2	50.7	8.1	1.0
1992	56.2	31.9	10.0	1.7
1987	59.9	24.8	15.3	
1983	56.3	23.1	20.6	
1979	54.2	33.6	10.6	1.6
74 O	47.9	33.8	15.7	2.5
74 F	44.6	30.9	21.8	2.7
1970	53.6	46.4		
1966	45.3	41.8	12.9	
1964	48.0	35.4	16.6	
1959	52.9	32.6	14.5	
1955	58.6	41.4		
1951	55.8	44.2		
1950	48.7	40.2	10.2	1.0
1945	38.2	47.8	14.0	

EU referendum estimate

Leave **43%** Remain **57%**

Brentford and Isleworth

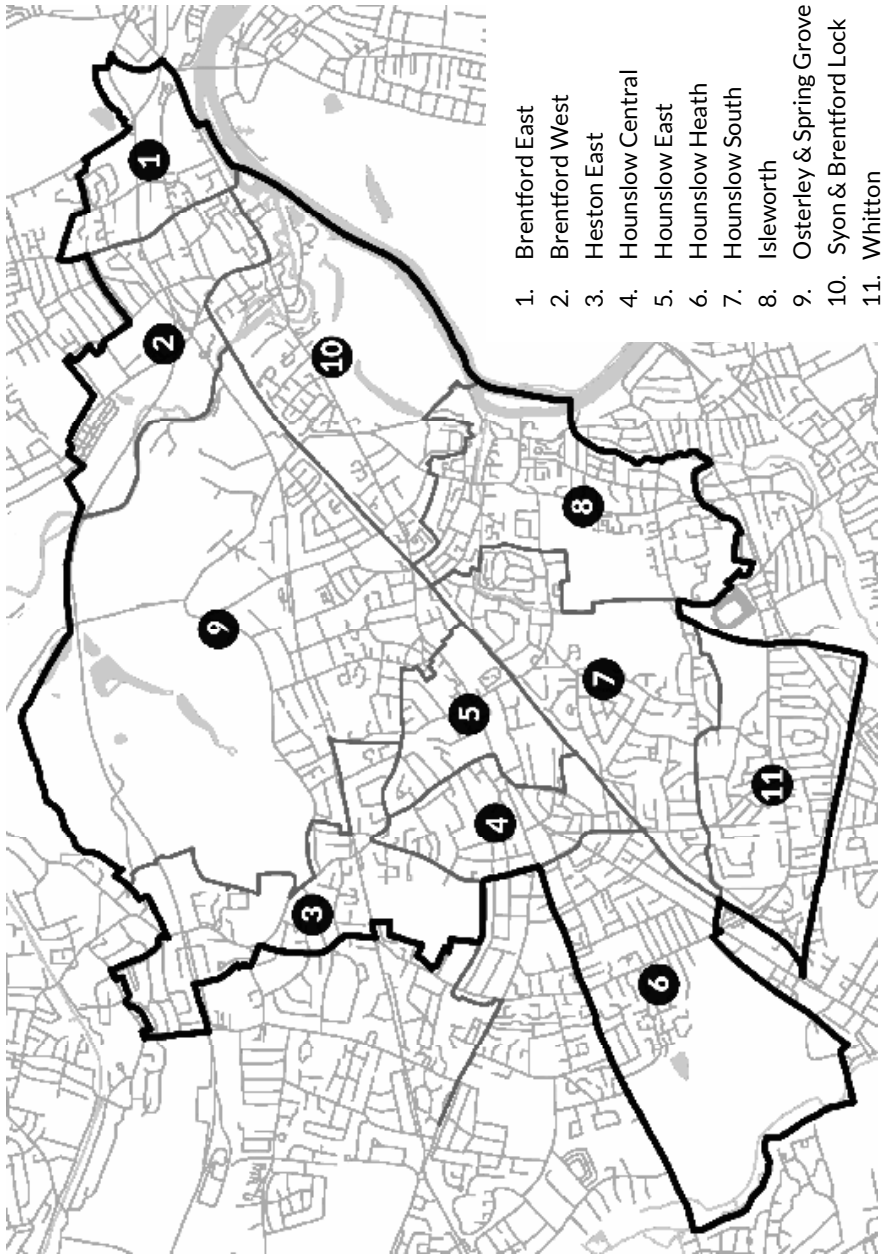

2024 election result

Lab	**20,007**	**44.2**	**9,824**	**21.7**
Con	10,183	22.5		
Grn	4,029	8.9		
Ref	3,940	8.7		
LD	3,863	8.5		
WP	2,746	6.1		
Ind	486	1.1		

Members of Parliament

2015-	Ruth Cadbury (Lab)
2010-15	Mary Macleod (Con)
1997-10	Ann Keen (Lab)
1992-97	Nirj Deva (Con)
1974-92	Sir Barney Hayhoe (Con)
1966-74	Michael Barnes (Lab)
1959-66	Dudley Smith (Con)
1950-59	Percy Lucas (Con)
1945-50	Francis Noel-Baker (Lab)

Demographics

owned **49%**	rent pr **32%**	rent pub **19%**
white **45%**	black **7%**	asian **35%**
AB **35%**	C1C2 **27%**	DE **19%**
degree **45%**	unqual **17%**	student **9%**
▼ 35s **46%**	▲ 64s **12%**	

General Election history

	Con	Lab	LD	Oth
2024	22.5	44.2	8.5	24.8
2019	32.2	50.2	12.5	5.1
2017	37.6	57.4	5.0	
2015	42.9	43.8	4.0	9.3
2010	37.2	33.6	23.7	5.5
2005	30.2	39.8	22.8	7.1
2001	29.1	52.3	13.5	5.1
1997	31.8	57.4	8.2	2.6
1992	45.8	42.0	10.5	1.7
1987	47.7	33.6	17.5	1.5
1983	47.4	29.3	22.1	1.6
1979	49.4	40.4	7.6	2.6
74 O	43.2	42.7	11.5	2.6
74 F	40.6	39.3	17.0	3.1
1970	49.1	50.9		
1966	45.7	47.6	6.7	
1964	46.1	44.3	9.7	
1959	54.5	45.5		
1955	53.0	47.0		
1951	52.0	48.0		
1950	47.9	45.7	5.4	1.0
1945	42.4	57.6		

EU referendum estimate

Leave **40%** Remain **60%**

Brentwood and Ongar

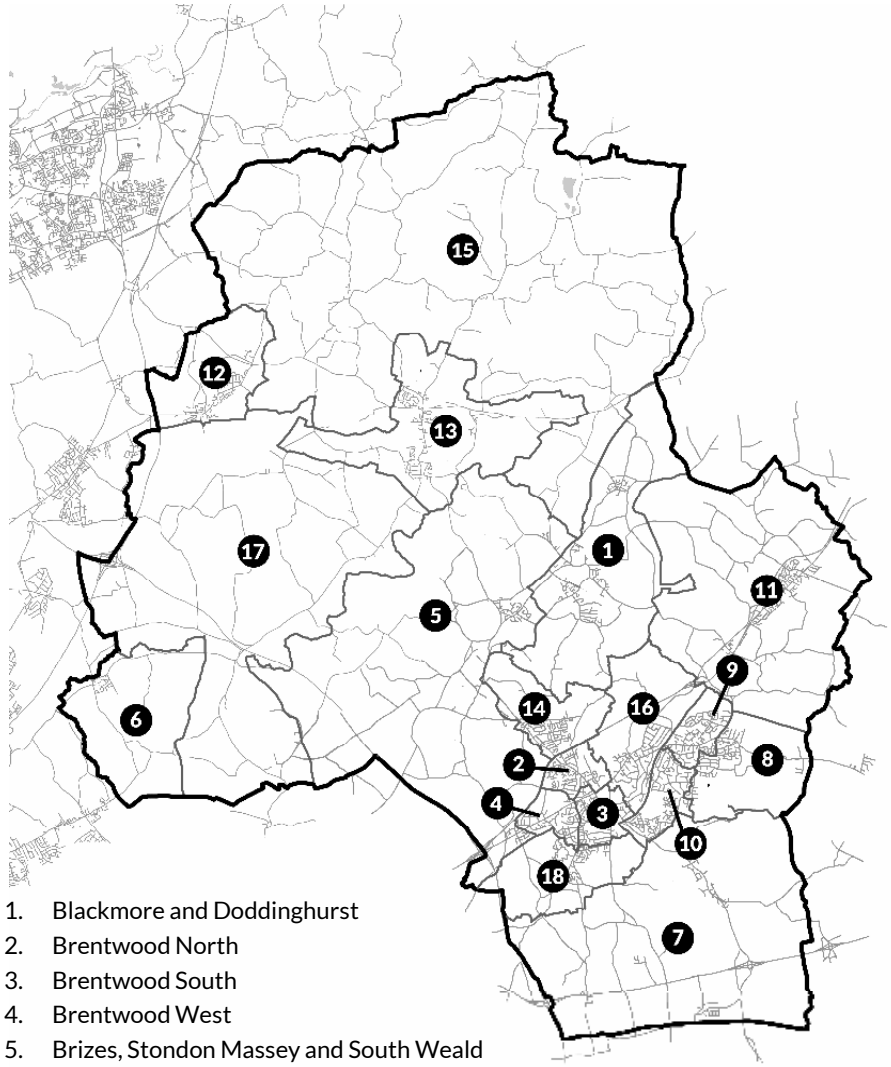

1. Blackmore and Doddinghurst
2. Brentwood North
3. Brentwood South
4. Brentwood West
5. Brizes, Stondon Massey and South Weald
6. Chigwell with Lamborne (28%)
7. Herongate, Ingrave and West Horndon
8. Hutton East
9. Hutton North
10. Hutton South
11. Ingatestone, Fryerning and Mountnessing
12. North Weald Bassett
13. Ongar
14. Pilgrims Hatch
15. Rural East (50%)
16. Shenfield
17. Theydon Bois & Passingford (37%)
18. Warley

13. 2024 election result

Con	**17,731**	**36.7**	**5,980**	**12.4**
Ref	11,751	24.3		
Lab	11,082	22.9		
LD	5,809	12.0		
Grn	1,770	3.7		
E Dem	189	0.4		

Members of Parliament

2017-	Alex Burghart (Con)
1992-17	Sir Eric Pickles (Con)
1974-92	Sir Robert McCrindle (Con)

Demographics

owned **73%**	rent pr **15%**	rent pub **12%**
white **90%**	black **2%**	asian **5%**
AB **42%**	C1C2 **32%**	DE **16%**
degree **33%**	unqual **17%**	student **5%**
▼ 35s **39%**	▲ 64s **21%**	

General Election history

	Con	Lab	LD	Oth
2024	36.7	22.9	12.0	28.4
2019	68.6	13.7	13.6	4.2
2017	65.8	20.4	8.4	5.4
2015	58.8	12.5	8.8	19.8
2010	56.9	9.9	23.5	9.8
2005	53.5	14.9	27.2	4.5
2001	38.0	12.6	15.6	33.7
1997	45.4	22.1	26.3	6.1
1992	57.6	10.9	30.5	1.0
1987	60.5	13.2	25.0	1.3
1983	58.4	11.4	30.3	
1979	60.4	25.3	14.3	
74 O	46.9	29.3	23.8	
74 F	46.6	25.6	27.8	

EU referendum estimate

Leave **61%** Remain **39%**

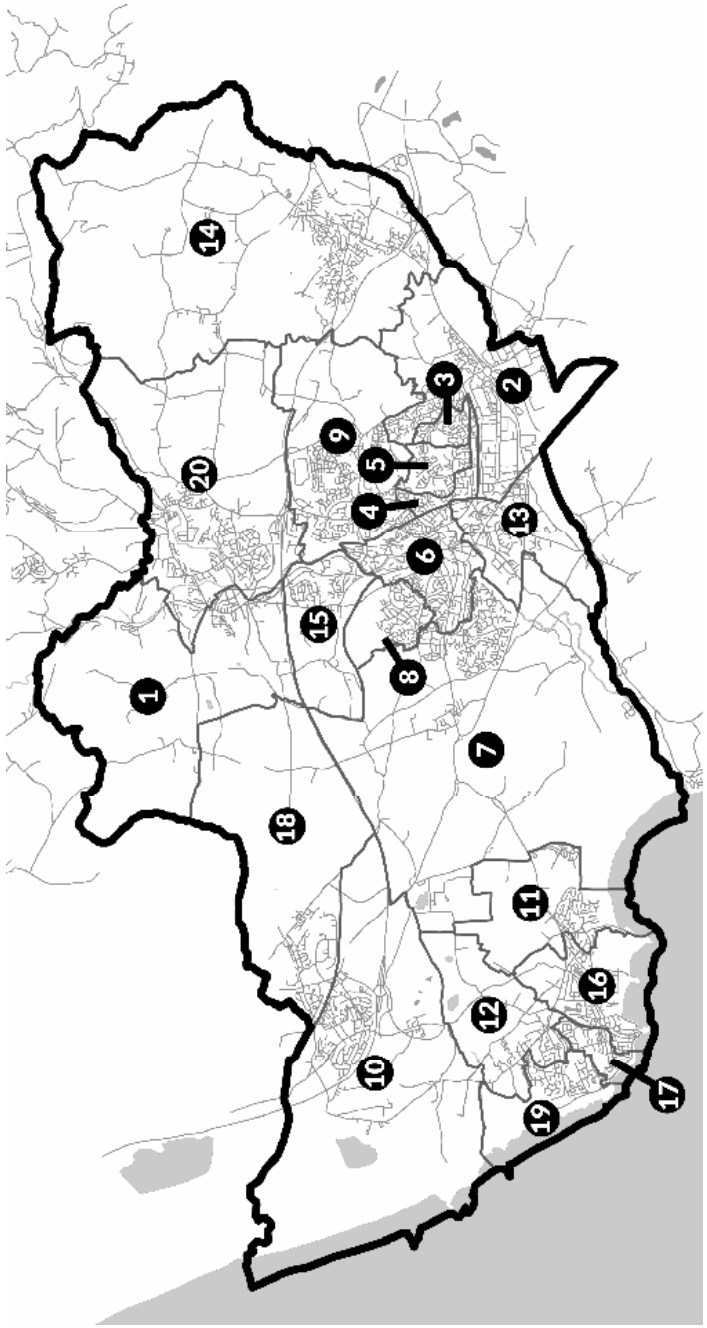

For map key see page 668

Bridgend

2024 election result

Lab	**16,516**	**39.9**	**8,595**	**20.8**
Ref	7,921	19.1		
Con	6,764	16.3		
PC	3,629	8.8		
Ind	3.338	8.1		
Grn	1,760	4.3		
LD	1,446	3.5		

Members of Parliament

2024-	Chris Elmore (Lab)
2019-24	Jamie Wallis (Con)
2005-19	Madeleine Moon (Lab)
1987-05	Win Griffiths (Lab)
1983-87	Peter Hubbard-Miles (Con)

Demographics

owned **73%**	rent pr **14%**	rent pub **13%**
white **96%**	black **0.4%**	asian **2%**
AB **34%**	C1C2 **27%**	DE **25%**
degree **34%**	unqual **19%**	student **5%**
▼ 35s **39%**	▲ 64s **21%**	

General Election history

	Con	Lab	LD	PC	Oth
2024	16.3	39.9	3.5	8.8	31.5
2019	43.1	40.3	5.6	4.8	6.2
2017	39.8	50.7	2.1	4.1	3.3
2015	32.2	37.1	4.2	7.1	19.6
2010	30.4	36.3	22.6	5.9	4.8
2005	26.1	43.3	21.0	6.7	2.9
2001	25.3	52.5	14.4	7.2	0.6
1997	22.8	58.1	11.5	3.8	3.8
1992	35.7	51.3	10.3	2.8	
1987	38.0	47.5	12.1	2.3	
1983	38.4	35.2	23.2	3.2	

EU referendum estimate

Leave **50%** Remain **50%**

Bridgwater

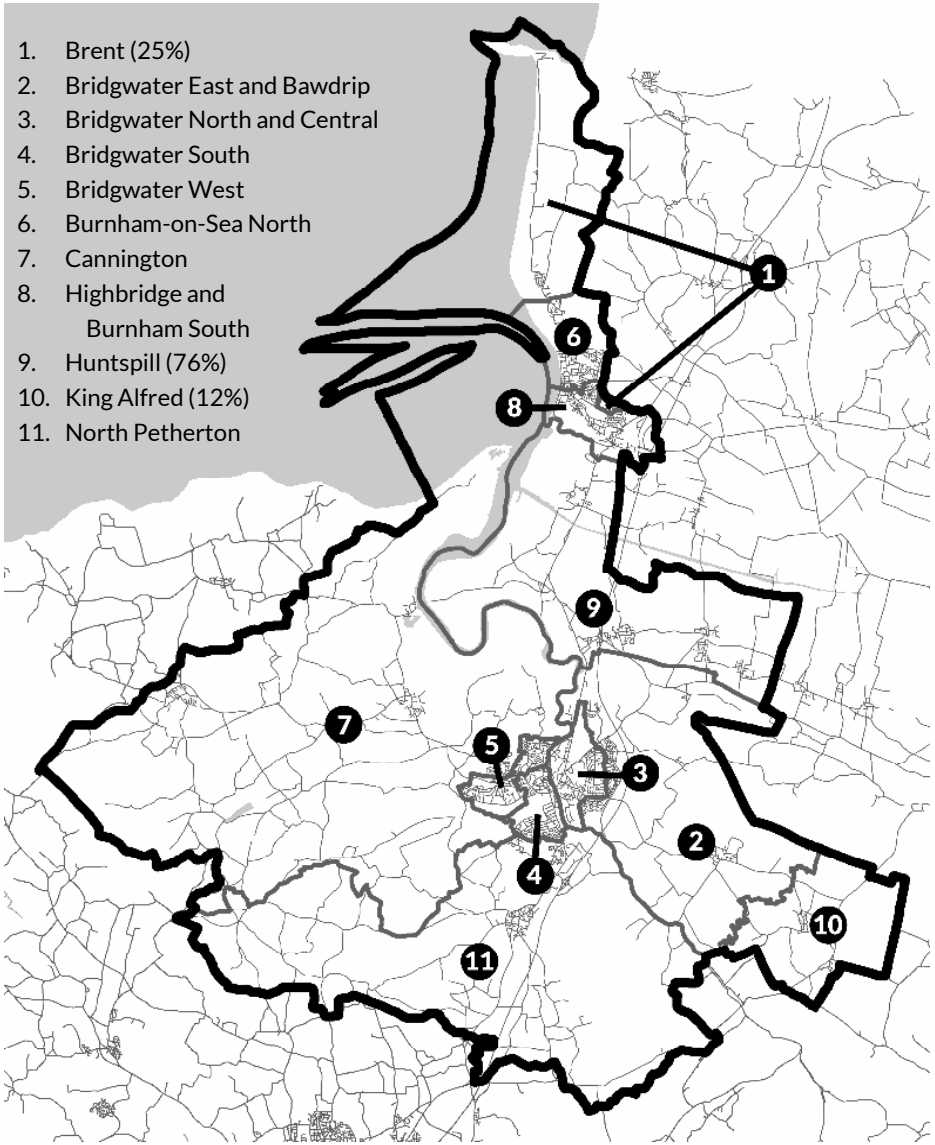

2024 election result

Con	**12,281**	**30.6**	**1,349**	**3.4**
Lab	10,932	27.2		
Ref	8,913	22.2		
LD	5,781	14.4		
Grn	1,720	4.3		
Ind	334	0.8		
WP	168	0.4		

Members of Parliament

2024-	Ashley Fox (Con)
2001-24	Ian Liddell-Grainger (Con)
1970-01	Tom King (Con)
1950-70	Sir Gerald Wills (Con)
1938-50	Vernon Barlett (Ind)

Demographics

owned **66%**	rent pr **20%**	rent pub **14%**
white **96%**	black **0.4%**	asian **2%**
AB **26%**	C1C2 **30%**	DE **33%**
degree **24%**	unqual **21%**	student **4%**
▼ 35s **39%**	▲ 64s **23%**	

General Election history

	Con	Lab	LD	Oth
2024	30.6	27.2	14.4	27.7
2019	62.1	19.8	13.5	4.6
2017	55.1	28.6	10.9	5.4
2015	46.0	17.6	12.4	24.0
2010	45.3	17.1	28.3	9.4
2005	44.1	26.5	22.7	6.6
2001	40.4	26.8	30.0	2.8
1997	36.9	24.8	33.7	4.7
1992	46.8	21.7	29.7	1.8
1987	51.5	18.2	30.3	
1983	52.3	17.7	30.0	
1979	54.0	29.1	16.9	
74 O	44.3	32.8	22.4	0.5
74 F	43.7	29.5	26.8	
1970	52.3	35.8	11.9	
1966	44.4	38.1	17.5	
1964	44.8	31.5	19.4	4.4
1959	50.4	32.3	17.3	
1955	59.2	40.8		
1951	56.3	43.7		
1950	48.8	36.1		15.1
1945	39.9	14.3		45.8

EU referendum estimate

Leave **62%** Remain **38%**

Bridlington and the Wolds

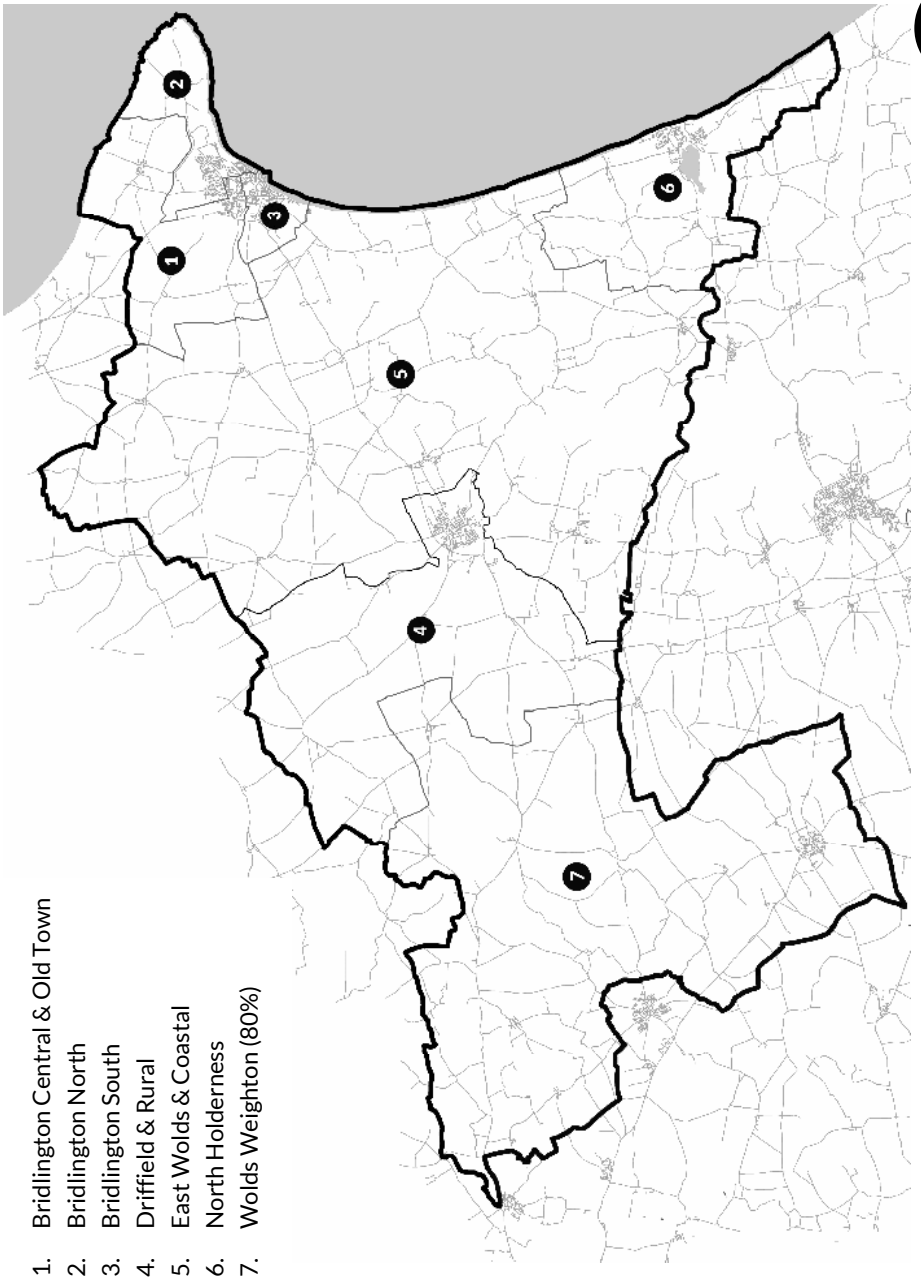

1. Bridlington Central & Old Town
2. Bridlington North
3. Bridlington South
4. Driffield & Rural
5. East Wolds & Coastal
6. North Holderness
7. Wolds Weighton (80%)

2024 election result

Con	**14,846**	**34.6**	**3,125**	**7.3**
Lab	11,721	27.3		
Ref	10,350	24.1		
LD	3,097	7.2		
Grn	1,595	3.7		
Yorks	915	2.1		
Ind	309	0.7		
SDP	104	0.2		

Members of Parliament

2024-	Charlie Dewhirst (Con)
2001-24	Sir Greg Knight (Con)
1979-01	John Townend (Con)
1950-79	Richard Wood (Con)

Demographics

owned **66%**	rent pr **20%**	rent pub **14%**
white **98%**	black **0.2%**	asian **0.7%**
AB **28%**	C1C2 **30%**	DE **29%**
degree **26%**	unqual **22%**	student **4%**
▼ 35s **32%**	▲ 64s **30%**	

General Election history

	Con	Lab	LD	Oth
2024	34.6	27.3	7.2	30.8
2019	64.4	21.2	8.0	6.4
2017	58.3	30.5	4.0	7.3
2015	50.6	20.7	5.9	22.8
2010	47.5	20.3	21.2	11.1
2005	45.2	31.8	19.3	3.6
2001	45.9	35.0	14.5	4.5
1997	42.7	35.9	18.5	2.9
1992	50.8	23.1	26.1	
1987	54.8	18.1	25.5	1.7
1983	57.8	13.6	27.1	1.5
1979	54.8	24.9	20.3	
74 O	49.1	22.3	26.4	2.2
74 F	51.2	19.5	29.3	
1970	58.1	26.8	15.1	
1966	54.6	29.7	15.8	
1964	56.5	22.4	21.1	
1959	73.2	26.8		
1955	70.9	29.1		
1951	61.1	25.8	13.1	
1950	50.9	17.6	31.5	

EU referendum estimate

Leave **63%** Remain **37%**

Brigg and Immingham



1. Barton
2. Brigg and Wolds (96%)
3. Broughton and Scawby (70%)
4. Burton-on-Stather and Winterton
5. Ferry
6. Humberston and New Waltham
7. Immingham
8. Scartho
9. Waltham
10. Wolds

12. 2024 election result

Con	**15,905**	**37.4**	**3,243**	**7.6**
Lab	12,662	29.8		
Ref	10,594	24.9		
Grn	1,905	4.5		
LD	1,442	3.4		

Members of Parliament

2010-	Martin Vickers (Con)
1997-10	Shona McIsaac (Lab)
1979-97	Michael Brown (Con)
1974-79	John Ellis (Lab)
1948-74	Lance Mallalieu (Lab)
1945-48	Tom Williamson (Lab)

Demographics

owned **76%**	rent pr **14%**	rent pub **10%**
white **97%**	black **0.3%**	asian **1%**
AB **30%**	C1C2 **30%**	DE **28%**
degree **26%**	unqual **20%**	student **5%**
▼ 35s **35%**	▲ 64s **25%**	

General Election history

	Con	Lab	LD	Oth
2024	37.4	29.8	3.4	29.4
2019	69.0	22.8	5.5	2.8
2017	57.1	35.4	2.3	5.2
2015	46.6	29.1	3.0	21.2
2010	42.1	32.6	18.2	7.1
2005	37.3	43.3	14.8	4.6
2001	36.3	49.6	12.0	2.1
1997	33.4	51.6	11.4	3.5
1992	49.2	35.0	14.6	1.2
1987	48.7	22.7	28.6	
1983	50.7	20.0	29.3	
1979	43.4	42.7	10.8	
74 O	34.9	45.5	19.6	
74 F	36.8	41.1	22.1	
1970	46.6	53.4		
1966	39.9	60.1		
1964	38.3	49.8	12.0	
1959	48.1	51.9		
1955	45.1	54.9		
1951	42.5	57.5		
1950	33.7	52.7	13.6	
1945	41.1	58.9		

EU referendum estimate

Leave **68%** Remain **32%**

Brighton, Kemptown and Peacehaven

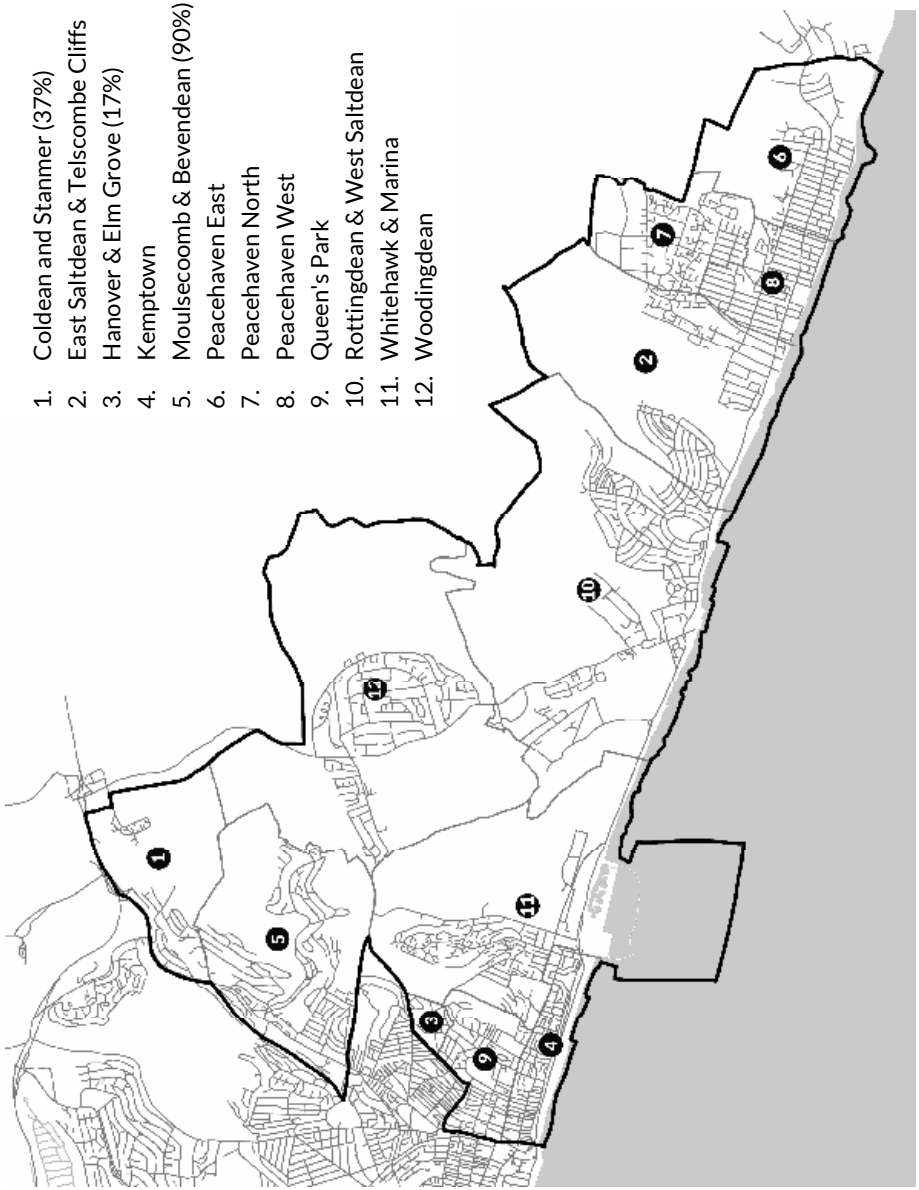

2024 election result

Lab	**17,893**	**44.0**	**9,663**	**23.8**
Con	8,230	20.2		
Grn	7,997	19.7		
LD	3,949	9.7		
Ind	1,833	4.5		
SDP	784	1.9		

Members of Parliament

2024-	Chris Ward (Lab)
2017-24	Lloyd Russell-Moyle (Lab)
2010-17	Simon Kirby (Con)
1997-10	Desmond Turner (Lab)
1970-97	Sir Andrew Bowden (Con)
1964-70	Dennis Hobden (Lab)
1959-64	David James (Con)
1950-59	Howard Johnson (Con)

Demographics

owned **53%**	rent pr **26%**	rent pub **22%**
white **87%**	black **2%**	asian **4%**
AB **32%**	C1C2 **27%**	DE **20%**
degree **35%**	unqual **18%**	student **13%**
▼ 35s **43%**	▲ 64s **18%**	

General Election history

	Con	Lab	LD	Oth
2024	20.2	44.0	9.7	26.1
2019	35.0	51.6	6.1	7.3
2017	38.3	58.3	3.0	0.4
2015	40.7	39.2	3.0	17.2
2010	38.0	34.9	18.0	9.2
2005	33.0	39.9	16.5	10.4
2001	35.3	47.8	10.4	6.6
1997	38.9	46.6	9.7	4.9
1992	48.1	41.2	10.2	0.5
1987	53.5	32.9	13.6	
1983	51.1	29.6	18.6	0.7
1979	53.6	36.8	8.8	0.8
74 O	45.9	40.3	13.1	0.7
74 F	46.0	38.1	15.6	0.3
1970	49.3	42.9	7.8	
1966	49.2	50.8		
1964	50.0	50.0		
1959	56.4	43.6		
1955	56.4	43.6		
1951	55.6	44.4		
1950	48.8	42.3	8.9	

EU referendum estimate

Leave **43%** Remain **57%**

Brighton, Pavilion

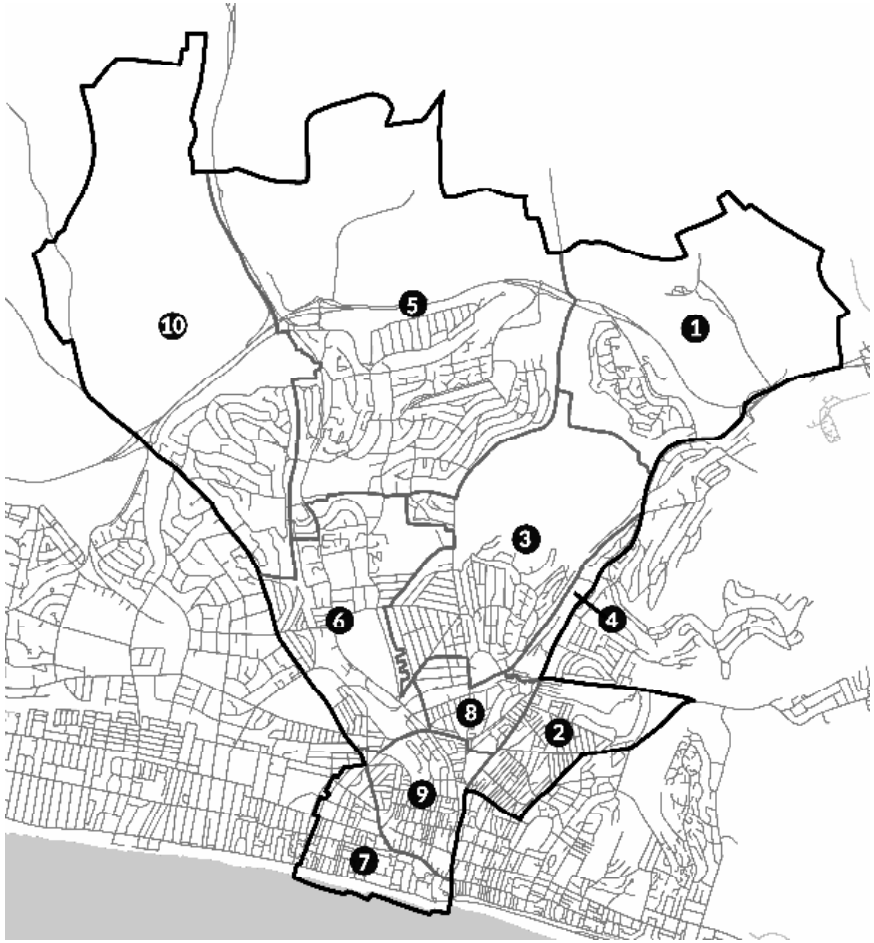

1. Coldean & Stanmer (63%)
2. Hanover & Elm Grove (83%)
3. Hollingdean & Fiveways
4. Moulsecoomb & Bevendean (10%)
5. Patcham & Hollingbury
6. Preston Park
7. Regency
8. Round Hill
9. West Hill & North Laine
10. Westdene & Hove Park (30%)

2024 election result

Grn	**28,809**	**55.0**	**14,290**	**27.3**
Lab	14,519	27.7		
Con	3,975	7.6		
Ref	2,836	5.4		
LD	1,604	3.1		
Loony	257	0.5		
SDP	184	0.4		
Ind	179	0.3		

Members of Parliament

2024-	Siân Berry (Grn)
2010-24	Caroline Lucas (Grn)
1997-10	David Lepper (Lab)
1992-97	Sir Derek Spencer (Con)
1969-92	Sir Julian Amery (Con)
1950-69	William Teeling (Con)

Demographics

owned **53%**	rent pr **26%**	rent pub **22%**
white **85%**	black **2%**	asian **5%**
AB **39%**	C1C2 **23%**	DE **13%**
degree **48%**	unqual **9%**	student **20%**
▼ 35s **50%**	▲ 64s **12%**	

General Election history

	Con	Lab	LD	Grn	Oth
2024	7.6	27.7	3.1	55.0	6.6
2019	17.5	22.8		57.2	
2017	19.2	26.8		52.3	
2015	22.8	27.3	2.8	41.8	
2010	23.7	28.9	13.8	31.3	
2005	23.9	35.4	16.5	21.9	
2001	25.1	48.7	13.1	9.3	
1997	27.7	54.6	9.5	2.6	
1992	46.6	38.3	12.7	2.4	
1987	50.8	29.7	19.5		
1983	51.5	23.9	24.6		
1979	53.7	29.3	14.4	2.6	
74 O	48.4	29.6	22.0		
74 F	50.5	26.0	22.5	1.0	
1970	61.9	35.0	3.1		
1966	58.1	41.9			
1964	53.2	28.2	18.6		
1959	70.0	30.0			
1955	68.0	32.0			
1951	68.5	31.5			
1950	61.5	28.0	10.5		

EU referendum estimate

Leave **26%** Remain **74%**

Bristol Central

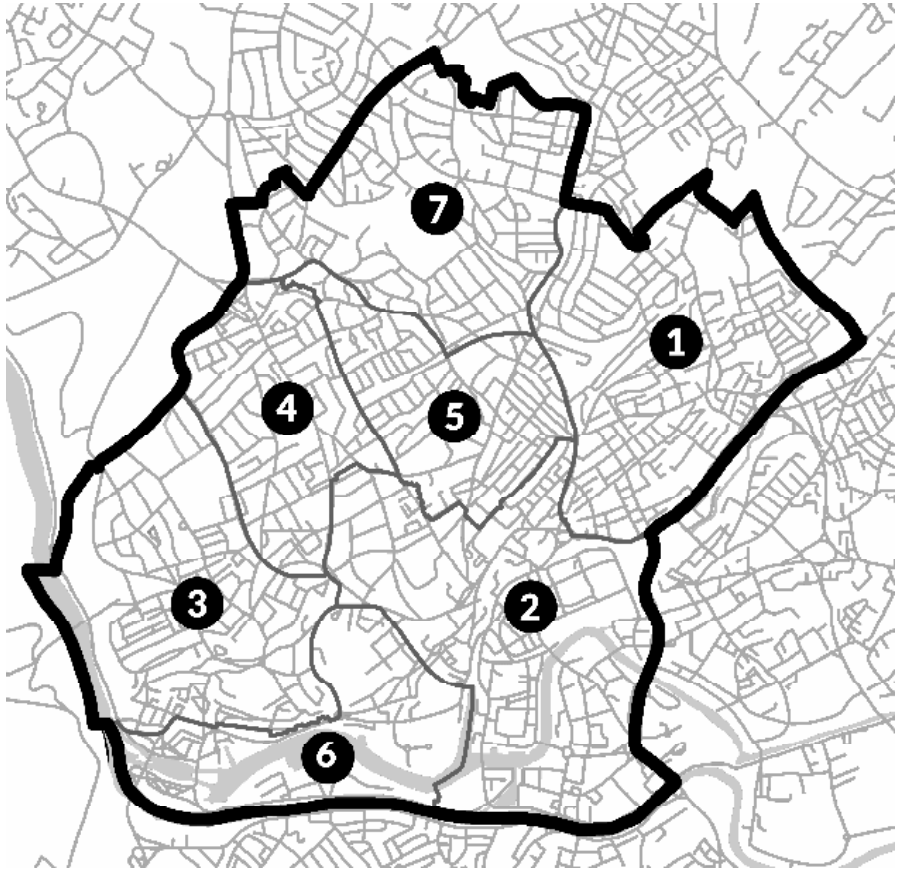

1. Ashley
2. Central
3. Clifton
4. Clifton Down
5. Cotham
6. Hotwells and Harbourside
7. Redland

8. 2024 election result

Grn	**24,539**	**56.6**	**10,407**	**24.0**
Lab	14,132	32.6		
Con	1,998	4.6		
Ref	1,338	3.1		
LD	1,162	2.7		
PoW	196	0.5		

Members of Parliament

2024-	Carla Denyer (Grn)
2015-24	Thangam Debbonaire (Lab)
2005-15	Stephen Williams (LD)
1997-05	Valerie Davey (Lab)
1979-97	William Waldegrave (Con)
1957-79	Robert Cooke (Con)
1951-57	Sir Walter Monckton (Con)
1945-51	Oliver Stanley (Con)

Demographics

owned **41%**	rent pr **47%**	rent pub **12%**
white **78%**	black **6%**	asian **8%**
AB **42%**	C1C2 **15%**	DE **9%**
degree **56%**	unqual **5%**	student **30%**
▼ 35s **64%**	▲ 64s **8%**	

General Election history

	Con	Lab	LD	Grn	Oth
2024	4.6	32.6	2.7	56.6	3.6
2019	11.7	62.3		26.1	
2017	13.8	65.9	7.3	12.9	
2015	15.2	35.7	18.8	30.2	
2010	18.4	27.5	48.0	6.1	
2005	26.9	29.4	38.3	5.5	
2001	28.8	36.8	28.9	5.5	
1997	32.8	35.2	28.0	4.0	
1992	42.2	24.7	30.7	2.4	
1987	45.5	20.9	31.3	2.3	
1983	49.1	19.5	29.4	2.0	
1979	52.6	22.9	21.0	3.5	
74 O	46.9	23.7	29.3		
74 F	48.3	21.8	29.9		
1970	60.2	24.5	15.3		
1966	56.7	23.7	19.6		
1964	58.0	20.0	20.1	1.9	
1959	67.3	18.6	14.1		
1955	75.3	24.7			
1951	63.6	28.8	7.7		
1950	58.9	30.0	11.1		
1945	48.6	38.0	13.4		

EU referendum estimate

Leave **20%** Remain **80%**

Bristol East

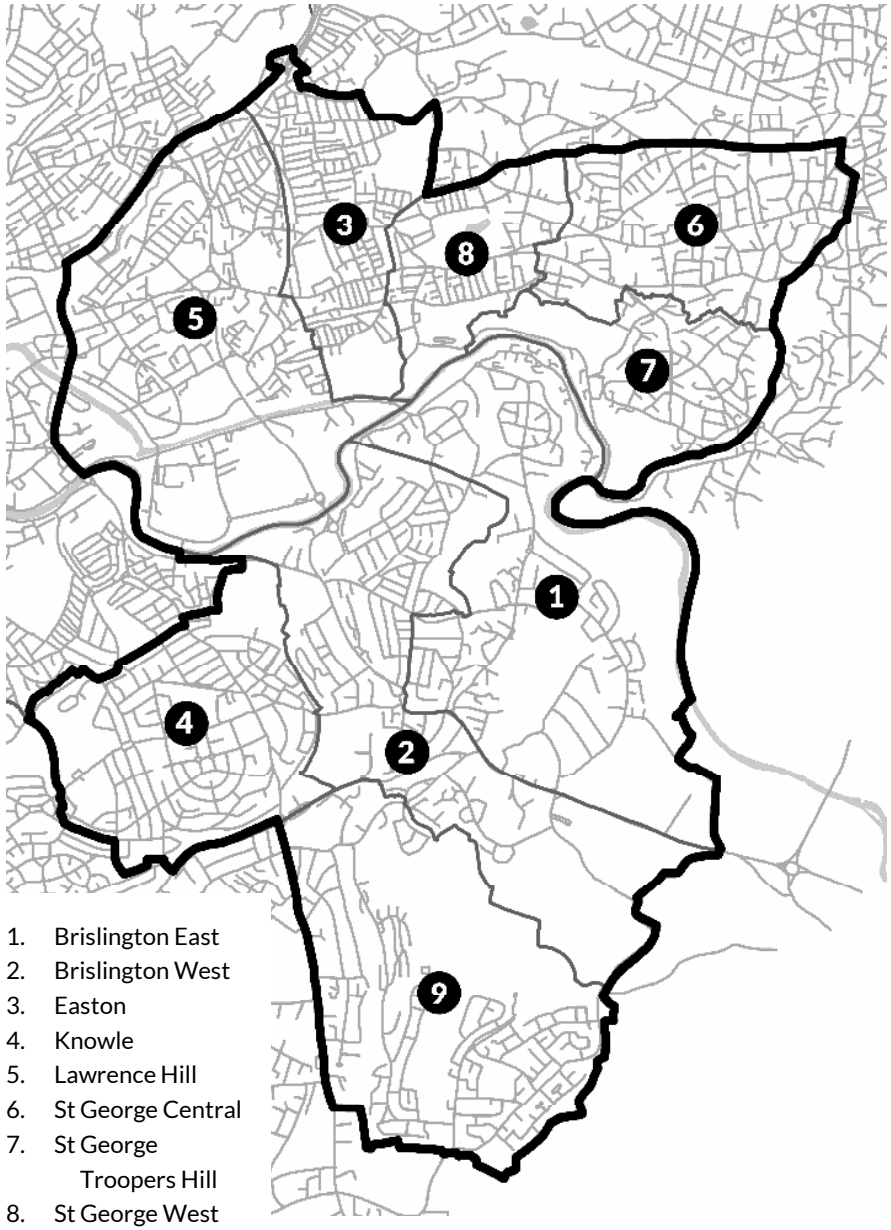

1. Brislington East
2. Brislington West
3. Easton
4. Knowle
5. Lawrence Hill
6. St George Central
7. St George Troopers Hill
8. St George West
9. Stockwood

2024 election result

Lab	**20,748**	**45.0**	**6,606**	**14.3**
Grn	14,142	30.7		
Con	6,435	14.0		
LD	2,713	5.9		
Ind	1,259	2.7		
SDP	555	1.2		
Ind	257	0.6		

Members of Parliament

2005-	Kerry McCarthy (Lab)
1992-05	Jean Corston (Lab)
1983-92	Jonathan Sayeed (Con)
1963-83	Tony Benn (Lab)
1961-63	Malcolm St Clair (Con)
1950-61	Tony Benn (Lab)
1931-50	Sir Staffard Cripps (Lab)

Demographics

owned **57%**	rent pr **24%**	rent pub **19%**
white **77%**	black **10%**	asian **7%**
AB **33%**	C1C2 **27%**	DE **25%**
degree **37%**	unqual **18%**	student **8%**
▼ 35s **49%**	▲ 64s **13%**	

General Election history

	Con	Lab	LD	Oth
2024	14.0	45.0	5.9	35.2
2019	32.4	53.1	6.8	7.6
2017	34.4	60.7	2.7	2.2
2015	30.7	39.3	5.8	24.3
2010	28.3	36.6	24.4	10.8
2005	21.1	45.9	25.2	7.8
2001	21.8	55.0	17.1	6.1
1997	23.4	56.9	14.8	5.0
1992	39.2	44.6	15.7	0.5
1987	43.6	35.4	20.4	0.6
1983	40.5	36.9	21.3	1.3
1979	41.9	45.4	11.6	1.1
74 O	31.4	49.1	17.0	2.6
74 F	33.0	47.0	17.5	2.5
1970	44.6	55.4		
1966	38.6	61.4		
1964	39.8	60.2		
1959	43.8	56.2		
1955	40.5	59.5		
1951	35.0	65.0		
1950	26.8	62.6	9.5	1.1
1945	26.5	73.5		

EU referendum estimate

Leave **49%** Remain **51%**

Bristol North East

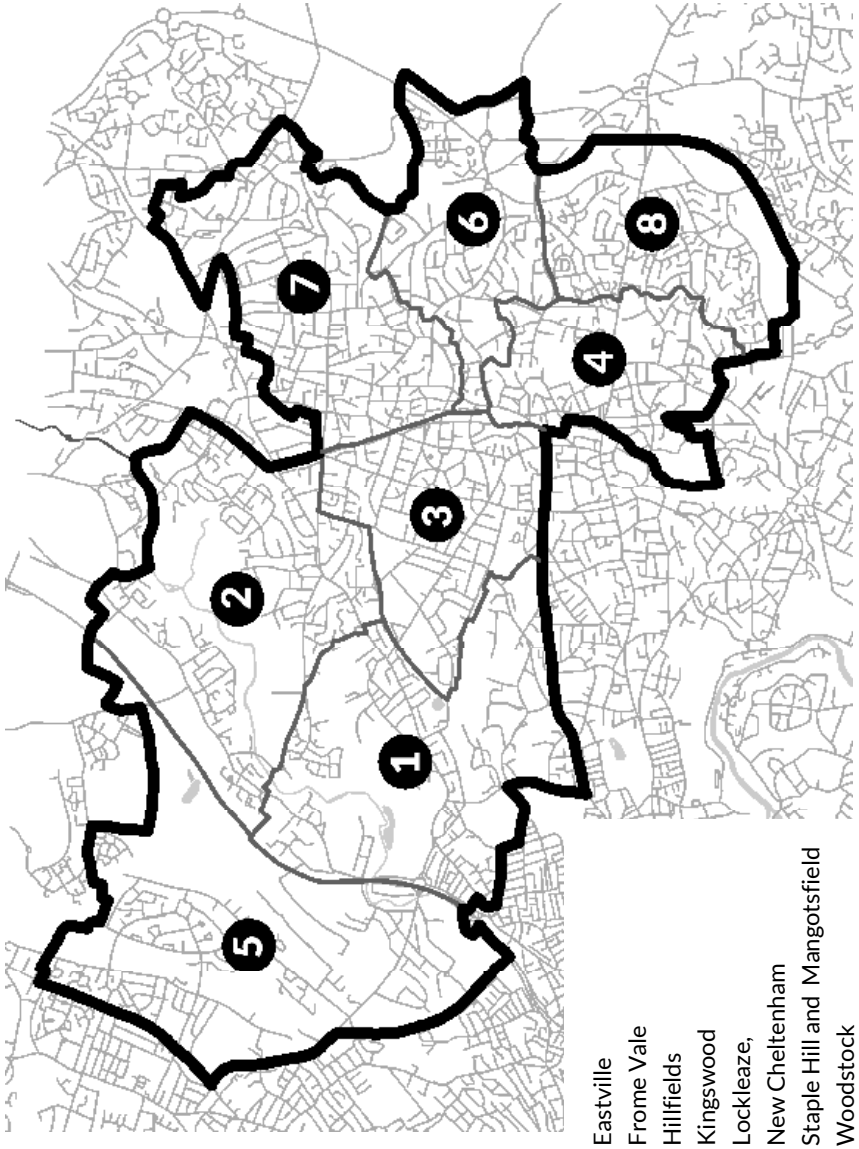

1. Eastville
2. Frome Vale
3. Hillfields
4. Kingswood
5. Lockleaze,
6. New Cheltenham
7. Staple Hill and Mangotsfield
8. Woodstock

2024 election result

Lab	**19,004**	**45.3**	**11,167**	**26.6**
Grn	7,837	18.7		
Con	6,216	14.8		
Ref	5,418	12.9		
LD	1,964	4.7		
Ind	1,029	2.5		
TUSC	399	1.0		
SDP	122	0.3		

Members of Parliament

2024	Damien Egan (Lab)
2010-24	Chris Skidmore (Con)
1992-10	Roger Berry (Lab)
1983-92	Robert Hayward (Con)
1974-83	Arthur Palmer (Lab)
1970-74	Robert Adley (Con)
1966-70	Raymond Dobson (Lab)
1959-66	Alan Hopkins (Con)
1950-59	William Coldrick (Lab)

Demographics

owned **61%**	rent pr **21%**	rent pub **18%**
white **79%**	black **6%**	asian **9%**
AB **30%**	C1C2 **28%**	DE **26%**
degree **32%**	unqual **18%**	student **9%**
▼ 35s **47%**	▲ 64s **15%**	

General Election history

	Con	Lab	LD	Oth
2024	14.8	45.3	4.7	35.4
2019	34.9	44.9	3.5	16.7
2017	56.2	33.4	6.9	22.1
2015	54.9	39.5	3.6	12.3
2010	48.3	29.6	3.8	34.8
2005	40.4	35.3	16.8	17.6
2001	33.1	47.0	16.1	16.1
1997	28.4	54.9	14.7	19.5
1992	29.9	53.7	12.9	9.5
1987	40.6	44.5	14.9	1.8
1983	44.9	37.4	17.7	2.8
1979	40.4	37.1	22.5	4.6
74 O	36.5	51.6	9.9	4.6
74 F	29.9	53.1	17.0	9.4
1970	31.9	47.4	20.7	12.2
1966	50.5	49.5		10.7
1964	45.8	54.2		3.6
1959	46.7	44.2	9.1	7.3
1955	47.7	42.4	9.9	6.6
1951	44.8	46.6	8.7	
1950	47.0	53.0		
1945	38.9	49.4	11.7	

EU referendum estimate

Leave **57%** Remain **43%**

Bristol North West

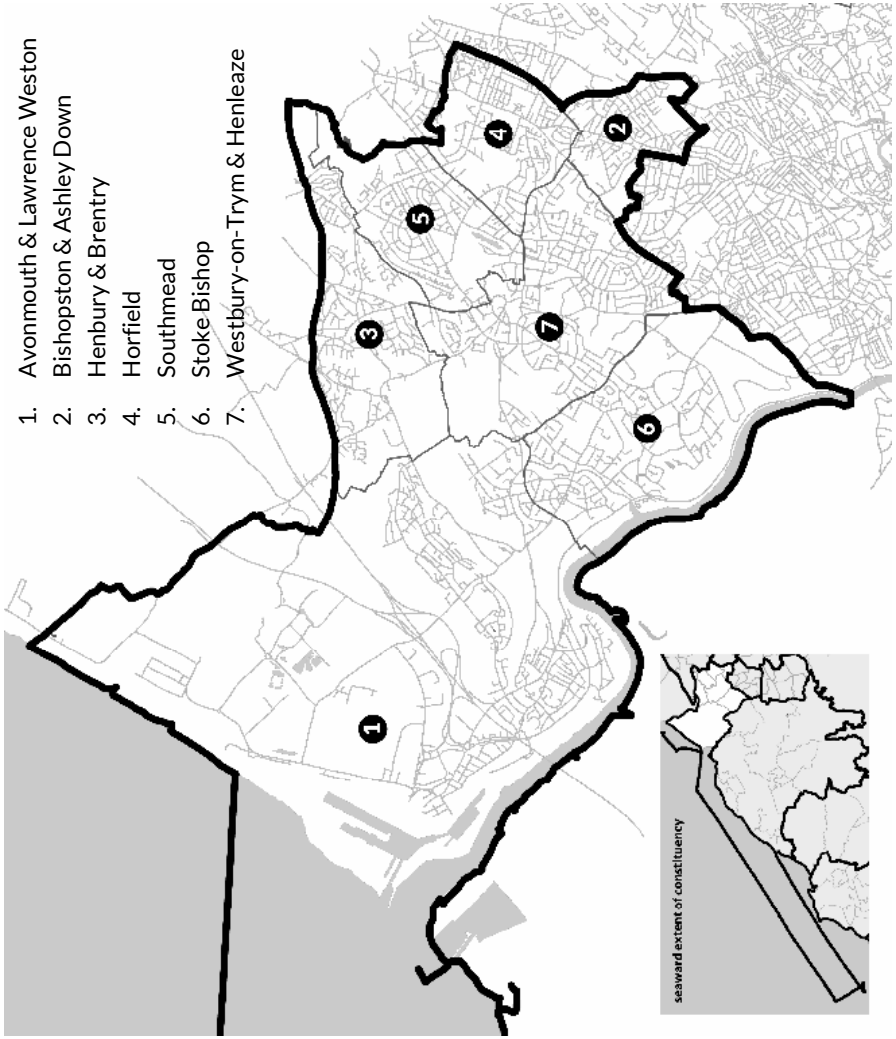

2024 election result

Lab	**24,058**	**49.6**	**15,669**	**32.3**
Grn	8,389	17.3		
Con	6,773	14.0		
Ref	4,863	10.0		
LD	4,159	8.6		
SDP	222	0.5		

Members of Parliament

2017-	Darren Jones (Lab)
2010-17	Charlotte Leslie (Con)
1997-10	Doug Naysmith (Lab)
1983-97	Michael Stern (Con)
1979-83	Michael Colvin (Con)
1974-79	Ronald Thomas (Lab)
1970-74	Martin McLaren (Con)
1966-70	John Ellis (Lab)
1959-66	Martin McLaren (Con)
1955-59	Christopher Boyd (Lab)
1950-55	Gurney Braithwaite (Con)

Demographics

owned **62%**	rent pr **19%**	rent pub **20%**
white **86%**	black **3%**	asian **6%**
AB **39%**	C1C2 **22%**	DE **21%**
degree **43%**	unqual **14%**	student **12%**
▼ 35s **47%**	▲ 64s **16%**	

General Election history

	Con	Lab	LD	Oth
2024	14.0	49.6	8.6	27.8
2019	38.7	48.9	8.8	3.5
2017	41.8	50.7	5.2	2.3
2015	43.9	34.4	6.2	15.4
2010	38.0	25.9	31.5	4.6
2005	27.9	46.7	20.1	5.3
2001	28.7	52.1	15.9	3.3
1997	29.3	49.9	13.2	7.7
1992	42.3	42.3	14.2	1.2
1987	46.6	34.6	18.8	
1983	43.9	32.6	23.6	
1979	48.6	39.8	11.0	0.6
74 O	40.9	42.1	17.0	
74 F	39.8	38.6	20.9	0.8
1970	47.6	45.5	6.5	0.5
1966	48.7	50.1		1.2
1964	45.1	42.9	12.0	
1959	52.0	48.0		
1955	48.1	51.9		
1951	53.6	46.4		
1950	47.7	42.7	9.6	

EU referendum estimate

Leave **59%** Remain **41%**

Bristol South

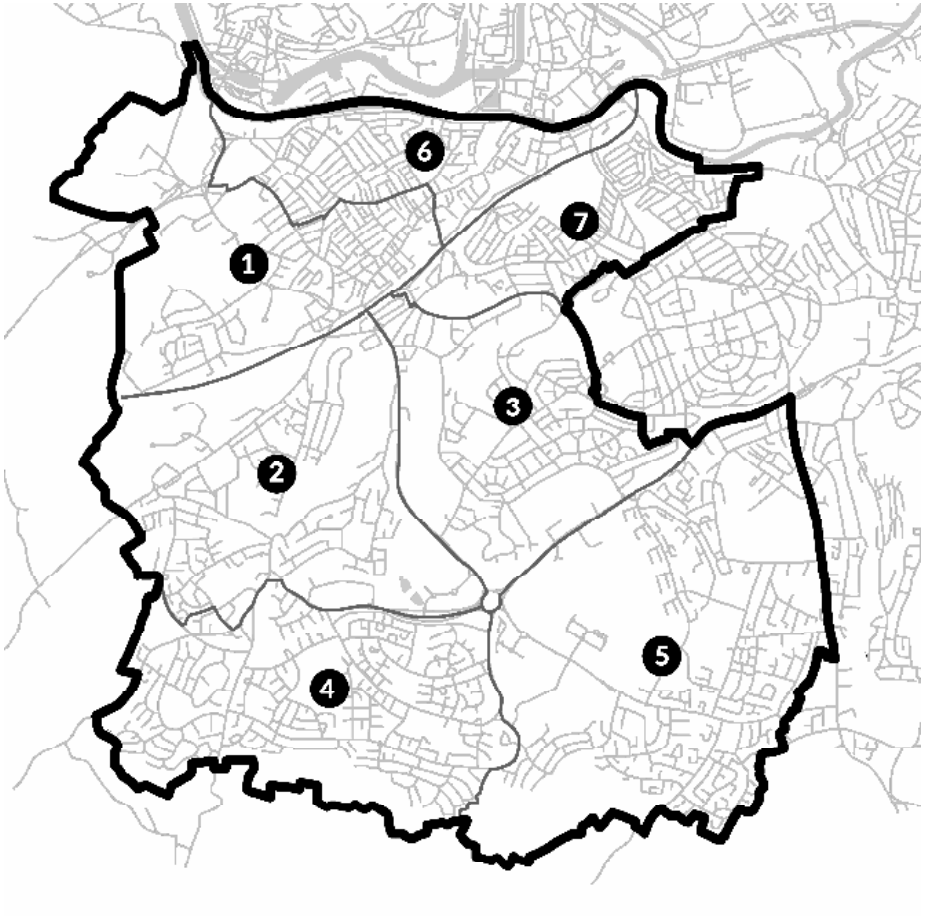

1. Bedminster
2. Bishopsworth
3. Filwood
4. Hartcliffe and Withywood
5. Hengrove and Whitchurch Park
6. Southville
7. Windmill Hill

2024 election result

Lab	**18,521**	**42.7**	**7,666**	**17.7**
Grn	10,855	25.0		
Ref	6,195	14.3		
Con	4,947	11.4		
LD	2,721	6.3		
SDP	164	0.4		

Members of Parliament

2015-	Karin Smyth (Lab)
1987-15	Dawn Primarolo (Lab)
1970-87	Michael Cocks (Lab)
1945-70	William Wilkins (Lab)

Demographics

owned **57%**	rent pr **20%**	rent pub **23%**
white **90%**	black **3%**	asian **3%**
AB **33%**	C1C2 **27%**	DE **27%**
degree **35%**	unqual **20%**	student **6%**
▼ 35s **50%**	▲ 64s **14%**	

General Election history

	Con	Lab	LD	Oth
2024	11.4	42.7	6.3	39.7
2019	32.7	50.5	7.7	9.1
2017	30.7	60.1	3.3	5.9
2015	24.3	38.4	8.7	29.1
2010	22.9	38.4	28.7	9.9
2005	20.0	49.1	22.8	8.1
2001	22.3	56.9	14.8	6.0
1997	21.2	60.0	13.4	5.5
1992	32.4	50.2	15.6	1.8
1987	38.1	40.9	19.6	1.5
1983	35.1	44.0	19.5	1.4
1979	32.1	57.9	8.8	1.2
74 O	23.9	59.3	14.9	1.9
74 F	26.0	55.2	16.6	2.2
1970	38.2	61.8		
1966	32.9	67.1		
1964	36.5	63.5		
1959	39.2	60.8		
1955	35.9	64.1		
1951	36.7	63.3		
1950	31.8	59.9	8.3	
1945	29.2	58.8	12.0	

EU referendum estimate

Leave **50%** Remain **50%**

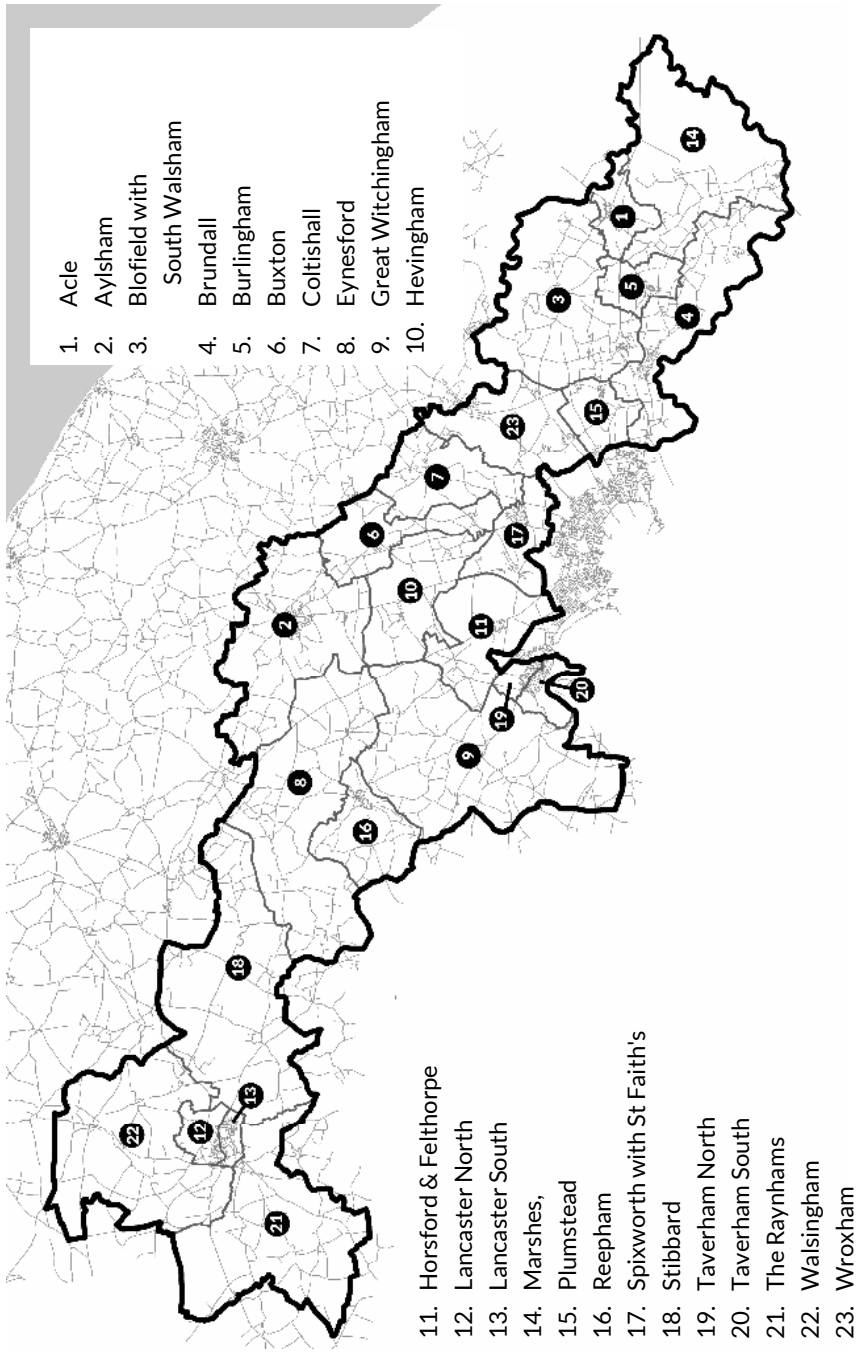

Broadland and Fakenham

2024 election result

Con	**16,322**	**33.0**	**719**	**1.5**
Lab	15,603	31.5		
Ref	8,859	17.9		
LD	5,526	11.2		
Grn	3,203	6.5		

Members of Parliament

2019-	Jerome Mayhew (Con)
2010-19	Keith Simpson (Con)

Demographics

owned **75%**	rent pr **14%**	rent pub **11%**
white **97%**	black **0.3%**	asian **1%**
AB **33%**	C1C2 **33%**	DE **24%**
degree **27%**	unqual **18%**	student **4%**
▼ 35s **34%**	▲ 64s **27%**	

General Election history

	Con	Lab	LD	Oth
2024	33.0	31.5	11.2	24.4
2019	59.6	21.2	16.1	3.1
2017	57.9	29.6	7.9	4.5
2015	50.5	18.8	9.8	4.2
2010	46.2	13.8	32.4	7.6

EU referendum estimate

Leave **54%** Remain **46%**

Bromley and Biggin Hill

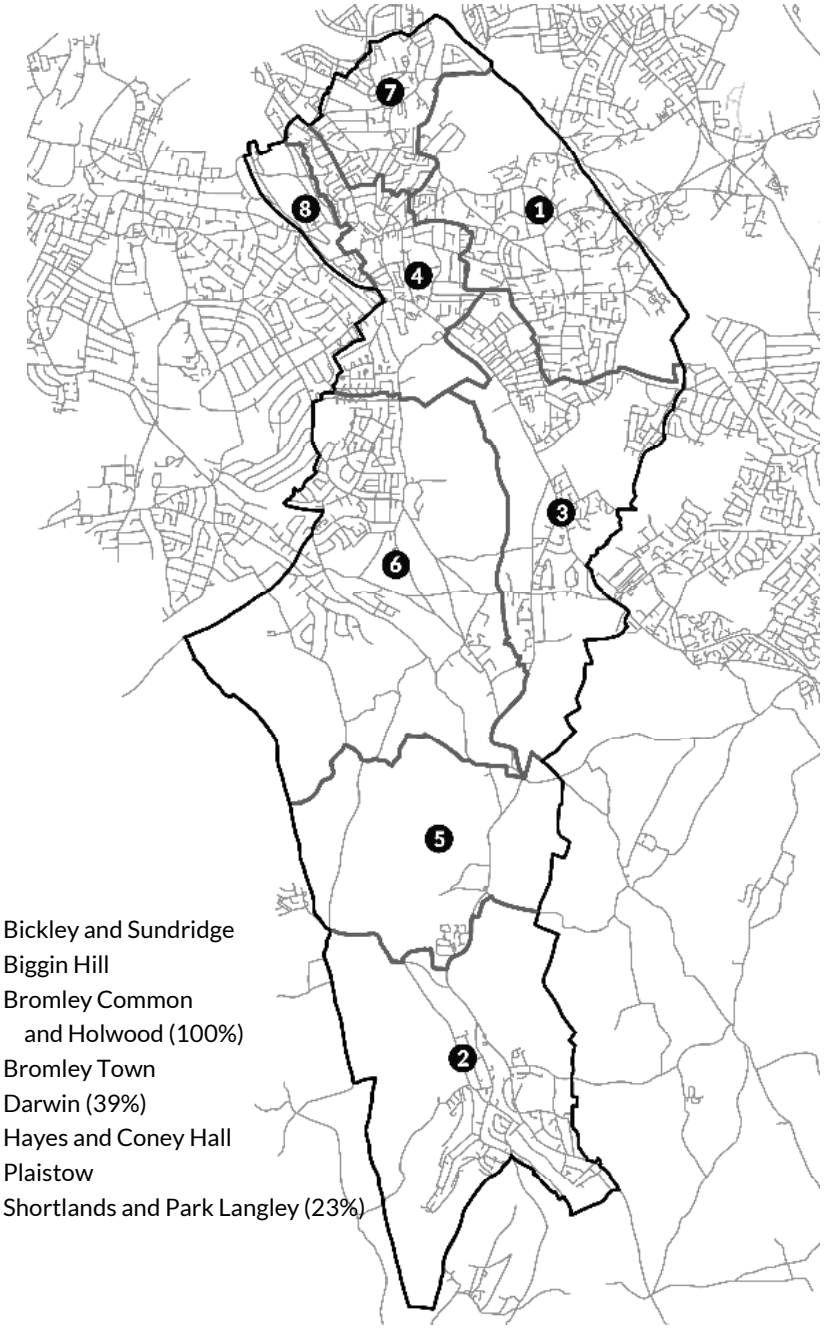

1. Bickley and Sundridge
2. Biggin Hill
3. Bromley Common and Holwood (100%)
4. Bromley Town
5. Darwin (39%)
6. Hayes and Coney Hall
7. Plaistow
8. Shortlands and Park Langley (23%)

2024 election result

Con	**15,929**	**34.0**	**302**	**0.6**
Lab	15,627	33.4		
Ref	8,203	17.5		
LD	4,352	9.3		
Grn	2,583	5.5		
Climate	94	0.2		

Members of Parliament

2024-	Peter Fortune (Con)
2006-24	Sir Bob Neill (Con)
1997-06	Eric Forth (Con)
1964-97	Sir John Hunt (Con)
1945-64	Harold Macmillan (Con)

Demographics

owned **73%**	rent pr **18%**	rent pub **9%**
white **78%**	black **6%**	asian **8%**
AB **45%**	C1C2 **29%**	DE **14%**
degree **42%**	unqual **13%**	student **6%**
▼ 35s **41%**	▲ 64s **18%**	

General Election history

	Con	Lab	LD	Oth
2024	34.0	33.4	9.3	23.2
2019	52.6	28.7	14.5	4.3
2017	54.0	33.4	7.2	5.5
2015	53.0	22.2	6.4	18.4
2010	53.5	16.6	22.0	8.1
2005	51.1	22.2	20.3	6.4
2001	49.5	28.6	18.9	2.9
1997	46.3	25.2	23.8	4.6
1992	63.4	13.3	21.0	2.2
1987	63.0	11.3	25.3	0.4
1983	63.1	9.4	27.0	0.6
1979	60.9	18.5	19.3	1.3
74 O	51.0	20.1	27.3	1.6
74 F	51.5	17.5	29.1	2.0
1970	59.4	24.8	15.9	
1966	52.3	26.8	21.0	
1964	52.6	23.4	22.3	1.8
1959	70.0	30.0		
1955	68.2	31.8		
1951	65.4	34.6		
1950	57.3	30.7	12.0	
1945	44.9	34.1	21.0	

EU referendum estimate

Leave **49%** Remain **51%**

Bromsgrove

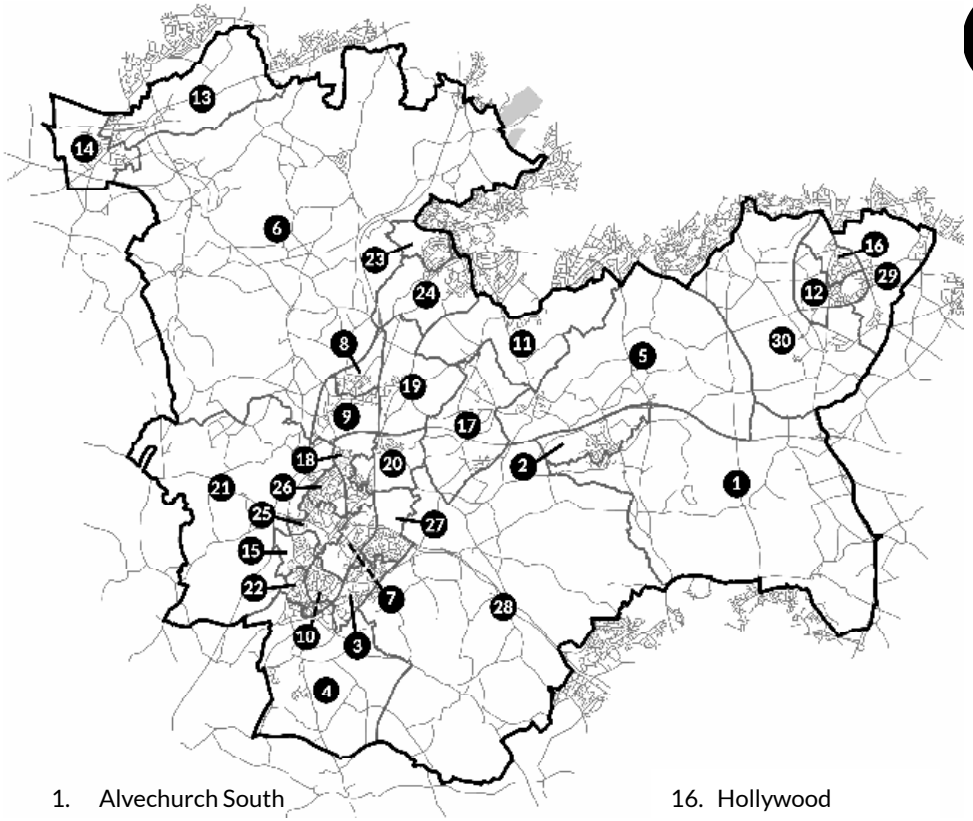

1. Alvechurch South
2. Alvechurch Village
3. Aston Fields
4. Avoncroft
5. Barnt Green and Hopwood
6. Belbroughton and Romsley
7. Bromsgrove Central
8. Catshill North
9. Catshill South
10. Charford
11. Cofton
12. Drakes Cross
13. Hagley East
14. Hagley West
15. Hill Top
16. Hollywood
17. Lickey Hills
18. Lowes Hill
19. Marlbrook
20. Norton
21. Perryfields
22. Rock Hill
23. Rubery North
24. Rubery South
25. Sanders Park
26. Sidemoor
27. Slideslow
28. Tardebigge
29. Wythall East
30. Wythall West

2024 election result

Con	**16,533**	**32.8**	**3,016**	**6.0**
Lab	13,517	26.8		
Ref	9,584	19.0		
LD	7,391	14.7		
Grn	1,675	3.3		
Ind	1,561	3.1		
WP	144	0.3		

Members of Parliament

2024-	Thomas Bradley (Con)
2010-24	Sir Sajid Javid (Con)
1997-10	Julie Kirkbride (Con)
1992-97	Roy Thomason (Con)
1974-92	Sir Hal Miller (Con)
1971-74	Terry Davis (Lab)
1955-71	James Dance (Con)
1950-55	Michael Higgs (Con)

Demographics

owned **79%**	rent pr **11%**	rent pub **11%**
white **93%**	black **1%**	asian **3%**
AB **41%**	C1C2 **29%**	DE **19%**
degree **37%**	unqual **16%**	student **5%**
▼ 35s **37%**	▲ 64s **23%**	

General Election history

	Con	Lab	LD	Oth
2024	32.8	26.8	14.7	25.7
2019	63.4	20.8	12.5	3.3
2017	62.0	31.3	4.6	2.1
2015	53.8	22.2	5.0	18.9
2010	43.7	21.8	19.6	14.9
2005	51.0	29.9	15.1	4.0
2001	51.7	33.9	11.9	2.4
1997	47.2	37.8	11.9	3.2
1992	54.1	30.7	13.8	1.5
1987	54.7	23.3	22.0	
1983	56.2	20.7	21.6	1.5
1979	54.3	35.0	9.8	0.9
74 O	44.6	41.6	13.8	
74 F	45.1	40.3	14.6	
1970	58.5	41.5		
1966	53.0	47.0		
1964	48.7	37.3	14.0	
1959	58.1	41.9		
1955	55.2	44.8		
1951	52.6	47.4		
1950	44.0	43.6	12.5	

EU referendum estimate

Leave **55%** Remain **45%**

Broxbourne

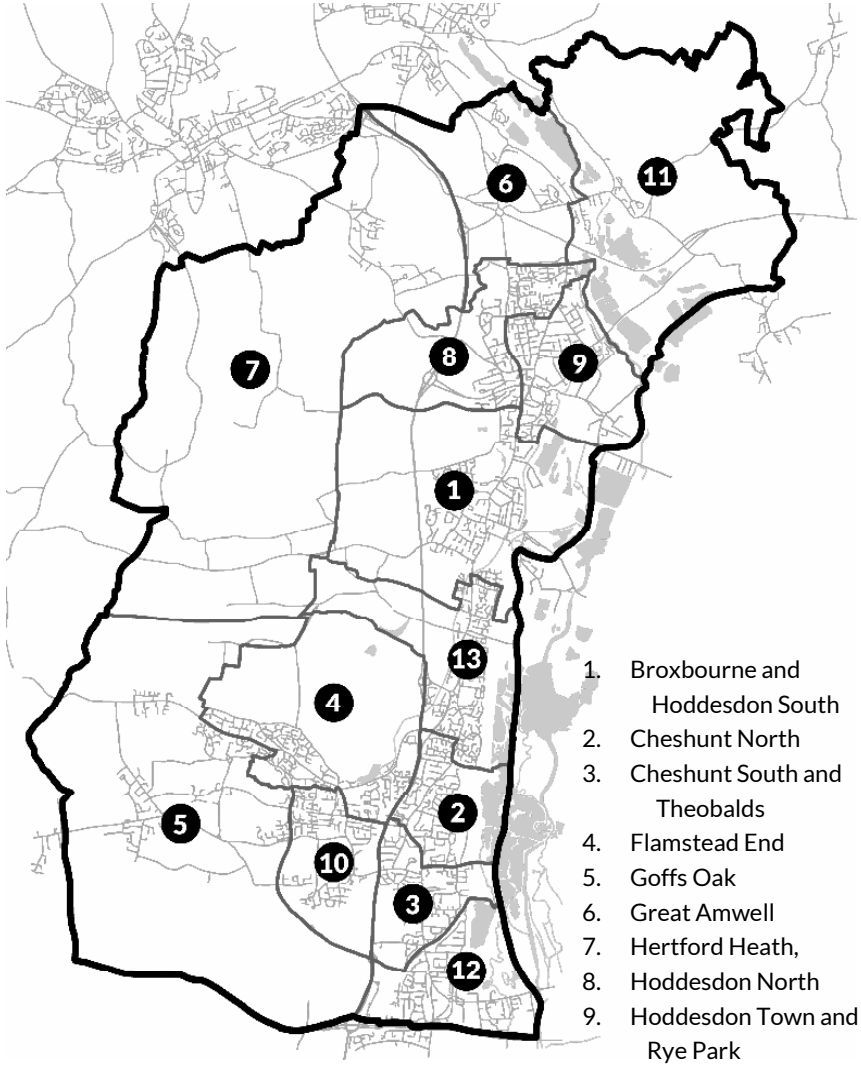

1. Broxbourne and Hoddesdon South
2. Cheshunt North
3. Cheshunt South and Theobalds
4. Flamstead End
5. Goffs Oak
6. Great Amwell
7. Hertford Heath,
8. Hoddesdon North
9. Hoddesdon Town and Rye Park
10. Rosedale and Bury Green
11. Stanstead Abbots
12. Waltham Cross
13. Wormley and Turnford

2024 election result

Con	**15,810**	**36.8**	**2,858**	**6.6**
Lab	12,952	30.2		
Ref	8,782	20.4		
LD	2,688	6.3		
Grn	2,461	5.7		
UKIP	172	0.4		
Const	87	0.2		

Members of Parliament

2024-	Lewis Cocking (Con)
2005-24	Sir Charles Walker (Con)
1983-05	Dame Marion Roe (Con

Demographics

owned **70%**	rent pr **16%**	rent pub **14%**
white **82%**	black **6%**	asian **4%**
AB **32%**	C1C2 **32%**	DE **22%**
degree **28%**	unqual **21%**	student **6%**
▼ 35s **42%**	▲ 64s **18%**	

General Election history

	Con	Lab	LD	Oth
2024	36.8	30.2	6.3	26.7
2019	65.6	23.2	8.5	2.7
2017	62.2	28.9	3.1	5.8
2015	56.1	18.4	3.2	25.5
2010	58.8	17.6	13.4	10.2
2005	53.8	25.5	12.2	8.3
2001	54.1	30.4	11.0	4.5
1997	48.8	34.7	11.3	5.2
1992	62.6	21.0	16.0	0.3
1987	63.2	16.9	19.9	
1983	58.8	16.4	23.8	1.0

EU referendum estimate

Leave **66%** Remain **34%**

Broxtowe

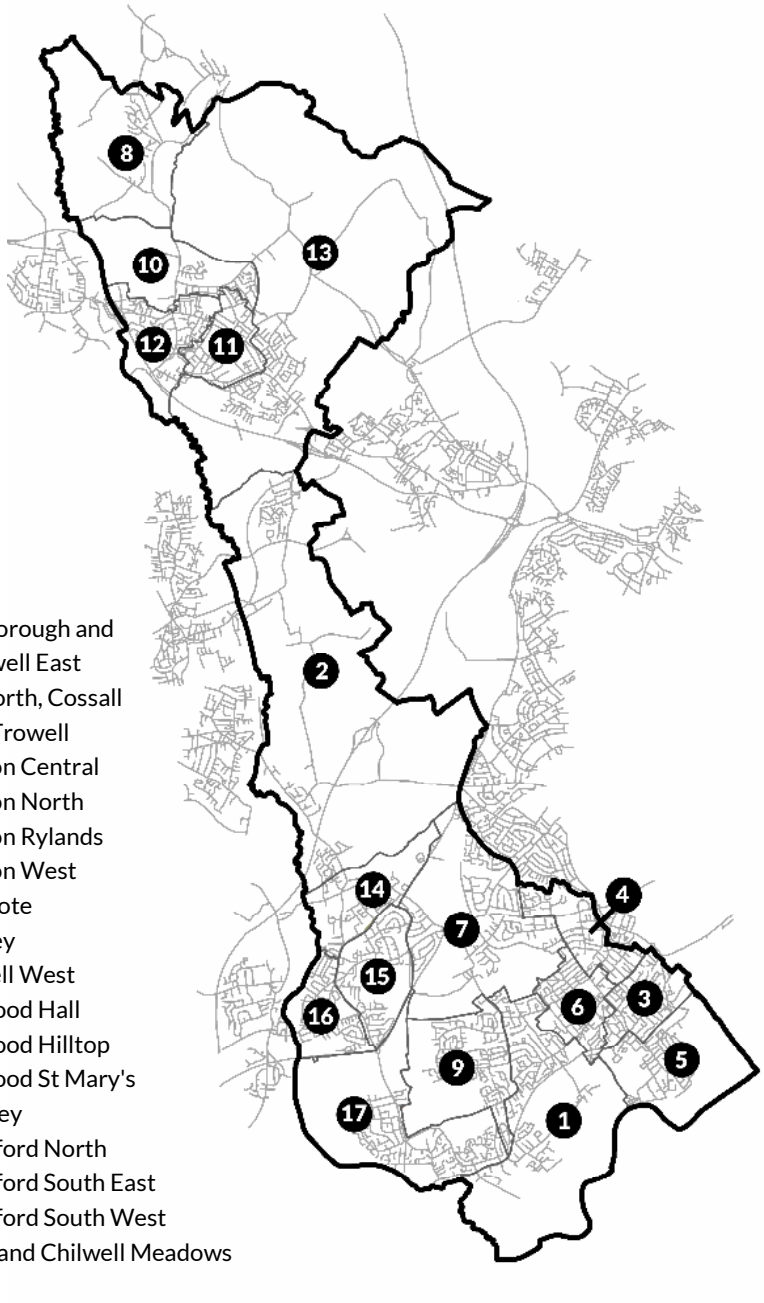

1. Attleborough and Chilwell East
2. Awsworth, Cossall and Trowell
3. Beeston Central
4. Beeston North
5. Beeston Rylands
6. Beeston West
7. Bramcote
8. Brinsley
9. Chilwell West
10. Eastwood Hall
11. Eastwood Hilltop
12. Eastwood St Mary's
13. Greasley
14. Stapleford North
15. Stapleford South East
16. Stapleford South West
17. Toton and Chilwell Meadows

2024 election result

Lab	**19,561**	**40.9**	**8,403**	**17.6**
Con	11,158	23.3		
Ref	8,402	17.6		
LD	3,807	8.0		
Grn	3,488	7.3		
Ind	1,034	2.2		
WP	388	0.8		

Members of Parliament

2024-	Juliet Campbell (Lab)
2019-24	Darren Henry (Con)
2010-19	Anna Soubry (Con/Ind)
1997-10	Nick Palmer (Lab)
1974-97	Sir Jim Lester (Con)

Demographics

owned **64%**	rent pr **20%**	rent pub **16%**
white **97%**	black **0.2%**	asian **2%**
AB **23%**	C1C2 **27%**	DE **34%**
degree **24%**	unqual **27%**	student **6%**
▼ 35s **41%**	▲ 64s **21%**	

General Election history

	Con	Lab	LD	Oth
2024	23.3	40.9	8.0	27.9
2019	48.1	38.5		13.5
2017	46.8	45.3	4.0	3.9
2015	45.2	37.2	4.0	13.6
2010	39.0	38.3	16.9	5.8
2005	37.2	41.9	16.1	4.7
2001	36.7	48.6	14.7	
1997	37.4	47.0	11.9	3.6
1992	51.0	34.8	13.8	0.5
1987	53.6	24.3	22.1	
1983	53.5	21.3	25.2	
1979	52.6	36.5	11.0	
74 O	42.0	41.8	16.2	
74 F	42.4	38.3	19.3	

EU referendum estimate

Leave **52%** Remain **48%**

Buckingham and Bletchley

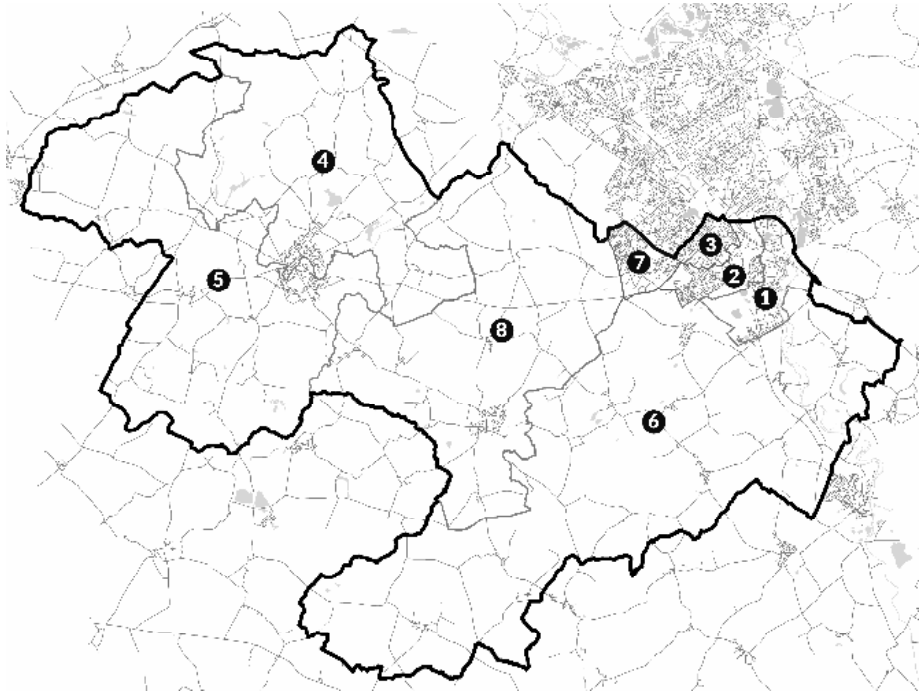

2024 election result

Lab	**17,602**	**36.9**	**2,421**	**5.0**
Con	15,181	31.9		
Ref	7,468	15.7		
LD	4,300	9.0		
Grn	2,590	5.4		
Ind	500	1.0		

Members of Parliament

2024- Callum Anderson (Lab)

Demographics

owned **68%**	rent pr **17%**	rent pub **16%**
white **80%**	black **7%**	asian **9%**
AB **37%**	C1C2 **27%**	DE **34%**
degree **35%**	unqual **16%**	student **7%**
▼ 35s **43%**	▲ 64s **17%**	

General Election history

	Con	Lab	LD	Oth
2024	31.9	36.9	9.0	22.1

EU referendum estimate

New constituency

1. Bletchley East
2. Bletchley Park
3. Bletchley West
4. Buckingham East
5. Buckingham West
6. Great Brickhill
7. Tattenhoe
8. Winslow

Burnley

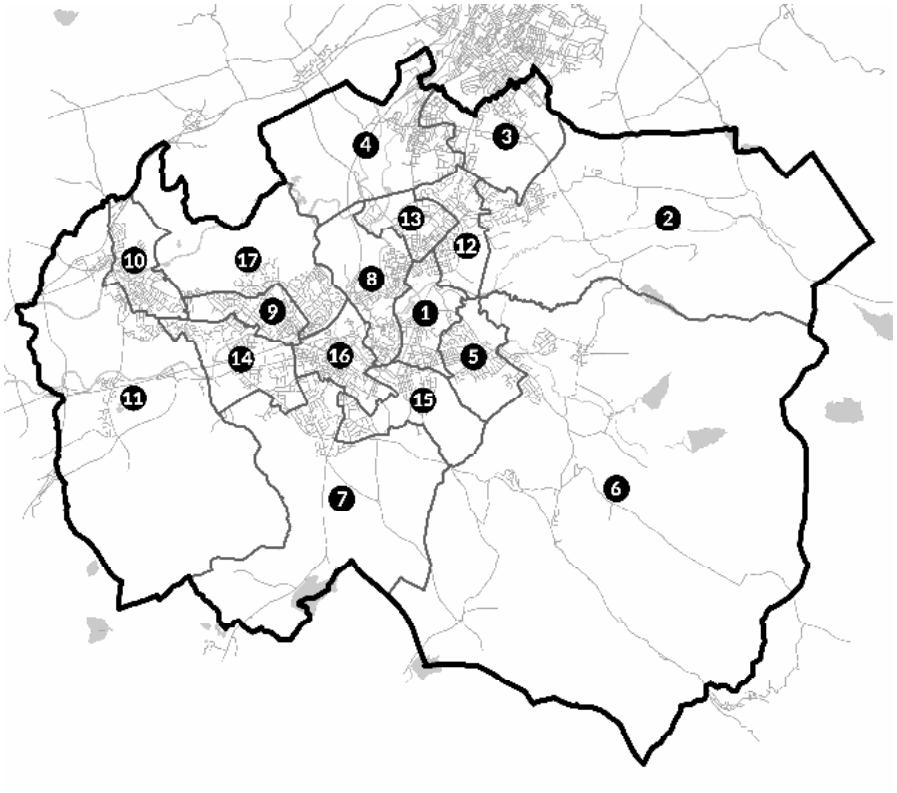

1. Bank Hall
2. Briercliffe
3. Brierfield East and Clover Hill
4. Brierfield West and Reedley
5. Brunshaw
6. Cliviger with Worsthorne
7. Coal Clough with Deerplay
8. Daneshouse with Stoneyholme
9. Gannow
10. Gawthorpe
11. Hapton with Park
12. Lanehead
13. Queensgate
14. Rosegrove with Lowerhouse
15. Rosehill with Burnley Wood
16. Trinity
17. Whittlefield with Ightenhill

2024 election result

Lab	**12,598**	**31.7**	**3,420**	**8.6**
LD	9,178	23.1		
Con	8,058	20.3		
Ref	7,755	19.5		
Grn	1,518	3.8		
Ind	292	0.7		
Ind	169	0.4		
Ind	151	0.4		

Members of Parliament

2024-	Oliver Ryan (Lab)
2019-24	Antony Higginbotham (Con)
2015-19	Julie Cooper (Lab)
2010-15	Gordon Birtwistle (LD)
2005-10	Kitty Ussher (Lab)
1983-05	Peter Pike (Lab)
1959-83	Dan Jones (Lab)
1935-59	Wilfrid Burke (Lab)

Demographics

owned **61%**	rent pr **24%**	rent pub **15%**
white **78%**	black **0.3%**	asian **20%**
AB **23%**	C1C2 **26%**	DE **31%**
degree **25%**	unqual **25%**	student **7%**
▼ 35s **45%**	▲ 64s **18%**	

General Election history

	Con	Lab	LD	Oth
2024	20.3	31.7	23.1	24.8
2019	40.3	36.9	9.0	13.8
2017	31.0	46.7	15.0	7.2
2015	13.5	37.6	29.5	19.4
2010	16.6	31.3	35.7	16.4
2005	10.8	38.5	23.7	27.1
2001	20.9	49.3	16.2	13.6
1997	20.2	57.9	17.4	4.4
1992	30.6	53.0	16.4	
1987	33.8	48.4	17.8	
1983	38.2	39.8	20.0	
1979	35.4	50.8	12.8	0.9
74 O	24.7	54.8	20.5	
74 F	27.0	50.4	22.6	
1970	34.9	57.0	8.1	
1966	27.7	60.4	11.9	
1964	27.8	56.8	15.4	
1959	43.0	57.0		
1955	44.4	55.6		
1951	43.4	56.5		
1950	42.9	55.7		1.5
1945	36.5	63.5		

EU referendum estimate

Leave **67%** Remain **33%**

Burton and Uttoxeter

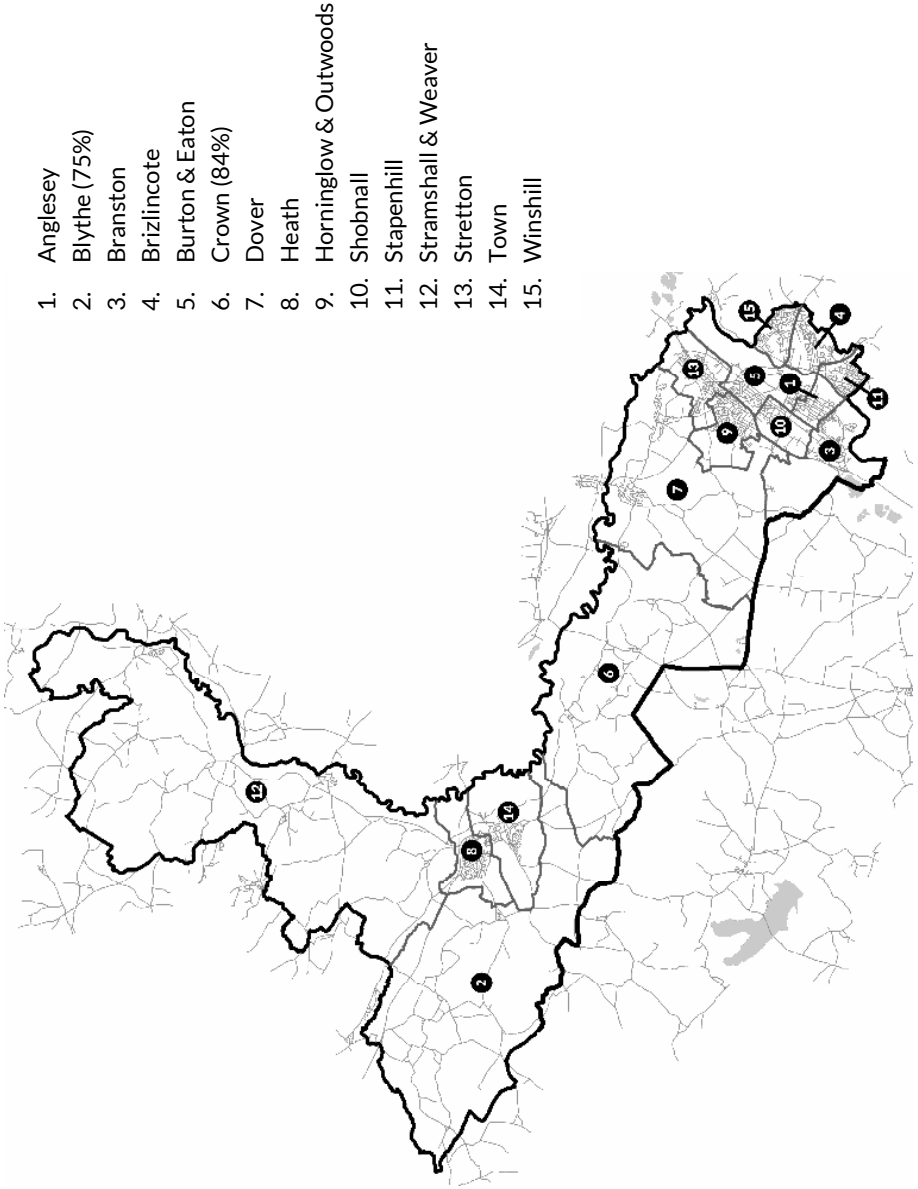

2024 election result

Lab	**16,222**	**35.6**	**2,266**	**5.0**
Con	13,956	30.6		
Ref	9,611	21.1		
Grn	2,119	4.6		
WP	2,056	4.5		
LD	1,663	3.6		

Members of Parliament

2024-	Jacob Collier (Lab)
2019-24	Kate Kniveton (Con)
2010-19	Andrew Griffiths (Con)
1997-10	Janet Dean (Lab)
1974-97	Sir Ivan Lawrence (Con)
1955-74	John Jennings (Con)
1950-55	Arthur Colegate (Con)
1945-50	Arthur Lyne (Lab)

Demographics

owned **66%**	rent pr **20%**	rent pub **14%**
white **85%**	black **1%**	asian **10%**
AB **27%**	C1C2 **27%**	DE **32%**
degree **28%**	unqual **21%**	student **6%**
▼ 35s **43%**	▲ 64s **18%**	

General Election history

	Con	Lab	LD	Oth
2024	30.6	35.6	3.6	30.2
2019	60.7	30.9	5.5	2.9
2017	58.0	37.8	2.5	1.7
2015	49.8	27.3	2.5	20.0
2010	44.5	31.9	15.8	7.7
2005	38.2	41.1	13.0	7.6
2001	38.6	49.0	9.6	2.7
1997	39.4	51.0	8.5	1.1
1992	49.7	40.0	10.3	
1987	50.7	33.6	15.7	
1983	51.1	29.8	19.1	
1979	54.0	36.3	9.7	
74 O	44.5	40.5	15.1	
74 F	53.1	46.9		
1970	54.3	45.7		
1966	50.3	49.7		
1964	53.2	46.8		
1959	56.1	43.9		
1955	53.2	46.8		
1951	50.8	49.2		
1950	51.5	48.5		
1945	48.9	51.1		

EU referendum estimate

Leave **65%** Remain **35%**

Bury North

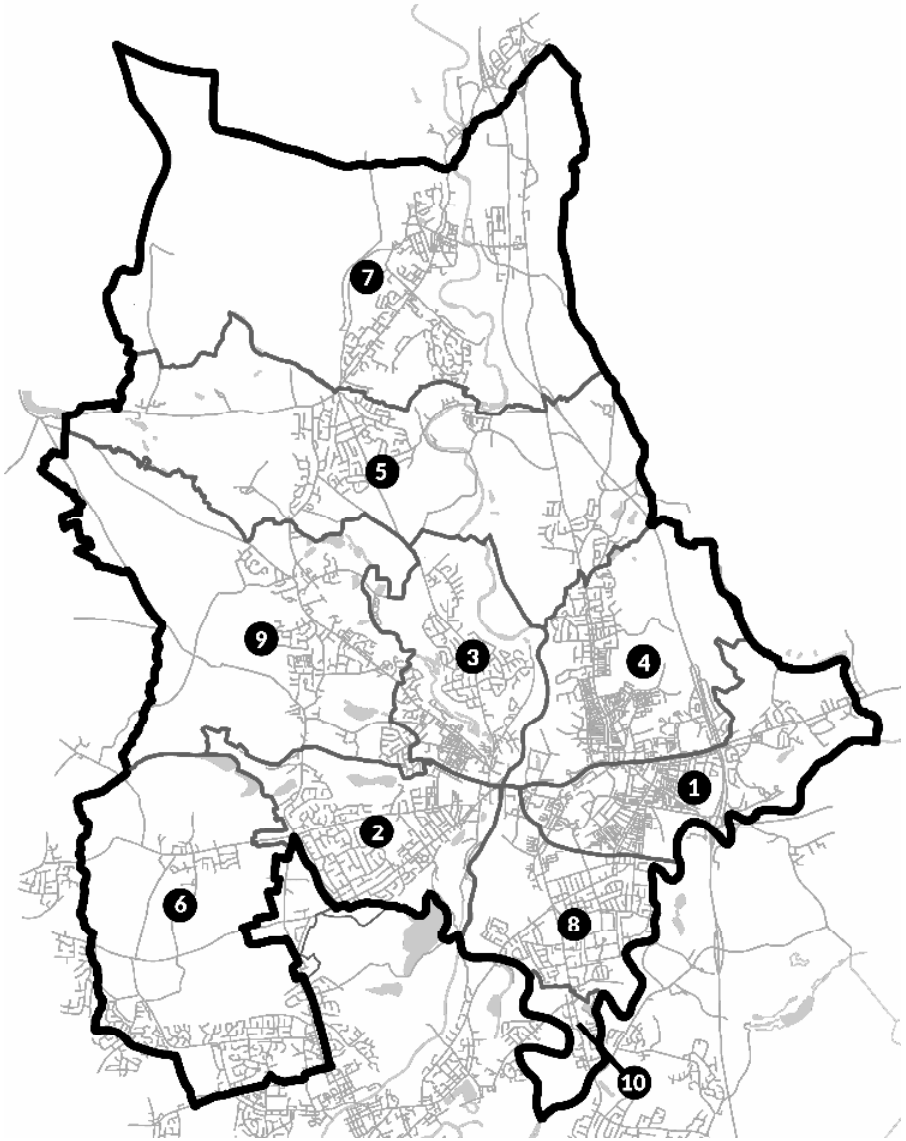

1. Bury East
2. Bury West (75%)
3. Elton
4. Moorside
5. North Manor
6. Radcliffe North & Ainsworth (79%)
7. Ramsbottom
8. Redvales
9. Tottington
10. Unsworth (13%)

2024 election result

Lab	**19,625**	**43.1**	**6,944**	**15.2**
Con	12,681	27.9		
Ref	7,385	16.2		
WP	1,917	4.2		
Grn	1,747	3.8		
LD	1,317	2.9		
Ind	571	1.3		
Ind	277	0.6		

Members of Parliament

2024-	James Frith (Lab)
2019-24	James Daly (Con)
2017-19	James Frith (Lab)
2010-17	David Nuttall (Con)
1997-10	David Chaytor (Lab)
1983-97	Alistair Burt (Con)
1974-83	Frank White (Lab)
1970-74	Michael Fidler (Con)
1964-70	David Ensor (Lab)
1955-64	John Bidgood (Con)
1950-64	Walter Fletcher (Con)

Demographics

owned **68%** rent pr **17%** rent pub **15%**
white **80%** black **7%** asian **13%**
AB **32%** C1C2 **28%** DE **21%**
degree **31%** unqual **19%** student **6%**
▼ 35s **41%** ▲ 64s **19%**

General Election history

	Con	Lab	LD	Oth
2024	27.9	43.1	2.9	26.1
2019	46.2	46.0	3.4	4.4
2017	44.5	53.6	1.9	
2015	41.9	41.1	2.1	14.9
2010	40.2	35.2	17.0	7.7
2005	36.5	43.0	14.7	5.8
2001	36.6	51.2	12.1	
1997	37.5	51.8	8.2	2.4
1992	49.7	41.6	8.5	0.3
1987	50.1	37.8	12.1	
1983	45.5	40.2	14.4	
1979	45.2	45.3	8.9	0.6
74 O	41.3	42.0	16.6	
74 F	50.3	49.7		
1970	52.8	47.2		
1966	41.5	49.8	8.7	
1964	41.9	44.1	14.0	
1959	53.7	46.3		
1955	53.6	46.4		
1951	51.6	48.4		
1950	45.8	44.4	9.8	

EU referendum estimate

Leave **54%** Remain **46%**

Bury South

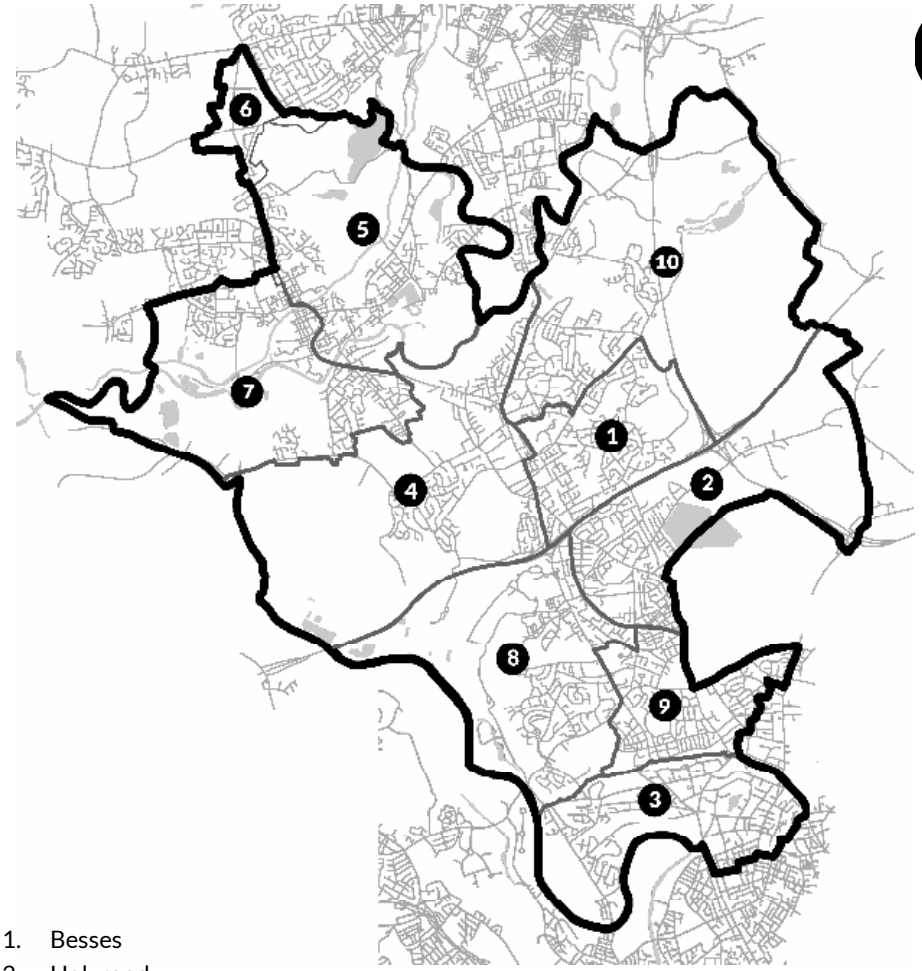

1. Besses
2. Holyrood
3. Kersal and Broughton Park
4. Pilkington Park
5. Radcliffe East
6. Radcliffe North and Ainsworth (21%)
7. Radcliffe West
8. St Mary's
9. Sedgley
10. Unsworth (87%)

2024 election result

Lab	**19,247**	**45.6**	**9,361**	**22.2**
Con	9,886	23.4		
Ref	6,865	16.3		
Grn	2,715	6.4		
LD	1,796	4.3		
WP	1,023	2.4		
Ind	277	0.7		
E Dem	224	0.5		
Comm	181	0.4		

Members of Parliament

2019-	Christian Wakeford (Con/Lab)
1997-19	Ivan Lewis (Lab)
1983-97	David Sumberg (Con)
1974-83	Jim Callaghan (Lab)
1970-74	Alan Haselhurst (Con)
1966-70	Denis Coe (Lab)
1951-66	Sir John Barlow (Con)
1940-51	Ernest Gates (Con)

Demographics

owned **64%**	rent pr **20%**	rent pub **16%**
white **83%**	black **3%**	asian **8%**
AB **34%**	C1C2 **28%**	DE **21%**
degree **24%**	unqual **19%**	student **7%**
▼ 35s **46%**	▲ 64s **18%**	

General Election history

	Con	Lab	LD	Oth
2024	23.4	45.6	4.3	26.7
2019	43.8	43.0	4.6	8.6
2017	41.6	53.3	2.1	3.1
2015	34.6	45.1	3.6	16.7
2010	33.6	40.4	18.2	7.7
2005	27.7	50.4	17.8	4.1
2001	26.9	59.2	13.9	
1997	32.3	56.9	8.4	2.4
1992	46.0	44.6	8.9	0.4
1987	46.0	40.9	13.1	
1983	44.0	36.5	19.5	
1979	44.0	45.8	9.7	0.6
74 O	39.4	45.8	14.3	0.4
74 F	39.0	39.8	21.2	
1970	43.8	41.9	14.3	
1966	37.6	44.7	17.7	
1964	40.1	36.3	23.6	
1959	59.7	40.3		
1955	61.5	38.5		
1951	54.2	33.9	12.0	
1950	50.3	34.2	15.5	
1945	50.7	49.3		

EU referendum estimate

Leave **55%** Remain **45%**

Bury St Edmunds and Stowmarket

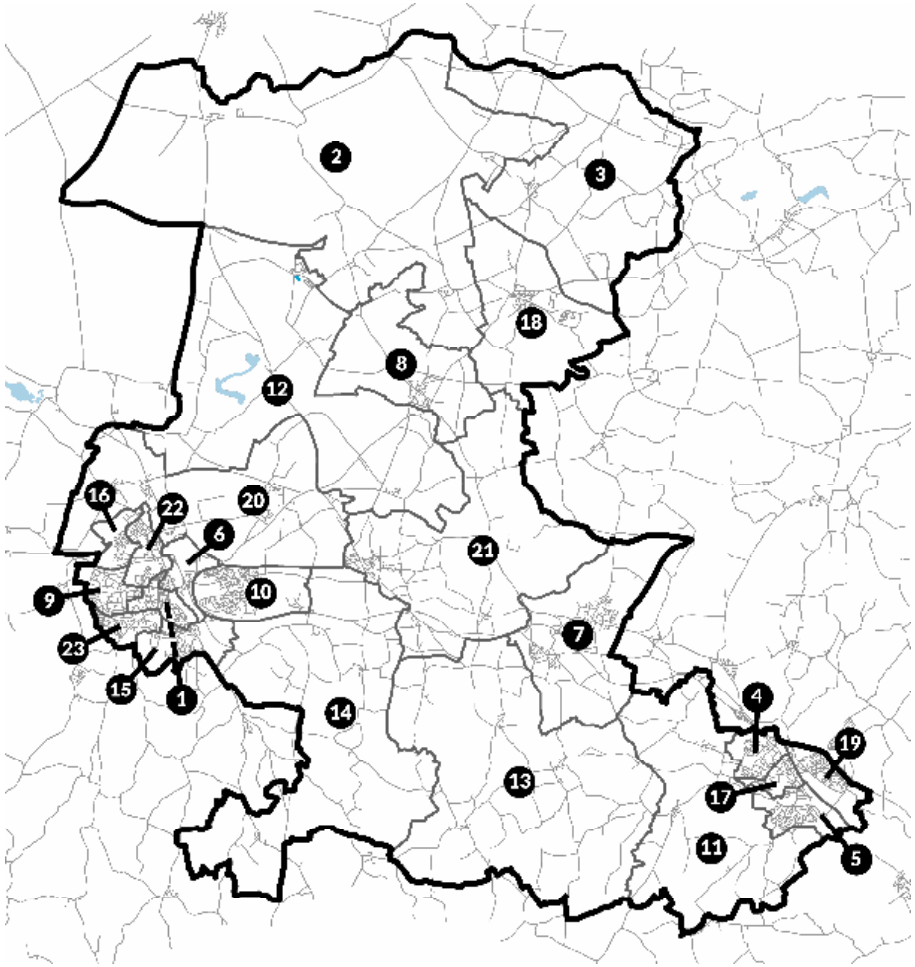

1. Abbeygate
2. Bardwell
3. Barningham
4. Chilton
5. Combs Ford
6. Eastgate
7. Elmswell and Woolpit
8. Ilxworth
9. Minden
10. Moreton Hall
11. Onehouse
12. Pakenham & Troston
13. Rattlesden
14. Rougham
15. Southgate
16. St Olave's
17. St Peter's
18. Stanton
19. Stow Thorney
20. The Fornhams and Great Barton
21. Thurston
22. Tollgate
23. Westgate

2024 election result

Lab	**16,745**	**32.9**	**1,452**	**2.9**
Con	15,293	30.0		
Ref	8,595	16.9		
Grn	5,761	11.3		
LD	819	1.6		
Rej EU	350	0.7		
Comm	176	0.3		

Members of Parliament

2024-	Peter Prinsley (Lab)
2015-24	Jo Churchill (Con)
1997-15	David Ruffley (Con)
1992-97	Richard Spring (Con)
1964-92	Sir Eldon Griffiths (Con)
1950-64	William Aitken (Con)
1945-50	Geoffrey Clifton-Brown (Con)

Demographics

owned **67%**	rent pr **17%**	rent pub **15%**
white **95%**	black **1%**	asian **2%**
AB **36%**	C1C2 **29%**	DE **25%**
degree **31%**	unqual **18%**	student **5%**
▼ 35s **39%**	▲ 64s **23%**	

General Election history

	Con	Lab	LD	Oth
2024	30.0	32.9	1.6	29.2
2019	61.0	20.6		18.4
2017	59.2	29.5	5.7	5.6
2015	53.6	17.7	6.0	22.6
2010	47.5	16.7	26.4	9.4
2005	46.2	27.4	19.8	6.5
2001	43.5	38.5	13.9	4.2
1997	38.3	37.7	18.2	5.8
1992	53.5	23.6	22.0	0.9
1987	59.3	17.3	21.5	1.9
1983	59.0	12.7	28.4	
1979	57.0	29.0	14.2	
74 O	50.4	33.0	16.6	
74 F	47.5	28.7	23.8	
1970	61.2	38.8		
1966	54.6	45.4		
1964	50.2	40.2	9.6	
1959	58.8	41.3		
1955	55.1	44.9		
1951	54.4	45.6		
1950	49.3	40.3	10.4	
1945	48.7	29.8	19.0	

EU referendum estimate

Leave **54%** Remain **46%**

Caerfyrddin

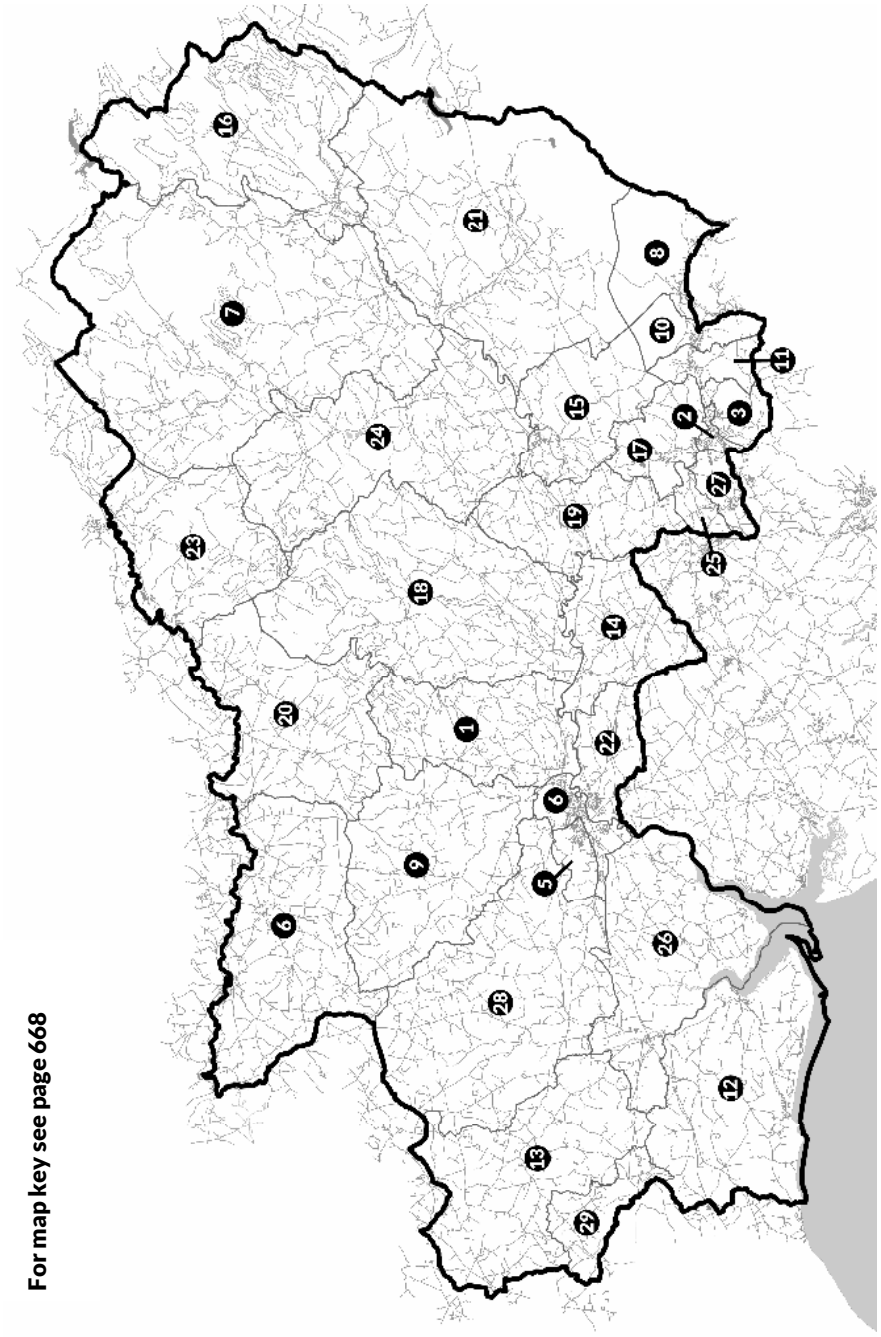

2024 election result

PC	**15,520**	**34.0**	**4,535**	**9.9**
Lab	10,985	24.1		
Con	8,825	19.4		
Ref	6,944	15.2		
LD	1,461	3.2		
Grn	1,371	3.0		
WEP	282	0.6		
WP	216	0.5		

Members of Parliament

2024-	Ann Davies (PC)
2010-24	Jonathan Edwards (PC)
2001-10	Adam Price (PC)
1987-01	Alan Williams (Lab)
1979-87	Roger Thomas (Lab)
1974-79	Gwynfor Evans (PC)
1970-74	Gwynoro Jones (Lab)
1966-70	Gwynfor Eavans (PC)
1957-66	Megan Lloyd-George (Lab)
1945-57	Rhys Hopkin Morris (L)

Demographics

owned **79%**	rent pr **15%**	rent pub **13%**
white **97%**	black **0.3%**	asian **1%**
AB **30%**	C1C2 **33%**	DE **24%**
degree **33%**	unqual **19%**	student **6%**
▼ 35s **35%**	▲ 64s **26%**	

General Election history

	Con	Lab	LD	PC	Oth
2024	19.4	24.1	3.2	34.0	19.3
2019	34.5	21.0	5.6	38.9	
2017	26.3	29.8	2.2	39.3	
2015	21.2	24.2	2.4	38.4	
2010	22.4	26.5	12.1	35.6	
2005	13.7	28.3	9.7	45.9	
2001	12.9	35.6	7.4	42.4	
1997	12.0	42.9	7.5	34.6	
1992	22.4	36.6	9.4	31.5	
1987	27.4	35.4	13.3	23.0	
1983	29.4	31.6	11.0	27.1	
1979	23.6	35.9	8.0	32.0	
74 O	5.7	38.1	10.4	45.1	
74 F	12.1	34.3	19.4	34.3	
1970	10.1	38.0	21.7	30.1	
1966	11.6	46.2	26.1	16.1	
1964	10.6	45.5	32.3	11.7	
1959	12.6	47.9	34.3	5.2	
1955		42.7	49.5	7.8	
1951		49.5	50.5		
1950		49.8	50.2		
1945		48.3	51.7		

EU referendum estimate

Leave **54%** Remain **46%**

Caerphilly

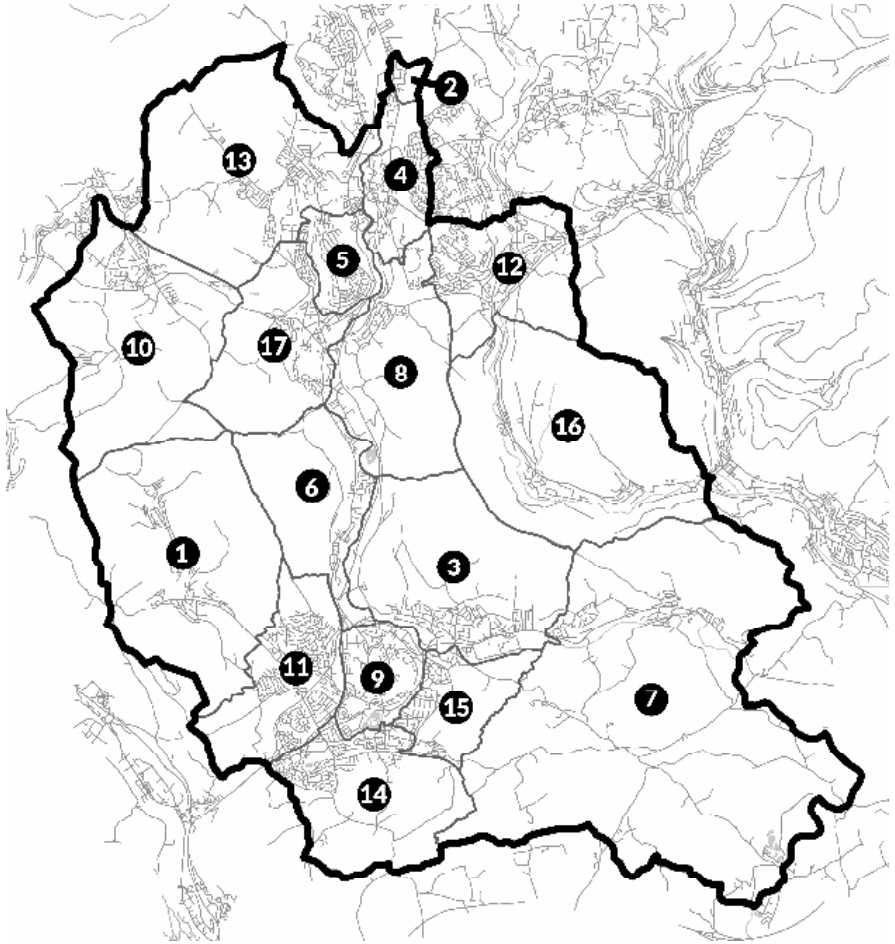

1. Aber Valley
2. Bedwas, Trethomas and Machen
3. Hengoed
4. Llanbradach
5. Maesy-cwmmer
6. Morgan Jones
7. Nelson
8. Pengam
9. Penyrheol
10. Pontllanfraith
11. St Cattwg
12. St James
13. St Martin's
14. Ynysddu
15. Ystrad Mynach

2024 election result

Lab	**14,538**	**38.0**	**6,419**	**16.8**
PC	8,119	21.2		
Ref	7,754	20.3		
Con	4,385	11.5		
LD	1,788	4.7		
Grn	1,650	4.3		

Members of Parliament

2024-	Chris Evans (Lab)
2001-24	Wayne David (Lab)
1983-01	Ron Davies (Lab)
1979-83	Ednyfed Hudson Davies (Lab)
1968-79	Fred Evans (Lab)
1939-68	Ness Edwards (Lab)

Demographics

owned **69%**	rent pr **13%**	rent pub **18%**
white **98%**	black **0.1%**	asian **1%**
AB **29%**	C1C2 **28%**	DE **28%**
degree **27%**	unqual **23%**	student **6%**
▼ 35s **41%**	▲ 64s **20%**	

General Election history

	Con	Lab	LD	PC	Oth
2024	11.5	38.0	4.7	21.2	24.6
2019	27.9	44.9			16.0
2017	25.2	54.5	1.8		14.4
2015	16.6	44.3	2.3		14.6
2010	17.1	44.9	14.7		16.7
2005	14.6	56.6	9.8		17.4
2001	11.4	58.2	9.4		21.0
1997	10.7	67.3	8.2		9.7
1992	18.1	63.7	8.5		9.7
1987	19.4	58.4	14.1		8.1
1983	19.6	45.6	21.2		13.6
1979	18.9	58.8	7.3		15.0
74 O	11.5	56.6	7.4		24.5
74 F	13.6	57.2			27.5
1970	9.7	61.8			28.5
1966	14.6	74.3			11.1
1964	16.9	72.1			11.0
1959	18.5	72.7			8.8
1955	24.8	75.2			
1951	22.9	77.1			
1950	22.5	77.5			
1945	19.8	80.2			

EU referendum estimate

Leave **55%** Remain **45%**

Caithness, Sutherland and Easter Ross

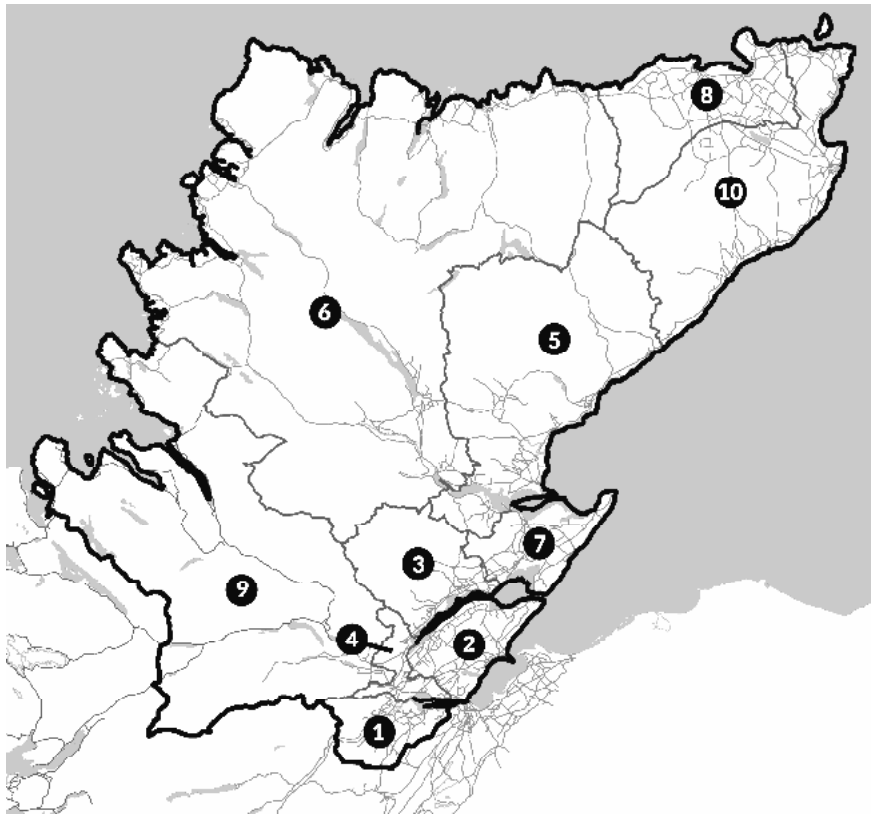

1. Aird and Loch Ness
2. Black Isle
3. Cromarty Firth
4. Dingwall and Seaforth
5. East Sutherland and Edderton
6. North, West and Central Sutherland
7. Tain and Easter Ross
8. Thurso and North West Caithness
9. Wester Ross, Strathpeffer and Lochalsh
10. Wick and East Caithness

2024 election result

LD	**22,736**	**49.4**	**10,489**	**22.8**
SNP	12,247	26.6		
Lab	3,409	7.4		
Ref	3,360	7.3		
Con	1,860	4.0		
Grn	1,641	3.6		
Alba	795	1.7		

Members of Parliament

2017-	Jamie Stone (LD)
2015-17	Paul Monaghan (SNP)
2001-15	Viscount Thurso (LD)
1966-01	Robert Maclennan (Lab/SDP/LD)
1964-66	George Mackie (L)
1950-64	Sir David Robertson (Con)
1945-50	Eric Gandar Dower (Con)

Demographics

2021 Census information for Scotland had not been published at the time of print

General Election history

	Con	Lab	LD	SNP	Oth
2024	4.0	7.4	49.4	26.6	12.6
2019	16.5	6.2	37.2	36.6	
2017	22.6	12.4	35.8	29.2	
2015	6.8	9.0	35.1	46.3	
2010	13.0	24.6	41.4	19.2	
2005	10.2	20.9	50.5	13.3	
2001	14.1	25.3	36.4	21.2	
1997	10.8	27.8	35.6	23.0	
1992	20.9	15.6	45.1	18.2	
1987	16.7	14.9	53.7	10.3	
1983	22.7	14.3	52.0	11.0	
1979	30.5	41.5		28.0	
74 O	18.8	35.3	22.0	23.9	
74 F	21.5	36.2	26.2	16.1	
1970	22.3	36.7	25.4	15.4	
1966	21.9	39.1	38.8		
1964	20.8	30.2	36.1	12.7	
1959	65.3	34.6			
1955	56.5	29.0	14.5		
1951	49.2	34.1	16.6		
1950	36.0	29.3	34.6		
1945	33.5	33.4	33.1		

EU referendum estimate

Leave **49%** Remain **51%**

Calder Valley

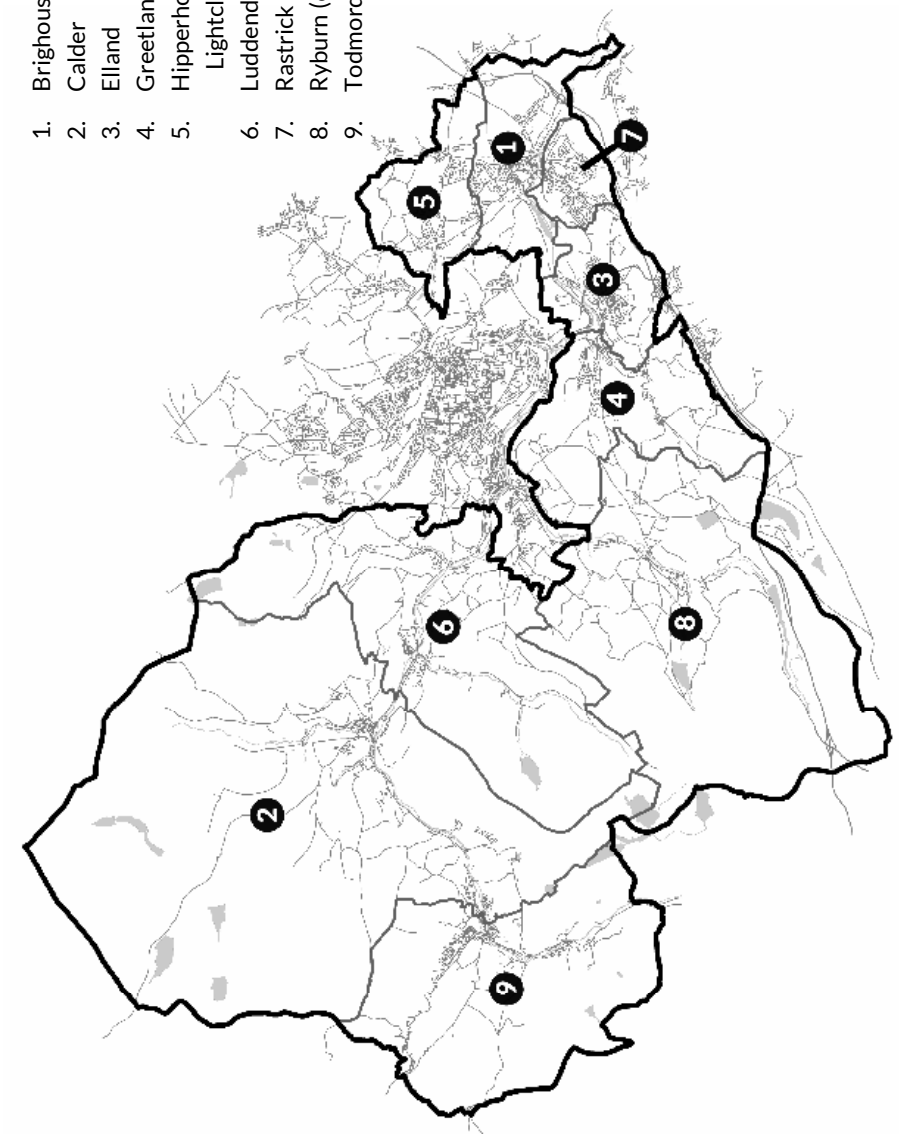

2024 election result

Lab	**22,046**	**44.4**	**8,991**	**18.1**
Con	13,055	26.3		
Ref	7,644	15.4		
Grn	3,701	7.5		
LD	2,587	5.2		
Yorks	404	0.8		
SDP	171	0.3		

Members of Parliament

2024-	Josh Fenton-Glynn (Lab)
2010-24	Craig Whittaker (Con)
1997-10	Christine McCafferty (Lab)
1983-97	Sir Donald Thompson (Con)
1979-83	Gary Waller (Con)
1974-79	Colin Jackson (Lab)
1970-74	Wilfred Proudfoot (Con)
1964-70	Colin Jackson (Lab)
1960-64	Michael Shaw (Nat L)
1950-60	John Edwards (Lab)
1950	Frederick Cobb (Lab)

Demographics

owned **70%** rent pr **18%** rent pub **12%**
white **95%** black **0.5%** asian **2%**
AB **38%** C1C2 **29%** DE **22%**
degree **36%** unqual **16%** student **5%**
▼ 35s **37%** ▲ 64s **21%**

General Election history

	Con	Lab	LD	Oth
2024	26.3	44.4	5.2	24.0
2019	51.9	41.9	4.9	1.2
2017	46.1	45.1	3.4	5.5
2015	43.6	35.4	5.0	16.0
2010	39.4	27.0	25.2	8.5
2005	35.7	38.6	18.9	6.9
2001	36.2	42.7	16.0	5.1
1997	35.1	46.1	14.7	4.1
1992	45.4	37.4	16.1	1.0
1987	43.5	33.4	23.1	
1983	43.7	27.0	29.4	
1979	44.7	41.4	13.9	
74 O	39.6	43.9	16.5	
74 F	38.2	41.0	20.5	0.3
1970	46.3	46.1	7.6	
1966	45.2	54.8		
1964	42.2	44.2	13.7	
1959	50.0	50.0		
1955	48.2	51.8		
1951	47.7	52.3		
1950	47.8	52.2		

EU referendum estimate

Leave **52%** Remain **48%**

Camborne and Redruth

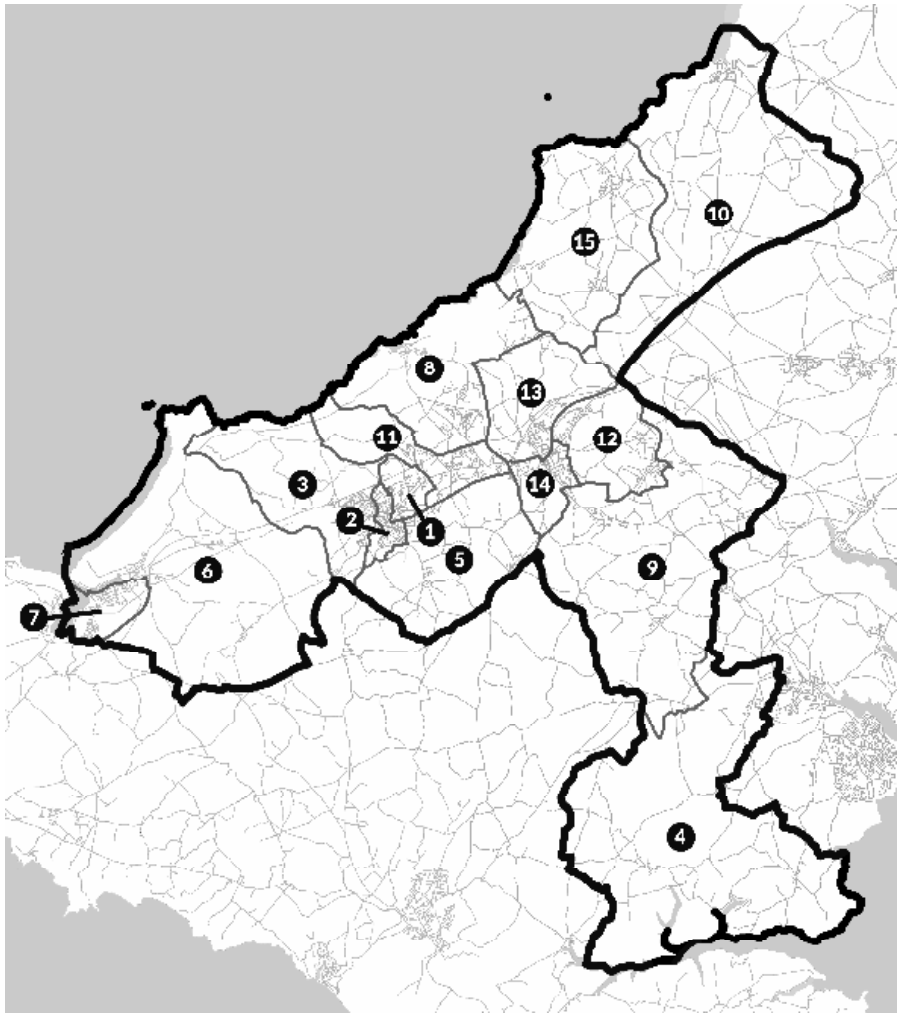

1. Camborne Roskear and Tuckingmill
2. Camborne Trelowarren
3. Camborne West and Treswithian
4. Constantine, Mabe and Mawnan
5. Four Lanes, Beacon and Troon
6. Gwinear-Gwithian and Hayle East
7. Hayle West
8. Illogan and Portreath
9. Lanner, Stithians and Gwennap
10. Perranporth
11. Pool and Tehidy
12. Redruth Central, Carharrack and St Day
13. Redruth North
14. Redruth South
15. St Agnes

2024 election result

Lab	**19,360**	**40.5**	**7,806**	**16.3**
Con	11,554	24.2		
Ref	8,952	18.7		
LD	4,113	8.6		
Grn	2,840	5.9		
Liberal	624	1.3		
SLP	342	0.7		

Members of Parliament

2024-	Perran Moon (Lab)
2010-24	George Eustice (Con)
2005-10	Julia Goldsworthy (LD)
1997-05	Candy Atherton (Lab)
1992-97	Sebastian Coe (Con)
1970-92	David Mudd (Con)
1966-70	John Dunwoody (Lab)
1950-66	Harold Hayman (Lab)

Demographics

owned **67%**	rent pr **19%**	rent pub **14%**
white **97%**	black **0.2%**	asian **0.6%**
AB **28%**	C1C2 **31%**	DE **28%**
degree **29%**	unqual **17%**	student **6%**
▼ 35s **38%**	▲ 64s **23%**	

General Election history

	Con	Lab	LD	Oth
2024	24.2	40.5	8.6	26.6
2019	53.2	35.9	7.0	4.0
2017	47.5	44.2	6.1	2.2
2015	40.2	25.0	12.4	22.5
2010	37.6	16.3	37.4	6.9
2005	26.3	31.0	34.9	7.9
2001	29.9	39.6	24.5	6.0
1997	28.8	33.8	25.2	12.2
1992	36.9	29.2	31.2	2.8
1987	43.9	20.9	34.6	0.7
1983	50.0	21.2	27.6	1.2
1979	56.7	25.9	13.9	3.5
74 O	47.2	35.7	12.7	4.4
74 F	41.9	33.9	24.2	
1970	44.5	41.4	12.1	2.0
1966	39.7	46.9	13.4	
1964	37.6	44.5	17.9	
1959	36.2	45.8	18.0	
1955	48.8	51.2		
1951	44.1	46.3	9.6	
1950	38.6	43.2	18.2	

EU referendum estimate

Leave **58%** Remain **42%**

Cambridge

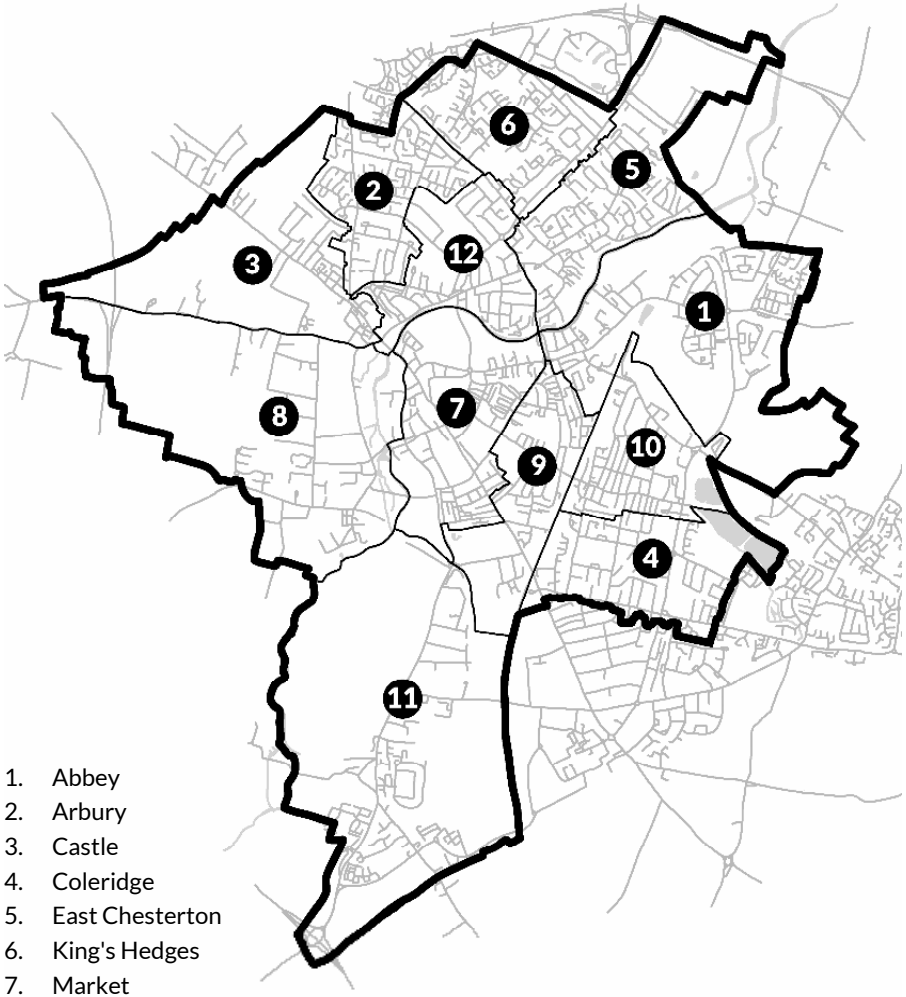

1. Abbey
2. Arbury
3. Castle
4. Coleridge
5. East Chesterton
6. King's Hedges
7. Market
8. Newnham
9. Petersfield
10. Romsey
11. Trumpington
12. West Chesterton

2024 election result

Lab	**19,614**	**46.6**	**11,078**	**26.3**
LD	8,536	20.3		
Grn	6,842	16.3		
Con	5,073	12.0		
WP	951	2.3		
Ind	819	1.9		
Reboot	265	0.6		

Members of Parliament

2015-	Daniel Zeichner (Lab)
2010-15	Julian Huppert (LD)
2005-10	David Howarth (LD)
1992-05	Anne Campbell (Lab)
1976-92	Sir Robert Rhodes-James (Con)
1967-76	David Lane (Con)
1966-67	Robert Davies (Lab)
1950-66	Sir Hamilton Kerr (Con)
1945-50	Arthur Symonds (Lab)

Demographics

owned **67%**	rent pr **19%**	rent pub **14%**
white **75%**	black **3%**	asian **14%**
AB **40%**	C1C2 **16%**	DE **14%**
degree **56%**	unqual **9%**	student **27%**
▼ 35s **57%**	▲ 64s **11%**	

General Election history

	Con	Lab	LD	Oth
2024	12.0	46.6	20.3	21.1
2019	15.5	48.0	30.0	6.4
2017	16.3	51.9	29.3	2.5
2015	15.7	36.0	34.9	13.5
2010	25.6	24.3	39.1	11.0
2005	16.5	34.0	44.0	5.5
2001	22.9	45.1	25.1	6.8
1997	25.9	53.4	16.1	4.6
1992	38.5	39.7	19.9	1.9
1987	40.0	28.3	30.6	1.1
1983	41.5	28.2	29.7	0.6
1979	45.7	37.1	16.6	0.6
74 O	41.3	36.0	21.1	1.7
74 F	40.6	32.7	26.1	0.6
1970	55.3	44.7		
1966	43.4	45.5	10.2	0.9
1964	43.4	40.5	16.2	
1959	51.1	36.8	12.1	
1955	57.6	42.4		
1951	52.4	41.2	6.4	
1950	49.5	40.0	10.5	
1945	49.1	50.9		

EU referendum estimate

Leave **27%** Remain **73%**

Cannock Chase

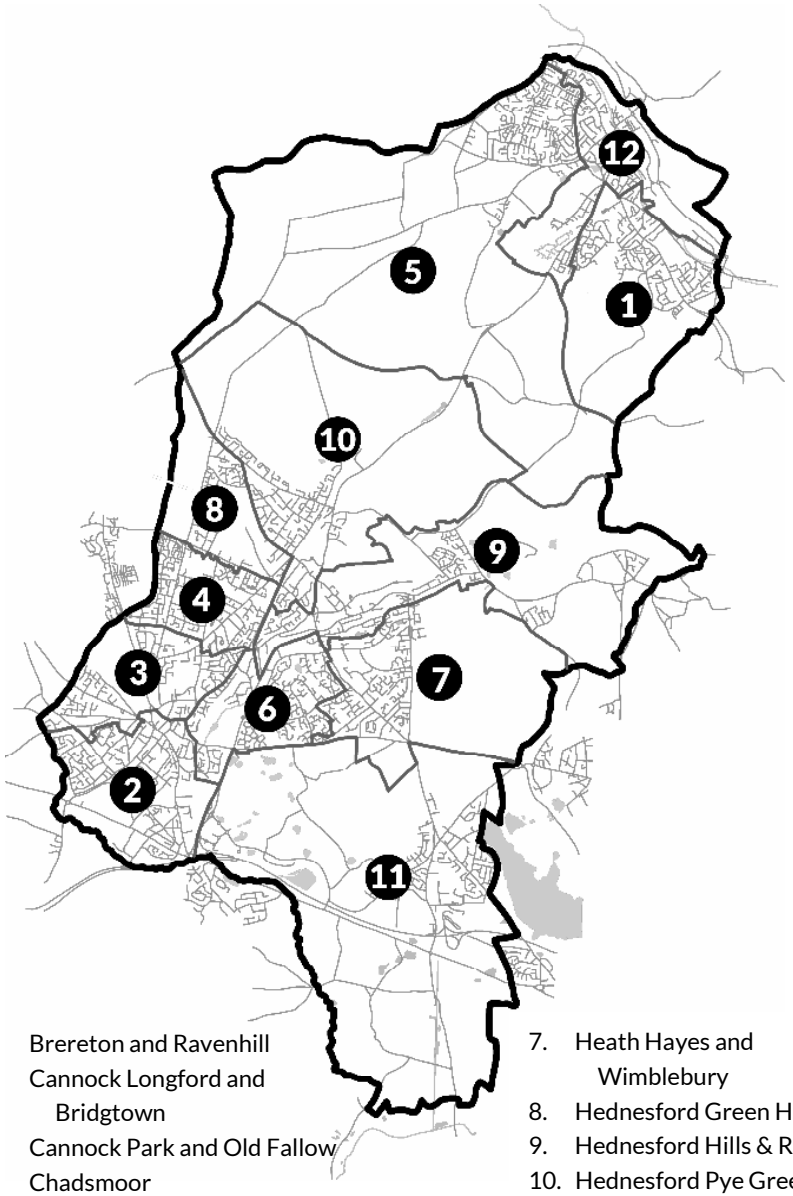

1. Brereton and Ravenhill
2. Cannock Longford and Bridgtown
3. Cannock Park and Old Fallow
4. Chadsmoor
5. Etching Hill and the Heath
6. Hawks Green with Rumer Hill
7. Heath Hayes and Wimblebury
8. Hednesford Green Heath
9. Hednesford Hills & Rawnsley
10. Hednesford Pye Green
11. Norton Canes
12. Western Springs

2024 election result

Lab	**15,671**	**36.5**	**3,125**	**7.3**
Con	12,546	29.2		
Ref	11,570	26.9		
Grn	2,137	5.0		
LD	1,029	2.4		

Members of Parliament

2024-	Josh Newbury (Lab)
2015-24	Amanda Milling (Con)
2010-15	Aiden Burley (Con)
1992-10	Dr Tony Wright (Lab)
1983-92	Gerald Howarth (Con)
1974-83	Gwilym Roberts (Lab)
1970-74	Patrick Cormack (Con)
1945-70	Jennie Lee (Lab)

Demographics

owned **68%**	rent pr **19%**	rent pub **14%**
white **97%**	black **0.5%**	asian **1%**
AB **27%**	C1C2 **30%**	DE **31%**
degree **23%**	unqual **22%**	student **5%**
▼ 35s **41%**	▲ 64s **19%**	

General Election history

	Con	Lab	LD	Oth
2024	29.2	36.5	2.4	31.9
2019	68.3	25.4		6.3
2017	55.0	37.4	1.7	5.9
2015	44.2	33.7	2.7	19.4
2010	40.1	33.1	17.0	9.9
2005	29.9	51.3	13.8	5.0
2001	30.1	56.1	13.8	
1997	27.2	54.8	8.7	9.4
1992	43.6	46.0	9.6	0.8
1987	44.5	39.5	16.0	
1983	40.9	36.9	22.1	
1979	27.1	55.5	17.3	
74 O	27.6	51.5	20.9	
74 F	37.8	62.2		
1970	51.2	48.8		
1966	40.2	59.8		
1964	42.5	57.5		
1959	43.1	56.9		
1955	40.8	59.2		
1951	33.1	66.9		
1950	32.1	67.9		
1945	37.4	62.6		

EU referendum estimate

Leave **69%** Remain **31%**

Canterbury

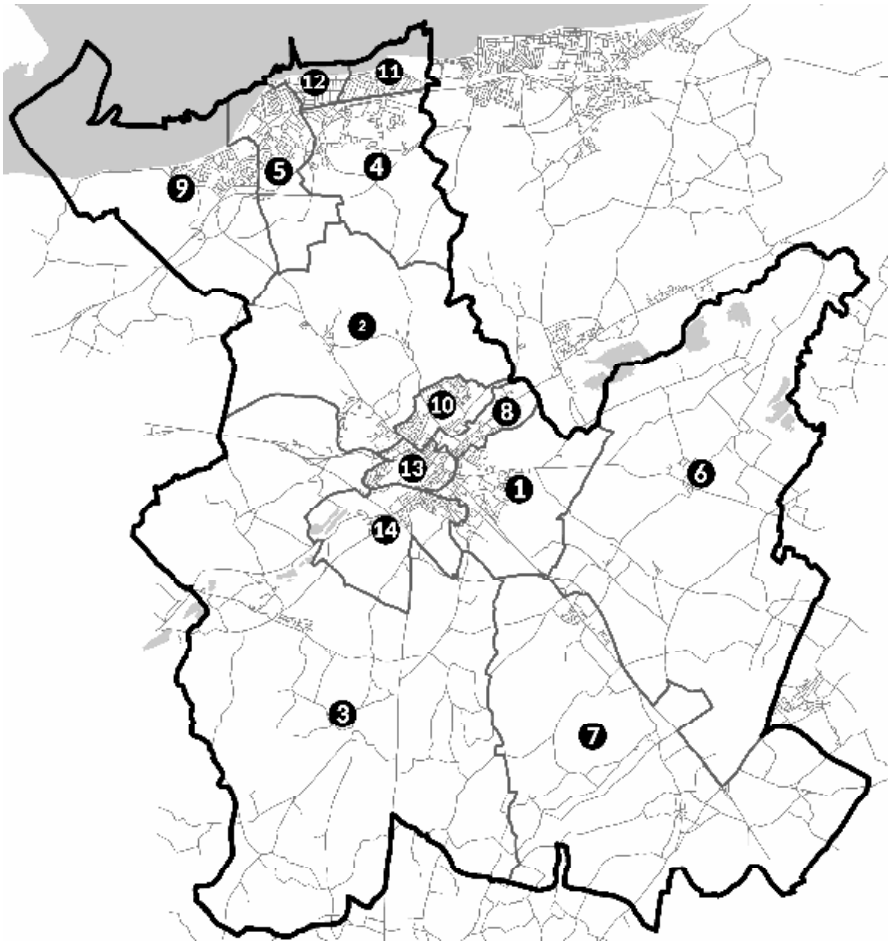

1. Barton
2. Blean Forest
3. Chartham and Stone Street
4. Chestfield
5. Gorrell
6. Little Stour and Adisham
7. Nailbourne
8. Northgate
9. St Stephen's
10. Seasalter
11. Swalecliffe
12. Tankerton
13. Westgate
14. Wincheap

2024 election result

Lab	**19,531**	**41.4**	**8,563**	**18.4**
Con	10,878	23.0		
Ref	6,805	14.4		
Grn	5,920	12.5		
LD	3,812	8.1		
SDP	285	0.6		

Members of Parliament

2017-	Rosie Duffield (Lab)
1987-17	Sir Julian Brazier (Con)
1966-87	Sir David Crouch (Con)
1953-66	Sir Leslie Thomas (Con)
1945-53	John Baker White (Con)

Demographics

owned **62%**	rent pr **24%**	rent pub **14%**
white **86%**	black **3%**	asian **5%**
AB **32%**	C1C2 **24%**	DE **17%**
degree **36%**	unqual **14%**	student **21%**
▼ 35s **47%**	▲ 64s **20%**	

General Election history

	Con	Lab	LD	Oth
2024	23.0	41.4	8.1	27.5
2019	45.2	48.3	5.7	0.8
2017	44.7	45.0	8.0	2.3
2015	42.9	24.5	11.6	20.9
2010	44.8	16.1	32.5	6.6
2005	44.4	28.7	21.1	5.8
2001	41.5	36.9	17.8	3.8
1997	38.6	31.3	23.8	6.2
1992	50.8	15.2	32.4	1.6
1987	53.8	16.9	27.3	2.0
1983	56.5	15.4	25.9	2.3
1979	58.3	24.3	16.0	1.4
74 O	49.8	26.1	22.3	1.8
74 F	50.3	23.1	25.4	
1970	55.4	25.3	19.3	
1966	49.8	28.2	22.0	
1964	52.0	29.5	18.6	
1959	66.2	33.8		
1955	66.6	33.4		
1951	61.1	31.0	7.9	
1950	56.0	30.8	13.3	
1945	61.6	35.8		

EU referendum estimate

Leave **35%** Remain **55%**

Cardiff East

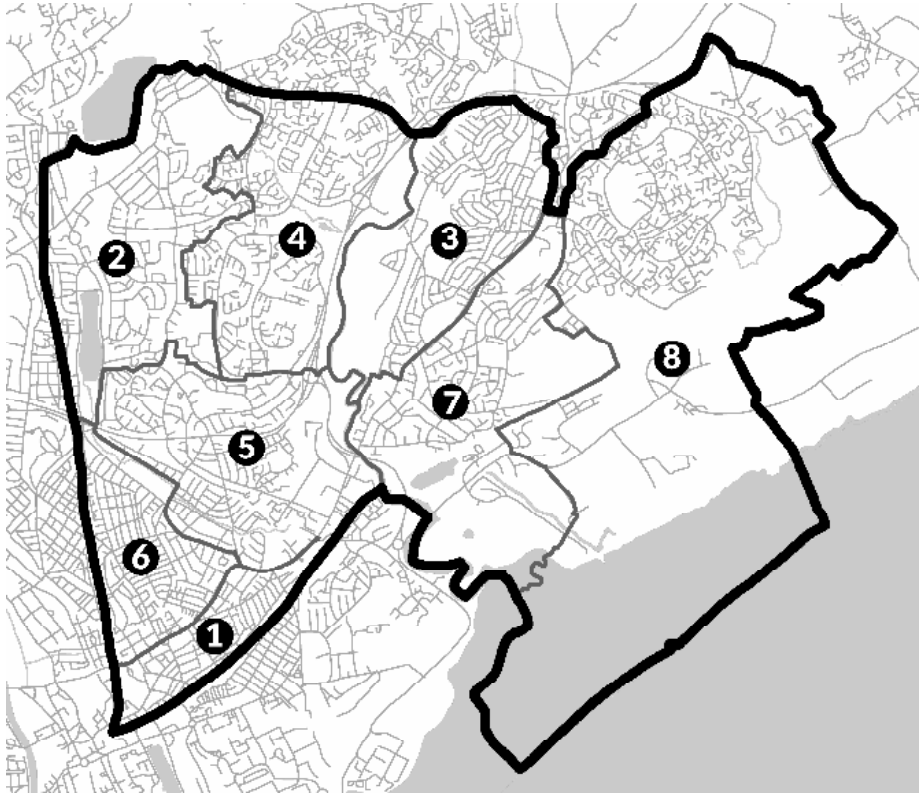

1. Adamsdown
2. Cyncoed
3. Llanrumney
4. Pentwyn
5. Penylan
6. Plasnewydd
7. Rumney
8. Trowbridge

2024 election result

Lab	**15,833**	**40.5**	**9,097**	**23.3**
LD	6,736	17.2		
Ref	4,980	12.7		
Grn	3,916	10.0		
Con	3,913	10.0		
PC	3,550	9.1		
TUSC	195	0.5		

Members of Parliament

2015-	Jo Stevens (Lab)
2005-15	Jenny Willott (LD)
1992-05	Jon Owen Jones (Lab)
1983-92	Ian Grist (Con)

Demographics

owned **55%**	rent pr **25%**	rent pub **20%**
white **77%**	black **4%**	asian **10%**
AB **30%**	C1C2 **23%**	DE **21%**
degree **37%**	unqual **18%**	student **16%**
▼ 35s **51%**	▲ 64s **14%**	

General Election history

	Con	Lab	LD	PC	Oth
2024	10.0	40.5	17.2	9.1	23.2
2019	20.1	61.2	15.1		3.6
2017	19.8	62.4	13.4	2.5	1.8
2015	14.7	40.0	27.1	5.0	13.3
2010	21.6	28.8	41.4	3.4	4.7
2005	9.2	34.3	49.8	3.5	3.2
2001	15.9	38.6	36.7	4.8	3.9
1997	20.0	43.7	24.9	3.6	6.8
1992	33.9	42.0	21.4	1.7	1.0
1987	37.1	32.3	29.3	1.3	
1983	41.4	24.2	32.6	1.8	

EU referendum estimate

Leave **30%** Remain **70%**

Cardiff North

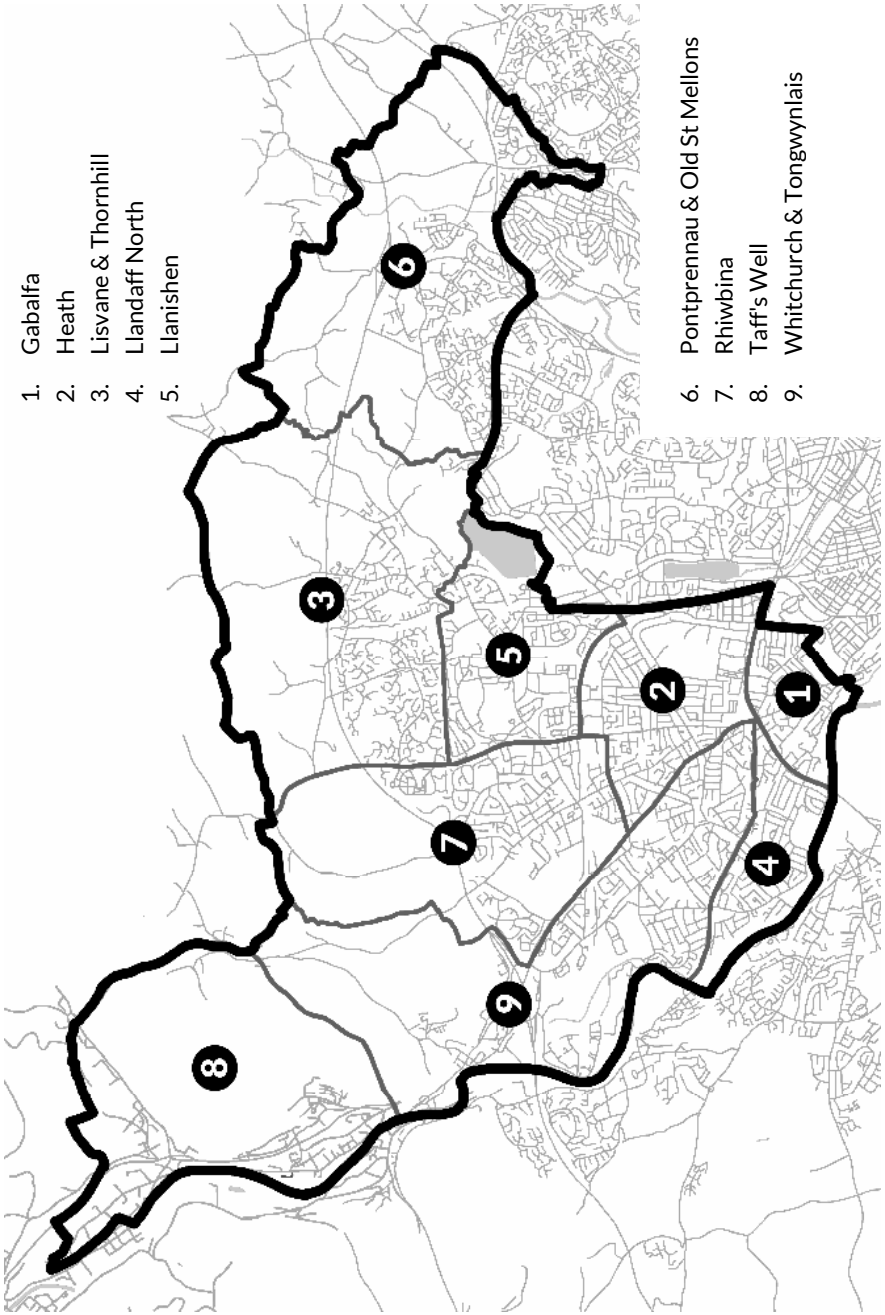

2024 election result

Lab	**20,849**	**43.9**	**11,207**	**23.6**
Con	9,642	20.3		
Ref	5,985	12.6		
PC	4,669	9.8		
LD	3,168	6.7		
Grn	3.160	6.7		

Members of Parliament

2017-	Anna McMorrin (Lab)
2015-17	Craig Williams (Con)
2010-15	Jonathan Evans (Con)
1997-10	Julie Morgan (Lab)
1983-97	Gwilym Jones (Con)
1974-83	Ian Grist (Con)
1970-74	Michael Roberts (Con)
1966-70	Ted Rowlands (Lab)
1959-66	Donald Box (Con)
1950-1959	David Llewellyn (Con)

Demographics

owned **74%**	rent pr **15%**	rent pub **10%**
white **88%**	black **1%**	asian **6%**
AB **43%**	C1C2 **27%**	DE **34%**
degree **24%**	unqual **25%**	student **15%**
▼ 35s **43%**	▲ 64s **19%**	

General Election history

	Con	Lab	LD	PC	Oth
2024	20.3	43.9	6.7	9.8	19.3
2019	36.2	49.5	6.8	3.0	4.5
2017	42.1	50.1	3.3	3.3	1.1
2015	42.4	38.3	3.8	4.5	11.0
2010	37.5	37.1	18.3	3.3	3.8
2005	36.5	39.0	18.7	4.3	1.5
2001	31.6	45.9	15.3	5.7	1.4
1997	33.7	50.4	10.9	2.5	2.5
1992	45.1	38.9	13.6	1.9	0.5
1987	45.3	26.7	26.5	1.5	
1983	47.1	20.0	30.5	2.4	
1979	47.3	36.2	13.5	3.0	
74 O	41.9	35.7	17.8	4.6	
74 F	42.9	31.6	20.9	4.6	
1970	46.9	43.2	5.8	4.1	
1966	49.3	50.7			
1964	44.6	37.2	16.0	2.2	
1959	57.8	36.3		5.1	0.8
1955	59.3	40.7			
1951	56.6	43.4			
1950	46.9	41.3	11.8		

EU referendum estimate

Leave **39%** Remain **61%**

Cardiff South and Penarth

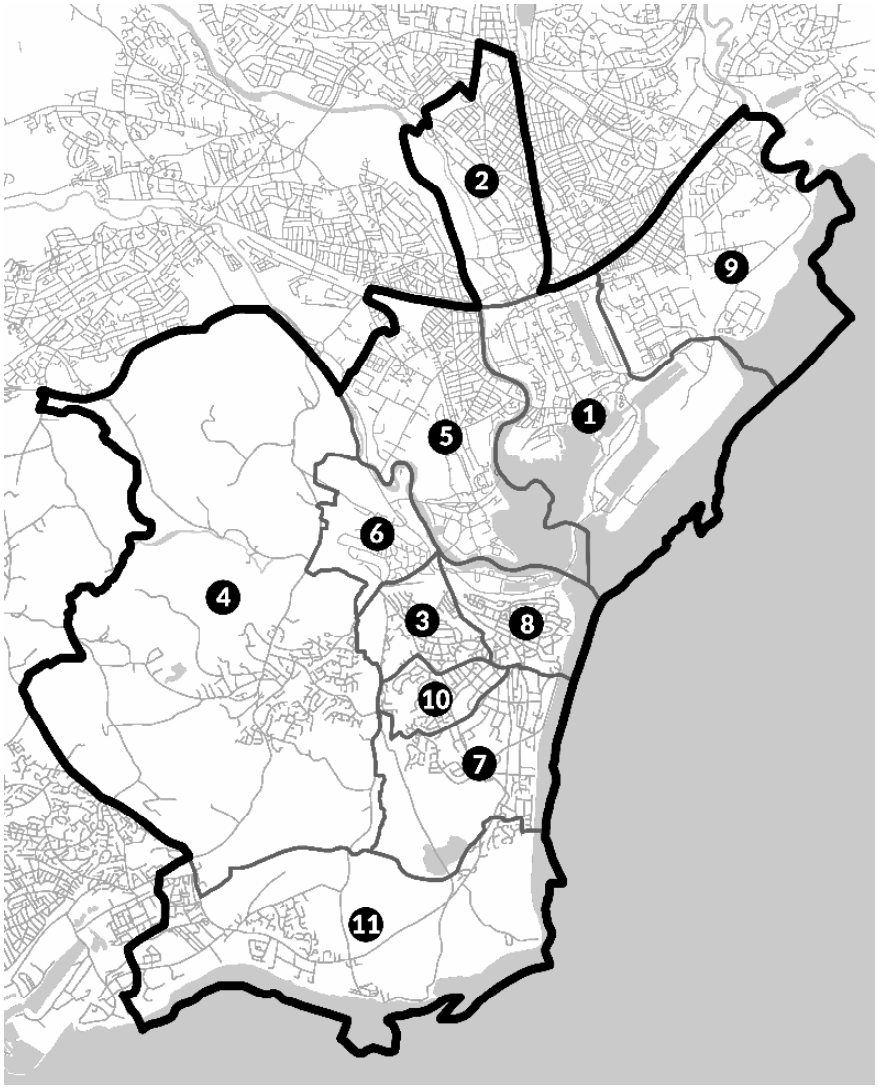

1. Butetown
2. Cathays
3. Cornerswell
4. Dinas Powys
5. Grangetown
6. Landough
7. Plymouth
8. St Augustine's
9. Splott
10. Stanwell
11. Sully

2024 election result

Lab	**17,428**	**44.5**	**11,767**	**30.0**
Grn	5,661	14.5		
Con	5,459	13.9		
Ref	4,493	11.5		
PC	3,227	8.2		
LD	2,908	7.4		

Members of Parliament

2012-	Stephen Doughty (Lab)
1987-12	Alun Michael (Lab)
1950-87	James Callaghan (Lab)

Demographics

owned **52%**	rent pr **33%**	rent pub **15%**
white **76%**	black **5%**	asian **11%**
AB **32%**	C1C2 **20%**	DE **17%**
degree **41%**	unqual **14%**	student **24%**
▼ 35s **55%**	▲ 64s **13%**	

General Election history

	Con	Lab	LD	PC	Oth
2024	13.9	44.5	7.4	8.2	26.0
2019	29.0	54.1	5.9	4.7	6.3
2017	30.2	59.5	2.8	4.3	3.2
2015	26.8	42.8	5.0	7.4	18.1
2010	28.3	38.9	22.3	4.2	6.3
2005	22.2	47.3	20.4	5.5	4.6
2001	21.8	56.2	12.8	5.5	3.6
1997	20.7	53.4	9.3	3.2	13.4
1992	33.6	55.5	7.8	1.6	1.4
1987	36.5	46.7	15.4	1.3	
1983	35.9	41.3	20.8	1.6	0.4
1979	37.7	59.3			3.1
74 O	25.6	52.0	19.8		2.6
74 F	32.0	49.0	7.1		12.0
1970	41.1	51.9			7.0
1966	35.8	56.8	7.4		
1964	42.5	57.5			
1959	49.2	50.8			
1955	46.6	43.4			
1951	45.7	54.3			
1950	40.2	51.8	8.1		

EU referendum estimate

Leave **45%** Remain **55%**

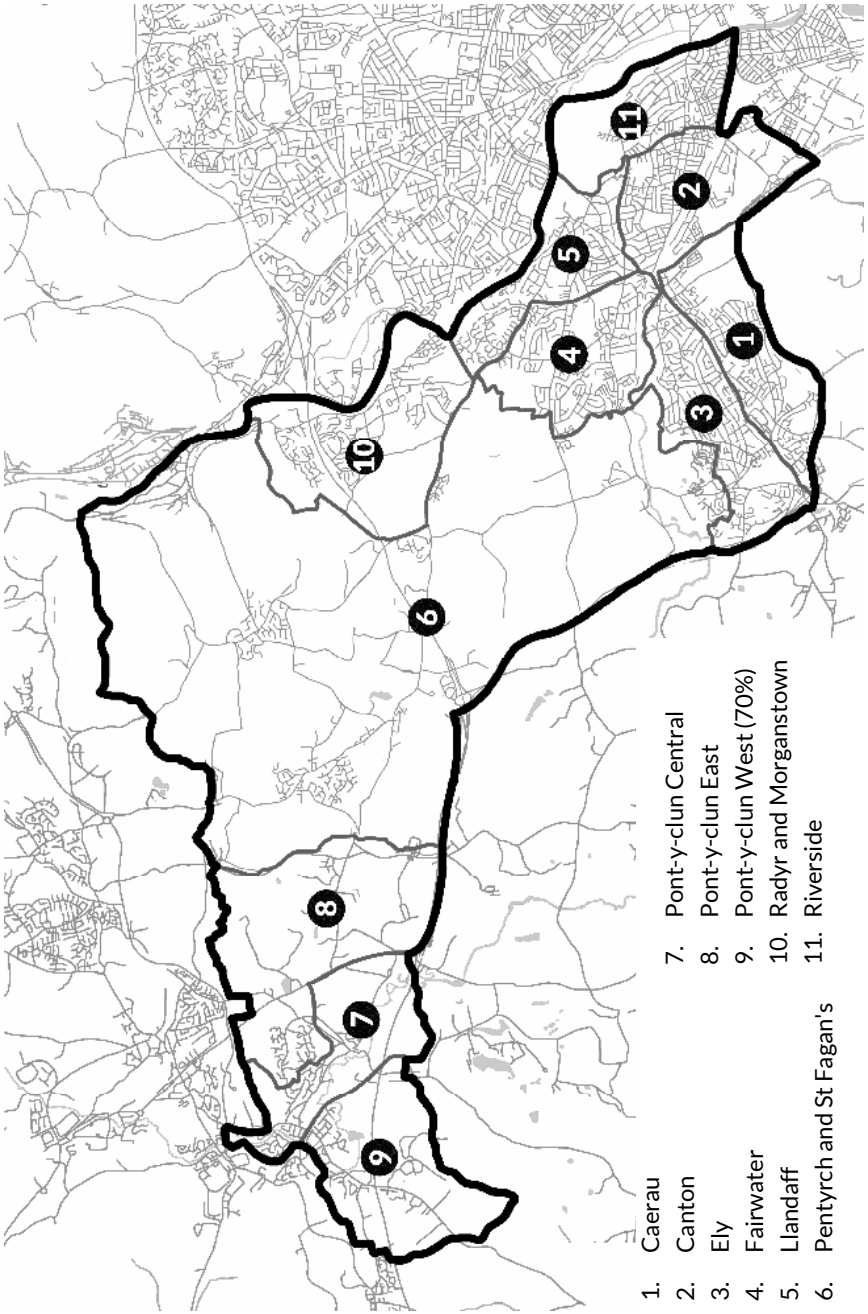

Cardiff West

2024 election result

Lab	**16,442**	**36.7**	**7,019**	**15.6**
PC	9,423	21.1		
Con	6,835	15.3		
Ref	5,626	12.6		
Grn	3,157	7.1		
LD	1,921	4.3		
Propel	1,041	2.3		
Ind	241	0.5		
Her	71	0.2		

Members of Parliament

2001-	Kevin Brennan (Lab)
1987-01	Rhodri Morgan (Lab)
1983-87	Stefan Terlezki (Con)
1950-83	George Thomas (Lab/Spkr)

Demographics

owned **63%**	rent pr **18%**	rent pub **19%**
white **84%**	black **3%**	asian **8%**
AB **37%**	C1C2 **24%**	DE **21%**
degree **40%**	unqual **19%**	student **8%**
▼ 35s **45%**	▲ 64s **16%**	

General Election history

	Con	Lab	LD	PC	Oth
2024	15.3	36.7	4.3	21.1	22.7
2019	28.0	51.8	5.9	8.4	6.0
2017	29.8	56.7	2.6	9.5	1.5
2015	25.2	40.7	4.7	13.9	15.5
2010	29.6	41.2	17.5	7.0	4.5
2005	21.9	45.5	17.5	12.5	2.6
2001	21.3	54.6	13.1	9.7	1.4
1997	21.5	60.3	10.8	4.8	2.5
1992	32.9	53.2	10.9	2.6	0.4
1987	36.5	45.5	16.4	1.7	
1983	38.0	33.8	25.5	2.1	0.9
1979				10.4	89.6
74 O	31.6	50.0	12.9	5.5	
74 F	35.2	44.0	15.3	5.5	
1970	36.5	49.8	3.7	10.1	
1966	39.0	61.0			
1964	40.8	59.2			
1959	46.7	53.3			
1955	44.7	55.3			
1951	44.9	55.1			
1950	45.7	54.3			

EU referendum estimate

Leave **60%** Remain **40%**

Carlisle

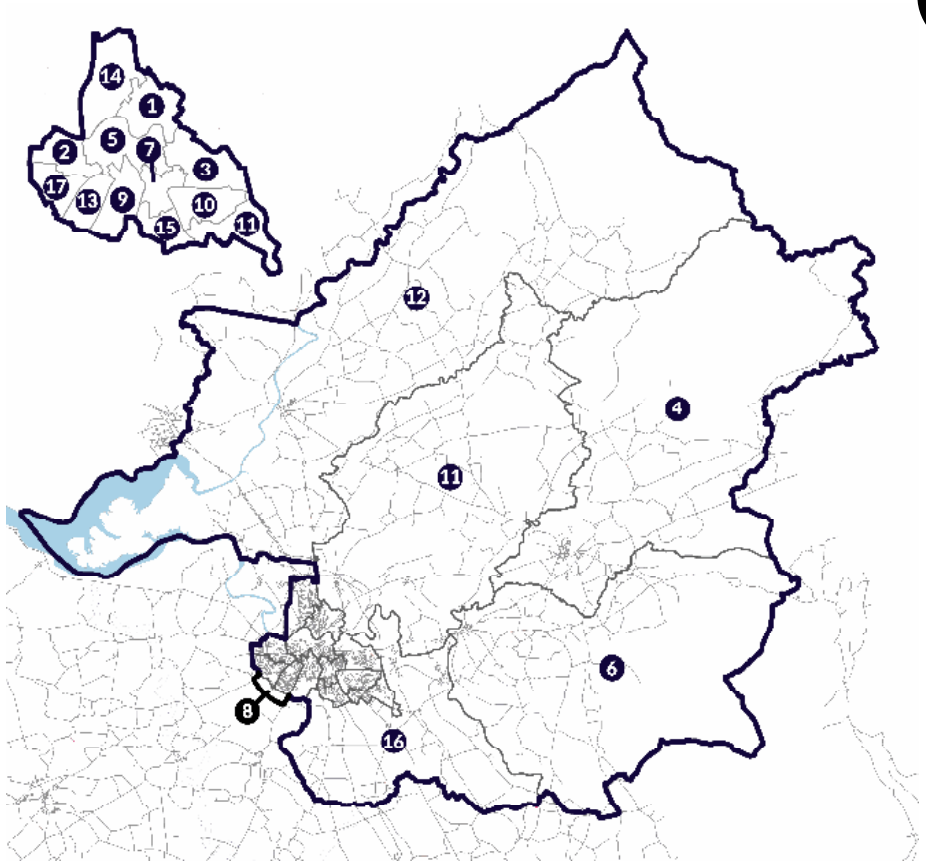

1. Belah
2. Belle Vue
3. Botcherby
4. Brampton
5. Castle
6. Corby and Hayton
7. Currock
8. Dalston and Burgh (8%)
9. Denton Holme
10. Harraby North
11. Harraby South
12. Longtown
13. Morton
14. Stanwix Urban
15. Upperby
16. Wetheral
17. Yewdale

2024 election result

Lab	**18,129**	**39.4**	**5,200**	**11.3**
Con	12,929	28.1		
Ref	9,295	20.2		
LD	2,982	6.5		
Grn	1,922	4.2		
Ind	303	0.7		
SDP	244	0.5		
Ind	175	0.4		

Members of Parliament

2024-	Julie Minns (Lab)
2010-24	John Stevenson (Con)
1987-10	Eric Martlew (Lab)
1964-87	Ronald Lewis (Lab)
1955-64	Dr Donald Johnson (Con)
1950-55	Alfred Hargreaves (Lab)
1945-50	Edgar Grierson (Lab)

Demographics

owned **67%**	rent pr **18%**	rent pub **15%**
white **97%**	black **0.3%**	asian **2%**
AB **27%**	C1C2 **28%**	DE **31%**
degree **27%**	unqual **20%**	student **5%**
▼ 35s **39%**	▲ 64s **21%**	

General Election history

	Con	Lab	LD	Oth
2024	28.1	39.4	6.5	26.0
2019	55.2	35.8	6.6	2.4
2017	49.9	43.8	2.9	3.4
2015	44.3	37.8	2.6	15.3
2010	39.3	37.3	15.6	7.9
2005	32.0	48.1	16.7	3.2
2001	34.8	51.2	11.7	2.4
1997	29.0	57.4	10.5	3.1
1992	39.7	46.8	13.1	0.4
1987	40.1	42.2	17.7	
1983	37.3	37.5	25.2	
1979	39.1	49.7	11.2	
74 O	36.0	51.2	12.9	
74 F	43.3	55.2		1.5
1970	46.8	53.2		
1966	43.9	56.1		
1964	40.5	45.6	11.0	2.9
1959	52.4	47.6		
1955	50.5	49.5		
1951	39.2	46.8	14.0	
1950	33.8	46.5	19.7	
1945	36.4	50.4	13.2	

EU referendum estimate

Leave **61%** Remain **39%**

Carshalton and Wallington

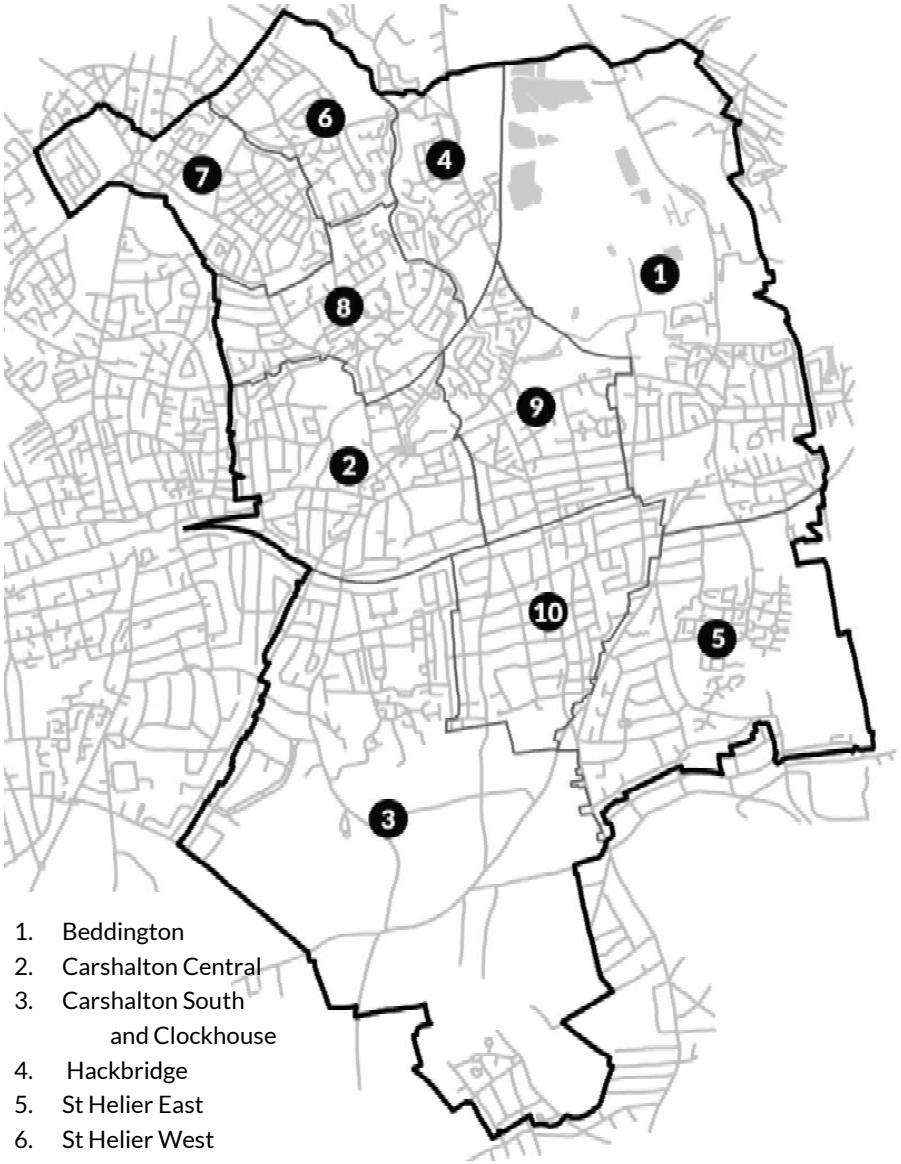

1. Beddington
2. Carshalton Central
3. Carshalton South and Clockhouse
4. Hackbridge
5. St Helier East
6. St Helier West
7. South Beddington and Roundshaw
8. The Wrythe
9. Wallington North
10. Wallington South

2024 election result

LD	**20,126**	**43.1**	**7,905**	**16.9**
Con	12,221	26.2		
Lab	6,108	13.1		
Ref	5,941	12.7		
Grn	1,517	3.3		
WP	441	0.9		
CPA	231	0.5		
SDP	85	0.2		

Members of Parliament

2024-	Bobby Dean (LD)
2019-24	Elliot Colburn (Con)
1997-19	Tom Brake (LD)
1976-97	Nigel Forman (Con)
1974-76	Robert Carr (Con)
1960-74	Walter Elliot (Con)
1945-60	Antony Head (Con)

Demographics

owned **65%**	rent pr **16%**	rent pub **19%**
white **69%**	black **7%**	asian **16%**
AB **37%**	C1C2 **30%**	DE **19%**
degree **37%**	unqual **16%**	student **7%**
▼ 35s **44%**	▲ 64s **14%**	

General Election history

	Con	Lab	LD	Oth
2024	26.2	13.1	43.1	17.6
2019	42.4	12.4	41.1	4.0
2017	38.3	18.4	41.0	2.3
2015	31.7	15.0	34.9	18.5
2010	36.8	8.7	48.3	6.1
2005	37.8	17.2	40.3	4.7
2001	33.8	18.4	45.0	2.7
1997	33.5	23.9	38.2	4.5
1992	49.7	17.7	30.9	1.7
1987	54.0	18.2	26.2	1.6
1983	51.3	17.5	29.6	1.6
1979	51.7	27.5	15.0	
74 O	45.4	38.0	16.7	
74 F	44.5	34.2	21.3	
1970	54.0	33.4	12.7	
1966	47.0	35.8	17.2	
1964	48.9	30.1	21.0	
1959	54.0	30.5	15.5	
1955	55.7	34.6	9.7	
1951	58.7	41.3		
1950	52.5	38.4	9.1	
1945	45.3	43.1	11.6	

EU referendum estimate

Leave **56%** Remain **44%**

Castle Point

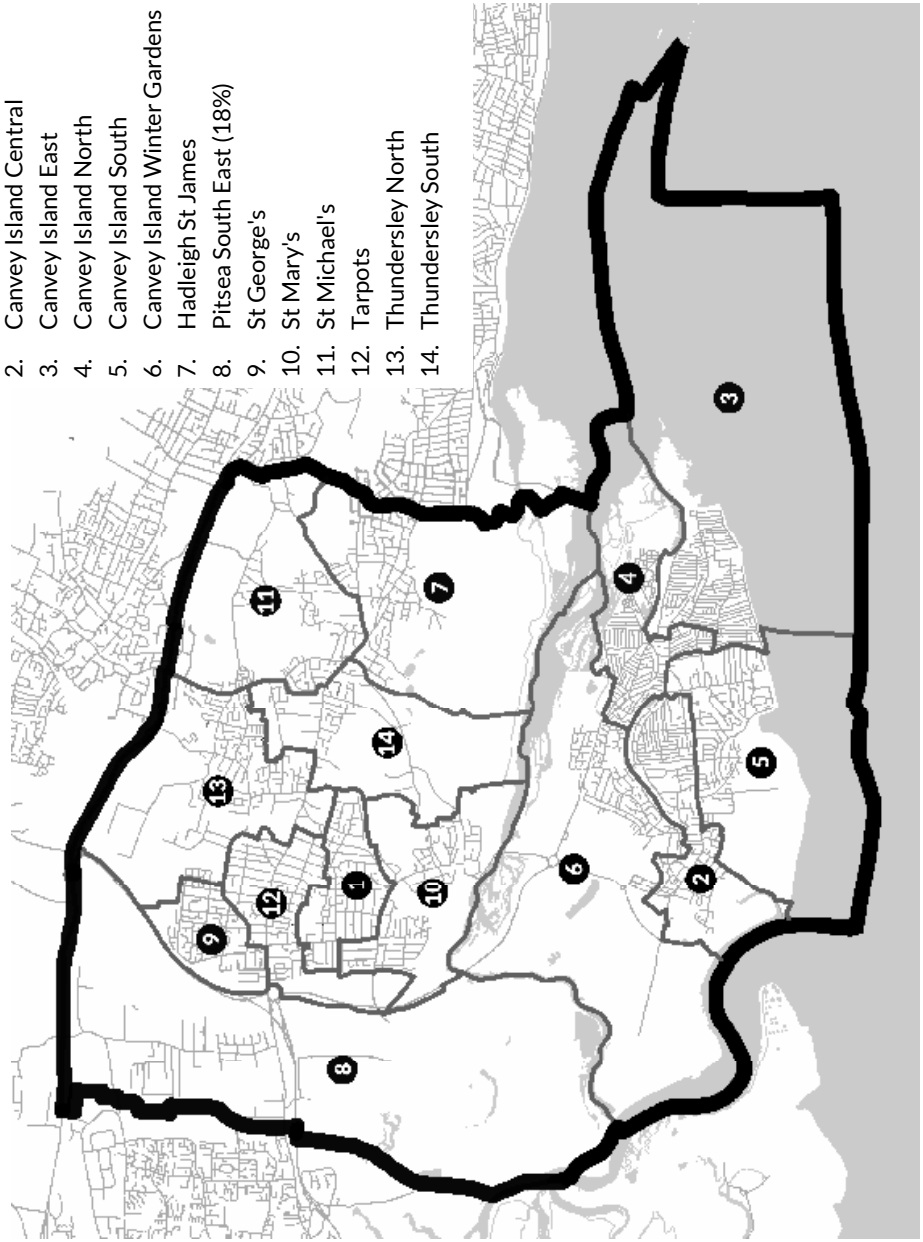

2024 election result

Con	**15,485**	**38.1**	**3,251**	**8.0**
Ref	12,234	30.1		
Lab	9,455	23.3		
Grn	2,118	5.2		
LD	1,341	5.2		

Members of Parliament

2010-	Rebecca Harris (Con)
2001-10	Bob Spink (Con/UKIP)
1997-01	Christine Butler (Lab)
1992-97	Bob Spink (Con)
1955-92	Sir Bernard Braine (Con)
1950-55	*Constituency abolished*
1945-50	Ray Gunter (Lab)

Demographics

owned **81%**	rent pr **14%**	rent pub **5%**
white **95%**	black **1%**	asian **2%**
AB **30%**	C1C2 **34%**	DE **24%**
degree **19%**	unqual **24%**	student **4%**
▼ 35s **37%**	▲ 64s **25%**	

General Election history

	Con	Lab	LD	Oth
2024	38.1	23.3	5.2	35.3
2019	76.7	16.6	6.7	22.1
2017	67.3	25.1	2.3	12.3
2015	50.9	13.8	1.8	34.8
2010	44.0	14.7	9.4	17.6
2005	48.3	30.4	10.3	16.1
2001	44.6	42.1	7.8	19.5
1997	40.1	42.4	9.2	9.5
1992	55.6	24.0	19.2	1.8
1987	59.9	19.0	21.1	2.8
1983	58.5	16.7	24.8	4.6
1979	64.0	25.2	10.8	4.6
74 O	48.8	33.3	17.9	9.4
74 F	46.3	31.3	22.4	12.2
1970	57.7	32.9	9.5	10.7
1966	48.5	39.8	11.7	3.6
1964	57.0	43.0		7.3
1959	61.0	39.0		6.6
1955	59.7	40.3		
1951				
1950				
1945	46.2	53.8		

EU referendum estimate

Leave **73%** Remain **27%**

Central Ayrshire

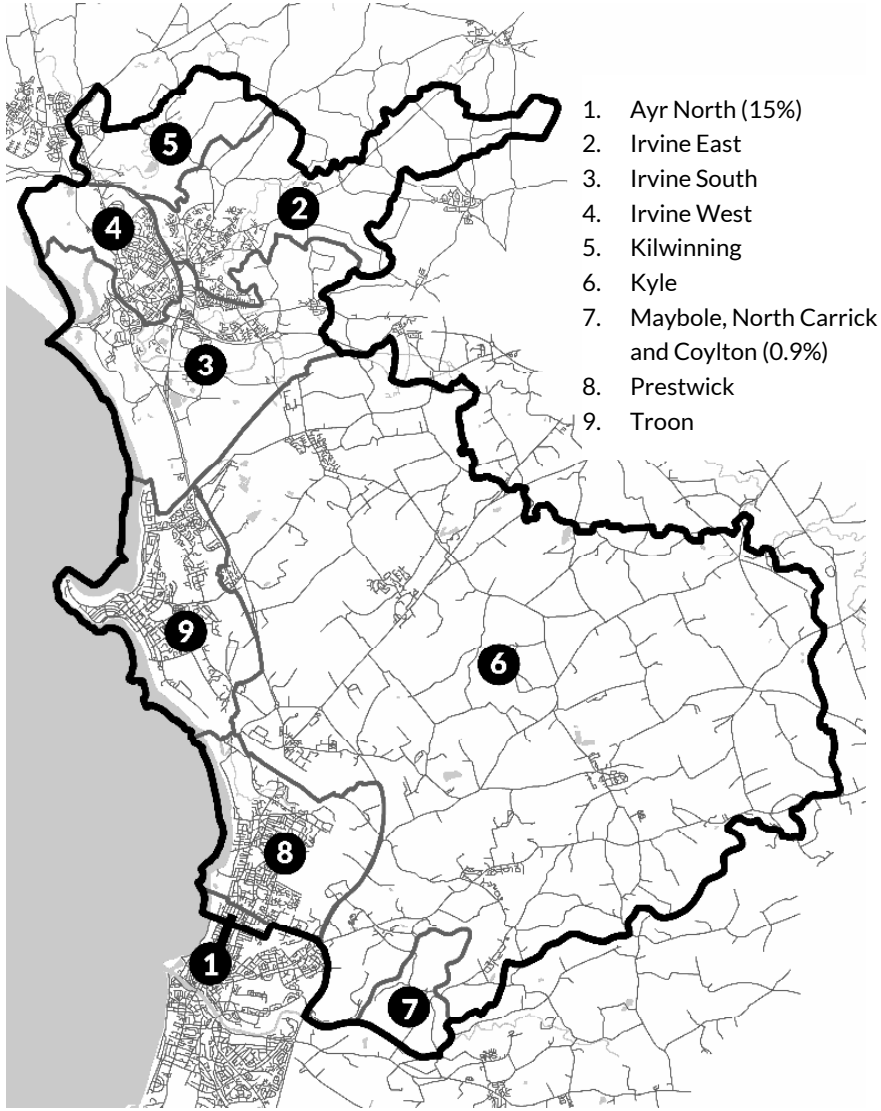

1. Ayr North (15%)
2. Irvine East
3. Irvine South
4. Irvine West
5. Kilwinning
6. Kyle
7. Maybole, North Carrick and Coylton (0.9%)
8. Prestwick
9. Troon

2024 election result

Lab	**18,091**	**43.7**	**6.869**	**16.6**
SNP	11,222	27.1		
Con	6,147	14.8		
Ref	3,420	8.3		
Grn	1,039	2.5		
LD	983	2.4		
Soc Lab	329	0.8		
SDP	188	0.5		

Members of Parliament

2024-	Alan Gemmell (Lab)
2015-24	Dr Philippa Whitford (SNP)
1992-15	Brian Donohoe (Lab)
1970-92	David Lambie (Lab)
1959-70	Archie Manuel (Lab)
1955-59	Douglas Spencer-Nairn (Con)
1950-55	Archie Manuel (Lab)

Demographics

2021 Census information for Scotland had not been published at the time of print

General Election history

	Con	Lab	LD	SNP	Oth
2024	14.8	43.7	2.4	27.1	12.1
2019	34.8	14.1	4.9	46.2	
2017	34.4	26.1	2.3	37.2	
2015	17.3	26.4	1.8	53.2	
2010	20.4	47.7	11.9	19.0	
2005	22.1	46.4	16.1	11.6	
2001	9.9	58.4	7.4	18.5	
1997	10.1	62.7	4.5	20.8	
1992	16.3	52.9	6.2	24.25	
1987	16.3	60.8	11.9	11.0	
1983	21.2	54.1	17.8	6.9	
1979	29.3	51.1	9.1	10.4	
74 O	24.8	45.1	5.6	24.5	
74 F	36.0	49.0		15.0	
1970	41.8	52.4		5.1	
1966	42.3	57.7			
1964	43.6	56.4			
1959	48.0	52.0			
1955	50.2	49.8			
1951	47.9	52.1			
1950	43.9	49.0			

EU referendum estimate

Leave **43%** Remain **57%**

Central Devon

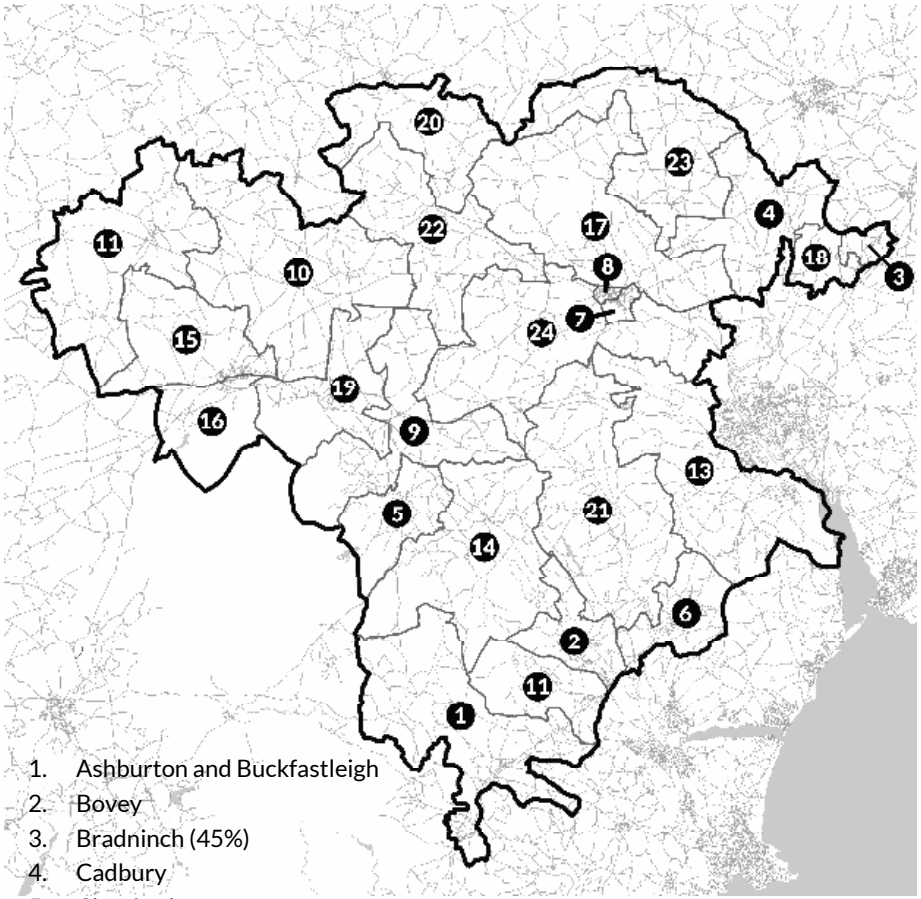

1. Ashburton and Buckfastleigh
2. Bovey
3. Bradninch (45%)
4. Cadbury
5. Chagford
6. Chudleigh
7. Crediton Boniface
8. Crediton Lawrence
9. Drewsteignton
10. Exbourne
11. Hatherleigh
12. Haytor
13. Kenn Valley
14. Moretonhampstead
15. Okehampton North
16. Okehampton South
17. Sandford & Creedy
18. Silverton
19. South Tawton
20. Taw Vale
21. Teign Valley
22. Upper Yeo & Taw
23. Way
24. Yeo

2024 election result

Con	**16,831**	**31.5**	**61**	**0.1**
Lab	16,770	31.4		
LD	8,232	15.4		
Ref	7,784	14.6		
Grn	3,338	6.2		
Ind	477	0.9		

Members of Parliament

2010-	Mel Stride (Con)
1997-10	*No comparable constituency*
1992-97	Angela Browning (Con)
1960-92	Sir Robin Maxwell-Hyslop (Con)
1945-60	Derick Heathcoat-Amory (Con)

Demographics

owned **72%**	rent pr **18%**	rent pub **10%**
white **98%**	black **0.2%**	asian **0.6%**
AB **35%**	C1C2 **34%**	DE **22%**
degree **35%**	unqual **15%**	student **4%**
▼ 35s **34%**	▲ 64s **26%**	

General Election history

	Con	Lab	LD	Oth
2024	31.5	31.4	15.4	21.7
2019	55.3	24.8	15.1	4.9
2017	54.1	27.0	11.7	7.2
2015	52.2	12.8	12.2	22.7
2010	51.5	6.9	34.4	7.2
2005				
2001				
1997				
1992	51.5	10.1	32.7	5.7
1987	55.0	6.3	38.0	0.8
1983	54.8	6.4	38.8	
1979	56.7	14.1	29.2	
74 O	46.7	16.5	36.8	
74 F	47.6	14.5	37.9	
1970	55.2	24.2	20.6	
1966	48.6	27.0	24.4	
1964	47.3	18.2	34.5	
1959	55.6	25.2	19.2	
1955	64.3	35.7		
1951	63.5	36.5		
1950	52.1	30.5	17.4	
1945	51.3	26.2	22.5	

EU referendum estimate

Leave **51%** Remain **49%**

Central Suffolk and North Ipswich

1. Battisford and Ringshall
2. Blakenham
3. Bramford
4. Carlford and Fynn Valley
5. Castle Hill
6. Claydon and Barham
7. Debenham
8. Framlingham
9. Kesgrave
10. Needham Market
11. Rushmere St Andrew
12. Stonham
13. Whitton
14. Whitehouse
15. Wickham Market

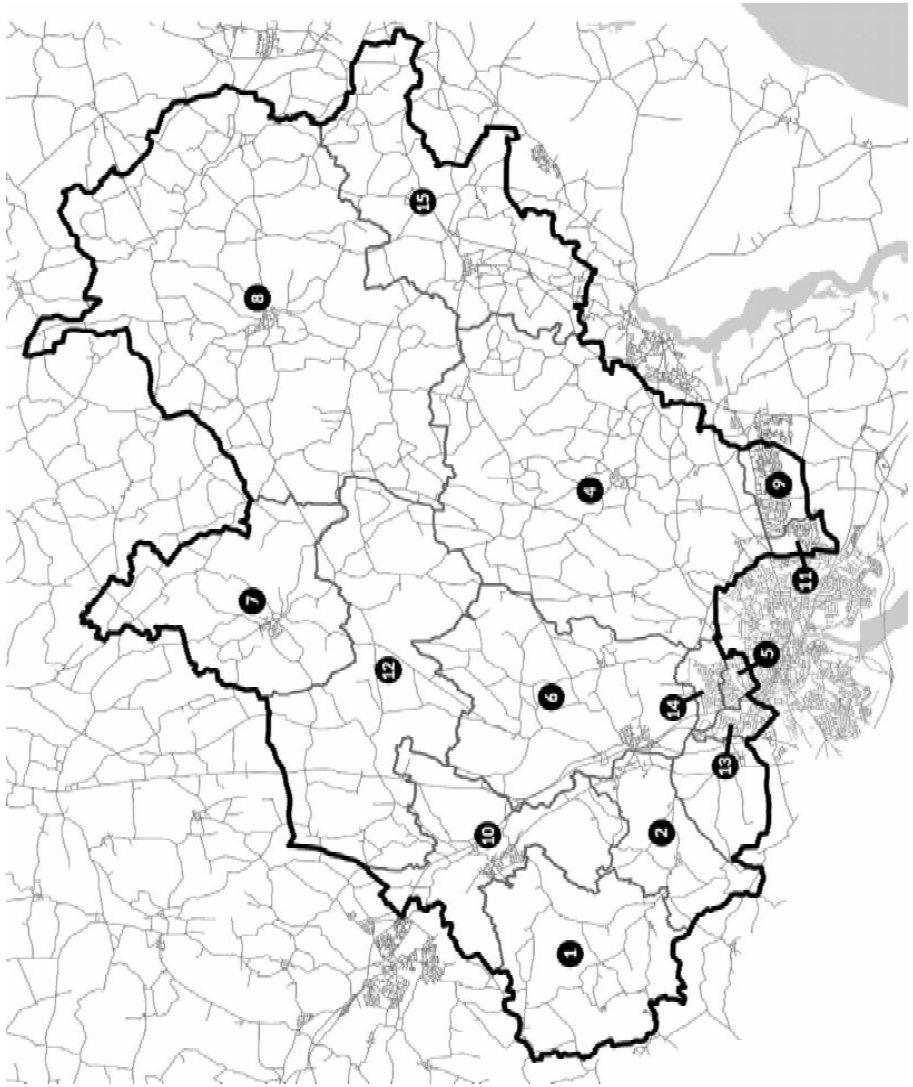

2024 election result

Con	**15,144**	**32.6**	**4,290**	**9.2**
Lab	10,854	23.4		
Ref	8,806	19.0		
Grn	5,652	12.2		
LD	5,407	11.6		
Ind	366	0.8		
Ind	194	0.4		

Members of Parliament

2024-	Patrick Spencer (Con)
2010-24	Dr Dan Poulter (Con/Lab)
1983-10	Sir Michael Lord (Con)

Demographics

owned **74%**	rent pr **14%**	rent pub **12%**
white **93%**	black **1%**	asian **2%**
AB **35%**	C1C2 **31%**	DE **23%**
degree **30%**	unqual **18%**	student **5%**
▼ 35s **37%**	▲ 64s **23%**	

General Election history

	Con	Lab	LD	Oth
2024	32.6	23.4	11.6	32.4
2019	62.7	21.1	11.5	4.7
2017	60.1	29.7	4.3	5.8
2015	56.1	18.8	6.1	19.0
2010	50.8	16.2	25.0	8.0
2005	43.9	28.5	21.1	6.5
2001	44.4	37.1	16.1	2.4
1997	42.6	35.9	20.6	0.9
1992	49.6	23.5	25.4	1.5
1987	53.7	19.6	26.7	
1983	53.5	19.2	27.3	

EU referendum estimate

Leave **55%** Remain **45%**

Ceredigion-Preseli

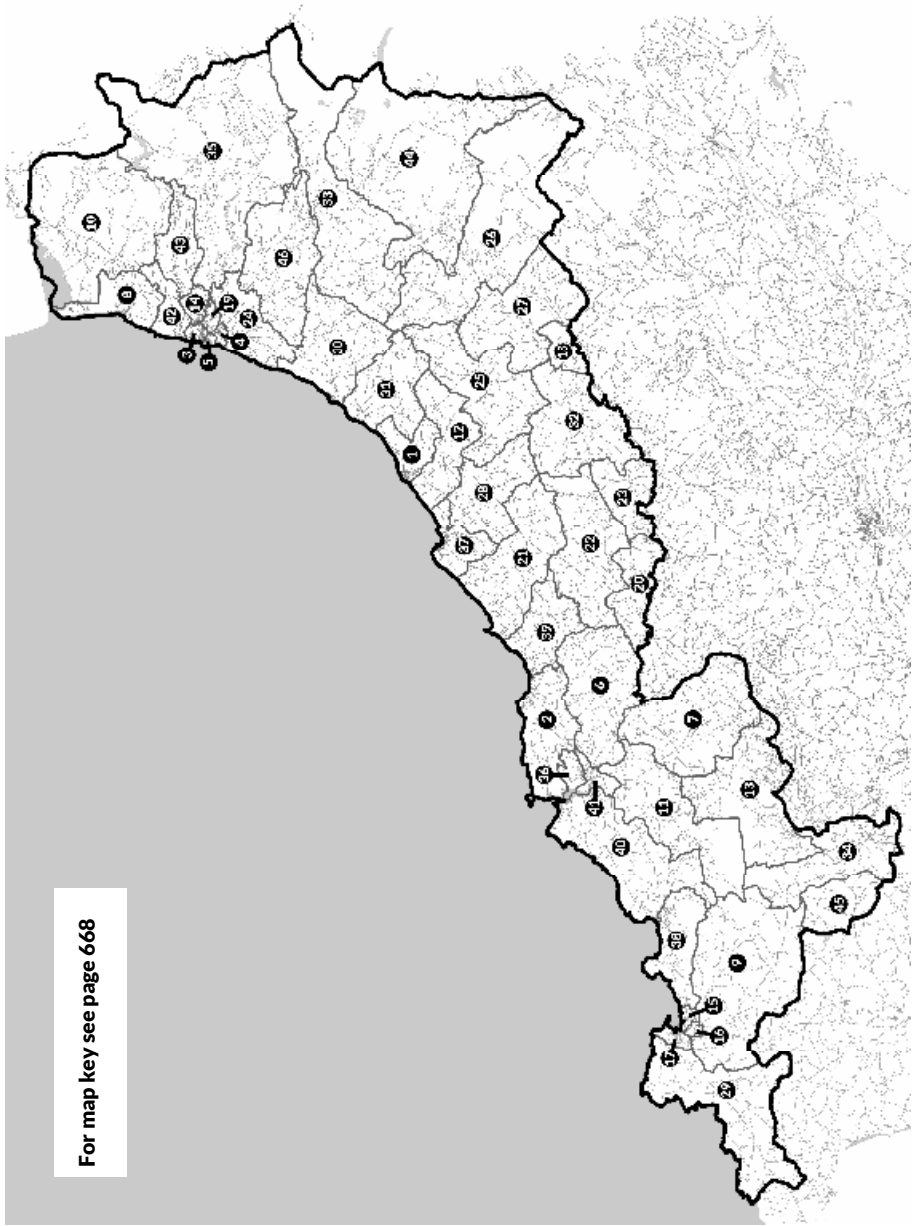

2024 election result

PC	**21,738**	**46.9**	**14.789**	**31.9**
LD	6,949	15.0		
Lab	5,386	11.6		
Ref	5,374	11.6		
Con	4,763	10.3	-	
Grn	1,864	4.0		
WP	228	0.5		

Members of Parliament

2017-	Ben Lake (PC)
2005-17	Mark Williams (LD)
2000-05	Simon Thomas (PC)
1992-00	Cynog Dafis (PC)
1974-92	Geraint Howells (L)
1966-74	Elystan Morgan (Lab)
1945-66	Roderic Bowen (L)

Demographics

owned **70%**	rent pr **19%**	rent pub **10%**
white **97%**	black **0.4%**	asian **1%**
AB **29%**	C1C2 **33%**	DE **21%**
degree **35%**	unqual **15%**	student **11%**
▼ 35s **37%**	▲ 64s **27%**	

General Election history

	Con	Lab	LD	PC	Oth
2024	10.3	11.6	15.0	46.9	16.1
2019	22.1	15.8	17.4	37.9	
2017	18.4	20.2	29.0	29.2	
2015	11.0	9.7	35.9	27.7	
2010	11.6	5.8	50.0	28.3	
2005	12.4	12.1	36.5	35.9	
2001	19.4	15.4	26.9	38.3	
1997	14.9	24.3	16.5	41.6	
1992	24.8	18.8	25.1	30.3	
1987	26.9	18.6	36.6	16.2	
1983	29.8	14.5	41.8	12.9	
1979	29.7	20.2	35.6	14.5	
74 O	9.4	35.2	42.2	13.2	
74 F	13.3	33.2	40.2	13.3	
1970	17.3	33.4	29.6	19.6	
1966	19.4	37.1	35.4	8.1	
1964	19.7	31.0	38.4	10.9	
1959		28.2	59.0	12.8	
1955		34.8	65.2		
1951		32.7	67.3		
1950	20.2	27.6	52.2		
1945		36.2	63.8		

EU referendum estimate

Leave **45%** Remain **55%**

Chatham and Aylesford

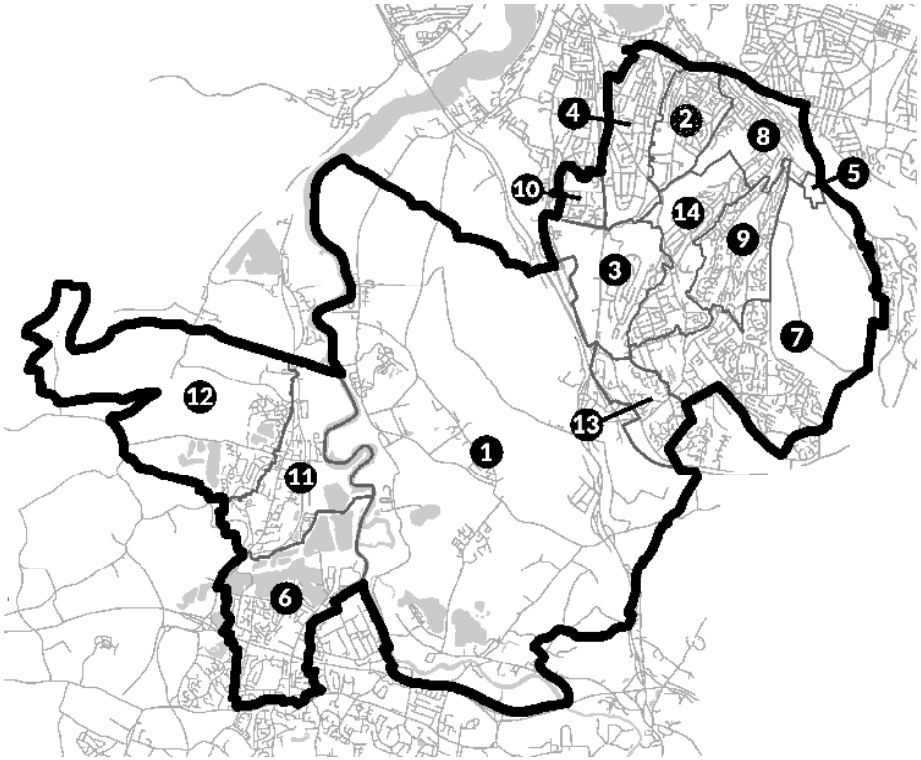

1. Aylesford North and North Downs (95%)
2. Chatham Central and Brompton (82%)
3. Fort Horsted
4. Fort Pitt (88%)
5. Hempstead and Wigmore (0%)
6. Larkfield
7. Lordswood and Walderslade
8. Luton
9. Princes Park
10. Rochester East and Warren Wood (21%)
11. Snodland East and Ham Hill
12. Snodland West and Holborough Lakes
13. Walderslade
14. Wayfield and Weeds Wood

2024 election result

Lab	**13,689**	**33.5**	**10.496**	**29.6**
Con	11,691	28.6		
Ref	9,989	24.5		
Grn	2,504	6.1		
LD	2,175	5.3		
WP	340	0.8		
CPA	316	0.8		
SDP	141	0.3		

Members of Parliament

2024-	Tris Osborne (Lab)
2010-24	Tracey Crouch (Con)
1997-10	Jonathan Shaw (Lab)

Demographics

owned **67%**	rent pr **18%**	rent pub **15%**
white **86%**	black **5%**	asian **5%**
AB **29%**	C1C2 **31%**	DE **26%**
degree **25%**	unqual **20%**	student **6%**
▼ 35s **45%**	▲ 64s **16%**	

General Election history

	Con	Lab	LD	Oth
2024	28.6	33.5	5.3	28.5
2019	66.6	23.8	6.6	3.0
2017	57.0	33.7	2.5	6.9
2015	50.2	23.6	3.2	3.2
2010	46.2	32.3	13.3	8.1
2005	38.2	43.7	13.7	4.5
2001	37.3	48.3	11.8	2.5
1997	37.4	43.1	15.0	4.4

EU referendum estimate

Leave **65%** Remain **35%**

Cheadle

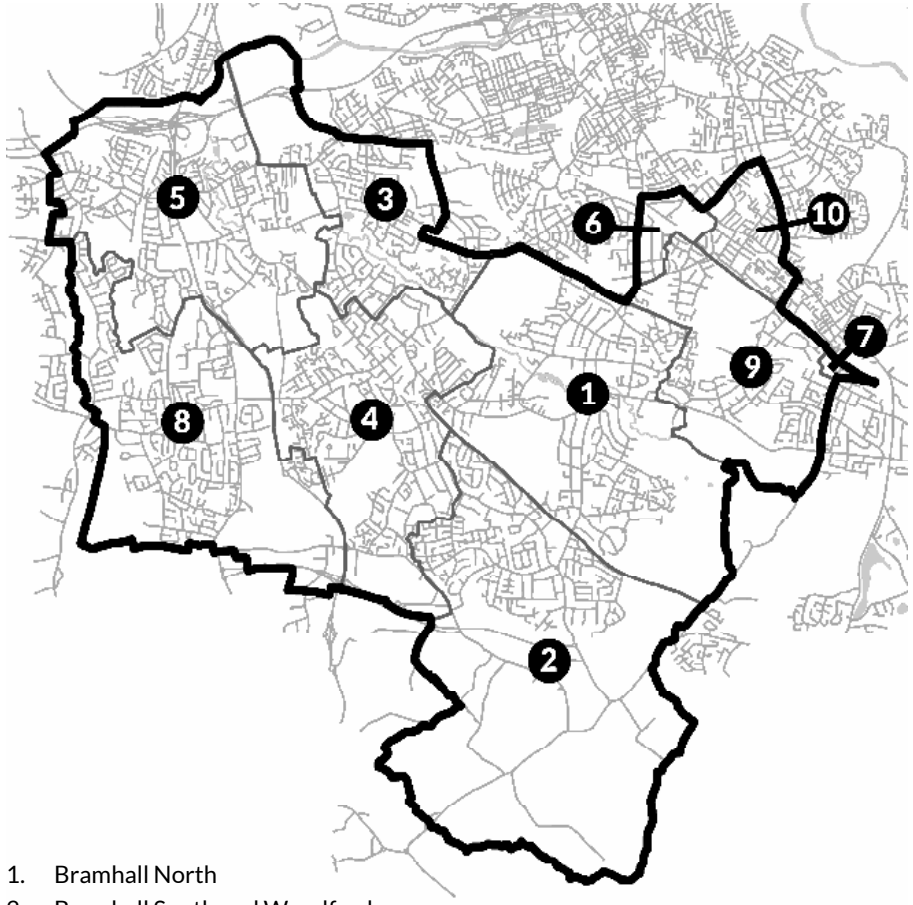

1. Bramhall North
2. Bramhall South and Woodford
3. Cheadle East and Cheadle Hulme North (67%)
4. Cheadle Hulme South
5. Cheadle West and Gatley
6. Davenport and Cale Green (90%)
7. Hazel Grove (1%)
8. Heald Green
9. Norbury and Woodsmoor (66%)
10. Offerton (39%)

2024 election result

LD	**23,681**	**46.7**	**12.235**	**24.1**
Con	11,446	22.6		
Lab	7,909	15.6		
Ref	5,149	10.1		
Grn	1,630	3.2		
WP	811	1.6		
Ind	105	0.2		

Members of Parliament

2024-	Tom Morrison (LD)
2015-24	Mary Robinson (Con)
2005-15	Mark Hunter (LD)
2001-05	Patsy Calton (LD)
1987-01	Stephen Day (Con)
1970-87	Sir Tom Normanton (Con)
1966-60	Michael Winstanley (L)
1950-66	William Shepherd (Con)

Demographics

owned **83%**	rent pr **11%**	rent pub **7%**
white **83%**	black **1%**	asian **12%**
AB **46%**	C1C2 **27%**	DE **15%**
degree **44%**	unqual **13%**	student **6%**
▼ 35s **37%**	▲ 64s **23%**	

General Election history

	Con	Lab	LD	Oth
2024	22.6	15.6	46.7	15.1
2019	46.0	12.3	41.8	
2017	44.6	19.1	36.3	
2015	43.1	16.3	31.0	9.5
2010	40.8	9.4	47.1	2.7
2005	40.4	8.8	48.9	1.9
2001	42.3	14.0	42.4	1.4
1997	43.7	15.7	37.7	2.9
1992	58.2	11.5	30.0	0.3
1987	55.0	9.1	35.9	
1983	55.7	7.0	37.3	
1979	58.8	13.5	27.7	
74 O	49.2	15.3	35.5	
74 F	49.7	11.9	38.5	
1970	46.3	9.4	44.3	
1966	41.5	16.2	42.4	
1964	46.8	18.5	34.8	
1959	55.0	19.0	26.0	
1955	62.3	22.1	15.6	
1951	62.6	25.0	12.4	
1950	58.2	25.3	16.6	

EU referendum estimate

Leave **42%** Remain **58%**

Chelmsford

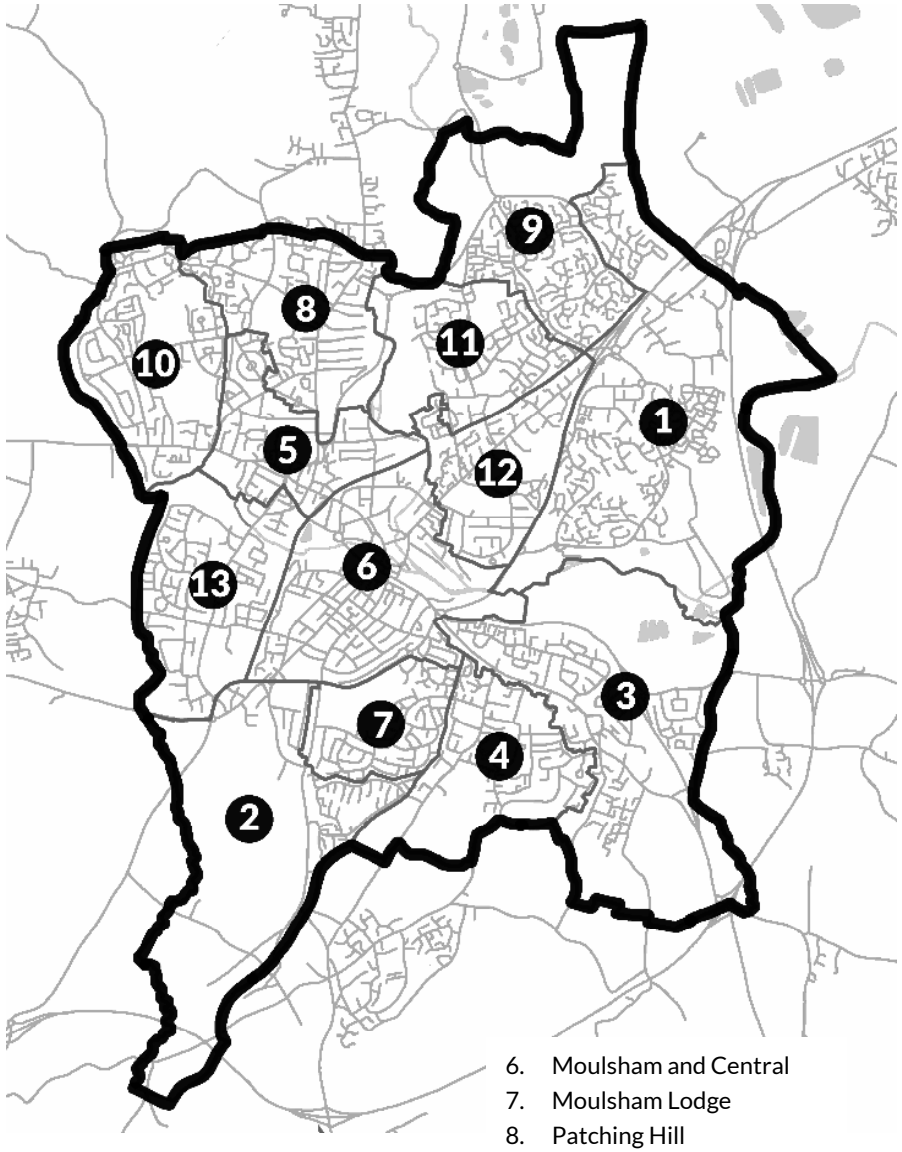

1. Chelmer Village and Beaulieu Park
2. Goat Hall
3. Great Baddow East
4. Great Baddow West
5. Marconi
6. Moulsham and Central
7. Moulsham Lodge
8. Patching Hill
9. Springfield North
10. St Andrew's
11. The Lawns
12. Trinity
13. Waterhouse Farm

2024 election result

LD	**20,214**	**39.9**	**4,753**	**9.4**
Con	15,461	30.5		
Ref	6,754	13.3		
Lab	6,108	12.0		
Grn	1,588	3.1		
Ind Net	230	0.5		
Loony	187	0.4		
WP	105	0.2		
Ind	69	0.1		

Members of Parliament

2024-	Marie Goldman (LD)
2017-24	Vicky Ford (Con)
1987-17	Sir Simon Burns (Con)
1964-87	Norman St John-Stevas (Con)
1950-64	Sir Hubert Ashton (Con)
1945-50	Ernest Millington (Cwealth/Lab)

Demographics

owned **67%**	rent pr **19%**	rent pub **15%**
white **85%**	black **3%**	asian **7%**
AB **40%**	C1C2 **28%**	DE **20%**
degree **36%**	unqual **14%**	student **6%**
▼ 35s **43%**	▲ 64s **17%**	

General Election history

	Con	Lab	LD	Oth
2024	30.5	12.0	39.9	17.6
2019	55.9	18.0	25.1	1.0
2017	53.7	29.8	12.2	4.3
2015	51.5	17.6	11.9	18.9
2010	46.2	11.0	36.8	6.1
2005	44.9	25.9	26.1	3.0
2001	42.5	29.5	23.3	4.0
1997	40.6	26.4	29.2	3.9
1992	55.3	14.2	29.4	1.1
1987	51.9	6.8	40.5	0.7
1983	47.6	5.1	47.0	0.2
1979	49.6	8.9	41.5	
74 O	41.6	23.2	35.2	
74 F	42.9	24.1	33.0	
1970	55.2	35.6	8.7	0.5
1966	47.2	39.0	13.9	
1964	48.0	35.8	16.2	
1959	59.9	40.1		
1955	55.6	44.4		
1951	55.0	45.0		
1950	54.7	45.4		
1945	43.2		10.1	46.7

EU referendum estimate

Leave **51%** Remain **49%**

Chelsea and Fulham

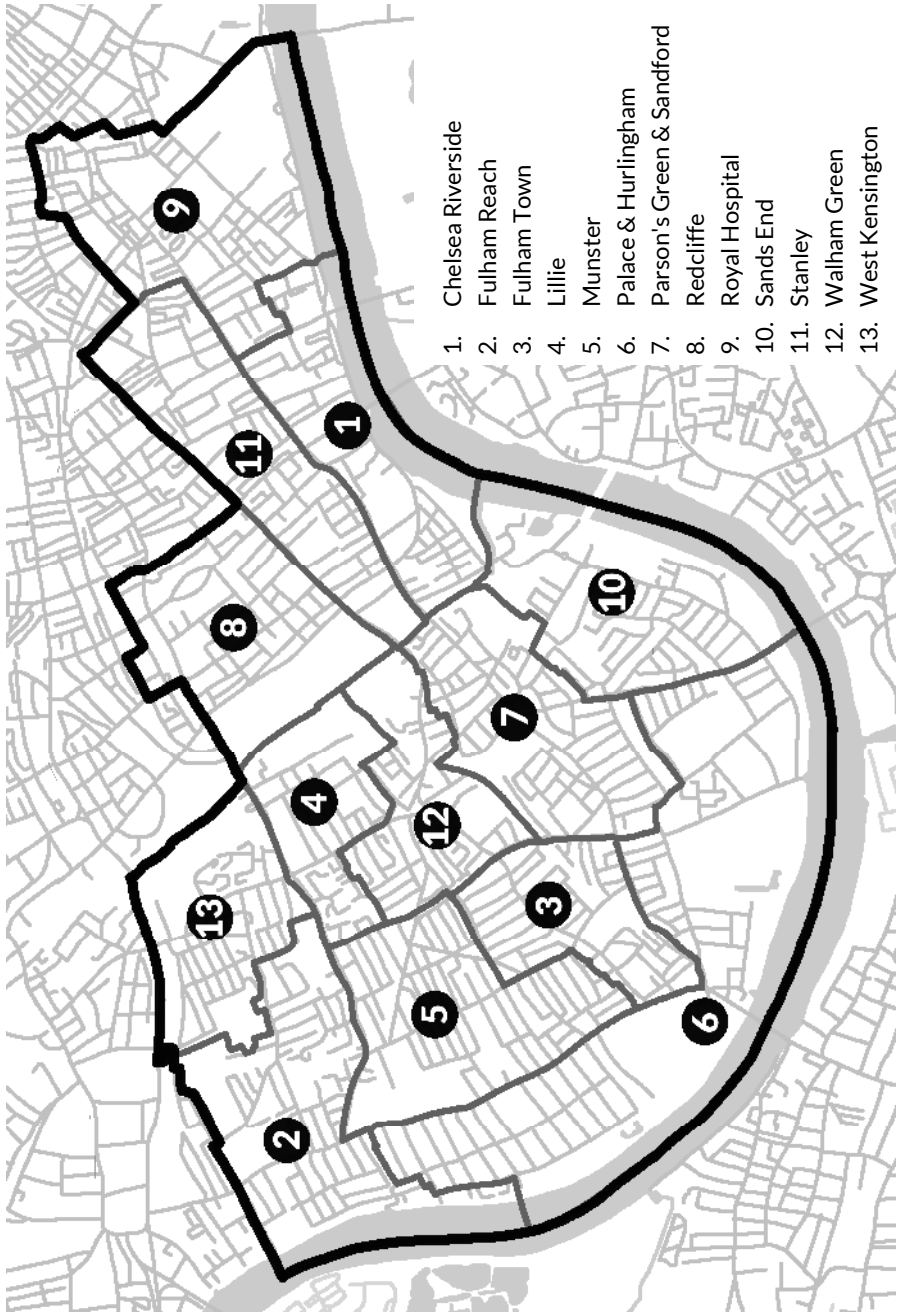

2024 election result

Lab	**18,556**	**39.4**	**152**	**0.3**
Con	18,404	39.1		
LD	3,611	7.7		
Ref	3,144	6.7		
Grn	2,798	5.9		
WP	538	1.1		
Her	65	0.1		

Members of Parliament

2024-	Ben Coleman (Lab)
2010-24	Greg Hands (Con)

Demographics

owned **37%**	rent pr **38%**	rent pub **25%**
white **70%**	black **8%**	asian **9%**
AB **50%**	C1C2 **20%**	DE **12%**
degree **61%**	unqual **10%**	student **10%**
▼ 35s **50%**	▲ 64s **12%**	

General Election history

	Con	Lab	LD	Oth
2024	39.1	39.4	7.7	13.8
2019	49.9	23.2	25.9	1.0
2017	52.6	33.2	11.0	3.1
2015	62.9	23.1	5.2	8.6
2010	60.5	18.5	16.2	4.8

EU referendum estimate

Leave **29%** Remain **71%**

Cheltenham

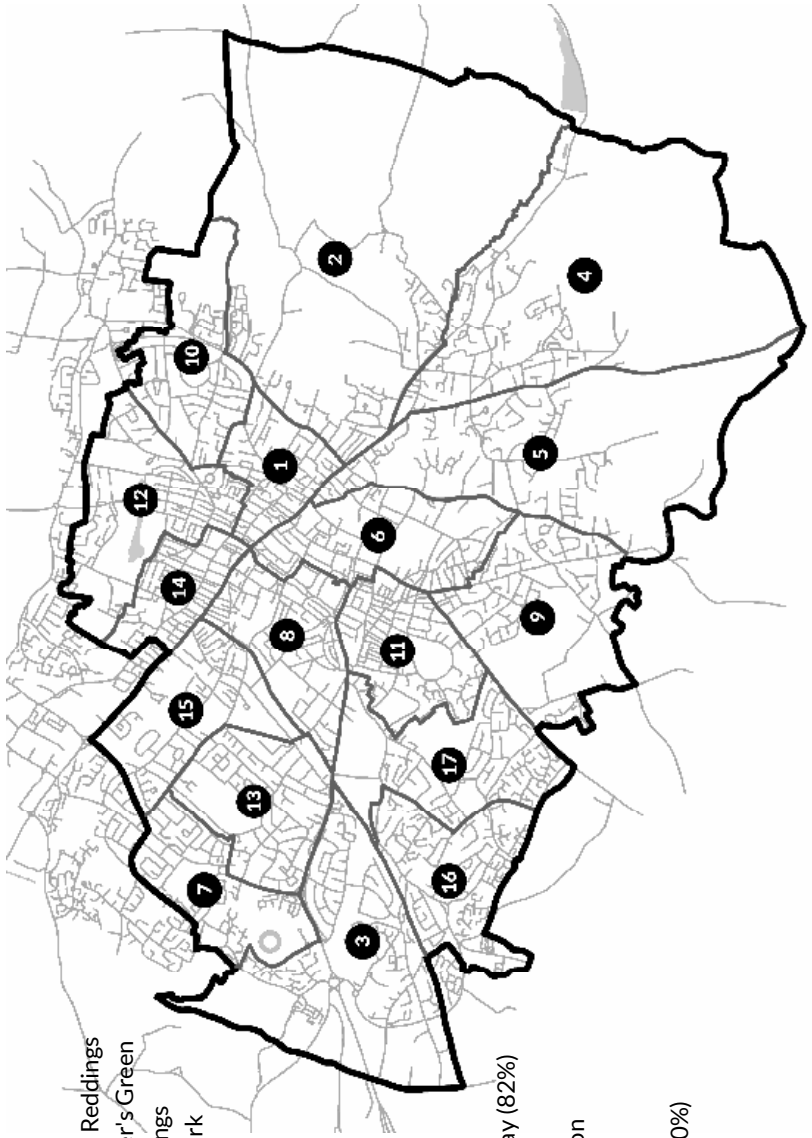

1. All Saints
2. Battledown
3. Benhall, the Reddings and Fiddler's Green
4. Charlton Kings
5. Charlton Park
6. College
7. Hester's Way (82%)
8. Lansdown
9. Leckhampton
10. Oakley
11. Park
12. Pittville (100%)
13. St Mark's
14. St Paul's
15. St Peter's
16. Up Hatherley
17. Warden Hill

2024 election result

LD	**25,076**	**50.6**	**7,210**	**14.5**
Con	17,866	36.1		
Grn	3,160	6.4		
Lab	2,665	5.4		
Ind	775	1.6		

Members of Parliament

2024-	Max Wilkinson (LD)
2015-24	Alex Chalk (Con)
2005-15	Martin Horwood (LD)
1992-05	Nigel Jones (LD)
1974-92	Charles Irving (Con)
1964-74	Sir Douglas Dodds-Parker (Con)
1950-64	William Hicks Beach (Con)
1937-50	Daniel Lipson (Ind)

Demographics

owned **63%**	rent pr **25%**	rent pub **12%**
white **91%**	black **1%**	asian **4%**
AB **41%**	C1C2 **26%**	DE **19%**
degree **45%**	unqual **13%**	student **8%**
▼ 35s **43%**	▲ 64s **19%**	

General Election history

	Con	Lab	LD	Oth
2024	36.1	5.4	50.6	8.0
2019	48.0	4.9	46.3	0.7
2017	46.7	9.5	42.2	1.7
2015	46.1	7.3	34.0	12.6
2010	41.2	5.1	50.5	3.2
2005	36.3	11.4	41.5	10.8
2001	35.2	12.0	47.7	5.2
1997	36.2	10.1	49.5	4.2
1992	44.7	6.4	47.3	1.6
1987	50.2	7.5	42.3	
1983	50.6	7.6	41.0	0.8
1979	51.0	18.3	30.0	0.7
74 O	46.1	25.8	28.1	
74 F	43.0	25.7	31.3	
1970	50.2	31.3	18.5	
1966	53.4	46.6		
1964	47.2	34.7	18.1	
1959	51.0	29.5	19.5	
1955	59.3	40.7		
1951	57.1	42.9		
1950	43.4	31.4		25.2
1945	26.8	29.9		43.3

EU referendum estimate

Leave **43%** Remain **57%**

Chesham and Amersham

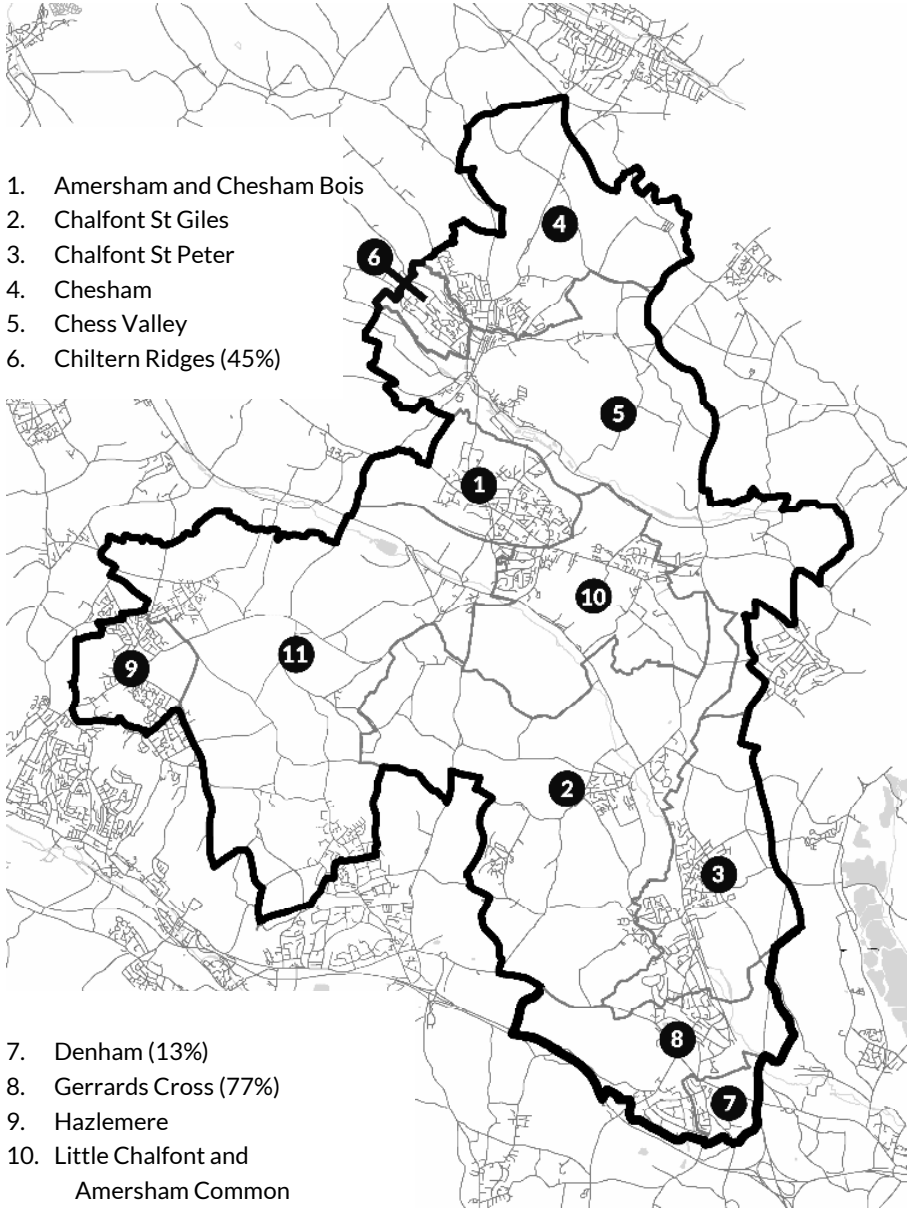

1. Amersham and Chesham Bois
2. Chalfont St Giles
3. Chalfont St Peter
4. Chesham
5. Chess Valley
6. Chiltern Ridges (45%)
7. Denham (13%)
8. Gerrards Cross (77%)
9. Hazlemere
10. Little Chalfont and Amersham Common
11. Penn Wood and Old Amersham

2024 election result

LD	**24,422**	**44.8**	**5,451**	**10.0**
Con	18,971	34.8		
Ref	5,310	9.8		
Lab	3,502	6.4		
Grn	1,673	3.1		
WP	466	0.9		
Her	111	0.2		

Members of Parliament

2021-	Sarah Green (LD)
1992-21	Dame Cheryl Gillan (Con)
1974-92	Sir Ian Gilmour (Con)

Demographics

owned **75%**	rent pr **13%**	rent pub **12%**
white **82%**	black **1%**	asian **12%**
AB **47%**	C1C2 **28%**	DE **14%**
degree **47%**	unqual **12%**	student **6%**
▼ 35s **38%**	▲ 64s **21%**	

General Election history

	Con	Lab	LD	Oth
2024	34.8	6.4	44.8	
2019	55.4	12.9	26.3	5.5
2017	60.7	20.6	13.0	5.8
2015	59.1	12.7	9.0	19.2
2010	60.4	5.6	28.5	5.6
2005	54.4	14.0	25.1	6.5
2001	50.5	18.8	24.3	6.5
1997	50.4	19.6	23.8	6.1
1992	63.3	10.4	24.5	1.7
1987	62.2	9.3	27.1	1.4
1983	61.0	7.8	31.2	
1979	61.4	14.3	23.0	1.3
74 O	50.6	20.9	28.5	
74 F	50.7	18.2	31.2	

EU referendum estimate

Leave **45%** Remain **55%**

Chester North and Neston

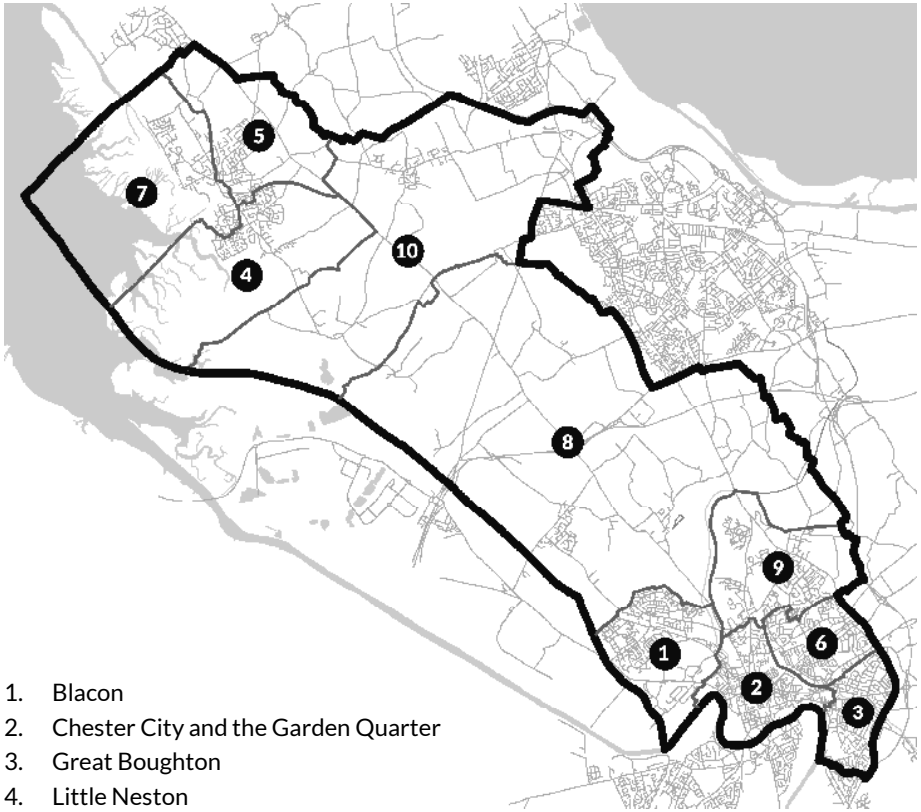

1. Blacon
2. Chester City and the Garden Quarter
3. Great Boughton
4. Little Neston
5. Neston
6. Newton and Hoole
7. Parkgate
8. Saughall and Mollington
9. Upton
10. Willaston and Thornton

2024 election result

Lab	**22,258**	**49.8**	**11,870**	**26.6**
Con	10,388	23.2		
Ref	5,870	13.1		
Grn	4,102	9.2		
LD	2,076	4.6		

Members of Parliament

2022-	Samantha Dixon (Lab)
2015-22	Chris Matheson (Lab)
2010-15	Stephen Mosley (Con)
1997-10	Christine Russell (Lab)
1992-97	Gyles Brandreth (Con)
1974-92	Sir Peter Morrison (Con)
1956-74	John Temple (Con)
1940-56	Sir Basil Nield (Con)

Demographics

owned **64%**	rent pr **20%**	rent pub **16%**
white **93%**	black **1%**	asian **3%**
AB **37%**	C1C2 **25%**	DE **22%**
degree **39%**	unqual **15%**	student **10%**
▼ 35s **41%**	▲ 64s **22%**	

General Election history

	Con	Lab	LD	Oth
2024	23.2	49.8	4.6	22.3
2019	38.3	49.6	6.8	22.1
2017	40.5	56.8	2.7	12.3
2015	43.1	43.2	5.6	34.8
2010	40.6	35.1	19.1	17.6
2005	36.8	38.9	21.9	16.1
2001	33.1	48.5	14.7	19.5
1997	34.2	53.0	9.5	9.5
1992	44.1	42.0	12.9	1.8
1987	44.9	35.6	19.5	2.8
1983	47.1	28.2	24.7	4.6
1979	51.4	34.8	13.8	4.6
74 O	44.0	35.2	20.8	9.4
74 F	44.3	32.1	23.7	12.2
1970	52.0	38.0	10.0	10.7
1966	46.1	40.1	13.9	3.6
1964	48.8	35.2	16.0	7.3
1959	61.4	38.6		6.6
1955	56.7	31.6	11.7	
1951	58.5	41.5		
1950	51.4	34.8	13.8	
1945	50.3	35.9	13.8	

EU referendum estimate

Leave **43%** Remain **57%**

Chester South and Eddisbury

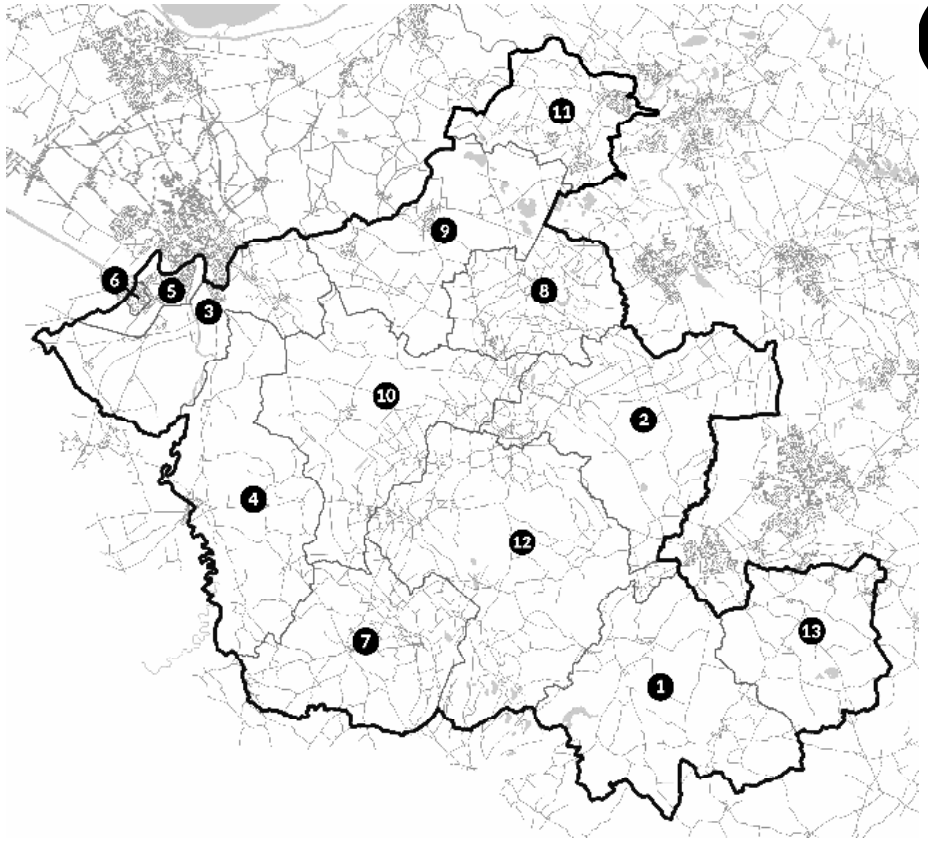

1. Audlem
2. Bunbury
3. Christleton and Huntington
4. Farndon
5. Handbridge Park
6. Lache
7. Malpas
8. Tarporley
9. Tarvin and Kelsall
10. Tattenhall
11. Weaver and Cuddington
12. Wrenbury
13. Wybunbury

2024 election result

Con	**19,905**	**37.9**	**3,057**	**5.8**
Lab	16,848	32.1		
Ref	6,414	12.2		
LD	5,430	10.3		
Grn	2,278	4.3		
Ind	1,611	3.1		

Members of Parliament

2024-	Aphra Brandreth (Con)
2019-24	Edward Timson (Con)
2015-19	Antoinette Sandbach (Con/LD)
1999-15	Stephen O'Brien (Con)
1983-99	Sir Alistair Goodlad (Con)
1979-83	Sir Nicholas Bonsor (Con)
1974-79	John Cockcroft (Con)
1955-74	Robert Grant-Ferris (Con)
1945-55	Sir John Barlow (Con)

Demographics

owned **77%**	rent pr **14%**	rent pub **9%**
white **96%**	black **0.5%**	asian **2%**
AB **44%**	C1C2 **28%**	DE **17%**
degree **43%**	unqual **13%**	student **6%**
▼ 35s **35%**	▲ 64s **24%**	

General Election history

	Con	Lab	LD	Oth
2024	37.9	32.1	10.3	19.6
2019	56.8	22.0	18.1	3.1
2017	56.9	33.6	5.2	4.0
2015	51.0	23.6	9.1	16.2
2010	51.7	21.6	22.5	4.3
2005	46.4	32.8	17.9	2.9
2001	46.3	36.0	15.7	2.0
1997	42.5	40.1	13.2	4.2
1992	51.0	30.5	17.0	1.5
1987	51.1	23.5	23.7	1.7
1983	53.5	21.0	25.5	
1979	50.3	35.2	12.9	1.6
74 O	43.7	36.5	19.8	
74 F	43.4	33.0	23.6	
1970	46.2	34.3	19.5	
1966	43.8	37.9	18.4	
1964	43.4	30.4	23.3	
1959	48.3	29.8	21.9	
1955	61.1	38.9		

EU referendum estimate

Leave **52%** Remain **48%**

Chesterfield

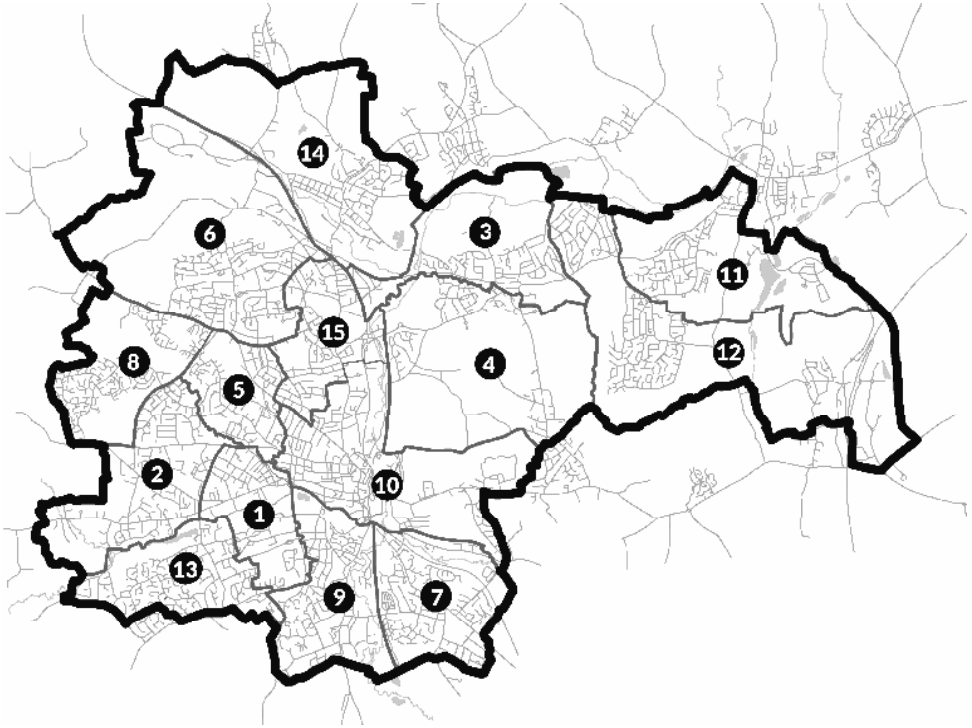

1. Brampton East and Boythorpe
2. Brampton West and Loundsley Green
3. Brimington North
4. Brimington South
5. Brockwell
6. Dunston
7. Hasland
8. Linacre
9. Rother
10. Spire
11. Staveley Central (89%)
12. Staveley South
13. Walton
14. Whittington (54%)
15. Whittington Moor

2024 election result

Lab	**19,316**	**46.5**	**10,820**	**26.1**
Con	8,496	20.4		
Ref	7,897	19.0		
Grn	2,682	6.5		
LD	2,553	6.1		
Ind	363	0.9		
WP	248	0.6		

Members of Parliament

2010-	Toby Perkins (Lab)
2001-10	Paul Holmes (LD)
1984-01	Tony Benn (Lab)
1935-84	Eric Varley (Lab)

Demographics

owned **63%**	rent pr **17%**	rent pub **21%**
white **95%**	black **1%**	asian **2%**
AB **29%**	C1C2 **28%**	DE **30%**
degree **28%**	unqual **20%**	student **5%**
▼ 35s **38%**	▲ 64s **22%**	

General Election history

	Con	Lab	LD	Oth
2024	20.4	46.5	6.1	27.0
2019	37.0	40.2	8.8	14.0
2017	34.8	54.8	5.4	5.0
2015	18.1	47.9	13.8	20.2
2010	15.7	39.0	37.8	7.3
2005	8.2	40.4	47.3	4.1
2001	8.1	42.0	47.8	2.1
1997	9.2	50.8	39.6	0.4
1992	16.9	47.3	35.8	
1987	25.0	44.9	29.6	
1983	32.4	48.1	19.5	
1979	32.2	57.4	10.4	
74 O	25.9	59.9	14.2	
74 F	27.6	54.8	17.6	
1970	31.5	59.0	9.5	
1966	26.3	61.6	12.2	
1964	28.7	56.5	14.8	
1959	31.7	56.6	11.8	
1955	42.4	57.7		
1951	36.3	63.7		
1950	30.9	60.8	7.3	1.0
1945	37.2	62.8		

EU referendum estimate

Leave **59%** Remain **41%**

Chichester

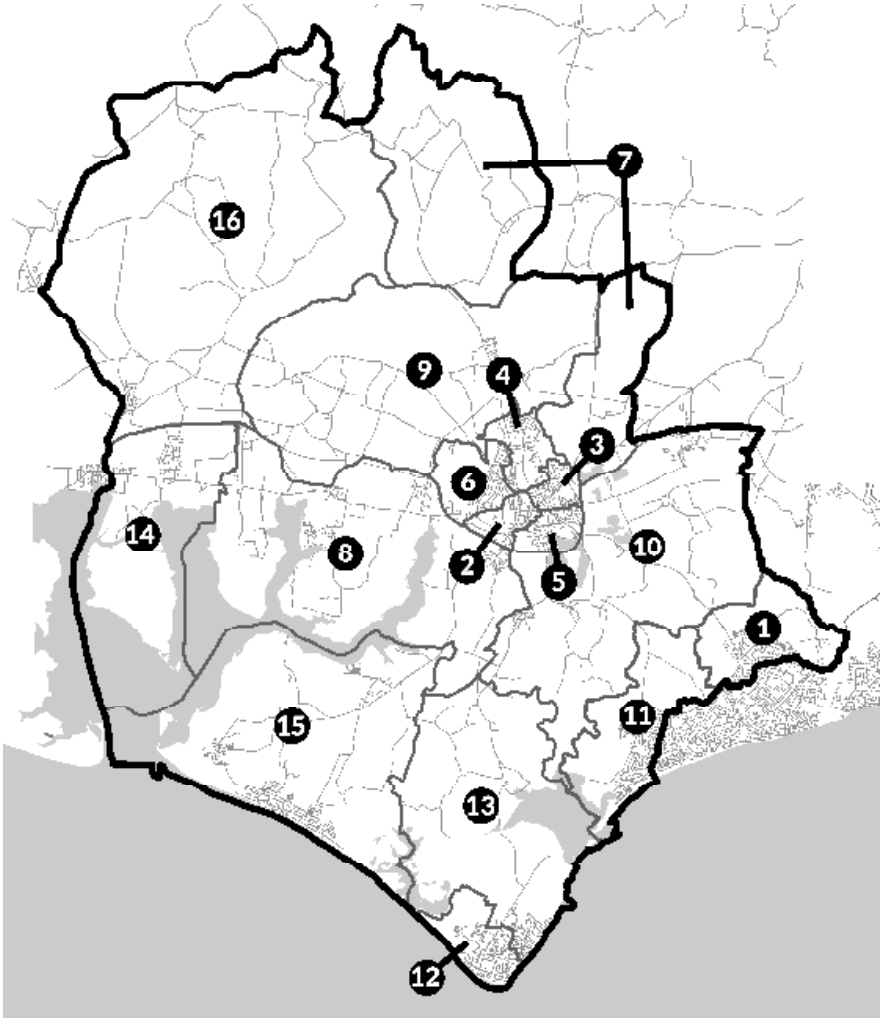

1. Bersted
2. Chichester Central
3. Chichester East
4. Chichester North
5. Chichester South
6. Chichester West
7. Goodwood (43%)
8. Harbour Villages,
9. Lavant
10. North Mundham and Tangmere
11. Pagham
12. Selsey South
13. Sidlesham with Selsey North
14. Southbourne
15. The Witterings
16. Westbourne

2024 election result

LD	**25,540**	**49.2**	**12,172**	**23.5**
Con	13,368	25.7		
Ref	7,859	15.1		
Lab	3,175	6.1		
Grn	1,815	3.5		
Ind	190	0.4		

Members of Parliament

2024-	Jess Brown-Fuller (LD)
2017-24	Gillian Keegan (Con)
1997-17	Andrew Tyrie (Con)
1974-97	Anthony Nelson (Con)
1969-74	Christopher Chataway (Con)
1958-69	Walter Loveys (Con)
1942-58	Sir Lancelot Joynson-Hicks (Con)

Demographics

owned **68%**	rent pr **18%**	rent pub **14%**
white **95%**	black **1%**	asian **2%**
AB **36%**	C1C2 **30%**	DE **21%**
degree **34%**	unqual **17%**	student **7%**
▼ 35s **37%**	▲ 64s **27%**	

General Election history

	Con	Lab	LD	Oth
2024	25.7	6.1	49.2	19.0
2019	57.8	14.8	22.7	4.7
2017	60.1	22.4	11.3	6.2
2015	57.7	12.1	8.5	21.6
2010	55.3	10.5	27.4	6.8
2005	48.3	18.4	27.6	5.8
2001	47.0	21.4	24.1	7.4
1997	46.4	17.2	29.0	7.3
1992	59.3	11.3	26.6	2.4
1987	61.8	7.9	28.3	2.0
1983	63.7	7.2	27.6	1.5
1979	62.3	15.4	19.6	2.8
74 O	52.5	17.1	30.4	
74 F	53.3	14.4	32.4	
1970	62.6	20.7	16.8	
1966	57.2	25.1	17.7	
1964	57.8	19.4	22.8	
1959	65.1	20.2	14.6	
1955	70.8	29.2		
1951	69.7	30.3		
1950	62.4	27.1	10.5	
1945	54.6	24.1	20.0	1.3

EU referendum estimate

Leave **51%** Remain **49%**

Chingford and Woodford Green

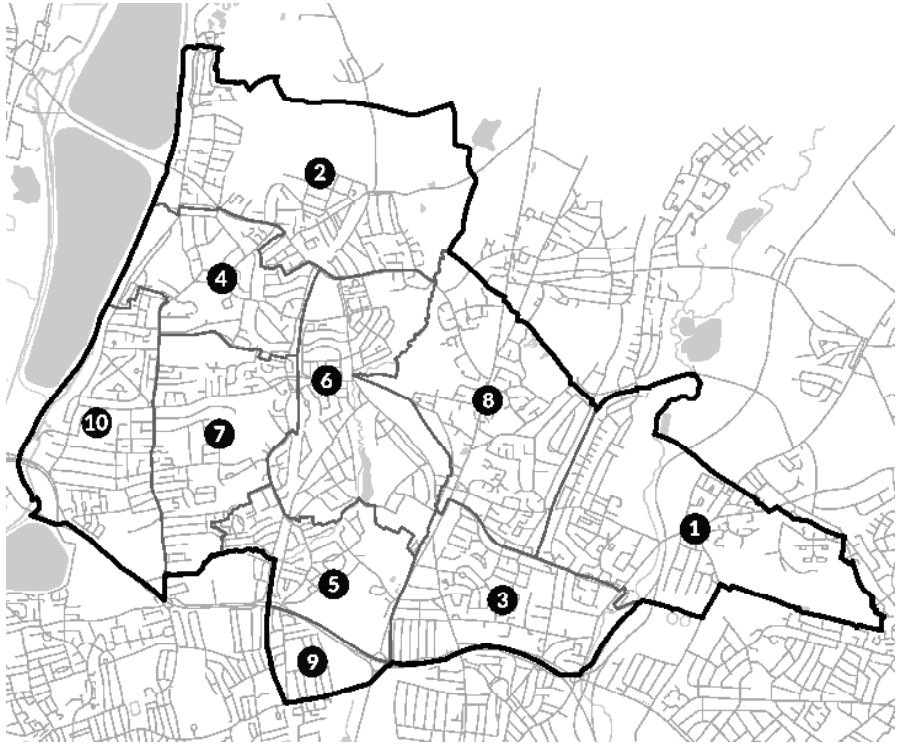

1. Bridge
2. Chingford Green
3. Churchfields
4. Endlebury
5. Hale End and Highams Park South (86%)
6. Hatch Lane and Highams Park North
7. Larkswood (96%)
8. Monkhams
9. Upper Walthamstow (42%)
10. Valley

2024 election result

Con	**17,281**	**35.6**	**4,757**	**9.8**
Lab	12,524	25.8		
Ind	12,445	25.7		
Ref	3,653	7.5		
Grn	1,334	2.7		
LD	1,275	2.6		

Members of Parliament

1992-	Sir Iain Duncan-Smith (Con)
1974-92	Norman Tebbitt (Con)

Demographics

owned **65%**	rent pr **19%**	rent pub **16%**
white **63%**	black **11%**	asian **15%**
AB **38%**	C1C2 **29%**	DE **17%**
degree **39%**	unqual **18%**	student **7%**
▼ 35s **43%**	▲ 64s **16%**	

General Election history

	Con	Lab	LD	Oth
2024	35.6	25.8	2.6	35.9
2019	48.5	45.9	5.6	
2017	49.1	43.9	4.4	2.6
2015	47.9	28.8	5.5	17.8
2010	52.8	22.7	16.8	7.8
2005	53.2	25.7	17.7	3.5
2001	48.2	33.4	15.5	2.9
1997	47.5	34.6	15.5	2.4
1992	59.2	24.8	13.1	2.8
1987	62.2	15.3	21.0	1.5
1983	55.1	17.7	24.8	2.4
1979	56.1	27.9	11.9	4.1
74 O	45.5	34.4	20.2	
74 F	43.1	30.8	26.4	

EU referendum estimate

Leave **49%** Remain **51%**

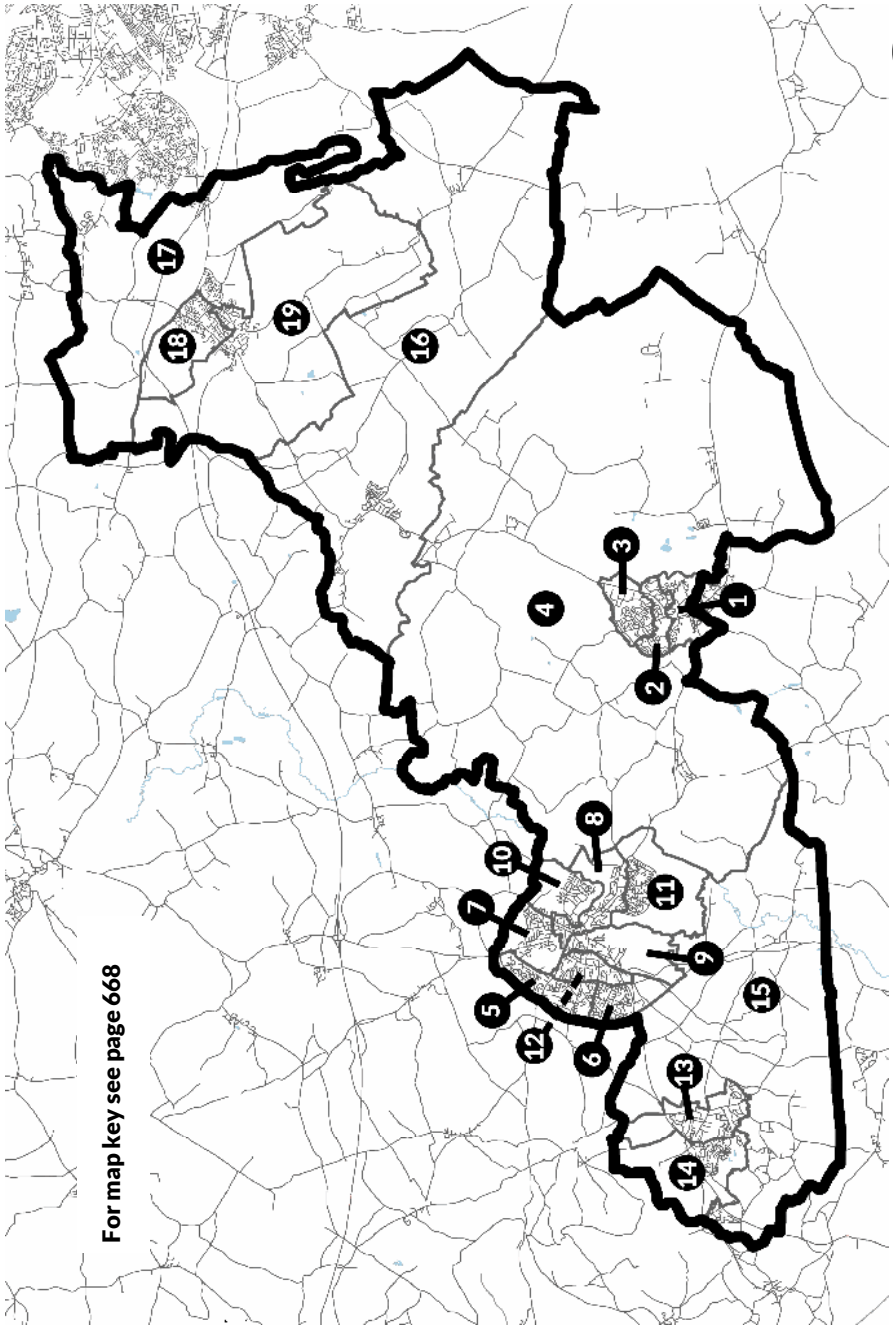

Chippenham

2024 election result

LD	**22,552**	**45.5**	**8,138**	**16.4**
Con	14,414	29.1		
Ref	6,127	12.4		
Lab	3,925	7.9		
Grn	1,954	3.9		
Ind	540	1.1		

Members of Parliament

2024-	Sarah Gibson (LD)
2015-24	Michelle Donelan (Con)
2010-15	Duncan Hames (LD)
1983-10	*Constituency abolished*
1979-83	Sir Richard Needham (Con)
1962-79	Daniel Awdry (Con)
1943-62	Sir David Eccles (Con)

Demographics

owned **69%**	rent pr **16%**	rent pub **15%**
white **94%**	black **1%**	asian **2%**
AB **37%**	C1C2 **30%**	DE **23%**
degree **33%**	unqual **14%**	student **8%**
▼ 35s **41%**	▲ 64s **20%**	

General Election history

	Con	Lab	LD	Oth
2024	29.1	7.9	45.5	17.4
2019	54.3	11.2	34.5	
2017	54.7	19.7	25.6	
2015	47.6	8.2	29.4	14.8
2010	41.0	6.9	45.8	6.3
2005				
2001				
1997				
1992				
1987				
1983				
1979	49.2	8.6	41.3	0.9
74 O	42.6	17.6	39.3	
74 F	44.3	16.9	38.8	
1970	49.7	22.1	28.2	
1966	39.6	22.2	38.1	
1964	40.5	22.5	37.0	
1959	52.1	31.0	17.0	
1955	51.7	35.1	13.2	
1951	56.0	44.0		
1950	44.3	34.1	21.5	
1945	42.6	31.8	25.6	

EU referendum estimate

Leave **52%** Remain **48%**

Chipping Barnet

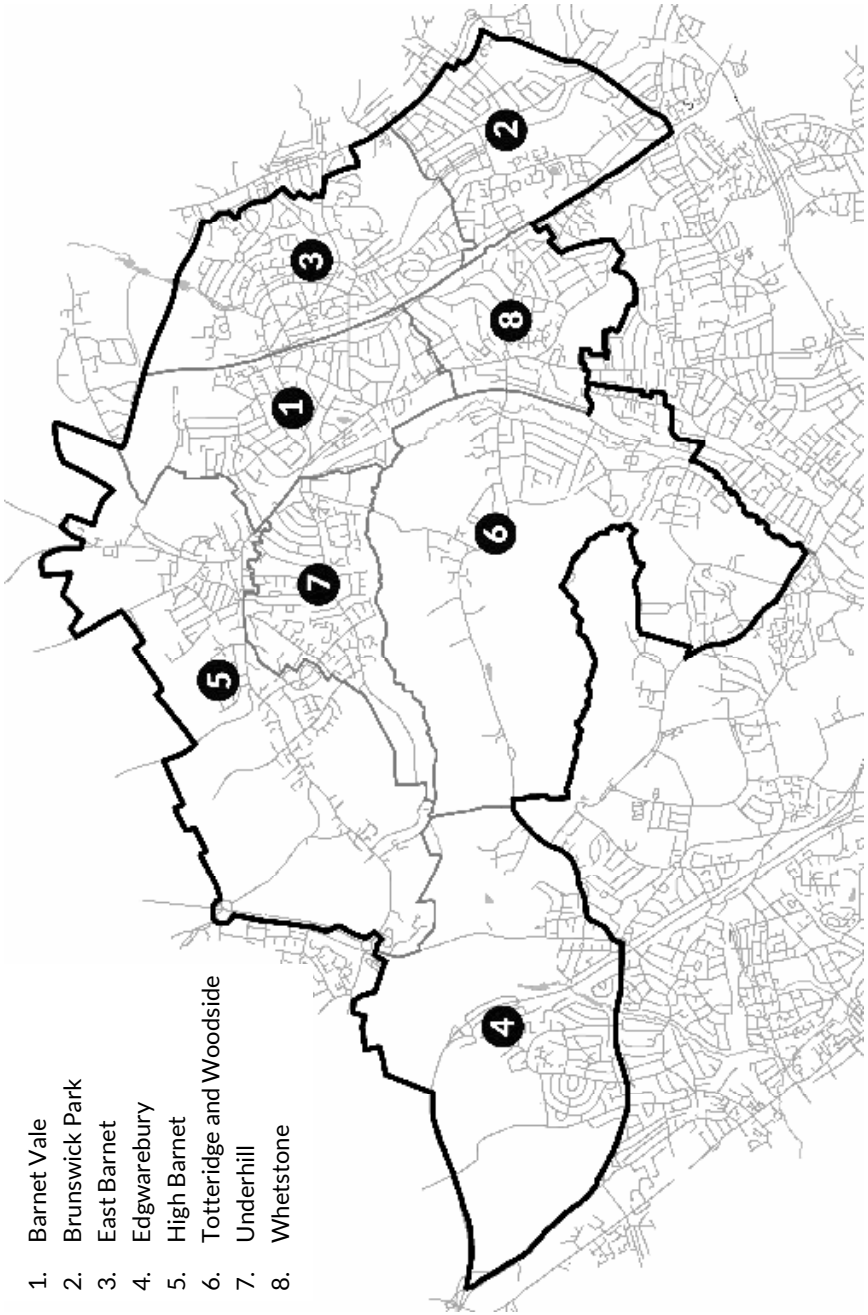

2024 election result

Lab	**21,585**	**42.4**	**2,914**	**5.7**
Con	18,671	36.7		
Ref	3,986	7.8		
Grn	3,442	6.8		
LD	2,614	5.1		
RejoinEU	379	0.7		
Ind	182	0.4		

Members of Parliament

2024-	Dan Tomlinson (Lab)
1997-24	Theresa Villiers (Con)
1979-97	Sir Sydney Chapman (Con)
1950-79	Reginald Maudling (Con)
1945-50	Stephen Taylor (Lab)

Demographics

owned **65%**	rent pr **23%**	rent pub **11%**
white **94%**	black **1%**	asian **2%**
AB **43%**	C1C2 **28%**	DE **13%**
degree **49%**	unqual **14%**	student **8%**
▼ 35s **42%**	▲ 64s **17%**	

General Election history

	Con	Lab	LD	Oth
2024	36.7	42.4	5.1	15.7
2019	44.7	42.6	10.3	2.3
2017	46.3	45.7	5.4	2.5
2015	48.6	34.1	4.5	12.7
2010	48.8	25.2	20.2	5.7
2005	46.6	32.5	15.7	5.1
2001	46.4	40.0	13.6	
1997	43.0	40.9	12.4	3.7
1992	57.0	25.9	16.1	1.0
1987	57.9	19.0	23.0	
1983	56.1	16.0	26.1	1.8
1979	57.1	25.3	15.6	2.0
74 O	47.3	28.4	21.4	2.9
74 F	48.0	26.5	25.5	
1970	52.3	35.4	12.3	
1966	47.1	36.7	16.2	
1964	48.4	32.3	19.3	
1959	62.7	37.3		
1955	60.8	39.2		
1951	57.0	35.9	7.2	
1950	53.3	36.3	10.4	
1945	43.4	45.2	11.4	

EU referendum estimate

Leave **41%** Remain **59%**

Chorley

1. Adlington & Anderton
2. Buckshaw & Whittle
3. Chorley East
4. Chorley North & Astley
5. Chorley North East
6. Chorley North West
7. Chorley South East and Heath Charnock
8. Chorley South West
9. Clayton East, Brindle and Hoghton
10. Clayton West and Cuerden
11. Coppull
12. Euxton

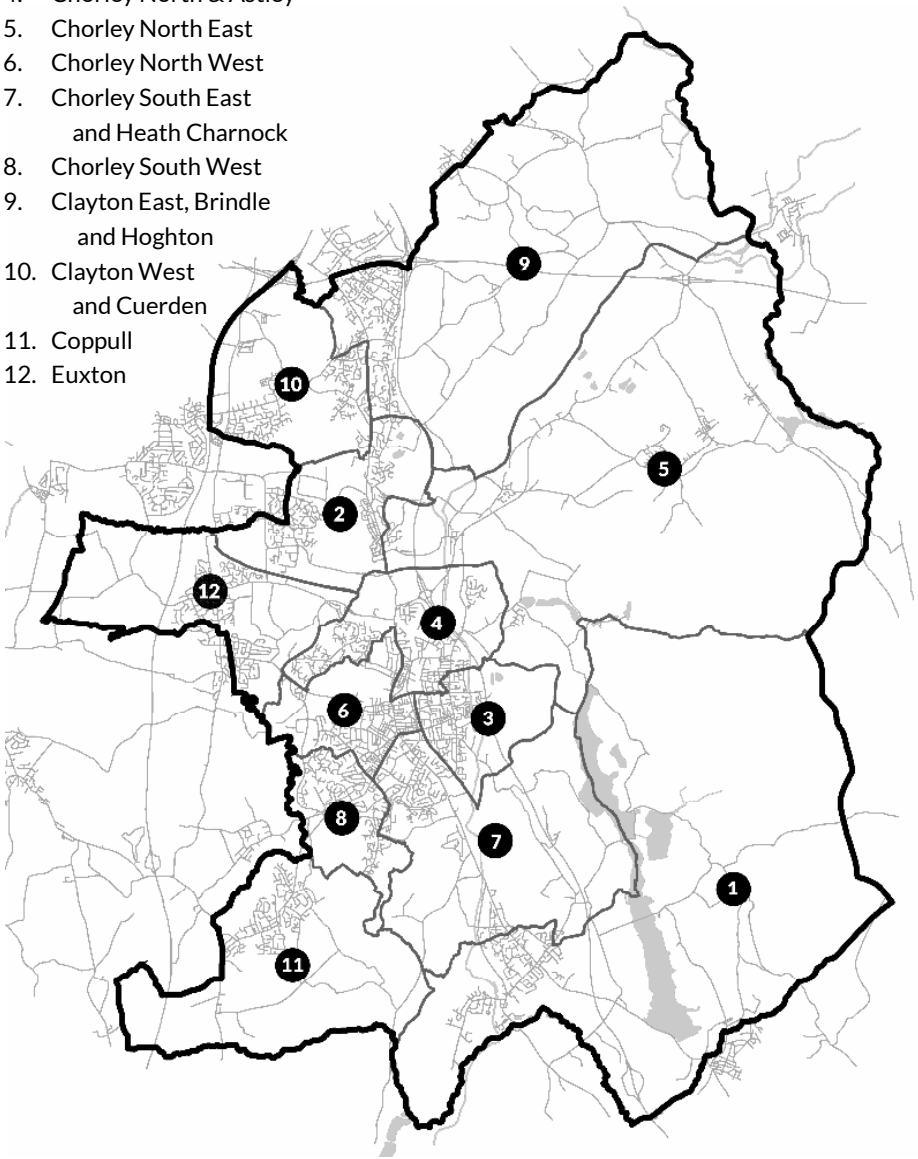

2024 election result

Speaker	**25,238**	**74.3**	**+ 7.0**
Grn	4,663	13.7	+ 4.7
Democ	2,424	7.1	
Constit	1,007	3.0	
TUSC	632	1.9	

Members of Parliament

1997-	Sir Lyndsay Hoyle (Lab/Spk)
1979-97	Den Dover (Con)
1974-79	George Rodgers (Lab)
1970-74	Connie Monks (Con)
1945-70	Clifford Kenyon (Lab)

Demographics

owned **71%**	rent pr **14%**	rent pub **14%**
white **95%**	black **0.6%**	asian **2%**
AB **36%**	C1C2 **27%**	DE **34%**
degree **34%**	unqual **16%**	student **5%**
▼ 35s **40%**	▲ 64s **20%**	

General Election history

	Con	Lab	LD	Oth
2024				100.0
2019				100.0
2017	41.8	55.3	2.0	1.0
2015	36.3	45.1	2.6	17.9
2010	38.0	43.2	14.0	4.8
2005	35.3	50.7	14.0	
2001	34.7	52.3	11.2	1.8
1997	35.9	53.0	8.5	2.5
1992	47.2	40.7	11.5	0.6
1987	48.0	34.7	16.1	1.2
1983	48.3	30.5	20.2	1.0
1979	46.8	43.0	9.6	0.6
74 O	39.7	44.1	15.9	0.3
74 F	39.7	40.3	20.0	
1970	47.2	44.3	7.9	0.6
1966	45.2	54.8		
1964	41.1	48.4	10.5	
1959	49.3	50.7		
1955	48.6	51.4		
1951	49.4	50.6		
1950	46.9	47.6	5.5	
1945	46.8	53.2		

EU referendum estimate

Leave **57%** Remain **43%**

Christchurch

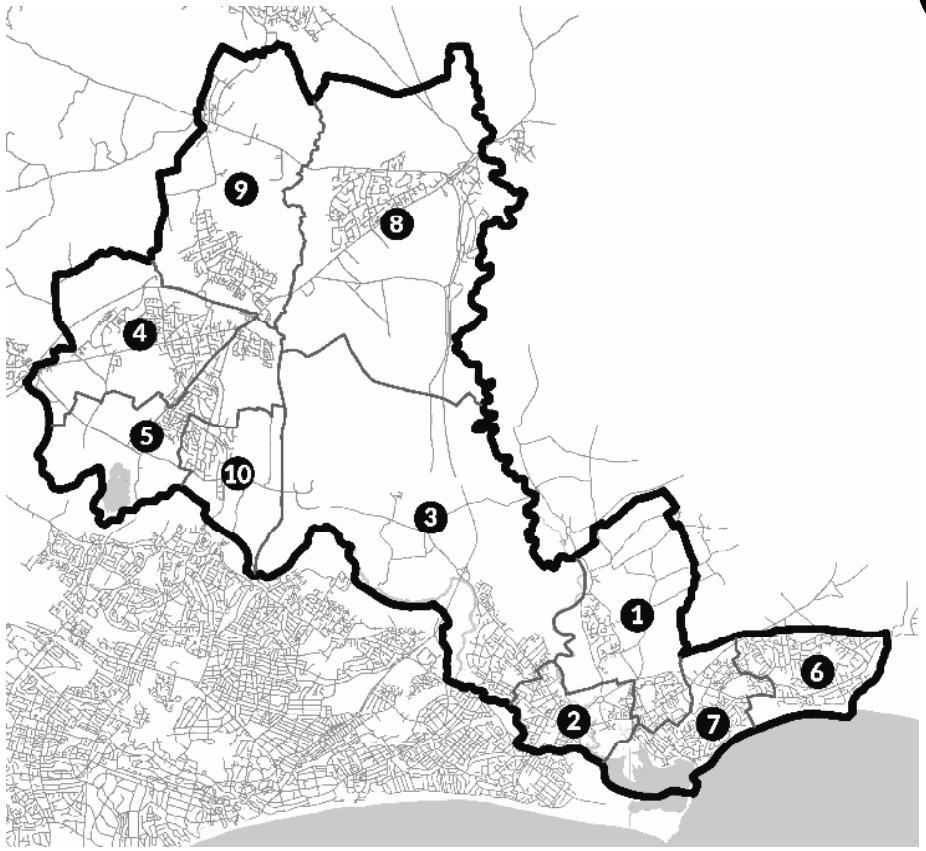

1. Burton and Grange
2. Christchurch Town
3. Commons
4. Ferndown North
5. Ferndown South
6. Highcliffe and Walkford
7. Mudeford, Stanpit and West Highcliffe
8. St Leonard's and St Ives
9. West Moors and Three Legged Cross
10. West Parley

2024 election result

Con	**16,941**	**35.8**	**7,455**	**15.8**
LD	9,486	20.0		
Ref	8,961	18.9		
Lab	7,762	16.4		
Grn	1,900	4.0		
Ind	1,728	3.7		
AWP	335	0.7		
UKIP	163	0.3		

Members of Parliament

1997-	Sir Christopher Chope (Con)
1993-97	Diana Maddock (LD)
1983-93	Robert Adley (Con)

Demographics

owned **78%**	rent pr **12%**	rent pub **10%**
white **97%**	black **0.2%**	asian **2%**
AB **23%**	C1C2 **27%**	DE **34%**
degree **29%**	unqual **18%**	student **4%**
▼ 35s **30%**	▲ 64s **35%**	

General Election history

	Con	Lab	LD	Oth
2024	35.8	16.4	20.0	27.6
2019	65.2	12.6	17.9	4.3
2017	69.6	19.9	7.9	2.6
2015	58.1	9.5	6.6	25.8
2010	56.4	9.8	25.3	8.5
2005	54.7	15.6	24.5	5.2
2001	55.1	15.1	27.8	2.0
1997	46.4	6.9	42.6	4.1
1992	63.5	12.1	23.6	0.7
1987	65.9	9.6	24.5	
1983	67.1	7.6	25.3	

EU referendum estimate

Leave **60%** Remain **40%**

Cities of London and Westminster

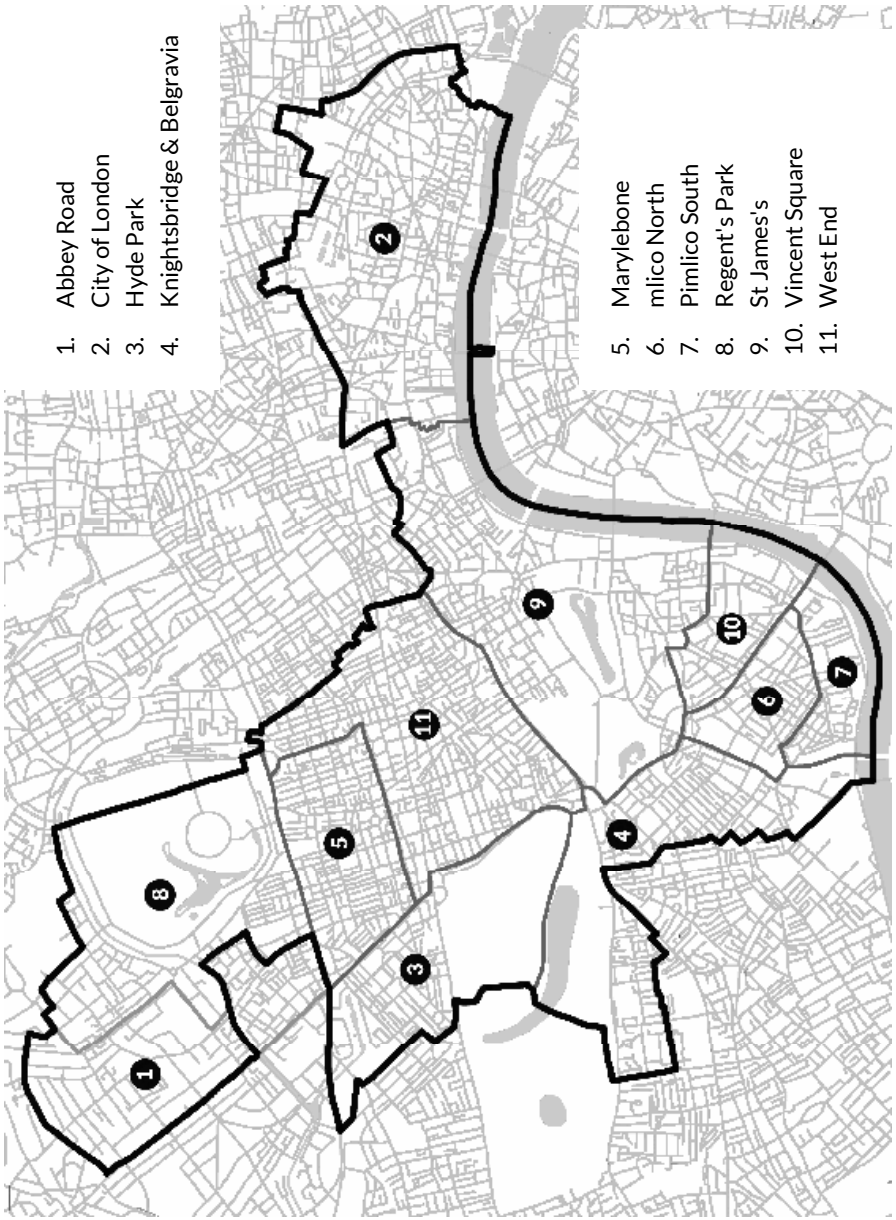

2024 election result

Lab	**15,302**	**39.0**	**2,708**	**6.9**
Con	12,594	32.1		
LD	4,335	11.1		
Grn	2,844	7.3		
Ref	2,752	7.0		
WP	727	1.9		
RejoinEU	352	0.9		
SDP	110	0.3		
Ind	110	0.3		
Ind	55	0.1		
Ind	34	0.1		

Members of Parliament

2024-	Rachel Blake (Lab)
2019-24	Nickie Aiken (Con)
2001-19	Mark Field (Con)
1977-01	Peter Brooke (Con)
1965-77	John Smith (Con)
1959-65	Sir Harry Hylton-Foster (Con/Spk)
1950-59	Sir Harold Webbe (Con)

Demographics

owned **30%**	rent pr **47%**	rent pub **23%**
white **60%**	black **5%**	asian **18%**
AB **49%**	C1C2 **18%**	DE **10%**
degree **62%**	unqual **11%**	student **14%**
▼ 35s **48%**	▲ 64s **13%**	

General Election history

	Con	Lab	LD	Oth
2024	32.1	39.0	11.1	17.9
2019	39.9	27.2	30.7	2.2
2017	46.6	38.4	11.1	3.8
2015	54.1	27.4	7.0	11.6
2010	52.2	22.2	20.5	5.1
2005	47.3	25.1	20.0	7.5
2001	46.3	33.1	15.4	5.3
1997	47.3	35.1	12.3	5.3
1992	60.3	21.8	15.3	2.3
1987	57.8	20.4	21.8	
1983	59.1	17.1	21.0	2.8
1979	60.7	25.5	12.2	1.7
74 O	51.7	30.9	14.9	2.5
74 F	53.3	27.4	18.9	0.4
1970	59.4	31.3	8.4	0.9
1966	54.7	35.1	10.2	
1964		30.6	11.0	58.4
1959	65.1	24.4	10.5	
1955	70.2	29.8		
1951	66.8	33.2		
1950	61.6	28.0	8.8	1.7

EU referendum estimate

Leave **29%** Remain **71%**

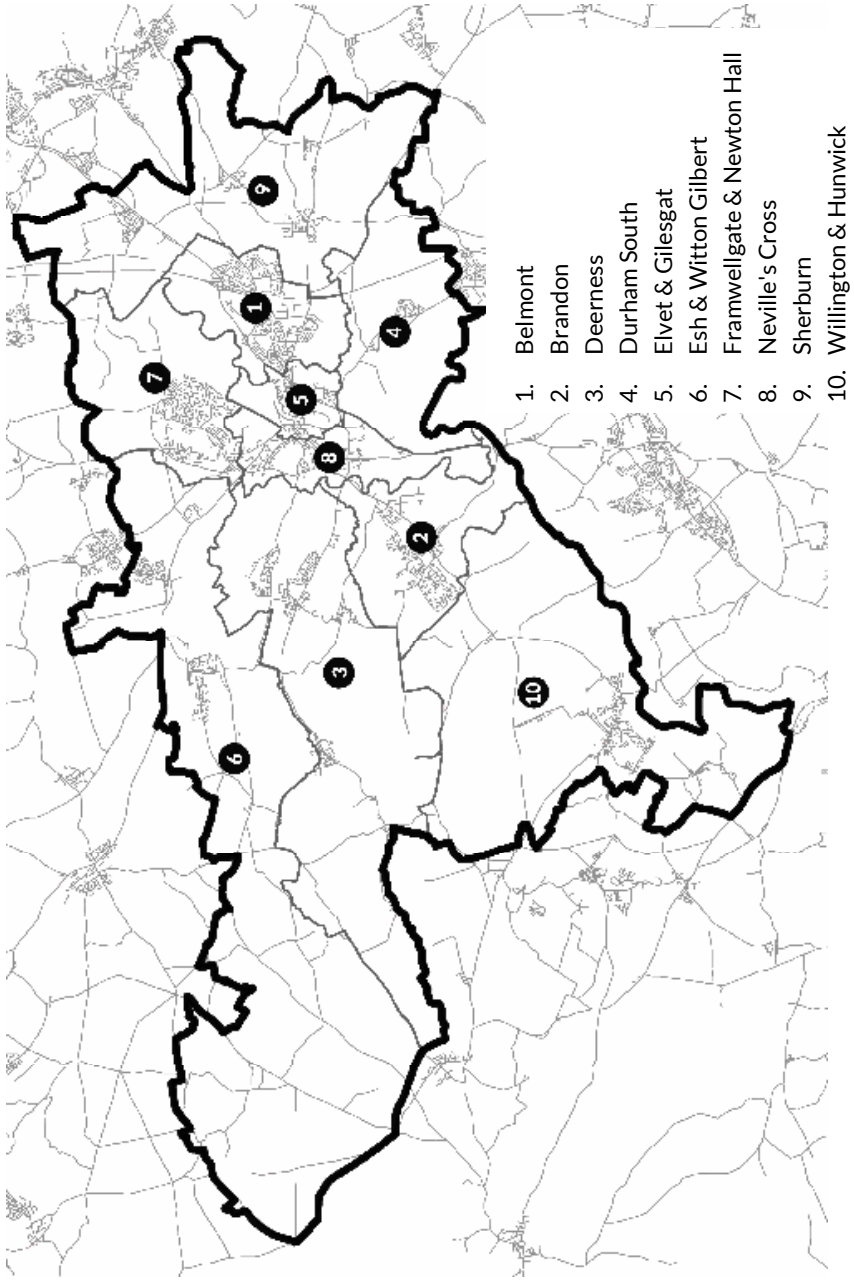

City of Durham

2024 election result

Lab	**19,131**	**47.1**	**11,757**	**28.9**
Ref	7,374	18.2		
LD	5,920	14.6		
Con	5,221	12.9		
Grn	2,803	6.9		
SDP	178	0.4		

Members of Parliament

2019-	Mary Foy (Lab)
2005-19	Roberta Blackman-Woods (Lab)
1987-05	Gerry Steinberg (Lab)
1970-87	Mark Hughes (Lab)
1945-70	Charles Grey (Lab)

Demographics

owned **63%**	rent pr **19%**	rent pub **19%**
white **92%**	black **0.7%**	asian **4%**
AB **29%**	C1C2 **21%**	DE **21%**
degree **33%**	unqual **16%**	student **21%**
▼ 35s **46%**	▲ 64s **19%**	

General Election history

	Con	Lab	LD	Oth
2024	12.9	47.1	14.6	25.5
2019	31.7	42.0	16.2	10.0
2017	29.8	55.4	9.9	4.8
2015	22.2	47.3	11.3	13.2
2010	13.3	44.3	37.7	4.8
2005	9.4	47.2	39.8	3.6
2001	17.3	56.1	23.7	3.0
1997	17.5	63.3	15.3	3.9
1992	23.7	53.3	21.5	1.6
1987	21.9	44.9	33.2	
1983	31.0	36.5	32.5	
1979	33.3	52.3	14.4	
74 O	24.7	58.5	16.8	
74 F	27.1	52.5	20.4	
1970	33.1	66.9		
1966	29.4	70.6		
1964	31.7	68.3		
1959	33.6	66.4		
1955	33.9	66.1		
1951	32.9	67.1		
1950	31.9	68.1		
1945	33.8	66.2		

EU referendum estimate

Leave **44%** Remain **56%**

Clacton

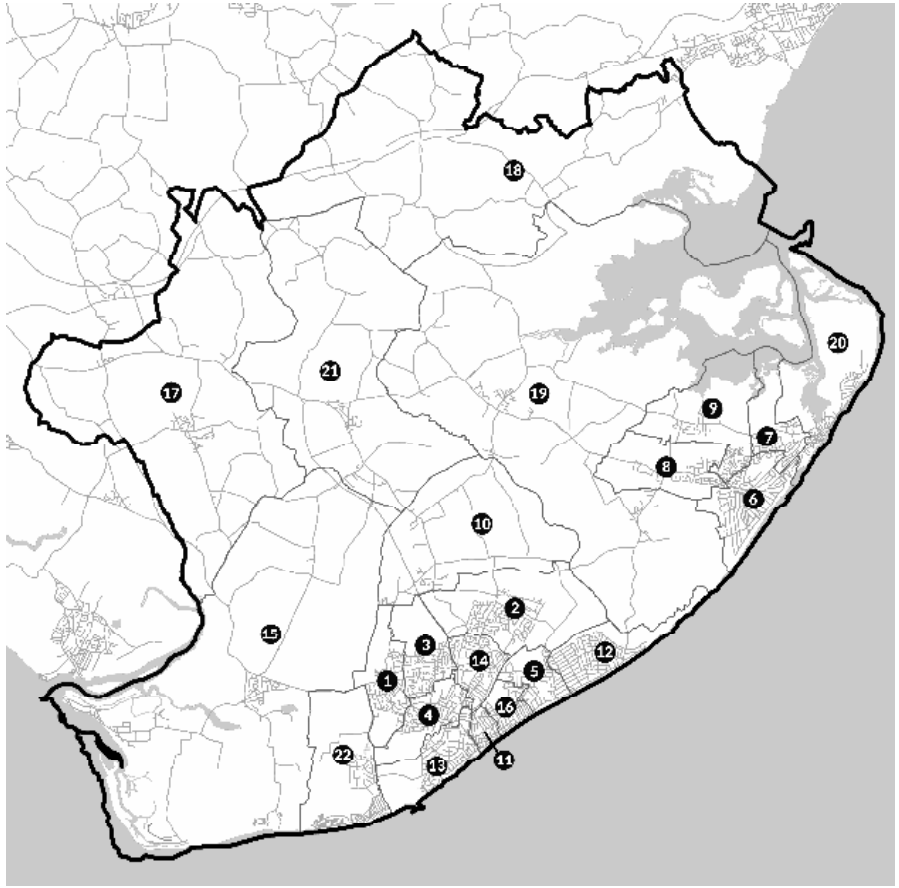

1. Bluehouse
2. Burrsville
3. Cann Hall
4. Coppins
5. Eastcliff
6. Frinton
7. Homelands
8. Kirby Cross
9. Kirby-le-Soken and Hamford
10. Little Clacton
11. Pier
12. St Bartholomew's
13. St James
14. St John's
15. St Osyth
16. St Paul's
17. The Bentleys and Frating
18. The Oakleys and Wix
19. Thorpe, Beaumont and Great Holland
20. Walton
21. Weeley & Tendring
22. West Clacton and Jaywick Sands

2024 election result

Ref	**21,225**	**46.2**	**8,405**	**18.3**
Con	12,820	27.9		
Lab	7,448	16.2		
LD	2,016	4.4		
Grn	1,935	4.2		
Ind	317	0.7		
UKIP	116	0.3		
Climate	48	0.1		
Her	33	0.1		

Members of Parliament

2024-	Nigel Farage (Ref)
2017-24	Giles Watling (Con)
2005-17	Douglas Carswell (Con/UKIP)
1997-05	Ivan Henderson (Lab)
1992-97	Iain Sproat (Con)
1954-92	Sir Julian Ridsdale (Con)
1935-54	Sir Stanley Holmes (Con)

Demographics

owned **72%**	rent pr **20%**	rent pub **8%**
white **96%**	black **0.6%**	asian **1%**
AB **24%**	C1C2 **32%**	DE **30%**
degree **18%**	unqual **29%**	student **4%**
▼ 35s **33%**	▲ 64s **32%**	

General Election history

	Con	Lab	LD	Ref	Oth
2024	27.9	16.2	4.4	46.2	5.1
2019	72.3	15.5	5.8		6.4
2017	61.2	25.4	2.0		11.4
2015	36.7	14.4	1.8		47.1
2010	53.0	25.0	12.9		9.0
2005	42.1	40.3	11.7		5.8
2001	40.2	45.6	8.5		5.6
1997	36.5	38.8	13.1		11.6
1992	51.9	23.3	24.4		
1987	51.8	17.5	30.4		0.3
1983	54.1	16.4	29.5		
1979	54.3	20.3	24.5		0.9
74 O	46.7	29.8	23.5		
74 F	45.6	26.3	28.1		
1970	53.5	32.6	13.9		
1966	47.6	34.9	17.6		
1964	50.4	29.9	19.7		
1959	53.2	26.0	12.4		8.4
1955	56.4	34.1	9.5		
1951	58.9	41.1			
1950	50.6	37.1	12.3		
1945	55.7	44.3			

EU referendum estimate

Leave **71%** Remain **29%**

Clapham and Brixton Hill

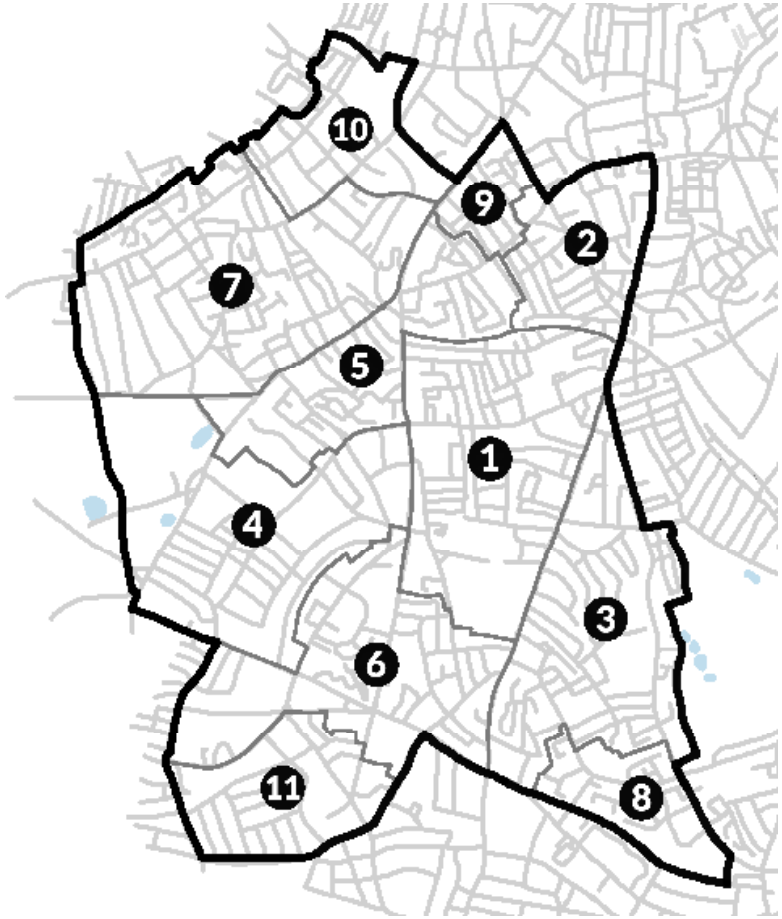

1. Brixton Acre Lane
2. Brixton North (54%)
3. Brixton Rush Common (97%)
4. Clapham Common and Abbeville
5. Clapham East
6. Clapham Park (96%)
7. Clapham Town
8. St Martin's (48%)
9. Stockwell East (35%)
10. Stockwell West and Larkhall (35%)
11. Streatham Hill West and Thornton (51%)

2024 election result

Lab	**24,166**	**56.5**	**18,005**	**42.1**
LD	6,161	14.4		
Grn	5,768	13.5		
Con	4,360	10.2		
Ref	1,758	4.1		
Ind	406	0.9		
Soc	122	0.3		

Members of Parliament

2024 Bell Ribeiro-Abby

Demographics

owned **33%**	rent pr **33%**	rent pub **34%**
white **59%**	black **23%**	asian **6%**
AB **50%**	C1C2 **27%**	DE **34%**
degree **60%**	unqual **19%**	student **16%**
▼ 35s **57%**	▲ 64s **8%**	

General Election history

	Con	Lab	LD	Oth
2024	10.2	56.5	14.4	18.8

EU referendum estimate

New constituency

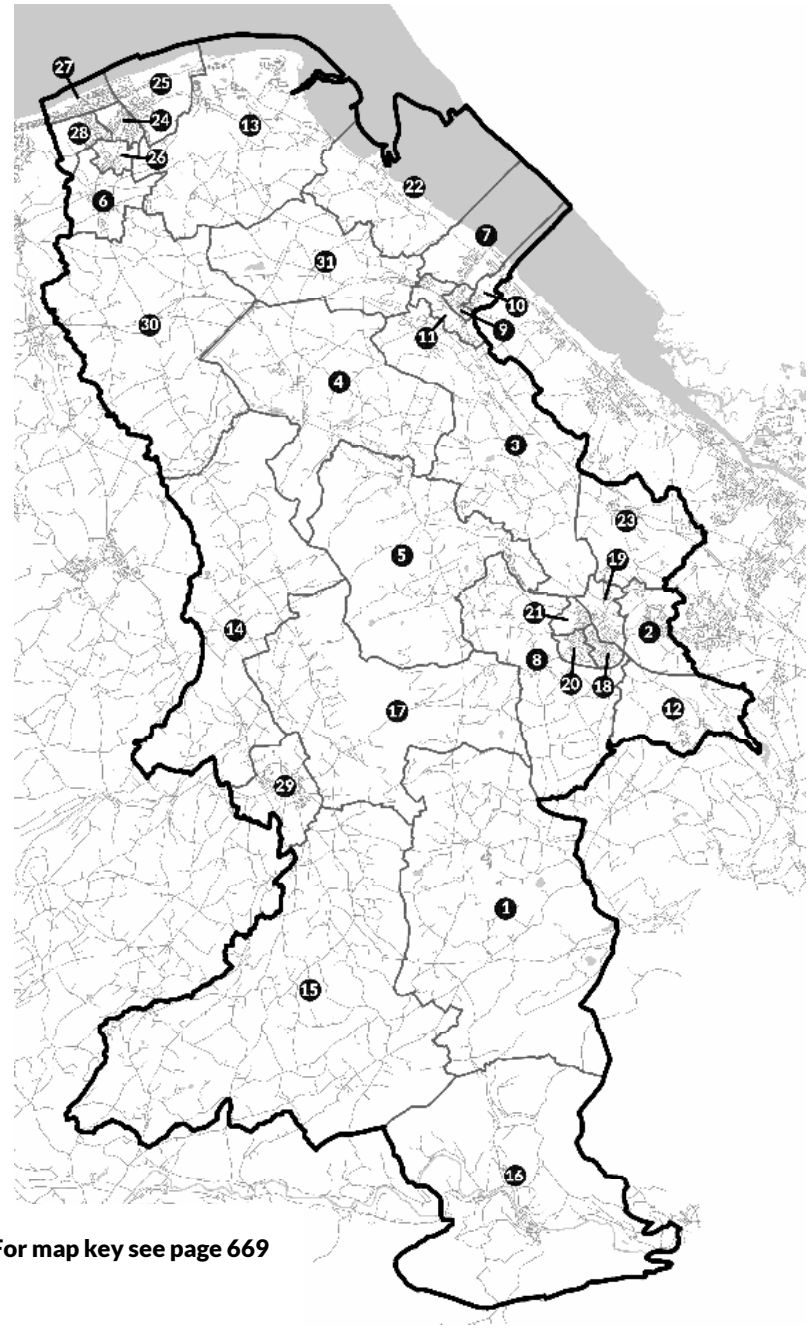

For map key see page 669

Clwyd East

2024 election result

Lab	**18,484**	**38.7**	**4,622**	**9.7**
Con	13,862	29.0		
Ref	7,626	15.9		
PC	3,733	7.8		
LD	1,859	3.9		
Grn	1,659	3.5		
Ind	599	1.3		

Members of Parliament

2024-	Becky Gitttins (Lab)
2019-24	Rob Roberts (Con)
1992-19	David Hanson (Lab)
1983-92	Keith Raffan (Con)
1970-83	Sir Anthony Meyer (Con)
1950-70	Nigel Birch (Con)

Demographics

owned **73%**	rent pr **15%**	rent pub **12%**
white **98%**	black **0.2%**	asian **1%**
AB **33%**	C1C2 **30%**	DE **25%**
degree **33%**	unqual **17%**	student **5%**
▼ 35s **35%**	▲ 64s **26%**	

General Election history

	Con	Lab	LD	PC	Oth
2024	29.0	38.7	3.9	7.8	20.7
2019	43.7	41.4	6.1	3.7	5.1
2017	41.1	52.2	2.6	3.8	
2015	32.7	40.5	3.7	4.8	18.2
2010	34.6	40.8	15.5	5.0	4.1
2005	26.2	45.7	17.9	7.4	2.8
2001	26.6	51.5	15.4	6.5	
1997	28.0	57.2	10.2	3.8	2.7
1992	41.3	45.0	11.2	2.5	
1987	41.4	39.1	17.0	2.5	
1983	41.6	29.4	25.8	3.2	
1979	49.0	31.0	16.7	3.2	
74 O	41.4	31.4	22.4	4.8	
74 F	42.3	28.6	24.7	4.4	
1970	46.5	30.2	16.5	6.9	
1966	43.2	36.0	17.0	3.8	
1964	45.7	32.8	18.5	3.0	
1959	52.1	32.9	11.0	4.1	
1955	55.7	33.5	10.8		
1951	60.8	39.2			
1950	48.3	31.3	20.4		

EU referendum estimate

Leave **55%** Remain **45%**

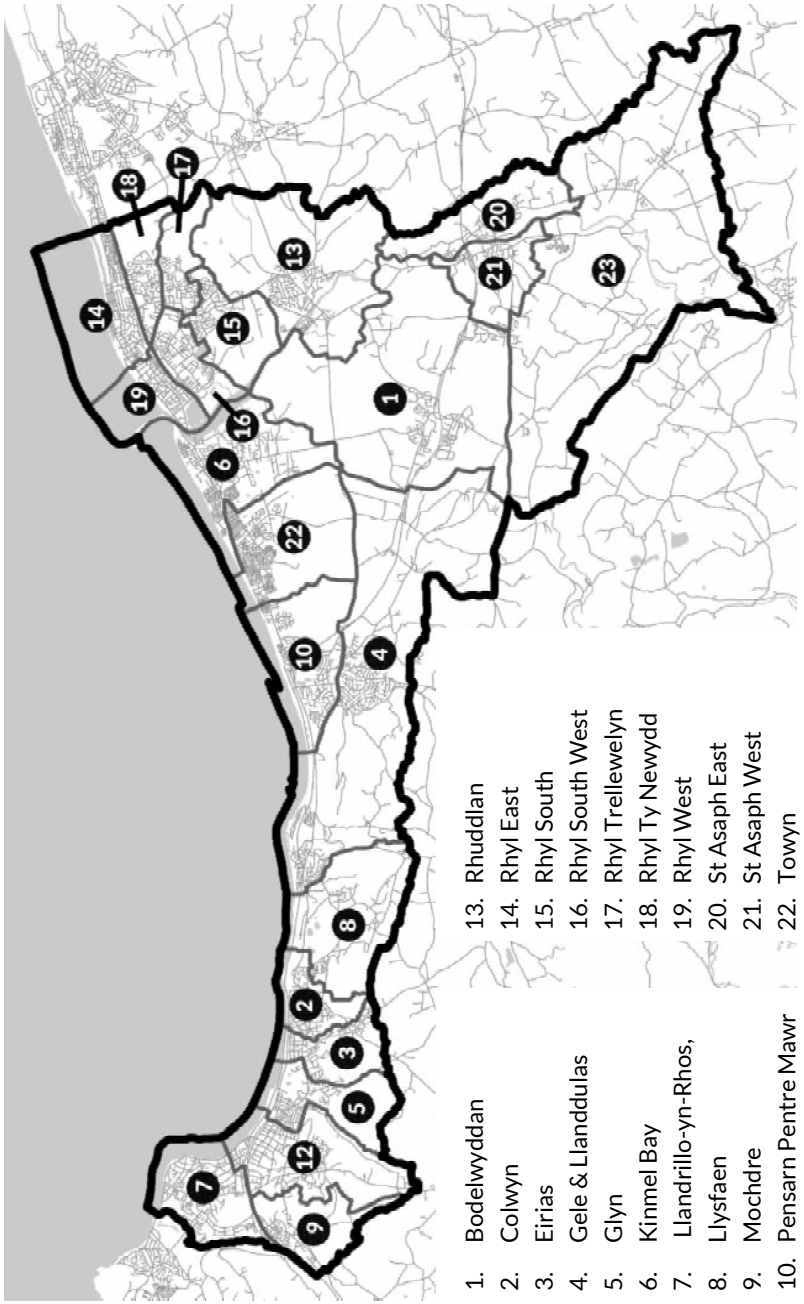

Clwyd North

2024 election result

Lab	**14,794**	**35.5**	**1,196**	**2.8**
Con	13,598	32.7		
Ref	7,000	16.8		
PC	3,159	7.6		
LD	1,685	4.0		
Grn	1,391	3.3		

Members of Parliament

2024-	Gill German (Lab)
2005-24	David Jones (Con)
1997-05	Gareth Thomas (Lab)
1992-97	Rod Richards (Con)
1983-92	Sir Anthony Meyer (Con)
1959-83	Geraint Morgan (Con)
1950-69	Garner Evans (Con)
1929-50	Sir Henry Morris-Jones (Con)

Demographics

owned **65%**	rent pr **21%**	rent pub **14%**
white **96%**	black **0.3%**	asian **2%**
AB **28%**	C1C2 **28%**	DE **28%**
degree **29%**	unqual **21%**	student **5%**
▼ 35s **38%**	▲ 64s **25%**	

General Election history

	Con	Lab	LD	PC	Oth
2024	32.7	35.5	4.0	7.6	20.1
2019	50.7	34.0	5.6	9.7	
2017	48.1	39.6	2.7	9.6	
2015	43.3	25.6	3.6	12.2	15.3
2010	41.5	24.7	15.2	15.4	3.2
2005	36.2	35.9	13.3	10.9	2.7
2001	35.6	38.8	11.4	12.8	1.4
1997	32.5	37.1	12.8	13.5	4.1
1992	46.2	34.8	15.1	3.6	0.3
1987	48.5	24.8	22.7	4.0	
1983	51.0	16.3	29.1	3.6	
1979	44.9	17.6	28.1	9.3	
74 O	38.6	20.2	29.3	11.9	
74 F	41.9	20.0	30.0	8.1	
1970	44.6	26.3	18.1	11.0	
1966	39.4	25.6	28.9	6.1	
1964	41.3	20.1	30.7	7.9	
1959	41.8	20.1	31.0		
1955	43.2	24.6	32.2		
1951	45.7	27.8	26.5		
1950	38.9	24.9	36.2		
1945	41.7	28.7	29.7		

EU referendum estimate

Leave **52%** Remain **48%**

Coatbridge and Bellshill

1. Airdrie Central (1%)
2. Bellshill
3. Coatbridge North
4. Coatbridge South
5. Coatbridge West
6. Gartcosh, Glenboig and Moodiesburn
7. Mossend and Holytown (45%)
8. Thorniewood

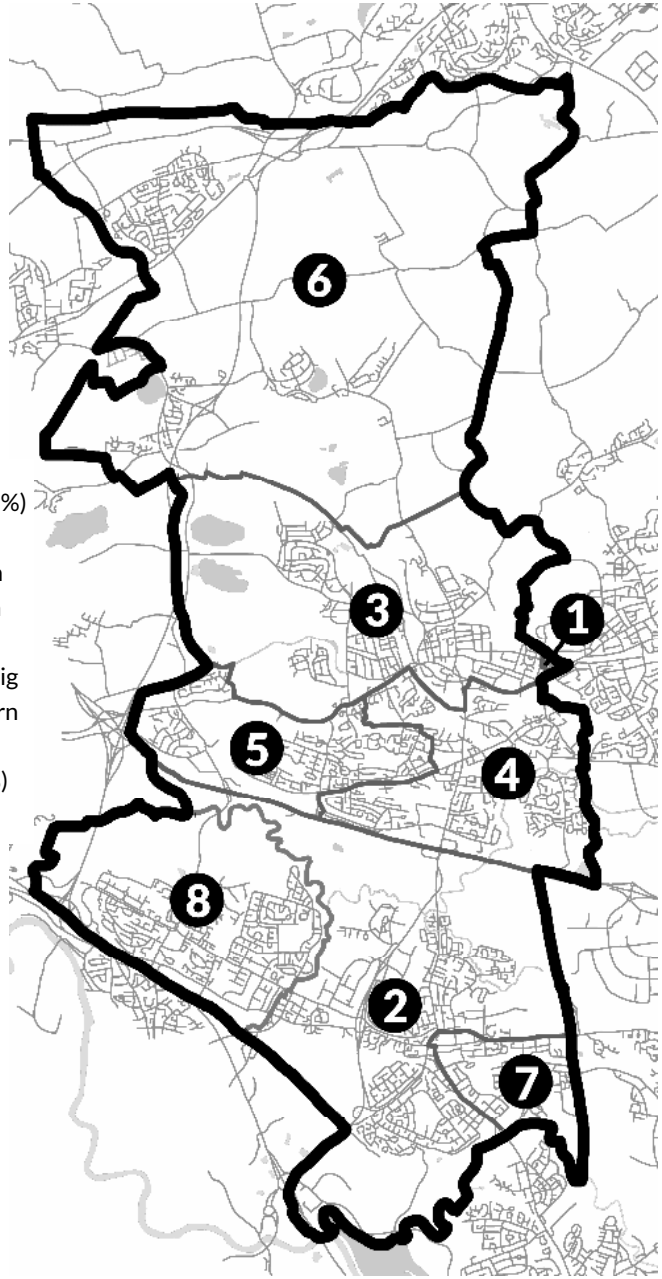

2024 election result

Lab	**19,291**	**49.8**	**6,344**	**16.4**
SNP	12,947	33.4		
Ref	2,601	6.7		
Con	1,382	3.6		
Grn	1,229	3.2		
LD	671	1.7		
Family	429	1.1		
Comm	181	0.5		

Members of Parliament

2024-	Frank McNally (Lab)
2019-24	Steven Bonnar (SNP)
2017-19	Hugh Gaffney (Lab)
2015-17	Phil Boswell (SNP)
1982-15	Tom Clarke (Lab)
1959-82	James Dempsey (Lab)
1950-59	Jean Mann (Lab)

Demographics

2021 Census information for Scotland had not been published at the time of print

General Election history

	Con	Lab	LD	SNP	Oth
2024	3.6	49.8	1.7	33.4	11.5
2019	12.7	35.4	3.2	47.0	1.7
2017	16.2	42.6	2.0	39.1	
2015	6.3	33.9	1.1	56.6	2.1
2010	8.1	66.6	8.5	16.9	
2005	7.2	64.5	12.0	13.6	2.7
2001	7.2	65.3	7.6	14.8	
1997	8.6	68.3	5.4	17.0	
1992	22.0	54.2	17.3	6.5	
1987	15.7	62.3	11.2	10.8	
1983	15.9	61.3	6.2	16.6	
1979	27.5	60.9		11.6	
74 O	17.2	51.6	3.2	27.9	
74 F	28.6	54.1		17.3	
1970	35.1	58.9		6.0	
1966	35.8	64.2			
1964	37.9	62.1			
1959	49.1	50.9			
1955	44.1	55.9			
1951	42.6	57.4			
1950	40.3	56.5		3.2	

EU referendum estimate

Leave **61%** Remain **39%**

Colchester

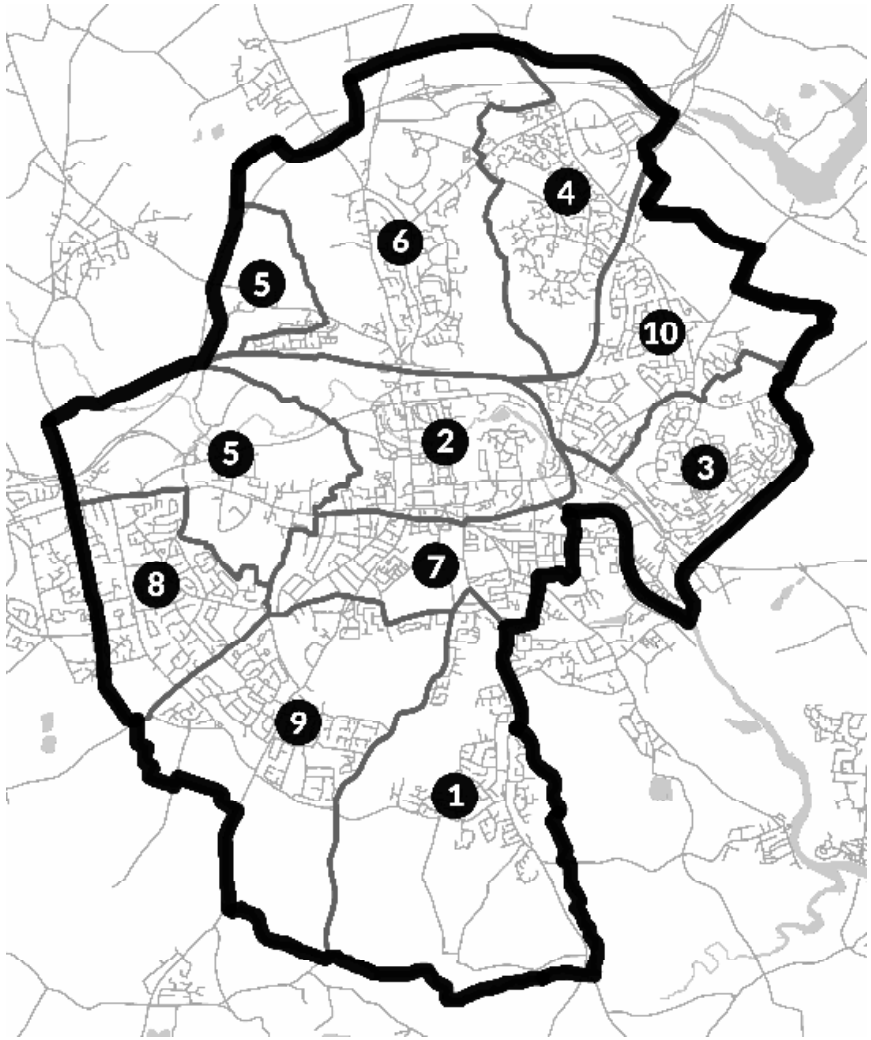

1. Berechurch
2. Castle
3. Greenstead
4. Highwoods
5. Lexden and Braiswick (40%)
6. Mile End
7. New Town & Christ Church
8. Prettygate
9. St Anne's and St John's
10. Shrub End

2024 election result

Lab	**18,804**	**41.9**	**8,250**	**18.4**
Con	10,554	23.5		
Ref	6,664	14.8		
LD	6,393	14.2		
Grn	2,414	5.4		
Climate	74	0.2		

Members of Parliament

2024-	Pam Cox (Lab)
2015-24	Will Quince (Con)
1997-15	Bob Russell (LD)
1983-97	*Constituency abolished*
1961-83	Sir Antony Buck (Con)
1950-61	Cuthbert Alport (Con)
1945-50	George Smith (Lab)

Demographics

owned **58%**	rent pr **27%**	rent pub **16%**
white **84%**	black **4%**	asian **7%**
AB **34%**	C1C2 **26%**	DE **23%**
degree **33%**	unqual **15%**	student **10%**
▼ 35s **48%**	▲ 64s **14%**	

General Election history

	Con	Lab	LD	Oth
2024	23.5	41.9	14.2	20.4
2019	50.4	32.8	13.9	2.9
2017	45.9	35.3	17.0	1.8
2015	38.9	16.2	27.5	17.4
2010	32.9	12.3	48.0	6.7
2005	33.1	19.8	47.1	
2001	29.9	25.0	42.6	1.5
1997	31.4	30.5	34.4	3.7
1992	52.9	33.0	14.1	
1987	44.4	35.6	19.9	
1983	43.4	33.1	23.5	
1979	52.6	35.0	12.5	
74 O	45.6	43.7	10.7	
74 F	46.0	39.0	14.9	
1970	51.6	35.9	12.5	
1966	55.5	44.5		
1964	54.2	45.8		
1959	46.5	44.5	9.0	
1955	38.6	45.3	16.1	
1951	28.0	72.0		
1950	19.0	68.7	12.3	
1945	27.5	75.5		

EU referendum estimate

Leave **51%** Remain **49%**

Colne Valley

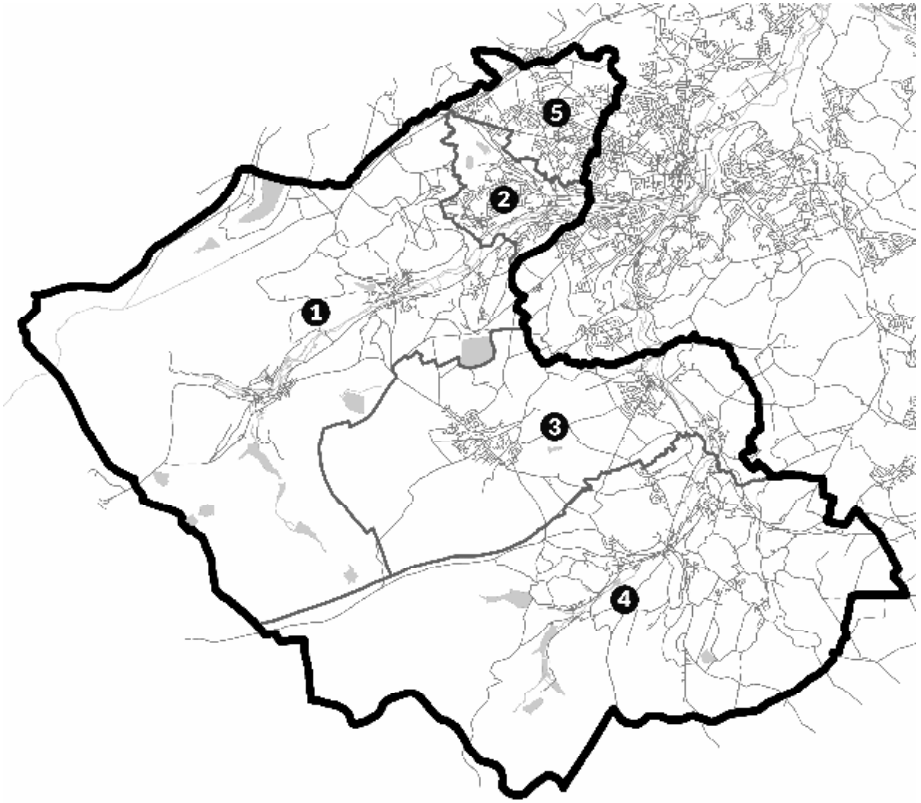

1. Colne Valley
2. Golcar
3. Holme Valley North
4. Holme Valley South
5. Lindley

2024 election result

Lab	**18,970**	**41.0**	**4,963**	**10.7**
Con	14,007	30.3		
Ref	7,298	15.8		
Grn	3,480	7.5		
LD	2,007	4.3		
Yorks	459	1.0		

Members of Parliament

2024-	Paul Davies (Lab)
2019-24	Jason McCartney (Con)
2017-19	Thelma Walker (Lab)
2010-71	Jason McCartney (Con)
1997-10	Kali Mountford (Lab)
1987-97	Graham Riddick (Con)
1974-87	Richard Wainwright (L)
1970-74	David Clark (Lab)
1966-70	Richard Wainwright (L)
1963-77	Patrick Duffy (Lab)
1939-63	Glenvil Hall (Lab)

Demographics

owned **74%**	rent pr **18%**	rent pub **9%**
white **91%**	black **1%**	asian **4%**
AB **39%**	C1C2 **28%**	DE **22%**
degree **37%**	unqual **15%**	student **6%**
▼ 35s **38%**	▲ 64s **20%**	

General Election history

	Con	Lab	LD	Oth
2024	30.3	41.0	4.3	24.3
2019	48.4	40.0	6.3	5.2
2017	46.1	47.8	4.1	2.0
2015	44.4	35.0	6.0	14.6
2010	37.0	26.4	28.2	8.4
2005	32.8	35.8	24.2	7.1
2001	30.5	40.4	24.9	4.3
1997	32.7	41.3	22.6	3.3
1992	42.0	29.8	27.0	1.3
1987	36.4	29.1	33.4	1.1
1983	33.9	25.8	39.8	0.5
1979	27.5	33.9	38.4	
74 O	14.8	40.9	44.3	
74 F	20.9	38.9	40.3	
1970	22.0	39.9	38.1	
1966	8.4	43.1	48.6	
1964	16.3	42.0	41.6	
1959	29.9	44.3	25.8	
1955	45.8	54.2		
1951	47.8	52.2		
1950	31.4	49.4	19.2	
1945	27.0	54.7	18.4	

EU referendum estimate

Leave **50%** Remain **50%**

Congleton

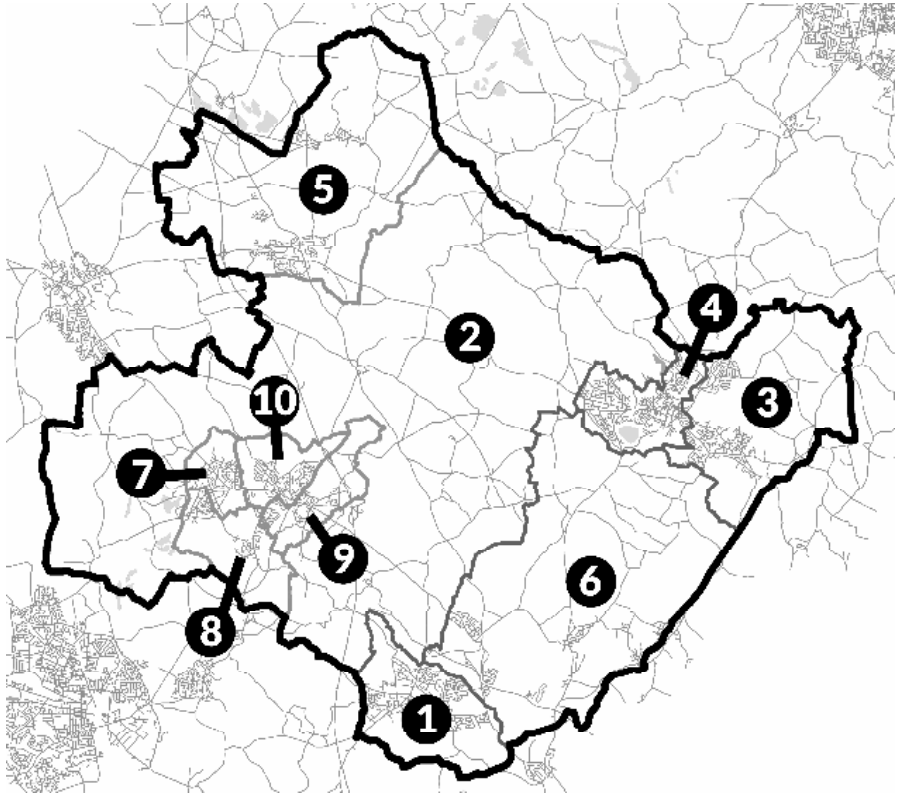

1. Alsager
2. Brereton Rural
3. Congleton East
4. Congleton West
5. Dane Valley
6. Odd Rode
7. Sandbach Elworth
8. Sandbach Ettiley Heath and Wheelock
9. Sandbach Heath and East
10. Sandbach Town

2024 election result

Lab	**18,875**	**37.7**	**3,387**	**6.8**
Con	15,488	30.9		
Ref	8,245	16.4		
LD	2,785	5.6		
Ind	2,181	4.4		
Grn	2,007	4.0		
WEP	544	1.1		

Members of Parliament

2024-	Sarah Russell (Lab)
2010-24	Fiona Bruce (Con)
1983-10	Ann Winterton (Con)

Demographics

owned **78%**	rent pr **12%**	rent pub **11%**
white **97%**	black **0.3%**	asian **1%**
AB **41%**	C1C2 **29%**	DE **20%**
degree **37%**	unqual **14%**	student **5%**
▼ 35s **36%**	▲ 64s **24%**	

General Election history

	Con	Lab	LD	Oth
2024	30.9	37.7	5.6	25.9
2019	59.0	26.5	10.5	3.9
2017	56.6	34.2	5.2	4.1
2015	53.3	20.4	9.1	17.3
2010	45.8	17.2	31.9	5.1
2005	45.4	27.7	26.9	
2001	46.3	21.6	30.5	1.7
1997	41.2	27.6	29.7	1.5
1992	49.0	20.0	30.3	0.7
1987	48.3	17.9	33.8	
1983	48.7	19.9	31.4	

EU referendum estimate

Leave **53%** Remain **47%**

1. Corby Rural (84%)
2. Corby West
3. Irthlingborough (41%)
4. Kingswood
5. Lloyds
6. Oakley
7. Oundle
8. Raunds
9. Thrapston

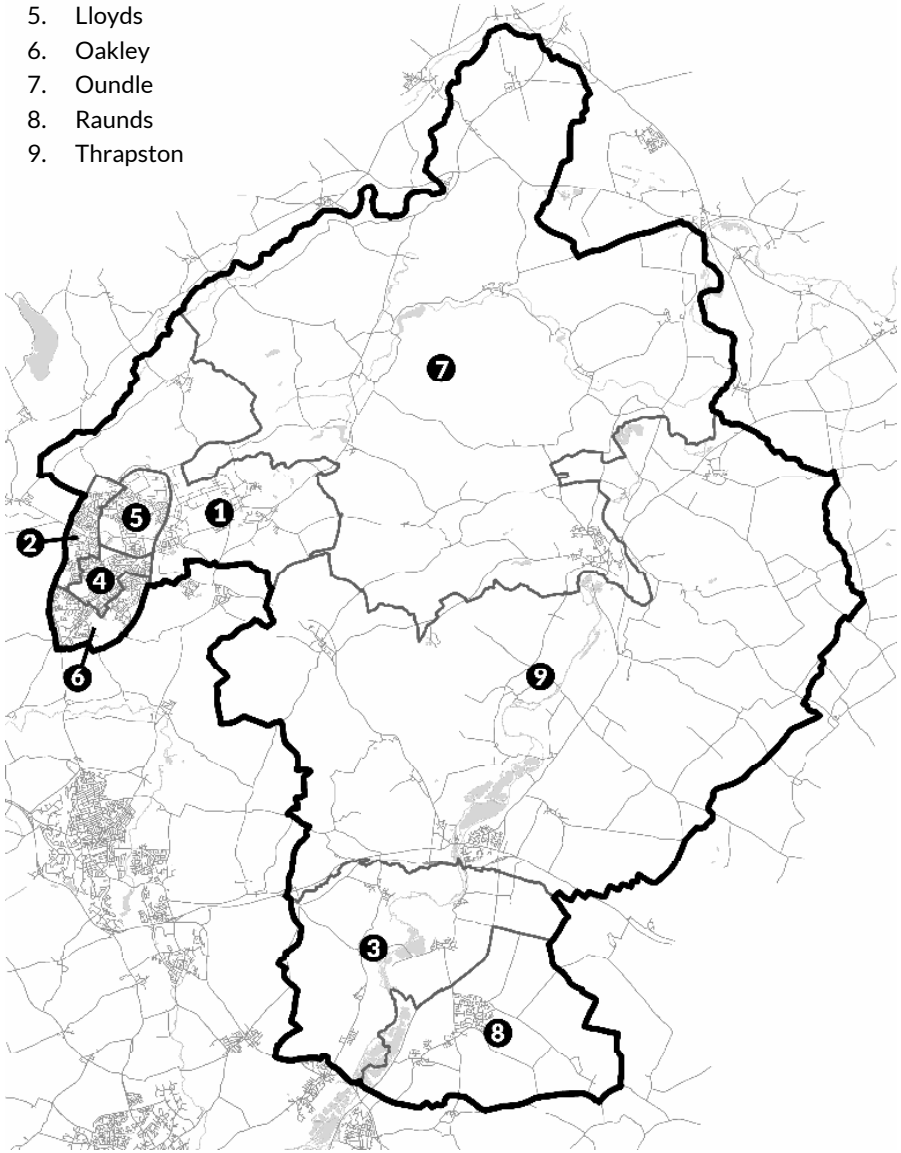

Corby and East Northamptonshire

2024 election result

Lab	**21,020**	**42.4**	**6,331**	**12.8**
Con	14,689	29.6		
Ref	8,760	17.7		
Grn	2,507	5.1		
LD	2,191	4.4		
Ind	422	0.9		

Members of Parliament

2024-	Lee Baron (Lab)
2015-24	Tom Pursglove (Con)
2012-15	Andy Sawford (Lab)
2010-12	Louise Bagshawe (Con)
1997-10	Phil Hope (Lab)
1983-97	William Powell (Con)

Demographics

owned **65%**	rent pr **18%**	rent pub **17%**
white **93%**	black **3%**	asian **2%**
AB **29%**	C1C2 **27%**	DE **32%**
degree **27%**	unqual **21%**	student **5%**
▼ 35s **43%**	▲ 64s **17%**	

General Election history

	Con	Lab	LD	Oth
2024	29.6	42.4	4.4	23.7
2019	55.2	38.3	6.5	
2017	49.2	44.7	2.6	3.5
2015	42.8	38.5	2.6	16.1
2010	42.2	38.6	14.5	4.7
2005	40.0	43.1	12.7	4.1
2001	37.2	49.3	10.1	3.4
1997	33.4	55.4	7.5	3.6
1992	44.5	43.9	10.2	1.4
1987	44.3	40.9	14.8	
1983	42.6	36.1	20.3	1.0

EU referendum estimate

Leave **60%** Remain **40%**

Coventry East

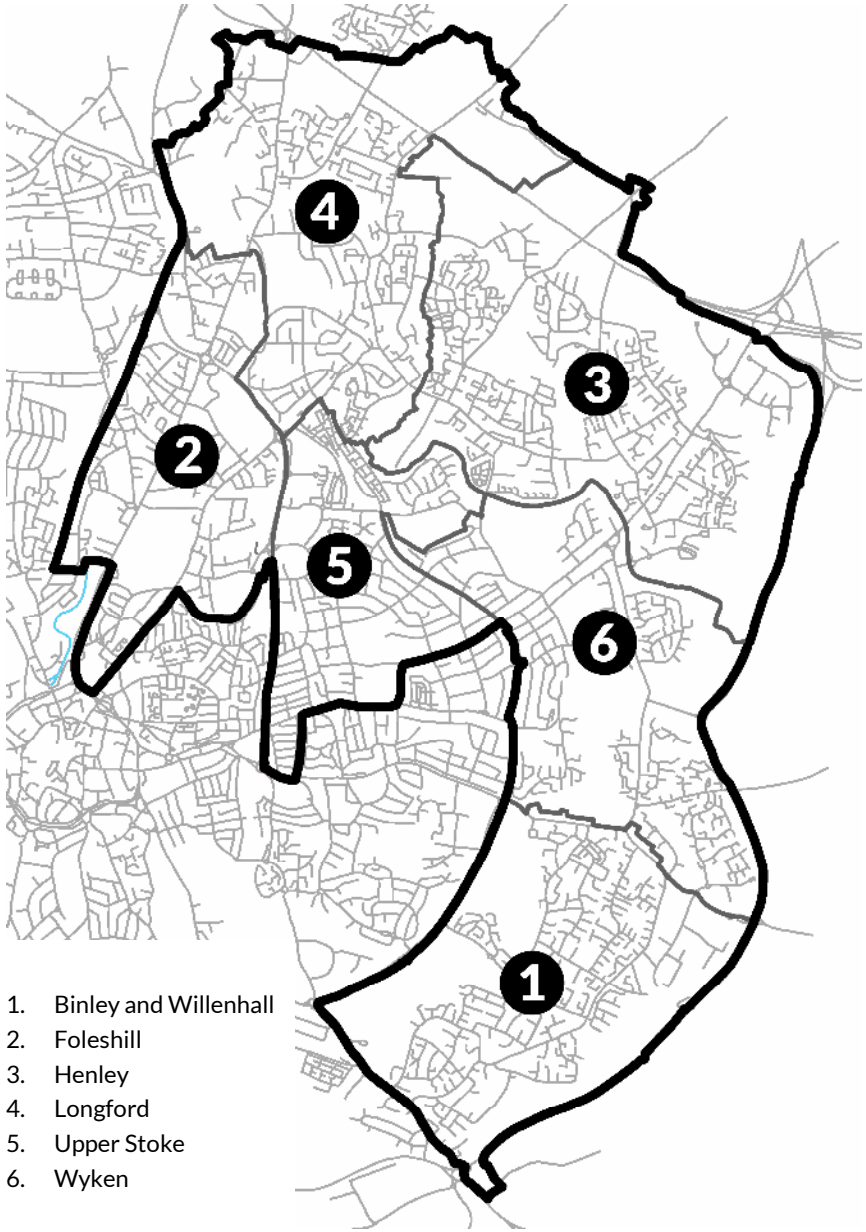

1. Binley and Willenhall
2. Foleshill
3. Henley
4. Longford
5. Upper Stoke
6. Wyken

2024 election result

Lab	**18,308**	**49.5**	**11,623**	**31.4**
Ref	6,685	18.1		
Con	6,240	16.9		
Grn	2,730	7.4		
LD	1,227	3.3		
WP	1,027	2.8		
TUSC	797	2.2		

Members of Parliament

2024-	Mary Creagh (Lab)
2015-2024	Colleen Fletcher (Lab)
1992-2015	Bob Ainsworth (Lab)
1987-1992	John Hughes (Lab)
1974-1987	George Park (Lab)
1945-1974	Richard Crossman (Lab)

Demographics

owned **54%**	rent pr **24%**	rent pub **23%**
white **61%**	black **11%**	asian **21%**
AB **22%**	C1C2 **25%**	DE **32%**
degree **26%**	unqual **24%**	student **9%**
▼ 35s **49%**	▲ 64s **14%**	

General Election history

	Con	Lab	LD	Oth
2024	16.9	49.5	3.3	30.5
2019	35.4	52.7	4.6	7.3
2017	29.9	63.4	2.5	4.2
2015	23.1	52.2	4.8	20.0
2010	22.1	49.3	16.6	12.0
2005	18.7	56.9	16.5	8.0
2001	18.8	61.0	11.2	9.1
1997	19.3	66.3	8.0	6.4
1992	27.9	52.5	11.2	8.5
1987	29.3	54.3	15.8	0.7
1983	28.9	47.8	22.1	1.1
1979	35.0	57.3	4.9	2.8
74 O	23.6	59.5	15.4	1.5
74 F	31.6	63.9		4.6
1970	39.3	59.3		1.4
1966	29.9	60.8	7.0	2.3
1964	38.3	59.8		1.9
1959	43.3	56.7		
1955	43.8	56.2		
1951	37.7	62.3		
1950	33.1	59.3	6.7	1.0
1945	27.5	60.5	5.0	7.0

EU referendum estimate

Leave **59%** Remain **41%**

Coventry North West

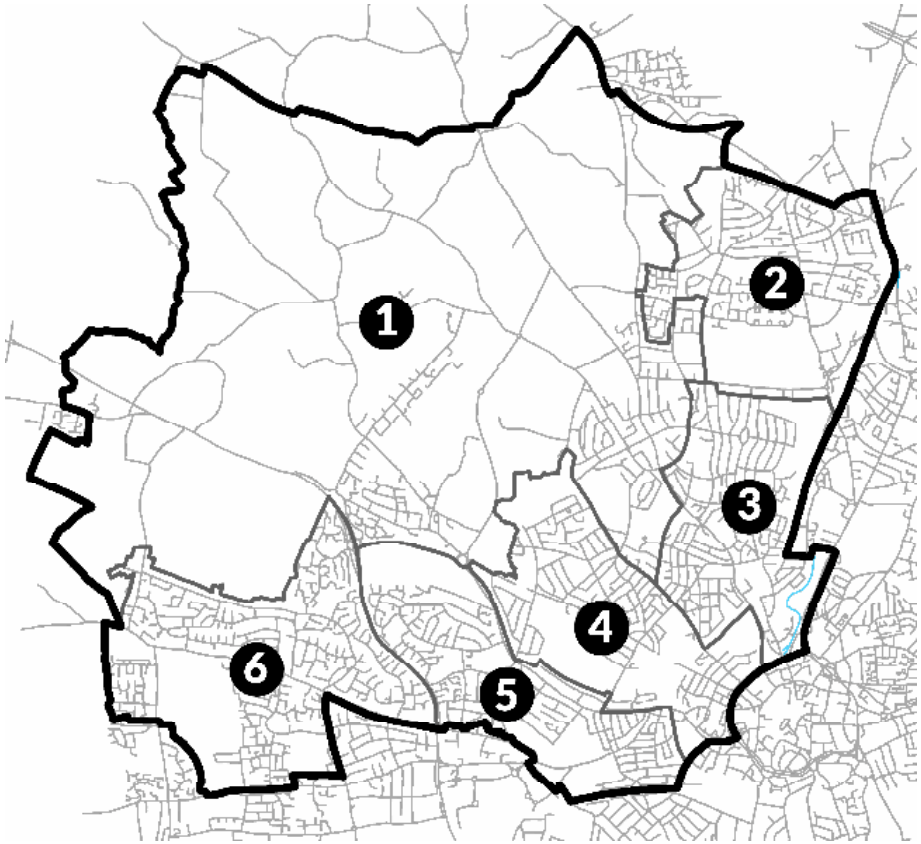

1. Bablake
2. Holbrook
3. Radford
4. Sherbourne
5. Whoberley
6. Woodlands

2024 election result

Lab	**19,696**	**46.9**	**11,174**	**26.6**
Con	8,522	20.3		
Ref	7,950	18.9		
Grn	3,420	8.1		
LD	1,931	4.6		
Ind	511	1.2		

Members of Parliament

2019-	Taiwo Owatemi (Lab)
1976-19	Geoffrey Robinson (Lab)
1950-76	Maurice Edelman (Lab)

Demographics

owned **64%**	rent pr **24%**	rent pub **23%**
white **75%**	black **6%**	asian **13%**
AB **28%**	C1C2 **27%**	DE **27%**
degree **30%**	unqual **19%**	student **9%**
▼ 35s **46%**	▲ 64s **17%**	

General Election history

	Con	Lab	LD	Oth
2024	20.3	46.9	4.6	28.2
2019	43.4	43.8	5.7	7.1
2017	36.7	54.0	2.6	6.7
2015	31.0	41.0	4.0	23.9
2010	29.3	42.8	17.9	10.1
2005	26.8	48.2	18.3	6.8
2001	25.9	51.4	13.7	8.9
1997	26.3	56.9	10.5	6.3
1992	35.4	51.7	12.9	
1987	34.7	49.0	16.3	
1983	36.5	44.3	19.2	
1979	39.9	50.1	8.8	1.2
74 O	31.6	51.9	15.7	0.9
74 F	39.5	56.6		4.0
1970	43.3	56.7		
1966	40.7	59.3		
1964	44.8	52.7		
1959	48.6	51.4		
1955	46.8	53.2		
1951	40.4	59.6		
1950	36.7	57.9	6.4	

EU referendum estimate

Leave **59%** Remain **41%**

Coventry South

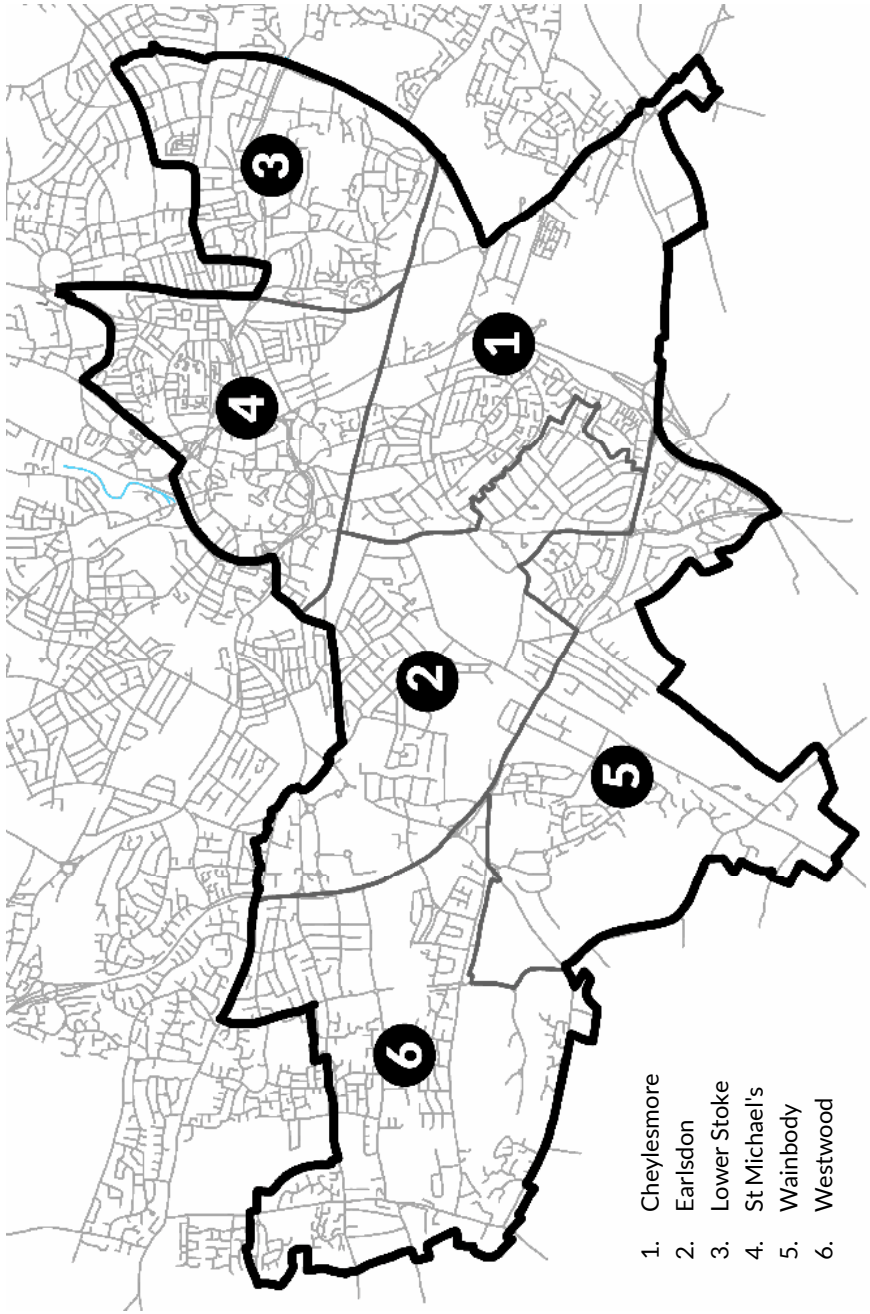

2024 election result

Lab	**20,361**	**47.6**	**10,201**	**23.8**
Con	10,160	23.8		
Ref	5,711	13.4		
LD	2,531	5.9		
Grn	2,363	5.5		
WP	777	1.8		
SDP	334	0.8		
Ind	263	0.6		
Ind	231	0.5		

Members of Parliament

2019-	Zarah Sultana (Lab)
1997-19	Jim Cunningham (Lab)
1979-97	John Butcher (Con)
1974-79	Audrey Wise (Lab)
1964-74	Bill Wilson (Lab)
1959-64	Philip Hocking (Con)
1950-59	Elaine Burton (Lab)

Demographics

owned **57%**	rent pr **27%**	rent pub **16%**
white **61%**	black **10%**	asian **21%**
AB **27%**	C1C2 **20%**	DE **20%**
degree **36%**	unqual **15%**	student **25%**
▼35s **54%**	▲64s **14%**	

General Election history

	Con	Lab	LD	Oth
2024	23.8	47.6	5.9	22.6
2019	42.5	43.4	7.5	6.6
2017	38.1	55.0	2.9	4.0
2015	35.0	42.3	4.1	18.7
2010	33.4	41.8	18.0	6.7
2005	30.5	45.8	17.8	5.9
2001	29.5	50.2	14.1	6.1
1997	29.0	50.9	9.2	10.9
1992	45.7	42.8	9.2	2.3
1987	43.3	37.0	19.7	
1983	45.0	31.9	22.6	0.4
1979	49.3	39.3	10.5	1.0
74 O	39.2	43.1	15.9	1.8
74 F	39.6	40.5	20.0	
1970	48.1	51.9		
1966	45.1	54.9		
1964	48.4	51.6		
1959	51.7	48.3		
1955	48.4	51.6		
1951	44.9	55.2		
1950	41.2	52.7	6.1	

EU referendum estimate

Leave **49%** Remain **51%**

Cowdenbeath and Kirkcaldy

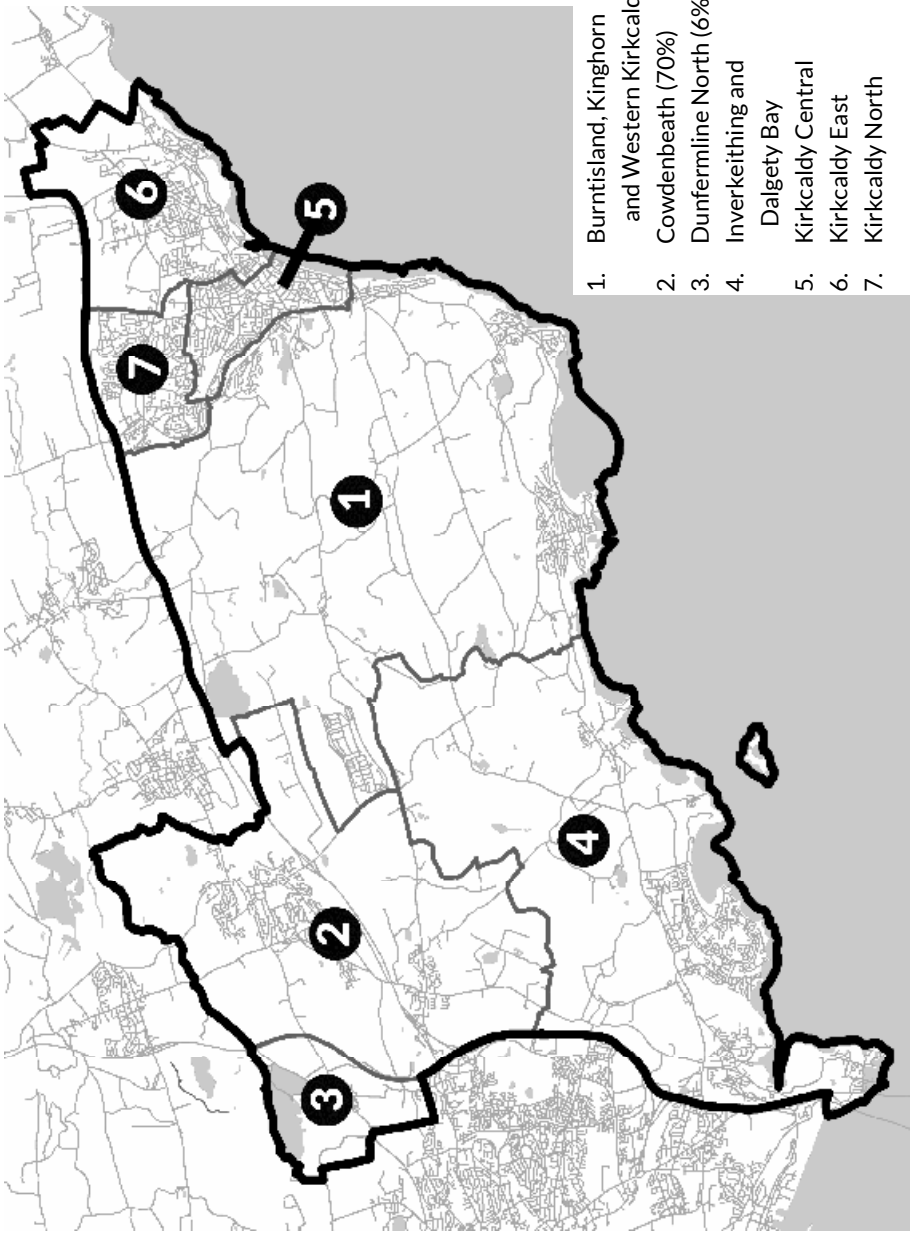

2024 election result

Lab	**18,662**	**45.7**	**7,248**	**17.7**
SNP	11,414	28.0		
Con	3,203	7.8		
Ref	3,128	7.7		
LD	1,593	3.9		
Grn	1,556	3.8		
Alba	1,132	2.8		
Liber	126	0.3		

Members of Parliament

2024-	Melanie Ward (Lab)
2019-24	Neale Hanvey (SNP/Alba)
2017-19	Lesley Laird (Lab)
2015-17	Roger Mullin (SNP)
2005-15	Gordon Brown (Lab)
1987-05	Lewis Moonie (Lab)
1959-87	Harry Gourlay (Lab)
1944-59	Thomas Hubbard (Lab)

Demographics

2021 Census information for Scotland had not been published at the time of print

General Election history

	Con	Lab	LD	SNP	Oth
2024	7.8	45.7	3.9	28.0	14.6
2019	20.1	32.6	6.2	35.2	
2017	23.3	36.8	2.4	36.3	
2015	9.9	33.4	2.3	52.2	
2010	9.3	64.5	9.3	14.3	
2005	10.3	58.1	13.0	14.5	
2001	10.7	54.1	10.1	22.2	
1997	13.7	53.6	8.7	22.9	
1992	21.8	46.0	9.6	22.5	
1987	21.3	49.6	17.4	11.7	
1983	26.3	40.3	24.3	9.1	
1979	26.2	53.9		19.9	
74 O	16.5	45.4	6.1	32.0	
74 F	27.3	47.0		25.7	
1970	32.1	56.0		11.9	
1966	27.0	59.6		13.4	
1964	29.1	60.0		10.9	
1959	32.5	58.3	9.2		
1955	40.7	59.3			
1951	39.4	60.6			
1950	40.0	60.0			
1945	29.5	45.0		17.0	

EU referendum estimate

Leave **42%** Remain **58%**

Cramlington and Killingworth

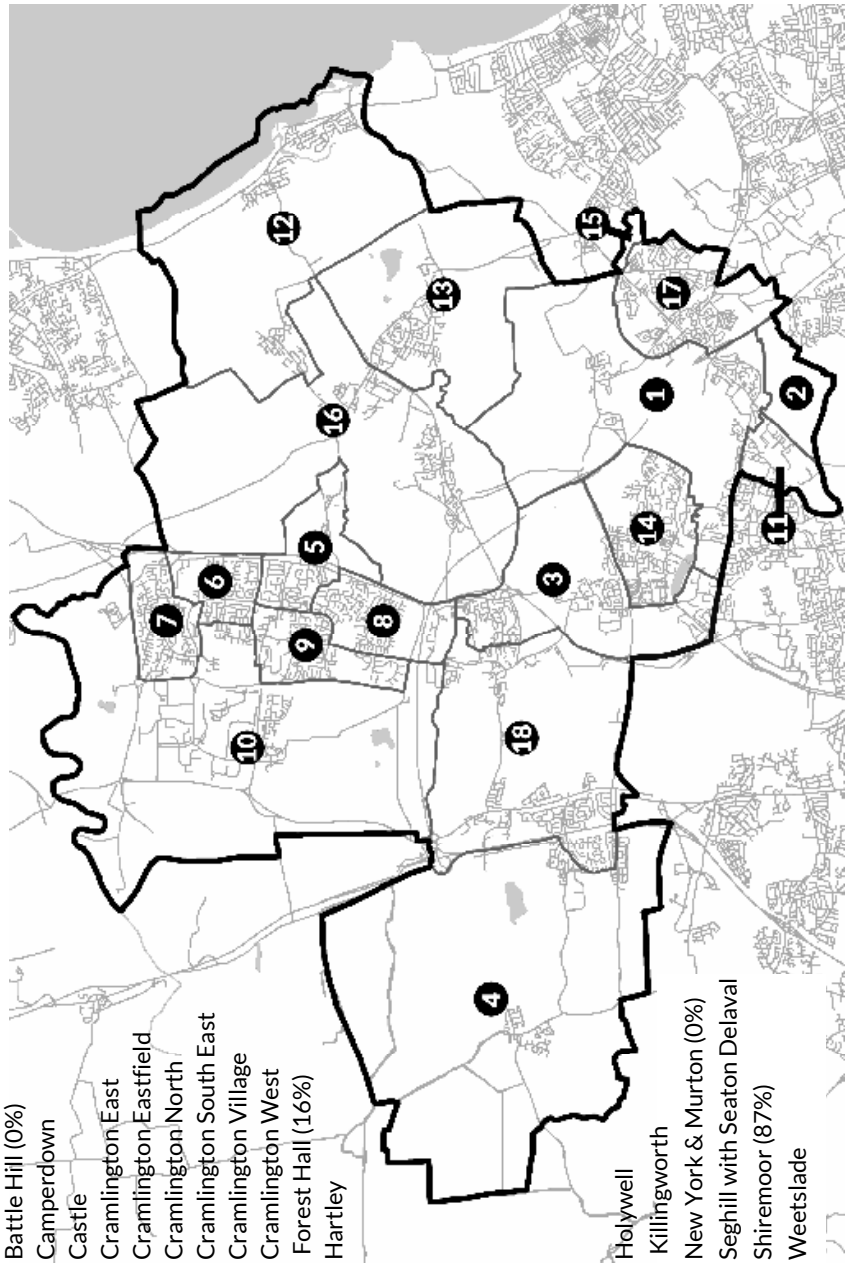

1. Backworth & Holystone
2. Battle Hill (0%)
3. Camperdown
4. Castle
5. Cramlington East
6. Cramlington Eastfield
7. Cramlington North
8. Cramlington South East
9. Cramlington Village
10. Cramlington West
11. Forest Hall (16%)
12. Hartley
13. Holywell
14. Killingworth
15. New York & Murton (0%)
16. Seghill with Seaton Delaval
17. Shiremoor (87%)
18. Weetslade

2024 election result

Lab	**22,274**	**49.1**	**12,820**	**28.3**
Ref	9,454	20.8		
Con	8,592	18.9		
Grn	2,144	4.7		
LD	1,898	4.2		
Ind	573	1.3		
Ind	322	0.7		
SDP	137	0.3		

Members of Parliament

2024-	Emma Foody (Lab)
2019-24	Ian Levy (Con)
1987-19	Ronnie Campbell (Lab)
1974-87	John Ryman (Lab)
1960-74	Eddie Milne (Lab/Ind Lab)
1950-60	Alfred Robens (Lab)

Demographics

owned **68%**	rent pr **12%**	rent pub **20%**
white **96%**	black **0.4%**	asian **2%**
AB **33%**	C1C2 **29%**	DE **25%**
degree **29%**	unqual **17%**	student **5%**
▼ 35s **39%**	▲ 64s **22%**	

General Election history

	Con	Lab	LD	Oth
2024	18.9	49.1	4.2	27.8
2019	42.7	40.9	5.3	12.9
2017	36.9	55.9	4.6	2.2
2015	21.7	46.3	5.9	26.1
2010	16.6	44.5	27.2	11.6
2005	13.9	55.0	31.1	
2001	15.9	59.7	24.4	
1997	13.3	64.2	22.5	
1992	15.6	49.9	33.5	1.0
1987	16.9	42.5	40.6	
1983	27.8	39.5	31.8	0.9
1979	22.8	40.1		28.8
74 O	11.9	36.7	14.8	36.6
74 F	15.1	28.5	17.4	38.9
1970	25.8	74.2		
1966	21.8	78.2		
1964	24.1	75..9		
1959	25.4	74.6		
1955	26.9	73.1		
1951	26.3	73.7		
1950	25.4	74.7		

EU referendum estimate

Leave **60%** Remain **40%**

Crawley

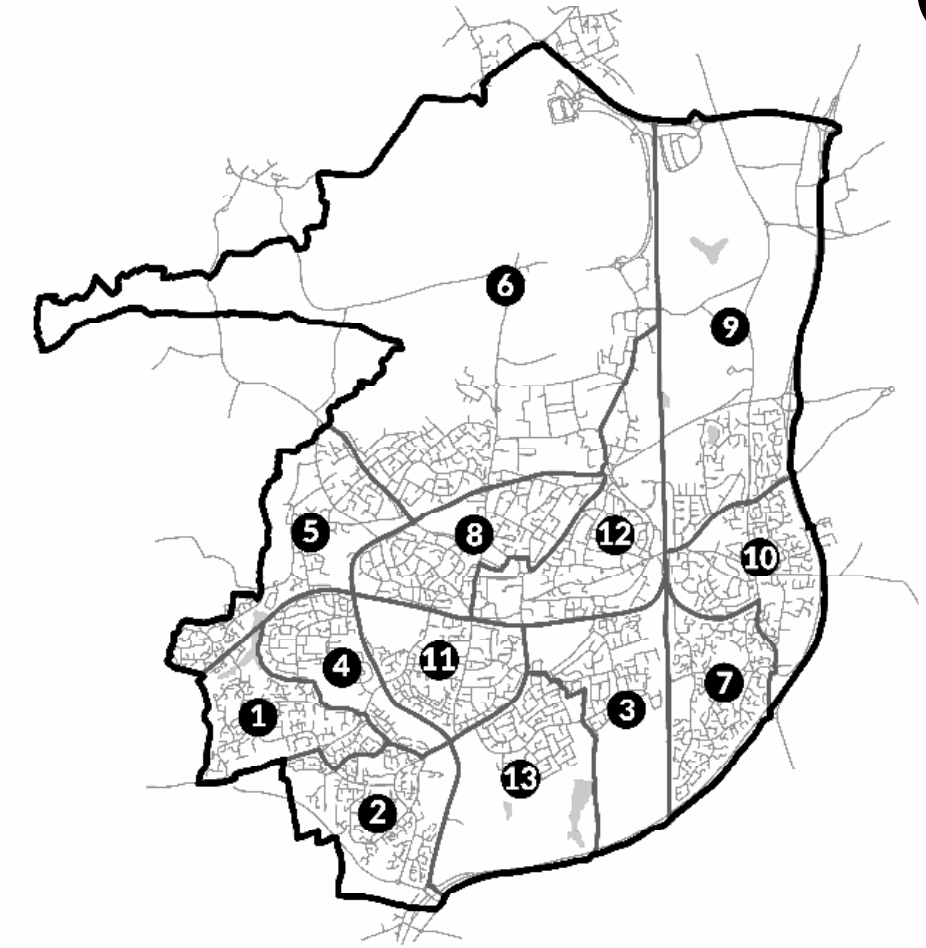

1. Bewbush and North Broadfield
2. Broadfield
3. Furnace Green
4. Gossops Green and North East Broadfield
5. Ifield
6. Langley Green and Tushmore
7. Maidenbower
8. Northgate and West Green
9. Pound Hill North and Forge Wood
10. Pound Hill South and Worth
11. Southgate
12. Three Bridges
13. Tilgate

2024 election result

Lab	**17,453**	**38.2**	**5,235**	**11.4**
Con	12,218	26.8		
Ref	8,447	18.5		
Grn	2,621	5.7		
WP	2,407	5.3		
LD	2,205	4.8		
TUSC	153	0.3		
Her	138	0.3		

Members of Parliament

2024-	Peter Lamb (Lab)
2010-24	Henry Smith (Con)
1997-10	Laura Moffatt (Lab)
1983-97	Nicholas Soames (Con)

Demographics

owned **57%**	rent pr **27%**	rent pub **16%**
white **73%**	black **5%**	asian **15%**
AB **23%**	C1C2 **27%**	DE **34%**
degree **29%**	unqual **30%**	student **28%**
▼ 35s **47%**	▲ 64s **13%**	

General Election history

	Con	Lab	LD	Oth
2024	26.8	38.2	4.8	29.2
2019	54.2	37.4	5.5	2.9
2017	50.6	45.7	3.7	
2015	47.0	33.6	2.8	16.7
2010	44.8	32.3	14.4	8.6
2005	39.0	39.1	15.5	6.3
2001	32.2	49.3	12.7	5.9
1997	31.8	55.1	8.2	4.9
1992	48.8	36.2	13.8	1.2
1987	49.5	29.0	21.5	
1983	48.1	26.2	25.7	

EU referendum estimate

Leave **58%** Remain **42%**

Crewe and Nantwich

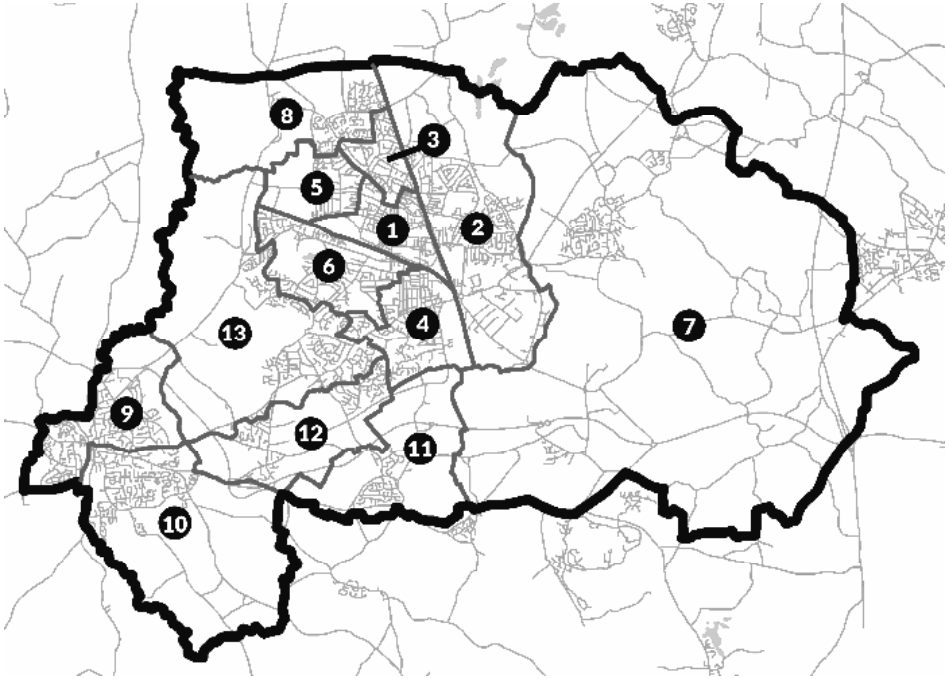

1. Crewe Central
2. Crewe East
3. Crewe North
4. Crewe St Barnabas
5. Crewe South
6. Crewe West
7. Haslington
8. Leighton
9. Nantwich North and West
10. Nantwich South and Stapeley
11. Shavington
12. Willaston and Rope
13. Wistaston

2024 election result

Lab	**20,837**	**44.1**	**9,727**	**20.6**
Con	11,110	23.5		
Ref	9,602	20.3		
LD	2,286	4.8		
Grn	2,151	4.6		
First	588	1.2		
WP	373	0.8		
Loony	250	0.5		

Members of Parliament

2024-	Connor Naismith (Lab)
2019-24	Kieran Mullan (Con)
2017-19	Laura Smith (Lab)
2008-17	Edward Timpson (Con)
1974-08	Gwyneth Dunwoody (Lab)
1945-74	Scholefield Allen (Lab)

Demographics

owned **66%**	rent pr **20%**	rent pub **14%**
white **97%**	black **0.2%**	asian **2%**
AB **23%**	C1C2 **27%**	DE **34%**
degree **24%**	unqual **27%**	student **6%**
▼ 35s **41%**	▲ 64s **21%**	

General Election history

	Con	Lab	LD	Oth
2024				
2019	53.1	37.4	4.8	4.7
2017	47.0	47.1	2.4	3.4
2015	45.0	37.7	2.8	14.5
2010	45.8	34.0	15.0	5.1
2005	32.6	48.8	18.6	
2001	30.4	54.3	13.5	1.8
1997	27.0	58.2	11.7	3.0
1992	41.3	45.7	11.9	1.1
1987	42.1	44.0	13.9	
1983	40.6	41.1	18.3	
1979	39.1	48.3	11.8	0.8
74 O	32.9	49.7	17.4	
74 F	35.3	46.5	18.2	
1970	45.7	54.3		
1966	39.0	61.0		
1964	42.8	57.2		
1959	45.5	54.5		
1955	37.1	52.5	10.5	
1951	47.8	52.2		
1950	46.7	53.3		
1945	39.4	60.6		

EU referendum estimate

Leave **59%** Remain **41%**

Croydon East

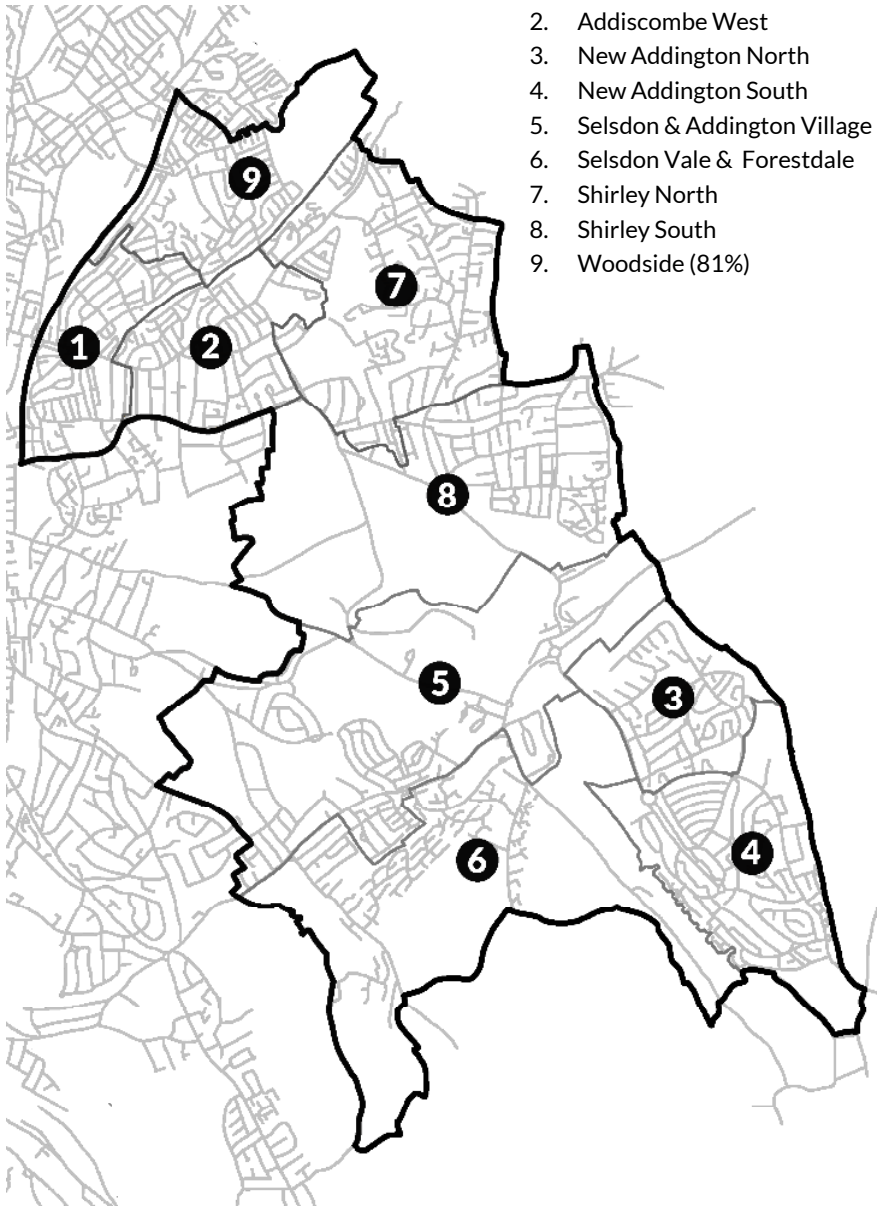

1. Addiscombe East
2. Addiscombe West
3. New Addington North
4. New Addington South
5. Selsdon & Addington Village
6. Selsdon Vale & Forestdale
7. Shirley North
8. Shirley South
9. Woodside (81%)

2024 election result

Lab	**18,541**	**42.4**	**6,825**	**15.6**
Con	11,716	26.8		
Ref	5,862	13.4		
Grn	4,097	9.4		
LD	3,563	8.1		

Members of Parliament

2024-	Natasha Irons (Lab)
2017-24	Sarah Jones (Lab)
2010-17	Gavin Barwell (Con)
2005-10	Andrew Pelling (Con)
1997-05	Geraint Davies (Lab)
1992-97	Sir Paul Beresford (Con)
1974-92	John Moore (Con)
1970-74	Richard Thompson (Con)
1966-70	David Winnick (Lab)
1955-66	Richard Thompson (Con)
1950-55	*Constituency abolished*
1945-50	David Rees-Williams (Lab)

Demographics

owned **66%**	rent pr **20%**	rent pub **14%**
white **55%**	black **22%**	asian **13%**
AB **34%**	C1C2 **29%**	DE **20%**
degree **37%**	unqual **18%**	student **8%**
▼ 35s **45%**	▲ 64s **15%**	

General Election history

	Con	Lab	LD	Oth
2024	26.8	42.4	8.1	22.8
2019	39.2	50.2	6.5	4.0
2017	42.4	52.3	1.9	3.3
2015	43.0	42.7	2.2	12.1
2010	39.4	33.6	13.2	13.8
2005	40.8	40.6	13.0	5.5
2001	38.5	47.2	11.2	3.1
1997	38.6	45.6	10.9	4.9
1992	55.4	31.3	13.3	
1987	56.6	24.4	19.0	
1983	53.8	23.3	22.9	
1979	52.5	36.7	10.1	0.7
74 O	42.1	41.8	16.2	
74 F	40.5	38.0	21.5	
1970	49.7	42.7	7.0	0.6
1966	44.6	44.7	10.7	
1964	52.8	47.2		
1959	58.2	41.8		
1955	57.0	43.0		
1951				
1950				
1945	46.6	53.4		

EU referendum estimate

Leave **49%** Remain **51%**

Croydon South

1. Coulsdon Town
2. Kenley
3. Old Coulsdon
4. Park Hill and Whitgift
5. Purley and Woodcote
6. Purley Oaks and Riddlesdown
7. Sanderstead

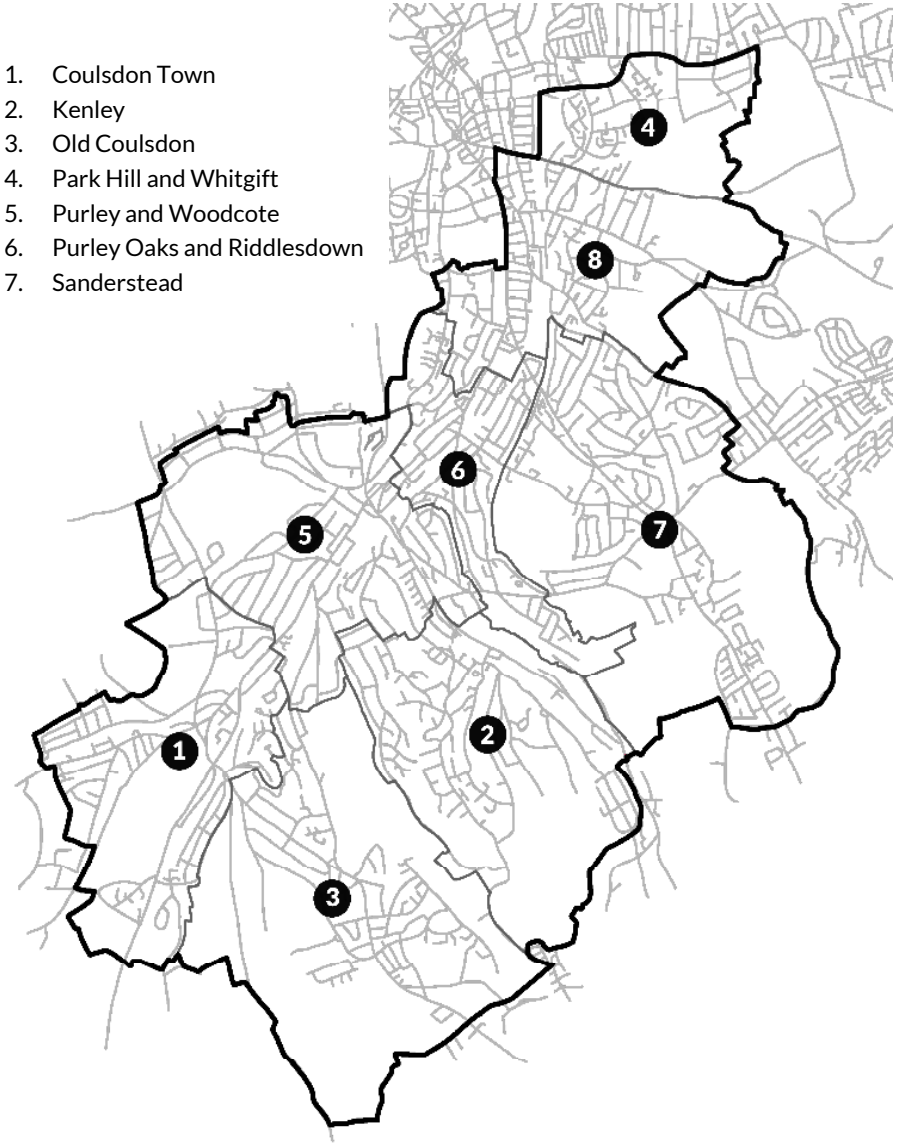

2024 election result

Con	**19,757**	**40.0**	**2,313**	**4.7**
Lab	17,444	35.3		
LD	4,384	8.9		
Ref	4,149	8.4		
Grn	2,859	5.8		
WP	612	1.2		
Ind	173	0.4		

Members of Parliament

2015-	Chris Philp (Con)
1992-15	Sir Richard Ottaway (Con)
1974-92	Sir William Clark (Con)

Demographics

owned **71%**	rent pr **19%**	rent pub **10%**
white **63%**	black **11%**	asian **16%**
AB **46%**	C1C2 **28%**	DE **13%**
degree **46%**	unqual **12%**	student **6%**
▼ 35s **42%**	▲ 64s **18%**	

General Election history

	Con	Lab	LD	Oth
2024	40.0	35.3	8.9	15.8
2019	52.2	31.4	12.6	3.7
2017	54.4	35.8	5.8	3.9
2015	54.5	24.8	6.0	14.7
2010	50.9	20.0	22.8	6.1
2005	51.8	24.1	20.6	3.6
2001	49.2	29.9	18.3	2.6
1997	47.3	25.3	21.1	6.4
1992	63.7	12.8	23.0	0.5
1987	64.1	9.8	24.3	1.9
1983	65.1	7.8	27.1	
1979	64.9	13.1	21.0	1.0
74 O	57.9	16.2	25.9	
74 F	59.1	14.2	26.7	

EU referendum estimate

Leave **46%** Remain **54%**

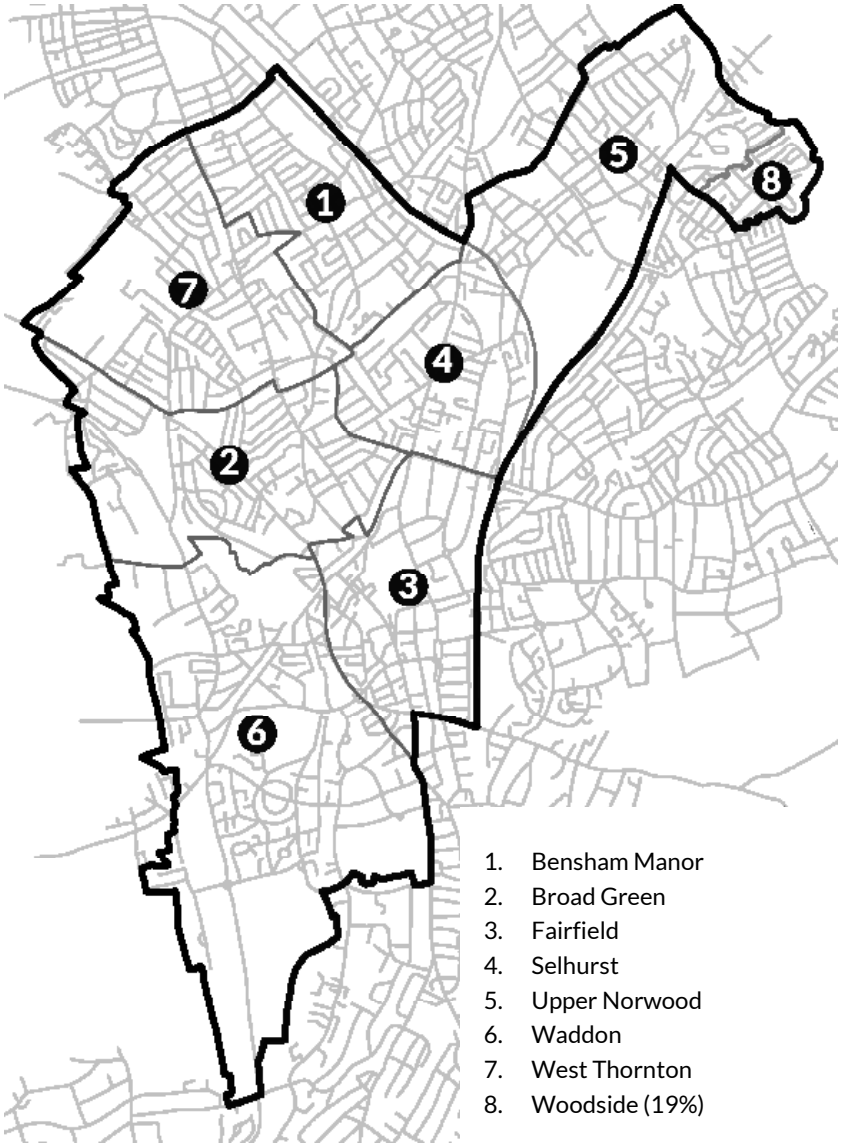

1. Bensham Manor
2. Broad Green
3. Fairfield
4. Selhurst
5. Upper Norwood
6. Waddon
7. West Thornton
8. Woodside (19%)

Croydon West

2024 election result

Lab	**20,612**	**54.1**	**14,226**	**37.3**
Con	6,386	16.8		
Grn	3,851	10.1		
LD	3,667	9.6		
Ref	2,148	5.6		
WP	708	1.9		
Initiative	503	1.3		
TUSC	247	0.6		

Members of Parliament

2024-	Sarah Jones (Lab)
2012-24	Steve Reed (Lab)
1992-12	Malcolm Wicks (Lab)
1983-92	Humfrey Malins (Con)
1981-83	Bill Pitt (L)
1970-81	Robert Taylor (Con)
1948-70	Fred Harris (Con)
1945-48	Henry Willink (Con)

Demographics

owned **42%**	rent pr **37%**	rent pub **22%**
white **33%**	black **31%**	asian **23%**
AB **23%**	C1C2 **27%**	DE **34%**
degree **40%**	unqual **18%**	student **9%**
▼ 35s **50%**	▲ 64s **9%**	

General Election history

	Con	Lab	LD	Oth
2024	16.8	54.1	9.6	19.5
2019	21.3	65.6	8.0	5.0
2017	19.9	74.2	2.8	3.2
2015	22.7	62.6	3.6	11.1
2010	24.1	56.0	14.0	5.8
2005	22.0	53.7	17.2	6.9
2001	23.3	63.5	10.4	2.7
1997	27.2	62.2	7.7	3.0
1992	43.5	47.3	9.2	
1987	47.0	37.0	16.0	
1983	42.3	24.2	31.9	1.6
1979	49.4	40.1	10.5	
74 O	42.0	38.1	17.2	2.8
74 F	42.2	34.9	22.9	
1970	49.9	38.0	12.1	
1966	45.4	38.8	15.8	
1964	46.9	33.5	19.7	
1959	54.8	32.0	13.2	
1955	56.9	34.1	9.0	
1951	55.5	36.6	7.9	
1950	53.4	36.5	10.2	
1945	41.1	40.1	18.8	

EU referendum estimate

Leave **43%** Remain **57%**

Cumbernauld and Kirkintilloch

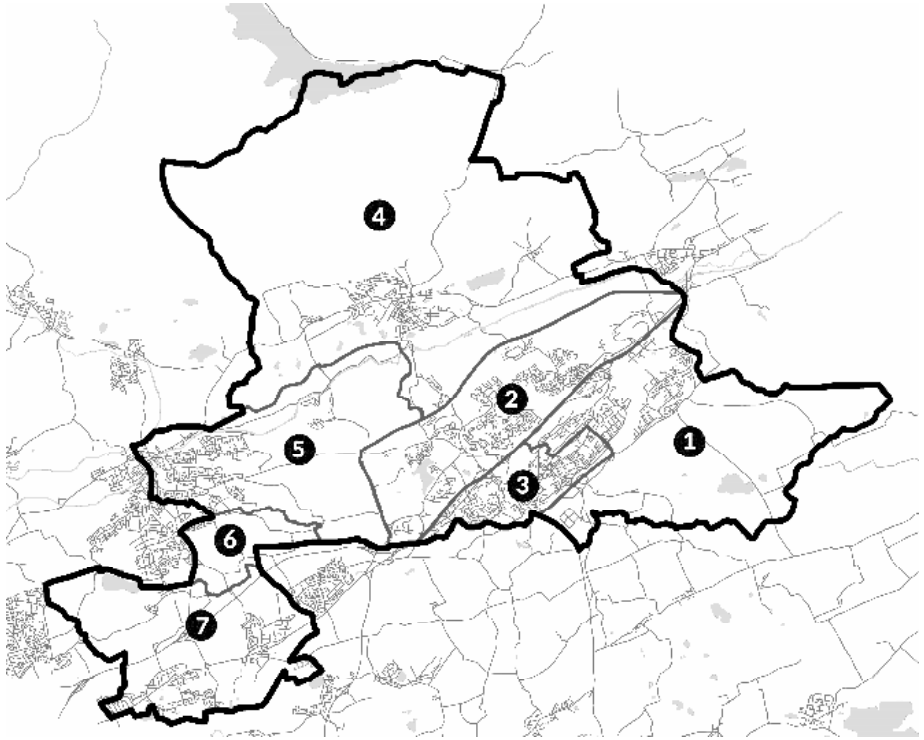

1. Cumbernauld East
2. Cumbernauld North
3. Cumbernauld South
4. Kilsyth
5. Kirkintilloch East and North and Twechar (83%)
6. Lenzie and Kirkintilloch South (0%)
7. Stepps, Chryston and Muirhead

2024 election result

Lab	**18,513**	**45.2**	**4,144**	**10.1**
SNP	14,369	35.1		
Ref	3,167	7.7		
Con	1,939	4.7		
Grn	1,694	4.1		
LD	1,294	3.2		

Members of Parliament

2024-	Katrina Murray (Lab)
2015-24	Stuart McDonald (SNP)
2010-15	Gregg McClymont (Lab)
1997-10	Rosemary McKenna (Lab)
1983-97	Norman Hogg (Lab)

Demographics

2021 Census information for Scotland had not been published at the time of print

General Election history

	Con	Lab	LD	SNP	Oth
2024	4.7	45.2	3.2	35.1	11.8
2019	16.1	24.5	6.6	52.8	
2017	18.3	33.9	2.8	43.6	
2015	7.9	30.0	2.2	59.9	
2010	8.3	57.2	9.5	23.8	
2005	7.0	51.8	14.9	22.2	
2001	13.6	49.2	19.8	17.4	
1997	9.0	60.0	11.4	19.6	
1992	11.3	54.0	5.8	28.9	
1987	6.8	58.7	3.8	27.8	
1983	4.9	54.4	6.5	29.0	

EU referendum estimate

Leave **38%** Remain **62%**

Dagenham and Rainham

1. Alibon (30%)
2. Beam
3. Beam Park
4. Chadwell Heath (10%)
5. Eastbrook & Rush Green
6. Elm Park
7. Goresbrook (21%)
8. Hacton (0%)
9. Heath
10. Parsloes
11. Rainham & Wennington
12. South Hornchurch
13. Valence (69%)
14. Village
15. Whalebone

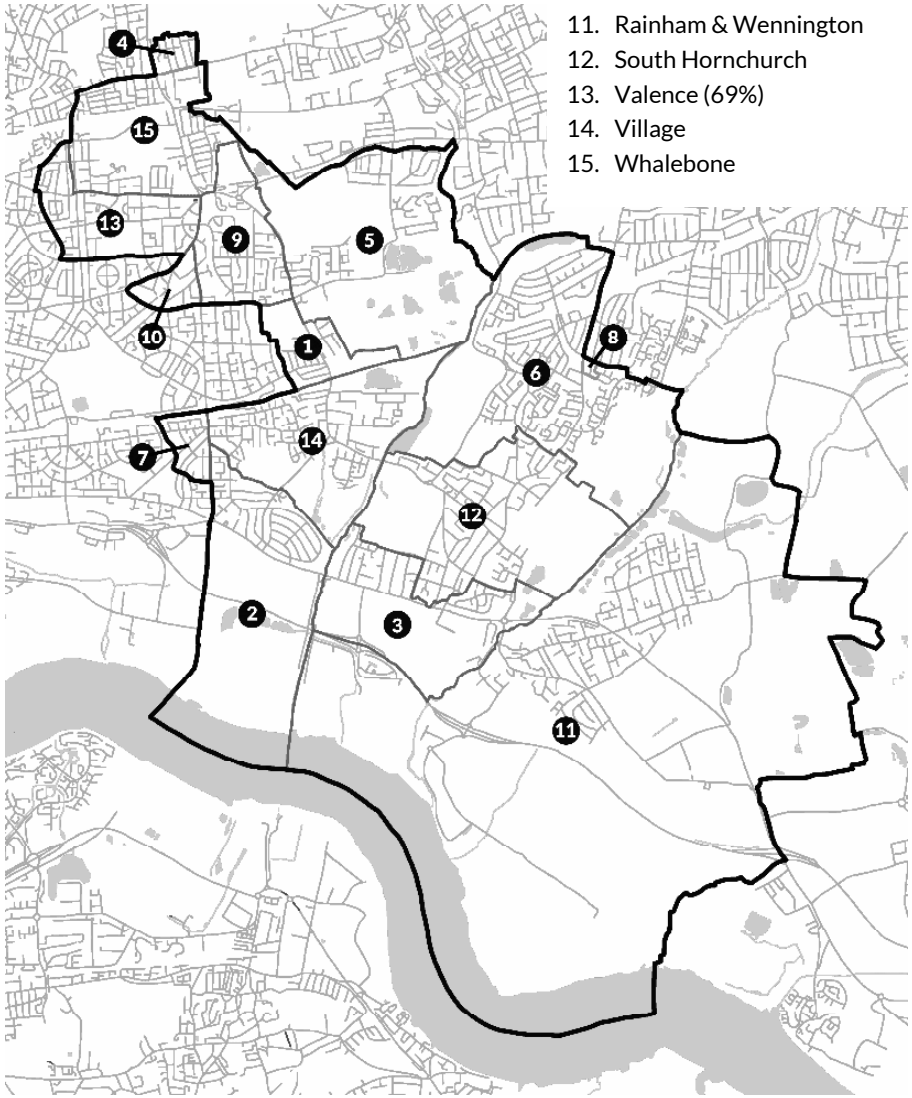

2024 election result

Lab	**16,571**	**42.6**	**7,173**	**18.4**
Ref	9,398	24.2		
Con	6,926	17.8		
Grn	4,184	10.8		
LD	1,033	2.7		
Ind	755	1.9		

Members of Parliament

2024-	Margaret Mullane (Lab)
2001-24	Jon Cruddas (Lab)
1994-01	Judith Church (Lab)
1983-94	Bryan Gould (Lab)
1945-83	John Parker (Lab)

Demographics

owned **58%**	rent pr **20%**	rent pub **23%**
white **58%**	black **18%**	asian **18%**
AB **25%**	C1C2 **31%**	DE **25%**
degree **30%**	unqual **23%**	student **9%**
▼ 35s **49%**	▲ 64s **13%**	

General Election history

	Con	Lab	LD	Oth
2024	17.8	42.6	2.7	36.9
2019	43.8	44.5	2.7	9.0
2017	39.9	50.1	1.0	9.0
2015	24.4	41.4	1.7	32.6
2010	34.3	40.3	8.6	16.8
2005	25.4	50.1	10.1	14.4
2001	25.7	57.2	10.2	6.8
1997	18.5	65.7	7.5	8.3
1992	36.3	52.3	11.4	
1987	38.5	44.4	17.1	
1983	31.8	39.3	27.0	2.0
1979	31.1	52.6	11.9	4.5
74 O	16.9	65.2	16.6	1.2
74 F	24.9	72.7		2.4
1970	27.0	70.7		2.2
1966	22.4	74.6		2.9
1964	18.7	64.8	14.4	2.1
1959	31.0	69.0		
1955	26.1	73.9		
1951	23.9	76.1		
1950	19.4	72.5	6.6	1.5
1945	16.3	83.7		

EU referendum estimate

Leave **70%** Remain **30%**

Darlington



1. Bank Top and Lascelles
2. Brinkburn and Faverdale
3. Cockerton
4. College
5. Eastbourne
6. Harrowgate Hill
7. Haughton and Springfield
8. Heighington and Coniscliffe
9. Hummersknott
10. Mowden
11. North Road
12. Northgate
13. Park East
14. Park West
15. Pierremont
16. Red Hall & Lingfield
17. Stephenson
18. Whinfield

2024 election result

Lab	**16,621**	**39.2**	**2,189**	**5.4**
Con	14,432	33.8		
Ref	6,852	16.2		
Grn	2,847	6.7		
LD	1,735	4.1		

Members of Parliament

2024-	Lola McEvoy (Lab)
2019-24	Peter Gibson (Con)
2010-19	Jenny Chapman (Lab)
1992-10	Alan Milburn (Lab)
1983-92	Michael Fallon (Con)
1983	Ossie O'Brien (Lab)
1964-83	Ted Fletcher (Lab)
1959-64	Anthony Bourne-Arton (Con)
1951-59	Fergus Graham (Con)
1945-51	David Hardman (Lab)

Demographics

owned **61%**	rent pr **22%**	rent pub **17%**
white **94%**	black **0.7%**	asian **3%**
AB **29%**	C1C2 **26%**	DE **29%**
degree **28%**	unqual **20%**	student **5%**
▼ 35s **41%**	▲ 64s **20%**	

General Election history

	Con	Lab	LD	Oth
2024	33.8	39.2	4.1	22.9
2019	48.1	40.5	4.8	6.6
2017	43.3	50.6	2.3	3.8
2015	35.2	42.9	4.8	17.1
2010	31.5	39.4	23.4	5.7
2005	26.0	52.4	18.5	3.2
2001	30.3	56.3	10.9	2.5
1997	28.3	61.6	7.2	2.9
1992	43.0	48.1	8.3	0.6
1987	46.6	41.6	11.8	
1983	44.6	37.8	17.4	0.2
1979	43.4	45.5	10.2	0.9
74 O	37.6	45.6	16.8	
74 F	36.7	40.7	22.6	
1970	40.6	48.5	10.9	
1966	41.3	50.5	8.2	
1964	41.2	45.1	13.7	
1959	48.6	39.7	11.7	
1955	52.6	47.4		
1951	50.8	49.2		
1950	33.1	44.8	22.1	
1945	30.0	48.9	21.0	

EU referendum estimate

Leave **58%** Remain **42%**

Dartford

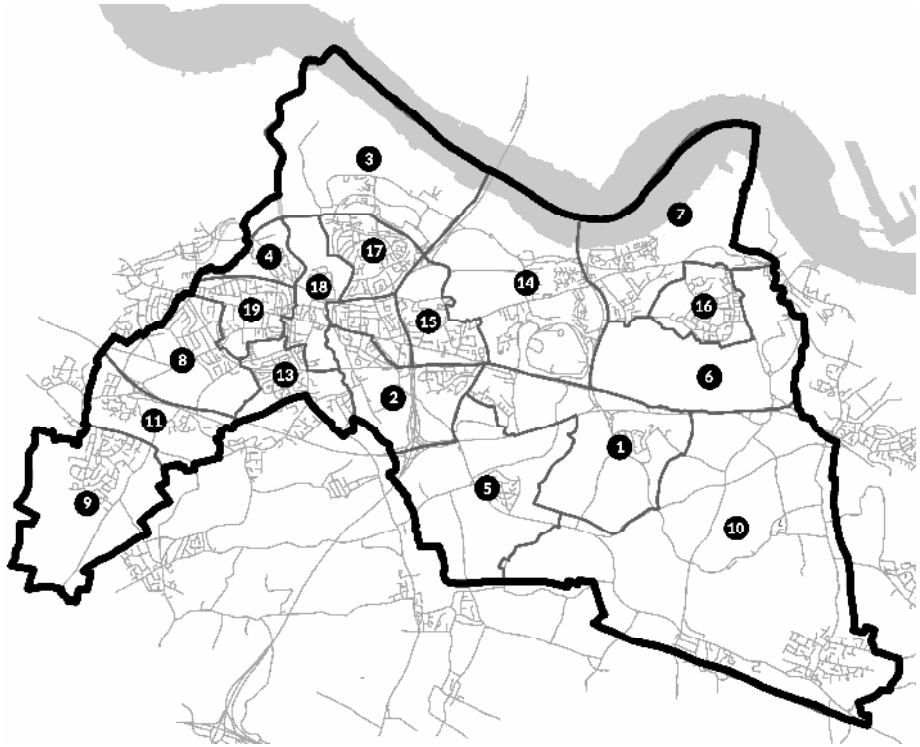

1. Bean and Village Park
2. Brent
3. Bridge
4. Burnham
5. Darenth
6. Ebbsfleet
7. Greenhithe and Knockhall
8. Heath
9. Joyden's Wood,
10. Longfield
11. Newtown
12. Princes
13. Stone Castle
14. Stone House
15. Swanscombe
16. Temple Hill
17. Town
18. West Hill

2024 election result

Lab	**15,392**	**34.6**	**1,192**	**2.7**
Con	14,200	31.9		
Ref	9,523	21.4		
Grn	3,189	7.2		
LD	2,184	4.9		

Members of Parliament

2024-	Jim Dickson (Lab)
2010-24	Gareth Johnson (Con)
1997-10	Howard Stoate (Lab)
1979-97	Bob Dunn (Con)
1974-79	Sydney Irving (Lab)
1970-74	Peter Trew (Con)
1955-70	Sydney Irving (Lab)
1945-55	Norman Dodds (Lab)

Demographics

owned **67%**	rent pr **19%**	rent pub **14%**
white **73%**	black **11%**	asian **10%**
AB **35%**	C1C2 **30%**	DE **22%**
degree **33%**	unqual **16%**	student **6%**
▼ 35s **47%**	▲ 64s **13%**	

General Election history

	Con	Lab	LD	Oth
2024	31.9	34.6	4.9	28.6
2019	62.9	27.5	6.9	2.7
2017	57.6	33.2	2.6	6.6
2015	49.0	25.4	2.8	22.8
2010	48.8	27.6	14.7	8.9
2005	41.1	42.6	10.8	5.6
2001	40.6	48.0	8.5	3.0
1997	40.3	48.6	9.4	1.7
1992	51.9	34.7	12.6	0.8
1987	53.5	27.5	18.2	0.9
1983	51.6	26.8	20.5	1.2
1979	45.9	42.9	9.5	1.7
74 O	35.1	47.6	15.1	2.2
74 F	34.2	42.0	21.8	2.0
1970	46.0	45.0	9.0	
1966	38.2	49.8	12.0	
1964	38.2	46.5	15.4	
1959	43.5	45.8	10.6	
1955	45.6	54.4		
1951	40.9	59.1		
1950	36.2	56.4	7.4	
1945	31.6	68.4		

EU referendum estimate

Leave **64%** Remain **36%**

Daventry

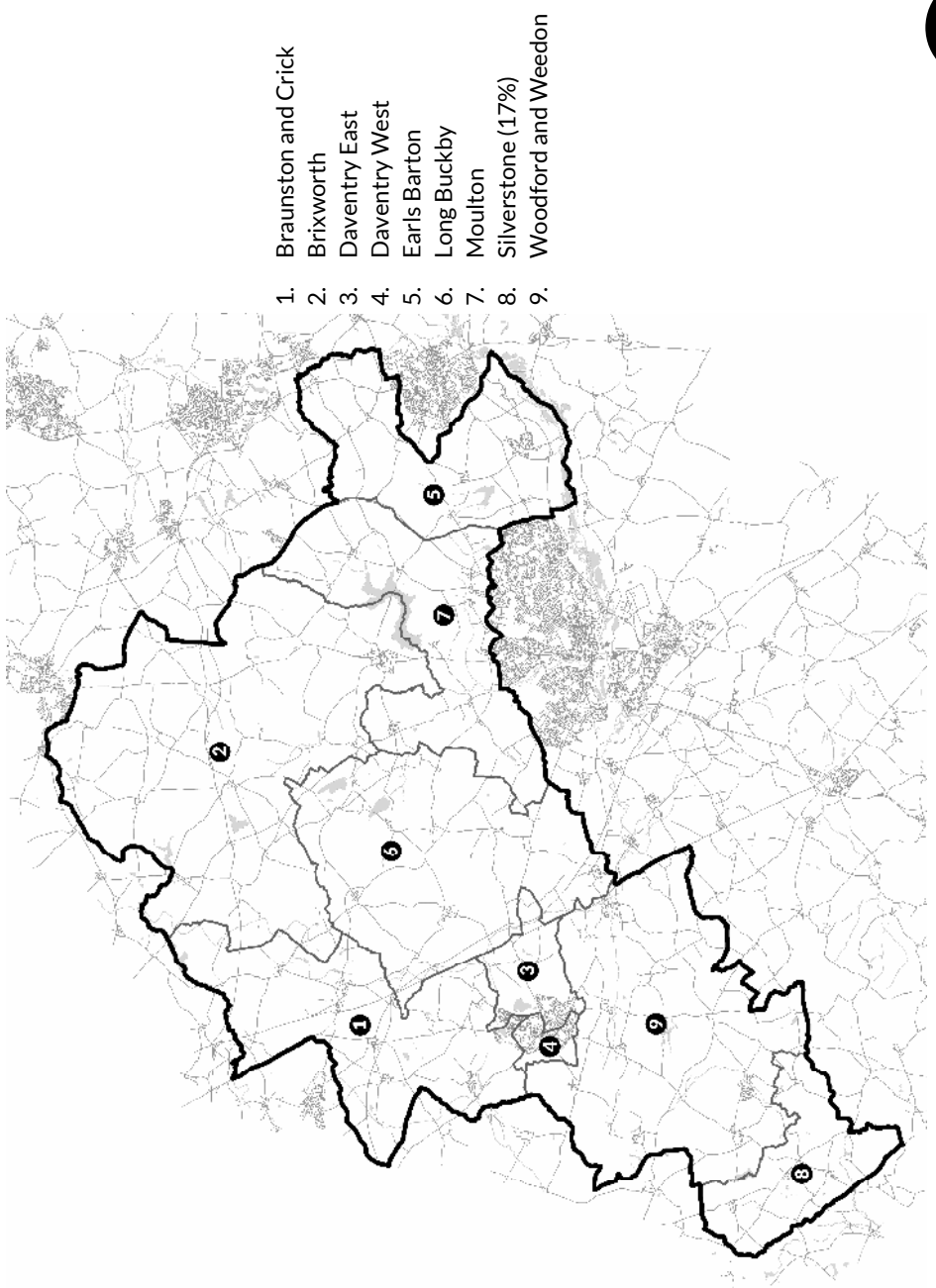

2024 election result

Con	**17,872**	**33.7**	**3,012**	**5.7**
Lab	14,860	28.0		
Ref	10,636	20.0		
LD	6,755	12.7		
Grn	2,959	5.6		

Members of Parliament

2024-	Stuart Andrew (Con)
2010-24	Chris Heaton-Harris (Con)
1987-10	Sir Tim Boswell (Con)
1979-87	Reg Prentice (Con)
1974-79	Arthur Jones (Con)

Demographics

owned **74%**	rent pr **14%**	rent pub **13%**
white **94%**	black **1%**	asian **2%**
AB **38%**	C1C2 **27%**	DE **34%**
degree **34%**	unqual **30%**	student **22%**
▼ 35s **38%**	▲ 64s **21%**	

General Election history

	Con	Lab	LD	Oth
2024	33.7	28.0	12.7	25.6
2019	64.6	19.1	12.3	4.1
2017	63.7	24.7	7.2	4.4
2015	58.2	18.1	4.5	19.3
2010	56.5	15.8	19.4	8.3
2005	51.6	27.3	16.5	4.6
2001	49.2	32.2	16.1	2.4
1997	46.3	34.4	15.0	4.3
1992	58.4	24.3	16.5	0.7
1987	57.9	20.5	21.6	
1983	53.3	19.9	26.7	
1979	56.6	27.2	15.4	0.7
74 O	46.4	32.3	21.2	
74 F	44.9	30.9	24.1	

EU referendum estimate

Leave **59%** Remain **41%**

Derby North

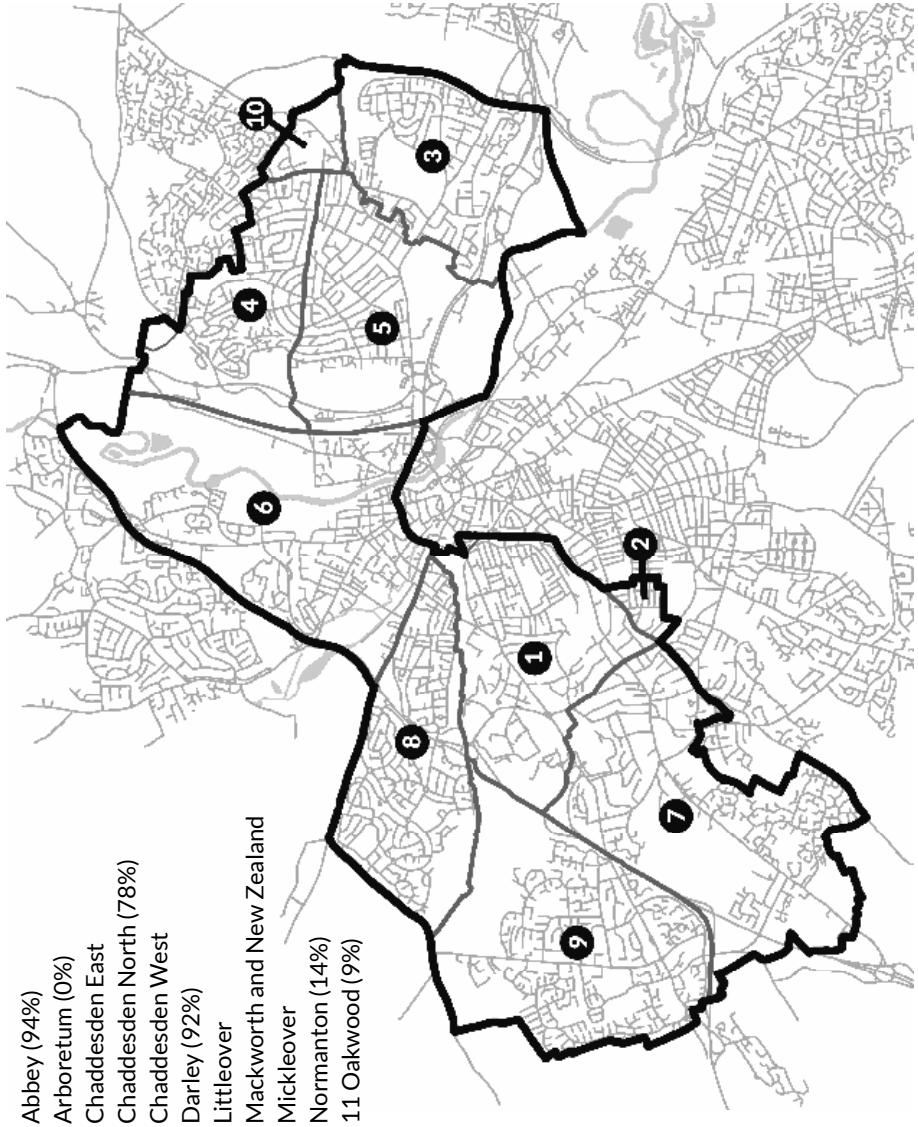

1. Abbey (94%)
2. Arboretum (0%)
3. Chaddesden East
4. Chaddesden North (78%)
5. Chaddesden West
6. Darley (92%)
7. Littleover
8. Mackworth and New Zealand
9. Mickleover
10. Normanton (14%)
11. 11 Oakwood (9%)

2024 election result

Lab	**18,619**	**45.5**	**8,915**	**21.8**
Con	9,704	23.7		
Ref	7,488	18.3		
Grn	3,286	8.0		
LD	1,822	4.5		

Members of Parliament

2024-	Catherine Atkinson (Lab)
2019-24	Amanda Solloway (Con)
2017-19	Chris Williamson (Lab)
2015-17	Amanda Solloway (Con)
2010-15	Chris Williamson (Lab)
1997-10	Bob Laxton (Lab)
1983-97	Greg Knight (Con)
1970-83	Phillip Whitehead (Lab)
1962-70	Niall MacDermott (Lab)
1950-62	Clifford Willock (Lab)

Demographics

owned **59%**	rent pr **22%**	rent pub **19%**
white **80%**	black **3%**	asian **11%**
AB **30%**	C1C2 **25%**	DE **26%**
degree **33%**	unqual **17%**	student **11%**
▼ 35s **46%** ▲ 64s **17%**		

General Election history

	Con	Lab	LD	Oth
2024	23.7	45.5	4.5	26.3
2019	45.2	39.8	7.3	7.7
2017	44.4	48.5	4.6	2.4
2015	36.7	36.6	8.6	18.2
2010	31.7	33.0	28.0	7.2
2005	35.4	44.0	16.5	4.2
2001	35.0	50.9	14.1	
1997	34.3	53.2	9.0	3.5
1992	48.4	40.9	9.6	2.2
1987	48.9	37.2	13.4	0.5
1983	43.7	36.8	19.5	
1979	44.5	44.9	9.5	1.1
74 O	37.6	44.5	17.5	0.4
74 F	38.2	40.2	21.6	
1970	45.3	54.7		
1966	38.2	61.8		
1964	34.6	52.9	12.5	
1959	47.2	52.8		
1955	44.2	55.8		
1951	42.9	57.1		
1950	36.9	55.2	7.9	

EU referendum estimate

Leave **54%** Remain **46%**

Derby South

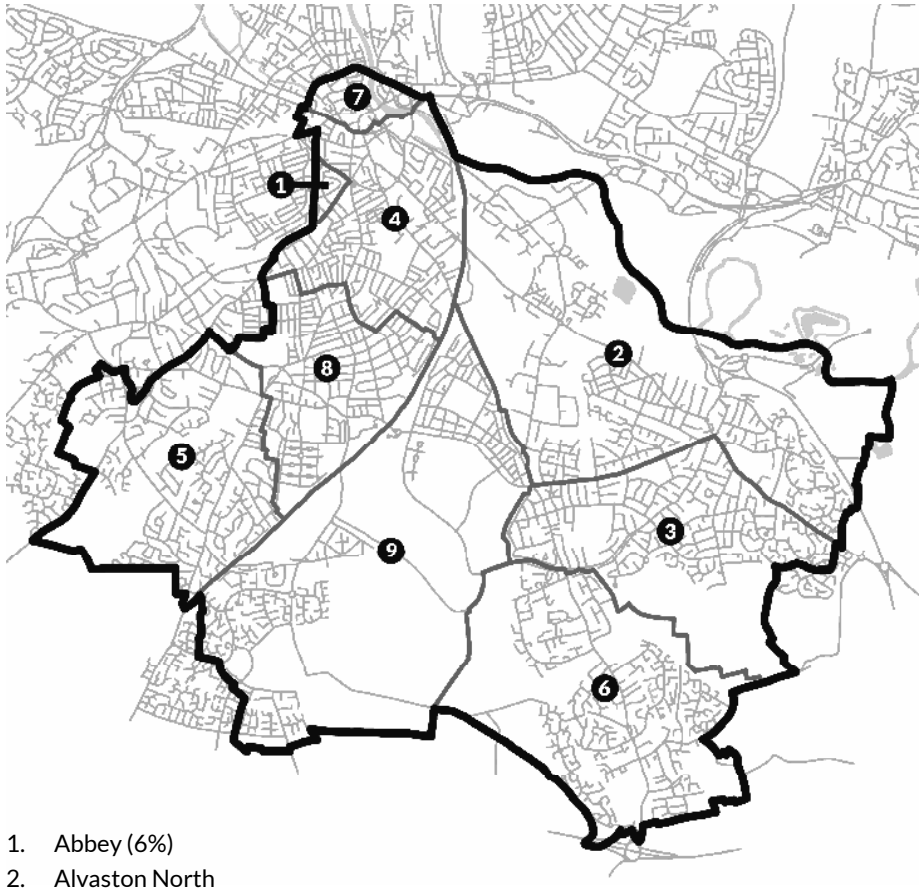

1. Abbey (6%)
2. Alvaston North
3. Alvaston South
4. Arboretum (100%)
5. Blagreaves
6. Chellaston and Shelton Lock
7. Darley (8%)
8. Normanton
9. Sinfin

2024 election result

Lab	**14,503**	**38.8**	**6,002**	**16.1**
Ref	8,501	22.7		
WP	5,205	13.9		
Con	5,192	13.9		
Grn	1,899	5.1		
LD	1,807	4.8		
Ind	292	0.8		

Members of Parliament

2024-	Baggy Shanker (Lab)
1983-24	Dame Margaret Beckett (Lab)
1970-83	Walter Johnson (Lab)
1950-70	Philip Noel-Baker (Lab)

Demographics

owned **53%**	rent pr **24%**	rent pub **23%**
white **62%**	black **6%**	asian **24%**
AB **22%**	C1C2 **24%**	DE **32%**
degree **25%**	unqual **25%**	student **8%**
▼ 35s **49%**	▲ 64s **14%**	

General Election history

	Con	Lab	LD	Oth
2024	13.9	38.8	4.8	42.5
2019	36.9	51.1	6.2	5.8
2017	33.5	58.3	2.7	5.4
2015	27.4	49.0	4.2	19.5
2010	28.5	43.3	20.5	7.7
2005	18.9	45.4	32.3	3.3
2001	24.3	56.4	19.3	
1997	25.2	56.3	14.4	4.2
1992	37.9	51.7	10.4	
1987	40.5	43.7	15.8	
1983	38.4	39.3	21.6	0.7
1979	38.7	50.0	9.7	1.6
74 O	32.9	51.0	14.6	1.5
74 F	34.6	47.4	18.0	
1970	45.6	54.4		
1966	31.8	57.6	10.7	
1964	42.3	57.7		
1959	40.5	48.5	11.1	
1955	38.5	53.6	7.9	
1951	37.4	62.6		
1950	31.2	60.1	8.7	

EU referendum estimate

Leave **62%** Remain **38%**

Derbyshire Dales

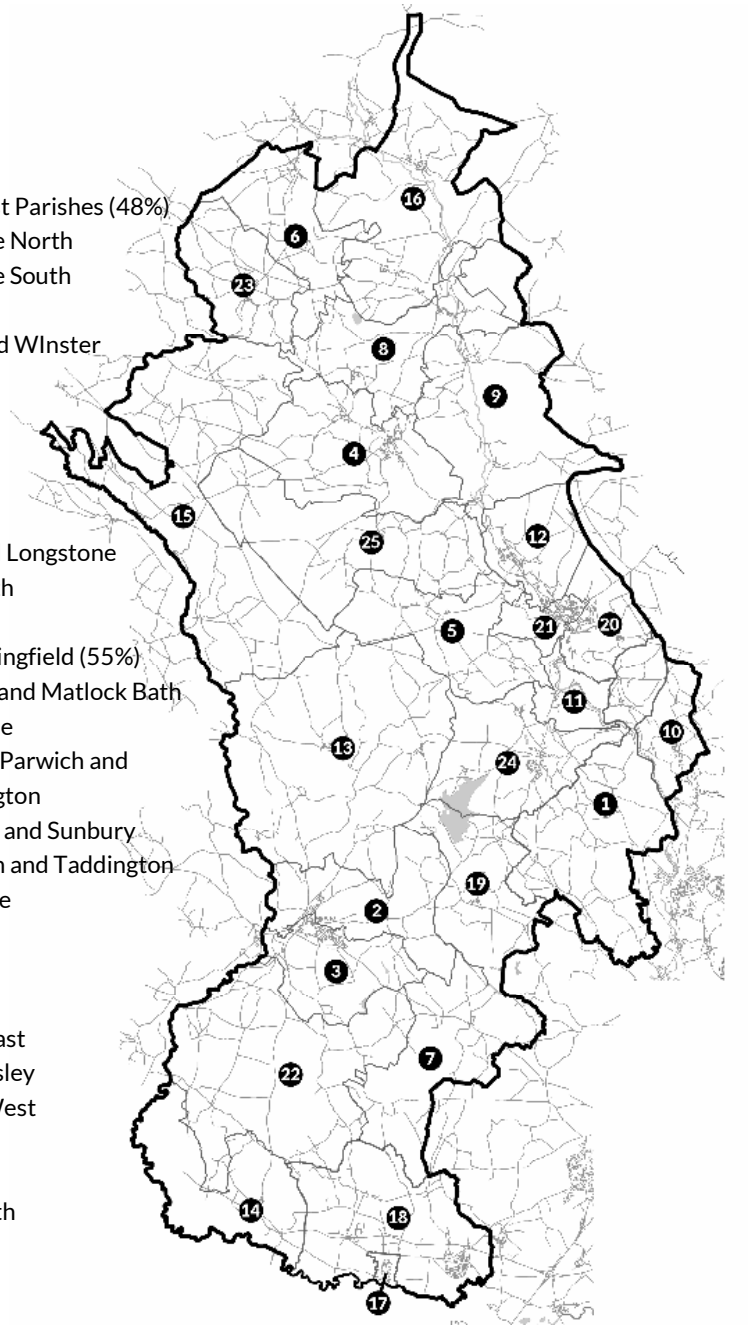

1. Alport and South West Parishes (48%)
2. Ashbourne North
3. Ashbourne South
4. Bakewell
5. Bonsall and WInster
6. Bradwell
7. Brailsford
8. Calver and Longstone
9. Chatsworth
10. Crich and South Wingfield (55%)
11. Cromford and Matlock Bath
12. Darley Dale
13. Dovedale, Parwich and Brassington
14. Doveridge and Sunbury
15. Hartington and Taddington
16. Hathersage
17. Hatton
18. Hilton
19. Hulland
20. Matlock East and Tansley
21. Matlock West
22. Norbury
23. Tideswell
24. Wirksworth
25. Youlgrave

2024 election result

Lab	**17,759**	**34.6**	**350**	**0.6**
Con	17,409	34.0		
Ref	7,728	15.1		
LD	4,860	9.5		
Grn	2,830	5.5		
Ind	369	0.7		
True	317	0.6		

Members of Parliament

2024-	John Whitby (Lab)
2019-24	Sarah Dines (Con)
1986-19	Sir Patrick McLoughlin (Con)
1979-86	Matthew Parris (Con)
1967-79	James Scott-Hopkins (Con)
1962-67	Aidan Crawley (Con)
1950-62	Edward Wakefield (Con)
1945-50	Charles White Jr. (Lab)

Demographics

owned **74%**	rent pr **15%**	rent pub **12%**
white **97%**	black **0.3%**	asian **1%**
AB **39%**	C1C2 **31%**	DE **21%**
degree **39%**	unqual **15%**	student **4%**
▼35s **33%**	▲64s **26%**	

General Election history

	Con	Lab	LD	Oth
2024	34.0	34.6	9.5	21.9
2019	58.7	23.9	13.2	4.1
2017	60.0	31.1	6.3	2.6
2015	52.4	22.7	8.4	16.5
2010	52.1	19.4	22.5	6.1
2005	47.7	26.6	22.3	3.4
2001	48.0	33.4	15.7	2.9
1997	42.1	33.5	17.5	6.9
1992	54.3	22.4	23.3	
1987	53.1	11.7	35.2	
1983	55.9	17.1	27.0	
1979	52.6	19.9	27.6	
74 O	47.9	24.5	27.6	
74 F	48.7	23.3	28.0	
1970	61.9	38.1		
1966	49.6	37.2	13.2	
1964	44.2	25.4	30.4	
1959	61.3	38.7		
1955	59.6	40.4		
1951	58.8	41.2		
1950	51.9	35.0	13.2	
1945	48.4	48.8		

EU referendum estimate

Leave **51%** Remain **49%**

Dewsbury and Batley

1. Batley East
2. Batley West
3. Dewsbury East
4. Dewsbury South
5. Dewsbury West
6. Kirkburton (23%)

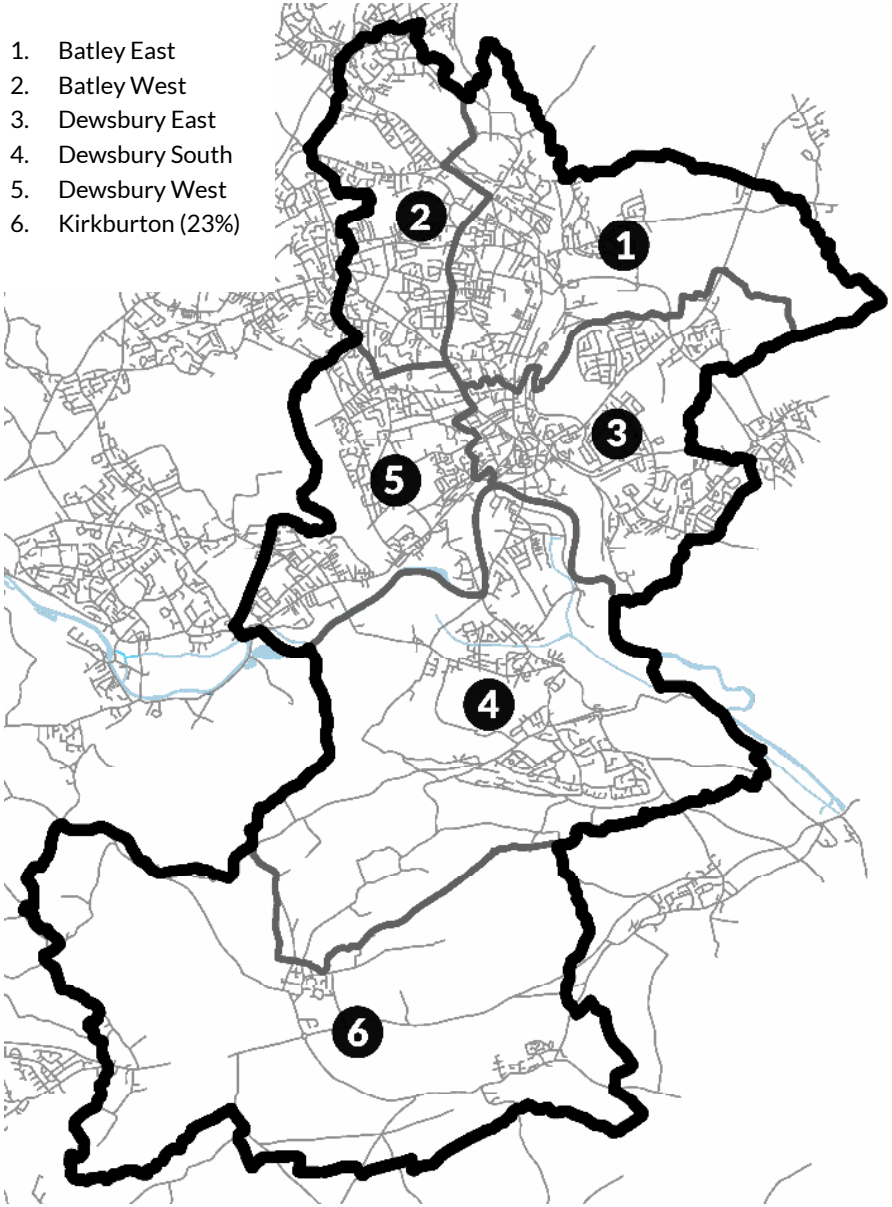

2024 election result

Ind	**15,641**	**41.1**	**6,934**	**18.2**
Lab	8,707	22.9		
Ref	6,152	16.2		
Con	4,182	11.0		
Grn	2,048	5.4		
LD	1,340	3.5		

Members of Parliament

2024-	Iqbal Mohamed (Ind)
2019-24	Mark Eastwood (Con)
2015-19	Paula Sherriff (Lab)
2010-15	Simon Reevell (Con)
2005-10	Shahid Malik (Lab)
1987-05	Ann Taylor (Lab)
1983-87	John Whitfield (Con)
1959-83	David Ginsburg (Lab/SDP)
1945-59	Will Paling (Lab)

Demographics

owned **61%**	rent pr **20%**	rent pub **20%**
white **51%**	black **0.8%**	asian **44%**
AB **39%**	C1C2 **31%**	DE **21%**
degree **23%**	unqual **28%**	student **9%**
▼ 35s **50%**	▲ 64s **13%**	

General Election history

	Con	Lab	LD	Oth
2024	11.0	22.9	3.5	62.7
2019	46.4	43.7	4.3	5.6
2017	45.1	51.0	2.1	1.8
2015	39.1	41.8	3.6	15.5
2010	35.0	32.2	16.9	15.9
2005	29.0	41.0	14.6	15.4
2001	30.2	50.5	12.0	7.3
1997	30.1	49.4	10.3	10.3
1992	42.7	43.8	11.3	2.2
1987	41.6	42.4	16.0	
1983	39.4	35.3	25.3	
1979	37.8	46.7	15.5	
74 O	30.1	45.4	24.5	
74 F	31.6	42.5	25.9	
1970	38.7	48.7	12.6	
1966	28.8	53.6	17.7	
1964	34.2	48.4	17.5	
1959	37.9	46.0	16.1	
1955	35.5	52.1	12.4	
1951	36.4	53.3	10.4	
1950	33.0	53.6	13.4	
1945	29.9	56.3	13.9	

EU referendum estimate

Leave **57%** Remain **43%**

Didcot and Wantage

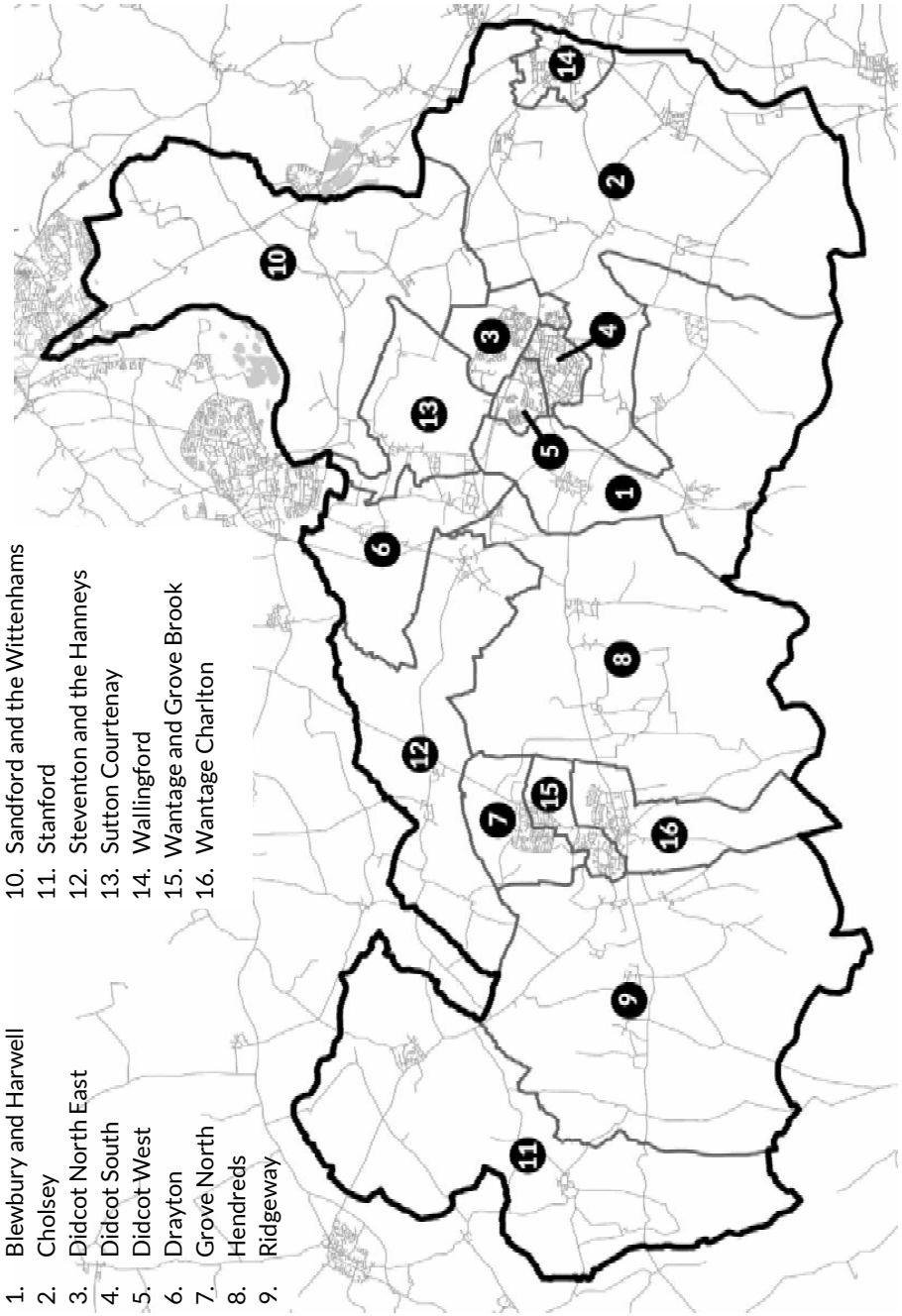

2024 election result

LD	**21,793**	**39.8**	**6,233**	**11.4**
Con	15,560	28.4		
Lab	8,045	14.7		
Ref	6,400	11.7		
Grn	2,693	4.9		
SDP	242	0.4		

Members of Parliament

2024-	Olly Glover (LD)
2019-24	David Johnston (Con)
2005-19	Sir Ed Vaizey (Con)
1983-05	Robert Jackson (Con)
1979-83	Thomas Benyon (Con)
1953-79	Airey Neave (Con)
1924-53	Sir Ralph Glyn (Con)

Demographics

owned **71%**	rent pr **15%**	rent pub **14%**
white **92%**	black **1%**	asian **3%**
AB **44%**	C1C2 **28%**	DE **19%**
degree **42%**	unqual **13%**	student **5%**
▼ 35s **42%**	▲ 64s **18%**	

General Election history

	Con	Lab	LD	Oth
2024	28.4	14.7	39.8	17.0
2019	50.7	15.2	31.9	2.2
2017	54.2	26.9	14.5	4.4
2015	53.3	16.0	13.1	17.6
2010	52.0	13.9	27.9	6.2
2005	43.0	24.0	27.6	5.3
2001	39.6	28.2	28.0	4.1
1997	39.8	28.9	26.5	4.7
1992	54.1	19.4	25.0	1.5
1987	54.0	15.5	30.5	
1983	52.9	14.5	32.3	0.4
1979	53.8	24.7	21.1	0.5
74 O	46.6	31.1	22.2	
74 F	46.8	28.3	24.9	
1970	54.4	34.8	10.8	
1966	46.3	40.8	12.9	
1964	48.0	36.5	15.5	
1959	54.2	32.9	12.9	
1955	50.0	33.1	16.9	
1951	55.5	44.5		
1950	46.4	37.7	14.9	0.9
1945	44.6	31.5	18.5	5.5

EU referendum estimate

Leave **46%** Remain **54%**

Doncaster Central

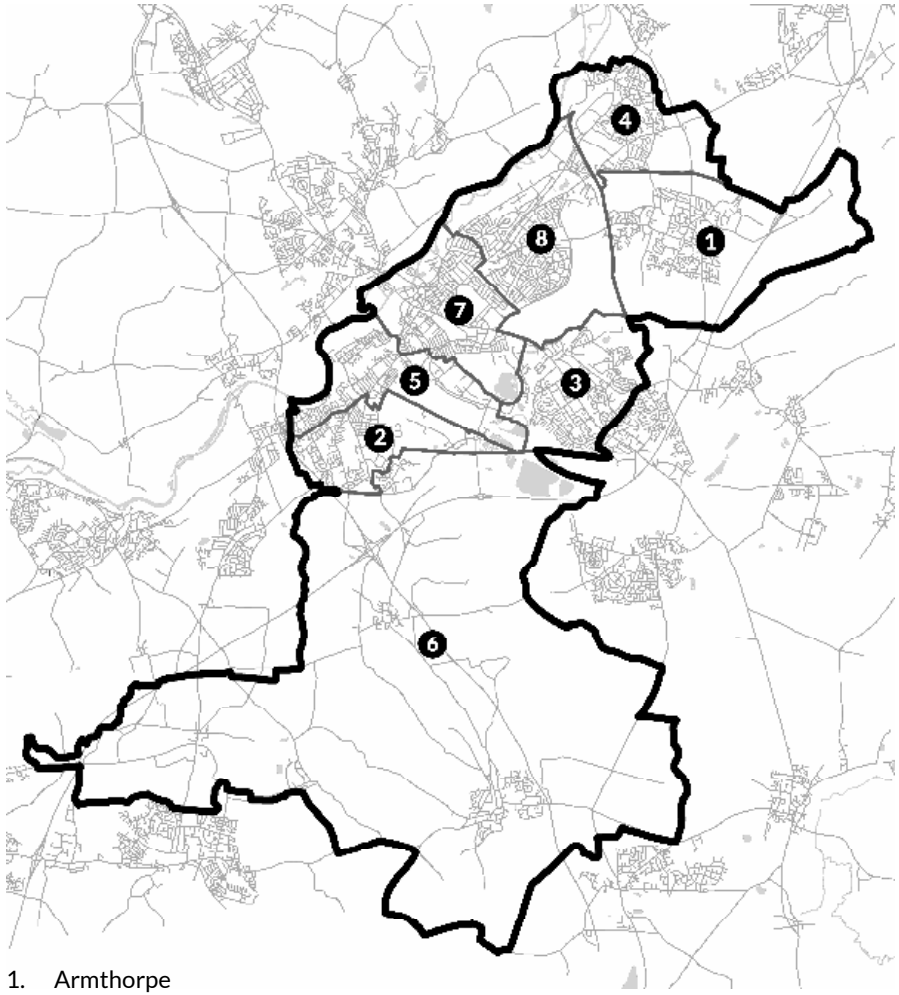

1. Armthorpe
2. Balby South
3. Bessacarr
4. Edenthorpe and Kirk Sandall
5. Hexthorpe and Balby North
6. Tickhill and Wadworth
7. Town
8. Wheatley Hills and Intake

2024 election result

Lab	**17,515**	**46.2**	**9,551**	**25.2**
Con	7,964	21.0		
Ref	7,886	20.8		
Grn	1,880	5.0		
LD	1,199	3.2		
WP	758	2.0		
Yorks	742	2.0		

Members of Parliament

2024-	Sally Jameson (Lab)
1997-24	Dame Rosie Winterton (Lab)
1964-97	Sir Harold Walker (Lab)
1951-64	Anthony Barber (Con)
1950-51	Ray Gunter (Lab)
1941-50	Evelyn Walkden (Lab)

Demographics

owned **59%**	rent pr **24%**	rent pub **17%**
white **88%**	black **2%**	asian **6%**
AB **24%**	C1C2 **27%**	DE **33%**
degree **24%**	unqual **24%**	student **5%**
▼ 35s **42%**	▲ 64s **18%**	

General Election history

	Con	Lab	LD	Oth
2024	21.0	46.2	3.2	29.8
2019	34.5	40.0	4.2	21.3
2017	34.4	57.9	2.3	5.4
2015	20.7	49.1	4.2	25.9
2010	24.8	39.7	21.1	14.5
2005	18.9	51.3	22.8	7.1
2001	23.7	59.1	12.9	4.2
1997	21.0	62.1	9.4	7.6
1992	33.5	54.3	11.8	0.4
1987	35.2	51.2	13.6	
1983	37.1	42.0	20.9	
1979	42.4	48.9	8.0	0.7
74 O	34.1	51.3	14.7	
74 F	36.5	47.9	15.6	
1970	43.4	50.7	5.9	
1966	43.3	56.7		
1964	47.6	49.9		2.5
1959	53.6	46.4		
1955	51.8	48.3		
1951	50.4	49.6		
1950	49.1	50.9		
1945	29.8	70.2		

EU referendum estimate

Leave **66%** Remain **34%**

Doncaster East and the Isle of Axholme

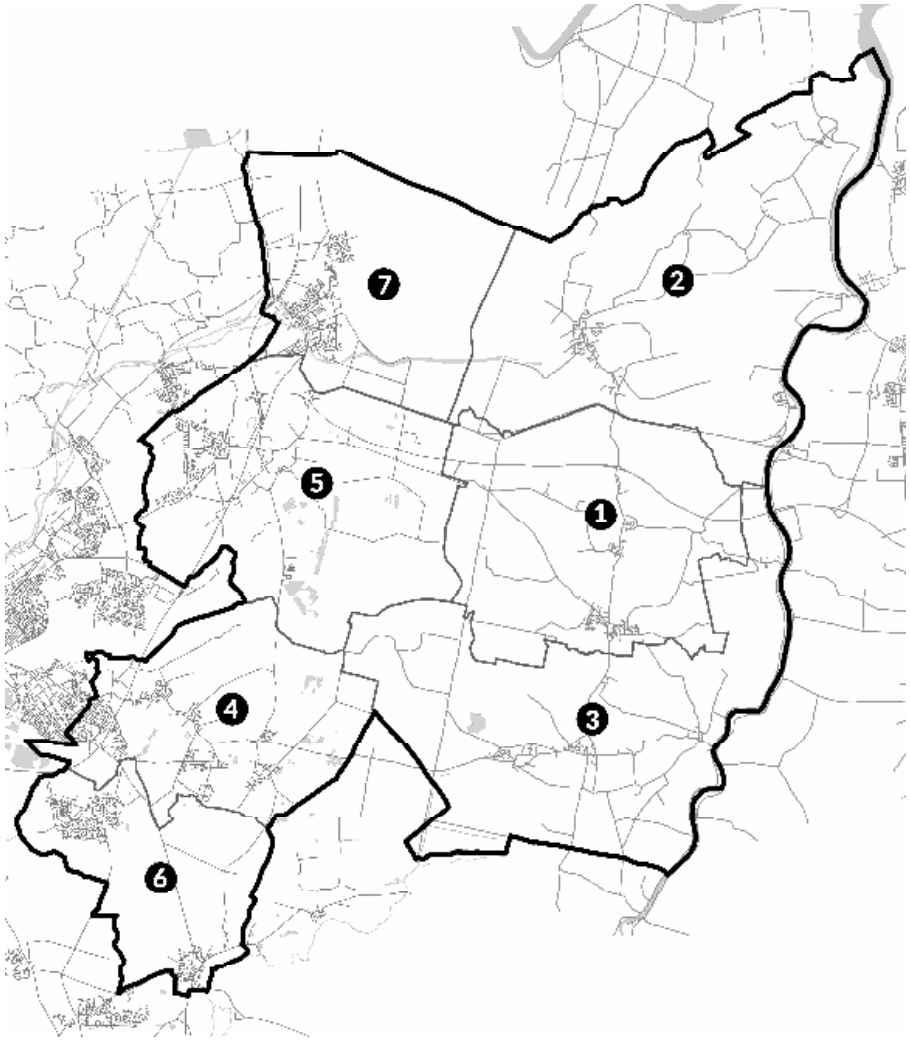

1. Axholme Central
2. Axholme North
3. Axholme South
4. Finningley
5. Hatfield
6. Rossington and Bawtry
7. Thorne and Moorends

2024 election result

Lab	**15,122**	**38.6**	**2,311**	**5.9**
Con	12,811	32.7		
Ref	8,487	21.7		
Grn	1,400	3.6		
LD	1,166	3.0		
Climate	146	0.4		

Members of Parliament

2024-	Lee Pitcher (Lab)
2019-24	Nick Fletcher (Con)
1997-19	Caroline Flint (Lab)
1983-97	Martin Redmond (Lab)
1979-83	Michael Welsh (Lab)
1959-79	Richard Kelley (Lab)
1922-59	Thomas Williams (Lab)

Demographics

owned **73%**	rent pr **15%**	rent pub **13%**
white **96%**	black **0.6%**	asian **2%**
AB **28%**	C1C2 **30%**	DE **29%**
degree **25%**	unqual **22%**	student **5%**
▼ 35s **39%**	▲ 64s **22%**	

General Election history

	Con	Lab	LD	Oth
2024	32.7	38.6	3.0	25.7
2019	43.2	35.2	4.2	17.4
2017	41.7	53.0	1.9	3.5
2015	25.3	46.2	3.5	25.1
2010	29.7	37.9	17.1	15.3
2005	29.4	52.7	18.0	
2001	28.6	54.6	11.2	5.6
1997	24.6	58.3	9.7	7.5
1992	31.7	55.0	11.9	1.4
1987	32.3	53.1	11.9	
1983	32.4	45.1	22.5	
1979	31.2	55.6	11.6	1.6
74 O	21.1	63.3	15.6	
74 F	29.9	70.1		
1970	30.5	69.5		
1966	25.1	74.9		
1964	28.1	71.9		
1959	29.1	70.9		
1955	26.3	73.7		
1951	25.9	74.1		
1950	24.1	74.0		
1945	28.3	71.7		

EU referendum estimate

Leave **69%** Remain **31%**

Doncaster North

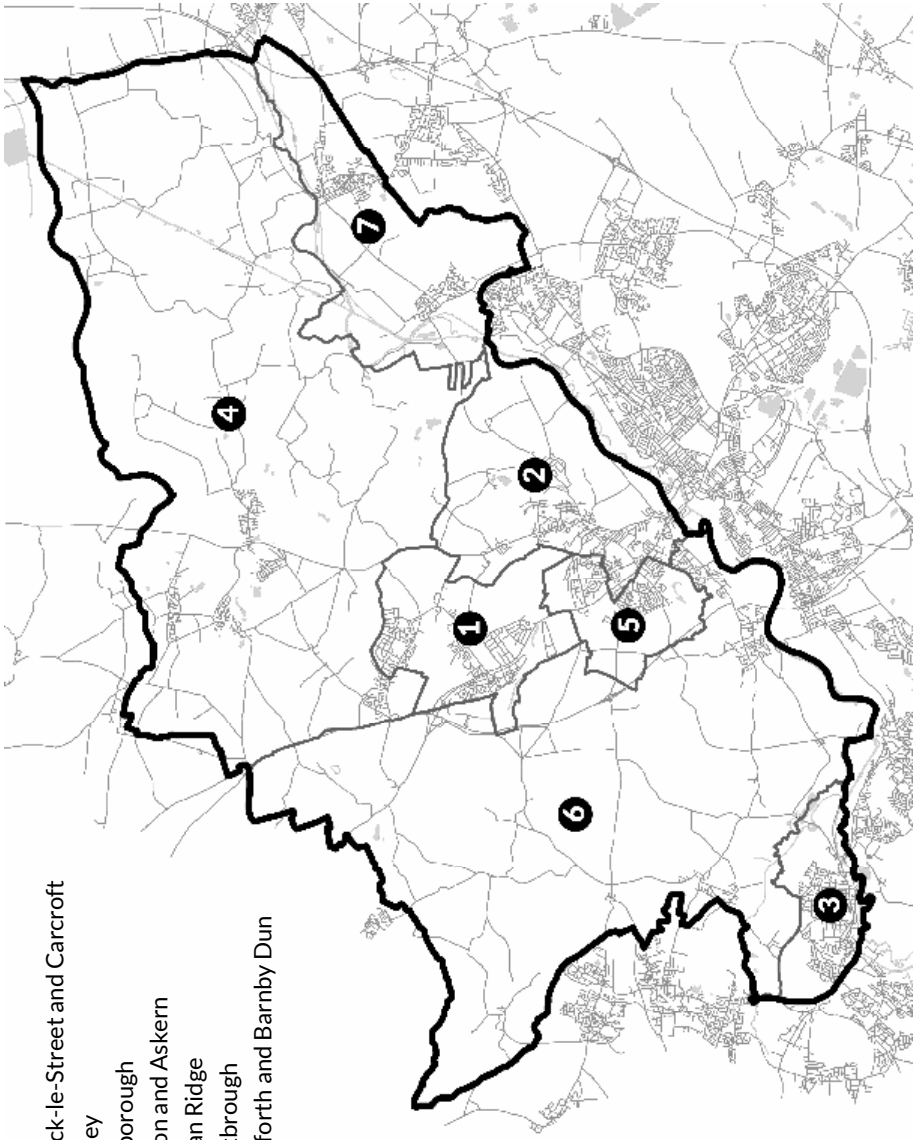

1. Adwick-le-Street and Carcroft
2. Bentley
3. Mexborough
4. Norton and Askern
5. Roman Ridge
6. Sprotbrough
7. Stainforth and Barnby Dun

2024 election result

Lab	**16,231**	**52.4**	**9,126**	**29.5**
Con	7,105	22.9		
SDP	1,960	6.3		
Grn	1,778	5.7		
B Dem	1,160	3.7		
LD	1,045	3.4		
PoW	452	1.5		
TUSC	212	0.7		

Members of Parliament

2005-	Ed Miliband (Lab)
1992-05	Kevin Hughes (Lab)
1983-92	Michael Welsh (Lab)

Demographics

owned **64%**	rent pr **18%**	rent pub **18%**
white **97%**	black **0.7%**	asian **1%**
AB **24%**	C1C2 **28%**	DE **33%**
degree **21%**	unqual **25%**	student **5%**
▼ 35s **42%**	▲ 64s **20%**	

General Election history

	Con	Lab	LD	Oth
2024	22.9	52.4	3.5	17.9
2019	32.9	38.7	3.6	24.8
2017	27.6	60.8	1.7	10.1
2015	18.3	52.4	2.5	26.7
2010	21.0	47.3	14.9	16.7
2005	15.4	55.5	12.0	18.1
2001	14.7	63.1	10.6	11.6
1997	14.8	69.8	8.4	7.0
1992	25.9	61.8	12.3	
1987	24.4	61.8	13.9	
1983	27.6	52.8	19.7	

EU referendum estimate

Leave **72%** Remain **28%**

Dorking and Horley

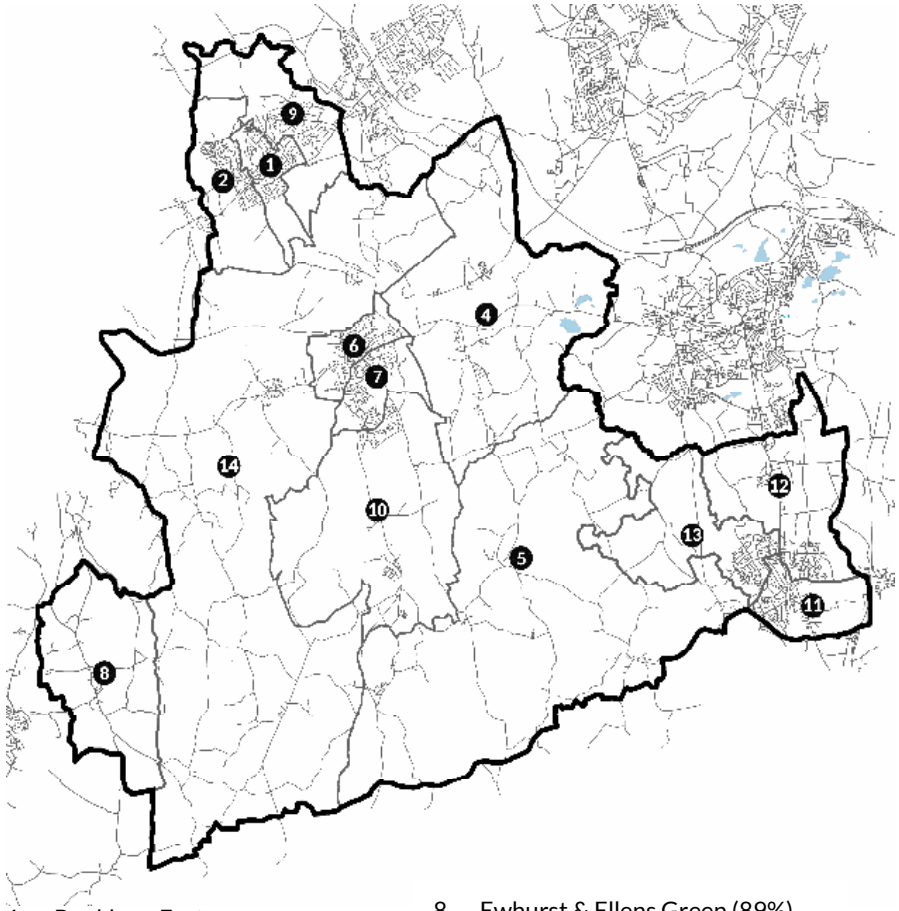

1. Bookham East
2. Bookham West
3. Brockham
4. Betchworth, Buckland, Box Hill and Headley (99%)
5. Capel, Leigh, Newdigate and Charlwood
6. Dorking North
7. Dorking South,
8. Ewhurst & Ellens Green (89%)
9. Fetcham
10. Holmwoods and Beare Green
11. Horley Central & South
12. Horley East & Salfords
13. Horley West & Sidlow
14. Mickleham, Westcott and Okewood

2024 election result

LD	**20,921**	**41.9**	**5,391**	**10.8**
Con	15,530	31.1		
Ref	6,898	13.8		
Lab	4,053	8.1		
Grn	2,563	5.1		

Members of Parliament

2024-	Chris Coghlan (LD)
1997-24	Sir Paul Beresford (Con)
1983-97	Kenneth Baker (Con)
1979-83	Keith Wickenden (Con)
1964-79	Sir George Sinclair (Con)
1950-64	Sir Gordon Touche (Con)

Demographics

owned **75%**	rent pr **14%**	rent pub **11%**
white **92%**	black **1%**	asian **15%**
AB **43%**	C1C2 **31%**	DE **34%**
degree **40%**	unqual **13%**	student **5%**
▼ 35s **37%**	▲ 64s **22%**	

General Election history

	Con	Lab	LD	Oth
2024	31.1	8.1	41.9	18.9
2019	55.4	5.2	34.4	5.0
2017	61.9	13.9	19.3	5.0
2015	60.6	8.3	14.5	5.4
2010	57.5	7.0	28.7	6.7
2005	54.8	10.7	30.5	4.0
2001	50.5	16.6	29.0	3.8
1997	48.0	14.8	29.3	7.9
1992	59.3	9.6	30.3	0.8
1987	60.8	9.3	29.9	
1983	60.8	8.5	30.7	
1979	61.4	19.0	19.6	
74 O	50.6	22.0	27.4	
74 F	51.4	18.6	30.0	
1970	59.0	24.5	16.5	
1966	53.8	28.4	17.8	
1964	55.6	22.9	20.4	1.1
1959	60.3	23.6	16.1	
1955	67.2	32.8		
1951	65.8	34.2		
1950	59.2	29.8	11.1	

EU referendum estimate

Leave **48%** Remain **52%**

Dover and Deal

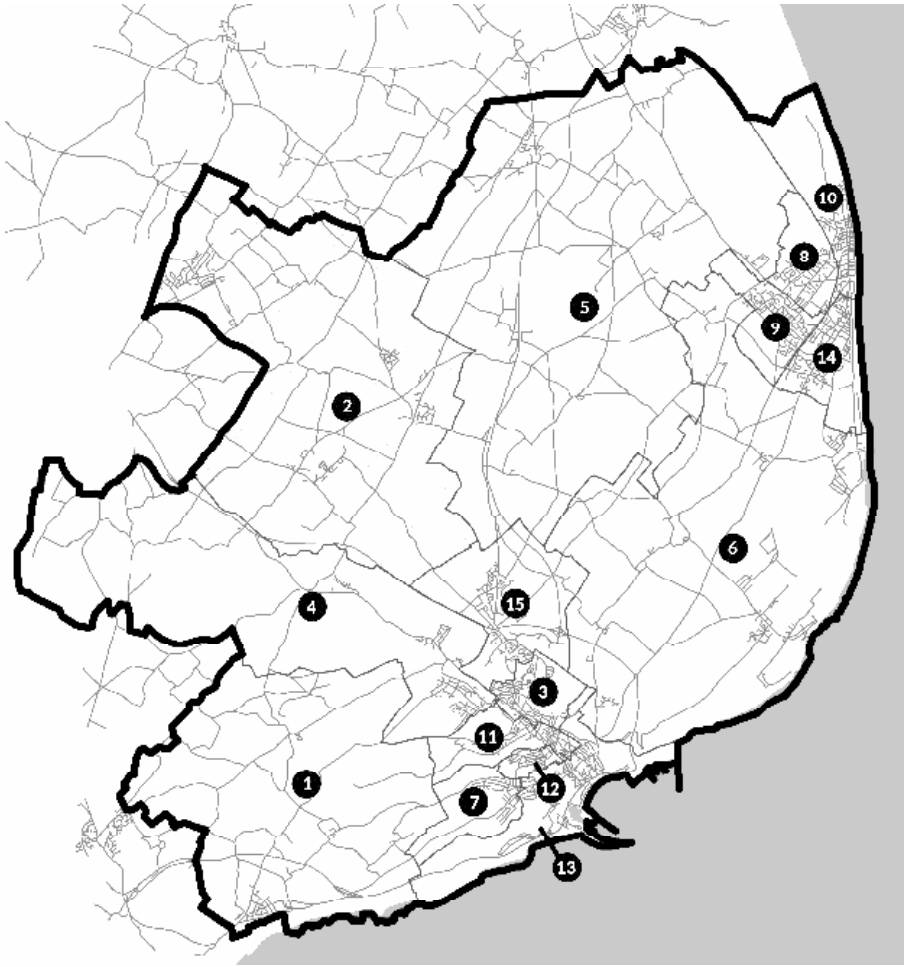

1. Alkham and Capel-le-Ferne
2. Aylesham, Eythorne and Shepherdswell
3. Buckland
4. Dover Downs and River
5. Eastry Rural
6. Guston, Kingsdown and St Margaret's-at-Cliffe
7. Maxton and Elms Vale
8. Middle Deal
9. Mill Hill
10. North Deal
11. St Radigund's
12. Tower Hamlets
13. Town and Castle
14. Walmer
15. Whitfield

2024 election result

Lab	**18,940**	**39.6**	**7,585**	**15.8**
Ref	11,355	23.8		
Con	10,370	21.7		
Grn	3,106	6.5		
LD	2,595	5.4		
Ind	485	1.0		
Ind	369	0.8		
E Dem	185	0.4		
Her	168	0.4		
Ind	104	0.2		
WP	98	0.2		

Members of Parliament

2024-	Mike Tapp (Lab)
2019-24	Natalie Elphicke (Con/Lab)
2010-19	Charlie Elphicke (Con)
1997-10	Gwyn Prosser (Lab)
1987-97	David Shaw (Con)
1970-87	Peter Rees (Con)
1964-70	David Ennals (Lab)
1950-64	John Arbuthnot (Con)
1945-50	John Thomas (Lab)

Demographics

owned **66%**	rent pr **20%**	rent pub **14%**
white **95%**	black **0.7%**	asian **2%**
AB **30%**	C1C2 **30%**	DE **26%**
degree **26%**	unqual **20%**	student **5%**
▼ 35s **38%**	▲ 64s **23%**	

General Election history

	Con	Lab	LD	Oth
2024	21.7	39.6	5.4	33.3
2019	56.9	32.6	5.7	4.8
2017	52.4	40.0	2.6	5.1
2015	43.3	30.7	3.1	22.9
2010	44.0	33.5	15.8	6.7
2005	35.0	45.3	15.9	3.9
2001	37.2	48.8	11.4	2.5
1997	32.8	54.5	7.9	4.7
1992	44.1	42.6	10.8	2.4
1987	46.0	34.1	19.9	
1983	48.3	30.8	20.1	0.8
1979	50.0	37.0	11.3	1.7
74 O	43.6	39.7	16.6	
74 F	43.1	35.4	20.5	1.0
1970	51.4	48.6		
1966	43.5	49.3	7.2	
1964	44.2	44.9	10.9	
1959	53.1	46.9		
1955	52.9	47.1		
1951	53.3	46.7		
1950	49.0	44.6	5.5	0.9
1945	47.5	52.5		

EU referendum estimate

Leave **63%** Remain **37%**

Droitwich and Evesham

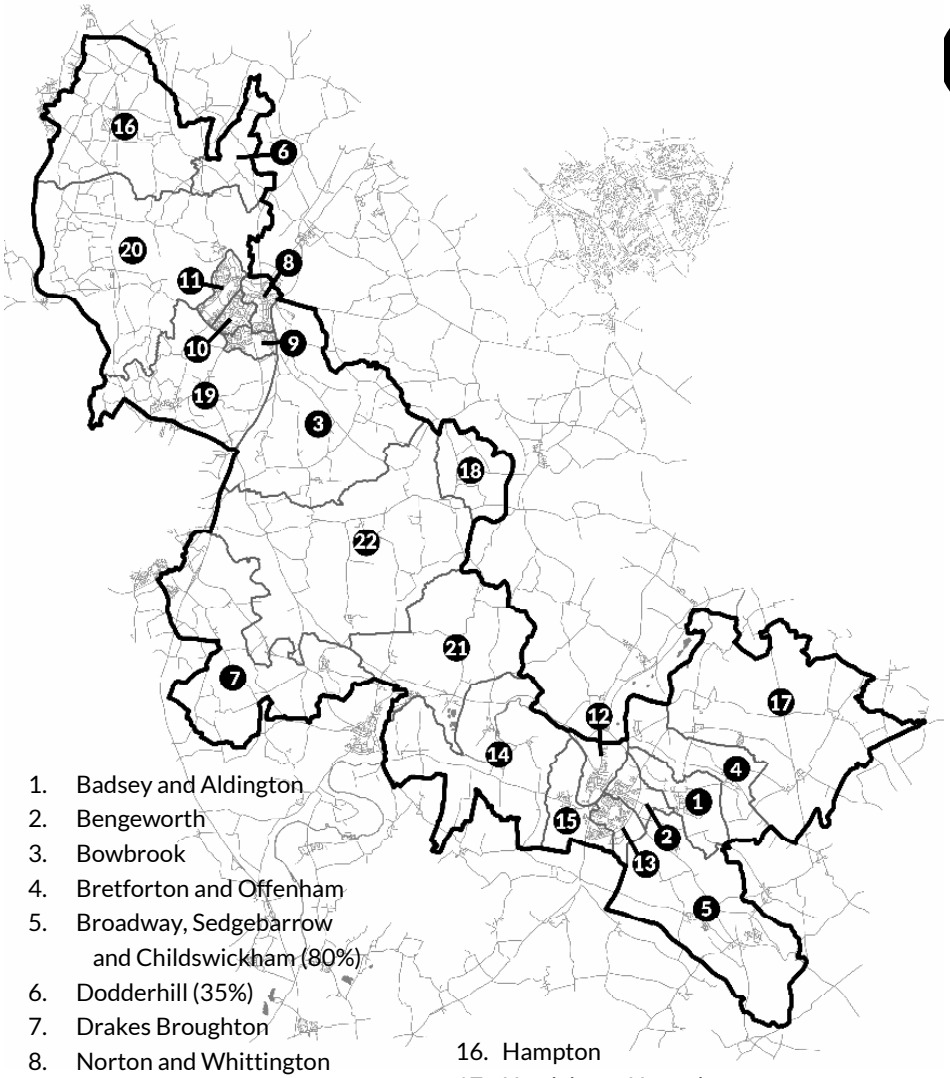

1. Badsey and Aldington
2. Bengeworth
3. Bowbrook
4. Bretforton and Offenham
5. Broadway, Sedgebarrow and Childswickham (80%)
6. Dodderhill (35%)
7. Drakes Broughton
8. Norton and Whittington
9. Droitwich East (100%)
10. Droitwich South East
11. Droitwich South West
12. Droitwich West
13. Evesham North
14. Evesham South
15. Fladbury
16. Hampton
17. Hartlebury, Honeybourne, Pebworth and the Littletons
18. Inkberrow (92%)
19. North Claines & Salwarpe
20. Ombersley
21. Pinvin
22. Upton Snodsbury

2024 election result

Con	**19,975**	**40.3**	**8,995**	**18.2**
Lab	10,980	22.1		
Ref	9,456	19.1		
LD	5,131	10.3		
Grn	3,828	7.7		
SDP	239	0.5		

Members of Parliament

2015-	Nigel Huddlestone (Con)
1997-15	Peter Luff (Con)
1983-97	Eric Forth (Con)

Demographics

owned **70%**	rent pr **14%**	rent pub **16%**
white **97%**	black **0.4%**	asian **1%**
AB **35%**	C1C2 **30%**	DE **24%**
degree **32%**	unqual **18%**	student **4%**
▼ 35s **37%**	▲ 64s **24%**	

General Election history

	Con	Lab	LD	Oth
2024	40.3	22.1	10.3	27.3
2019	66.7	16.8	11.5	5.0
2017	65.3	22.9	6.3	5.5
2015	57.0	14.5	7.2	39.1
2010	54.5	14.9	23.4	7.2
2005	51.5	23.8	20.4	4.3
2001	51.1	27.4	18.8	2.7
1997	47.4	28.9	18.6	5.1
1992	49.7	35.3	14.3	0.8
1987	51.6	27.4	21.0	
1983	50.9	25.2	23.2	0.7

EU referendum estimate

Leave **59%** Remain **41%**

Dudley

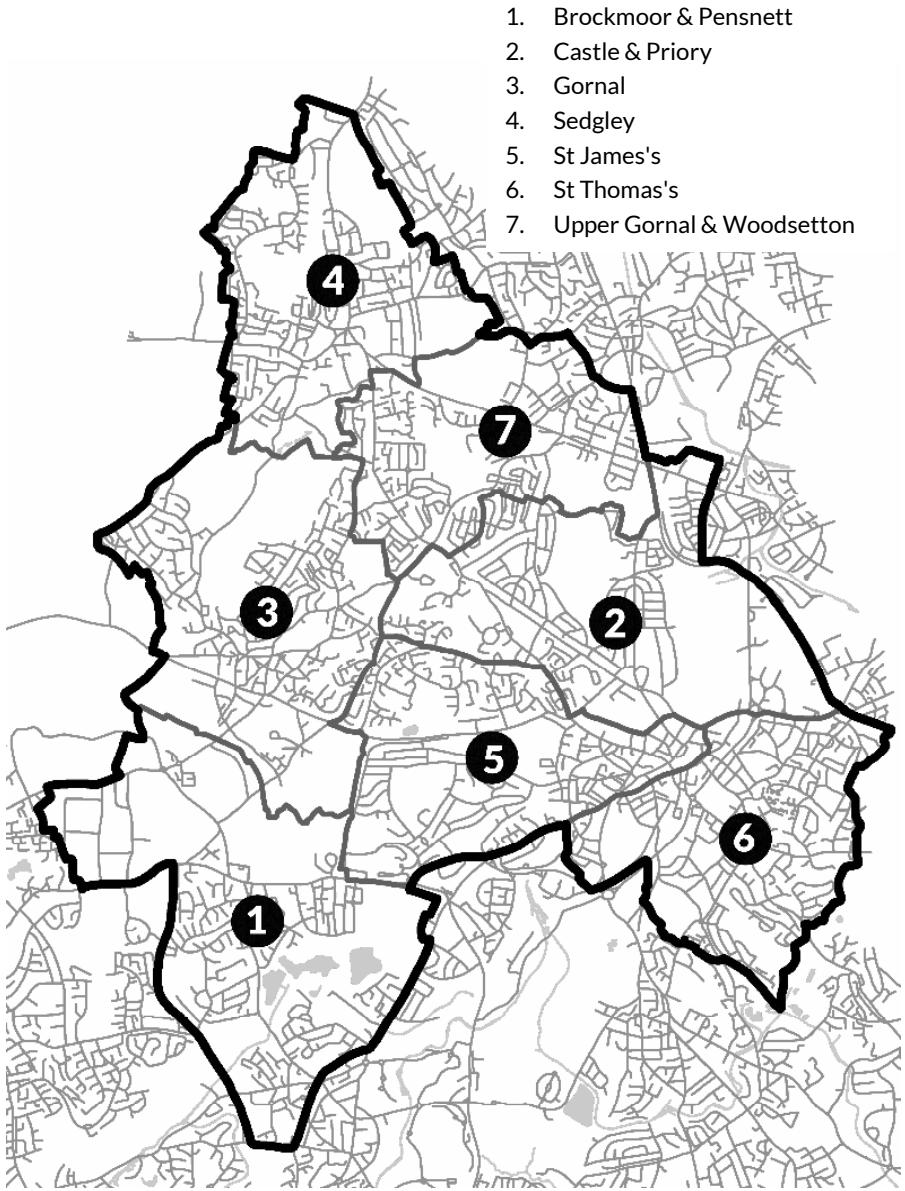

2024 election result

Lab	**12,215**	**34.1**	**1,900**	**5.3**
Con	10,315	28.8		
Ref	9,442	26.4		
Grn	1,154	3.2		
LD	1,056	3.0		
Ind	857	2.4		
WP	621	1.7		
Ind	136	0.4		

Members of Parliament

2024-	Sonia Kumar (Lab)
2019-24	Marco Longhi (Con)
2005-19	Ian Austin (Lab)
1997-05	Ross Cranston (Lab)
1994-97	Ian Pearson (Lab)
1979-94	Dr John Blackburn (Con)
1974-79	Colin Phipps (Lab)
1970-74	John Gilbert (Lab)
1968-70	Donald Williams (Con)
1945-68	George Wigg (Lab)

Demographics

owned **60%**	rent pr **15%**	rent pub **25%**
white **80%**	black **4%**	asian **11%**
AB **24%**	C1C2 **27%**	DE **31%**
degree **23%**	unqual **26%**	student **6%**
▼ 35s **45%**	▲ 64s **18%**	

General Election history

	Con	Lab	LD	Oth
2024	28.8	34.1	3.0	34.1
2019	63.1	31.6	3.3	22.1
2017	46.4	46.5	0.9	12.3
2015	30.8	41.8	1.3	34.8
2010	37.0	38.7	10.5	17.6
2005	31.1	44.2	10.3	16.1
2001	34.5	52.1	8.7	19.5
1997	31.4	51.2	8.2	9.5
1992	48.8	40.7	10.5	1.8
1987	49.8	34.0	16.2	2.8
1983	46.2	31.4	22.4	4.6
1979	51.0	49.0		4.6
74 O	36.0	51.1	12.9	9.4
74 F	41.1	48.9		12.2
1970	49.7	50.3		10.7
1966	40.9	59.1		3.6
1964	35.0	53.2	12.0	7.3
1959	45.1	54.9		6.6
1955	35.5	54.9	9.6	
1951	41.6	58.4		
1950	33.0	54.6	12.4	
1945	37.2	62.8		

EU referendum estimate

Leave **69%** Remain **31%**

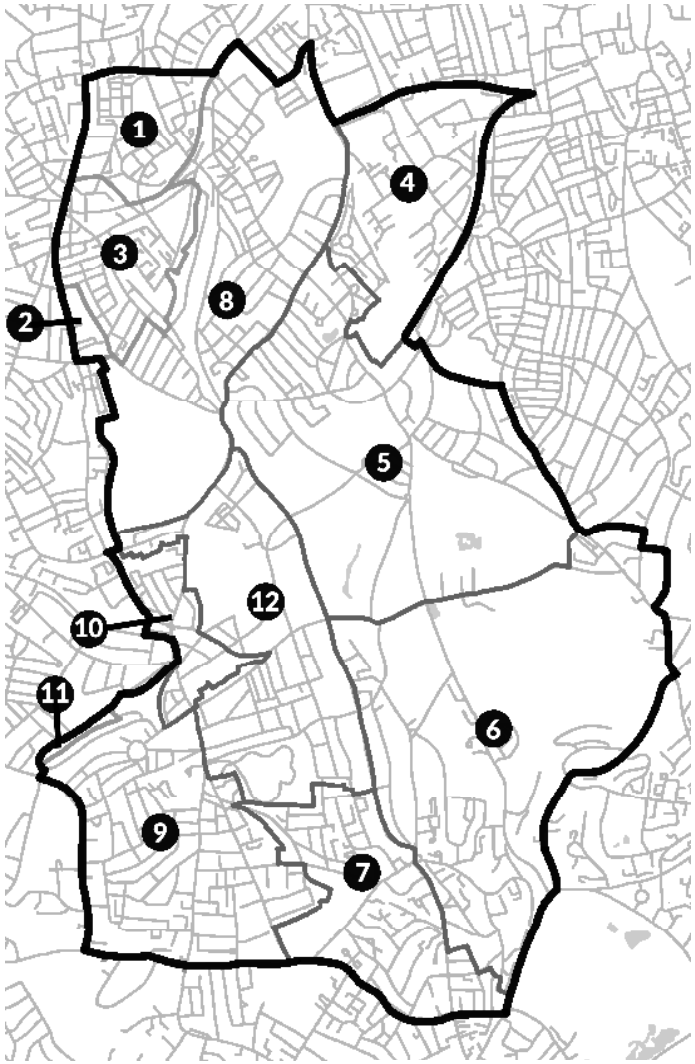

1. Brixton North (46%)
2. Brixton Rush Common (3%)
3. Brixton Windrush
4. Champion Hill
5. Dulwich Village
6. Dulwich Wood
7. Gipsy Hill
8. Herne Hill and Loughborough Junction
9. Knight's Hill
10. St Martin's (52%)
11. Streatham Hill East (100%)
12. West Dulwich (100%)

Dulwich and West Norwood

2024 election result

Lab	**27,356**	**60.3**	**18,189**	**41.4**
Grn	8,567	18.9		
Con	3,873	8.5		
LD	3,485	7.7		
Ref	1,801	4.0		
Ind	296	0.7		

Members of Parliament

2015-	Helen Hayes (Lab)
1992-15	Dame Tessa Jowell (Lab)
1983-92	Gerald Bowden (Con)
1964-83	Sam Silkin (Lab)
1951-64	Robert Jenkins (Con)
1945-51	Wilfrid Vernon (Lab)

Demographics

owned **41%**	rent pr **25%**	rent pub **34%**
white **55%**	black **25%**	asian **6%**
AB **24%**	C1C2 **27%**	DE **31%**
degree **56%**	unqual **13%**	student **9%**
▼ 35s **49%**	▲ 64s **10%**	

General Election history

	Con	Lab	LD	Oth
2024	8.5	60.3	7.7	23.6
2019	16.4	65.5		18.0
2017	19.5	69.6	8.0	2.9
2015	22.7	54.1	9.8	13.3
2010	22.2	46.6	27.2	4.1
2005	21.9	45.4	24.4	8.3
2001	22.7	54.9	15.2	7.2
1997	24.2	61.0	10.8	4.1
1992	41.8	47.3	10.9	
1987	42.4	42.0	14.5	1.1
1983	40.6	35.7	22.0	1.8
1979	42.7	43.0	11.0	3.2
74 O	32.6	49.5	17.9	
74 F	34.7	45.5	19.9	
1970	45.1	47.2	7.7	
1966	38.6	52.0	9.5	
1964	40.8	46.9	11.8	0.6
1959	47.1	42.9	10.0	
1955	48.4	44.9	6.7	
1951	47.7	46.4	5.9	
1950	44.3	46.7	9.0	
1945	42.6	43.5	13.9	

EU referendum estimate

Leave **22%** Remain **78%**

Dumfries and Galloway

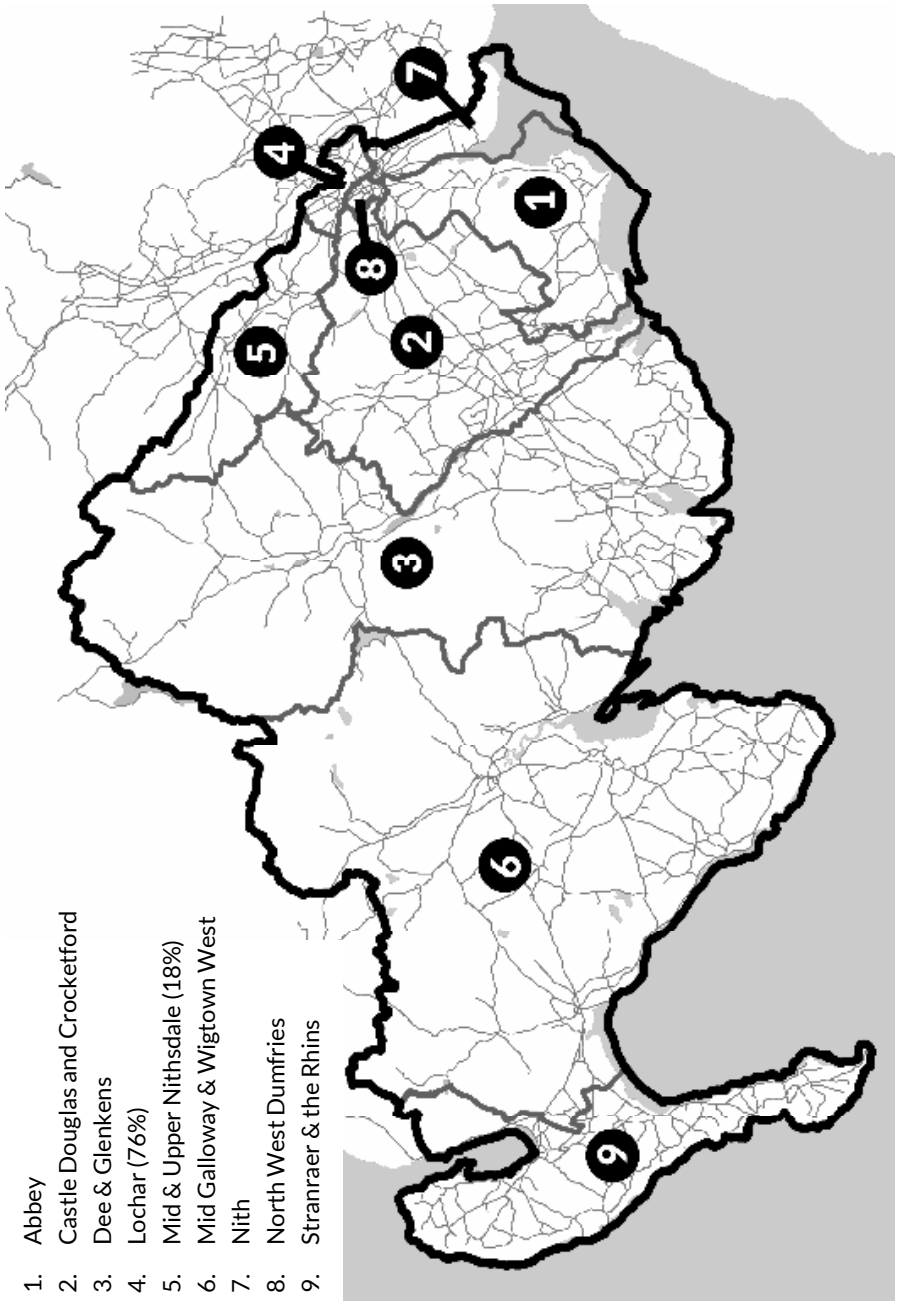

2024 election result

Con	**13,527**	**29.6**	**930**	**2.1**
SNP	12,597	27.5		
Lab	11,767	25.7		
Ref	4,313	9.4		
LD	2,092	4.6		
Grn	1,249	2.7		
Her	230	0.5		

Members of Parliament

2024-	John Cooper (Con)
2017-24	Alistair Jack (Con)
2015-07	Richard Arkless (SNP)
1997-15	Russell Brown (Lab)
1964-97	Sir Hector Monro (Con)
1963-64	David Anderson (Con)
1945-63	Niall Macpherson (Con)

Demographics

2021 Census information for Scotland had not been published at the time of print

General Election history

	Con	Lab	LD	SNP	Oth
2024	29.6	25.7	4.6	27.5	12.6
2019	44.1	9.2	6.1	40.6	
2017	43.3	20.9	2.4	32.4	
2015	29.9	24.7	1.7	41.4	
2010	31.6	45.9	8.8	12.3	
2005	35.4	41.1	8.4	12.1	
2001	28.2	48.9	11.6	9.6	
1997	28.0	47.5	11.1	12.1	
1992	43.1	30.0	11.8	14.3	
1987	41.9	25.2	18.0	14.2	
1983	44.5	20.8	23.9	10.8	
1979	45.2	27.3	14.3	13.2	
74 O	38.7	26.5	8.3	26.4	
74 F	44.1	25.9	11.4	18.6	
1970	53.1	33.5	13.4		
1966	45.6	35.9	5.9	12.8	
1964	48.6	39.1		12.2	
1959	58.4	41.6			
1955	61.3	38.7			
1951	61.3	38.7			
1950	59.3	40.7			
1945	47.4	35.7	16.9		

EU referendum estimate

Leave **45%** Remain **55%**

Dumfriesshire, Clydesdale and Tweeddale

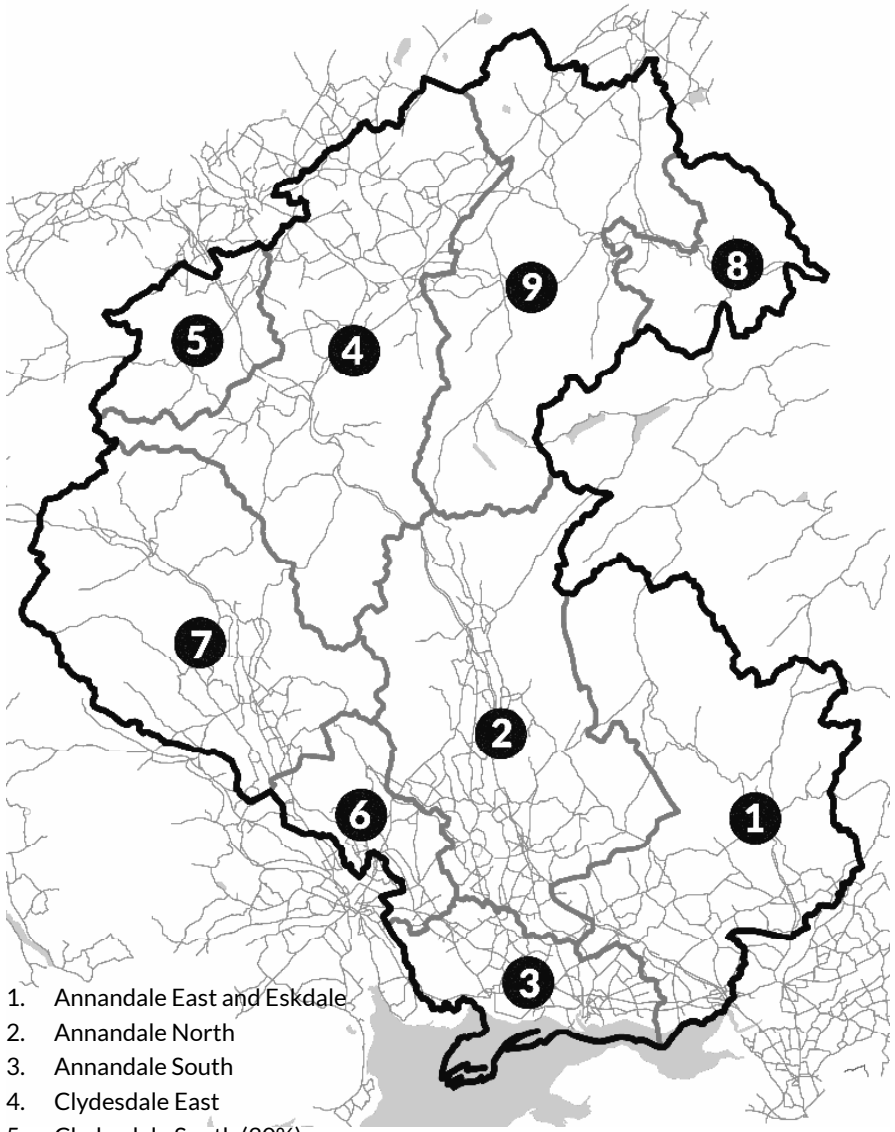

1. Annandale East and Eskdale
2. Annandale North
3. Annandale South
4. Clydesdale East
5. Clydesdale South (30%)
6. Lochar (24%)
7. Mid and Upper Nithsdale (82%)
8. Tweeddale East (90%)
9. Tweeddale West

2024 election result

Con	**14,999**	**33.9**	**4,242**	**9.6**
SNP	10,757	24.3		
Lab	10,140	22.9		
Ref	3,822	8.6		
LD	2,800	6.3		
Grn	1,488	3.4		
Family	208	0.5		

Members of Parliament

2005-	David Mundell (Con)
1997-05	Michael Moore (LD)
1983-97	David Steel (LD)

Demographics

2021 Census information for Scotland had not been published at the time of print

General Election history

	Con	Lab	LD	SNP	Oth
2024	33.9	22.9	6.3	24.3	12.5
2019	46.0	8.5	7.2	38.3	
2017	49.4	16.5	4.0	30.1	
2015	39.8	14.8	2.7	38.3	
2010	38.0	28.9	19.8	10.8	
2005	36.2	32.3	20.3	9.1	
2001	15.4	26.7	42.3	12.4	
1997	22.1	27.4	31.2	17.1	
1992	31.7	10.8	39.9	17.0	
1987	29.6	11.4	49.9	9.1	
1983	28.9	7.4	58.5	5.0	

EU referendum estimate

Leave **44%** Remain **56%**

Dundee Central

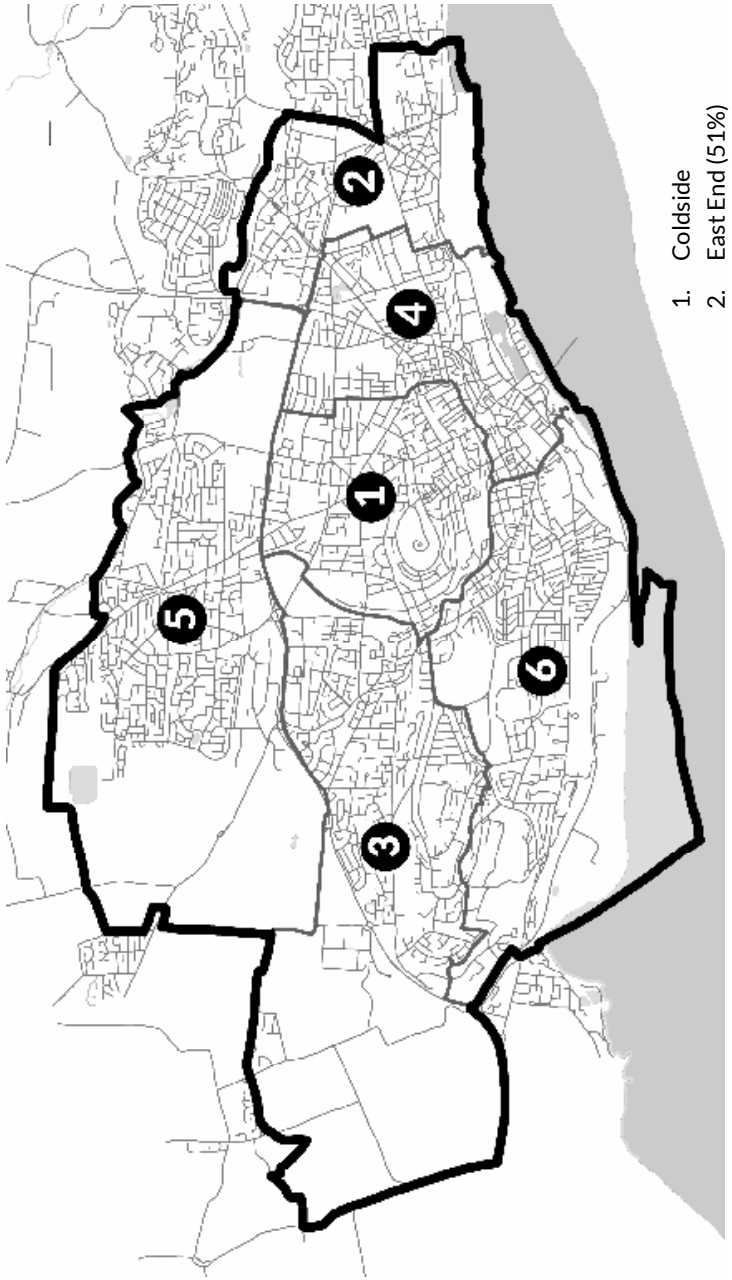

1. Coldside
2. East End (51%)
3. Lochee
4. Maryfield
5. Strathmartine
6. West End

2024 election result

SNP	**15,544**	**40.0**	**675**	**1.7**
Lab	14,869	38.3		
LD	2,402	6.2		
Ref	2,363	6.1		
Con	1,569	4.0		
Alba	813	2.1		
TUSC	600	1.5		
Family	357	0.9		
WP	192	0.5		
Ind	139	0.4		

Members of Parliament

2015-	Chris Law (SNP)
2005-15	Jim McGovern (Lab)
1979-05	Ernie Ross (Lab)
1963-79	Peter Doig (Lab)
1950-64	John Strachey (Lab)

Demographics

2021 Census information for Scotland had not been published at the time of print

General Election history

	Con	Lab	LD	SNP	Oth
2024	4.0	38.3	6.2	40.0	11.5
2019	12.4	24.3	5.9	53.8	
2017	16.2	33.1	3.1	46.7	
2015	8.6	23.7	2.4	61.9	
2010	9.3	48.5	11.4	28.9	
2005	8.3	44.6	14.4	30.0	
2001	9.1	50.6	9.0	27.3	
1997	13.2	53.8	7.7	23.2	
1992	18.5	49.0	7.5	23.6	
1987	18.0	53.4	12.7	15.3	
1983	21.7	43.5	17.1	17.1	
1979	25.7	47.3		26.4	
74 O	18.5	41.0	4.6	35.1	
74 F	30.5	43.0		25.1	
1970	38.2	51.5		8.7	
1966	36.9	53.7	7.0		
1964	44.2	53.3			
1959	48.3	49.6			
1955	46.9	50.5			
1951		51.6	45.7		
1950	44.6	53.5	1.9		

EU referendum estimate

Leave **41%** Remain **59%**

Dunfermline and Dollar

1. Clackmannanshire East (47%)
2. Dunfermline Central
3. Dunfermline North (94%)
4. Dunfermline South
5. Rosyth
6. West Fife & Coastal Villages

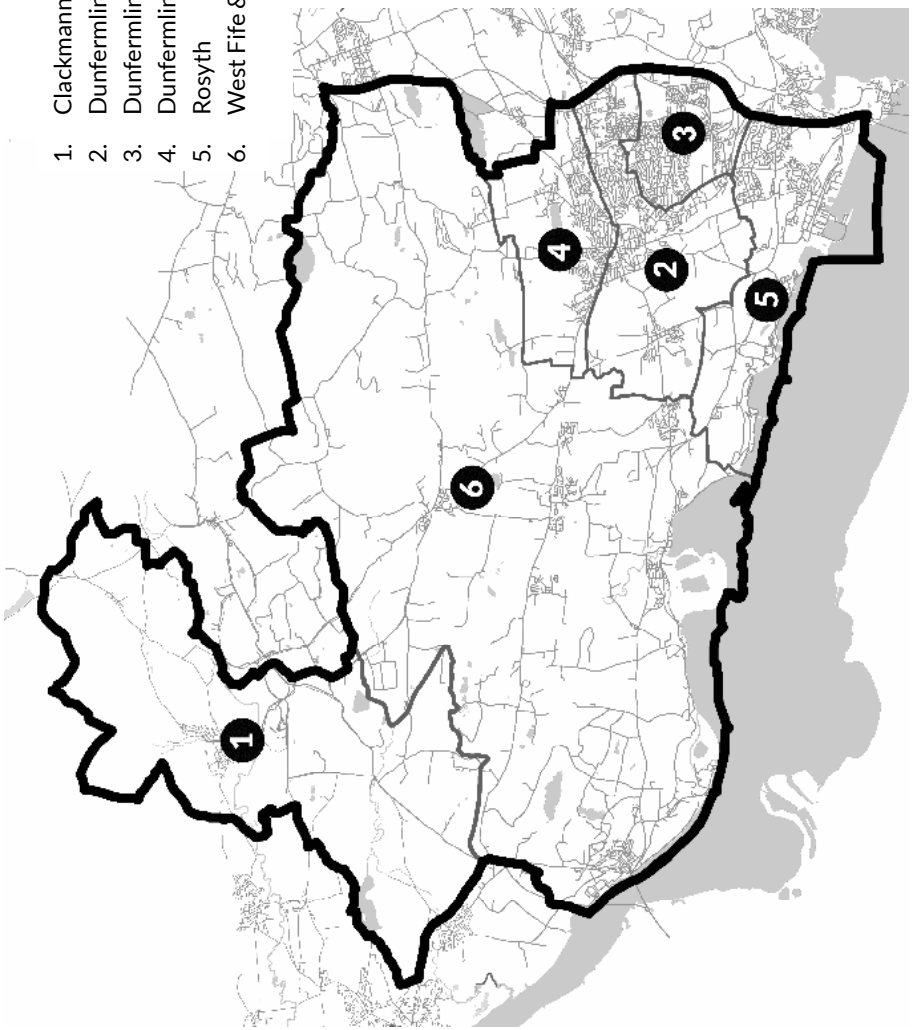

2024 election result

Lab	**20,336**	**45.7**	**8,241**	**18.5**
SNP	12,095	27.2		
Con	3,297	7.4		
LD	3,181	7.1		
Ref	2,887	6.5		
Grn	2,078	4.7		
Ind	324	0.7		
Family	251	0.6		
Ind	88	0.2		

Members of Parliament

2024-	Graeme Downie (Lab)
2015-24	Douglas Chapman (SNP)
2010-15	Thomas Docherty (Lab)
2006-10	Willie Rennie (LD)
1992-06	Rachel Squre (Lab)
1979-92	Dick Douglas (Lab/SNP)
1964-79	Adam Hunter (Lab)
1959-64	Alan Thompson (Lab)
1950-59	James Clunie (Lab)
1935-50	William Watson (Lab)

Demographics

2021 Census information for Scotland had not been published at the time of print

General Election history

	Con	Lab	LD	SNP	Oth
2024	7.4	45.7	7.1	27.2	12.7
2019	21.0	24.4	8.0	44.4	
2017	24.7	33.9	5.9	35.5	
2015	11.9	31.7	4.0	50.3	
2010	6.8	46.3	35.1	10.6	
2005	10.3	47.4	20.2	18.9	
2001	10.2	52.8	15.6	17.4	
1997	12.6	53.1	13.6	19.2	
1992	22.8	42.0	15.7	19.4	
1987	23.1	47.1	21.1	8.7	
1983	29.2	36.0	26.1	7.8	
1979	30.1	44.3	11.3	14.3	
74 O	23.0	40.1	8.2	28.6	
74 F	30.3	39.3	12.6	17.8	
1970	32.0	57.1		9.7	
1966	26.6	58.4		15.0	
1964	38.4	61.6			
1959	38.6	61.4			
1955	39.9	60.1			
1951	38.9	61.1			
1950	38.8	61.2			
1945	35.3	64.7			

EU referendum estimate

Leave **40%** Remain **60%**

Dunstable and Leighton Buzzard

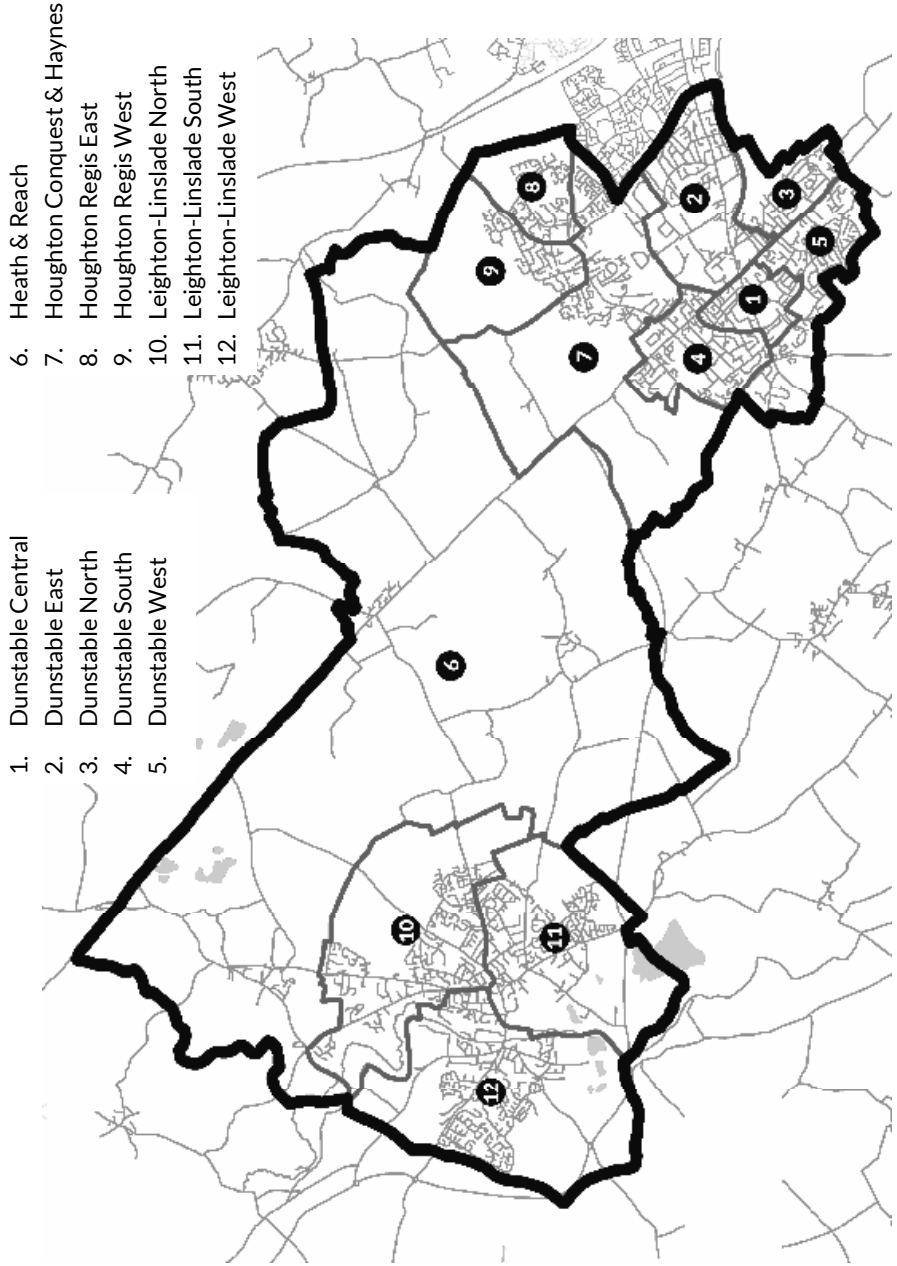

2024 election result

Lab	**14,976**	**32.5**	**667**	**1.4**
Con	14,309	31.1		
Ref	8,071	17.5		
LD	6,497	14.1		
Grn	2,115	4.6		
E Dem	77	0.2		

Members of Parliament

2024-	Alex Mayer (Lab)
2001-24	Andrew Selous (Con)
1983-01	Sir David Madel (Con)

Demographics

owned **70%**	rent pr **16%**	rent pub **15%**
white **87%**	black **4%**	asian **4%**
AB **34%**	C1C2 **31%**	DE **24%**
degree **31%**	unqual **17%**	student **5%**
▼ 35s **43%**	▲ 64s **17%**	

General Election history

	Con	Lab	LD	Oth
2024	31.1	32.5	14.1	22.3
2019	60.4	25.6	10.2	3.8
2017	59.2	33.8	4.7	2.2
2015	55.0	20.3	5.2	19.6
2010	52.8	19.6	20.0	7.6
2005	48.3	30.2	16.9	4.7
2001	42.1	40.4	14.8	2.7
1997	40.7	40.5	14.3	4.4
1992	57.1	24.7	16.7	1.4
1987	58.2	18.3	22.3	1.3
1983	55.0	17.2	27.8	

EU referendum estimate

Leave **59%** Remain **41%**

Dwyfor Meirionnydd

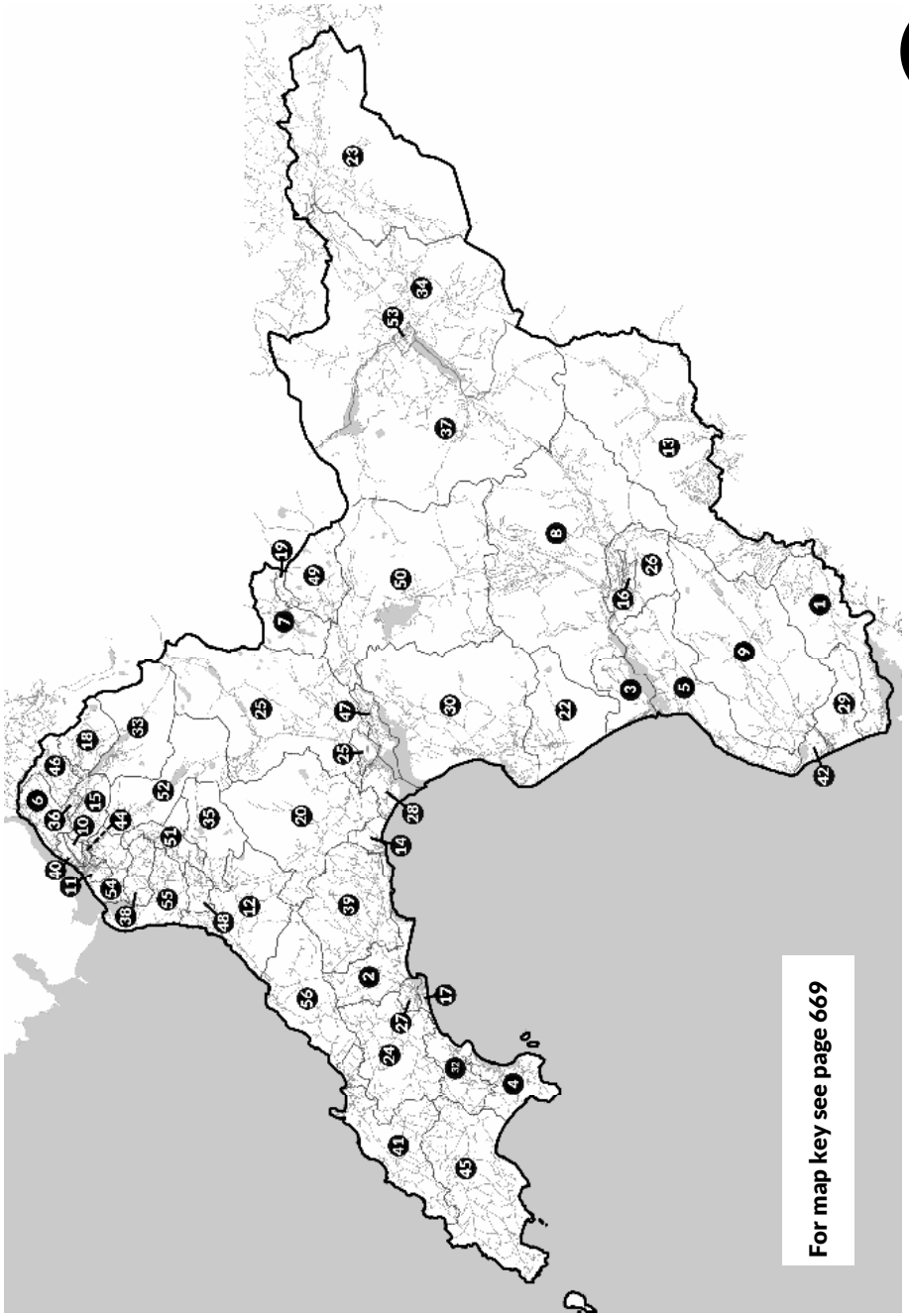

2024 election result

PC	**21,788**	**53.9**	**15.876**	**39.3**
Lab	5,912	14.6		
Ref	4,857	12.0		
Con	4,712	11.7		
Grn	1,448	3.6		
LD	1,381	3.4		
Her	297	0.7		

Members of Parliament

2015-	Liz Saville Roberts (PC)
1992-15	Elfyn Llwyd (PC)
1974-92	Dafydd Elis Thomas (PC)
1966-74	Will Edwards (Lab)
1951-66	Thomas Jones (Lab)
1945-51	Emrys Roberts (L)

Demographics

owned **69%**	rent pr **16%**	rent pub **15%**
white **98%**	black **0.2%**	asian **0.6%**
AB **30%**	C1C2 **32%**	DE **26%**
degree **34%**	unqual **18%**	student **5%**
▼ 35s **36%**	▲ 64s **26%**	

General Election history

	Con	Lab	LD	PC	Oth
2024	11.7	14.6	3.4	53.9	16.3
2019	32.4	13.4		48.3	
2017	29.1	20.7	3.1	45.1	
2015	22.7	13.5	4.0	40.9	
2010	22.3	13.9	12.2	44.3	
2005	16.5	19.3	10.6	51.3	
2001	18.8	22.7	8.9	49.6	
1997	16.0	23.0	7.0	50.7	
1992	26.5	18.8	8.9	44.0	
1987	28.4	16.9	14.7	40.0	
1983	28.5	15.1	17.2	39.2	
1979	23.6	23.5	12.1	40.8	
74 O	11.2	31.0	15.4	42.5	
74 F	15.0	32.0	18.4	34.6	
1970	13.3	39.8	22.6	24.3	
1966	8.9	44.2	35.5	11.4	
1964	12.1	38.4	32.7	16.9	
1959		40.7	36.3	23.0	
1955	12.7	38.3	26.9	22.1	
1951	18.4	43.0	38.6		
1950	18.5	34.5	38.8	11.0	
1945	18.5	35.4	35.8	10.3	

EU referendum estimate

Leave **48%** Remain **52%**

Ealing Central and Acton

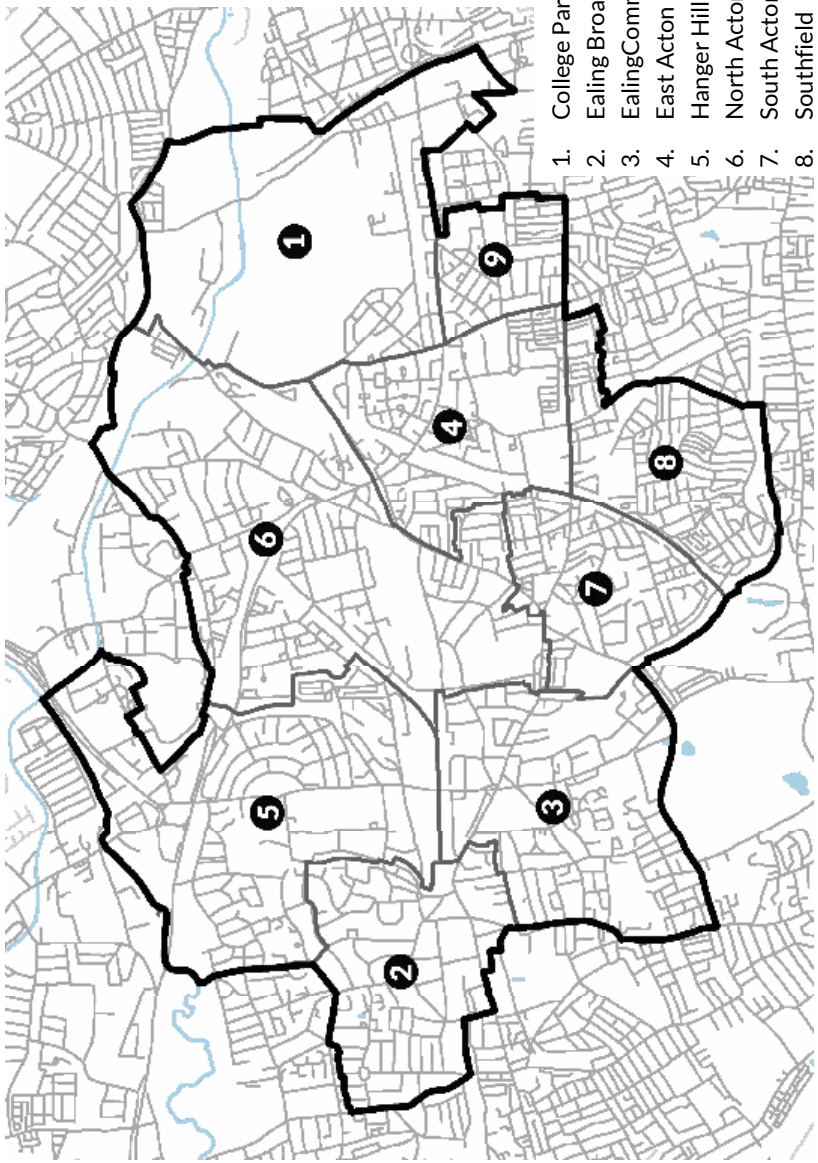

2024 election result

Lab	**22,340**	**46.8**	**13,995**	**29.3**
Con	8,345	17.5		
LD	6,056	12.7		
Grn	5,444	11.4		
Ref	3,105	6.5		
WP	1,766	3.7		
SDP	410	0.9		
Ind	303	0.6		

Members of Parliament

2015-	Rupa Huq (Lab)
2010-15	Angie Bray (Con)
2005-10	Andy Slaughter (Lab)
1997-05	Clive Soley (Lab)
1974-97	Sir George Young (Con)
1970-74	Nigel Spearing (Lab)
1968-70	Kenneth Baker (Con)
1964-68	Bernard Floud (Lab)
1959-64	Philip Holland (Con)
1945-59	Joseph Sparks (Lab)

Demographics

owned **41%**	rent pr **39%**	rent pub **20%**
white **56%**	black **11%**	asian **16%**
AB **42%**	C1C2 **23%**	DE **14%**
degree **55%**	unqual **13%**	student **11%**
▼ 35s **49%**	▲ 64s **11%**	

General Election history

	Con	Lab	LD	Oth
2024	17.5	46.8	12.7	23.1
2019	27.1	51.3	17.2	4.4
2017	34.7	59.7	5.6	
2015	42.7	43.2	6.1	7.8
2010	38.0	30.1	27.6	4.2
2005	27.9	41.8	25.2	5.0
2001	25.1	54.1	16.6	4.1
1997	25.8	58.4	10.7	5.0
1992	50.6	34.9	12.3	2.2
1987	53.4	27.8	18.8	
1983	49.2	26.7	23.7	0.4
1979	51.9	37.6	8.7	1.8
74 O	45.2	43.1	11.7	
74 F	43.3	39.9	16.8	
1970	45.7	48.0	5.4	0.9
1966	42.3	57.7		
1964	41.8	49.3	8.8	
1959	51.2	48.8		
1955	49.4	50.6		
1951	47.8	52.2		
1950	43.1	49.1	6.3	1.5
1945	34.8	56.1	9.1	

EU referendum estimate

Leave **28%** Remain **72%**

Ealing North

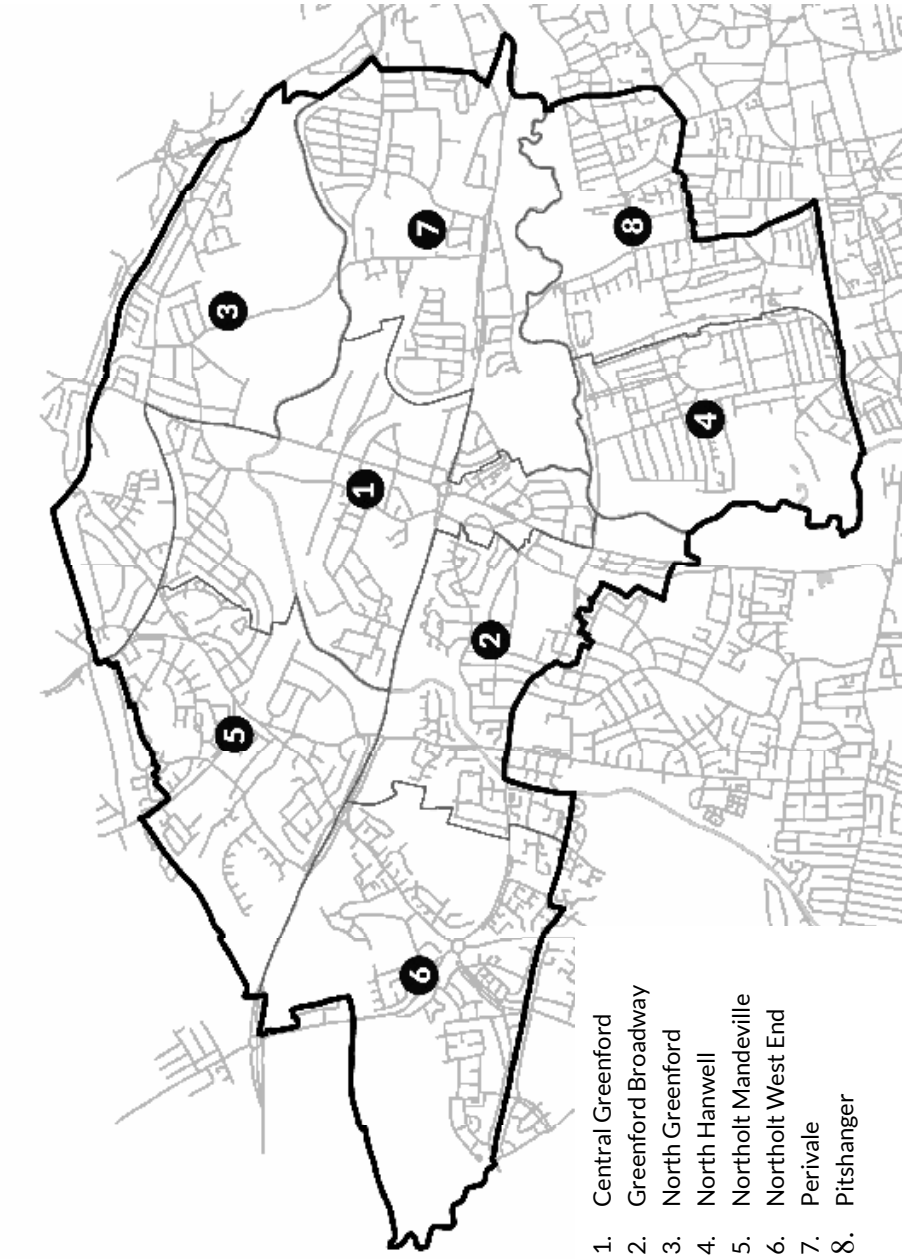

2024 election result

Lab	**20,663**	**47.8**	**12,549**	**29.0**
Con	8,144	18.8		
Grn	4,056	9.4		
Ref	3,948	9.1		
WP	3,139	7.3		
LD	2,543	5.9		
Ind	499	1.2		
SDP	240	0.6		

Members of Parliament

2019-	James Murray (Lab)
1997-19	Stephen Pound (Lab)
1979-97	Harry Greenway (Con)
1964-79	William Molloy (Lab)
1955-64	John Barter (Con)
1950-55	James Hudson (Lab)

Demographics

owned **52%**	rent pr **29%**	rent pub 2**0%**
white **43%**	black **13%**	asian **27%**
AB **29%**	C1C2 **29%**	DE **21%**
degree **39%**	unqual **19%**	student **9%**
▼ 35s **46%**	▲ 64s **12%**	

General Election history

	Con	Lab	LD	Oth
2024	18.8	47.8	5.9	27.6
2019	31.8	56.5	8.8	2.9
2017	28.5	66.0	2.4	3.2
2015	29.7	55.1	3.2	11.9
2010	30.9	50.4	13.2	5.6
2005	30.5	44.0	20.1	5.5
2001	29.3	55.7	11.2	3.8
1997	37.2	53.7	7.0	2.1
1992	49.7	37.8	10.5	2.0
1987	56.0	27.8	15.1	1.1
1983	45.1	32.8	21.5	0.6
1979	46.0	43.6	8.6	1.8
74 O	39.7	45.0	15.3	
74 F	38.7	42.8	18.4	0.2
1970	49.7	50.3		
1966	43.4	48.7	7.9	
1964	43.2	43.2	13.6	
1959	54.3	45.7		
1955	46.4	46.0		
1951	49.9	50.1		
1950	42.9	47.6	9.6	

EU referendum estimate

Leave **49%** Remain **51%**

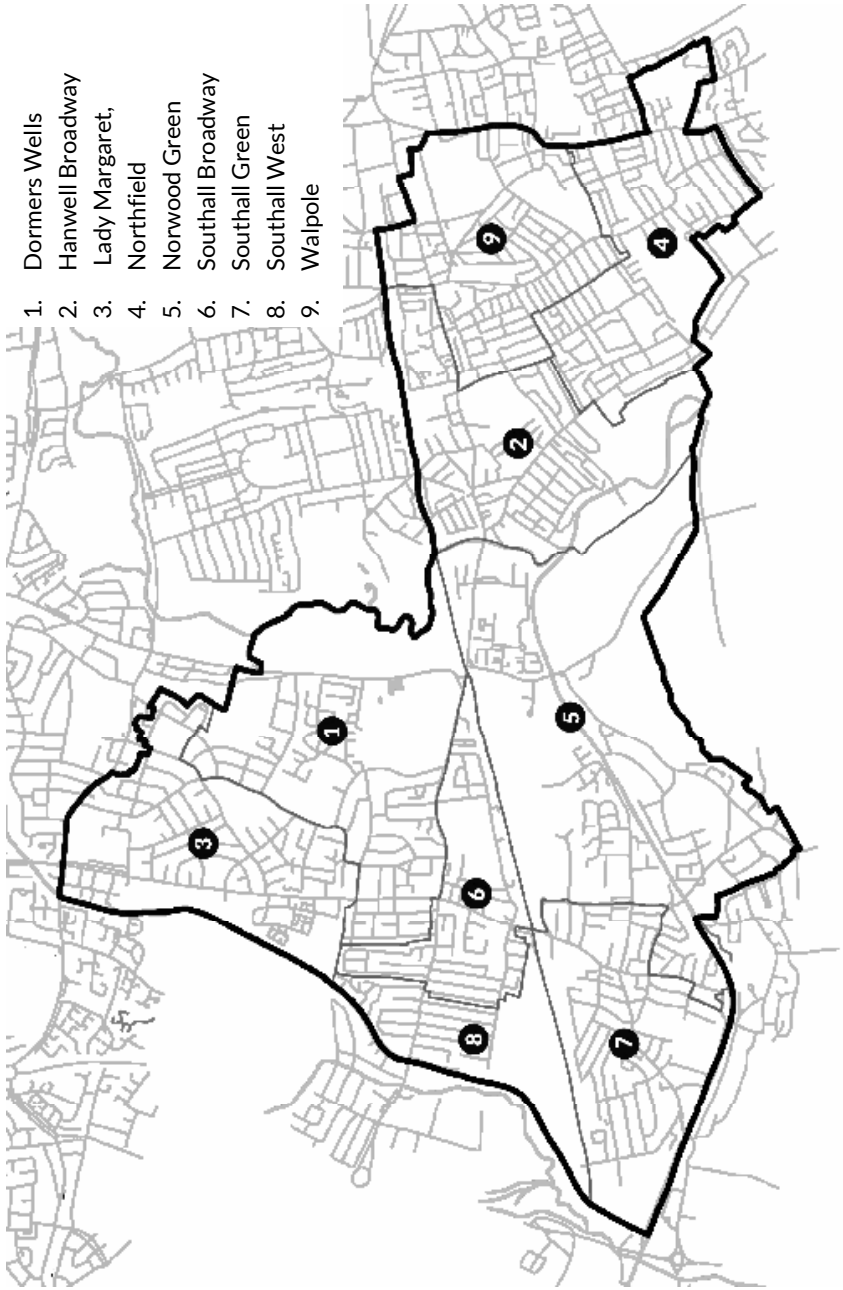

Ealing, Southall

2024 election result

Lab	**23,000**	**49.1**	**15,793**	**33.7**
Con	7,207	15.4		
Grn	4,356	9.3		
WP	4,237	9.1		
LD	2,832	6.0		
Ref	2,585	5.5		
Ind	740	1.6		
Ind	557	1.2		
RejoinEU	475	1.0		
Ind	319	0.7		
Ind	295	0.6		
Ind	213	0.5		

Members of Parliament

2024-	Deirdre Costigan (Lab)
2007-24	Virendra Sharma (Lab)
1992-07	Piara Khabra (Lab)
1966-92	Sydney Bidwell (Lab)
1950-66	George Pargiter (Lab)
1945-50	Walter Ayles (Lab)

Demographics

owned **50%**	rent pr **33%**	rent pub **17%**
white **31%**	black **9%**	asian **47%**
AB **29%**	C1C2 **24%**	DE **23%**
degree **39%**	unqual **22%**	student **9%**
▼ 35s **46%**	▲ 64s **12%**	

General Election history

	Con	Lab	LD	Oth
2024	15.4	49.1	6.0	29.5
2019	22.7	60.8	9.3	7.2
2017	21.3	70.3	4.2	4.2
2015	21.7	65.0	3.6	9.8
2010	29.8	51.5	14.9	2.8
2005	21.6	48.8	24.4	5.2
2001	18.3	47.5	10.0	23.3
1997	20.8	60.0	10.4	8.9
1992	33.6	47.4	7.7	11.3
1987	35.5	50.7	13.3	0.5
1983	30.5	52.3	15.8	1.4
1979	32.9	54.4	7.5	5.3
74 O	31.6	53.8	14.6	
74 F	32.8	49.9	16.8	0.6
1970	41.9	53.7		4.4
1966	39.2	53.5		7.4
1964	42.9	48.0		9.1
1959	47.3	52.7		
1955	42.8	57.2		
1951	42.1	57.9		
1950	36.6	53.9	7.8	1.7
1945	22.9	64.1	13.0	

EU referendum estimate

Leave **44%** Remain **56%**

Earley and Woodley

1. Bulmershe and Coronation
2. Church
3. Hawkedon
4. Hillside
5. Loddon
6. Maiden Erlegh and Whitegates
7. Redlands (22%)
8. Shinfield
9. South Lake
10. Spencer's Wood and Swallowfield (69%)
11. Thames (18%)
12. Whitley

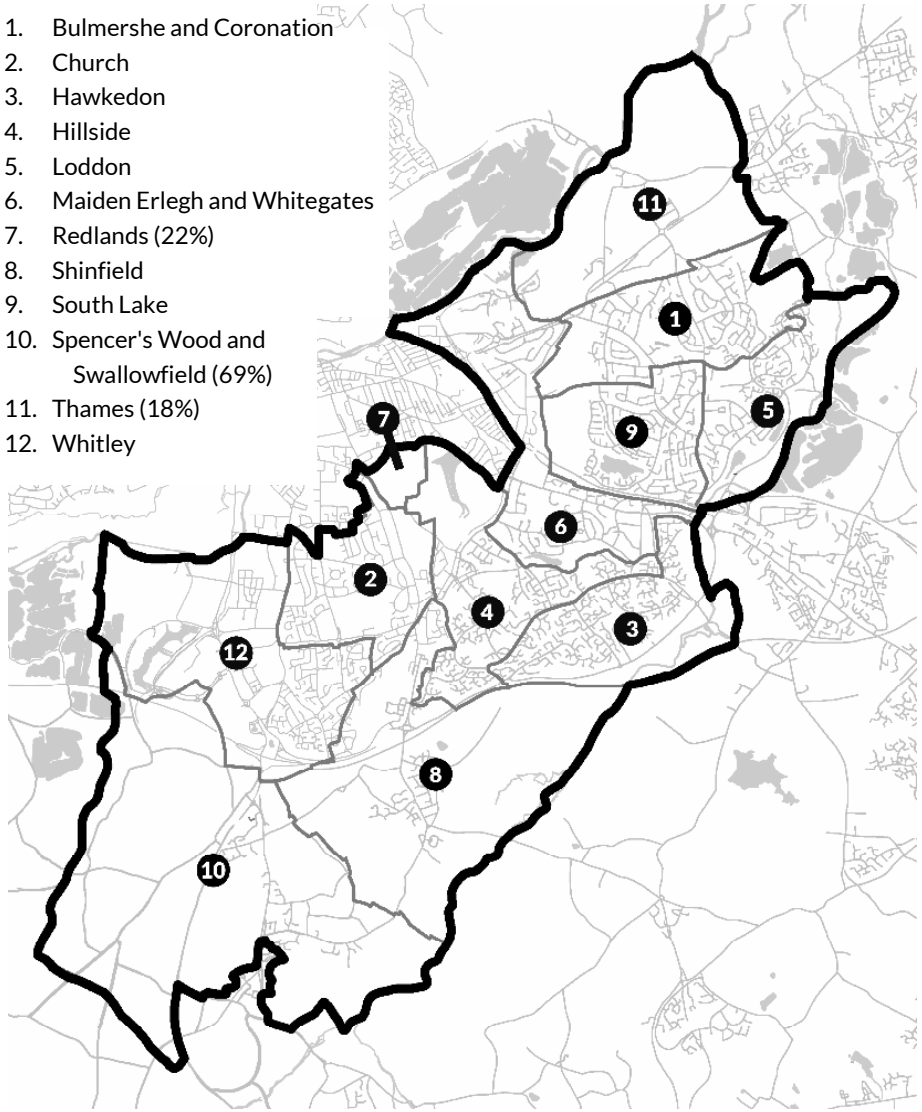

2024 election result

Lab	**18,209**	**39.7**	**848**	**1.9**
Con	17,361	37.8		
LD	6,142	13.4		
Grn	3,418	7.4		
SDP	784	1.7		

Members of Parliament

2024- Yuan Yang (Lab)

Demographics

owned **72%**	rent pr **16%**	rent pub **12%**
white **70%**	black **5%**	asian **20%**
AB **40%**	C1C2 **25%**	DE **18%**
degree **41%**	unqual **14%**	student **10%**
▼ 35s **46%**	▲ 64s **14%**	

General Election history

	Con	Lab	LD	Oth
2024	37.8	39.7	13.4	9.1

EU referendum estimate

New constituency

Easington

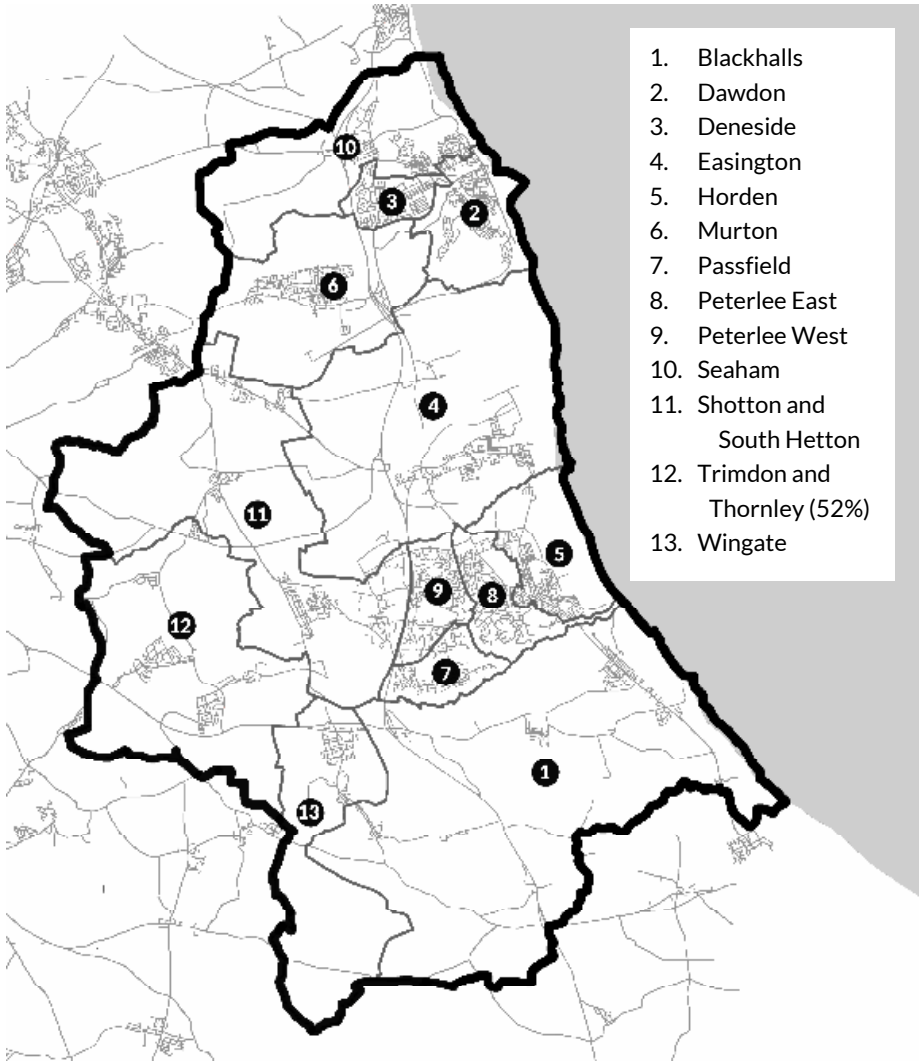

2024 election result

Lab	**16,774**	**48.9**	**6,542**	**19.1**
Ref	10,232	29.8		
Con	3,753	10.9		
NEP	1,581	4.6		
Grn	1,173	3.4		
LD	811	2.4		

Members of Parliament

2010-	Grahame Morris (Lab)
1987-10	John Cummings (Lab)
1970-87	Jack Dormand (Lab)
1935-70	Manny Shinwell (Lab)

Demographics

owned **60%**	rent pr **17%**	rent pub **23%**
white **98%**	black **0.2%**	asian **0.9%**
AB **22%**	C1C2 **27%**	DE **32%**
degree **21%**	unqual **26%**	student **5%**
▼ 35s **40%**	▲ 64s **20%**	

General Election history

	Con	Lab	LD	Oth
2024	10.9	48.9	2.4	37.8
2019	26.4	45.5	4.4	23.7
2017	22.7	63.7	1.3	12.4
2015	12.9	61.0	2.4	23.5
2010	13.7	58.9	16.0	11.3
2005	10.7	71.4	12.9	5.1
2001	10.3	76.8	10.3	2.5
1997	8.6	80.2	7.2	4.0
1992	16.7	72.7	10.6	
1987	16.3	68.1	15.6	
1983	16.5	59.4	25.1	
1979	24.7	60.6	14.4	
74 O	18.3	65.8	15.9	
74 F	28.0	72.0		
1970	20.2	79.8		
1966	18.6	81.4		
1964	19.6	80.4		
1959	20.2	79.8		
1955	20.9	79.1		
1951	19.2	80.8		
1950	19.0	81.0		
1945	19.9	80.1		

EU referendum estimate

Leave **67%** Remain **33%**

East Antrim

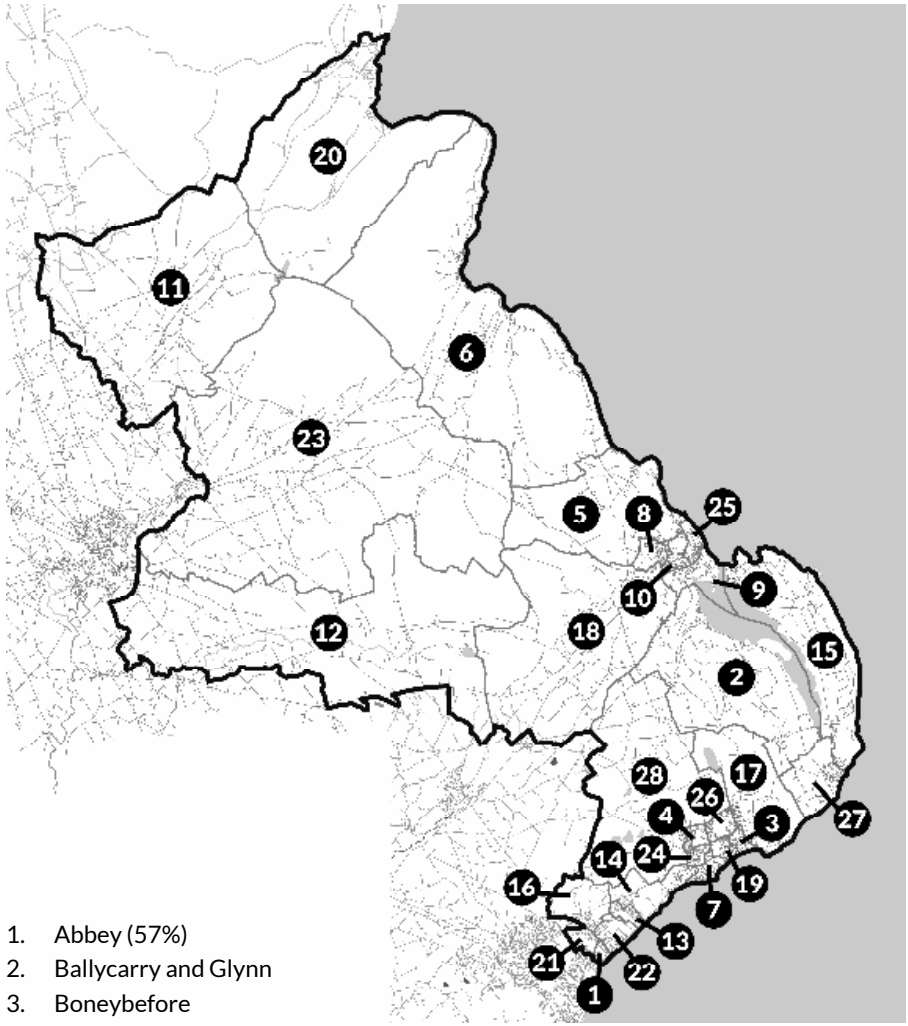

1. Abbey (57%)
2. Ballycarry and Glynn
3. Boneybefore
4. Burleigh Hill
5. Cairncastle
6. Carnlough and Glenarm
7. Castle
8. Craigyhill
9. Curran and Inver
10. Gardenmore
11. Glenravel
12. Glenwhirry
13. Gortalee
14. Greenisland
15. Islandmagee
16. Jordanstown
17. Kilroot
18. Kilwaughter
19. Love Lane
20. Lurigethan
21. Monkstown
22. Rostulla
23. Slemish
24. Sunnylands
25. The Maidens
26. Victoria
27. Whitehead South
28. Woodburn

2024 election result

DUP	**11,462**	**28.9**	**1,306**	**3.3**
All	10,156	25.6		
UUP	9,476	23.9		
TUV	4,135	10.4		
SF	2,986	7.5		
SDLP	892	2.2		
Grn	568	1.4		

Members of Parliament

2005-	Sammy Wilson (DUP)
1983-05	Roy Beggs (UUP)

Demographics

owned **71%**	rent pr **15%**	rent pub **11%**
white **98%**	black **0.6%**	asian **1%**
Prot **55%**	RC **18%**	No rel **25%**
▼ 35s **39%**	▲ 64s **20%**	

General Election history

	DUP	UUP	SF	SDLP	All
2024	28.9	23.9	7.5	2.2	25.6
2019	45.3	14.7	5.7	2.4	27.3
2017	57.3	11.9	9.3	3.4	15.6
2015	36.1	18.8	6.9	4.9	15.0
2010	45.9	23.7	6.8	6.6	11.1
2005	49.6	26.6	2.6	5.3	15.3
2001	36.0	36.4	2.5	7.3	12.5
1997	19.5	38.8	1.6	4.6	20.2
1992	24.3	43.2			23.3
1987		71.6			25.6
1983	36.5	37.4		2.7	20.0

EU referendum estimate

Leave **45%** Remain **55%**

East Grinstead and Uckfield

1. Ardingley, Balcombe and Turners Hill (87%)
2. Ashurst Wood and East Grinstead South
3. Buxted
4. Chailey, Barcombe and Hamsey
5. Copthorne and Worth
6. Crawley Down
7. Danehill and Fletching
8. East Grinstead Ashplats
9. East Grinstead Baldwins
10. East Grinstead Heronyte
11. East Grinstead Imberhorne
12. East Grinstead Town
13. Forest Row
14. Handcross and Pease Pottage
15. Lindfield Rural and High Weald (77%)
16. Maresfield
17. Newick
18. Uckfield East
19. Uckfield New Town
20. Uckfield North
21. Uckfield Ridgewood and Little Horsted
22. Wivelsfield

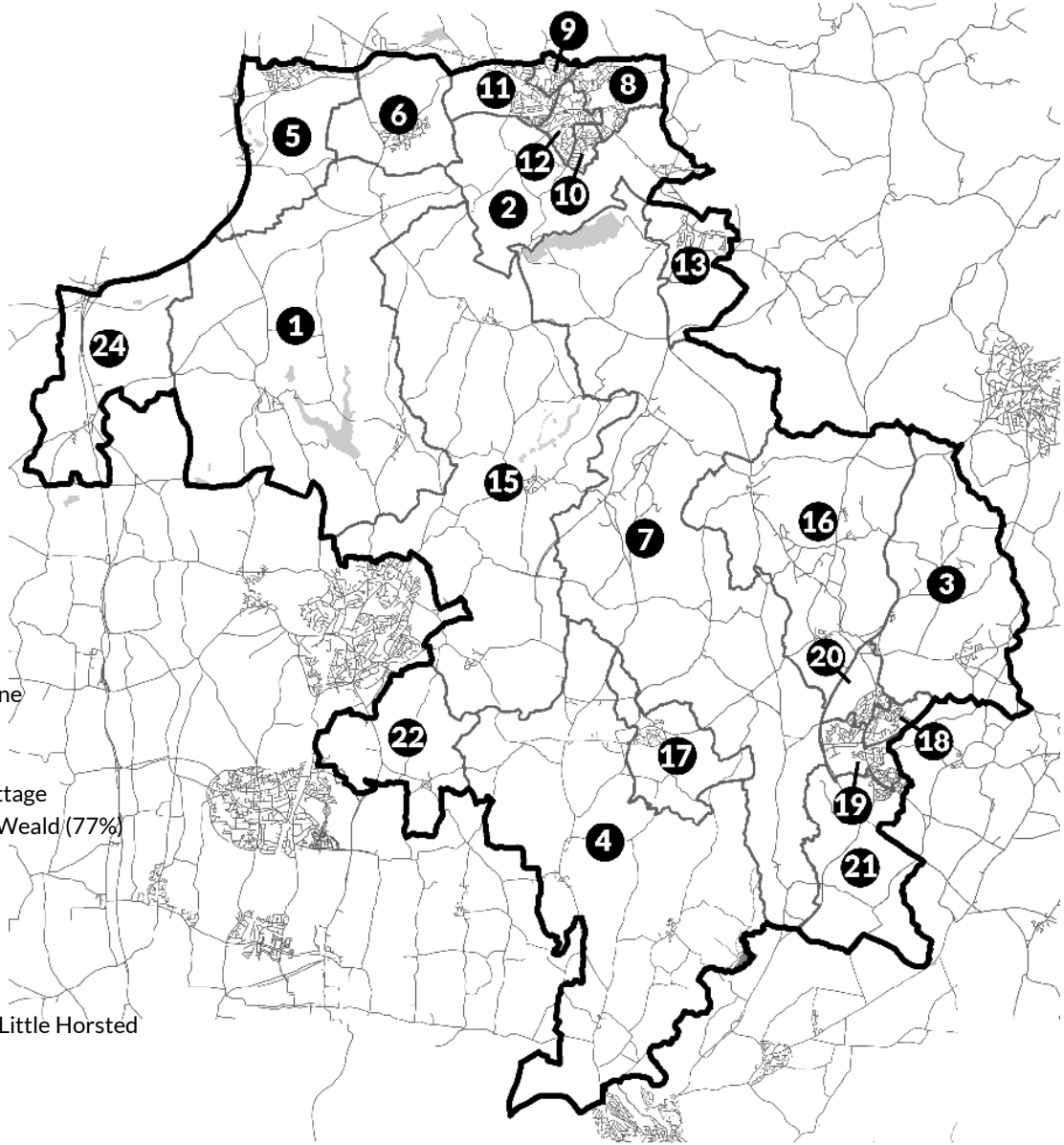

2024 election result

Con	**19,319**	**38.3**	**8,480**	**16.8**
LD	10,839	21.5		
Lab	10,440	20.7		
Grn	5,277	10.5		
Ind	2,482	4.9		
E Dem	2,036	4.0		

Members of Parliament

2024- Mims Davies

Demographics

owned **76%**	rent pr **15%**	rent pub **10%**
white **94%**	black **0.7%**	asian **2%**
AB **42%**	C1C2 **32%**	DE **17%**
degree **36%**	unqual **12%**	student **5%**
▼ 35s **36%**	▲ 64s **23%**	

General Election history

	Con	Lab	LD	PC	Oth
2024					

EU referendum estimate

New constituency

East Ham

1. Boleyn
2. East Ham
3. East Ham South
4. Forest Gate South (9%)
5. Green Street East
6. Little Ilford
7. Manor Park
8. Plaistow North (10%)
9. Plashet
10. Wall End

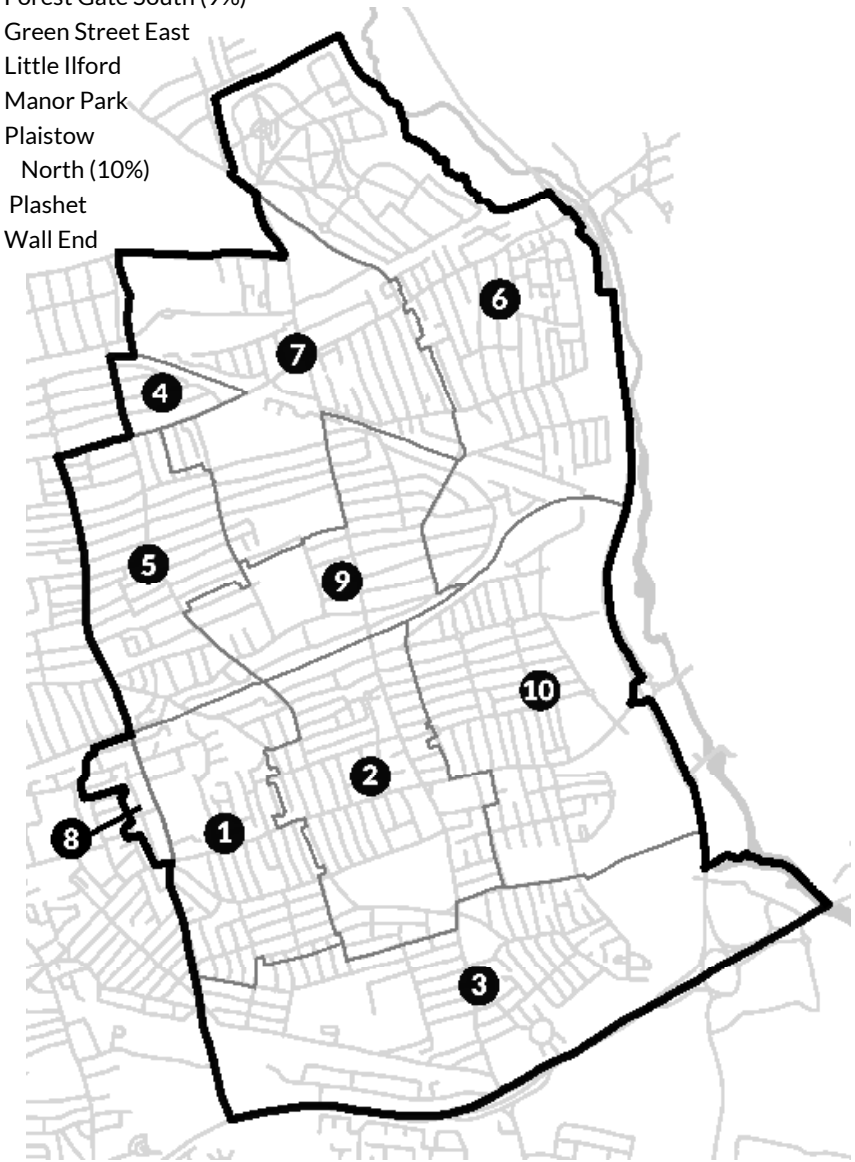

2024 election result

Lab	**19,570**	**51.6**	**12,863**	**33.9**
Ind	6,707	17.7		
Grn	4,226	11.2		
Con	3,876	10.2		
Ref	1,340	3.5		
LD	1,210	3.2		
Ind	578	1.5		
Ind	385	1.0		

Members of Parliament

1994-	Sir Stephen Timms (Lab)
1979-94	Ron Leighton (Lab)
1957-79	Reg Prentice (Lab/Con)
1945-57	Percy Daines (Lab)

Demographics

owned **39%**	rent pr **39%**	rent pub **22%**
white **20%**	black **13%**	asian **59%**
AB **19%**	C1C2 **25%**	DE **23%**
degree **34%**	unqual **24%**	student **14%**
▼ 35s **54%**	▲ 64s **8%**	

General Election history

	Con	Lab	LD	Oth
2024	10.2	51.6	3.2	34.9
2019	15.6	76.3	4.0	4.1
2017	12.8	83.2	1.2	2.7
2015	12.1	77.6	1.6	8.7
2010	15.2	70.4	11.6	2.8
2005	13.1	53.9	10.9	22.2
2001	16.7	73.1	7.0	3.3
1997	16.1	64.6	6.5	12.8
1992	30.5	58.3	11.2	
1987	30.7	51.9	17.4	
1983	27.8	49.7	20.5	2.0
1979	30.5	54.5	9.6	5.4
74 O	22.2	56.9	12.5	8.5
74 F	24.4	54.4	19.1	2.2
1970	40.1	59.9		
1966	34.1	65.9		
1964	39.6	60.4		
1959	43.2	56.8		
1955	40.9	59.1		
1951	39.6	60.4		
1950	33.1	57.1	9.8	
1945	29.8	70.2		

EU referendum estimate

Leave **47%** Remain **53%**

East Hampshire

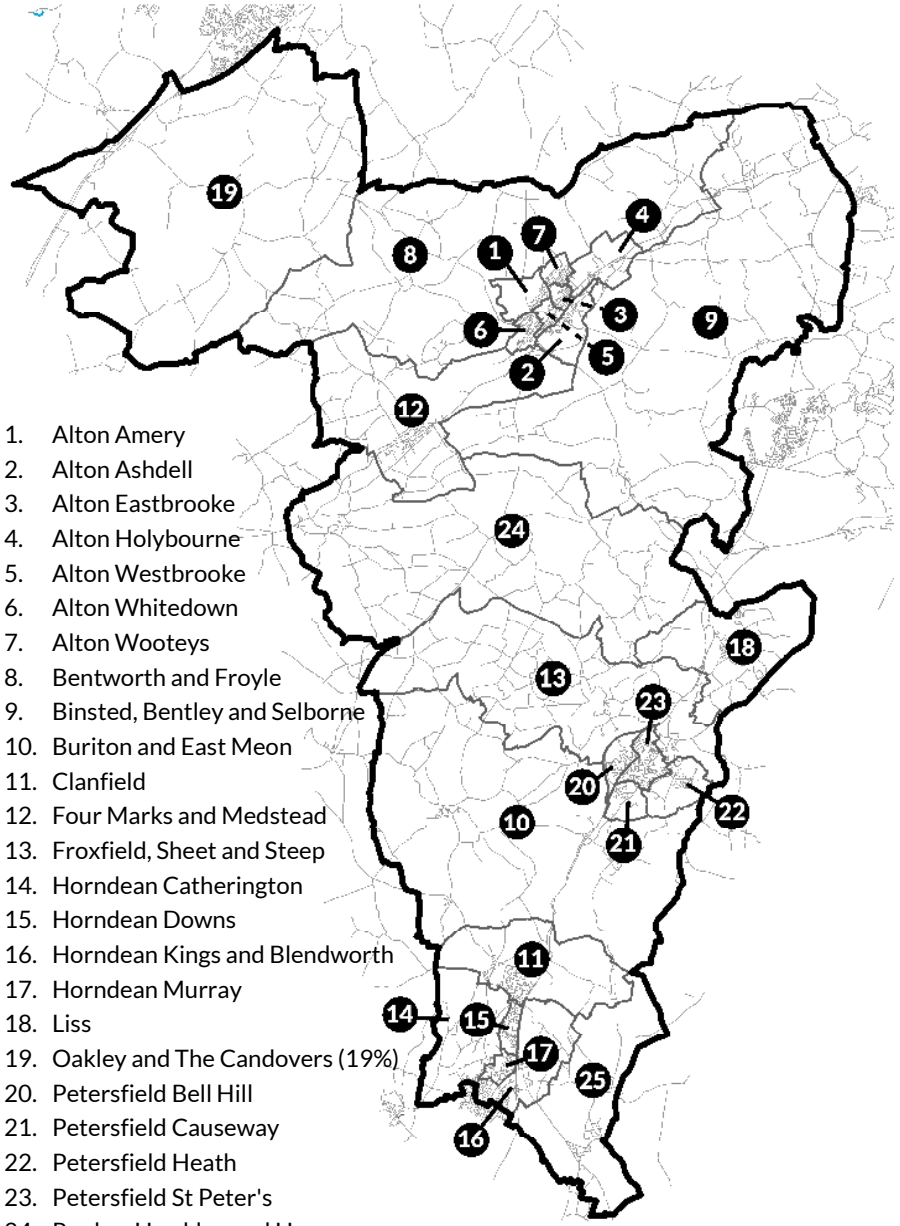

1. Alton Amery
2. Alton Ashdell
3. Alton Eastbrooke
4. Alton Holybourne
5. Alton Westbrooke
6. Alton Whitedown
7. Alton Wooteys
8. Bentworth and Froyle
9. Binsted, Bentley and Selborne
10. Buriton and East Meon
11. Clanfield
12. Four Marks and Medstead
13. Froxfield, Sheet and Steep
14. Horndean Catherington
15. Horndean Downs
16. Horndean Kings and Blendworth
17. Horndean Murray
18. Liss
19. Oakley and The Candovers (19%)
20. Petersfield Bell Hill
21. Petersfield Causeway
22. Petersfield Heath
23. Petersfield St Peter's
24. Ropley, Hawkley and Hangers
25. Rowlands Castle

2024 election result

Con	**18,509**	**36.9**	**1,275**	**2.5**
LD	17,234	34.4		
Ref	6,476	12.9		
Lab	4,967	9.9		
Grn	2,404	4.8		
Ind	364	0.7		
SDP	152	0.3		

Members of Parliament

2010-	Damian Hinds (Con)
1974-10	Sir Michael Mates (Con)
1960-74	Joan Quennell (Con)
1951-60	Peter Legh (Con)
1941-51	Sir George Jeffreys (Con)

Demographics

owned **74%**	rent pr **14%**	rent pub **12%**
white **96%**	black **0.4%**	asian **2%**
AB **43%**	C1C2 **29%**	DE **18%**
degree **40%**	unqual **13%**	student **5%**
▼ 35s **35%**	▲ 64s **24%**	

General Election history

	Con	Lab	LD	Oth
2024	36.9	9.9	34.4	18.7
2019	58.8	11.1	24.2	6.0
2017	63.6	17.0	15.2	4.2
2015	60.7	10.1	11.1	6.1
2010	56.8	7.9	30.5	4.9
2005	45.7	16.0	35.3	3.0
2001	47.6	19.6	29.9	2.8
1997	48.0	17.1	28.1	6.7
1992	64.2	9.2	24.8	1.7
1987	64.5	6.7	28.9	
1983	62.8	5.5	31.7	
1979	61.1	12.6	26.3	
74 O	50.5	14.6	34.7	
74 F	51.5	12.9	35.4	
1970	60.5	20.5	15.5	3.5
1966	52.3	23.8	23.9	
1964	54.0	19.4	25.9	
1959	60.9	21.3	17.8	
1955	69.8	30.2		
1951	58.8	31.0	10.2	
1950	55.1	31.1	13.7	
1945	58.4		23.2	18.5

EU referendum estimate

Leave **49%** Remain **51%**

East Kilbride and Strathaven

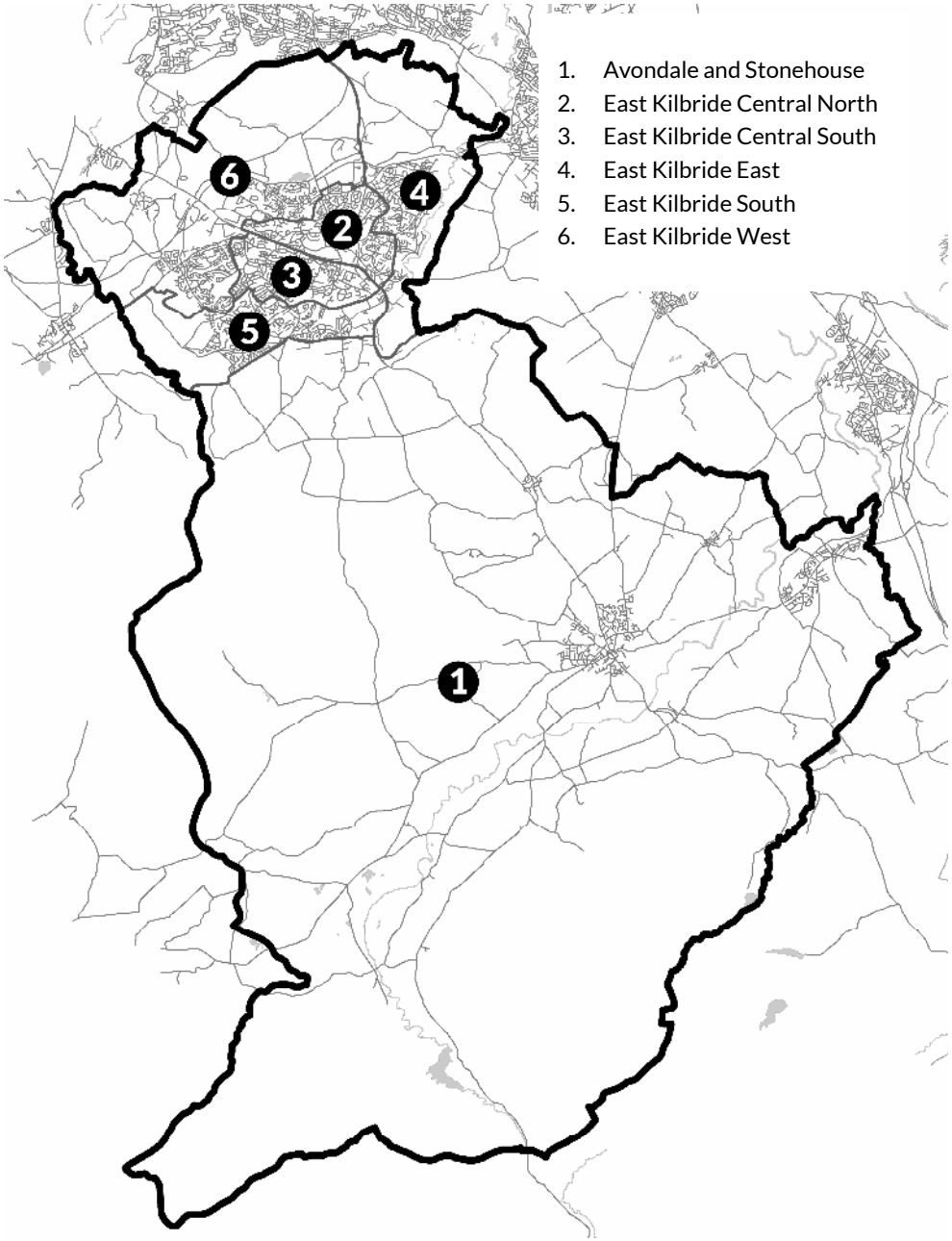

2024 election result

Lab	**22,682**	**48.6**	**9,057**	**19.4**
SNP	13,625	29.2		
Con	3,547	7.6		
Ref	3,377	7.2		
Grn	1,811	3.9		
LD	1,074	2.3		
Fam	505	1.1		
UKIP	86	0.2		

Members of Parliament

2024-	Joani Reid (Lab)
2015-24	Dr Lisa Cameron (SNP/Con)
2010-15	Michael McCann (Lab)
1987-10	Adam Ingram (Lab)
1974-87	Maurice Miller (Lab)

Demographics

2021 Census information for Scotland had not been published at the time of print

General Election history

	Con	Lab	LD	SNP	Oth
2024	7.6	48.6	2.3	29.2	12.4
2019	21.2	22.7	6.7	46.4	
2017	25.3	31.7	2.9	38.9	
2015	11.8	28.3	1.7	55.6	
2010	13.0	51.5	9.9	23.0	
2005	10.0	48.7	16.6	17.9	
2001	10.2	53.3	10.3	22.7	
1997	12.0	56.5	7.2	20.9	
1992	19.1	46.9	10.5	23.5	
1987	14.7	49.0	23.7	12.6	
1983	24.3	37.1	27.9	10.2	
1979	29.4	53.9		15.6	
74 O	16.4	41.9	5.1	36.7	
74 F	29.0	43.9		25.9	

EU referendum estimate

Leave **38%** Remain **62%**

East Londonderry

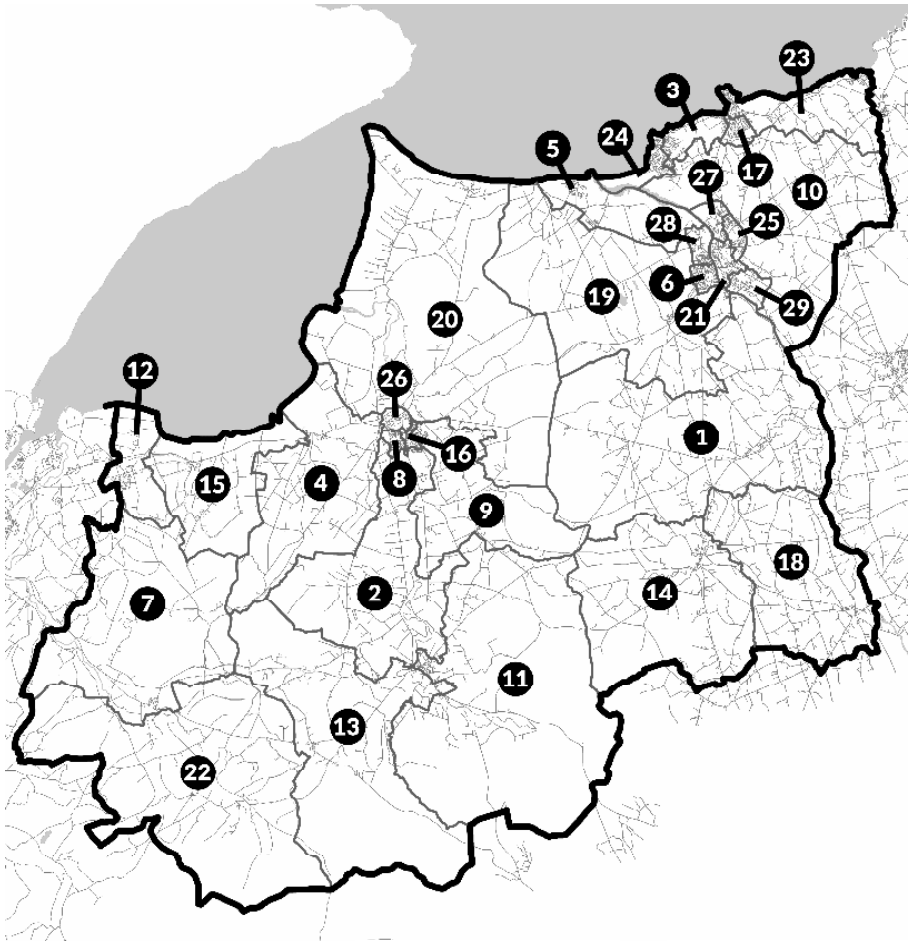

1. Aghadowey
2. Altahullion
3. Atlantic
4. Ballykelly
5. Castlerock
6. Churchland
7. Claudy
8. Coolessan
9. Drumsurn
10. Dundooan,
11. Dungiven
12. Eglinton
13. Feeny
14. Garvagh
15. Greysteel
16. Greystone
17. Hopefield
18. Kilrea
19. Macosquan
20. Magilligan,
21. Mountsandel
22. Park
23. Portrush & Dunluce
24. Portstewart
25. Quarry
26. Roeside
27. University
28. Waterside
29. Windy Hall

2024 election result

DUP	**11,506**	**27.9**	**179**	**0.5**
SF	11,327	27.4		
SDLP	5,260	12.7		
TUV	4,363	10.6		
All	3,734	9.0		
UUP	3,412	8.3		
Aontú	1,043	2.5		
Grn	445	1.1		
Con	187	0.5		

Members of Parliament

2001-	Gregory Campbell (DUP)
1974-01	William Ross (UUP)
1955-74	Robin Chichester-Clark (UUP)
1951-55	William Wellwood (UUP)
1929-51	Sir Ronald Ross (UUP)

Demographics

wned **65%**	rent pr **18%**	rent pub **13%**
hite **98%**	black **0.2%**	asian **0.8%**
rot **43%**	RC **40%**	DE **15%**
' 35s **41%**		▲ 64s **19%**

General Election history

	DUP	UUP	SF	SDLP	All
2024	27.9	8.3	27.4	12.7	9.0
2019	40.1	9.2	15.6	15.7	15.1
2017	48.1	7.6	26.5	10.8	6.2
2015	42.2	15.4	19.8	12.3	7.6
2010	34.6	17.8	19.3	15.4	5.5
2005	42.9	21.1	16.1	17.1	2.6
2001	32.1	27.4	15.6	20.8	4.1
1997	26.0	36.0	9.0	22.0	6.0
1992		57.6	10.1	22.4	6.8
1987		60.5	11.2	19.2	6.6
1983	23.8	37.9	13.8	18.3	4.7
1979		49.7	1.4	30.2	
74 O		54.4		40.4	
74 F		52.7		37.7	
1970		53.1		10.3	
1966		58.1		37.1	
1964		64.1		35.9	
1959		73.0	27.0		
1955		64.5	35.5		
1951		*			
1950		62.6	37.4		
1945		50.8		47.4	

EU referendum estimate

Leave **48%** Remain **52%**

East Renfrewshire

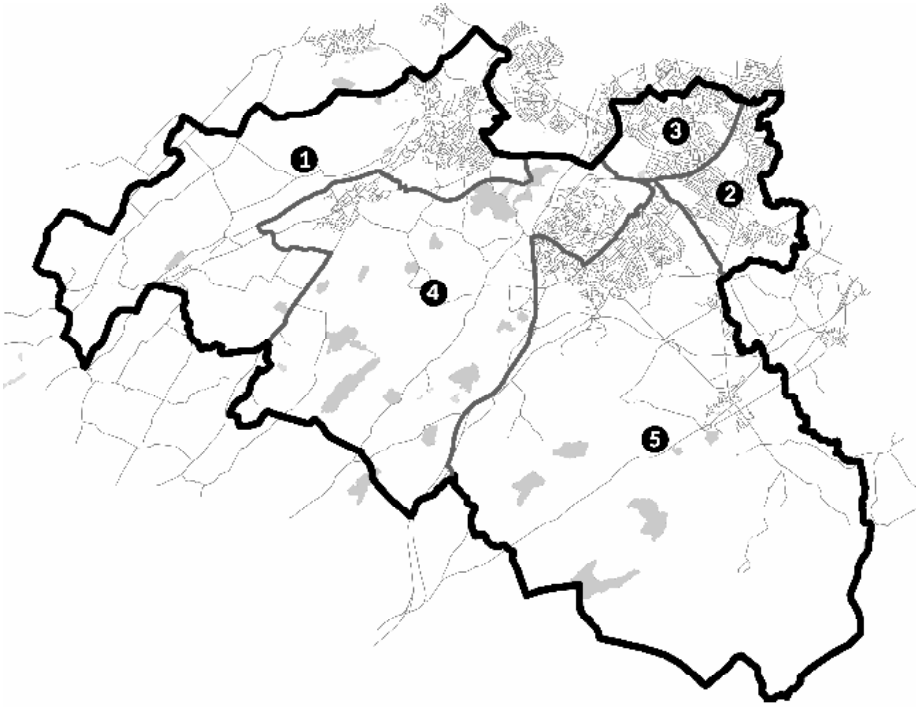

1. Barrhead, Liboside and Uplawmoor
2. Clarkston, Netherlee and Williamwood
3. Giffnock and Thornliebank
4. Newton Mearns North and Neilston
5. Newton Mearns South and Eaglesham

2024 election result

Lab	**21,935**	**43.7**	**8,421**	**16.8**
SNP	13,514	26.9		
Con	8,494	16.9		
Ref	2,360	4.7		
Grn	1,510	3.0		
LD	1,150	2.3		
Family	487	1.0		
Liberal	481	1.0		
Ind4Scot	296	0.6		

Members of Parliament

2024-	Blair McDougall (Lab)
2019-24	Kirsten Oswald (SNP)
2017-19	Paul Masterton (Con)
2015-17	Kirsten Oswald (SNP)
1997-15	Jim Murphy (Lab)
1979-97	Allan Stewart (Con)
1959-79	Betty Harvie Anderson (Con)
1940-59	Guy Lloyd (Con)

Demographics

2021 Census information for Scotland had not been published at the time of print

General Election history

	Con	Lab	LD	SNP	Oth
2024	16.9	43.7	2.3	26.9	10.3
2019	35.1	12.4	7.5	44.9	
2017	40.0	26.7	2.1	31.2	
2015	22.0	34.0	1.9	40.6	
2010	30.4	50.8	9.2	8.9	
2005	29.9	43.9	18.3	6.8	
2001	28.7	47.6	12.9	8.6	
1997	33.5	39.7	11.7	13.1	
1992	46.8	24.1	16.5	12.4	
1987	39.5	25.1	27.2	8.2	
1983	46.5	20.1	27.6	5.8	
1979	49.9	24.4	18.0	7.7	
74 O	41.3	20.8	14.6	23.2	
74 F	50.6	20.1	18.9	10.4	
1970	52.1	28.7	12.6	6.7	
1966	53.2	33.1	13.8		
1964	52.5	31.1	16.3		
1959	58.6	28.8	12.5		
1955	68.3	31.7			
1951	65.8	34.2			
1950	65.4	34.6			
1945	53.6	46.4			

EU referendum estimate

Leave **26%** Remain **74%**

East Surrey

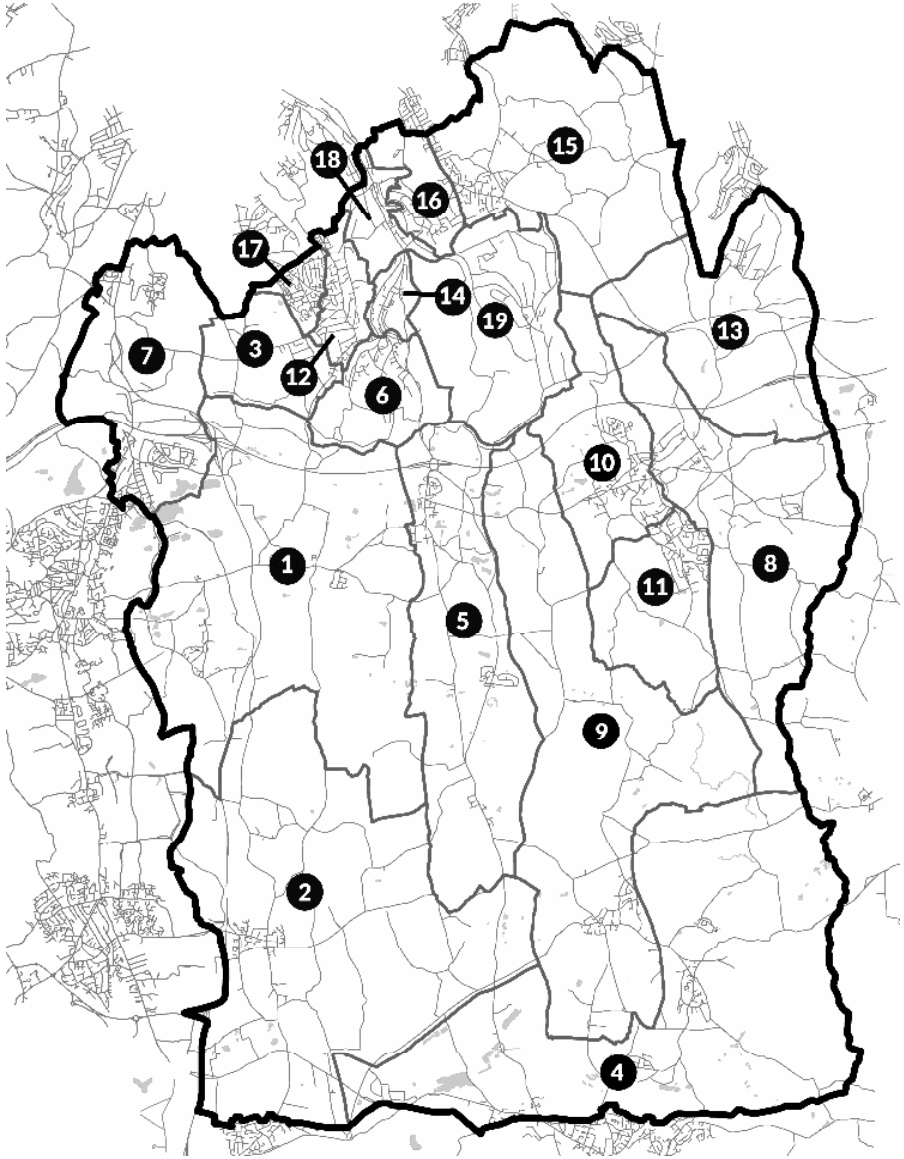

For map key see page 669

2024 election result

Con	**17,502**	**35.6**	**7,450**	**15.2**
Lab	10,052	20.4		
LD	8,833	18.0		
Ref	8,380	17.0		
Grn	2,957	6.0		
Ind	1,145	2.3		
Loony	327	0.7		

Members of Parliament

2019-	Claire Courtinho (Con)
2010-19	Sam Gyimah (Con/LD)
1992-10	Peter Ainsworth (Con)
1974-92	Sir Geoffrey Howe (Con)
1970-74	William Clark (Con)
1951-70	Charles Doughty (Con)
1945-51	Michael Astor (Con)

Demographics

owned **75%**	rent pr **13%**	rent pub **12%**
white **89%**	black **3%**	asian **4%**
AB **43%**	C1C2 **31%**	DE **15%**
degree **37%**	unqual **14%**	student **5%**
▼ 35s **39%**	▲ 64s **20%**	

General Election history

	Con	Lab	LD	Oth
2024	35.6	20.4	18.0	26.0
2019	59.7	13.8	19.4	7.1
2017	59.6	19.2	10.5	10.7
2015	57.4	11.8	9.2	21.4
2010	56.7	9.0	25.9	8.4
2005	56.2	14.8	23.8	5.2
2001	52.5	19.1	24.4	3.9
1997	50.1	21.2	22.5	6.2
1992	62.3	10.6	25.4	1.7
1987	63.4	10.4	23.9	2.3
1983	62.9	9.8	27.3	
1979	62.8	16.5	19.7	1.0
74 O	52.4	18.4	29.2	
74 F	51.2	15.1	33.7	
1970	62.0	17.6	20.4	
1966	54.5	16.5	29.0	
1964	55.9	15.8	28.2	
1959	63.9	17.8	18.3	
1955	74.8	25.2		
1951	73.0	27.0		
1950	60.9	23.3	15.8	
1945	53.4	30.4	16.3	

EU referendum estimate

Leave **54%** Remain **46%**

East Thanet

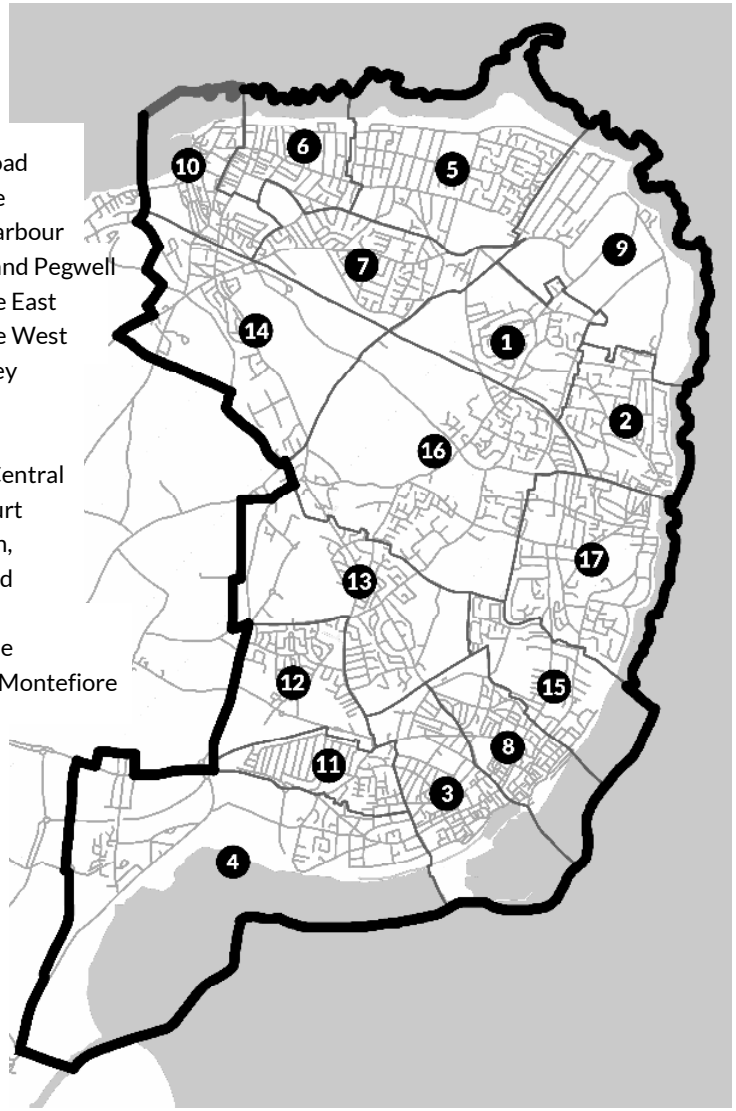

1. Beacon Road
2. Bradstowe
3. Central Harbour
4. Cliffsend and Pegwell
5. Cliftonville East
6. Cliftonville West
7. Dane Valley
8. Eastcliff
9. Kingsgate
10. Margate Central
11. Nethercourt
12. Newington,
13. Northwood
14. St Peter's
15. Salmestone
16. Sir Moses Montefiore
17. Viking

2024 election result

Lab	**17,054**	**39.9**	**6,971**	**16.0**
Con	10,083	23.9		
Ref	8,591	20.1		
Grn	4,590	10.7		
LD	1,365	3.2		
Ind	563	1.3		
Ind	369	0.9		
Ind	98	0.2		

Members of Parliament

2024-	Polly Billington (Lab)
2015-24	Craig Mackinlay (Con)
2010-15	Laura Sandys (Con)
1997-10	Stephen Ladyman (Lab)
1974-97	Jonathan Aitken (Con)
1953-74	William Rees-Davies (Con)
1945-53	Edward Carson (Con)

Demographics

owned **58%**	rent pr **28%**	rent pub **13%**
white **92%**	black **1%**	asian **3%**
AB **28%**	C1C2 **30%**	DE **27%**
degree **27%**	unqual **22%**	student **5%**
▼ 35s **40%**	▲ 64s **22%**	

General Election history

	Con	Lab	LD	Oth
2024	23.9	39.9	3.2	33.2
2019	56.1	34.2	5.7	4.0
2017	50.8	37.9	3.0	8.2
2015	38.1	23.8	1.9	36.1
2010	48.0	31.4	15.1	5.5
2005	38.8	40.4	13.2	7.7
2001	41.1	45.7	9.4	3.9
1997	39.8	46.2	11.7	2.3
1992	51.7	28.1	18.3	1.8
1987	54.3	20.9	24.8	
1983	56.5	19.4	24.1	
1979	57.2	28.4	13.3	1.1
74 O	46.1	33.0	18.9	2.0
74 F	46.9	29.6	23.5	
1970	51.9	33.7	11.1	3.3
1966	47.5	39.6	12.9	
1964	47.7	35.2	17.1	
1959	54.5	32.5	13.0	
1955	62.2	37.8		
1951	61.6	38.4		
1950	55.5	36.4	8.1	
1945	48.7	39.2	12.1	

EU referendum estimate

Leave **62%** Remain **38%**

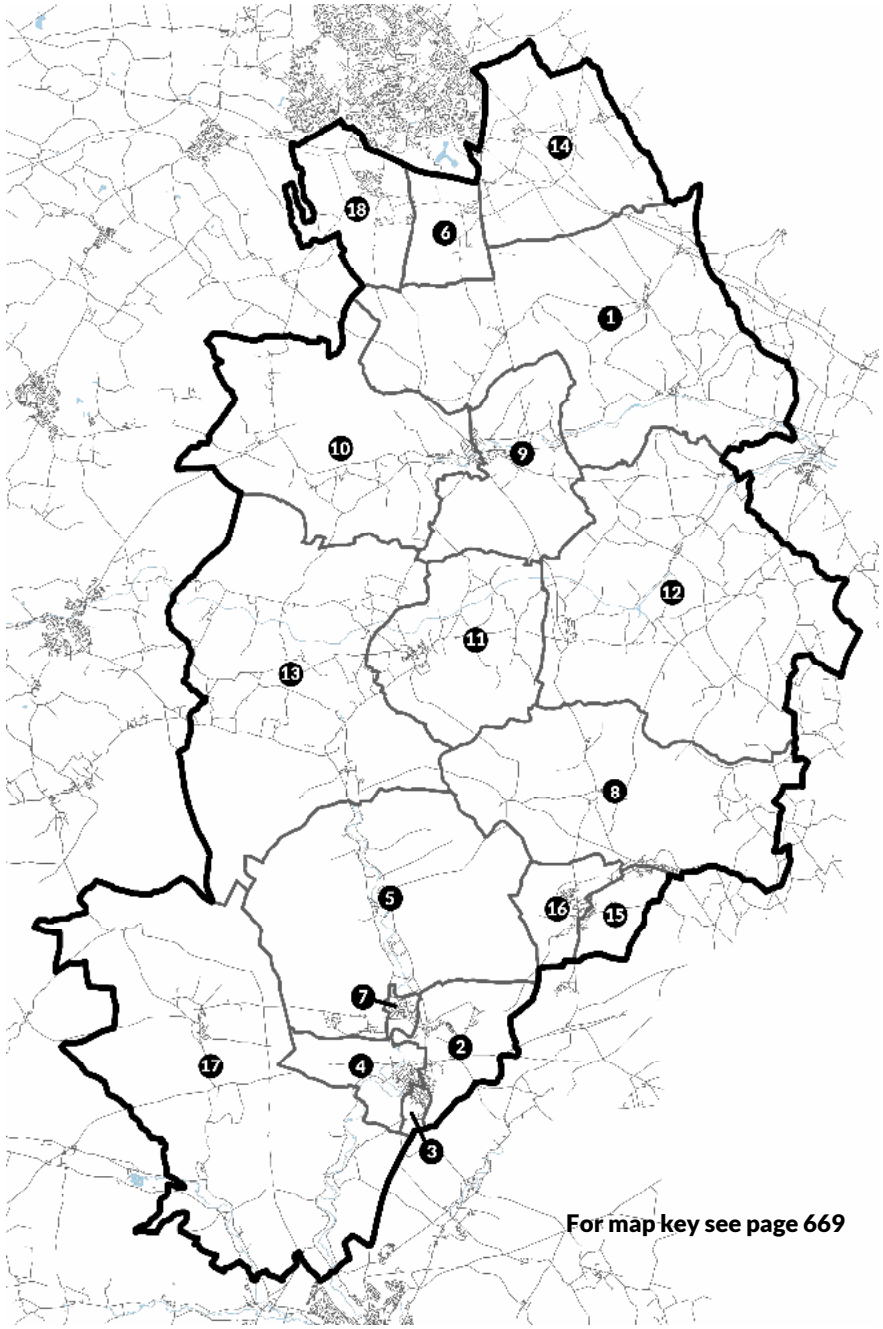

For map key see page 669

East Wiltshire

2024 election result

Con	**16,849**	**35.7**	**4,716**	**10.0**
Lab	12,133	25.7		
LD	8,204	17.4		
Ref	7,885	16.7		
Grn	1,844	3.9		
True	278	0.6		

Members of Parliament

2019-	Danny Kruger (Con)
2010-19	Claire Perry (Con)
1992-10	Sir Michael Ancram (Con)
1964-92	Sir Charles Morrison (Con)
1955-64	Percivall Pott (Con)
1945-55	Christopher Hollis (Con)

Demographics

owned **61%**	rent pr **23%**	rent pub **16%**
white **92%**	black **2%**	asian **3%**
AB **39%**	C1C2 **31%**	DE **20%**
degree **33%**	unqual **14%**	student **5%**
▼ 35s **43%**	▲ 64s **19%**	

General Election history

	Con	Lab	LD	Oth
2024	35.7	25.7	17.4	21.2
2019	63.1	15.4	16.0	5.5
2017	62.7	21.0	9.3	7.0
2015	57.7	13.0	8.1	21.2
2010	55.1	10.2	27.0	7.8
2005	48.5	22.3	25.0	4.1
2001	47.2	24.9	22.1	5.8
1997	42.8	24.2	26.5	6.5
1992	53.3	17.8	26.4	2.4
1987	54.8	17.3	27.9	
1983	54.0	16.8	28.9	0.4
1979	50.9	25.7	22.1	1.3
74 O	42.4	30.5	27.1	
74 F	44.5	28.7	26.8	
1970	51.6	37.1	11.3	
1966	44.6	39.2	16.1	
1964	46.7	38.0	15.2	
1959	51.4	41.9	6.7	
1955	52.7	47.3		
1951	52.0	48.0		
1950	45.3	42.2	12.6	
1945	47.0	29.9	23.1	

EU referendum estimate

Leave **52%** Remain **48%**

East Worthing and Shoreham

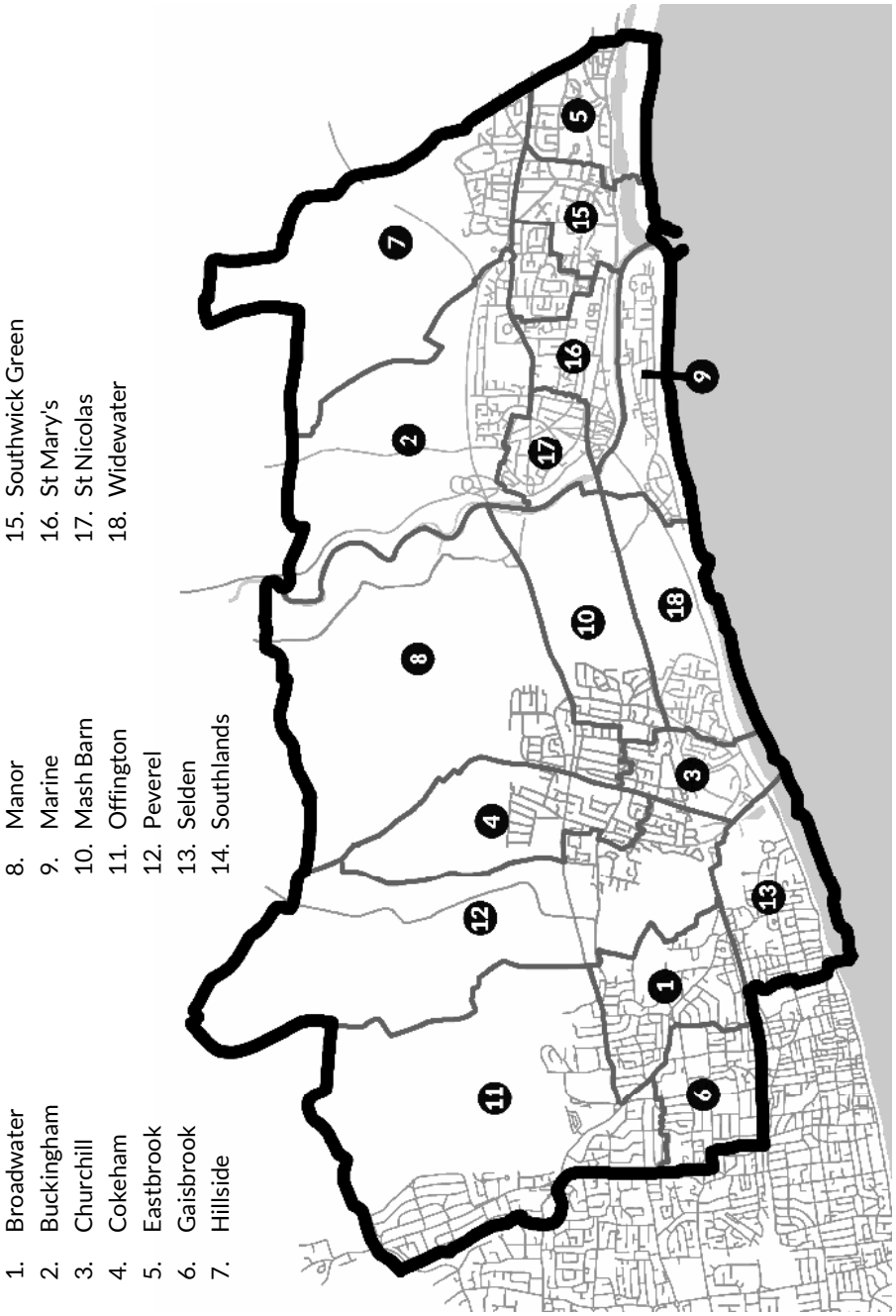

2024 election result

Lab	**22,120**	**45.1**	**9,519**	**19.4**
Con	12,601	25.7		
Ref	7,169	14.6		
Grn	3,246	6.6		
LD	3,180	6.5		
Ind	320	0.7		
Ind	273	0.6		
Ind	169	0.3		

Members of Parliament

2024-	Tom Rutland (Lab)
1997-24	Tim Loughton (Con)
1992-97	Michael Stephen (Con)
1971-92	Richard Luce (Con)
1954-71	Henry Kirby (Con)
1950-54	William Cuthbert (Con)

Demographics

owned **73%**	rent pr **17%**	rent pub **11%**
white **93%**	black **1%**	asian **3%**
AB **34%**	C1C2 **32%**	DE **22%**
degree **30%**	unqual **18%**	student **5%**
▼ 35s **37%**	▲ 64s **22%**	

General Election history

	Con	Lab	LD	Oth
2024	25.7	45.1	6.5	22.8
2019	51.0	37.0	7.8	4.3
2017	48.9	39.3	4.7	5.1
2015	49.5	19.5	6.7	24.3
2010	48.5	16.7	25.5	9.3
2005	43.9	25.5	24.3	6.2
2001	43.2	29.0	22.9	4.9
1997	40.5	23.9	30.6	5.1
1992	56.5	10.6	31.8	1.1
1987	60.9	9.1	30.0	
1983	61.7	7.4	31.0	
1979	60.9	15.7	22.6	0.7
74 O	51.2	19.9	28.9	
74 F	51.3	15.2	33.5	
1970	60.8	22.9	16.3	
1966	55.5	28.9	16.3	
1964	57.5	24.3	18.2	
1959	64.0	22.0	14.0	
1955	69.9	30.2		
1951	67.4	32.6		
1950	58.2	28.8	13.0	

EU referendum estimate

Leave **54%** Remain **46%**

Eastbourne

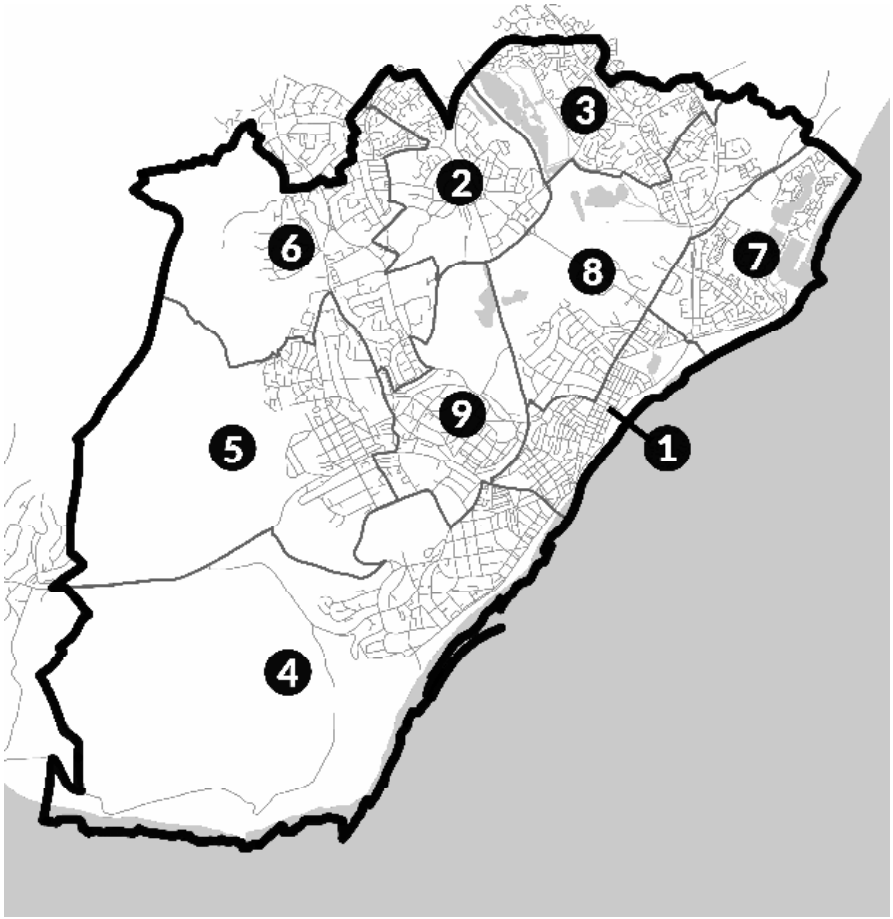

1. Devonshire
2. Hampden Park
3. Langney
4. Meads
5. Old Town
6. Ratton
7. St Anthony's
8. Sovereign
9. Upperton

2024 election result

LD	**23,742**	**52.1**	**12,204**	**26.8**
Con	11,538	25.3		
Ref	6,061	13.3		
Lab	2,689	5.9		
Grn	1,421	3.1		
UKIP	154	0.3		

Members of Parliament

2024-	Josh Babarinde (LD)
2019-24	Caroline Ansell (Con)
2017-19	Stephen Lloyd (LD)
2015-17	Caroline Ansell (Con)
2010-15	Stephen Lloyd (LD)
1992-10	Nigel Waterson (Con)
1990-92	David Belotti (LD)
1974-90	Ian Gow (Con)
1935-74	Sir Charles Taylor (Con)

Demographics

owned **60%**	rent pr **27%**	rent pub **13%**
white **91%**	black **1%**	asian **5%**
AB **31%**	C1C2 **27%**	DE **34%**
degree **30%**	unqual **18%**	student **6%**
▼35s **38%**	▲64s **25%**	

General Election history

	Con	Lab	LD	Oth
2024	25.3	5.9	52.1	16.7
2019	48.9	7.0	41.0	3.1
2017	44.1	8.1	46.9	0.9
2015	39.6	7.8	38.2	14.5
2010	40.7	4.8	47.3	7.1
2005	43.5	10.9	41.1	4.5
2001	44.1	13.3	39.3	3.3
1997	42.1	12.5	38.3	7.1
1992	51.6	4.6	42.7	1.1
1987	59.9	8.8	29.7	1.6
1983	59.1	7.1	33.8	
1979	63.1	17.2	18.8	0.9
74 O	54.7	19.5	25.9	
74 F	51.3	9.6	39.1	
1970	48.8	13.7	37.6	
1966	46.3	22.4	29.7	
1964	49.0	22.3	28.7	
1959	57.3	24.3	18.4	
1955	65.7	34.3		
1951	67.1	32.9		
1950	59.5	30.8	9.7	
1945	53.2	37.0	8.2	1.5

EU referendum estimate

Leave **58%** Remain **42%**

Eastleigh

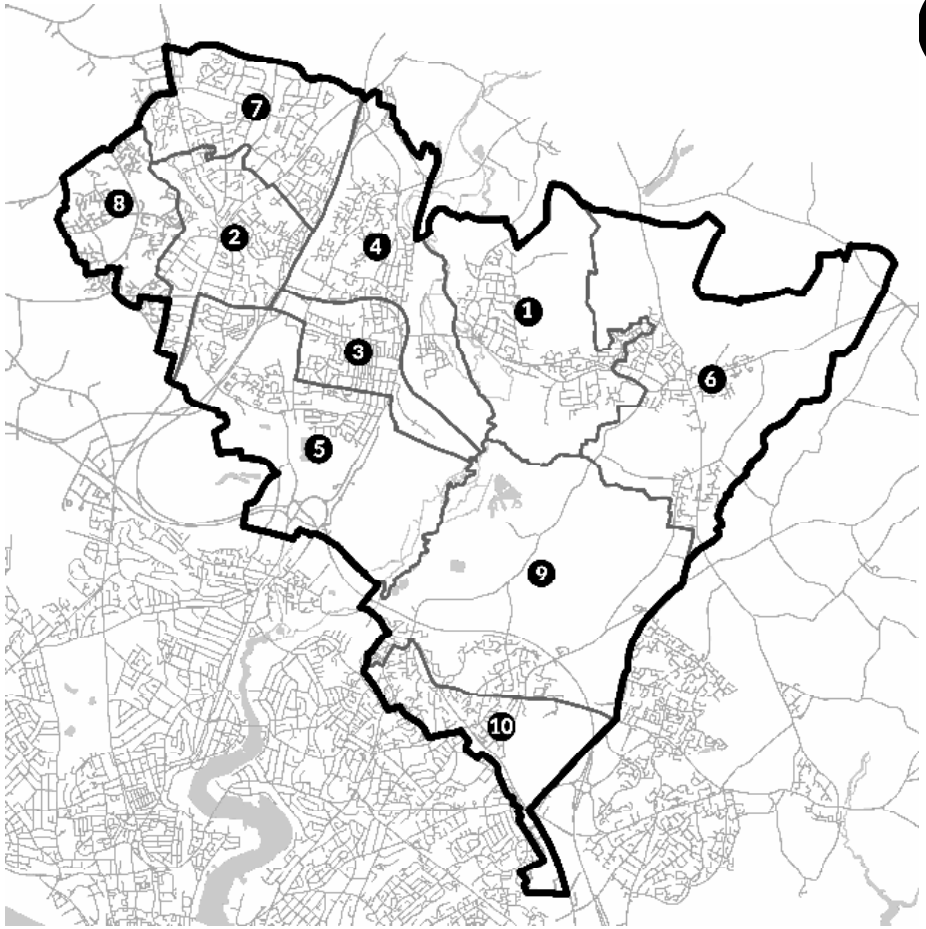

1. Bishopstoke
2. Chandler's Ford
3. Eastleigh Central
4. Eastleigh North
5. Eastleigh South
6. Fair Oak & Horton Heath
7. Hiltingbury
8. Valley Park
9. West End North
10. West End South

2024 election result

LD	**15,970**	**34.4**	**1,546**	**3.3**
Con	14,424	31.1		
Lab	7,005	15.1		
Ref	6,151	13.3		
Grn	2,403	5.2		
Ind	467	1.0		

Members of Parliament

2024-	Liz Jarvis (LD)
2019-24	Paul Holmes (Con)
2015-19	Mims Davies (Con)
2013-15	Mike Thornton (LD)
2005-13	Chris Huhne (LD)
1994-05	David Chidgey (LD)
1992-94	Stephen Milligan (Con)
1955-92	Sir David Price (Con)

Demographics

owned **74%**	rent pr **14%**	rent pub **13%**
white **91%**	black **1%**	asian **5%**
AB **39%**	C1C2 **30%**	DE **22%**
degree **34%**	unqual **14%**	student **5%**
▼ 35s **40%**	▲ 64s **20%**	

General Election history

	Con	Lab	LD	Oth
2024	31.1	15.1	34.4	19.5
2019	55.4	12.8	29.0	2.8
2017	50.4	20.0	25.7	3.9
2015	42.3	12.9	25.8	18.9
2010	39.3	9.6	46.5	4.6
2005	37.5	20.6	38.6	3.4
2001	34.3	21.9	40.7	3.1
1997	33.7	26.8	35.1	4.4
1992	51.3	20.7	28.0	
1987	51.3	16.7	32.0	
1983	51.0	18.5	30.5	
1979	55.9	26.5	17.6	
74 O	45.0	31.9	23.1	
74 F	44.5	28.7	26.8	
1970	51.0	37.5	11.5	
1966	45.4	44.1	10.5	
1964	45.5	41.5	13.0	
1959	53.5	46.5		
1955	50.7	49.3		

EU referendum estimate

Leave **54%** Remain **46%**

Edinburgh East and Musselburgh

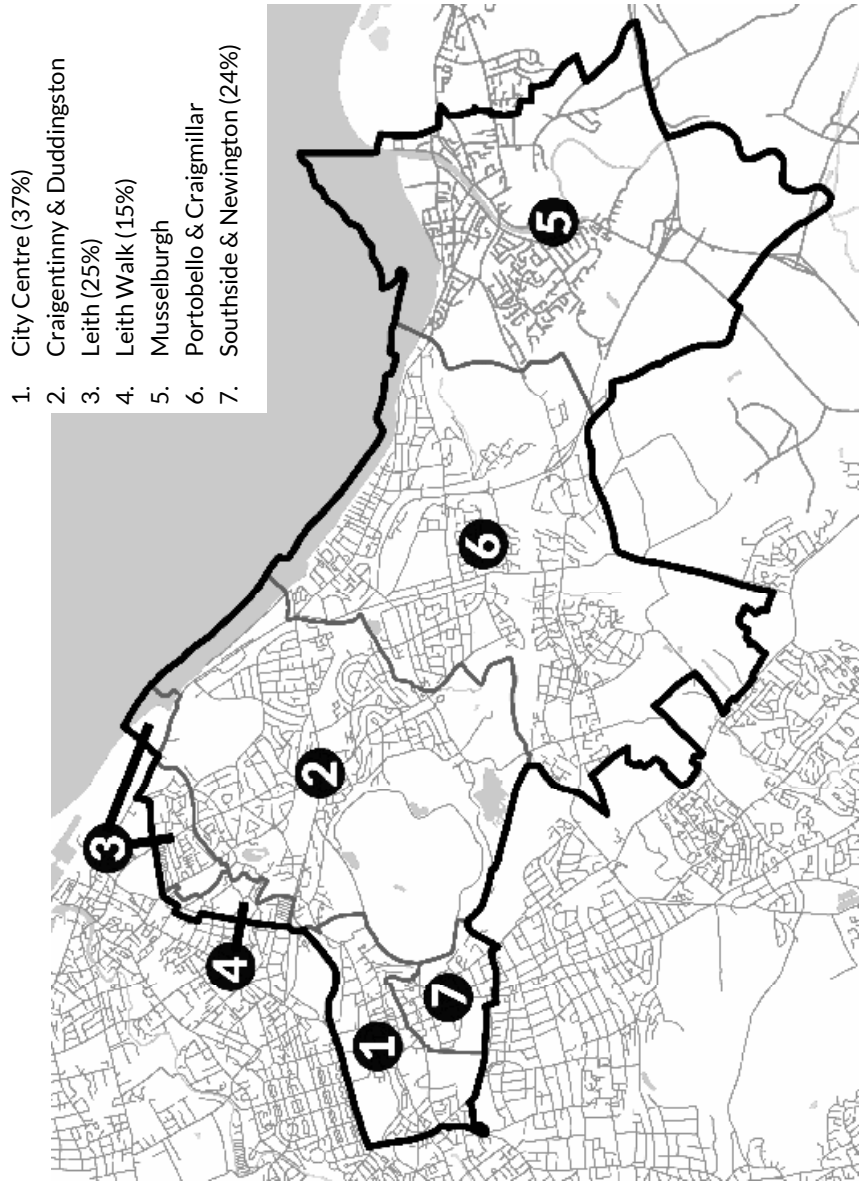

2024 election result

Lab	**18,790**	**41.2**	**3,715**	**8.1**
SNP	15,075	33.1		
Grn	4,669	10.2		
Con	2,598	5.7		
Ref	2,129	4.7		
LD	1,949	4.3		
Ind	365	0.8		

Members of Parliament

2024-	Chris Murray (Lab)
2015-24	Tommy Sheppard (SNP)
2010-15	Sheila Gilmore (Lab)
1970-10	Gavin Strang (Lab)
1954-70	George Willis (Lab)
1947-54	John Wheatley (Lab)
1945-47	George Reid Thomson (Lab)
1935-45	Frederick Pethick-Lawrence (Lab)

Demographics

2021 Census information for Scotland had not been published at the time of print

General Election history

	Con	Lab	LD	SNP	Oth
2024	5.7	41.2	4.3	33.1	15.7
2019	13.7	26.7	6.9	48.4	
2017	18.6	34.7	4.2	42.5	
2015	9.9	29.9	2.8	49.2	
2010	10.9	43.4	19.4	20.4	
2005	10.3	40.0	24.4	17.0	
2001	11.3	52.6	14.5	17.3	
1997	15.4	53.6	10.7	19.1	
1992	24.4	45.7	10.2	18.4	
1987	24.7	50.4	15.4	9.5	
1983	28.6	44.9	21.0	5.5	
1979	33.5	53.7		12.1	
74 O	23.1	44.9	5.9	25.6	
74 F	31.6	43.7	8.7	15.4	
1970	39.0	51.9		8.2	
1966	39.5	60.5			
1964	43.8	56.2			
1959	49.7	50.3			
1955	47.5	52.5			
1951	45.9	54.1			
1950	38.8	53.2	8.0		
1945	38.4	61.6			

EU referendum estimate

Leave **31%** Remain **69%**

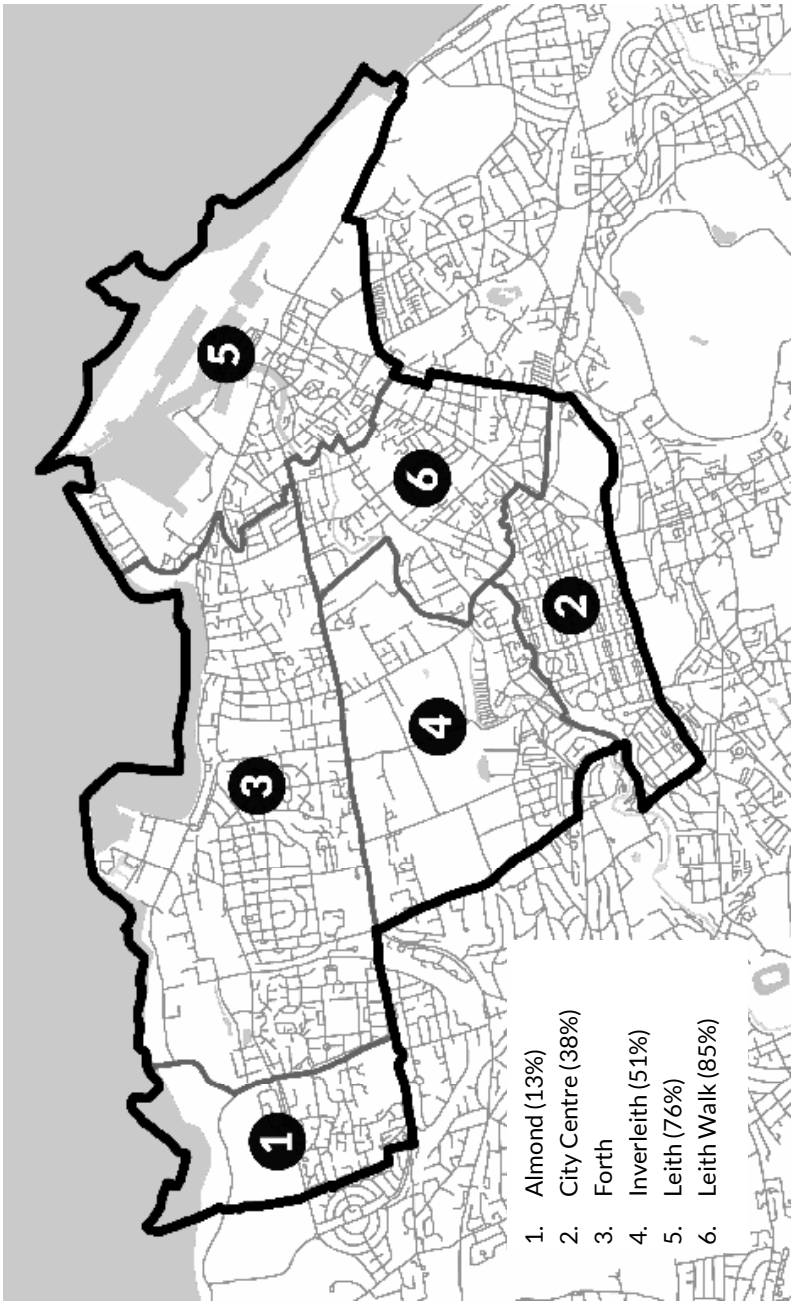

Edinburgh North and Leith

2024 election result

Lab	**20,805**	**42.1**	**12,808**	**21.6**
SNP	13,537	27.4		
Grn	5,417	10.9		
LD	3,879	7.8		
Con	3,254	6.6		
Ref	1,818	3.7		
Soc Lab	227	0.5		
Family	210	0.4		
Comm	189	0.4		
Ind	139	0.3		

Members of Parliament

2024-	Tracy Gilbert (Lab)
2015-24	Deirdre Brock (SNP)
2001-15	Mark Lazarowicz (Lab)
1992-01	Malcolm Chisholm (Lab)
1979-92	Ron Brown (Lab)
1970-79	Ronald King Murray (Lab)
1950-70	James Hoy (Lab)

Demographics

2021 Census information for Scotland had not been published at the time of print

General Election history

	Con	Lab	LD	SNP	Oth
2024	6.6	42.1	7.8	27.4	16.2
2019	18.5	22.1	11.2	43.7	
2017	27.2	31.1	4.6	34.0	
2015	16.2	31.3	4.5	40.9	
2010	14.9	37.5	33.8	9.6	
2005	18.7	34.2	29.2	10.2	
2001	13.9	45.9	19.4	15.9	
1997	17.9	46.9	13.0	20.1	
1992	21.1	34.2	12.3	21.8	
1987	22.9	49.3	18.3	9.5	
1983	26.3	39.7	27.5	6.5	
1979	32.0	46.3	12.1	9.7	
74 O	28.0	39.7	6.2	26.1	
74 F	38.3	40.6		21.1	
1970	41.0	46.3	5.7	7.0	
1966	42.2	56.8			
1964	44.5	55.5			
1959	38.0	47.8	14.2		
1955	32.3	49.4			
1951	49.9	50.1			
1950	43.0	49.2	7.7		

EU referendum estimate

Leave **19%** Remain **81%**

Edinburgh South

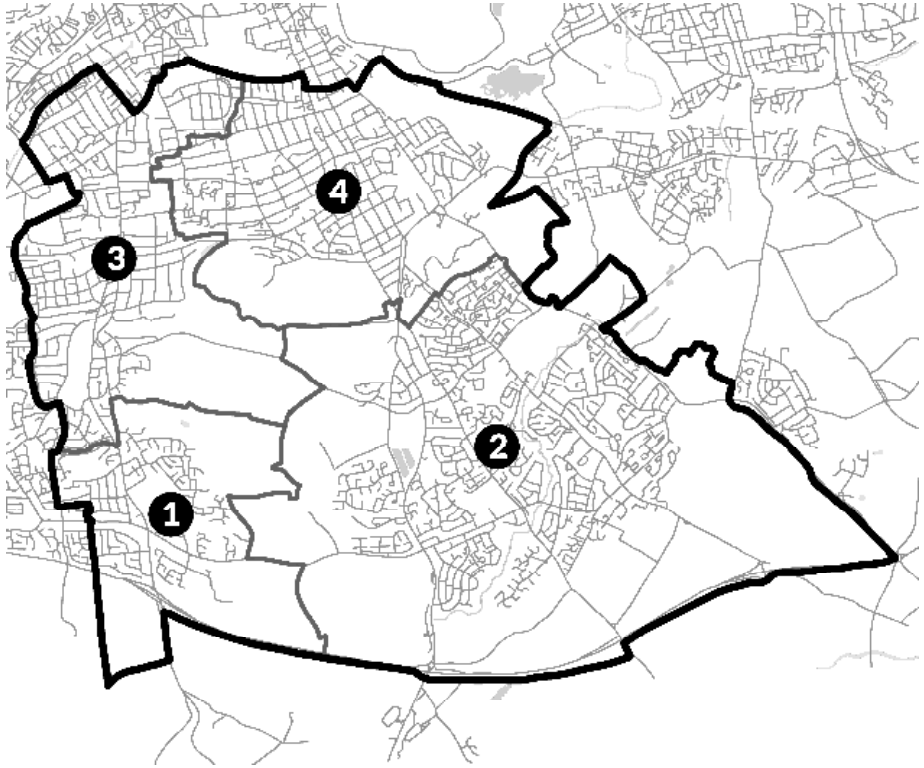

1. Colinton and Fairmilehead (32%)
2. Liberton and Gilmerton
3. Morningside (93%)
4. Southside and Newington (76%)

2024 election result

Lab	**24,976**	**53.3**	**17,251**	**36.8**
SNP	7,725	16.5		
Grn	4,270	9.1		
Con	4,001	8.5		
LD	2,746	5.9		
Ref	1,845	3.9		
Ind	466	1.0		
Alba	454	1.0		
Family	267	0.6		
Ind	76	0.2		

Members of Parliament

2010-	Ian Murray (Lab)
1987-10	Nigel Griffiths (Lab)
1979-87	Michael Ancram (Con)
1957-79	Michael Clark Hutchison (Con)
1945-57	Sir William Darling (Con)

Demographics

2021 Census information for Scotland had not been published at the time of print

General Election history

	Con	Lab	LD	SNP	Oth
2024	8.5	53.3	5.9	16.5	15.8
2019	16.4	47.7	7.7	25.4	
2017	19.7	54.9	2.9	22.5	
2015	17.5	39.1	3.7	33.8	
2010	21.6	34.7	34.0	7.7	
2005	24.1	33.2	32.3	6.2	
2001	16.6	42.2	27.4	9.9	
1997	21.3	46.8	17.6	12.9	
1992	32.1	41.5	13.4	12.8	
1987	33.8	37.7	22.5	5.1	
1983	36.8	28.6	28.6	5.0	
1979	39.7	34.3	16.3	8.4	
74 O	35.9	28.2	14.2	21.7	
74 F	41.7	27.5	17.9	12.8	
1970	48.1	36.5	8.4	6.9	
1966	53.2	39.5		7.3	
1964	53.2	33.7	13.1		
1959	57.6	28.5	13.9		
1955	67.5	32.5			
1951	72.6	27.4			
1950	65.0	24.6	10.4		
1945	70.8	29.2			

EU referendum estimate

Leave **24%** Remain **76%**

Edinburgh South West

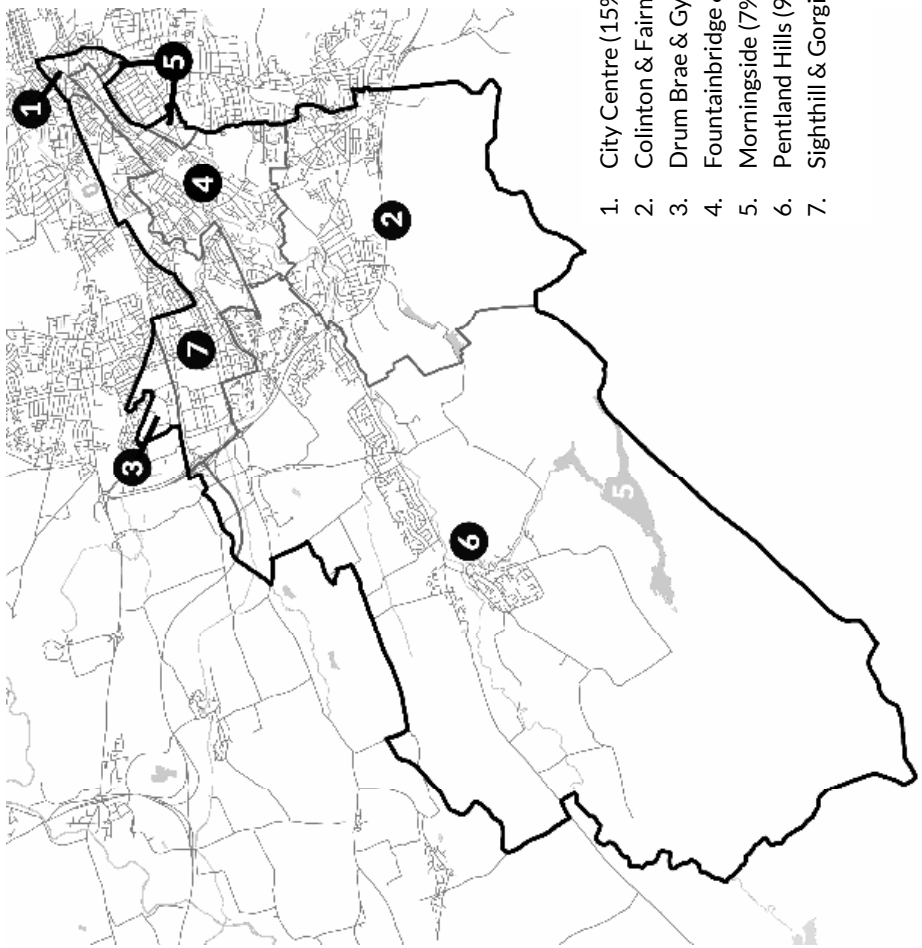

1. City Centre (15%)
2. Colinton & Fairmilehead (68%)
3. Drum Brae & Gyle (8%)
4. Fountainbridge & Craiglockhart
5. Morningside (7%)
6. Pentland Hills (91%)
7. Sighthill & Gorgie (83%)

2024 election result

Lab	**18,663**	**40.9**	**6,217**	**13.6**
SNP	12,446	27.3		
Con	5,558	12.2		
Grn	3,450	7.6		
LD	3,014	6.6		
Ref	2,087	4.6		
Family	265	0.6		
Ind	181	0.4		

Members of Parliament

2024-	Scott Arthur (Lab)
2015-24	Joanna Cherry (SNP)
2005-15	Alistair Darling (Lab)
1997-05	Lynda Clark (Lab)
1974-97	Malcolm Rifkind (Con)
1964-74	Norman Wylie (Con)
1945-64	Lord John Hope (Con)

Demographics

2021 Census information for Scotland had not been published at the time of print

General Election history

	Con	Lab	LD	SNP	Oth
2024	12.2	40.9	6.6	27.3	13.2
2019	24.6	14.3	9.5	47.6	
2017	33.4	26.8	4.3	35.6	
2015	20.2	27.2	3.7	43.0	
2010	24.3	42.8	18.0	12.2	
2005	23.3	39.8	21.1	10.6	
2001	36.1	40.6	10.8	10.8	
1997	32.4	43.0	10.0	13.0	
1992	40.7	31.1	12.6	15.4	
1987	38.3	30.0	24.5	7.2	
1983	39.2	23.9	29.3	6.1	
1979	39.3	36.6	13.1	11.0	
74 O	33.9	30.9	10.6	24.6	
74 F	41.2	30.8	15.6	12.5	
1970	46.1	39.4	8.6	5.9	
1966	44.9	44.8	10.2		
1964	46.0	40.6	13.4		
1959	60.3	39.7			
1955	59.5	40.5			
1951	57.7	42.3			
1950	50.5	39.2	10.3		
1945	48.0	45.7			

EU referendum estimate

Leave **27%** Remain **73%**

Edinburgh West

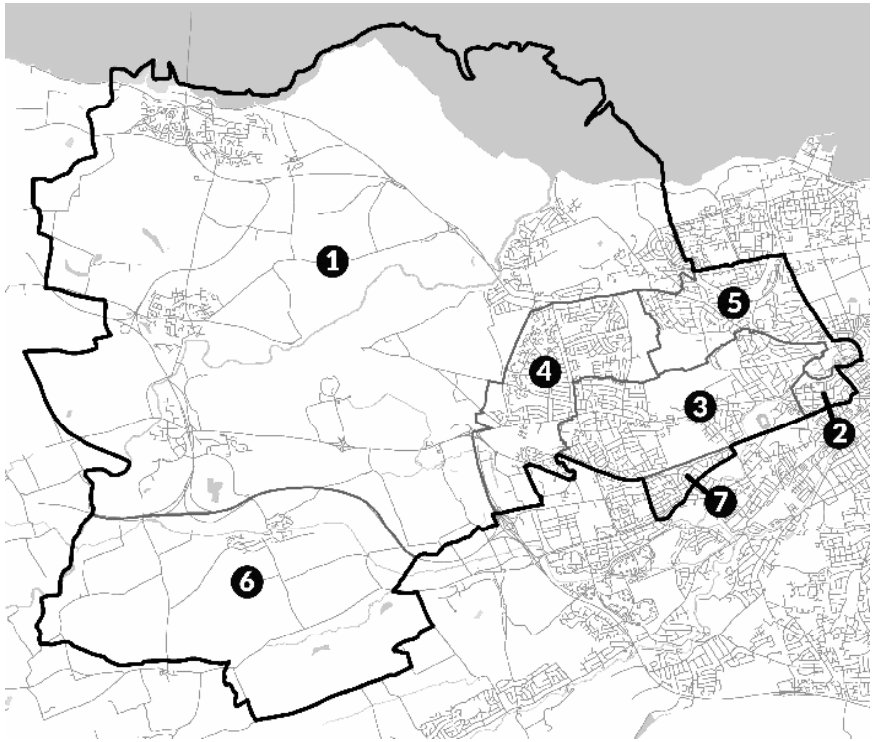

1. Almond (86%)
2. City Centre (10%)
3. Corstorphine and Murrayfield
4. Drum Brae and Gyle (92%)
5. Inverleith (49%)
6. Pentland Hills (9%)
7. Sighthill and Gorgie (17%)

2024 election result

LD	**26,645**	**50.8**	**16,470**	**31.4**
SNP	10,175	19.4		
Lab	7,854	15.0		
Con	2,897	5.5		
Ref	2,209	4.2		
Grn	2,100	4.0		
Ind	363	0.7		
Ind	143	0.3		
Libertar	85	0.2		

Members of Parliament

2017-	Christine Jardine (LD)
2015-17	Michelle Thomson (SNP)
2010-15	Mike Crockart (LD)
2001-10	John Barrett (LD)
1997-01	Donald Gorrie (LD)
1974-97	Lord James Douglas-Hamilton (Con)
1959-74	Anthony Stodart (Con)
1941-59	Sir Ian Clark Hutchison (Con)

Demographics

2021 Census information for Scotland had not been published at the time of print

General Election history

	Con	Lab	LD	SNP	Oth
2024	5.5	15.0	50.8	19.4	9.4
2019	17.0	8.2	39.9	33.0	
2017	21.9	14.9	34.3	28.6	
2015	12.3	11.7	33.1	39.0	
2010	23.2	27.7	35.9	13.2	
2005	19.5	18.6	49.5	9.1	
2001	22.5	23.1	42.4	10.3	
1997	28.0	18.8	43.2	8.8	
1992	37.0	18.0	35.2	8.4	
1987	37.4	22.2	34.9	5.6	
1983	38.2	20.1	37.1	4.6	
1979	45.4	28.2	17.2	9.2	
74 O	38.1	25.2	16.4	20.2	
74 F	44.2	24.4	21.5	9.9	
1970	49.2	35.8	8.2	6.8	
1966	48.3	39.0	12.7		
1964	50.6	35.3	14.1		
1959	56.5	30.5	13.0		
1955	67.0	33.0			
1951	66.0	34.0			
1950	60.0	32.0	8.0		
1945	47.4	44.9	7.7		

EU referendum estimate

Leave **29%** Remain **71%**

Edmonton and Winchmore Hill

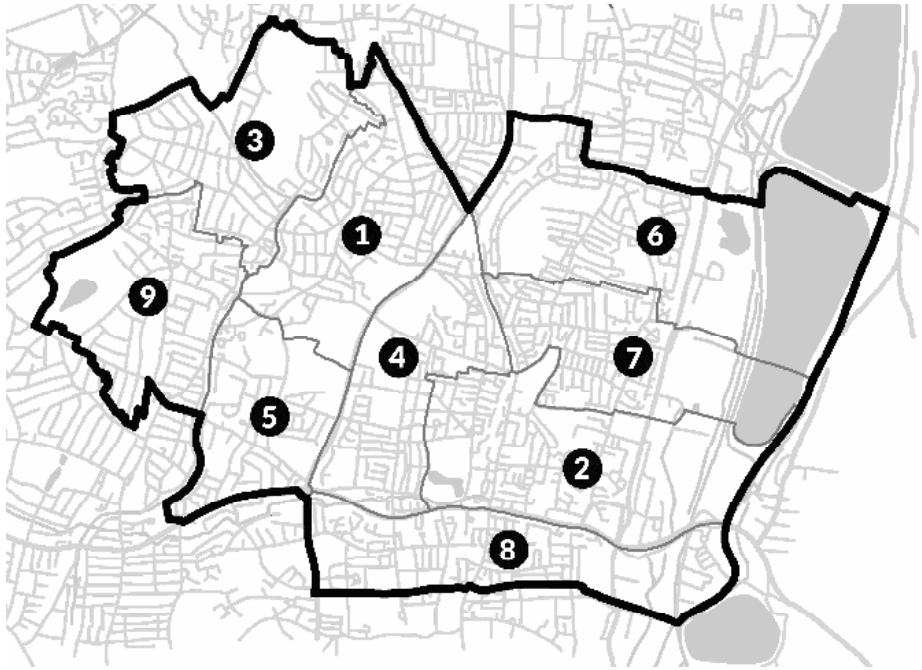

1. Bush Hill Park
2. Edmonton Green
3. Grange Park
4. Haselbury
5. Highfield
6. Jubilee
7. Lower Edmonton
8. Upper Edmonton
9. Winchmore Hill

2024 election result

Lab	**20,520**	**50.0**	**12,632**	**30.8**
Con	7,888	19.2		
Grn	3,681	9.0		
Ref	3,501	8.5		
LD	2,721	6.6		
Ind	1,700	4.1		
WP	668	1.6		
CPA	366	0.9		

Members of Parliament

2015-	Kate Osamor (Lab)
1997-15	Andy Love (Lab)
1983-97	Ian Twinn (Con)
1974-97	Ted Graham (Lab)
1948-74	Austen Albu (Lab)
1945-48	Evan Durbin (Lab)

Demographics

owned **51%**	rent pr **30%**	rent pub **19%**
white **46%**	black **23%**	asian **12%**
AB **26%**	C1C2 **27%**	DE **22%**
degree **33%**	unqual **25%**	student **10%**
▼ 35s **47%**	▲ 64s **14%**	

General Election history

	Con	Lab	LD	Oth
2024	19.2	50.0	6.6	24.1
2019	25.3	65.0	5.3	4.4
2017	23.1	71.5	2.0	3.4
2015	24.1	61.4	2.2	12.3
2010	29.8	53.7	10.5	6.0
2005	29.9	53.2	12.0	4.9
2001	30.8	58.9	7.0	3.4
1997	30.2	60.3	6.3	3.2
1992	46.3	45.0	8.3	0.4
1987	51.2	36.0	12.8	
1983	42.5	39.8	16.9	0.8
1979	42.6	47.1	7.5	2.8
74 O	32.5	49.1	13.8	4.6
74 F	32.9	45.3	17.8	4.0
1970	44.0	49.1	7.0	
1966	41.4	58.6		
1964	38.9	49.2	11.9	
1959	49.5	50.5		
1955	43.4	56.6		
1951	41.6	58.4		
1950	36.8	55.1	8.1	
1945	29.0	68.2		2.8

EU referendum estimate

Leave **48%** Remain **52%**

Ellesmere Port and Bromborough

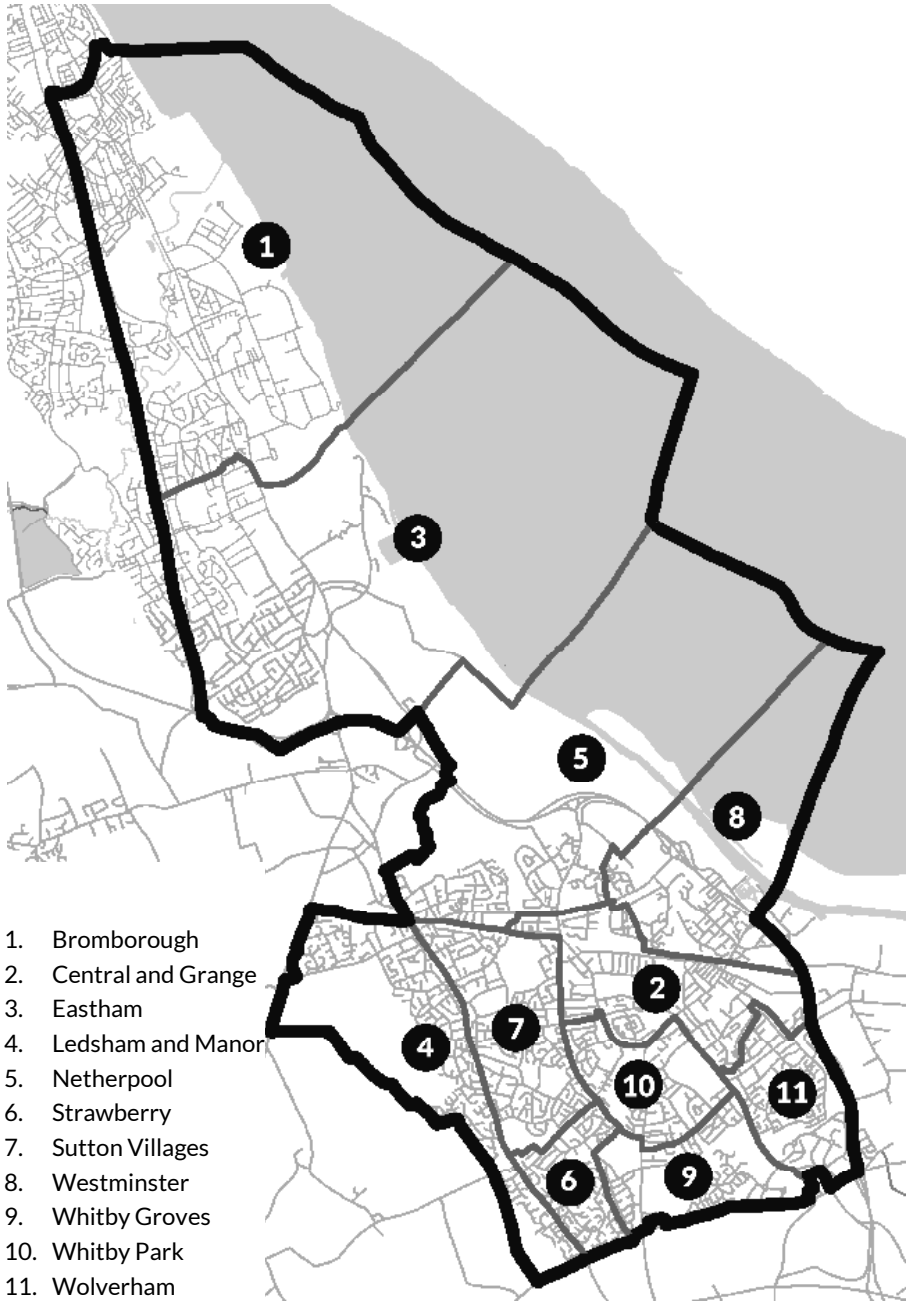

1. Bromborough
2. Central and Grange
3. Eastham
4. Ledsham and Manor
5. Netherpool
6. Strawberry
7. Sutton Villages
8. Westminster
9. Whitby Groves
10. Whitby Park
11. Wolverham

2024 election result

Lab	**24,186**	**57.6**	**16,908**	**40.3**
Ref	7,278	17.3		
Con	5,210	12.4		
Grn	2,706	6.4		
LD	2,328	5.5		
Ind	256	0.6		

Members of Parliament

2015-	Justin Madders (Lab)
1992-15	Andrew Miller (Lab)
1983-92	Mike Woodcock (Con)
1979-83	Barry Porter (Con)
1974-79	Alf Bates (Lab)

Demographics

owned **67%**	rent pr **15%**	rent pub **18%**
white **96%**	black **0.4%**	asian **2%**
AB **29$**	C1C2 **28%**	DE **30%**
degree **27%**	unqual **18%**	student **5%**
▼ 35s **42%**		▲ 64s **19%**

General Election history

	Con	Lab	LD	Oth
2024	12.4	57.6	5.5	24.3
2019	35.4	53.3	4.9	6.4
2017	36.8	59.2	1.8	2.3
2015	34.3	47.8	3.3	14.6
2010	34.9	44.6	15.1	5.5
2005	33.0	48.4	15.7	2.9
2001	29.1	55.3	11.6	3.9
1997	29.1	59.6	8.9	2.5
1992	42.8	46.1	9.9	1.2
1987	44.4	41.2	14.1	0.3
1983	45.9	32.6	21.5	
1979	38.3	44.5	17.3	
74 O	37.9	47.5	14.6	
74 F	43.9	43.2	13.0	

EU referendum estimate

Leave **58%** Remain **42%**

Eltham and Chislehurst

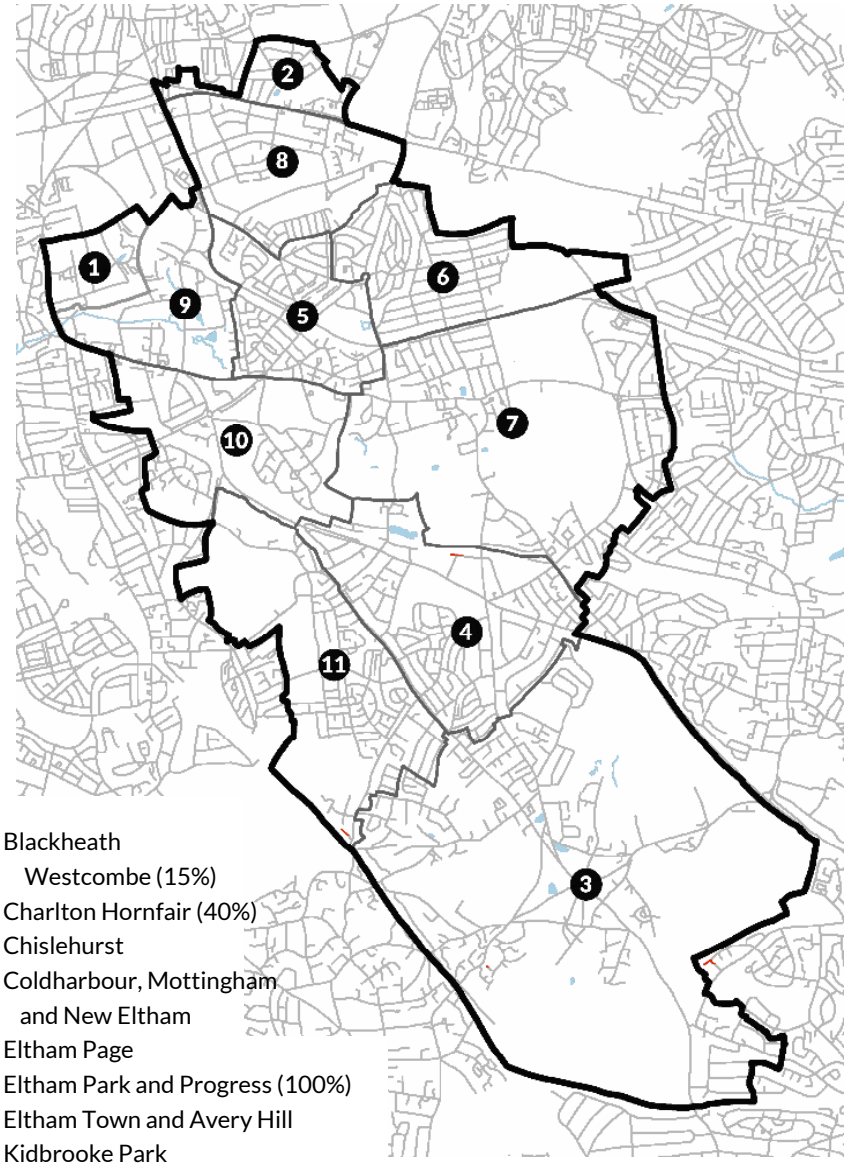

1. Blackheath Westcombe (15%)
2. Charlton Hornfair (40%)
3. Chislehurst
4. Coldharbour, Mottingham and New Eltham
5. Eltham Page
6. Eltham Park and Progress (100%)
7. Eltham Town and Avery Hill
8. Kidbrooke Park
9. Kidbrooke Village
10. Middle Park and Horn Park
11. Mottingham

2024 election result

Lab	**20,069**	**44.0**	**8,429**	**18.5**
Con	11,640	25.5		
Ref	7,428	16.3		
Grn	3,079	6.8		
LD	2,423	5.3		
WP	356	0.8		
Ind	307	0.7		
Ind	173	0.4		
Ind	91	0.2		

Members of Parliament

1997-	Clive Efford (Lab)
1975-97	Peter Bottomley (Con)
1964-75	Bill Hamling (Lab)
1959-64	Colin Turner (Con)
1950-59	William Steward (Con)
1945950	Henry Berry (Lab)

Demographics

owned **59%**	rent pr **17%**	rent pub **24%**
white **71%**	black **11%**	asian **9%**
AB **38%**	C1C2 **28%**	DE **18%**
degree **40%**	unqual **18%**	student **7%**
▼ 35s **44%**	▲ 64s **15%**	

General Election history

	Con	Lab	LD	Oth
2024	25.5	44.0	5.3	25.2
2019	39.7	47.0	6.7	6.5
2017	40.8	54.4	3.2	1.6
2015	36.4	42.6	3.0	18.0
2010	37.5	41.5	12.6	8.3
2005	34.3	43.6	16.1	6.1
2001	32.1	52.8	12.2	2.8
1997	31.2	54.6	8.5	5.7
1992	46.0	41.9	11.7	0.4
1987	47.5	32.0	20.5	
1983	47.9	29.3	22.2	
1979	47.3	41.5	9.7	1.4
74 O	38.6	47.1	14.3	
74 F	38.8	44.1	17.2	
1970	49.3	50.8		
1966	44.3	53.7		2.1
1964	46.7	50.8		2.5
1959	52.7	44.7		2.6
1955	52.0	48.0		
1951	49.3	46.4	4.3	
1950	46.6	46.3	7.2	
1945	38.4	61.6		

EU referendum estimate

Leave **53%** Remain **47%**

Ely and East Cambridgeshire

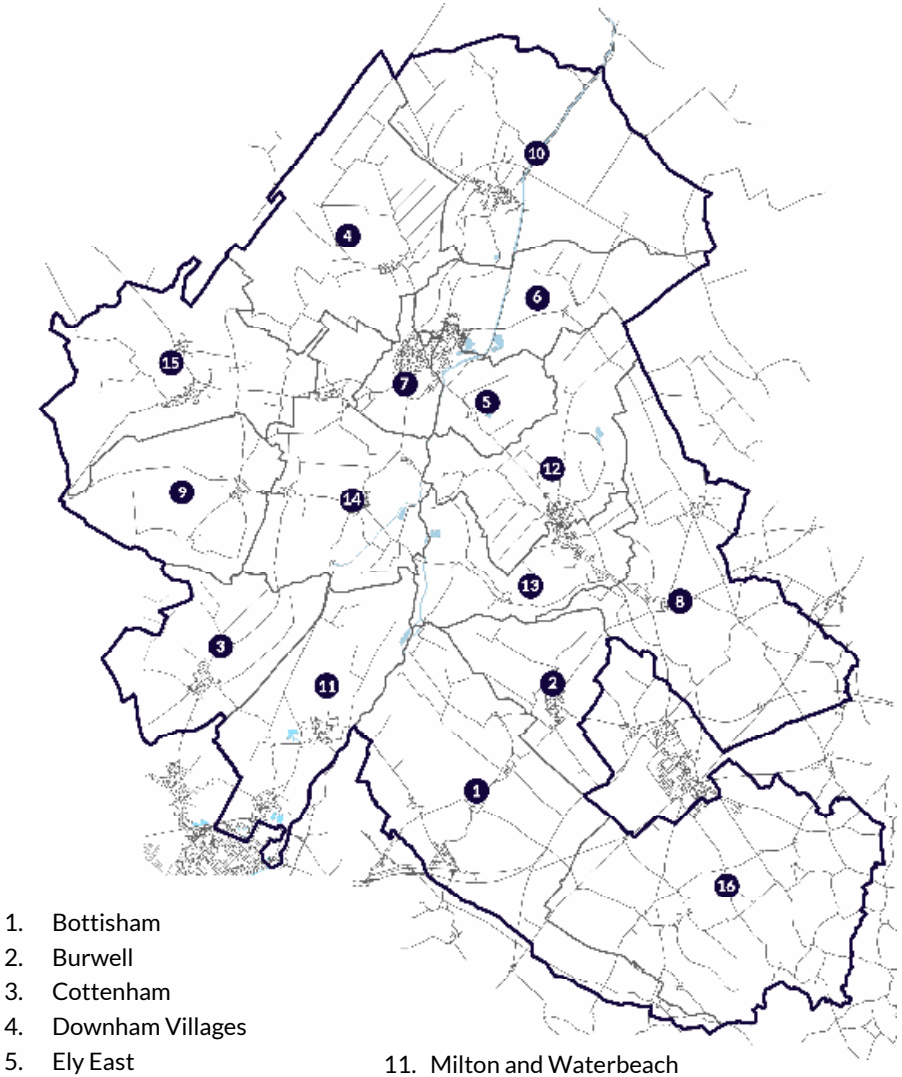

1. Bottisham
2. Burwell
3. Cottenham
4. Downham Villages
5. Ely East
6. Ely North
7. Ely West
8. Fordham and Isleham
9. Haddenham
10. Littleport
11. Milton and Waterbeach
12. Soham North
13. Soham South
14. Stretham
15. Sutton
16. Woodditton

2024 election result

LD	**17,127**	**32.7**	**495**	**0.9**
Con	16,632	31.8		
Lab	9,160	17.5		
Ref	6,443	12.3		
Grn	2,359	4.5		
Loony	271	0.5		
SDP	172	0.3		
Ind	103	0.2		
Ind	102	0.2		

Members of Parliament

2024-	Charlotte Cane (LD)
2015-24	Lucy Frazer (Con)
1987-15	Sir James Paice (Con)
1961-87	Francis Pym (Con)
1950-61	Gerald Howard (Con)
1945-50	Albert Stubbs (Lab)

Demographics

owned **70%**	rent pr **17%**	rent pub **14%**
white **94%**	black **1%**	asian **3%**
AB **40%**	C1C2 **29%**	DE **21%**
degree **37%**	unqual **16%**	student **5%**
▼ 35s **39%**	▲ 64s **21%**	

General Election history

	Con	Lab	LD	Oth
2024	31.8	17.5	32.7	18.0
2019	50.0	16.3	32.1	1.6
2017	53.3	27.7	19.0	
2015	48.5	15.1	20.2	16.2
2010	48.0	7.6	37.6	6.7
2005	47.1	21.3	31.7	
2001	44.2	26.4	26.9	2.5
1997	42.9	26.5	25.1	5.5
1992	57.9	20.0	20.3	1.7
1987	58.8	13.7	27.5	
1983	57.6	12.6	29.8	
1979	56.5	24.6	18.9	
74 O	47.5	27.8	24.7	
74 F	47.1	25.8	27.1	
1970	54.6	33.8	11.6	
1966	47.7	38.0	14.3	
1964	48.0	34.0	18.0	
1959	57.9	42.1		
1955	54.3	45.7		
1951	53.8	46.2		
1950	46.3	40.3	13.4	
1945	42.2	42.3		

EU referendum estimate

Leave **45%** Remain **55%**

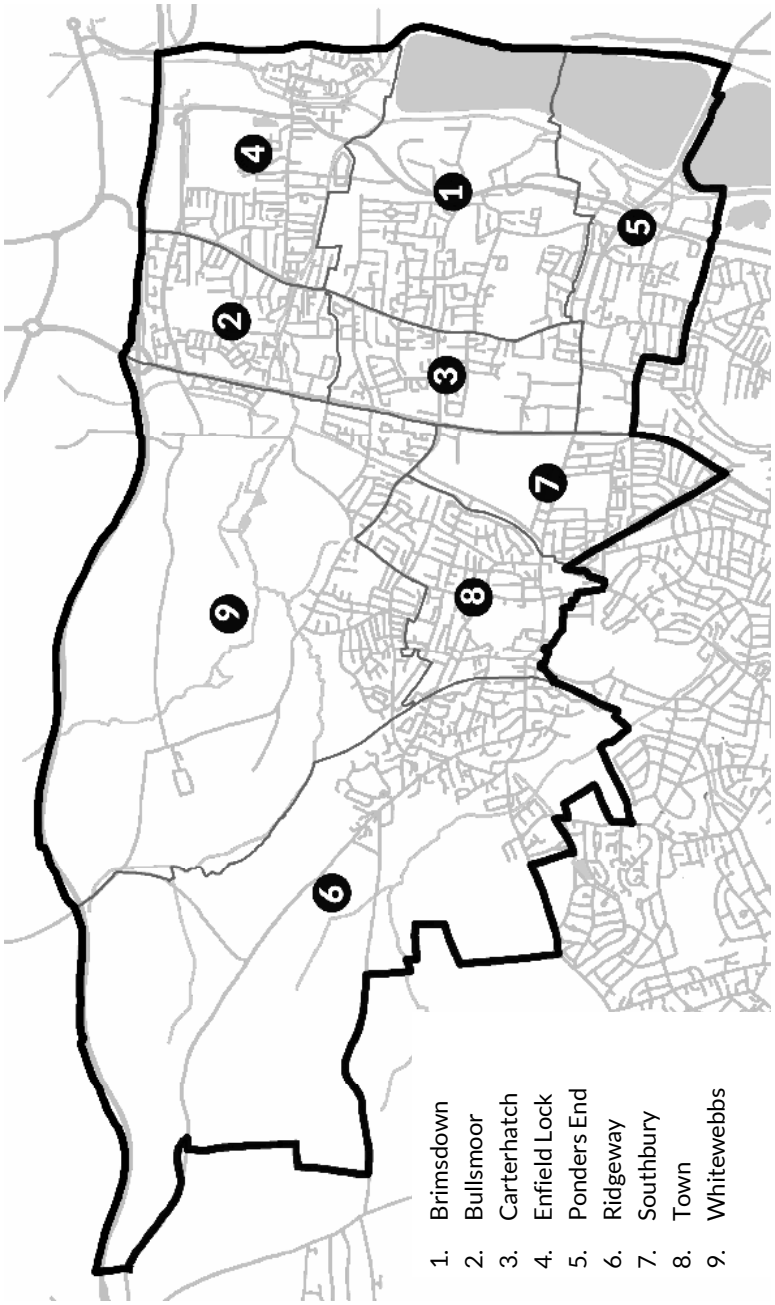

Enfield North

2024 election result

Lab	**21,368**	**49.1**	**12,736**	**29.3**
Con	8,632	19.8		
Ref	5,146	11.8		
Grn	3,713	8.5		
LD	2,517	5.8		
Ind	1,448	3.3		
WP	668	1.5		

Members of Parliament

2019-	Feryal Clark (Lab)
2015-19	Joan Ryan (Lab/Ind)
2010-15	Nick de Bois (Con)
1997-10	Joan Ryan (Lab)
1979-97	Tim Eggar (Con)
1974-79	Bryan Davies (Lab)
1959-74	John Mackie (Lab)
1950-59	Ernest Davies (Lab)

Demographics

owned **52%**	rent pr **28%**	rent pub **20%**
white **52%**	black **20%**	asian **10%**
AB **28%**	C1C2 **27%**	DE **23%**
degree **34%**	unqual **23%**	student **10%**
▼ 35s **48%**	▲ 64s **12%**	

General Election history

	Con	Lab	LD	Oth
2024	19.8	49.1	5.8	25.1
2019	37.4	51.8	6.5	4.3
2017	36.9	58.0	2.1	2.9
2015	41.4	43.7	2.3	12.6
2010	42.3	38.5	12.2	7.1
2005	39.6	44.3	11.4	4.7
2001	40.7	46.7	8.8	3.8
1997	36.4	50.7	9.0	4.0
1992	52.9	35.0	11.1	1.1
1987	55.5	28.5	14.7	1.2
1983	51.7	27.9	19.2	1.2
1979	48.1	41.3	9.0	1.6
74 O	33.6	43.7	19.9	2.8
74 F	32.6	39.0	25.8	2.6
1970	38.5	51.0	10.5	
1966	32.9	54.9	12.2	
1964	32.6	51.1	16.3	
1959	45.0	55.0		
1955	39.2	60.8		
1951	36.6	63.4		
1950	32.4	59.3	8.3	

EU referendum estimate

Leave **52%** Remain **48%**

Epping Forest

1. Buckhurst Hill East and Whitebridge
2. Buckhurst Hill West
3. Chigwell with Lambourne (72%)
4. Epping East
5. Epping West and Rural
6. Grange Hill
7. Loughton Forest
8. Loughton Fairmead
9. Loughton Roding
10. Loughton St John's
11. North Weald Bassett (84%)
12. Roydon and Lower Nazeing (10%)

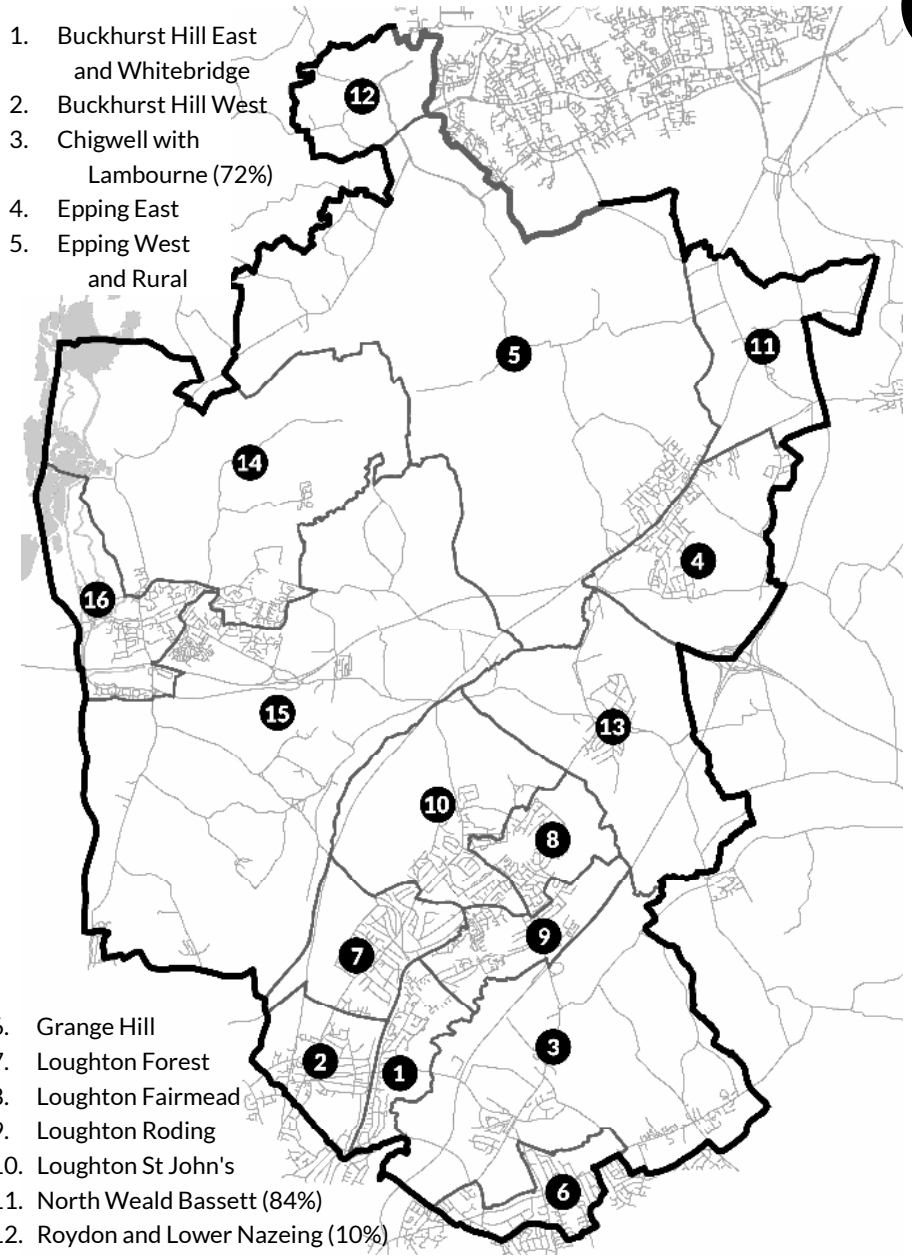

2024 election result

Con	**18,038**	**43.2**	**5,682**	**13.6**
Lab	12,356	29.6		
LD	5,268	12.6		
Ind	3,037	7.3		
Grn	2,486	6.0		
Shared	568	1.4		

Members of Parliament

2024-	Neil Hudson (Con)
1997-24	Dame Eleanor Laing (Con)
1988-97	Steve Norris (Con)
1966-88	Sir John Biggs-Davison (Con)

Demographics

owned **69%**	rent pr **16%**	rent pub **16%**
white **81%**	black **4%**	asian **9%**
AB **28%**	C1C2 **27%**	DE **23%**
degree **34%**	unqual **18%**	student **6%**
▼ 35s **41%**	▲ 64s **18%**	

General Election history

	Con	Lab	LD	Oth
2024	43.2	29.6	12.6	14.7
2019	64.4	20.3	10.7	4.6
2017	62.0	26.0	5.7	6.3
2015	54.8	16.1	7.0	22.1
2010	54.0	14.3	21.5	10.3
2005	53.0	21.0	18.5	7.5
2001	49.1	29.3	18.6	3.0
1997	45.5	35.6	13.3	1.4
1992	59.5	22.4	17.0	1.0
1987	60.9	18.4	19.4	1.3
1983	56.5	17.1	24.8	1.6
1979	57.7	27.4	12.8	2.2
74 O	47.7	33.3	19.1	
74 F	46.8	31.1	22.1	
1970	54.3	45.7		
1966	44.1	41.4	14.5	

EU referendum estimate

Leave **61%** Remain **39%**

Epsom and Ewell

1. Auriol
2. Ashtead Common
3. Ashtead Park
4. Ashtead Village
5. College
6. Court
7. Cuddington
8. Ewell
9. Ewell Court
10. Leatherhead North
11. Leatherhead South
12. Nonsuch
13. Ruxley
14. Stamford
15. Stoneleigh
16. Town
17. West Ewell
18. Woodcote

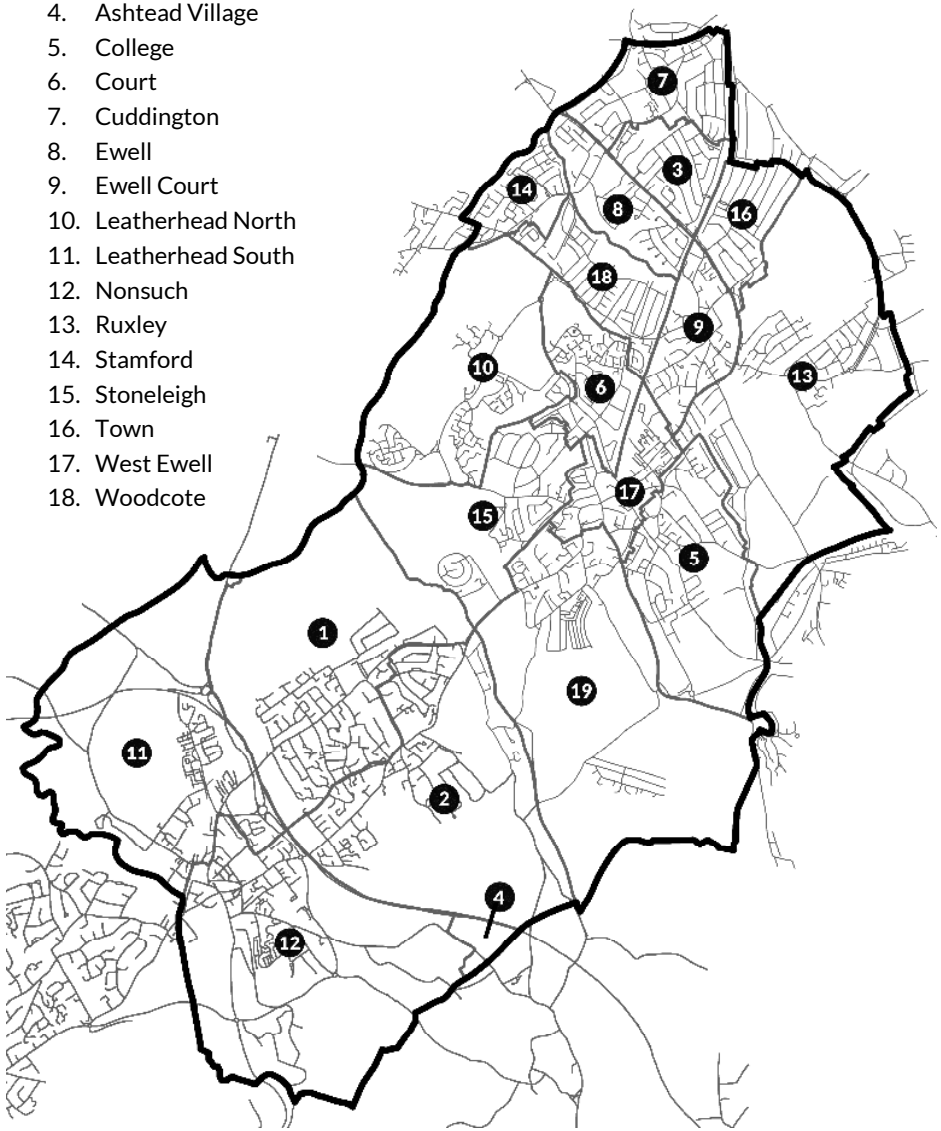

2024 election result

LD	**20,674**	**37.9**	**3,686**	**6.7**
Con	16,988	31.2		
Lab	8,325	15.3		
Ref	5,795	10.6		
Grn	1,745	3.2		
True	845	1.5		
SDP	153	0.3		

Members of Parliament

2024-	Helen Maguire (LD)
2001-24	Chris Grayling (Con)
1978-01	Sir Archie Hamilton (Con)
1955-78	Peter Rawlinson (Con)
1947-55	Malcolm McCorquodale (Con)
1928-7	Sir Archibald Southby (Con)

Demographics

owned **74%**	rent pr **16%**	rent pub **10%**
white **82%**	black **2%**	asian **10%**
AB **46%**	C1C2 **28%**	DE **14%**
degree **45%**	unqual **13%**	student **6%**
▼ 35s **40%**	▲ 64s **19%**	

General Election history

	Con	Lab	LD	Oth
2024	31.2	15.3	37.9	15.6
2019	53.5	17.2	23.5	5.8
2017	59.6	25.0	12.5	2.9
2015	58.3	15.5	8.8	17.5
2010	56.2	11.9	26.8	5.1
2005	54.4	20.6	21.4	3.5
2001	48.1	26.5	22.1	3.3
1997	45.6	24.3	22.8	7.2
1992	60.2	15.7	23.5	0.6
1987	62.2	14.6	23.2	
1983	60.4	13.0	26.6	
1979	61.9	17.9	20.2	
74 O	54.1	19.3	26.6	
74 F	54.7	16.5	28.8	
1970	61.4	22.1	16.5	
1966	54.6	24.0	21.4	
1964	55.0	20.9	24.1	
1959	62.9	19.6	17.6	
1955	71.4	28.6		
1951	68.7	31.3		
1950	60.7	28.0	11.3	
1945	49.9	37.8	12.2	

EU referendum estimate

Leave **48%** Remain **52%**

Erewash

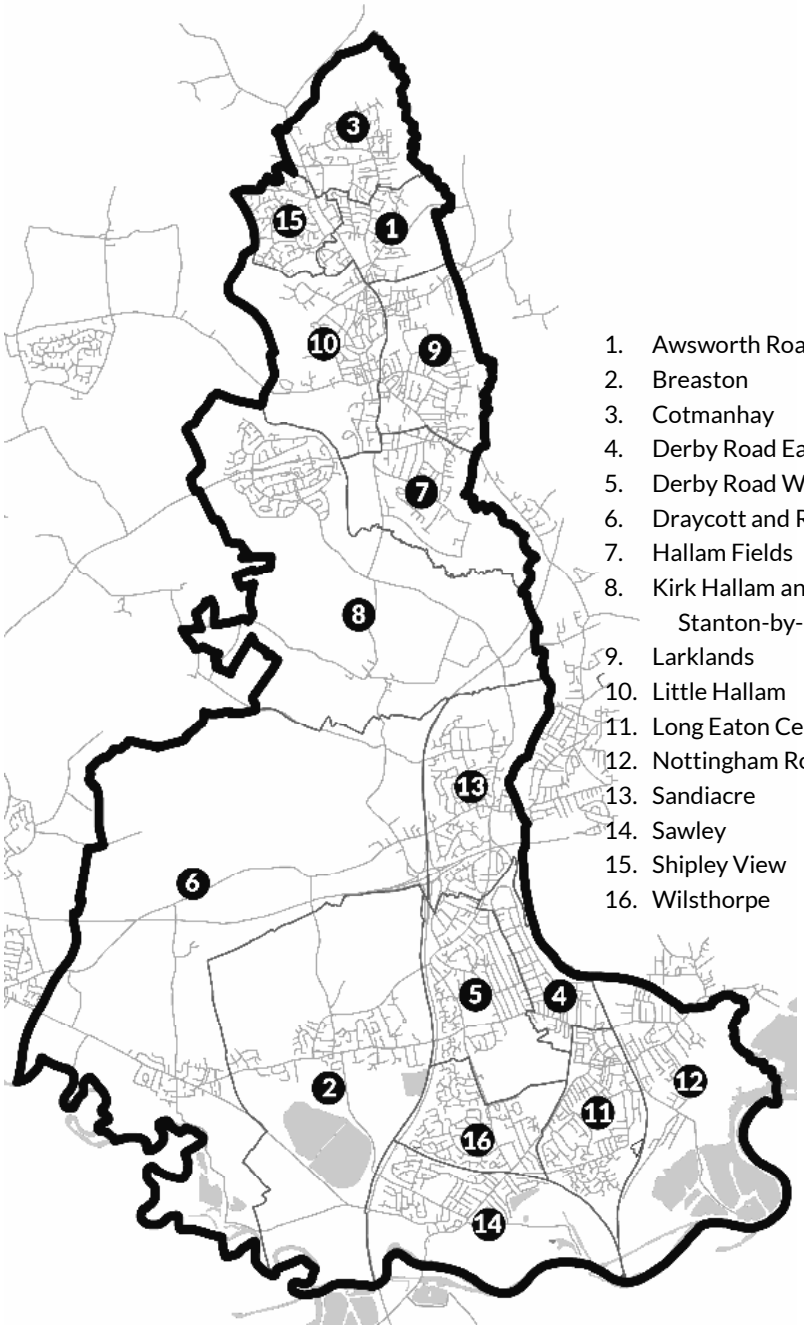

1. Awsworth Road
2. Breaston
3. Cotmanhay
4. Derby Road East
5. Derby Road West
6. Draycott and Risley
7. Hallam Fields
8. Kirk Hallam and Stanton-by-Dale
9. Larklands
10. Little Hallam
11. Long Eaton Central
12. Nottingham Road
13. Sandiacre
14. Sawley
15. Shipley View
16. Wilsthorpe

2024 election result

Lab	**17,224**	**40.1**	**5,862**	**13.7**
Con	11,362	26.4		
Ref	9,162	21.3		
Grn	2,478	5.8		
LD	2,426	5.6		
Ind	351	0.8		

Members of Parliament

2024-	Adam Thompson (Lab)
2015-24	Maggie Throup (Con)
2010-15	Jessica Lee (Con)
1997-10	Liz Blackman (Lab)
1992-97	Angela Knight (Con)
1970-92	Peter Rost (Con)
1964-70	Trevor Park (Lab)
1959-64	John Jackson (Con)
1950-59	Joe Champion (Lab)

Demographics

owned **69%**	rent pr **18%**	rent pub **14%**
white **95%**	black **0.8%**	asian **2%**
AB **28%**	C1C2 **29%**	DE **31%**
degree **25%**	unqual **21%**	student **5%**
▼ 35s **40%**	▲ 64s **20%**	

General Election history

	Con	Lab	LD	Oth
2024	26.4	40.1	5.6	27.9
2019	56.5	34.7	5.1	3.7
2017	52.1	43.0	2.5	2.4
2015	42.7	35.3	3.4	18.6
2010	39.5	34.2	17.5	8.8
2005	30.4	44.5	14.0	11.1
2001	34.9	49.2	11.5	4.3
1997	36.6	51.7	8.6	3.1
1992	47.2	38.2	13.6	1.0
1987	48.6	32.1	19.3	
1983	45.3	25.0	22.2	7.5
1979	51.5	35.6	11.8	1.1
74 O	43.7	41.4	14.9	
74 F	44.1	37.4	18.5	
1970	52.2	47.8		
1966	45.4	54.6		
1964	50.8	49.2		
1959	45.5	45.5	8.9	
1955	48.4	51.6		
1951	47.3	52.7		
1950	40.5	49.1	10.4	

EU referendum estimate

Leave **63%** Remain **37%**

Erith and Thamesmead

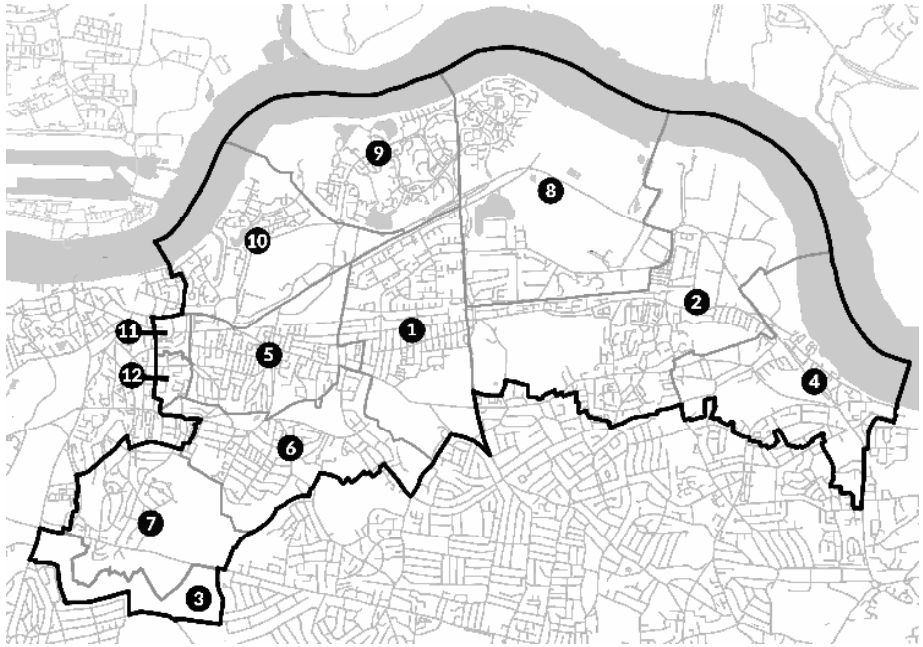

1. Abbey Wood
2. Belvedere
3. Eltham Park and Progress (0%)
4. Erith
5. Plumstead and Glyndon
6. Plumstead Common (35%)
7. Shooters Hill (64%)
8. Thamesmead East
9. Thamesmead Moorings
10. West Thamesmead
11. Woolwich Arsenal (13%)
12. Woolwich Common (23%)

2024 election result

Lab	**22,246**	**55.1**	**16,302**	**40.4**
Ref	5,944	14.7		
Con	5,564	13.8		
Grn	3,482	8.6		
LD	1,872	4.6		
WP	1,071	2.7		
Ind	200	0.5		

Members of Parliament

2019-	Abena Oppong-Asare (Lab)
2010-19	Teresa Pearce (Lab)
1997-10	John Austin (Lab)
1983-97	David Evenett (Con)
1965-83	James Wellbeloved (Lab/SDP)
1955-65	Norman Dodds (Lab)

Demographics

owned **64%**	rent pr **20%**	rent pub **16%**
white **97%**	black **0.2%**	asian **2%**
AB **23%**	C1C2 **27%**	DE **34**
degree **%**	unqual **%**	student **%**
▼ 35s **%**		▲ 64s **%**

General Election history

	Con	Lab	LD	Oth
2024	13.8	55.1	4.6	26.5
2019	39.0	48.0	4.8	8.2
2017	35.0	57.5	1.7	5.7
2015	27.8	49.8	2.3	20.5
2010	31.5	44.9	12.0	10.6
2005	23.9	54.4	13.5	8.2
2001	25.8	59.3	11.4	3.5
1997	20.2	62.1	12.0	5.8
1992	46.5	41.5	12.0	
1987	45.2	29.5	25.3	
1983	37.1	27.3	34.9	0.7
1979	41.5	47.3	9.5	1.8
74 O	32.1	51.2	16.8	
74 F	31.7	46.1	22.3	
1970	44.1	55.9		
1966	34.4	55.5	8.8	1.3
1964	32.3	53.1	14.4	
1959	43.3	56.7		
1955	39.6	60.4		

EU referendum estimate

Leave **54%** Remain **46%**

Esher and Walton

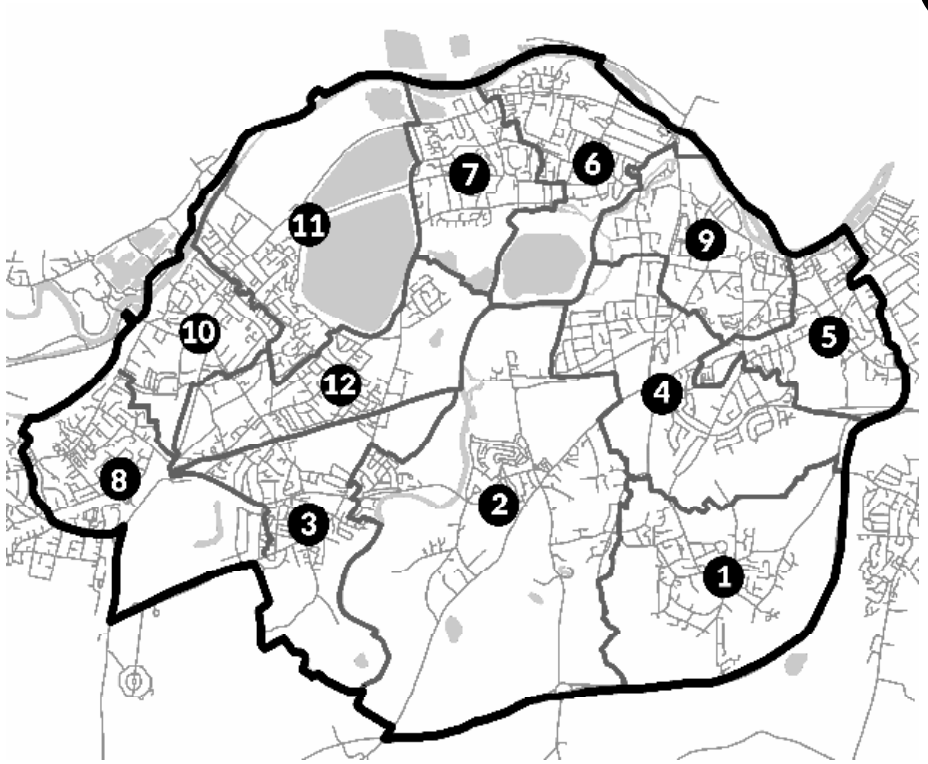

1. Claygate
2. Esher
3. Herham Village
4. Hinchley Wood and Weston Green
5. Long Ditton
6. Molesey East
7. Molesey West
8. Oatlands and Burwood Park
9. Thames Ditton
10. Walton Central
11. Walton North
12. Walton South

2024 election result

LD	**28,315**	**52.6**	**12,003**	**22.3**
Con	16,312	30.3		
Ref	4,777	8.9		
Lab	2,846	5.3		
Grn	1,396	2.6		
SDP	234	0.4		

Members of Parliament

2024-	Monica Harding (LD)
2010-24	Dominic Raab (Con)
1987-10	Ian Taylor (Con)
1970-87	Sir Carol Mather (Con)
1950-70	William Robson-Brown (Con)

Demographics

owned **74%**	rent pr **16%**	rent pub **10%**
white **86%**	black **1%**	asian **7%**
AB **50%**	C1C2 **27%**	DE **13%**
degree **52%**	unqual **11%**	student **6%**
▼ 35s **40%**	▲ 64s **17%**	

General Election history

	Con	Lab	LD	Oth
2024	30.3	5.3	52.6	11.9
2019	49.4	4.5	45.0	1.2
2017	58.6	19.7	17.3	4.3
2015	62.9	12.7	9.4	14.9
2010	58.9	10.7	24.8	5.6
2005	45.7	19.4	29.6	5.3
2001	49.0	23.6	22.5	4.9
1997	49.8	22.8	20.4	7.0
1992	65.4	12.0	22.6	
1987	65.5	8.8	25.7	
1983	63.3	7.2	28.0	1.5
1979	65.1	15.2	19.7	
74 O	55.8	19.0	25.1	
74 F	61.8	15.4	28.5	
1970	61.8	23.7	14.5	
1966	55.3	25.5	19.2	
1964	56.2	23.1	20.7	
1959	63.2	22.0	14.8	
1955	63.7	24.7	11.6	
1951	62.9	28.5	8.6	
1950	60.7	28.6	10.5	

EU referendum estimate

Leave **42%** Remain **58%**

Exeter

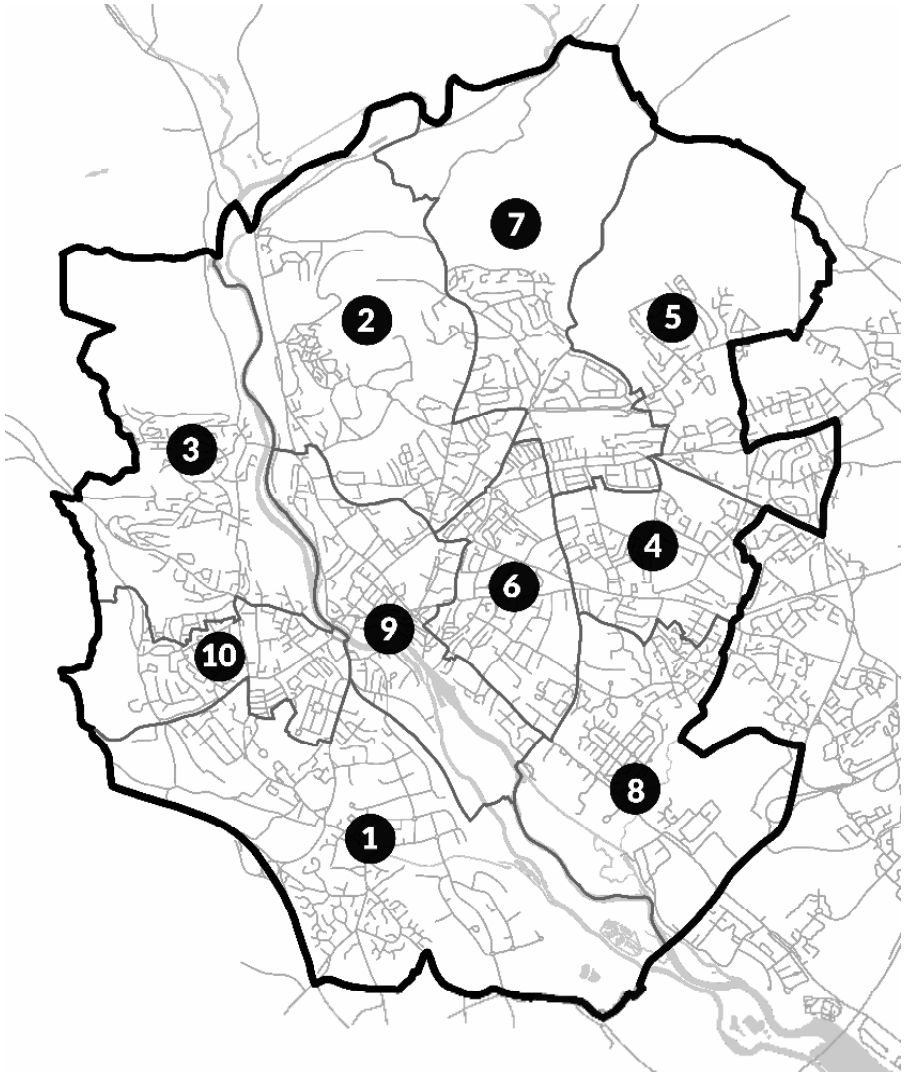

1. Alphington
2. Duryard and St James
3. Exwick
4. Heavitree
5. Mincinglake and Whipton
6. Newtown and St Leonard's
7. Pennsylvania
8. Priory
9. St David's
10. St Thomas

6. 2024 election result

Lab	**18,225**	**45.3**	**11,937**	**29.7**
Con	6,288	15.6		
Grn	5,907	14.7		
Ref	4,914	12.2		
LD	4,201	10.5		
Ind	466	1.2		
Ind	194	0.5		

Members of Parliament

2024-	Steve Race (Lab)
1997-24	Sir Ben Bradshaw (Lab)
1970-97	Sir John Hanham (Con)
1966-70	Gwyneth Dunwoody (Lab)
1951-66	Sir Rolf Dudley-Williams (Con)
1945-51	John Maude (Con)

Demographics

owned **55%**	rent pr **28%**	rent pub **17%**
white **89%**	black **1%**	asian **5%**
AB **29%**	C1C2 **22%**	DE **21%**
degree **34%**	unqual **13%**	student **24%**
▼ 35s **51%**	▲ 64s **16%**	

General Election history

	Con	Lab	LD	Oth
2024	15.6	45.3	10.5	28.6
2019	34.7	53.2		12.1
2017	32.9	62.0	2.8	2.4
2015	33.1	46.4	4.3	16.3
2010	33.0	38.2	20.3	8.6
2005	27.2	41.1	20.6	11.1
2001	27.4	49.8	12.4	10.4
1997	28.6	47.5	18.0	5.8
1992	41.1	36.2	19.4	3.2
1987	44.4	22.5	31.8	1.3
1983	46.5	22.8	29.3	1.4
1979	48.4	34.1	15.6	1.9
74 O	40.7	36.4	22.9	
74 F	40.1	31.2	28.8	
1970	45.0	42.4	13.6	
1966	40.8	48.6	10.7	
1964	41.4	38.3	20.3	
1959	48.7	35.9	15.5	
1955	56.3	43.7		
1951	50.8	40.6	8.6	
1950	53.5	46.5		
1945	43.3	40.2	16.4	

EU referendum estimate

Leave **45%** Remain **55%**

Exmouth and Exeter East

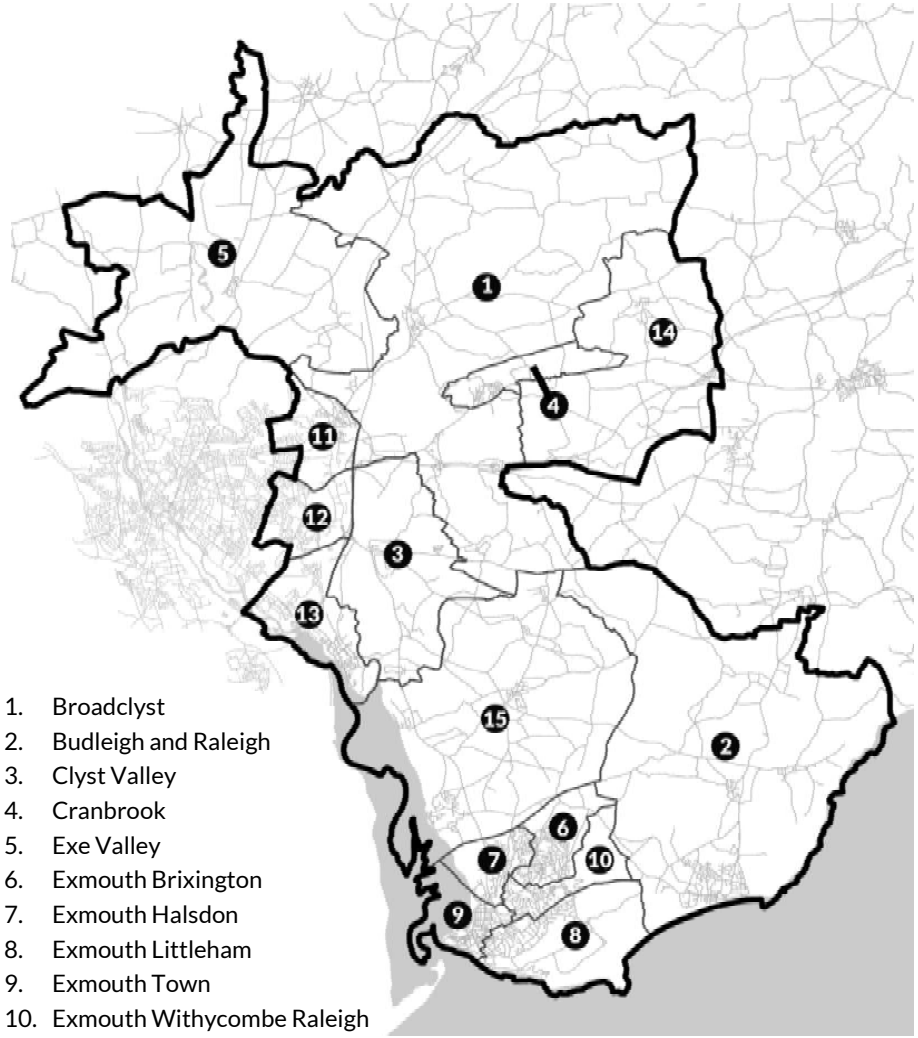

1. Broadclyst
2. Budleigh and Raleigh
3. Clyst Valley
4. Cranbrook
5. Exe Valley
6. Exmouth Brixington
7. Exmouth Halsdon
8. Exmouth Littleham
9. Exmouth Town
10. Exmouth Withycombe Raleigh
11. Pinhoe
12. St Loye's
13. Topsham
14. Whimple and Rockbeare
15. Woodbury and Lympstone

2024 election result

Con	**14,728**	**28.7**	**121**	**0.2**
Lab	14,607	28.5		
LD	11,387	22.2		
Ref	7,085	13.8		
Grn	2,331	4.5		
Ind	590	1.1		
Ind	454	0.9		
Climate	134	0.3		

Members of Parliament

2024-	David Reed (Con)
2019-24	Simon Jupp (Con)
2001-19	Sir Hugo Swire (Con)
1997-01	Sir Peter Emery (Con)

Demographics

owned **72%**	rent pr **16%**	rent pub **12%**
white **96%**	black **0.3%**	asian **2%**
AB **38%**	C1C2 **31%**	DE **22%**
degree **35%**	unqual **14%**	student **5%**
▼ 35s **38%**	▲ 64s **24%**	

General Election history

	Con	Lab	LD	Oth
2024	28.7	28.5	22.2	20.6
2019	50.8	4.5	2.8	41.9
2017	48.5	11.4	2.4	37.6
2015	46.4	10.2	6.8	36.5
2010	48.3	10.8	31.2	9.7
2005	46.9	15.4	30.7	7.0
2001	47.4	16.7	30.3	5.6
1997	43.4	17.7	29.1	9.8

EU referendum estimate

Leave **51%** Remain **49%**

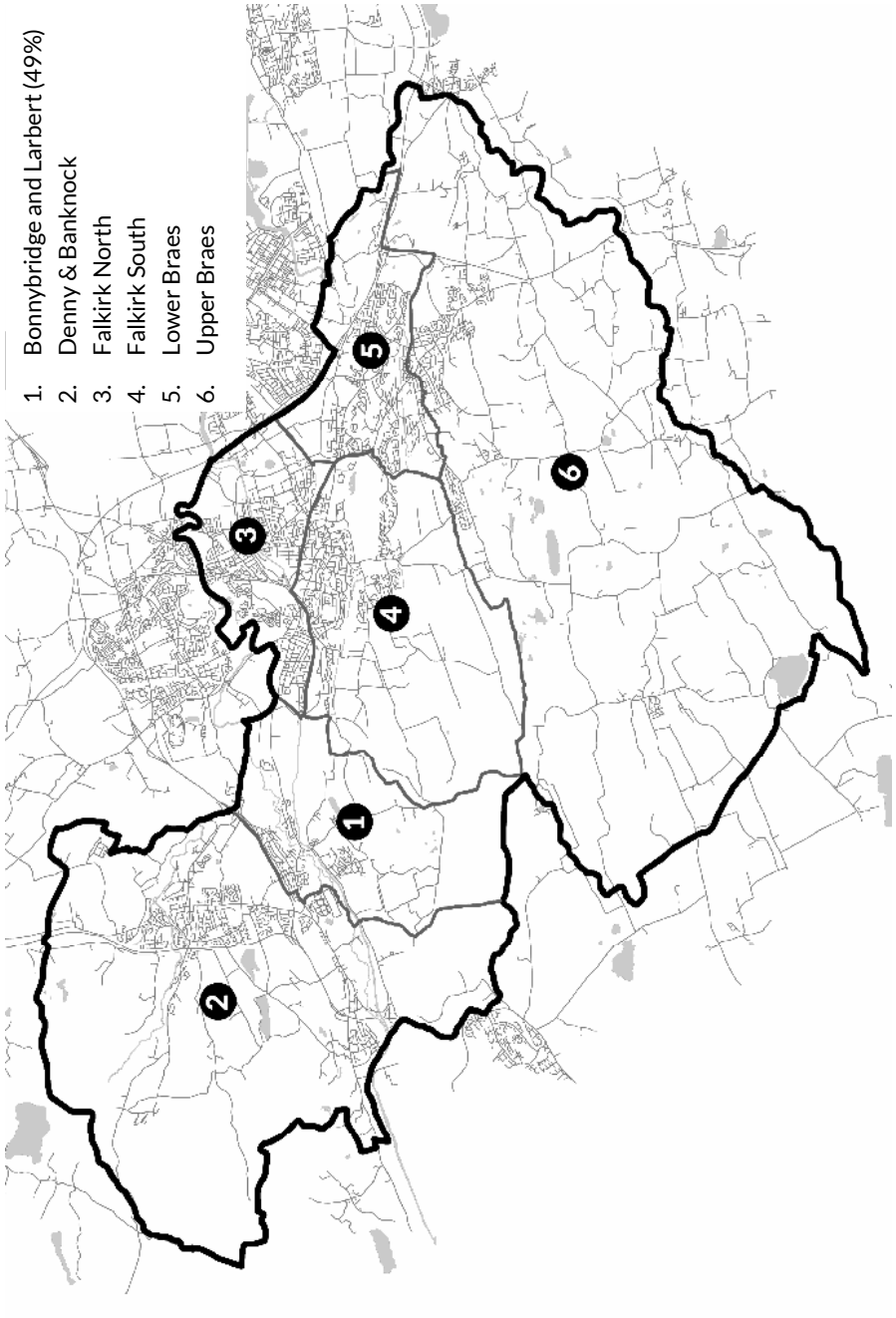

Falkirk

2024 election result

Lab	**18,343**	**43.0**	**4,996**	**11.7**
SNP	13,347	31.3		
Con	3,576	8.4		
Ref	3,375	7.9		
Grn	1,711	4.0		
LD	1,092	2.6		
Ind	600	1.4		
Alba	581	1.4		

Members of Parliament

2024-	Euan Stainbank (Lab)
2015-24	John McNally (SNP)
2000-15	Eric Joyce (Lab/Ind)
1983-00	Dennis Canavan (Lab/Ind)

Demographics

2021 Census information for Scotland had not been published at the time of print

General Election history

	Con	Lab	LD	SNP	Oth
2024	8.4	43.0	2.6	31.3	14.7
2019	25.8	11.2	7.1	52.5	
2017	26.2	29.8	2.1	38.9	
2015	12.1	25.1	2.0	57.7	
2010	11.2	45.7	10.3	30.3	
2005	21.4	50.9	16.0	21.4	
2001	7.5	51.9	7.1	24.2	
1997	12.1	59.3	5.1	23.4	
1992	19.6	49.8	6.3	24.3	
1987	17.4	52.6	12.6	17.4	
1983	21.0	45.6	20.4	13.0	

EU referendum estimate

Leave **42%** Remain **58%**

Fareham and Waterlooville

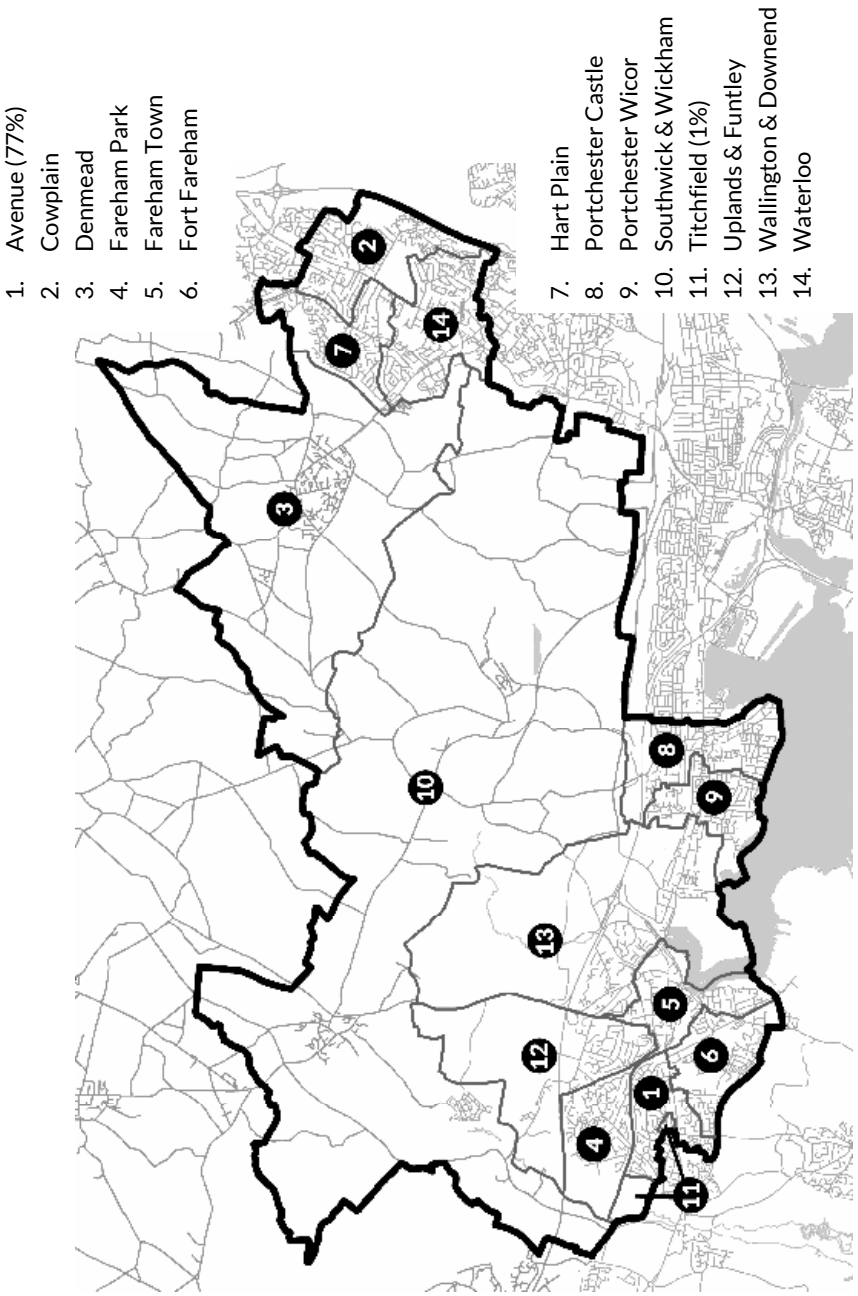

2024 election result

Con	**17,561**	**35.0**	**6,079**	**12.1**
Lab	11,482	22.9		
LD	9,533	19.0		
Ref	9,084	18.1		
Grn	2,036	4.1		
Ind	217	0.4		
RejoinEU	210	0.4		

Members of Parliament

2015-	Suella Braverman (Con)
2001-15	Mark Hoban (Con)
1979-01	Sir Peter Lloyd (Con)
1950-79	Sir Reginald Bennett (Con)

Demographics

owned **75%**	rent pr **13%**	rent pub **11%**
white **93%**	black **0.7%**	asian **3%**
AB **37%**	C1C2 **31%**	DE **22%**
degree **43%**	unqual **12%**	student **6%**
▼ 35s **36%**	▲ 64s **25%**	

General Election history

	Con	Lab	LD	Oth
2024	35.0	22.9	19.0	23.0
2019	63.7	18.1	14.0	4.2
2017	63.0	25.2	6.8	5.0
2015	56.1	14.3	8.8	20.8
2010	55.3	14.2	23.8	6.7
2005	49.7	25.6	21.7	2.9
2001	47.1	31.6	18.7	2.6
1997	46.8	27.0	19.6	6.6
1992	61.0	13.2	24.6	1.2
1987	61.1	9.0	29.9	
1983	61.8	7.2	31.0	
1979	59.0	16.5	24.0	0.5
74 O	43.2	18.5	33.1	5.3
74 F	47.6	17.6	30.8	4.0
1970	54.3	29.4	16.3	
1966	51.7	34.3	14.0	
1964	51.9	29.4	18.7	
1959	64.6	35.4		
1955	62.7	37.3		
1951	60.2	39.8		
1950	56.9	36.2	6.9	

EU referendum estimate

Leave **55%** Remain **45%**

Farnham and Bordon

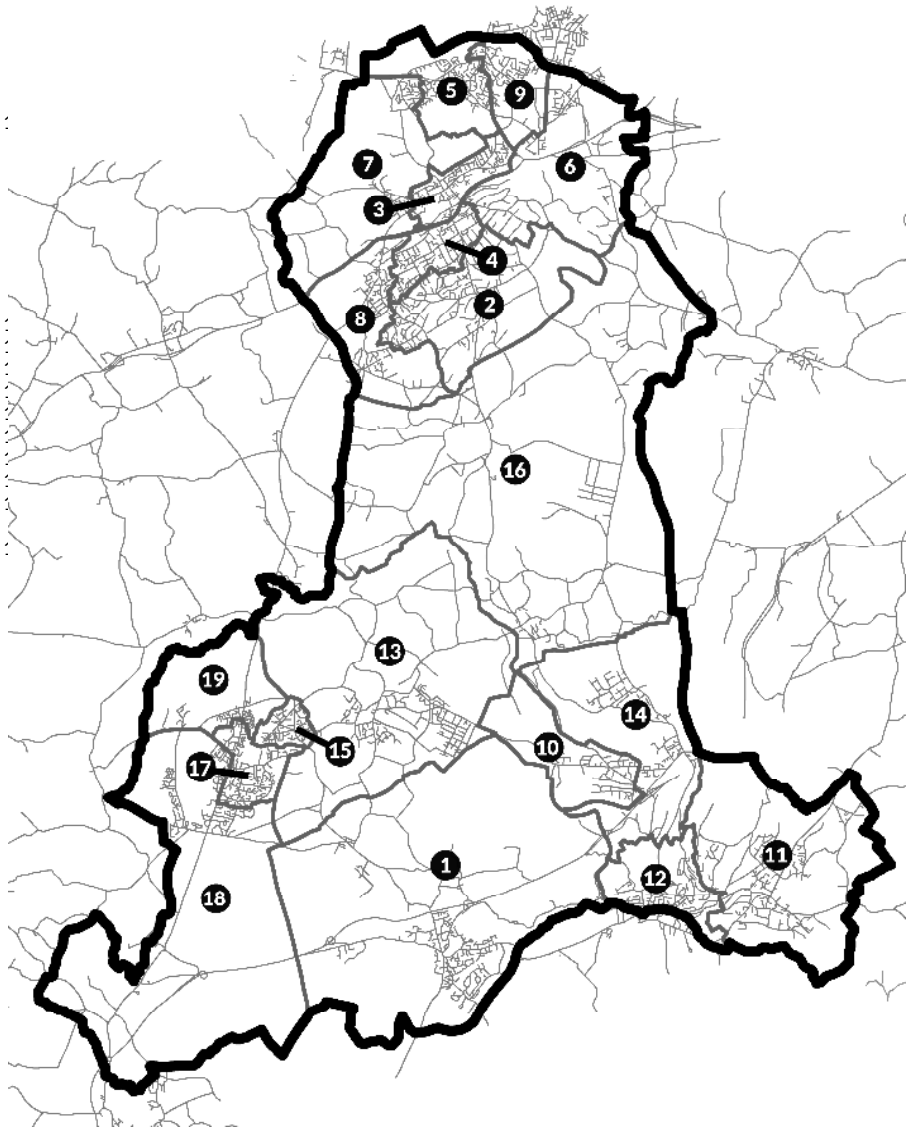

For map key see page 669

2024 election result

Con	**18,951**	**35.7**	**1,349**	**2.5**
LD	17,602	33.2		
Lab	7,328	13.8		
Ref	6,217	11.7		
Grn	2,496	4.7		
Ind	421	0.8		

Members of Parliament

2024- Greg Stafford (Con)

Demographics

owned **74%**	rent pr **14%**	rent pub **12%**
white **93%**	black **0.7%**	asian **3%**
AB **44%**	C1C2 **29%**	DE **16%**
degree **43%**	unqual **12%**	student **6%**
▼ 35s **38%**	▲ 64s **21%**	

General Election history

	Con	Lab	LD	Oth
2024	35.7	13.8	33.2	17.2

EU referendum estimate

New constituency

Faversham and Mid Kent

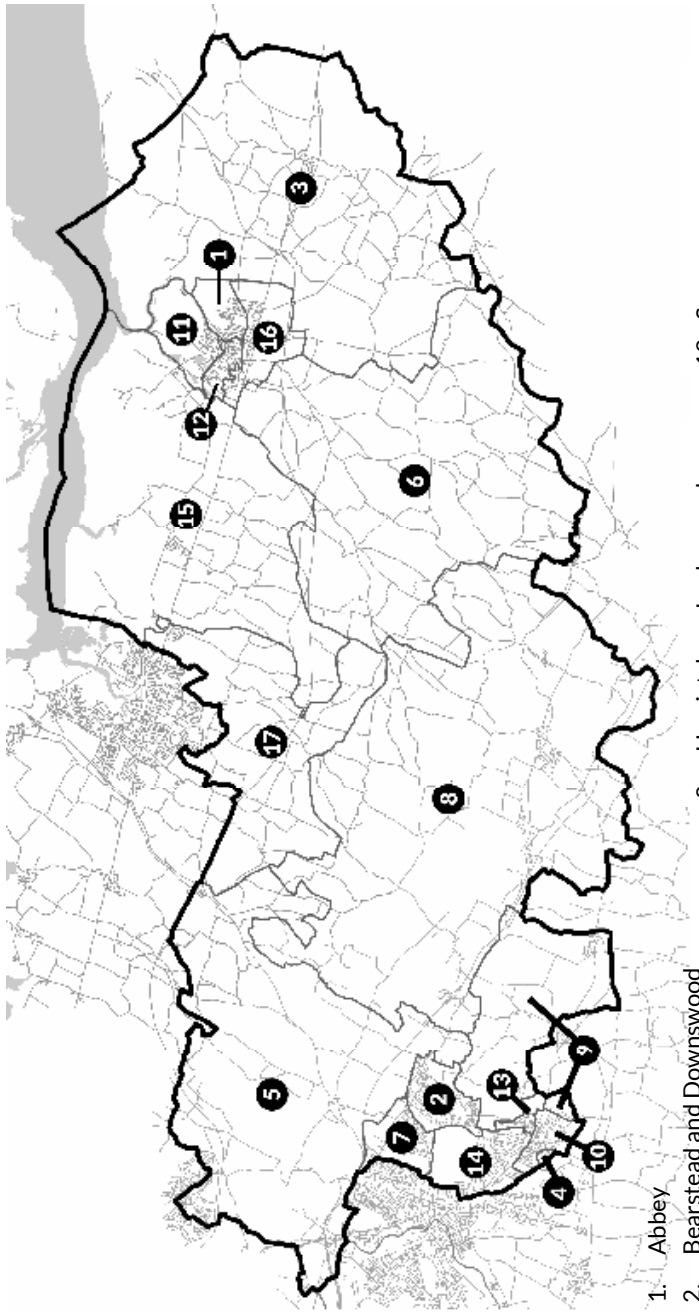

1. Abbey
2. Bearstead and Downswood
3. Boughton and Courtenay
4. Boughton Monchelsea and Chart Sutton
5. Boxley Downs
6. East Downs
7. Grove Green and Vinters Park
8. Harrietsham, Lenham and North Downs
9. Leeds and Langley (%)
10. Park Wood and Mangravet
11. Priory
12. St Ann's
13. Senacre
14. Shepway
15. Teynham & Lynsted
16. Watling
17. West Downs

2024 election result

Con	**14,816**	**31.8**	**1,469**	**3.2**
Lab	13,347	28.6		
Ref	9,884	21.2		
Grn	4,218	9.1		
LD	4,158	8.9		
B Dem	171	0.4		

Members of Parliament

2015-	Helen Whateley (Con)
2001-15	Sir Hugh Robertson (Con)
1983-01	Andrew Rowe (Con)

Demographics

owned **72%**	rent pr **13%**	rent pub **16%**
white **94%**	black **2%**	asian **2%**
AB **35%**	C1C2 **31%**	DE **23%**
degree **29%**	unqual **19%**	student **5%**
▼ 35s **40%**	▲ 64s **21%**	

General Election history

	Con	Lab	LD	Oth
2024	31.8	28.6	8.9	30.7
2019	63.2	19.6	12.2	4.9
2017	61.1	26.1	6.5	6.3
2015	54.4	16.2	6.6	22.8
2010	56.2	16.6	19.6	7.7
2005	49.7	29.7	16.5	4.0
2001	45.6	35.5	13.5	5.4
1997	44.4	36.0	12.4	7.3
1992	56.7	23.6	19.3	0.4
1987	55.1	18.1	26.8	
1983	53.5	18.8	27.0	0.7

EU referendum estimate

Leave **58%** Remain **42%**

Feltham and Heston

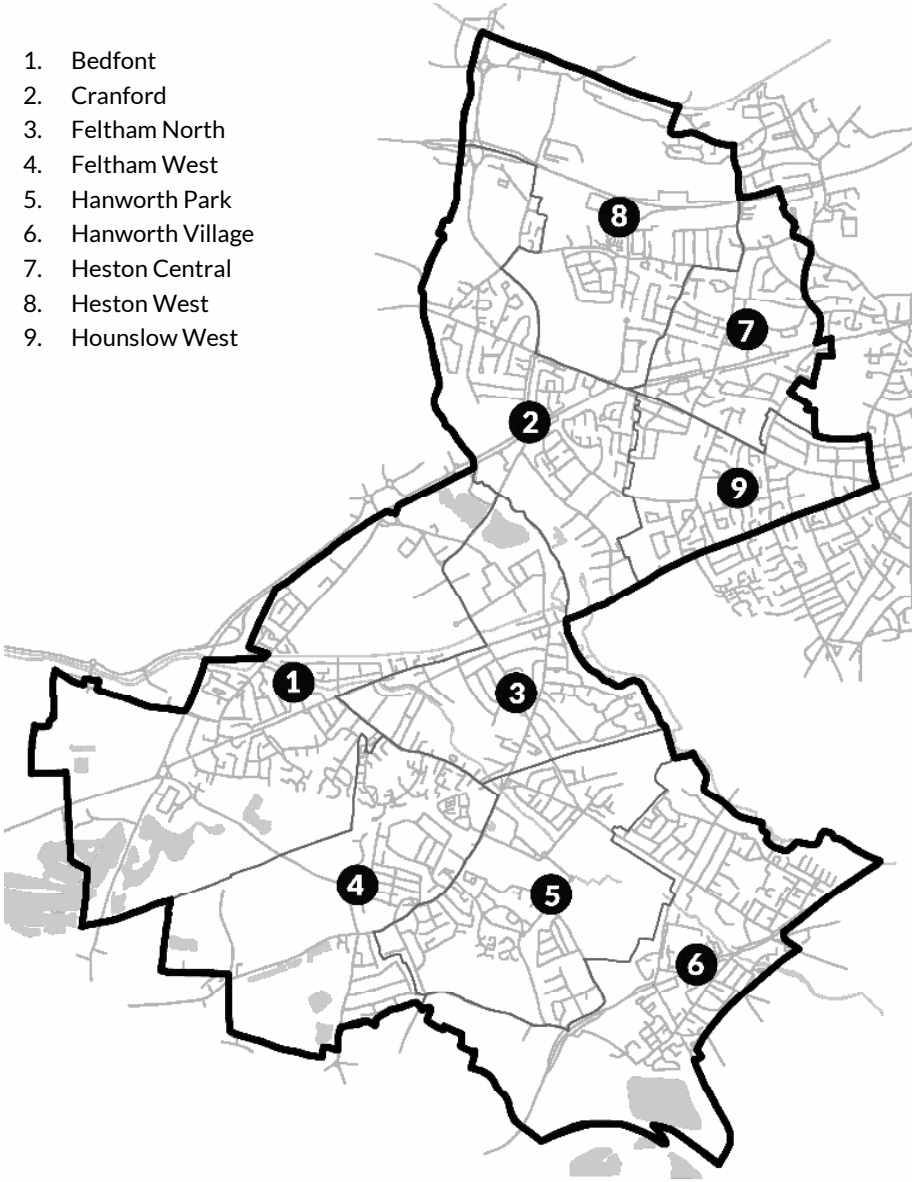

1. Bedfont
2. Cranford
3. Feltham North
4. Feltham West
5. Hanworth Park
6. Hanworth Village
7. Heston Central
8. Heston West
9. Hounslow West

2024 election result

Lab	**16,139**	**41.5**	**7,944**	**20.4**
Con	8,195	21.1		
Ref	5,130	13.2		
Grn	2,543	6.5		
WP	2,201	5.7		
LD	1,821	4.7		
Ind	1,658	4.3		
Ind	373	1.0		
Ind	373	1.0		

Members of Parliament

2011-	Seema Malhotra (Lab)
1992-11	Alan Keen (Lab)
1983-92	Patrick Ground (Con)
1966-83	Russell Kerr (Lab)
1955-66	Albert Hunter (Lab)

Demographics

owned **48%**	rent pr **28%**	rent pub **25%**
white **37%**	black **8%**	asian **44%**
AB **23%**	C1C2 **28%**	DE **27%**
degree **33%**	unqual **23%**	student **9%**
▼ 35s **48%**	▲ 64s **11%**	

General Election history

	Con	Lab	LD	Oth
2024	21.1	41.5	4.7	32.7
2019	35.6	52.0	6.5	5.9
2017	31.8	61.2	2.6	4.3
2015	29.1	52.3	3.2	15.4
2010	34.0	43.6	13.7	8.5
2005	29.3	47.6	16.6	6.5
2001	24.2	59.2	13.8	2.9
1997	26.9	59.7	9.1	4.3
1992	42.8	46.1	11.2	
1987	46.5	37.4	15.1	
1983	43.4	39.4	15.9	1.3
1979	41.4	48.3	8.5	1.8
74 O	32.6	49.6	14.1	3.7
74 F	32.1	45.4	18.1	4.4
1970	38.9	52.5	8.6	
1966	33.5	54.0	12.5	
1964	35.7	49.6	14.7	
1959	42.1	47.3	10.6	
1955	45.8	54.2		

EU referendum estimate

Leave **59%** Remain **41%**

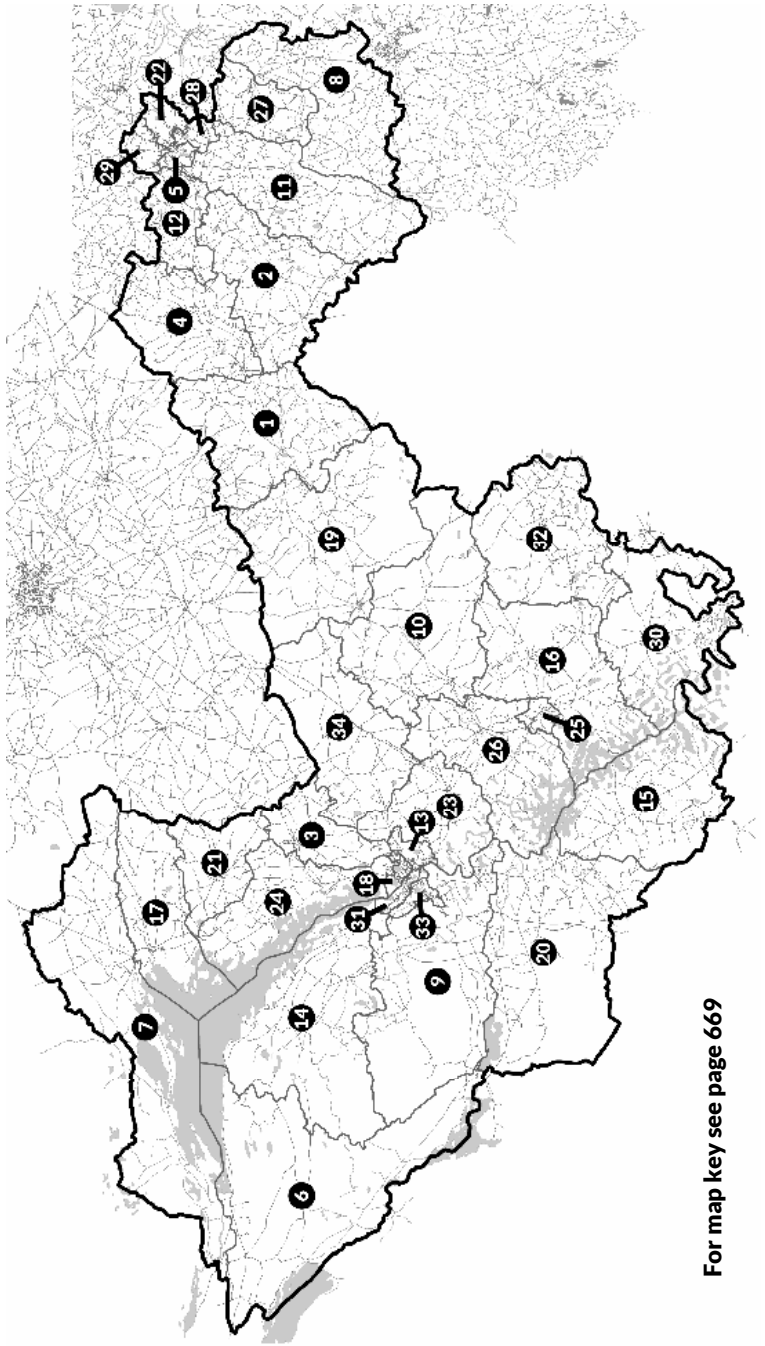

For map key see page 669

Fermanagh and South Tyrone

2024 election result

SF	**24,844**	**48.6**	**4,571**	**8.9**
UUP	20,273	39.7		
All	2,420	4.7		
SDLP	2,386	4.7		
Lab Alt	624	1.2		
Aontú	529	1.0		

Members of Parliament

2024-	Pat Cullen (SF)
2017-24	Michelle Gildernew (SF)
2015-17	Tom Ellott (UUP)
2001-15	Michelle Gildernew (SF)
1983-01	Ken Maginnis (UUP)
1981-83	Owen Carron (Anti HB/SF)
1981	Bobby Sands (Anti HB)
1974-81	Frank Maguiire (Ind Rep)
1974	Harry West (UUP)
1970-74	Frank McManus (Unity)
1955-70	Marquess of Hamilton (UUP)
1955	Philip Clarke (SF)
1950-55	Cahir Healy (Nat)

Demographics

owned **68%** rent pr **19%** rent pub **10%**
white **96%** black **1%** asian **2%**
Prot **31%** RC **58%** No rel **9%**
▼ 35s **44%** ▲ 64s **18%**

General Election history

	DUP	UUP	SF	SDLP	All
2024		39.7	48.6	4.7	4.7
2019		43.2	43.3	6.8	5.2
2017		45.5	47.2	4.8	1.7
2015		46.4	45.4	5.4	1.3
2010		45.5	45.5	7.6	0.9
2005	28.8	18.2	38.2	14.8	
2001		34.0	34.1	18.7	
1997		51.5	23.1	22.9	2.0
1992		48.8	22.9	23.2	1.7
1987		49.6	26.4	19.1	1.7
1983		47.6	34.8	16.5	
1979		28.0	36.0	17.3	1.7
74 O		47.9	51.8		
74 F		43.6	26.3	25.0	
1970		48.9	51.1		
1966		54.0	26.9		
1964		55.1		4.3	11.0
1959		81.4	18.6		
1955		49.8	50.2		
1951		47.9	52.1		
1950		48.1	51.9		

EU referendum estimate

Leave **41%** Remain **59%**

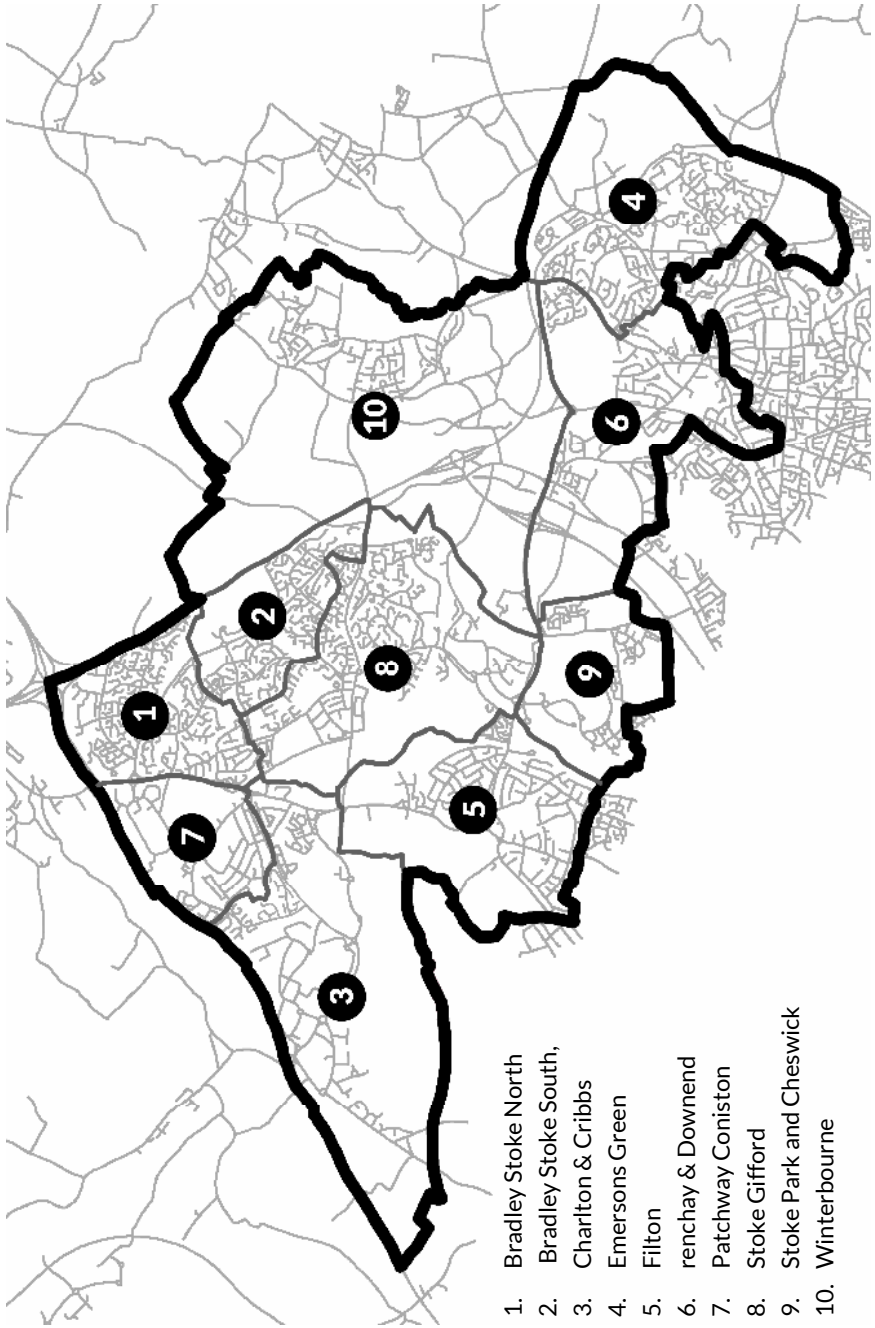

Filton and Bradley Stoke

2024 election result

Lab	**22,905**	**45.5**	**10,000**	**19.9**
Con	12,905	25.6		
Ref	6,819	13.5		
Grn	4,142	8.2		
LD	3,596	7.1		

Members of Parliament

2010- Jack Lopresti (Con)

Demographics

owned **69%**	rent pr **20%**	rent pub **11%**
white **85%**	black **3%**	asian **7%**
AB **38%**	C1C2 **26%**	DE **20%**
degree **37%**	unqual **12%**	student **11%**
▼ 35s **48%**	▲ 64s **14%**	

General Election history

	Con	Lab	LD	Oth
2024	25.6	45.5	7.1	21.7
2019	48.9	38.4	9.3	3.4
2017	50.0	41.7	6.0	2.3
2015	46.7	26.6	7.3	19.4
2010	40.8	26.4	25.3	7.5

EU referendum estimate

Leave **52%** Remain **48%**

Finchley and Golders Green

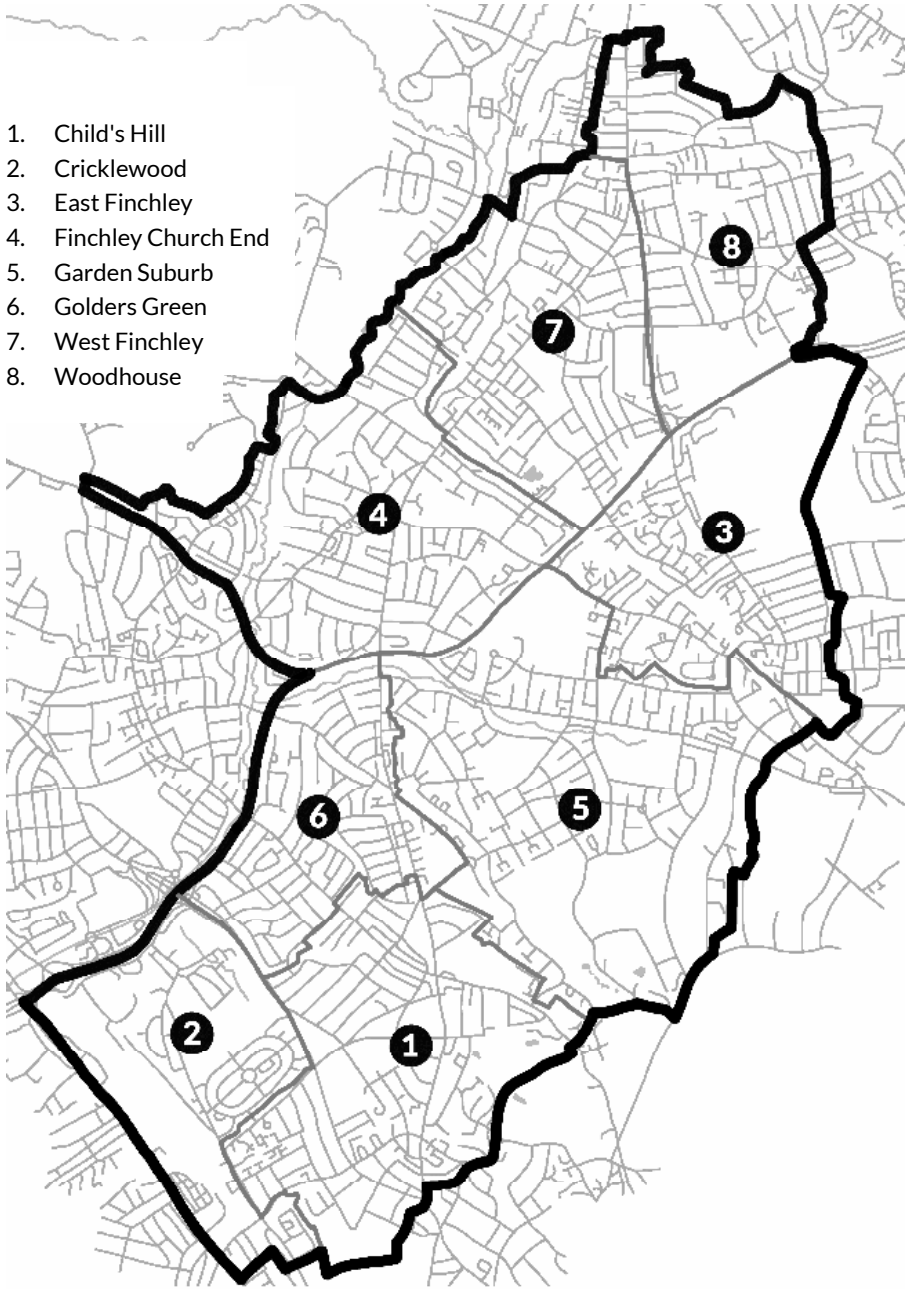

1. Child's Hill
2. Cricklewood
3. East Finchley
4. Finchley Church End
5. Garden Suburb
6. Golders Green
7. West Finchley
8. Woodhouse

2024 election result

Lab	**21,857**	**44.3**	**4,581**	**9.2**
Con	17,276	35.1		
LD	3,375	6.8		
Grn	3,107	6.3		
Ref	2,598	5.3		
RejoinEU	486	1.0		
PoW	318	0.6		
Ind	272	0.6		

Members of Parliament

2024-	Sarah Sackman (Lab)
2010-24	Mike Freer (Con)
1997-10	Rudi Vis (Lab)
1992-97	Hartley Booth (Con)
1959-92	Margaret Thatcher (Con)
1935-59	John Crowder (Con)

Demographics

owned **51%**	rent pr **38%**	rent pub **11%**
white **61%**	black **6%**	asian **17%**
AB **43%**	C1C2 **27%**	DE **34%**
degree **53%**	unqual **14%**	student **9%**
▼ 35s **45%**	▲ 64s **15%**	

General Election history

	Con	Lab	LD	Oth
2024	35.1	44.3	6.8	13.8
2019	43.8	24.2	31.9	
2017	47.0	43.8	6.6	2.7
2015	50.9	39.7	3.3	8.1
2010	46.0	33.7	17.0	3.3
2005	38.8	40.5	16.9	3.9
2001	37.8	46.3	12.1	4.0
1997	39.7	46.1	11.3	2.9
1992	51.2	35.7	11.1	2.0
1987	53.9	31.7	13.9	0.5
1983	51.1	26.8	20.2	1.9
1979	52.5	32.7	13.2	1.5
74 O	44.0	33.6	19.7	2.7
74 F	43.7	29.3	27.0	
1970	53.8	30.2	16.1	
1966	46.5	28.1	25.4	
1964	46.6	23.5	29.9	
1959	53.2	24.1	22.7	
1955	54.6	31.4	14.0	
1951	54.9	33.8	11.3	
1950	52.9	32.3	14.9	
1945	48.5	37.2	14.3	

EU referendum estimate

Leave **31%** Remain **49%**

Folkestone and Hythe

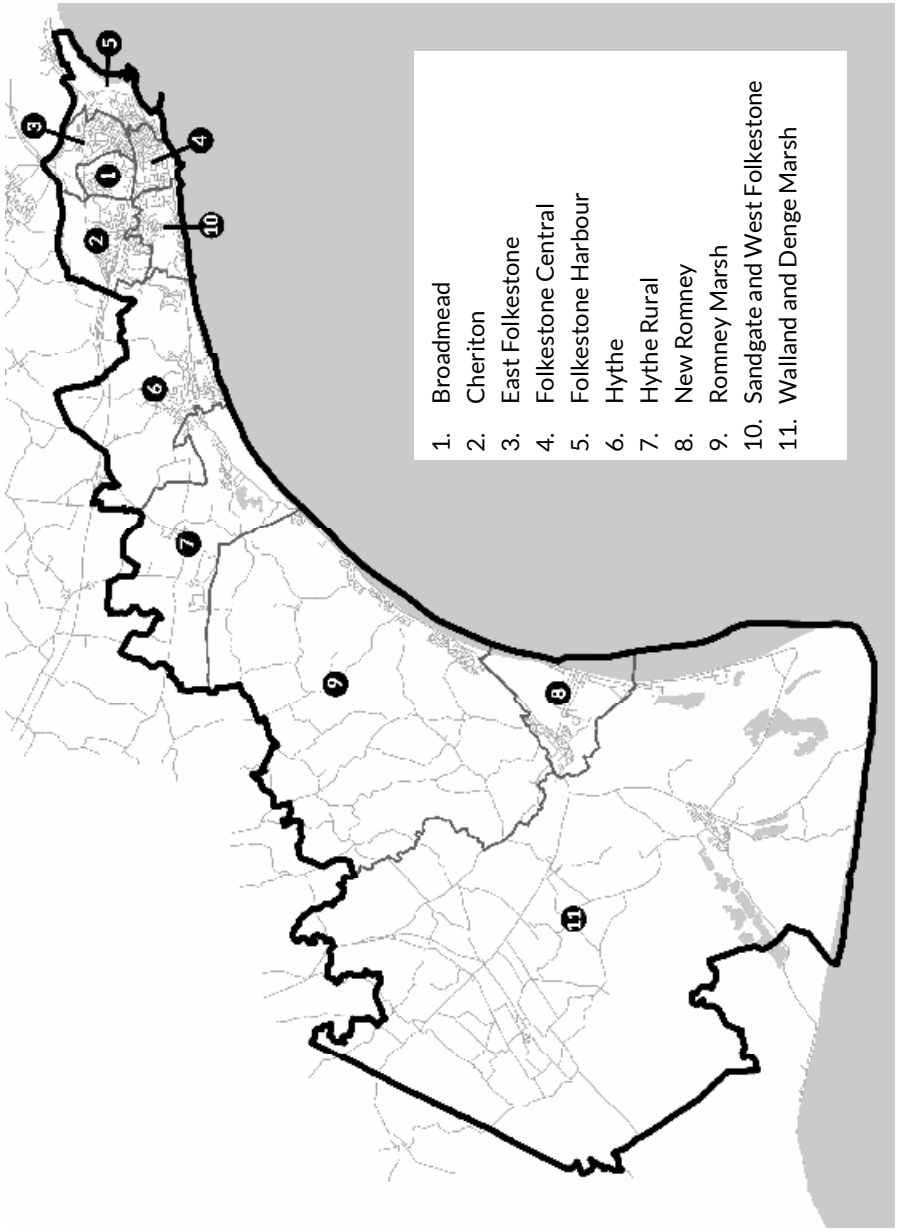

2024 election result

Lab	**15,020**	**34.7**	**3,729**	**8.6**
Con	11,291	26.1		
Ref	10,685	24.7		
Grn	3,954	9.1		
LD	1,736	4.0		
TUSC	249	0.6		
FairVote	240	0.6		
Soc	71	0.2		

Members of Parliament

2024-	Tony Vaughan (Lab)
2010-24	Damian Collins (Con)
1983-10	Michael Howard (Con)
1959-83	Sir Albert Costain (Con)
1950-59	Harry Mackeson (Con)

Demographics

owned **64%**	rent pr **24%**	rent pub **12%**
white **92%**	black **0.7%**	asian **4%**
AB **30%**	C1C2 **31%**	DE **25%**
degree **27%**	unqual **20%**	student **5%**
▼ 35s **36%**	▲ 64s **25%**	

General Election history

	Con	Lab	LD	Oth
2024	26.1	34.7	4.0	35.2
2019	60.1	24.0	9.8	6.1
2017	54.7	28.5	7.2	9.6
2015	47.9	14.4	8.9	28.8
2010	49.4	10.8	30.3	9.4
2005	53.9	12.5	29.9	3.7
2001	45.0	20.2	32.1	2.6
1997	39.0	24.9	26.9	9.2
1992	52.3	12.1	35.3	0.2
1987	55.4	7.4	37.3	
1983	56.9	9.8	32.6	0.7
1979	55.7	20.8	22.5	1.0
74 O	46.2	25.7	27.5	0.6
74 F	47.1	23.0	30.0	
1970	64.3	32.8		2.9
1966	59.5	40.4		
1964	62.2	37.8		
1959	56.5	24.3	19.1	
1955	65.0	35.0		
1951	64.9	35.1		
1950	58.2	34.0	7.8	

EU referendum estimate

Leave **62%** Remain **38%**

Forest of Dean

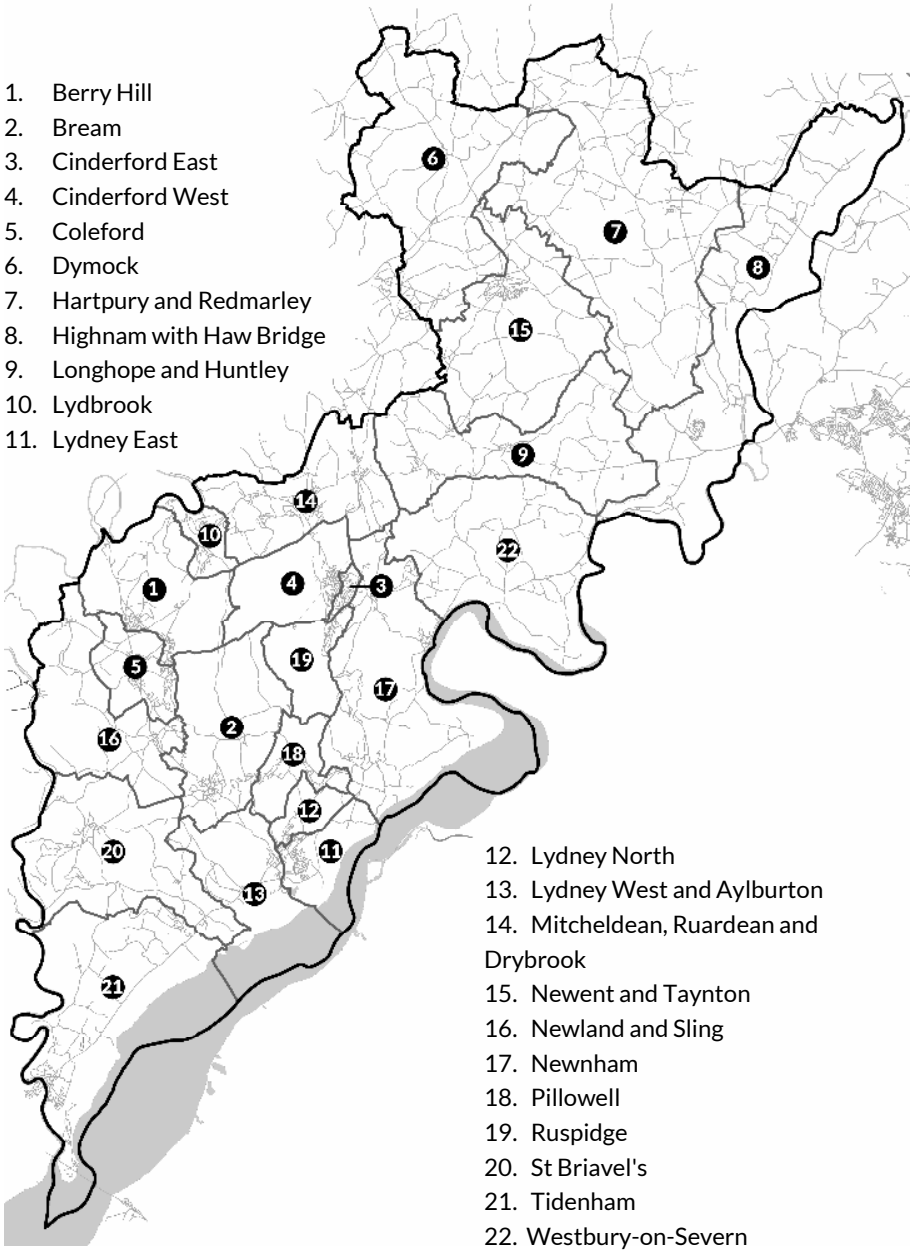

1. Berry Hill
2. Bream
3. Cinderford East
4. Cinderford West
5. Coleford
6. Dymock
7. Hartpury and Redmarley
8. Highnam with Haw Bridge
9. Longhope and Huntley
10. Lydbrook
11. Lydney East
12. Lydney North
13. Lydney West and Aylburton
14. Mitcheldean, Ruardean and Drybrook
15. Newent and Taynton
16. Newland and Sling
17. Newnham
18. Pillowell
19. Ruspidge
20. St Briavel's
21. Tidenham
22. Westbury-on-Severn

2024 election result

Lab	**16,373**	**34.0**
Con	16,095	33.5
Ref	8,194	17.0
Grn	4,735	9.8
LD	2,604	5.4
Soc Lab	90	0.2

Members of Parliament

2024-	Matt Bishop (Lab)
2005-24	Mark Harper (Con)
1997-05	Diana Organ (Lab)
1979-97	Paul Marland (Con)
1974-79	John Watkinson (Lab)
1959-74	Charles Loughlin (Lab)
1945-59	Morgan Phillips Price (Lab)

Demographics

owned **74%**	rent pr **13%**	rent pub **13%**
white **98%**	black **0.3%**	asian **0.7%**
AB **31%**	C1C2 **32%**	DE **25%**
degree **29%**	unqual **18%**	student **5%**
▼ 35s **36%**	▲ 64s **25%**	

General Election history

	Con	Lab	LD	Oth
2024	33.5	34.0	5.4	27.0
2019	59.6	28.8		11.6
2017	54.3	35.9	3.9	5.9
2015	46.8	24.6	5.3	23.3
2010	46.9	24.2	21.9	7.1
2005	40.9	36.6	17.2	5.4
2001	38.8	43.4	12.9	4.9
1997	35.6	48.2	12.3	3.9
1992	43.6	36.2	19.9	0.4
1987	46.1	28.0	25.9	
1983	45.8	24.7	29.5	
1979	47.9	40.8	10.8	0.5
74 O	40.9	41.7	17.4	
74 F	37.8	40.7	21.2	0.3
1970	43.9	46.1	10.0	
1966	34.5	51.8	13.7	
1964	34.1	49.9	16.0	
1959	37.1	49.4	13.5	
1955	45.1	54.9		
1951	42.1	57.9		
1950	32.9	54.8	12.3	
1945		65.2		34.8

EU referendum estimate

Leave **58%** Remain **42%**

Foyle

1. Ballymagroarty
2. Brandywell
3. Carn Hill
4. Caw
5. City Walls
6. Clondermot
7. Creggan
8. Creggan South
9. Culmore
10. Drumahoe
11. Ebrington
12. Enagh
13. Foyle Springs
14. Galliagh
15. Kilfennan
16. Lisnagelvin
17. Madam's Bank
18. New Buildings
19. Northland
20. Shantallow
21. ShantallowEast
22. Sheriff's Mountain
23. Skeoge
24. Springtown
25. Victoria

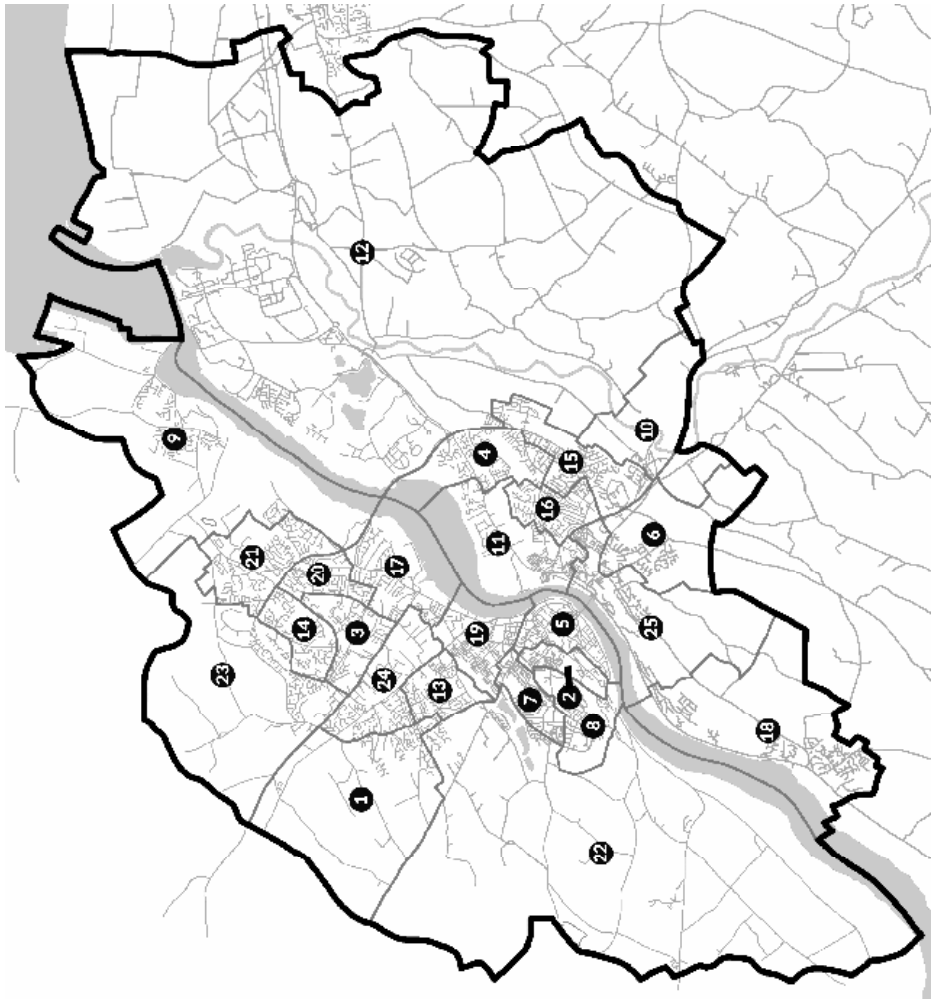

2024 election result

SDLP	**15,647**	**40.8**	**4,166**	**10.9**
SF	11,481	29.9		
DUP	3,915	10.2		
PBP	2,444	6.4		
Ind	1,519	4.0		
UUP	1,422	3.7		
All	1,268	3.3		
Aontú	662	1.7		

Members of Parliament

2019-	Colum Eastwood (SDLP)
2017-19	Elisha McCallion (SF)
2005-17	Mark Durkan (SDLP)
1983-05	John Hume (SDLP)

Demographics

owned **52%**	rent pr **18%**	rent pub **28%**
white **97%**	black **0.3%**	asian **2%**
Prot **17%**	RC **71%**	No rel **9%**
▼ 35s **45%**	▲ 64s **15%**	

General Election history

	DUP	UUP	SF	SDLP	All
2024	10.2	3.7	29.9	40.8	3.3
2019	10.1	2.3	20.7	57.0	2.7
2017	16.1		39.7	39.3	1.8
2015	12.4	3.3	31.6	47.9	2.3
2010	11.8	3.2	31.9	44.7	0.6
2005	14.4	2.4	33.2	46.3	
2001	15.2	6.9	26.6	50.2	1.2
1997	21.5		23.9	52.5	1.7
1992	26.4		17.6	51.5	2.7
1987	28.6		17.9	48.8	2.6
1983	30.5		20.3	46.0	2.1

EU referendum estimate

Leave **22%** Remain **78%**

Frome and East Somerset

1. Bathavon South
2. Frome East
3. Frome North
4. Frome West
5. Mendip Central and East
6. Mendip Hills (64%)
7. Mendip South (61%)
8. Midsomer Norton North
9. Midsomer Norton Redfield
10. Peasedown
11. Radstock
12. Westfield

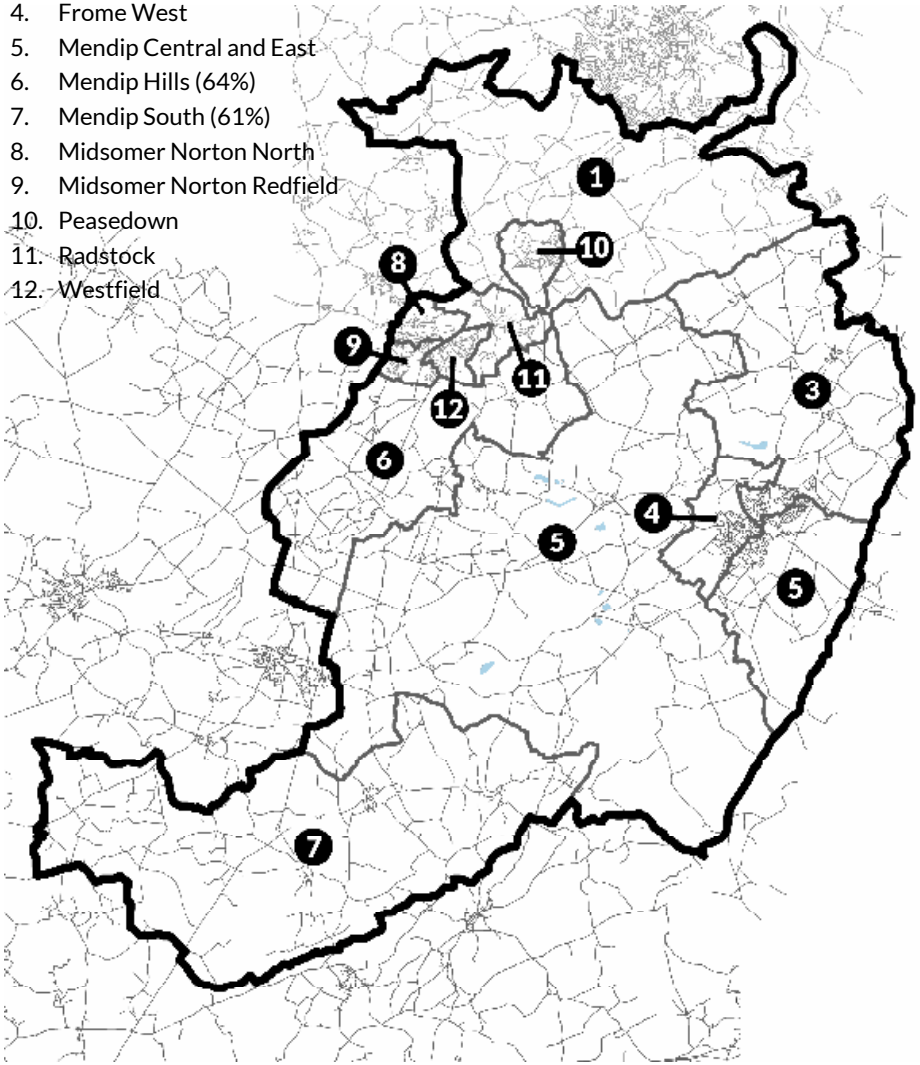

2024 election result

LD	**16,580**	**35.5**	**9,581**	**11.6**
Con	11,165	23.9		
Ref	6,441	13.8		
Lab	6,416	13.7		
Grn	5,083	10.9		
Ind	737	1.6		
Ind	294	0.6		

Members of Parliament

2024- Anna Sabine (LD)

Demographics

owned **72%**	rent pr **16%**	rent pub **12%**
white **97%**	black **0.4%**	asian **1%**
AB **34%**	C1C2 **31%**	DE **25%**
degree **33%**	unqual **16%**	student **5%**
▼ 35s **39%**	▲ 64s **22%**	

General Election history

	Con	Lab	LD	Oth
2024	23.9	13.7	35.5	26.9

EU referendum estimate

New constituency

Fylde

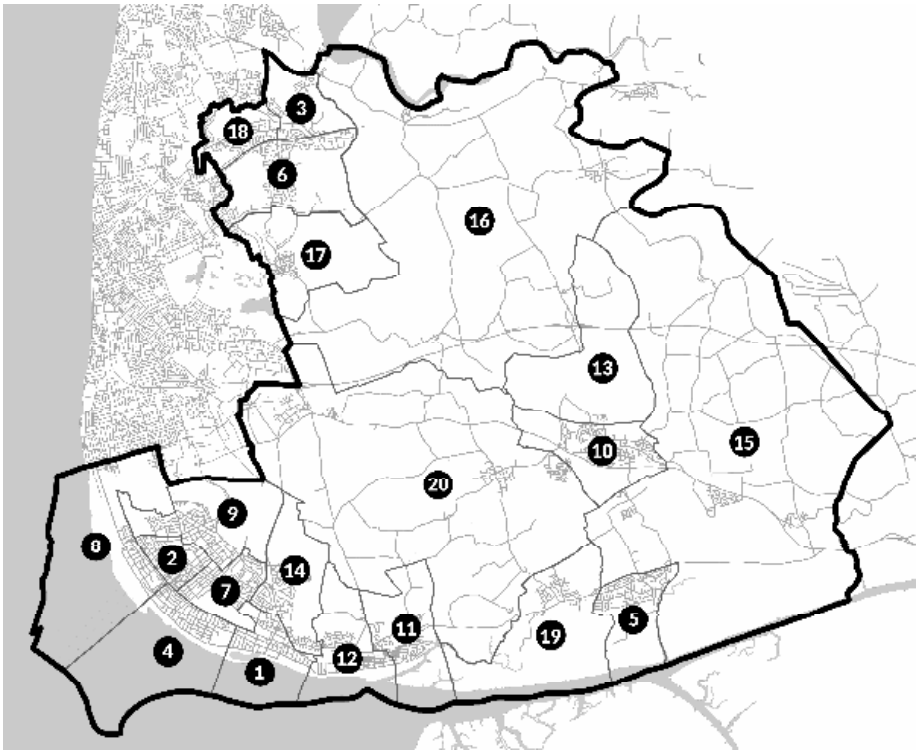

1. Ansdell and Fairhaven
2. Ashton
3. Breck
4. Carnegie
5. Freckleton Village
6. Hardhorn with High Cross
7. Heyhouses
8. Kilgrimol
9. Kilnhouse
10. Kirkham
11. Lytham East
12. Lytham West
13. Medlar-with-Wesham
14. Park
15. Rural East Fylde
16. Rural North Fylde
17. Staining
18. Tithebarn
19. Warton
20. Wrea Green with Westby

2024 election result

Con	**15,917**	**33.2**	**581**	**1.2**
Lab	15,336	32.0		
Ref	8,295	17.3		
Ind	4,513	9.4		
LD	2,120	4.4	-	
Grn	1,560	3.3		
ADF	199	0.4		

Members of Parliament

2024-	Andrew Snowden (Con)
2010-24	Mark Menzies (Con/Ind)
1987-10	Michael Jack (Con)
1970-87	Sir Edward Gardner (Con)
1938-70	Claude Lancaster (Con)

Demographics

owned **73%**	rent pr **19%**	rent pub **8%**
white **96%**	black **0.4%**	asian **2%**
AB **38%**	C1C2 **31%**	DE **20%**
degree **35%**	unqual **16%**	student **5%**
▼ 35s **32%**	▲ 64s **28%**	

General Election history

	Con	Lab	LD	Oth
2024	33.2	32.0	4.4	30.4
2019	60.9	25.3	8.0	5.7
2017	58.7	33.3	5.0	2.7
2015	49.1	18.8	3.7	28.4
2010	52.2	19.7	22.1	6.0
2005	53.4	26.0	17.0	3.6
2001	52.3	30.8	14.8	2.2
1997	48.9	31.6	14.6	4.9
1992	61.4	18.8	19.3	0.5
1987	60.7	14.3	24.2	0.8
1983	62.9	10.9	24.3	2.0
1979	63.4	18.8	16.5	1.3
74 O	56.8	21.0	22.2	
74 F	58.5	19.2	22.3	
1970	63.6	21.5	14.8	
1966	54.4	24.5	21.1	
1964	58.2	20.1	21.7	
1959	74.7	25.3		
1955	75.4	24.6		
1951	74.2	25.8		
1950	66.7	22.5	10.7	
1945	61.4	35.7		

EU referendum estimate

Leave **57%** Remain **43%**

Gainsborough

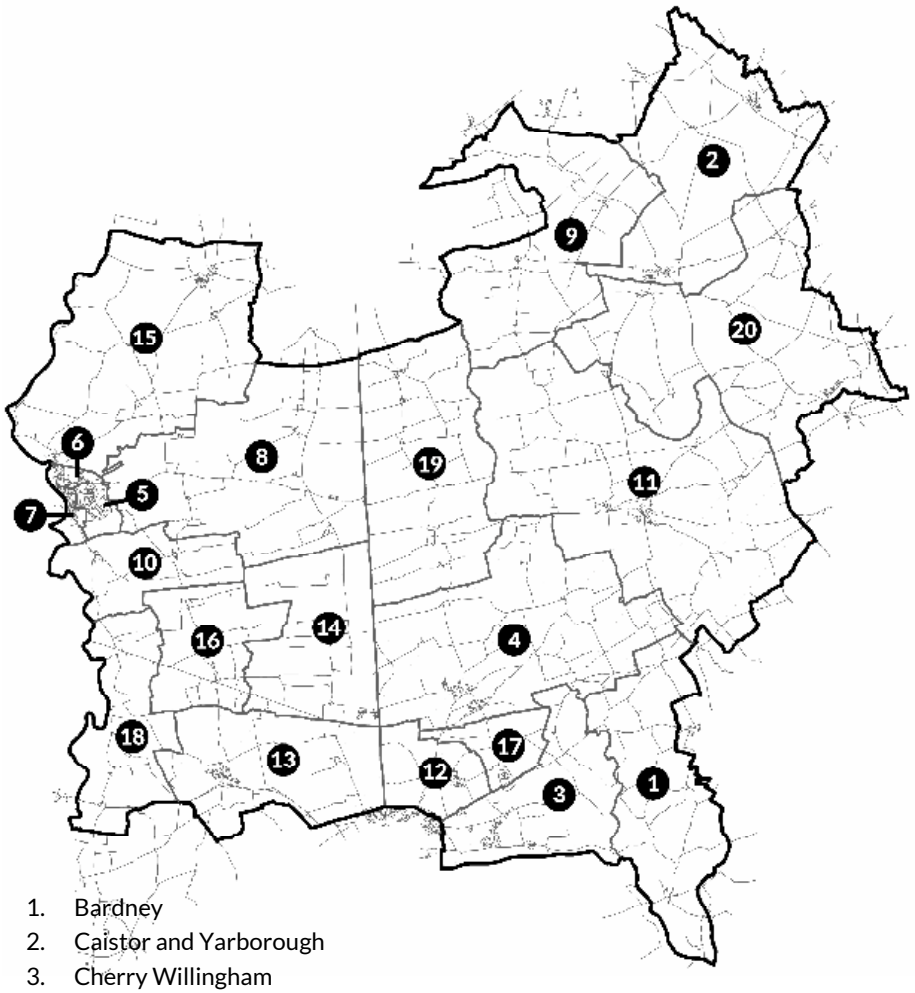

1. Bardney
2. Caistor and Yarborough
3. Cherry Willingham
4. Dunholme and Welton
5. Gainsborough East
6. Gainsborough North
7. Gainsborough South West
8. Hemswell
9. Kelsey Wold
10. Lea
11. Market Rasen
12. Nettleham
13. Saxilby
14. Scampton
15. Scotter & Blyton
16. Stow
17. Sudbrooke
18. Torksey
19. Waddingham and Spital
20. Wold View

2024 election result

Con	**16,636**	**35.6**	**3,532**	**7.5**
Lab	13,104	28.1		
Ref	9,916	21.2		
LD	5,001	10.7		
Grn	1,832	3.9		
SDP	196	0.4		

Members of Parliament

1983-	Sir Edward Leigh (Con)
1956-83	Marcus Kimbell (Con)
1924-56	Harry Crookshank (Con)

Demographics

owned **71%**	rent pr **18%**	rent pub **11%**
white **97%**	black **0.3%**	asian **1%**
AB **32%**	C1C2 **30%**	DE **25%**
degree **29%**	unqual **18%**	student **5%**
▼ 35s **35%**	▲ 64s **25%**	

General Election history

	Con	Lab	LD	Oth
2024	35.6	28.1	10.7	25.5
2019	66.4	21.4	10.1	2.1
2017	61.8	28.7	7.1	2.4
2015	52.7	21.3	6.7	19.3
2010	49.3	15.6	27.8	7.3
2005	43.9	25.7	26.4	4.1
2001	46.2	27.1	26.7	
1997	43.1	28.8	28.1	
1992	54.0	20.0	26.1	
1987	53.3	11.4	35.2	
1983	50.9	7.7	40.8	
1979	46.4	20.0	32.6	1.1
74 O	41.5	25.6	32.9	
74 F	44.2	24.0	31.8	
1970	50.2	32.7	17.1	
1966	47.2	37.5	15.3	
1964	47.7	30.1	22.2	
1959	49.6	32.8	17.7	
1955	55.8	44.2		
1951	49.1	39.6	11.3	
1950	41.4	36.1	22.5	
1945	38.5	32.8	28.8	

EU referendum estimate

Leave **62%** Remain **38%**

Gateshead Central and Whickham

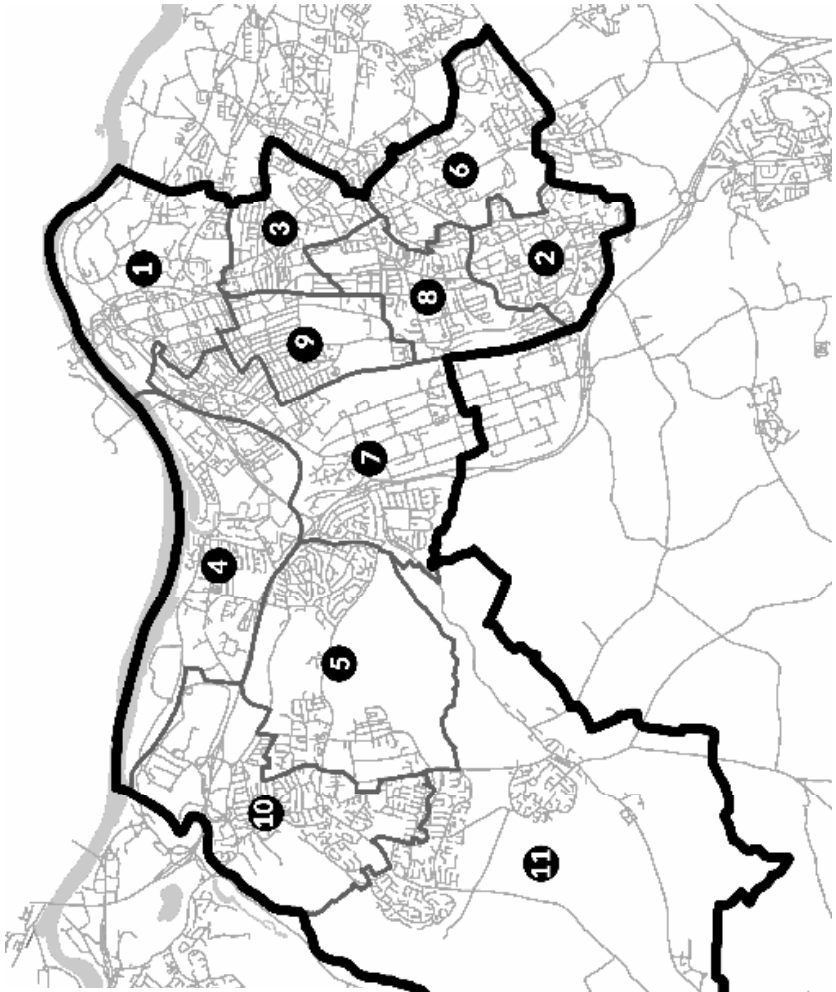

1. Bridges
2. Chowdene
3. Deckham
4. Dunston and Teams
5. Dunston Hill and Whickham East
6. High Fell
7. Lobley Hill & Bensham
8. Low Fell
9. Saltwell
10. Whickham North
11. Whickham South and Sunniside

2024 election result

Lab	**18,245**	**45.4**	**9,644**	**24.0**
Ref	8,601	21.4		
LD	4,987	12.4		
Con	4,628	11.5		
Grn	3,217	8.0		
TUSC	369	0.9		
Save Us	170	0.4		

Members of Parliament

2024-	Mark Ferguson (Lab)
2010-24	Ian Mearns (Lab)
2005-10	Sharon Hodgson (Lab)
1987-05	Joyce Quin (Lab)
1964-87	Bernard Conlan (Lab)
1950-64	Arthur Moody (Lab)
1945-50	Konni Zilliacus (Lab)

Demographics

owned **56%**	rent pr **20%**	rent pub **24%**
white **91%**	black **2%**	asian **4%**
AB **30%**	C1C2 **25%**	DE **27%**
degree **30%**	unqual **21%**	student **7%**
▼ 35s **42%**	▲ 64s **19%**	

General Election history

	Con	Lab	LD	Oth
2024	11.5	45.4	12.4	30.7
2019	34.7	53.6	7.3	4.3
2017	23.9	65.1	4.1	6.9
2015	14.5	56.8	6.8	21.9
2010	14.9	54.1	21.3	9.6
2005	13.9	60.6	21.9	3.7
2001	14.8	68.1	14.9	2.2
1997	14.2	72.1	10.7	3.1
1992	24.4	63.5	12.1	
1987	23.9	59.2	16.9	
1983	26.6	48.3	25.1	
1979	29.9	61.1	8.9	
74 O	22.4	61.9	15.7	
74 F	24.2	55.2	20.6	
1970	35.2	64.8		
1966	30.4	69.6		
1964	35.5	64.5		
1959	41.1	58.9		
1955	43.6	56.4		
1951	42.3	57.7		
1950	40.0	45.1		14.8
1945	32.5	67.5		

EU referendum estimate

Leave **56%** Remain **44%**

Gedling

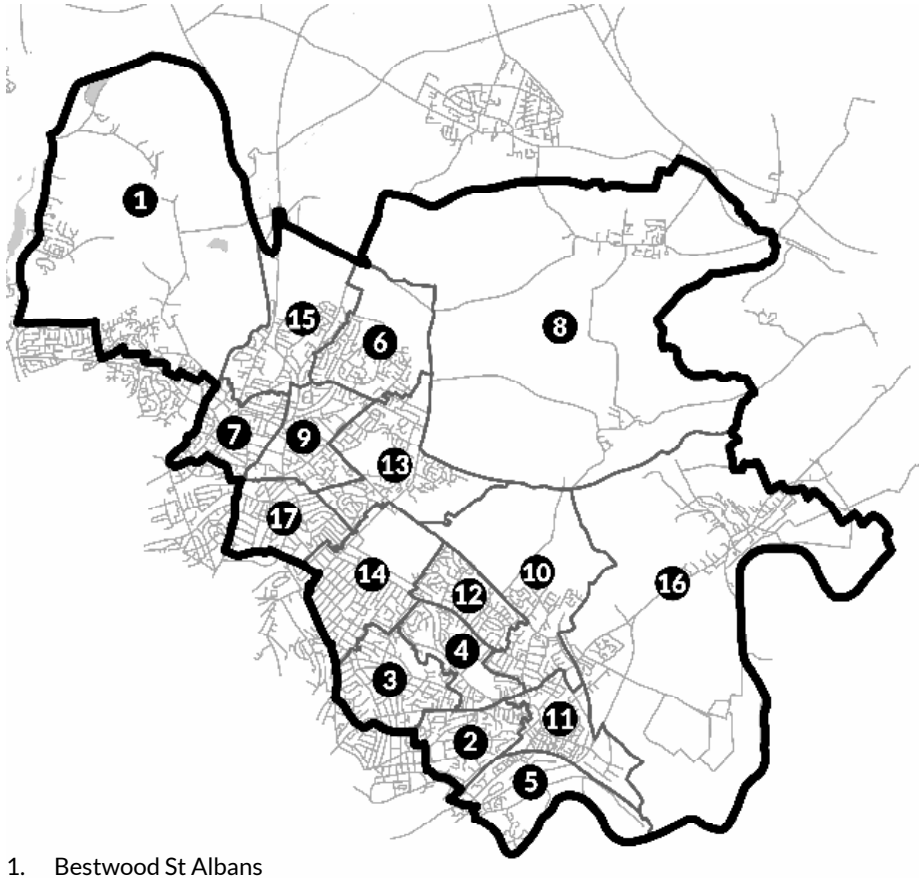

1. Bestwood St Albans
2. Carlton
3. Carlton Hill
4. Cavendish
5. Colwick
6. Coppice
7. Daybrook
8. Dumbles
9. Ernehale
10. Gedling
11. Netherfield
12. Phoenix
13. Plains
14. Porchester
15. Redhill
16. Trent Valley
17. Woodthorpe

2024 election result

Lab	**23,278**	**47.8**	**11,884**	**24.4**
Con	11,394	23.4		
Ref	8,211	16.9		
Grn	3,122	6.4		
LD	2,473	5.1		
Ind	241	0.5		

Members of Parliament

2024-	Michael Payne (Lab)
2019-24	Tom Randall (Con)
1997-19	Vernon Coaker (Lab)
1987-97	Andrew Mitchell (Con)
1966-87	Sir Philip Holland (Con)
1950-66	Sir Kenneth Pickthorne (Con)

Demographics

owned **73%**	rent pr **17%**	rent pub **10%**
white **89%**	black **3%**	asian **4%**
AB **35%**	C1C2 **29%**	DE **24%**
degree **32%**	unqual **18%**	student **5%**
▼ 35s **39%**	▲ 64s **21%**	

General Election history

	Con	Lab	LD	Oth
2024	23.4	47.8	5.1	23.8
2019	45.5	44.1	4.6	5.8
2017	42.8	51.9	2.0	3.2
2015	36.1	42.3	4.0	17.6
2010	37.3	41.1	15.3	6.3
2005	37.5	46.1	13.8	2.6
2001	38.3	51.1	10.6	
1997	39.5	46.8	9.9	3.9
1992	53.2	34.4	12.1	0.3
1987	54.5	23.9	21.6	
1983	54.1	20.6	25.0	0.4
1979	52.6	31.4	15.0	1.0
74 O	44.2	35.9	17.7	2.3
74 F	45.4	33.6	18.7	2.4
1970	59.6	40.4		
1966	45.6	39.2	15.2	
1964	46.9	36.2	16.9	
1959	57.6	42.4		
1955	57.1	42.9		
1951	49.8	42.2	8.0	
1950	40.8	40.0	19.1	

EU referendum estimate

Leave **56%** Remain **44%**

Gillingham and Rainham

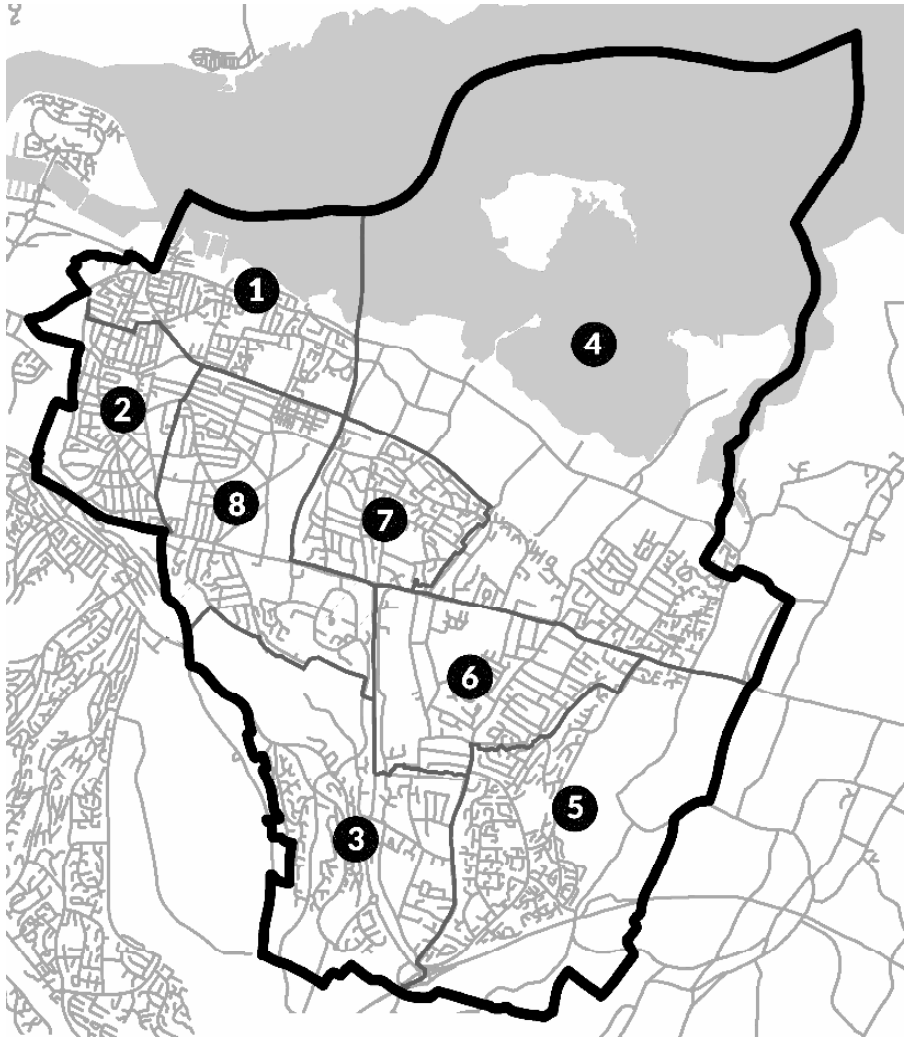

1. Gillingham North (100%)
2. Gillingham South
3. Hempstead and Wigmore (100%)
4. Rainham North
5. Rainham South East
6. Rainham South West
7. Twydall
8. Watling

2024 election result

Lab	**15,562**	**37.8**	**3,972**	**9.6**
Con	11,590	28.2		
Ref	8,792	21.4		
Grn	2,318	5.6		
LD	2,248	5.5		
Ind	344	0.8		
CPA	175	0.4		
SDP	111	0.3		

Members of Parliament

2024-	Naushabah Khan (Lab)
2010-24	Rehman Chishti (Con)
1997-10	Paul Clark (Lab)
1983-97	James Couchman (Con)
1950-83	Sir Frederick Burden (Con)
1945-50	Joseph Binns (Lab)

Demographics

owned **67%**	rent pr **22%**	rent pub **11%**
white **84%**	black **5%**	asian **6%**
AB **30%**	C1C2 **30%**	DE **25%**
degree **25%**	unqual **19%**	student **7%**
▼ 35s **44%**	▲ 64s **18%**	

General Election history

	Con	Lab	LD	Oth
2024	28.2	37.8	5.5	28.5
2019	61.3	28.4	5.4	4.9
2017	55.4	36.1	2.8	5.7
2015	48.0	25.6	3.6	22.7
2010	46.2	27.7	18.1	8.0
2005	40.7	41.2	14.9	3.2
2001	39.1	44.5	13.6	2.7
1997	35.9	39.8	19.0	5.2
1992	52.3	23.5	23.4	0.7
1987	53.1	17.0	29.9	
1983	51.7	17.8	30.5	
1979	53.1	32.3	12.3	2.2
74 O	40.4	31.9	25.7	2.0
74 F	41.2	29.2	29.6	
1970	58.8	41.2		
1966	49.5	41.8	8.7	
1964	51.3	37.0	10.3	1.3
1959	59.3	40.7		
1955	55.5	44.5		
1951	53.7	46.3		
1950	52.7	47.3		
1945	46.7	53.3		

EU referendum estimate

Leave **64%** Remain **36%**

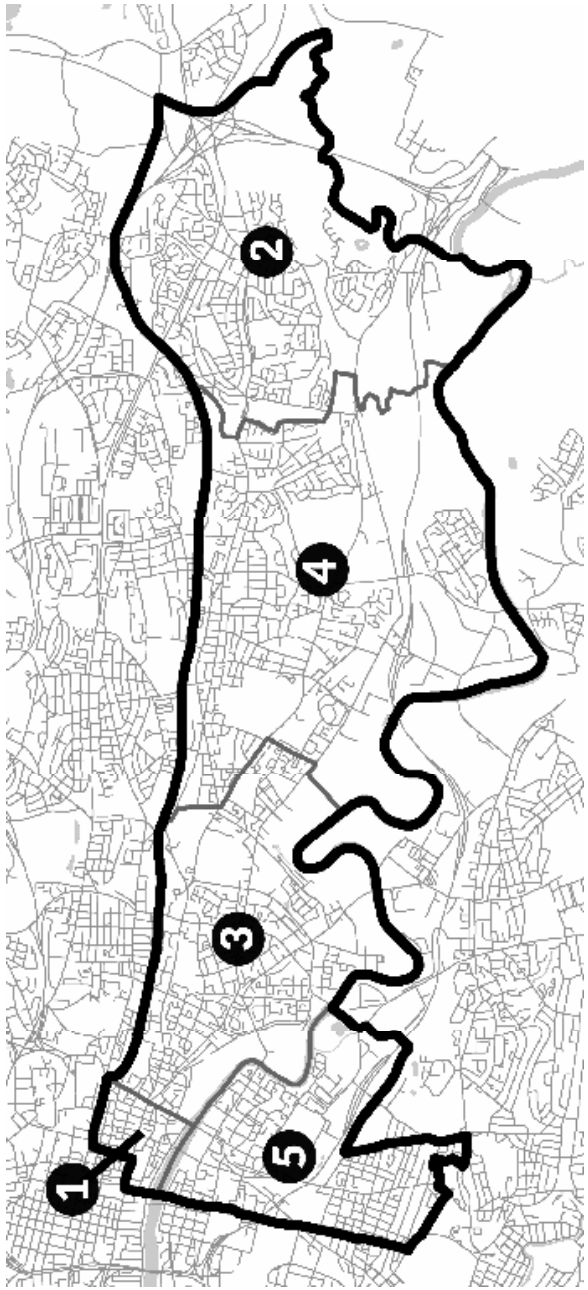

1. Anderston (12%)
2. Baillieston (88%)
3. Calton (89%)
4. Shettleston
5. Southside Central (87%)

Glasgow East

2024 election result

Lab	**15,543**	**43.9**	**3,784**	**10.7**
SNP	11,759	33.2		
Grn	2,727	7.7		
Ref	2,371	6.7		
Con	1,707	4.8		
LD	872	2.5		
Scot Soc	466	1.3		

Members of Parliament

2024-	John Grady (Lab)
2017-24	David Linden (SNP)
2015-17	Natalie McGarry (SNP)
2010-15	Margaret Curran (Lab)
2008-10	John Mason (SNP)
1979-08	David Marshall (Lab)
1959-79	Sir Myer Galpern (Lab)
1930-59	John McGovern (Lab/Ind Lab)

Demographics

2021 Census information for Scotland had not been published at the time of print

General Election history

	Con	Lab	LD	SNP	Oth
2024	4.8	43.9	2.5	33.2	15.7
2019	14.8	33.2	4.2	47.7	
2017	18.8	38.6	1.6	38.8	
2015	6.0	32.4	0.7	56.9	
2010	4.5	61.6	5.0	24.7	
2005	6.9	60.7	11.8	17.0	
2001	5.3	64.7	5.4	16.7	
1997	5.5	73.2	4.0	14.0	
1992	15.1	60.6	5.3	19.1	
1987	13.3	63.6	10.4	12.7	
1983	19.1	54.2	18.5	7.9	
1979	22.0	64.1		13.9	
74 O	14.4	54.3	2.8	28.6	
74 F	24.4	53.6		22.0	
1970	26.7	59.9		13.4	
1966	22.3	65.6		12.1	
1964	32.0	68.0			
1959	39.1	60.9			
1955	42.2	57.8			
1951	37.4	59.8		2.8	
1950	36.8	56.7		6.6	
1945	31.1	20.6			

EU referendum estimate

Leave **44%** Remain **56%**

Glasgow North

1. Anderston (75%)
2. Canal
3. Hillhead
4. Maryhill
5. Partick East and Kelvindale (30%)

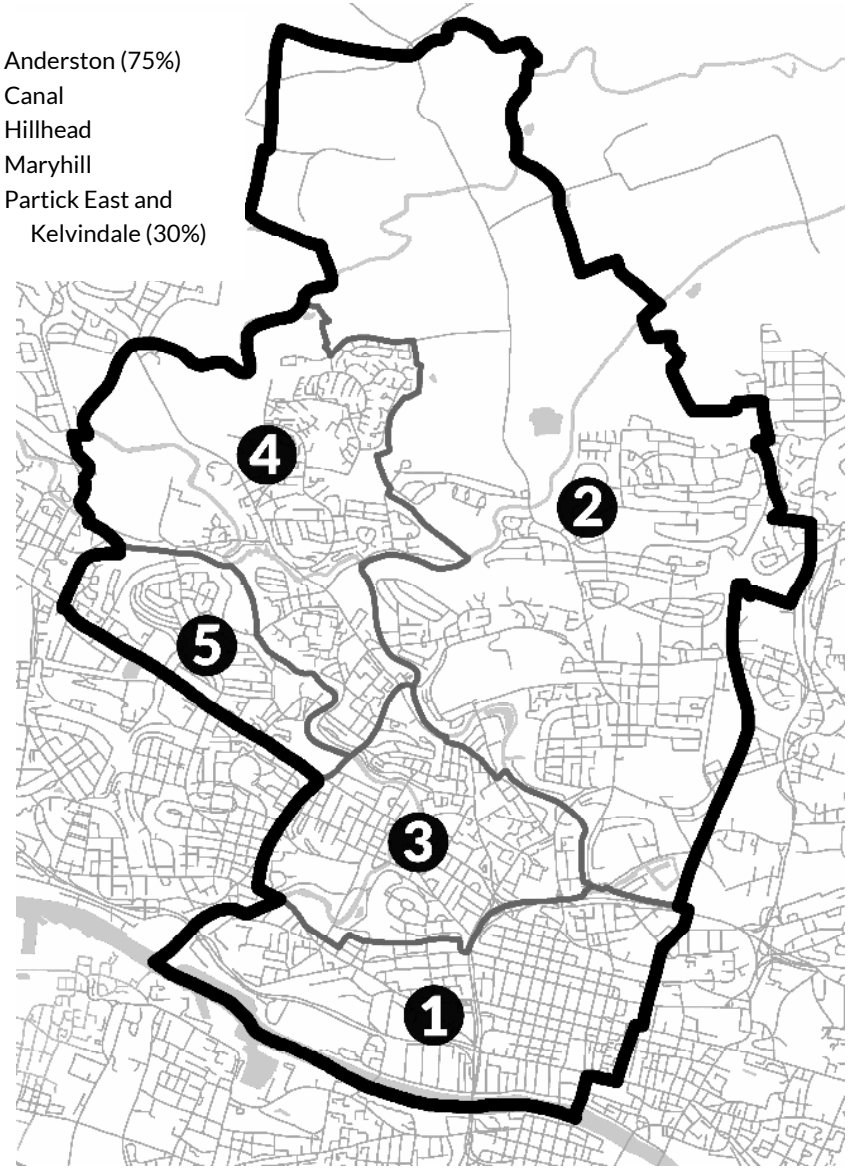

2024 election result

Lab	**14,655**	**42.2**	**3,539**	**10.2**
SNP	11,116	32.0		
Grn	4,233	12.2		
Ref	1,655	4.8		
Con	1,366	3.9		
LD	1,142	3.3		
Alba	572	1.6		

Members of Parliament

2024-	Martin Rhodes (Lab)
2015-24	Patrick Grady (SNP)
2001-15	Ann McKechin (Lab)
1987-01	Maria Fyfe (Lab)
1974-87	Jim Craigen (Lab)
1945-74	Willie Hannan (Lab)

Demographics

2021 Census information for Scotland had not been published at the time of print

General Election history

	Con	Lab	LD	SNP	Oth
2024	3.9	42.2	3.3	32.0	18.6
2019	10.5	31.4	6.6	46.9	
2017	14.7	34.5	3.4	37.6	
2015	7.9	27.9	2.7	53.1	
2010	7.1	44.5	31.3	11.9	
2005	8.7	39.4	27.4	12.9	
2001	5.2	60.4	10.7	15.9	
1997	5.9	64.9	7.1	16.9	
1992	10.3	61.6	7.0	19.1	
1987	9.4	66.4	11.7	11.0	
1983	14.8	55.2	22.2	7.1	
1979	15.0	66.2	6.8	11.2	
74 O	9.3	57.6	3.1	29.9	
74 F	18.5	56.6		24.9	
1970	23.0	65.6		11.3	
1966	20.7	67.8		11.5	
1964	27.6	68.3		4.1	
1959	36.0	64.0			
1955	37.2	62.8			
1951	36.0	63.0		1.0	
1950	32.2	61.2	6.6		
1945	39.9	60.1			

EU referendum estimate

Leave **28%** Remain **72%**

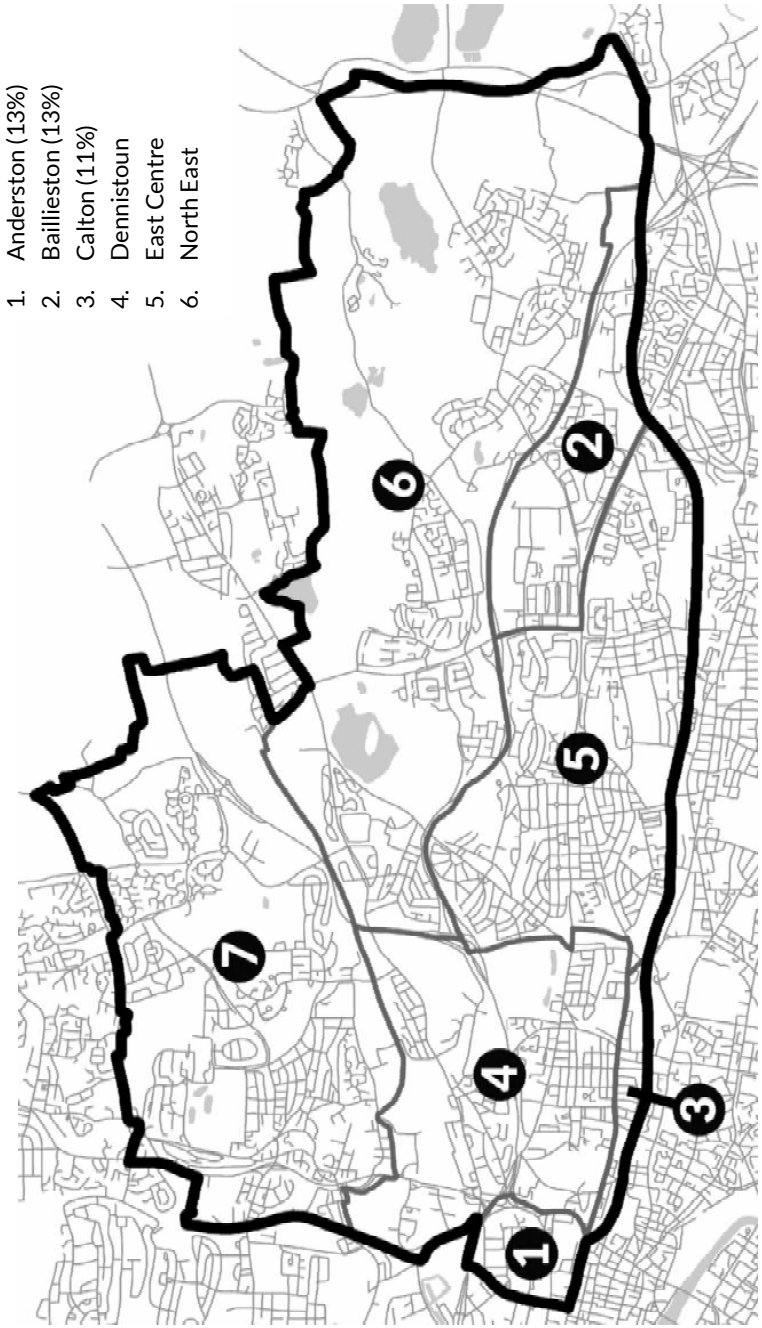

Glasgow North East

2024 election result

Lab	**15,639**	**45.9**	**4,637**	**13.6**
SNP	11,002	32.3		
Grn	2,471	7.2		
Ref	2,272	6.7		
Con	1,182	3.5		
LD	592	1.7		
Alba	551	1.6		
TUSC	236	0.7		
Comm	146	0.4		

Members of Parliament

2024-	Maureen Burke (Lab)
2019-24	Anne McLaughlin (SNP)
2017-19	Paul Sweeney (Lab)
2015-17	Anne McLauughlin (SNP)
2009-15	Willie Bain (Lab)
1979-09	Michael Martin (Lab/Spk)
1964-79	Dick Buchanan (Lab)
1945-64	John Forman (Lab)

Demographics

2021 Census information for Scotland had not been published at the time of print

General Election history

	Con	Lab	LD	SNP	Oth
2024	3.5	45.9	1.7	32.3	16.6
2019	10.5	39.4	3.2	46.9	
2017	12.9	42.9	2.0	42.2	
2015	4.7	33.7	0.8	58.1	
2010	5.3	68.3	7.7	14.1	
2005		53.3		17.7	
2001		66.6		19.4	
1997	6.0	71.4	4.3	16.5	
1992	8.7	67.7	4.1	19.5	
1987	8.3	73.6	7.9	10.2	
1983	13.1	64.7	14.1	8.1	
1979	21.3	66.1		12.6	
74 O	13.3	54.6	2.7	28.3	
74 F	22.1	53.7		22.8	
1970	19.6	64.3		14.3	
1966	19.1	67.8		9.4	
1964	21.8	65.3		9.2	
1959	36.7	58.8			
1955	37.0	57.5			
1951	37.8	62.4			
1950	31.9	59.7	4.3		
1945	35.0	65.0			

EU referendum estimate

Leave **38%** Remain **62%**

Glasgow South

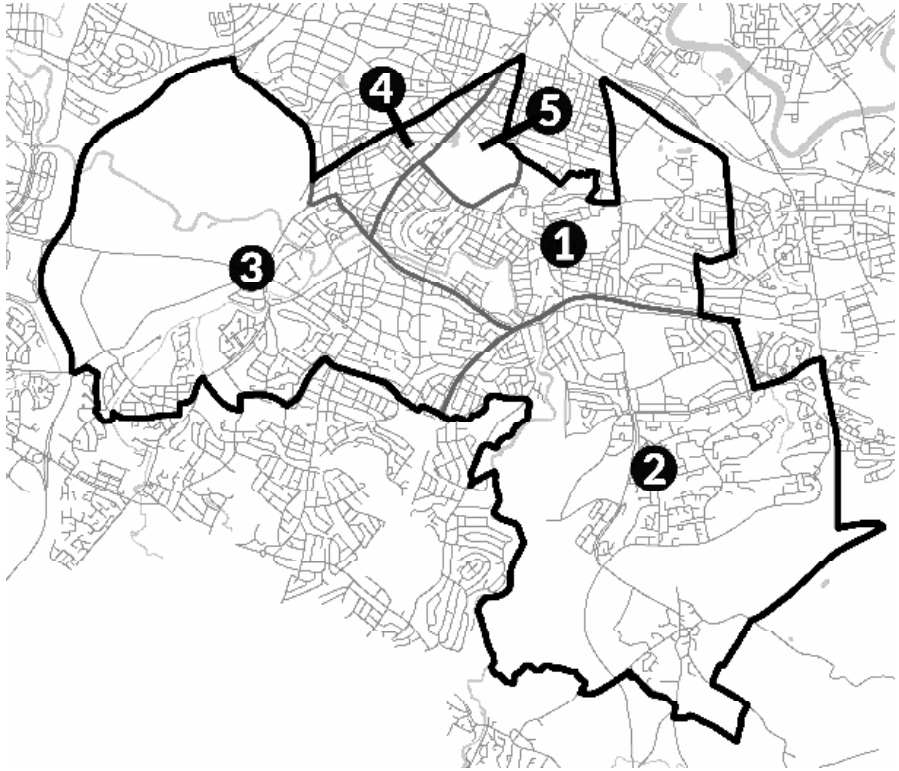

1. Langside
2. Linn
3. Newlands and Auldburn (92%)
4. Pollokshields (31%)
5. Southside Central (13%)

2024 election result

Lab	**17,696**	**41.8**	**4,154**	**9.8**
SNP	13.542	32.0		
Grn	5,554	13.1		
Ref	1,736	4.1		
Con	1,617	3.8		
LD	1,316	3.1		
TUSC	473	1.1		
Alba	444	1.0		

Members of Parliament

2024-	Gordon McKee (Lab)
2015-24	Stewart McDonald (SNP)
2001-15	Tom Harris (Lab)
1979-01	John Maxton (Lab)
1964-79	Teddy Taylor (Con)
1946-64	John Henderson (Con)
1942-46	Francis Beattie (Con)

Demographics

2021 Census information for Scotland had not been published at the time of print

General Election history

	Con	Lab	LD	SNP	Oth
2024	3.8	41.8	3.1	32.0	19.3
2019	13.1	29.1	5.9	48.1	
2017	19.1	36.6	3.2	41.1	
2015	9.7	29.7	2.1	54.9	
2010	11.5	51.7	11.8	20.1	
2005	12.6	47.2	19.0	12.6	
2001	13.4	54.4	11.0	14.9	
1997	12.4	57.4	6.9	18.5	
1992	24.5	48.3	7.8	18.1	
1987	22.4	52.1	15.2	10.3	
1983	30.5	41.4	22.5	5.6	
1979	41.8	45.9	5.4	6.9	
74 O	42.7	38.1	2.8	16.5	
74 F	54.8	40.6		13.6	
1970	54.2	45.0			
1966	50.7	48.4			
1964	52.9	47.1			
1959	59.2	40.8			
1955	72.6	27.4			
1951	70.5	29.5			
1950	64.8	27.3	7.9		
1945	52.5	37.2		10.4	

EU referendum estimate

Leave **29%** Remain **71%**

Glasgow South West

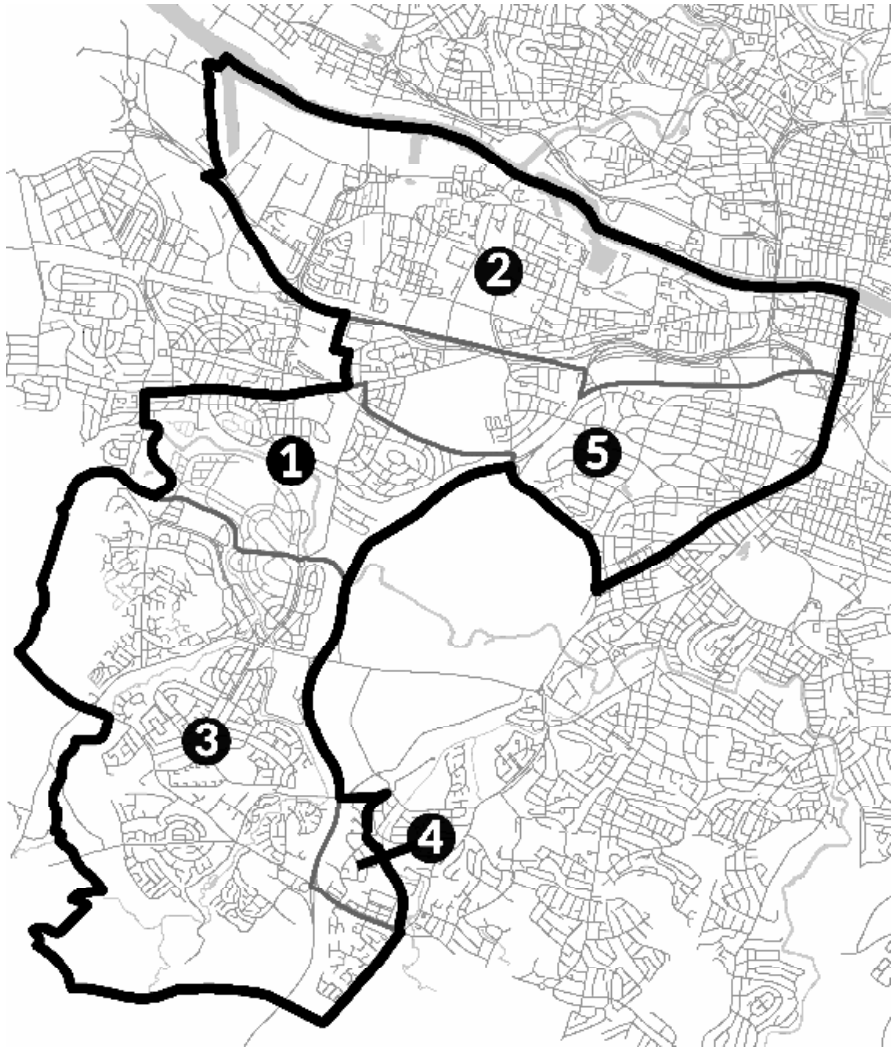

1. Cardonald (48%)
2. Govan
3. Greater Pollok
4. Newlands and Auldburn (8%)
5. Pollokshields (69%)

2024 election result

Lab	**15,552**	**43.6**	**3,285**	**9.2**
SNP	12,267	34.4		
Grn	2,727	7.6		
Ref	2,236	6.3		
Con	1,387	3.9		
LD	958	2.7		
Alba	542	1.5		

Members of Parliament

2024-	Zabir Ahmed (Lab)
2015-24	Chris Stephens (SNP)
1997-15	Ian Davidson (Lab)
1987-97	Jimmy Dunnachie (Lab)
1970-87	James White (Lab)
1967-70	Edmond Wright (Con)
1964-67	Alex Garrow (Lab)
1955-64	Sir John George (Con)
1940-55	Thomas Galbraith (Con)

Demographics

2021 Census information for Scotland had not been published at the time of print

General Election history

	Con	Lab	LD	SNP	Oth
2024	3.9	43.6	2.7	34.4	15.4
2019	11.5	34.6	3.9	47.9	
2017	15.6	40.5	1.9	40.7	
2015	5.0	32.8	1.0	57.2	
2010	6.6	62.5	9.0	16.3	
2005	5.8	60.2	11.6	15.4	
2001	5.6	61.3	6.4	16.7	
1997	6.0	59.9	3.5	17.9	
1992	15.8	43.4	5.9	15.6	
1987	14.3	63.1	12.0	9.6	
1983	20.5	52.2	17.4	9.9	
1979	29.7	49.2	9.1	9.6	
74 O	27.0	43.5	5.3	24.3	
74 F	38.7	46.1		14.4	
1970	44.8	46.2		8.9	
1966	47.6	52.4			
1964	43.9	44.6	11.5		
1959	58.8	41.2			
1955	61.3	38.7			
1951	55.4	44.6			
1950	56.3	38.8	4.8		
1945	63.4	33.6			

EU referendum estimate

Leave **39%** Remain **61%**

Glasgow West

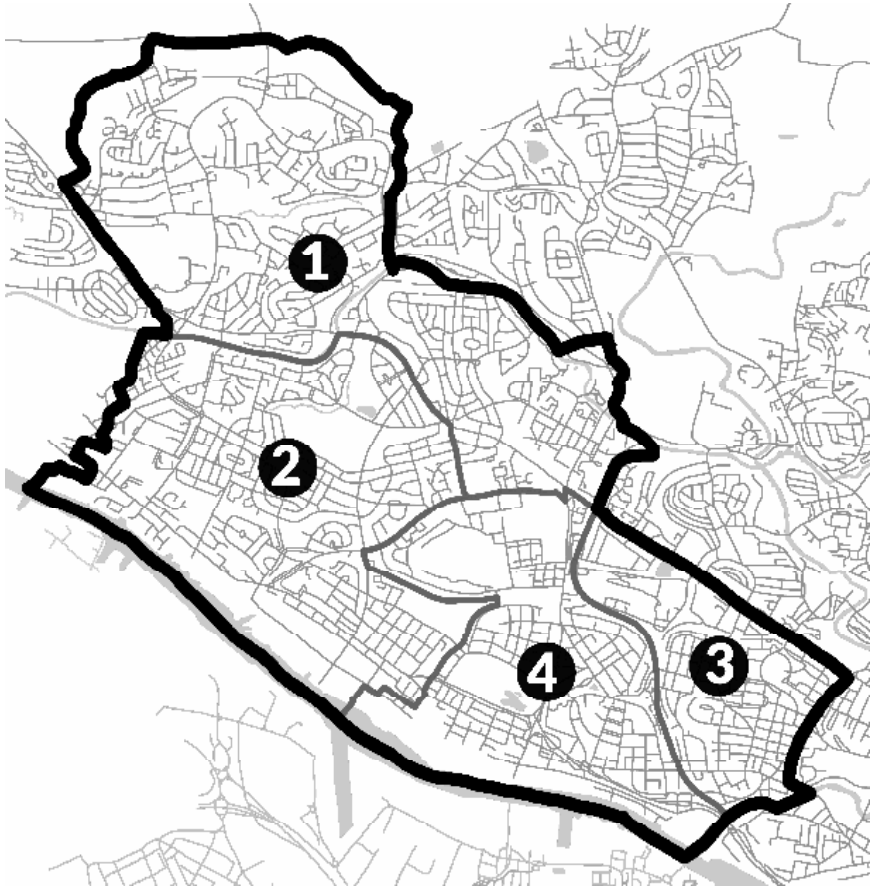

1. Drumchapel and Anniesland
2. Garscadden and Scotstounhill (89%)
3. Partick East and Kelvindale (70%)
4. Victoria Park

2024 election result

Lab	**18,621**	**46.7**	**6,446**	**16.2**
SNP	12,175	30.5		
Grn	3,662	9.2		
Ref	2.098	5.3		
Con	1,720	4.3		
LD	1,316	3.3		
Christ	310	0.8		

Members of Parliament

2024-	Patricia Ferguson (Lab)
2015-24	Carol Monaghan (SNP)
2000-15	John Robertson (Lab)
1978-00	Donald Dewar (Lab)
1959-78	Willie Small (Lab)
1950-59	Sir James Hutchison (Con)
1935-50	Sir Arthur Young (Con)

Demographics

2021 Census information for Scotland had not been published at the time of print

General Election history

	Con	Lab	LD	SNP	Oth
2024	4.3	46.7	3.3	30.5	15.3
2019	15.2	28.5	6.8	49.5	
2017	18.0	35.9	3.6	42.5	
2015	8.4	30.9	2.7	54.5	
2010	9.9	54.1	15.8	15.3	
2005	9.6	49.2	19.5	13.7	
2001	9.9	56.5	12.1	15.1	
1997	11.5	61.8	7.2	17.1	
1992	11.5	64.4	4.9	19.0	
1987	10.7	67.7	9.4	12.2	
1983	15.4	56.2	17.6	10.2	
1979	21.9	61.5		15.7	
74 O	12.9	50.9	4.9	31.2	
74 F	24.3	52.3		21.9	
1970	31.4	57.4		9.3	
1966	32.8	61.8			
1964	38.4	61.6			
1959	46.3	53.7			
1955	50.6	49.4			
1951	50.9	47.2			
1950	46.5	46.0	4.9		
1945	51.6	48.4			

EU referendum estimate

Leave **30%** Remain **70%**

Glastonbury and Somerton

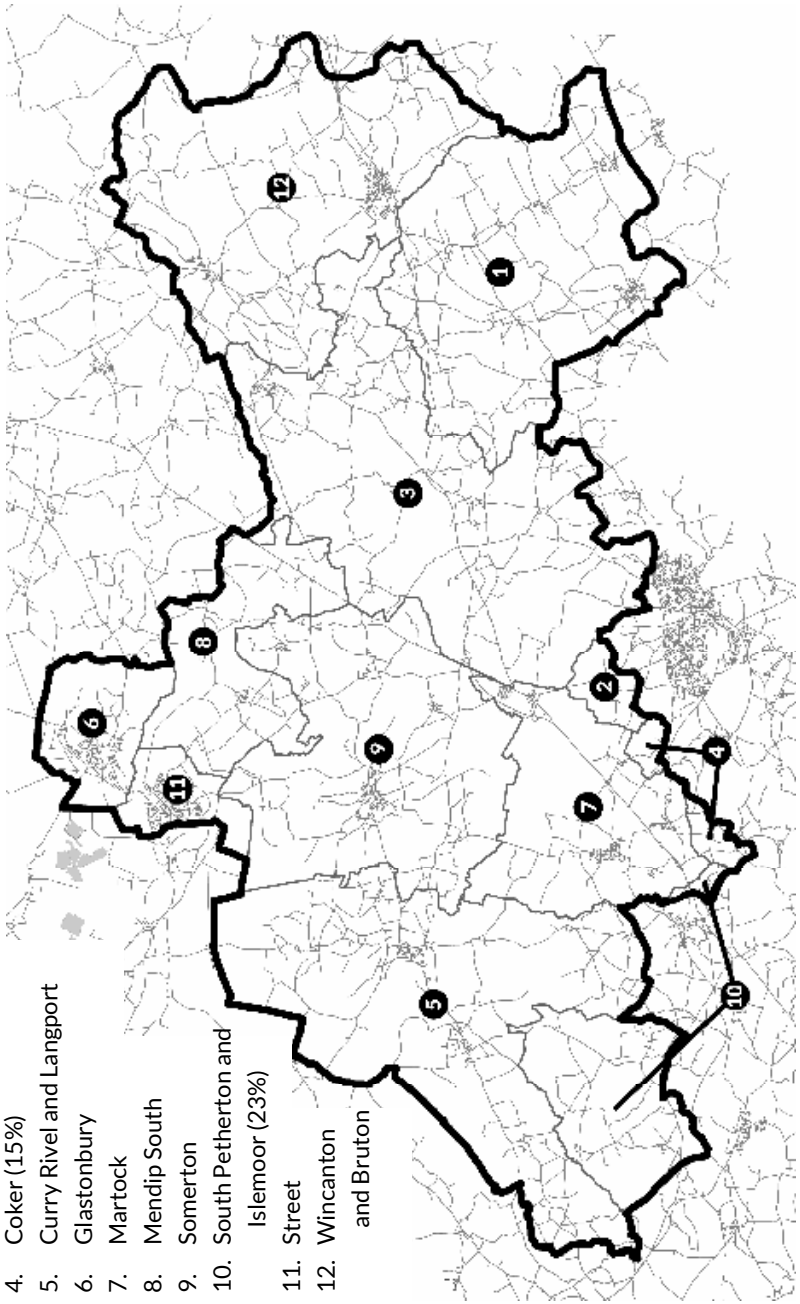

2024 election result

LD	**20,364**	**42.7**	**6,611**	**13.8**
Con	13,753	28.9		
Ref	7,678	16.1		
Lab	3,111	6.5		
Grn	2,736	5.7		

Members of Parliament

2023-	Sarah Dyke (LD)
2015-23	David Warburton (Con)
1997-15	David Heath (LD)
1992-97	Mark Robinson (Con)
1983-92	Sir Robert Boscawen (Con)

Demographics

owned **71%**	rent pr **17%**	rent pub **13%**
white **97%**	black **0.4%**	asian **0.9%**
AB **34%**	C1C2 **32%**	DE **24%**
degree **32%**	unqual **16%**	student **5%**
▼ 35s **35%**	▲ 64s **26%**	

General Election history

	Con	Lab	LD	Oth
2024	28.9	6.5	42.7	21.8
2019	55.8	12.9	26.2	5.1
2017	56.7	17.2	20.9	5.3
2015	53.0	7.3	19.4	20.3
2010	44.5	4.4	47.5	3.6
2005	42.4	10.8	43.9	2.8
2001	42.4	11.6	43.6	2.4
1997	39.3	16.3	39.5	4.9
1992	47.5	10.4	40.2	2.0
1987	53.7	10.0	36.3	
1983	54.4	9.8	35.8	

EU referendum estimate

Leave **51%** Remain **49%**

Glenrothes and Mid Fife

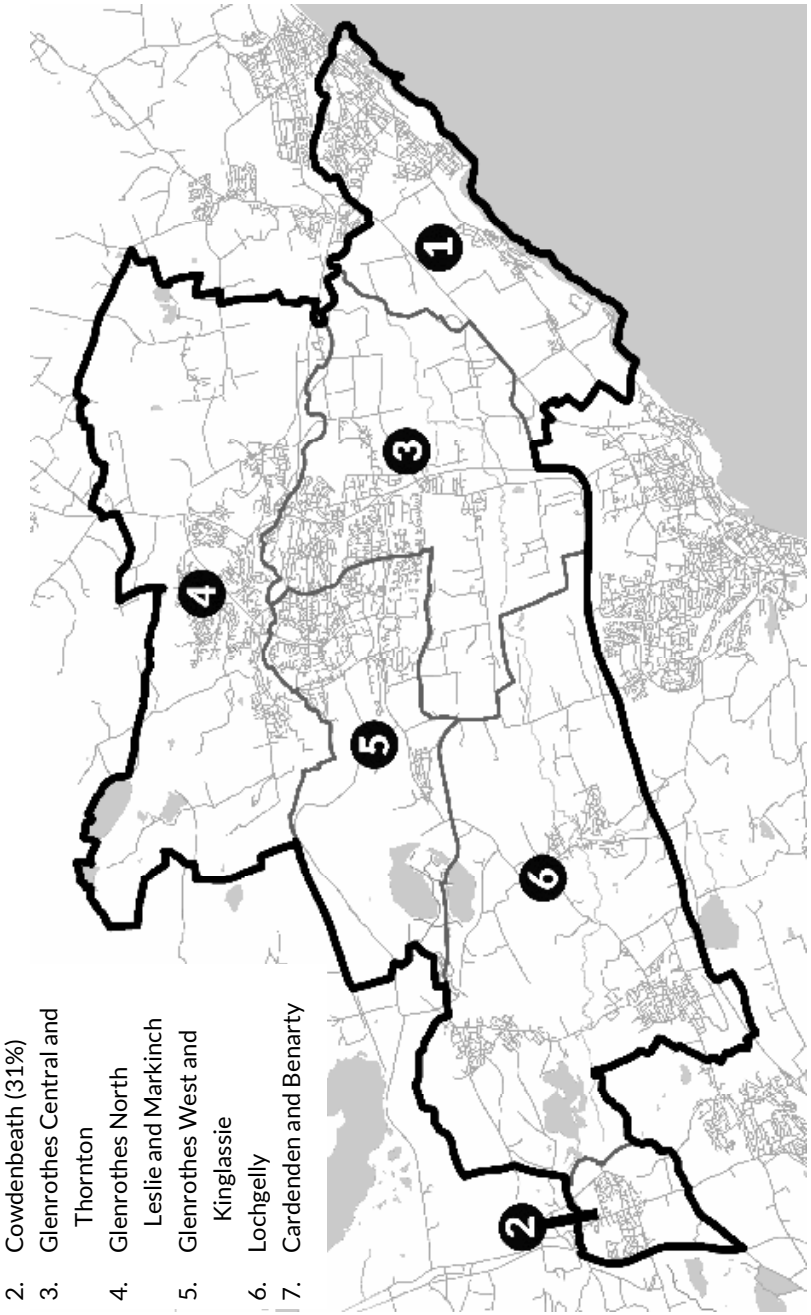

1. Buckhaven, Methil and Wemyss Villages
2. Cowdenbeath (31%)
3. Glenrothes Central and Thornton
4. Glenrothes North Leslie and Markinch
5. Glenrothes West and Kinglassie
6. Lochgelly
7. Cardenden and Benarty

2024 election result

Lab	**15,994**	**44.3**	**2,954**	**8.2**
SNP	13,040	36.1		
Ref	3,528	9.8		
Con	1,973	5.5		
LD	1,604	4.4		

Members of Parliament

2024-	Richard Baker (Lab)
2015-24	Peter Grant (SNP)
2008-15	Lindsay Roy (Lab)
2001-08	John MacDougall (Lab)
1987-01	Henry McLeish (Lab)
1950-87	Willie Hamilton (Lab)
1935-50	Willie Gallacher (Comm)

Demographics

2021 Census information for Scotland had not been published at the time of print

General Election history

	Con	Lab	LD	SNP	Oth
2024	5.5	44.3	4.4	36.1	9.8
2019	16.7	22.8	6.4	51.1	
2017	19.5	34.7	3.0	42.8	
2015	7.7	30.6	1.9	59.8	
2010	7.2	62.3	7.7	21.7	
2005	7.1	51.9	12.7	23.4	5.0
2001	7.2	56.3	8.5	25.3	2.6
1997	9.0	58.7	6.4	25.0	25.0
1992	17.6	50.4	6.9	25.1	
1987	16.7	53.4	15.2	14.7	
1983	22.5	43.1	23.4	10.2	0.8
1979	20.2	58.0		19.4	2.5
74 O	12.3	51.9		33.4	2.4
74 F	19.8	53.3		22.5	4.4
1970	26.2	61.1		11.0	1.7
1966	19.3	63.1			14.1
1964	27.0	65.5			7.5
1959	24.7	56.1			19.1
1955	24.8	62.6			12.6
1951	24.6	64.9			10.5
1950	23.6	54.8			21.6
1945	20.6	37.3			42.1

EU referendum estimate

Leave **47%** Remain **53%**

Gloucester

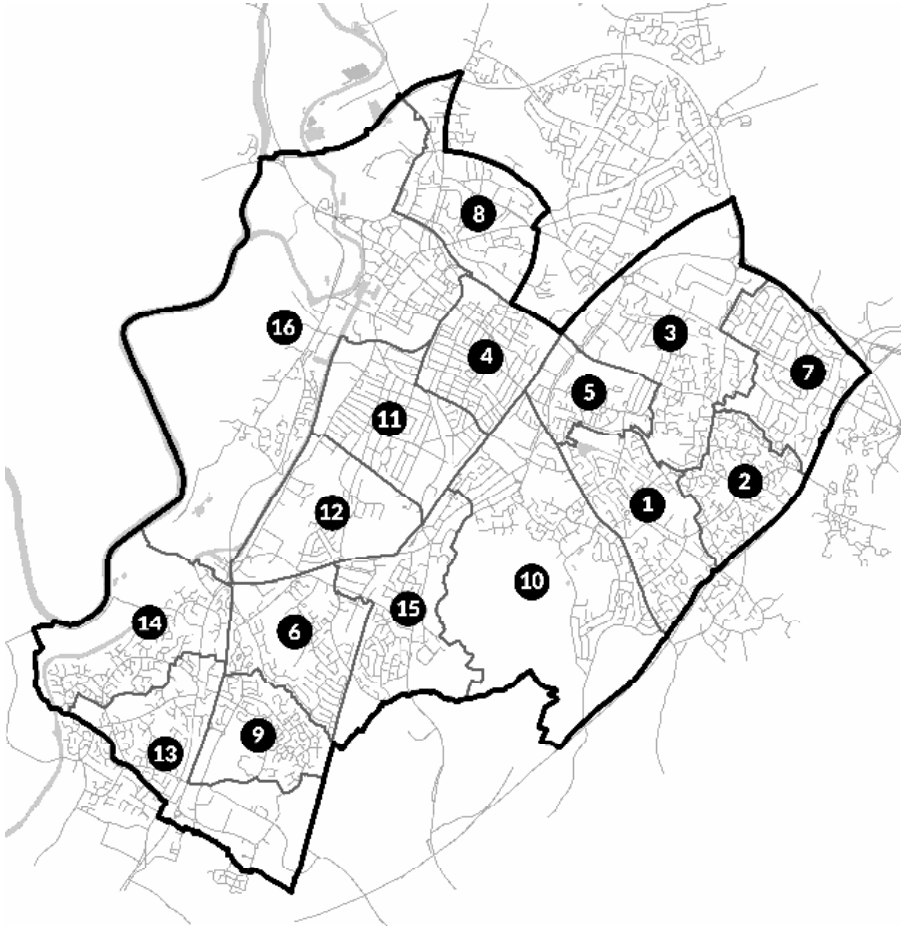

1. Abbeydale
2. Abbeymead
3. Barnwood
4. Barton and Tredworth
5. Coney Hill
6. Grange
7. Hucclecote
8. Kingsholm and Wotton
9. Kingsway
10. Matson and Robinswood
11. Moreland
12. Podsmead
13. Quedgeley Fieldcourt
14. Quedgeley Severn Vale
15. Tuffley
16. Westgate

2024 election result

Lab	**16,472**	**36.1**	**3,431**	**7.6**
Con	13,041	28.5		
Ref	7,307	16.0		
LD	4,759	10.4		
Grn	2,307	5.0		
WP	496	1.1		
Ind	336	0.7		

Members of Parliament

2024-	Alex McIntyre (Lab)
2010-24	Richard Graham (Con)
2001-10	Parmjit Dhanda (Lab)
1997-01	Tess Kingham (Lab)
1987-97	Douglas French (Con)
1970-87	Dame Sally Oppenheim (Con)
1957-70	Jack Diamond (Lab)
1945-57	Moss Turner-Samuels (Lab)

Demographics

owned **63%**	rent pr **23%**	rent pub **15%**
white **84%**	black **4%**	asian **7%**
AB **28%**	C1C2 **28%**	DE **29%**
degree **27%**	unqual **19%**	student **7%**
▼ 35s **45%**	▲ 64s **16%**	

General Election history

	Con	Lab	LD	Oth
2024	28.5	36.1	10.4	22.8
2019	54.2	35.1	8.1	2.6
2017	50.3	40.1	5.0	4.6
2015	45.3	31.6	5.4	17.7
2010	39.9	35.2	19.2	5.7
2005	36.4	44.7	15.1	3.9
2001	37.7	45.8	14.3	2.3
1997	35.7	50.0	10.5	3.9
1992	46.2	36.8	17.0	
1987	49.7	29.6	20.7	
1983	48.5	26.2	24.0	1.4
1979	48.7	36.3	14.0	1.0
74 O	46.1	38.9	15.0	
74 F	44.5	35.2	19.6	0.7
1970	46.9	44.6	8.5	
1966	36.3	48.5	15.1	
1964	36.0	45.5	17.6	0.9
1959	38.4	44.7	16.9	
1955	49.1	50.9		
1951	43.6	48.8	7.6	
1950	37.1	47.7	15.2	
1945	35.1	47.0	17.9	

EU referendum estimate

Leave **59%** Remain **41%**

Godalming and Ash

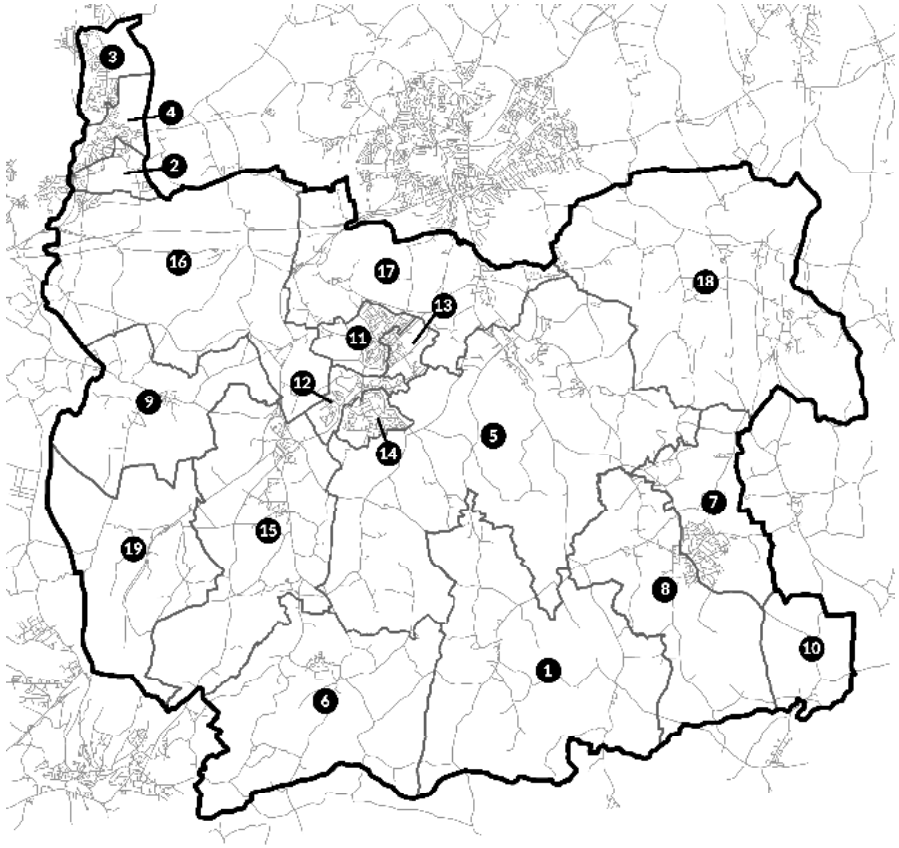

1. Acfold, Dunsfold and Hascombe
2. Ash South
3. Ash Vale
4. Ash Wharf
5. Bramley and Wonersh
6. Chiddingfold
7. Cranleigh East
8. Cranleigh West
9. Elstead and Peper Harow
10. Ewhurst and Ellens Green (11%)
11. Godalming Binscombe & Charterhouse
12. Godalming Central & Ockford
13. Godalming Farncombe & Catteshall
14. Godalming Holloway
15. Milford Witley
16. Pilgrims
17. Shalford
18. Tillingbourne
19. Western Commons (14%)

2024 election result

Con	**23,293**	**42.6**	**891**	**1.6**
LD	22,402	41.0		
Ref	4,815	8.8		
Lab	2,748	5.0		
Grn	1,243	2.3		
WEP	195	0.4		

Members of Parliament

2005-	Jeremy Hunt (Con)
1984-05	Virginia Bottomley (Con)
1966-84	Maurice Macmillan (Con)
1937-66	Sir Godfrey Nicholson (Con)
1929-59	William Cove (Lab)

Demographics

owned **73%**	rent pr **14%**	rent pub **12%**
white **94%**	black **0.7%**	asian **3%**
AB **46%**	C1C2 **29%**	DE **15%**
degree **44%**	unqual **13%**	student **6%**
▼ 35s **37%**	▲ 64s **22%**	

General Election history

	Con	Lab	LD	Oth
2024	42.6	5.0	41.0	11.5
2019	53.3	7.9	38.7	
2017	55.7	12.6	9.9	21.8
2015	59.9	9.5	6.3	24.4
2010	58.7	6.0	30.2	5.2
2005	50.4	7.9	39.5	2.1
2001	45.3	8.7	43.6	2.4
1997	44.6	9.4	39.8	6.2
1992	58.5	6.4	33.5	1.7
1987	59.5	5.6	34.4	0.5
1983	59.7	8.2	32.1	
1979	58.3	14.5	26.4	0.7
74 O	50.0	17.4	32.7	
74 F	49.9	12.3	37.3	0.5
1970	56.9	20.1	23.0	
1966	48.8	23.2	28.0	
1964	51.2	20.4	28.4	
1959	59.0	24.6	16.4	
1955	64.9	35.1		
1951	63.3	36.7		
1950	55.7	33.3	11.0	
1945	61.2	38.8		

EU referendum estimate

Leave **41%** Remain **59%**

Goole and Pocklington

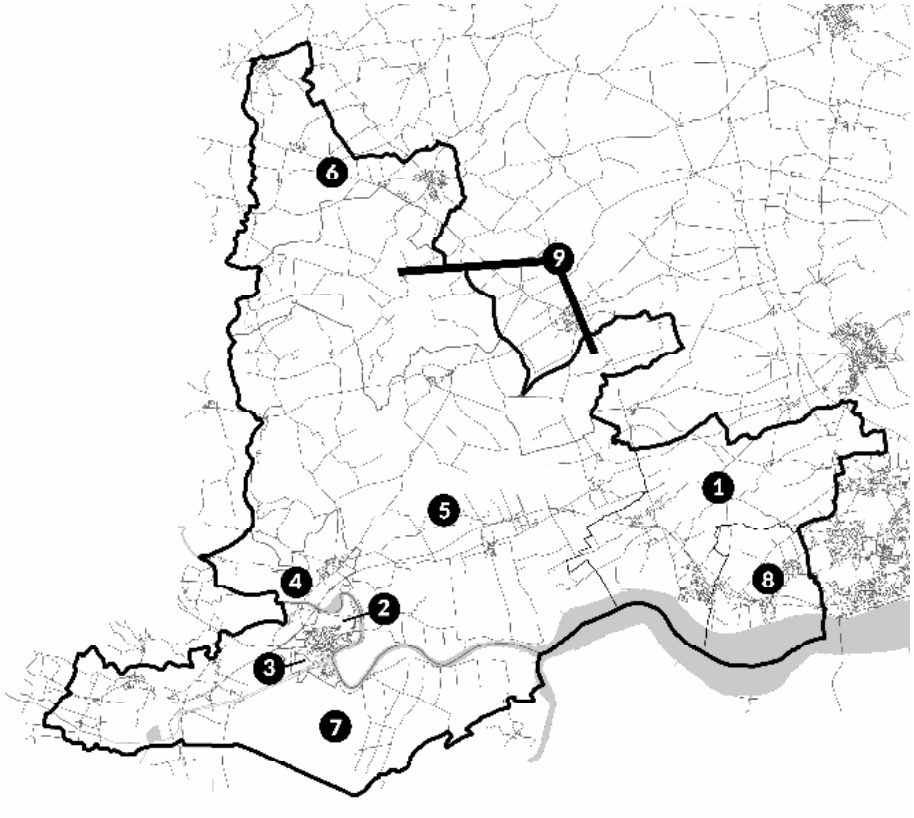

1. Dale
2. Goole North
3. Goole South
4. Howden
5. Howdenshire
6. Pocklington Provincial
7. Snaith, Airmyn, Rawcliffe and Marshland
8. South Hunsley
9. Wolds Weighton (20%)

2024 election result

Con	**18,981**	**38.2**	**3,572**	**7.2**
Lab	15,409	31.0		
Ref	9,054	18.2		
LD	3,380	6.8		
Grn	2,451	4.9		
Ind	467	0.9		

Members of Parliament

1987-	Sir David Davies (Con)
1955-87	Sir Paul Bryan (Con)

Demographics

owned **75%**	rent pr **16%**	rent pub **9%**
white **97%**	black **0.3%**	asian **1%**
AB **35%**	C1C2 **29%**	DE **25%**
degree **32%**	unqual **17%**	student **5%**
▼ 35s **36%**	▲ 64s **23%**	

General Election history

	Con	Lab	LD	Oth
2024	38.2	31.0	6.8	24.0
2019	62.4	21.5	10.5	5.6
2017	61.0	31.0	4.8	3.2
2015	54.2	21.0	6.3	18.6
2010	50.2	15.7	26.4	7.6
2005	47.5	12.7	36.8	3.1
2001	43.2	15.7	38.9	2.2
1997	44.0	23.6	28.8	3.5
1992	54.8	27.5	17.7	
1987	55.7	21.9	22.4	
1983	57.7	17.5	24.8	
1979	56.0	18.6	25.3	
74 O	47.0	17.5	35.5	
74 F	48.8	16.2	35.0	
1970	57.0	24.7	17.9	0.4
1966	50.6	26.9	22.5	
1964	53.2	21.9	24.9	
1959	57.7	21.8	20.6	
1955	58.2	25.9	15.9	

EU referendum estimate

Leave **56%** Remain **44%**

Gordon and Buchan

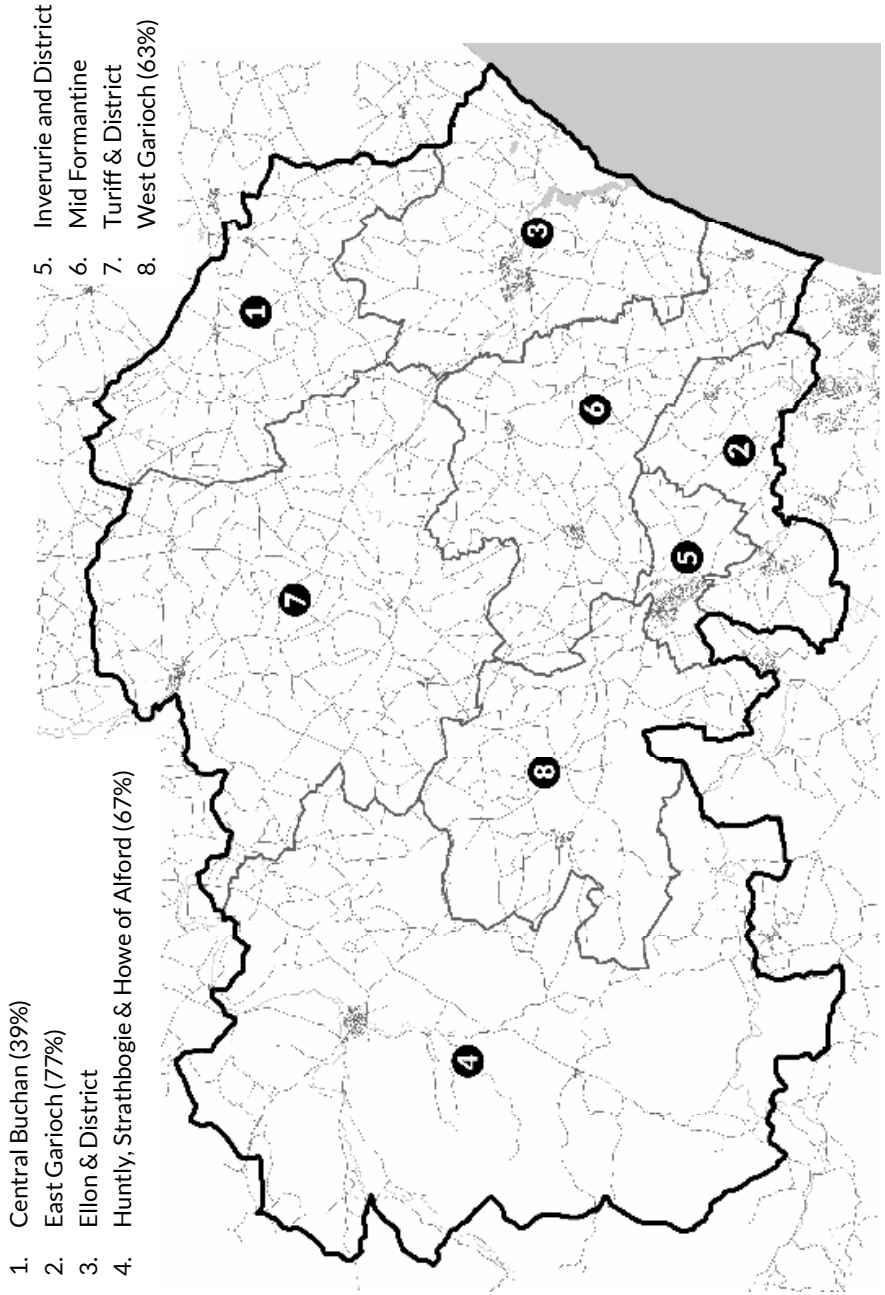

2024 election result

Con	**14,418**	**32.9**	**878**	**2.0**
SNP	13,540	30.9		
LD	7,307	16.7		
Lab	4,686	10.7		
Ref	3,987	8.9		

Members of Parliament

2024-	Harriet Cross (Con)
2019-24	Richard Thomson (SNP)
2017-19	Colin Clark (Con)
2015-17	Alex Salmond (SNP)
1983-15	Sir Malcolm Bruce (LD)
1974-83	Sir Russell Fairgrieve (Con)
1970-74	Colin Mitchell (Con)
1966-70	James Davidson (L)
1959-66	Forbes Hendry (Con)
1950-59	Henry Spence (Con)

Demographics

2021 Census information for Scotland had not been published at the time of print

General Election history

	Con	Lab	LD	SNP	Oth
2024	32.9	10.7	16.7	30.9	8.9
2019	41.3	5.5	10.6	42.7	
2017	40.7	11.8	11.6	35.9	
2015	11.7	5.9	32.7	47.7	
2010	18.7	20.1	36.0	22.2	
2005	17.6	20.2	45.0	16.0	
2001	21.8	12.8	48.5	15.6	
1997	26.0	10.3	42.6	20.0	
1992	37.0	11.3	37.4	14.3	
1987	31.9	11.5	49.4	7.2	
1983	42.0	8.5	43.8	5.7	
1979	40.9	15.3	35.5	8.3	
74 O	35.7	12.2	29.9	22.2	
74 F	38.9	10.5	35.2	15.4	
1970	46.6	15.5	32.5	5.3	
1966	39.7	17.1	43.2		
1964	46.4	20.4	33.2		
1959	68.5	31.5			
1955	59.4	27.1	13.8		
1951	55.2	22.6	22.2		
1950	55.6	23.1	21.3		

EU referendum estimate

Leave **45%** Remain **55%**

Gorton and Denton

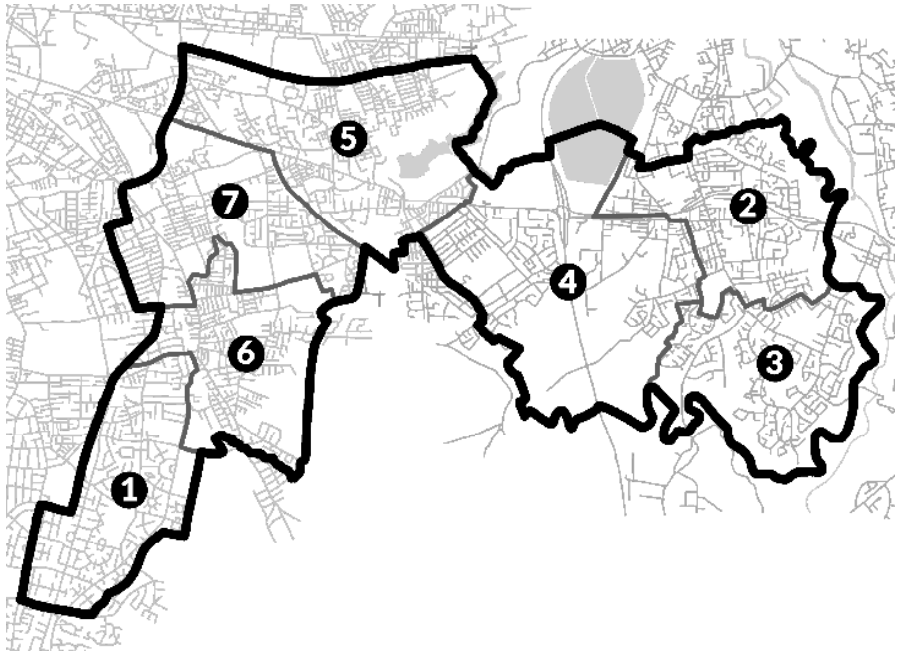

1. Burnage
2. Denton North East
3. Denton South
4. Denton West
5. Gorton and Abbey Hay
6. Levenshulme
7. Longsight

2024 election result

Lab	**18,555**	**50.8**	**13,403**	**36.7**
Ref	5,142	14.1		
Grn	4,810	13.2		
WP	3,766	10.3		
Con	2,888	7.9		
LD	1,399	3.8		

Members of Parliament

2005-	Andrew Gwynne (Lab)
1983-05	Andrew Bennett (Lab)

Demographics

owned **50%**	rent pr **25%**	rent pub **25%**
white **57%**	black **9%**	asian **27%**
AB **22%**	C1C2 **26%**	DE **27%**
degree **28%**	unqual **25%**	student **10%**
▼ 35s **49%**	▲ 64s **13%**	

General Election history

	Con	Lab	LD	Oth
2024	7.9	50.8	3.8	37.6
2019	34.1	50.1	4.3	11.6
2017	28.0	63.5	2.2	6.2
2015	23.7	50.8	2.5	23.1
2010	24.9	51.0	17.4	6.3
2005	19.3	57.4	16.4	6.9
2001	19.6	65.2	12.4	2.8
1997	21.3	65.4	13.3	
1992	32.2	55.2	9.4	3.2
1987	33.9	49.6	16.6	
1983	34.0	44.2	21.7	

EU referendum estimate

Leave **62%** Remain **38%**

Gosport

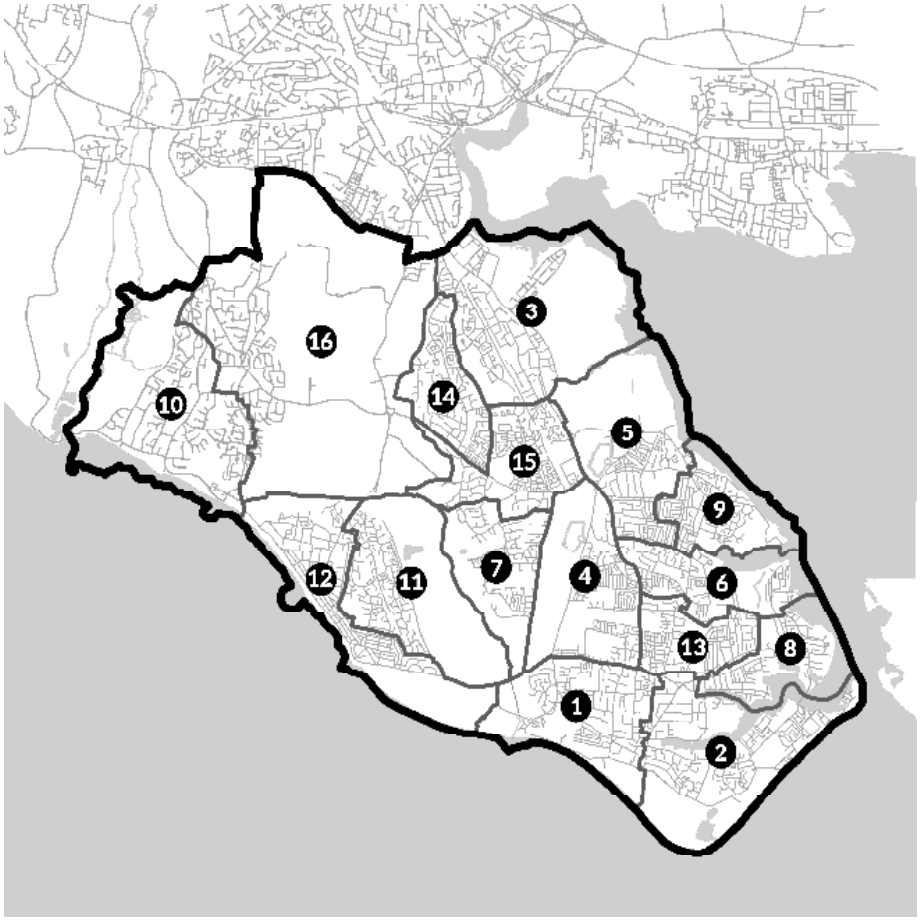

1. Alverstoke
2. Anglesey
3. Bridgemary
4. Brockhurst and Privett
5. Elson
6. Forton
7. Grange and Alver Valley
8. Harbourside and Town
9. Hardway
10. Hill Head
11. Lee East
12. Lee West
13. Leesland and Newtown
14. Peel Common
15. Rowner and Holbrook
16. Stubbington

2024 election result

Con	**17,830**	**40.3**	**6,054**	**13.7**
Lab	11,776	26.6		
Ref	7,983	18.0		
LD	1,948	4.4		
Ind	334	0.8		
Her	319	0.7		
Ind	48	0.1		

Members of Parliament

2010-	Dame Caroline Dinenage (Con)
1974-10	Sir Peter Viggers (Con)

Demographics

owned **67%**	rent pr **18%**	rent pub **15%**
white **96%**	black **1%**	asian **1%**
AB **33%**	C1C2 **29%**	DE **26%**
degree **26%**	unqual **17%**	student **5%**
▼ 35s **38%**	▲ 64s **23%**	

General Election history

	Con	Lab	LD	Oth
2024	40.3	26.6	4.4	19.6
2019	66.5	18.5	11.3	3.7
2017	61.9	27.2	4.7	6.2
2015	55.3	14.5	6.9	23.2
2010	51.8	16.9	21.1	10.2
2005	44.8	31.5	16.6	7.1
2001	43.6	37.1	15.1	4.2
1997	43.6	30.7	19.6	6.2
1992	58.1	13.6	27.6	0.6
1987	58.5	9.9	31.6	
1983	60.6	9.3	29.5	0.5
1979	61.8	26.3	11.9	
74 O	47.5	28.9	23.6	
74 F	49.7	31.3	19.0	

EU referendum estimate

Leave **62%** Remain **38%**

Gower

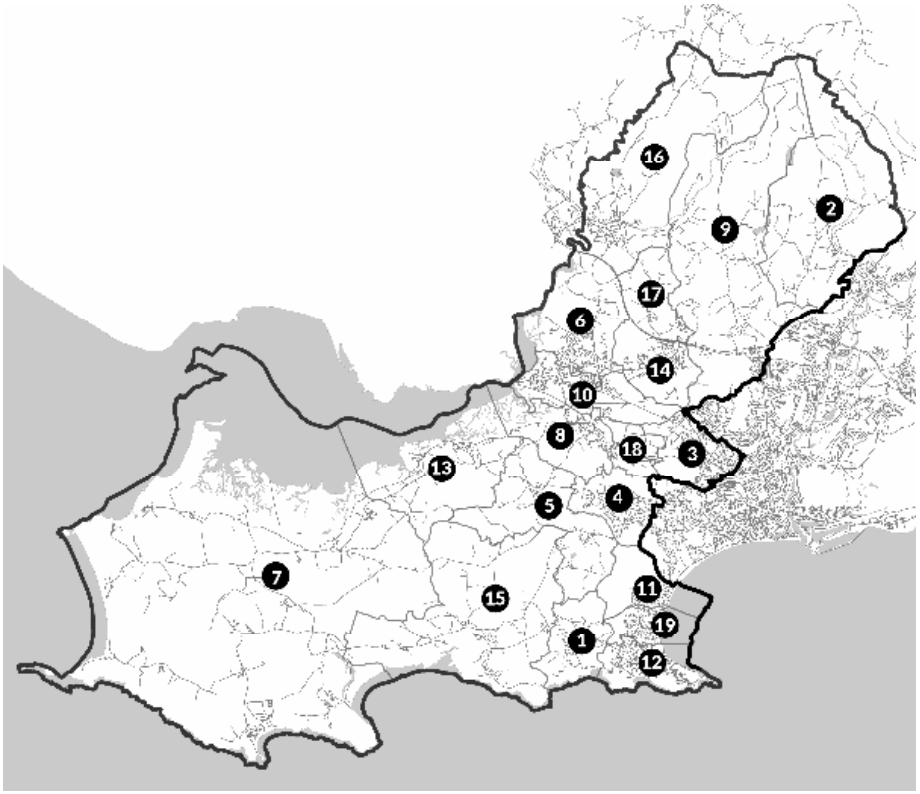

1. Bishopston
2. Clydach (98%)
3. Cockett
4. Dunvant and Killay
5. Fairwood
6. Gorseinon and Penyrheol
7. Gower
8. Gowerton
9. Llangyfelach
10. Llwchwr,
11. Mayals
12. Mumbles
13. Pen-clawdd
14. Penllergaer
15. Pennard
16. Pontarddulais
17. Pontlliw and Tircoed
18. Waunarlwydd
19. West Cross

2024 election result

Lab	**20,480**	**43.4**	**11,567**	**24.5**
Con	8,913	18.9		
Ref	8,530	18.1		
PC	3,942	8.3		
LD	2,593	5.5		
Grn	2,488	5.3		
Ind	283	0.6		

Members of Parliament

2017-	Tonia Antonazzi (Lab)
2015-17	Byron Davies (Con)
1997-15	Martin Caton (Lab)
1982-97	Gareth Wardell (Lab)
1959-82	Ifor Davies (Lab)
1922-59	David Grenfell (Lab)

Demographics

owned **76%**	rent pr **13%**	rent pub **11%**
white **96%**	black **0.4%**	asian **2%**
AB **37%**	C1C2 **28%**	DE **21%**
degree **38%**	unqual **15%**	student **7%**
▼ 35s **36%**	▲ 64s **25%**	

General Election history

	Con	Lab	LD	PC	Oth
2024	18.9	43.4	5.5	8.3	32.3
2019	41.3	45.4	5.0	5.1	3.1
2017	42.7	49.9	2.0	3.7	1.7
2015	37.1	37.0	3.6	7.1	15.2
2010	32.0	38.4	19.1	6.6	3.9
2005	25.5	42.5	18.4	7.8	5.8
2001	27.5	47.3	12.1	10.3	2.7
1997	23.8	53.8	13.0	5.1	4.3
1992	35.1	50.1	9.9	3.5	1.4
1987	34.5	46.6	16.1	2.8	
1983	35.3	38.1	23.4	3.2	
1979	30.6	53.2	9.0	7.2	
74 O	20.3	57.3	12.4	10.0	
74 F	19.4	52.9	19.4	8.3	
1970	22.6	63.4		14.0	
1966	22.8	77.2			
1964	22.5	71.0		6.5	
1959	24.0	66.9		9.1	
1955	21.1	68.3		10.6	
1951	24.1	75.9			
1950	23.9	76.1			
1945	31.5	68.5			

EU referendum estimate

Leave **50%** Remain **50%**

Grantham and Bourne

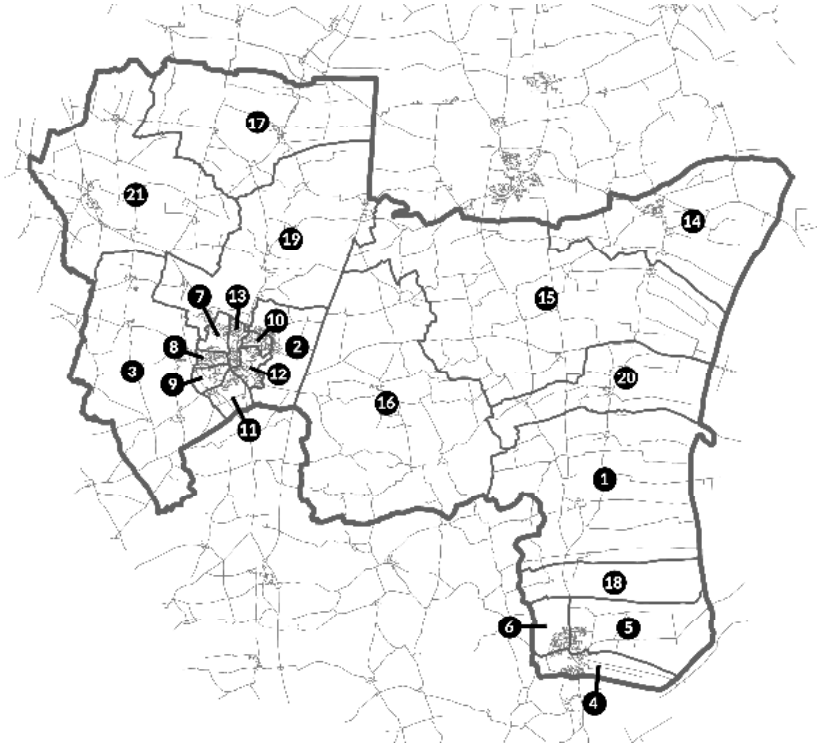

1. Aveland
2. Belmont
3. Belvoir
4. Bourne Austerby
5. Bourne East
6. Bourne West
7. Grantham Arnoldfield
8. Grantham Barrowby Gate
9. Grantham Earlesfield
10. Grantham Hararowby
11. Grantham Springfield
12. Grantham St Vincent's
13. Grantham St Wulfram's
14. Heckington Rural
15. Helpringham and Osbournby
16. Lincrest
17. Loveden Heath
18. Morton
19. Peascliffe and Ridgeway
20. Toller
21. Viking

2024 election result

Con	**16,770**	**36.4**	**4,496**	**9.8**
Lab	12,274	26.6		
Ref	9,393	20.4		
Grn	2,570	5.6		
LD	2,027	4.4		
Ind	1,642	3.6		
Ind	1,245	2.7		
SDP	204	0.4		

Members of Parliament

2019-	Gareth Davies (Con)
2010-19	Nick Boles (Con/Ind)
1997-10	Quentin Davies (Con/Lab)
1979-97	Douglas Hogg (Con)
1951-79	Joseph Godber (Con)
1950-51	Eric Smith (Con)
1942-50	Denis Kendall (Ind)

Demographics

owned **69%**	rent pr **19%**	rent pub **13%**
white **96%**	black **0.7%**	asian **2%**
AB **32%**	C1C2 **30%**	DE **27%**
degree **28%**	unqual **18%**	student **5%**
▼35s **37%**	▲64s **23%**	

General Election history

	Con	Lab	LD	Oth
2024	36.4	26.6	4.4	33.7
2019	65.7	19.3	11.0	4.0
2017	62.0	26.5	5.5	6.0
2015	52.8	16.9	6.1	24.2
2010	50.3	18.0	22.2	9.5
2005	46.9	31.1	16.6	5.4
2001	46.1	36.3	14.4	3.2
1997	42.8	37.7	12.5	6.9
1992	56.2	26.6	14.9	2.3
1987	57.1	20.5	21.3	
1983	57.5	23.2	19.4	
1979	55.5	28.1	16.4	
74 O	47.7	33.9	18.5	
74 F	50.4	32.5	17.0	
1970	58.7	41.3		
1966	47.7	43.6	8.7	
1964	55.9	44.1		
1959	56.8	43.2		
1955	50.8	45.8	3.4	
1951	43.5	38.9	17.6	
1950	41.3	31.1		27.5
1945	25.6	16.2		58.2

EU referendum estimate

Leave **61%** Remain **39%**

Gravesham

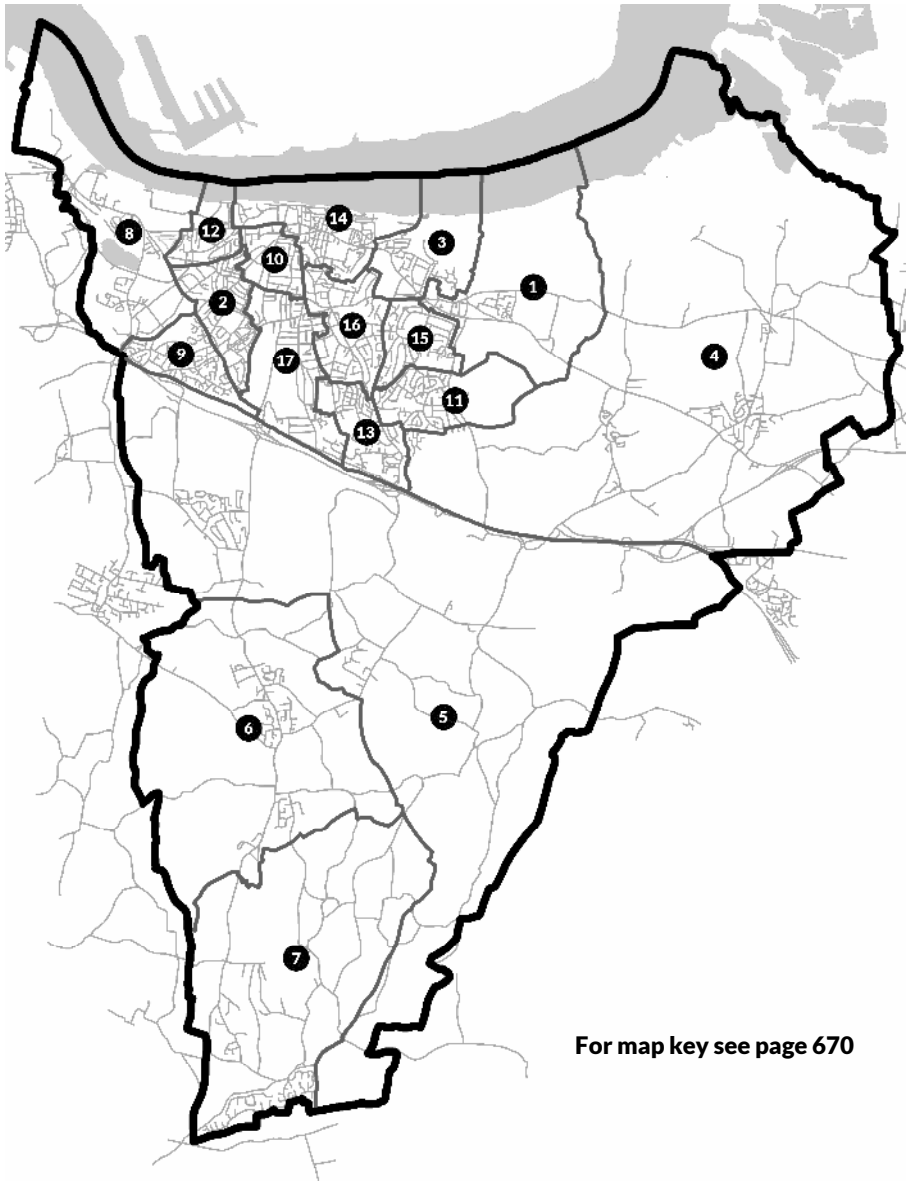

For map key see page 670

2024 election result

Lab	**16,623**	**38.5**	**2,712**	**6.3**
Con	13,911	32.2		
Ref	8,910	20.6		
Grn	2,254	5.2		
LD	1,534	3.5		

Members of Parliament

2024-	Lauren Sullivan (Lab)
2005-24	Adam Holloway (Con)
1997-05	Chris Pond (Lab)
1987-97	Jacques Arnold (Con)
1979-87	Tim Brinton (Con)
1974-79	John Ovenden (Lab)
1970-74	Roger White (Con)
1964-70	Albert Murray (Lab)
1955-64	Peter Kirk (Con)
1947-55	Sir Richard Acland (Lab)
1945-57	Garry Allighan (Lab)

Demographics

owned **63%**	rent pr **19%**	rent pub **17%**
white **77%**	black **7%**	asian **11%**
AB **29%**	C1C2 **30%**	DE **26%**
degree **27%**	unqual **20%**	student **6%**
▼ 35s **44%**	▲ 64s **17%**	

General Election history

	Con	Lab	LD	Oth
2024	32.2	38.5	3.5	25.8
2019	62.2	29.4	5.4	2.9
2017	55.6	36.5	2.5	5.5
2015	46.8	30.1	2.2	20.8
2010	48.5	28.8	13.3	9.3
2005	43.7	42.2	10.7	3.3
2001	38.8	49.9	9.2	2.1
1997	38.8	49.7	7.8	3.7
1992	49.7	40.4	8.9	1.1
1987	50.1	34.8	15.1	
1983	47.4	31.9	19.7	1.0
1979	52.0	39.0	8.2	0.8
74 O	39.7	43.1	14.9	2.2
74 F	38.6	40.8	18.1	2.4
1970	46.8	45.0	8.2	
1966	41.9	49.7	8.4	
1964	44.1	45.4	10.5	
1959	52.1	47.9		
1955	46.2	40.1		13.6
1951	44.7	55.3		
1950	42.6	53.1	4.3	
1945	35.3	52.5	12.2	

EU referendum estimate

Leave **55%** Remain **45%**

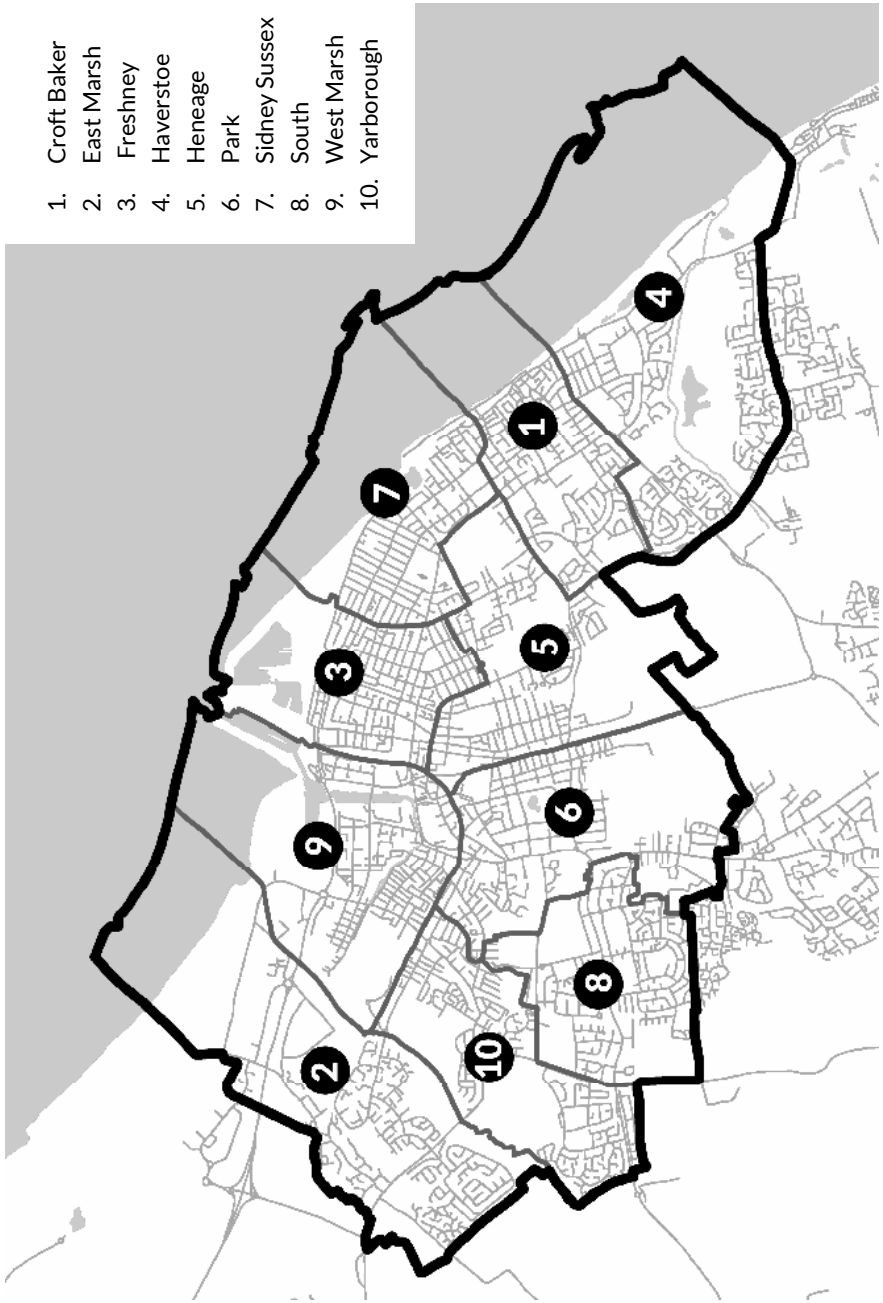

Great Grimsby and Cleethorpes

2024 election result

Lab	**15,336**	**41.9**	**4,803**	**13.1**
Ref	10,533	28.8		
Con	8,269	22.6		
Grn	1,115	3.0		
LD	1,036	2.8		
TUSC	222	0.6		
SDP	108	0.3		

Members of Parliament

2024-	Melanie Onn (Lab)
2019-24	Lia Nici (Con)
2015-19	Melanie Onn (Lab)
1977-15	Austin Mitchell (Lab)
1959-77	Tony Crossland (Lab)
1945-59	Kenneth Younger (Lab)

Demographics

owned **57%**	rent pr **27%**	rent pub **15%**
white **96%**	black **0.6%**	asian **2%**
AB **19%**	C1C2 **25%**	DE **38%**
degree **20%**	unqual **26%**	student **5%**
▼ 35s **43%**	▲ 64s **19%**	

General Election history

	Con	Lab	LD	Oth
2024	22.6	41.9	2.8	32.7
2019	54.9	32.7	3.2	9.3
2017	42.2	49.4	2.7	5.7
2015	26.3	39.8	5.0	29.0
2010	30.5	32.7	22.4	14.3
2005	23.8	47.1	19.3	9.9
2001	23.1	57.9	19.0	
1997	22.1	59.8	18.1	
1992	36.2	51.0	12.8	
1987	31.5	50.4	18.0	
1983	34.9	36.3	28.8	
1979	39.7	52.0	7.6	0.7
74 O	31.9	47.1	20.6	0.4
74 F	31.6	42.8	24.0	1.6
1970	38.9	52.5	8.6	
1966	41.1	58.9		
1964	45.7	54.3		
1959	49.9	50.1		
1955	46.2	53.8		
1951	43.4	56.6		
1950	43.8	56.2		
1945	39.8	60.1		

EU referendum estimate

Leave **70%** Remain **30%**

Great Yarmouth

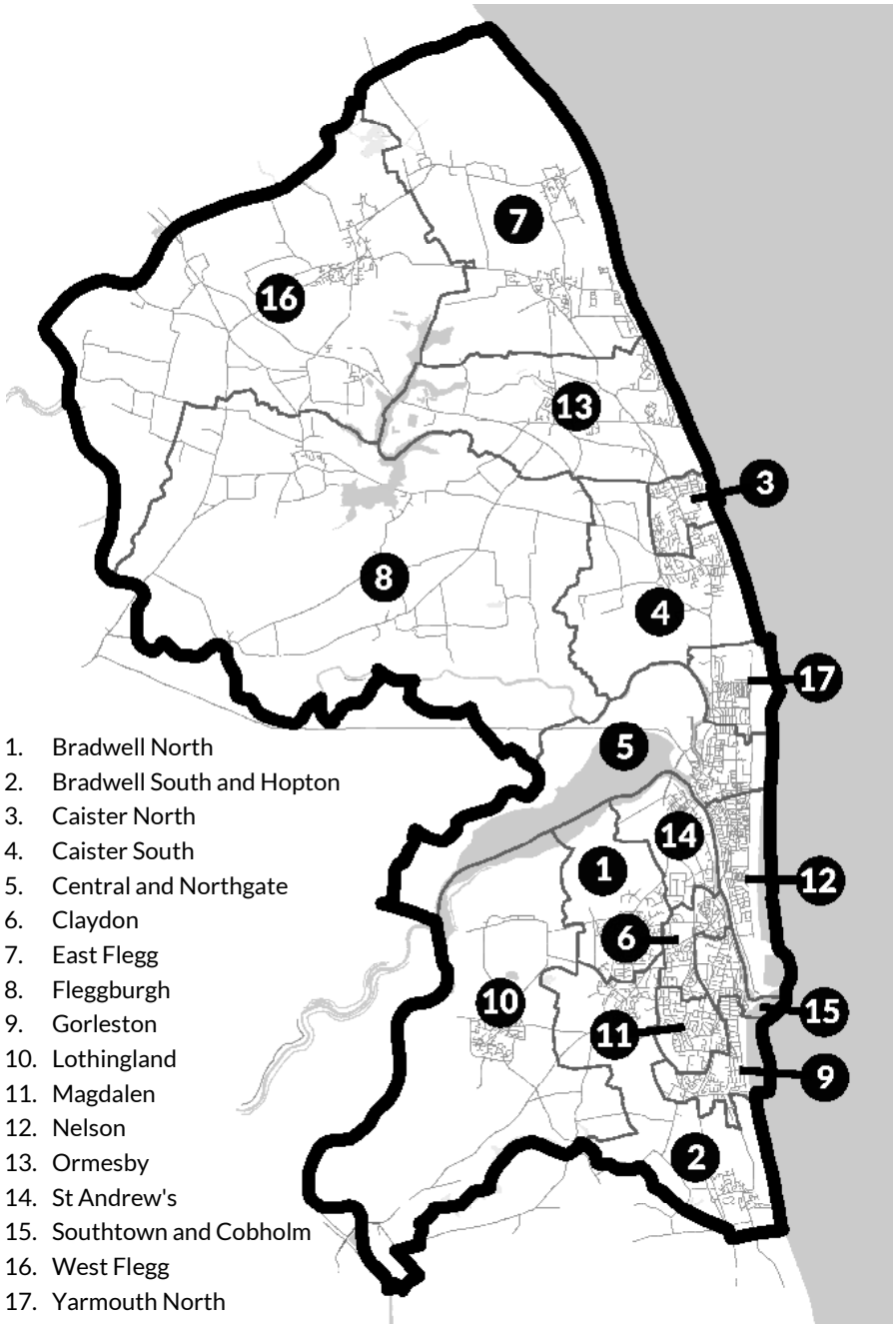

1. Bradwell North
2. Bradwell South and Hopton
3. Caister North
4. Caister South
5. Central and Northgate
6. Claydon
7. East Flegg
8. Fleggburgh
9. Gorleston
10. Lothingland
11. Magdalen
12. Nelson
13. Ormesby
14. St Andrew's
15. Southtown and Cobholm
16. West Flegg
17. Yarmouth North

2024 election result

Ref	**14,385**	**35.3**	**1,426**	**3.5**
Lab	12,959	31.8		
Con	10,034	24.6		
Grn	1,736	4.3		
LD	1,102	2.7		
Ind	230	0.6		
E Dem	171	0.4		
Ind	131	0.3		

Members of Parliament

2024-	Rupert Lowe (Ref)
2010-24	Brandon Lewis (Con)
1997-10	Tony Wright (Lab)
1983-97	Michael Carttiss (Con)
1970-83	Sir Anthony Fell (Con)
1966-70	Hugh Gray (Lab)
1961-66	Anthony Fell (Con)
1945-74	Ernest Kinghorn (Lab)

Demographics

owned **62%**	rent pr **22%**	rent pub **16%**
white **95%**	black **1%**	asian **2%**
AB **22%**	C1C2 **29%**	DE **34%**
degree **18%**	unqual **27%**	student **5%**
▼ 35s **38%**	▲ 64s **24%**	

General Election history

	Con	Lab	LD	Ref	Oth
2024	24.6	31.8	2.7	35.3	35.6
2019	65.8	25.1	3.8		5.3
2017	54.1	36.1	2.2		7.6
2015	42.9	29.1	2.3		25.7
2010	43.1	33.2	14.4		9.3
2005	38.2	45.6	11.1		5.2
2001	39.1	50.4	8.4		2.1
1997	35.6	53.4	11.0		
1992	47.9	38.0	13.6		0.5
1987	51.7	31.1	17.1		
1983	50.5	25.3	24.3		
1979	50.4	37.4	11.0		1.1
74 O	43.3	39.0	17.7		
74 F	43.4	34.7	22.0		
1970	49.6	42.8	7.6		
1966	49.1	50.9			
1964	46.8	42.4	10.8		
1959	54.3	45.7			
1955	51.1	48.9			
1951	51.2	48.8			
1950	41.8	44.5	13.6		
1945	44.2	55.8			

EU referendum estimate

Leave **72%** Remain **28%**

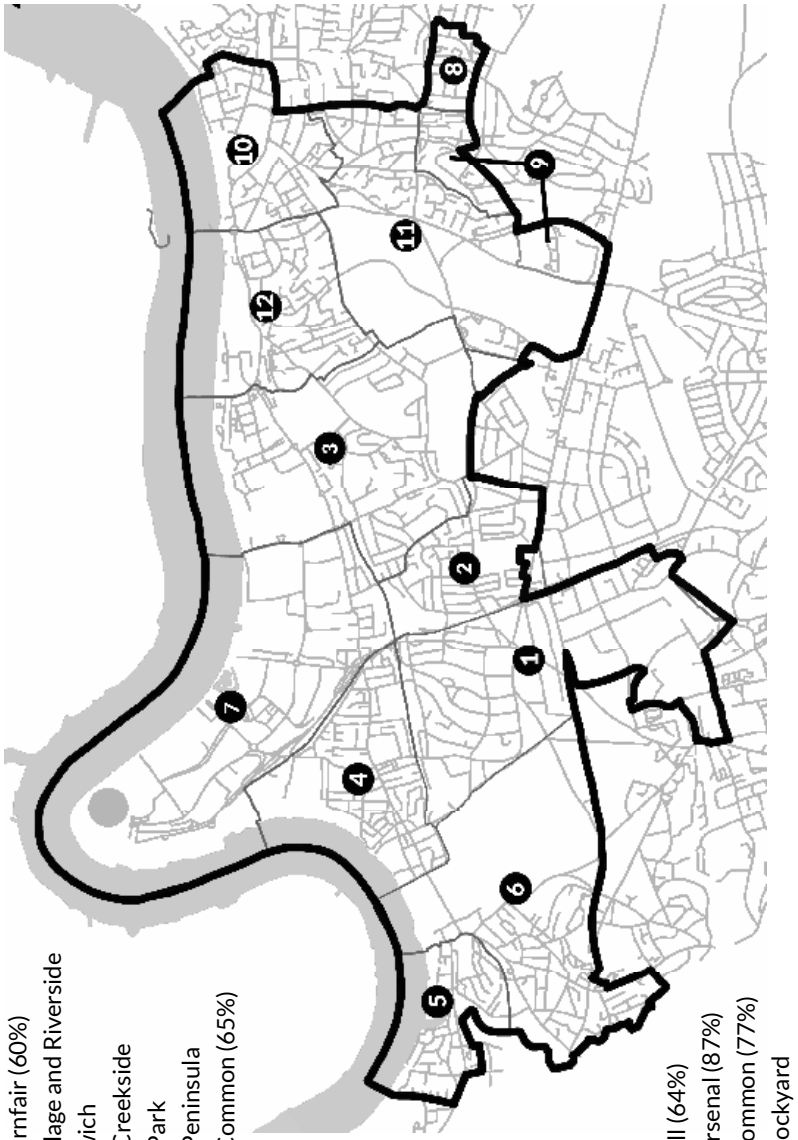

1. Blackheath Westcombe (85%)
2. Charlton Hornfair (60%)
3. Charlton Village and Riverside
4. East Greenwich
5. Greenwich Creekside
6. Greenwich Park
7. Greenwich Peninsula
8. Plumstead Common (65%)
9. Shooters Hill (64%)
10. Woolwich Arsenal (87%)
11. Woolwich Common (77%)
12. Woolwich Dockyard

Greenwich and Woolwich

2024 election result

Lab	**23,999**	**56.2**	**18,366**	**43.0**
Grn	5,633	13.2		
Con	4,863	11.4		
LD	3,865	9.0		
Ref	3,305	7.7		
WP	570	1.3		
Ind	311	0.7		
Climate	173	0.4		

Members of Parliament

2015-	Matthew Pennycook (Lab)
1992-15	Nick Raynsford (Lab)
1986-92	Rosie Barnes (SDP)
1971-86	Guy Barnett (Lab)
1959-71	Richard Marsh (Lab)
1945-59	Joseph Reeves (Lab)

Demographics

owned **37%**	rent pr **31%**	rent pub **32%**
white **55%**	black **20%**	asian **14%**
AB **45%**	C1C2 **20%**	DE **16%**
degree **55%**	unqual **13%**	student **10%**
▼ 35s **53%**	▲ 64s **8%**	

General Election history

	Con	Lab	LD	Oth
2024	11.4	56.2	9.0	21.5
2019	22.1	56.8	13.7	7.4
2017	25.4	64.4	7.1	3.0
2015	26.6	52.2	5.7	15.5
2010	24.5	49.2	18.5	8.1
2005	20.1	49.2	20.7	10.0
2001	19.2	60.5	15.6	4.7
1997	18.6	63.4	12.5	5.5
1992	19.5	41.0		39.5
1987	23.3	34.9	40.6	1.3
1983	34.8	38.2	25.1	1.8
1979	33.3	52.1	10.6	3.9
74 O	26.8	55.5	16.9	0.7
74 F	28.7	51.3	20.0	
1970	35.4	55.7	8.9	
1966	35.1	64.9		
1964	31.0	56.2	12.8	
1959	43.8	56.2		
1955	41.2	58.8		
1951	39.6	60.4		
1950	36.0	57.8	6.2	
1945	34.4	65.6		

EU referendum estimate

Leave **35%** Remain **65%**

Guildford

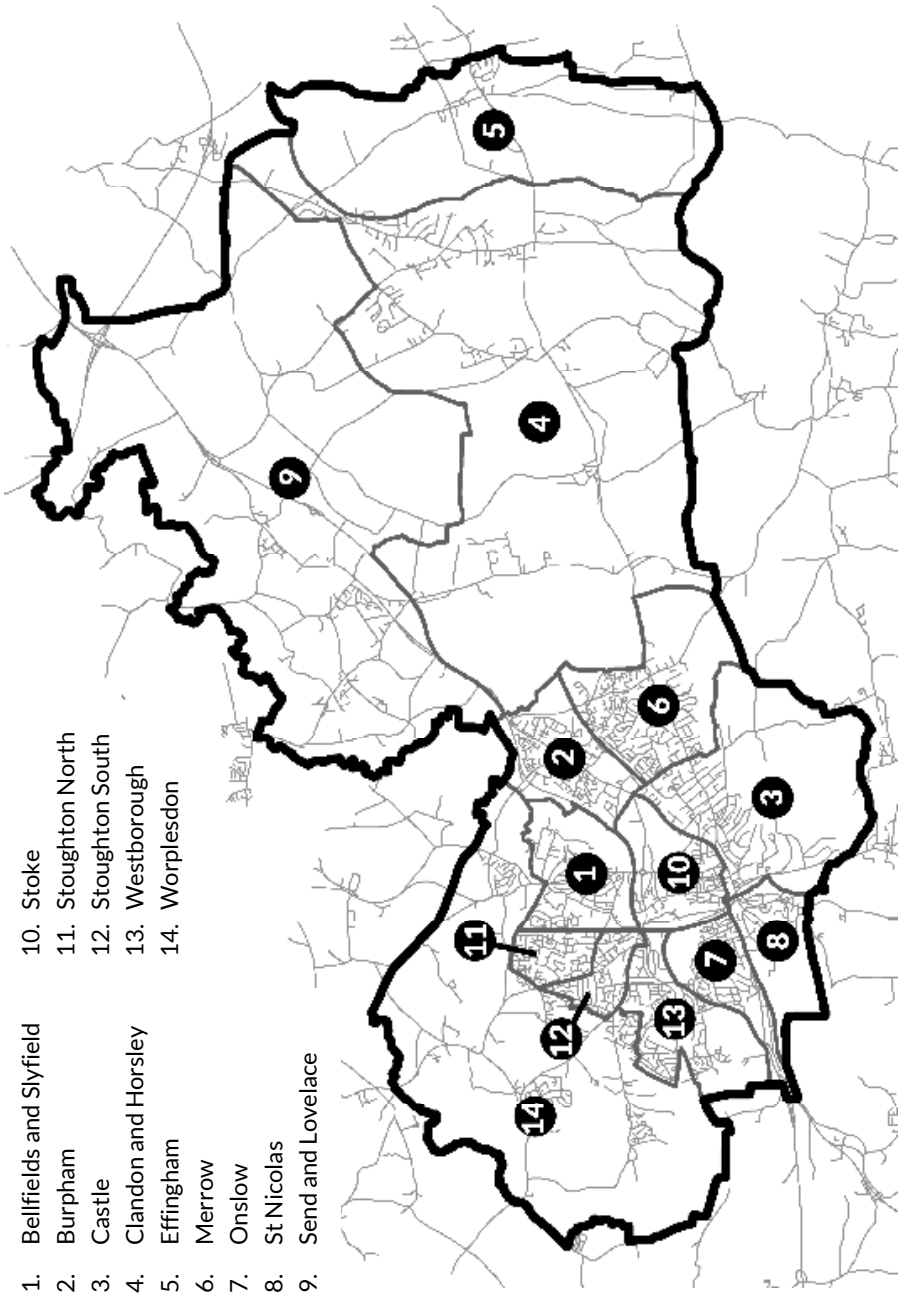

1. Bellfields and Slyfield
2. Burpham
3. Castle
4. Clandon and Horsley
5. Effingham
6. Merrow
7. Onslow
8. St Nicolas
9. Send and Lovelace
10. Stoke
11. Stoughton North
12. Stoughton South
13. Westborough
14. Worplesdon

2024 election result

LD	**22,937**	**47.5**	**8,429**	**17.5**
Con	14,508	30.0		
Ref	4,395	9.1		
Lab	3,931	8.1		
Grn	2,268	4.7		
Peace	255	0.5		

Members of Parliament

2024-	Zöe Franklin (LD)
2019-24	Angela Richardson (Con)
2005-19	Anne Milton (Con/Ind)
2001-05	Sue Doughty (LD)
1997-01	Nick St Aubyn (Con)
1966-97	David Howell (Con)
1935-66	Sir John Jarvis (Con)

Demographics

owned **65%**	rent pr **22%**	rent pub **13%**
white **85%**	black **2%**	asian **8%**
AB **41%**	C1C2 **23%**	DE **14%**
degree **46%**	unqual **11%**	student **18%**
▼ 35s **46%**	▲ 64s **16%**	

General Election history

	Con	Lab	LD	Oth
2024	30.0	8.1	47.5	14.3
2019	44.9	7.7	39.2	8.2
2017	54.6	19.0	23.9	2.6
2015	57.1	12.1	15.5	15.3
2010	53.3	5.1	39.3	2.3
2005	43.8	9.8	43.1	3.3
2001	41.4	13.7	42.6	2.3
1997	42.5	17.5	34.1	5.9
1992	55.3	11.2	33.1	0.4
1987	55.5	10.6	33.9	
1983	55.1	10.7	33.4	0.8
1979	57.3	21.2	21.2	0.4
74 O	49.2	22.6	28.2	
74 F	48.9	19.4	31.7	
1970	55.4	26.7	18.0	
1966	50.4	32.9	16.7	
1964	50.9	28.0	21.1	
1959	57.5	29.1	13.4	
1955	63.2	36.8		
1951	63.2	36.8		
1950	55.5	34.3	10.1	
1945	50.0	32.9	17.1	

EU referendum estimate

Leave **41%** Remain **59%**

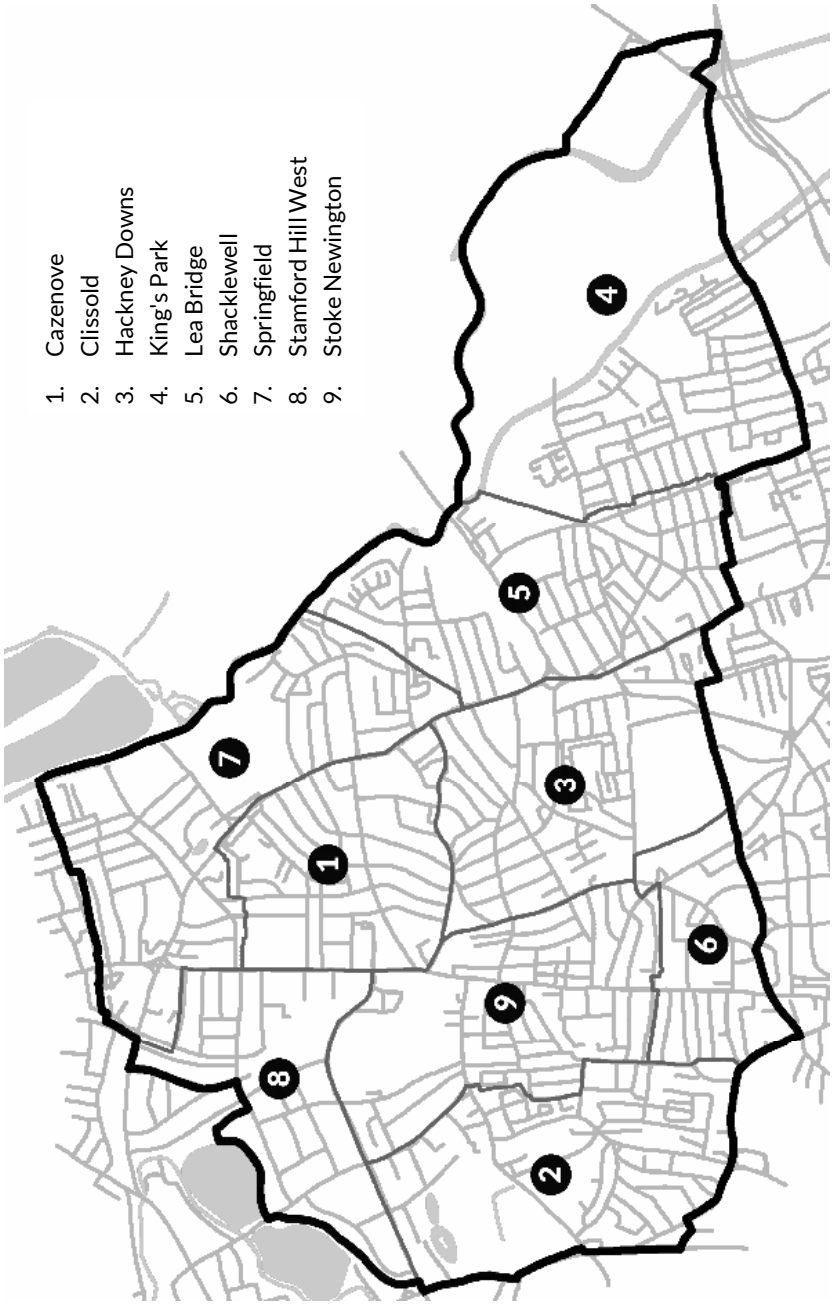

Hackney North and Stoke Newington

2024 election result

Lab	**24,355**	**59.5**	**15,080**	**36.9**
Grn	9,275	22.6		
Con	3,457	8.4		
LD	1,562	3.8		
Ref	1,283	3.1		
Ind	621	1.5		
Loony	224	0.5		
Ind	182	0.4		

Members of Parliament

1987-	Diane Abbott (Lab)
1979-87	Ernie Roberts (Lab)
1950-79	David Weitzman (Lab)

Demographics

owned **31%**	rent pr **22%**	rent pub **37%**
white **55%**	black **19%**	asian **10%**
AB **40%**	C1C2 **23%**	DE **16%**
degree **49%**	unqual **19%**	student **9%**
▼ 35s **55%**	▲ 64s **8%**	

General Election history

	Con	Lab	LD	Oth
2024	8.4	59.5	3.8	28.1
2019	11.9	70.3	7.5	10.3
2017	12.7	75.1	6.8	5.5
2015	14.7	62.9	5.0	17.5
2010	14.5	55.0	23.9	6.6
2005	14.4	48.6	23.3	13.7
2001	15.0	61.0	14.1	10.0
1997	16.9	65.2	10.2	7.6
1992	26.9	57.8	11.5	3.7
1987	28.9	48.7	19.2	3.2
1983	28.6	52.0	15.8	3.7
1979	33.2	51.6	10.6	4.5
74 O	21.4	59.2	13.6	5.8
74 F	24.0	52.5	18.1	5.3
1970	34.7	62.8		2.4
1966	28.4	67.4		4.2
1964	28.6	57.4	14.0	
1959	33.3	52.7	14.0	
1955	34.2	57.0	5.4	
1951	33.8	59.1	7.1	
1950	31.6	54.9	12.6	

EU referendum estimate

Leave **21%** Remain **79%**

Hackney South and Shoreditch

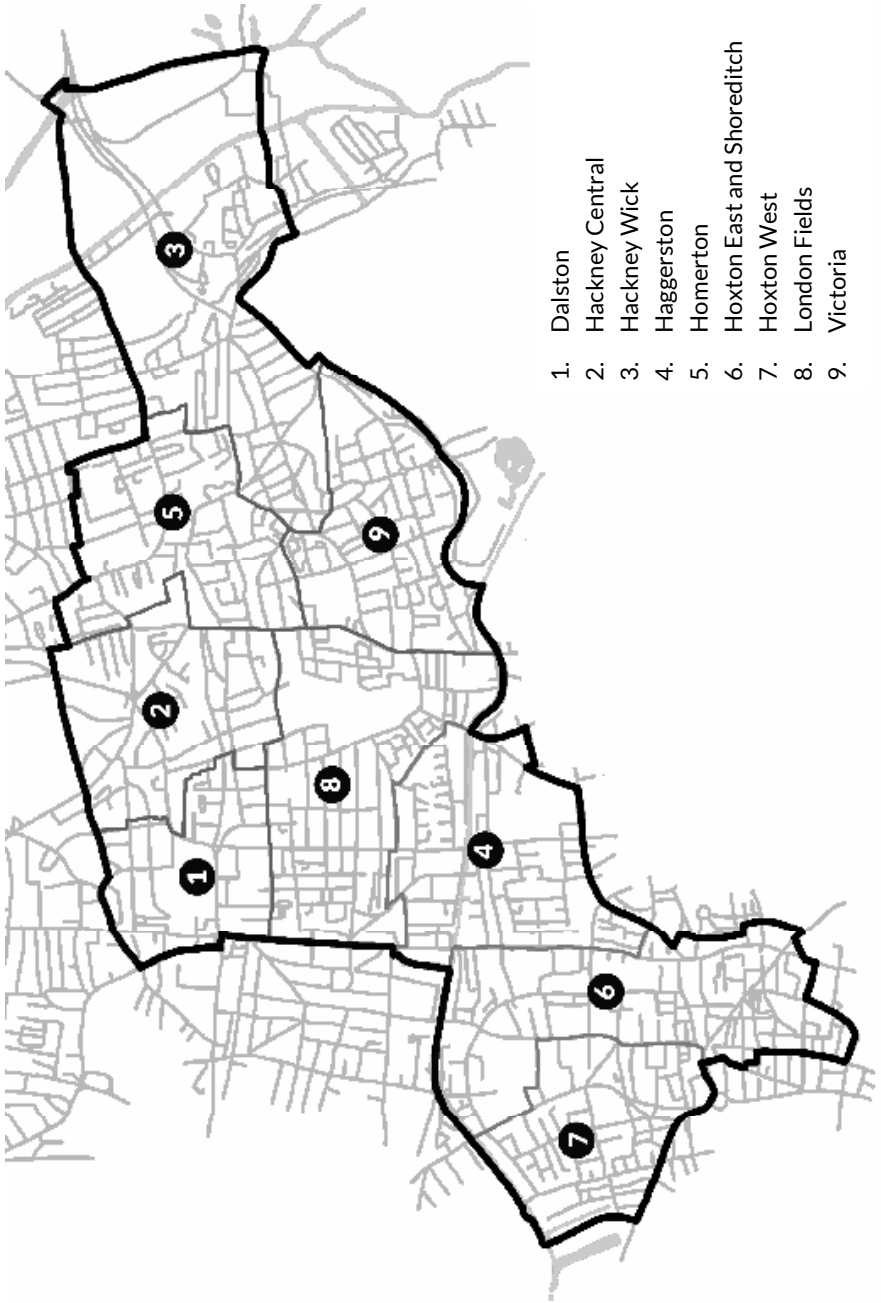

2024 election result

Lab	**24.724**	**59.3**	**14,737**	**35.4**
Grn	9,987	23.9		
Con	2,076	5.0		
LD	1,996	4.8		
Ref	1,601	3.8		
WP	1,007	2.4		
WRP	310	0.7		

Members of Parliament

2005-	Dame Meg Hillier (Lab)
1983-05	Brian Sedgemore (Lab)
1964-83	Ronald Brown (Lab/SDP)
1958-64	Michael Cliffe (Lab)
1954-58	Victor Collins (Lab)
1950-54	Ernest Thurtle (Lab)

Demographics

owned **24%**	rent pr **32%**	rent pub **45%**
white **51%**	black **24%**	asian **11%**
AB **43%**	C1C2 **20%**	DE **16%**
degree **55%**	unqual **15%**	student **10%**
▼ 35s **55%**	▲ 64s **8%**	

General Election history

	Con	Lab	LD	Oth
2024	2.0	59.3	4.8	30.8
2019	10.8	73.3	8.9	7.0
2017	10.9	79.4	5.7	4.0
2015	13.5	64.4	4.6	17.5
2010	13.5	55.7	22.4	8.4
2005	14.0	52.9	21.2	11.9
2001	13.8	64.2	14.6	7.6
1997	13.3	59.4	15.0	12.3
1992	29.0	53.4	15.0	2.7
1987	28.7	47.9	22.4	1.0
1983	23.3	43.3	18.3	15.1
1979	28.2	54.1	9.2	8.4
74 O	14.9	64.0	11.7	9.4
74 F	21.0	59.6	19.4	
1970	33.1	66.9		
1966	24.3	71.1		4.6
1964	31.6	68.4		
1959	33.0	67.0		
1955	26.5	73.4		
1951	27.4	72.6		
1950	18.6	53.2	10.4	18.0
1945	27.5	75.5		

EU referendum estimate

Leave **22%** Remain **78%**

Halesowen

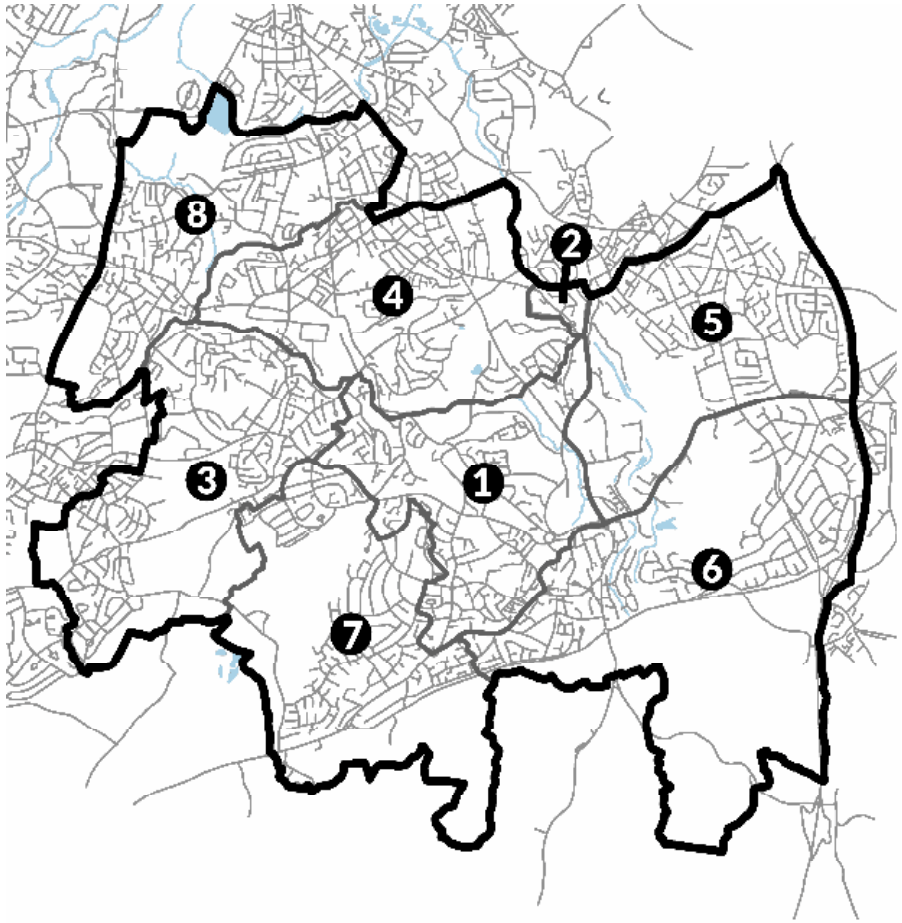

1. Belle Vale
2. Blackheath (7%)
3. Cradley and Wollescote
4. Cradley Heath and Old Hill
5. Halesowen North
6. Halesowen South
7. Hayley Green and Cradley South
8. Quarry Bank and Dudley Wood

2024 election result

Lab	**15,023**	**38.9**	**4,364**	**11.3**
Con	10,659	27.6		
Ref	8,484	22.0		
LD	2,261	5.9		
Grn	2,151	5.6		

Members of Parliament

2024-	Alex Ballinger (Lab)
2010-24	James Morris (Con)
1997-10	Dame Sylvia Heal (Lab)

Demographics

owned **67%**	rent pr **15%**	rent pub **18%**
white **82%**	black **3%**	asian **9%**
AB **28%**	C1C2 **29%**	DE **28%**
degree **25%**	unqual **23%**	student **6%**
▼ 35s **42%**	▲ 64s **20%**	

General Election history

	Con	Lab	LD	Oth
2024	27.6	38.9	5.9	27.6
2019	60.5	32.0	4.1	3.4
2017	51.9	40.0	1.9	6.2
2015	43.2	36.2	2.1	18.5
2010	41.2	36.6	14.8	7.4
2005	36.1	46.6	12.6	4.8
2001	34.2	53.0	10.4	2.4
1997	32.9	54.1	8.5	4.5

EU referendum estimate

Leave **66%** Remain **34%**

Halifax

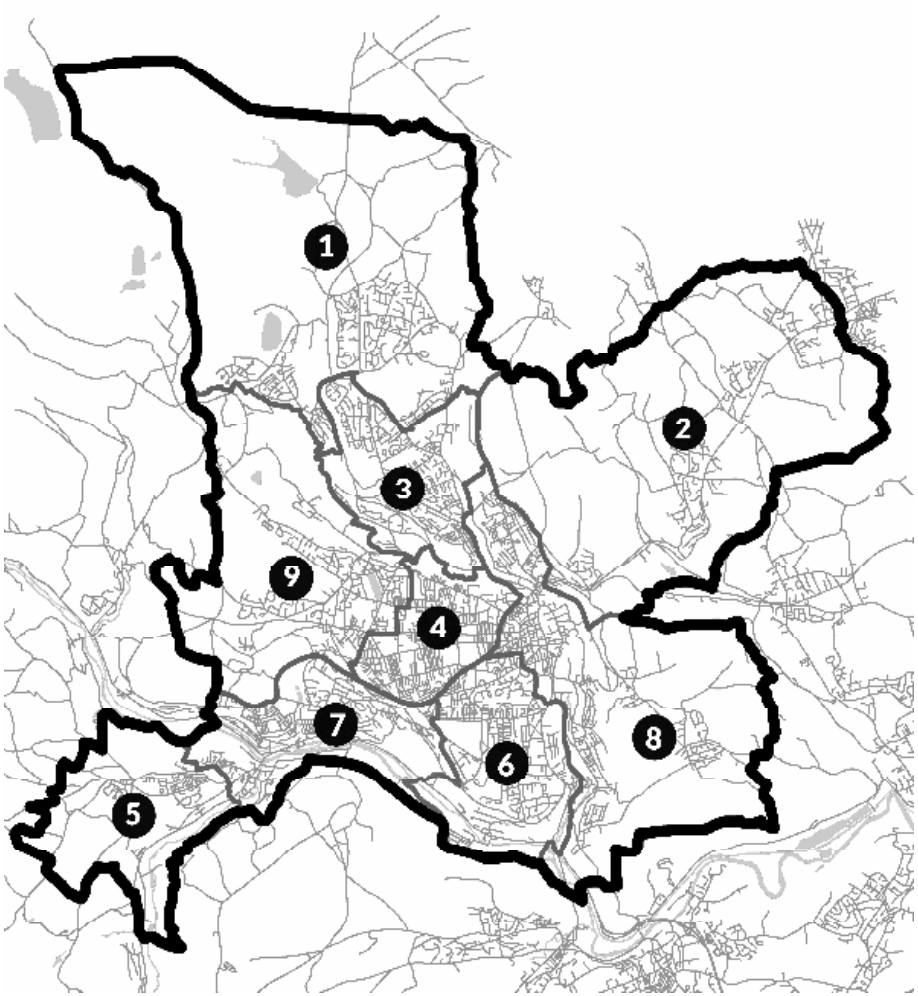

1. Illingworth and Mixenden
2. Northowram and Shelf
3. Ovenden
4. Park
5. Ryburn (31%)
6. Skircoat
7. Sowerby Bridge
8. Town
9. Warley

2024 election result

Lab	**14,135**	**35.1**	**6.269**	**15.5**
Con	7,866	19.6		
Ref	7,811	19.4		
Grn	4,133	10.3		
WP	2,543	6.3		
LD	2,359	5.9		
Ind	1,367	3.4		

Members of Parliament

2024-	Kate Dearden (Lab)
2015-24	Holly Lynch (Lab)
2005-15	Linda Riordan (Lab)
1987-05	Alice Mahon (Lab)
1983-87	Roy Galley (Con)
1964-83	Shirley Summerskill (Lab)
1955-64	Maurice Macmillan (Con)
1945-55	Dryden Brook (Lab)

Demographics

owned **61%**	rent pr **23%**	rent pub **17%**
white **78%**	black **0.9%**	asian **18%**
AB **27%**	C1C2 **27%**	DE **28%**
degree **26%**	unqual **22%**	student **6%**
▼ 35s **44%**	▲ 64s **17%**	

General Election history

	Con	Lab	LD	Oth
2024	19.6	35.1	5.9	39.4
2019	40.7	46.3	4.9	8.1
2017	41.6	52.7	2.2	3.2
2015	39.0	40.0	3.7	17.2
2010	34.0	37.4	19.1	9.5
2005	33.2	41.8	17.9	7.1
2001	33.8	49.0	14.6	2.6
1997	32.1	54.3	12.0	1.5
1992	42.7	43.5	12.7	1.1
1987	41.3	43.4	15.4	
1983	40.9	37.4	21.7	
1979	41.3	43.8	14.0	0.9
74 O	35.4	44.3	18.3	1.9
74 F	35.1	40.9	24.0	
1970	48.9	49.3		1.7
1966	39.0	50.3	10.7	
1964	41.7	43.8	14.5	
1959	52.3	47.7		
1955	51.4	48.6		
1951	49.4	50.6		
1950	33.9	47.7	15.8	2.6
1945	26.9	46.5	26.6	

EU referendum estimate

Leave **60%** Remain **40%**

Hamble Valley

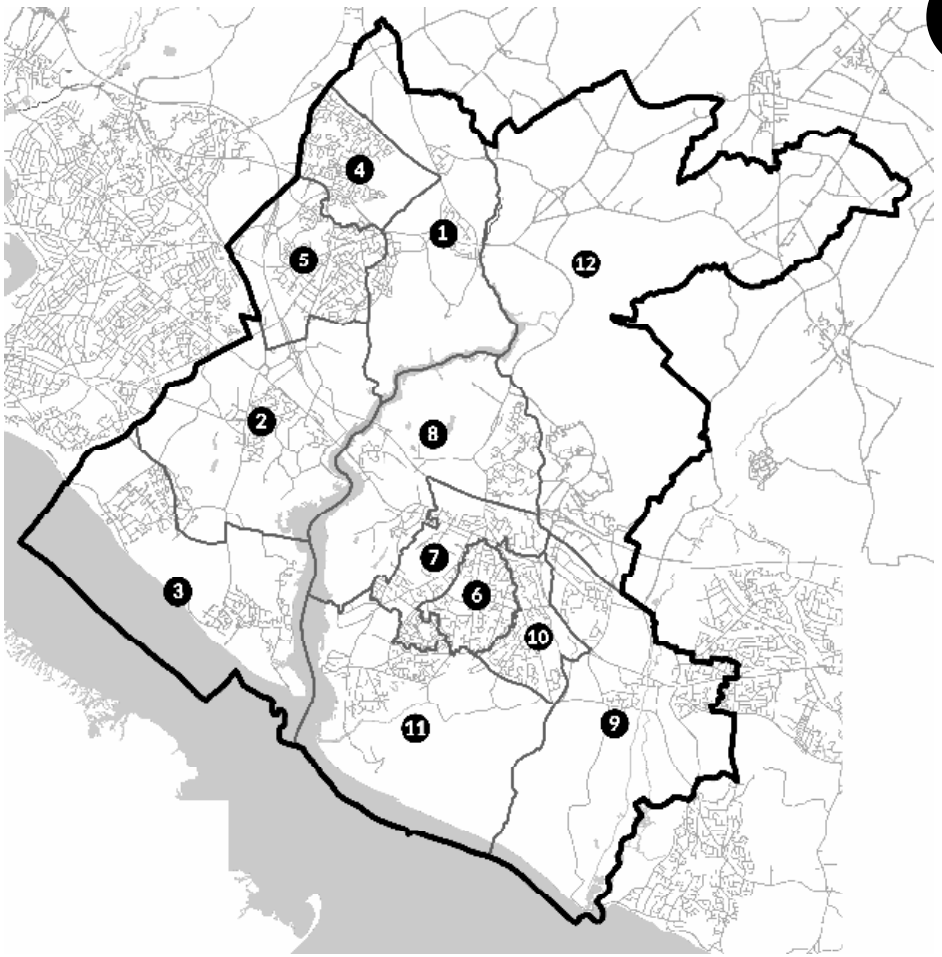

1. Botley
2. Bursledon and Hound North
3. Hamble and Netley
4. Hedge End North
5. Hedge End South
6. Hook and Warsash
7. Lock's Heath
8. Park Gate
9. Sarisbury
10. Titchfield
11. Titchfield Common
12. Whiteley and Shedfield

2024 election result

Con	**19,671**	**36.4**	**4,802**	**8.9**
LD	14,869	27.5		
Lab	8,753	16.2		
Ref	8,216	15.2		
Grn	2,310	4.3		
Ind	185	0.3		

Members of Parliament

2024- Paul Holmes (Con)

Demographics

owned **76%**	rent pr **14%**	rent pub **10%**
white **95%**	black **0.7%**	asian **2%**
AB **43%**	C1C2 **29%**	DE **19%**
degree **36%**	unqual **12%**	student **5%**
▼ 35s **40%**	▲ 64s **20%**	

General Election history

	Con	Lab	LD	Oth
2024	36.4	16.2	27.5	19.8

EU referendum estimate

New constituency

Hamilton and Clyde Valley

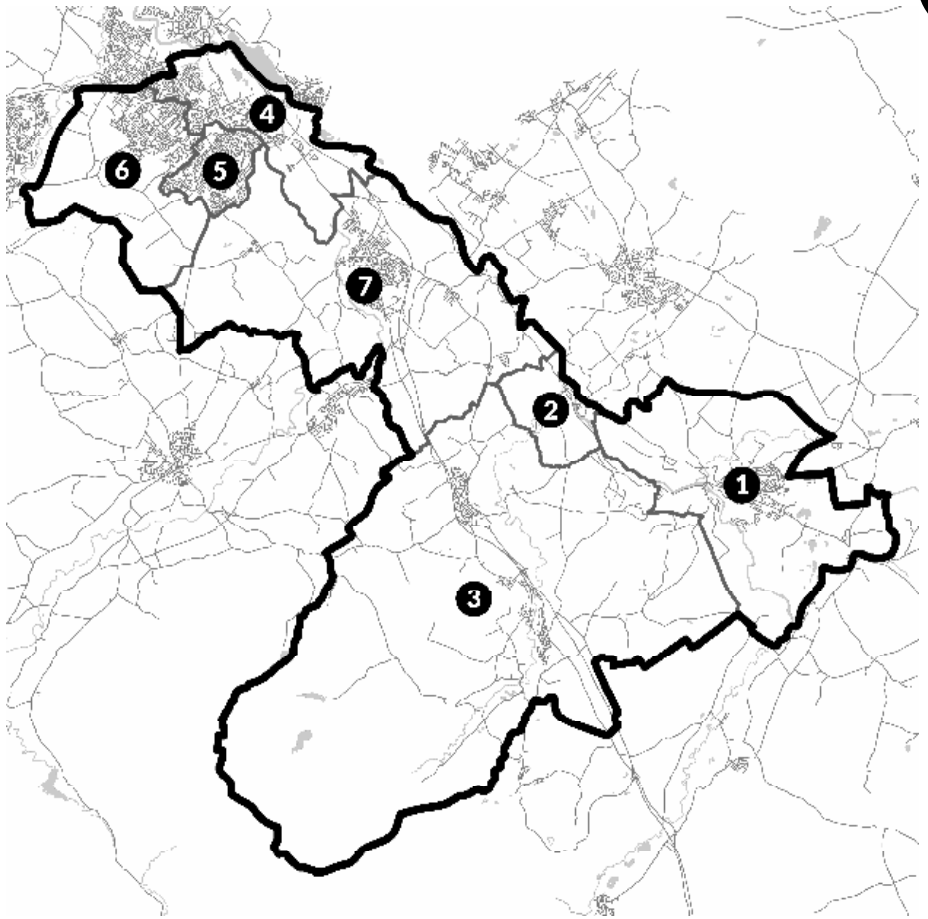

1. Clydesdale North (75%)
2. Clydesdale South (70%)
3. Clydesdale West (5%)
4. Hamilton North and East
5. Hamilton South
6. Hamilton West and Earnock
7. Larkhill

2024 election result

Lab	**21,020**	**49.9**	**9,472**	**22.5**
SNP	11,548	27.4		
Con	4,589	10.9		
Ref	3,299	7.8		
LD	1,511	3.6		
UKIP	117	0.3		

Members of Parliament

2024-	Imogen Walker (Lab)
2015-24	Angela Crawley (SNP)
2005-15	Jimmy Hood (Lab)
1999-01	Bill Tynan (Lab)
1978-99	George Robertson (Lab)
1970-78	Alexander Wilson (Lab)
1967-70	Winnie Ewing (SNP)
1943-67	Tom Fraser (Lab)

Demographics

2021 Census information for Scotland had not been published at the time of print

General Election history

	Con	Lab	LD	SNP	Oth
2024	10.9	49.9	3.6	27.4	8.1
2019	32.1	20.2	5.7	41.9	
2017	32.1	31.9	2.4	32.6	
2015	15.9	30.5	2.2	48.8	
2010	15.0	50.0	11.3	21.0	
2005	12.8	46.0	18.6	17.8	
2001	7.0	59.7	8.9	19.4	
1997	8.6	65.6	5.1	17.6	
1992	17.6	55.2	7.5	19.7	
1987	14.4	59.7	13.2	12.7	
1983	19.2	52.4	20.2	8.2	
1979	23.8	59.7		16.6	
74 O	9.5	47.6	4.0	47.6	
74 F	20.1	48.0		31.9	
1970	11.4	53.0		35.1	
1966	28.8	71.2			
1964	29.0	71.0			
1959	27.7	66.1		6.2	
1955	32.6	67.4			
1951	31.3	68.7			
1950	30.0	70.0			
1945	26.5	73.5			

EU referendum estimate

Leave **36%** Remain **64%**

Hammersmith and Chiswick

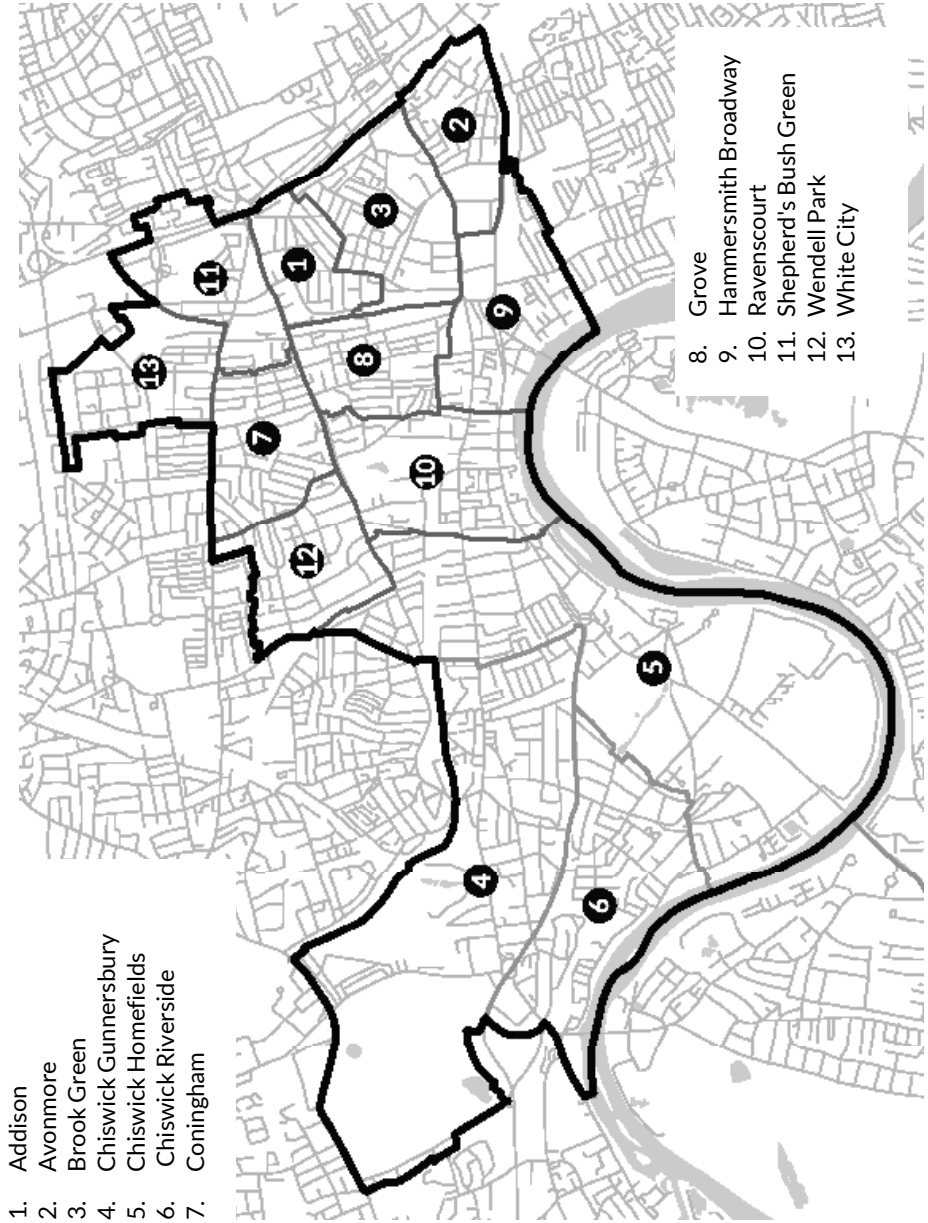

2024 election result

Lab	**24,073**	**52.3**	**15,290**	**33.2**
Con	8,783	19.1		
Grn	4,468	9.7		
LD	4,292	9.3		
Ref	2,929	6.4		
RejoinEU	821	1.8		
WP	439	1.0		
WRP	216	0.5		

Members of Parliament

2010 -	Andrew Slaughter (Lab)
1997-10	*constituency abolished*
1979-97	Clive Soley (Lab)
1950-79	Frank Tomney (Lab)
1935-50	Denis Pritt (Lab/Ind Lab)

Demographics

owned **37%**	rent pr **36%**	rent pub **26%**
white **63%**	black **11%**	asian **11%**
AB **47%**	C1C2 **21%**	DE **13%**
degree **58%**	unqual **11%**	student **10%**
▼ 35s **48%**	▲ 64s **12%**	

General Election history

	Con	Lab	LD	Oth
2024	19.1	52.3	9.3	19.4
2019	23.5	57.9	13.4	5.3
2017	28.2	63.9	5.4	2.6
2015	36.4	50.0	4.6	8.8
2010	36.4	43.9	15.9	3.9
2005				
2001				
1997				
1992	37.0	51.0	10.0	2.0
1987	38.1	45.0	14.9	2.0
1983	35.5	41.5	15.0	8.1
1979	38.4	48.2	11.6	1.8
74 O	29.4	53.4		
74 F	31.1	49.5		
1970	37.3	62.7		
1966	31.2	68.8		
1964	37.1	62.9		
1959	40.7	59.4		
1955	38.8	61.2		
1951	33.9	66.1		
1950	31.0	39.7	4.2	25.2
1945	25.5	10.7		63.8

EU referendum estimate

Leave **31%** Remain **69%**

Hampstead and Highgate

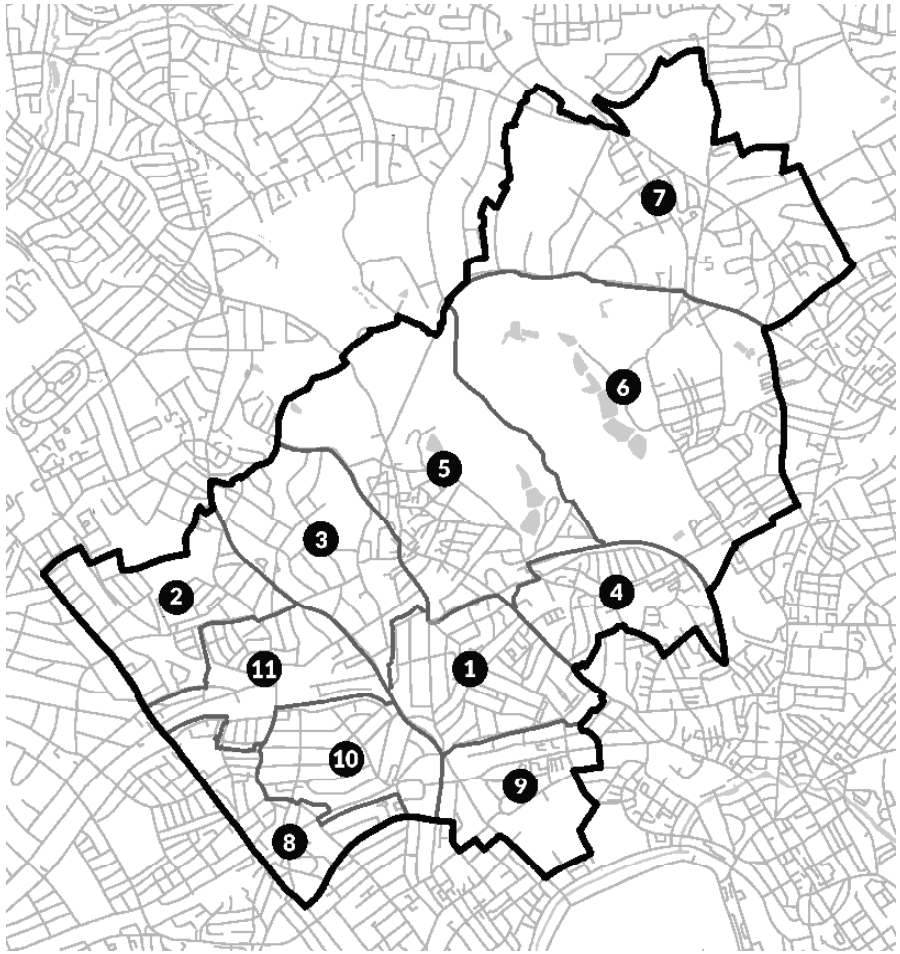

1. Belsize
2. Fortune Green
3. Frognal
4. Gospel Oak
5. Hampstead Town
6. Highgate [Camden]
7. Highgate [Haringey]
8. Kilburn
9. Primrose Hill (63%)
10. South Hampstead
11. West Hampstead

2024 election result

Lab	**23,432**	**48.3**	**14,965**	**30.9**
Con	8,462	17.4		
Grn	6,630	13.7		
LD	6,181	12.7		
Ref	2,940	6.1		
RejoinEU	532	1.1		
Ind	373	0.8		

Members of Parliament

2015-	Tulip Siddiq (Lab)
1992-15	Glenda Jackson (Lab)
1970-92	Sir Geoffrey Finsberg (Con)
1966-70	Ben Whitaker (Lab)
1950-66	Henry Brooke (Con)
1941-50	Charles Challen (Con)

Demographics

owned **38%**	rent pr **39%**	rent pub **23%**
white **66%**	black **7%**	asian **14%**
AB **54%**	C1C2 **19%**	DE **10%**
degree **65%**	unqual **10%**	student **9%**
▼ 35s **47%**	▲ 64s **13%**	

General Election history

	Con	Lab	LD	Oth
2024	17.4	48.3	12.7	21.7
2019	24.2	48.9	22.9	4.0
2017	32.4	59.0	7.0	1.6
2015	42.3	44.4	5.6	7.5
2010	32.7	32.8	31.2	3.2
2005	28.5	38.3	27.0	6.2
2001	24.6	46.9	20.5	8.0
1997	27.2	57.4	12.4	2.8
1992	41.8	45.1	11.2	1.9
1987	42.5	37.6	19.3	0.6
1983	41.2	33.7	24.8	0.4
1979	47.3	38.8	13.3	0.6
74 O	44.9	40.6	13.8	1.5
74 F	43.3	38.3	18.4	
1970	46.6	45.6	7.8	
1966	42.2	46.8	10.7	0.4
1964	43.3	39.3	17.4	
1959	53.4	28.3	18.3	
1955	55.9	31.8	12.3	
1951	55.1	33.8	11.1	
1950	52.3	30.3	14.6	2.8
1945	51.8	48.2		

EU referendum estimate

Leave **24%** Remain **76%**

Harborough, Oadby and Wigston

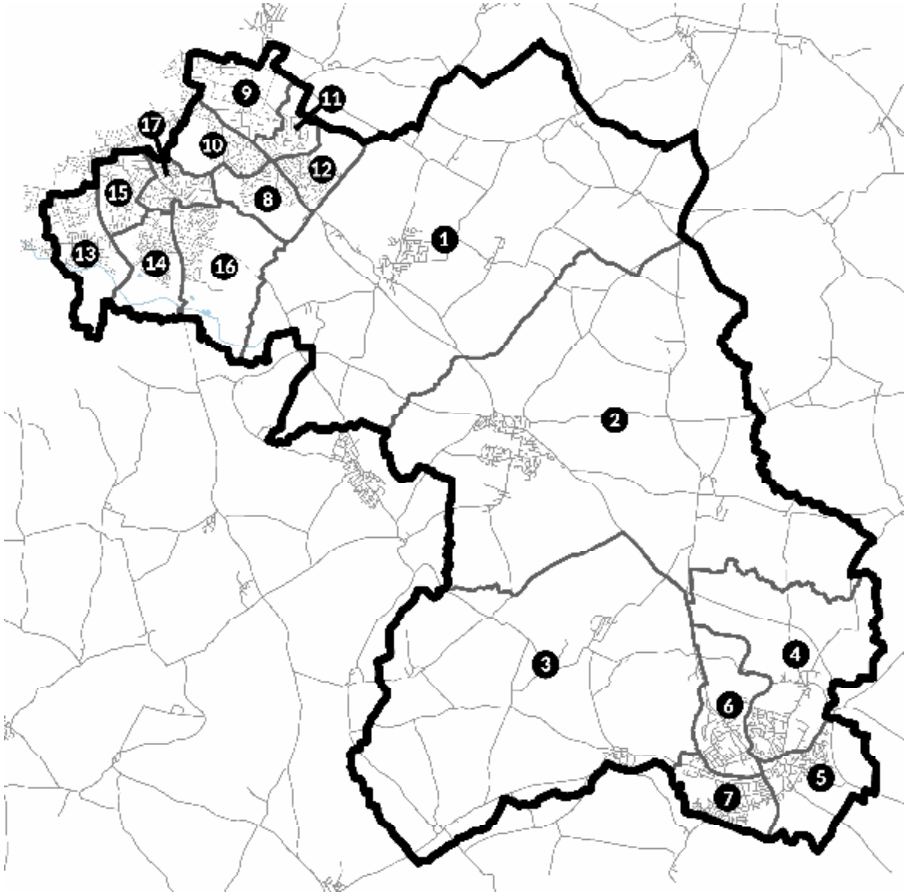

1. Glen
2. Kibworths
3. Lubenham
4. Market Harborough - Great Bowden and Arden
5. Market Harborough - Little Bowden
6. Market Harborough - Logan
7. Market Harborough - Welland
8. Oadby Brocks Hill
9. Oadby Grange,
10. Oadby St Peter's
11. Oadby Uplands
12. Oadby Woodlands
13. South Wigston
14. Wigston All Saints
15. Wigston Fields
16. Wigston Meadowcourt
17. Wigston St Wolstan's

2024 election result

Con	**18,614**	**36.9**	**2,378**	**4.7**
Lab	16,236	32.2		
Ref	6,332	12.6		
LD	4,732	9.4		
Grn	4,269	8.5		
SDP	203	0.4		

Members of Parliament

2017-	Neil O'Brien (Con)
1992-17	Sir Edward Garnier (Con)
1959-92	Sir John Farr (Con)
1950-59	John Baldock (Con)
1945-50	Humphrey Attewell (Lab)

Demographics

owned **76%**	rent pr **16%**	rent pub **9%**
white **75%**	black **2%**	asian **18%**
AB **37%**	C1C2 **28%**	DE **22%**
degree **35%**	unqual **16%**	student **7%**
▼ 35s **39%**	▲ 64s 22**%**	

General Election history

	Con	Lab	LD	Oth
2024	36.9	32.2	9.4	21.5
2019	55.3	25.2	15.9	3.7
2017	52.3	30.7	12.6	4.3
2015	52.7	15.3	13.4	18.5
2010	49.0	12.7	31.0	7.2
2005	42.9	19.2	34.7	3.2
2001	44.7	20.0	33.4	2.0
1997	41.8	25.2	29.5	3.5
1992	54.6	11.9	33.0	0.5
1987	59.4	12.9	27.7	
1983	60.1	11.5	26.4	2.0
1979	60.4	20.6	17.3	1.8
74 O	51.3	23.7	25.0	
74 F	50.8	21.0	28.2	
1970	56.3	32.3	11.4	
1966	46.1	36.2	17.7	
1964	49.2	30.5	20.2	
1959	51.0	29.2	19.7	
1955	53.6	33.6	12.8	
1951	52.2	38.4	9.3	
1950	49.7	38.2	11.6	0.5
1945	42.1	42.5	15.4	

EU referendum estimate

Leave **52%** Remain **48%**

Harlow

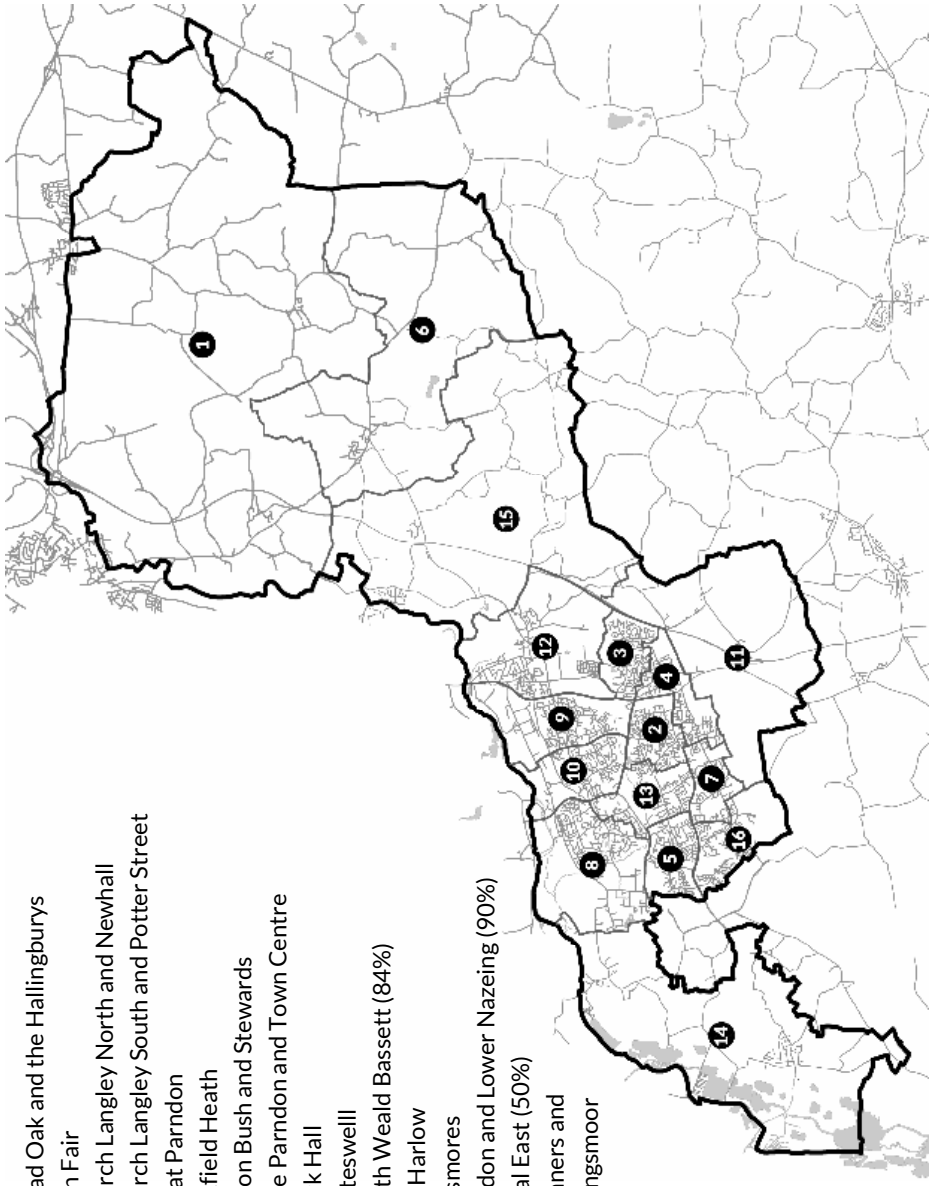

2024 election result

Lab	**16,313**	**37.6**	**2,504**	**5.8**
Con	13,809	31.8		
Ref	9,461	21.8		
Grn	2,267	5.2		
LD	1,350	3.1		
UKIP	157	0.4		

Members of Parliament

2024-	Chris Vince (Lab)
2010-24	Sir Robert Halfon (Con)
1997-10	Bill Rammell (Lab)
1983-97	Jerry Hayes (Con)
1974-83	Stan Newens (Lab)
1970-74	Norman Tebbitt (Con)
1964-70	Stan Newens (Lab)
1951-64	Graeme Finlay (Con)
1950-51	Nigel Davies (Con)
1945-50	Leah Manning (Lab)

Demographics

owned **59%**	rent pr **15%**	rent pub **26%**
white **75%**	black **2%**	asian **18%**
AB **30%**	C1C2 **31%**	DE **27%**
degree **26%**	unqual **20%**	student **6%**
▼ 35s **45%**	▲ 64s **16%**	

General Election history

	Con	Lab	LD	Oth
2024	31.8	37.6	3.1	27.4
2019	63.5	31.0	5.5	
2017	54.0	38.3	2.2	5.5
2015	48.9	30.0	2.0	19.2
2010	44.9	33.7	13.7	7.8
2005	41.2	41.4	12.6	4.9
2001	34.8	47.8	13.4	4.0
1997	32.1	54.1	9.5	4.4
1992	47.0	41.8	11.3	
1987	47.2	36.6	16.2	
1983	41.1	34.2	24.2	0.5
1979	40.1	42.7	15.7	
74 O	24.3	52.7	23.0	
74 F	25.0	49.5	25.5	
1970	51.5	48.5		
1966	39.0	48.4	12.6	
1964	40.3	44.4	15.3	
1959	44.7	38.4	16.9	
1955	46.4	40.2	13.4	
1951	54.8	45.2		
1950	49.1	41.2	9.6	
1945	41.3	44.1	14.6	

EU referendum estimate

Leave **68%** Remain **32%**

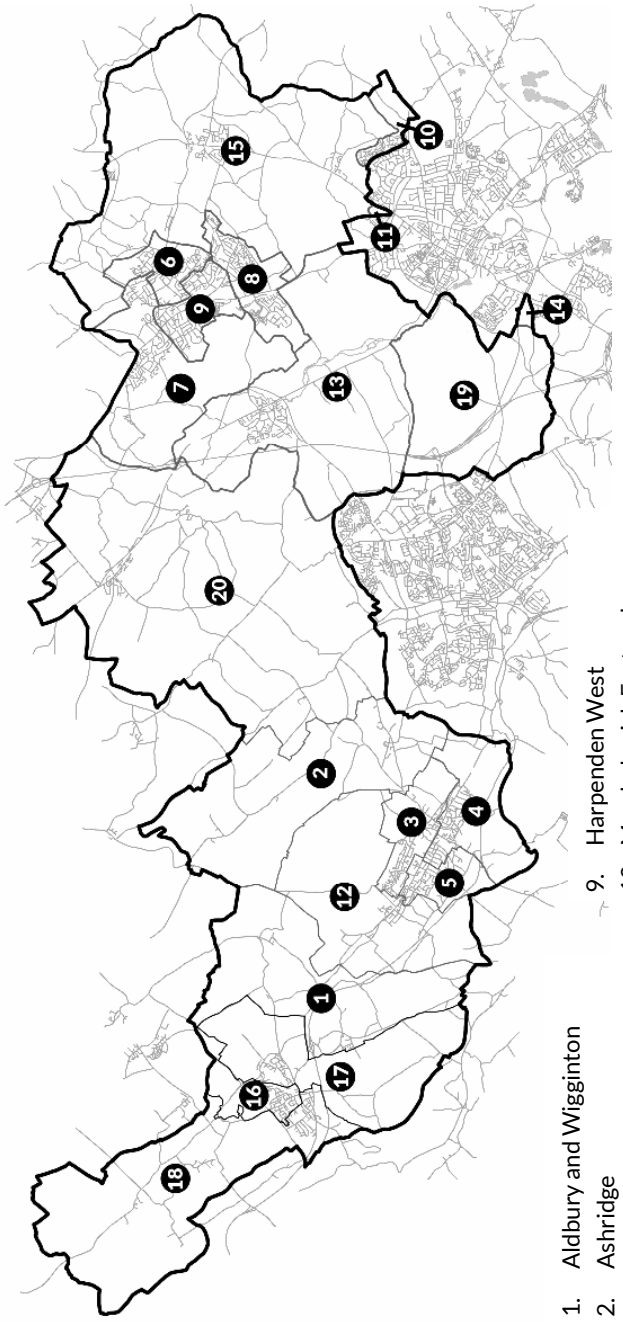

1. Aldbury and Wigginton
2. Ashridge
3. Berkhamsted Castle
4. Berkhamsted East
5. Berkhamsted West
6. Harpenden East
7. Harpenden North and Rural
8. Harpenden South
9. Harpenden West
10. Marshalswick East and Jersey Farm (47%)
11. Marshalswick West (4%)
12. Northchurch
13. Redbourn
14. St Stephen's (0.2%)
15. Sandridge and Wheathampsted
16. Tring Central
17. Tring East
18. Tring West and Rural
19. Verulam (75%)
20. Watling

Harpenden and Berkhamsted

2024 election result

LD	**27,282**	**50.2**	**10,708**	**19.7**
Con	16,574	30.5		
Ref	4,245	7.8		
Lab	4,061	7.5		
Grn	1,951	3.6		
SDP	223	0.4		

Members of Parliament

2024- Victoria Collins (LD)

Demographics

owned **76%**	rent pr **13%**	rent pub **11%**
white **92%**	black **1%**	asian **3%**
AB **52%**	C1C2 **26%**	DE **13%**
degree **52%**	unqual **10%**	student **6%**
▼ 35s **38%**	▲ 64s **20%**	

General Election history

	Con	Lab	LD	Oth
2024	30.5	7.5	50.2	11.8

EU referendum estimate

New constituency

Harrogate and Knaresborough

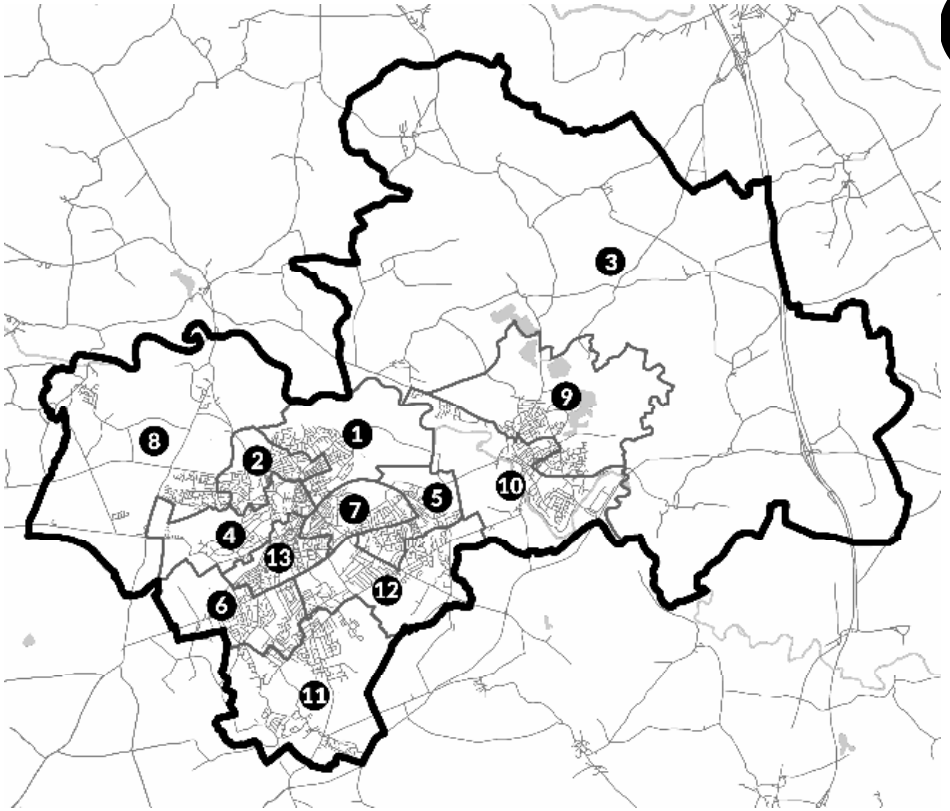

1. Bilton and Nidd Gorge
2. Bilton Grange and New Park
3. Boroughbridge and Claro (81%)
4. Coppice Valley and Duchy
5. Fairfax and Starbeck
6. Harlow and St George's
7. High Harrogate and Kingsley
8. Killinghall, Hampsthwaite and Saltergate
9. Knaresborough East
10. Knaresborough West
11. Oatlands and Pannal
12. Stray, Woodlands and Hookstone
13. Valley Gardens and Central Harrogate

2024 election result

LD	**23,976**	**46.1**	**8,238**	**15.9**
Con	15,738	30.2		
Ref	5,679	10.9		
Lab	4,153	8.0		
Grn	1,762	3.4		
Ind	620	1.2		
Ind	136	0.3		

Members of Parliament

2024-	Tom Gordon (LD)
2010-24	Andrew Jones (Con)
1997-10	Phil Willis (LD)
1974-97	Robert Banks (Con)
1954-74	James Ramsden (Con)
1950-74	Christopher York (Con)

Demographics

owned **70%**	rent pr **20%**	rent pub **10%**
white **95%**	black **0.7%**	asian **2.1%**
AB **42%**	C1C2 **27%**	DE **20%**
degree **41%**	unqual **14%**	student **6%**
▼ 35s **37%**	▲ 64s **22%**	

General Election history

	Con	Lab	LD	Oth
2024	30.2	8.0	46.1	15.8
2019	52.6	9.6	35.6	2.1
2017	55.5	20.1	23.5	1.0
2015	52.7	10.1	22.1	15.0
2010	45.7	6.4	43.8	4.1
2005	31.9	8.5	56.3	3.4
2001	34.6	7.4	55.6	2.4
1997	38.5	8.7	51.5	1.3
1992	53.8	12.2	32.7	1.3
1987	55.6	10.1	34.3	
1983	60.2	10.2	28.6	0.9
1979	59.5	16.0	23.4	1.1
74 O	53.8	17.6	24.7	3.9
74 F	53.5	11.8	30.6	4.0
1970	59.8	20.1	20.1	
1966	55.0	22.2	22.8	
1964	57.6	20.4	22.0	
1959	74.3	25.7		
1955	72.3	27.7		
1951	70.6	29.4		
1950	68.5	31.5		

EU referendum estimate

Leave 47%**%** Remain **53%**

Harrow East

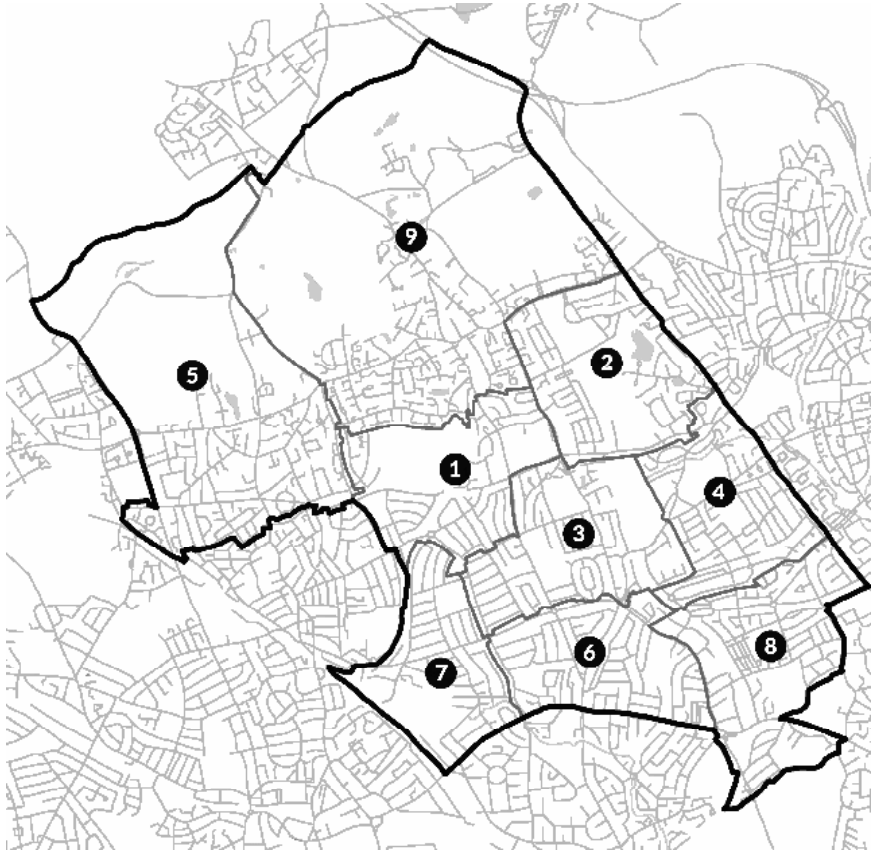

1. Belmont
2. Canons
3. Centenary
4. Edgware
5. Harrow Weald
6. Kenton East
7. Kenton West
8. Queensbury
9. Stanmore

2024 election result

Con	**25,466**	**53.3**	**11,680**	**24.4**
Lab	13,786	28.9		
Ref	2,188	4.6		
Ind	2,097	4.4		
Grn	2,006	4.2		
LD	1,511	3.2		
WP	723	1.5		

Members of Parliament

2010-	Bob Blackman (Con)
1997-10	Tony McNulty (Lab)
1970-97	Hugh Dykes (Con)
1966-70	Roy Roebuck (Lab)
1959-66	Anthony Courtney (Con)
1950-59	Ian Harvey (Con)
1945-50	Frederick Skinnard (Lab)

Demographics

owned **62%**	rent pr **28%**	rent pub **10%**
white **37%**	black **7%**	asian **47%**
AB **42%**	C1C2 **27%**	DE **20%**
degree **41%**	unqual **14%**	student **6%**
▼ 35s **44%**	▲ 64s **17%**	

General Election history

	Con	Lab	LD	Oth
2024	53.3	28.9	3.2	14.7
2019	54.4	37.9	7.7	
2017	49.4	46.0	3.1	1.5
2015	50.3	40.6	2.1	6.9
2010	44.7	37.6	14.3	3.6
2005	36.8	46.1	15.2	1.8
2001	32.2	55.3	12.5	
1997	35.4	52.5	8.2	3.8
1992	52.9	33.8	10.9	2.5
1987	54.2	23.6	22.2	
1983	49.8	22.3	27.9	
1979	54.3	33.8	10.4	1.5
74 O	46.2	36.8	17.0	
74 F	44.6	33.5	21.9	
1970	51.0	40.5	8.3	0.2
1966	43.4	44.4	12.1	
1964	52.9	47.1		
1959	57.2	42.8		
1955	54.4	45.6		
1951	49.8	44.0	6.2	
1950	44.7	42.0	12.1	1.2
1945	35.0	46.4	12.6	5.9

EU referendum estimate

Leave **51%** Remain **17%**

Harrow West

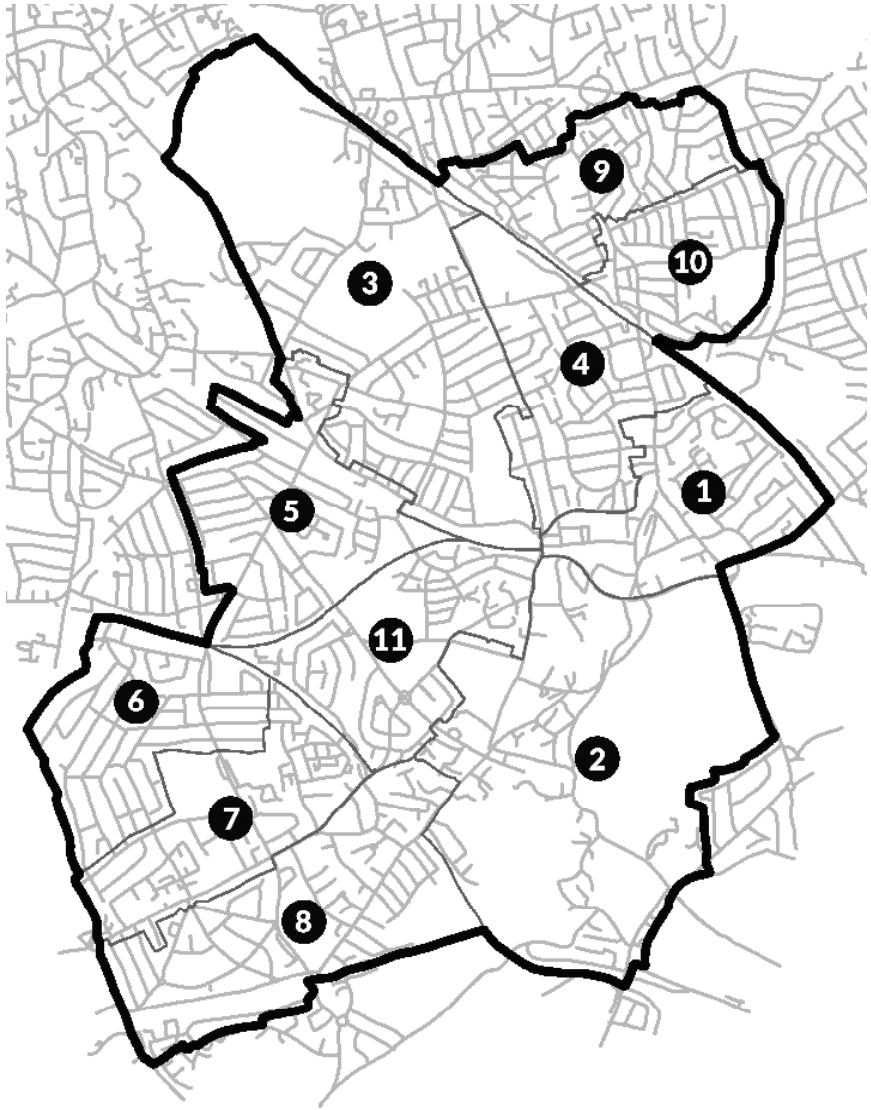

1. Greenhill
2. Harrow-on-the-Hill
3. Headstone
4. Marlborough
5. North Harrow
6. Rayners Lane
7. Roxbourne
8. Roxeth
9. Wealdstone North
10. Wealdstone South
11. West Harrow

2024 election result

Lab	**19,833**	**43.8**	**6,642**	**14.6**
Con	13,191	29.2		
Ind	4,120	9.1		
Ref	2,639	5.8		
Grn	2,438	5.4		
LD	2,404	5.3		
Ind	616	1.4		

Members of Parliament

1997-	Gareth Thomas (Lab)
1987-97	Robert Hughes (Con)
1960-87	Sir John Page (Con)
1951-60	Sir Albert Braithwaite (Con)
1945-51	Norman Bower (Con)

Demographics

owned **53%**	rent pr **35%**	rent pub **12%**
white **34%**	black **9%**	asian **45%**
AB **34%**	C1C2 **27%**	DE **17%**
degree **45%**	unqual **17%**	student **10%**
▼ 35s **48%**	▲ 64s **13%**	

General Election history

	Con	Lab	LD	Oth
2024	29.2	43.8	5.3	21.7
2019	34.3	52.4	9.0	4.2
2017	34.4	60.8	2.5	2.2
2015	42.2	47.0	3.3	7.3
2010	36.8	43.6	16.2	3.5
2005	38.3	42.5	17.1	2.1
2001	36.4	49.6	12.9	1.1
1997	39.2	41.5	15.5	3.8
1992	55.2	22.5	20.2	2.1
1987	55.2	17.5	27.2	
1983	53.0	14.8	32.2	
1979	58.1	24.1	16.4	1.4
74 O	52.0	24.5	23.5	
74 F	51.6	22.4	26.0	
1970	59.5	27.4	13.0	
1966	53.1	28.9	18.0	
1964	53.9	25.0	21.1	
1959	70.9	29.1		
1955	70.6	29.4		
1951	67.5	32.5		
1950	58.5	29.5	12.0	
1945	49.8	33.0	12.8	4.3

EU referendum estimate

Leave **41%** Remain **59%**

Hartlepool

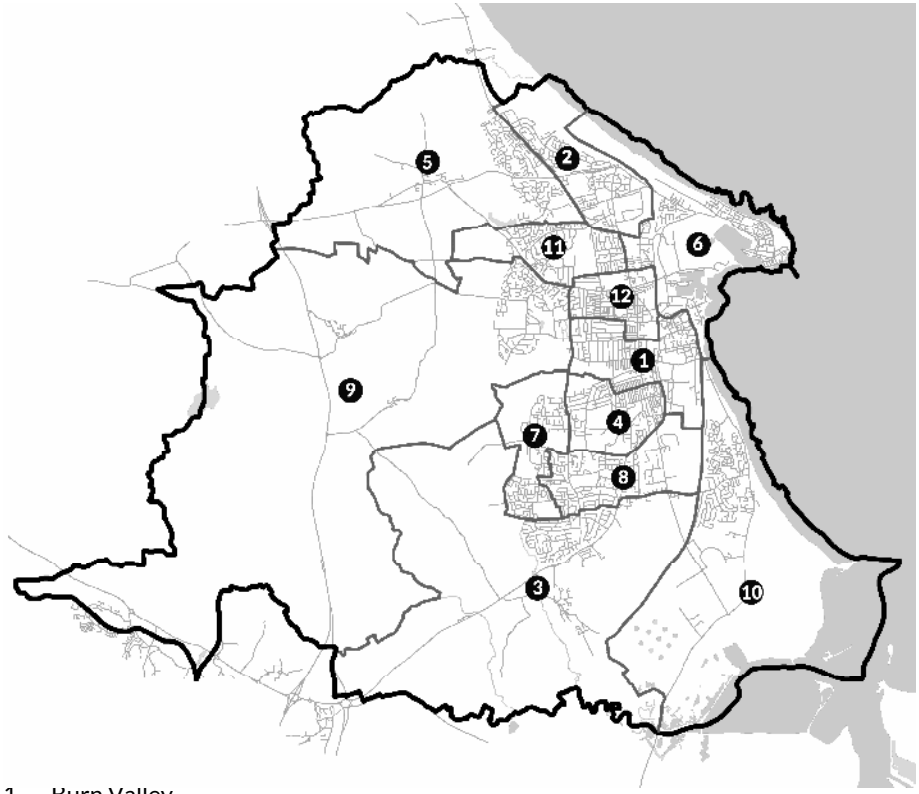

1. Burn Valley
2. De Bruce
3. Fens and Greatham
4. Foggy Furze
5. Hart
6. Headland and Harbour
7. Manor House
8. Rossmere
9. Rural West
10. Seaton
11. Throston
12. Victoria

2024 election result

Lab	**16,414**	**46.2**	**7,698**	**21.7**
Ref	8,716	24.5		
Con	7,767	21.9		
Grn	834	2.3		
LD	572	1.6		
WP	248	0.7		
Her	65	0.2		

Members of Parliament

2024-	Jonathan Brash (Lab)
2021-24	Jill Mortimer (Con)
2017-21	Mike Hill (Lab)
2004-17	Iain Wright (Lab)
1992-04	Peter Mandelson (Lab)
1964-92	Ted Leadbitter (Lab)
1959-64	John Kerans (Con)
1945-59	David Jones (Lab)

Demographics

owned **59%**	rent pr **18%**	rent pub **23%**
white **97%**	black **0.5%**	asian **2%**
AB **24%**	C1C2 **25%**	DE **31%**
degree **25%**	unqual **23%**	student **6%**
▼ 35s **41%**	▲ 64s **20%**	

General Election history

	Con	Lab	LD	Oth
2024	21.9	46.2	1.6	27.7
2019	28.9	37.7	4.1	29.2
2017	34.2	52.5	1.8	11.5
2015	20.9	35.6	1.9	43.3
2010	28.1	42.5	17.1	12.2
2005	11.5	51.5	30.4	6.7
2001	20.9	59.1	15.0	5.0
1997	21.3	60.7	14.1	3.9
1992	34.9	51.9	13.3	
1987	33.9	48.5	14.1	3.6
1983	39.2	45.5	15.3	
1979	38.4	55.1	6.5	
74 O	35.0	51.7	13.4	
74 F	45.7	54.3		
1970	42.2	57.8		
1966	40.7	59.3		
1964	47.1	52.9		
1959	50.2	49.8		
1955	48.4	51.6		
1951	47.4	52.6		
1950	40.3	50.6	9.1	
1945	40.5	41.2	17.3	1.0

EU referendum estimate

Leave **70%** Remain **30%**

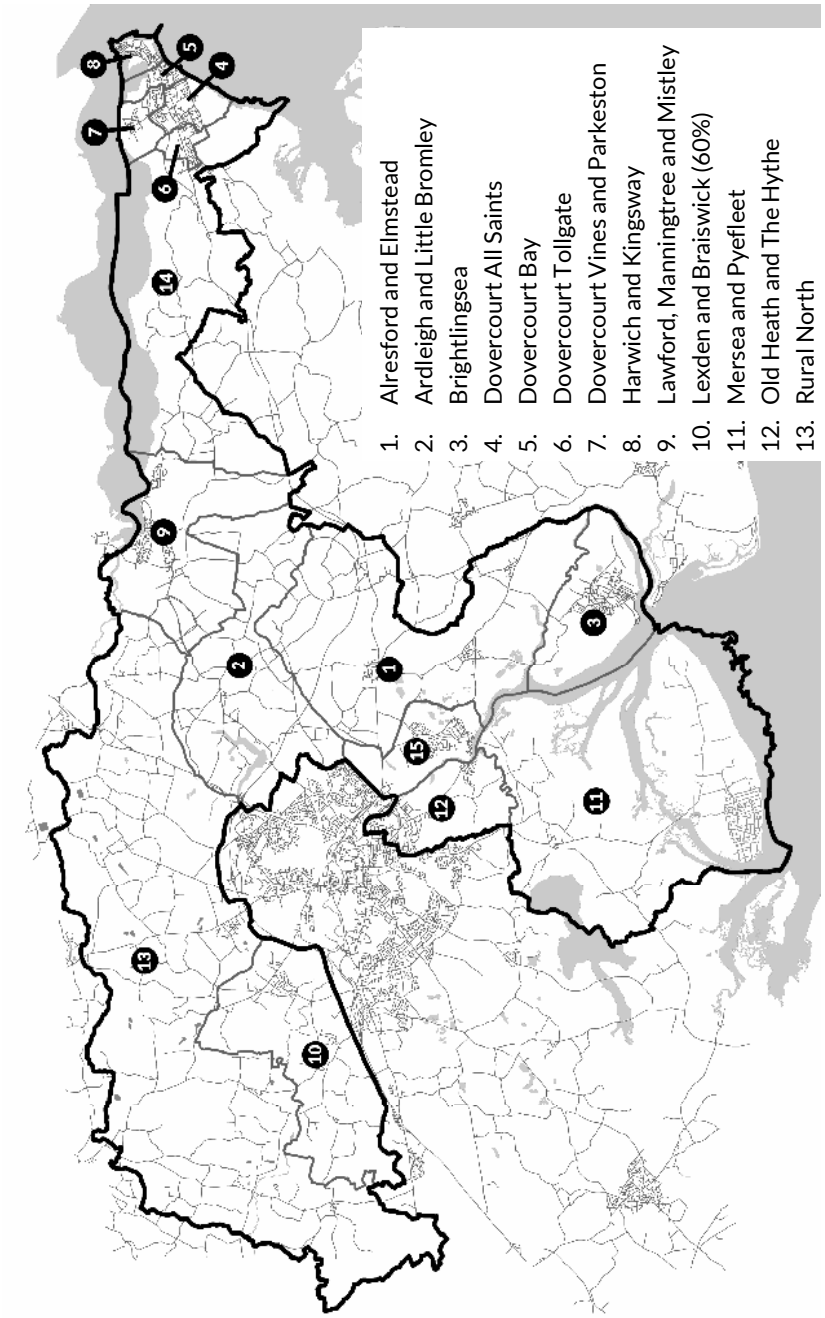

Harwich and North Essex

2024 election result

Con	**16,522**	**34.4**	**1,162**	**2.4**
Lab	15,360	32.0		
Ref	9,806	20.4		
LD	3,561	7.4		
Grn	2,794	5.8		

Members of Parliament

1992-	Sir Bernard Jenkin (Con)
1983-92	Sir Antony Buck (Con)

Demographics

owned **73%**	rent pr **17%**	rent pub **10%**
white **94%**	black **2%**	asian **2%**
AB **33%**	C1C2 **30%**	DE **23%**
degree **28%**	unqual **18%**	student **8%**
▼ 35s **38%**	▲ 64s **24%**	

General Election history

	Con	Lab	LD	Oth
2024	34.4	32.0	7.4	26.2
2019	61.3	22.4	11.3	5.0
2017	58.5	30.4	5.4	5.6
2015	51.0	19.7	7.4	21.9
2010	46.9	19.9	23.6	9.6
2005	47.6	24.8	20.5	7.1
2001	47.4	31.5	17.5	3.6
1997	43.9	33.2	20.0	3.3
1992	51.5	20.3	27.4	0.9
1987	52.3	17.2	30.5	
1983	53.0	18.4	26.3	2.3

EU referendum estimate

Leave **61%** Remain **39%**

Hastings and Rye

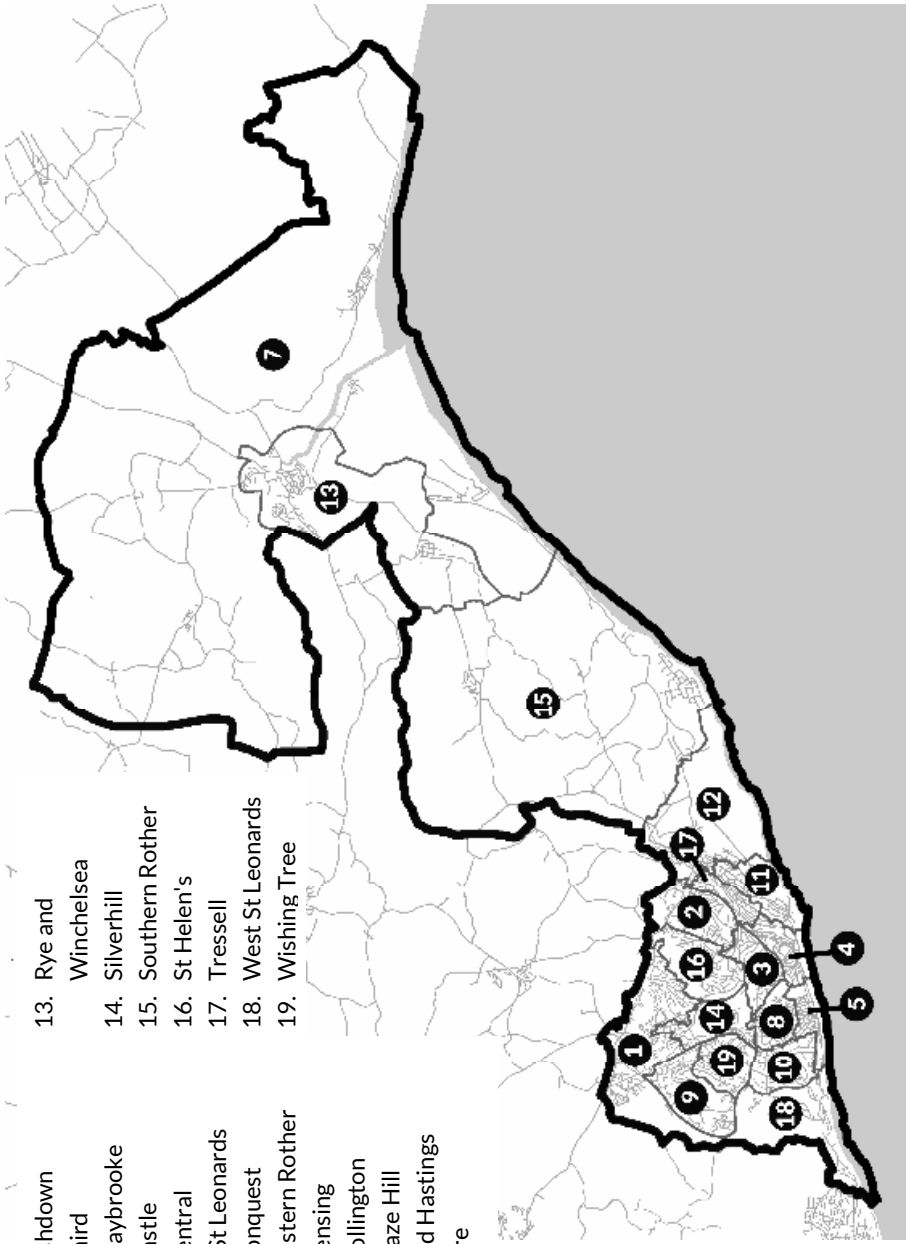

1. Ashdown
2. Baird
3. Braybrooke
4. Castle
5. Central St Leonards
6. Conquest
7. Eastern Rother
8. Gensing
9. Hollington
10. Maze Hill
11. Old Hastings
12. Ore
13. Rye and Winchelsea
14. Silverhill
15. Southern Rother
16. St Helen's
17. Tressell
18. West St Leonards
19. Wishing Tree

2024 election result

Lab	**19,134**	**41.6**	**8,653**	**18.8**
Con	10,481	22.8		
Ref	7,401	16.1		
Grn	5,761	12.5		
LD	2,586	5.6		

Members of Parliament

2024-	Helena Dollimore (Lab)
2019-24	Sally-Ann Hart (Con)
2010-19	Amber Rudd (Con)
1997-10	Michael Foster (Lab)
1992-97	Jacqui Lait (Con)
1970-92	Sir Kenneth Warren (Con)
1945-70	Sir Neill Cooper-Key (Con)

Demographics

owned **59%**	rent pr **27%**	rent pub **14%**
white **92%**	black **1%**	asian **3%**
AB **29%**	C1C2 **32%**	DE **25%**
degree **29%**	unqual **20%**	student **5%**
▼ 35s **38%**	▲ 64s **22%**	

General Election history

	Con	Lab	LD	Oth
2024	22.8	41.6	5.6	28.6
2019	49.6	42.1	7.3	1.0
2017	46.9	46.2	3.4	3.5
2015	44.5	35.1	3.2	17.1
2010	41.1	37.1	15.7	6.1
2005	37.4	42.1	15.1	5.5
2001	36.6	47.1	10.3	5.9
1997	29.2	34.4	28.0	8.5
1992	47.6	15.7	35.2	1.5
1987	50.1	13.1	36.0	0.8
1983	53.3	15.2	30.5	1.0
1979	51.5	30.0	15.6	2.8
74 O	44.9	33.5	21.5	
74 F	44.8	29.0	26.1	
1970	50.6	33.7	15.7	
1966	40.3	34.1	25.6	
1964	44.5	29.9	25.6	
1959	62.3	37.7		
1955	55.8	32.5	11.7	
1951	63.7	36.3		
1950	52.9	31.0	16.1	
1945	51.8	38.8		9.4

EU referendum estimate

Leave **56%** Remain **44%**

Havant

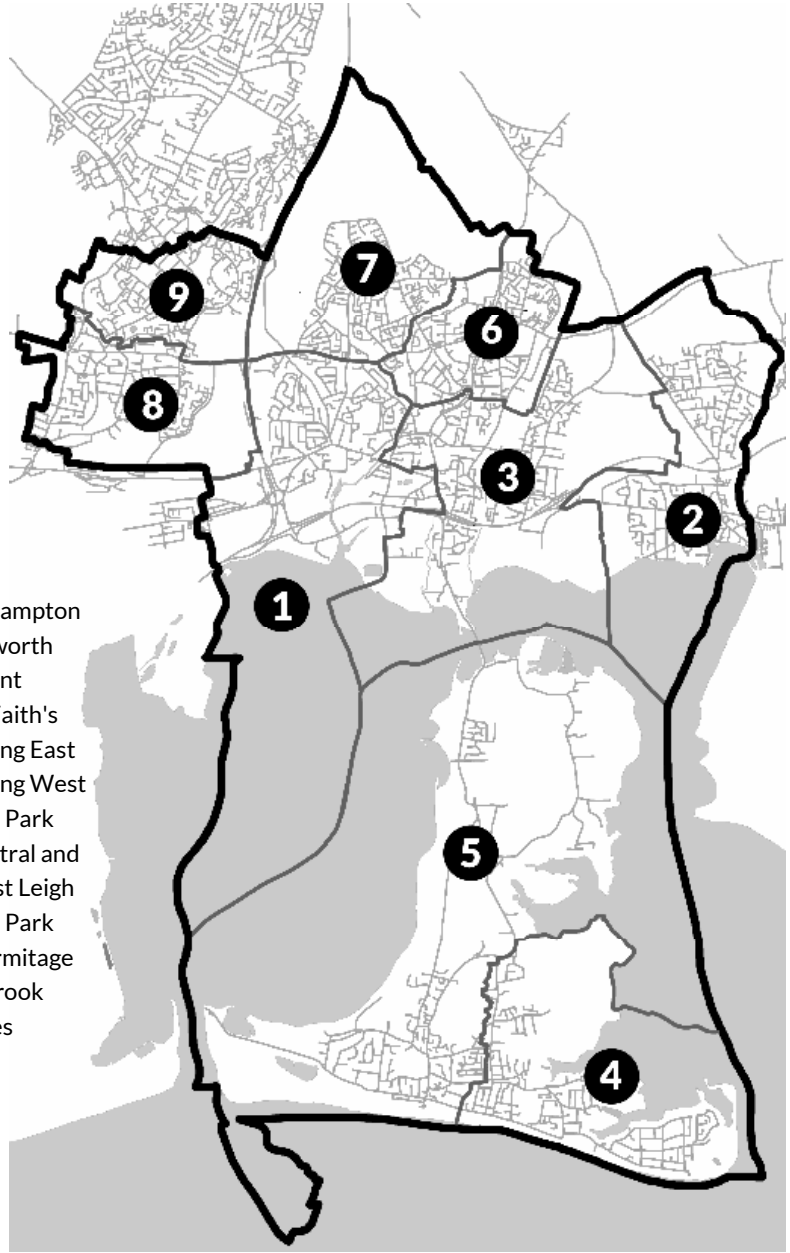

1. Bedhampton
2. Emsworth
3. Havant
   St Faith's
4. Hayling East
5. Hayling West
6. Leigh Park
   Central and
   West Leigh
7. Leigh Park
   Hermitage
8. Purbrook
9. Stakes

2024 election result

Con	**12,986**	**30.8**	**92**	**0.2**
Lab	12,894	30.6		
Ref	9,959	23.6		
LD	3,275	7.8		
Grn	2,861	6.8		
WP	211	0.5		

Members of Parliament

2015-	Alan Mak (Con)
1992-15	David Willetts (Con)
1964-92	Sir Ian Lloyd (Con)
1950-64	Geoffrey Stevens (Con)

Demographics

owned **67%**	rent pr **13%**	rent pub **20%**
white **96%**	black **0.6%**	asian **2%**
AB **31%**	C1C2 **30%**	DE **26%**
degree **27%**	unqual **20%**	student **5%**
▼ 35s **38%**	▲ 64s **24%**	

General Election history

	Con	Lab	LD	Oth
2024	30.8	30.6	7.8	30.9
2019	65.4	18.0	12.4	4.2
2017	59.8	25.3	6.0	8.8
2015	51.7	15.9	6.5	25.8
2010	51.1	17.7	23.4	7.7
2005	44.4	28.7	20.2	6.7
2001	43.9	33.5	18.6	4.0
1997	39.7	32.0	22.4	5.9
1992	55.0	18.7	25.0	1.4
1987	57.1	14.1	28.1	0.7
1983	55.3	12.0	32.7	
1979	57.3	24.5	18.2	
74 O	44.7	26.3	29.0	
74 F	45.9	22.4	30.5	1.1
1970	54.4	32.9	12.7	
1966	48.4	36.8	14.8	
1964	48.3	34.0	17.7	
1959	65.4	34.6		
1955	64.2	35.8		
1951	63.0	37.0		
1950	59.0	35.4	5.6	

EU referendum estimate

Leave **63%** Remain **37%**

Hayes and Harlington

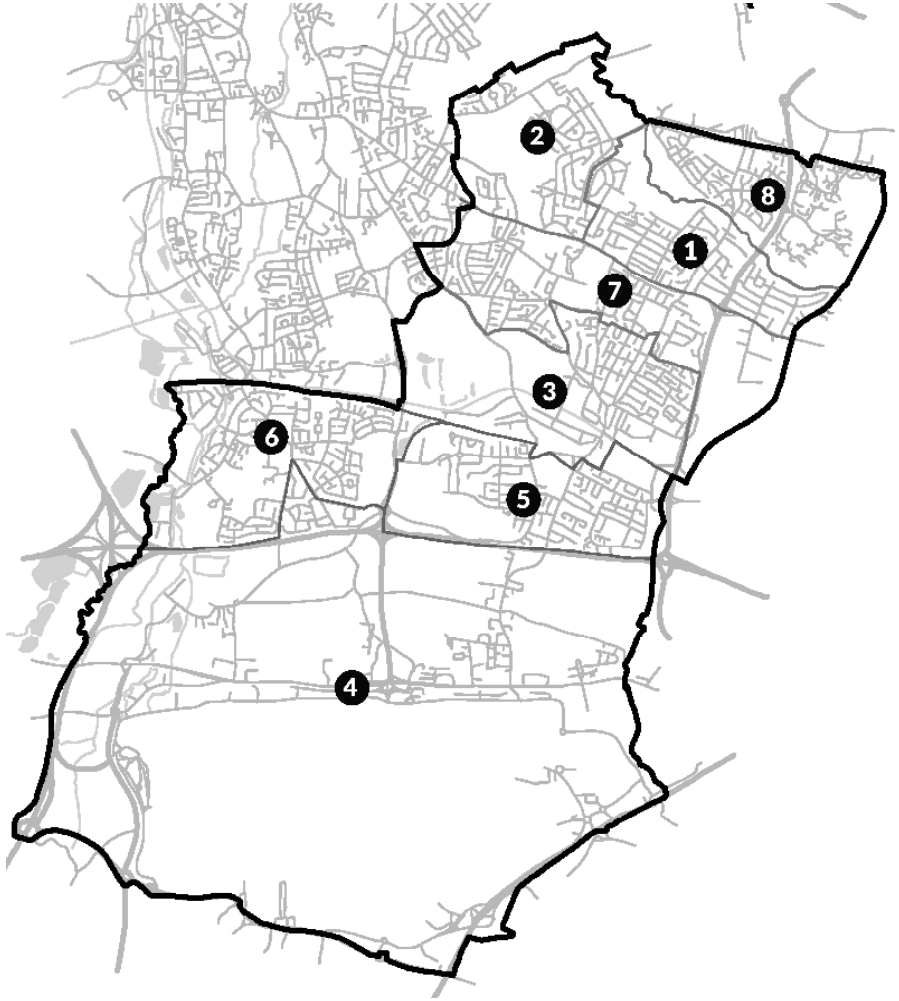

1. Belmore
2. Charville
3. Hayes Town
4. Heathrow Villages
5. Pinkwell
6. West Drayton
7. Wood End
8. Yeading

2024 election result

Lab	**20,405**	**53.3**	**12,031**	**31.4**
Con	8,374	21.9		
Ref	4,114	10.7		
Grn	2,131	5.6		
WP	1,975	5.2		
LD	1,316	3.4		

Members of Parliament

1997-	John McDonnell (Lab)
1983-97	Terry Dicks (Con)
1971-83	Neville Sandelson (Lab/SDP)
1953-71	Arthur Skeffington (Lab)
1950-53	Walter Ayles (Lab)

Demographics

owned **49%**	rent pr **32%**	rent pub **20%**
white **32%**	black **11%**	asian **45%**
AB **23%**	C1C2 **27%**	DE **26%**
degree **32%**	unqual **23%**	student **10%**
▼ 35s **50%**	▲ 64s **10%**	

General Election history

	Con	Lab	LD	Oth
2024	21.9	53.3	3.4	19.7
2019	34.7	55.8	4.4	5.0
2017	28.6	66.5	1.3	3.6
2015	24.7	59.6	2.0	13.8
2010	29.4	54.8	8.7	7.0
2005	25.2	58.7	9.8	6.4
2001	24.1	65.7	6.0	4.2
1997	27.2	62.0	7.4	3.4
1992	44.9	44.8	10.3	
1987	49.2	35.5	15.3	
1983	40.3	29.9	29.0	0.8
1979	40.5	48.3	9.3	2.0
74 O	28.0	52.2	16.3	3.6
74 F	34.8	58.7		6.5
1970	41.2	57.7		1.1
1966	35.7	62.2		2.1
1964	38.6	58.8		2.6
1959	38.0	49.2	11.4	1.4
1955	39.7	57.7		2.6
1951	35.2	64.8		
1950	30.0	60.1	8.3	1.6

EU referendum estimate

Leave **59%** Remain **41%**

Hazel Grove

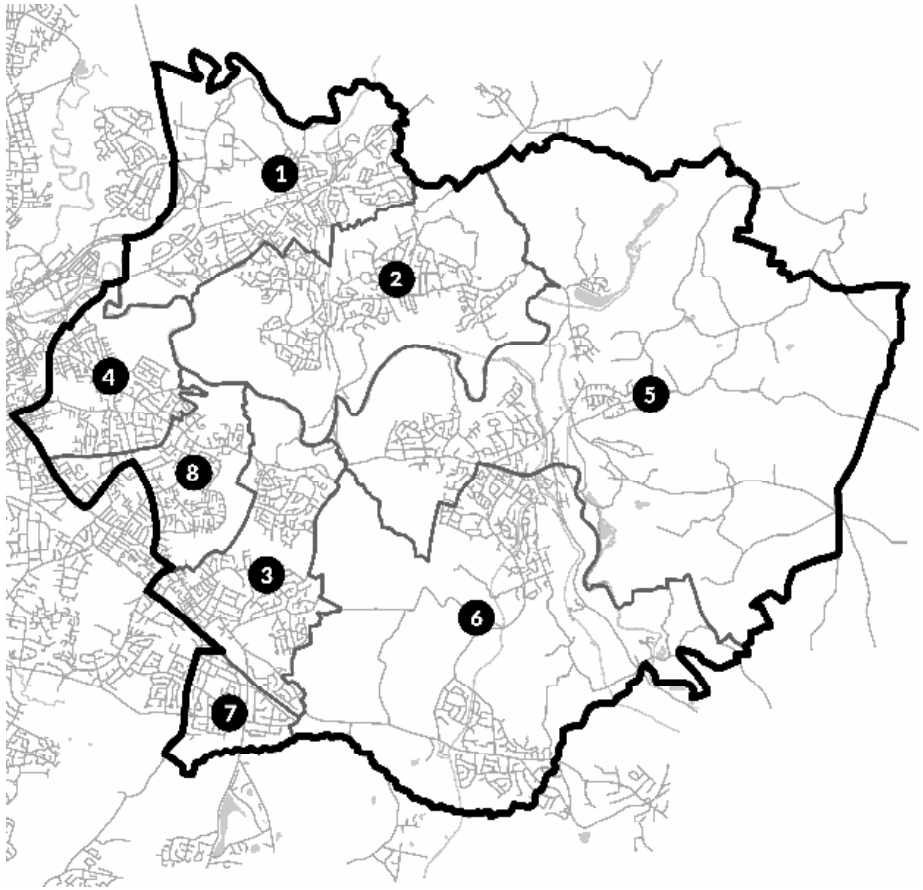

1. Bredbury and Woodley
2. Bredbury Green and Romiley
3. Hazel Grove (99%)
4. Manor
5. Marple North
6. Marple South and High Lane
7. Norbury and Woodsmoor (34%)
8. Offerton (61%)

2024 election result

LD	**17.328**	**37.7**	**6,500**	**14.2**
Lab	10,828	23.5		
Con	9,011	19.6		
Ref	6,955	15.1		
Grn	1,763	3.8		
SDP	113	0.2		

Members of Parliament

2024-	Lisa Smart (LD)
2015-24	Willliam Wragg (Con)
1997-15	Andrew Stunell (LD)
1974-97	Sir Tom Arnold (Con)
1974	Michael Winstanley (L)

Demographics

owned **76%**	rent pr **12%**	rent pub **12%**
white **94%**	black **0.6%**	asian **3%**
AB **37%**	C1C2 **30%**	DE **21%**
degree **33%**	unqual **16%**	student **5%**
▼ 35s **37%**	▲ 64s **23%**	

General Election history

	Con	Lab	LD	Oth
2024	19.	23.5	37.7	19.1
2019	48.8	12.4	38.8	
2017	45.4	20.5	32.9	1.2
2015	41.4	17.5	26.2	14.8
2010	33.6	12.5	48.8	5.1
2005	29.7	17.5	49.5	3.4
2001	30.1	16.2	52.0	1.7
1997	30.5	11.9	54.5	3.0
1992	44.8	11.7	43.1	0.4
1987	45.5	11.8	42.0	0.6
1983	46.0	12.0	41.9	
1979	55.5	15.1	29.4	
74 O	44.9	15.3	39.8	
74 F	42.9	10.8	46.3	

EU referendum estimate

Leave **51%** Remain **49%**

Hemel Hempstead

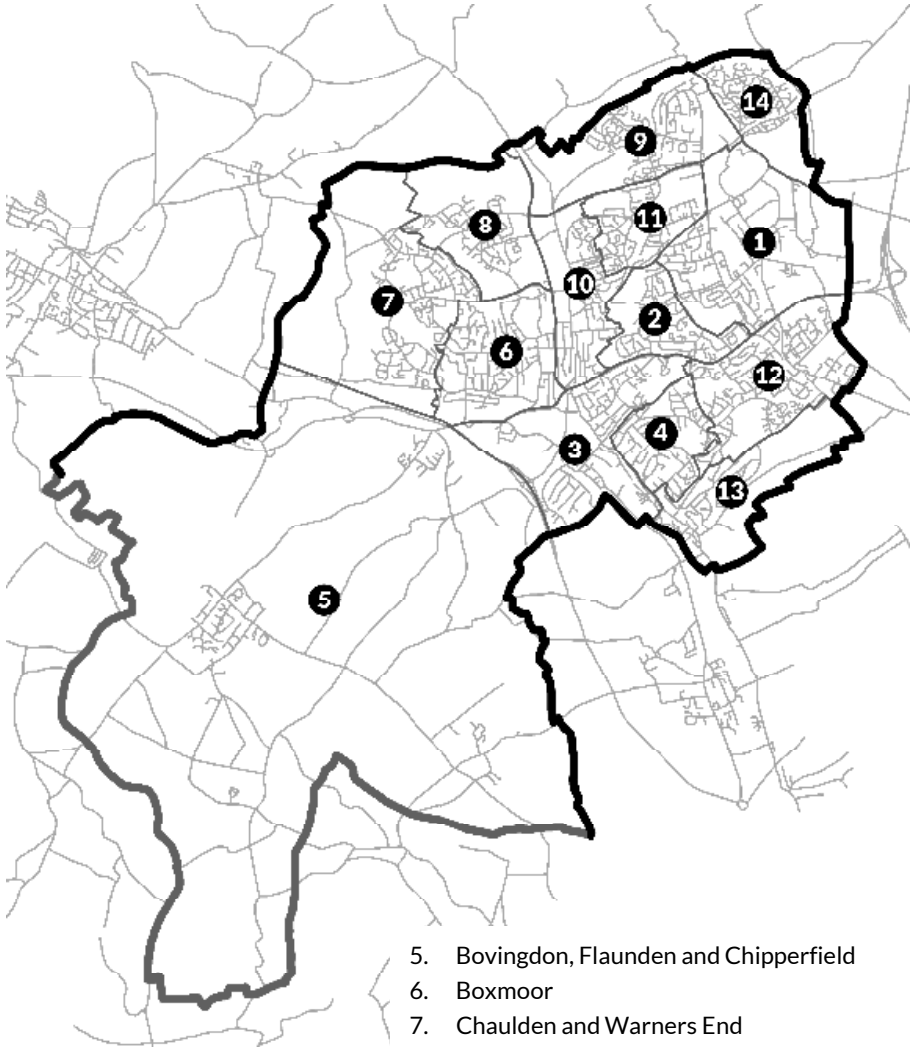

1. Adeyfield East
2. Adeyfield West
3. Aspley and Corner Hall
4. Bennetts End
5. Bovingdon, Flaunden and Chipperfield
6. Boxmoor
7. Chaulden and Warners End
8. Gadebridge
9. Grovehill
10. Hemel Hempstead Town
11. Highfield
12. Leverstock Green
13. Nash Mills
14. Woodhall Farm

2024 election result

Lab	**16,844**	**38.2**	**4,857**	**11.0**
Con	11,987	27.2		
Ref	7,689	17.4		
LD	5,096	11.6		
Grn	2,492	5.6		

Members of Parliament

2024-	David Taylor (Lab)
2005-24	Sir Michael Penning (Con)
1997-05	Tony McWalter (Lab)
1983-97	Robert Jones (Con)
1979-83	Sir Nicholas Lyell (Con)
1974-79	Robin Corbett (Lab)
1959-74	James Allason (Con)
1937-59	Viscountess Davidson (Con)

Demographics

owned **60%**	rent pr **15%**	rent pub **25%**
white **94%**	black **0.6%**	asian **3%**
AB **37%**	C1C2 **27%**	DE **34%**
degree **33%**	unqual **16%**	student **5%**
▼ 35s **44%**	▲ 64s **16%**	

General Election history

	Con	Lab	LD	Oth
2024	27.2	38.2	11.6	23.0
2019	56.5	28.1	12.3	3.1
2017	55.0	36.9	6.2	2.0
2015	52.9	23.8	4.8	18.4
2010	50.0	20.8	22.9	6.3
2005	40.3	39.3	17.2	3.2
2001	38.5	46.6	12.8	2.1
1997	39.1	45.7	12.3	2.9
1992	51.5	30.0	16.2	2.3
1987	49.7	24.0	26.3	
1983	46.6	22.3	31.0	
1979	48.7	42.3	8.1	0.8
74 O	42.0	42.7	15.3	
74 F	39.0	38.8	22.2	
1970	52.0	36.1	11.9	
1966	44.4	41.6	14.0	
1964	44.8	37.9	17.3	
1959	49.9	36.3	13.8	
1955	51.0	38.8	10.2	
1951	58.4	41.6		
1950	50.2	34.6	15.3	
1945	44.2	32.6	23.1	

EU referendum estimate

Leave **55%** Remain **45%**

Hendon

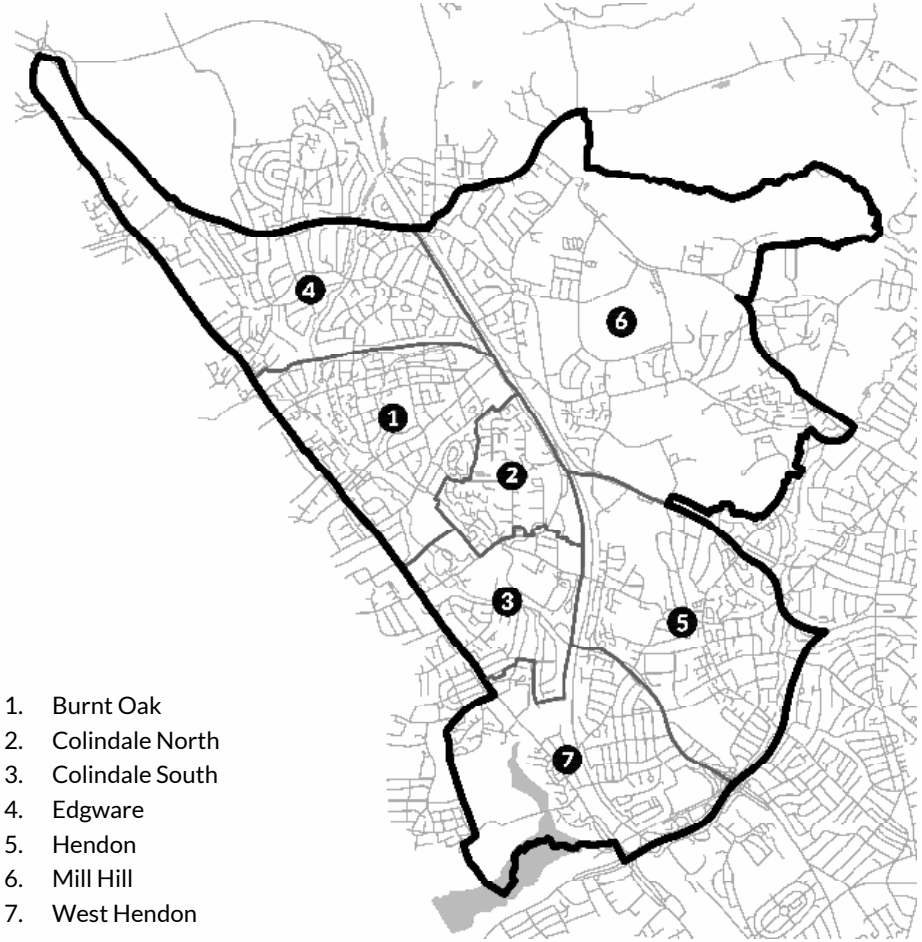

1. Burnt Oak
2. Colindale North
3. Colindale South
4. Edgware
5. Hendon
6. Mill Hill
7. West Hendon

2024 election result

Lab	**15,855**	**38.4**	**15**	**0.0**
Con	15,840	38.4		
Ref	3,038	7.4		
Grn	2,667	6.5		
LD	1,966	4.8		
WP	1,518	3.7		
RejoinEU	233	0.6		
SDP	139	0.3		

Members of Parliament

2024-	David Pinto-Duschinsky (Lab)
2010-24	Matthew Offord (Con)
1997-10	Andrew Dismore (Lab)
1970-97	Sir John Gorst (Con)
1950-70	Ian Orr-Ewing (Con)
1845-50	Barbara Ayrton-Gould (Lab)

Demographics

owned **46%**	rent pr **36%**	rent pub **18%**
white **50%**	black **11%**	asian **24%**
AB **34%**	C1C2 **27%**	DE **34%**
degree **46%**	unqual **18%**	student **11%**
▼ 35s **50%**	▲ 64s **12%**	

General Election history

	Con	Lab	LD	Oth
2024	38.4	38.4	4.8	18.5
2019	48.8	41.1	8.4	1.7
2017	48.0	46.0	3.8	2.2
2015	49.0	41.5	2.2	7.2
2010	42.3	42.1	12.4	3.2
2005	38.0	44.4	13.9	3.6
2001	52.5	34.3	11.6	1.7
1997	37.0	49.3	10.8	2.8
1992	53.2	34.8	10.7	1.3
1987	55.6	25.5	18.9	
1983	49.9	23.7	25.6	0.8
1979	52.1	36.0	10.3	1.6
74 O	44.5	39.7	15.9	
74 F	42.6	36.2	6.4	
1970	49.3	40.7	10.0	
1966	46.4	44.8	8.8	
1964	44.3	41.5	14.2	
1959	50.8	38.5	10.7	
1955	50.7	41.3	8.0	
1951	49.2	43.8	7.0	
1950	44.4	39.6	14.1	2.0
1945	35.5	47.6	16.9	

EU referendum estimate

Leave **42%** Remain **58%**

Henley and Thame

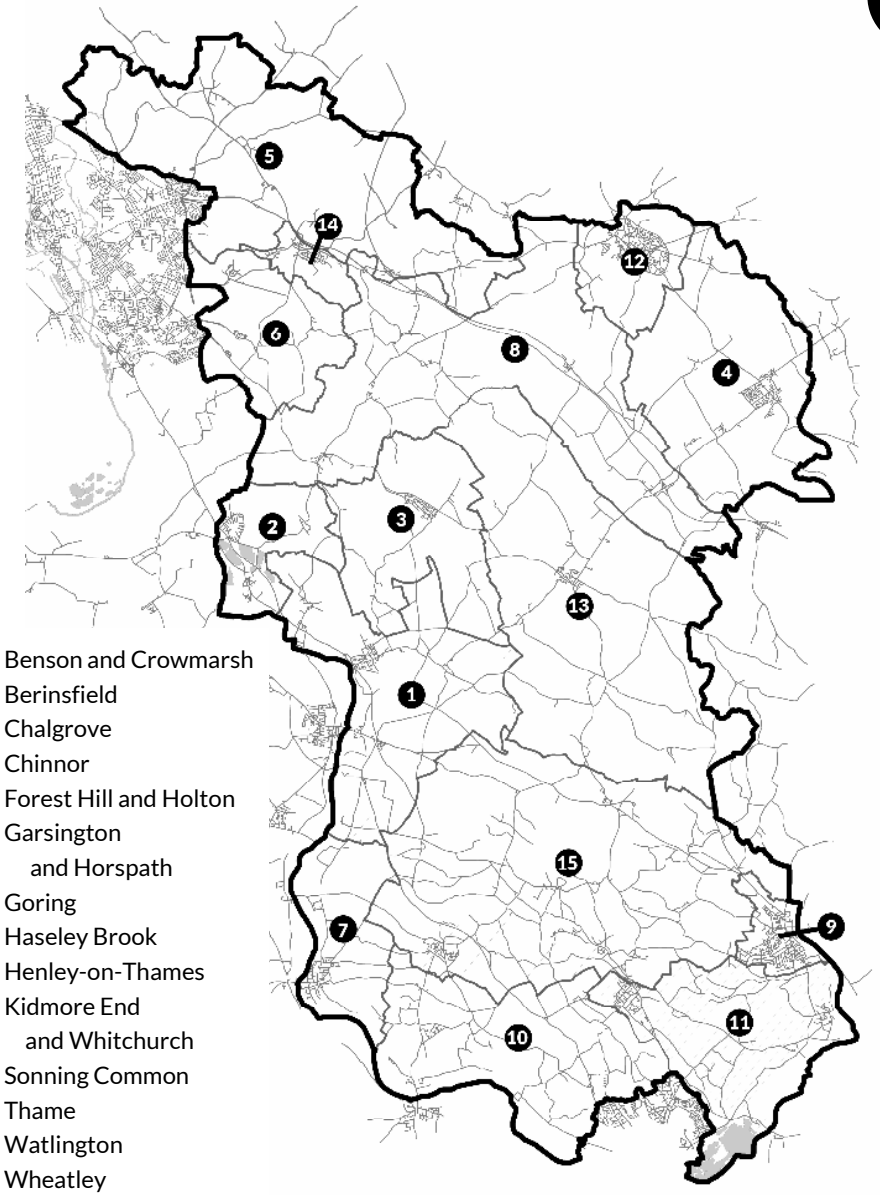

1. Benson and Crowmarsh
2. Berinsfield
3. Chalgrove
4. Chinnor
5. Forest Hill and Holton
6. Garsington and Horspath
7. Goring
8. Haseley Brook
9. Henley-on-Thames
10. Kidmore End and Whitchurch
11. Sonning Common
12. Thame
13. Watlington
14. Wheatley
15. Woodcote and Rotherfield

2024 election result

LD	**23,904**	**45.0**	**6,267**	**11.8**
Con	17,637	33.2		
Ref	5,213	9.8		
Lab	3,574	6.7		
Grn	2,008	3.8		
SDP	515	1.0		
Ind	306	0.6		

Members of Parliament

2024-	Freddy van Mierlo (LD)
2008-24	John Howell (Con)
2001-08	Boris Johnson (Con)
1974-01	Michael Heseltine (Con)
1950-74	John Hay (Con)
1932-50	Sir Gifford Fox (Con)

Demographics

owned **74%**	rent pr **15%**	rent pub **11%**
white **94%**	black **0.7%**	asian **2%**
AB **46%**	C1C2 **29%**	DE **15%**
degree **45%**	unqual **12%**	student **5%**
▼ 35s **36%**	▲ 64s **23%**	

General Election history

	Con	Lab	LD	Oth
2024	33.2	6.7	45.0	15.2
2019	54.8	9.7	30.9	4.7
2017	59.1	20.1	14.9	6.0
2015	58.5	12.5	11.2	17.8
2010	56.2	10.9	25.2	7.8
2005	53.5	14.7	26.0	5.8
2001	46.1	21.1	27.0	5.8
1997	46.4	22.7	24.7	6.2
1992	59.7	14.9	24.1	1.3
1987	61.1	12.6	26.3	
1983	59.7	9.5	29.3	1.6
1979	58.7	18.5	22.9	
74 O	49.0	24.3	26.8	
74 F	48.4	20.9	30.7	
1970	53.4	30.8	14.2	1.5
1966	55.4	44.6		
1964	49.2	32.8	18.0	
1959	53.4	32.9	13.7	
1955	58.6	41.4		
1951	58.0	42.0		
1950	49.4	35.5	15.1	
1945	42.5	37.1	20.4	

EU referendum estimate

Leave **43%** Remain **57%**

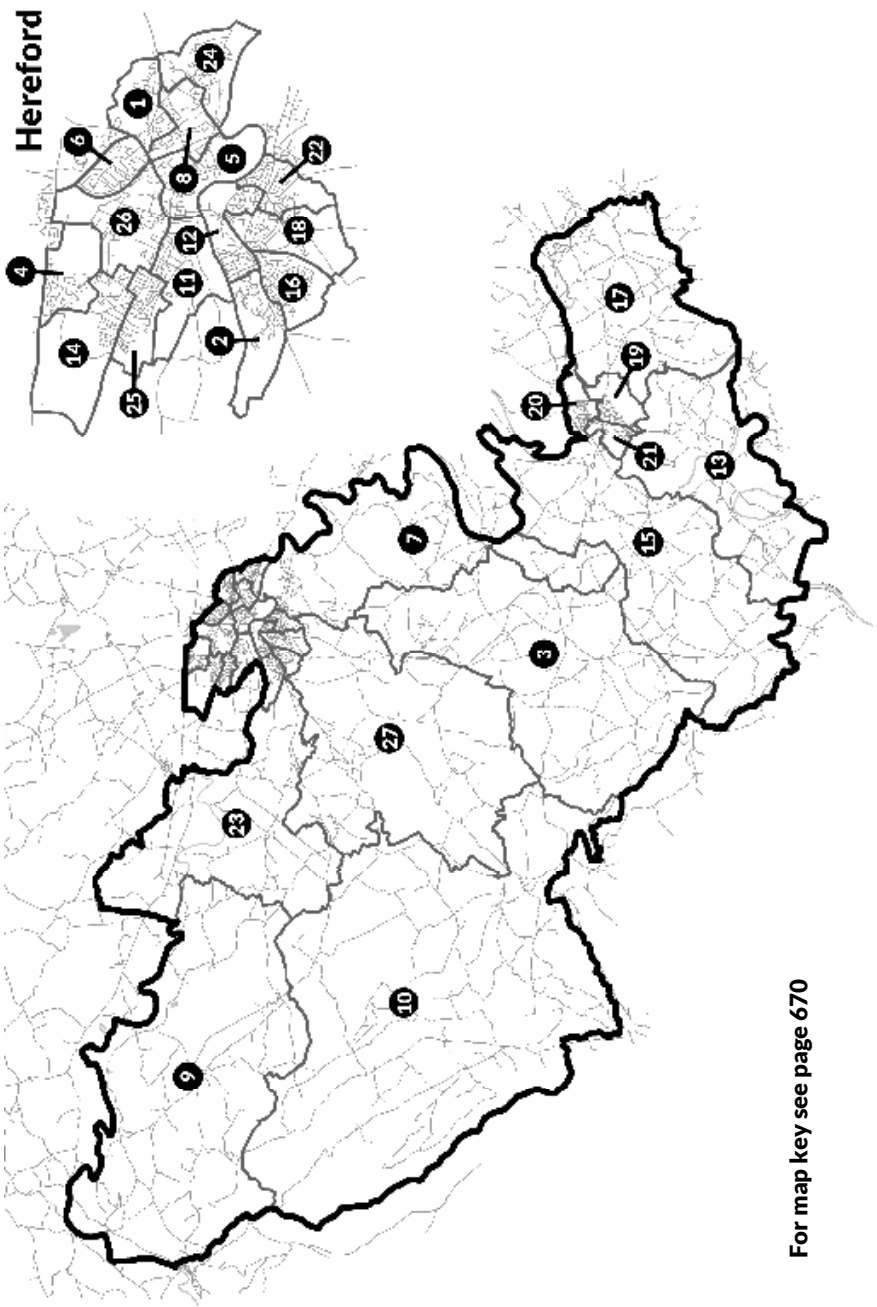

Hereford and South Herefordshire

2024 election result

Con	**14,871**	**32.6**	**1,279**	**2.8**
Lab	13,592	29.8		
Ref	8,395	18.4		
LD	5,325	11.7		
Grn	3,175	7.0		
Ind	214	0.5		

Members of Parliament

2010-	Jesse Norman (Con)
1997-10	Paul Keetch (LD)
1974-97	Colin Shepherd (Con)
1956-74	David Gibson-Watt (Con)
1931-56	James Thomas (Con)

Demographics

owned **65%**	rent pr **20%**	rent pub **16%**
white **96%**	black **0.4%**	asian **2%**
AB **31%**	C1C2 **30%**	DE **28%**
degree **31%**	unqual **19%**	student **5%**
▼ 35s **38%**	▲ 64s **13%**	

General Election history

	Con	Lab	LD	Oth
2024	32.6	29.8	11.7	25.9
2019	61.2	21.6	12.5	4.8
2017	53.5	23.8	7.0	15.7
2015	52.6	12.8	10.6	24.4
2010	46.2	7.2	41.1	5.4
2005	41.2	10.2	43.3	5.3
2001	38.7	15.1	40.9	5.3
1997	35.3	12.6	47.9	4.2
1992	47.2	10.6	41.2	1.1
1987	47.5	7.7	44.8	
1983	48.1	7.6	43.4	1.0
1979	47.7	14.8	37.4	
74 O	38.9	24.7	36.4	
74 F	41.3	25.0	33.7	
1970	53.2	34.8	12.0	
1966	44.6	37.6	17.8	
1964	45.4	30.7	23.8	
1959	49.3	22.4	28.3	
1955	51.8	23.4	24.8	
1951	61.3	38.7		
1950	51.6	31.5	16.8	
1945	51.8	24.8	23.4	

EU referendum estimate

Leave **60%** Remain **40%**

Herne Bay and Sandwich

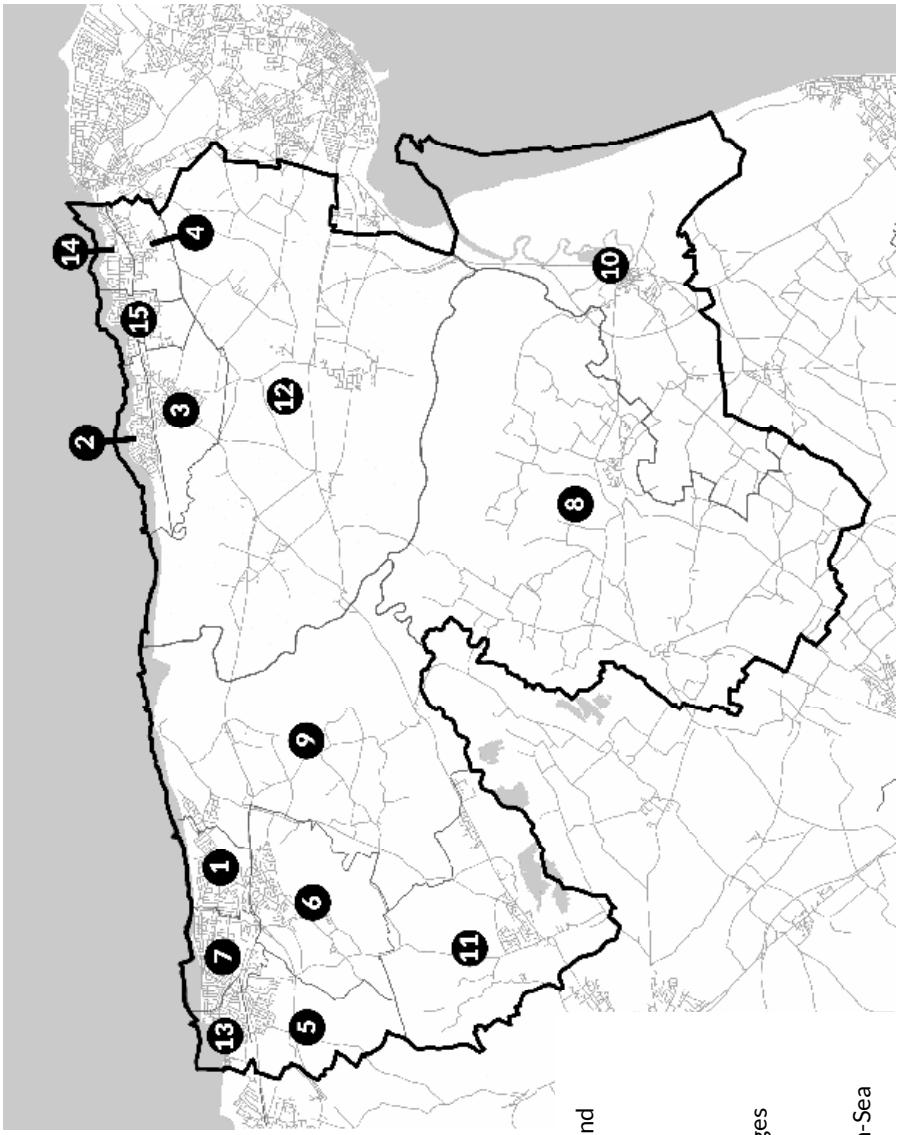

1. Beltinge
2. Birchington North
3. Birchington South
4. Garlinge
5. Greenhill
6. Herne and Broomfield
7. Heron
8. Little Stour and Ashstone
9. Reculver
10. Sandwich
11. Sturry
12. Thanet Villages
13. West Bay
14. Westbrook
15. Westgate-on-Sea

2024 election result

Con	**17,243**	**35.3**	**2,499**	**5.1**
Lab	14,744	30.2		
Ref	10,602	21.7		
Grn	3,529	7.2		
LD	2,709	5.5		

Members of Parliament

1983-	Sir Roger Gale (Con)
1974-83	William Rees-Davies (Con)

Demographics

owned **73%**	rent pr **18%**	rent pub **9%**
white **95%**	black **0.6%**	asian **2%**
AB **31%**	C1C2 **32%**	DE **24%**
degree **27%**	unqual **21%**	student **5%**
▼ 35s **35%**	▲ 64s **27%**	

General Election history

	Con	Lab	LD	Oth
2024	35.3	30.2	5.5	28.9
2019	62.4	26.7	7.1	3.7
2017	56.2	34.0	3.3	6.5
2015	49.0	17.9	3.5	29.4
2010	52.7	21.5	19.4	6.5
2005	49.6	32.2	14.4	3.9
2001	50.3	34.4	11.0	4.3
1997	44.1	38.4	11.4	6.1
1992	57.2	23.5	17.7	1.6
1987	58.0	16.7	23.3	2.0
1983	58.4	14.1	26.7	0.7
1979	55.4	26.2	18.4	
74 O	45.3	28.5	26.1	
74 F	49.5	23.4	27.1	

EU referendum estimate

Leave **65%** Remain **35%**

Hertford and Stortford

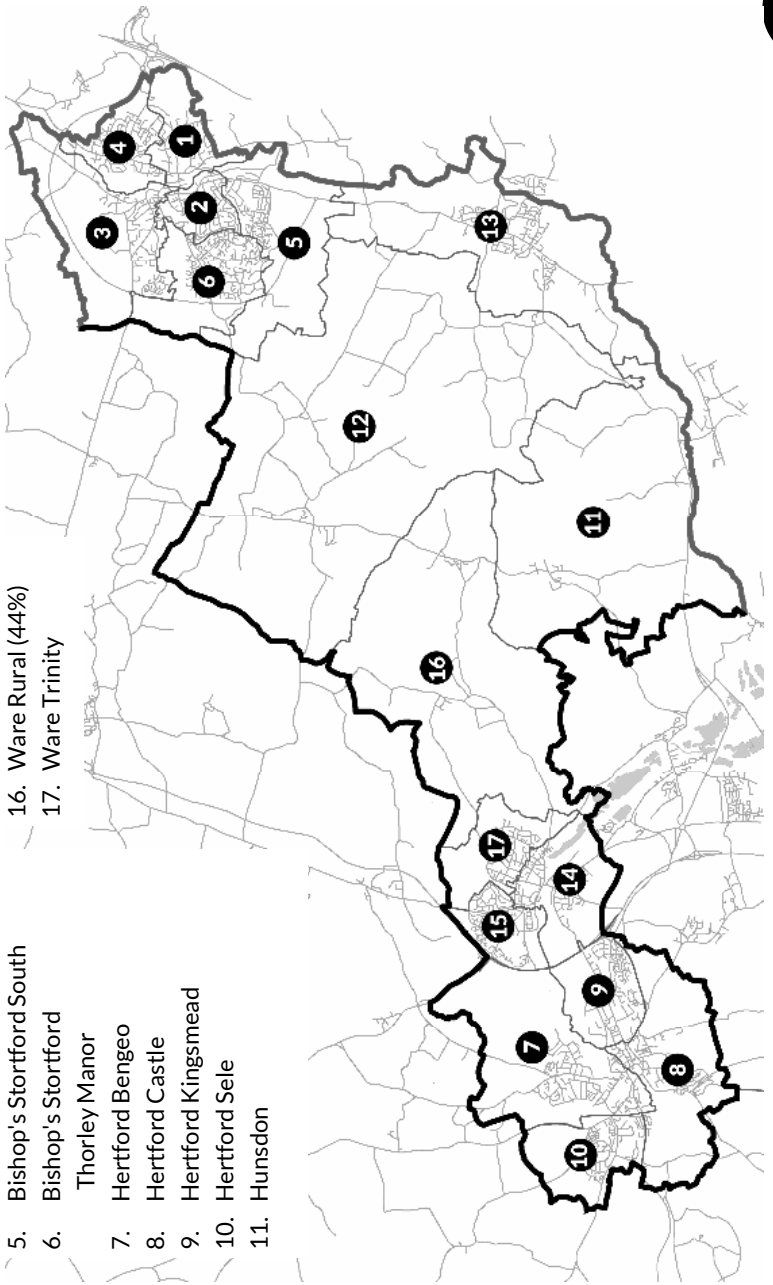

1. Bishop's Stortford All Saints
2. Bishop's Stortford Central
3. Bishop's Stortford North
4. Bishop's Stortford Parsonage
5. Bishop's Stortford South
6. Bishop's Stortford Thorley Manor
7. Hertford Bengeo
8. Hertford Castle
9. Hertford Kingsmead
10. Hertford Sele
11. Hunsdon
12. Much Hadham
13. Sawbridgeworth
14. Ware St Mary's
15. Ware Priory
16. Ware Rural (44%)
17. Ware Trinity

2024 election result

Lab	**20,808**	**38.5**	**4,748**	**8.8**
Con	16,060	29.7		
Ref	8,325	15.4		
Grn	4,373	8.1		
LD	4,167	7.7		
ADF	139	0.3		
Her	137	0.3		

Members of Parliament

2024-	Josh Dean (Lab)
2019-24	Julie Marson (Con)
2001-19	Mark Prisk (Con)
1983-01	Bowen Wells (Con)
1945-83	Sir Derek Walker-Smith (Con)

Demographics

owned **69%**	rent pr **18%**	rent pub **13%**
white **91%**	black **2%**	asian **3%**
AB **44%**	C1C2 **29%**	DE **17%**
degree **40%**	unqual **13%**	student **5%**
▼ 35s **41%**	▲ 64s **17%**	

General Election history

	Con	Lab	LD	Oth
2024	29.7	38.5	7.7	24.1
2019	56.1	23.4	14.3	6.1
2017	60.3	28.6	8.1	3.0
2015	56.1	17.9	7.8	18.2
2010	53.8	13.8	26.0	6.4
2005	50.5	24.1	18.4	7.2
2001	44.7	32.8	19.9	2.6
1997	44.1	31.4	17..7	6.6
1992	57.5	16.2	25.0	1.3
1987	57.5	12.8	28.3	1.4
1983	56.0	12.0	31.1	1.0
1979	55.5	26.9	15.2	2.4
74 O	44.6	31.9	23.5	
74 F	45.0	29.0	26.0	
1970	54.7	34.3	11.0	
1966	46.6	38.4	15.0	
1964	48.2	35.5	16.3	
1959	51.4	32.8	15.8	
1955	56.9	43.1		
1951	56.3	43.7		
1950	45.9	35.4	18.7	
1945	43.3	37.9	16.6	2.2

EU referendum estimate

Leave **49%** Remain **51%**

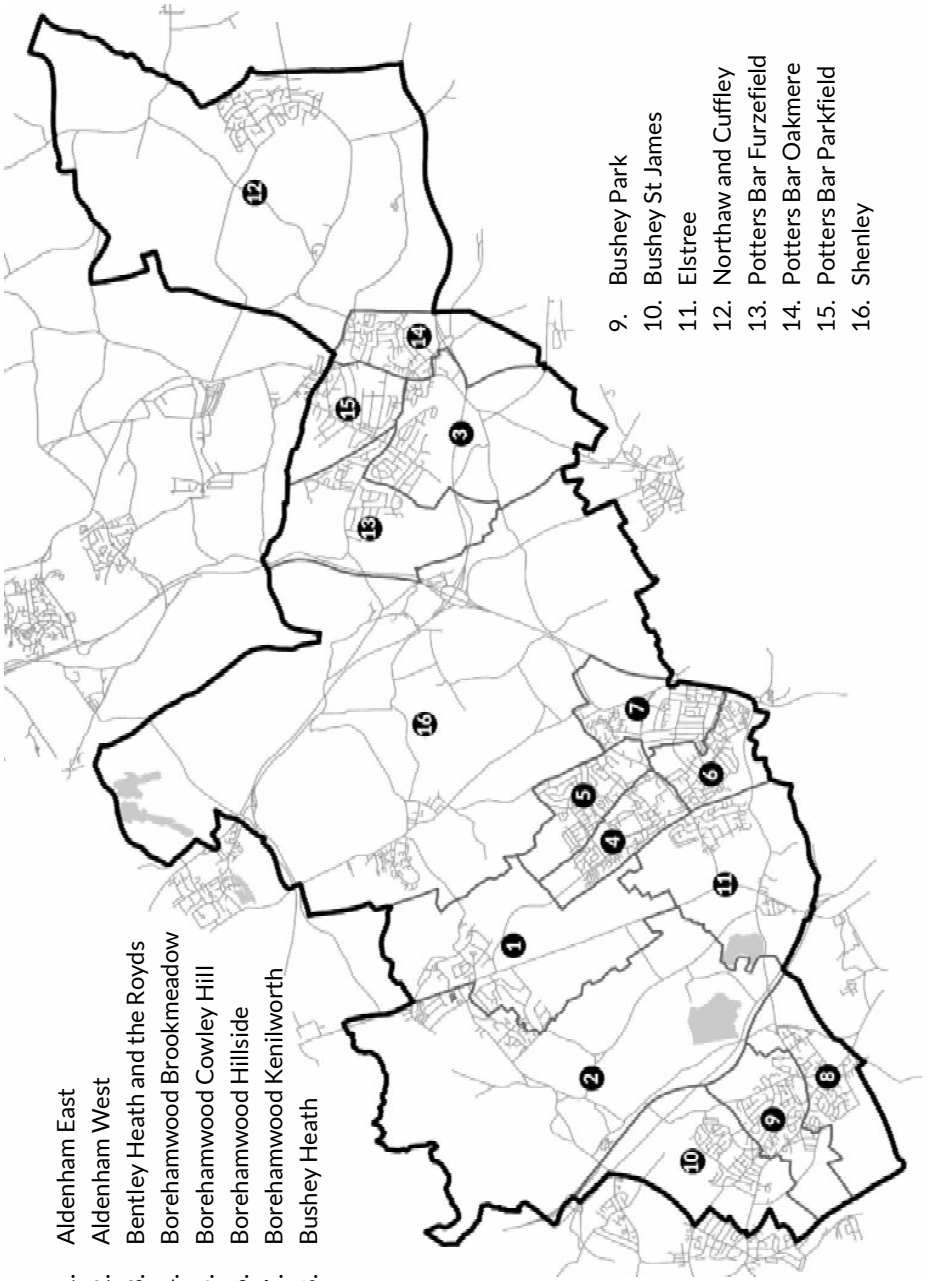

Hertsmere

2024 election result

Con	**21,451**	**44.7**	**7,992**	**16.7**
Lab	13,459	28.0		
Ref	6,584	13.7		
LD	3,710	7.7		
Grn	2,267	4.7		
Ind	536	1.1		

Members of Parliament

2015-	Oliver Dowden (Con)
1992-15	James Clappison (Con)
1974-92	Cecil Parkinson (Con)

Demographics

owned **66%**	rent pr **17%**	rent pub **17%**
white **78%**	black **5%**	asian **10%**
AB **39%**	C1C2 **31%**	DE **16%**
degree **39%**	unqual **16%**	student **7%**
▼ 35s **41%**	▲ 64s **19%**	

General Election history

	Con	Lab	LD	Oth
2024	44.7	28.0	7.7	19.5
2019	62.5	21.7	12.6	3.2
2017	61.1	28.7	5.3	4.9
2015	59.3	22.4	5.5	12.7
2010	56.0	18.8	17.4	7.9
2005	53.2	27.2	18.4	1.2
2001	47.8	36.0	15.2	1.0
1997	44.3	38.2	12.8	4.7
1992	56.8	23.7	18.9	0.7
1987	56.6	19.6	23.8	
1983	53.2	19.2	25.6	2.1
1979	54.1	31.2	13.6	1.2
74 O	42.7	38.2	19.1	
74 F	40.3	34.4	25.4	

EU referendum estimate

Leave **51%** Remain **49%**

Hexham

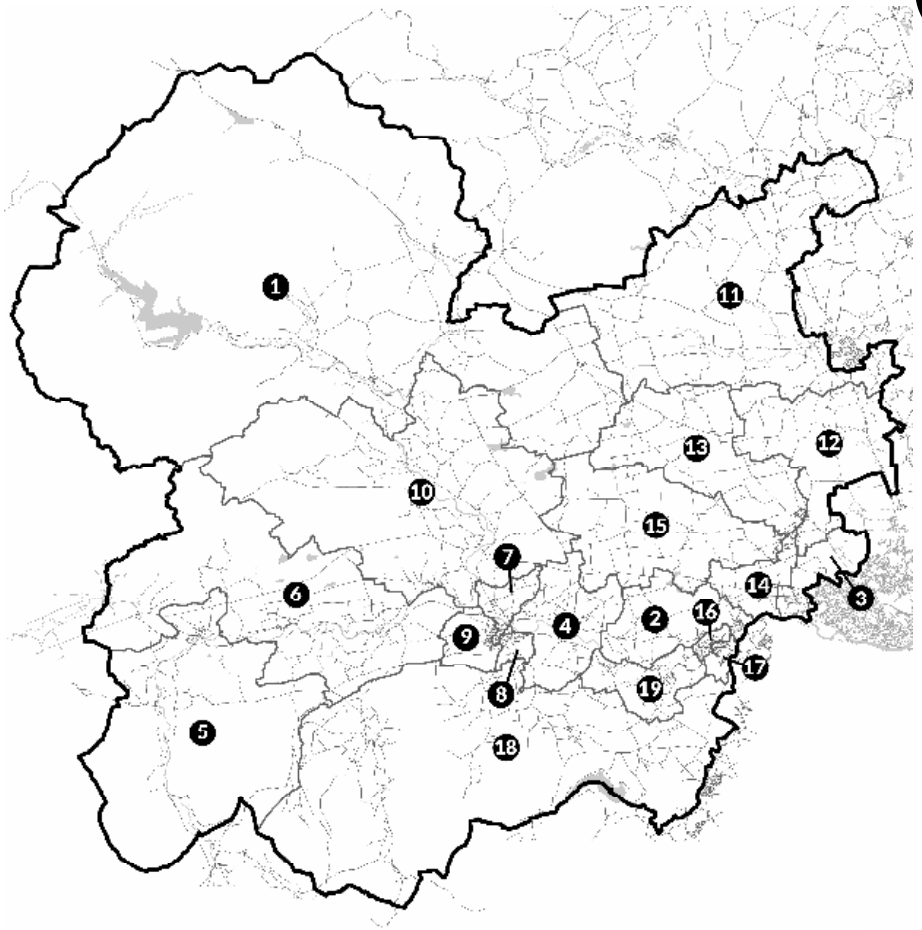

1. Bellingham
2. Bywell
3. Callerton and Throckley
4. Corbridge
5. Haltwhistle
6. Haydon and Hadrian
7. Hexham Central with Acomb
8. Hexham East
9. Hexham West
10. Humshaugh
11. Longhorsley
12. Ponteland East and Stannington
13. Ponteland North
14. Ponteland South with Heddon
15. Ponteland West
16. Prudhoe North
17. Prudhoe South
18. South Tynedale
19. Stocksfield and Broomhaugh

2024 election result

Lab	**23,988**	**46.3**	**3,713**	**7.2**
Con	20,275	39.1		
Grn	2,467	4.8		
LD	2,376	4.6		
Ind	1,511	2.9		
SDP	1,211	2.3		

Members of Parliament

2024-	Joe Morris (Lab)
2010-24	Guy Opperman (Con)
1992-10	Peter Atkinson (Con)
1987-92	Alan Amos (Con)
1966-87	Geoffrey Rippon (Con)
1951-66	Sir Rupert Speir (Con)
1924-51	Douglas Clifton Brown (Con/Spk)

Demographics

owned **66%**	rent pr **17%**	rent pub **17%**
white **97%**	black **0.2%**	asian **2%**
AB **39%**	C1C2 **30%**	DE **20%**
degree **39%**	unqual **15%**	student **5%**
▼ 35s **32%**	▲ 64s **27%**	

General Election history

	Con	Lab	LD	Oth
2024	39.1	46.3	4.6	10.0
2019	54.5	31.6	10.1	3.7
2017	54.1	34.1	7.1	4.7
2015	52.7	24.9	6.8	15.5
2010	43.2	19.0	29.9	7.9
2005	42.4	30.3	25.7	1.6
2001	44.6	38.6	15.0	1.7
1997	38.8	38.2	17.4	5.6
1992	52.4	24.2	21.7	1.6
1987	49.6	18.0	31.7	0.7
1983	51.5	17.0	31.5	
1979	48.0	31.9	20.1	
74 O	43.5	34.1	22.4	
74 F	45.5	30.5	24.0	
1970	52.0	35.3	12.8	
1966	48.1	37.1	14.8	
1964	50.7	31.9	17.4	
1959	63.0	37.0		
1955	64.0	36.0		
1951	59.6	40.4		
1950	*85.1			14.4
1945	58.2	41.8		

EU referendum estimate

Leave **45%** Remain **55%**

Heywood and Middleton North

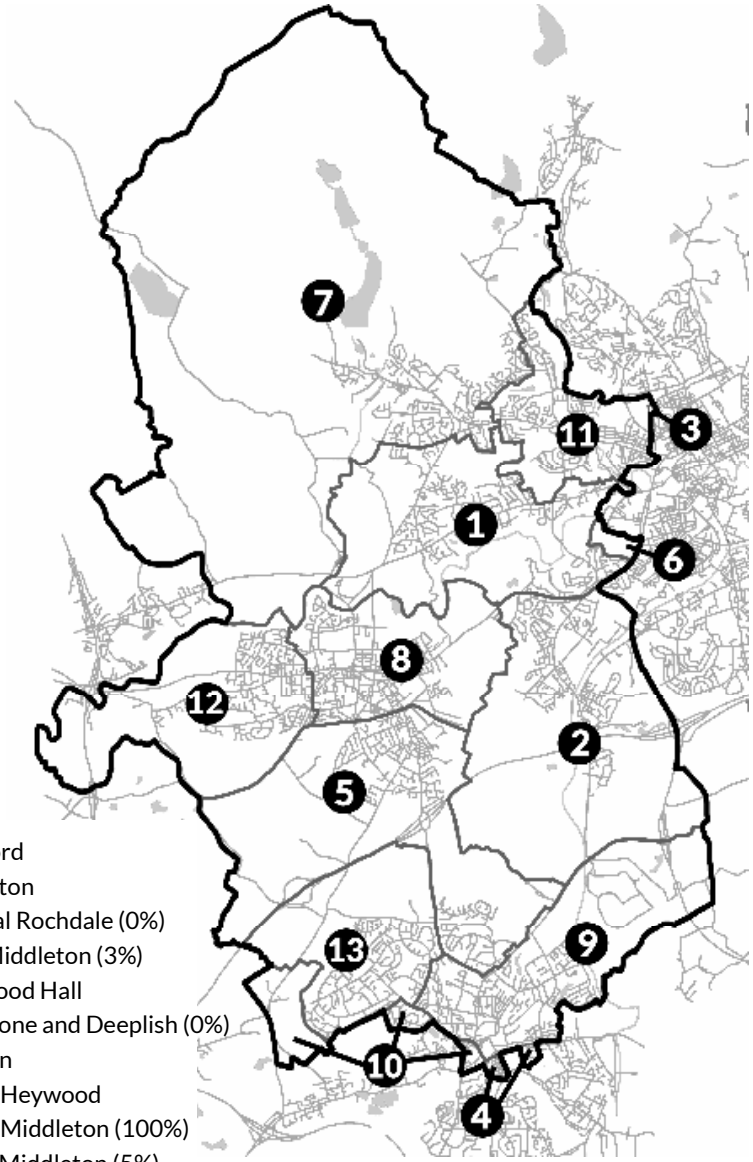

1. Bamford
2. Castleton
3. Central Rochdale (0%)
4. East Middleton (3%)
5. Hopwood Hall
6. Milkstone and Deeplish (0%)
7. Norden
8. North Heywood
9. North Middleton (100%)
10. South Middleton (5%)
11. Spotland and Falinge (97%)
12. West Heywood
13. West Middleton

2024 election result

Lab	**15,069**	**40.6**	**6,082**	**16.4**
Ref	8,987	24.2		
Con	6,423	17.3		
Ind	4,349	11.7		
LD	2,302	6.2		

Members of Parliament

2024-	Elsie Blundell (Lab)
2019-24	Chris Clarkson (Con)
2014-19	Liz McInnes (Lab)
1997-14	Jim Dobbin (Lab)
1983-97	Jim Callaghan (Lab)
1964-83	Joel Barnett (Lab)
1955-64	Tony Leavey (Con)
1950-55	Sir Harold Sutcliffe (Con)

Demographics

owned **61%**	rent pr **18%**	rent pub **21%**
white **82%**	black **4%**	asian **11%**
AB **27%**	C1C2 **28%**	DE **28%**
degree **26%**	unqual **23%**	student **6%**
▼ 35s **44%**	▲ 64s **18%**	

General Election history

	Con	Lab	LD	Oth
2024	17.3	40.6	6.2	35.9
2019	43.1	41.7	4.4	10.9
2017	38.0	53.3	2.2	6.5
2015	19.1	43.1	3.3	34.5
2010	27.2	40.1	22.7	10.0
2005	21.4	49.8	18.6	10.2
2001	27.6	57.7	11.2	3.5
1997	23.0	57.7	15.6	3.6
1992	33.4	52.3	12.3	2.1
1987	34.3	49.9	15.8	
1983	33.8	43.3	22.1	0.8
1979	41.6	45.2	12.1	1.0
74 O	32.5	45.7	21.8	
74 F	33.1	44.3	22.6	
1970	44.1	45.7	10.2	
1966	37.7	48.9	13.4	
1964	39.1	40.8	20.0	
1959	40.2	35.9	23.9	
1955	53.3	46.7		
1951	53.8	46.2		
1950	44.0	40.2	15.7	

EU referendum estimate

Leave **62%** Remain **38%**

High Peak

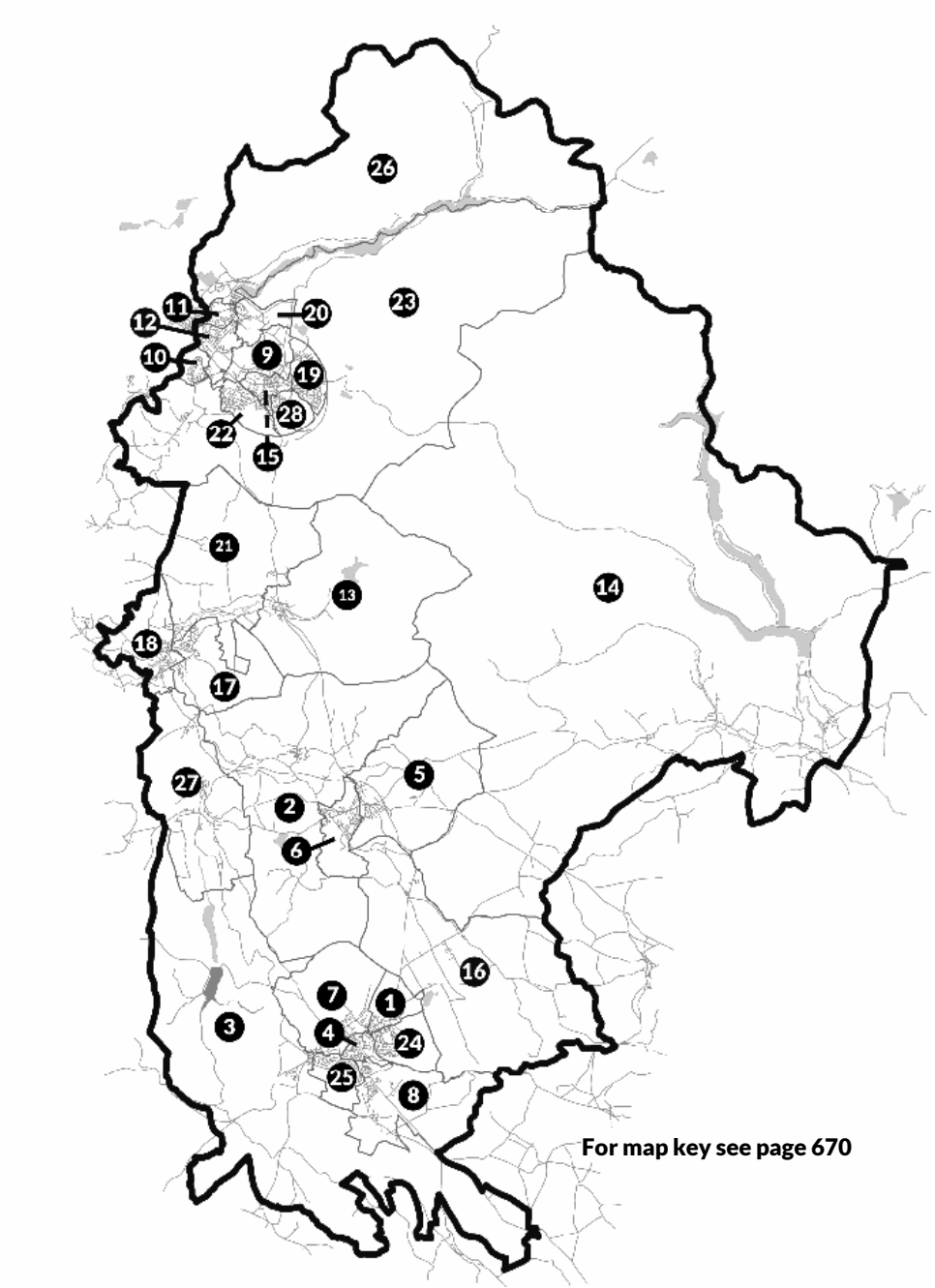

For map key see page 670

2024 election result

Lab	**22,533**	**45.8**	**7,908**	**16.1**
Con	14,625	29.7		
Ref	6,959	14.1		
Grn	3,382	6.9		
LD	1,707	3.5		

Members of Parliament

2024-	Jon Pearce (Lab)
2019=24	Robert Largan (Con)
2017-19	Ruth George (Lab)
2010-17	Andrew Bingham (Con)
1997-10	Tom Levitt (Lab)
1992-97	Charles Hendry (Con)
1983-92	Christopher Hawkins (Con)
1970-83	Sir Spencer Le Marchant (Con)
1966-70	Peter Jackson (Lab)
1961-66	David Walder (Con)
1939-61	Hugh Molson (Con)

Demographics

owned **72%**	rent pr **16%**	rent pub **12%**
white **98%**	black **0.2%**	asian **0.8%**
AB **36%**	C1C2 **29%**	DE **24%**
degree **36%**	unqual **15%**	student **5%**
▼ 35s **36%**	▲ 64s **22%**	

General Election history

	Con	Lab	LD	Oth
2024	29.7	45.8	3.5	21.0
2019	45.9	44.8	5.1	4.3
2017	45.4	49.7	5.0	
2015	45.0	35.3	4.7	15.0
2010	40.9	31.6	21.8	5.6
2005	38.2	39.6	20.0	2.2
2001	37.3	46.6	16.1	
1997	35.5	50.8	11.2	2.5
1992	46.0	37.9	14.8	1.3
1987	45.7	28.8	25.6	
1983	46.4	26.0	27.6	
1979	46.5	36.7	16.9	
74 O	41.4	37.1	21.5	
74 F	39.8	35.1	25.1	
1970	43.7	40.4	15.9	
1966	39.3	41.3	19.5	
1964	38.1	34.9	27.0	
1959	46.0	34.0	20.0	
1955	48.4	34.6	17.0	
1951	49.0	41.7	9.4	
1950	45.7	39.2	15.1	
1945	45.5	38.8	15.7	

EU referendum estimate

Leave **51%** Remain **49%**

Hinckley and Bosworth

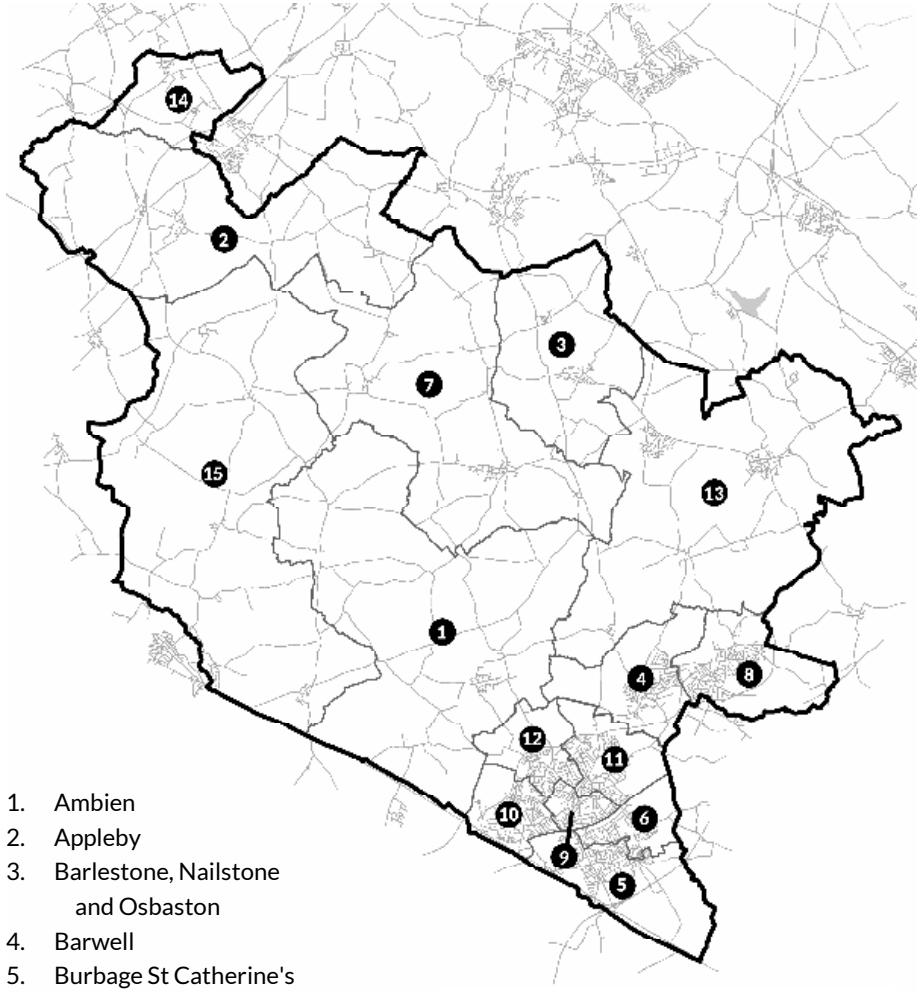

1. Ambien
2. Appleby
3. Barlestone, Nailstone and Osbaston
4. Barwell
5. Burbage St Catherine's and Lash Hill
6. Burbage Sketchley and Stretton
7. Cadeby, Carlton and Market Bosworth with Shackerstone
8. Earl Shilton
9. Hinckley Castle
10. Hinckley Clarendon
11. Hinckley De Montford
12. Hinckley Trinity
13. Newbold Verdon with Desford and Peckleton
14. Oakthorpe and Donisthorpe
15. Twycross and Witherley with Sheepy

2024 election result

Con	**17,032**	**35.6**	**5,408**	**11.3**
LD	11,624	24.3		
Ref	8,817	18.4		
Lab	8,601	18.0		
Grn	1,514	3.2		
Ind	211	0.4		

Members of Parliament

2019-	Dr Luke Evans (Con)
1987-19	David Tredinnick (Con)
1970-87	Sir Adam Butler (Con)
1959-70	Woodrow Wyatt (Lab)
1945-59	Arthur Allen (Lab)

Demographics

owned **74%**	rent pr **15%**	rent pub **11%**
white **95%**	black **0.6%**	asian **2%**
AB **34%**	C1C2 **30%**	DE **26%**
degree **29%**	unqual **18%**	student **5%**
▼ 35s **38%**	▲ 64s **22%**	

General Election history

	Con	Lab	LD	Oth
2024	35.6	18.0	24.3	22.0
2019	63.9	17.3	16.1	2.7
2017	56.7	24.1	17.3	1.9
2015	42.8	17.5	22.3	17.4
2010	42.6	16.0	33.3	8.0
2005	42.6	31.4	22.2	3.9
2001	44.4	39.4	16.2	
1997	40.6	38.7	17.8	2.9
1992	54.2	26.0	18.7	1.1
1987	54.4	17.2	27.3	1.0
1983	55.4	19.5	25.1	
1979	48.5	37.5	13.1	0.9
74 O	41.4	41.0	17.6	
74 F	39.4	37.0	23.6	
1970	50.9	49.1		
1966	36.0	50.2	13.8	
1964	35.2	45.6	19.2	
1959	48.7	51.3		
1955	46.0	54.0		
1951	42.9	57.1		
1950	29.3	53.6	17.1	
1945	44.4	55.6		

EU referendum estimate

Leave **61%** Remain **39%**

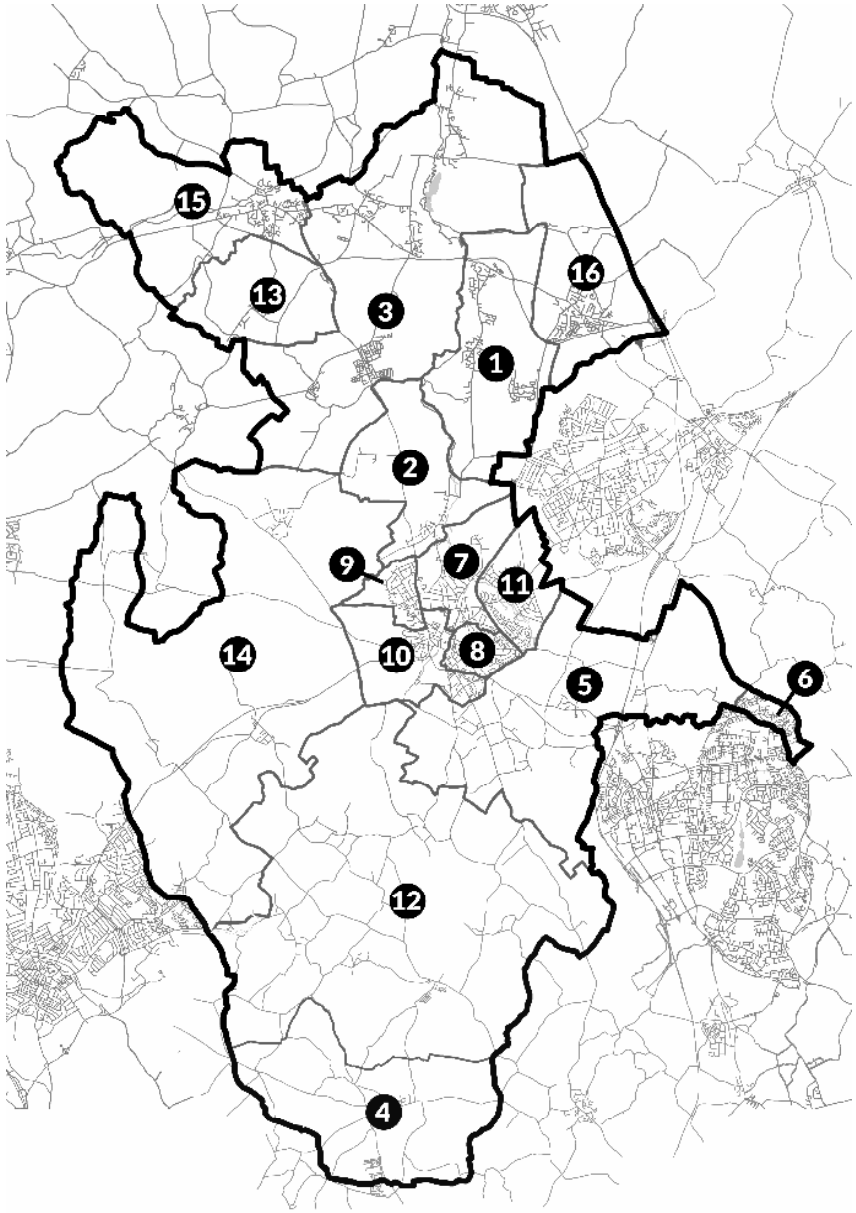

For map key see page xxx

Hitchin

2024 election result

Lab	**22,067**	**42.8**	**7,109**	**13.8**
Con	14,958	29.0		
Ref	6,760	13.1		
LD	4,913	9.5		
Grn	2,631	5.1		
CPA	181	0.4		

Members of Parliament

2024-	Alastair Strathern (Lab)
2017-24	Bim Afolami (Con)
1997-17	Sir Peter Lilley (Con)
1983-97	Constituency abolished
1974-83	Ian Stewart (Con)
1964-74	Shirley Williams (Lab)
1955-64	Martin Maddan (Con)
1950-55	Nigel Fisher (Con)
1945-50	Philip Asterley Jones (Lab)

Demographics

owned **70%**	rent pr **15%**	rent pub **15%**
white **88%**	black **2%**	asian **5%**
AB **45%**	C1C2 **29%**	DE **17%**
degree **41%**	unqual **13%**	student **5%**
▼35s **41%**	▲64s **17%**	

General Election history

	Con	Lab	LD	Oth
2024	29.0	42.8	9.5	18.6
2019	47.1	16.9	35.4	0.7
2017	53.1	32.6	10.6	3.8
2015	56.9	20.6	8.1	14.4
2010	54.6	13.6	26.7	5.2
2005	49.9	22.2	25.8	2.1
2001	47.3	32.5	18.0	2.1
1997	45.9	33.1	20.1	1.0
1992				
1987				
1983				
1979	52.5	31.6	13.0	2.8
74 O	44.6	39.1	16.3	
74 F	44.1	37.6	17.5	0.8
1970	44.2	48.5	7.3	
1966	43.5	56.5		
1964	41.3	45.8	12.9	
1959	46.8	40.0	13.2	
1955	50.9	49.1		
1951	52.6	47.4		
1950	45.1	41.8	13.1	
1945	41.9	42.6	15.4	

EU referendum estimate

Leave **39%** Remain **61%**

Holborn and St Pancras

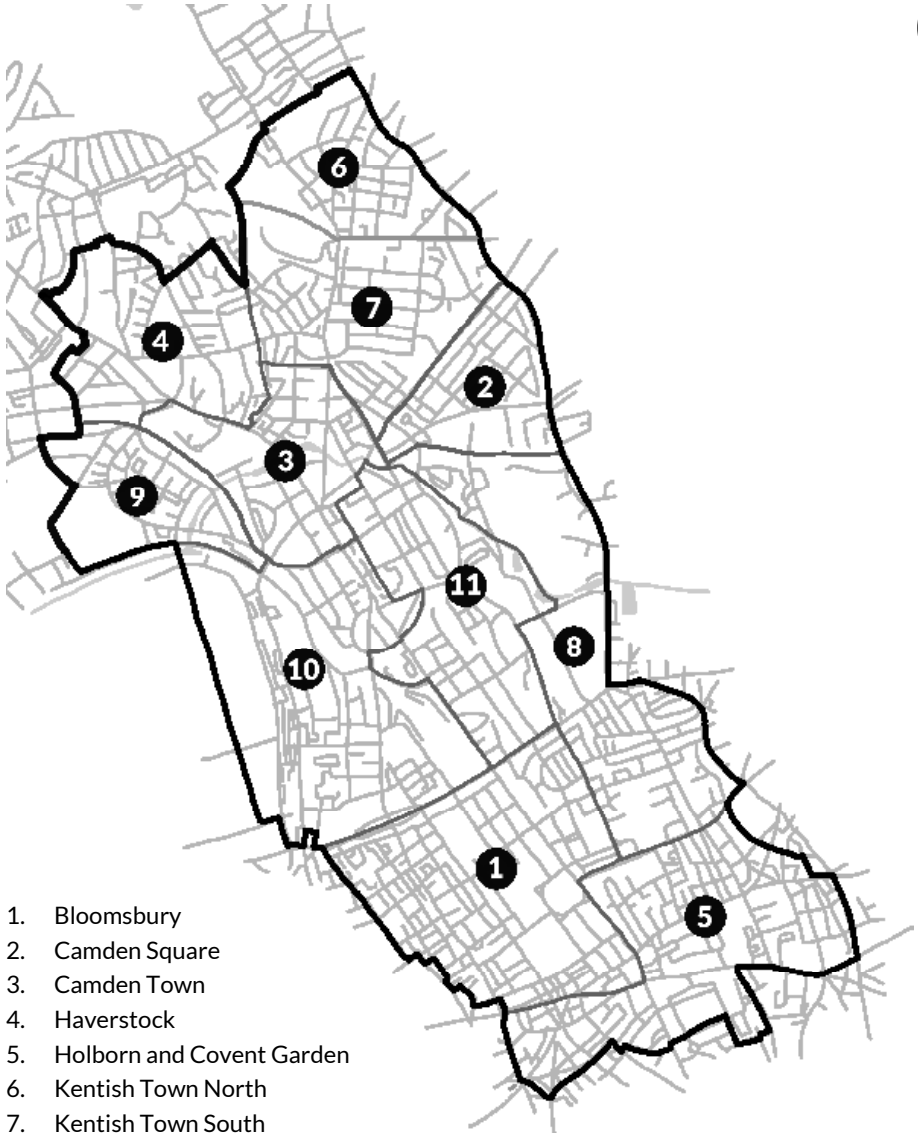

1. Bloomsbury
2. Camden Square
3. Camden Town
4. Haverstock
5. Holborn and Covent Garden
6. Kentish Town North
7. Kentish Town South
8. King's Cross
9. Primrose Hill (37%)
10. Regent's Park
11. St Pancras and Somers Town

2024 election result

Lab	**18,884**	**48.9**	**11,572**	**30.0**
Ind	7,312	18.9		
Grn	4,030	10.4		
Con	2,776	7.2		
Ref	2,371	6.1		
LD	2,236	5.8		
Ind	636	1.6		
Loony	162	0.4		
UKIP	75	0.2		
Soc Equal	61	0.2		
Ind	40	0.1		
Ind	19	0.0		

Members of Parliament

2015-	Sir Keir Starmer (Lab)
1979-15	Frank Dobson (Lab)
1964-79	Lena Jeger (Lab)
1959-64	Geoffrey Johnson-Smith (Con)
1953-59	Lena Jeger (Lab)
1945-1953	Santo Jeger (Lab)

Demographics

owned **24%**	rent pr **33%**	rent pub **43%**
white **55%**	black **11%**	asian **22%**
AB **37%**	C1C2 **18%**	DE **13%**
degree **51%**	unqual **13%**	student **21%**
▼ 35s **55%**	▲ 64s **11%**	

General Election history

	Con	Lab	LD	Oth
2024	7.2	48.9	5.8	38.1
2019	15.6	64.5	12.9	6.9
2017	18.4	70.1	6.8	4.8
2015	21.9	52.9	6.5	18.8
2010	20.4	46.1	27.9	5.6
2005	18.9	43.2	29.3	8.5
2001	16.9	53.9	18.0	11.3
1997	17.9	65.0	12.5	4.6
1992	28.1	54.8	13.5	3.6
1987	3.1	50.6	17.6	0.7
1983	30.7	47.5	21.4	0.4
1979	39.8	49.3	9.0	2.0
74 O	30.1	55.9	13.9	
74 F	32.5	49.3	18.3	
1970	44.8	55.2		
1966	40.5	39.5		
1964	44.9	54.3	0.8	
1959	51.0	49.0		
1955	46.9	49.6	3.5	
1951	45.8	50.2	4.0	
1950	45.4	48.5	6.1	
1945	31.6	59.6	8.8	

EU referendum estimate

Leave **27%** Remain **73%**

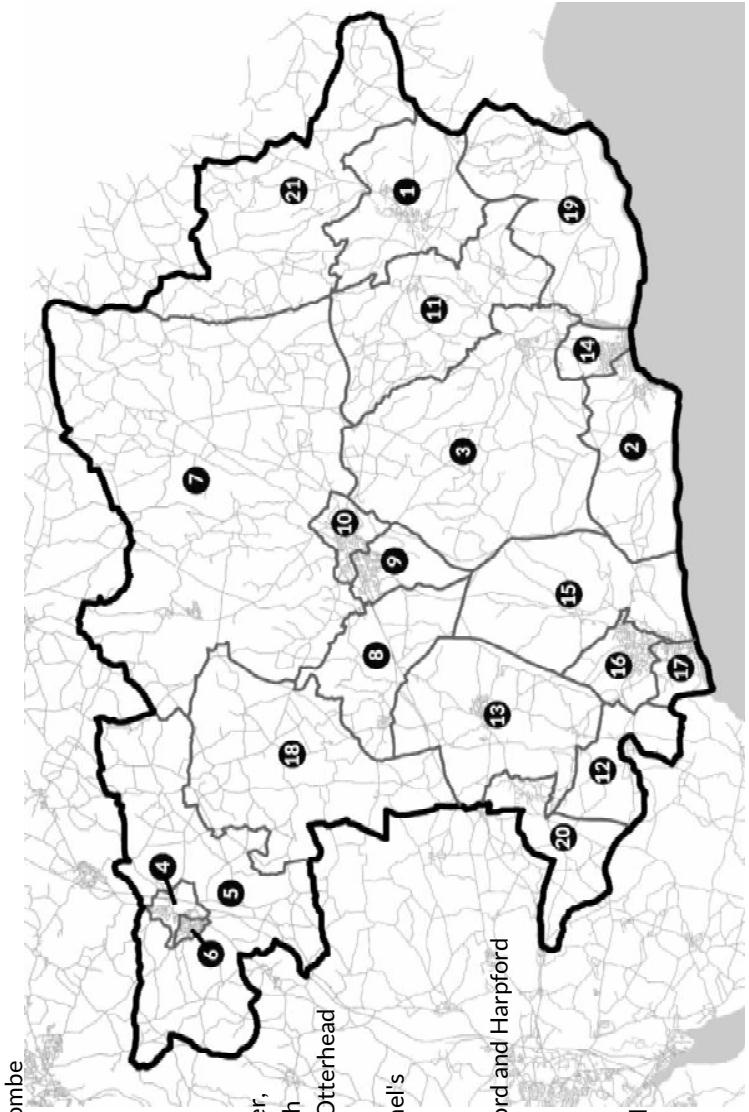

1. Axminster
2. Beer and Branscombe
3. Coly Valley
4. Cullompton North
5. Cullompton Outer,
6. Cullompton South
7. Dunkeswell and Otterhead
8. Feniton
9. Honiton St Michael's
10. Honiton St Paul's
11. Newbridges
12. Newton Poppleford and Harpford
13. Ottery St Mary
14. Seaton
15. Sidmouth Rural
16. Sidmouth Sidford
17. Sidmouth Town
18. Tale Vale
19. Trinity
20. West Hill and Aylesbeare
21. Yarty

Honiton and Sidmouth

2024 election result

LD	**23,007**	**45.4**	**6,700**	**13.2**
Con	16,307	32.2		
Ref	6,289	12.4		
Lab	2,947	5.8		
Grn	1,394	2.8		
Ind	467	0.9		
PoW	244	0.5		

Members of Parliament

2022-	Richard Foord (LD)
2010-22	Neil Parish (Con)
1997-10	Angela Browning (Con)
1967-97	Sir Peter Emery (Con)
1955-67	Robert Mathew (Con)
1931-55	Cedric Drewe (Con)

Demographics

owned **74%**	rent pr **16%**	rent pub **10%**
white **97%**	black **0.2%**	asian **1%**
AB **35%**	C1C2 **34%**	DE **23%**
degree **32%**	unqual **16%**	student **4%**
▼ 35s **31%**	▲ 64s **32%**	

General Election history

	Con	Lab	LD	Oth
2024	32.2	5.8	45.4	15.6
2019	60.2	19.5	14.8	5.4
2017	61.4	27.1	8.0	3.5
2015	54.0	12.7	10.5	22.9
2010	50.3	8.9	33.3	7.5
2005	47.9	13.7	28.9	9.6
2001	47.1	11.9	35.8	5.2
1997	41.3	12.8	38.5	7.3
1992	52.4	12.7	26.6	8.3
1987	59.2	8.5	31.1	9.8
1983	60.6	6.3	33.1	
1979	62.4	14.4	20.8	2.4
74 O	53.8	16.4	29.8	
74 F	54.5	14.8	30.7	
1970	59.5	20.0	20.5	
1966	54.4	26.7	18.9	
1964	55.0	19.3	25.7	
1959	56.7	15.1	28.2	
1955	57.6	17.7	24.7	
1951	58.4	20.3	21.3	
1950	57.8	23.3	18.9	
1945	65.8	34.2		

EU referendum estimate

Leave **58%** Remain **42%**

Hornchurch and Upminster

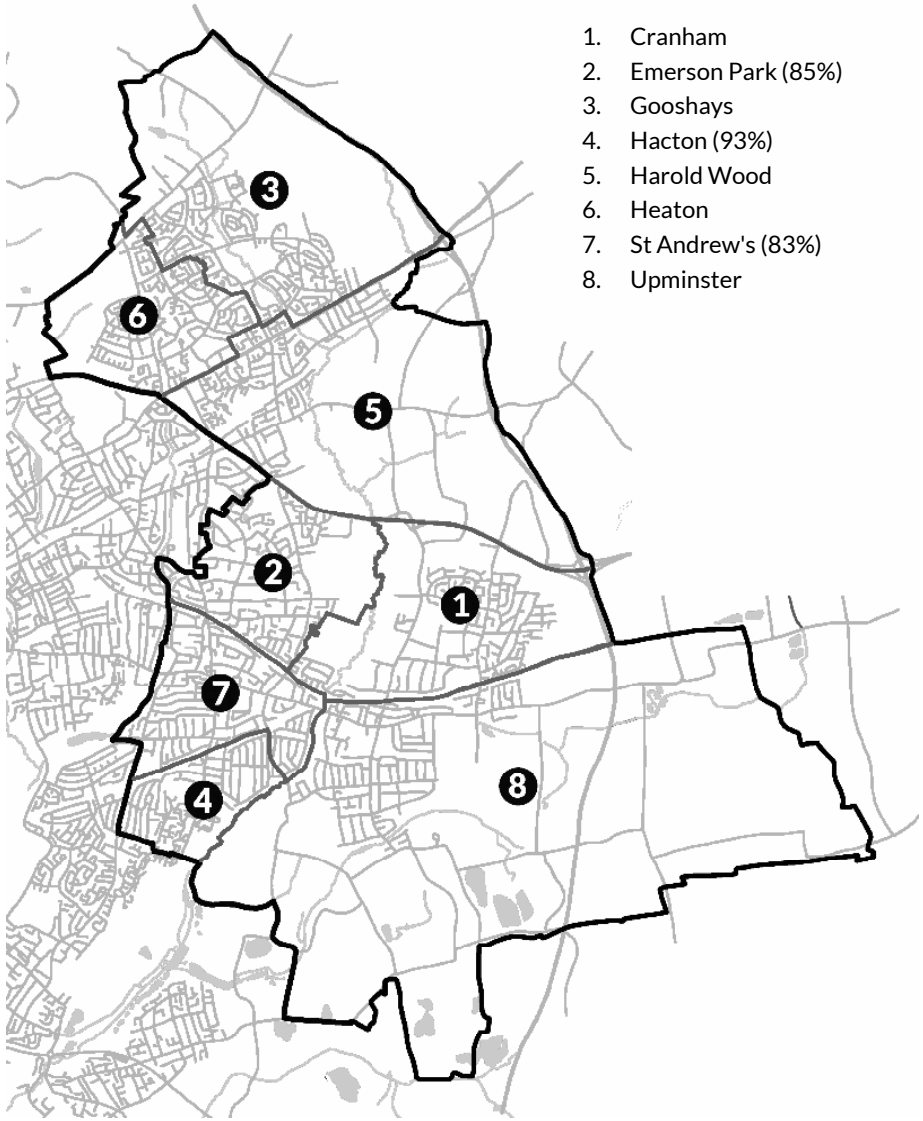

1. Cranham
2. Emerson Park (85%)
3. Gooshays
4. Hacton (93%)
5. Harold Wood
6. Heaton
7. St Andrew's (83%)
8. Upminster

2024 election result

Con	**15,260**	**32.5**	**1,943**	**4.1**
Ref	13,317	28.4		
Lab	12,939	27.6		
Grn	2,620	5.6		
LD	2,381	5.1		
Ind	394	0.8		

Members of Parliament

2017-	Julia Lopez (Con)
2010-17	Dame Angela Watkinson (Con)
2005-10	James Brokenshire (Con)
1997-05	John Cryer (Lab)
1979-97	Robin Squire (Con)
1974-79	Alan Lee Williams (Lab)
1970-74	John Loveridge (Con)
1966-70	Alan Lee Williams (Lab)
1955-66	Godfrey Lagden (Con)
1945-55	Geoffrey Byng (Lab)

Demographics

owned **71%**	rent pr **13%**	rent pub **16%**
white **80%**	black **7%**	asian **8%**
AB **34%**	C1C2 **33%**	DE **20%**
degree **29%**	unqual **20%**	student **6%**
▼ 35s **42%**	▲ 64s **19%**	

General Election history

	Con	Lab	LD	Oth
2024	32.5	27.6	5.1	34.8
2019	65.8	22.6	7.2	4.5
2017	60.2	28.6	2.4	8.8
2015	49.0	20.1	2.7	28.2
2010	51.4	20.8	13.9	12.7
2005	42.8	41.6	7.6	7.9
2001	42.3	46.4	8.2	3.0
1997	37.3	50.2	7.8	4.6
1992	53.5	34.5	11.1	0.9
1987	51.2	28.4	20.4	
1983	47.0	26.9	24.7	1.7
1979	44.9	43.3	9.8	2.1
74 O	33.1	48.5	16.6	1.8
74 F	32.2	45.0	21.5	1.3
1970	49.7	41.7	8.6	
1966	47.9	52.1		
1964	41.6	41.3	17.1	
1959	47.5	37.5	15.1	
1955	46.2	44.1	9.7	
1951	45.6	47.4	7.0	
1950	43.2	46.1	10.8	
1945	31.5	56.0	12.1	0.5

EU referendum estimate

Leave **70%** Remain **30%**

Hornsey and Friern Barnet

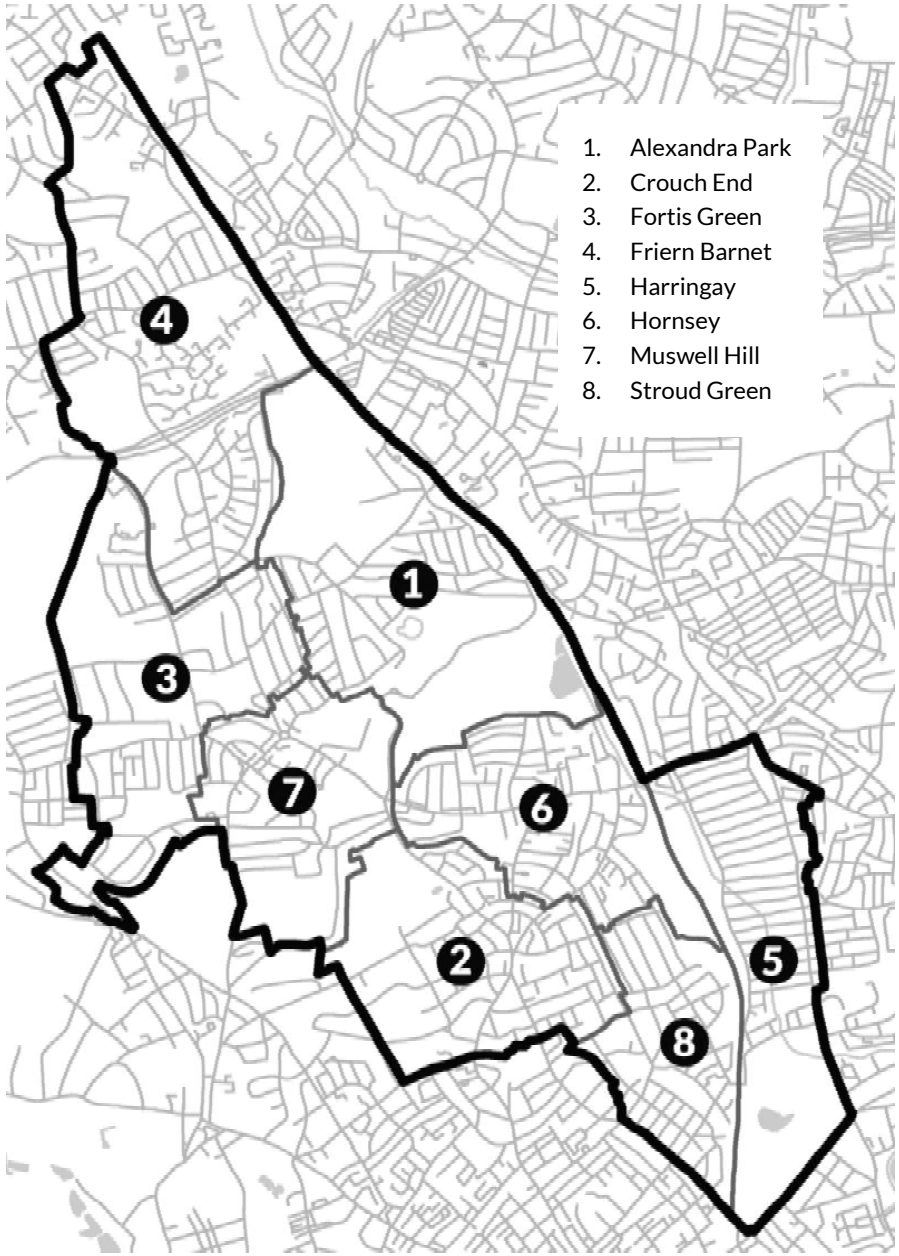

2024 election result

Lab	**28,535**	**58.7**	**21,475**	**44.2**
Grn	7,060	14.5		
LD	6,099	12.5		
Con	4,011	8.2		
Ref	1,989	4.1		
WP	766	1.6		
CPA	182	0.4		

Members of Parliament

2015-	Catherine West (Lab)
2005-15	Lynne Featherstone (LD)
1992-05	Barbara Roche (Lab)
1966-92	Sir Hugh Rossi (Con)
1957-66	Lady Muriel Gammans (Con)
1941-57	Sir David Gammans (Con)

Demographics

owned **50%**	rent pr **34%**	rent pub **16%**
white **70%**	black **8%**	asian **8%**
AB **50%**	C1C2 **23%**	DE **12%**
degree **60%**	unqual **11%**	student **7%**
▼ 35s **44%**	▲ 64s **12%**	

General Election history

	Con	Lab	LD	Oth
2024	8.2	58.7	12.5	20.6
2019	11.2	57.5	26.0	5.3
2017	14.8	65.4	16.0	3.5
2015	9.3	50.9	31.8	8.0
2010	16.7	34.0	46.5	2.9
2005	12.7	38.3	43.3	5.7
2001	15.7	49.9	25.8	8.7
1997	21.9	61.7	11.3	5.1
1992	39.2	48.5	9.9	2.4
1987	43.0	40.0	15.1	1.9
1983	42.5	35.0	20.9	1.9
1979	49.4	39.5	9.9	1.2
74 O	43.1	41.2	13.2	2.4
74 F	42.7	37.6	19.7	
1970	49.1	40.5	8.6	1.8
1966	44.1	42.9	10.5	2.5
1964	46.7	38.3	12.4	2.6
1959	55.1	32.4	10.5	2.0
1955	60.2	37.2		2.6
1951	58.7	41.3		
1950	53.8	36.2	8.1	1.9
1945	52.8	25.7		21.5

EU referendum estimate

Leave **19%** Remain **81%**

Horsham

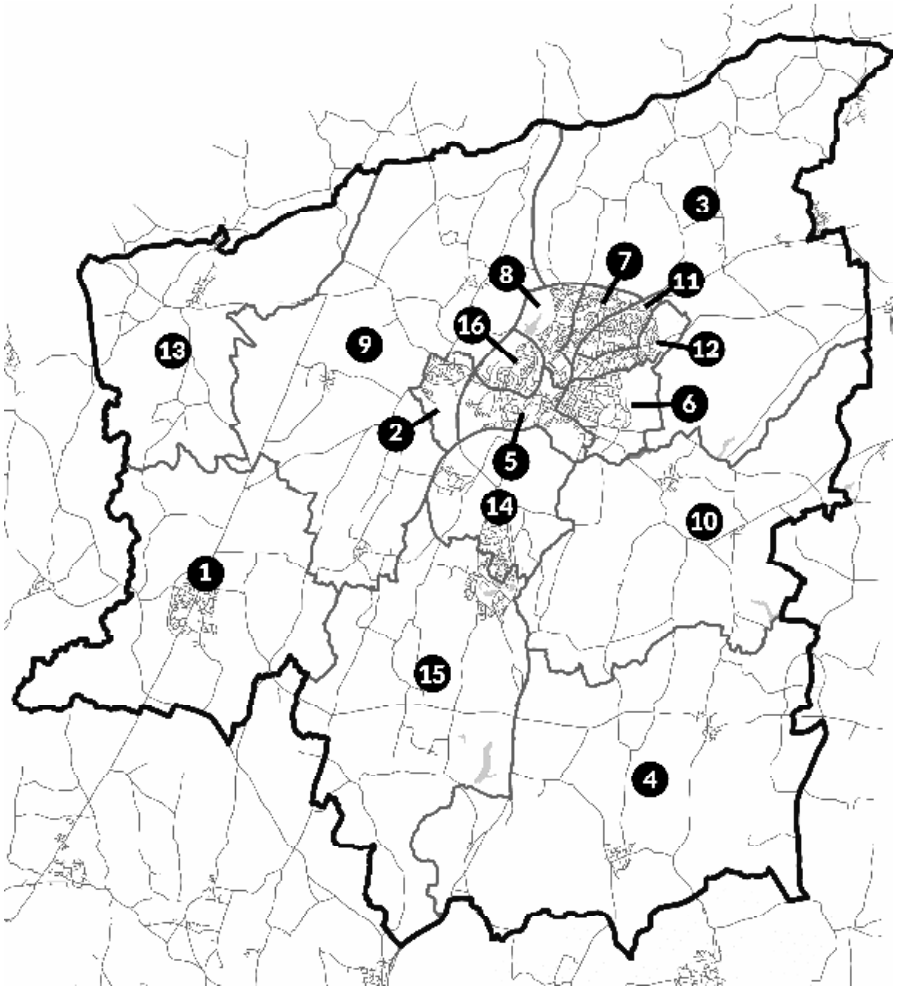

1. Billingshurt
2. Broadbridge Heath
3. Colgate and Rusper
4. Cowfold, Shermanbury and West Grinstead
5. Denne
6. Forest
7. Holbrook East
8. Holbrook West
9. Itchingfield, Slinfold and Warnham
10. Nuthurst and Lower Beeding
11. Roffey North
12. Roffey South
13. Rudgwick
14. Southwater North
15. Southwater South and Shipley,
16. Trafalgar

2024 election result

LD	**21,632**	**39.0**	**2,517**	**4.6**
Con	19,115	34.4		
Ref	6,116	11.0		
Lab	5,979	10.8		
Grn	2,137	3.9		
Peace	276	0.5		
SDP	244	0.4		

Members of Parliament

2024-	John Milne (LD)
2015-24	Sir Jeremy Quin (Con)
1997-15	Sir Francis Maude (Con)
1964-97	Sir Peter Hordern (Con)
1951-64	Col. Frederick Gough (Con)
1945-51	Edward Turnour (Con)

Demographics

owned **73%**	rent pr **16%**	rent pub **12%**
white **92%**	black **1%**	asian **3%**
AB **43%**	C1C2 **30%**	DE **17%**
degree **37%**	unqual **12%**	student **5%**
▼ 35s **39%**	▲ 64s **20%**	

General Election history

	Con	Lab	LD	Oth
2024	34.4	10.8	39.0	15.8
2019	56.8	14.9	23.4	5.0
2017	59.5	21.7	12.3	6.5
2015	57.3	11.4	11.7	19.6
2010	52.7	7.5	32.2	7.6
2005	50.0	17.1	26.8	6.1
2001	51.5	20.2	24.6	3.7
1997	50.7	18.7	24.8	5.8
1992	61.7	9.9	25.0	3.4
1987	63.7	8.7	25.4	2.2
1983	63.2	8.3	26.9	1.6
1979	52.2	33.8	13.4	0.6
74 O	42.1	36.9	19.5	1.6
74 F	42.4	33.4	24.2	
1970	53.6	35.4	11.0	
1966	45.8	37.2	17.0	
1964	47.4	32.9	18.4	1.3
1959	60.8	39.2		
1955	62.6	37.4		
1951	66.3	33.7		
1950	56.4	29.2	14.4	
1945	55.0	29.4	15.7	

EU referendum estimate

Leave **49%** Remain **51%**

Houghton and Sunderland South

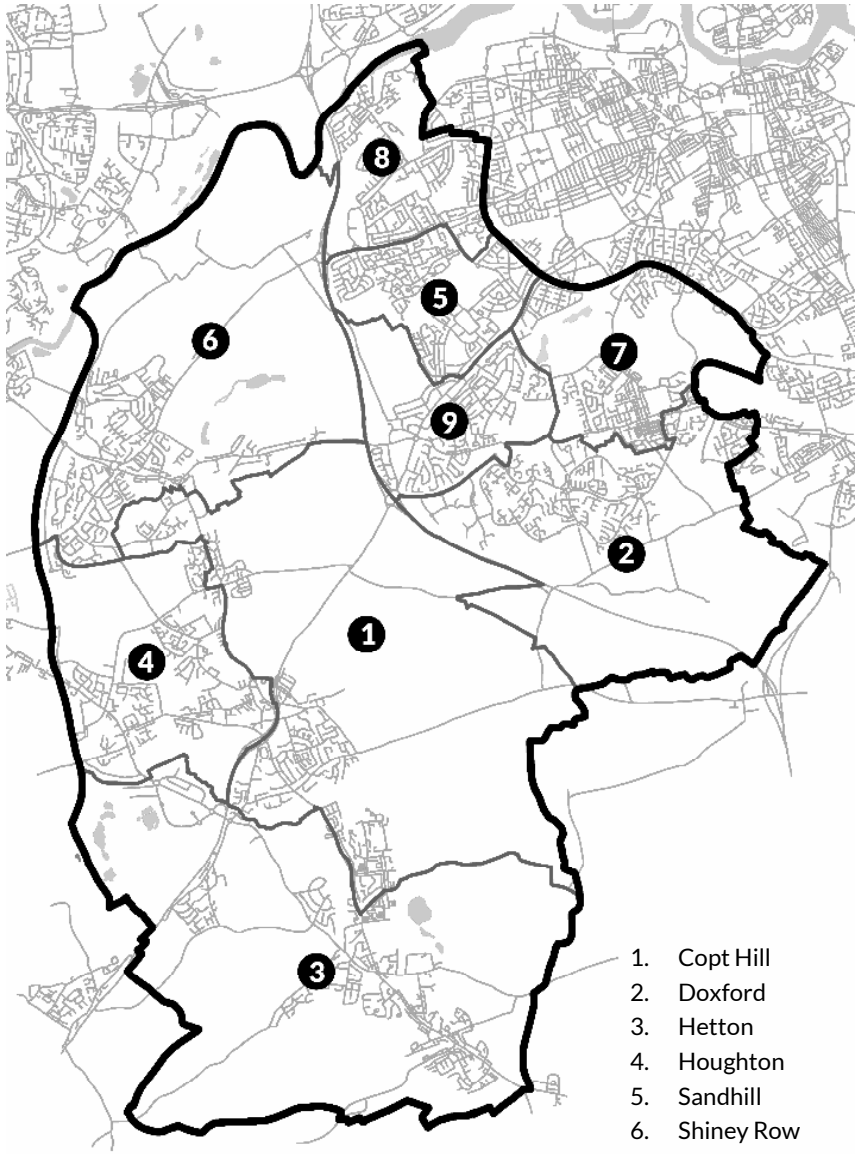

1. Copt Hill
2. Doxford
3. Hetton
4. Houghton
5. Sandhill
6. Shiney Row
7. St Anne's
8. St Chad's
9. Silksworth

2024 election result

Lab	**18,847**	**47.1**	**7,179**	**18.0**
Ref	11,668	29.1		
Con	5,514	13.8		
LD	2,290	5.7		
Grn	1,723	4.3		

Members of Parliament

2010-	Bridget Phillipson (Lab)
1987-10	Chris Mullin (Lab)
1964-87	Gordon Bagier (Lab)
1953-64	Paul Williams (Con)
1945-53	Richard Ewart (Lab)

Demographics

owned **60%**	rent pr **12%**	rent pub **28%**
white **98%**	black **0.5%**	asian **0.9%**
AB **24%**	C1C2 **28%**	DE **30%**
degree **23%**	unqual **23%**	student **5%**
▼ 35s **40%**	▲ 64s **21%**	

General Election history

	Con	Lab	LD	Oth
2024	13.8	47.1	5.7	33.4
2019	32.9	40.7	5.8	20.6
2017	29.7	59.5	2.2	8.7
2015	18.5	55.1	2.1	24.3
2010	21.4	50.3	13.9	14.4
2005	22.5	58.6	14.6	4.3
2001	20.1	63.9	11.8	4.2
1997	18.9	68.1	11.5	1.5
1992	29.4	57.9	11.5	1.2
1987	30.4	54.0	14.6	1.0
1983	34.6	45.7	19.7	
1979	37.9	53.1	9.0	
74 O	30.0	55.0	15.0	
74 F	34.5	49.6	15.9	
1970	43.6	56.4		
1966	42.5	57.5		
1964	48.4	51.6		
1959	50.9	49.1		
1955	51.9	48.1		
1951	49.7	50.3		
1950	40.2	49.6	10.2	

EU referendum estimate

Leave **65%** Remain **35%**

Hove and Portslade



1. Brunswick and Adelaide
2. Central Hove
3. Goldsmid
4. Hangleton and Knoll
5. North Portslade
6. South Portslade
7. Westbourne and Poets Corner
8. Westdene and Hove Park (70%)
9. Wish

2024 election result

Lab	**27,209**	**52.4**	**19,791**	**38.1**
Grn	7,418	14.3		
Con	6,630	12.8		
Ref	4,558	8.8		
Ind	3,048	5.9		
LD	3,046	5.9		

Members of Parliament

2015-	Peter Kyle (Lab)
2010-15	Mike Weatherley (Con)
2005-10	Celia Barlow (Lab)
1997-05	Ivor Caplin (Lab)
1973-97	Tim Sainsbury (Con)
1965-73	Martin Maddan (Con)
1950-65	Anthony Marlowe (Con)

Demographics

owned **56%**	rent pr **33%**	rent pub **11%**
white **86%**	black **2%**	asian **4%**
AB **43%**	C1C2 **28%**	DE **16%**
degree **47%**	unqual **13%**	student **7%**
▼ 35s **41%**	▲ 64s **15%**	

General Election history

	Con	Lab	LD	Oth
2024	12.8	52.4	5.9	29.0
2019	28.1	58.3	6.6	7.0
2017	31.6	64.1	2.3	2.0
2015	39.9	42.3	3.6	14.2
2010	36.7	33.0	22.6	7.8
2005	36.5	37.5	17.9	8.1
2001	38.3	45.9	9.1	6.9
1997	36.4	44.6	9.7	9.3
1992	49.0	24.5	19.4	7.2
1987	58.8	18.3	21.8	1.1
1983	60.5	13.9	24.1	1.1
1979	60.1	21.5	17.4	1.0
74 O	53.6	21.9	24.5	
74 F	54.2	11.3	33.7	0.8
1970	68.7	31.3		
1966	57.2	25.7	16.0	1.1
1964	68.4	32.3		
1959	74.8	25.2		
1955	74.1	25.9		
1951	74.2	25.8		
1950	66.9	23.4	9.7	

EU referendum estimate

Leave **34%** Remain **66%**

Huddersfield

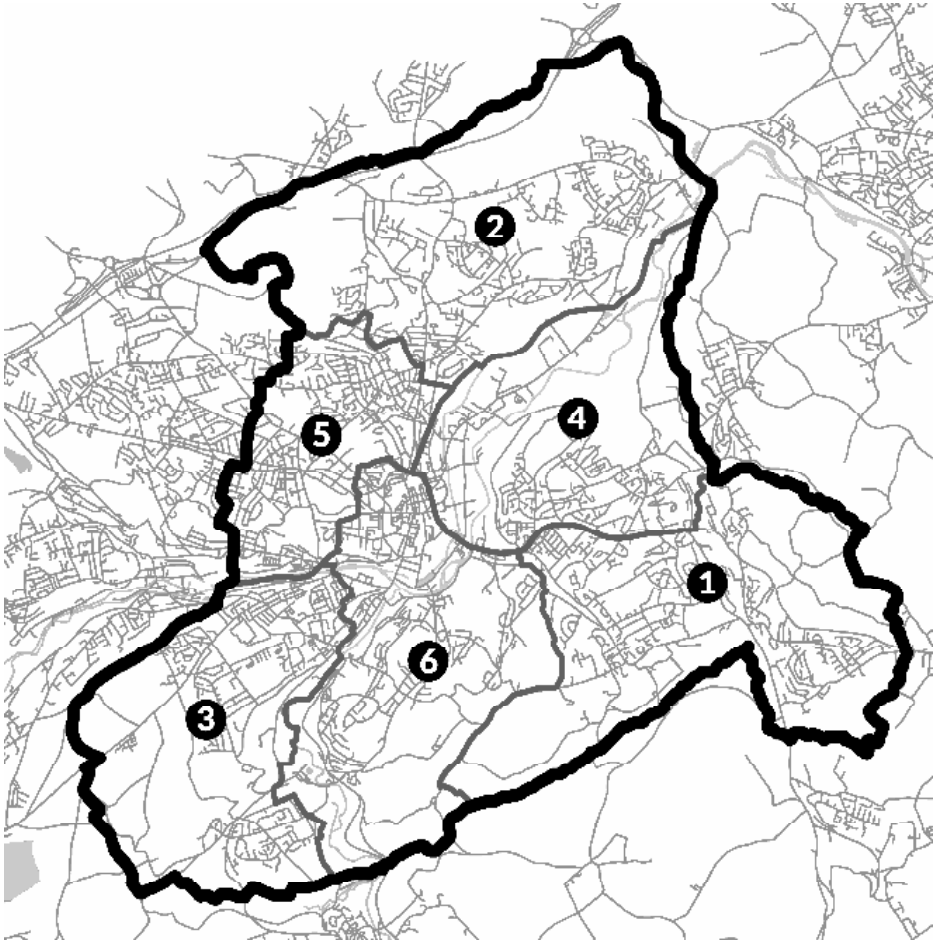

1. Almondbury
2. Ashbrow
3. Crosland Moor and Netherton
4. Dalton (75%)
5. Greenhead
6. Newsome

2024 election result

Lab	**15,101**	**37.6**	**4,533**	**11.3**
Grn	10,568	26.3		
Con	6,559	16.3		
Ref	6,196	15.4		
LD	1,741	4.3		

Members of Parliament

2024-	Harpreet Uppal (Lab)
1979-24	Barry Sheerman (Lab)
1945-79	Joseph Mallalieu (Lab)

Demographics

owned **57%**	rent pr **24%**	rent pub **19%**
white **62%**	black **6%**	asian **23%**
AB **25%**	C1C2 **24%**	DE **26%**
degree **30%**	unqual **22%**	student **12%**
▼ 35s **41%**	▲ 64s **15%+**	

General Election history

	Con	Lab	LD	Oth
2024	16.3	37.6	4.3	41.7
2019	37.2	49.0	5.7	8.2
2017	33.0	60.4	2.6	4.0
2015	26.8	44.9	5.8	22.4
2010	27.8	38.8	24.7	8.7
2005	21.7	46.8	22.9	8.6
2001	24.9	53.2	15.0	6.9
1997	20.9	56.5	17.2	5.4
1992	33.9	48.7	15.9	1.5
1987	31.4	45.9	21.5	1.3
1983	33.2	41.4	24.8	0.6
1979	39.7	47.5	12.2	0.6
74 O	28.7	50.4	18.9	2.0
74 F	30.2	47.3	20.0	2.5
1970	38.0	50.2	11.1	0.7
1966	28.2	55.8	16.0	
1964	30.4	51.0	18.6	
1959	46.3	53.7		
1955	44.9	55.1		
1951	44.3	55.7		
1950	43.4	56.6		
1945	35.5	48.3	16.2	

EU referendum estimate

Leave **51%** Remain **49%**

Hull East

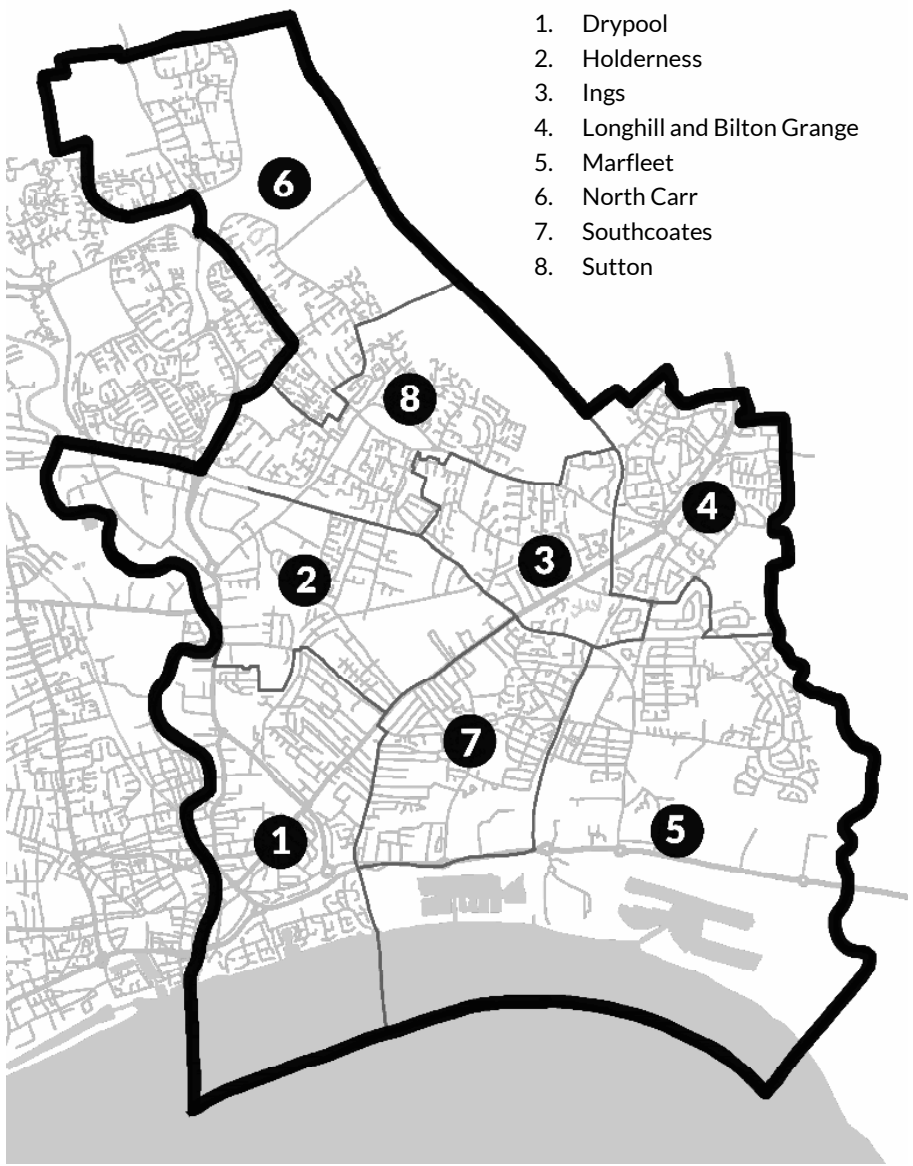

1. Drypool
2. Holderness
3. Ings
4. Longhill and Bilton Grange
5. Marfleet
6. North Carr
7. Southcoates
8. Sutton

2024 election result

Lab	**13,047**	**43.8**	**3,920**	**13.2**
Ref	9,127	30.6		
LD	3,252	10.9		
Con	2,715	9.1		
Grn	1,675	5.6		

Members of Parliament

2010-	Karl Turner (Lab)
1970-10	John Prescott (Lab)
1945-70	Harry Pursey (Lab)

Demographics

owned **52%**	rent pr **18%**	rent pub **30%**
white **96%**	black **0.8%**	asian **1%**
AB **19%**	C1C2 **25%**	DE **38%**
degree **19%**	unqual **27%**	student **6%**
▼ 35s **45%**	▲ 64s **17%**	

General Election history

	Con	Lab	LD	Oth
2024	9.1	43.8	10.9	36.2
2019	35.4	39.2	5.3	20.2
2017	29.9	58.3	3.4	8.3
2015	15.9	51.7	6.5	25.9
2010	16.6	47.9	22.8	12.7
2005	13.0	56.8	18.9	11.4
2001	13.8	64.6	14.9	6.6
1997	13.7	71.3	9.8	5.2
1992	23.8	62.9	12.6	0.7
1987	26.0	56.3	17.7	
1983	28.6	49.9	21.5	
1979	24.9	62.5	12.0	0.6
74 O	19.0	62.4	18.6	
74 F	30.0	70.0		
1970	28.6	71.4		
1966	21.6	65.5	12.9	
1964	26.1	56.0	17.9	
1959	30.2	52.5	17.2	
1955	31.0	55.2	13.8	
1951	33.5	57.1	9.4	
1950	29.2	56.2	14.6	
1945	24.6	64.2	11.2	

EU referendum estimate

Leave **73%** Remain **27%**

Hull North and Cottingham

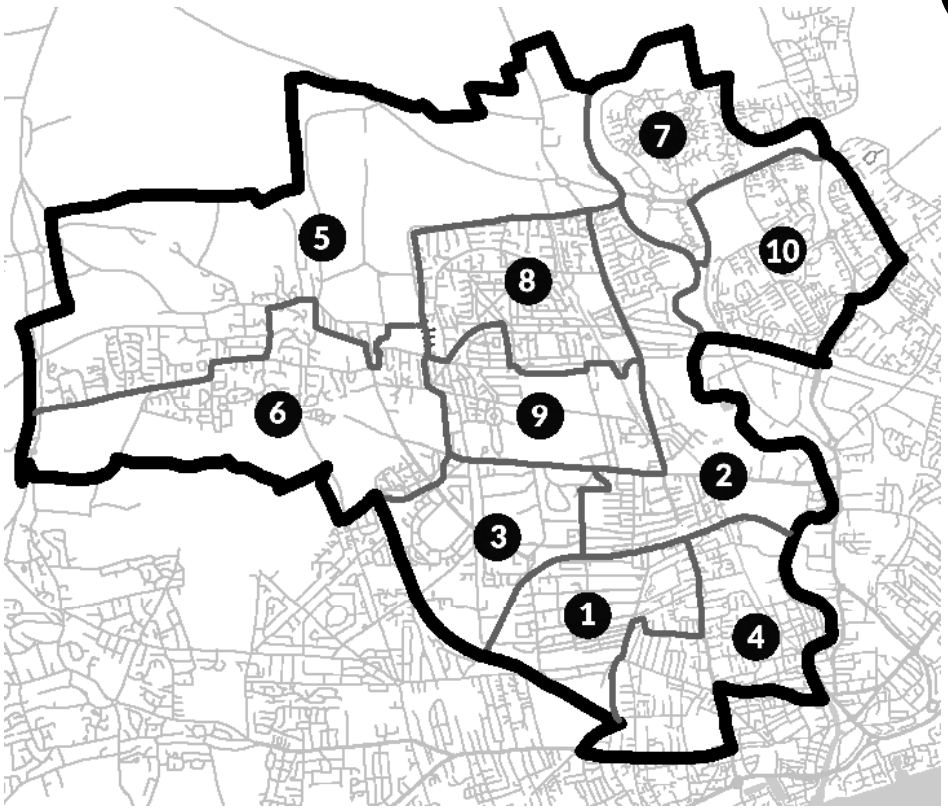

1. Avenue
2. Beverley and Newland
3. Bricknell
4. Central
5. Cottingham North
6. Cottingham South
7. Kingswood
8. Orchard Park
9. University
10. West Carr

2024 election result

Lab	**18,480**	**48.3**	**10,679**	**27.9**
Ref	7,801	20.4		
Con	4,897	12.8		
LD	3,246	8.5		
Grn	2,322	6.1		
Ind	720	1.9		
Yorks	339	0.9		
TUSC	262	0.7		
Ind	161	0.4		

Members of Parliament

2005-	Diana Johnson (Lab)
1966-05	Kevin McNamara (Lab)
1964-66	Harry Solomons (Lab)
1959-64	Michael Coulson (Con)
1950-59	Austen Hudson (Con)

Demographics

owned **53%**	rent pr **25%**	rent pub **22%**
white **90%**	black **2%**	asian **4%**
AB **24%**	C1C2 **24%**	DE **31%**
degree **27%**	unqual **22%**	student **11%**
▼ 35s **48%**	▲ 64s **16%**	

General Election history

	Con	Lab	LD	Oth
2024	12.8	48.3	8.5	30.4
2019	27.6	49.8	6.1	16.5
2017	25.2	63.8	5.0	5.9
2015	15.0	52.8	9.0	23.1
2010	13.1	39.2	37.3	10.4
2005	12.9	51.9	27.1	8.1
2001	17.1	57.2	19.7	8.1
1997	15.1	65.8	14.6	4.6
1992	23.6	55.9	20.0	0.5
1987	27.3	51.2	21.5	
1983	30.5	42.5	26.6	0.4
1979	34.4	52.1	11.8	1.6
74 O	29.4	52.3	18.2	
74 F	58.3	41.7		
1970	38.9	57.1		3.9
1966	37.0	55.2	7.8	
1964	40.8	43.3	15.9	
1959	45.3	44.0	10.7	
1955	50.6	49.4		
1951	53.0	47.0		
1950	44.7	42.8	12.5	

EU referendum estimate

Leave **60%** Remain **40%**

Hull West and Haltemprice

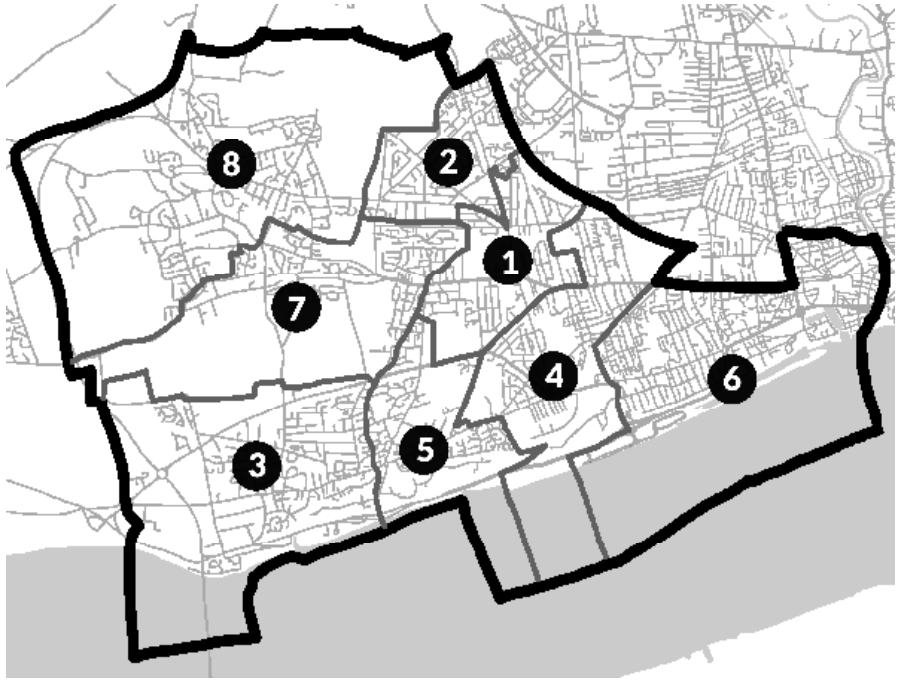

1. Boothferry
2. Derringham
3. Hessle
4. Newington and Gipsyville
5. Pickering
6. St Andrew's and Docklands
7. Tranby
8. Willerby and Kirk Ella

2024 election result

Lab	**17,875**	**46.8**	**8,979**	**23.5**
Ref	8,896	23.3		
Con	6,924	18.1		
LD	2.625	6.9		
Grn	1,748	4.6		
SDP	110	0.3		

Members of Parliament

2017-	Emma Hardy (Lab)
1997-17	Alan Johnson (Lab)
1983-97	Stuart Randall (Lab)
1964-83	James Johnson (Lab)
1955-64	Mark Hewitson (Lab)

Demographics

owned **58%**	rent pr **23%**	rent pub **20%**
white **92%**	black **2%**	asian **3%**
AB **26%**	C1C2 **27%**	DE **32%**
degree **26%**	unqual **22%**	student **6%**
▼ 35s **42%**	▲ 64s **19%**	

General Election history

	Con	Lab	LD	Oth
2024	18.1	46.8	6.9	28.2
2019	33.0	42.0	5.5	19.5
2017	29.8	53.1	6.4	10.7
2015	17.5	49.2	10.0	23.4
2010	20.2	42.5	24.2	13.2
2005	20.7	55.0	21.0	3.2
2001	20.5	58.4	15.1	6.0
1997	18.1	58.7	18.2	5.0
1992	28.6	57.3	13.2	0.8
1987	30.3	51.9	17.7	
1983	31.9	41.9	26.1	
1979	32.7	55.8	10.3	1.2
74 O	27.6	54.9	17.5	
74 F	30.4	49.3	20.2	
1970	37.7	62.3		
1966	35.2	64.8		
1964	43.1	56.9		
1959	47.5	52.5		
1955	44.0	56.0		
1951	28.0	72.0		
1950	19.0	68.7	12.3	
1945	27.5	75.5		

EU referendum estimate

Leave **68%** Remain **32%**

Huntingdon

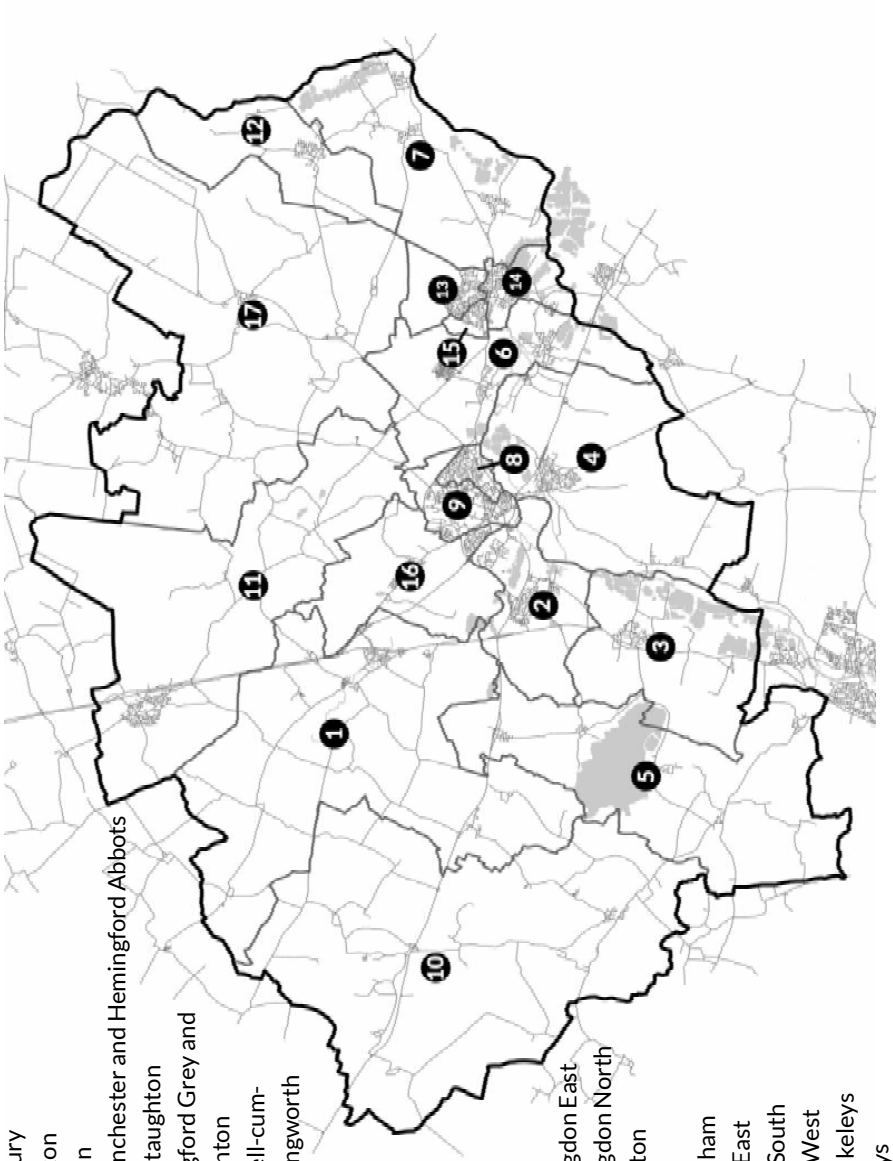

2024 election result

Con	**18,257**	**35.1**	**1,499**	**2.9**
Lab	16,758	32.2		
Ref	8,039	15.4		
LD	4,821	9.3		
Grn	3,042	5.8		
Ind	1,123	2.2		

Members of Parliament

2024-	Ben Obese-Jecty (Con)
2001-24	Jonathan Djanogly (Con)
1979-01	John Major (Con)
1945-79	David Renton (Con)

Demographics

owned **70%**	rent pr **18%**	rent pub **13%**
white **91%**	black **2%**	asian **4%**
AB **40%**	C1C2 **29%**	DE **22%**
degree **35%**	unqual **15%**	student **5%**
▼ 35s **39%**	▲ 64s **20%**	

General Election history

	Con	Lab	LD	Oth
2024	35.1	32.2	9.3	23.4
2019	54.8	22.0	15.9	7.3
2017	55.1	30.9	8.5	5.5
2015	53.0	18.3	7.8	20.8
2010	48.9	11.0	28.9	11.1
2005	50.8	18.7	26.3	4.1
2001	49.9	22.8	23.9	3.4
1997	55.3	23.5	14.7	6.6
1992	66.2	16.9	12.8	4.1
1987	63.6	13.9	21.1	1.4
1983	62.4	11.5	25.3	0.8
1979	55.3	25.7	17.6	1.4
74 O	45.1	29.6	25.3	
74 F	44.6	26.2	29.2	
1970	54.7	35.1	10.2	
1966	49.1	36.7	14.2	
1964	51.1	31.3	17.6	
1959	53.9	31.8	14.3	
1955	58.4	41.6		
1951	57.4	42.6		
1950	51.4	36.3	12.3	
1945	50.1	30.8	19.1	

EU referendum estimate

Leave **53%** Remain **47%**

Hyndburn

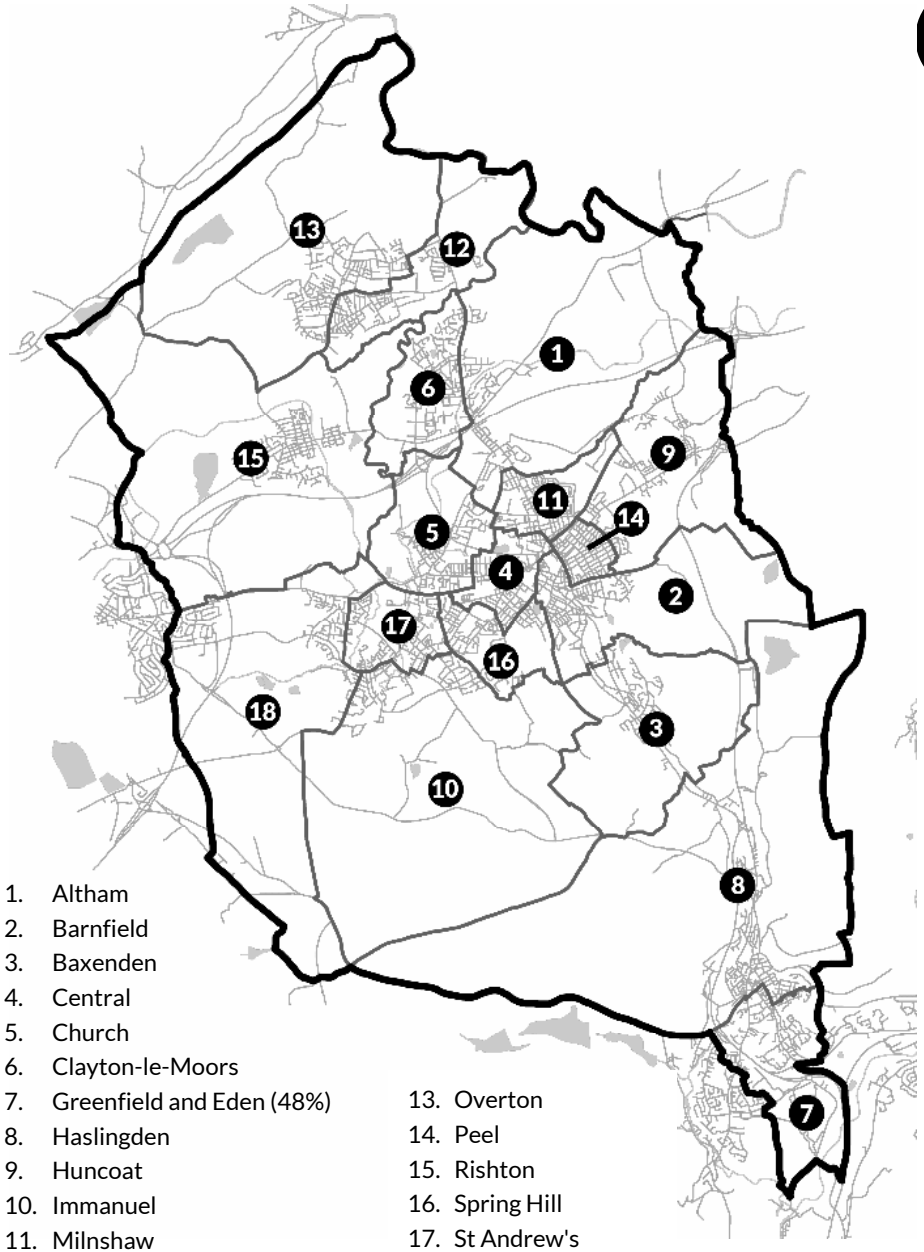

1. Altham
2. Barnfield
3. Baxenden
4. Central
5. Church
6. Clayton-le-Moors
7. Greenfield and Eden (48%)
8. Haslingden
9. Huncoat
10. Immanuel
11. Milnshaw
12. Netherton
13. Overton
14. Peel
15. Rishton
16. Spring Hill
17. St Andrew's
18. St Oswald's

2024 election result

Lab	**12,186**	**33.5**	**1,687**	**4.6**
Con	10,499	28.9		
Ref	7,541	20.7		
Grn	4,938	13.6		
LD	1,210	3.3		

Members of Parliament

2024-	Sarah Smith (Lab)
2019-24	Sara Britcliffe (Con)
2010-19	Graham Jones (Lab)
1992-10	Greg Pope (Lab)
1983-92	Kenneth Hargreaves (Con)
1966-83	Arthur Davidson (Lab)
1950-66	Henry Hynd (Lab)
1945-50	Walter Scott-Elliot (Lab)

Demographics

owned **63%**	rent pr **23%**	rent pub **14%**
white **82%**	black **0.3%**	asian **15%**
AB **25%**	C1C2 **28%**	DE **29%**
degree **26%**	unqual **23%**	student **6%**
▼ 35s **44%**	▲ 64s **18%**	

General Election history

	Con	Lab	LD	Oth
2024	28.9	33.5	3.3	34.3
2019	48.5	41.5	2.9	7.1
2017	40.5	53.4	1.8	4.3
2015	31.9	42.1	2.0	23.9
2010	33.8	41.1	11.8	13.4
2005	31.8	46.0	14.1	8.1
2001	33.2	54.7	9.6	2.6
1997	31.9	55.6	8.6	2.8
1992	42.9	46.9	9.9	0.3
1987	44.4	39.8	15.2	0.6
1983	52.2	42.2	14.6	1.0
1979	40.7	48.9	9.1	1.3
74 O	33.8	49.2	14.1	2.9
74 F	35.5	47.5	17.0	
1970	49.3	50.7		
1966	36.1	53.0	10.9	
1964	36.6	49.7	13.7	
1959	49.3	50.7		
1955	48.5	51.5		
1951	47.7	52.3		
1950	39.9	48.8	11.3	
1945	37.0	48.6	14.4	

EU referendum estimate

Leave **66%** Remain **34%**

Ilford North

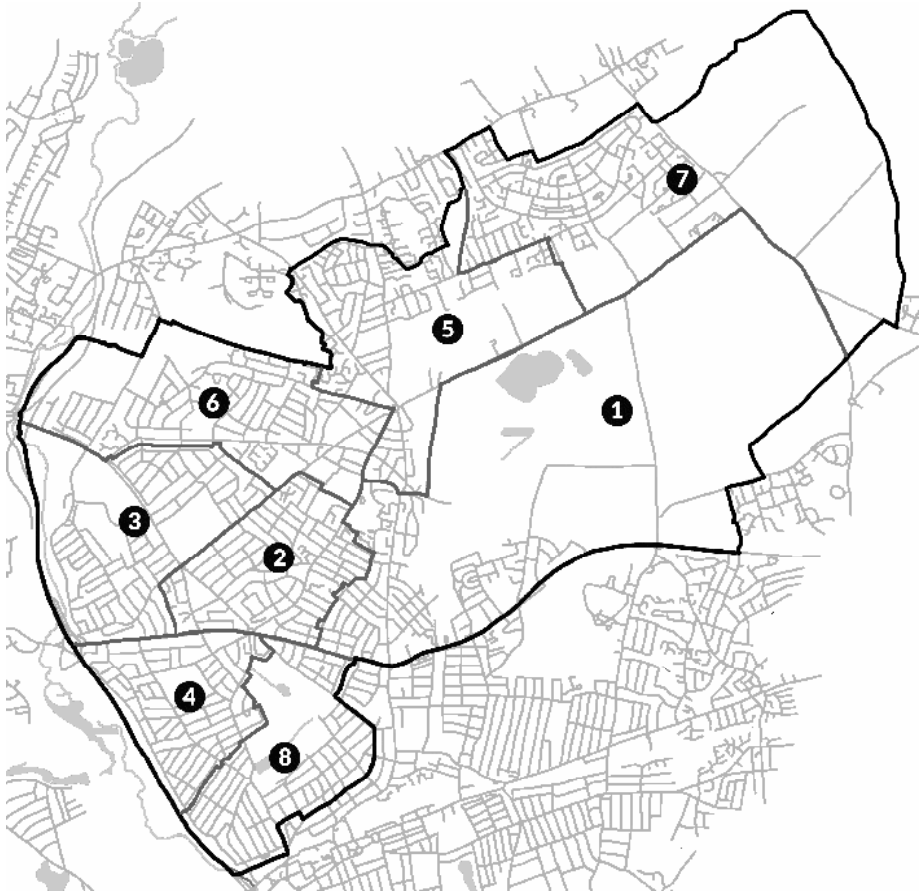

1. Aldborough
2. Barkingside
3. Clayhall
4. Cranbrook
5. Fairlop
6. Fullwell
7. Hainault
8. South Woodford

2024 election result

Lab	**15,647**	**33.4**	**528**	**1.2**
Ind	15,119	32.2		
Con	9,619	20.5		
Ref	3,621	7.7		
Grn	1,794	3.8		
LD	1,088	2.3		

Members of Parliament

2015-	Wes Streeting (Lab)
2005-15	Lee Scott (Con)
1997-05	Linda Perham (Lab)
1978-97	Vivian Bendall (Con)
1974-78	Millie Miller (Lab)
1954-74	Tom Ironmonger (Con)
1950-54	Geoffrey Hutchinson (Con)
1945-50	Mabel Ridealgh (Lab)

Demographics

owned **61%**	rent pr **23%**	rent pub **14%**
white **33%**	black **8%**	asian **50%**
AB **32%**	C1C2 **29%**	DE **17%**
degree **42%**	unqual **18%**	student **10%**
▼ 35s **48%**	▲ 64s **13%**	

General Election history

	Con	Lab	LD	Oth
2024	20.5	33.4	2.3	43.7
2019	40.1	50.5	5.4	4.0
2017	39.6	57.8	2.0	0.7
2015	42.7	43.9	2.3	11.2
2010	45.8	34.3	12.6	7.4
2005	43.7	39.8	13.7	2.8
2001	40.5	45.8	11.7	1.9
1997	40.8	47.4	10.3	1.5
1992	54.0	34.1	11.9	
1987	54.9	27.4	17.7	
1983	51.3	25.3	23.4	
1979	51.3	37.3	8.9	2.4
74 O	40.9	42.5	16.6	
74 F	38.6	38.0	23.4	
1970	52.5	36.2	11.3	
1966	46.5	39.9	13.6	
1964	46.9	32.3	20.8	
1959	55.4	29.8	14.8	
1955	55.6	35.3	9.1	
1951	55.5	38.0	6.5	
1950	52.2	37.3	10.5	
1945	36.4	42.8	20.8	

EU referendum estimate

Leave **53%** Remain **47%**

Ilford South

1. Chadwell
2. Chadwell Heath
3. Clementswood
4. Goodmayes
5. Ilford Town
6. Loxford
7. Mayfield
8. Newbury
9. Seven Kings

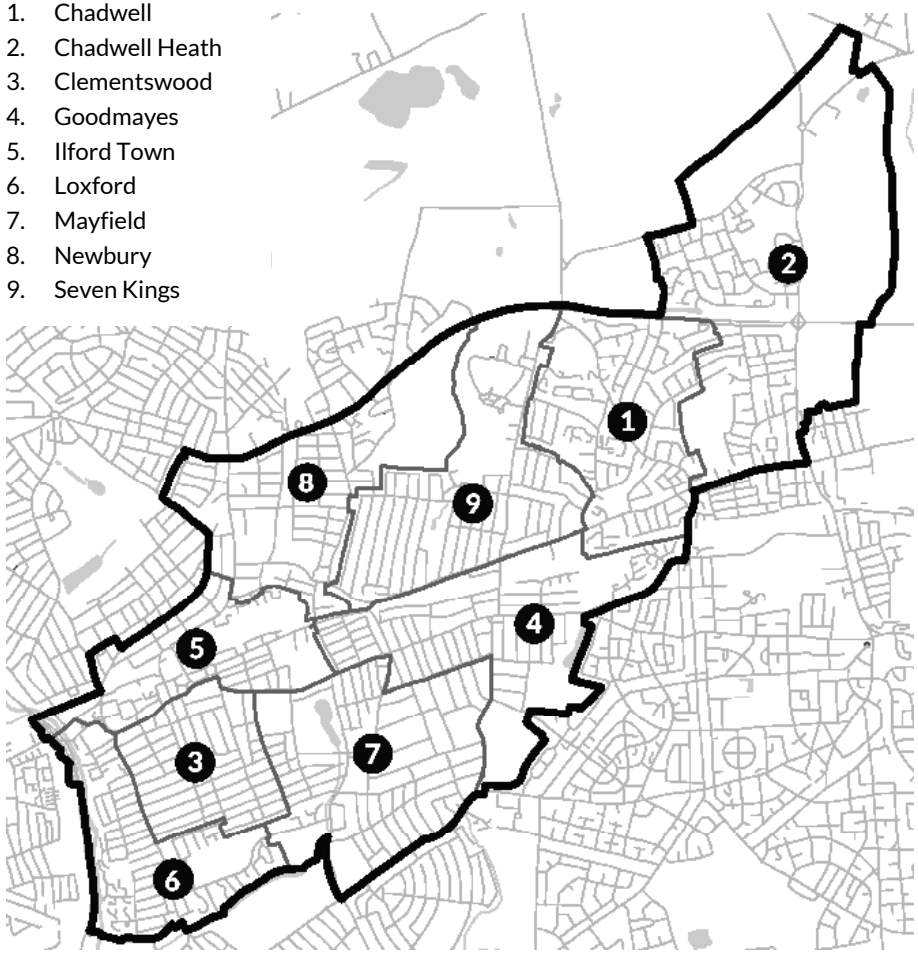

2024 election result

Lab	**16,537**	**40.2**	**6,894**	**16.8**
Ind	9,643	23.4		
Con	6,142	14.9		
Grn	3,437	8.3		
Ref	2,329	5.7		
WP	1,366	3.3		
LD	1,340	3.3		
TUSC	376	0.9		

Members of Parliament

2024-	Jas Singh (Lab)
2019-24	Sam Tarry (Lab)
1992-19	Mike Gapes (Lab/Ind)
1979-92	Neil Thorne (Con)
1974-79	Arnold Shaw (Lab)
1970-74	Albert Cooper (Con)
1966-70	Arnold Shaw (Lab)
1950-66	Albert Cooper (Con)
1945-50	Jim Ranger (Lab)

Demographics

owned **49%**	rent pr **37%**	rent pub **14%**
white **22%**	black **11%**	asian **58%**
AB **26%**	C1C2 **27%**	DE **20%**
degree **38%**	unqual **20%**	student **12%**
▼ 35s **53%**	▲ 64s **10%**	

General Election history

	Con	Lab	LD	Oth
2024	14.9	40.2	3.3	44.9
2019	20.5	65.6	3.4	10.5
2017	20.9	75.8	1.3	1.8
2015	25.9	64.0	2.0	8.1
2010	27.4	49.4	17.0	6.3
2005	27.2	48.9	20.5	3.4
2001	25.7	59.6	11.3	3.4
1997	30.1	58.5	6.3	5.0
1992	44.4	45.4	9.6	0.6
1987	48.4	37.5	14.1	
1983	45.5	34.4	19.5	0.6
1979	46.8	42.7	8.9	1.5
74 O	40.2	44.7	14.6	0.4
74 F	37.4	40.1	22.5	
1970	46.2	43.0	8.4	2.3
1966	41.8	47.6	10.6	
1964	42.1	38.2	19.6	
1959	50.5	35.0	14.5	
1955	56.7	43.3		
1951	54.7	45.3		
1950	49.5	41.5	7.4	1.6
1945	36.3	48.0	15.7	

EU referendum estimate

Leave **44%** Remain **56%**

Inverclyde and Renfrewshire West

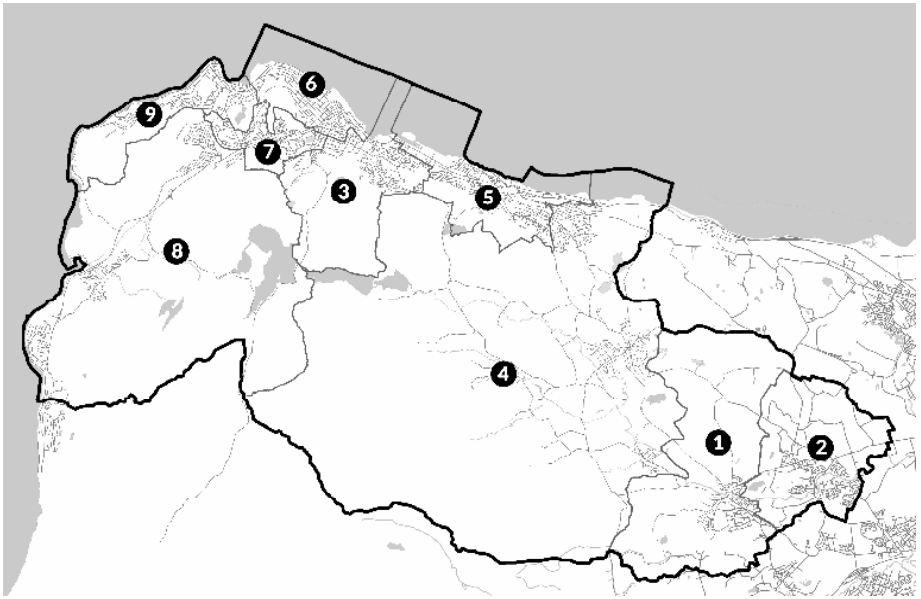

1. Bishopton, Bridge of Weir and Langbank (34%)
2. Houston, Crosslee and Linwood (43%)
3. Inverclyde Central
4. Inverclyde East
5. Inverclyde East Central
6. Inverclyde North
7. Inverclyde South
8. Inverclyde South West
9. Inverclyde West

2024 election result

Lab	**18,931**	**46.9**	**6,401**	**15.8**
SNP	12,530	31.1		
Con	2,863	7.1		
Ref	2,476	6.1		
LD	1,259	3.1		
Grn	1,173	2.9		
Alba	723	1.8		
Ind	365	0.9		

Members of Parliament

2024-	Martin McCluskey (Lab)
2015-24	Ronnie Cowan (SNP)
2011-15	Iain McKenzie (Lab)
2001-11	David Cairns (Lab)
1983-97	Norman Godman (Lab)
1955-83	Dickson Mabon (Lab/SDP)
1941-55	Hector McNeil (Lab)

Demographics

2021 Census information for Scotland had not been published at the time of print

General Election history

	Con	Lab	LD	SNP	Oth
2024	7.1	46.9	3.1	31.1	11.7
2019	15.7	29.5	6.4	48.4	
2017	21.5	37.5	2.5	38.5	
2015	10.0	30.3	2.5	55.1	
2010	12.0	56.0	13.3	17.5	
2005	10.2	50.7	17.0	19.6	
2001	10.6	52.5	17.7	14.9	
1997	11.5	56.2	13.8	18.6	
1992	11.7	58.0	11.4	19.0	
1987	9.6	63.9	17.9	8.6	
1983	9.8	46.8	36.3	6.8	
1979	10.9	53.0	28.2	7.6	
74 O	11.3	48.2	19.4	21.1	
74 F	18.5	48.3	20.6	11.5	
1970		53.7	44.7		
1966	17.5	57.1	23.2		
1964	18.2	55.1	25.4		
1959	22.6	50.6	26.8		
1955	48.6	51.4			
1951	42.9	57.1			
1950		50.6	28.7		
1945	23.6	47.1	12.2		

EU referendum estimate

Leave **36%** Remain **64%**

Inverness, Skye and West Ross-shire

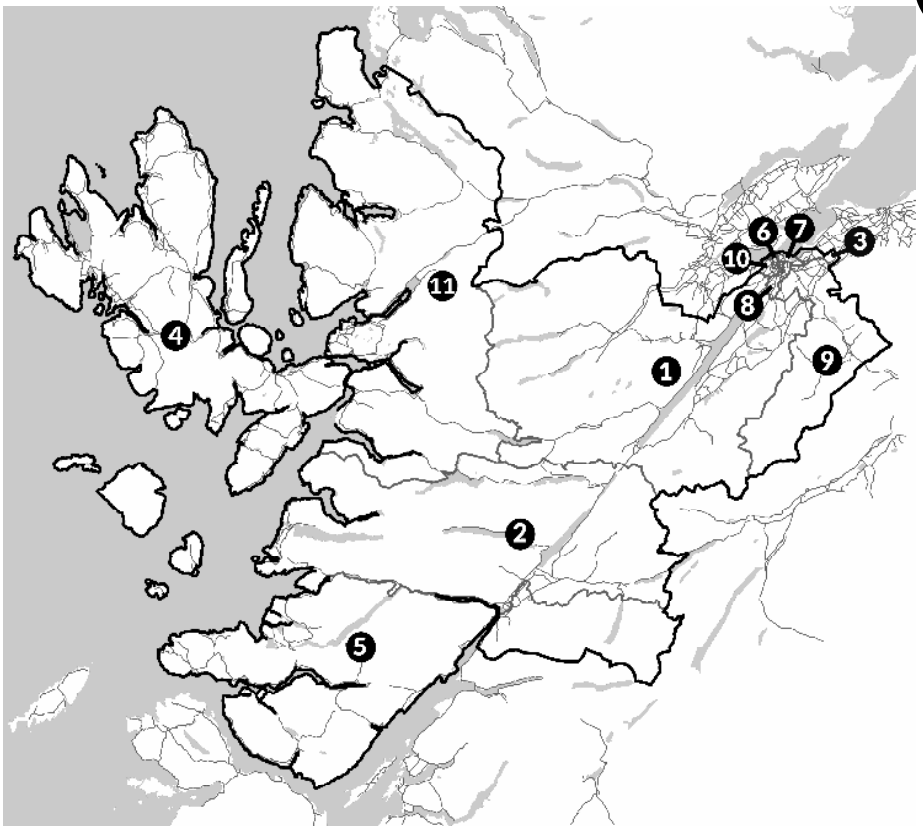

1. Aird and Loch Ness (50%)
2. Caol and Mallaig
3. Culloden and Adersier (70%)
4. Eilean a' Cheo
5. Fort William and Ardnamurchan (50%)
6. Inverness Central
7. Inverness MIllburn
8. Inverness Ness-side
9. Inverness South
10. Inverness West
11. Wester Ross, Strathpeffer and Lochalsh (49%)

2024 election result

LD	**18,159**	**37.8**	**2,160**	**4.5**
SNP	15,999	33.3		
Lab	6,246	13.0		
Ref	2,934	6.1		
Con	2,502	5.2		
Grn	2,038	4.2		
Soc Eq	178	0.4		

Members of Parliament

2024-	Angus MacDonald (LD)
2015-24	Drew Hendry (SNP)
2005-15	Danny Alexander (LD)
1997-05	David Stewart (Lab)
1964-97	Sir Russell Johnson (LD)
1954-64	Neil McLean (Con)
1950-54	Lord Malcolm Douglas-Hamilton (Con)
1931-50	Sir Murdoch Macdonald (L)

Demographics

2021 Census information for Scotland had not been published at the time of print

General Election history

	Con	Lab	LD	SNP	Oth
2024	5.2	13.0	37.8	33.3	10.7
2019	28.8	7.5	10.7	47.9	
2017	30.5	16.2	12.3	39.9	
2015	5.9	7.5	31.3	50.1	
2010	13.3	22.1	40.7	18.7	
2005	10.3	30.9	40.3	13.5	
2001	13.3	36.8	22.2	25.6	
1997	17.5	33.9	17.5	29.0	
1992	22.6	25.1	26.0	24.7	
1987	23.0	25.4	36.8	14.8	
1983	29.8	14.4	46.0	9.8	
1979	24.8	20.6	33.7	20.6	
74 O	22.0	15.6	32.4	29.6	
74 F	26.8	16.6	38.7	17.9	
1970	31.5	23.0	38.4	7.1	
1966	32.9	27.7	39.4		
1964	33.9	26.3	39.8		
1959	44.4	22.8	32.9		
1955	41.5	19.9	38.7		
1951	64.5	35.5			
1950	45.5	31.8	22.7		
1945		34.5	65.5		

EU referendum estimate

Leave **41%** Remain **59%**

Ipswich

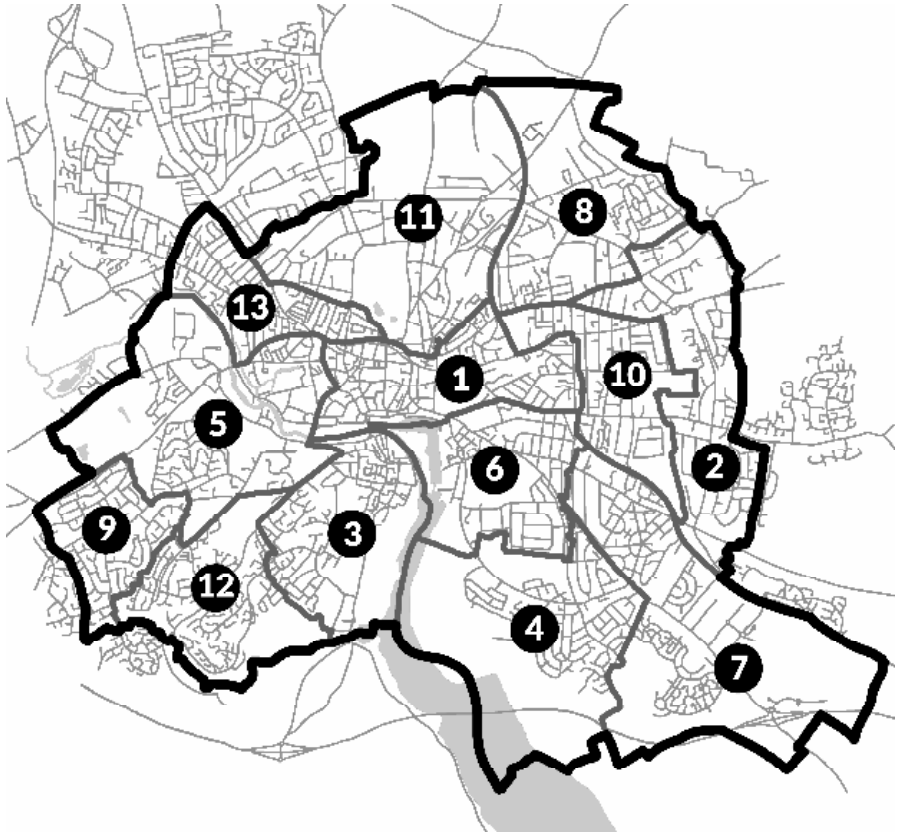

1. Alexandra
2. Bixley
3. Bridge
4. Gainsborough
5. Gipping
6. Holywells
7. Priory Heath
8. Rushmere
9. Sprites
10. St John's
11. St Margaret's
12. Stoke Park
13. Westgate

2024 election result

Lab	**19,099**	**43.3**	**7,403**	**16.8**
Con	11,696	26.5		
Ref	7,027	15.9		
Grn	3,652	8.3		
LD	2,241	5.1		
Comm	205	0.5		
Her	151	0.3		

Members of Parliament

2024-	Jack Abbott (Lab)
2019-24	Tom Hunt (Con)
2017-19	Sandy Martin (Lab)
2010-17	Ben Gummer (Con)
2001-10	Chris Mole (Lab)
1992-01	Jamie Cann (Lab)
1987-92	Michael Irvine (Con)
1974-87	Ken Weetch (Lab)
1970-74	Ernle Money (Con)
1957-70	Sir Dingle Foot (Lab)
1938-57	Richard Stokes (Lab)

Demographics

owned **54%**	rent pr **25%**	rent pub **21%**
white **84%**	black **4%**	asian **6%**
AB **29%**	C1C2 **27%**	DE **30%**
degree **27%**	unqual **21%**	student **6%**
▼ 35s **45%**	▲ 64s **16%**	

General Election history

	Con	Lab	LD	Oth
2024	26.5	43.3	5.1	25.0
2019	50.3	39.3	4.9	5.5
2017	45.7	47.4	2.3	4.5
2015	44.8	37.1	2.9	15.3
2010	39.1	34.7	18.2	7.9
2005	31.1	43.8	20.2	4.9
2001	30.5	51.3	15.2	3.0
1997	31.1	52.7	12.2	4.0
1992	43.4	43.8	11.4	1.4
1987	44.4	42.7	12.5	0.3
1983	41.6	43.7	14.2	0.5
1979	42.9	48.2	8.1	0.8
74 O	42.8	45.3	11.9	
74 F	41.2	40.8	16.3	1.6
1970	44.1	44.1	8.2	3.7
1966	38.6	49.9	10.2	1.3
1964	35.8	39.8	23.8	0.6
1959	36.0	41.1	22.8	
1955	52.9	47.1		
1951	46.6	53.4		
1950	39.8	46.9	13.3	
1945	34.1	49.3	16.5	

EU referendum estimate

Leave **57%** Remain **43%**

Isle of Wight East

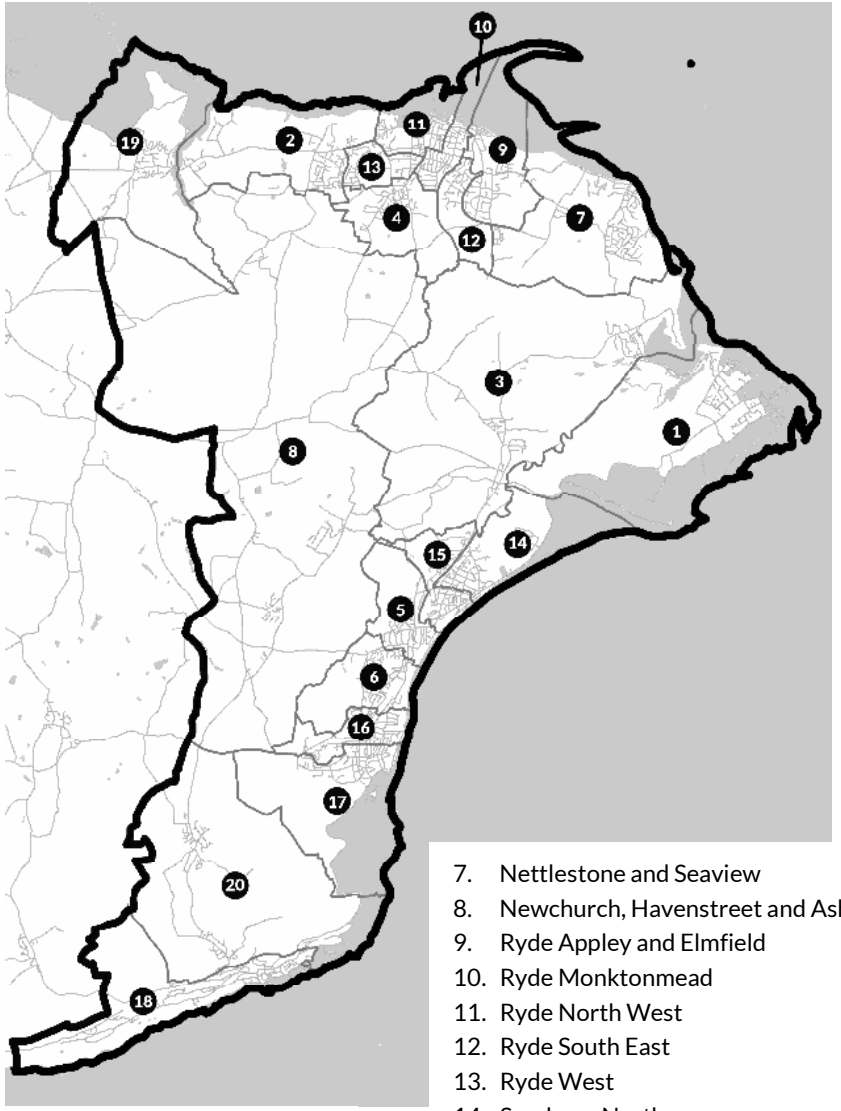

1. Bembridge
2. Binstead and Fishbourne
3. Brading and St Helens
4. Haylands and Swanmore
5. Lake North
6. Lake South
7. Nettlestone and Seaview
8. Newchurch, Havenstreet and Ashey
9. Ryde Appley and Elmfield
10. Ryde Monktonmead
11. Ryde North West
12. Ryde South East
13. Ryde West
14. Sandown North
15. Sandown South
16. Shanklin Central
17. Shanklin South
18. Ventnor and St Lawrence
19. Wootton Bridge
20. Lowtherville and Bonchurch

2024 election result

Con	**10,427**	**30.6**	**3,323**	**9.8**
Ref	7,104	20.8		
Grn	6.313	18.5		
Lab	6,264	18.4		
LD	3,550	10.4		
Ind	420	1.2		

Members of Parliament

2024-	Joe Robertson (Con)
2017-24	Bob Seely (Con)
2001-17	Dr Andrew Turner (Con)
1997-01	Dr Peter Brand (LD)
1987-97	Barry Field (Con)
1974-87	Stephen Ross (L)
1959-74	Mark Woodnutt (Con
1924-59	Sir Peter Macdonald (Con)

Demographics

owned **68%**	rent pr **25%**	rent pub **21%**
white **97%**	black **0.2%**	asian **1%**
AB **28%**	C1C2 **32%**	DE **27%**
degree **26%**	unqual **20%**	student **4%**
▼ 35s **30%**	▲ 64s **31%**	

General Election history

	Con	Lab	LD	Oth
2024	30.6	18.4	10.4	40.5
2019	56.2	24.3		19.6
2017	51.3	23.0	3.7	22.0
2015	40.7	12.8	7.5	39.1
2010	46.7	11.6	31.7	10.0
2005	48.9	17.2	29.5	4.3
2001	39.7	15.2	35.3	9.6
1997	34.0	13.2	42.7	10.1
1992	47.9	6.0	45.6	0.4
1987	51.2	5.9	42.9	
1983	46.3	2.4	51.0	0.3
1979	47.7	4.0	48.2	
74 O	42.0	13.0	45.1	
74 F	39.0	10.8	50.2	
1970	52.4	22.6	22.2	2.8
1966	48.6	29.0	22.4	
1964	53.5	31.6	14.9	
1959	62.9	37.1		
1955	62.6	37.4		
1951	61.8	38.2		
1950	60.5	39.5		
1945	46.6	40.7	12.6	

EU referendum estimate

Leave **62%** Remain **38%**

Isle of Wight West

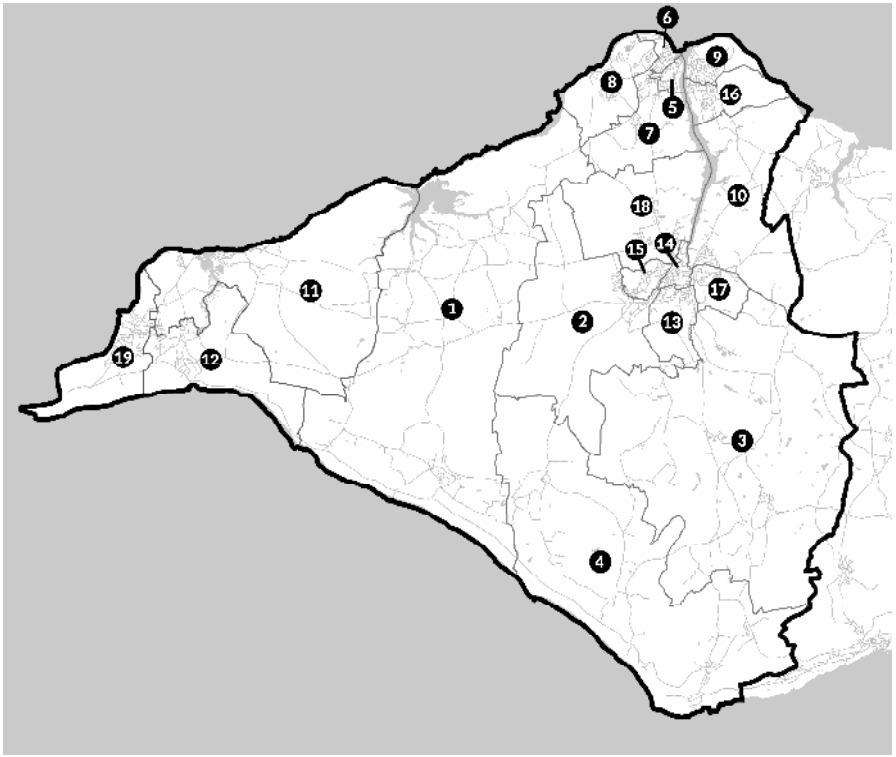

1. Brighstone, Calbourne and Shalfleet
2. Carisbrooke and Gunville
3. Central Rural
4. Chale, Niton and Shorwell
5. Cowes Medina
6. Cowes North
7. Cowes South and Northwood
8. Cowes West and Gurnard
9. East Cowes
10. Fairlee and Whippingham
11. Freshwater North and Yarmouth
12. Freshwater South
13. Mountjoy and Shide
14. Newport Central
15. Newport West
16. Osborne
17. Pan and Barton
18. Parkhurst and Hunnyhill
19. Totland and Colwell

2024 election result

Lab	**13,240**	**38.6**	**3,177**	**9.3**
Con	10,063	29.3		
Ref	5,834	17.0		
LD	2,726	7.9		
Grn	2,310	6.7		
ADF	117	0.3		

Members of Parliament

2024- Richard Quigley (Lab)

Demographics

owned **69%**	rent pr **20%**	rent pub **12%**
white **97%**	black **0.4%**	asian **1%**
AB **31%**	C1C2 **32%**	DE **26%**
degree **29%**	unqual **17%**	student **4%**
▼ 35s **35%**	▲ 64s **27%**	

General Election history

	Con	Lab	LD	Oth
2024	29.3	38.6	7.9	24.0

EU referendum estimate

New constituency

Islington North

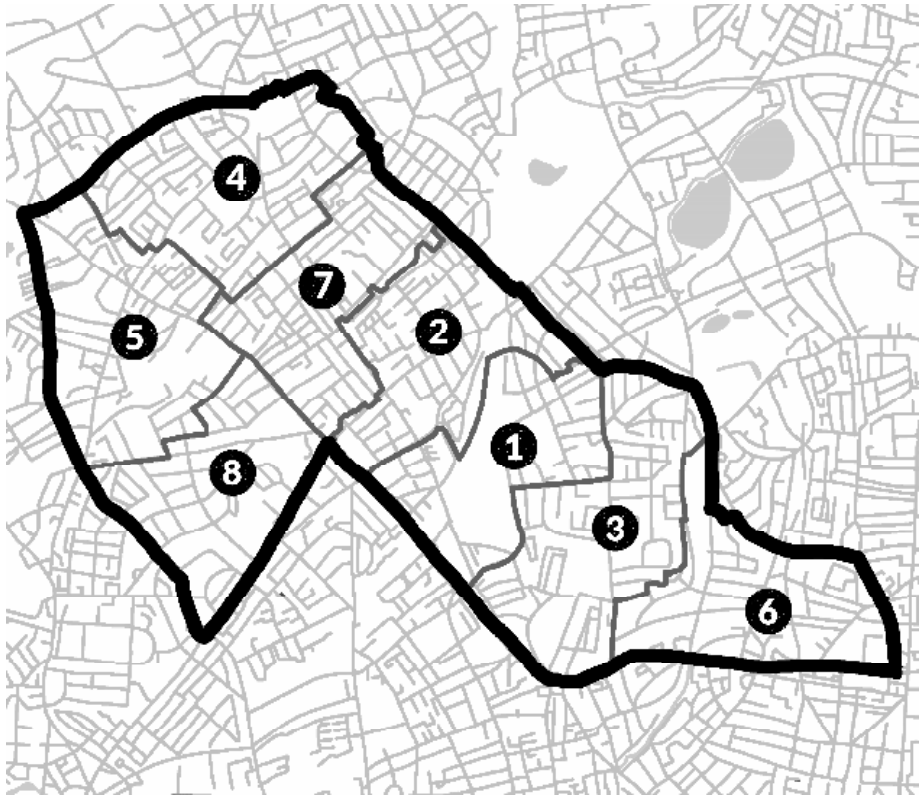

1. Arsenal
2. Finsbury Park
3. Highbury
4. Hillrise
5. Junction
6. Mildmay
7. Tollington
8. Tufnell Park

2024 election result

Ind	**24,120**	**49.2**	**7,247**	**14.8**
Lab	16,873	34.4		
Grn	2,660	5.4		
Con	1,950	4.0		
Ref	1,710	3.5		
LD	1,661	3.4		
Ind	32	0.1		

Members of Parliament

1983-	Jeremy Corbyn (Lab/Ind)
1969-83	Michael O'Halloran (Lab/SDP)
1958-69	Gerry Reynolds (Lab)
1951-58	Wilfred Fienburgh (Lab)
1950-51	Moelwyn Hughes (Lab)
1937-50	Leslie Haden-Guest (Lab)

Demographics

owned **31%**	rent pr **32%**	rent pub **38%**
white **62%**	black **15%**	asian **9%**
AB **47%**	C1C2 **19%**	DE **15%**
degree **58%**	unqual **14%**	student **9%**
▼ 35s **53%**	▲ 64s **9%**	

General Election history

	Con	Lab	LD	Oth
2024	4.0	34.4	3.4	58.2
2019	10.2	64.3	15.6	9.8
2017	12.5	73.0	9.0	5.7
2015	17.2	60.2	8.1	14.4
2010	14.2	54.5	26.7	4.6
2005	11.9	51.2	29.9	7.1
2001	10.8	61.9	19.0	8.4
1997	12.9	69.3	13.6	4.2
1992	23.7	57.4	15.1	3.8
1987	25.3	50.0	21.8	2.9
1983	25.3	40.4	22.4	12.0
1979	33.6	52.6	8.9	4.9
74 O	27.5	57.9	12.2	2.5
74 F	25.8	51.3	17.3	5.6
1970	35.6	58.7		5.6
1966	30.7	59.5	9.8	
1964	31.7	55.3	13.0	
1959	44.2	55.8		
1955	39.7	60.3		
1951	40.4	59.6		
1950	37.2	57.9	4.8	
1945	32.6	67.4		

EU referendum estimate

Leave **24%** Remain **76%**

Islington South and Finsbury

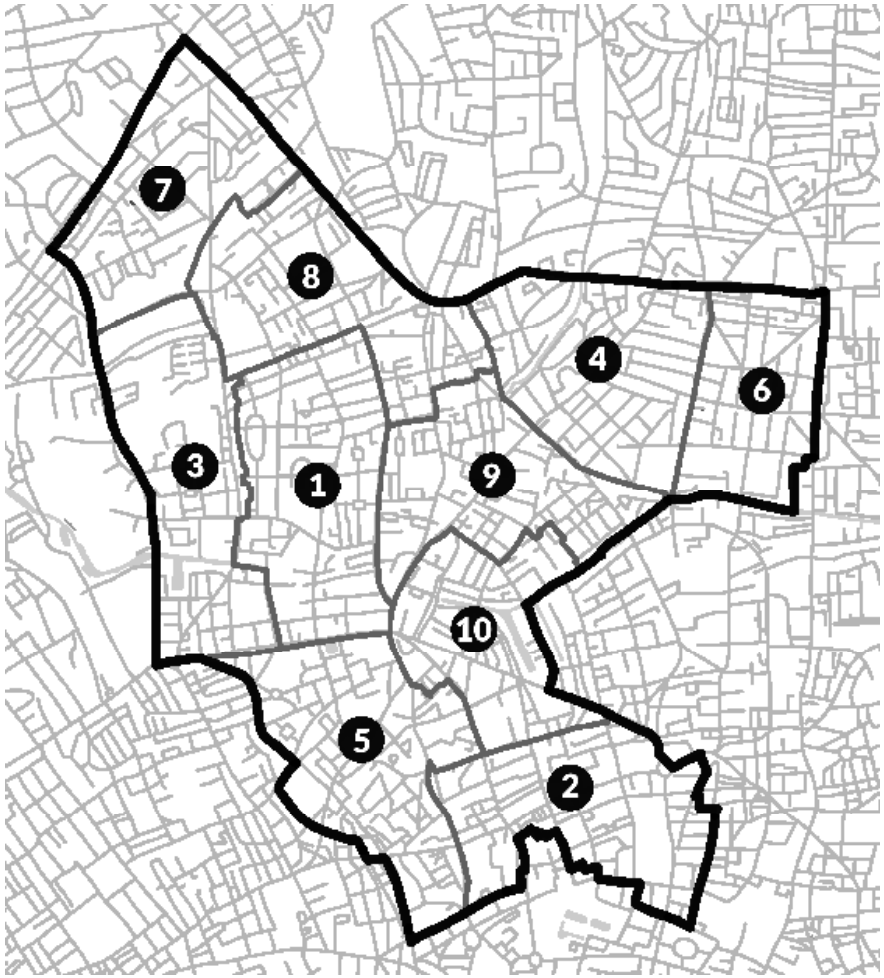

1. Barnsbury
2. Bunhill
3. Caledonian
4. Canonbury
5. Clerkenwell
6. De Beauvoir
7. Holloway
8. Laycock
9. St Mary's and St James'
10. St Peter's and Canalside

2024 election result

Lab	**22,946**	**53.7**	**15,455**	**36.2**
Grn	7,491	17.5		
LD	4,045	9.5		
Con	3,584	8.4		
Ref	3,388	7.9		
Ind	569	1.3		
PoW	354	0.8		
TUSC	215	0.5		
SDP	162	0.4		

Members of Parliament

2005-	Emily Thornberry (Lab)
1983-05	Chris Smith (Lab)
1970-83	George Cunningham (Lab/SDP)
1950-70	Albert Evans (Lab)

Demographics

owned **27%**	rent pr **31%**	rent pub **42%**
white **62%**	black **12%**	asian **11%**
AB **46%**	C1C2 **18%**	DE **14**
degree **56%**	unqual **14%**	student **13%**
▼ 35s **55%**	▲ 64s **9%**	

General Election history

	Con	Lab	LD	Oth
2024	8.4	53.7	9.5	28.4
2019	16.8	56.3	20.0	7.0
2017	20.7	62.8	12.1	4.4
2015	22.2	50.9	10.9	15.9
2010	19.4	42.3	34.1	4.2
2005	14.8	39.9	38.3	7.0
2001	13.7	53.9	28.1	4.3
1997	13.0	62.5	21.3	3.2
1992	24.7	51.1	23.3	1.0
1987	20.6	40.1	38.1	1.2
1983	26.7	36.3	35.3	1.7
1979	34.1	52.0	8.2	3.7
74 O	20.9	61.4	15.5	2.2
74 F	23.3	54.3	19.5	2.9
1970	31.2	60.9	7.9	
1966	23.7	65.0		11.4
1964	29.7	65.2		5.1
1959	34.9	65.1		
1955	31.9	68.1		
1951	31.8	68.2		
1950	27.9	64.7	5.6	1.8
1945	27.5	75.5		

EU referendum estimate

Leave **26%** Remain **74%**

Jarrow and Gateshead East

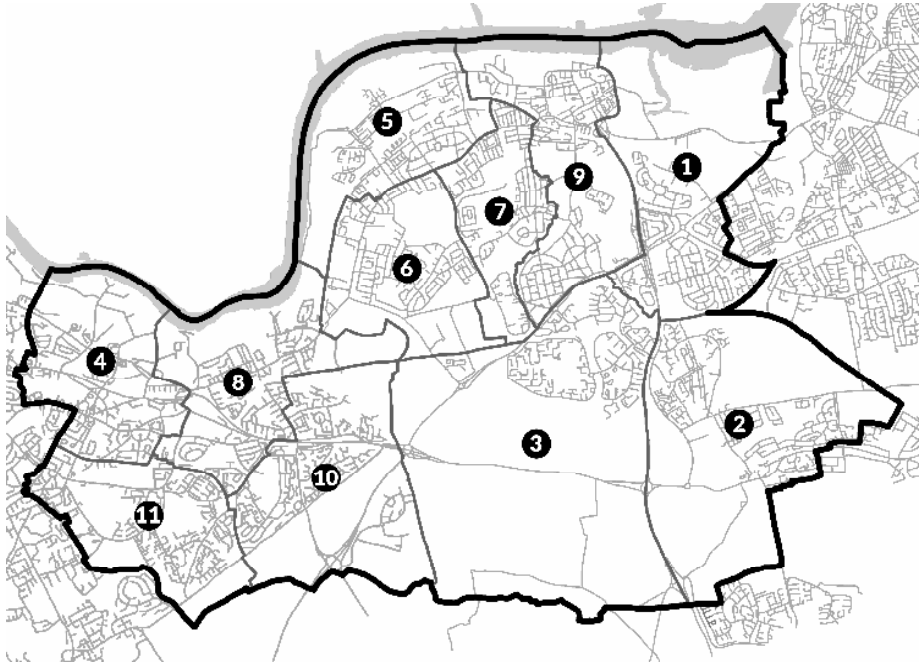

1. Bede
2. Boldon Colliery
3. Felling
4. Fellgate and Hedworth
5. Hebburn North
6. Hebburn South
7. Monkton
8. Pelaw and Heworth
9. Primrose
10. Wardley and Leam Lane
11. Windy Nook and Whitehills

2024 election result

Lab	**18,856**	**51.3**	**8,964**	**24.4**
Ref	9,892	26.9		
Con	3,354	9.1		
Grn	2,384	6.5		
LD	1,740	4.7		
ADF	502	1.4		

Members of Parliament

2019-	Kate Osborne (Lab)
1997-19	Stephen Hepburn (Lab)
1979-97	Don Dixon (Lab)
1947-79	Ernest Fernyhough (Lab)
1935-47	Ellen Wilkinson (Lab)

Demographics

owned **54%**	rent pr **12%**	rent pub **34%**
white **96%**	black **0.7%**	asian **2%**
AB **24%**	C1C2 **26%**	DE **32%**
degree **24%**	unqual **22%**	student **5%**
▼ 35s **40%**	▲ 64s **20%**	

General Election history

	Con	Lab	LD	Oth
2024	9.1	51.3	4.7	34.8
2019	27.6	45.1	5.8	21.4
2017	25.0	65.1	2.7	7.1
2015	17.1	55.7	3.2	24.1
2010	20.6	53.9	18.5	7.0
2005	14.1	60.5	19.6	5.8
2001	14.7	66.1	15.0	4.2
1997	14.9	64.9	11.1	9.2
1992	23.7	62.1	14.2	
1987	23.2	63.4	13.3	
1983	24.8	55.3	20.0	
1979	29.1	55.8	9.1	6.1
74 O	22.3	62.8	14.9	
74 F	33.3	66.7		
1970	36.5	63.5		
1966	32.4	67.6		
1964	35.8	64.2		
1959	37.4	62.7		
1955	36.4	63.6		
1951	34.8	66.2		
1950	31.5	63.0	5.5	
1945	34.0	66.0		

EU referendum estimate

Leave **62%** Remain **38%**

Keighley and Ilkley

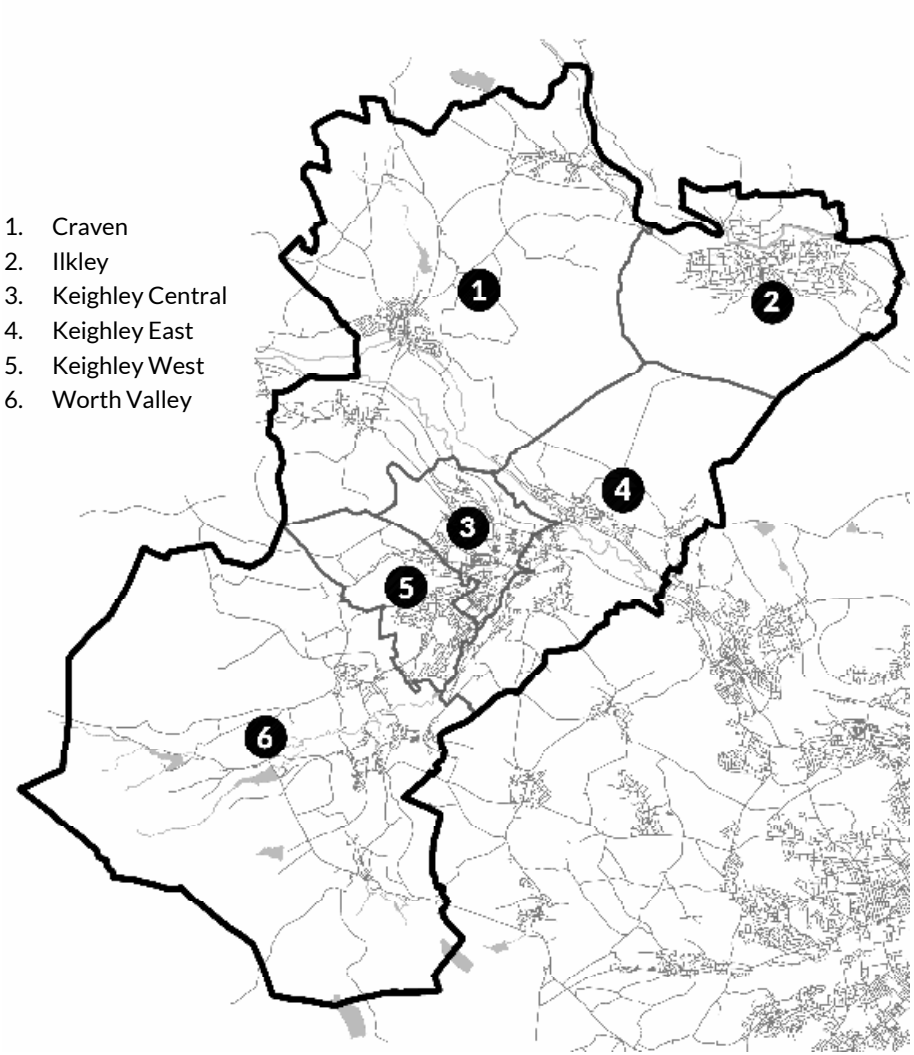

1. Craven
2. Ilkley
3. Keighley Central
4. Keighley East
5. Keighley West
6. Worth Valley

2024 election result

Con	**18,589**	**40.3**	**1,625**	**3.6**
Lab	16,964	36.7		
Ref	4,782	10.4		
Grn	2,447	5.3		
Ind	2,036	4.4		
LD	970	2.1		
Yorks	389	0.8		

Members of Parliament

2019-	Robbie Moore (Con)
2017-19	John Grogan (Lab)
2010-17	Kris Hopkins (Con)
1997-10	Ann Cryer (Lab)
1983-97	Gary Waller (Con)
1974-83	Bob Cryer (Lab)
1970-74	Joan Hall (Con)
1964-70	John Binns (Lab)
1959-64	Marcus Worsley (Con)
1950-59	Charles Hobson (Lab)
1942-50	Ivor Bulmer Thomas (Lab/Con)

Demographics

owned **70%**	rent pr **20%**	rent pub **10%**
white **80%**	black **0.5%**	asian **17%**
AB **32%**	C1C2 **28%**	DE **24%**
degree **32%**	unqual **20%**	student **6%**
▼ 35s **41%**	▲ 64s **21%**	

General Election history

	Con	Lab	LD	Oth
2024	40.3	36.7	2.1	20.9
2019	48.1	43.9	4.9	3.2
2017	46.1	46.5	2.4	5.0
2015	44.3	38.1	2.7	14.9
2010	41.9	35.8	14.8	7.5
2005	34.3	44.7	11.8	9.2
2001	39.0	48.2	10.9	1.9
1997	36.7	50.6	9.8	2.9
1992	47.4	40.8	10.6	1.2
1987	45.8	35.0	19.2	
1983	42.6	37.0	19.8	0.6
1979	44.8	45.0	9.3	1.0
74 O	38.4	45.6	13.6	2.4
74 F	39.8	41.8	17.6	0.8
1970	50.8	49.2		
1966	45.0	55.0		
1964	36.5	43.0	20.6	
1959	50.2	49.8		
1955	38.4	46.5	15.1	
1951	47.3	52.7		
1950	36.1	48.5	15.4	
1945	25.7	52.7	21.6	

EU referendum estimate

Leave **54%** Remain **46%**

Kenilworth and Southam

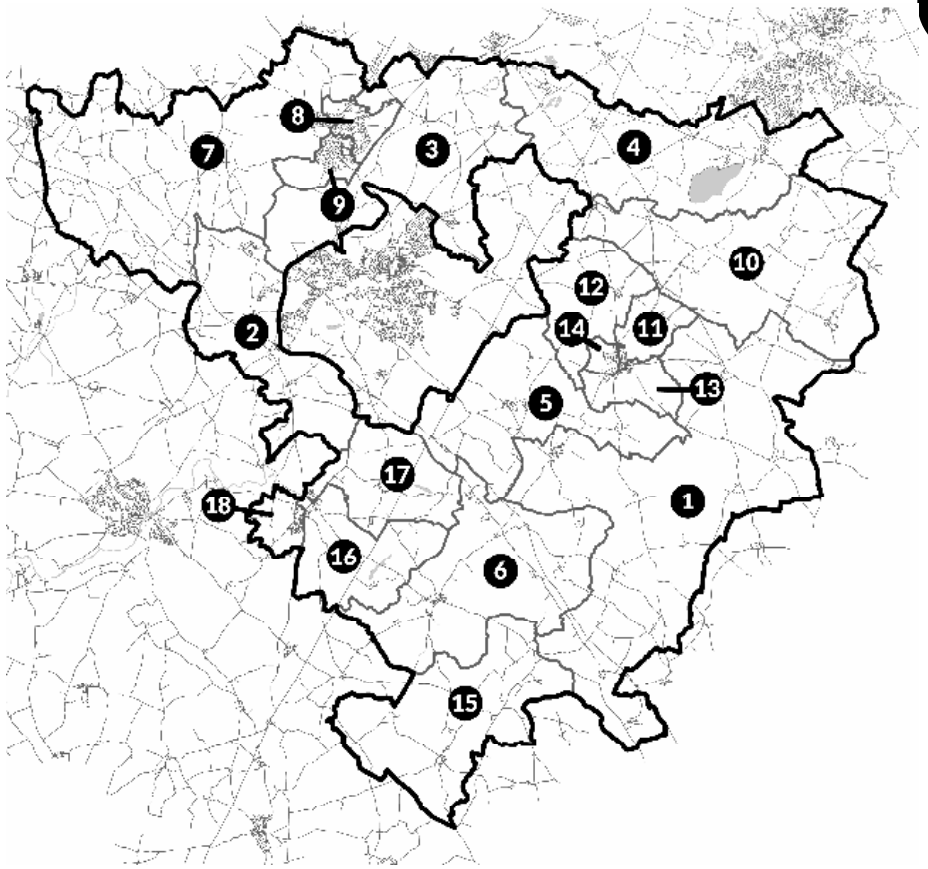

1. Bishops Itchington, Fenny Compton and Napton
2. Budbrooke
3. Cubbington and Leek Wootton
4. Dunsmore
5. Gaydon, Kineton and Upper Lighthorne
6. Harbury
7. Kenilworth Abbey and Arden
8. Kenilworth Park Hill
9. Kenilworth St John's
10. Leam Valley
11. Southam East, Central and Stockton
12. Southam North and Long Itchington
13. Southam South
14. Southam West
15. Tysoe (73%)
16. Wellesbourne East and Rural (87%)
17. Wellesbourne North and Rural (99%)
18. Wellesbourne South

2024 election result

Con	**19,395**	**36.4**	**6,574**	**12.4**
Lab	12,821	24.0		
LD	10,464	19.6		
Ref	6,920	13.0		
Grn	3,125	5.9		
Loony	442	0.8		
UKIP	153	0.3		

Members of Parliament

2010- Sir Jeremy Wright (Con)

Demographics

owned **77%**	rent pr **13%**	rent pub **10%**
white **93%**	black **0.8%**	asian **4%**
AB **45%**	C1C2 **27%**	DE **15%**
degree **44%**	unqual **12%**	student **8%**
[illegible] **37%**	▲ 64s **24%**	

General Election history

	Con	Lab	LD	Oth
2024	36.4	24.0	19.6	20.0
2019	57.7	17.9	19.0	5.4
2017	60.8	25.6	9.6	4.0
2015	58.4	15.3	10.1	16.3
2010	53.6	14.4	27.7	4.3

EU referendum estimate

Leave **47%** Remain **53%**

Kensington and Bayswater

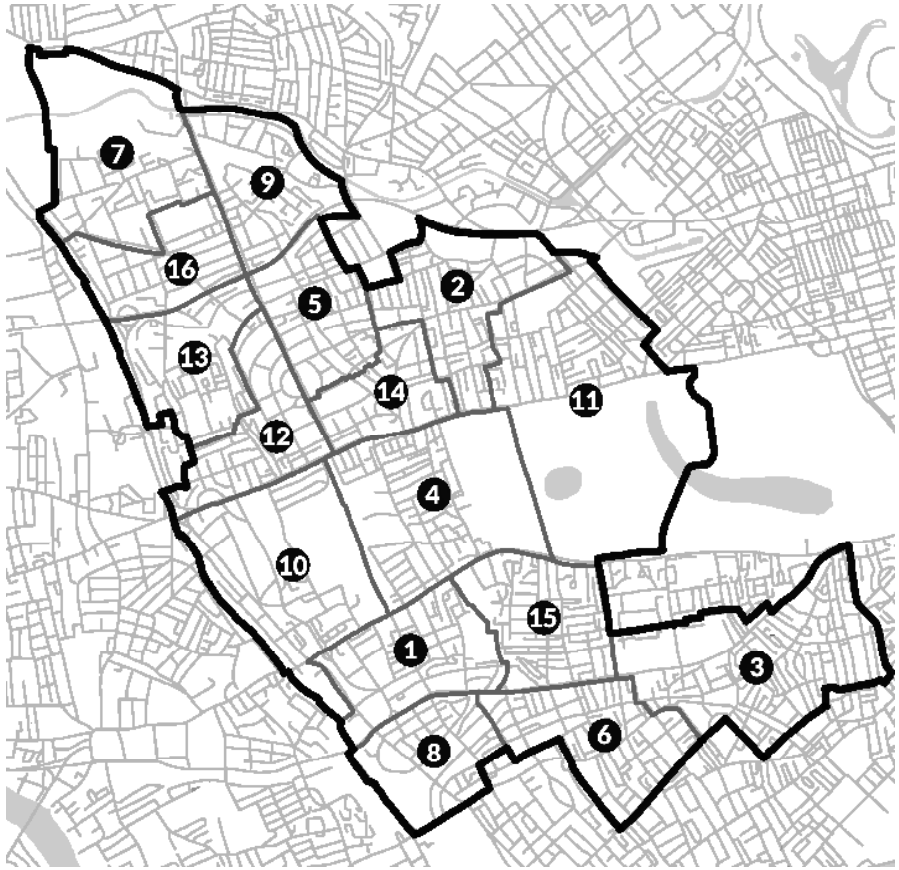

1. Abingdon
2. Bayswater
3. Brompton and Hans Town
4. Campden
5. Colville
6. Courtfield
7. Dalgarno
8. Earl's Court
9. Golborne
10. Holland
11. Lancaster Gate
12. Norland
13. Notting Dale
14. Pembridge
15. Queen's Gate
16. St Helen's

2024 election result

Lab	**17,025**	**40.6**	**2,903**	**6.9**
Con	14,122	33.7		
LD	2,910	6.9		
Grn	2,732	6.5		
Ref	2,514	6.0		
Ind	1,824	4.4		
RejoinEU	486	1.2		
PoW	116	0.3		
CPA	114	0.3		
Ind	65	0.2		

Members of Parliament

2024-	Joe Powell (Lab)
2019-24	Felicity Buchan (Con)
2017-19	Emma Dent Coad (Lab)
2015-17	Victoria Borwick (Con)
2005-15	Sir Malcolm Rifkind (Con)
1999-05	Michael Portillo (Con)
1997-99	Alan Clark (Con)
1988-97	Dudley Fishburn (Con)
1968-88	Sir Brandon Rhys-Williams (Con)
1959-68	William Roots (Con)
1950-59	Sir Patrick Spens (Con)
1945-50	Richard Law (Con)

Demographics

owned **31%**	rent pr **43%**	rent pub **26%**
white **61%**	black **8%**	asian **2%**
AB **47%**	C1C2 **20%**	DE **12%**
degree **61%**	unqual **11%**	student **12%**
▼ 35s **46%**	▲ 64s **13%**	

General Election history

	Con	Lab	LD	Oth
2024	33.7	40.6	6.9	18.8
2019	38.3	38.0	21.3	2.5
2017	42.2	42.2	12.2	3.4
2015	52.3	31.1	5.6	11.1
2010	50.1	25.5	19.6	4.8
2005	53.6	27.9	15.3	3.2
2001	56.4	22.0	9.4	11.9
1997	53.6	27.9	15.3	3.2
1992	50.3	38.8	9.0	1.8
1987	47.5	33.3	17.2	2.0
1983	46.0	29.5	22.1	2.4
1979	51.3	35.2	10.5	3.2
74 O	45.2	39.6	15.2	
74 F	46.1	33.2	20.7	
1970	75.7	24.3		
1966	65.1	19.8	15.1	
1964	68.0	16.6	15.4	
1959	74.3	12.6	13.0	
1955	82.5	17.5		
1951	79.5	20.5		
1950	73.1	17.8	9.1	
1945	69.8	18.9	11.3	

EU referendum estimate

Leave **31%** Remain **69%**

Kettering

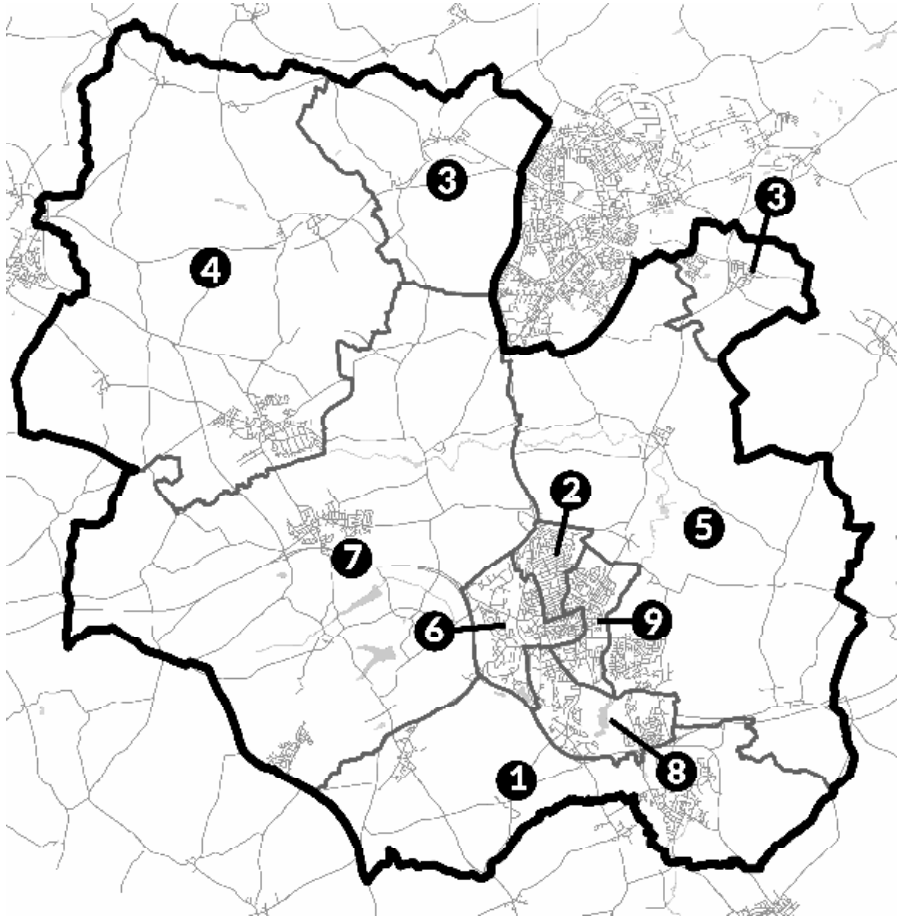

1. Burton and Broughton
2. Clover Hill
3. Corby Rural (36%)
4. Desborough
5. Ise
6. Northall
7. Rothwell and Mawsley
8. Wicksteed
9. Windmill

2024 election result

Lab	**18,009**	**35.9**	**3,820**	**7.7**
Con	14,189	28.2		
Ref	8,468	16.9		
Grn	7,004	13.9		
LD	1,357	2.7		
SDP	85	0.2		
ADF	62	0.1		

Members of Parliament

2024-	Rosie Wrighting (Lab)
2005-24	Philip Hollobone (Con)
1997-05	Phil Sawford (Lab)
1983-97	Roger Freeman (Con)
1979-83	Bill Homewood (Lab)
1964-79	Sir Geoffrey de Freitas (Lab)
1945-64	Gilbert Mitchison (Con)

Demographics

owned **67%**	rent pr **20%**	rent pub **13%**
white **90%**	black **3%**	asian **4%**
AB **31%**	C1C2 **29%**	DE **29%**
degree **28%**	unqual **18%**	student **5%**
▼ 35s **42%**	▲ 64s **18%**	

General Election history

	Con	Lab	LD	Oth
2024	28.2	35.9	2.7	33.2
2019	60.3	26.4	6.8	6.4
2017	57.9	36.5	3.3	2.3
2015	51.8	25.2	3.2	19.9
2010	49.1	29.9	15.8	5.1
2005	45.6	39.7	12.4	2.3
2001	43.5	44.7	10.2	1.6
1997	43.0	43.3	10.7	3.0
1992	52.0	32.1	16.0	
1987	51.0	19.7	29.3	
1983	48.4	21.1	30.5	
1979	42.9	45.0	12.0	
74 O	31.5	49.3	19.2	
74 F	31.7	45.9	22.3	
1970	42.5	48.3	9.3	
1966	35.6	52.6	11.8	
1964	44.8	55.2		
1959	47.2	52.8		
1955	44.8	55.2		
1951	44.2	55.8		
1950	38.6	52.6	8.2	
1945	42.1	53.6		

EU referendum estimate

Leave **61%** Remain **39%**

Kilmarnock and Loudoun

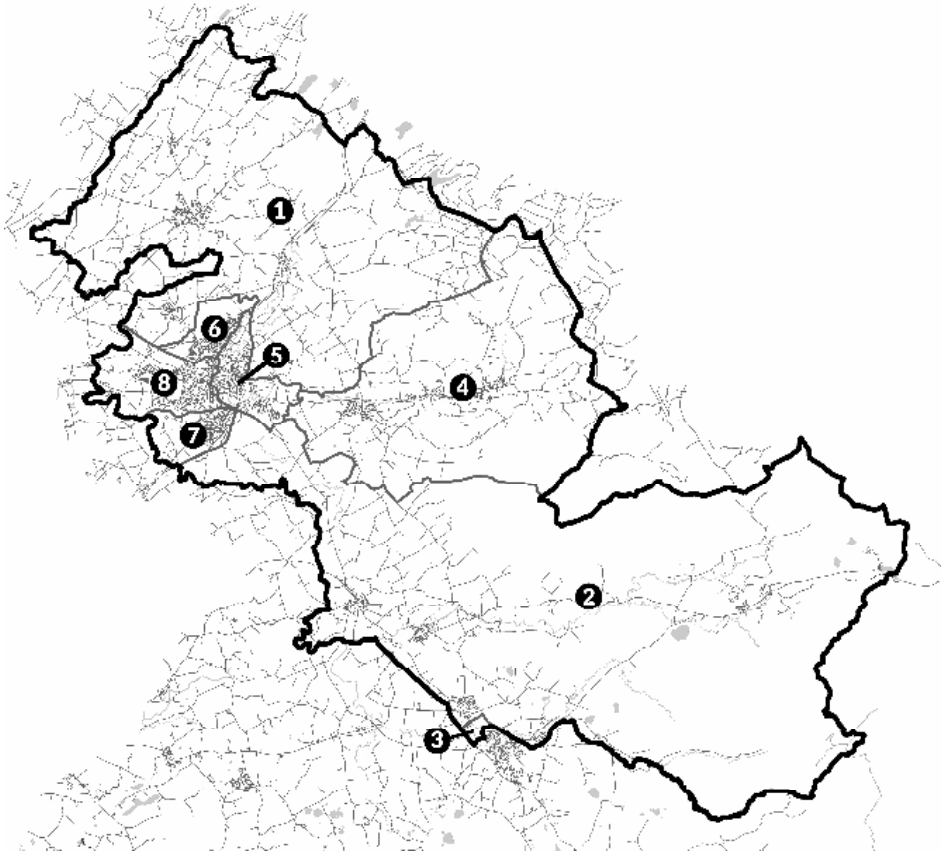

1. Annick
2. Ballchmyle
3. Cumnock and New Cumnock (1%)
4. Irvine Valley
5. Kilmarnock East and Hurlford
6. Kilmarnock North
7. Kilmarnock South
8. Kilmarnock West and Crosshouse

2024 election result

Lab	**19,055**	**44.9**	**5,119**	**12.1**
SNP	13,936	32.8		
Con	3,527	8.3		
Ref	3,472	8.2		
Grn	1,237	2.9		
LD	850	2.0		
Ind	401	0.9		

Members of Parliament

2015-	Alan Brown (SNP)
2010-15	Cathy Jamieson (Lab)
1997-10	Des Brown (Lab)
1979-97	Willie McKelvey (Lab)
1946-79	Willie Ross (Lab)
1945-46	Clarice Shaw

Demographics

2021 Census information for Scotland had not been published at the time of print

General Election history

	Con	Lab	LD	SNP	Oth
2024	8.3	44.9	2.0	32.8	12.0
2019	24.3	18.9	5.1	50.8	0.9
2017	26.7	28.9	2.1	42.3	
2015	12.5	30.4	1.5	55.7	
2010	14.2	52.5	7.3	26.0	
2005	11.3	47.3	11.1	27.7	2.6
2001	10.5	52.9	8.4	25.5	2.7
1997	10.8	49.8	4.0	34.5	0.9
1992	19.0	44.8	5.5	30.7	
1987	19.6	48.5	13.7	18.2	
1983	24.7	43.6	22.7	9.0	
1979	29.1	52.6		18.3	
74 O	19.0	45.7	5.2	30.2	
74 F	27.7	47.2	9.8	15.3	
1970	27.8	59.3	6.0	6.9	
1966	31.5	68.5			
1964	26.7	62.3	11.0		
1959	37.3	62.7			
1955	39.1	60.9			
1951	39.3	60.7			
1950	35.8	56.6	5.4		2.2
1945	40.6	59.4			

EU referendum estimate

Leave **40%** Remain **60%**

Kingston and Surbiton

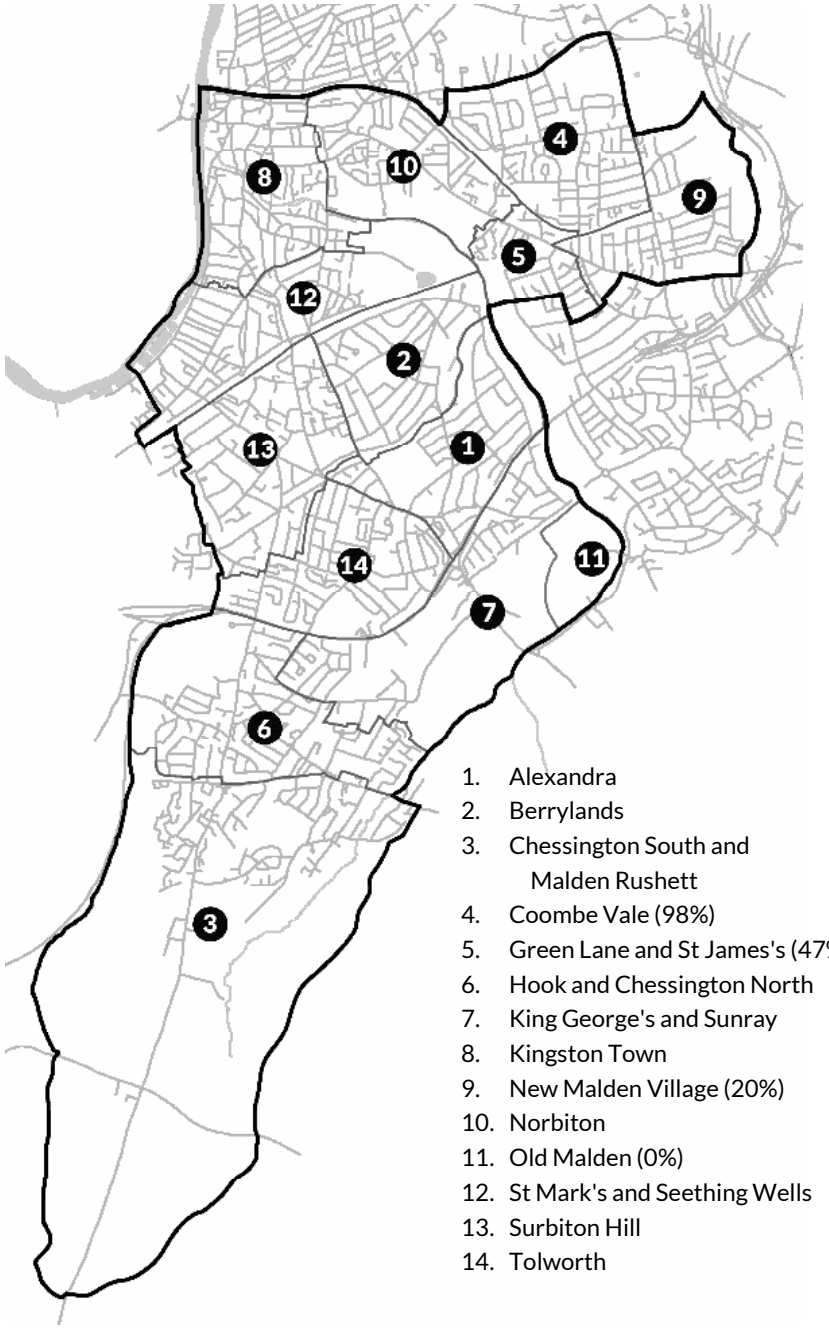

1. Alexandra
2. Berrylands
3. Chessington South and Malden Rushett
4. Coombe Vale (98%)
5. Green Lane and St James's (47%)
6. Hook and Chessington North
7. King George's and Sunray
8. Kingston Town
9. New Malden Village (20%)
10. Norbiton
11. Old Malden (0%)
12. St Mark's and Seething Wells
13. Surbiton Hill
14. Tolworth

2024 election result

LD	**25,870**	**51.1**	**17,235**	**34.1**
Con	8,635	17.0		
Lab	6,561	13.0		
Ref	3,009	5.9		
KIRG	1,177	2.3		
WP	395	0.8		
Loony	230	0.5		

Members of Parliament

2017-	Sir Ed Davey (LD)
2015-17	James Berry (Con)
1997-15	Ed Davey (LD)
1983-97	Richard Tracey (Con)
1955-83	Sir Nigel Fisher (Con)

Demographics

owned **60%**	rent pr **28%**	rent pub **12%**
white **71%**	black **3%**	asian **16%**
AB **43%**	C1C2 **25%**	DE **15%**
degree **49%**	unqual **12%**	student **11%**
▼ 35s **46%**	▲ 64s **14%**	

General Election history

	Con	Lab	LD	Oth
2024	17.0	13.0	51.1	9.5
2019	33.9	10.7	51.1	4.3
2017	38.1	14.8	44.7	2.5
2015	39.2	14.5	34.5	11.8
2010	36.5	9.3	49.8	4.3
2005	33.0	13.2	51.0	2.7
2001	28.2	8.8	60.2	2.8
1997	36.6	23.0	36.7	3.8
1992	54.4	18.3	26.9	0.5
1987	55.9	14.4	28.5	1.3
1983	54.5	15.5	28.4	1.6
1979	56.7	26.1	17.2	
74 O	45.7	27.7	26.6	
74 F	45.6	26.0	28.3	
1970	51.7	31.2	12.0	5.1
1966	57.9	42.1		
1964	60.6	39.4		
1959	67.4	32.6		
1955	64.9	35.1		

EU referendum estimate

Leave **42%** Remain **58%**

Kingswinford and South Staffordshire

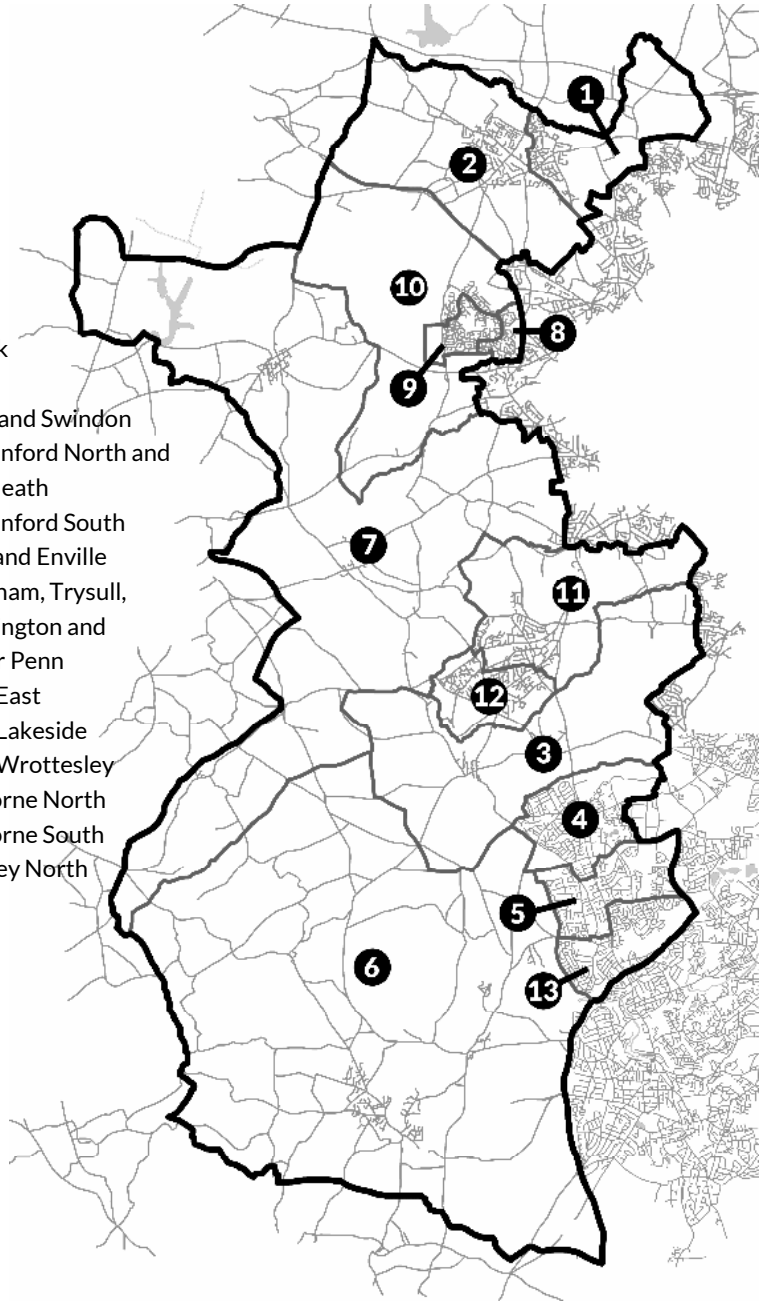

1. Bilbrook
2. Codsall
3. Himley and Swindon
4. Kingswinford North and Wall Heath
5. Kingswinford South
6. Kinver and Enville
7. Pattingham, Trysull, Bobbington and Lower Penn
8. Perton East
9. Perton Lakeside
10. Perton Wrottesley
11. Womborne North
12. Womborne South
13. Wordsley North

2024 election result

Con	**18,199**	**40.3**	**6,303**	**14.0**
Lab	11,896	26.3		
Ref	9,928	22.0		
LD	2,080	4.6		
Grn	2,077	4.6		
Ind	1,000	2.2		

Members of Parliament

2024-	Mike Wood (Con)
2010-24	Sir Gavin Williamson (Con)
1983-10	Sir Patrick Cormack (Con)

Demographics

owned **78%**	rent pr **11%**	rent pub **11%**
white **94%**	black **0.6%**	asian **3%**
AB **37%**	C1C2 **31%**	DE **22%**
degree **30%**	unqual **19%**	student **5%**
▼ 35s **34%**	▲ 64s **27%**	

General Election history

	Con	Lab	LD	Oth
2024	40.3	26.3	4.6	28.8
2019	73.0	16.5	6.6	3.9
2017	69.8	25.3	2.6	2.3
2015	59.4	18.4	2.9	19.3
2010	53.2	20.3	16.7	9.8
2005	52.0	17.6	13.8	16.6
2001	50.5	34.2	11.6	3.7
1997	50.0	34.7	11.3	3.9
1992	59.7	26.1	14.2	
1987	60.9	19.1	20.1	
1983	59.2	17.3	23.5	

EU referendum estimate

Leave **65%** Remain **35%**

Knowsley

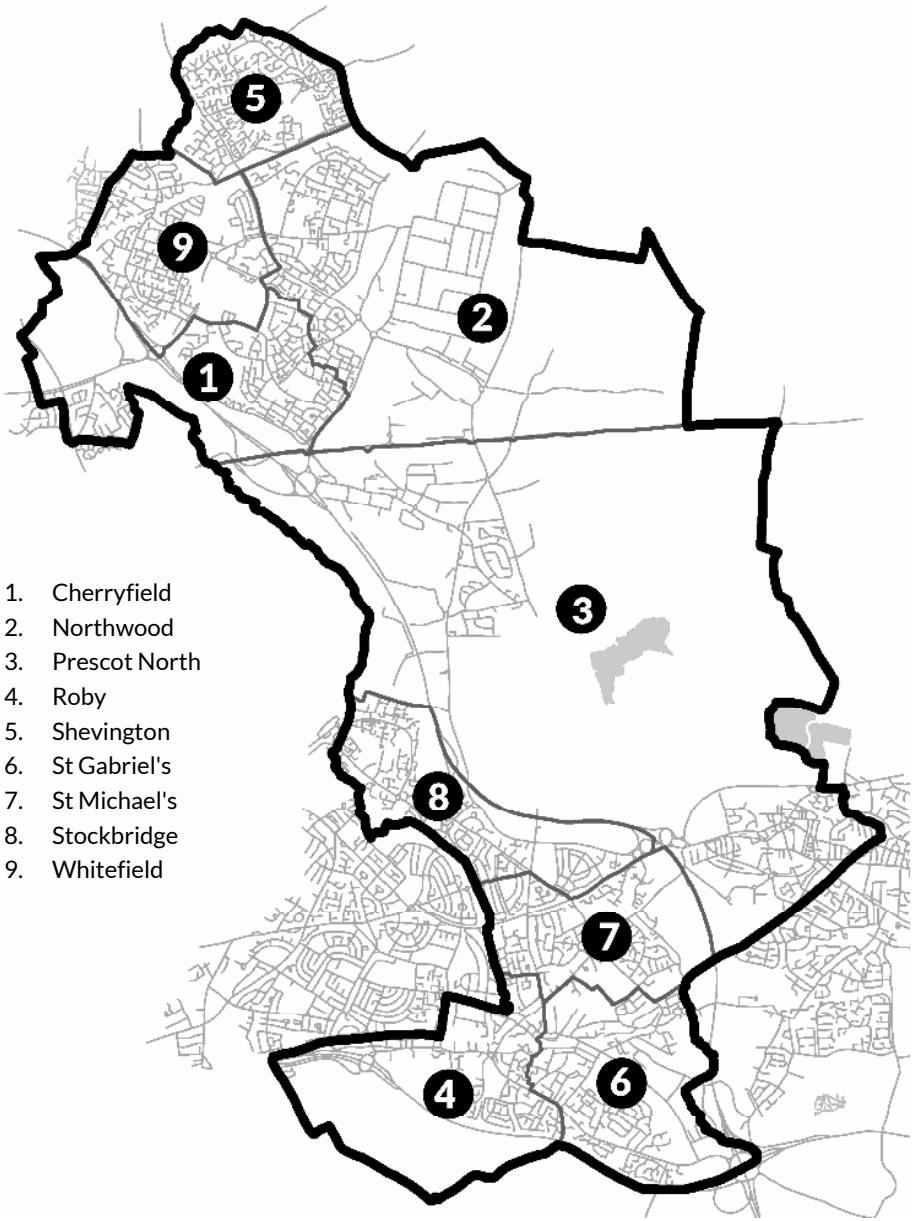

1. Cherryfield
2. Northwood
3. Prescot North
4. Roby
5. Shevington
6. St Gabriel's
7. St Michael's
8. Stockbridge
9. Whitefield

2024 election result

Lab	**24,243**	**67.3**	**18,319**	**50.9**
Ref	5,924	16.4		
Grn	2,772	7.7		
Con	1,496	4.2		
LD	1,232	3.4		
WP	245	0.7		
SDP	135	0.4		

Members of Parliament

2024-	Anneliese Midgley (Lab)
1985-24	Sir George Howarth (Lab)
1983-85	Robert Kilroy-Silk (Lab)
1950-83	Sir Harold Wilson (Lab)

Demographics

owned **57%**	rent pr **16%**	rent pub **28%**
white **96%**	black **0.8%**	asian **1.2%**
AB **23%**	C1C2 **27%**	DE **31%**
degree **23%**	unqual **28%**	student **6%**
▼ 35s **44%**	▲ 64s **17%**	

General Election history

	Con	Lab	LD	Oth
2024	4.2	67.3	3.4	25.2
2019	8.1	80.8	2.0	9.1
2017	9.3	85.3	2.1	3.2
2015	6.6	78.1	2.9	12.3
2010	9.0	70.9	13.4	6.8
2005	13.7	63.3	19.4	3.7
2001	16.3	66.7	13.8	3.1
1997	17.3	69.9	11.1	1.7
1992	14.4	77.5	4.3	3.8
1987	12.5	69.9	16.2	1.4
1983	20.1	64.5	14.8	0.6
1979	37.7	51.9	10.4	
74 O	29.7	60.8	9.5	
74 F	29.4	56.7	13.5	0.4
1970	33.9	63.1		2.9
1966	32.6	66.4		0.9
1964	34.7	63.9		1.4
1959	45.1	54.9		
1955	47.3	52.7		
1951	48.7	51.3		
1950	46.5	48.4	4.3	0.9

EU referendum estimate

Leave **52%** Remain **48%**

Lagan Valley

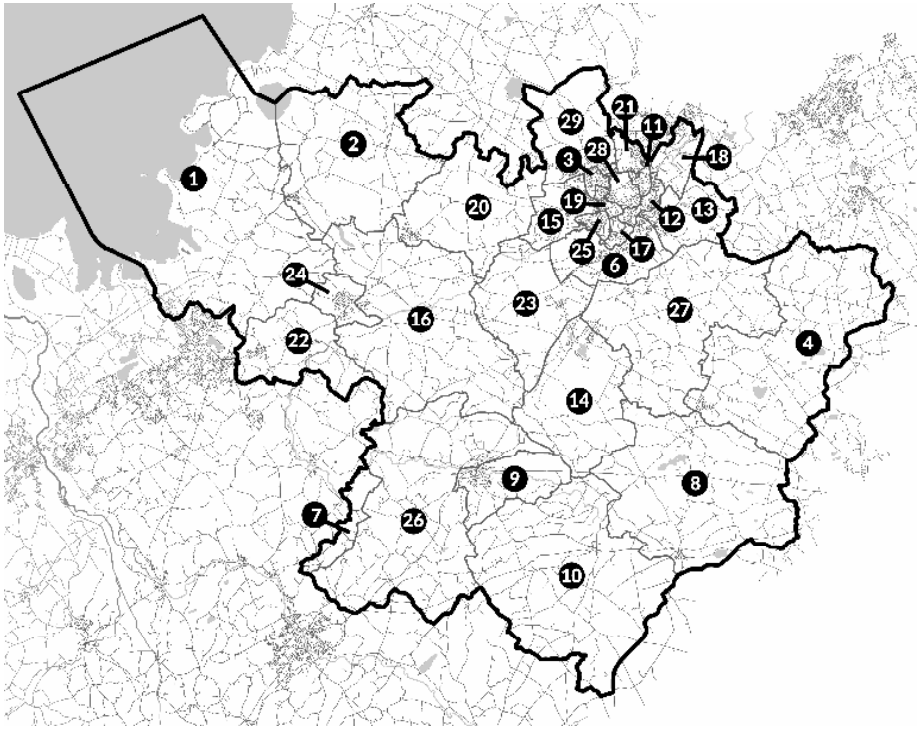

1. Aghagallon
2. Ballinderry
3. Ballymacash
4. Ballymacbrennan
5. Ballymacoss
6. Blaris
7. Donaghcloney (4%)
8. Dromara
9. Dromore
10. Gransha (76%)
11. Harmony Hill
12. Hilden
13. Hillhall
14. Hillsborough
15. Knockmore
16. Lagan
17. Lagan Valley
18. Lambeg
19. Lisnagarvey
20. Maghaberry
21. Magheralave
22. Magheralin
23. Maze
24. Moira
25. Old Warren
26. Quilly
27. Ravernet
28. Wallace Park
29. White Mountain

2024 election result

All	**18,618**	**37.9**	**2,959**	**6.0**
DUP	15,659	31.9		
UUP	11,157	22.7		
TUV	2,186	4.5		
SDLP	1,028	2.1		
Grn	433	0.9		

Members of Parliament

2024-

1997-24 Sir Jeffrey Donaldson (UUP/DUP/Ind)

1983-97 Sir James Molyneaux (UUP)

Demographics

owned **64%** rent pr **20%** rent pub **16%**

white **97%** black **0.3%** asian **2%**

Prot **53%** RC **21%** No rel **23%**

▼ 35s **43%** ▲ 64s **17%**

General Election history

	DUP	UUP	SF	SDLP	All
2024	31.9	22.7		2.1	37.9
2019	43.1	19.0	2.4	3.9	28.8
2017	59.6	16.8	3.5	7.5	11.1
2015	47.9	15.2	2.9	6.3	13.9
2010	49.8	21.1	4.0	5.0	11.4
2005	54.7	21.5	7.5	6.1	10.1
2001	13.4	56.5	5.9	7.5	16.6
1997	13.6	55.4	2.5	7.8	17.2
1992		60.8	6.8	9.5	12.7
1987		70.0	6.4	6.9	13.8
1983	16.8	59.2	4.3	6.4	11.3

EU referendum estimate

Leave **47%** Remain **53%**

Lancaster and Wyre

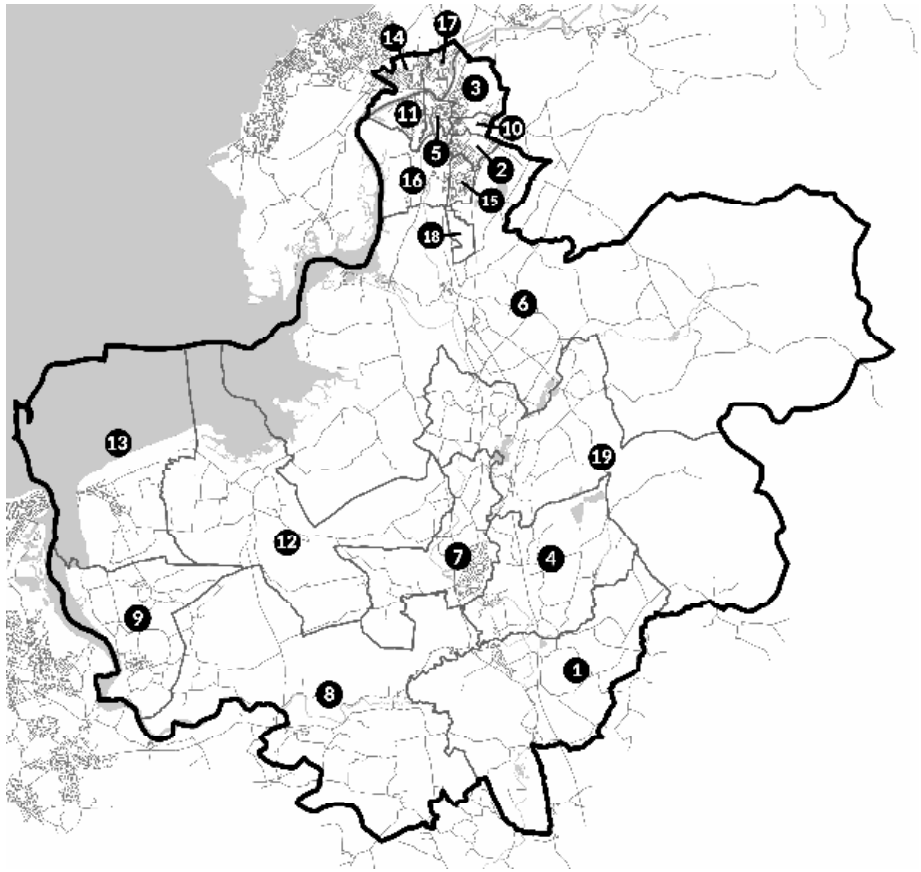

1. Bowerham
2. Brock with Catterall
3. Bulk
4. Calder
5. Castle
6. Ellel
7. Garstang
8. Great Eccleston
9. Hambleton and Stalmine
10. John O'Gaunt
11. Marsh
12. Pilling
13. Preesall
14. Scale Hall
15. Scotforth East
16. Scotforth West
17. Skerton (68%)
18. University
19. Wyresdale

2024 election result

Lab	**19,315**	**44.9**	**9,253**	**21.5**
Con	10,062	23.4		
Ref	6,866	16.0		
Grn	5,236	12.2		
LD	1,529	3.6		

Members of Parliament

2015-	Cat Smith (Lab)
2010-15	Eric Ollerenshaw (Con)
2005-10	Ben Wallace (Con)
1997-05	Hilton Dawson (Lab)
1970-97	Dame Elaine Kellett-Bowman (Con)
1966-70	Stan Henig (Lab)
1959-66	Humphrey Berkeley (Con)
1941-59	Sir Fitzroy Maclean (Con)

Demographics

owned **68%**	rent pr **20%**	rent pub **12%**
white **91%**	black **1%**	asian **5%**
AB **30%**	C1C2 **24%**	DE **20%**
degree **34%**	unqual **15%**	student **18%**
▼ 35s **45%**	▲ 64s **20%**	

General Election history

	Con	Lab	LD	Oth
2024	23.4	44.9	3.6	28.2
2019	41.6	46.8	4.5	7.1
2017	40.6	55.1	2.5	1.7
2015	39.2	42.3	3.3	15.1
2010	36.1	35.3	19.1	9.5
2005	42.8	34.8	16.2	6.1
2001	42.2	43.1	10.3	4.4
1997	40.6	42.8	11.5	5.1
1992	45.6	39.2	14.1	1.1
1987	46.7	32.4	19.9	1.0
1983	50.3	24.9	24.4	0.4
1979	47.6	37.3	14.6	0.5
74 O	42.6	39.0	18.5	
74 F	43.5	37.4	17.0	2.2
1970	49.1	44.5	6.4	
1966	47.4	52.6		
1964	53.5	46.5		
1959	56.7	42.3		
1955	56.5	43.5		
1951	53.2	46.8		
1950	48.3	40.2	11.6	
1945	49.4	35.3	15.3	

EU referendum estimate

Leave **51%** Remain **49%**

Leeds Central and Headingley

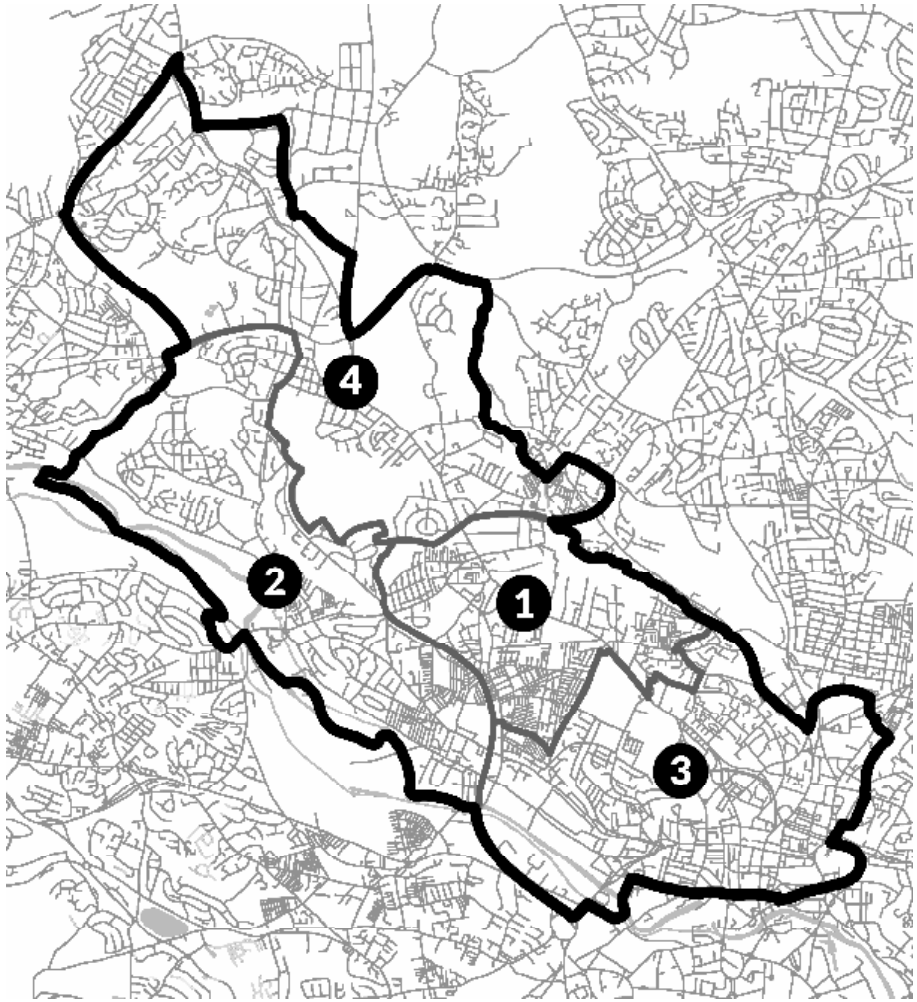

1. Headingley and Hyde Park
2. Kirkstall
3. Little London and Woodhouse
4. Weetwood

2024 election result

Lab	**15,853**	**50.2**	**8,422**	**26.7**
Grn	7,431	23.5		
LD	2,611	8.3		
Ref	2,399	7.6		
Con	2,237	7.1		
WP	691	2.2		
SDP	187	0.6		
TUSC	186	0.6		

Members of Parliament

2017-	Alex Sobel (Lab)
2005-17	Greg Mulholland (LD)
1997-05	Harold Best (Lab)
1983-97	Keith Hampson (Con)
1950-83	Sir Donald Kaberry (Con)

Demographics

owned **32%**	rent pr **45%**	rent pub **23%**
white **71%**	black **6%**	asian **13%**
AB **24%**	C1C2 **14%**	DE **13%**
degree **39%**	unqual **10%**	student **43%**
▼ 35s **71%**	▲ 64s **8%**	

General Election history

	Con	Lab	LD	Oth
2024	7.1	50.2	8.3	34.4
2019	26.8	48.6	19.1	5.5
2017	19.7	44.1	35.0	1.3
2015	18.6	30.1	36.8	14.5
2010	26.6	21.0	47.5	5.1
2005	25.7	33.0	37.2	4.1
2001	29.6	41.9	26.9	1.6
1997	32.1	39.9	23.7	4.4
1992	43.0	27.3	27.8	1.8
1987	43.5	21.7	33.5	1.3
1983	46.6	22.2	29.0	2.3
1979	47.5	35.1	15.7	1.7
74 O	44.6	35.3	20.1	
74 F	44.7	31.2	24.1	
1970	52.1	37.1	10.8	
1966	55.6	44.4		
1964	52.0	32.8	15.2	
1959	65.6	34.4		
1955	65.8	34.2		
1951	62.5	37.5		
1950	57.8	34.8	7.4	

EU referendum estimate

Leave **35%** Remain **65%**

Leeds East

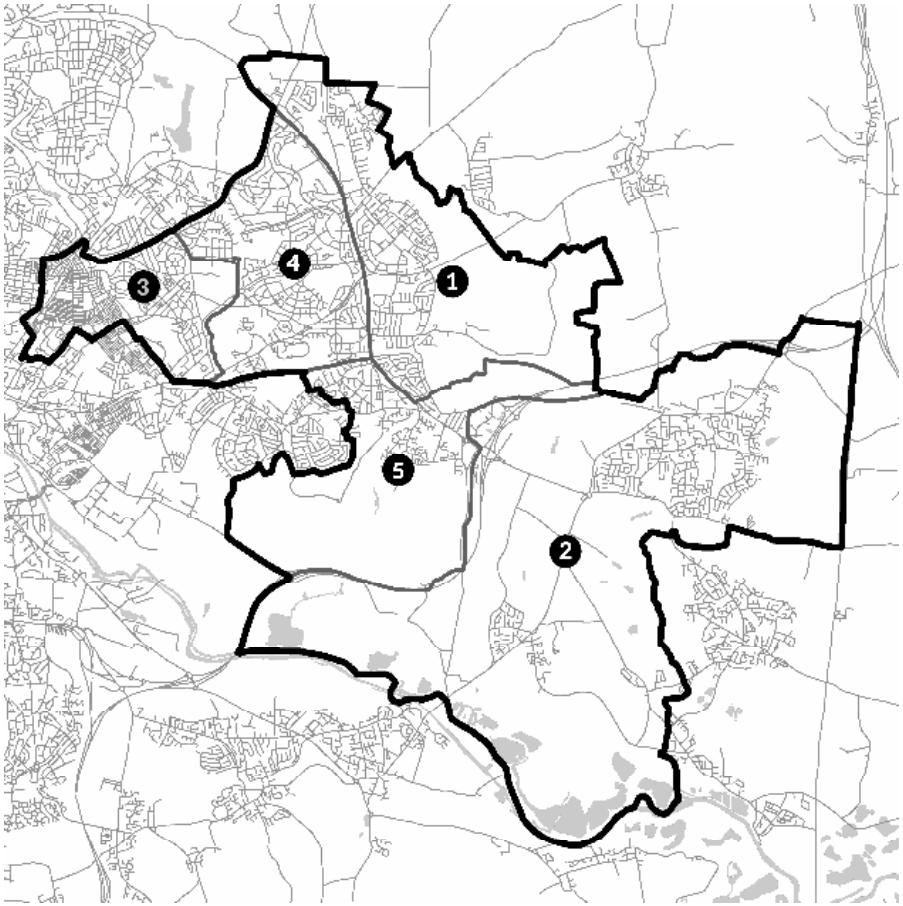

1. Cross Gates and Whinmoor
2. Garforth and Swillington
3. Gipton and Harehills
4. Killingbeck and Seacroft
5. Temple Newsam (45%)

2024 election result

Lab	**18,610**	**47.2**	**11,265**	**28.6**
Ref	7,345	18.6		
Con	6,898	17.5		
Grn	3,506	8.9		
LD	1,445	3.7		
Yorks	664	1.7		
SDP	519	1.3		
Ind	222	0.6		
Ind	179	0.5		

Members of Parliament

2015-	Richard Burgon (Lab)
1992-15	George Mudie (Lab)
1955-92	Denis Healey (Lab)

Demographics

owned **57%**	rent pr **17%**	rent pub **26%**
white **74%**	black **7%**	asian **14%**
AB **26%**	C1C2 **27%**	DE **28%**
degree **26%**	unqual **24%**	student **7%**
▼ 35s **47%**	▲ 64s **16%**	

General Election history

	Con	Lab	LD	Oth
2024	17.5	47.2	3.7	31.6
2019	35.7	49.8	4.6	9.9
2017	30.6	61.4	1.8	6.2
2015	20.9	53.7	3.4	21.9
2010	23.2	50.4	17.5	8.9
2005	18.6	59.1	20.7	1.7
2001	19.4	62.9	13.5	4.1
1997	18.7	67.5	10.3	3.5
1992	28.3	57.7	14.0	
1987	26.6	48.7	24.7	
1983	29.3	43.8	25.8	1.1
1979	33.3	55.4	9.7	1.5
74 O	28.0	55.6	15.7	0.7
74 F	29.8	50.6	19.6	
1970	41.8	57.1		1.0
1966	38.5	61.5		
1964	42.1	57.9		
1959	45.5	54.5		
1955	44.8	55.2		
1951	28.0	72.0		
1950	19.0	68.7	12.3	
1945	27.5	75.5		

EU referendum estimate

Leave **61%** Remain **39%**

Leeds North East

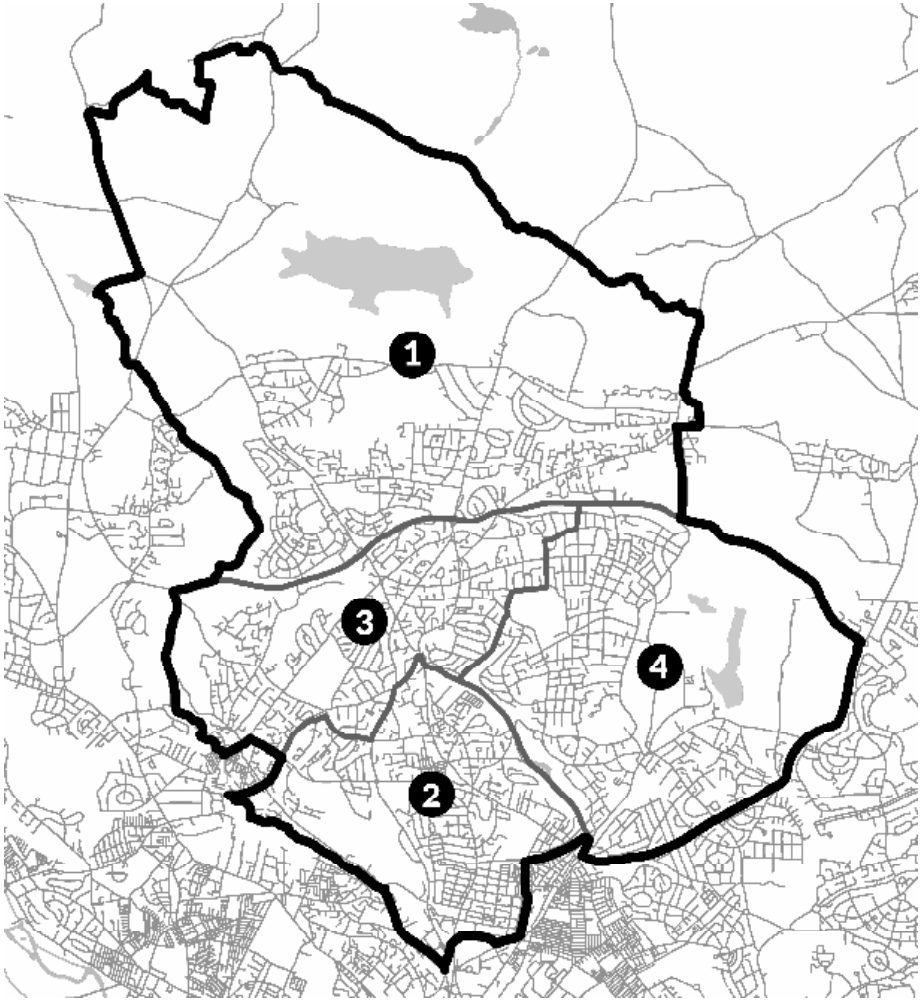

1. Alwoodley
2. Chapel Allerton
3. Moortown
4. Roundhay

2024 election result

Lab	**23,260**	**51.5**	**16,083**	**35.6**
Con	7,177	15.9		
Grn	5,911	13.1		
Ref	3,426	7.6		
LD	2,168	4.8		
WP	2,067	4.6		
Yorks	574	1.3		
AGS	259	0.6		
SDP	125	0.3		
CPA	109	0.2		
Climate	91	0.2		

Members of Parliament

1997-	Fabian Hamilton (Lab)
1987-97	Timothy Kirkhope (Con)
1956-87	Sir Keith Joseph (Con)
1955-56	Osbert Peake (Con)
1945-55	Alice Bacon (Lab)

Demographics

owned **65%**	rent pr **17%**	rent pub **26%**
white **64%**	black **7%**	asian **20%**
AB **43%**	C1C2 **24%**	DE **17%**
degree **48%**	unqual **15%**	student **7%**
▼ 35s **43%**	▲ 64s **17%**	

General Election history

	Con	Lab	LD	Oth
2024	15.9	51.5	4.8	27.8
2019	23.6	57.5	11.2	7.6
2017	31.0	63.1	3.7	2.2
2015	32.9	47.9	5.3	13.9
2010	33.1	42.7	19.6	4.7
2005	32.2	44.9	20.3	2.5
2001	31.3	49.1	15.9	3.6
1997	33.9	49.2	13.9	3.1
1992	45.4	36.8	16.7	1.1
1987	45.6	25.2	28.3	0.9
1983	47.6	23.7	28.1	0.6
1979	36.0	49.0	12.8	2.2
74 O	48.6	34.0	17.5	
74 F	47.8	31.2	20.3	0.7
1970	57.0	43.0		
1966	56.8	43.2		
1964	60.7	39.3		
1959	64.1	35.9		
1955	61.4	38.6		
1951	41.7	58.3		
1950	37.3	54.6	6.6	
1945	37.5	53.4	9.4	

EU referendum estimate

Leave **37%** Remain **63%**

Leeds North West

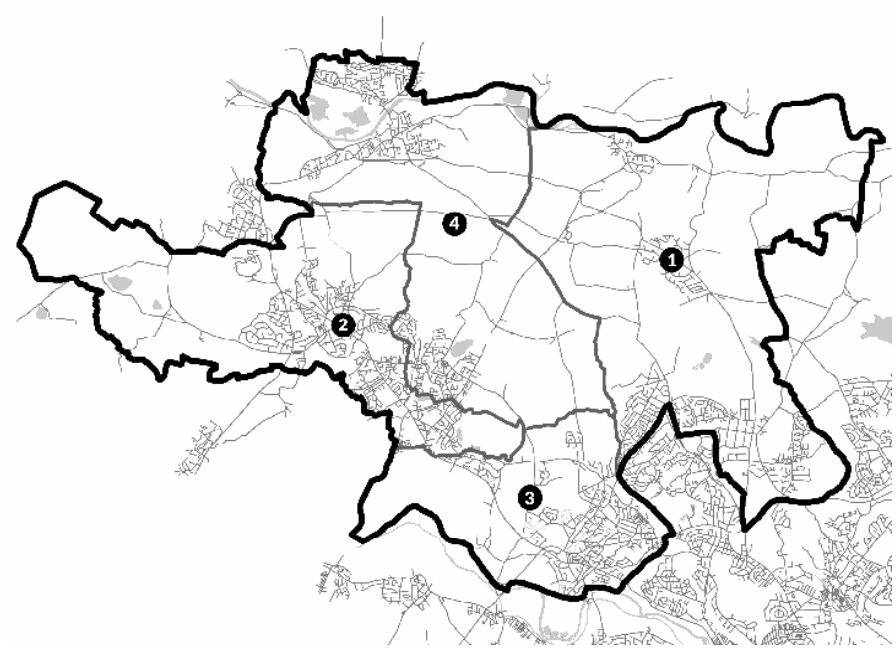

1. Adel and Wharfedale
2. Guiseley and Rawdon
3. Horforth
4. Otley and Yeadon

2024 election result

Lab	**22,882**	**46.0**	**11,896**	**23.9**
Con	10,986	22.1		
Ref	5,935	11.9		
LD	5,641	11.3		
Yorks	1,024	2.1		
SDP	78	0.2		

Members of Parliament

2024-	Katie White (Lab)
2010-24	Stuart Andrew (Con)
1997-10	Paul Truswell (Lab)
1974-97	Sir Giles Shaw (Con)
1959-74	Joseph Hiley (Con)
1950-59	Cyril Banks (Con)

Demographics

owned **75%**	rent pr **13%**	rent pub **12%**
white **97%**	black **0.2%**	asian **2%**
AB **23%**	C1C2 **27%**	DE **34%**
degree **24%**	unqual **27%**	student **6%**
▼ 35s **39%**	▲ 64s **22%**	

General Election history

	Con	Lab	LD	Oth
2024	22.1	46.0	11.3	14.2
2019	48.8	42.3	5.7	3.2
2017	47.4	46.7	3.3	2.6
2015	46.4	37.6	3.8	12.2
2010	38.5	35.1	20.8	5.7
2005	33.1	45.8	18.4	2.7
2001	35.6	48.1	14.2	2.1
1997	36.3	48.1	14.0	1.6
1992	44.2	28.4	26.7	0.8
1987	45.5	20.5	34.0	
1983	45.7	17.8	35.8	
1979	45.1	25.2	29.1	0.6
74 O	39.5	29.9	30.5	
74 F	39.5	27.7	32.7	
1970	49.2	37.1	13.7	
1966	44.7	39.5	15.8	
1964	46.5	34.7	18.8	
1959	50.1	35.8	14.1	
1955	47.7	37.1	15.2	
1951	53.7	46.3		
1950	41.3	41.2	17.5	

EU referendum estimate

Leave **48%** Remain **52%**

Leeds South

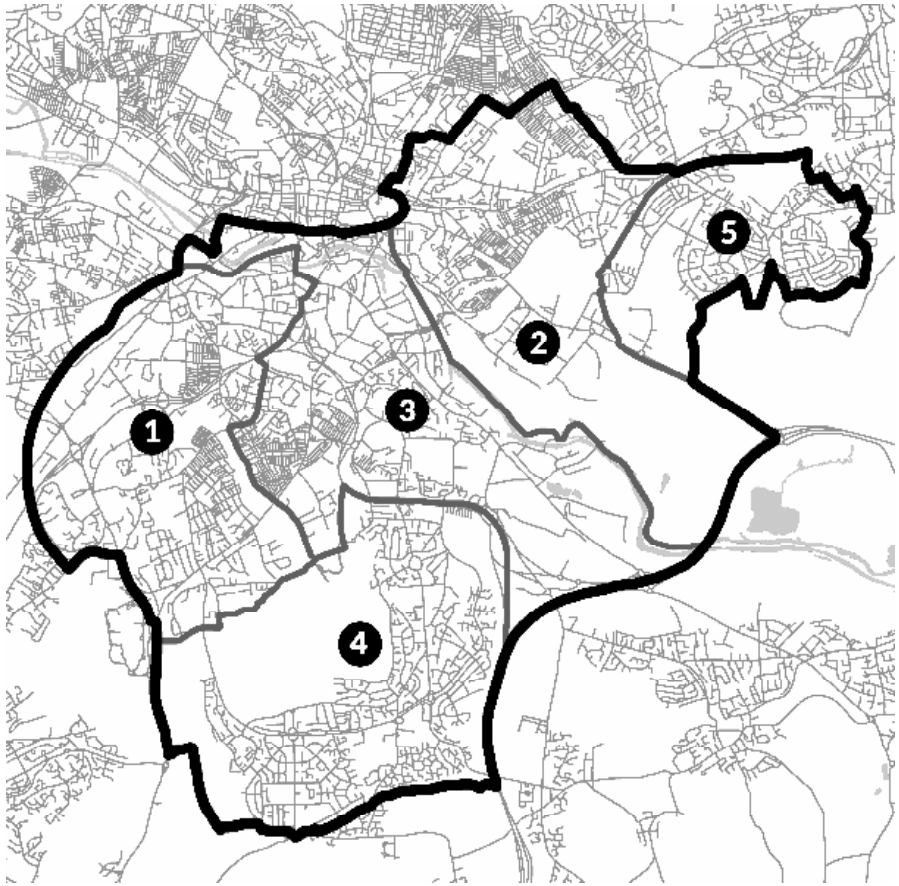

1. Beeston and Holbeck
2. Burmantofts and Richmond Hill
3. Hunslet and Riverside
4. Middleton Park
5. Temple Newsam (55%)

2024 election result

Lab	**17,117**	**54.0**	**11,279**	**35.6**
Grn	5,838	18.4		
Con	4,172	13.2		
SDP	1,874	5.9		
LD	1,340	4.2		
WP	719	2.3		
CPA	341	1.1		
Ind	277	0.9		

Members of Parliament

1999-	Hilary Benn (Lab)
1983-99	Derek Fatchett (Lab)
1963-83	Merlyn Rees (Lab)
1945-63	Hugh Gaitskell (Lab)

Demographics

owned **37%**	rent pr **31%**	rent pub **32%**
white **68%**	black **14%**	asian **11%**
AB **23%**	C1C2 **23%**	DE **32%**
degree **29%**	unqual **25%**	student **9%**
▼ 35s **54%**	▲ 64s **11%**	

General Election history

	Con	Lab	LD	Oth
2024	13.2	54.0	4.2	28.6
2019	22.6	61.7	4.8	11.0
2017	20.5	70.2	2.2	7.1
2015	17.3	55.0	3.4	24.3
2010	20.2	49.3	20.8	9.7
2005	13.2	60.0	19.4	7.2
2001	14.3	66.9	13.2	5.6
1997	13.7	69.6	11.3	5.4
1992	22.7	62.2	15.0	
1987	25.5	55.6	17.9	0.9
1983	23.6	47.9	26.9	1.7
1979	23.4	65.0	10.4	1.2
74 O	19.0	64.4	16.6	
74 F	20.2	55.2	24.6	
1970	28.5	59.8	11.7	
1966	29.1	67.8		2.1
1964	34.3	63.1		2.6
1959	31.0	58.6	10.4	
1955	34.8	65.2		
1951	34.9	65.1		
1950	29.6	61.1	9.3	
1945	25.6	61.0	13.4	

EU referendum estimate

Leave **47%** Remain **53%**

Leeds South West and Morley

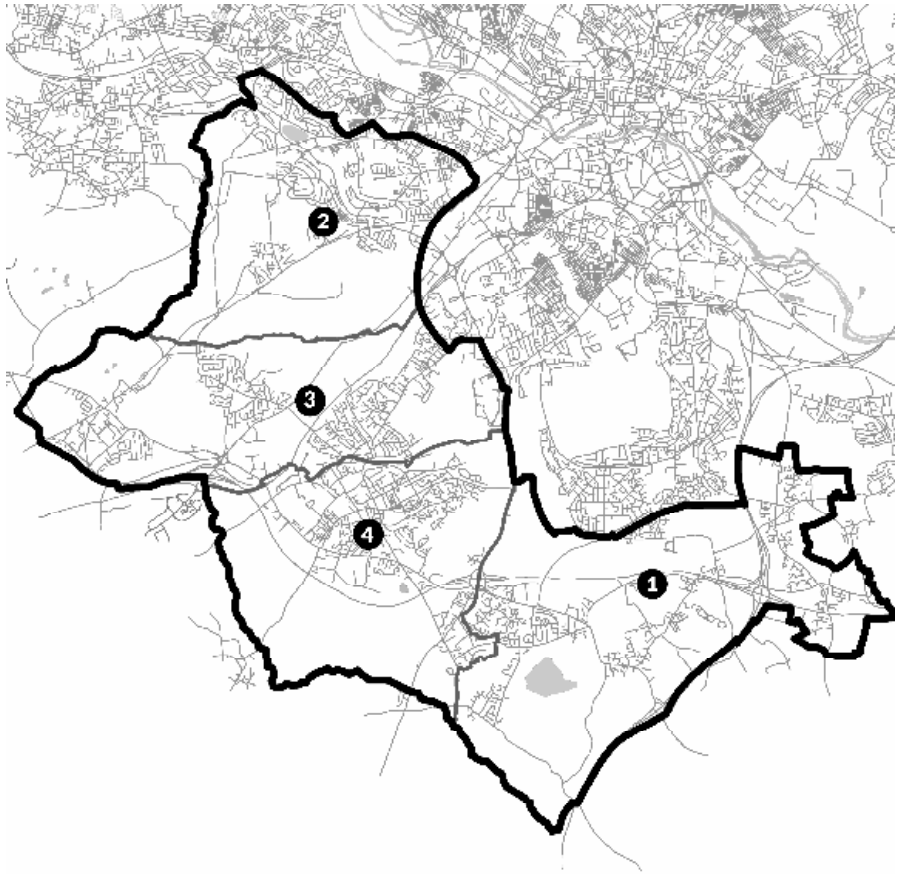

1. Ardsley and Robin Hood
2. Farnley and Wortley
3. Morley North
4. Morley South

2024 election result

Lab	**17,681**	**44.0**	**8,423**	**21.0**
Con	9,258	23.0		
Ref	8,187	20.4		
Grn	2,522	6.3		
LD	1,798	4.5		
Yorks	664	1.7		
SDP	99	0.2		

Members of Parliament

2024-	Mark Sewards (Lab)
2015-24	Dame Andrea Jenkyns (Con)
2010-15	Ed Balls (Lab)
2001-10	Colin Challen (Lab)
1992-01	John Gunnell (Lab)
1983-92	Merlyn Rees (Lab)
1979-83	Ken Woolmer (Lab)
1949-79	Sir Alfred Broughton (Lab)
1939-49	Hubert Beaumont (Lab)

Demographics

owned **68%**	rent pr **17%**	rent pub **15%**
white **91%**	black **2%**	asian **4%**
AB **33%**	C1C2 **29%**	DE **25%**
degree **31%**	unqual **20%**	student **6%**
▼ 35s **42%**	▲ 64s **17%**	

General Election history

	Con	Lab	LD	Oth
2024	23.0	44.0	4.5	28.5
2019	56.7	35.0	4.4	3.9
2017	50.7	46.7	2.6	
2015	38.9	38.0	3.0	20.1
2010	35.3	37.6	16.8	10.3
2005	19.4	48.4	16.0	16.1
2001	25.6	57.0	14.2	3.2
1997	26.3	58.5	11.1	4.1
1992	36.1	52.2	11.1	0.7
1987	34.2	49.5	16.3	
1983	31.8	45.9	22.3	
1979	37.6	49.0	10.5	2.8
74 O	30.0	49.2	20.7	
74 F	29.9	44.6	23.8	1.7
1970	34.5	50.4	15.1	
1966	29.0	56.2	14.8	
1964	30.4	52.6	17.0	
1959	41.6	58.4		
1955	39.8	60.2		
1951	40.3	59.7		
1950	40.0	60.0		
1945	28.4	58.1	13.5	

EU referendum estimate

Leave **60%** Remain **40%**

Leeds West and Pudsey

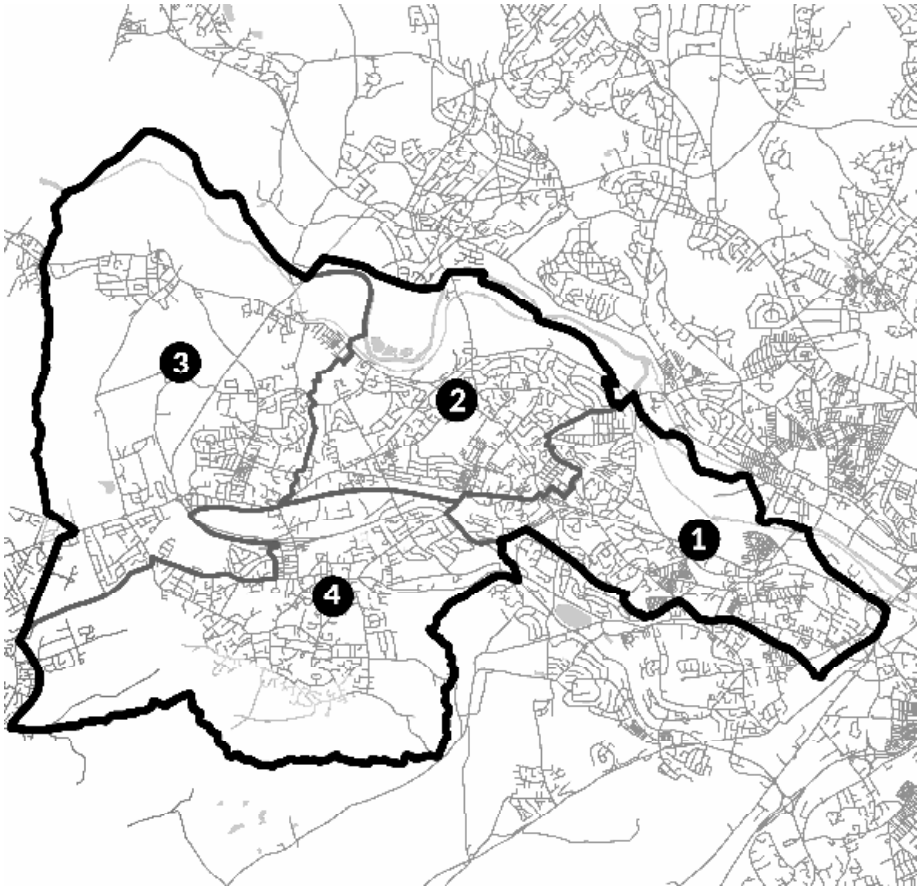

1. Armley
2. Bramley and Stanningley
3. Calverley and Farsley
4. Pudsey

2024 election result

Lab	**18,976**	**49.3**	**12,392**	**32.2**
Con	6,584	17.1		
Ref	6,281	16.3		
Grn	3,794	9.9		
LD	1,743	4.5		
WP	633	1.6		
Yorks	404	1.0		
SDP	79	0.2		

Members of Parliament

2010-	Rachel Reeves (Lab)
1987-10	John Battle (Lab)
1983-87	Michael Meadowcroft (L)
1974-83	Joe Dean (Lab)
1949-74	Charles Pannell (Lab)
1945-49	Thomas Stamford (Lab)

Demographics

owned **57%**	rent pr **21%**	rent pub **22%**
white **85%**	black **3%**	asian **8%**
AB **31%**	C1C2 **27%**	DE **27%**
degree **31%**	unqual **20%**	student **6%**
▼ 35s **46%**	▲ 64s **15%**	

General Election history

	Con	Lab	LD	Oth
2024	17.1	49.3	4.5	19.1
2019	28.9	55.1	4.4	11.7
2017	26.2	63.9	2.2	7.8
2015	20.1	48.0	3.9	28.0
2010	19.7	42.3	24.2	13.7
2005	14.3	55.5	17.5	12.9
2001	15.6	62.1	10.4	11.8
1997	17.5	66.7	9.0	6.8
1992	26.2	55.1	8.9	9.8
1987	23.2	43.2	33.6	
1983	26.9	34.0	38.4	0.7
1979	27.0	49.4	22.6	1.1
74 O	19.0	49.6	31.4	
74 F	24.4	42.1	33.5	
1970	35.4	51.8	12.8	
1966	32.0	56.3	11.7	
1964	34.5	50.5	14.9	
1959	45.1	54.9		
1955	39.3	52.7		
1951	45.9	54.1		
1950	40.7	51.6	7.8	
1945	27.7	59.0	13.3	

EU referendum estimate

Leave **55%** Remain **45%**

Leicester East

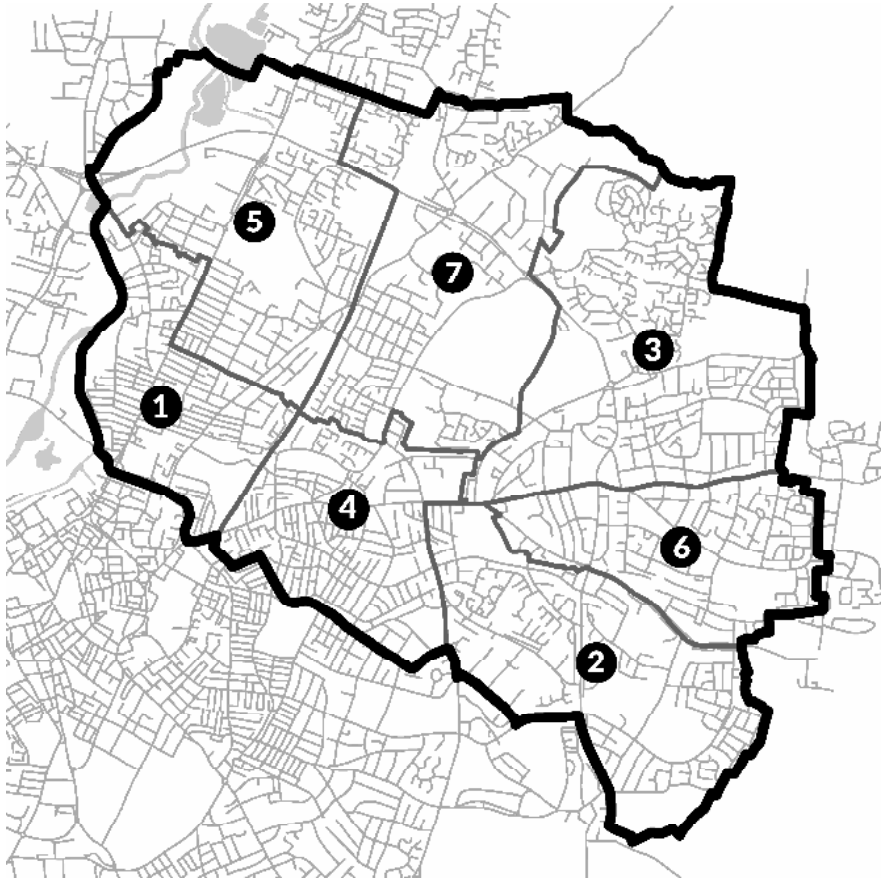

1. Belgrave
2. Evington (81%)
3. Humberstone and Hamilton
4. North Evington
5. Rushey Mead
6. Thurncourt
7. Troon

2024 election result

Con	**14,526**	**31.1**	**4,426**	**9.5**
Lab	10,100	21.6		
LD	6,329	13.5		
Ind	5,532	11.8		
OneLeic	3,681	7.9		
Ref	2,611	5.6		
Grn	2,143	4.6		
Ind	974	2.1		
Ind	703	1.5		
Ind	115	0.2		

Members of Parliament

2024-	Shivani Raja (Con)
2019-24	Claudia Webbe (Lab/Ind)
1987-19	Keith Vaz (Lab)
1983-87	Peter Bruinvels (Con)
1962-83	Tom Bradley (Lab/SDP)
1950-62	Sir Lynn Ungoed-Thomas (Lab)
1945-50	Terence Donovan (Lab)

Demographics

owned **55%**	rent pr **25%**	rent pub **20%**
white **20%**	black **4%**	asian **69%**
AB **17%**	C1C2 **21%**	DE **37%**
degree **23%**	unqual **33%**	student **9%**
▼ 35s **48%**	▲ 64s **14%**	

General Election history

	Con	Lab	LD	Oth
2024	31.1	21.6	13.5	33.8
2019	38.6	50.8	5.7	5.0
2017	24.2	67.0	2.6	6.2
2015	23.0	61.1	2.6	13.3
2010	24.4	53.8	14.2	7.5
2005	19.7	58.1	17.1	5.1
2001	24.5	57.6	12.3	5.7
1997	24.0	65.5	7.0	3.5
1992	33.7	56.3	8.1	1.9
1987	42.5	46.2	11.4	
1983	37.0	38.9	21.1	2.9
1979	41.3	46.9	9.1	2.7
74 O	36.5	44.8	12.3	6.4
74 F	44.8	47.7		7.5
1970	45.9	48.8		5.3
1966	34.2	54.0	11.8	
1964	36.5	46.4	17.1	
1959	48.1	51.9		
1955	43.4	56.6		
1951	40.0	60.0		
1950	42.1	47.9		
1945	30.4	56.9	12.6	

EU referendum estimate

Leave **53%** Remain **47%**

Leicester South

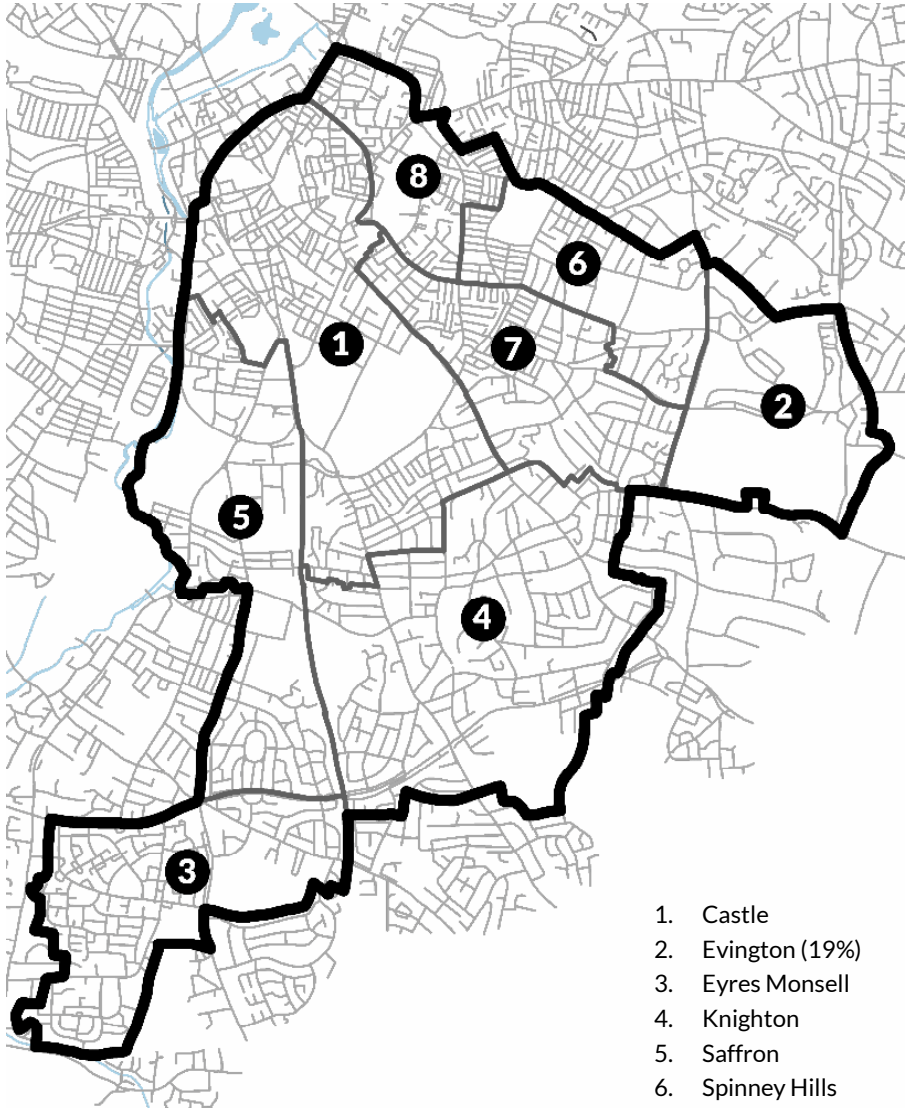

1. Castle
2. Evington (19%)
3. Eyres Monsell
4. Knighton
5. Saffron
6. Spinney Hills
7. Stoneygate
8. Wycliffe

2024 election result

Ind	**14,739**	**35.2**	**979**	**2.3**
Lab	13,760	32.9		
Con	4,820	11.5		
Grn	3,826	9.1		
Ref	2,470	5.9		
LD	1,425	3.4		
Ind	339	0.8		
Comm	279	0.7		
Loony	189	0.5		

Members of Parliament

2024-	Shokat Adam (Ind)
2011-24	Jonathan Ashworth (Lab)
2005-11	Sir Peter Soulsby (Lab)
2004-05	Parmjit Singh Gill (LD)
1987-04	Jim Marshall (Lab)
1983-87	Derek Spencer (Con)
1974-83	Jim Marshall (Lab)
1967-74	Tom Boardman (Con)
1945-67	Herbert Bowden (Lab)

Demographics

owned **43%**	rent pr **35%**	rent pub **22%**
white **39%**	black **9%**	asian **44%**
AB **21%**	C1C2 **18%**	DE **25%**
degree **31%**	unqual **22%**	student **24%**
▼ 35s **57%**	▲ 64s **11%**	

General Election history

	Con	Lab	LD	Oth
2024	11.5	32.9	3.4	52.2
2019	21.8	67.0	5.5	5.7
2017	21.6	73.6	2.5	2.3
2015	20.9	59.8	4.6	14.6
2010	21.4	45.6	26.9	6.1
2005	17.8	39.3	30.6	12.3
2001	23.1	54.5	17.2	5.3
1997	23.7	58.0	13.8	4.4
1992	34.6	52.3	11.7	1.3
1987	40.8	44.2	13.8	1.2
1983	40.3	40.3	17.7	1.8
1979	42.6	46.4	9.2	1.8
74 O	40.9	43.2	11.4	4.4
74 F	41.8	38.6	16.7	3.0
1970	45.7	45.3	6.6	2.3
1966	41.3	58.7		
1964	37.4	49.4	13.2	
1959	39.1	46.4	14.5	
1955	44.2	55.8		
1951	41.6	58.4		
1950	34.4	54.6	11.0	
1945	42.3	45.0	12.7	

EU referendum estimate

Leave **43%** Remain **57%**

Leicester West

1. Abbey
2. Aylestone
3. Beaumont Leys
4. Braunstone Park and Rowley Fields
5. Fosse
6. Westcotes
7. Western

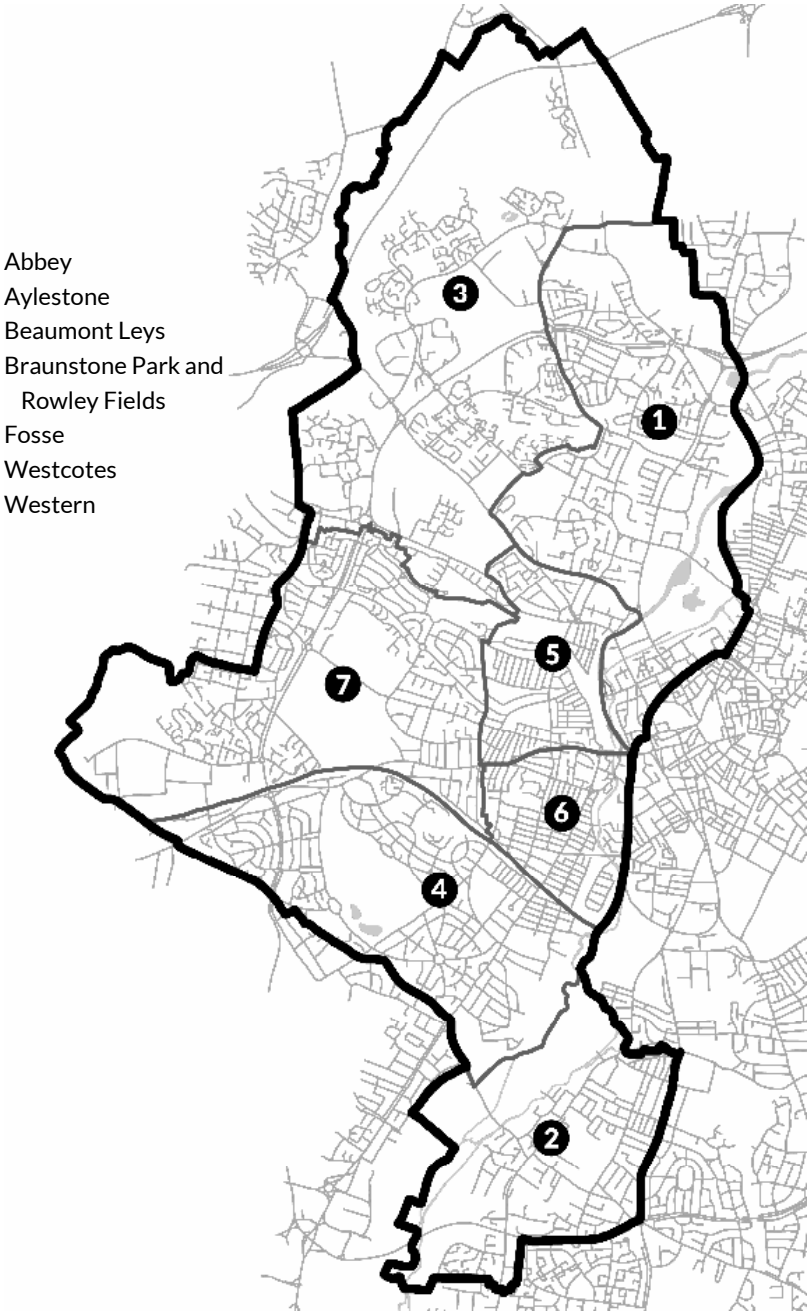

2024 election result

Lab	**15,798**	**44.6**	**4,212**	**12.1**
Con	7,021	19.8		
Ref	5,666	16.0		
Grn	4,089	11.6		
LD	2,179	6.2		
OneLeic	327	0.9		
TUSC	317	0.9		
Grn	2,439	4.2		

Members of Parliament

2010-	Liz Kendall (Lab)
1997-10	Patricia Hewitt (Lab)
1970-97	Sir Greville Janner (Lab)
1945-70	Barnett Janner (Lab)

Demographics

owned **44%**	rent pr **29%**	rent pub **27%**
white **63%**	black **10%**	asian **18%**
AB **19%**	C1C2 **22%**	DE **34%**
degree **27%**	unqual **25%**	student **13%**
▼ 35s **52%**	▲ 64s **11%**	

General Election history

	Con	Lab	LD	Oth
2024	19.8	44.6	6.2	33.6
2019	37.6	49.7	5.2	7.5
2017	31.4	60.8	2.1	5.6
2015	25.6	46.5	4.4	23.4
2010	27.2	38.4	22.6	11.8
2005	24.4	51.7	17.5	6.4
2001	25.2	54.2	15.3	5.3
1997	23.7	55.2	14.2	6.9
1992	38.5	46.8	13.3	1.5
1987	42.1	44.5	13.5	
1983	41.1	44.8	12.8	1.4
1979	35.4	53.6	8.3	2.7
74 O	30.4	52.9	11.6	5.1
74 F	38.4	56.3		5.3
1970	41.4	48.5	7.6	2.5
1966	39.1	60.9		
1964	44.2	55.8		
1959	47.8	52.2		
1955	45.8	54.2		
1951	43.2	56.8		
1950	35.8	52.9	11.3	
1945	34.6	53.3	12.0	

EU referendum estimate

Leave **52%** Remain **48%**

Leigh and Atherton

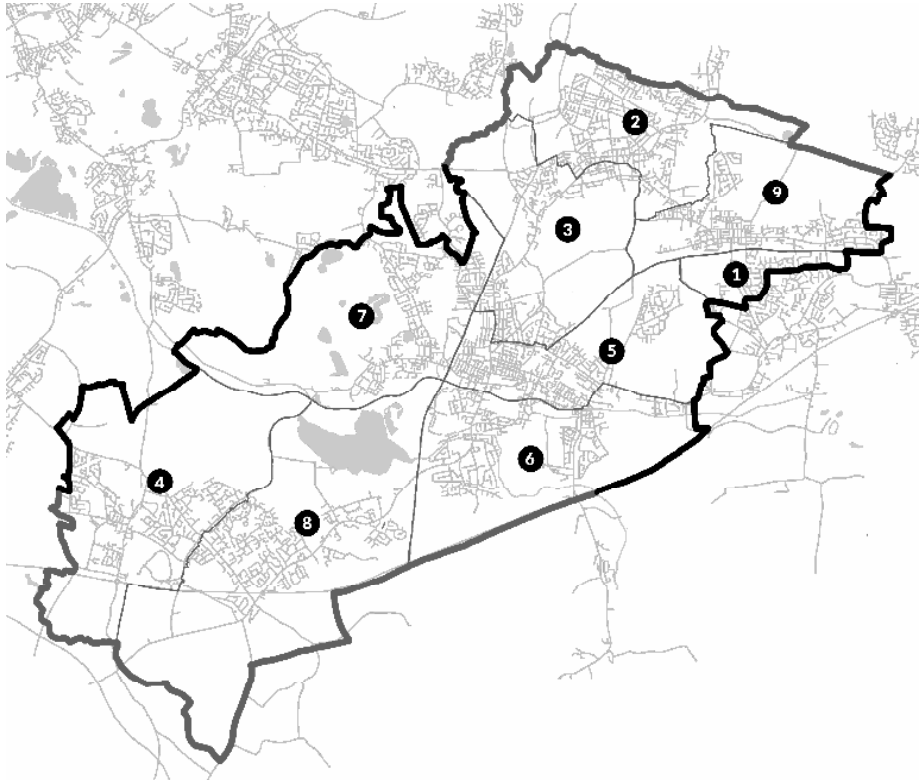

1. Astley (22%)
2. Atherton North
3. Atherton South and Lilford
4. Golborne and Lowton West (100%)
5. Leigh Central and Higher Folds
6. Leigh South
7. Leigh West (81%)
8. Lowton East
9. Tyldesley and Mosley Common (77%)

2024 election result

Lab	**19,971**	**48.5**	**8,881**	**21.6**
Ref	11,090	26.9		
Con	6,483	15.7		
Grn	1,653	4.0		
LD	1,597	3.9		
E Dem	376	0.9		

Members of Parliament

2024-	Jo Platt (Lab)
2019-24	James Grundy (Con)
2017-19	Jo Platt (Lab)
2001-17	Andy Burnham (Lab)
1979-01	Lawrence Cunliffe (Lab)
1945-79	Harold Boardman (Lab)

Demographics

owned **64%**	rent pr **19%**	rent pub **18%**
white **94%**	black **2%**	asian **2%**
AB **28%**	C1C2 **29%**	DE **29%**
degree **25%**	unqual **21%**	student **5%**
▼ 35s **42%**	▲ 64s **18%**	

General Election history

	Con	Lab	LD	Oth
2024	15.7	48.5	3.9	31.8
2019	45.3	41.1	4.8	8.9
2017	35.8	56.2	2.0	5.9
2015	22.6	53.9	2.5	20.9
2010	20.9	48.0	18.2	12.8
2005	16.0	63.3	13.6	7.1
2001	18.2	64.5	12.8	4.4
1997	15.6	68.9	11.2	4.2
1992	25.5	61.3	12.6	0.6
1987	26.3	58.6	15.1	
1983	26.8	51.2	21.3	
1979	36.5	54.1	9.4	
74 O	25.8	56.2	18.0	
74 F	24.6	51.0	24.4	
1970	33.5	58.2		8.3
1966	31.3	68.7		
1964	32.5	67.5		
1959	34.8	65.2		
1955	37.6	62.4		
1951	36.6	63.4		
1950	36.5	63.5		
1945	30.2	69.8		

EU referendum estimate

Leave **64%** Remain **36%**

Lewes

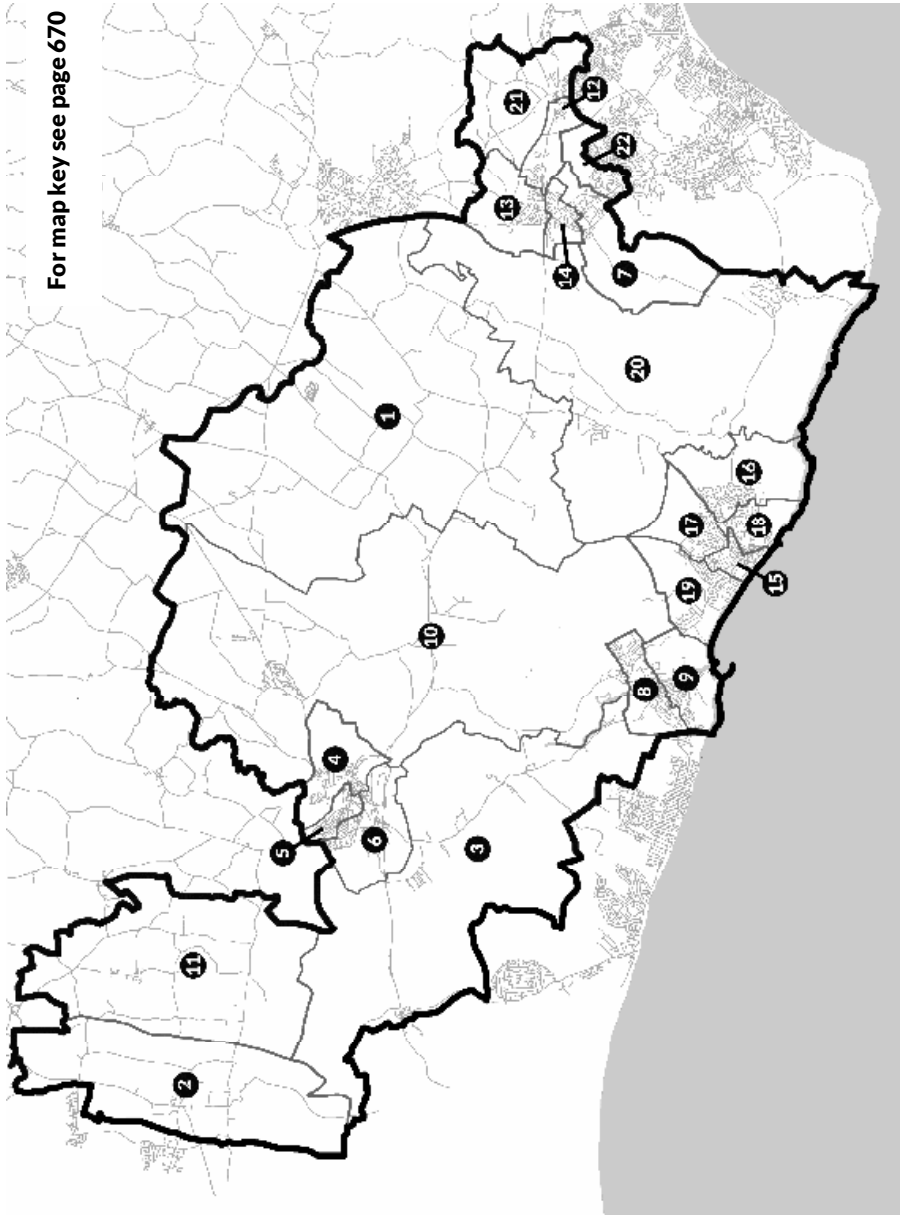

2024 election result

LD	**26,895**	**50.6**	**12,624**	**23.8**
Con	14,271	26.8		
Ref	6,335	11.9		
Lab	3,574	6.7		
Grn	1,869	3.5		
SDP	229	0.4		

Members of Parliament

2024-	James MacCleary (LD)
2015-24	Maria Caulfield (Con)
1997-15	Norman Baker (LD)
1974-97	Tim Rathbone (Con)
1945-74	Tufton Beamish (Con)

Demographics

owned **74%**	rent pr **16%**	rent pub **10%**
white **95%**	black **0.6%**	asian **2%**
AB **37%**	C1C2 **32%**	DE **20%**
degree **35%**	unqual **32%**	student **5%**
▼ 35s **33%**	▲ 64s **28%**	

General Election history

	Con	Lab	LD	Oth
2024	26.8	6.7	50.6	15.8
2019	47.9	5.8	43.4	2.8
2017	49.5	11.5	39.3	
2015	38.0	9.9	35.9	16.2
2010	36.7	5.0	52.0	6.3
2005	34.2	9.0	52.4	4.5
2001	34.9	7.3	56.3	1.4
1997	40.6	10.6	43.2	5.5
1992	54.6	9.5	34.5	1.4
1987	46.8	8.8	32.7	1.7
1983	58.4	8.5	30.7	2.4
1979	58.4	19.2	21.1	1.3
74 O	51.9	22.3	25.8	
74 F	52.9	18.9	28.1	
1970	58.3	25.9	15.8	
1966	53.4	28.3	18.1	
1964	55.3	26.3	18.4	
1959	69.4	30.6		
1955	66.8	33.2		
1951	66.8	33.2		
1950	58.5	28.9	12.6	
1945	51.3	36.2	12.5	

EU referendum estimate

Leave **47%** Remain **53%**

Lewisham East

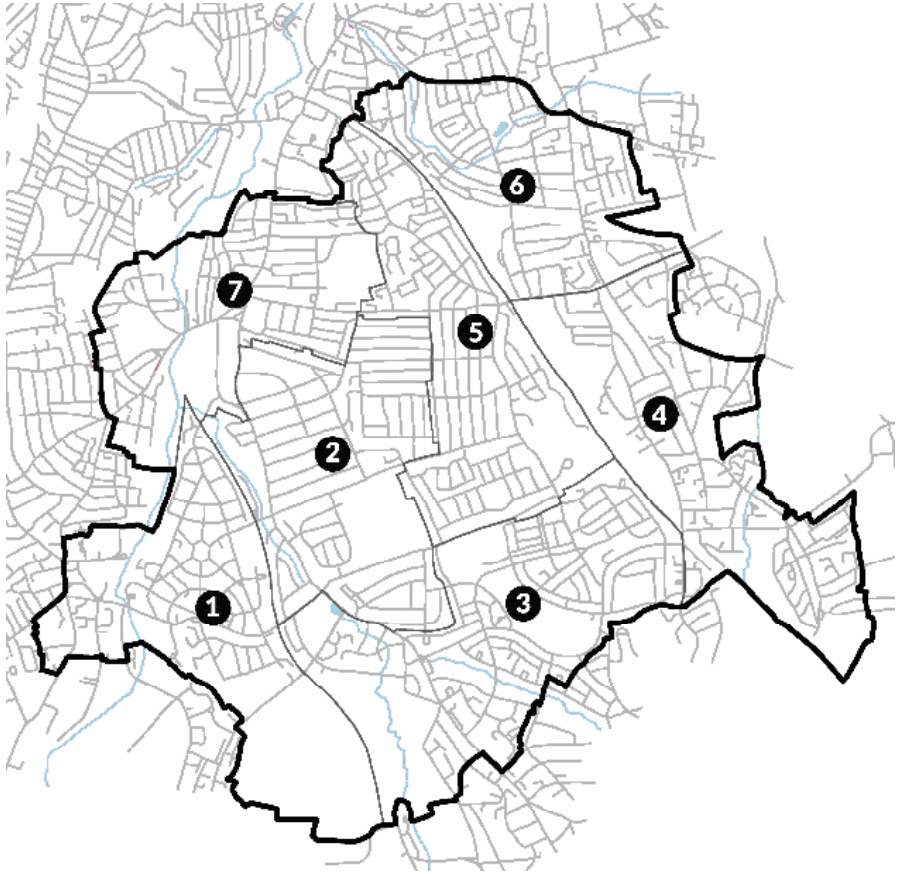

1. Bellingham
2. Catford South
3. Downham
4. Grove Park
5. Hither Green
6. Lee Green
7. Rushey Green

2024 election result

Lab	**23,646**	**58.2**	**18,073**	**44.5**
Grn	5,573	13.7		
Con	4,401	10.8		
Ref	3,469	8.5		
LD	2,471	6.1		
WP	577	1.4		
CPA	404	1.0		
Sh Grnd	96	0.2		

Members of Parliament

2018-	Janet Daby (Lab)
2010-18	Heidi Alexander (Lab)
1992-10	Bridget Prentice (Lab)
1983-92	Colin Moynihan (Con)
1974-83	Roland Moyle (Lab)
1959-74	Carol Johnson (Lab)
1945-59	Herbert Morrison (Lab)

Demographics

owned **48%**	rent pr **25%**	rent pub **28%**
white **49%**	black **29%**	asian **10%**
AB **35%**	C1C2 **25%**	DE **21%**
degree **43%**	unqual **18%**	student **8%**
▼ 35s **47%**	▲ 64s **11%**	

General Election history

	Con	Lab	LD	Oth
2024	10.8	58.2	6.1	24.8
2019	20.6	53.8	3.4	22.1
2017	17.7	68.1	1.8	12.3
2015	11.9	48.9	4.4	34.8
2010	14.2	51.9	16.3	17.6
2005	10.2	60.0	13.8	16.1
2001	7.6	63.1	9.7	19.5
1997	7.9	71.3	11.3	9.5
1992	13.9	67.1	12.5	1.8
1987	14.4	66.8	16.0	2.8
1983	16.3	58.8	20.3	4.6
1979	24.7	61.7	9.0	4.6
74 O	16.8	62.8	11.0	9.4
74 F	22.6	65.2		12.2
1970	22.3	67.0		10.7
1966	20.9	75.5		3.6
1964	20.5	72.2		7.3
1959	27.6	65.8		6.6
1955	30.5	69.5		
1951	28.0	72.0		
1950	19.0	68.7	12.3	
1945	27.5	75.5		

EU referendum estimate

Leave **35%** Remain **65%**

Lewisham North

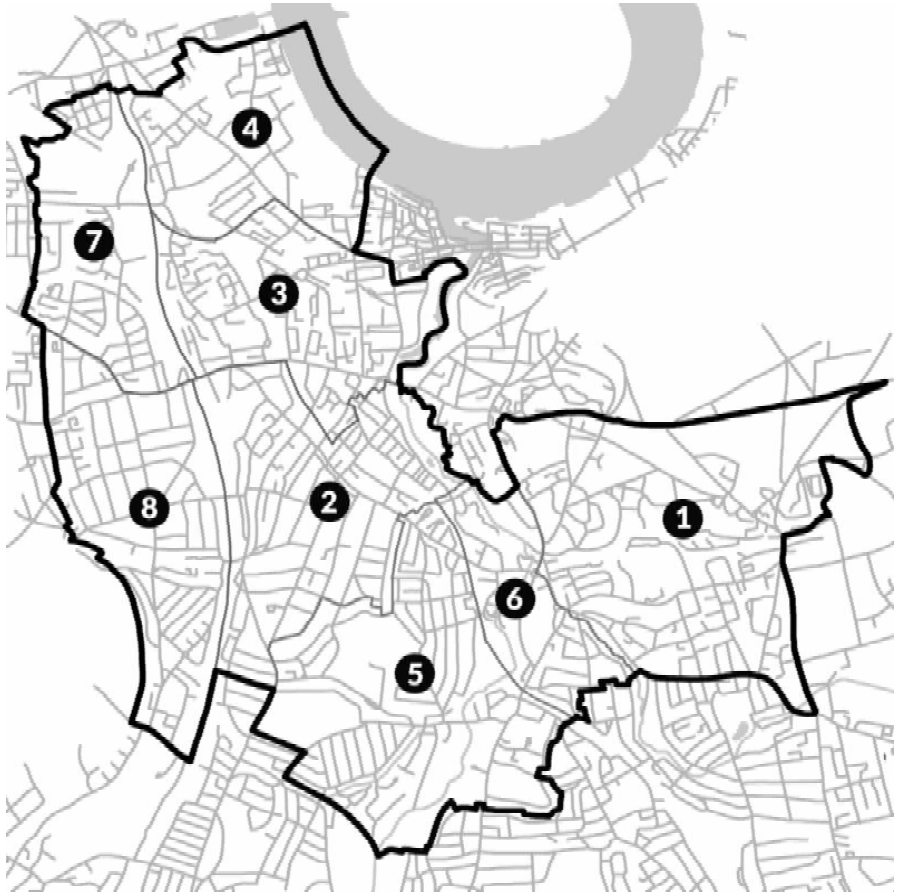

1. Blackheath
2. Brockley
3. Deptford
4. Evelyn
5. Ladywell
6. Lewisham Central
7. New Cross Gate
8. Telegraph Hill

2024 election result

Lab	**25,467**	**57.7**	**15,782**	**35.8**
Grn	9,685	21.9		
LD	3,284	7.4		
Con	2,701	6.1		
Ref	2,000	4.5		
WP	457	1.0		
Ind	243	0.6		
Comm	211	0.5		
AGS	119	0.3		

Members of Parliament

2015-	Vicky Foxcroft (Lab)
1987-15	Dame Joan Ruddock (Lab)
1963-87	John Silkin (Lab)
1951-13	Sir Leslie Plummer (Lab)
1950-51	Jack Cooper (Lab)
1945-50	John Wilmot (Lab)

Demographics

owned **35%**	rent pr **32%**	rent pub **33%**
white **50%**	black **27%**	asian **10%**
AB **42%**	C1C2 **21%**	DE **17%**
degree **54%**	unqual **13%**	student **11%**
▼35s **53%**	▲64s **8%**	

General Election history

	Con	Lab	LD	Oth
2024	6.1	57.7	7.4	28.8
2019	11.4	70.8	10.4	7.3
2017	13.7	77.0	5.3	4.0
2015	14.9	60.2	5.3	19.6
2010	13.5	53.7	23.4	9.5
2005	12.4	55.6	16.8	15.5
2001	12.4	65.0	11.7	10.8
1997	14.7	70.8	8.9	5.4
1992	27.9	60.9	11.3	
1987	32.1	50.3	17.5	
1983	31.5	48.3	18.8	1.4
1979	32.5	54.2	7.8	5.6
74 O	22.6	58.9	13.7	4.8
74 F	26.4	54.1	19.5	
1970	31.5	63.0		5.5
1966	26.1	66.8		7.1
1964	29.1	62.4		8.4
1959	38.0	62.0		
1955	34.3	65.7		
1951	34.8	65.2		
1950	29.8	63.1	5.9	1.3
1945	26.5	73.5		

EU referendum estimate

Leave **25%** Remain **75%**

Lewisham West and East Dulwich

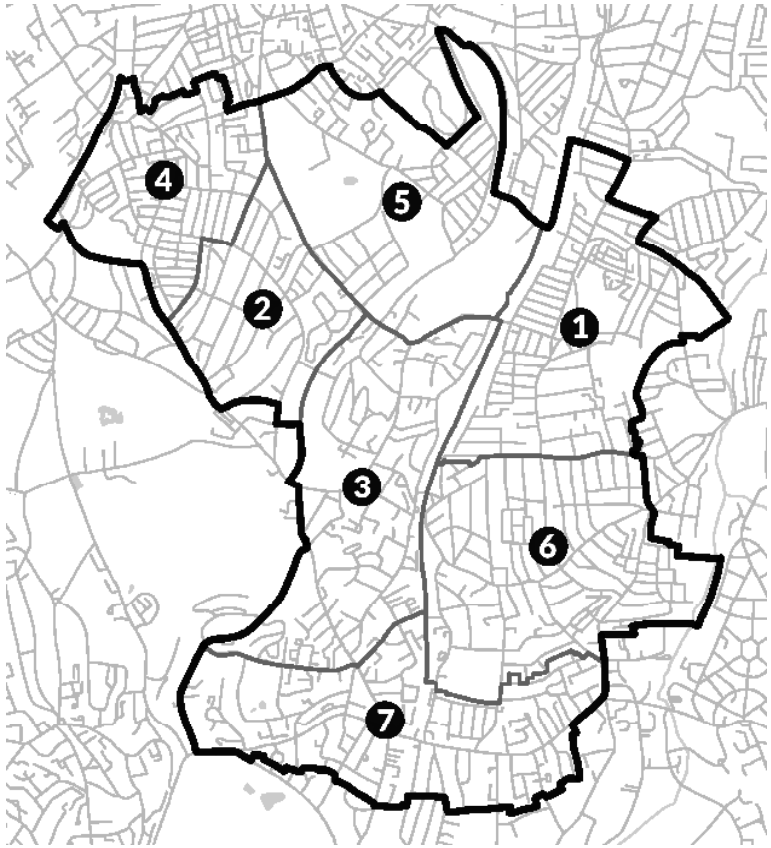

1. Crofton Park
2. Dulwich Hill
3. Forest Hill
4. Goose Green
5. Peckham Rye
6. Perry Vale
7. Sydenham

2024 election result

Lab	**27,406**	**59.0**	**18,397**	**39.6**
Grn	9,009	19.4		
LD	3,558	7.7		
Con	3,477	7.5		
Ref	2,234	4.8		
WP	427	0.9		
CPA	303	0.7		

Members of Parliament

2017-	Ellie Reeves (Lab)
1992-17	Jim Dowd (Lab)
1983-92	John Maples (Con)
1974-83	Christopher Price (Lab)
1970-74	John Gummer (Con)
1966-70	James Dickens (Lab)
1964-66	Patrick McNair-Wilson (Con)
1950-64	Henry Price (Con)
1945-50	Arthur Skeffington (Lab)

Demographics

owned **51%**	rent pr **25%**	rent pub **24%**
white **62%**	black **20%**	asian **6%**
AB **49%**	C1C2 **23%**	DE **14%**
degree **58%**	unqual **12%**	student **7%**
▼ 35s **47%**	▲ 64s **10%**	

General Election history

	Con	Lab	LD	Oth
2024	7.5	59.0	7.7	25.8
2019	19.8	61.2	12.0	7.0
2017	23.0	66.6	6.2	6.2
2015	24.2	50.6	7.7	17.5
2010	25.5	41.1	28.1	5.3
2005	20.0	52.0	20.9	7.0
2001	22.4	61.1	13.5	3.1
1997	23.8	62.0	9.8	4.5
1992	42.8	47.0	9.9	0.3
1987	46.2	37.9	15.9	
1983	44.0	38.4	16.8	0.8
1979	44.1	46.5	7.4	2.0
74 O	35.6	48.2	13.6	2.5
74 F	38.3	43.3	16.3	2.1
1970	51.0	49.0		
1966	47.5	52.5		
1964	44.8	42.6	12.6	
1959	51.7	37.4	10.9	
1955	55.0	45.0		
1951	52.7	47.3		
1950	49.2	44.6	6.1	
1945	46.6	53.4		

EU referendum estimate

Leave **35%** Remain **65%**

Leyton and Wanstead

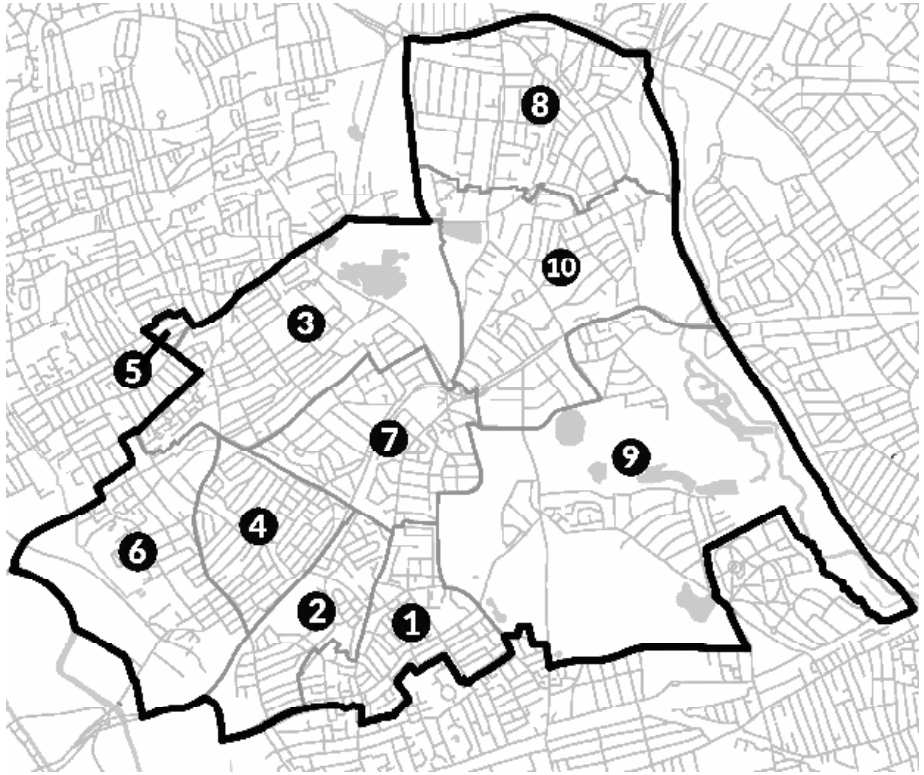

1. Cann Hall
2. Cathall
3. Forest
4. Grove Green
5. Hoe Street
6. Leyton
7. Leytonstone
8. South Woodford
9. Wanstead Park
10. Wanstead Village

2024 election result

Lab	**20,755**	**47.5**	**13,964**	**32.0**
Grn	6,791	15.5		
Con	4,846	21.1		
Ind	4,173	9.5		
LD	2,815	6.4		
Ref	2,475	5.7		
WP	1,633	3.7		
RejoinEU	244	0.6		

Members of Parliament

2024-	Calvin Bailey (Lab)
2010-24	John Cryer (Lab)
1983-10	Harry Cohen (Lab)
1974-83	Bryan Magee (Lab/SDP)
1966-74	Patrick Gordon-Walker (Lab)
1965-66	Ronald Buxton (Con)
1935-64	Reginald Sorensen (Lab)

Demographics

owned **49%**	rent pr **32%**	rent pub **19%**
white **52%**	black **13%**	asian **23%**
AB **38%**	C1C2 **27%**	DE **17%**
degree **47%**	unqual **16%**	student **8%**
▼ 35s **48%**	▲ 64s **11%**	

General Election history

	Con	Lab	LD	Oth
2024	21.1	47.5	6.4	35.0
2019	18.0	64.7	10.5	6.8
2017	20.8	69.8	6.4	2.9
2015	22.0	58.6	5.7	13.8
2010	22.2	43.6	27.6	6.6
2005	22.2	45.8	25.2	6.9
2001	19.7	58.0	16.0	6.3
1997	22.2	60.8	15.1	1.9
1992	23.0	52.6	21.2	3.1
1987	29.1	41.2	29.6	
1983	31.6	43.5	24.9	
1979	37.4	51.4	8.3	2.9
74 O	26.3	54.9	13.4	5.4
74 F	27.7	49.1	18.7	4.5
1970	43.4	56.6		
1966	36.9	54.4	7.8	0.9
1964	33.5	50.3	16.2	
1959	46.3	53.7		
1955	38.7	53.4	7.9	
1951	42.2	57.8		
1950	36.8	54.6	8.6	
1945	28.9	58.5	12.6	

EU referendum estimate

Leave **35%** Remain **65%**

Lichfield

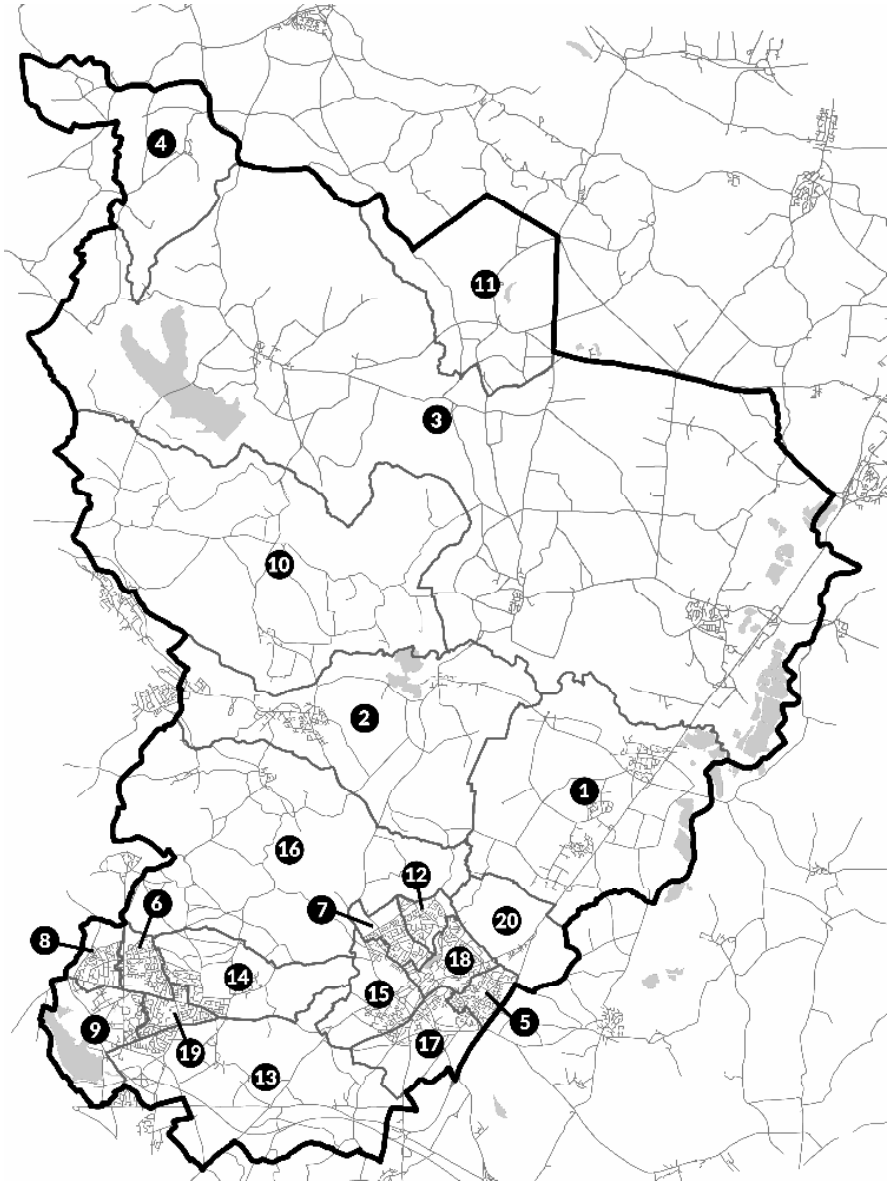

For map key see page 670

2024 election result

Lab	**17,232**	**35.1**	**810**	**1.7**
Con	16.422	33.4		
Ref	9,734	19.8		
LD	3,572	7.3		
Grn	1,724	3.5		
Ind	322	0.7		
Ind	98	0.2		

Members of Parliament

2024-	DaveRobertson (Lab)
1992-24	Michael Fabricant (Con)
1990-92	Sylvia Heel (Lab)
1983-90	John Heddle (Con)

Demographics

owned **75%**	rent pr **13%**	rent pub **13%**
white **96%**	black **0.4%**	asian **2%**
AB **39%**	C1C2 **28%**	DE **22%**
degree **34%**	unqual **17%**	student **5%**
▼ 35s **36%**	▲ 64s **24%**	

General Election history

	Con	Lab	LD	Oth
2024	33.4	35.1	7.3	24.2
2019	64.5	20.8	10.4	4.3
2017	63.6	28.8	5.0	2.6
2015	55.2	19.8	5.6	19.5
2010	54.4	19.8	20.1	5.7
2005	48.6	32.4	15.6	3.4
2001	49.1	38.5	10.7	1.6
1997	42.9	42.4	11.3	3.4
1992	49.7	39.8	10.2	0.4
1987	50.6	24.7	23.2	1.5
1983	52.1	22.4	25.5	

EU referendum estimate

Leave **58%** Remain **42%**

Lincoln

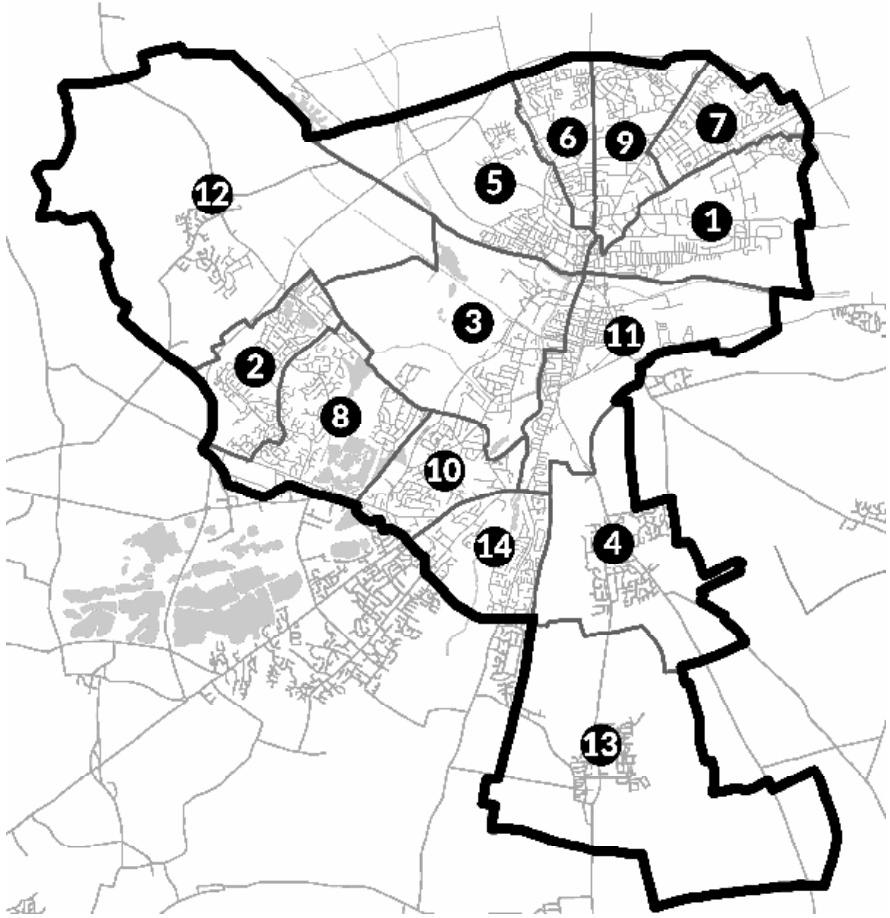

1. Abbey
2. Birchwood
3. Boultham
4. Bracebridge Heath
5. Carholme
6. Castle
7. Glebe
8. Hartsholme
9. Minster
10. Moorland
11. Park
12. Skellingthorpe and Eagle (67%)
13. Waddington Rural (19%)
14. Witham

2024 election result

Lab	**18,470**	**43.8**	**8,793**	**20.8**
Con	9,677	23.0		
Ref	7,602	15.9		
Grn	2,751	6.5		
LD	2,580	6.1		
WP	479	1.1		
Liberal	278	0.7		
Ind	243	0.6		
SDP	80	0.2		

Members of Parliament

2024-	Hamish Falconer (Lab)
2019-24	Karl McCartney (Con)
2017-19	Karen Lee (Lab)
2010-17	Karl McCartney (Con)
1997-10	Gillian Merron (Lab)
1979-97	Kenneth Carlisle (Con)
1974-79	Margaret Jackson (Lab)
1962-74	Dick Taverne (Lab/Dem Lab)
1950-62	Sir Geoffrey de Freitas (Lab)
1945-50	George Deer (Lab)

Demographics

owned **54%**	rent pr **27%**	rent pub **20%**
white **93%**	black **1%**	asian **3%**
AB **25%**	C1C2 **24%**	DE **27%**
degree **27%**	unqual **17%**	student **17%**
▼ 35s **51%**	▲ 64s **15%**	

General Election history

	Con	Lab	LD	Oth
2024	23.0	43.8		
2019	47.9	41.0	4.8	6.3
2017	44.7	47.9	2.6	4.7
2015	42.6	39.6	4.3	13.5
2010	37.5	35.2	20.2	7.0
2005	32.9	45.4	18.2	3.5
2001	31.2	53.9	12.7	2.3
1997	31.0	54.9	10.8	3.3
1992	46.1	42.8	10.1	1.0
1987	46.5	33.7	19.4	0.4
1983	46.4	27.5	25.1	1.0
1979	41.4	40.0	13.1	5.5
74 O	28.3	37.1		34.6
74 F	32.0	32.5		35.6
1970	39.0	51.0		10.0
1966	41.7	58.3		
1964	36.4	47.8	15.8	
1959	44.9	55.1		
1955	43.8	56.2		
1951	45.9	54.1		
1950	41.3	50.0	8.7	
1945	30.5	41.3	28.2	

EU referendum estimate

Leave **57%** Remain **43%**

Liverpool, Garston

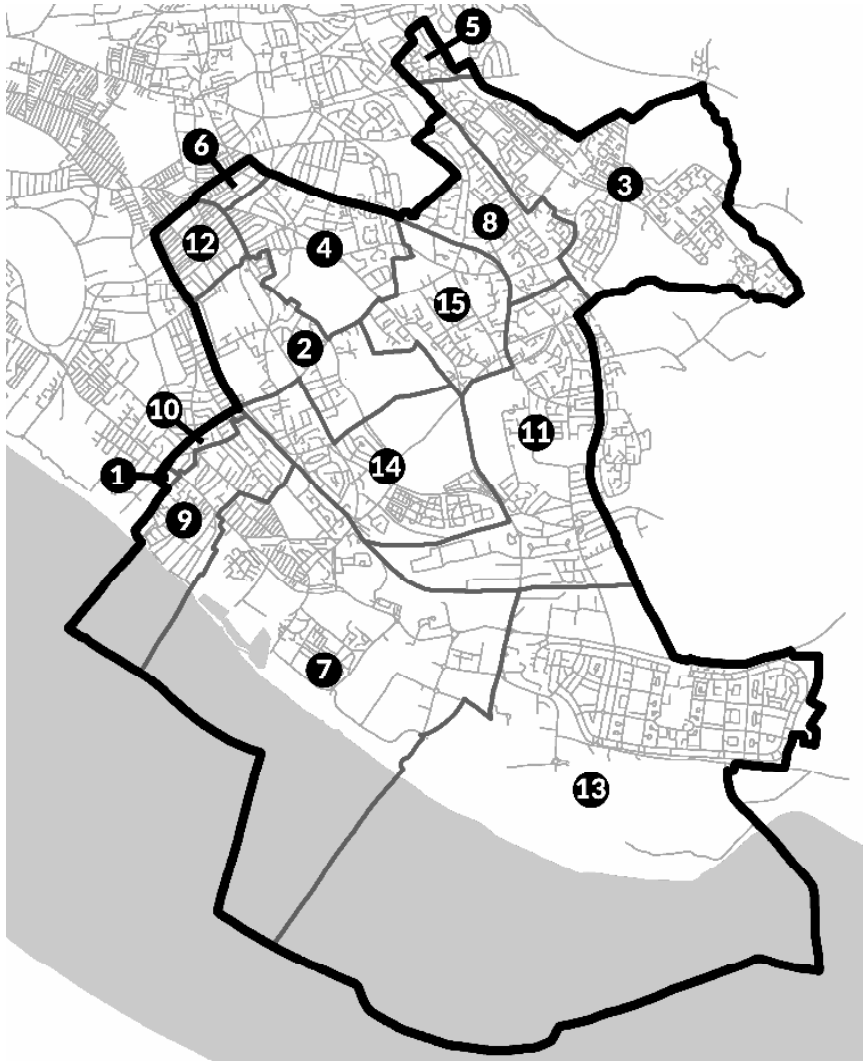

1. Aigburth (0%)
2. Allerton
3. Belle Vale
4. Calderstones
5. Childwall (11%)
6. Church (19%)
7. Garston
8. Gateacre 97%)
9. Grassendale and Cressington
10. Mossley Hill (13%)
11. Much Woolton and Hunts Cross
12. Penny Lane (26%)
13. Speke
14. Springwood
15. Woolton Village

2024 election result

Lab	**24,510**	**58.4**	**20,104**	**47.9**
Ref	4,406	10.5		
Ind	3,294	7.8		
LD	3,239	7.7		
Con	2,943	7.0		
Grn	2,816	6.7		
Liberal	401	1.0		
Ind	272	0.6		
WRP	112	0.3		

Members of Parliament

1997-	Maria Eagle (Lab)
1983-97	Eddie Loyden (Lab)
1979-83	Malcolm Thornton (Con)
1974-79	Eddie Loyden (Lab)
1966-74	Tim Fortescue (Con)
1957-66	Richard Bingham (Con)
1950-57	Victor Raikes (Con)

Demographics

owned **63%**	rent pr **14%**	rent pub **23%**
white **91%**	black **1%**	asian **4%**
AB **33%**	C1C2 **25%**	DE **25%**
degree **34%**	unqual **21%**	student **6%**
▼ 35s **41%**	▲ 64s **20%**	

General Election history

	Con	Lab	LD	Oth
2024	7.0	58.4	7.7	26.9
2019	13.0	72.3	6.2	8.3
2017	17.7	77.7	3.2	1.4
2015	13.7	69.1	4.7	12.7
2010	16.1	59.5	20.1	4.2
2005	9.8	54.0	33.5	2.7
2001	15.5	61.4	23.1	
1997	15.7	61.3	19.0	4.0
1992	26.9	57.1	13.3	2.7
1987	23.9	53.6	22.4	0.2
1983	37.9	46.6	15.5	
1979	48.1	43.3	8.4	0.2
74 O	42.1	47.8	10.1	
74 F	41.2	42.4	16.4	
1970	56.9	43.1		
1966	54.4	45.6		
1964	49.8	36.4	13.9	
1959	64.5	35.5		
1955	63.5	36.5		
1951	65.2	34.8		
1950	57.6	31.6	10.8	

EU referendum estimate

Leave **48%** Remain **52%**

Liverpool, Riverside

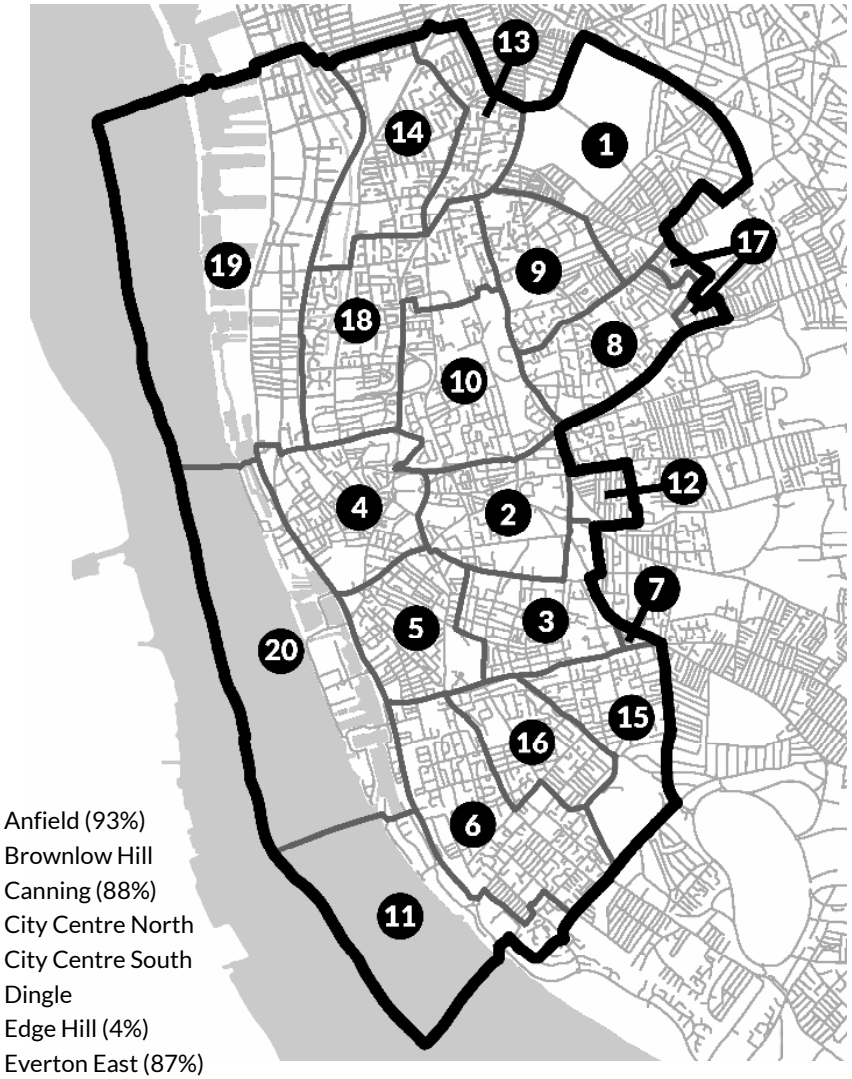

1. Anfield (93%)
2. Brownlow Hill
3. Canning (88%)
4. City Centre North
5. City Centre South
6. Dingle
7. Edge Hill (4%)
8. Everton East (87%)
9. Everton North
10. Everton West
11. Festival Gardens (42%)
12. Kensington and Fairfield (15%))
13. Kirkdale East
14. Kirkdale West
15. Princes Park (89%)
16. Toxteth
17. Tuebrook Breckside Park (25%)
18. Vauxhall
19. Waterfront North
20. Waterfront South

2024 election result

Lab	**20,039**	**61.9**	**14,793**	**45.7**
Grn	5,246	16.2		
Ref	3,272	10.1		
LD	1,544	4.8		
Con	1,155	3.6		
TUSC	622	1.9		
Liberal	256	0.8		
NHAP	247	0.8		

Members of Parliament

2019-	Kim Johnson (Lab)
1997-19	Dame Louise Ellman (Lab)
1970-97	Bob Parry (Lab)
1945-70	Bessie Braddock (Lab)

Demographics

owned **25%**	rent pr **38%**	rent pub **37%**
white **74%**	black **6%**	asian **9%**
AB **20%**	C1C2 **17%**	DE **22%**
degree **32%**	unqual **22%**	student **27%**
▼ 35s **60%**	▲ 64s **11%**	

General Election history

	Con	Lab	LD	Oth
2024	3.6	61.9	4.8	29.7
2019	7.8	78.0	5.1	9.1
2017	9.7	84.5	2.5	3.3
2015	9.6	67.4	3.9	19.1
2010	10.9	59.3	22.7	7.0
2005	9.1	57.6	24.8	8.6
2001	8.4	71.4	16.7	3.6
1997	9.5	70.4	13.3	6.8
1992	11.5	75.9	9.3	3.3
1987	13.8	73.2	11.3	1.7
1983	19.8	64.9	14.0	1.3
1979	12.2	75.1	10.5	2.3
74 O	11.8	80.2	5.0	2.9
74 F	14.6	75.1	7.8	2.5
1970	25.2	70.6		4.2
1966	26.3	73.7		
1964	29.9	70.1		
1959	38.7	61.3		
1955	35.4	56.1		8.4
1951	39.6	60.4		
1950	41.6	57.3		1.1
1945	48.0	52.0		

EU referendum estimate

Leave **27%** Remain **73%**

Liverpool, Walton

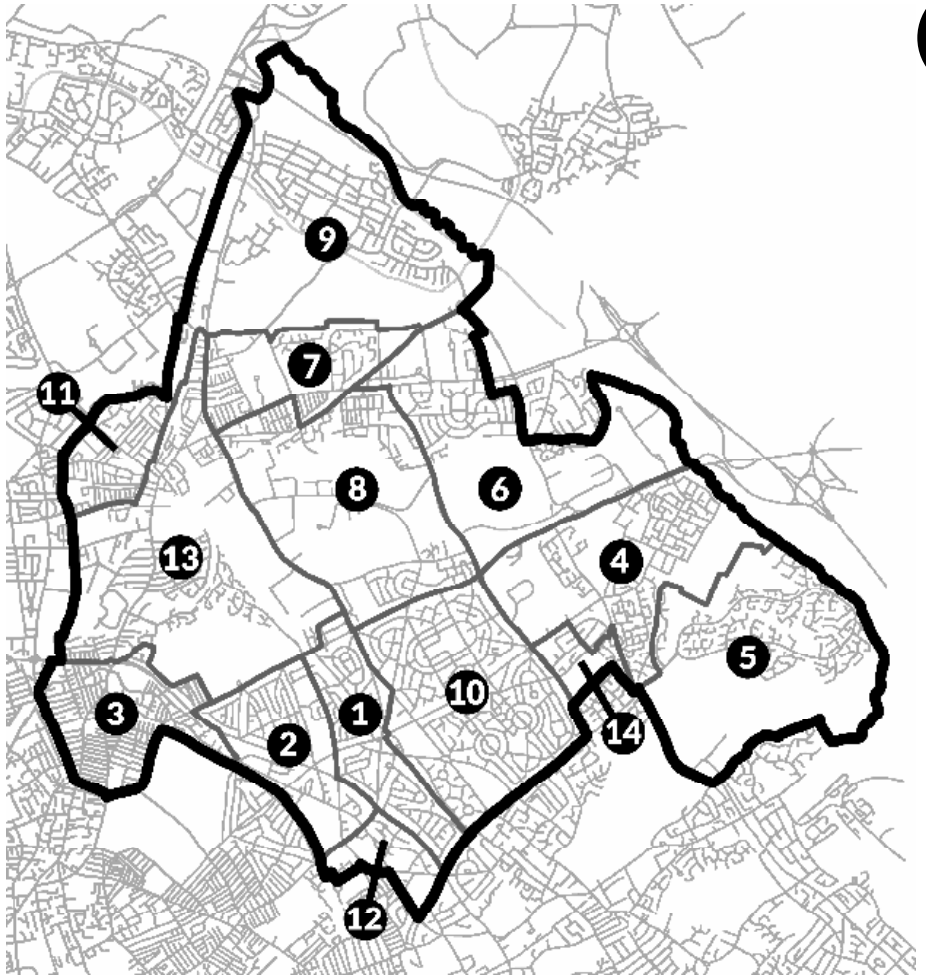

1. Clubmoor East
2. Clubmoor West
3. County
4. Croxteth
5. Croxteth Country Park
6. Fazakerley East
7. Fazakerley North
8. Fazakerley West
9. Molyneux (54%)
10. Norris Green
11. Orrell Park
12. Tuebrook Larkhill (32%)
13. Walton
14. West Derby Muirhead (20%)

2024 election result

Lab	**26,032**	**70.6**	**20,245**	**54.9**
Ref	5,787	15.7		
Grn	2.388	6.5		
Con	1,282	3.5		
LD	945	2.6		
Liberal	452	1.2		

Members of Parliament

2017-	Dan Carden (Lab)
2010-17	Steve Rotheram (Lab)
1991-10	Peter Kilfoyle (Lab)
1964-91	Eric Heffer (Lab)
1950-64	Kenneth Thompson (Con)
1945-50	James Haworth (Lab)

Demographics

owned **53%**	rent pr **20%**	rent pub **27%**
white **92%**	black **2%**	asian **3%**
AB **21%**	C1C2 **27%**	DE **32%**
degree **23%**	unqual **27%**	student **7%**
▼ 35s **43%**	▲ 64s **17%**	

General Election history

	Con	Lab	LD	Oth
2024	3.5	70.6	2.6	23.3
2019	9.9	84.7	1.9	3.6
2017	8.6	85.7	1.5	4.1
2015	4.7	81.3	2.3	11.7
2010	6.5	72.0	14.2	7.3
2005	5.9	72.8	15.6	5.7
2001	6.1	77.8	14.6	1.6
1997	6.3	78.4	11.1	4.1
1992	12.5	72.4	12.0	3.0
1987	14.4	64.4	21.2	
1983	25.1	52.7	21.4	0.7
1979	34.6	55.2	9.5	0.7
74 O	30.2	58.0	11.9	
74 F	31.7	53.7	13.0	1.7
1970	44.0	56.0		
1966	42.7	57.3		
1964	46.4	53.6		
1959	54.5	45.5		
1955	53.2	46.8		
1951	53.6	46.4		
1950	49.4	41.4	9.2	
1945	37.4	43.6	19.0	

EU referendum estimate

Leave **54%** Remain **46%**

Liverpool, Wavertree

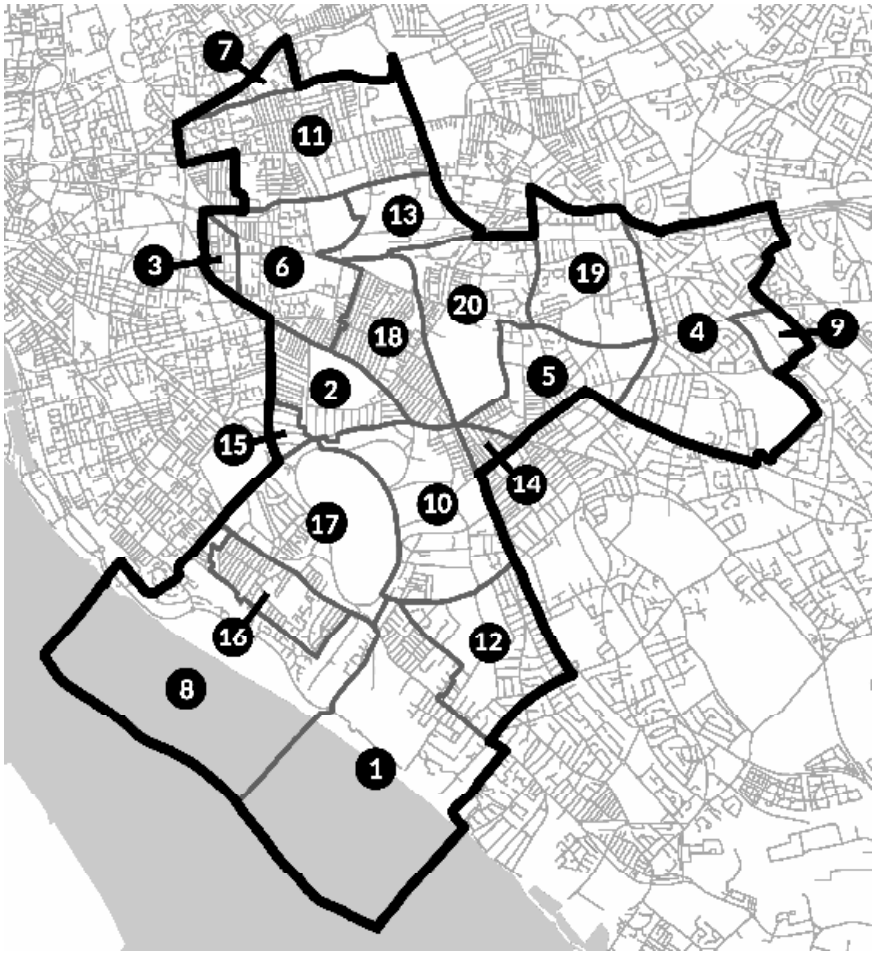

1. Aigburth (100%)
2. Arundel
3. Canning (12%)
4. Childwall (89%)
5. Church (81%)
6. Edge Hill (96%)
7. Everton East (87%)
8. Festival Gardens (58%)
9. Gateacre (3%)
10. Greenbank Park
11. Kensington and Fairfield (78%)
12. Mossley Hill (87%)
13. Old Swan West (12%)
14. Penny Lane (75%)
15. Princes Park (11%)
16. St Michael's
17. Sefton Park (100%)
18. Smithdown
19. Wavertree Garden Suburb
20. Wavertree Village

2024 election result

Lab	**23,077**	**58.0**	**16,304**	**41.0**
Grn	6,773	17.0		
Ref	3,454	8.7		
LD	2,759	6.9		
Con	1,887	4.7		
Ind	1,191	3.0		
Ind	108	0.3		

Members of Parliament

2019-	Paula Barker (Lab)
2010-19	Luciana Berger (Lab/Ind)
1992-10	Jane Kennedy (Lab)
1983-92	Terry Fields (Lab/Militant)
1974-83	Anthony Steen (Con)
1950-74	John Tilney (Con)
1945-50	Victor Raikes (Con)

Demographics

owned **49%**	rent pr **31%**	rent pub **20%**
white **78%**	black **5%**	asian **7%**
AB **29%**	C1C2 **21%**	DE **19%**
degree **37%**	unqual **%**	student **%**
▼ 35s **%**		▲ 64s **%**

General Election history

	Con	Lab	LD	Oth
2024	4.7	58.0	6.9	29.0
2019	9.7	72.2	9.3	8.7
2017	12.0	79.5	6.5	1.9
2015	10.0	69.3	6.0	14.7
2010	7.5	53.1	34.2	5.2
2005	6.6	52.4	37.7	3.2
2001	9.6	62.7	24.4	3.3
1997	10.8	64.4	21.5	3.4
1992	12.9	43.2	26.4	17.5
1987	15.5	48.6	35.9	
1983	32.6	40.9	15.3	11.2
1979	50.3	34.2	15.5	
74 O	45.9	39.2	15.0	
74 F	43.0	31.1	25.9	
1970	46.6	25.0	28.4	
1966	48.6	34.3	17.1	
1964	49.4	29.6	20.9	
1959	63.1	24.6	12.2	
1955	69.2	30.8		
1951	58.8	41.2		
1950	52.1	36.9	11.0	
1945	48.2	38.4	13.4	

EU referendum estimate

Leave **36%** Remain **64%**

Liverpool, West Derby

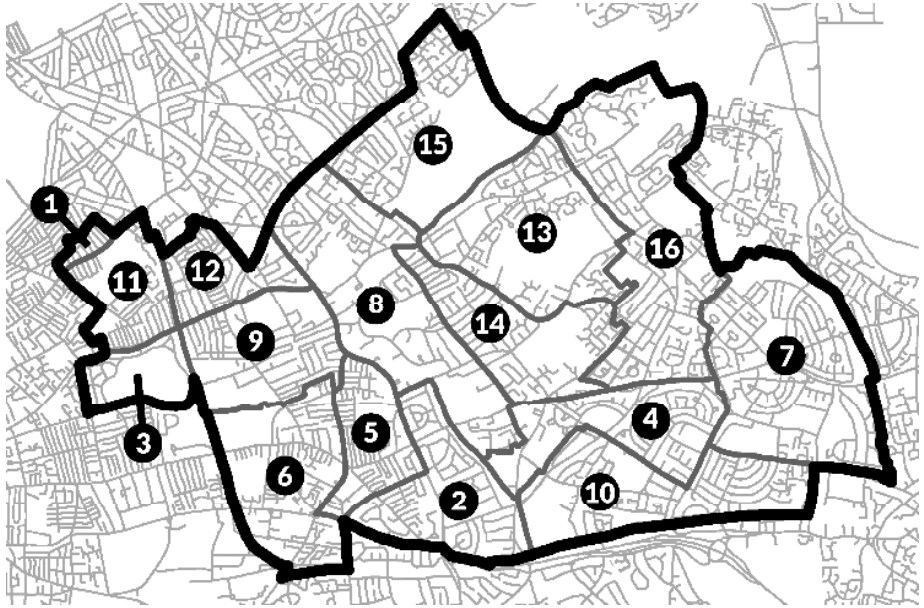

1. Anfield (7%)
2. Broadgreen
3. Kensington and Fairfield (7%)
4. Knotty Ash and Dovecot Park
5. Old Swan East
6. Old Swan West (88%)
7. Page Moss
8. Sandfield
9. Stoneycroft
10. Swanside
11. Tuebrook Breckside Park (75%)
12. Tuebrook Larkhill (68%)
13. West Derby Deysbrook
14. West Derby Leyfield
15. West Derby Muirhead (80%)
16. Yew Tree

2024 election result

Lab	**25,302**	**66.6**	**20,423**	**53.8**
Ref	4,879	12.8		
Grn	2,647	7.0		
Liberal	2,336	6.1		
Con	1,566	4.1		
LD	1,276	3.4		

Members of Parliament

2019-	Ian Byrne (Lab)
2010-19	Stephen Twigg (Lab)
1983-10	Bob Wareing (Lab)
1964-83	Eric Ogden (Lab)
1954-64	John Woollam (Con)
1935-54	David Maxwell Fyfe (Con)

Demographics

owned **58%**	rent pr **21%**	rent pub **21%**
white **90%**	black **2%**	asian **4%**
AB **25%**	C1C2 **27%**	DE **28%**
degree **26%**	unqual **25%**	student **7%**
▼ 35s **43%**	▲ 64s **17%**	

General Election history

	Con	Lab	LD	Oth
2024	4.1	66.6	3.4	25.9
2019	9.4	77.6	2.9	10.2
2017	9.9	82.8	1.2	6.2
2015	6.6	75.2	2.3	15.9
2010	9.3	64.1	12.5	14.1
2005	8.4	62.8	12.9	15.9
2001	8.0	66.2	10.9	14.9
1997	8.7	71.2	9.0	11.2
1992	16.6	68.2	12.2	3.0
1987	19.2	65.3	15.5	
1983	27.5	54.5	18.0	
1979	35.3	55.5	9.2	
74 O	28.9	60.5	10.6	
74 F	30.6	54.7	13.7	0.9
1970	42.7	57.3		
1966	43.1	56.9		
1964	45.3	54.7		
1959	54.0	46.0		
1955	53.3	46.7		
1951	51.6	48.4		
1950	51.9	48.1		
1945	54.3	45.7		

EU referendum estimate

Leave **50%** Remain **50%**

Livingston

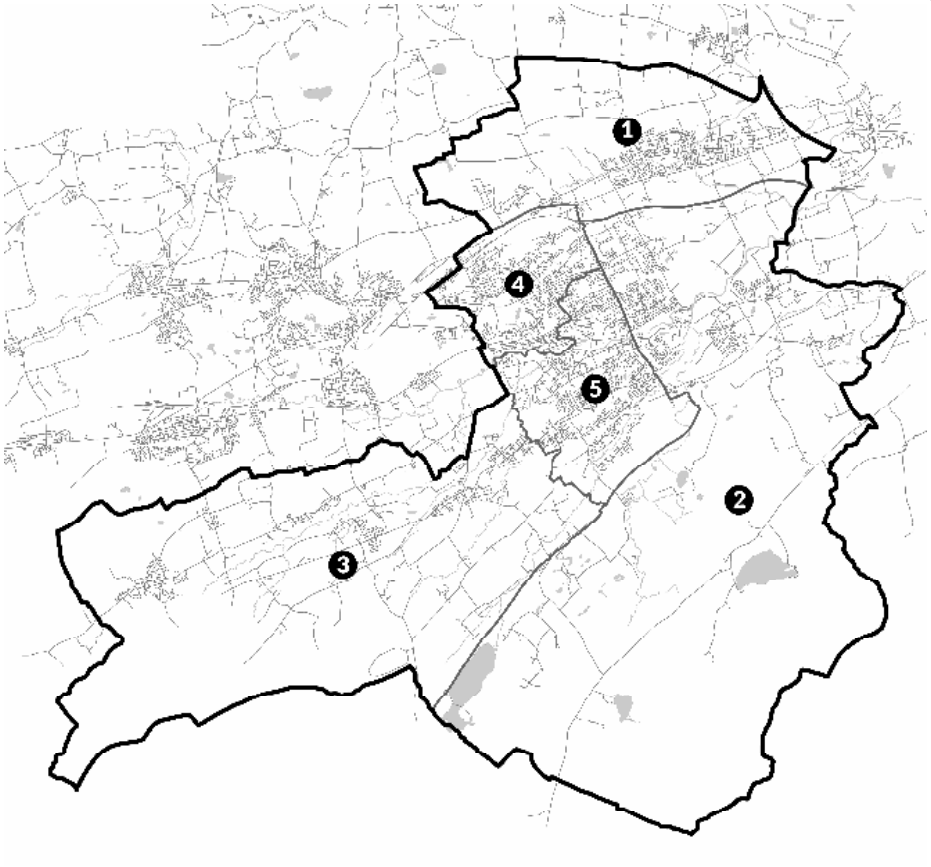

1. Broxburn, Uphall and Winchburgh (81%)
2. East Livingston and East Calder
3. Fauldhouse and Breich Valley
4. Livingston North
5. Livingston South

2024 election result

Lab	**18,324**	**40.9**	**3,528**	**7.9**
SNP	14,796	33.0		
Ref	3,977	8.9		
Con	3,469	7.7		
LD	2,025	4.5		
Grn	1,704	3.8		
Alba	545	1.2		

Members of Parliament

2024-	Gregor Poynton (Lab)
2015-24	Hannah Bardell (SNP)
2010-15	Graeme Morrice (Lab)
2005-10	Jim Devine (Lab)
1983-05	Robin Cook (Lab)

Demographics

2021 Census information for Scotland had not been published at the time of print

General Election history

	Con	Lab	LD	SNP	Oth
2024	7.7	40.9	4.5	33.0	13.9
2019	22.3	21.8	6.3	46.9	2.6
2017	24.4	32.7	2.9	40.1	
2015	10.3	27.6	2.1	56.9	3.1
2010	10.8	48.5	11.1	25.9	3.7
2005	10.1	51.1	15.4	21.6	1.8
2001	8.3	53.0	11.0	23.6	4.1
1997	9.4	54.9	6.7	27.5	1.5
1992	19.4	44.4	8.6	26.6	1.0
1987	18.7	45.6	19.1	16.6	
1983	24.2	37.7	24.6	13.5	

EU referendum estimate

Leave **44%** Remain **56%**

Llanelli

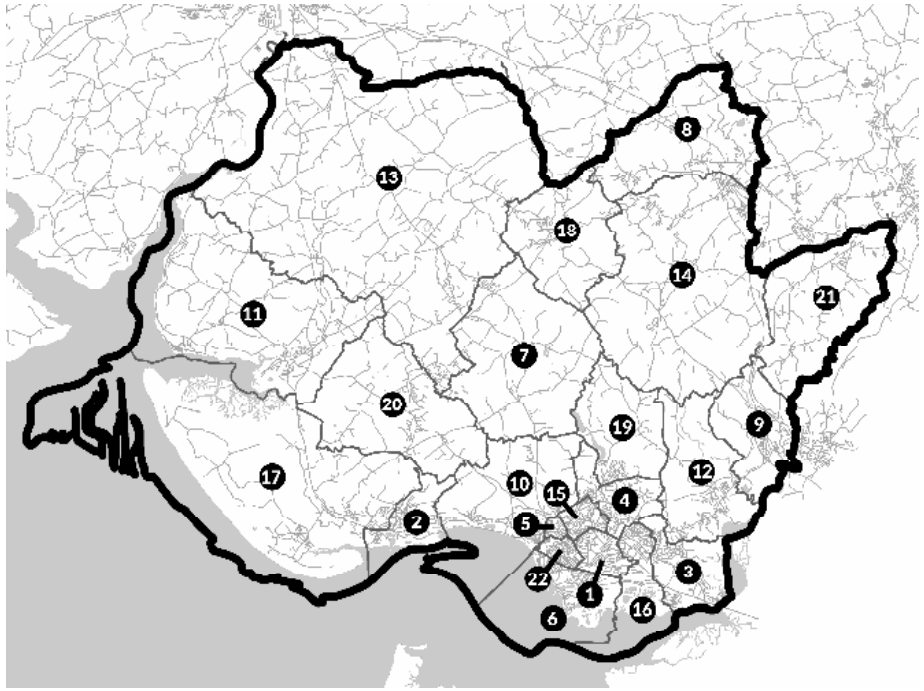

1. Bigyn
2. Burry Port
3. Bynea
4. Dafen and Felinfoel
5. Elli
6. Glanymor
7. Glyn
8. Gorslas
9. Hendy
10. Hengoed
11. Kidwelly and St Ishmael
12. Llangennech
13. Llangyndeyrn
14. Lliedi
15. Llwynhendy
16. Llannon
17. Pembrey
18. Pontyberem
19. Swiss Valley
20. Trimsaran
21. Tycroes
22. Tyisha

2024 election result

Lab	**12,751**	**31.3**	**1,504**	**3.7**
Ref	11,247	27.6		
PC	9,511	23.3		
Con	4,275	10.5		
LD	1,254	3.1		
Grn	1,106	2.7		
UKIP	600	1.5		

Members of Parliament

2005-	Nia Griffith (Lab)
1970-05	Denzil Davies (Lab)
1936-70	Jim Griffiths (Lab)

Demographics

owned **69%**	rent pr **15%**	rent pub **16%**
white **97%**	black **0.2%**	asian **1%**
AB **28%**	C1C2 **28%**	DE **30%**
degree **29%**	unqual **21%**	student **6%**
▼ 35s **39%**	▲ 64s **23%**	

General Election history

	Con	Lab	LD	PC	Oth
2024	10.5	31.3	3.1	23.3	31.8
2019	30.0	42.2		18.4	9.4
2017	23.7	53.5	1.4	18.2	3.3
2015	14.3	41.3	1.9	23.0	1.4
2010	14.4	42.5	10.4	29.9	2.8
2005	13.7	46.9	12.9	26.5	
2001	9.5	48.6	8.5	30.9	2.5
1997	12.1	57.9	9.2	19.0	1.8
1992	16.9	55.0	12.7	15.6	
1987	17.2	59.2	13.5	10.2	
1983	20.0	48.2	18.9	13.0	0.8
1979	20.5	59.5	11.5	8.6	1.2
74 O	12.4	59.4	14.5	13.7	
74 F	15.0	57.8	14.3	12.0	1.0
1970	11.6	62.8	7.7	16.8	1.2
1966	15.2	71.4		10.9	2.6
1964	12.8	65.9	12.2	7.0	2.2
1959	19.5	66.7		13.8	
1955	20.8	66.6		12.5	
1951	20.6	72.5		6.9	
1950	11.5	70.8	13.9	3.8	
1945	18.9	81.1			

EU referendum estimate

Leave **56%** Remain **44%**

Lothian East

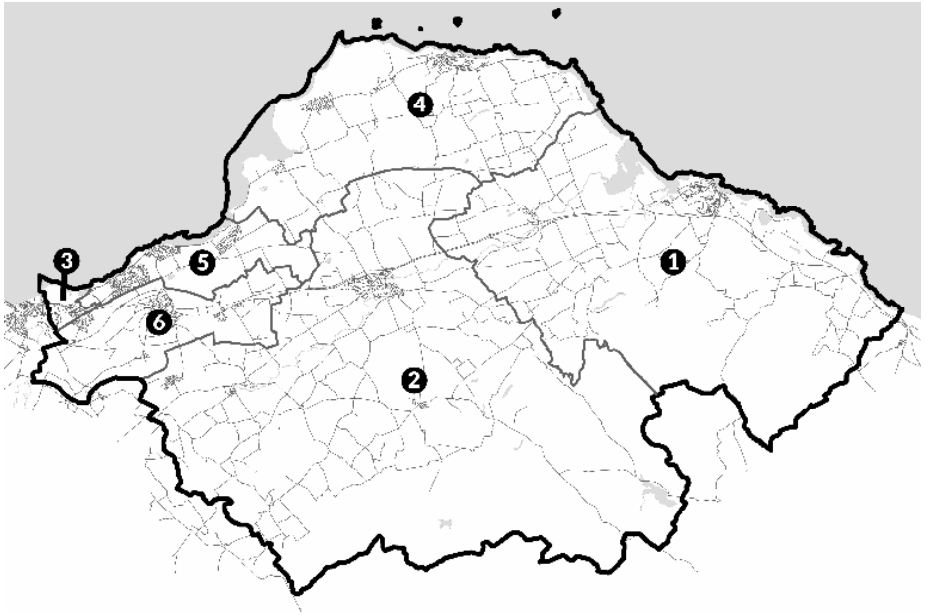

1. Dunbar and East Lothian
2. Haddington and Lammermuir
3. Musselburgh (30%)
4. North Berwick Coastal
5. Preston, Seton and Gosford
6. Tranent, Wallyford and Macmerry

2024 election result

Lab	**23,555**	**49.0**	**13,265**	**27.6**
SNP	10,290	21.4		
Con	5,535	11.5		
Ref	3,039	6.3		
LD	2,649	5.5		
Grn	2,477	5.1		
Alba	557	1.2		

Members of Parliament

2024-	Douglas Alexander (Lab)
2019-24	Kenny MacAskill (SNP/Alba)
2017-19	Martin Whitfield (Lab)
2015-17	George Kerevan (SNP)
2010-15	Fiona O'Donnell (Lab)
2001-10	Anne Moffat (Lab)
1978-01	John Home-Robertson (Lab)
1974-78	John Mackintosh (Lab)
1974	Michael Ancram (Con)
1966-74	John Mackintosh (Lab)
1951-66	William Anstruther-Gray (Con)
1950-51	John Robertson (Lab)

Demographics

2021 Census information for Scotland had not been published at the time of print

General Election history

	Con	Lab	LD	SNP	Oth
2024	11.5	49.0	5.5	21.4	12.6
2019	26.5	29.5	7.0	36.2	0.8
2017	29.6	36.1	3.1	30.6	0.7
2015	19.5	31.0	2.6	42.5	4.4
2010	19.7	44.6	16.9	16.0	2.9
2005	16.0	41.5	24.8	13.1	4.7
2001	17.8	47.2	17.6	14.6	2.7
1997	19.9	52.7	10.5	15.7	1.1
1992	28.2	46.5	11.2	14.2	
1987	28.3	48.0	15.5	7.3	0.9
1983	30.8	43.9	20.9	4.4	
1979	40.2	43.5	9.8	6.5	
74 O	37.6	43.3	5.9	13.2	
74 F	43.4	42.3		14.2	
1970	44.2	45.6		10.2	
1966	48.1	51.9			
1964	50.7	49.3			
1959	53.4	46.6			
1955	53.3	46.7			
1951	52.8	47.2			
1950	36.6	40.9	22.4		

EU referendum estimate

Leave **35%** Remain **65%**

Loughborough

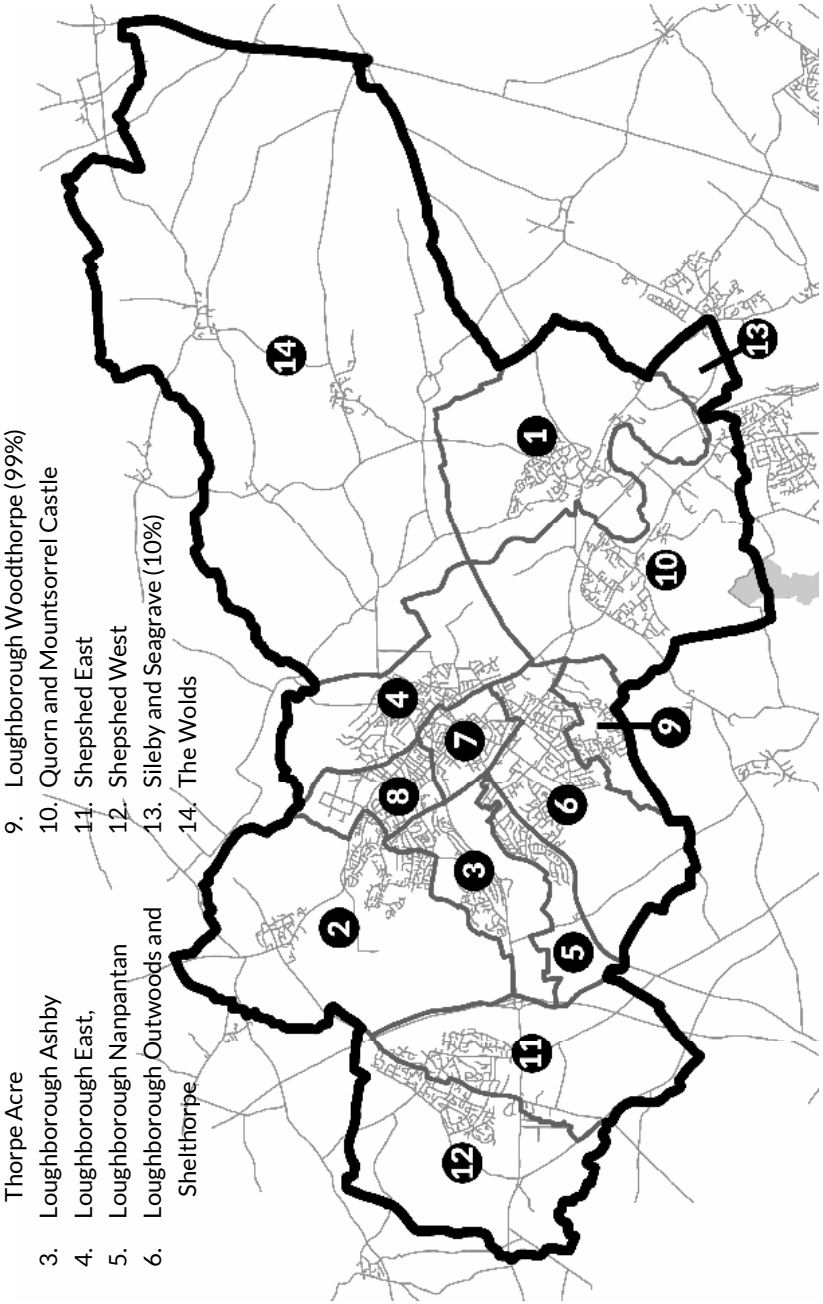

1. Barrow upon Soar
2. Dishley, Hathern and Thorpe Acre
3. Loughborough Ashby
4. Loughborough East,
5. Loughborough Nanpantan
6. Loughborough Outwoods and Shelthorpe
7. Loughborough Southfields,
8. Loughborough Storer
9. Loughborough Woodthorpe (99%)
10. Quorn and Mountsorrel Castle
11. Shepshed East
12. Shepshed West
13. Sileby and Seagrave (10%)
14. The Wolds

2024 election result

Lab	**17,249**	**40.8**	**4,960**	**11.7**
Con	12,289	29.1		
Ref	7,204	17.0		
Grn	2,956	7.0		
LD	2,561	6.1		

Members of Parliament

2024-	Jeevun Sandher (Lab)
2019-24	Jane Hunt (Con)
2010-19	Nicky Morgan (Con)
1997-10	Andy Reed (Lab)
1979-97	Stephen Dorrell (Con)
1955-79	John Cronin (Lab)
1945-55	Mont Follick (Lab)

Demographics

owned **65%**	rent pr **21%**	rent pub **14%**
white **83%**	black **2%**	asian **11%**
AB **30%**	C1C2 **23%**	DE **21%**
degree **33%**	unqual **14%**	student **20%**
▼ 35s **48%**	▲ 64s **17%**	

General Election history

	Con	Lab	LD	Oth
2024	29.1	40.8	6.1	24.0
2019	51.2	38.0	7.6	3.2
2017	49.9	42.0	3.6	4.5
2015	49.5	31.9	4.1	14.5
2010	41.6	34.5	18.3	5.7
2005	37.1	41.4	17.9	3.7
2001	35.3	49.7	12.8	2.1
1997	37.7	48.6	11.8	1.9
1992	50.7	32.4	15.1	1.8
1987	54.7	24.5	19.7	1.1
1983	52.9	23.4	22.2	1.5
1979	48.0	39.6	10.7	1.8
74 O	37.2	41.5	18.9	2.4
74 F	37.4	38.6	24.0	
1970	44.3	45.4	10.3	
1966	37.0	50.2	12.9	
1964	38.2	47.7	14.2	
1959	39.0	47.2	13.8	
1955	45.1	54.9		
1951	43.0	57.0		
1950	42.5	57.5		
1945	31.3	53.3	15.4	

EU referendum estimate

Leave **50%** Remain **50%**

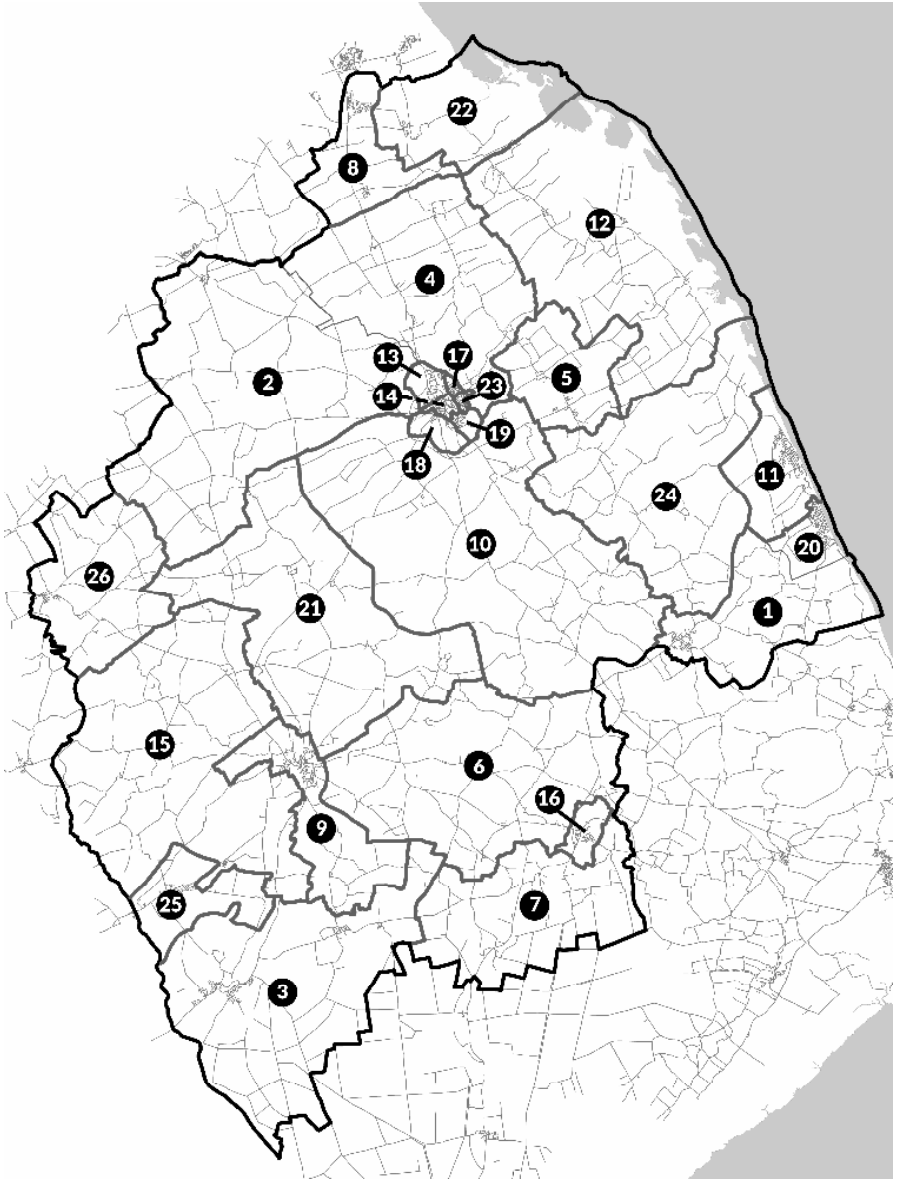

For map key see page 670

Louth and Horncastle

2024 election result

Con	**17,441**	**37.5**	**5,506**	**11.8**
Ref	11,935	25.7		
Lab	10,475	22.5		
Grn	2,504	5.4		
LD	2,364	5.1		
Ind	1,359	2.9		
Loony	309	0.7		
SDP	92	0.2		

Members of Parliament

2015-	Victoria Atkins (Con)
1966-15	Sir Peter Tapsell (Con)
1945-66	Sir John Maitland (Con)

Demographics

owned **71%**	rent pr **18%**	rent pub **11%**
white **98%**	black **0.2%**	asian **0.7%**
AB **28%**	C1C2 **32%**	DE **28%**
degree **24%**	unqual **22%**	student **4%**
▼ 35s **32%**	▲ 64s **31%**	

General Election history

	Con	Lab	LD	Oth
2024	37.5	22.5	5.1	34.9
2019	72.7	17.5	7.9	2.0
2017	63.9	26.7	3.8	5.6
2015	51.2	18.0	4.5	26.3
2010	49.6	17.3	22.2	10.8
2005	46.6	25.4	20.3	7.7
2001	48.5	31.5	20.1	
1997	43.4	29.6	24.4	2.5
1992	51.1	15.2	32.1	1.6
1987	52.2	11.1	36.7	
1983	53.2	8.3	38.5	
1979	55.1	16.1	28.0	0.8
74 O	47.7	19.5	32.8	
74 F	49.5	17.4	32.1	
1970	55.3	25.4	19.2	
1966	46.6	30.0	23.3	
1964	49.6	25.2	25.2	
1959	66.6	33.4		
1955	66.8	33.2		
1951	66.4	33.6		
1950	65.7	34.3		
1945	53.1	26.7	20.2	

EU referendum estimate

Leave **69%** Remain **31%**

Lowestoft

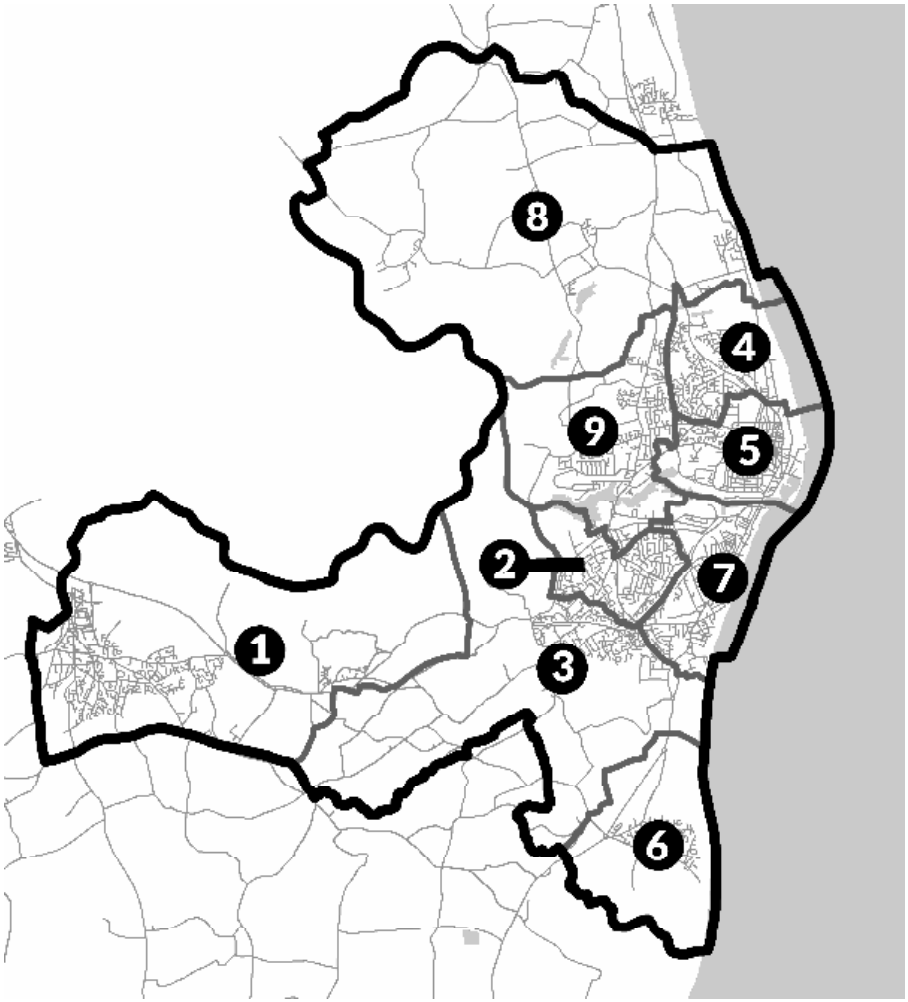

1. Beccles and Worlingham
2. Carlton and Whitton
3. Carlton Colville
4. Gunton and St Margaret's
5. Harbour and Normanston
6. Kessingland
7. Kirkley and Pakefield
8. Lothingland
9. Oulton Broad

2024 election result

Lab	**14,464**	**34.6**	**2,016**	**4.8**
Con	12,448	29.8		
Ref	10,328	24.7		
Grn	3,095	7.4		
LD	1,489	3.6		

Members of Parliament

2024-	Jessica Assato (Lab)
2010-24	Peter Aldous (Con)
1997-10	Bob Blizzard (Lab)
1987-97	David Porter (Con)
1959-87	Jim Prior (Con)
1945-59	Edward Evans (Lab)

Demographics

owned **71%**	rent pr **20%**	rent pub **14%**
white **97%**	black **0.4%**	asian **1%**
AB **25%**	C1C2 **29%**	DE **33%**
degree **21%**	unqual **23%**	student **4%**
▼ 35s **37%**	▲ 64s **26%**	

General Election history

	Con	Lab	LD	Oth
2024	29.8	34.6	3.6	32.1
2019	62.2	26.9	5.1	5.8
2017	54.4	36.9	1.9	6.8
2015	42.3	37.7	2.0	17.9
2010	40.2	38.7	13.3	7.7
2005	33.4	45.3	15.1	6.1
2001	32.6	50.7	11.4	5.3
1997	34.5	56.0	9.0	0.6
1992	48.2	38.4	13.0	0.4
1987	48.4	30.0	21.6	
1983	51.8	27.4	20.9	
1979	50.5	38.6	10.2	0.7
74 O	42.4	39.0	18.6	
74 F	40.9	35.3	23.9	
1970	50.7	41.0	8.3	
1966	46.0	45.3	8.6	
1964	47.8	42.4	9.8	
1959	51.6	48.4		
1955	47.9	52.1		
1951	49.1	50.9		
1950	37.7	44.8	17.5	
1945	36.3	42.1	21.6	

EU referendum estimate

Leave **63%** Remain **37%**

Luton North

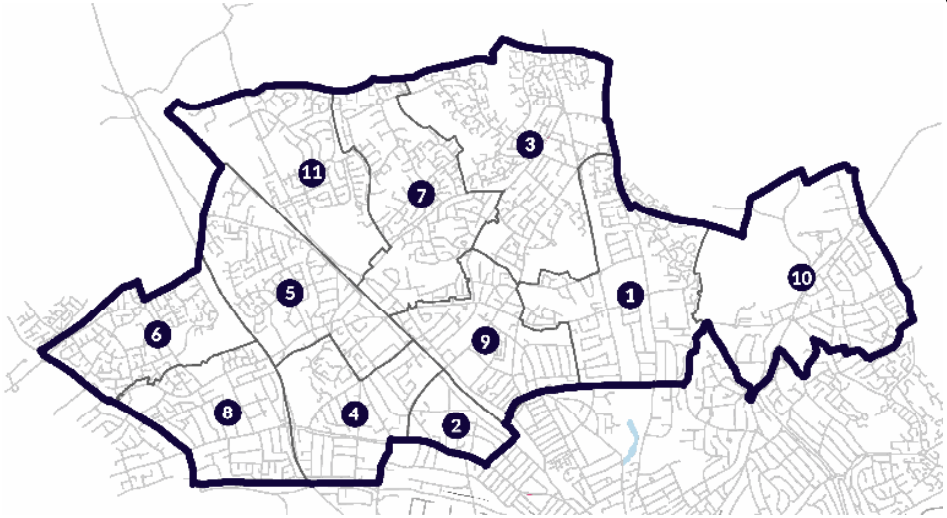

1. Barnfield (99%)
2. Beech Hill (22%)
3. Bramingham
4. Challney (100%)
5. Leagrave
6. Lewsey
7. Northwell
8. Poets
9. Saints (98%)
10. Stopsley (39%)
11. Sundon Park

2024 election result

Lab	**14,677**	**37.9**	**7,510**	**19.4**
Con	7,167	18.5		
Ref	4,666	12.0		
Ind	4,393	11.3		
WP	3,914	10.1		
Grn	1,940	5.0		
LD	1,890	4.9		
SDP	98	0.3		

Members of Parliament

2019-	Sarah Owen (Lab)
1997-19	Kelvin Hopkins (Lab)
1979-97	John Carlisle (Con)
1974-79	Brian Sedgemore (Lab)

Demographics

owned **65%**	rent pr **20%**	rent pub **16%**
white **44%**	black **11%**	asian **38%**
AB **25%**	C1C2 **28%**	DE **25%**
degree **30%**	unqual **22%**	student **9%**
▼ 35s **48%**	▲ 64s **14%**	

General Election history

	Con	Lab	LD	Oth
2024	18.5	37.9	4.9	38.7
2019	33.5	55.2	4.8	22.1
2017	33.0	63.8	1.7	12.3
2015	29.9	52.2	3.1	34.8
2010	31.8	49.3	11.1	17.6
2005	32.1	48.7	15.5	16.1
2001	31.2	56.7	9.7	19.5
1997	34.3	54.6	9.1	9.5
1992	53.7	32.9	12.0	1.8
1987	53.8	26.8	19.4	2.8
1983	48.3	26.2	25.5	4.6
1979	44.1	43.6	10.9	4.6
74 O	32.0	46.7	21.3	9.4
74 F	31.5	42.0	26.5	12.2

EU referendum estimate

Leave **58%** Remain **42%**

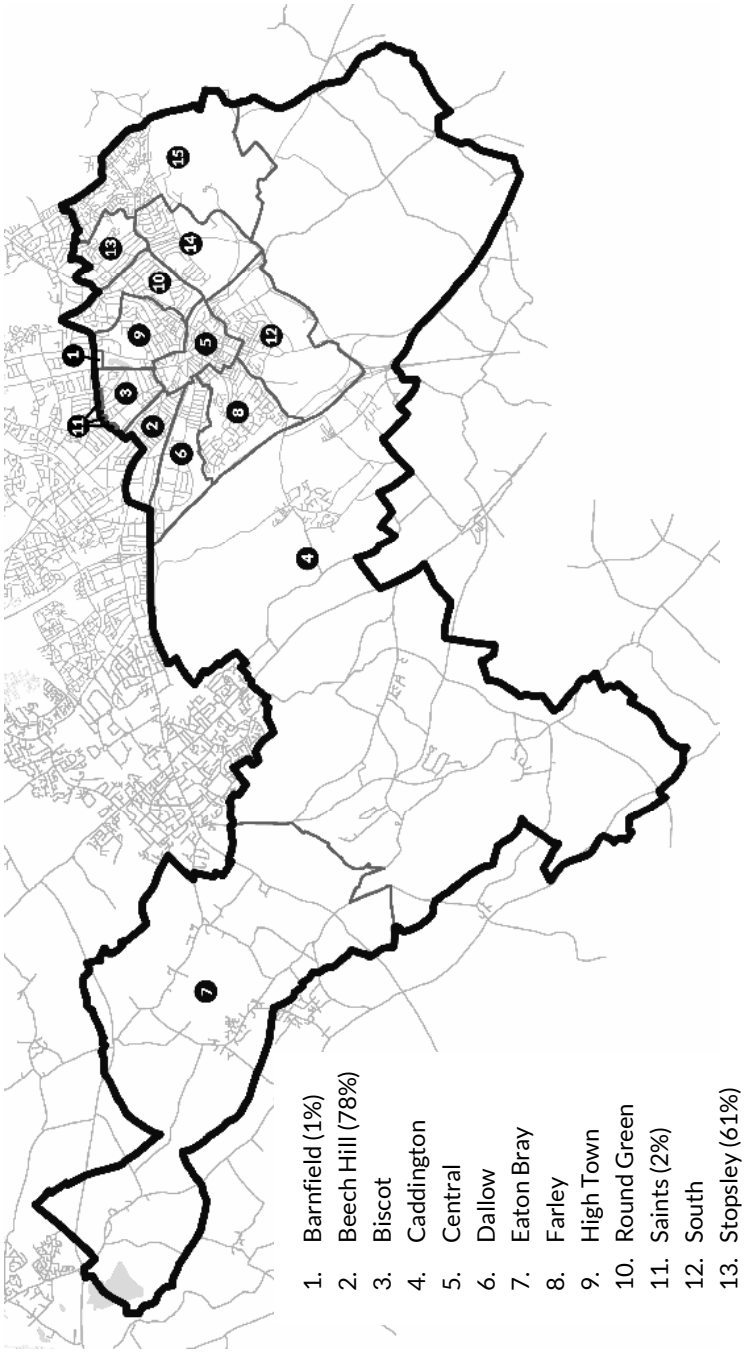

Luton South and South Bedfordshire

2024 election result

Lab	**13,593**	**35.4**	**6,858**	**17.9**
Con	6,735	17.5		
Ind	5,384	14.0		
Ref	4,759	12.4		
WP	3,110	8.1		
Grn	2,401	6.3		
LD	2,400	6.3		

Members of Parliament

2019-	Rachel Hopkins (Lab)
2010-19	Gavin Shuker (Lab/Ind)
1997-10	Margaret Moran (Lab)
1979-97	Graham Bright (Con)
1974-79	Ivor Clemitson (Lab)
1970-74	Charles Simeons (Con)
1963-70	Will Howie (Lab)
1950-63	Charles Hill (Con)
1945-50	Will Warbey (Lab)

Demographics

owned **49%**	rent pr **35%**	rent pub **16%**
white **51%**	black **9%**	asian **33%**
AB **23%**	C1C2 **27%**	DE **27%**
degree **30%**	unqual **23%**	student **11%**
▼ 35s **51%**	▲ 64s **11%**	

General Election history

	Con	Lab	LD	Oth
2024	17.5	35.4	6.3	40.8
2019	31.0	51.8		17.2
2017	32.3	62.4	2.3	
2015	30.7	44.2	7.5	17.5
2010	29.4	34.9	22.7	13.1
2005	28.2	42.7	22.6	6.7
2001	29.4	55.2	10.9	4.5
1997	31.4	54.8	9.6	4.2
1992	44.8	43.5	10.4	1.3
1987	46.2	36.7	17.1	
1983	41.9	33.3	24.9	
1979	43.7	41.6	13.0	1.4
74 O	36.1	45.5	17.7	0.8
74 F	36.8	40.1	22.7	0.4
1970	51.0	48.0		1.0
1966	43.5	48.8	6.4	1.2
1964	48.6	50.2		1.2
1959	55.1	44.9		
1955	51.3	42.1	6.5	
1951	52.7	47.3		
1950	46.6	44.4	9.0	
1945	44.8	55.2		

EU referendum estimate

Leave **55%** Remain **45%**

Macclesfield

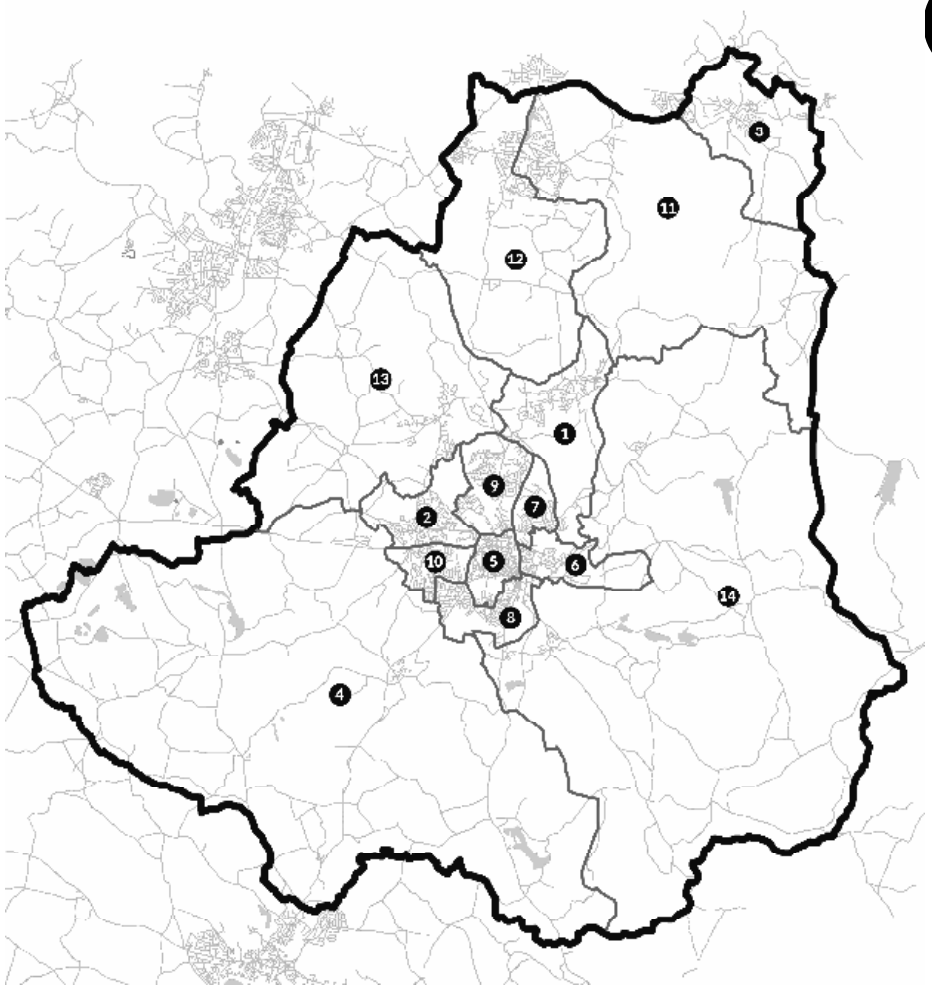

1. Bollington
2. Broken Cross and Upton
3. Disley
4. Gawsworth
5. Macclesfield Central
6. Macclesfield East
7. Macclesfield Hurdsfield
8. Macclesfield South
9. Macclesfield Tytherington
10. Macclesfield West and Ivy
11. Poynton East and Pott Shrigley
12. Poynton West and Adlington
13. Prestbury
14. Sutton

2024 election result

Lab	**24,672**	**46.7**	**9,120**	**17.2**
Con	15,552	29.5		
Ref	6,592	12.5		
Grn	2,493	4.7		
LD	2,482	4.7		
Ind	779	1.5		
SDP	222	0.4		

Members of Parliament

2024-	Tim Roca (Lab)
2010-24	David Rutley (Con)
1971-10	Sir Nicholas Winterton (Con)
1945-71	Sir Arthur Harvey

Demographics

owned **73%**	rent pr **15%**	rent pub **12%**
white **95%**	black **0.6%**	asian **2%**
AB **42%**	C1C2 **28%**	DE **19%**
degree **41%**	unqual **14%**	student **5%**
▼ 35s **35%**	▲ 64s **24%**	

General Election history

	Con	Lab	LD	Oth
2024	29.5	46.7	4.7	19.1
2019	52.5	32.6	10.6	4.3
2017	52.7	36.8	6.2	4.3
2015	52.5	22.7	7.7	17.0
2010	47.0	20.3	23.1	9.7
2005	49.6	29.0	19.5	1.9
2001	48.9	33.1	18.0	
1997	49.6	33.6	16.7	
1992	57.9	21.7	20.0	0.4
1987	56.4	19.6	24.0	
1983	59.4	18.1	21.6	0.9
1979	58.5	24.4	17.1	
74 O	50.3	29.5	20.2	
74 F	48.8	27.4	23.8	
1970	52.1	33.3	14.6	
1966	46.8	38.9	14.3	
1964	47.5	35.3	17.2	
1959	59.6	40.4		
1955	60.0	40.0		
1951	59.0	41.0		
1950	50.9	38.0	11.1	
1945	45.5	39.6	14.9	

EU referendum estimate

Leave **48%** Remain **52%**

Maidenhead

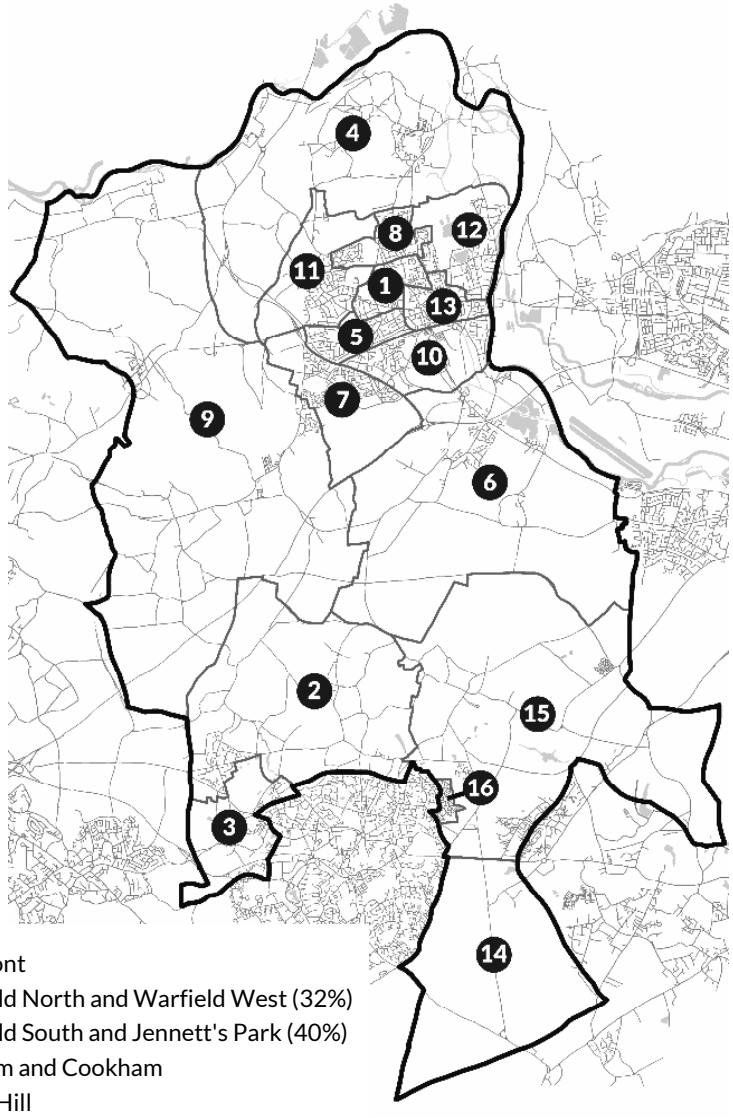

1. Belmont
2. Binfield North and Warfield West (32%)
3. Binfield South and Jennett's Park (40%)
4. Bisham and Cookham
5. Boyn Hill
6. Bray
7. Cox Green
8. Furze Platt
9. Hurley and Walthams
10. Oldfield
11. Pinkneys Green
12. Riverside
13. St Mary's
14. Swinley Forest (36%)
15. Winkfield and Warfield East
16. Whitegrove (16%)

2024 election result

LD	**21,895**	**43.5**	**2,963**	**5.9**
Con	18,932	37.6		
Lab	5,766	11.5		
Grn	1,996	4.0		
Ind	791	1.6		
SDP	518	1.0		
Ind	431	0.9		

Members of Parliament

2024-	Joshua Reynolds (LD)
1997-24	Theresa May (Con)

Demographics

owned **71%**	rent pr **18%**	rent pub **11%**
white **80%**	black **2%**	asian **13%**
AB **47%**	C1C2 **28%**	DE **14%**
degree **45%**	unqual **13%**	student **5%**
▼ 35s **40%**	▲ 64s **18%**	

General Election history

	Con	Lab	LD	Oth
2024	37.6	11.5	43.5	7.5
2019	57.7	14.0	24.4	3.9
2017	64.8	19.3	11.2	4.7
2015	65.8	11.9	9.9	12.4
2010	59.5	7.1	28.2	5.2
2005	50.8	9.0	37.3	2.8
2001	45.0	15.2	37.4	2.3
1997	49.8	18.1	26.3	5.8

EU referendum estimate

Leave **45%** Remain **55%**

Maidstone and Malling

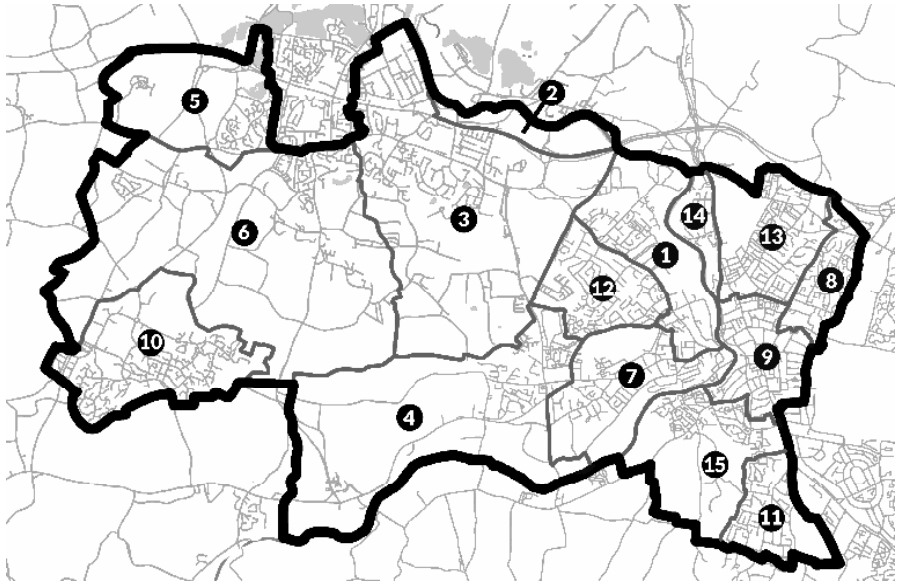

1. Allington and Bridge
2. Aylesford North and North Downs (5%)
3. Aylesford South and Ditton
4. Barming Heath and Teston
5. Birling, Leybourne and Ryarsh (39%)
6. East Malling, West Malling and Offham (91%)
7. Fant and Oakwood
8. Grove Green and Vintners Park (44%)
9. High Street
10. Kings Hill
11. Loose and Linton (58%)
12. Palace Wood
13. Penenden Heath
14. Ringlestone
15. Tovil

2024 election result

Con	**14,146**	**30.5**	**1,674**	**3.6**
Lab	12,472	26.9		
Ref	9,316	20.1		
LD	6,375	13.7		
Grn	3,727	8.0		
Ind	197	0.4		
B Dem	156	0.3		

Members of Parliament

2010-	Helen Grant (Con)
1987-10	Ann Widdecombe (Con)
1959-87	Sir John Wells (Con)
1931-59	Alfred Bossom (Con)

Demographics

owned **66%**	rent pr **20%**	rent pub **14%**
white **87%**	black **2%**	asian **6%**
AB **36%**	C1C2 **30%**	DE **23%**
degree **31%**	unqual **17%**	student **5%**
▼ 35s **44%**	▲ 64s **17%**	

General Election history

	Con	Lab	LD	Oth
2024	30.5	26.9	13.7	28.8
2019	60.4	18.3	16.4	4.9
2017	56.4	22.1	16.4	5.1
2015	45.5	10.5	24.1	20.0
2010	48.0	9.7	36.0	6.2
2005	52.7	22.2	22.2	3.0
2001	49.6	19.9	27.0	3.4
1997	44.1	26.2	22.4	7.5
1992	54.2	18.0	26.3	1.5
1987	52.4	12.5	33.8	1.3
1983	50.9	12.1	37.0	
1979	52.6	23.2	23.2	1.0
74 O	44.2	27.3	28.5	
74 F	44.1	22.5	33.3	
1970	51.4	30.3	18.3	
1966	54.7	45.3		
1964	46.9	32.1	21.0	
1959	60.5	39.5		
1955	57.9	42.1		
1951	56.6	43.4		
1950	51.1	37.6	11.3	
1945	53.3	45.7		

EU referendum estimate

Leave **56%** Remain **44%**

Makerfield

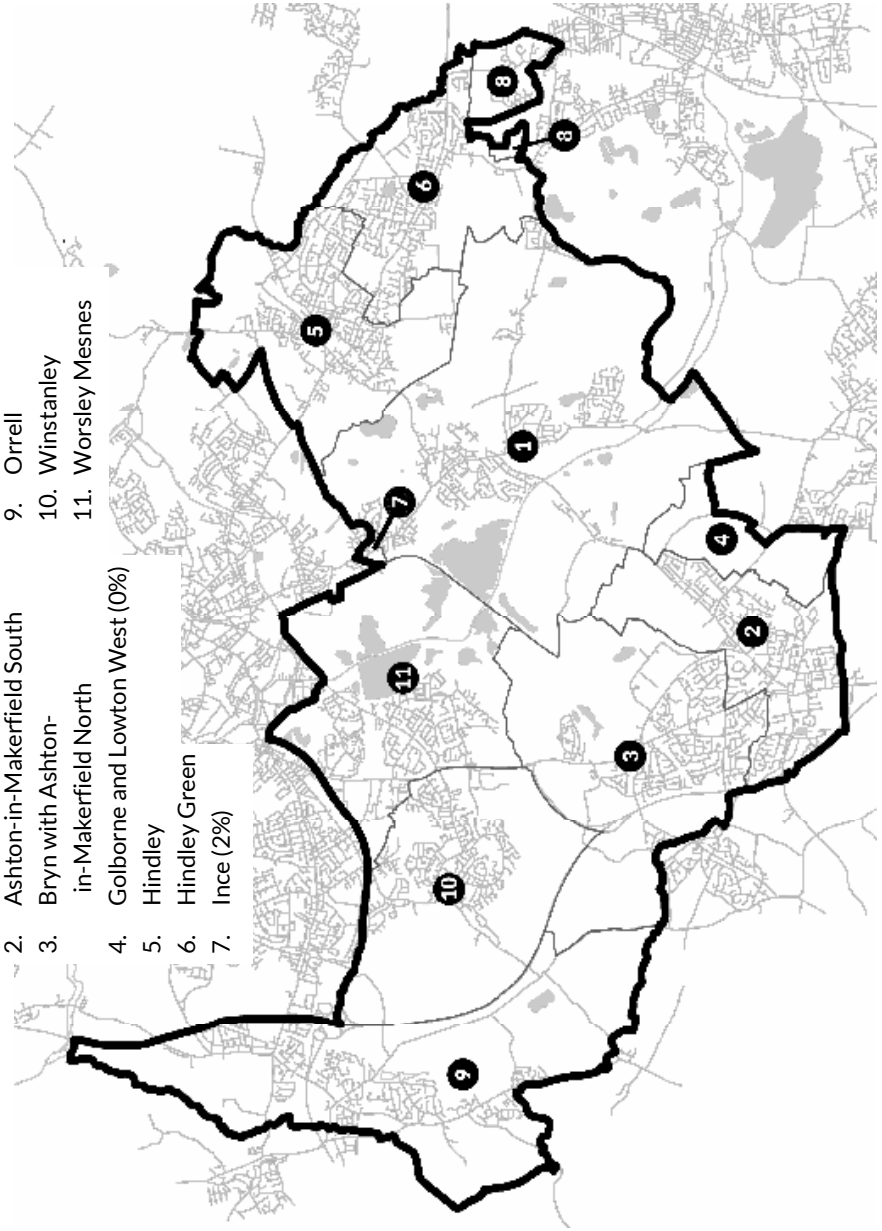

2024 election result

Lab	**18,202**	**45.2**	**5,399**	**13.4**
Ref	12,803	31.8		
Con	4,379	10.9		
LD	2,735	6.8		
Grn	1,776	4.4		
E Dem	368	0.9		

Members of Parliament

2024-	Josh Simons (Lab)
2010-24	Yvonne Fovargue (Lab)
1987-10	Ian McCartney (Lab)
1964-87	Michael McGuire (Lab)
1942-64	Tom Brown (Lab)

Demographics

owned **73%**	rent pr **14%**	rent pub **14%**
white **87%**	black **2%**	asian **6%**
AB **28%**	C1C2 **29%**	DE **29%**
degree **25%**	unqual **21%**	student **5%**
▼ 35s **40%**	▲ 64s **21%**	

General Election history

	Con	Lab	LD	Oth
2024	10.9	45.2	6.8	37.1
2019	34.4	45.1	4.8	15.7
2017	31.3	60.1	2.8	5.7
2015	19.5	51.8	3.7	24.9
2010	18.8	47.3	16.2	17.8
2005	12.2	63.2	10.6	13.9
2001	17.6	68.5	11.4	2.5
1997	15.4	73.3	8.3	2.7
1992	27.1	60.4	9.4	3.1
1987	27.3	56.3	16.5	
1983	27.9	49.3	22.8	
1979	32.9	56.2	10.2	0.7
74 O	21.4	63.5	15.1	
74 F	30.0	70.0		
1970	31.5	68.5		
1966	26.4	73.6		
1964	28.0	72.0		
1959	27.7	72.3		
1955	27.3	72.7		
1951	27.7	72.3		
1950	28.2	71.8		
1945	25.6	74.4		

EU referendum estimate

Leave **65%** Remain **35%**

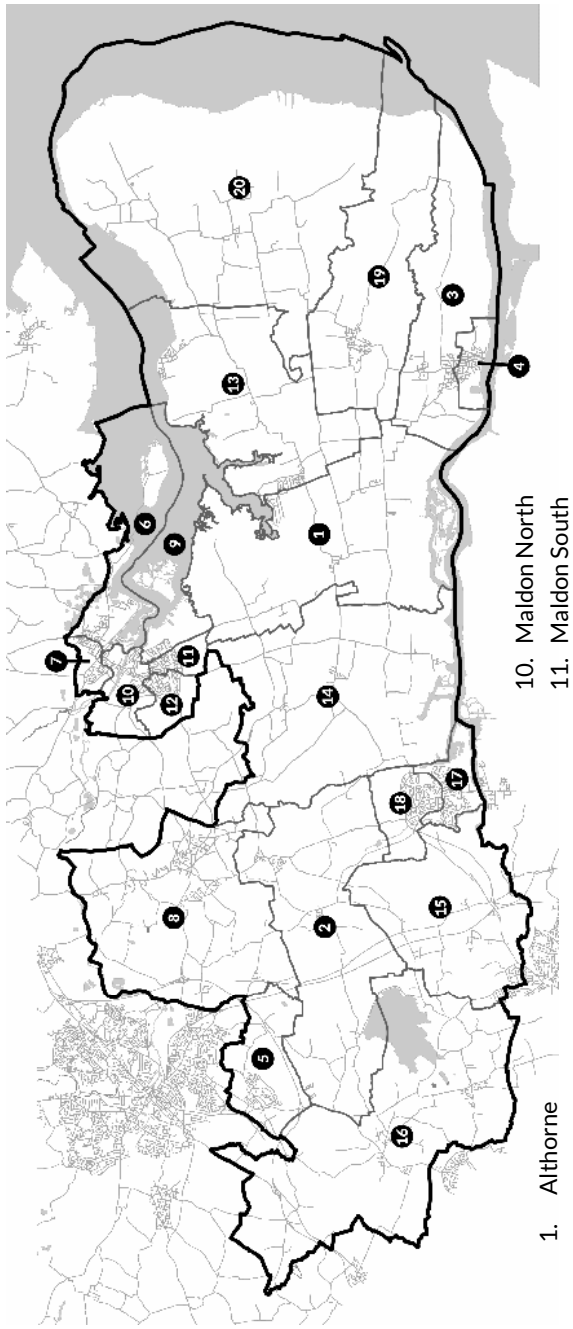

1. Althorne
2. Bicknacre and East and West Hanningfield
3. Burnham-on-Crouch North
4. Burnham-on-Crouch South
5. Galleywood
6. Heybridge East
7. Heybridge West
8. Little Baddow
9. Danbury and Sandon
10. Maldon North
11. Maldon South
12. Maldon West
13. Mayland
14. Purleigh
15. Rettendon and Runwell
16. South Hanningfield, Stock and Margaretting
17. South Woodham - Chetwood and Collingwood
18. South Woodham - Elmwood and Woodville
19. Southminster
20. Tillingham

Maldon

2024 election result

Con	**19,374**	**38.9**	**6,906**	**13.9**
Ref	12,468	25.0		
Lab	9,817	19.7		
LD	5,882	11.8		
Grn	2,300	4.6		

Members of Parliament

1992-	Sir John Whittingdale (Con)
1974-92	John Wakeham (Con)
1955-74	Brian Harrison (Con)
1942-55	Tom Driberg (Lab)

Demographics

owned **78%**	rent pr **12%**	rent pub **10%**
white **96%**	black **0.7%**	asian **1%**
AB **37%**	C1C2 **32%**	DE **21%**
degree **26%**	unqual **19%**	student **4%**
▼ 35s **36%**	▲ 64s **24%**	

General Election history

	Con	Lab	LD	Oth
2024	38.9	19.7	11.8	29.6
2019	72.0	12.4	11.9	3.7
2017	67.9	21.3	4.3	6.4
2015	60.6	11.8	4.5	23.0
2010	59.8	12.7	19.3	8.2
2005	51.5	24.2	20.1	4.2
2001	49.2	30.1	15.9	4.8
1997	48.7	28.8	19.4	3.3
1992	54.8	20.7	23.0	1.5
1987	54.9	14.5	30.6	
1983	53.6	13.6	32.8	
1979	57.8	25.1	17.1	
74 O	43.5	30.0	26.5	
74 F	43.9	26.6	29.5	
1970	50.6	39.8	9.7	
1966	45.5	44.4	10.1	
1964	45.4	42.1	12.5	
1959	48.2	43.2	8.6	
1955	50.6	49.4		
1951	49.2	50.8		
1950	43.5	47.5	8.9	
1945	39.6	60.4		

EU referendum estimate

Leave **60%** Remain **40%**

Manchester Central

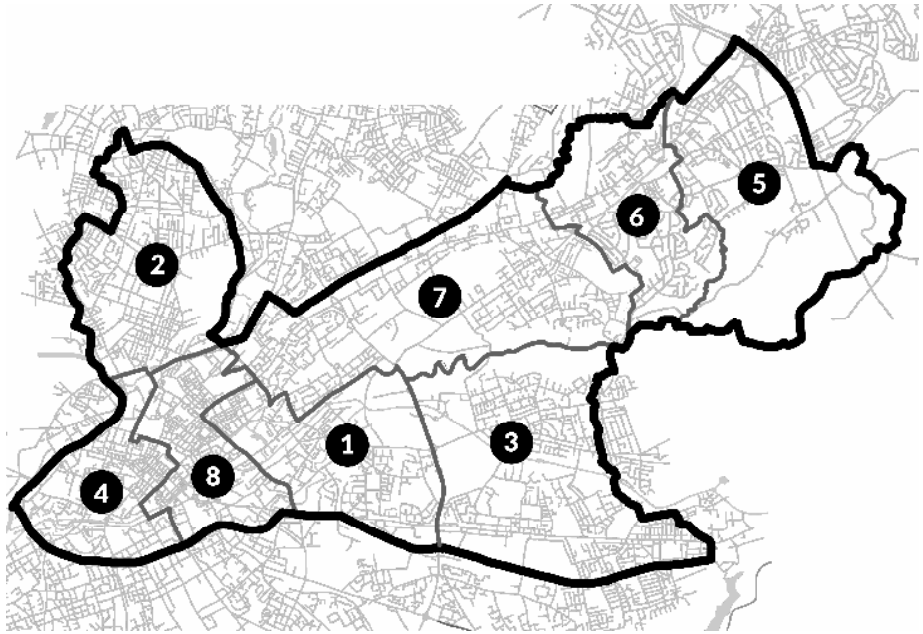

1. Ancoats and Beswick
2. Cheetham
3. Clayton and Openshaw
4. Deansgate
5. Failsworth East
6. Failsworth West
7. Miles Platting and Newton Heath
8. Piccadilly

2024 election result

Lab	**20,184**	**50.8**	**13,797**	**34.7**
Grn	6,387	16.1		
Ref	4,760	12.0		
LD	3,051	7.7		
Con	2,823	7.1		
WP	1,888	4.8		
SDP	240	0.6		
Ind	202	0.5		
CommF	131	0.3		
Ind	59	0.1		

Members of Parliament

2012-	Lucy Powell (Lab)
1997-12	Tony Lloyd (Lab)
1979-97	Bob Litherland (Lab)
1950-79	Harold Lever (Lab)

Demographics

owned **34%**	rent pr **41%**	rent pub **25%**
white **61%**	black **12%**	asian **18%**
AB **30%**	C1C2 **21%**	DE **22%**
degree **41%**	unqual **19%**	student **16%**
▼ 35s **59%**	▲ 64s **9%**	

General Election history

	Con	Lab	LD	Oth
2024	7.1	50.8	7.7	34.4
2019	14.8	70.4	6.5	8.3
2017	14.2	77.4	3.4	5.1
2015	13.5	61.3	4.1	16.8
2010	11.8	52.7	26.6	8.8
2005	8.6	58.1	24.7	8.6
2001	9.0	68.7	15.7	6.6
1997	11.8	71.0	12.3	4.9
1992	16.5	72.7	9.8	1.0
1987	18.8	68.2	13.0	
1983	21.2	65.3	11.8	1.7
1979	22.1	70.8	5.3	1.8
74 O	19.5	69.3	11.2	
74 F	20.7	61.7	17.5	
1970	35.9	64.1		
1966	29.2	70.9		
1964	33.7	66.3		
1959	35.7	64.3		
1955	37.8	62.2		
1951	37.7	62.3		
1950	32.1	58.0	10.0	

EU referendum estimate

Leave **37%** Remain **63%**

Manchester, Rusholme

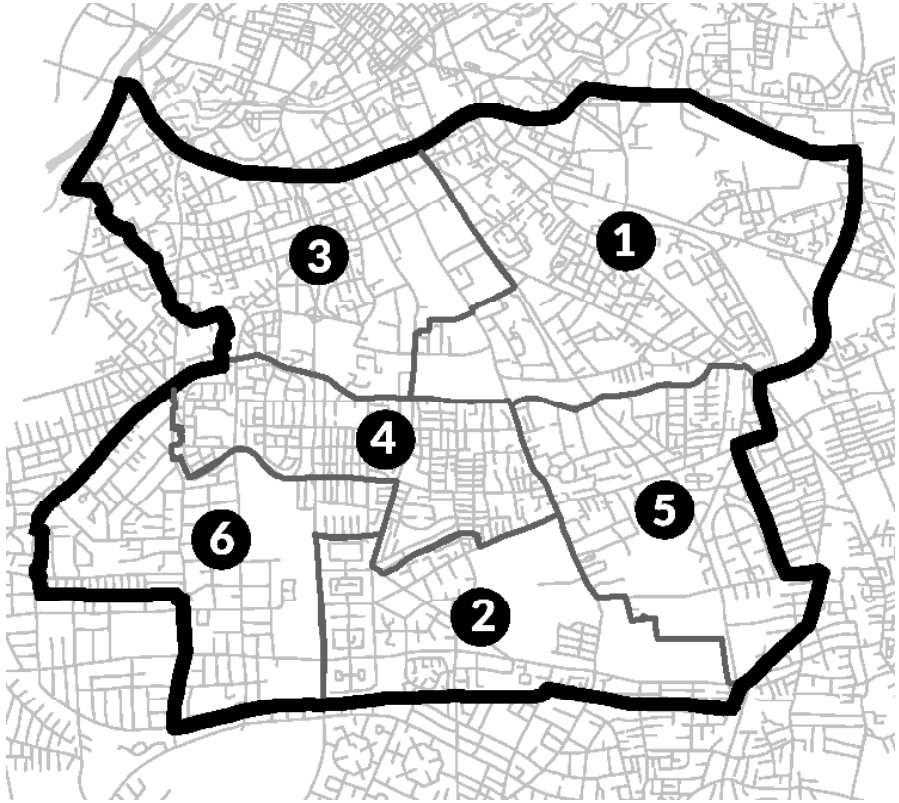

1. Ardwick
2. Fallowfield
3. Hulme
4. Moss Side
5. Rusholme
6. Whalley Range

2024 election result

Lab	**15,054**	**51.9**	**8,235**	**28.4**
Grn	6,819	23.5		
WP	3,660	12.6		
Con	1,678	5.8		
Ref	1,313	4.5		
Ind	342	1.2		
ComLge	167	0.6		

Members of Parliament

2017-	Afzal Khan (Lab)
1983-17	Sir Gerald Kaufman (Lab)
1967-83	Kenneth Marks (Lab)
1955-68	Konni Zilliacus (Lab)
1942-55	William Oldfield (Lab)

Demographics

owned **26%**	rent pr **40%**	rent pub **34%**
white **41%**	black **18%**	asian **27%**
AB **20%**	C1C2 **16%**	DE **17%**
degree **37%**	unqual **16%**	student **34%**
▼ 35s **66%**	▲ 64s **5%**	

General Election history

	Con	Lab	LD	Oth
2024	5.8	51.9		42.3
2019	9.5	77.6	5.5	7.3
2017	7.3	76.3	5.7	10.8
2015	9.7	67.1	4.2	19.0
2010	11.0	50.1	32.6	6.2
2005	9.8	53.2	33.2	3.8
2001	9.9	62.8	21.3	6.0
1997	11.7	65.3	17.5	5.5
1992	19.5	62.3	14.0	4.2
1987	23.3	54.4	21.7	0.6
1983	28.5	51.2	19.0	1.3
1979	38.4	53.5	6.9	1.1
74 O	31.3	53.6	15.1	
74 F	30.6	51.2	18.2	
1970	39.7	53.5	6.8	
1966	39.9	60.1		
1964	44.9	55.1		
1959	49.1	50.9		
1955	49.7	50.3		
1951	42.0	58.0		
1950	36.5	55.2	6.6	
1945	31.0	69.0		

EU referendum estimate

Leave **38%** Remain **62%**

Manchester, Withington

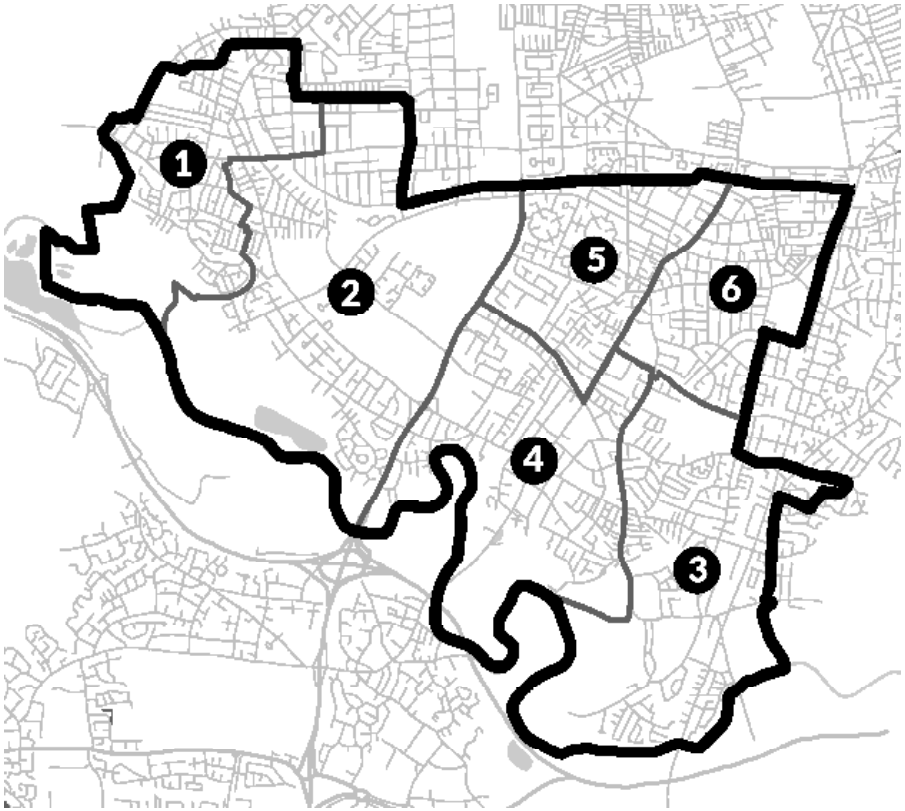

1. Chorlton
2. Chorlton Park
3. Didsbury East
4. Didsbury West
5. Old Moat
6. Withington

2024 election result

Lab	**22,066**	**52.9**	**13,982**	**33.5**
Grn	8,084	19.4		
LD	5,412	13.0		
Con	2,280	5.5		
Ref	1,961	4.7		
WP	1,774	4.3		
SDP	154	0.4		

Members of Parliament

2015-	Jeff Smith (Lab)
2005-15	John Leech (LD)
1987-05	Keith Bradley (Lab)
1974-87	Fred Silvester (Con)
1951-74	Sir Robert Cary (Con)
1950-51	Frederick Cundiff (Con)
1931-50	Edward Fleming (Con)

Demographics

owned **51%**	rent pr **34%**	rent pub **15%**
white **72%**	black **4%**	asian **15%**
AB **44%**	C1C2 **19%**	DE **13%**
degree **54%**	unqual **11%**	student **17%**
▼ 35s **54%**	▲ 64s **11%**	

General Election history

	Con	Lab	LD	Oth
2024	5.5	52.9	19.4	22.2
2019	11.0	67.8	15.1	8.2
2017	10.3	71.7	15.9	2.0
2015	9.8	53.7	24.0	12.5
2010	11.1	40.5	44.6	3.7
2005	10.5	40.6	42.4	6.5
2001	15.3	54.9	22.0	7.8
1997	19.3	61.5	13.6	5.6
1992	31.3	52.7	14.2	1.9
1987	36.2	42.9	19.8	1.0
1983	39.2	34.2	26.2	0.4
1979	47.3	38.9	13.5	0.4
74 O	43.0	37.8	19.2	
74 F	42.4	32.0	25.6	
1970	48.6	39.6	11.7	
1966	42.9	41.2	15.8	
1964	44.3	31.2	23.9	
1959	52.3	30.4	17.3	
1955	58.6	29.8	11.6	
1951	64.7	35.3		
1950	52.3	32.6	15.1	
1945	46.4	34.0	19.7	

EU referendum estimate

Leave **74%** Remain **26%**

Mansfield

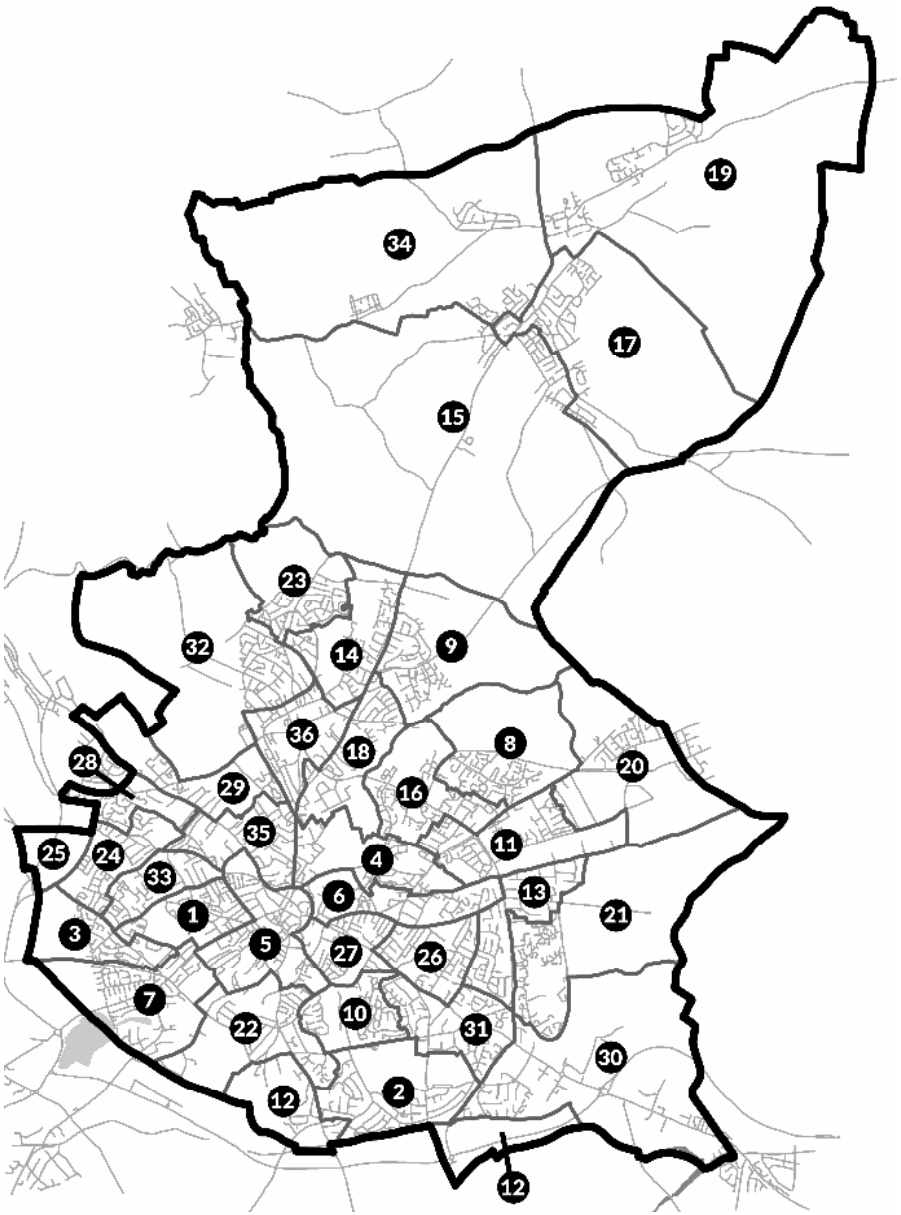

For map key see page 671

2024 election result

Lab	**16,048**	**39.1**	**3,485**	**8.5**
Con	12,563	30.6		
Ref	9,385	22.8		
Grn	1,326	3.2		
LD	799	1.9		
Soc Lab	423	1.0		
Ind	335	0.8		
TUSC	123	0.3		
Ind	85	0.2		

Members of Parliament

2024-	Steve Yamm (Lab)
2017-24	Ben Bradley (Con)
1987-17	Sir Alan Meale (Lab)
1966-87	Don Concannon (Lab)
1941-66	Bernard Taylor (Lab)

Demographics

owned **65%**	rent pr **19%**	rent pub **16%**
white **95%**	black **1%**	asian **2%**
AB **24%**	C1C2 **28%**	DE **35%**
degree **22%**	unqual **24%**	student **4%**
▼ 35s **40%**	▲ 64s **20%**	

General Election history

	Con	Lab	LD	Oth
2024	30.6	39.1	1.9	28.4
2019	63.9	30.8	3.3	2.0
2017	46.6	44.5	1.4	7.5
2015	28.2	39.4	3.5	28.9
2010	26.3	38.7	15.4	19.6
2005	18.4	48.1	13.9	19.7
2001	27.2	57.1	15.7	
1997	21.2	64.4	11.1	3.3
1992	33.1	54.4	12.6	
1987	37.4	37.5	22.2	3.0
1983	35.6	40.5	23.9	
1979	31.9	52.3	15.4	0.5
74 O	23.2	57.4	18.5	0.9
74 F	34.2	64.5		1.3
1970	32.5	66.1		1.4
1966	22.2	64.2	12.2	1.3
1964	21.9	63.6	14.5	
1959	32.1	67.9		
1955	31.5	68.5		
1951	30.1	69.9		
1950	23.0	66.6	10.4	
1945	24.9	75.1		

EU referendum estimate

Leave **71%** Remain **29%**

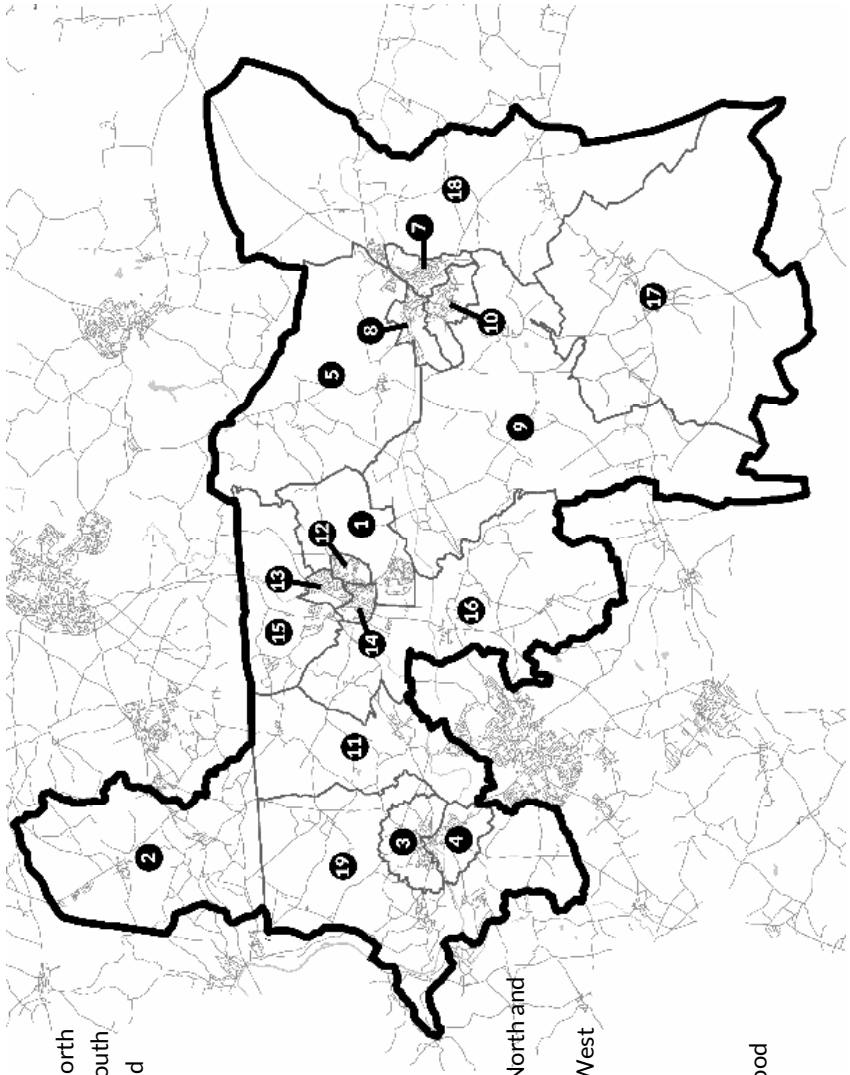

1. Bowerhill
2. Box and Colerne
3. Bradford-on-Avon North
4. Bradford-on-Avon South
5. Bromham, Rowde and Roundway
6. Calne South
7. Devizes East
8. Devizes North
9. Devizes Rural West
10. Devizes South
11. Holt
12. Melksham East
13. Melksham Forest
14. Melksham South
15. Melksham Without North and Shurnhold
16. Melksham Without West and Rural
17. The Lavingtons
18. Urchfont and Bishops Cannings
19. Winsley and Westwood

Melksham and Devizes

2024 election result

LD	**20,031**	**39.1**	**2.401**	**4.7**
Con	17.630	34.4		
Ref	6,726	13.1		
Lab	4,587	9.0		
Grn	2,229	4.4		

Members of Parliament

2024- Brian Mathew (LD)

Demographics

owned **72%**	rent pr **13%**	rent pub **15%**
white **96%**	black **0.5%**	asian **1%**
AB **38%**	C1C2 **30%**	DE **23%**
degree **35%**	unqual **14%**	student **4%**
▼ 35s **35%**	▲ 64s **25%**	

General Election history

	Con	Lab	LD	Oth
2024	34.4	9.0	39.1	17.5

EU referendum estimate

New constituency

Melton and Syston

1. Asfordby
2. Bottesford
3. Croxton Kerrial
4. Frisby-on-the-Wreake
5. Gaddesby
6. Long Clawson and Stathern
7. Melton Craven
8. Melton Dorian
9. Melton Egerton
10. Melton Newport
11. Melton Sysonby
12. Melton Warwick
13. Old Dalby

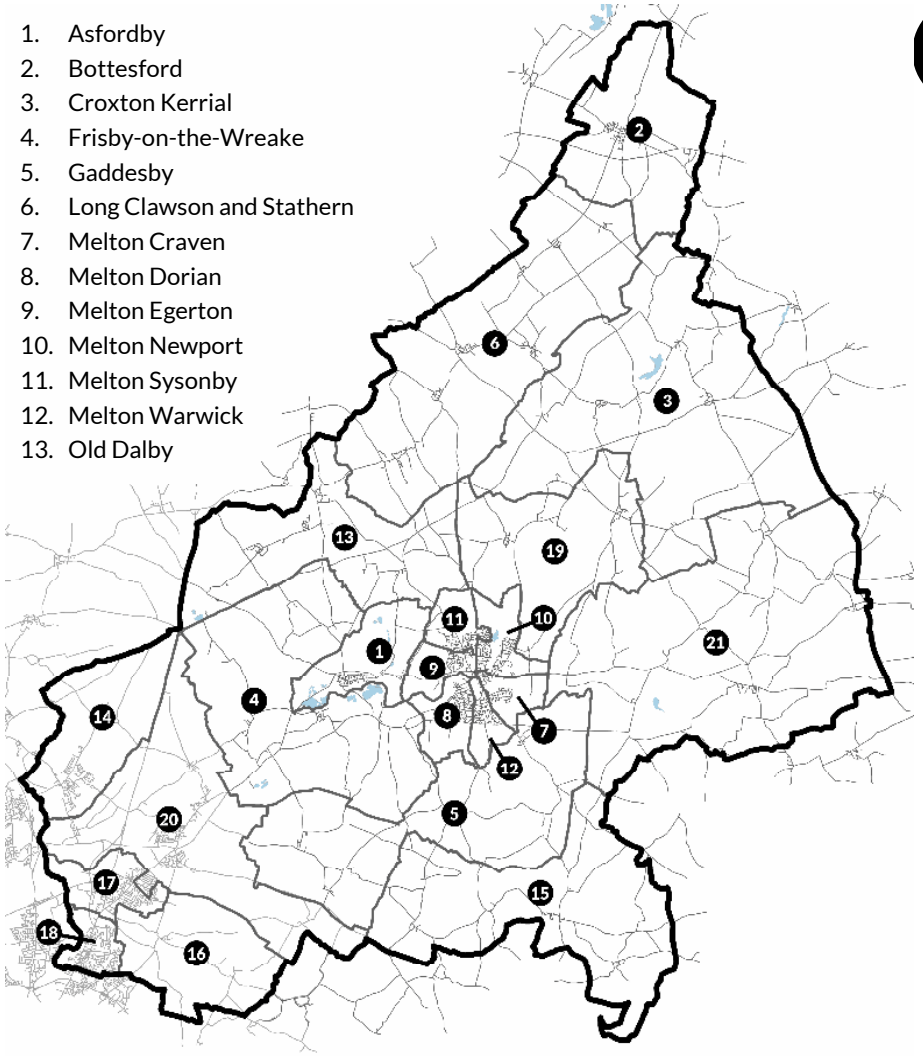

14. Sileby and Seagrave (90%)
15. Somerby
16. South Charnwood
17. Syston
18. Thurmaston
19. Waltham-on-the-Wolds
20. Wreake Valley
21. Wymondham

2024 election result

Con	**17,526**	**38.1**	**5,396**	**11.7**
Lab	12,130	26.4		
Ref	8,945	19.5		
Grn	3,685	8.0		
LD	2,547	5.5		
Ind	517	1.1		
ADF	348	0.8		
RejoinEU	288	0.6		

Members of Parliament

2024- Edward Argar (Con)

Demographics

owned **74%** ent pr **16%** rent pub **10%**
white **89%** black **0.6%** asian **8%**
AB **33%** C1C2 **30%** DE **26%**
degree **30%** unqual **18%** student **5%**
▼ 35s **38%** ▲ 64s **22%**

General Election history

	Con	Lab	LD	Oth
2024	38.1	26.4	5.5	30.0

EU referendum estimate

New constituency

Meriden and Solihull East

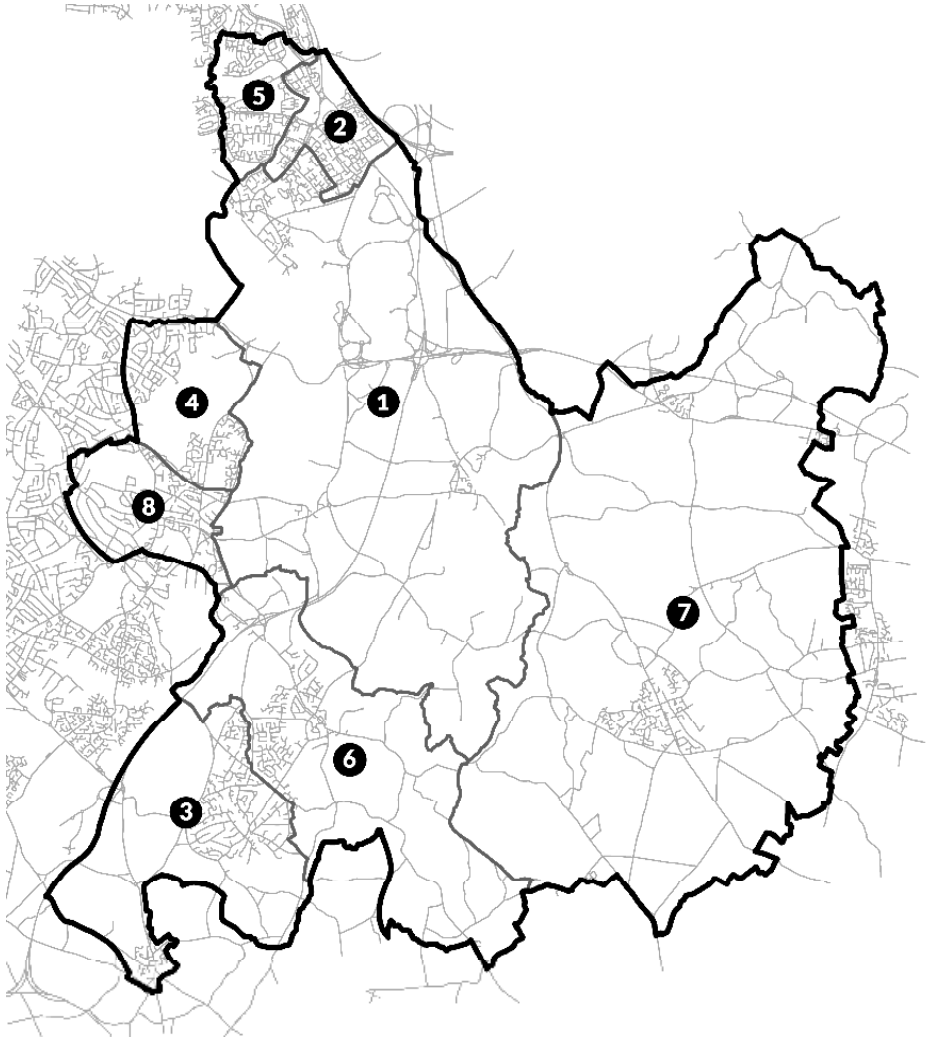

1. Bickenhill
2. Chelmsley Wood
3. Dorridge and Hockley Heath
4. Elmdon
5. Kingshurst and Fordbridge
6. Knowle
7. Meriden
8. Silhill

2024 election result

Con	**16,792**	**38.1**	**4,584**	**10.4**
Lab	12,208	27.7		
Ref	8,753	19.9		
LD	3,353	7.6		
Grn	2,929	6.7		

Members of Parliament

2019-	Saqib Bhatti (Con)
1997-19	Dame Caroline Spelman (Con)
1979-97	Iain Mills (Con)
1974-79	John Tomlinson (Lab)
1968-74	Keith Speed (Con)
1964-68	Christopher Rowland (Lab)
1959-64	Gordon Matthews (Con)
1955-59	Reg Moss (Lab)

Demographics

owned **69%**	rent pr **13%**	rent pub **17%**
white **86%**	black **2%**	asian **8%**
AB **38%**	C1C2 **27%**	DE **21%**
degree **35%**	unqual **18%**	student **6%**
▼ 35s **40%**	▲ 64s **22%**	

General Election history

	Con	Lab	LD	Oth
2024	38.1	27.7	7.6	26.6
2019	63.4	21.3	10.4	4.9
2017	62.0	26.9	4.9	6.3
2015	54.7	19.0	5.0	21.2
2010	51.7	20.5	17.8	10.0
2005	48.2	33.1	15.3	3.4
2001	47.7	39.2	11.1	2.0
1997	42.0	41.0	13.0	4.0
1992	55.1	30.9	14.0	
1987	55.1	26.1	18.8	
1983	53.7	25.4	20.1	0.9
1979	48.8	43.3	6.5	1.4
74 O	35.1	47.4	17.5	
74 F	47.1	52.9		
1970	53.1	46.9		
1966	46.4	53.6		
1964	49.7	50.3		
1959	50.2	49.8		
1955	48.8	51.2		

EU referendum estimate

Leave **58%** Remain **42%**

Merthyr Tydfil and Aberdare

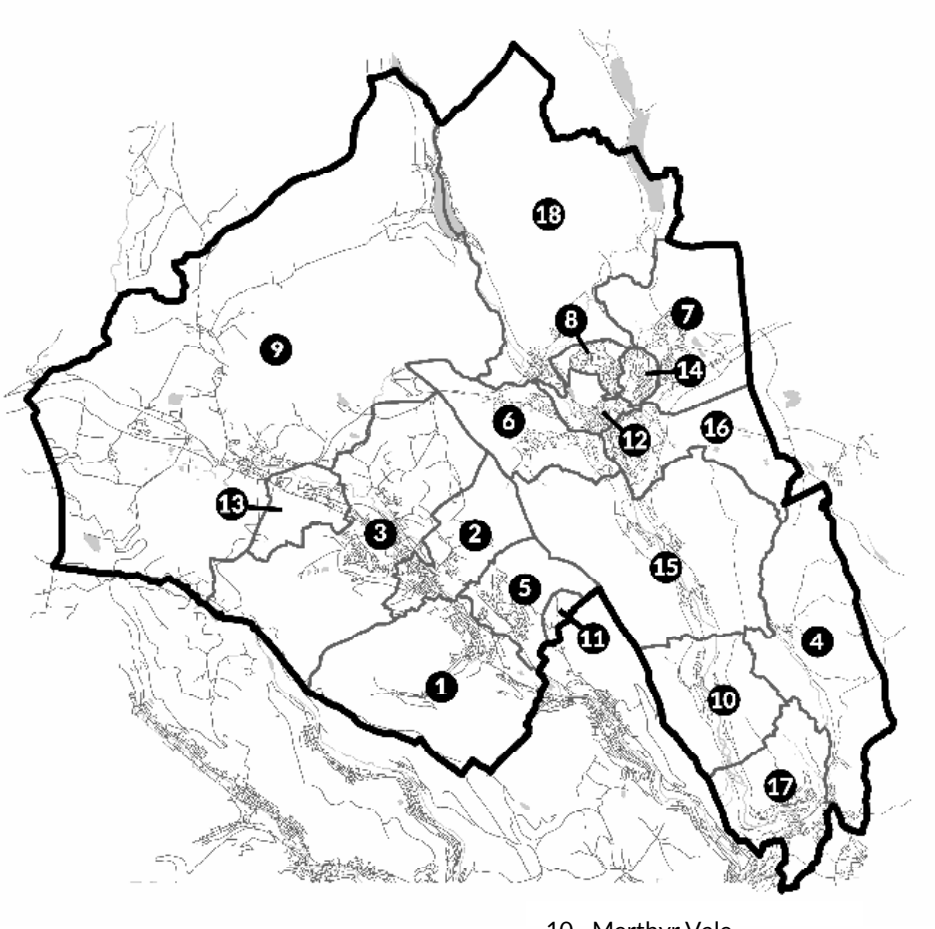

1. Aberaman
2. Aberdare East
3. Aberdare West and Llwydcoed
4. Bedlinog and Trelewis
5. Cyfarthfa
6. Cwmbach
7. Dowlais and Pant
8. Gurnos
9. Hirwaun, Penderyn and Rhigos
10. Merthyr Vale
11. Mountain Ash (1%)
12. Park
13. Pen-y-Waun
14. Penydarren
15. Plymouth
16. Town
17. Treharris
18. Vaynor

2024 election result

Lab	**15,791**	**44.8**	**7,447**	**21.1**
Ref	8,344	23.7		
PC	4,768	13.5		
Con	2,687	7.6		
LD	1,276	3.6		
Grn	1,231	3.5		
WP	531	1.5		
Ind	375	1.1		
Comm	212	0.6		

Members of Parliament

2015-	Gerald Jones (Lab)
2001-15	Dai Havard (Lab)
1972-01	Ted Rowlands (Lab)
1934-72	Stephen Davies (Lab/Ind Lab)

Demographics

owned **64%**	rent pr **13%**	rent pub **17%**
white **97%**	black **0.2%**	asian **1%**
AB **25%**	C1C2 **27%**	DE **32%**
degree **25%**	unqual **26%**	student **6%**
▼ 35s **42%**	▲ 64s **20%**	

General Election history

	Con	Lab	LD	PC	Oth
2024	7.6	44.8	3.6	13.5	30.5
2019	19.6	52.4	3.5	24.6	
2017	18.1	66.8	2.5	12.6	
2015	10.1	53.9	4.1	32.0	
2010	7.5	43.7	31.0	17.9	
2005	8.9	60.5	14.0	16.5	
2001	7.2	61.8	7.5	23.5	
1997	6.4	76.7	7.5	9.5	
1992	11.1	71.6	11.3	6.1	
1987	11.9	75.3	8.0	4.7	
1983	12.6	67.3	14.7	5.4	
1979	14.1	71.3	4.1	10.5	
74 O	8.6	70.6	4.3	16.5	
74 F	8.2	64.1	3.1	24.6	
1970	9.8	28.7		61.5	
1966	14.0	74.5		11.5	
1964	15.4	75.3		9.3	
1959	22.9	77.1			
1955	22.7	77.3			
1951	20.4	79.6			
1950	17.0	78.9		4.1	
1945		81.4		18.6	

EU referendum estimate

Leave **58%** Remain **42%**

Mid and South Pembrokeshire

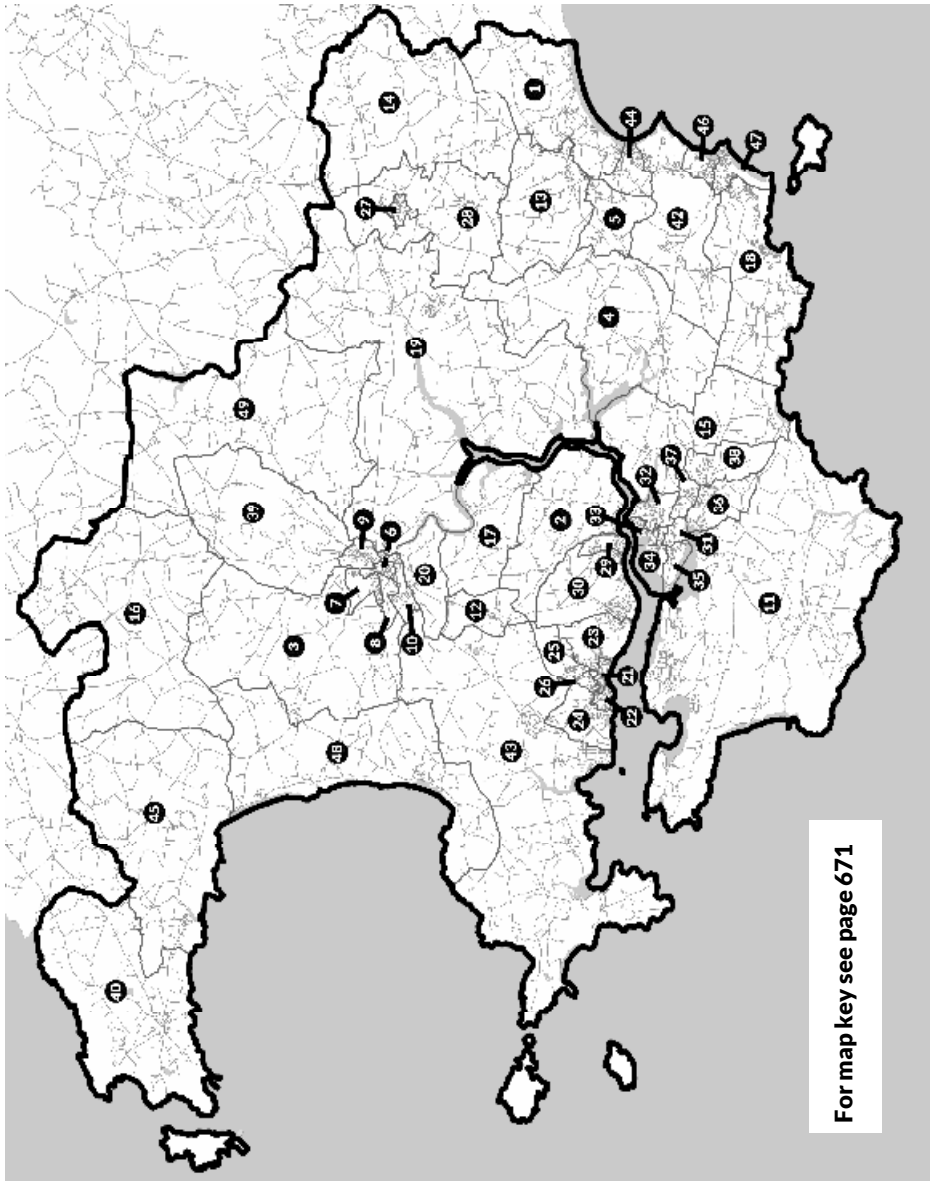

2024 election result

Lab	**16,505**	**35.4**	**1,878**	**4.0**
Con	14,627	31.4		
Ref	7,828	16.8		
PC	2,962	6.4		
LD	2,372	5.1		
Grn	1,654	3.5		
Ind	427	0.9		
WEP	254	0.5		

Members of Parliament

2024-	Henry Tufnell (Lab)
2005-24	Stephen Crabb (Con)
1997-05	Jackie Lawrence (Lab)
1992-97	Nick Ainger (Lab)
1987-92	Nicholas Bennett (Con)
1970-87	Nicholas Edwards (Con)
1950-70	Desmond Donnelly (Lab)
1929-50	Gwilym Lloyd George (L)

Demographics

owned **66%**	rent pr **17%**	rent pub **18%**
white **97%**	black **0.2%**	asian **1%**
AB **28%**	C1C2 **32%**	DE **28%**
degree **30%**	unqual **19%**	student **5%**
▼ 35s **37%**	▲ 64s **26%**	

General Election history

	Con	Lab	LD	PC	Oth
2024	31.4	35.4	5.1	6.4	21.7
2019	50.4	38.5	4.6	6.5	
2017	43.4	42.6	2.6	11.4	
2015	40.4	28.1	1.9	28.4	
2010	42.8	31.2	14.5	11.5	
2005	36.6	35.0	12.9	15.6	
2001	33.3	41.3	10.6	14.8	
1997	27.7	48.3	13.0	10.9	
1992	42.0	43.3	10.9	3.8	
1987	41.0	31.0	26.1	1.9	
1983	46.9	29.2	20.7	3.2	
1979	49.2	37.1	10.1	3.6	
74 O	40.5	39.1	15.9	4.5	
74 F	38.2	35.7	21.2	4.8	
1970	34.7	32.5	4.6	28.1	
1966	36.2	48.1	10.7	5.0	
1964	30.3	47.2	19.1	3.4	
1959	42.8	52.9	4.3		
1955	48.5	51.5			
1951	31.6	48.4	19.9		
1950		50.1	49.9		
1945		49.8	50.2		

EU referendum estimate

Leave **56%** Remain **44%**

Mid Bedfordshire

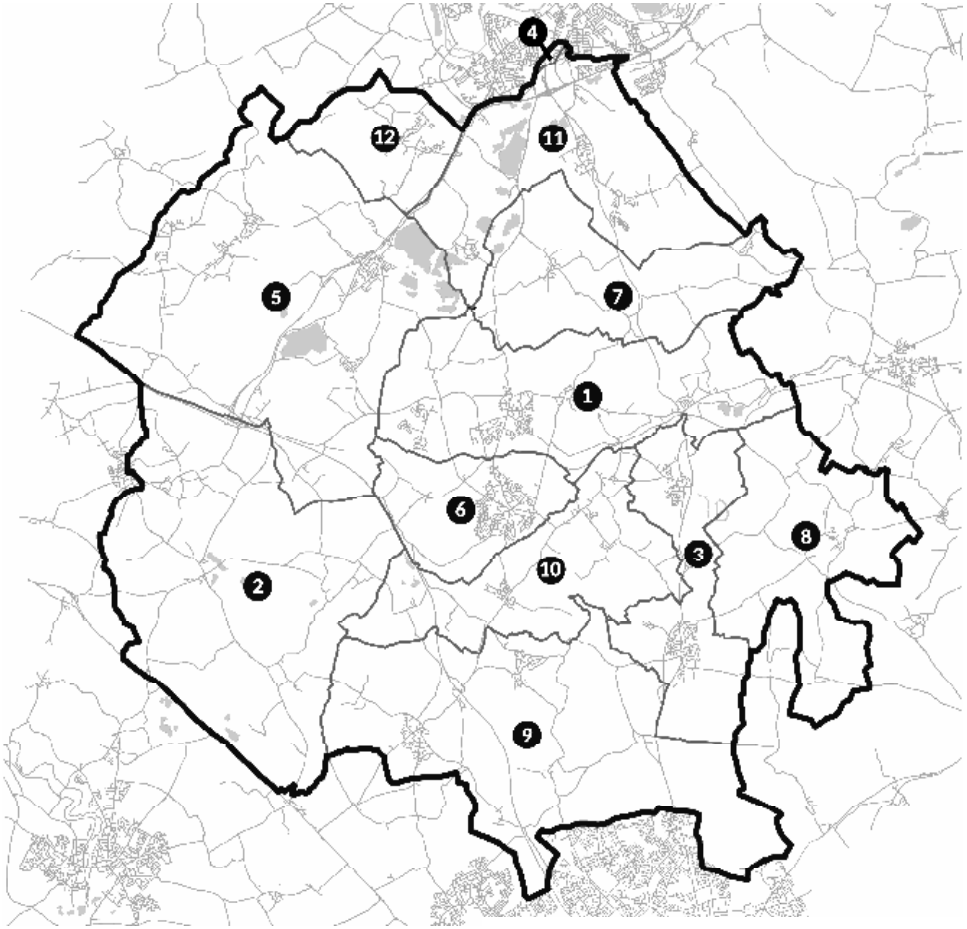

1. Ampthill
2. Aspley and Woburn
3. Barton-le-Clay and Silsoe
4. Cauldwell (5%)
5. Cranfield and Marston Moretaine
6. Flitwick
7. Houghton Conquest and Haynes
8. Meppershall and Shillington (59%)
9. Toddington
10. Westoning, Flitton and Greenfield
11. Wixams and Wilstead
12. Wootton and Kempston Rural (85%)

2024 election result

Con	**16,912**	**34.1**	**1,321**	**2.7**
Lab	15,591	31.4		
Ref	8,594	17.3		
LD	4,068	8.2		
Grn	2,584	5.2		
Ind	1,700	3.4		
SDP	172	0.3		

Members of Parliament

2024-	Blake Stephenson (Con)
2023-24	Alistair Strathern (Lab)
2005-23	Nadine Dorries (Con)
1997-05	Jonathan Sayeed (Con)
1983-97	Sir Nicholas Lyell (Con)
1960-83	Stephen Hastings (Con)
1931-60	Alan Lennox-Boyd (Con)

Demographics

owned **77%**	rent pr **12%**	rent pub **12%**
white **89%**	black **2%**	asian **5%**
AB **42%**	C1C2 **30%**	DE **17%**
degree **37%**	unqual **13%**	student **6%**
▼ 35s **42%**	▲ 64s **18%**	

General Election history

	Con	Lab	LD	Oth
2024	34.1	31.4	8.2	26.3
2019	59.8	21.7	12.6	5.9
2017	61.6	28.4	6.0	3.9
2015	56.1	15.9	7.2	20.8
2010	52.5	14.8	24.9	7.8
2005	46.3	22.5	23.8	7.4
2001	47.4	30.1	19.7	2.7
1997	46.0	32.5	16.8	4.6
1992	58.2	21.8	17.3	2.7
1987	59.0	18.1	23.0	
1983	56.9	16.2	26.9	
1979	56.9	25.8	17.3	
74 O	45.7	29.8	24.5	
74 F	45.3	27.9	26.8	
1970	52.5	33.7	13.8	
1966	46.0	40.0	14.0	
1964	46.0	35.1	18.9	
1959	46.8	35.4	17.8	
1955	54.7	45.3		
1951	45.4	41.1	13.5	
1950	41.4	36.3	22.3	
1945	37.0	32.1	30.9	

EU referendum estimate

Leave **52%** Remain **48%**

Mid Buckinghamshire

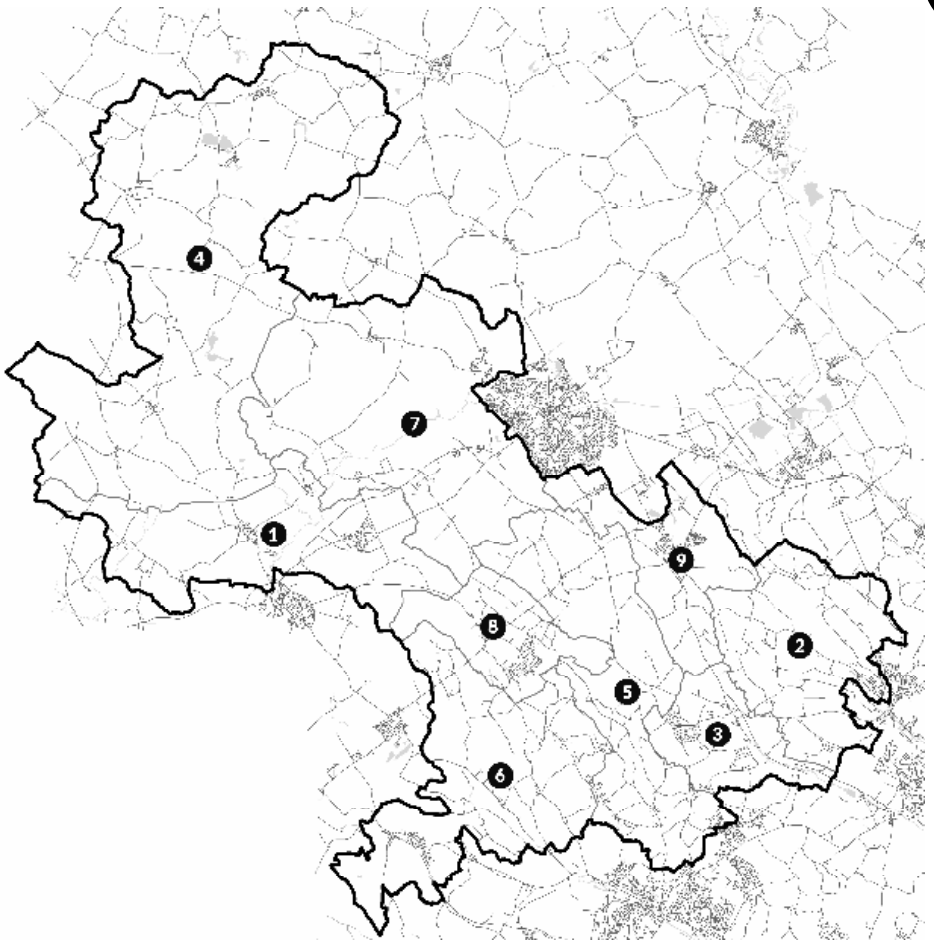

1. Bernwood
2. Chiltern Ridges (55%)
3. Great Missenden
4. Grendon Underwood
5. Ridgeway East
6. Ridgeway West
7. Stone and Waddesdon
8. The Risboroughs
9. Wendover, Halton and Stoke Mandeville

2024 election result

Con	**20,150**	**37.3**	**5,872**	**10.8**
LD	14,278	26.5		
Lab	9,171	17.0		
Ref	6,926	12.8		
Grn	2,942	5.5		
SDP	337	0.6		
Climate	147	0.3		

Members of Parliament

2019-	Greg Smith (Con)
1997-19	John Bercow (Con/Spkr)
1983-97	George Walden (Con)
1970-83	William Benyon (Con)
1964-70	Robert Maxwell (Lab)
1951-64	Frank Markham (Con)
1945-51	Aidan Crawley (Lab)

Demographics

owned **77%**	rent pr **13%**	rent pub **11%**
white **91%**	black **2%**	asian **4%**
AB **47%**	C1C2 **30%**	DE **14%**
degree **43%**	unqual **12%**	student **5%**
▼ 35s **38%**	▲ 64s **21%**	

General Election history

	Con	Lab	LD	Oth
2024	37.3	17.0	26.5	19.2
2019	58.4	12.0	26.2	3.4
2017				100.0
2015				100.0
2010				100.0
2005	57.4	19.9	19.7	3.0
2001	53.6	24.2	20.0	2.1
1997	49.8	24.7	24.6	0.9
1992	62.5	16.2	20.6	
1987	58.6	16.5	24.9	
1983	56.9	15.0	28.1	
1979	51.3	34.1	13.6	1.0
74 O	42.2	37.6	20.2	
74 F	40.7	36.0	23.3	
1970	47.5	43.2	9.3	
1966	43.2	47.5	9.4	
1964	43.0	45.9	11.1	
1959	47.0	43.3	9.7	
1955	51.3	48.7		
1951	50.1	49.9		
1950	43.4	47.1	9.5	
1945	45.3	54.7		

EU referendum estimate

Leave **49%** Remain **51%**

Mid Cheshire

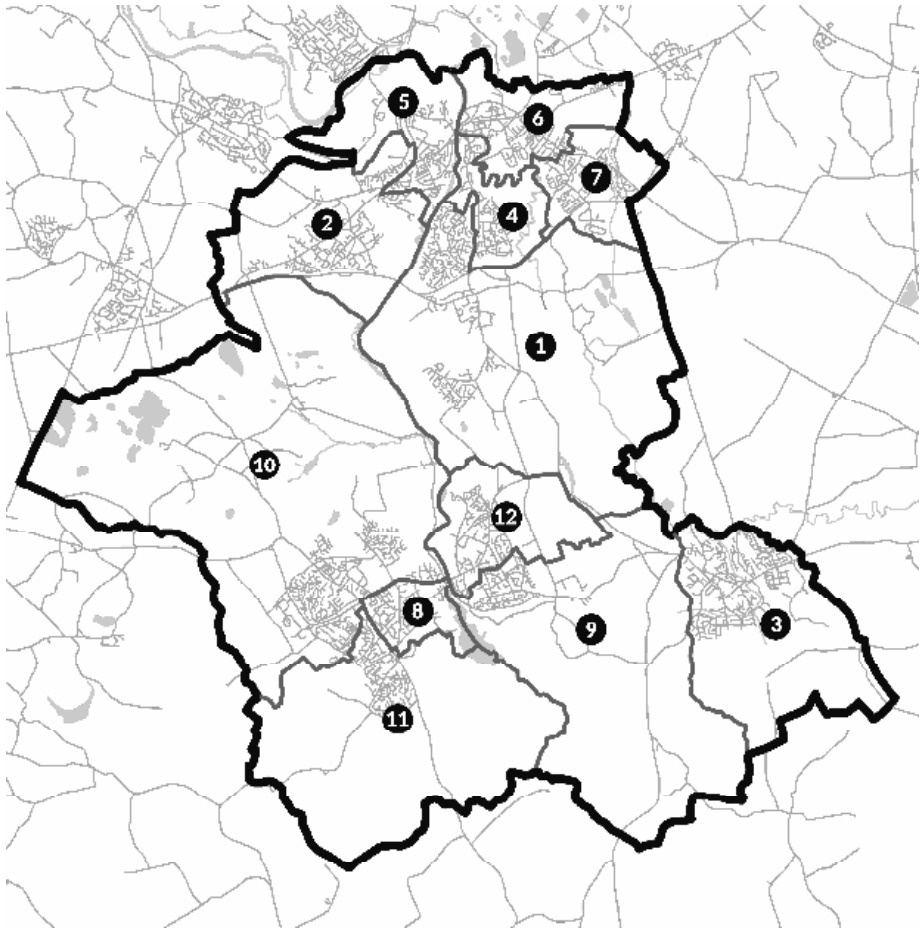

1. Davenham, Moulton and Kingsmead
2. Hartford and Greenbank
3. Middlewich
4. Northwich Leftwich
5. Northwich Winnington and Castle
6. Northwich Witton
7. Rudheath
8. Winsford Dene
9. Winsford Gravel
10. Winsford Over and Verdin
11. Winsford Swanlow
12. Winsford Wharton

2024 election result

Lab	**18,457**	**44.5**	**8,927**	**21.5**
Con	9,530	23.0		
Ref	7,967	19.2		
LD	2,465	5.9		
Grn	1,967	4.7		
Ind	850	2.0		
Ind	273	0.7		

Members of Parliament

2024- Andrew Cooper (Lab)

Demographics

owned **69%**	rent pr **16%**	rent pub **16%**
white **96%**	black **0.4%**	asian **2%**
AB **33%**	C1C2 **28%**	DE **27%**
degree **30%**	unqual **17%**	student **5%**
▼ 35s **41%**	▲ 64s **18%**	

General Election history

	Con	Lab	LD	Oth
2024	23.0	44.5	5.9	26.6

EU referendum estimate

New constituency

Mid Derbyshire

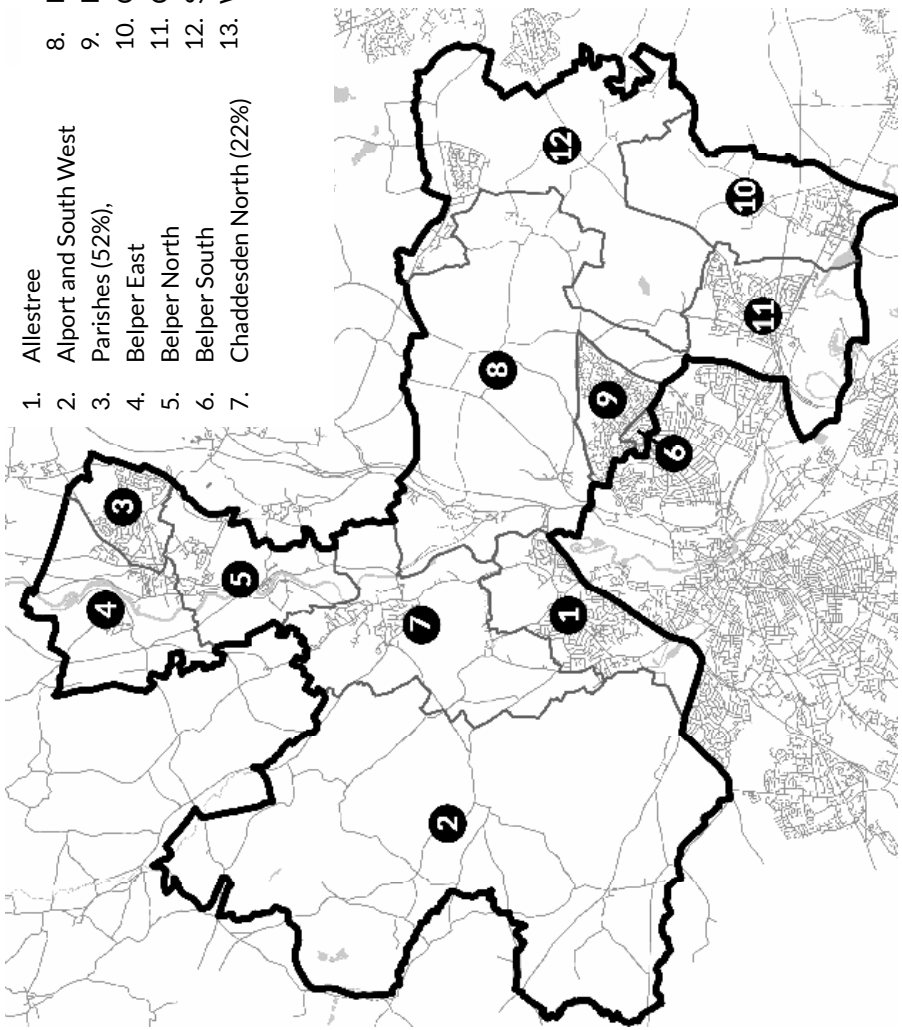

2024 election result

Lab	**17,346**	**36.5**	**1,878**	**4.0**
Con	15,468	32.5		
Ref	8,356	17.6		
Grn	3,547	7.5		
LD	2,361	5.0		
Ind	315	0.7		
WP	150	0.3		

Members of Parliament

2024-	Jonathan Davies (Lab)
2010-24	Dame Pauline Latham (Con)

Demographics

owned **79%**	rent pr **13%**	rent pub **8%**
white **95%**	black **0.7%**	asian **2%**
AB **39%**	C1C2 **29%**	DE **22%**
degree **36%**	unqual **15%**	student **5%**
▼ 35s **36%**	▲ 64s **24%**	

General Election history

	Con	Lab	LD	Oth
2024	32.5	36.5	5.0	26.0
2019	58.8	27.6	9.6	3.9
2017	58.6	35.5	3.6	2.3
2015	52.2	25.4	4.8	17.6
2010	48.3	24.5	20.5	6.7

EU referendum estimate

Leave **53%** Remain **47%**

Mid Dorset and North Poole

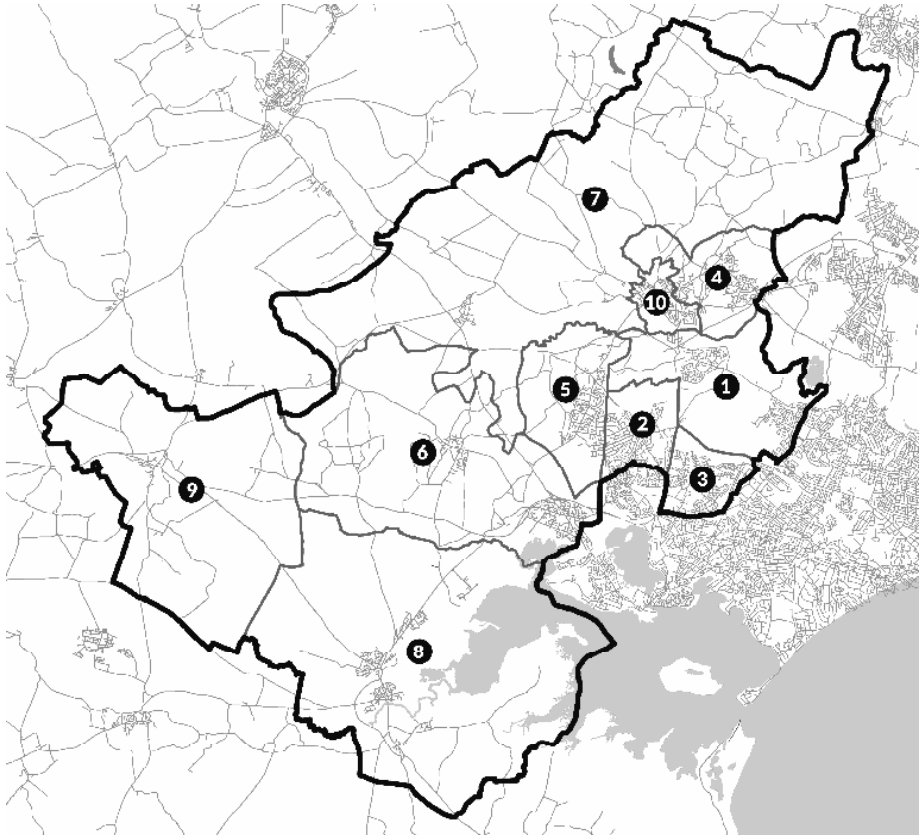

1. Bearwood and Merley
2. Broadstone
3. Canford Heath
4. Colehill and Wimborne Minster East
5. Corfe Mullen
6. Lytchett Matravers and Upton
7. Stour and Allen Vale,
8. Wareham
9. West Purbeck (21%)
10. Wimborne Minster

2024 election result

LD	**21,442**	**43.3**	**1.352**	**2.7**
Con	20,090	40.6		
Lab	4,566	9.2		
Grn	2,355	4.8		
SDP	1,061	2.1		

Members of Parliament

2024-	Vicki Slade (LD)
2015-24	Michael Tomlinson (Con)
2001-15	Annette Brooke (LD)
1997-01	Christopher Fraser (Con)

Demographics

owned **77%**	rent pr **13%**	rent pub **10%**
white **97%**	black **0.3%**	asian **1%**
AB **38%**	C1C2 **31%**	DE **22%**
degree **31%**	unqual **15%**	student **5%**
▼ 35s **35%**	▲ 64s **27%**	

General Election history

	Con	Lab	LD	Oth
2024	40.6	9.2	43.3	6.9
2019	60.4	7.0	29.9	2.7
2017	59.2	13.3	27.5	
2015	50.8	6.0	28.2	15.0
2010	44.5	5.9	45.1	4.5
2005	36.6	11.6	48.7	3.1
2001	41.1	15.5	42.0	1.4
1997	40.7	15.8	39.3	4.2

EU referendum estimate

Leave **58%** Remain **42%**

Mid Dunbartonshire

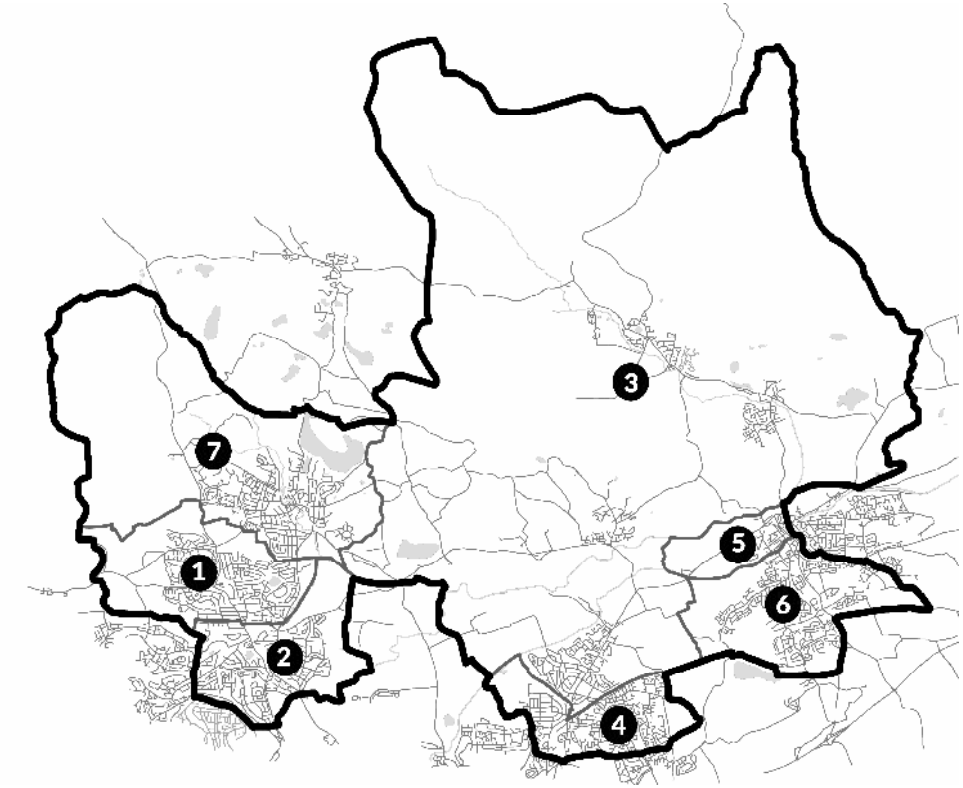

1. Bearsden North
2. Bearsden South
3. Bishopbriggs North and Campsie
4. Bishopbriggs South
5. Kirkintilloch East and North and Twechar (17%)
6. Lenzie and Kirkintilloch South (100%)
7. Milngavie

2024 election result

LD	**22,349**	**42.4**	**9,673**	**18.4**
SNP	12,676	24.0		
Lab	10,993	20.8		
Con	2,452	4.6		
Ref	2,099	4.0		
Grn	1,720	3.3		
Alba	449	0.9		

Members of Parliament

2024-	Susan Murray (LD)
2019-24	Amy Callaghan (SNP)
2017-19	Jo Swinson (LD)
2015-17	John Nicolson (SNP)
2005-15	Jo Swinson (LD)
2001-05	John Lyons (Lab)
1987-01	Sam Galbraith (Lab)
1983-87	Sir Michael Hirst (Con)
1979-83	Norman Hogg (Lab)
1974-79	Margaret Bain (SNP)
1974	Barry Henderson (Con)
1970-74	Hugh McCartney (Lab)
1951-70	Cyril Bence (Lab)
1950-51	David Kirkwood (Lab)

Demographics

2021 Census information for Scotland had not been published at the time of print

General Election history

	Con	Lab	LD	SNP	Oth
2024	4.6	20.8	42.4	24.0	8.2
2019	14.1	9.1	36.8	37.1	2.9
2017	14.6	14.5	40.6	30.3	
2015	8.6	12.3	36.3	40.3	2.5
2010	15.5	34.1	38.7	10.5	1.1
2005	16.5	33.1	41.8	5.8	2.8
2001	16.0	46.4	18.2	16.1	3.4
1997	20.1	52.9	9.7	16.3	1.0
1992	36.0	42.2	9.1	12.5	0.2
1987	33.4	38.1	21.4	7.1	
1983	36.5	25.6	28.7	9.2	
1979	34.1	37.9	7.5	20.6	
74 O	31.2	30.3	7.3	31.2	
74 F	36.7	29.6	11.4	22.3	
1970	37.0	44.6	4.8	11.3	2.3
1966	36.4	52.1		9.0	2.5
1964	42.4	55.6		2.0	2.0
1959	44.9	51.0		4.0	4.0
1955	46.4	48.7		4.9	4.9
1951	44.6	51.2		4.1	4.1
1950	43.4	52.7	4.0		

EU referendum estimate

Leave **27%** Remain **73%**

Mid Leicestershire

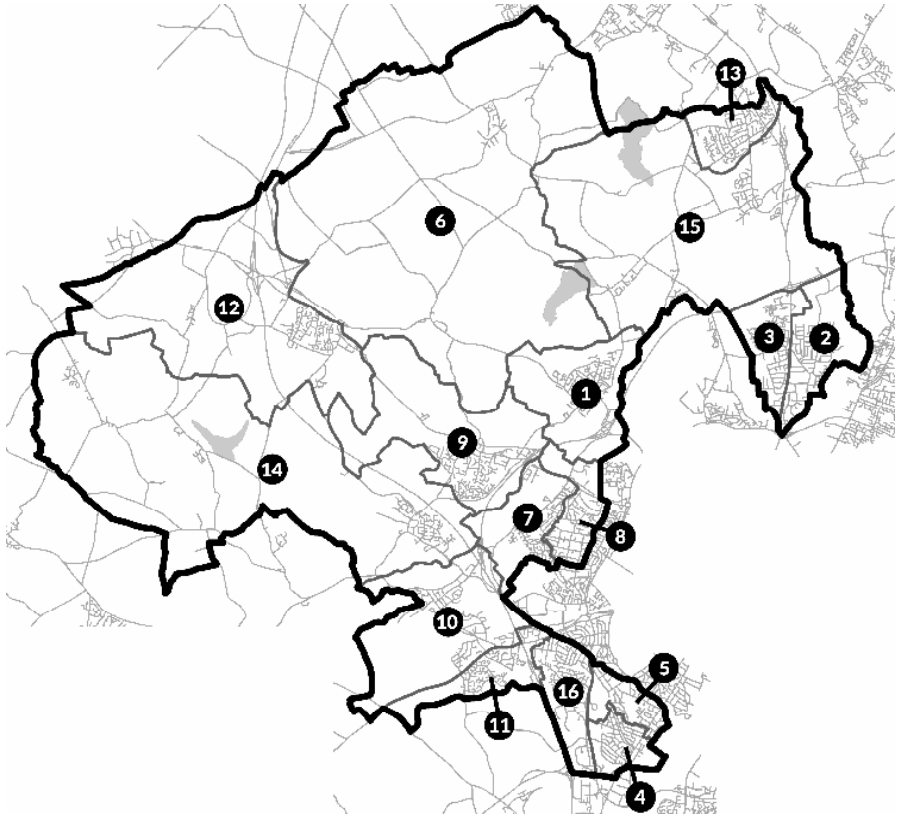

1. Anstey
2. Birstall East and Wanlip
3. Birstall West
4. Braunstone Millfield
5. Braunstone Ravenhurst
6. Forest Bradgate
7. Glenfield Ellis
8. Glenfield Faire
9. Groby
10. Kirkby Muxloe
11. Leicester Forest and Lubbesthorpe (79%)
12. Markfield, Stanton and Fieldhead
13. Mountsorrel
14. Ratby, Bagworth and Hornton
15. Rothley Brook
16. Thorpe Astley and St Mary's

2024 election result

Con	**17,735**	**36.9**	**2,201**	**4.6**
Lab	15,534	32.3		
Ref	8,923	18.6		
Grn	3,414	7.1		
LD	2,444	5.1		

Members of Parliament

2024-	Peter Bedford (Con)
2015-24	Edward Argar (Con)
1997-15	Stephen Dorrell (Con)

Demographics

owned **80%**	rent pr **13%**	rent pub **7%**
white **82%**	black **2%**	asian **13%**
AB **36%**	C1C2 **30%**	DE **23%**
degree **33%**	unqual **17%**	student **5%**
▼ 35s **39%**	▲ 64s **21%**	

General Election history

	Con	Lab	LD	Oth
2024	36.9	32.3	5.1	25.7
2019	63.4	23.0	8.8	4.8
2017	60.4	30.8	3.7	5.2
2015	54.3	21.9	6.9	16.8
2010	49.6	19.7	21.5	9.2
2005	46.6	29.2	17.9	6.3
2001	48.2	32.2	16.2	3.3
1997	46.5	36.0	12.9	4.6

EU referendum estimate

Leave **58%** Remain **42%**

Mid Norfolk

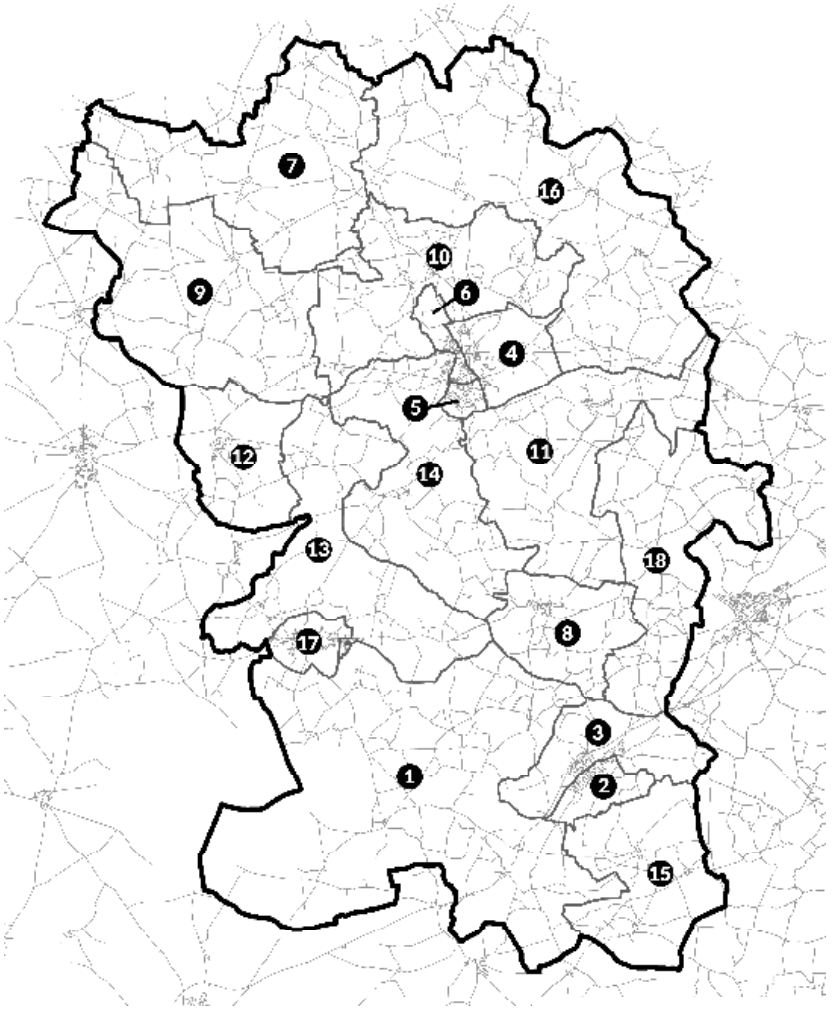

1. All Saints and Wayland
2. Attleborough Burgh and Haverscroft
3. Attleborough Queens and Besthorpe
4. Dereham Neatherd
5. Dereham Toftwood
6. Dereham Withburga
7. Hermitage
8. Hingham and Deopham
9. Launditch
10. Lincoln
11. Mattishall
12. Necton
13. Saham Toney
14. Shipdham-with-Scarning
15. The Buckenhams and Banham
16. Upper Wensum
17. Watton
18. Wicklewood

2024 election result

Con	**16,770**	**36.5**	**3,054**	**6.6**
Lab	13,716	29.9		
Ref	9,427	20.5		
LD	3,126	6.8		
Grn	2,858	6.2		

Members of Parliament

2010-	George Freeman (Con)
1997-10	Keith Simpson (Con)
1983-97	Richard Ryder (Con)

Demographics

owned **72%**	rent pr **17%**	rent pub **12%**
white **97%**	black **0.7%**	asian **0.9%**
AB **30%**	C1C2 **32%**	DE **27%**
degree **25%**	unqual **21%**	student **4%**
▼ 35s **36%**	▲ 64s **26%**	

General Election history

	Con	Lab	LD	Oth
2024	36.5	29.9	6.8	26.7
2019	62.4	22.2	13.8	1.7
2017	59.0	30.1	5.1	5.9
2015	52.1	18.4	6.3	23.2
2010	49.5	17.4	22.2	10.9
2005	43.1	29.2	23.7	4.0
2001	44.8	36.1	14.5	4.6
1997	39.6	37.3	15.0	8.1
1992	54.3	25.4	19.9	0.3
1987	56.7	17.8	25.5	
1983	55.9	17.2	26.0	0.8

EU referendum estimate

Leave **60%** Remain **40%**

Mid Sussex

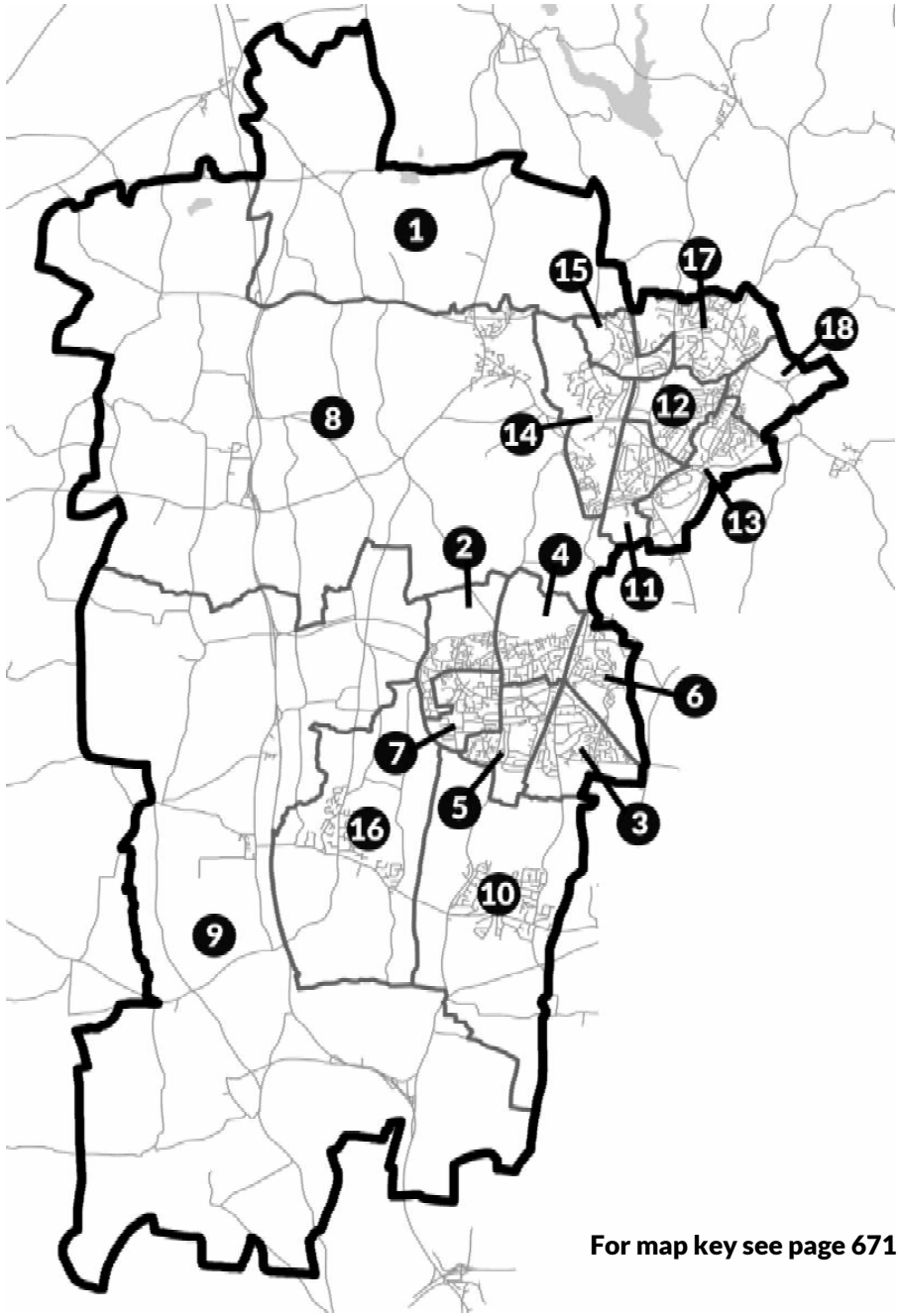

For map key see page 671

2024 election result

LD	**21,136**	**39.6**	**6,662**	**12.5**
Con	14,474	27.1		
Lab	9,397	17.6		
Ref	5,921	11.1		
Grn	2,048	3.8		
Loony	352	0.7		

Members of Parliament

2024-	Alison Bennett (LD)
2019-24	Mims Davies (Con)
1997-19	Sir Nicholas Soames (Con)
1974-97	Sir Tim Renton (Con)

Demographics

owned **73%**	rent pr **15%**	rent pub **11%**
white **92%**	black **0.8%**	asian **4%**
AB **45%**	C1C2 **29%**	DE **16%**
degree **41%**	unqual **11%**	student **5%**
▼ 35s **39%**	▲ 64s **20%**	

General Election history

	Con	Lab	LD	Oth
2024	27.1	17.6	39.6	15.6
2019	53.5	17.9	24.3	4.6
2017	56.9	25.0	12.7	5.3
2015	56.1	13.9	11.5	18.6
2010	50.7	6.6	37.5	5.2
2005	48.0	12.7	36.1	3.2
2001	46.2	19.0	31.1	3.8
1997	43.5	18.6	30.6	7.0
1992	59.0	10.4	28.4	1.1
1987	61.1	7.4	31.5	
1983	61.4	6.0	32.3	
1979	61.2	15.5	22.0	1.3
74 O	53.9	18.0	28.1	
74 F	54.1	15.8	30.0	

EU referendum estimate

Leave **47%** Remain **53%**

For map key see page 671

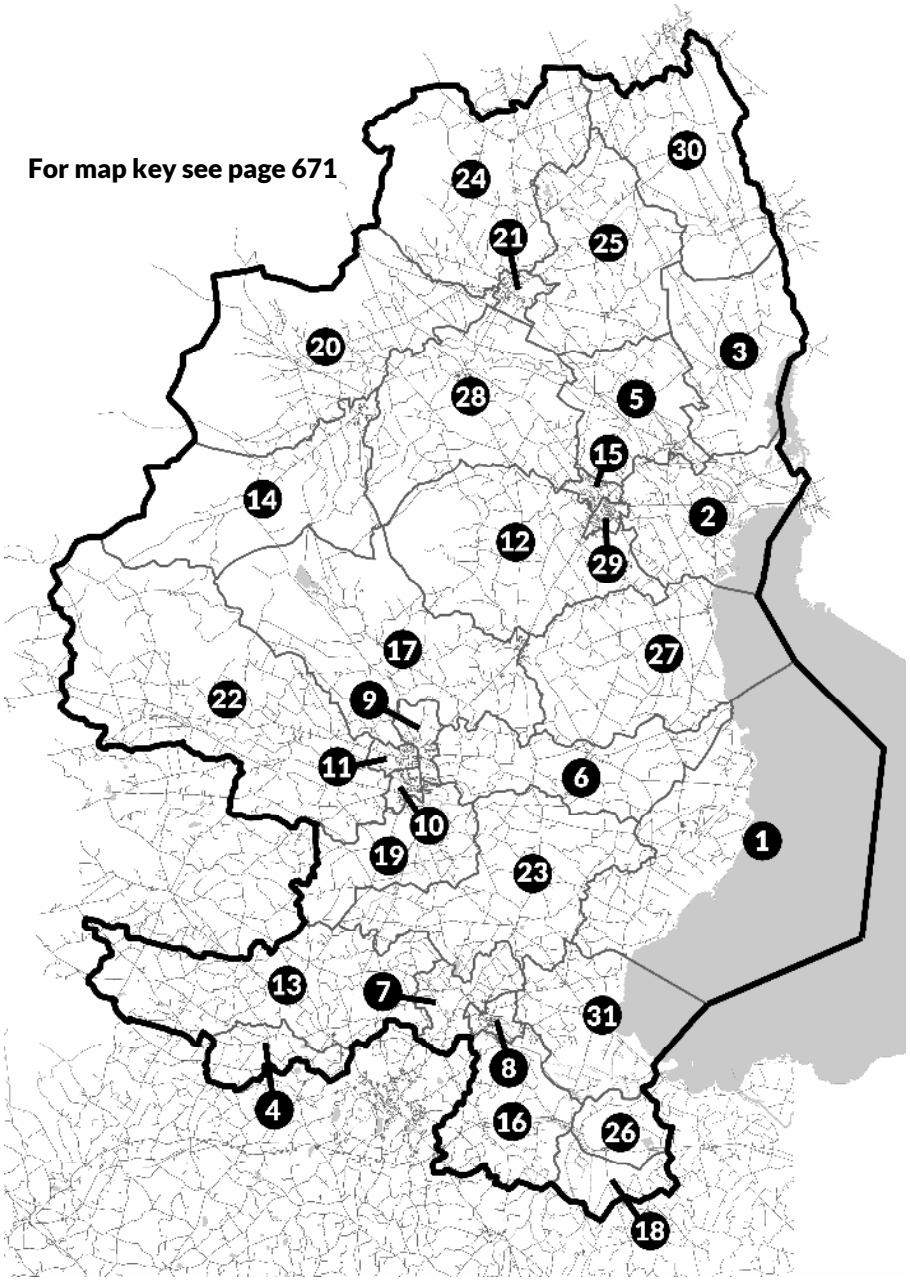

Mid Ulster

2024 election result

SF	**24,085**	**53.0**	**14,923**	**32.8**
DUP	9,162	20.2		
SDLP	3,722	8.2		
TUV	2,978	6.6		
UUP	2,269	5.0		
All	2,001	2.3		
Ind	181	0.4		

Members of Parliament

2024-	Cathal Mallaghan (SF)
2013-24	Francie Molloy (SF)
1997-13	Martin McGuinness (SF)
1983-97	Revd William McCrea (DUP)
1974-83	John Dunlop (Van/UUP)
1969-74	Bernadette Devlin (Unity)
1956-69	George Forrest (Ind U/UUP)
1955-56	Charles Beattie (UUP)
1955	Tom Mitchell (SF)
1951-55	Michael O'Neill (Ind Nat)
1950-51	Anthony Mulvey (Nat)

Demographics

owned **64%**	rent pr **20%**	rent pub **16%**
white **98%**	black **0.5%**	asian **0.6%**
Prot **27%**	RC **69%**	No rel **8%**
▼ 35s **46%**	▲ 64s **15%**	

General Election history

	DUP	UUP	SF	SDLP	All
2024	20.2	5.0	53.0	8.2	2.3
2019	24.5	5.9	45.9	14.3	7.9
2017	26.9	6.5	54.5	9.8	2.3
2015	13.4	15.4	48.7	12.4	1.9
2010	14.4	11.0	52.0	14.3	1.0
2005	23.5	10.7	47.6	17.4	
2001	31.1		51.1	16.8	
1997	36.3	22.1	40.1	22.1	0.9
1992	42.3		18.7	31.0	2.8
1987	44.2		23.9	26.2	3.5
1983	30.0	13.1	29.9	22.4	3.2
1979		44.7	2.2	29.4	5.3
74 O		47.4	12.5	40.1	
74 F		39.0		29.1	
1970		45.1		53.5	
1966		52.3	47.8		
1964		51.6	39.6	8.8	
1959		70.0	30.0		
1955		49.8	50.2		
1951		47.3	52.7		
1950		47.4	52.6		

In 1979 vote stated in UUP column is for United Ulster Unionist Party. In 1974 it is for Vanguard Unionist. In 1970 the vote stated in the SDLP column is for the Unity candidate. In 1964 and 1966 the vote stated in the SF column is for Independent Republican

EU referendum estimate

Leave **40%** Remain **60%**

Middlesbrough and Thornaby East

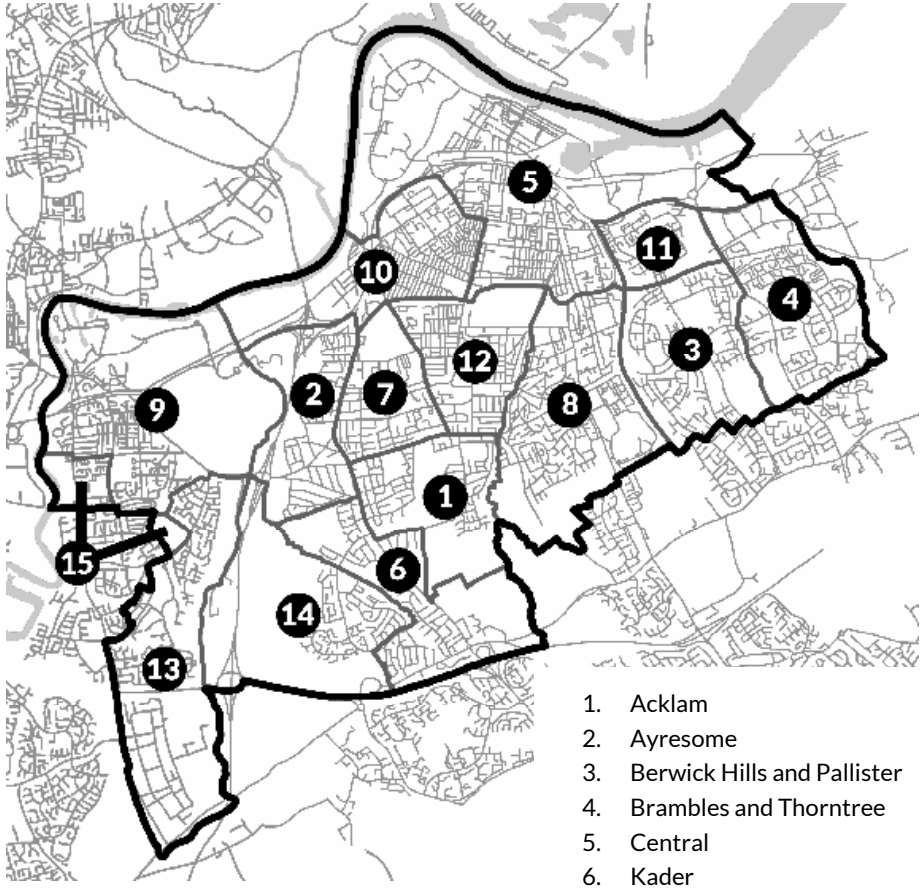

1. Acklam
2. Ayresome
3. Berwick Hills and Pallister
4. Brambles and Thorntree
5. Central
6. Kader
7. Linthorpe
8. Longlands and Beechwood
9. Mandale and Victoria
10. Newport
11. North Ormesby
12. Park
13. Stainsby Hill (8%)
14. Trimdon
15. Village (9%)

2024 election result

Lab	**16,238**	**47.2**	**9,192**	**26.7**
Ref	7,046	20.5		
Con	6,174	17.9		
WP	2,007	5.8		
Grn	1,522	4.4		
LD	1,037	3.0		
Ind	383	1.1		

Members of Parliament

2012-	Andy McDonald (Lab)
1983-12	Stuart Bell (Lab)
1962-83	Arthur Bottomley (Lab)
2950-62	Hilary Marquand (Lab)
1935-50	Alfred Edwards (Lab)

Demographics

owned **50%**	rent pr **26%**	rent pub **25%**
white **78%**	black **3%**	asian **13%**
AB **18%**	C1C2 **22%**	DE **31%**
degree **25%**	unqual **26%**	student **12%**
▼ 35s **50%**	▲ 64s **15%**	

General Election history

	Con	Lab	LD	Oth
2024	17.9	47.2	3.0	31.8
2019	25.8	50.5	2.4	21.3
2017	26.7	65.7	1.0	6.6
2015	16.5	56.8	3.7	23.0
2010	18.8	45.9	19.9	15.4
2005	16.4	57.8	18.7	7.2
2001	19.1	67.6	10.4	2.9
1997	17.2	71.4	8.5	2.9
1992	25.7	64.1	10.2	
1987	25.0	59.7	15.3	
1983	27.6	50.7	21.2	0.5
1979	30.4	56.2	9.1	4.3
74 O	24.4	61.8	13.8	
74 F	33.7	66.3		
1970	30.0	70.0		
1966	24.9	75.1		
1964	30.5	69.5		
1959	14.8	60.6	22.9	1.8
1955	38.5	61.5		
1951	37.6	62.4		
1950	33.5	66.5		
1945	26.7	62.8	9.8	

EU referendum estimate

Leave **65%** Remain **35%**

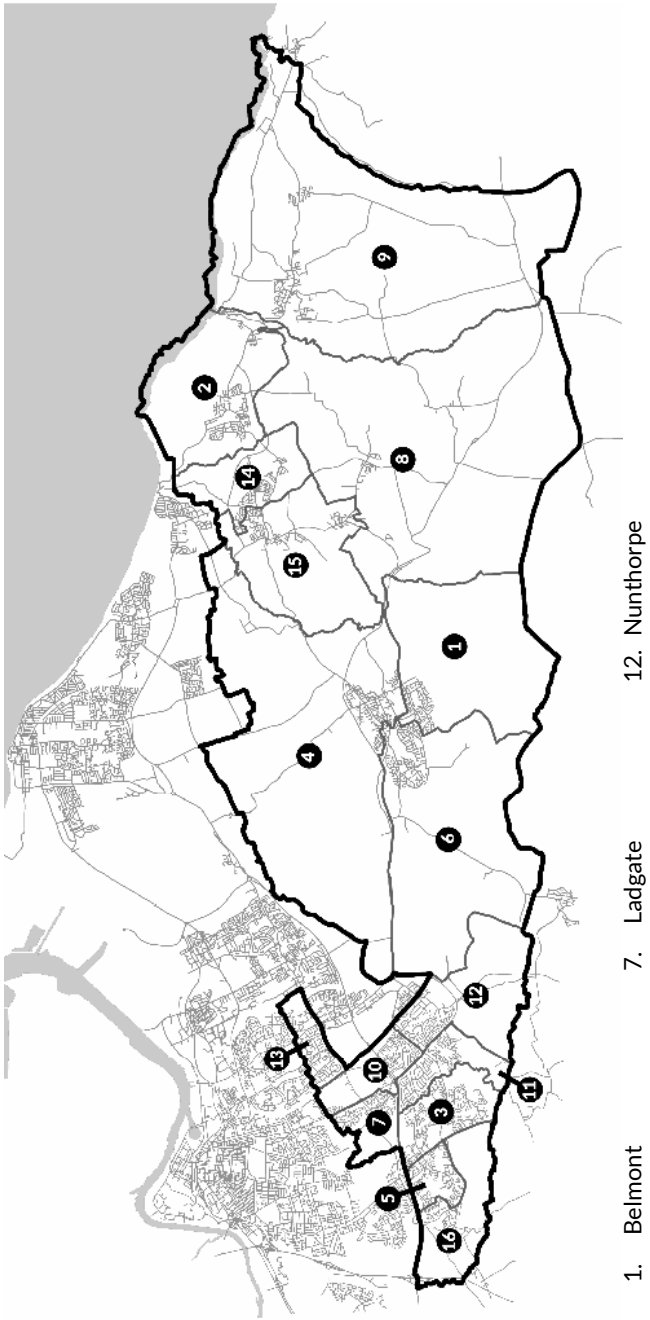

1. Belmont
2. Brotton
3. Coulby Newham
4. Guisborough
5. Hemlington
6. Hutton
7. Ladgate
8. Lockwood
9. Loftus
10. Marton East
11. Marton West
12. Nunthorpe
13. Park End and Beckfield
14. Skelton East
15. Skelton West
16. Stainton andThornton

Middlesbrough South and East Cleveland

2024 election result

Lab	**16,468**	**43.3**	**214**	**0.6**
Con	16,254	42.7		
LD	2,032	5.3		
SDP	1,835	4.8		
Grn	1,446	3.8		

Members of Parliament

2024-	Luke Myer (Lab)
2017-24	Sir Simon Clarke (Con)
2010-17	Tom Blenkinsop (Lab)
1997-10	Ashok Kumar (Lab)
1992-97	Michael Bates (Con)
1991-92	Ashok Kumar (Lab)
1983-91	Richard Holt (Con)
1974-83	Leon Brittan (Con)

Demographics

owned **67%**	rent pr **14%**	rent pub **19%**
white **96%**	black **0.4%**	asian **2%**
AB **28%**	C1C2 **27%**	DE **28%**
degree **28%**	unqual **21%**	student **5%**
▼ 35s **39%**	▲ 64s **23%**	

General Election history

	Con	Lab	LD	Oth
2024	42.7	43.3	5.3	8.6
2019	58.8	34.5	4.1	2.6
2017	49.6	47.5	2.8	
2015	37.1	42.0	3.4	17.5
2010	35.6	39.2	15.9	9.3
2005	31.9	50.2	13.8	4.0
2001	34.0	55.3	10.7	
1997	34.9	54.7	7.5	2.9
1992	45.4	43.1	11.5	
1987	41.7	38.4	19.9	
1983	41.7	31.4	26.9	
1979	51.0	36.8	11.2	
74 O	43.2	39.9	16.9	
74 F	42.6	35.2	22.2	

EU referendum estimate

Leave **65%** Remain **35%**

Midlothian

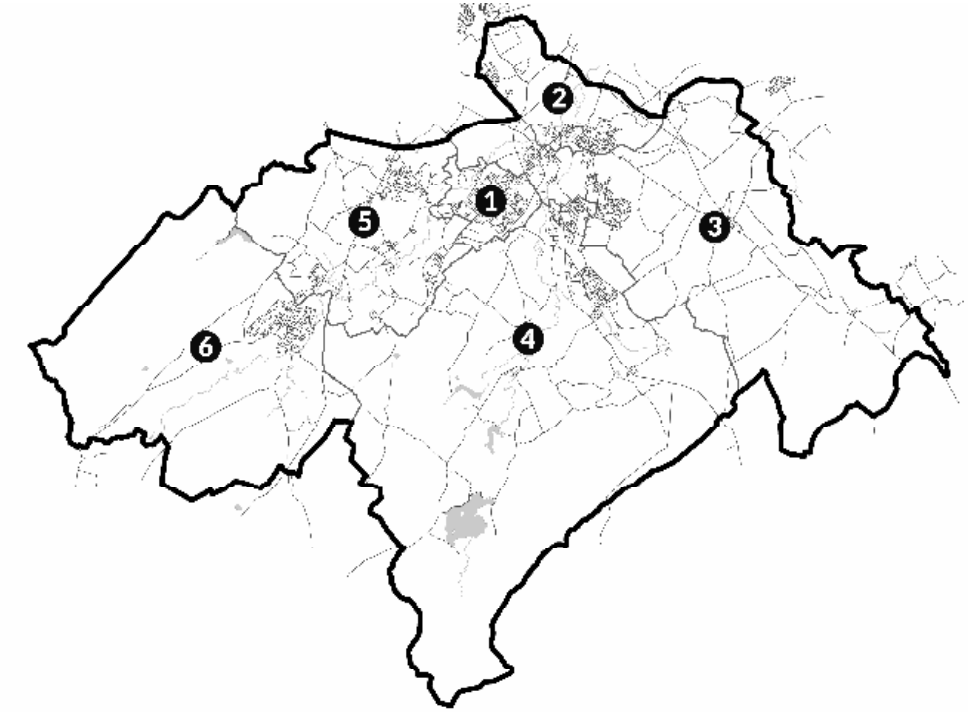

1. Bonnyrigg
2. Dalkeith
3. Midlothian East
4. Midlothian South
5. Midlothian West
6. Penicuik

2024 election result

Lab	**21,480**	**48.6**	**8,167**	**18.5**
SNP	13,313	30.1		
Ref	3,276	7.4		
Con	3,248	7.4		
LD	2,589	5.9		
Libertar	259	0.6		

Members of Parliament

2024-	Kirsty McNeill (Lab)
2019-24	Owen Thompson (SNP)
2017-19	Danielle Rowley (Lab)
2015-17	Owen Thompson (SNP)
2001-15	David Hamilton (Lab)
1992-01	Eric Clarke (Lab)
1966-92	Alex Eadie (Lab)
1959-66	James Hill (Lab)
1950-59	David Pryde (Lab)

Demographics

2021 Census information for Scotland had not been published at the time of print

General Election history

	Con	Lab	LD	SNP	Oth
2024	7.4	48.6	5.9	30.1	8.0
2019	21.7	29.7	7.0	41.5	
2017	25.4	36.4	3.8	36.4	
2015	11.9	30.2	2.3	50.6	4.9
2010	11.9	47.0	17.1	20.6	3.3
2005	9.4	45.5	26.2	17.0	1.9
2001	9.6	52.7	12.8	21.3	3.5
1997	10.9	53.5	9.2	25.5	0.9
1992	20.1	43.9	13.1	21.9	1.0
1987	18.2	48.3	22.0	10.6	0.9
1983	21.9	42.7	29.2	6.2	
1979	26.4	47.8	9.0	16.8	
74 O	16.0	41.5	6.9	35.6	
74 F	28.4	44.7		27.0	
1970	31.5	52.9		15.5	
1966	27.0	56.6		16.3	
1964	38.7	61.3			
1959	39.8	60.2			
1955	39.8	60.2			
1951	44.7	55.3			
1950	38.7	52.8	8.5		

EU referendum estimate

Leave **38%** Remain **62%**

Milton Keynes Central

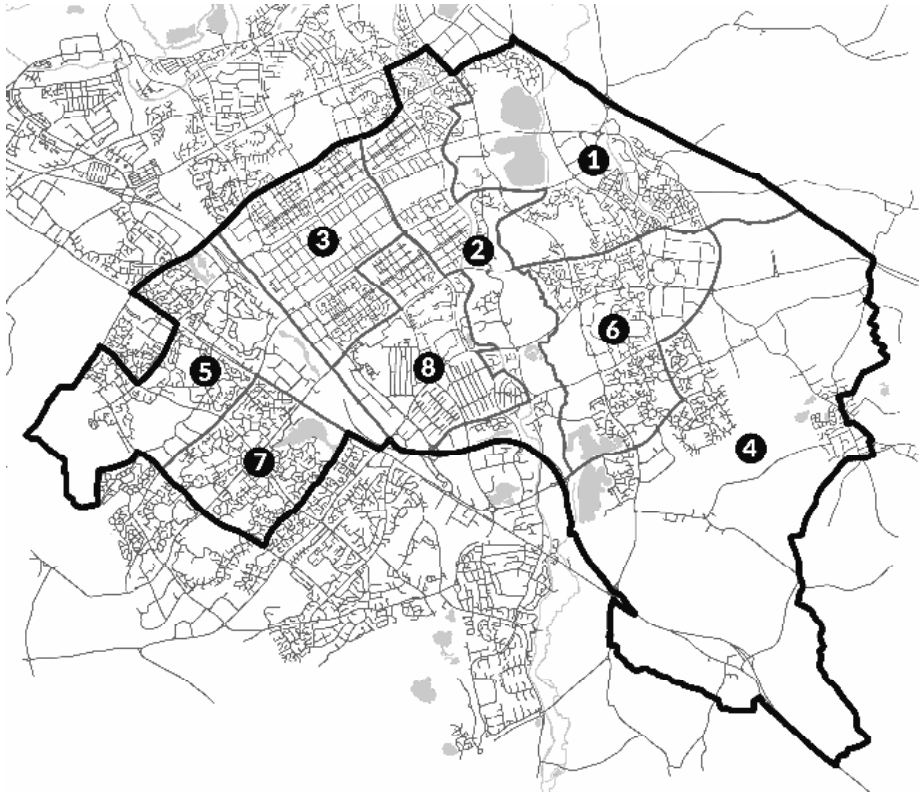

1. Broughton
2. Campbell Park and Old Woughton
3. Central Milton Keynes
4. Danesborough and Walton
5. Loughton and Shenley
6. Monkston
7. Shenley Brook End
8. Woughton and Fishermead

2024 election result

Lab	**20,209**	**42.3**	**7,291**	**15.2**
Con	12,918	27.1		
Ref	6,245	13.1		
LD	4,931	10.3		
Grn	3,226	6.8		
Her	200	0.4		

Members of Parliament

2024-	Emily Darlington (Lab)
2010-24	Iain Stewart (Con)
1997-10	Phyllis Starkey (Lab)
1992-97	Barry Legg (Con)

Demographics

owned **55%**	rent pr **25%**	rent pub **20%**
white **66%**	black **12%**	asian **15%**
AB **36%**	C1C2 **25%**	DE **24%**
degree **39%**	unqual **15%**	student **8%**
▼ 35s **48%**	▲ 64s **11%**	

General Election history

	Con	Lab	LD	Oth
2024	27.1	42.3	10.3	20.3
2019	50.0	39.2	7.3	3.4
2017	47.5	44.9	2.9	4.6
2015	46.8	32.1	3.9	16.7
2010	41.6	32.2	17.7	8.4
2005	34.2	42.4	16.1	7.3
2001	34.2	49.5	10.6	5.7
1997	33.5	53.8	12.0	0.8
1992	46.6	37.4	14.5	1.4

EU referendum estimate

Leave **53%** Remain **47%**

Milton Keynes North

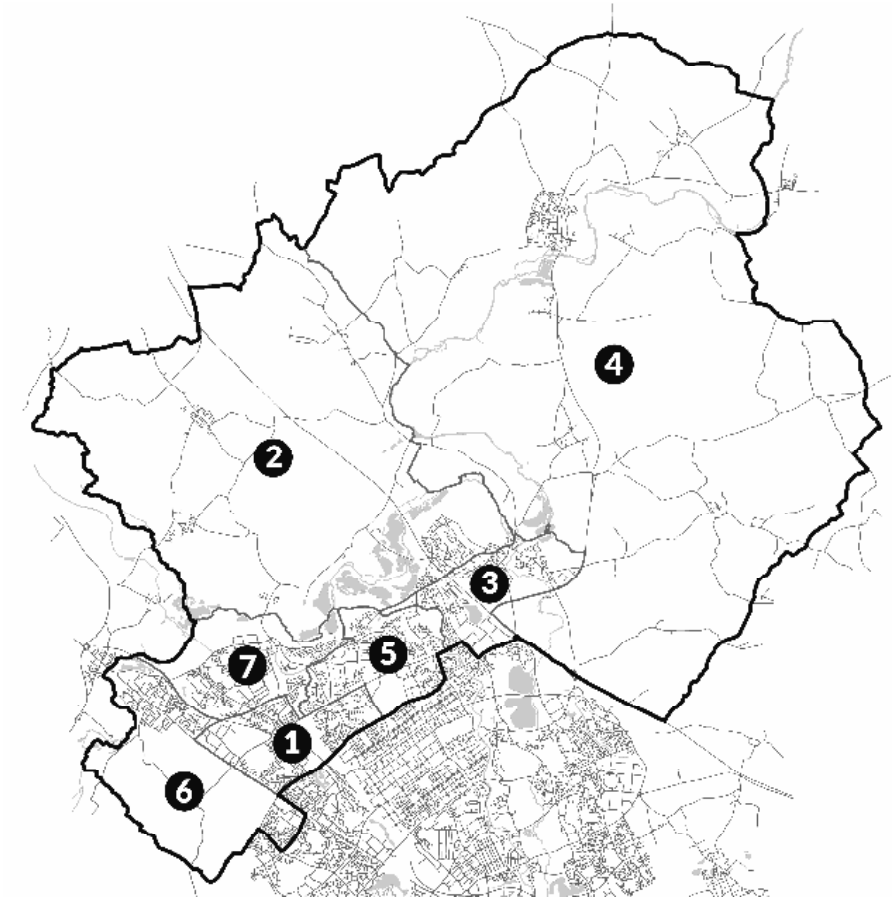

1. Bradwell
2. Newport Pagnell North and Hanslope
3. Newport Pagnell South,
4. Olney
5. Stantonbury
6. Stony Stratford
7. Wolverton

2024 election result

Lab	**19,318**	**42.0**	**5.430**	**11.8**
Con	13,888	30.2		
Ref	6,164	13.4		
LD	3,365	7.3		
Grn	3,242	7.1		

Members of Parliament

2024-	Chris Curtis (Lab)
2019-24	Ben Everitt (Con)
2005-19	Mark Lancaster (Con)
1997-05	Brian White (Lab)
1992-97	Peter Butler (Con)
1983-92	William Benyon (Con)

Demographics

owned **67%**	rent pr **18%**	rent pub **15%**
white **80%**	black **6%**	asian **9%**
AB **38%**	C1C2 **28%**	DE **22%**
degree **35%**	unqual **15%**	student **6%**
▼ 35s **43%**	▲ 64s **17%**	

General Election history

	Con	Lab	LD	Oth
2024	30.2	42.0	7.3	20.5
2019	49.5	39.5	8.0	3.1
2017	47.5	44.5	3.9	4.2
2015	47.2	30.3	6.2	16.3
2010	43.5	26.8	22.1	7.7
2005	39.3	35.9	19.5	5.3
2001	38.1	42.0	17.8	2.2
1997	39.0	39.4	17.4	4.2
1992	51.6	23.7	23.0	1.7
1987	48.0	22.2	28.3	1.3
1983	47.8	21.8	29.3	1.1

EU referendum estimate

Leave **50%** Remain **50%**

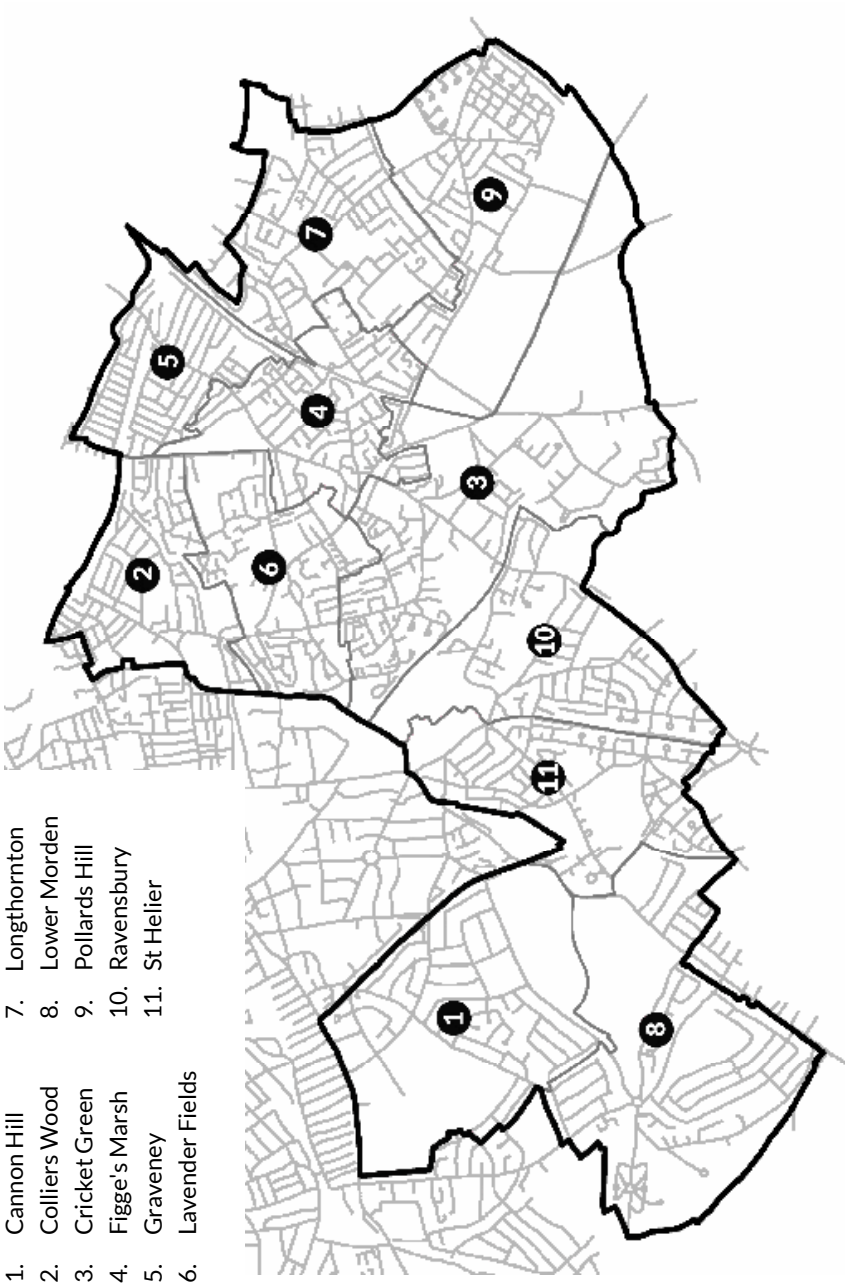

Mitcham and Morden

2024 election result

Lab	**25,085**	**55.4**	**18,761**	**41.4**
Con	6,324	14.0		
Grn	4,635	10.2		
Ref	4,135	9.1		
LD	3,622	8.0		
WP	1,091	2.4		
CPA	363	0.8		

Members of Parliament

1997-	Siobhain McDonagh (Lab)
1982-97	Dame Angela Rumbold (Con)
1974-82	Bruce Douglas-Mann (Lab/SDP)
1950-84	Robert Carr (Con)
1945-50	Tom Braddock (Lab)

Demographics

owned **55%**	rent pr **27%**	rent pub **19%**
white **52%**	black **16%**	asian **21%**
AB **32%**	C1C2 **29%**	DE **21%**
degree **40%**	unqual **18%**	student **8%**
▼ 35s **47%**	▲ 64s **12%**	

General Election history

	Con	Lab	LD	Oth
2024	14.0	55.4	8.0	22.5
2019	25.1	61.1	8.1	5.6
2017	24.2	68.7	3.1	4.0
2015	23.2	60.7	3.1	13.2
2010	25.2	56.5	11.9	6.6
2005	24.9	56.4	14.0	4.7
2001	24.1	60.4	10.1	5.4
1997	29.7	58.4	7.6	4.4
1992	46.5	43.1	9.2	1.3
1987	48.2	35.2	16.6	
1983	42.7	28.8	27.4	1.2
1979	43.9	45.2	8.9	2.0
74 O	34.9	48.2	16.0	1.0
74 F	36.2	42.5	20.4	1.0
1970	54.6	44.2		1.3
1966	45.7	44.7	8.4	1.1
1964	46.6	39.3	12.8	1.2
1959	58.5	41.5		
1955	56.5	43.5		
1951	54.7	45.3		
1950	50.8	43.1	6.1	
1945	42.3	57.7		

EU referendum estimate

Leave **49%** Remain **51%**

Monmouthshire

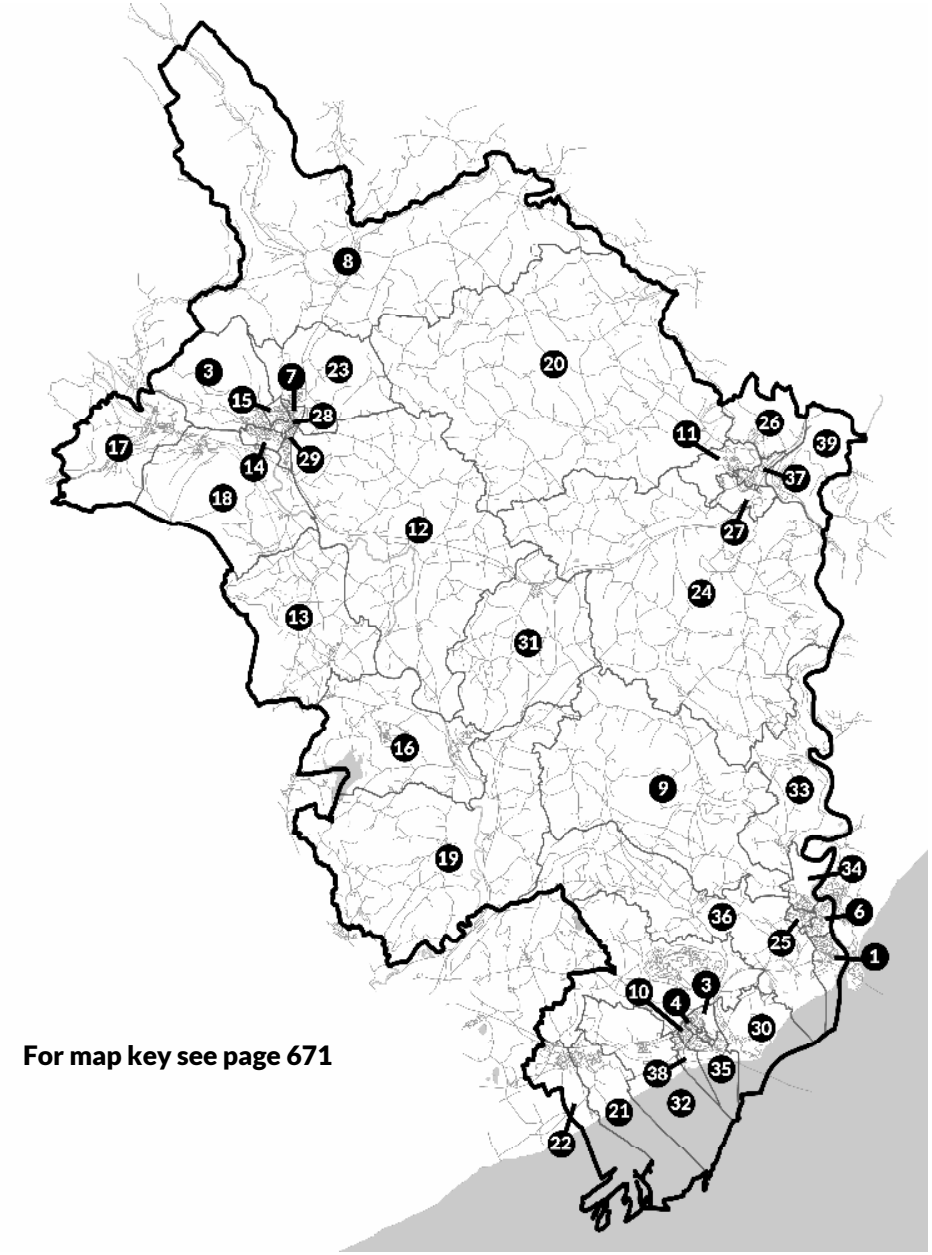

For map key see page 671

2024 election result

Lab	**21,010**	**41.3**	**3,338**	**6.5**
Con	17,672	34.8		
Ref	5,438	10.7		
Grn	2,357	4.6		
LD	2,279	4.5		
PC	1,273	2.5		
Ind	457	0.9		
True	255	0.5		
Her	103	0.2		

Members of Parliament

2024-	Catherine Fookes (Lab)
2005-24	David Davies (Con)
1997-05	Huw Edwards (Lab)
1992-97	Roger Evans (Con)
1991-92	Huw Edwards (Lab)
1970-91	Sir John Stradling-Thomas (Con)
1966-70	Donald Anderson (Lab)
1945-66	Peter Thorneycroft (Con)
1935-45	Leslie Pym (Con)

Demographics

owned **72%**	rent pr **14%**	rent pub **14%**
white **97%**	black **0.2%**	asian **1%**
AB **39%**	C1C2 **29%**	DE **22%**
degree **39%**	unqual **16%**	student **5%**
▼ 35s **34%**	▲ 64s **26%**	

General Election history

	Con	Lab	LD	PC	Oth
2024	34.8	41.3	4.5	2.5	16.9
2019	52.1	32.2	9.8	2.4	3.6
2017	53.1	36.6	4.2	2.7	3.4
2015	49.9	26.8	5.3	3.9	14.0
2010	48.3	25.9	19.4	2.7	3.7
2005	46.9	37.0	12.8	2.2	1.2
2001	41.9	42.8	11.4	2.4	1.5
1997	39.2	47.7	9.6	1.1	2.4
1992	47.3	41.0	10.9	0.8	
1987	47.5	27.7	24.0	0.8	
1983	49.2	21.7	28.0	1.1	
1979	50.5	35.8	12.8	1.0	
74 O	42.8	36.9	16.9	1.4	
74 F	43.7	36.4	18.4	1.5	
1970	46.5	44.3	6.7	2.5	
1966	47.3	52.7			
1964	44.1	42.7	13.2		
1959	57.0	43.0			
1955	57.2	42.8			
1951	55.6	44.4			
1950	55.3	44.7			
1945	51.9	48.1			

EU referendum estimate

Leave **48%** Remain **52%**

Montgomeryshire and Glyndwr

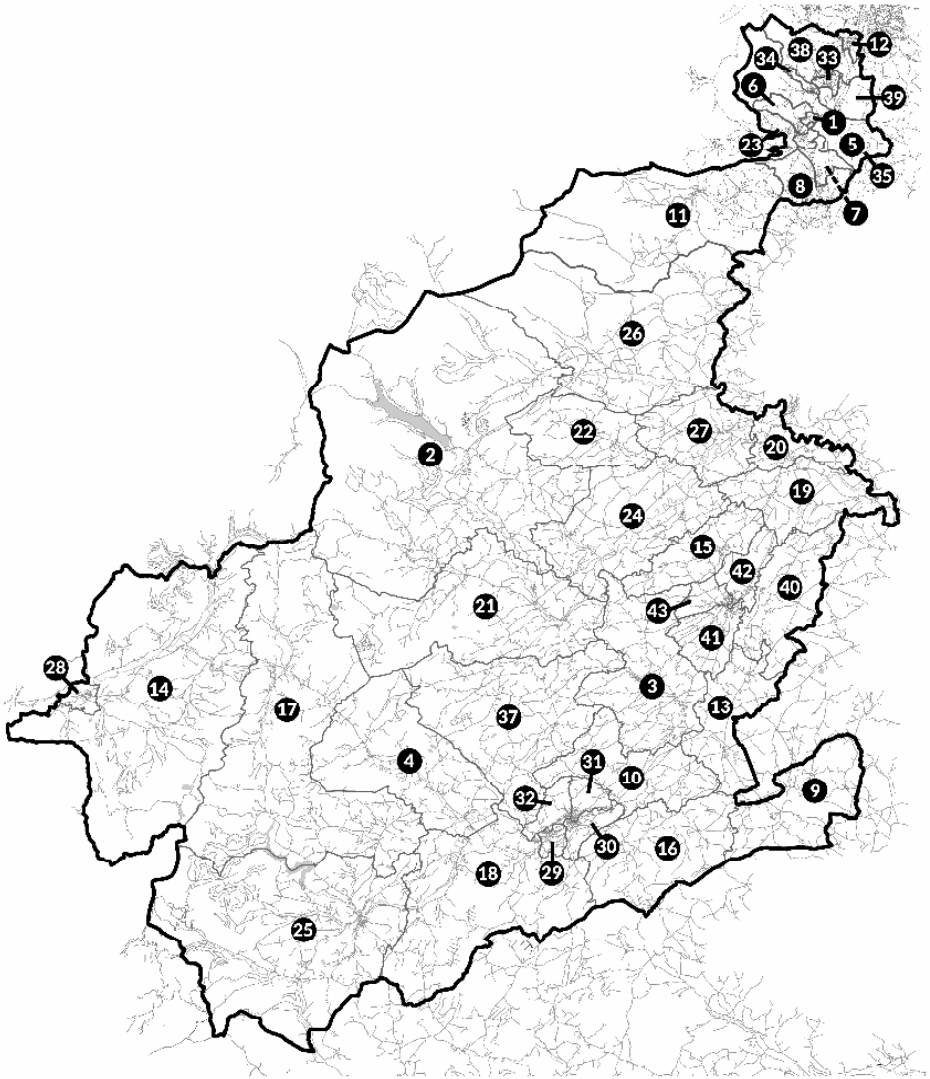

For map key see page 672

2024 election result

Lab	**12,709**	**29.4**	**3,815**	**8.8**
Ref	8,894	20.6		
Con	7,775	18.0		
LD	6,470	15.0		
PC	5,667	13.1		
Grn	1,744	4.0		

Members of Parliament

2024-	Steve Witherden (Lab)
2019-24	Craig Williams (Con)
2010-19	Glyn Davies (Con)
1997-10	Lembit Öpik (LD)
1983-97	Alex Carlisle (LD)
1979-83	Delwyn Williams (Con)
1962-79	Emlyn Hooson (L)
1929-62	Clement Davies (L)

Demographics

owned **65%**	rent pr **17%**	rent pub **19%**
white **98%**	black **0.2%**	asian **0.6%**
AB **27%**	C1C2 **33%**	DE **28%**
degree **29%**	unqual **21%**	student **5%**
▼ 35s **37%**	▲ 64s **24%**	

General Election history

	Con	Lab	LD	PC	Oth
2024	18.0	29.4	13.1	13.1	24.6
2019	58.5	16.3.	23.0		2.1
2017	51.8	15.9	25.2	5.6	1.5
2015	45.0	5.6	29.3	5.2	14.9
2010	41.3	7.1	37.8	8.3	5.4
2005	27.4	11.5	51.2	6.9	3.0
2001	27.9	11.9	49.4	6.8	4.0
1997	26.1	19.1	45.9	5.0	3.9
1992	32.7	12.4	48.5	4.8	1.5
1987	38.5	10.5	46.6	4.5	
1983	41.1	8.6	43.3	5.3	1.6
1979	40.3	16.3	34.9	8.5	
74 O	28.4	19.2	43.1	9.3	
74 F	28.5	17.8	45.4	8.3	
1970	29.7	20.1	38.4	11.8	
1966	27.4	23.8	41.5	7.4	
1964	26.7	22.5	42.3	8.5	
1959	31.3	26.6	42.0		
1955		32.0	68.0		
1951		31.5	68.5		
1950	26.5	23.5	50.0		
1945	43.7		56.3		

EU referendum estimate

Leave **56%** Remain **44%**

Moray West, Nairn and Strathspey

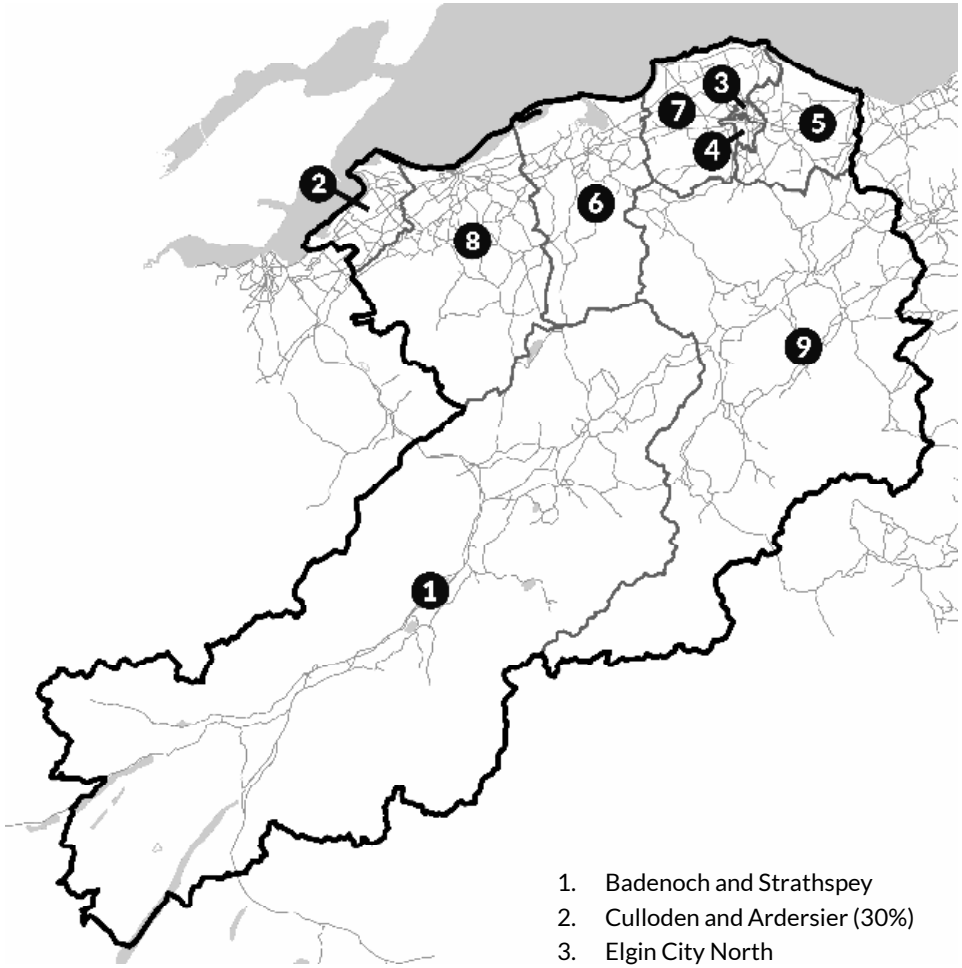

1. Badenoch and Strathspey
2. Culloden and Ardersier (30%)
3. Elgin City North
4. Elgin City South
5. Fochabers Llanbryde (63%)
6. Forres
7. Heldon and Laich
8. Nairn and Cawdor
9. Speyside Glenlivet

2024 election result

SNP	**14,961**	**32.1**	**1,001**	**2.1**
Con	13,960	30.0		
Lab	8,259	17.7		
LD	3,785	8.1		
Ref	3,490	7.5		
Grn	1,676	3.6		
Family	423	0.9		

Members of Parliament

2024-	Graham Leadbitter (SNP)
2017-24	Douglas Ross (Con)
2001-17	Angus Robertson (SNP)
1987-01	Margaret Ewing (SNP)
1979-87	Alex Pollock (Con)
1974-79	Winnie Ewing (SNP)
1959-74	Gordon Campbell (Con)
1923-59	James Stuart (Con)

Demographics

2021 Census information for Scotland had not been published at the time of print

General Election history

	Con	Lab	LD	SNP	Oth
2024	30.0	17.7	8.1	32.1	12.0
2019	45.3	5.0	4.6	44.2	0.8
2017	47.5	10.9	2.3	38.8	0.4
2015	31.1	9.9	2.8	49.5	6.6
2010	26.1	17.1	14.5	39.7	2.6
2005	22.0	20.4	19.2	36.6	1.8
2001	23.1	25.1	15.7	30.3	5.8
1997	27.6	19.8	8.9	41.6	2.1
1992	38.1	11.9	5.7	44.3	
1987	35.0	11.3	10.5	43.2	
1983	39.2	7.3	18.3	35.2	
1979	40.1	8.7	12.3	38.9	
74 O	40.0	9.7	9.1	41.2	
74 F	43.7	7.1		49.3	
1970	49.4	22.8		27.8	
1966	48.1	34.1	17.8		
1964	50.9	27.3	21.9		
1959	52.6	25.0	22.3		
1955	60.6	39.4			
1951	60.2	39.8			
1950	59.9	40.1			
1945	61.6	38.4			

EU referendum estimate

Leave **50%** Remain **50%**

Morecambe and Lunesdale

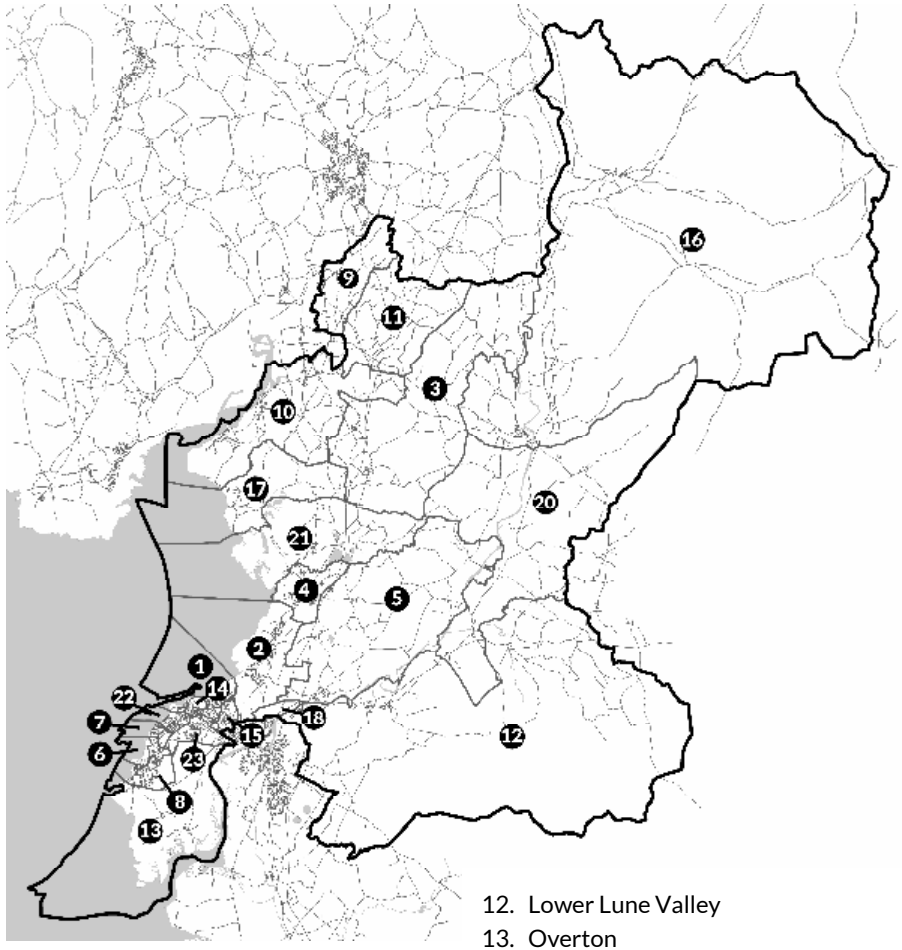

1. Bare
2. Bolton and Slyne
3. Burton and Holme
4. Carnforth and Millhead
5. Halton-with-Aughton and Kellet
6. Heysham Central
7. Heysham North
8. Heysham South
9. Kendal South (18%)
10. Kent Estuary
11. Levens and Crooklands (27%)
12. Lower Lune Valley
13. Overton
14. Poulton
15. Scale Hall
16. Sedbergh and Kirkby Lonsdale (43%)
17. Silverdale
18. Skerton (32%)
19. Torrisholme
20. Upper Lune Valley
21. Warton
22. West End
23. Westgate

2024 election result

Lab	**19,603**	**40.8**	**5.815**	**12.1**
Con	13,788	28.7		
Ref	7,810	16.3		
LD	4,769	9.9		
Grn	2,089	4.3		

Members of Parliament

2024-	Lizzi Collinge (Lab)
2010-24	David Morris (Con)
1997-10	Geraldine Smith (Lab)
1979-97	Sir Mark Lennox-Boyd (Con)
1964-79	Alfred Hall-Davis (Con)
1958-64	Basil de Ferranti (Con)
1950-58	Ian Fraser (Con)

Demographics

owned **74%**	rent pr **19%**	rent pub **7%**
white **98%**	black **0.3%**	asian **2%**
AB **32%**	C1C2 **31%**	DE **25%**
degree **32%**	unqual **17%**	student **5%**
▼ 35s **35%**	▲ 64s **27%**	

General Election history

	Con	Lab	LD	Oth
2024	28.7	40.8	9.9	20.6
2019	52.8	38.8	5.1	3.3
2017	47.7	44.6	3.7	3.9
2015	45.5	34.9	3.7	15.8
2010	41.5	39.5	13.3	5.6
2005	37.4	48.8	13.8	
2001	37.3	49.6	9.2	3.9
1997	36.7	48.9	11.4	3.0
1992	50.9	24.9	21.7	2.6
1987	52.7	22.5	24.9	
1983	56.6	17.7	25.2	0.5
1979	55.4	25.3	19.3	
74 O	49.8	25.3	24.9	
74 F	51.8	23.9	24.2	
1970	57.0	28.9	14.1	
1966	51.9	29.8	18.3	
1964	53.9	27.0	19.2	
1959	70.0	30.0		
1955	71.2	28.8		
1951	69.5	30.5		
1950	60.3	27.4	12.3	

EU referendum estimate

Leave **59%** Remain **41%**

Motherwell, Wishaw and Carluke

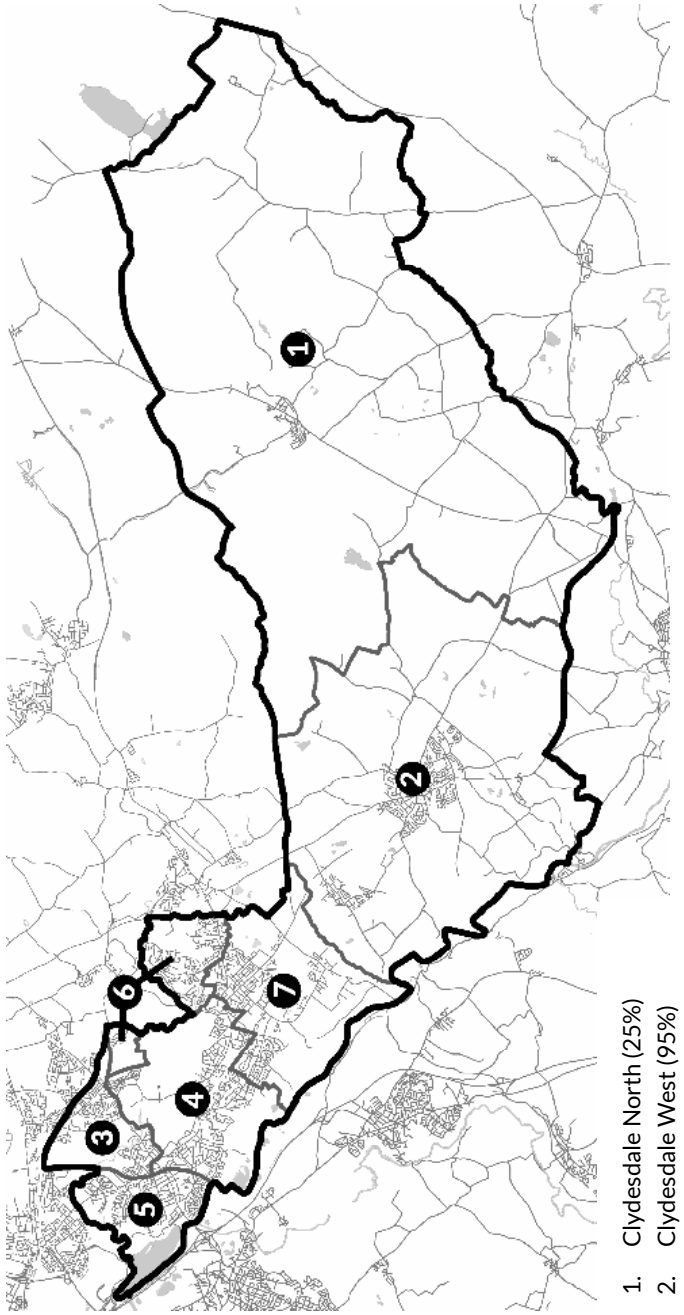

1. Clydesdale North (25%)
2. Clydesdale West (95%)
3. Motherwell North (63%)
4. Motherwell South East and Ravenscraig
5. Motherwell West
6. Murdostoun (55%)
7. Wishaw

2024 election result

Lab	**19,168**	**49.1**	**7,085**	**18.1**
SNP	12,083	31.0		
Ref	3,004	7.7		
Con	2,415	6.2		
Grn	1,200	3.1		
LD	822	2.1		
Br Union	158	0.4		
UKIP	110	0.3		
Libertar	66	0.2		

Members of Parliament

2024-	Pamela Nash (Lab)
2015-24	Marion Fellows (SNP)
1997-15	Frank Roy (Lab)
1974-97	Dr Jeremy Bray (Lab)
1954-74	George Lawson (Lab)
1945-54	Alexander Anderson (Lab)

Demographics

2021 Census information for Scotland had not been published at the time of print

General Election history

	Con	Lab	LD	SNP	Oth
2024	6.2	49.1	2.1	31.0	11.7
2019	16.1	32.3	3.8	46.4	1.4
2017	20.2	37.8	2.2	38.5	1.3
2015	7.7	31.9	1.2	56.5	2.7
2010	9.4	61.1	9.8	18.2	1.6
2005	9.3	57.5	12.0	16.5	4.7
2001	10.6	56.2	9.4	19.3	4.4
1997	11.0	57.4	6.4	22.5	2.8
1992	16.0	57.1	6.2	20.3	0.4
1987	14.5	58.3	11.3	15.3	0.6
1983	20.0	52.4	17.8	9.8	
1979	28.9	56.9		12.3	1.9
74 O	18.2	44.6	2.9	31.8	2.4
74 F	30.6	46.7		20.0	2.7
1970	32.2	53.2		9.9	4.7
1966	35.2	60.8			4.1
1964	37.3	58.7			4.0
1959	43.0	53.7			3.3
1955	46.1	53.9			
1951	42.8	57.2			
1950	34.0	54.2		9.3	2.4
1945	20.6	52.7		26.7	

EU referendum estimate

Leave **37%** Remain **63%**

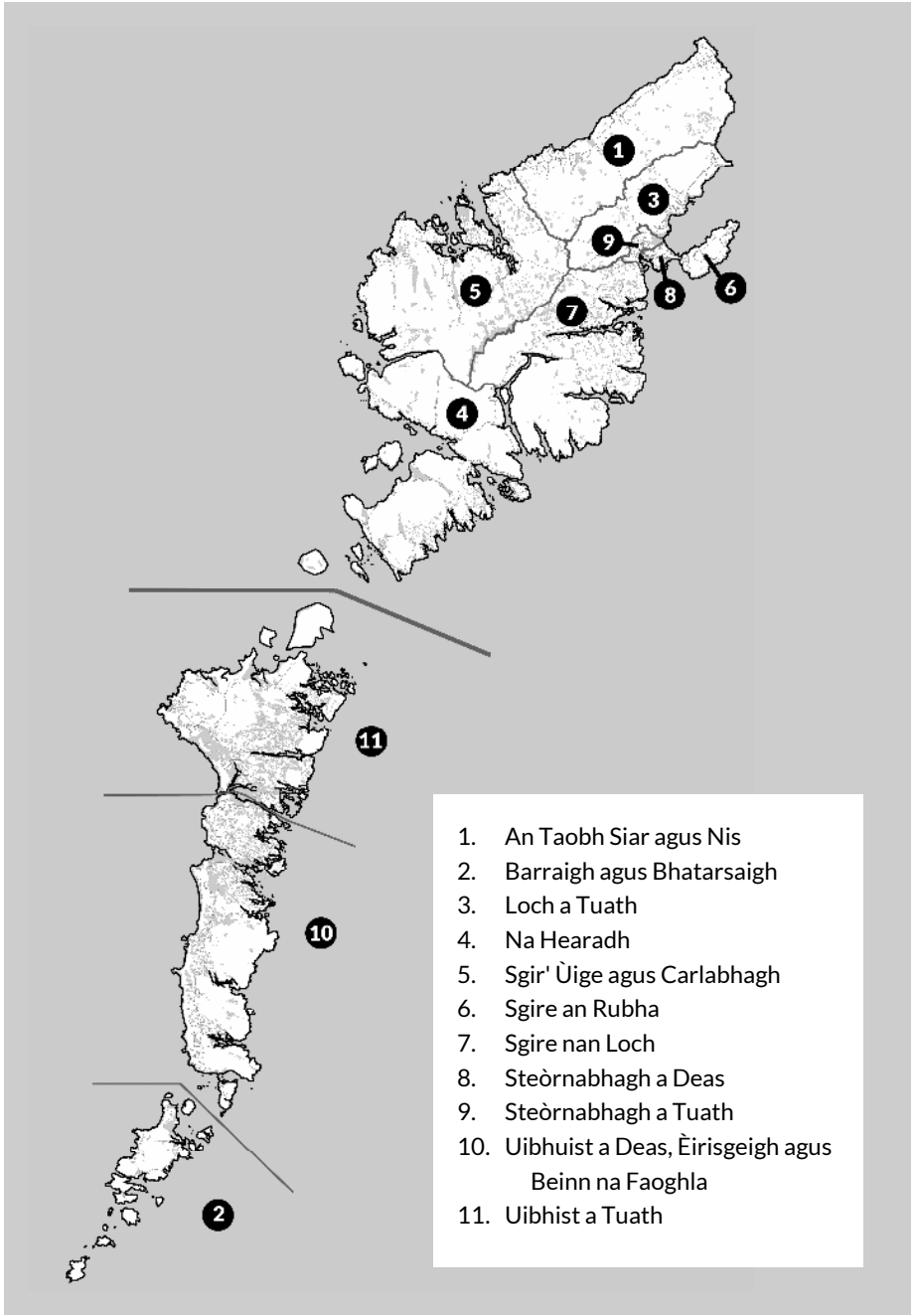

Na h-Eileanan an Iar

2024 election result

Lab	**6,692**	**49.5**	**3,836**	**28.4**
SNP	2,856	21.1		
Ind	1,370	10.1		
Ref	697	5.2		
Con	647	4.8		
Christian	496	3.7		
Family	388	2.9		
LD	382	2.8		

Members of Parliament

2024-	Torcuil Crichton (Lab)
2005-24	Angus MacNeill (SNP/Ind)
1987-05	Calum MacDonald (Lab)
1970-87	Donald Stewart (SNP)
1935-70	Malcolm Macmillan (Lab)

Demographics

2021 Census information for Scotland had not been published at the time of print

General Election history

	Con	Lab	LD	SNP	Oth
2024	4.8	49.5	2.8	21.1	21.9
2019	22.2	28.3	4.4	45.1	
2017	16.5	33.8	1.7	40.6	
2015	7.6	28.6	2.9	54.3	
2010	4.4	32.9	7.5	45.7	
2005	4.4	34.5	7.9	44.9	
2001	9.5	45.0	6.5	36.9	
1997	6.6	55.6	3.1	33.4	
1992	8.5	47.8	3.4	37.2	
1987	8.1	42.7	20.7	28.5	
1983	9.6	30.1	5.8	54.5	
1979	10.6	32.3	4.6	52.5	
74 O	8.3	24.7	5.5	61.5	
74 F	6.9	19.2		67.1	
1970	18.5	38.4		43.1	
1966	20.2	61.0	18.8		
1964	14.0	55.1	30.9		
1959	46.4	53.6			
1955	42.7	48.8			
1951	40.7	48.8	5.6	5.0	
1950		53.2	44.1	*2.7	
1945	21.3	45.7	33.0		

EU referendum estimate

Leave **45%** Remain **55%**

Neath and Swansea East

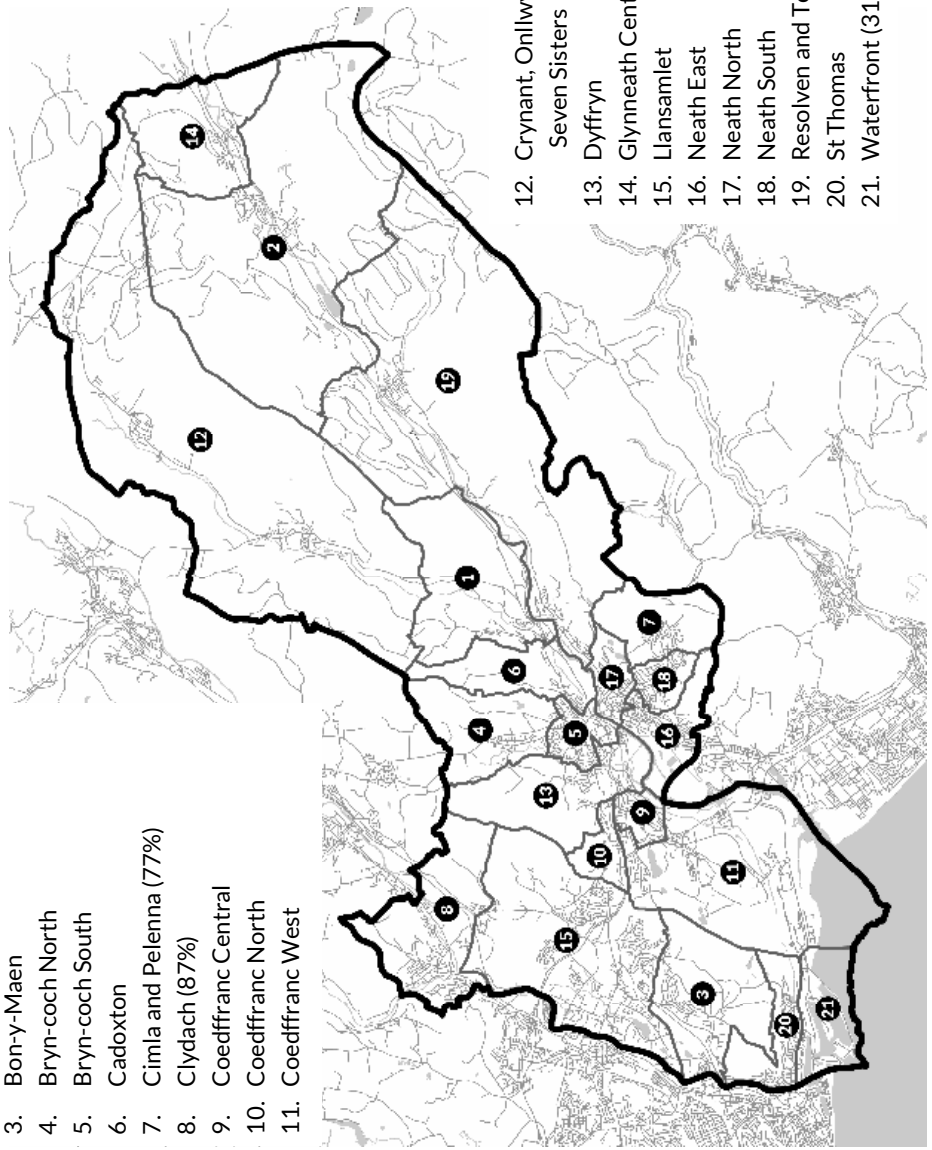

2024 election result

Lab	**16,979**	**41.8**	**6,809**	**16.5**
Ref	10,170	25.3		
PC	5,350	13.3		
Con	3,765	9.4		
LD	2,344	5.8		
Grn	1,711	4.3		

Members of Parliament

2024-	Carolyn Harris (Lab)
2015-24	Christina Rees (Lab)
1991-15	Peter Hain (Lab)
1964-91	Donald Coleman (Lab)
1945-64	David Williams (Lab)

Demographics

owned **66%**	rent pr **16%**	rent pub **18%**
white **96%**	black **0.6%**	asian **2%**
AB **26%**	C1C2 **27%**	DE **29%**
degree **27%**	unqual **22%**	student **9%**
▼ 35s **42%**	▲ 64s **20%**	

General Election history

	Con	Lab	LD	PC	Oth
2024	9.4	41.8	5.8	13.3	29.6
2019	28.0	43.3	4.0	12.2	12.5
2017	23.7	56.7	1.9	13.9	5.6
2015	15.3	43.8	3.2	18.1	19.6
2010	13.1	46.3	14.9	19.9	5.8
2005	11.5	52.6	14.3	17.1	4.4
2001	9.5	60.7	9.5	18.4	2.0
1997	8.7	73.5	6.3	8.1	3.4
1992	15.2	68.0	5.4	11.3	
1987	16.1	63.4	14.1	6.4	
1983	17.4	53.6	21.4	7.2	0.3
1979	20.1	64.5		15.3	
74 O	11.4	61.4	9.2	17.9	
74 F	16.2	62.2		21.5	
1970	17.0	71.4		11.6	1.5
1966	16.1	79.9		4.2	4.2
1964	20.6	73.4			6.0
1959	24.0	71.4			4.6
1955	23.6	76.4			
1951	23.1	76.9			
1950	13.7	73.0	9.8		3.5
1945	16.9	75.8		7.3	

EU referendum estimate

Leave **54%** Remain **46%**

New Forest East

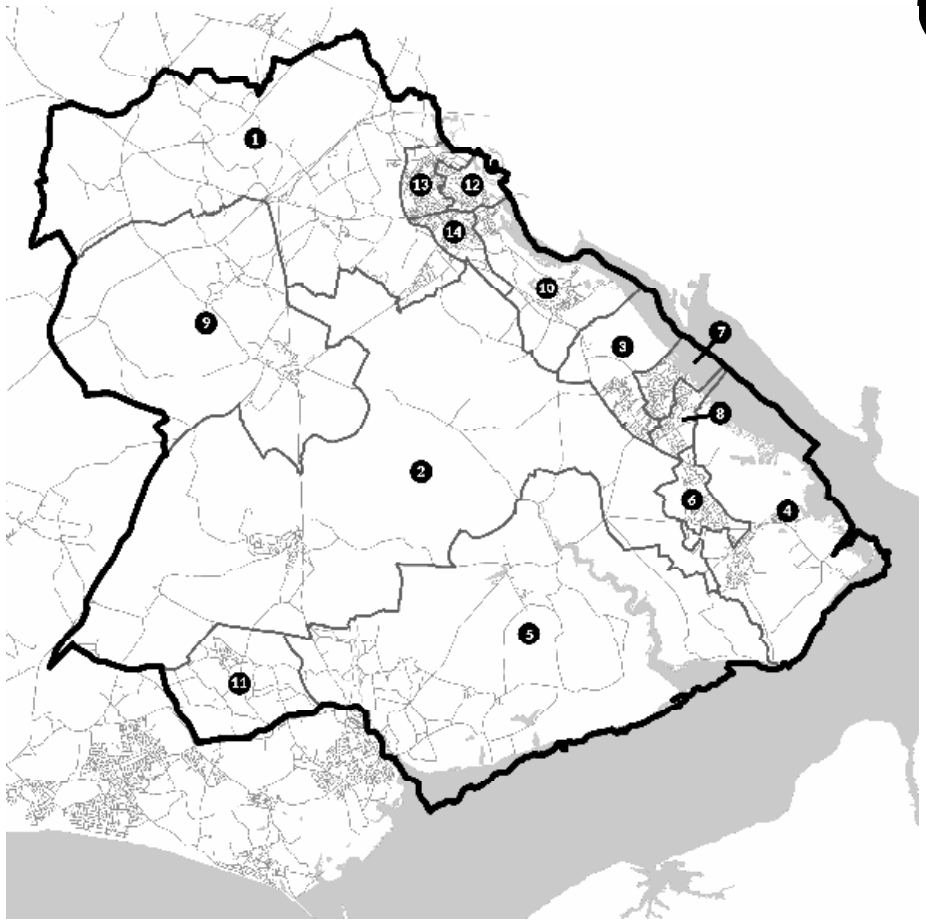

1. Ashurst, Bramshaw, Copythorne and Netley Marsh
2. Brockenhurst and Denny Lodge
3. Dibden and Dibden Purlieu
4. Fawley, Blackfield, Calshot and Langley
5. Forest and Solent
6. Hardley, Holbury and North Blackfield
7. Hythe Central
8. Hythe South
9. Lyndhurst and Minstead
10. Marchwood and Eling
11. Sway
12. Totton Central
13. Totton North
14. Totton South

2024 election result

Con	**17,412**	**38.5**	**8,495**	**18.8**
Lab	8,917	19.7		
Ref	7,646	16.9		
LD	7,198	15.9		
Grn	3,118	6.9		
Loony	529	1.2		
AWP	410	0.9		

Members of Parliament

1997- Sir Julian Lewis (Con)

Demographics

owned **75%**	rent pr **14%**	rent pub **12%**
white **97%**	black **0.5%**	asian **1%**
AB **35%**	C1C2 **32%**	DE **23%**
degree **30%**	unqual **16%**	student **4%**
▼ 35s **35%**	▲ 64s **26%**	

General Election history

	Con	Lab	LD	Oth
2024	38.5	19.7	15.9	25.9
2019	64.5	14.8	14.6	6.1
2017	62.6	19.8	15.2	2.4
2015	56.3	12.2	9.4	22.2
2010	52.8	9.8	30.3	7.0
2005	48.6	12.1	34.1	5.2
2001	42.4	21.7	33.4	2.5
1997	42.9	24.8	32.3	

EU referendum estimate

Leave **60%** Remain **40%**

New Forest West

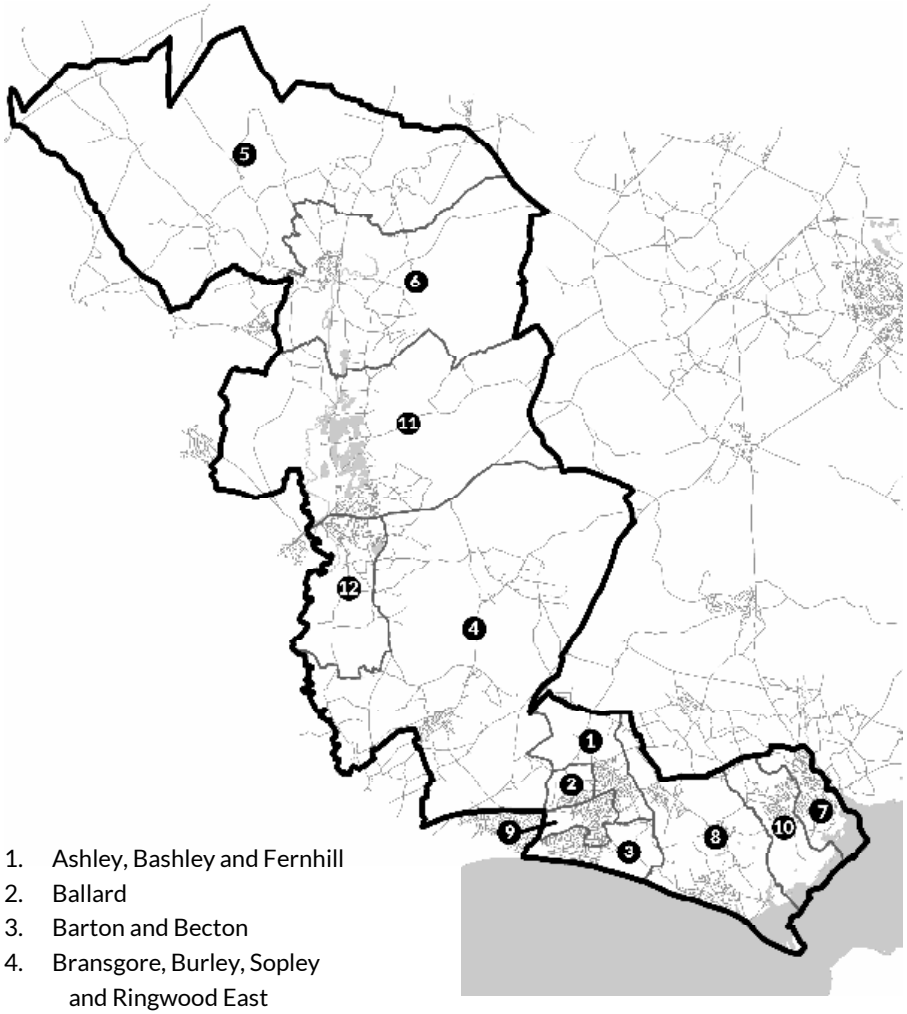

1. Ashley, Bashley and Fernhill
2. Ballard
3. Barton and Becton
4. Bransgore, Burley, Sopley and Ringwood East
5. Downlands and Forest North
6. Fordingbridge, Godshill and Hyde
7. Lymington
8. Milford and Hordle
9. Milton
10. Pennington
11. Ringwood North and Ellingham
12. Ringwood South

2024 election result

Con	**16,412**	**35.4**	**5,600**	**12.1**
Lab	10,812	23.3		
LD	8,186	17.7		
Ref	7,577	16.4		
Grn	2,800	6.0		
AWP	393	0.8		
SDP	157	0.3		

Members of Parliament

1997-	Sir Desmond Swayne (Con)
1968-87	Sir Patrick McNair-Wilson (Con)
1945-68	SirOliver Crosthwaite-Eyre (Con)

Demographics

owned **75%**	rent pr **15%**	rent pub **10%**
white **97%**	black **0.3%**	asian **1%**
AB **37%**	C1C2 **32%**	DE **21%**
degree **33%**	unqual **16%**	student **4%**
▼ 35s **30%**	▲ 64s **33%**	

General Election history

	Con	Lab	LD	Oth
2024	35.4	23.3	17.7	25.5
2019	63.8	13.1	15.3	7.7
2017	66.8	19.6	9.6	3.9
2015	59.9	10.8	6.9	22.3
2010	58.8	9.8	23.3	8.1
2005	56.4	16.5	18.9	8.2
2001	55.7	14.7	25.8	3.7
1997	50.6	14.3	27.8	7.4
1992	62.4	8.2	28.9	0.6
1987	64.7	8.4	26.9	
1983	66.4	7.9	25.7	
1979	59.5	19.7	20.8	
74 O	49.7	23.8	26.5	
74 F	48.9	20.4	30.7	
1970	60.1	22.6	17.2	
1966	51.2	26.7	22.1	
1964	53.3	24.7	22.0	
1959	68.7	31.3		
1955	68.7	31.3		
1951	64.3	35.7		
1950	56.0	31.5	12.5	
1945	50.9	35.9	13.2	

EU referendum estimate

Leave **56%** Remain **44%**

Newark

1. Balderton North and Coddington
2. Balderton South
3. Beacon
4. Bingham North
5. Bingham South
6. Bridge
7. Castle
8. Clayworth
9. Collingham
10. Cranmer
11. Devon
12. East Bridgford
13. East Markham
14. Farndon and Fernwood
15. Muskham
16. Nevile and Langar (14%)
17. Newton (2%)
18. Rampton
19. Southwell
20. Sturton
21. Sutton-on-Trent
22. Trent
23. Tuxford and Trent

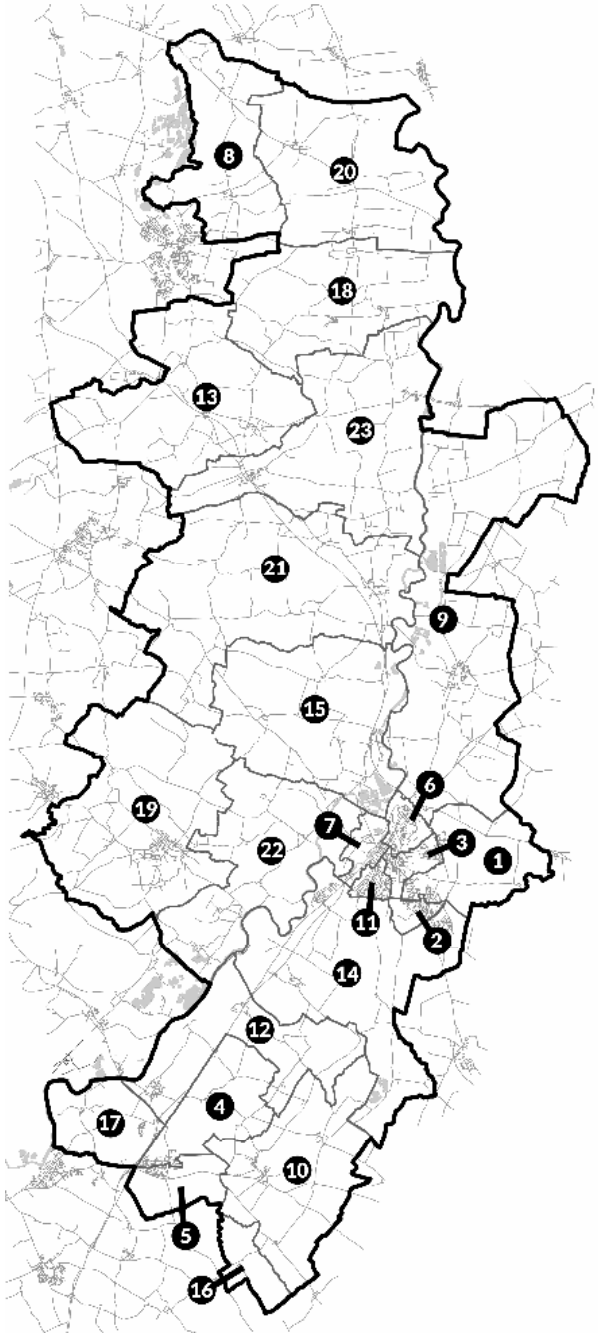

2024 election result

Con	**20,968**	**39.2**	**3,572**	**6.7**
Lab	17,396	32.5		
Ref	8,280	15.5		
LD	3,026	5.7		
Grn	2,345	4.4		
Ind Net	809	1.5		
Ind	329	0.6		
E Dem	156	0.3		
WP	150	0.3		

Members of Parliament

2014-	Robert Jenrick (Con)
2001-14	Patrick Mercer (Con)
1997-01	Fiona Jones (Lab)
1979-97	Richard Alexander (Con)
1964-79	Ted Bishop (Lab)
1950-64	George Deer (Lab)
1943-50	Sidney Shephard (Con)

Demographics

owned **72%**	rent pr **17%**	rent pub **12%**
white **96%**	black **0.6%**	asian **1%**
AB **36%**	C1C2 **28%**	DE **24%**
degree **33%**	unqual **17%**	student **5%**
▼ 35s **36%**	▲ 64s **24%**	

General Election history

	Con	Lab	LD	Oth
2024	39.2	32.5	5.7	22.6
2019	63.3	23.5	9.7	3.6
2017	62.7	29.7	5.1	2.6
2015	57.0	21.7	4.6	16.6
2010	53.9	22.3	20.0	3.8
2005	48.0	33.9	15.9	2.2
2001	46.5	37.5	13.2	2.8
1997	39.4	45.2	11.5	3.9
1992	50.4	35.8	13.0	0.8
1987	53.5	27.7	18.8	
1983	53.8	24.6	20.6	1.0
1979	45.9	43.0	11.2	
74 O	37.5	47.9	14.6	
74 F	46.2	53.8		
1970	48.8	51.2		
1966	43.3	56.7		
1964	45.6	54.4		
1959	48.1	51.9		
1955	47.6	52.4		
1951	42.8	57.2		
1950	40.3	54.2	5.5	
1945	45.1	42.3	12.6	

EU referendum estimate

Leave **56%** Remain **44%**

Newbury

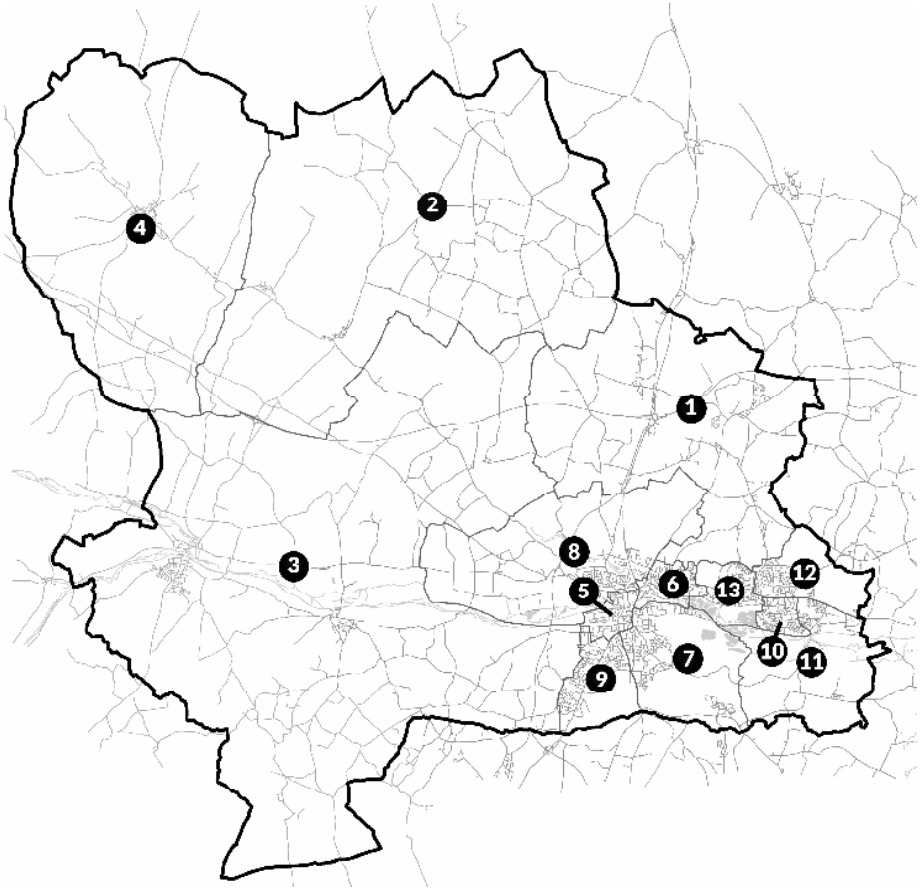

1. Chieveley and Cold Ash
2. Downlands (86%)
3. Hungerford and Kintbury
4. Lambourn
5. Newbury Central
6. Newbury Clay Hill
7. Newbury Greenham
8. Newbury Speen
9. Newbury Wash Common
10. Thatcham Central
11. Thatcham Colthrop and Crookham
12. Thatcham North East
13. Thatcham West

2024 election result

LD	**19,645**	**40.1**	**2,377**	**4.8**
Con	17,268	35.3		
Ref	5,357	10.9		
Lab	3,662	7.5		
Grn	2,714	5.5		
Free	153	0.3		
UKIP	131	0.3		

Members of Parliament

2024-	Lee Dillon (LD)
2019-24	Laura Farris (Con)
2005-19	Richard Benyon (Con)
1993-05	David Rendel (LD)
1992-93	Judith Chaplin (Con)
1974-92	Sir Michael McNair-Wilson (Con)
1964-74	John Astor (Con)
1945-64	Anthony Hurd (Con)

Demographics

owned **65%**	rent pr **19%**	rent pub **16%**
white **93%**	black **0.9%**	asian **4%**
AB **40%**	C1C2 **29%**	DE **21%**
degree **36%**	unqual **15%**	student **5%**
▼ 35s **40%**	▲ 64s **19%**	

General Election history

	Con	Lab	LD	Oth
2024	35.3	7.5	40.1	17.0
2019	57.4	7.3	30.6	4.6
2017	61.5	14.1	21.4	3.0
2015	61.0	8.4	15.0	15.5
2010	56.4	4.3	35.5	3.8
2005	49.0	5.9	42.6	2.5
2001	43.5	6.9	48.2	1.4
1997	37.8	5.5	52.9	3.7
1992	55.9	6.0	37.3	0.8
1987	60.1	8.1	31.7	
1983	59.3	5.6	35.0	
1979	52.8	10.5	36.7	
74 O	42.4	16.7	40.6	
74 F	42.4	17.3	40.3	
1970	48.8	29.9	21.3	
1966	45.3	38.0	16.7	
1964	45.3	34.4	20.2	
1959	60.0	40.0		
1955	58.1	41.9		
1951	59.8	40.2		
1950	52.8	34.7	12.5	
1945	52.4	33.7	13.0	0.9

EU referendum estimate

Leave **48%** Remain **52%**

Newcastle-under-Lyme

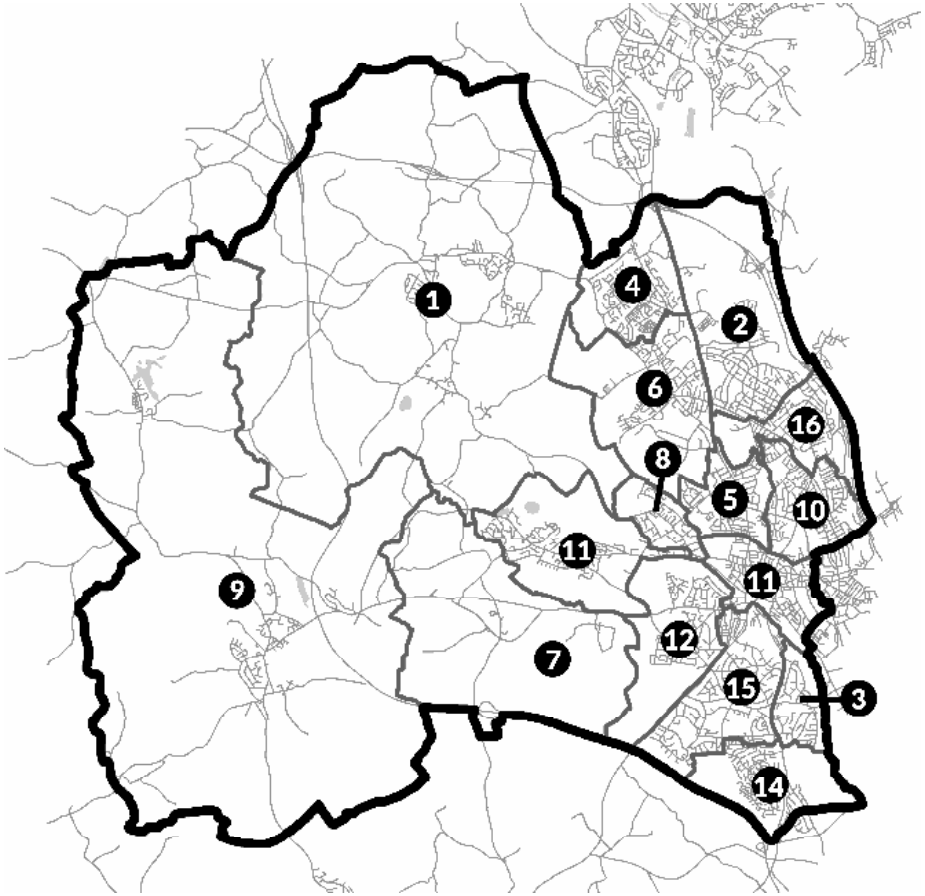

1. Audley
2. Bradwell
3. Clayton
4. Crackley and Red Street
5. Cross Heath
6. Holditch and Chesterton
7. Keele
8. Knutton
9. Madeley and Betley
10. May Bank
11. Silverdale
12. Thistleberry
13. Town
14. Westbury Park and Northwood
15. Westlands
16. Wolstanton

2024 election result

Lab	**15,992**	**40.4**	**5,069**	**12.8**
Con	10,923	27.6		
Ref	8,865	22.4		
LD	1,987	5.0		
Grn	1,851	4.7		

Members of Parliament

2024-	Adam Jogee (Lab)
2019-24	Aaron Bell (Con)
2001-19	Paul Farrelly (Lab)
1986-01	Llin Golding (Lab)
1969-86	John Golding (Lab)
1951-69	Stephen Swingler (Lab)
1942-51	John Mack (Lab)

Demographics

owned **66%**	rent pr **16%**	rent pub **19%**
white **92%**	black **1%**	asian **5%**
AB **29%**	C1C2 **26%**	DE **28%**
degree **29%**	unqual **20%**	student **11%**
▼ 35s **42%**	▲ 64s **21%**	

General Election history

	Con	Lab	LD	Oth
2024	27.6	40.4	5.0	27.1
2019	52.5	35.9	5.3	6.4
2017	48.1	48.2	3.8	
2015	36.9	38.4	4.2	20.5
2010	34.4	38.0	19.6	8.1
2005	25.0	45.4	18.9	10.7
2001	27.6	53.4	15.5	3.5
1997	21.5	56.5	14.0	8.2
1992	29.6	47.9	21.9	0.6
1987	27.9	40.5	30.9	0.7
1983	36.4	42.0	21.6	
1979	41.3	48.5	10.0	0.3
74 O	36.6	49.6	13.4	0.5
74 F	37.9	47.2	14.6	0.4
1970	44.3	48.9	4.3	2.6
1966	38.2	61.8		
1964	42.0	58.0		
1959	44.4	55.6		
1955	43.2	56.8		
1951	42.0	58.0		
1950	42.2	57.8		
1945	21.4	66.2	12.4	

EU referendum estimate

Leave **62%** Remain **38%**

Newcastle upon Tyne Central and West

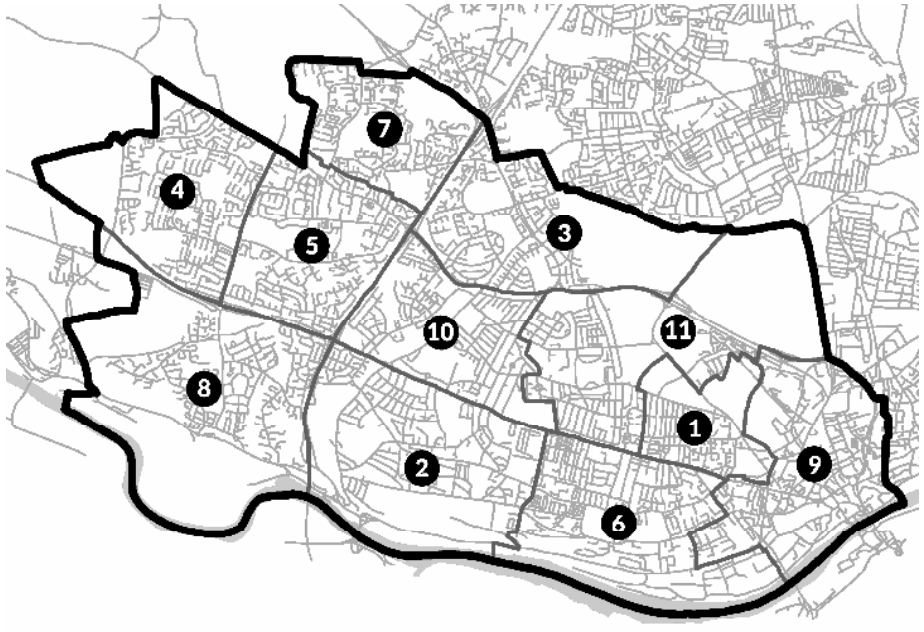

1. Arthur's Hill
2. Benwell and Scotswood
3. Blakelaw
4. Chapel
5. Denton and Westerhope
6. Elswick
7. Kingston Park South and Newbiggin Hall (81%)
8. Lemington
9. Monument
10. West Fenham
11. Wingrove

2024 election result

Lab	**18,875**	**45.6**	**11,060**	**26.7**
Ref	7,815	18.9		
Con	4,228	10.2		
Ind	3,627	8.8		
Grn	3,228	7.8		
LD	1,946	4.7		
Ind	1,636	4.0		

Members of Parliament

2010-	Chi Onwurah (Lab)
1987-10	Jim Cousins (Lab)
1983-87	Piers Merchant (Con)
1976-83	Harry Cowans (Lab)
1951-76	Ted Short (Lab)
1945-51	Lyall Wilkes (Lab)

Demographics

owned **46%**	rent pr **23%**	rent pub **31%**
white **73%**	black **4%**	asian **17%**
AB **21%**	C1C2 **22%**	DE **25%**
degree **28%**	unqual **23%**	student **19%**
▼ 35s **52%**	▲ 64s **14%**	

General Election history

	Con	Lab	LD	Oth
2024	10.2	45.6	4.7	39.5
2019	24.8	57.6	7.2	10.4
2017	24.6	64.9	4.9	5.6
2015	18.9	55.0	6.3	19.8
2010	19.4	45.9	24.1	11.6
2005	16.0	45.1	34.0	4.8
2001	21.3	55.0	21.7	2.1
1997	23.4	59.2	15.0	2.4
1992	37.0	49.4	13.6	
1987	38.8	44.2	15.8	1.1
1983	40.8	35.8	22.3	1.1
1979	19.3	67.3	13.4	
74 O	16.6	71.8	11.7	
74 F	25.5	74.5		
1970	22.0	70.6	7.4	
1966	21.6	76.7		1.6
1964	27.3	70.9		1.8
1959	34.2	65.8		
1955	33.4	66.6		
1951	33.3	64.1		2.5
1950	34.3	63.7		2.1
1945	38.1	61.9		

EU referendum estimate

Leave **48%** Remain **52%**

Newcastle upon Tyne East and Wallsend

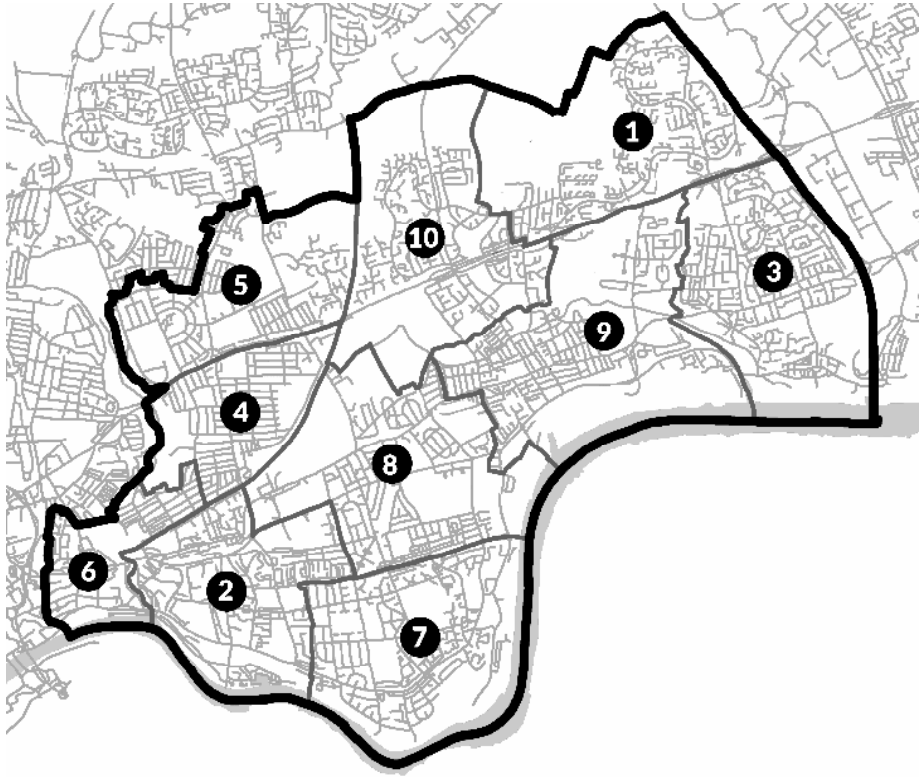

1. Battle Hill
2. Byker
3. Howdon
4. Heaton
5. Manor Park
6. Ouseburn
7. Walker
8. Walkergate
9. Wallsend Central
10. Wallsend North

2024 election result

Lab	**21,200**	**50.1**	**12,817**	**30.3**
Ref	8,383	19.8		
Grn	5,257	12.4		
Con	3,522	8.3		
LD	2,965	7.0		
WP	430	1.0		
PoW	283	0.7		
Comm	186	0.4		
SDP	95	0.2		

Members of Parliament

2024-	Mary Glindon (Lab)
1983-24	Nick Brown (Lab)
1974-83	Mike Thomas (Lab/SDP)
1964-74	Geoffrey Rhodes (Lab)
1959-64	Fergus Montgomery (Con)
1945-59	Arthur Blenkinsop (Lab)

Demographics

owned **47%**	rent pr **21%**	rent pub **32%**
white **88%**	black **3%**	asian **5%**
AB **25%**	C1C2 **23%**	DE **26%**
degree **30%**	unqual **20%**	student **14%**
▼ 35s **49%**	▲ 64s **16%**	

General Election history

	Con	Lab	LD	Oth
2024	8.3	50.1	7.0	34.6
2019	24.4	60.1	10.5	5.1
2017	21.3	67.6	6.2	5.0
2015	17.6	49.4	11.0	21.9
2010	16.0	45.0	33.3	5.6
2005	11.1	55.1	31.2	2.4
2001	11.8	63.1	19.6	5.4
1997	13.9	71.2	10.6	4.2
1992	25.9	60.2	12.1	1.8
1987	26.6	56.5	16.0	0.9
1983	27.8	45.5	26.7	
1979	36.5	55.1	8.5	
74 O	33.8	52.8	13.4	
74 F	41.2	58.8		
1970	41.7	58.4		
1966	40.2	59.8		
1964	48.0	52.0		
1959	50.1	49.9		
1955	47.9	52.1		
1951	47.1	52.9		
1950	39.3	51.4	9.3	
1945	31.1	68.9		

EU referendum estimate

Leave **41%** Remain **59%**

Newcastle upon Tyne North

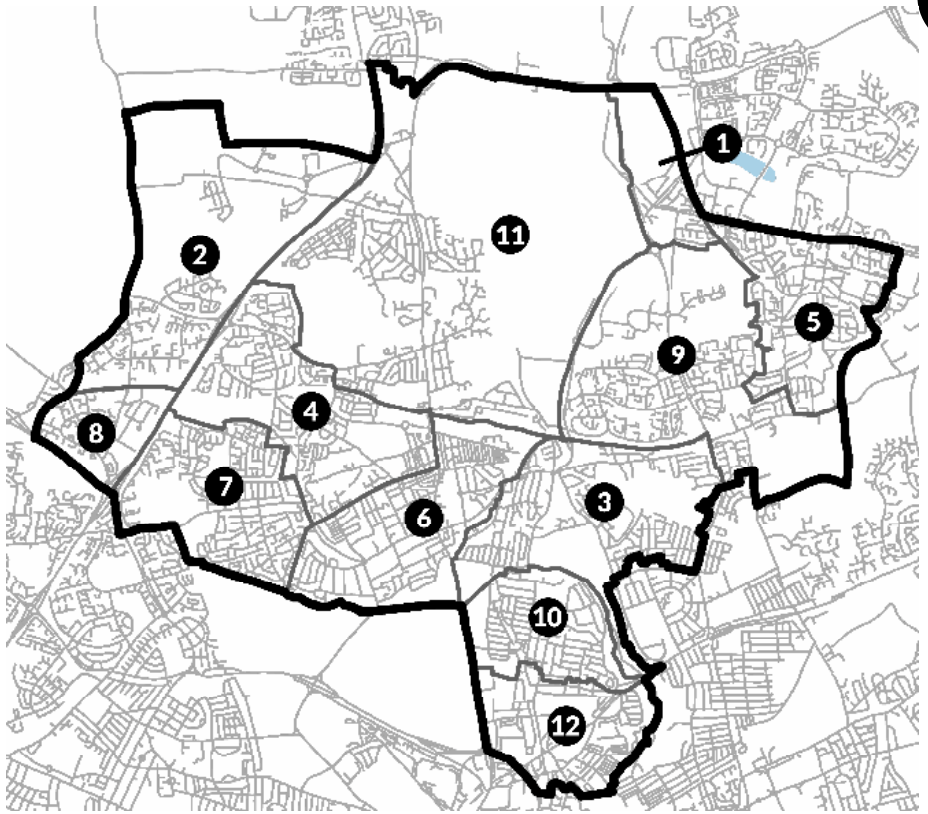

1. Camperdown (25%)
2. Castle (66%)
3. Dene and South Gosforth
4. Fawdon and West Gosforth
5. Forest Hall (84%)
6. Gosforth
7. Kenton
8. Kingston Park South and Newbiggin Hall (19%)
9. Longbenton and Benton
10. North Jesmond
11. Parklands
12. South Jesmond

2024 election result

Lab	**24,440**	**50.3**	**17,762**	**36.6**
Con	6,678	13.7		
LD	5,936	12.2		
Ref	5,933	12.2		
Grn	5,035	10.4		
Ind	310	0.6		
SDP	285	0.6		

Members of Parliament

2010-	Catherine McKinnell (Lab)
1987-10	Doug Henderson (Lab)
1983-87	Robert Brown (Lab)
1957-83	Sir William Elliott (Con)
1951-57	Gwilym Lloyd George (Con)
1940-51	Sir Cuthbert Headlam (Con)

Demographics

owned **61%**	rent pr **22%**	rent pub **17%**
white **87%**	black **2%**	asian **7%**
AB **39%**	C1C2 **20%**	DE **16%**
degree **44%**	unqual **12%**	student **18%**
▼ 35s **48%**	▲ 64s **17%**	

General Election history

	Con	Lab	LD	Oth
2024	13.7	50.3	12.2	23.8
2019	33.2	45.4	9.3	12.1
2017	33.9	55.4	5.2	5.4
2015	23.5	46.1	9.7	20.7
2010	18.1	40.8	33.1	7.9
2005	15.7	50.0	31.7	2.6
2001	20.4	60.1	19.4	
1997	19.4	62.2	14.5	3.8
1992	31.8	49.4	18.8	
1987	24.6	42.7	32.7	
1983	32.5	37.6	29.9	
1979	47.6	41.2	11.2	
74 O	42.9	41.1	16.0	
74 F	43.6	33.4	23.1	
1970	56.1	43.9		
1966	49.7	40.9	9.5	
1964	60.9	39.1		
1959	64.9	35.1		
1955	63.8	36.2		
1951	51.1	36.3		12.1
1950	53.9	35.9	10.3	
1945	50.6	29.8	16.9	2.6

EU referendum estimate

Leave **57%** Remain **43%**

Newport East

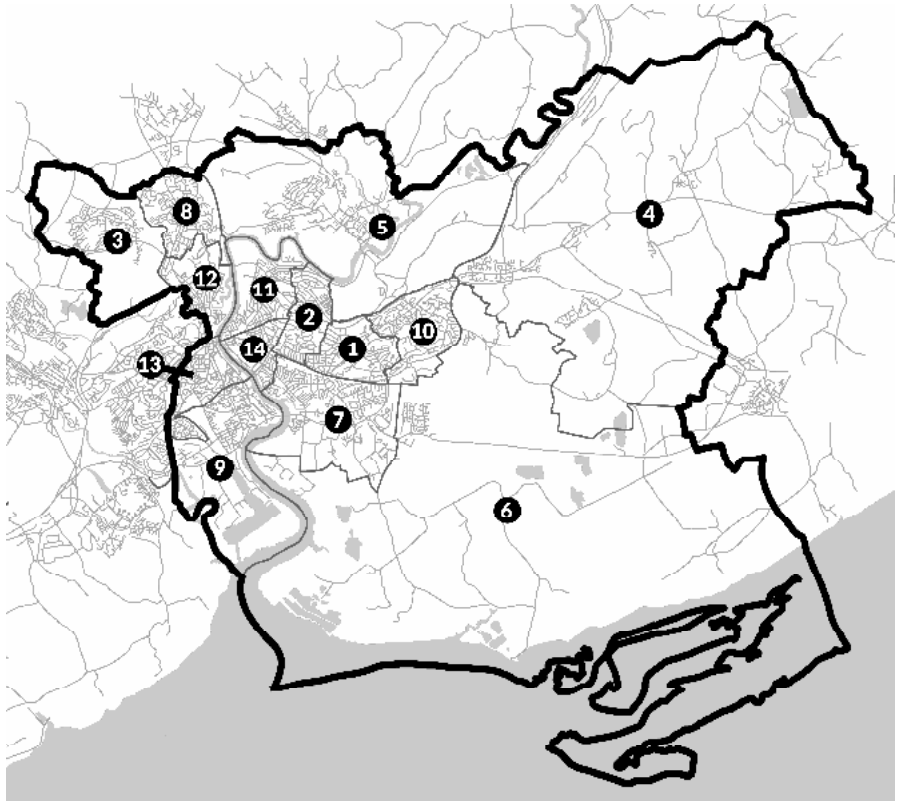

1. Alway
2. Beechwood
3. Bettws
4. Bishton and Langstone
5. Caerleon
6. Llanwern
7. Lliswerry
8. Malpas
9. Pillgwenlly
10. Ringland
11. St Julian's
12. Shaftesbury
13. Stow Hill
14. Victoria

2024 election result

Lab	**16,370**	**42.5**	**9,009**	**23.4**
Ref	7,361	19.1		
Con	6,487	16.8		
PC	2,239	5.8		
Grn	2,092	5.4		
LD	2,045	5.3		
Ind	1,802	4.7		
Her	135	0.4		

Members of Parliament

2005-	Jessica Morden (Lab)
1997-05	Alan Howarth (Lab)
1966-97	Roy Hughes (Lab)
1956-66	Sir Frank Soskice (Lab)
1945-56	Peter Freeman (Lab)

Demographics

owned **60%**	rent pr **19%**	rent pub **21%**
white **84%**	black **3%**	asian **9%**
AB **27%**	C1C2 **26%**	DE **30%**
degree **28%**	unqual **24%**	student **7%**
▼ 35s **46%**	▲ 64s **16%**	

General Election history

	Con	Lab	LD	PC	Oth
2024	16.8	42.5	5.3	5.8	29.6
2019	39.0	44.5	5.8	2.4	8.4
2017	34.8	56.5	2.6	2.4	3.7
2015	27.3	40.7	6.4	3.5	22.0
2010	23.0	37.0	32.2	2.1	5.8
2005	23.4	45.2	23.7	3.8	3.8
2001	23.2	54.7	14.0	4.9	3.2
1997	21.4	57.7	10.4	1.9	8.6
1992	31.4	55.0	11.9	1.7	
1987	32.2	49.1	17.7	1.1	
1983	33.1	39.6	25.6	1.7	
1979	36.3	51.7	10.5	0.8	0.8
74 O	28.6	53.0	16.2	2.1	
74 F	29.9	48.8	19.7	1.6	
1970	40.7	55.7		3.7	
1966	40.2	59.8			
1964	42.5	57.5			
1959	46.9	53.1			
1955	46.3	53.7			
1951	38.8	52.8	8.4		
1950	35.0	51.0	14.0		
1945	33.6	54.2	12.2		

EU referendum estimate

Leave **60%** Remain **40%**

Newport West and Islwyn

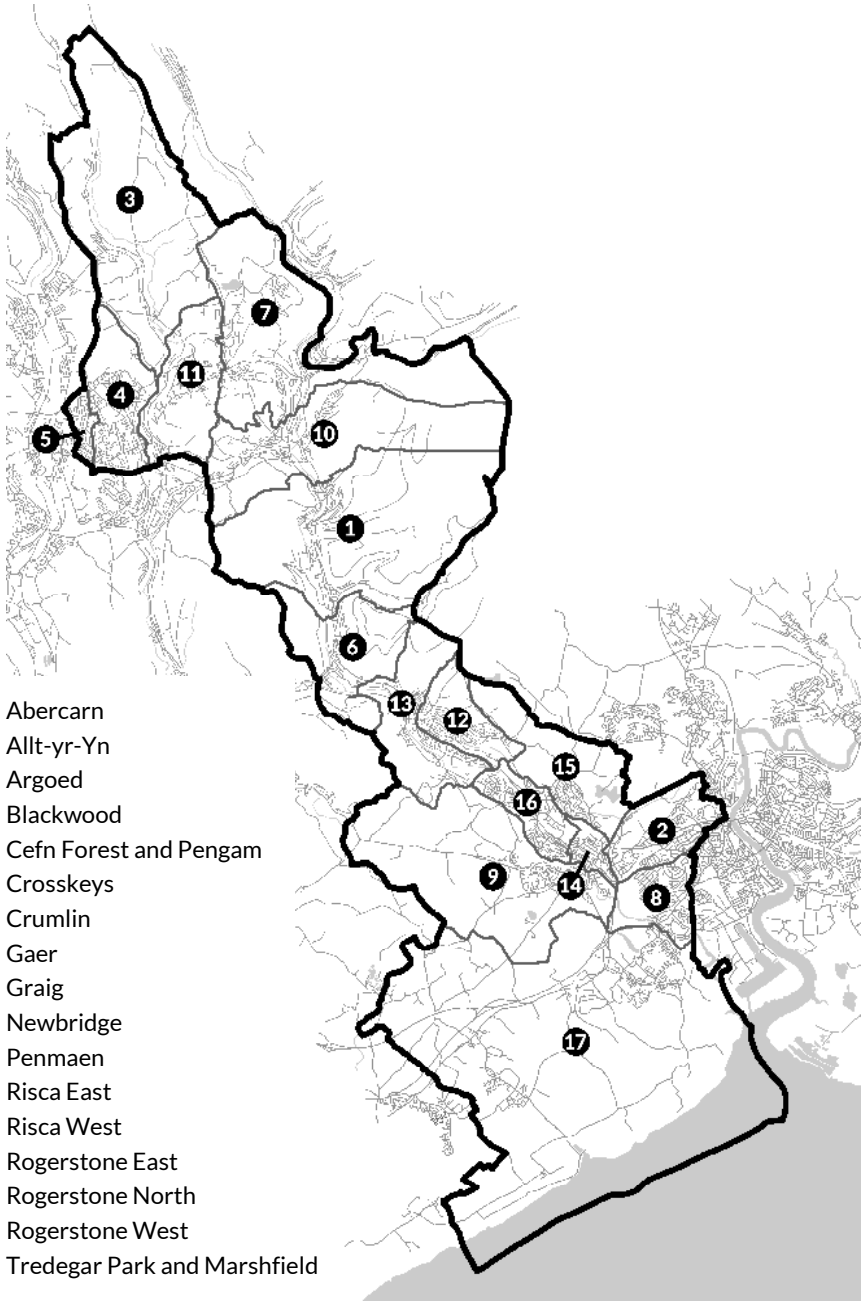

1. Abercarn
2. Allt-yr-Yn
3. Argoed
4. Blackwood
5. Cefn Forest and Pengam
6. Crosskeys
7. Crumlin
8. Gaer
9. Graig
10. Newbridge
11. Penmaen
12. Risca East
13. Risca West
14. Rogerstone East
15. Rogerstone North
16. Rogerstone West
17. Tredegar Park and Marshfield

2024 election result

Lab	**17,409**	**41.5**	**8,868**	**21.1**
Ref	8,541	20.4		
Con	6,710	16.0		
PC	3,529	8.4		
LD	2,087	5.0		
Grn	2,078	5.0		
Ind	1,597	3.8		

Members of Parliament

2024-	Ruth Jones (Lab)
2010-24	Chris Evans (Lab)
1995-10	Don Touhig (Lab)
1970-95	Neil Kinnock (Lab)
1950-70	Harold Finch (Lab)
1918-50	Sir Charles Edwards (Lab)

Demographics

owned **70%**	rent pr **12%**	rent pub **17%**
white **94%**	black **1%**	asian **3%**
AB **33%**	C1C2 **27%**	DE **27%**
degree **31%**	unqual **20%**	student **6%**
▼ 35s **41%**	▲ 64s **20%**	

General Election history

	Con	Lab	LD	PC	Oth
2024	16.0	41.5	5.0	8.4	29.2
2019	28.8	44.7	3.8	6.7	16.0
2017	27.2	58.8	1.9	7.6	6.3
2015	15.2	49.0	2.7	10.7	22.5
2010	14.0	49.2	10.4	13.0	13.6
2005	10.9	63.8	12.5	12.8	
2001	8.0	61.5	13.2	11.9	5.3
1997	7.9	74.2	8.4	6.2	3.3
1992	14.9	74.3	5.7	3.9	1.3
1987	14.7	71.3	9.2	4.8	
1983	14.1	59.4	22.5	4.0	
1979	20.7	71.4		6.6	1.4
74 O	11.8	70.9	9.4	8.0	
74 F	12.6	67.1	12.6	7.7	
1970	15.4	74.6		10.0	
1966	13.8	86.2			
1964	16.5	83.5			
1959	18.2	81.8			
1955	17.6	82.4			
1951	16.7	83.3			
1950	16.6	83.4			
1945	17.9	82.1			

EU referendum estimate

Leave **59%** Remain **41%**

Newry and Armagh

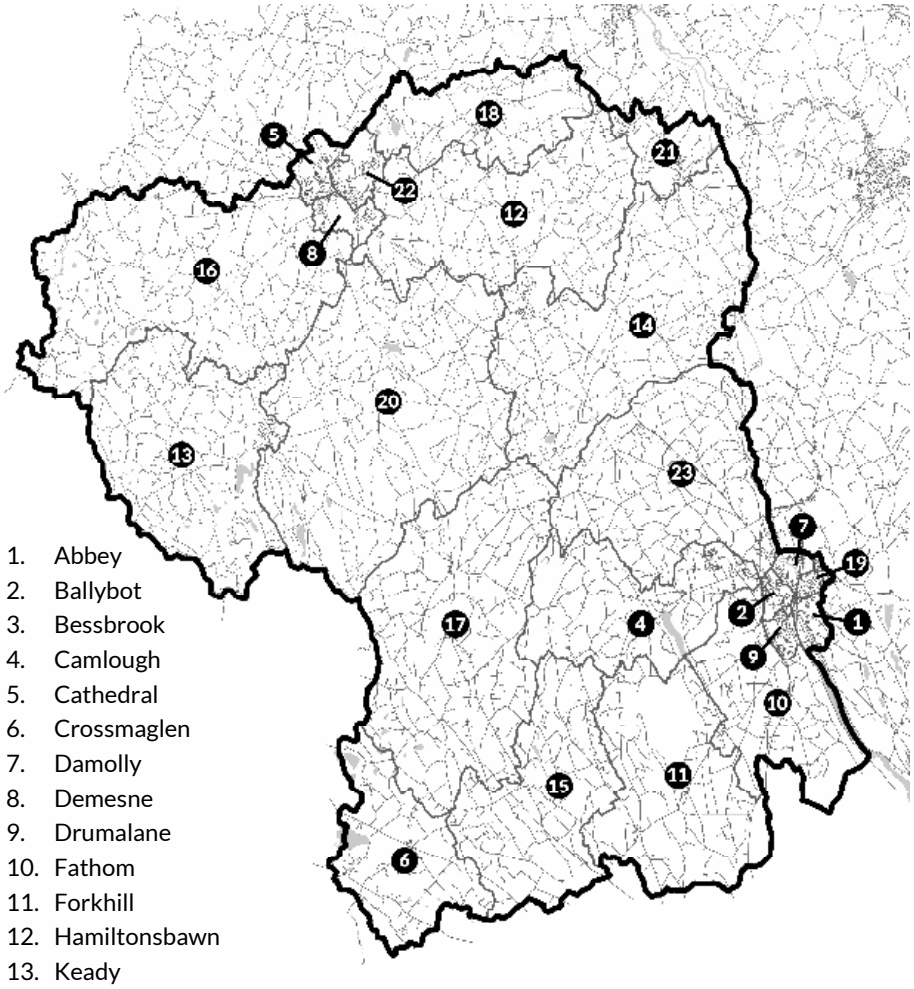

1. Abbey
2. Ballybot
3. Bessbrook
4. Camlough
5. Cathedral
6. Crossmaglen
7. Damolly
8. Demesne
9. Drumalane
10. Fathom
11. Forkhill
12. Hamiltonsbawn
13. Keady
14. Markethill
15. Mullaghbane
16. Navan
17. Newtownhamilton
18. Richhill
19. St Patrick's
20. Seagaharn
21. Tandragee
22. The Mall
23. Whitecross

2024 election result

SF	**22,299**	**48.5**	**15,593**	**33.7**
SDLP	6,806	14.8		
DUP	5,900	12.8		
TUV	4,099	8.9		
UUP	3,175	6.9		
All	2,692	5.9		
Aontú	888	1.9		
Con	83	0.2		

Members of Parliament

2024-	Dáire Hughes (SF)
2015-24	Mickey Brady (SF)
2005-15	Conor Murphy (SF)
1986-05	Seamus Mallon (SDLP)
1983-86	Jim Nicholson (UUP)
1974-83	Harold McCusker (UUP)
1959-74	John Maginnis (UUP)
1954-59	Christopher Armstrong (UUP)
1948-54	Richard Harden (UUP)
1922-48	Sir William Allen (UUP)

Demographics

owned **66%**	rent pr **18%**	rent pub **12%**
white **98%**	black **0.2%**	asian **0.8%**
Prot **24%**	RC **64%**	No rel **9%**
▼ 35s **46%**	▲ 64s **16%**	

General Election history

	DUP	UUP	SF	SDLP	All
2024	12.8	6.9	48.5	14.8	5.9
2019	21.7	8.3	40.0	18.6	8.3
2017	24.6	8.3	47.9	16.9	2.3
2015		32.7	41.1	24.1	1.7
2010	12.8	19.1	42.0	23.4	1.2
2005	18.4	13.9	41.4	25.2	
2001	19.4	12.3	30.9	37.4	
1997		33.8	21.1	43.0	1.9
1992		36.1	12.5	49.6	1.8
1987		37.9	11.8	48.1	1.3
1983		40.0	20.9	36.8	
1979	8.6	48.5	3.5	36.1	3.2
74 O		60.0	8.2	31.8	
74 F		53.7	6.7	29.3	8.1
1970		55.3	31.9	12.9	
1966		72.0	28.0		
1964		65.0	23.0	12.0	
1959		85.5	14.5		
1955		64.4	35.6		
1951		unop			
1950		unop			
1945		unop			

EU referendum estimate

Leave **37%** Remain **63%**

Newton Abbot

1. Ambrook
2. Bishopsteignton
3. Bradley
4. Buckland and Milber
5. Bushell
6. College
7. Dawlish North East
8. Dawlish South West
9. Ipplepen
10. Kenton and Starcross
11. Kerswell-with-Combe

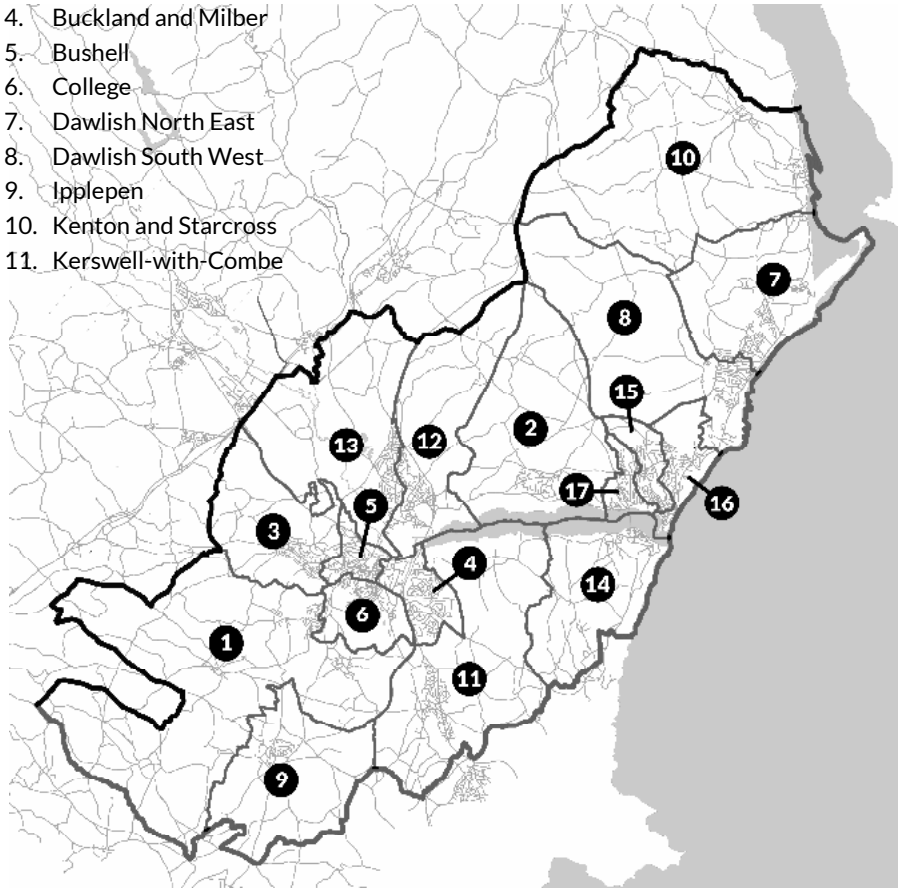

12. Kingsteignton East
13. Kingsteignton West
14. Shaldon and Stokeinteignhead
15. Teignmouth Central
16. Teignmouth East
17. Teignmouth West

2024 election result

LD	**15,201**	**31.7**	**2,246**	**4.7**
Con	12,955	27.0		
Ref	8,494	17.7		
Lab	7,115	14.8		
Grn	2,083	4.3		
SD All	1,924	4.0		
Her	116	0.2		
Volt	104	0.2		

Members of Parliament

2024-	Martin Wrigley (LD)
2010-24	Anne Marie Morris (Con)
2001-10	Richard Younger-Ross (LD)
1983-01	Patrick Nicholls (Con)

Demographics

owned **72%**	rent pr **18%**	rent pub **10%**
white **98%**	black **0.2%**	asian **0.8%**
AB **33%**	C1C2 **32%**	DE **25%**
degree **31%**	unqual **16%**	student **4%**
▼ 35s **34%**	▲ 64s **27%**	

General Election history

	Con	Lab	LD	Oth
2024	27.0	14.8	31.7	26.4
2019	55.5	17.8	22.2	4.5
2017	55.5	22.2	20.8	1.8
2015	47.5	9.8	23.9	19.0
2010	43.0	7.0	41.9	8.1
2005	35.5	11.4	45.7	7.5
2001	39.3	12.4	44.4	3.8
1997	39.2	18.0	38.8	4.0
1992	50.0	13.0	35.9	1.1
1987	53.2	11.1	35.1	0.6
1983	54.0	7.2	38.3	0.5

EU referendum estimate

Leave **56%** Remain **44%**

Newton Aycliffe and Spenymoor

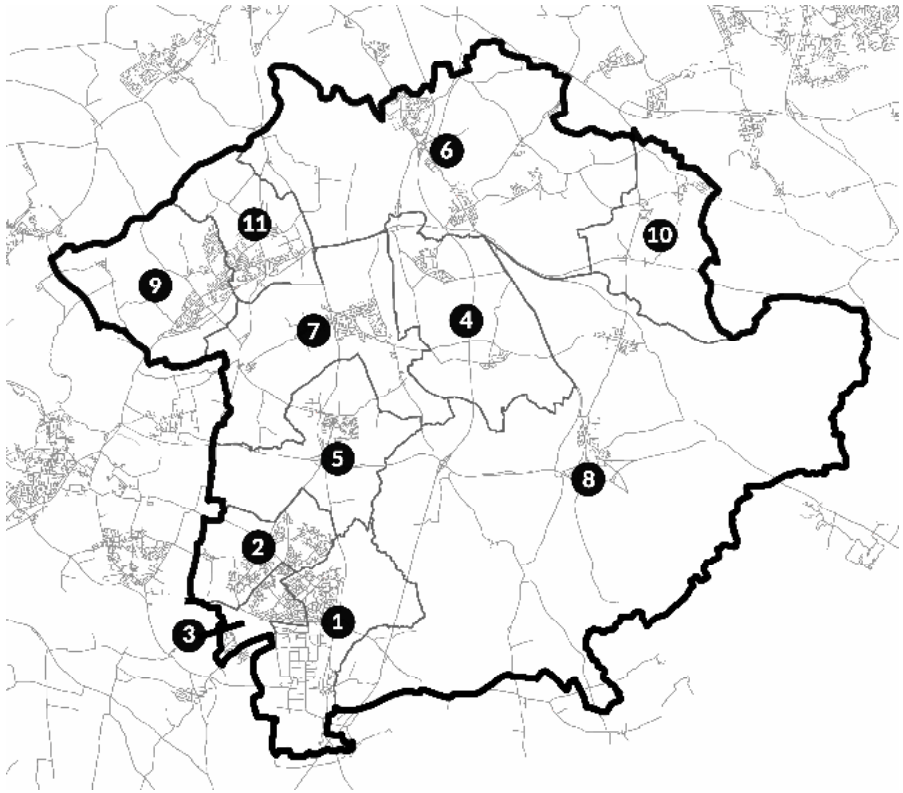

1. Aycliffe East
2. Aycliffe North and Middridge
3. Aycliffe West
4. Bishop Middleham and Cornforth
5. Chilton
6. Coxhoe
7. Ferryhill
8. Sedgefield
9. Spennymoor
10. Trimdon and Thornley (48%)
11. Tudhoe

2024 election result

Lab	**18,394**	**46.2**	**8,839**	**22.2**
Ref	9,555	24.0		
Con	8,195	20.6		
Grn	1,701	4.3		
LD	1,491	3.7		
Transf	264	0.7		
WP	246	0.6		

Members of Parliament

2024-	Alan Strickland (Lab)
2019-24	Paul Howell (Con)
2007-19	Phil Wilson (Lab)
1983-07	Tony Blair (Lab)
1974-83	*Constituency abolished*
1970-74	David Reed (Lab)
1950-70	Joe Slater (Lab)
1035-50	John Leslie (Lab)

Demographics

owned **62%**	rent pr **16%**	rent pub **22%**
white **98%**	black **0.3**	asian **0.9%**
AB **27%**	C1C2 **27%**	DE **35%**
degree **26%**	unqual **21%**	student **5%**
▼ 35s **39%**	▲ 64s **21%**	

General Election history

	Con	Lab	LD	Oth
2024	20.6	46.2	3.7	29.6
2019	47.2	36.3	4.7	11.8
2017	38.8	53.4	1.9	5.8
2015	29.5	47.2	3.5	19.7
2010	23.5	45.1	20.0	11.5
2005	14.4	58.9	11.9	14.8
2001	20.9	64.9	9.0	5.2
1997	17.8	71.2	6.5	4.6
1992	28.9	60.5	10.6	
1987	27.9	56.0	16.1	
1983	29.2	47.6	22.6	0.7
1979				
74 O				
74 F				
1970	39.5	60.5		
1966	35.4	64.7		
1964	39.3	60.7		
1959	41.5	58.5		
1955	40.3	59.7		
1951	37.7	62.3		
1950	37.5	62.5		
1945	36.2	63.8		

EU referendum estimate

Leave **59%** Remain **41%**

Normanton and Hemsworth

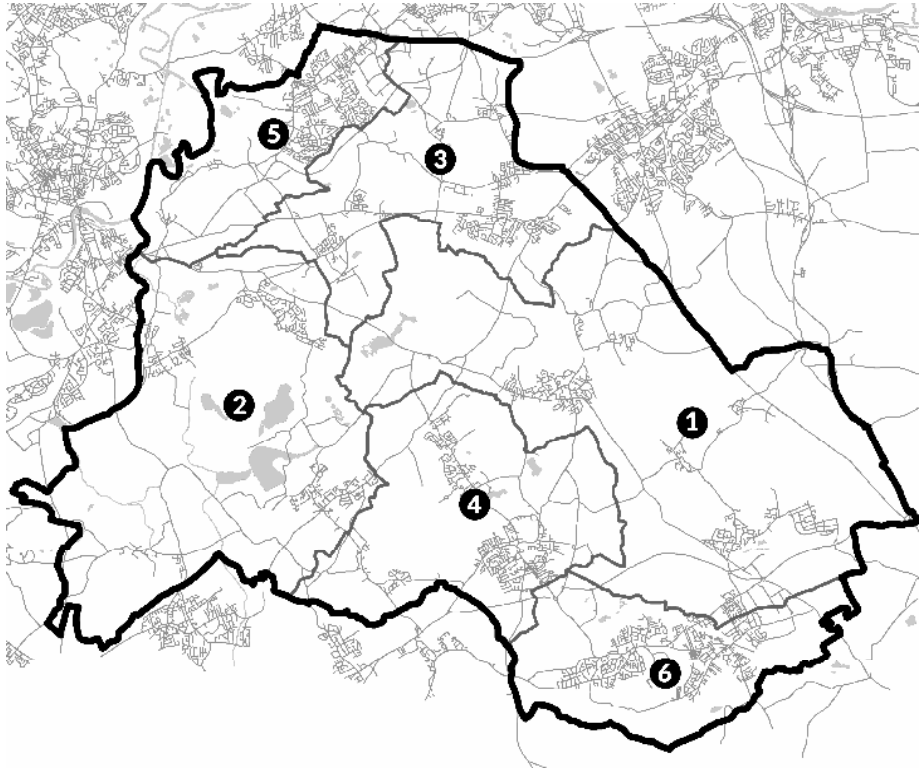

1. Ackworth, North Elmsall and Upton
2. Crofton, Ryhill and Walton
3. Featherstone
4. Hemsworth
5. Normanton
6. South Elmsall and South Kirkby

2024 election result

Lab	**17,275**	**47.5**	**6,662**	**18.3**
Ref	10,613	29.2		
Con	4,995	13.7		
Grn	2,147	5.9		
LD	1,319	3.6		

Members of Parliament

1996-	Jon Trickett (Lab)
1991-96	Derek Enright (Lab)
1987-91	George Buckley (Lab)
1974-87	Alec Woodall (Lab)
1959-74	Alan Beaney (Lab)
1946-59	Horace Holmes (Lab)
1934-46	George Griffiths (Lab)

Demographics

owned **64%**	rent pr **14%**	rent pub **22%**
white **97%**	black **0.3%**	asian **0.9%**
AB **25%**	C1C2 **27%**	DE **35%**
degree **22%**	unqual **27%**	student **5%**
▼ 35s **41%**	▲ 64s **20%**	

General Election history

	Con	Lab	LD	Oth
2024	13.7	47.5	3.6	35.1
2019	34.8	37.5	3.9	23.8
2017	33.9	56.0	2.0	8.1
2015	22.9	51.3	3.2	22.6
2010	24.3	46.8	12.9	16.0
2005	22.1	58.8	15.7	3.4
2001	21.0	65.4	11.3	2.3
1997	17.8	70.6	8.9	2.8
1992	18.6	70.8	10.5	
1987	17.2	67.0	15.8	
1983	19.6	59.3	21.2	
1979	20.0	69.6	10.4	
74 O	12.0	76.5	11.5	
74 F	17.2	82.8		
1970	19.2	80.8		
1966	14.6	85.4		
1964	16.9	83.1		
1959	17.8	82.2		
1955	16.7	83.3		
1951	17.3	82.7		
1950	17.6	82.4		
1945	18.6	81.4		

EU referendum estimate

Leave **68%** Remain **32%**

North Antrim

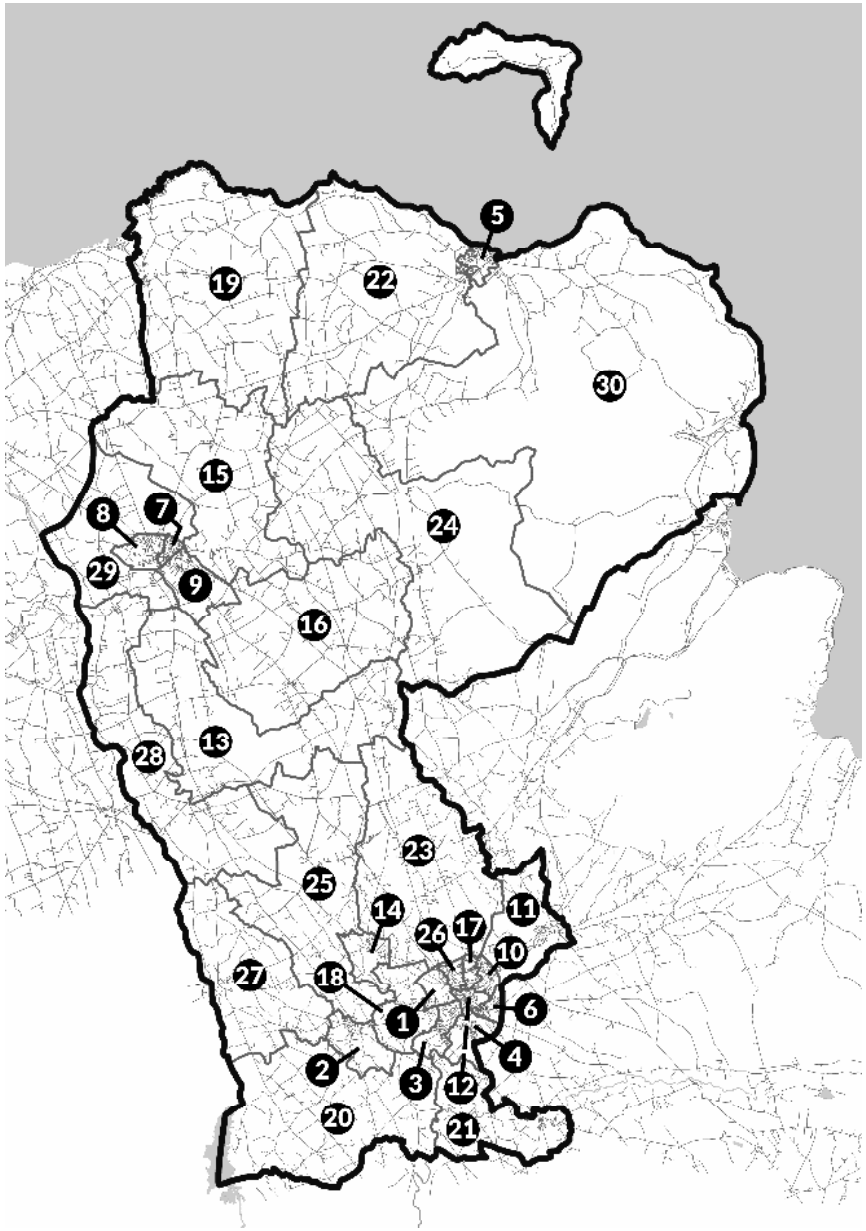

For map key see page 672

2024 election result

TUV	**11,642**	**28.3**	**450**	**1.1**
DUP	11,192	27.2		
SF	7,714	18.7		
All	4,488	10.9		
UUP	3,901	9.5		
SDLP	1,661	4.0		
Aontú	451	1.1		
Ind	136	0.3		

Members of Parliament

2024-	Jim Allister (TUV)
2010-24	Ian Paisley Jr. (DUP)
1970-10	Sir Ian Paisley (DUP)
1959-70	Henry Clark (UUP)
1952-59	Phelim O'Neill (UUP)
1950-52	Sir Hugh O'Neill (UUP)

Demographics

owned **66%**	rent pr **17%**	rent pub **14%**
white **98%**	black **0.2%**	asian **0.6%**
Prot **54%**	RC **27%**	No rel **16%**
▼ 35s **41%**	▲ 64s **19%**	

General Election history

	DUP	UUP	SF	SDLP	All
2024	27.2	9.5	18.7	4.0	10.9
2019	47.4	18.5	12.8	6.7	14.1
2017	58.9	7.2	16.3	5.3	5.6
2015	43.2	12.1	12.3	7.0	5.6
2010	46.4	10.9	12.4	8.8	3.2
2005	54.8	14.5	15.7	12.2	3.0
2001	49.9	21.0	9.8	16.8	2.6
1997	46.5	23.6	6.3	15.9	6.2
1992	50.9	18.1	4.2	14.3	7.6
1987	68.7		6.4	12.5	12.4
1983	54.2	24.3	6.5	14.0	
1979	51.7	23.4	5.6	7.4	11.9
74 O	72.6			12.8	14.6
74 F	63.5			15.5	
1970	41.2	36.6		11.0	3.9
1966		78.1			21.9
1964		90.1	9.9		
1959		94.9	5.1		
1955		86.0	14.0		
1951		Unop			

EU referendum estimate

Leave **62%** Remain **38%**

North Ayrshire and Arran

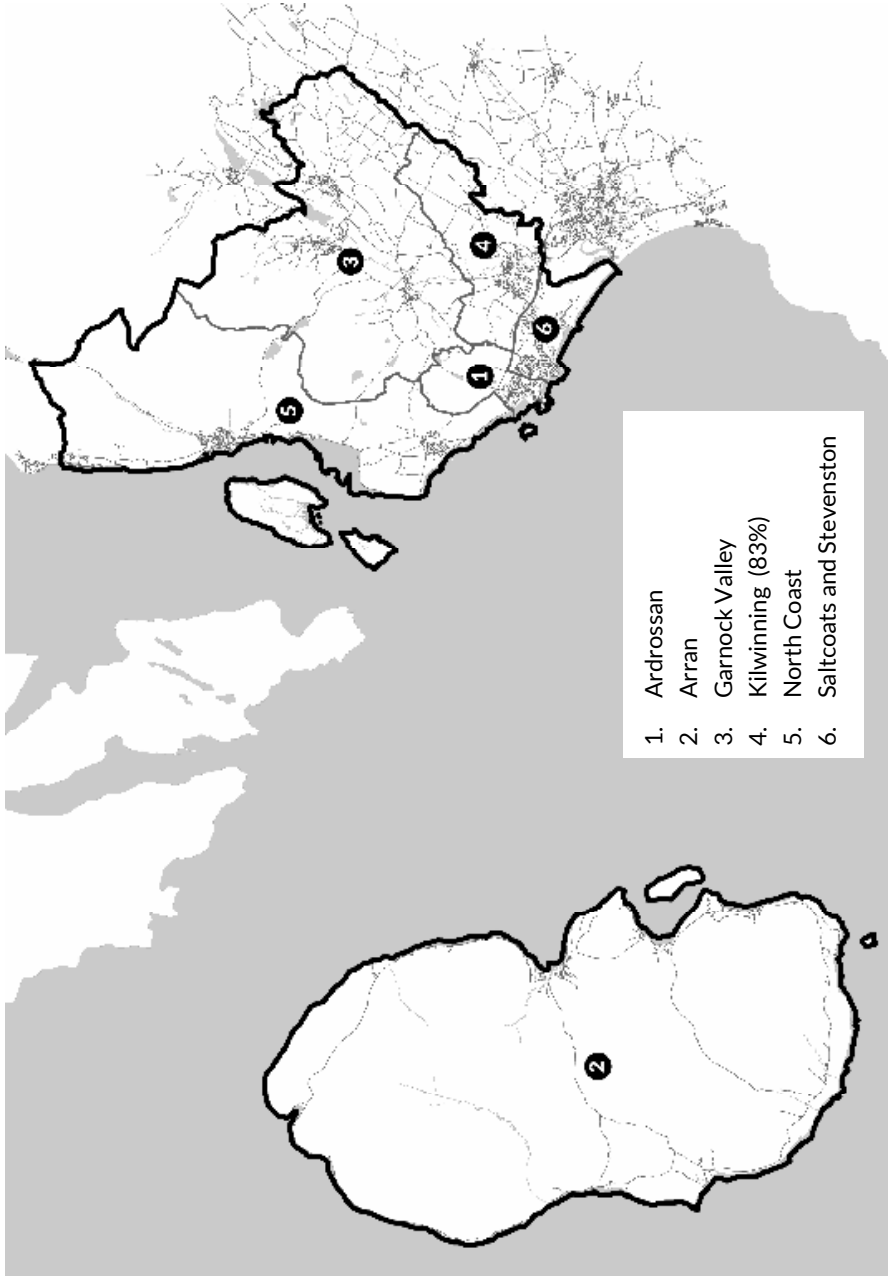

2024 election result

Lab	**16,821**	**39.8**	**3,551**	**8.4**
SNP	13,270	31.4		
Con	5,954	14.1		
Ref	3,415	8.1		
Grn	1,327	3.1		
LD	1,005	2.4		
SDP	238	0.6		
Soc Lab	232	0.5		

Members of Parliament

2024-	Irene Campbell (Lab)
2015-24	Patricia Gibson (SNP)
2005-15	Katy Clark (Lab)
1987-05	Brian Wilson (Lab)
1974-87	John Corrie (Con)
1959-74	Sir Fitzroy Maclean (Con)
1935-59	Sir Charles MacAndrew (Con)

Demographics

2021 Census information for Scotland had not been published at the time of print

General Election history

	Con	Lab	LD	SNP	Oth
2024	14.1	39.8	2.4	31.4	12.3
2019	30.8	13.9	4.4	48.5	2.3
2017	31.2	27.5	2.4	38.9	
2015	14.8	28.0	1.7	53.2	2.4
2010	15.6	47.4	10.0	25.9	1.0
2005	18.4	43.9	16.4	18.0	3.4
2001	19.7	46.0	9.0	21.2	4.0
1997	23.5	50.3	5.5	18.4	2.3
1992	34.1	41.0	6.7	18.2	
1987	34.0	44.4	12.1	9.5	
1983	38.7	34.6	18.1	8.6	
1979	45.7	34.3	6.0	13.9	
74 O	38.9	28.9	6.4	25.9	
74 F	45.7	27.8	10.2	16.3	
1970	53.6	35.4		10.9	
1966	48.7	40.7	10.7		
1964	49.8	36.0	14.1		
1959	62.4	37.6			
1955	64.5	35.5			
1951	64.2	35.8			
1950	64.2	35.7			
1945	53.0	47.0			

EU referendum estimate

Leave **42%** Remain **58%**

North Bedfordshire

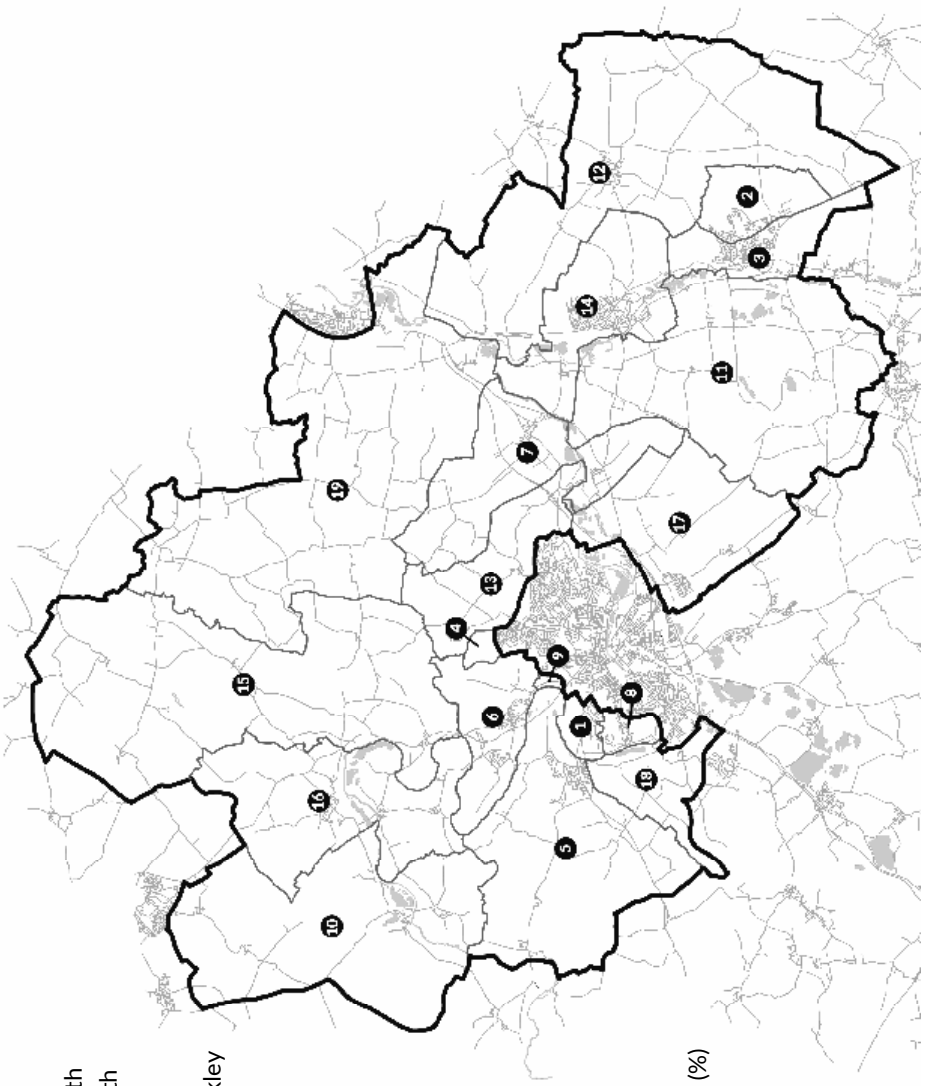

1. Biddenham
2. Biggleswade North
3. Biggleswade South
4. Brickhill (%)
5. Bromham
6. Clapham and Oakley
7. Great Barford
8. Great Denham
9. Harpur (%)
10. Harrold
11. Northill
12. Potton
13. Renhold and Ravensden (%)
14. Riseley
15. Sandy
16. Sharnbrook
17. Shortstown
18. Wootton and Kempston Rural (%)
19. Wyboston

2024 election result

Con	**19,981**	**38.8**	**5,414**	**10.5**
Lab	14,567	28.3		
Ref	8,433	16.4		
LD	5,553	10.8		
Grn	3,027	5.9		

Members of Parliament

2019-	Richard Fuller (Con)
2001-19	Alistair Burt (Con)
1997-01	Sir Nicholas Lyell (Con)
1970-97	Sir Trevor Skeet (Con)
1966-70	Brian Parkyn (Lab)
1950-66	Christopher Soames (Con)
1945-50	Thomas Skeffington-Lodge (Lab)

Demographics

owned **74%**	rent pr **13%**	rent pub **12%**
white **90%**	black **2%**	asian **4%**
AB **41%**	C1C2 **30%**	DE **19%**
degree **36%**	unqual **14%**	student **5%**
▼ 35s **41%**	▲ 64s **19%**	

General Election history

	Con	Lab	LD	Oth
2024	38.8	28.3	10.8	22.3
2019	59.1	21.8	12.3	6.8
2017	60.9	28.5	5.8	4.9
2015	59.5	15.8	5.8	18.9
2010	55.8	16.1	21.7	6.4
2005	49.9	25.2	20.8	4.0
2001	49.9	31.0	16.4	2.7
1997	44.3	32.6	14.2	8.9
1992	50.7	31.0	16.9	1.4
1987	52.6	23.1	23.5	0.8
1983	52.0	21.1	26.3	0.6
1979	51.2	30.8	16.7	1.3
74 O	43.6	36.4	20.0	
74 F	42.5	32.4	25.1	
1970	50.5	40.4	9.1	
1966	44.5	45.2	10.3	
1964	45.2	38.5	16.3	
1959	50.9	36.2	12.9	
1955	55.6	44.4		
1951	49.4	43.5	7.1	
1950	47.7	43.1	8.8	0.4
1945	41.1	41.7	17.2	

EU referendum estimate

Leave **53%** Remain **47%**

North Cornwall

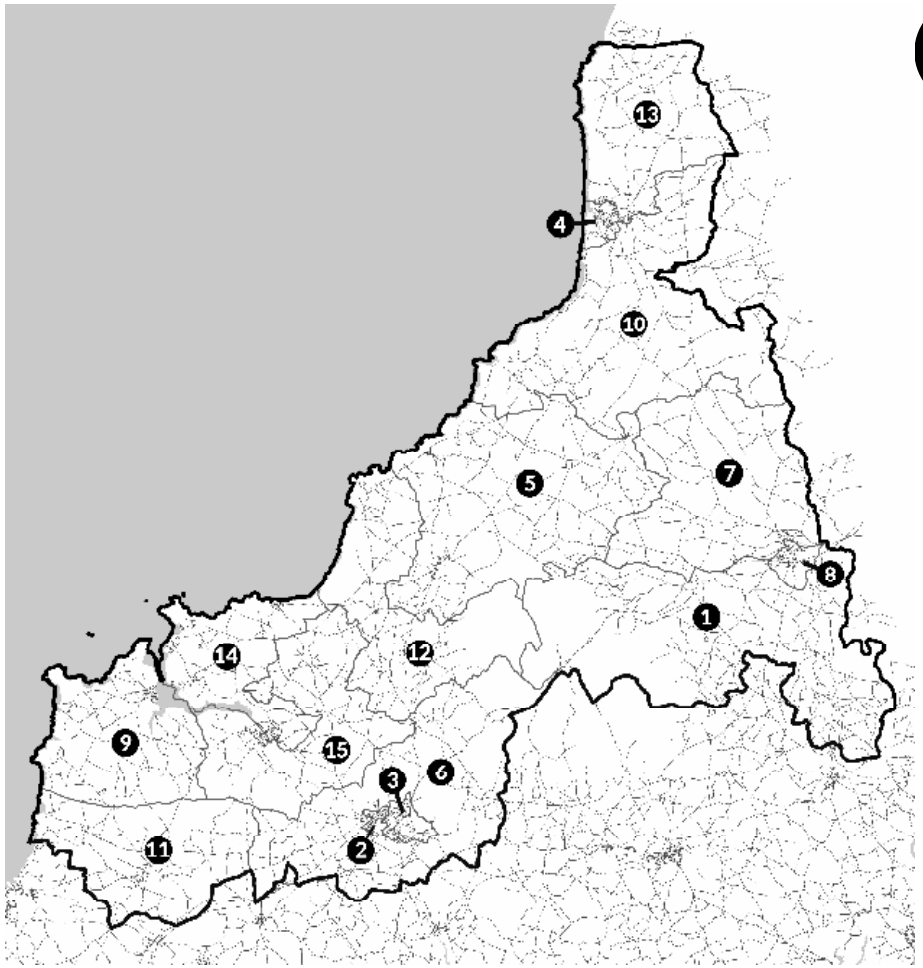

1. Altarnun and Stoke Climsland
2. Bodmin St Mary's and St Leonard's
3. Bodmin St Petroc's
4. Bude
5. Camelford and Boscastle
6. Lanivet
7. Blisland and Bodmin St Lawrence
8. Launceston North and North Petherwin
9. Launceston South
10. Padstow
11. Poundstock
12. St Columb Major
13. St Mawgan and St Wenn
14. St Teath and Tintagel
15. Stratton
16. Kilkhampton and Morewenstow
17. Wadebridge East and St Minver
18. Wadebridge West and St Mabyn

2024 election result

LD	**24,904**	**47.8**	**10,767**	**20.6**
Con	14,137	27.2		
Ref	8,444	16.2		
Lab	2,958	5.7		
Grn	1,335	2.6		
Her	277	0.5		

Members of Parliament

2024-	Ben Maguire (LD)
2015-24	Scott Mann (Con)
2005-15	Dan Rogerson (LD)
1992-05	Paul Tyler (LD)
1979-92	Sir Gerry Neale (Con)
1966-79	John Pardoe (L)
1959-66	James Scott-Hopkins (Con)
1950-59	Sir Harold Roper (Con)
1939-50	Tom Horabin (L/Lab)

Demographics

owned **67%**	rent pr **20%**	rent pub **14%**
white **97%**	black **0.1%**	asian **0.6%**
AB **28%**	C1C2 **35%**	DE **27%**
degree **28%**	unqual **18%**	student **4%**
▼ 35s **35%**	▲ 64s **26%**	

General Election history

	Con	Lab	LD	Oth
2024	27.2	5.7	47.8	19.3
2019	59.4	8.7	30.8	1.1
2017	50.7	12.1	36.6	0.7
2015	45.0	5.4	31.2	18.4
2010	41.7	4.2	48.1	6.0
2005	37.1	11.9	42.6	8.5
2001	33.8	9.7	52.0	4.4
1997	29.5	9.4	53.2	7.9
1992	44.3	6.6	47.4	1.7
1987	51.7	6.4	41.9	
1983	52.4	3.9	43.0	0.7
1979	51.6	3.2	43.7	0.9
74 O	42.0	6.4	51.2	0.4
74 F	38.2	3.9	57.9	
1970	47.1	4.3	48.6	
1966	44.5	7.0	48.5	
1964	45.7	9.8	43.8	0.7
1959	46.7	9.5	43.9	
1955	47.4	9.8	42.9	
1951	48.8	16.4	34.8	
1950	46.6	15.1	38.3	
1945	45.4		52.9	1.8

EU referendum estimate

Leave **60%** Remain **40%**

North Cotswolds

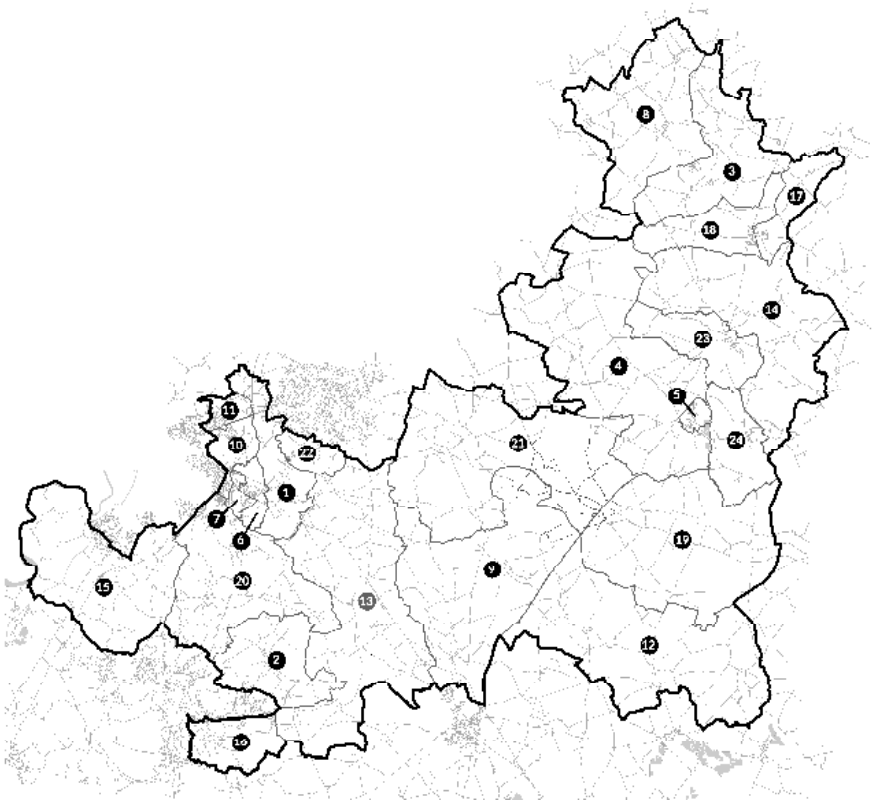

1. Badgeworth
2. Bisley
3. Blockley
4. Bourton Vale
5. Bourton Village
6. Brockworth East
7. Brockworth West
8. Campden and Vale
9. Chedworth and Churn Valley
10. Churchdown Brookfield with Hucclecote
11. Churchdown St John's
12. Coln Valley
13. Ermin
14. Fosseridge
15. Hardwicke
16. Minchinhampton
17. Moreton East
18. Moreton West
19. Northleach
20. Painswick and Upton
21. Sandywell
22. Shurdington
23. Stow
24. The Rissingtons

2024 election result

Con	**17,426**	**34.7**	**3,377**	**6.7**
LD	14,069	28.0		
Lab	8,593	17.1		
Ref	6,502	12.9		
Grn	3.191	6.4		
Ind	448	0.9		

Members of Parliament

1992-	Sir Geoffrey Clifton-Brown (Con)
1959-92	Sir Nicholas Ridley (Con)
1929-59	William Morrison (Con/Spk)

Demographics

owned **72%**	rent pr **16%**	rent pub **13%**
white **96%**	black **0.6%**	asian **1%**
AB **41%**	C1C2 **32%**	DE **18%**
degree **40%**	unqual **13%**	student **4%**
▼ 35s **36%**	▲ 64s **25%**	

General Election history

	Con	Lab	LD	Oth
2024	34.7	17.1	28.0	20.2
2019	58.0	11.6	25.0	5.4
2017	60.1	17.9	16.3	5.1
2015	56.5	9.2	18.6	10.9
2010	53.0	10.7	29.6	6.7
2005	49.3	17.9	28.8	4.0
2001	50.3	22.6	24.2	2.9
1997	46.4	22.7	22.9	8.0
1992	55.6	10.0	33.4	1.0
1987	55.4	8.2	36.0	0.4
1983	57.2	8.7	34.1	
1979	56.0	17.2	26.8	
74 O	46.9	22.7	30.4	
74 F	47.3	20.9	31.8	
1970	56.0	29.9	14.1	
1966	58.2	41.8		
1964	51.5	32.3	16.2	
1959	63.3	36.7		
1955				100.0
1951	59.5	40.5		
1950	51.9	33.9	13.2	0.9
1945	48.1	30.5	21.4	

EU referendum estimate

Leave **48%** Remain **52%**

North Devon

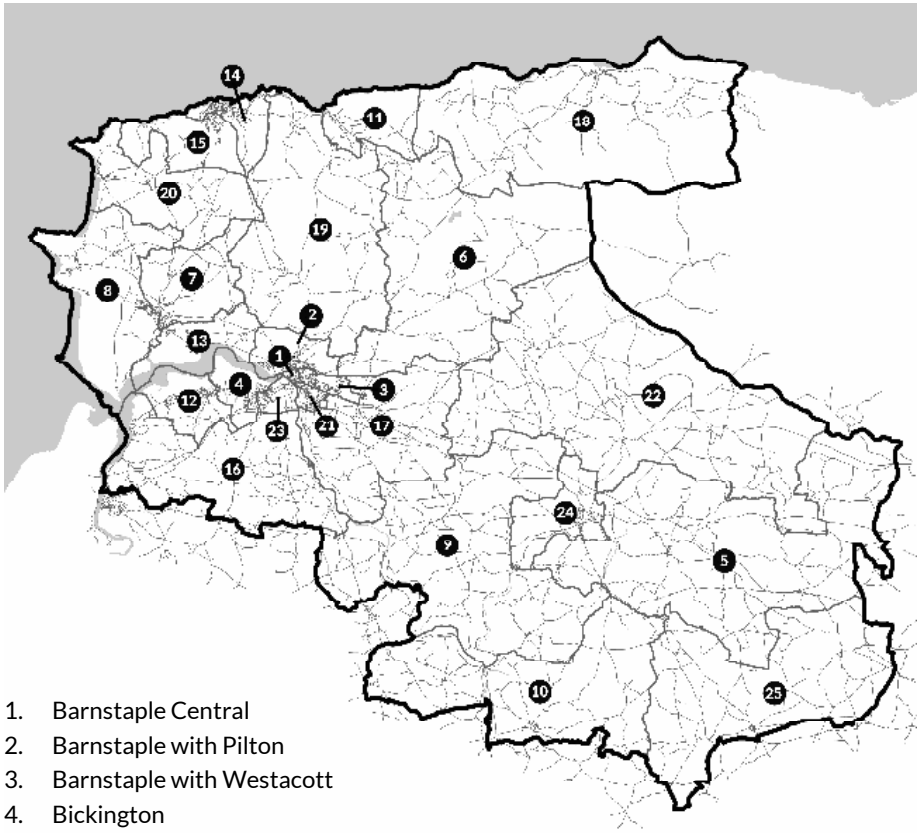

1. Barnstaple Central
2. Barnstaple with Pilton
3. Barnstaple with Westacott
4. Bickington
5. Bishop's Nympton
6. Bratton Fleming
7. Braunton East
8. Braunton West and Georgeham
9. Chittlehampton
10. Chulmleigh
11. Combe Martin
12. Fremington
13. Heanton Punchardon
14. Ilfracombe East
15. Ilfracombe West
16. Instow
17. Landkey
18. Lynton and Lynmouth
19. Marwood
20. Mortehoe
21. Newport
22. North Molton
23. Roundswell
24. South Molton
25. Witheridge

2024 election result

LD	**21,820**	**42.4**	**6,744**	**13.1**
Con	15,076	29.3		
Ref	8,137	15.8		
Lab	3,216	6.3		
Grn	2,348	4.6		
Ind	820	1.6		

Members of Parliament

2024-	Ian Roome (LD)
2019-24	Selaine Saxby (Con)
2015-19	Peter Heaton-Jones (Con)
1992-15	Nick Harvey (LD)
1979-92	Tony Speller (Con)
1959-79	Jeremy Thorpe (L)
1955-59	James Lindsay (Con)
1950-55	Christopher Peto (Con)

Demographics

owned **68%**	rent pr **21%**	rent pub **11%**
white **97%**	black **0.3%**	asian **1%**
AB **30%**	C1C2 **34%**	DE **26%**
degree **29%**	unqual **18%**	student **4%**
▼ 35s **36%**	▲ 64s **26%**	

General Election history

	Con	Lab	LD	Oth
2024	29.3	6.3	42.4	22.0
2019	56.5	9.1	29.9	4.2
2017	45.8	12.7	38.0	3.5
2015	42.7	7.1	29.4	20.9
2010	36.0	5.2	47.4	11.4
2005	36.3	9.0	45.9	8.8
2001	38.2	10.1	44.2	7.4
1997	39.5	9.8	50.8	
1992	45.7	5.9	47.1	1.3
1987	50.9	6.3	42.8	
1983	55.1	5.7	37.9	1.3
1979	50.1	11.2	36.7	2.0
74 O	36.6	14.2	48.1	1.0
74 F	36.4	9.7	53.9	
1970	43.2	12.3	44.1	0.4
1966	40.5	15.9	43.6	
1964	37.0	12.3	50.7	
1959	42.0	15.1	42.9	
1955	47.1	20.4	32.5	
1951	52.4	28.2	19.4	
1950	46.3	23.2	30.4	

EU referendum estimate

Leave **57%** Remain **43%**

North Dorset

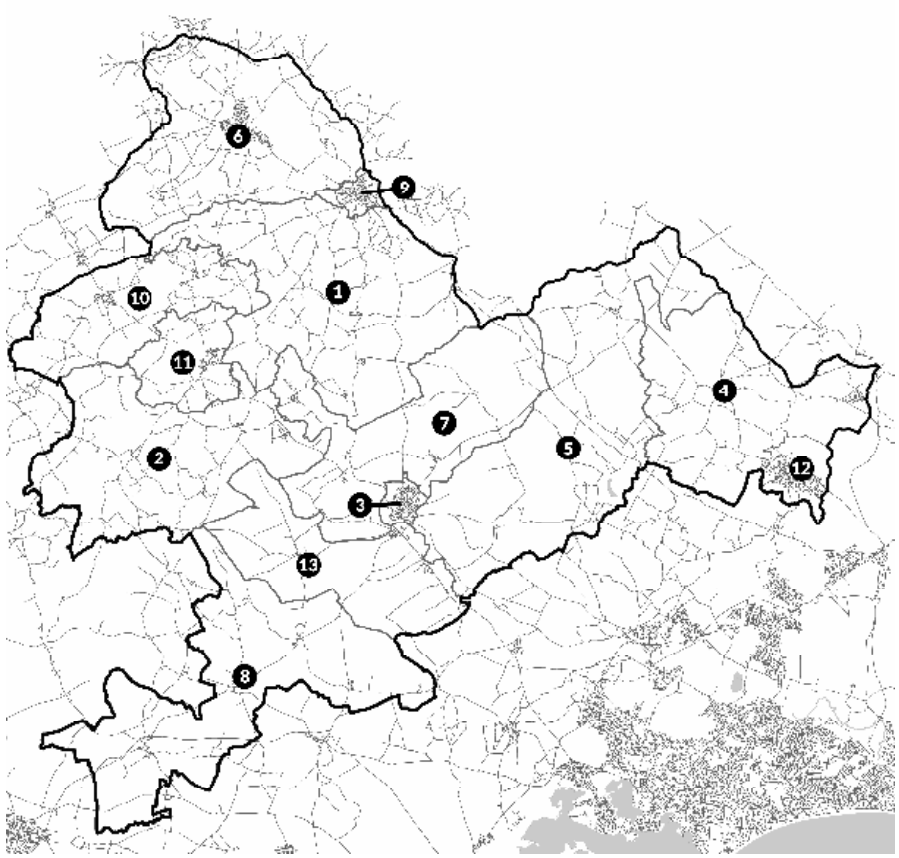

1. Beacon
2. Blackmore Vale
3. Blandford
4. Cranborne and Alderholt
5. Cranborne Chase
6. Gillingham
7. Hill Forts and Upper Tarrants
8. Puddletown and Lower Winterborne
9. Shaftesbury Town
10. Stalbridge and Marnhull
11. Sturminster Newton
12. Verwood
13. Winterborne North

8. 2024 election result

Con	**18,208**	**36.6**	**1,589**	**3.1**
LD	16,619	33.5		
Ref	7,894	15.9		
Lab	4,370	8.8		
Grn	2,082	4.2		
Ind	317	0.6		
UKIP	119	0.2		
SDP	74	0.1		

Members of Parliament

2015-	Simon Hoare (Con)
1997-15	Robert Walter (Con)
1979-97	Sir Nicholas Baker (Con)
1970-79	David James (Con)
1957-70	Richard Glyn (Con)
1950-57	Robert Crouch (Con)
1945-50	Frank Byers (L)

Demographics

owned **72%**	rent pr **16%**	rent pub **12%**
white **97%**	black **0.3%**	asian **1%**
AB **35%**	C1C2 **33%**	DE **22%**
degree **31%**	unqual **15%**	student **5%**
▼ 35s **34%**	▲ 64s **27%**	

General Election history

	Con	Lab	LD	Oth
2024	36.6	8.8	33.5	21.0
2019	63.6	12.0	20.3	4.0
2017	64.9	18.6	13.6	2.9
2015	56.6	9.0	11.7	22.8
2010	51.1	5.4	37.0	6.6
2005	44.9	8.7	40.7	5.7
2001	46.7	11.2	38.7	3.4
1997	44.3	10.2	39.1	6.4
1992	54.6	6.9	38.5	
1987	57.0	6.6	36.4	
1983	58.1	5.2	36.1	0.6
1979	62.2	11.7	26.0	
74 O	51.2	12.8	36.0	
74 F	50.7	10.1	39.2	
1970	57.9	17.5	24.6	
1966	48.2	16.6	35.2	
1964	48.6	15.3	36.1	
1959	52.8	17.0	30.2	
1955	52.1	15.5	32.4	
1951	47.0	8.0	45.0	
1950	43.3	13.6	43.1	
1945	46.3		53.7	

EU referendum estimate

Leave **56%** Remain **44%**

North Down

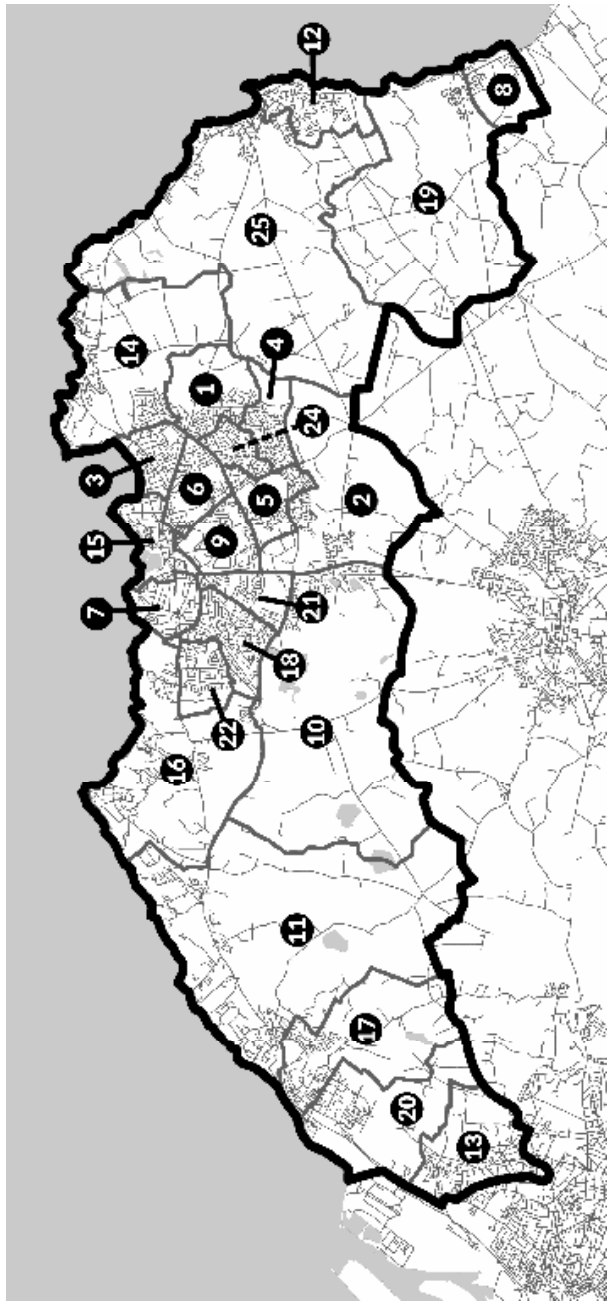

1. Ballycrochan
2. Ballygrainey
3. Ballyholme
4. Ballymagee
5. Bloomfield
6. Broadway
7. Bryansburn
8. Carrowdore (27%)
9. Castle
10. Clandeboye
11. Cultra
12. Donaghadee
13. Garnerville
14. Groomsport
15. Harbour
16. Helen's Bay
17. Holywood
18. Kilcooley
19. Loughries (42%)
20. Loughview
21. Rathgael
22. Rathmore
23. Silverbirch
24. Silverstream
25. Warren

2024 election result

Ind	**20,913**	**48.3**	**7,305**	**16.9**
All	13,608	31.4		
UUP	6,754	15.6		
Grn	1,247	2.9		
SDLP	657	1.5		
Ind	117	0.3		

Members of Parliament

2024-	Alex Easton (Ind)
2019-24	Stephen Garry (All)
2001-19	Lady Sylvia Herman (UUP/Ind)
1995-01	Bob McCartney (UKU)
1970-95	Sir James Kilfedder (UUP/UPUP)
1955-70	George Currie (UUP)
1953-55	Patricia Ford (UUP)
1950-53	Walter Smiles (UUP)

Demographics

owned **81%**	rent pr **14%**	rent pub **12%**
white **97%**	black **0.4%**	asian **1%**
Prot **54%**	RC **11%**	No rel **33%**
▼ 35s **32%**	▲ 64s **23%**	

General Election history

	DUP	UUP	SDLP	All	Ind
2024		15.6	1.5	31.4	48.3
2019	37.9	12.1		45.2	
2017	38.0		1.0	9.3	41.1
2015	23.6		1.0	8.6	49.2
2010		20.4	2.0	5.6	63.3
2005	35.1	50.4	3.1	7.6	0.7
2001		56.0	3.4		1.2
1997	35.1	31.1	4.4	20.7	
1992	9.8			14.7	42.9
1987	35.4			19.4	45.1
1983		20.3		22.1	56.1
1979		18.9		21.6	59.6
74 O	10.6	72.0		17.5	
74 F	35.1	61.1	3.8		
1970		69.0	17.7	1.3	12.0
1966		78.5		21.5	
1964		73.5	18.9	6.2	
1959		98.0			
1955		96.9			
1951		81.4	18.6		
1950		79.4	20.6		

Kilfedder as the UPUP candidate is listed in the independent column; McCartney as the UK Unionist and Real Unionist is listed in the DUP column. Ulster Liberal is listed in the All column

EU referendum estimate

Leave **48%** Remain **52%**

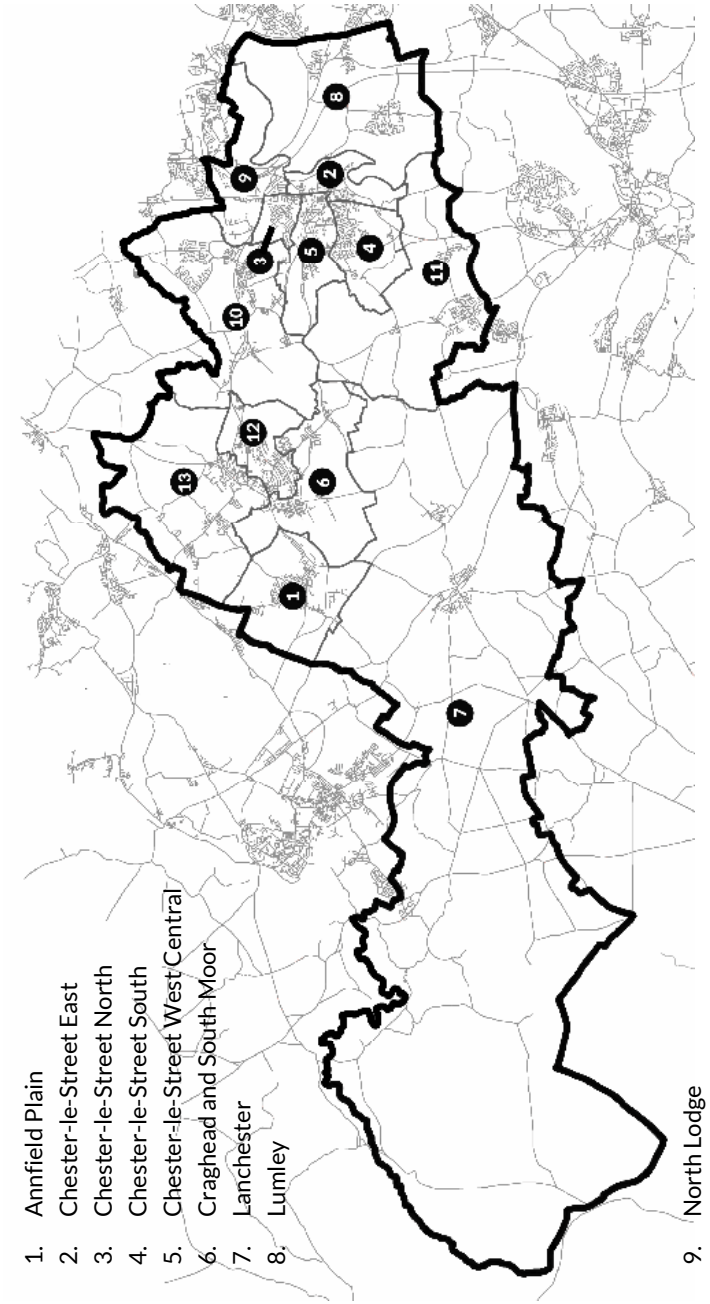

North Durham

2024 election result

Lab	**16,562**	**39.8**	**5,873**	**14.1**
Ref	10,689	25.7		
Con	6,492	15.6		
LD	4,208	10.1		
Grn	2,366	5.7		
WP	928	2.2		
SDP	320	0.8		

Members of Parliament

2024-	Luke Akehurst (Lab)
2001-24	Kevan Jones (Lab)
1973-01	Giles Radice (Lab)
1956-73	Norman Pentland (Lab)
1950-56	Patrick Bartley (Lab)
1919-50	Jack Lawson (Lab)

Demographics

owned **64%**	rent pr **16%**	rent pub **20%**
white **98%**	black **0.2%**	asian **1%**
AB **28%**	C1C2 **27%**	DE **29%**
degree **26%**	unqual **21%**	student **5%**
▼35s **38%**	▲64s **22%**	

General Election history

	Con	Lab	LD	Oth
2024	15.6	39.8	10.1	34.4
2019	32.9	44.2	6.8	16.1
2017	30.0	59.9	4.6	5.6
2015	20.9	54.9	5.1	19.1
2010	21.0	50.5	21.0	7.4
2005	16.8	64.1	19.2	
2001	18.8	67.2	14.0	
1997	14.5	70.3	11.1	4.2
1992	24.8	59.9	15.3	
1987	21.2	56.2	22.6	
1983	24.0	51.0	25.0	
1979	25.2	60.4	14.4	
74 O	16.2	65.7	18.1	
74 F	14.6	59.2	26.1	
1970	28.4	71.6		
1966	23.0	77.0		
1964	24.8	75.2		
1959	24.2	75.8		
1955	23.7	76.3		
1951	23.0	77.0		
1950	22.7	77.3		
1945	29.0	71.0		

EU referendum estimate

Leave **60%** Remain **40%**

North East Cambridgeshire

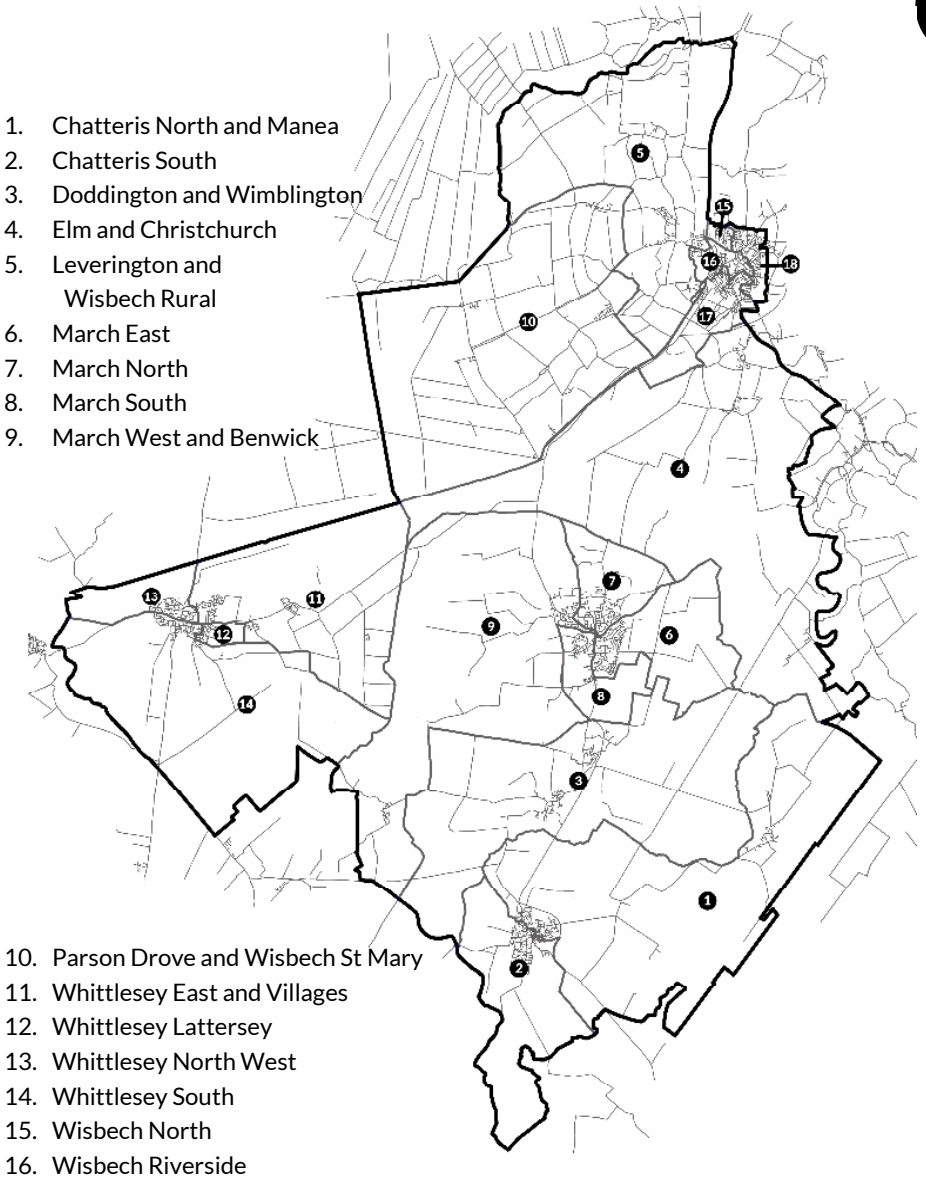

1. Chatteris North and Manea
2. Chatteris South
3. Doddington and Wimblington
4. Elm and Christchurch
5. Leverington and Wisbech Rural
6. March East
7. March North
8. March South
9. March West and Benwick
10. Parson Drove and Wisbech St Mary
11. Whittlesey East and Villages
12. Whittlesey Lattersey
13. Whittlesey North West
14. Whittlesey South
15. Wisbech North
16. Wisbech Riverside
17. Wisbech South
18. Wisbech Walsoken and Waterlees

2024 election result

Con	**16,246**	**41.5**	**7,189**	**18.4**
Ref	9,057	23.1		
Lab	8,008	20.4		
LD	2,716	6.9		
Grn	2,001	5.1		
Ind	958	2.4		
WP	190	0.5		

Members of Parliament

2010-	Steve Barclay (Con)
1987-10	Malcolm Moss (Con)
1973-87	Sir Clement Freud (L)
1945-73	Harry Legge-Bourke (Con)

Demographics

owned **67%**	rent pr **20%**	rent pub **13%**
white **96%**	black **0.8%**	asian **1%**
AB **24%**	C1C2 **30%**	DE **33%**
degree **19%**	unqual **26%**	student **4%**
▼ 35s **38%**	▲ 64s **23**	

General Election history

	Con	Lab	LD	Oth
2024	41.5	20.4	6.9	31.1
2019	72.5	15.9	8.1	3.4
2017	64.4	24.5	4.5	6.5
2015	55.1	14.4	4.5	26.0
2010	51.4	17.7	20.0	10.8
2005	47.5	30.0	17.1	5.4
2001	48.1	34.9	14.0	3.0
1997	43.0	33.8	16.4	6.8
1992	54.0	13.8	30.3	1.9
1987	47.0	8.5	44.5	
1983	40.8	8.7	50.5	
1979	40.8	12.5	46.7	
74 O	36.7	21.6	41.7	
74 F	34.2	16.8	49.0	
1970	59.9	40.1		
1966	46.2	43.8	11.4	
1964	56.2	43.8		
1959	57.0	43.0		
1955	57.4	42.6		
1951	56.9	43.1		
1950	45.0	34.6	20.4	
1945	40.6	34.5	24.9	

EU referendum estimate

Leave **69%** Remain **31%**

North East Derbyshire

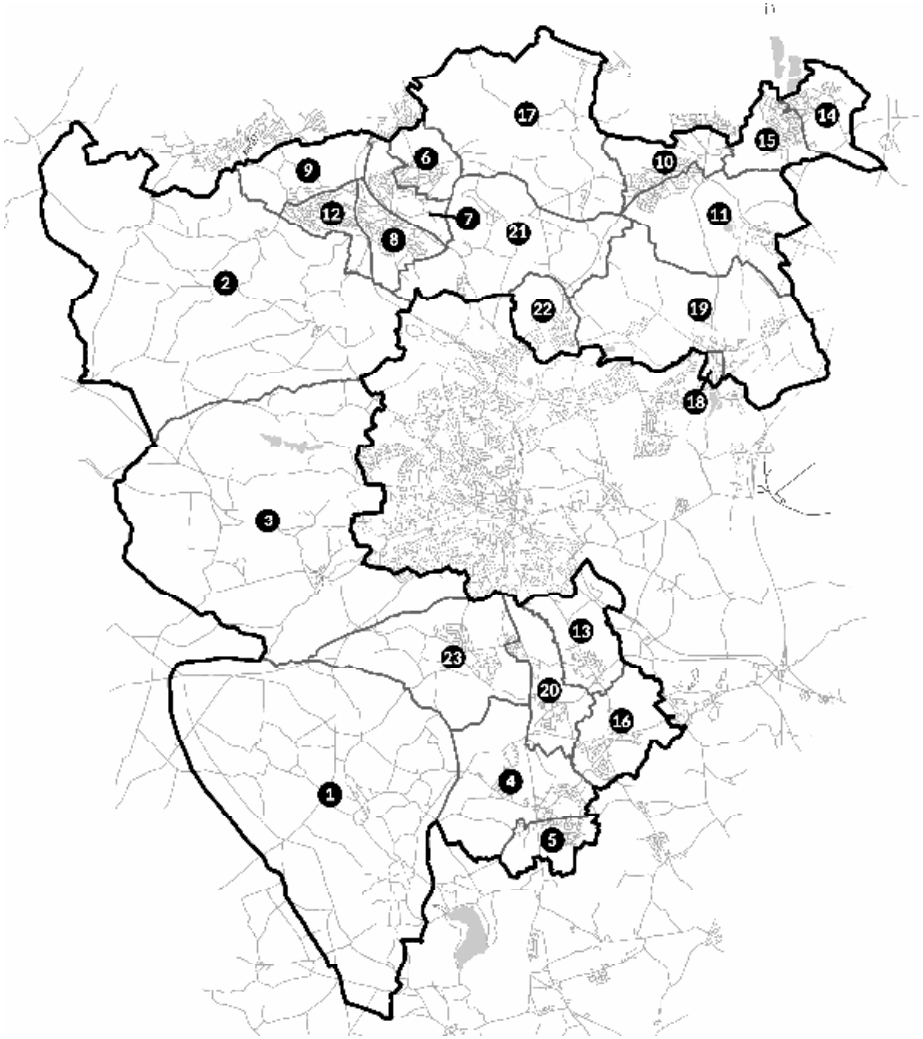

For map key see page 672

2024 election result

Lab	**17,591**	**38.4**	**1,753**	**3.9**
Con	15,838	34.5		
Ref	7,899	17.2		
Grn	2,271	5.0		
LD	2,159	4.7		
Free	108	0.2		

Members of Parliament

2024-	Louise Jones (Lab)
2017-24	Lee Rowley (Con)
2005-17	Natascha Engel (Lab)
1987-05	Harry Barnes (Lab)
1979-87	Ray Ellis (Lab)
1959-79	Tom Swain (Lab)
1942-59	Henry White (Lab)

Demographics

owned **71%**	rent pr **11%**	rent pub **18%**
white **97%**	black **0.4%**	asian **1%**
AB **32%**	C1C2 **29%**	DE **27%**
degree **28%**	unqual **20%**	student **4%**
▼ 35s **36%**	▲ 64s **25%**	

General Election history

	Con	Lab	LD	Oth
2024	34.5	38.4	4.7	22.4
2019	58.7	32.6	6.1	2.6
2017	49.2	43.5	2.8	4.5
2015	36.7	40.6	4.2	18.4
2010	33.0	38.2	23.3	5.6
2005	26.1	49.3	20.3	4.3
2001	26.5	55.6	17.8	
1997	25.2	60.5	14.3	
1992	38.2	48.8	13.0	
1987	37.7	44.4	17.9	
1983	36.9	40.8	22.2	
1979	38.7	48.1	13.2	
74 O	29.7	49.9	20.4	
74 F	43.0	57.0		
1970	39.1	60.9		
1966	33.1	66.9		
1964	35.8	64.2		
1959	37.1	62.9		
1955	33.5	66.5		
1951	33.3	66.7		
1950	33.8	66.3		
1945	34.4	65.6		

EU referendum estimate

Leave **62%** Remain **38%**

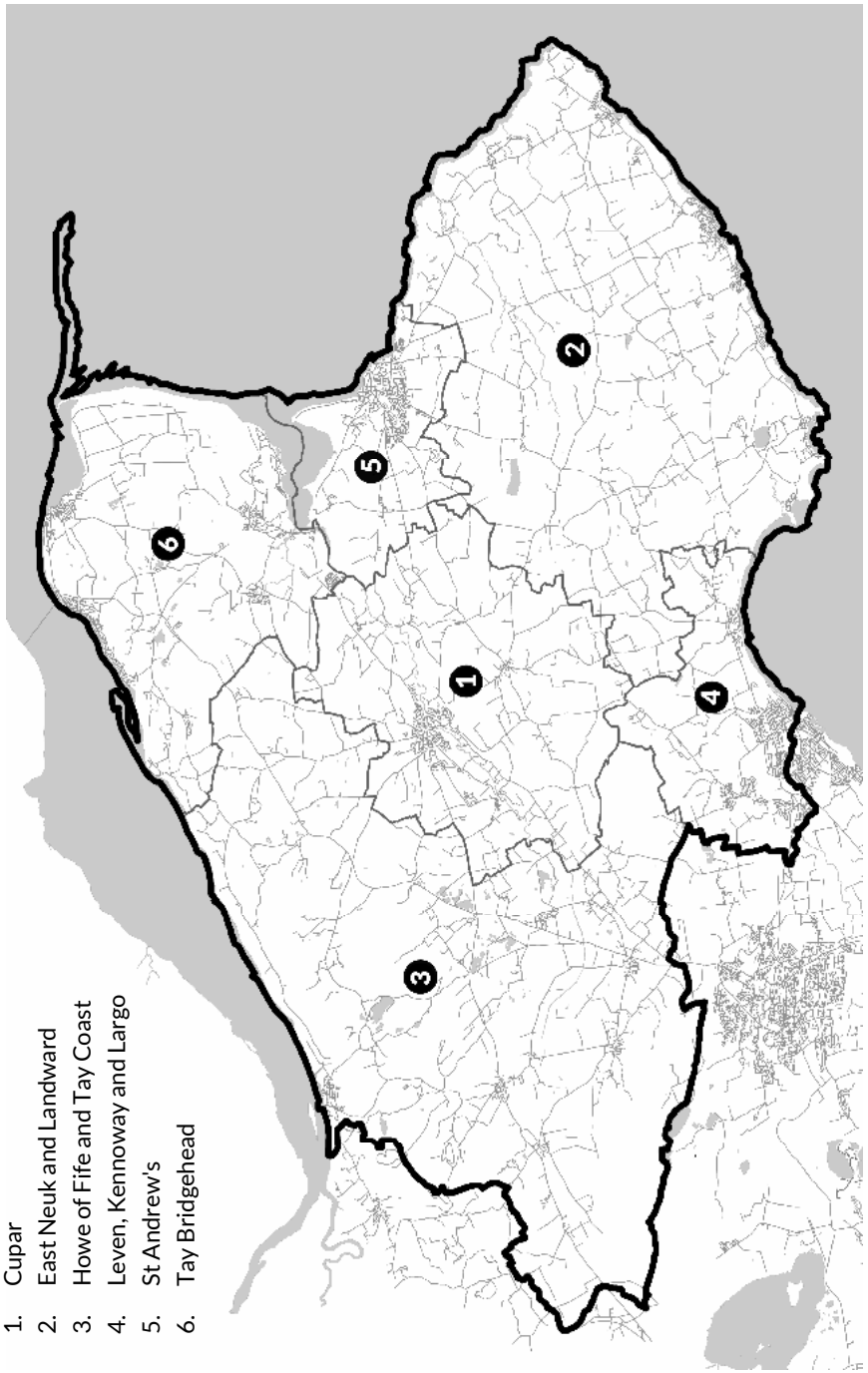

North East Fife

2024 election result

LD	**23,384**	**54.7**	**13,479**	**31.5**
SNP	9,905	23.2		
Lab	4,026	9.4		
Ref	2,094	4.9		
Con	1,666	3.9		
Grn	1,653	3.9		

Members of Parliament

2019-	Wendy Chamberlain (LD)
2015-19	Stephen Gethins (SNP)
1987-15	Sir Menzies Campbell (LD)
1979-87	Barry Henderson (Con)
1961-79	John Gilmour (Con)
1933-61	James Henderson-Stewart (Con)

Demographics

2021 Census information for Scotland had not been published at the time of print

General Election history

	Con	Lab	LD	SNP	Oth
2024	3.9	9.4	54.7	23.2	8.8
2019	13.0	3.7	43.1	40.2	
2017	24.1	9.6	32.8	32.9	0.5
2015	16.3	7.7	31.3	40.9	3.8
2010	21.8	17.1	44.3	14.2	2.6
2005	19.5	12.8	52.1	10.4	5.3
2001	23.6	11.4	51.7	10.4	3.0
1997	26.5	10.3	51.2	10.8	1.2
1992	38.5	5.5	46.4	8.6	0.9
1987	41.2	7.4	44.8	6.6	
1983	46.1	6.5	40.2	6.6	0.6
1979	43.0	19.9	23.0	14.1	
74 O	38.8	16.9	12.6	31.8	
74 F	47.9	15.0	17.6	19.5	
1970	54.6	24.6	9.0	11.8	
1966	51.5	24.6	9.5	14.4	
1964	54.2	25.2	13.1	6.8	0.7
1959	69.9	30.1			
1955	70.6	29.4			
1951	70.6	29.4			
1950	63.7	26.5	9.8		
1945	69.4	30.6			

EU referendum estimate

Leave **38%** Remain **62%**

North East Hampshire

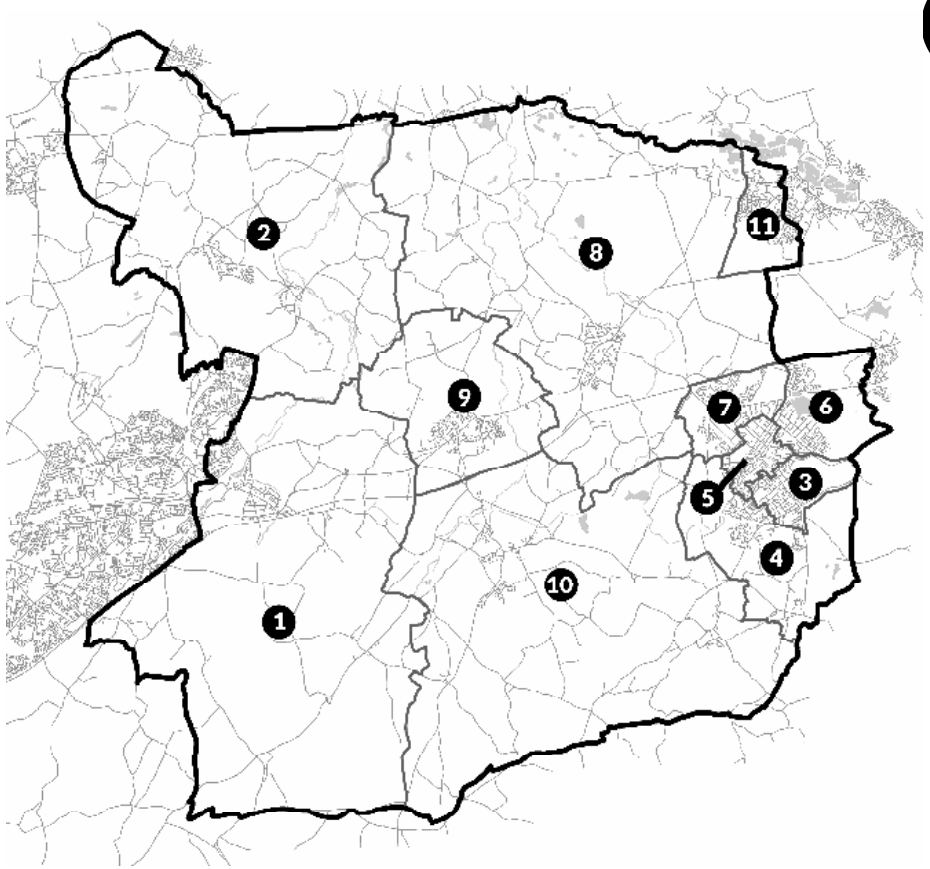

1. Basing and Upton Grey
2. Bramley
3. Crookham East
4. Crookham West and Ewshot
5. Fleet Central
6. Fleet East
7. Fleet West
8. Hartley Wintney
9. Hook
10. Odiham
11. Yateley West

2024 election result

LD	**21,178**	**38.1**	**634**	**1.1**
Con	20,544	37.0		
Ref	6,673	12.0		
Lab	5,057	9.1		
Grn	1,425	2.6		
Loony	340	0.6		
Ind	274	0.5		
Libertar	69	0.1		

Members of Parliament

2024-	Alex Brower (LD)
2015-24	Ranil Jayawardena (Con)
1997-15	James Arbuthnot (Con)

Demographics

owned **77%**	rent pr **14%**	rent pub **9%**
white **93%**	black **0.8%**	asian **3%**
AB **49%**	C1C2 **28%**	DE **14%**
degree **43%**	unqual **11%**	student **5%**
▼ 35s **38%**	▲ 64s **20%**	

General Election history

	Con	Lab	LD	Oth
2024	37.0	9.1	38.1	15.8
2019	59.5	9.7	25.4	5.4
2017	65.5	17.3	12.1	5.0
2015	65.9	9.8	10.5	13.9
2010	60.6	9.8	25.5	4.2
2005	53.7	16.1	27.2	2.9
2001	53.2	19.9	23.0	3.9
1997	50.9	16.0	22.7	10.3

EU referendum estimate

Leave **46%** Remain **54%**

North East Hertfordshire

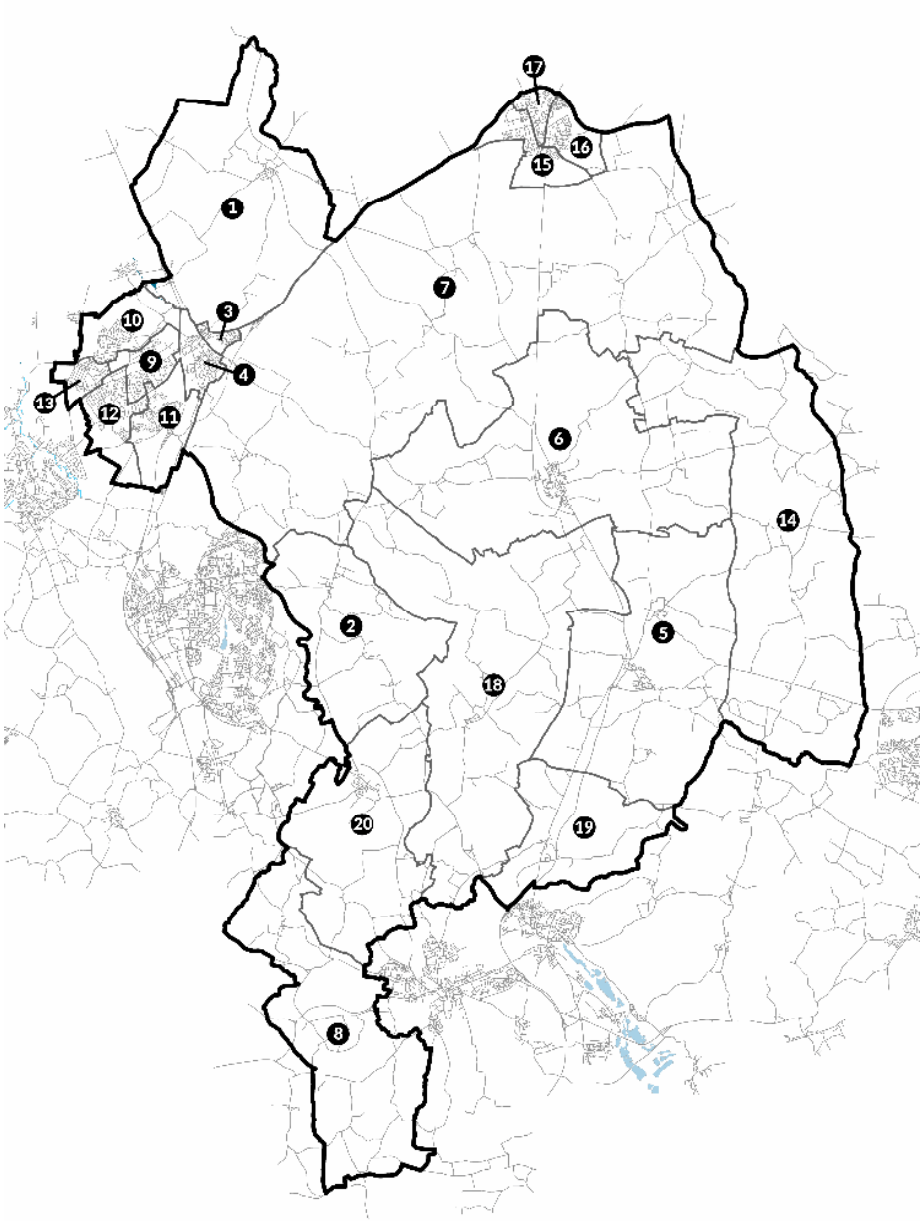

For map key see page 672

2024 election result

Lab	**18,358**	**35.0**	**1,923**	**3.7**
Con	16,435	31.3		
Ref	8,462	16.1		
LD	5,463	10.4		
Grn	3,802	7.2		

Members of Parliament

2024-	Chris Hinchcliffe (Lab)
1992-24	Sir Oliver Heald (Con)
1983-92	Ian Stewart (Con)

Demographics

owned **68%**	rent pr **13%**	rent pub **19%**
white **91%**	black **2%**	asian **4%**
AB **41%**	C1C2 **29%**	DE **20%**
degree **37%**	unqual **15%**	student **5%**
▼ 35s **39%**	▲ 64s **20%**	

General Election history

	Con	Lab	LD	Oth
2024	31.3	35.0	10.4	23.3
2019	56.6	23.7	15.5	4.3
2017	58.6	28.3	7.7	5.3
2015	55.4	18.9	7.6	18.1
2010	53.5	16.4	23.4	6.6
2005	47.3	28.0	21.4	3.3
2001	44.1	36.4	17.2	2.3
1997	41.7	35.8	18.2	4.2
1992	49.8	24.3	25.4	0.5
1987	49.7	18.5	31.8	
1983	49.0	18.6	32.4	

EU referendum estimate

Leave **51%** Remain **49%**

North East Somerset and Hanham

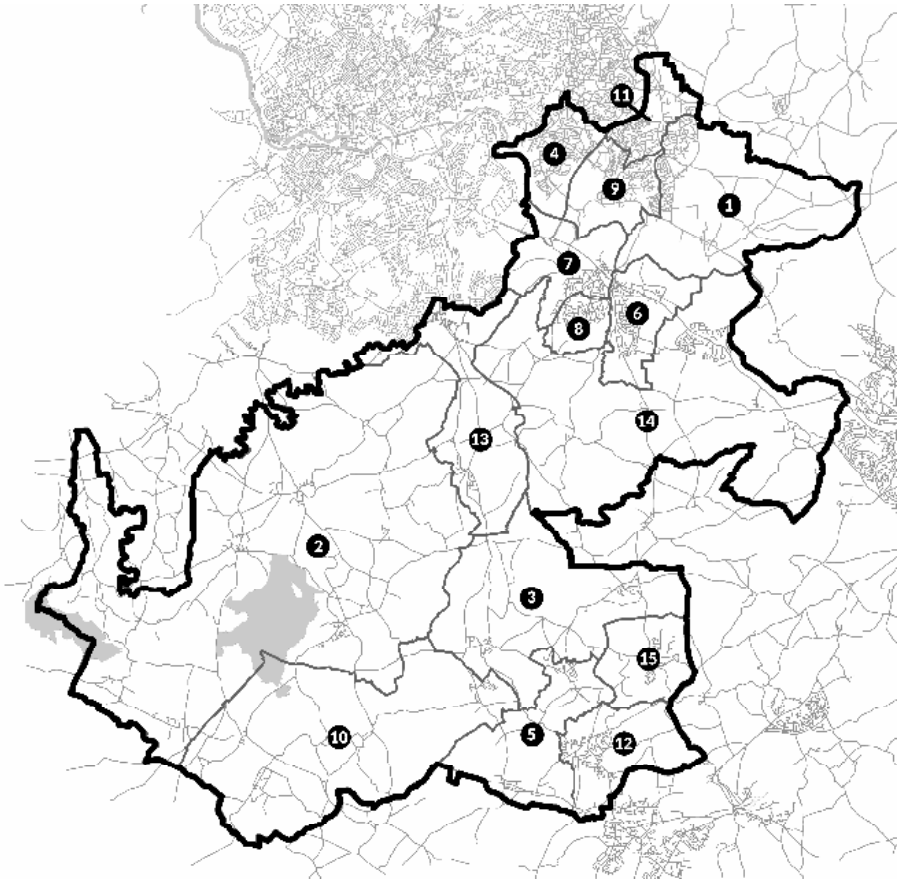

1. Bitton and Oldland Common
2. Chew Valley
3. Clutton and Farmborough
4. Hanham
5. High Littleton
6. Keynsham East
7. Keynsham North
8. Keynsham South
9. Longwell Green
10. Mendip
11. Parkwall and Warmley
12. Paulton
13. Publow and Whitchurch
14. Saltford
15. Timsbury

2024 election result

Lab	**20,739**	**40.6**	**5,319**	**10.4**
Con	15,420	30.2		
Ref	7,424	14.5		
LD	3,878	7.6		
Grn	3,222	6.3		
Ind	231	0.5		
Loony	211	0.4		

Members of Parliament

2024-	Dan Norris (Lab)
2010-24	Sir Jacob Rees-Mogg (Con)
1997-10	Dan Norris (Lab)
1983-97	Jack Aspinwall (Con)

Demographics

owned **77%**	rent pr **12%**	rent pub **11%**
white **96%**	black **0.6%**	asian **1%**
AB **37%**	C1C2 **31%**	DE **21%**
degree **32%**	unqual **15%**	student **6%**
▼ 35s **39%**	▲ 64s **22%**	

General Election history

	Con	Lab	LD	Oth
2024	30.2	40.6	7.6	21.7
2019	50.4	24.2	22.1	3.3
2017	53.6	34.7	8.3	3.4
2015	49.8	24.8	7.9	17.5
2010	41.3	31.7	22.3	4.7
2005	37.0	40.6	19.7	2.6
2001	35.5	46.8	14.4	3.2
1997	35.3	44.1	16.8	3.8
1992	48.2	27.7	22.8	1.2
1987	51.6	23.3	25.2	
1983	50.6	21.7	27.3	

EU referendum estimate

Leave **52%** Remain **48%**

North Herefordshire

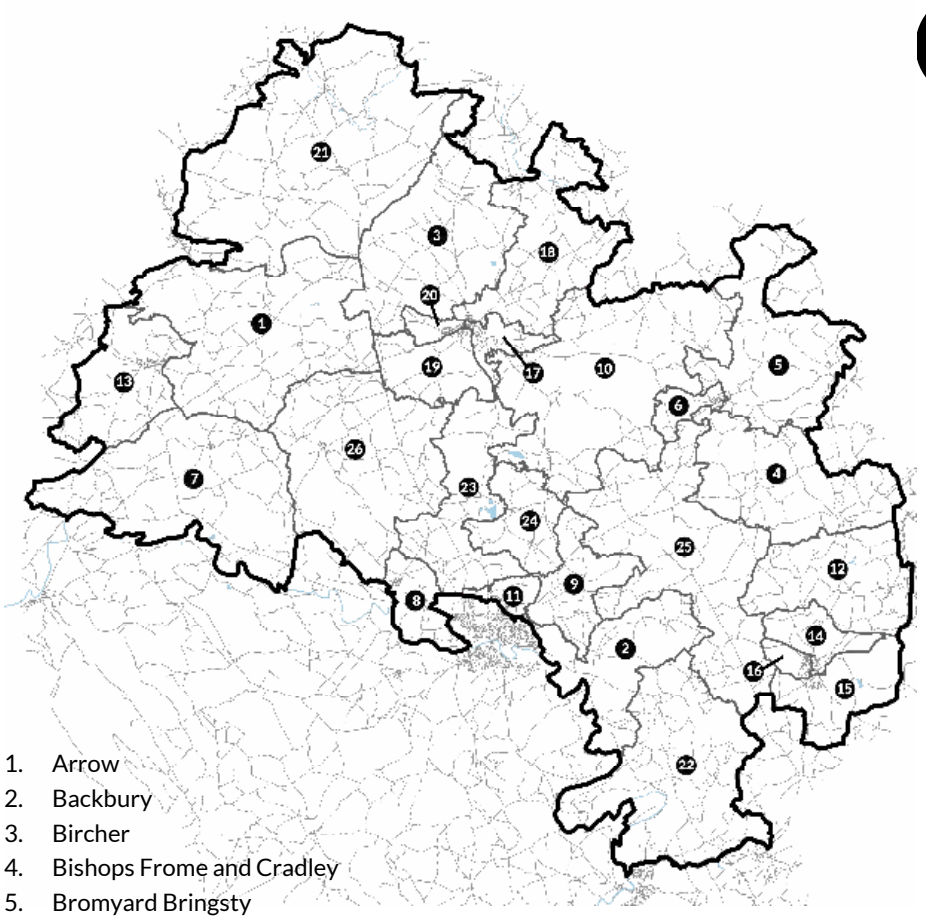

1. Arrow
2. Backbury
3. Bircher
4. Bishops Frome and Cradley
5. Bromyard Bringsty
6. Bromyard West
7. Castle
8. Credenhill
9. Hagley
10. Hampton
11. Holmer
12. Hope End
13. Kington
14. Ledbury North
15. Ledbury South
16. Ledbury West
17. Leominster East
18. Leominster North and Rural
19. Leominster South
20. Leominster West
21. Mortimer
22. Old Gore
23. Queenswood
24. Sutton Walls
25. Three Crosses
26. Weoley

2024 election result

Grn	**21,736**	**43.2**	**5,894**	**11.7**
Con	15,842	31.5		
Ref	8,048	16.0		
Lab	3,205	6.4		
LD	1,436	2.9		
SDP	95	0.2		

Members of Parliament

2024-	Ellie Chowns (Grn)
2001-24	Sir Bill Wiggin (Con)
1974-01	Peter Temple-Morris (Con)
1959-74	Sir Clive Bossom (Con)
1945-59	Sir Archer Baldwin (Con)

Demographics

owned **71%**	rent pr **18%**	rent pub **11%**
white **98%**	black **0.2%**	asian **0.8%**
AB **35%**	C1C2 **33%**	DE **22%**
degree **35%**	unqual **17%**	student **4%**
▼ 35s **32%**	▲ 64s **29%**	

General Election history

	Con	Lab	LD	Grn	Oth
2024	31.5	6.4	2.9	43.2	16.2
2019	63.0	13.3	14.3	9.3	
2017	62.0	18.9	11.7	5.5	1.8
2015	55.6	11.4	12.0	7.0	14.0
2010	51.8	7.1	31.0	3.2	6.9
2005	52.1	15.2	25.0	4.5	3.2
2001	49.0	16.8	26.8	3.6	3.8
1997	45.3	17.5	27.8	2.1	7.4
1992	56.6	11.9	27.8	2.6	1.1
1987	57.9	8.2	31.9	2.0	
1983	57.0	3.8	37.9	1.3	
1979	53.5	5.3	41.2		
74 O	46.1	9.5	44.4		
74 F	46.3	11.9	41.7		
1970	58.0	20.8	21.2		
1966	51.5	22.4	26.2		
1964	50.9	19.2	29.9		
1959	55.4	21.6	23.0		
1955	65.5	34.5			
1951	66.7	33.3			
1950	55.9	26.0	18.1		
1945	51.1		48.9		

EU referendum estimate

Leave **58%** Remain **42%**

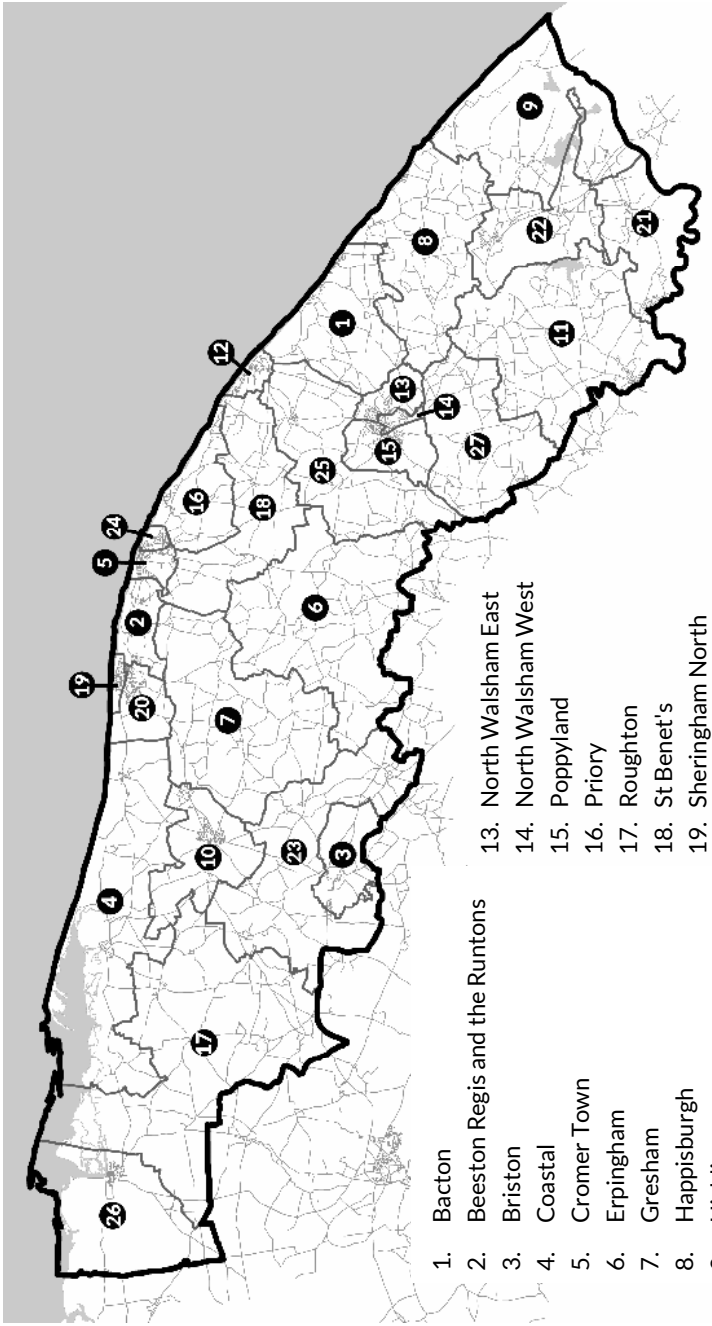

1. Bacton
2. Beeston Regis and the Runtons
3. Briston
4. Coastal
5. Cromer Town
6. Erpingham
7. Gresham
8. Happisburgh
9. Hickling
10. Holt
11. Hoveton and Tunstead
12. Mundesley
13. North Walsham East
14. North Walsham West
15. Poppyland
16. Priory
17. Roughton
18. St Benet's
19. Sheringham North
20. Sheringham South
21. Stalham
22. Stody
23. Suffield Park
24. Trunch
25. Wells with Holkham
26. Worstead

North Norfolk

2024 election result

LD	**19,488**	**41.4**	**2,585**	**5.5**
Con	16,903	35.9		
Ref	6,368	13.5		
Lab	2,878	6.1		
Grn	1,406	3.0		

Members of Parliament

2024-	Steff Aquarone (LD)
2019-24	Duncan Baker (Con)
2001-19	Sir Norman Lamb (LD)
1997-01	David Prior (Con)
1970-97	Sir Ralph Howell (Con)
1964-70	Bert Hazell (Lab)
1945-64	Edwin Gooch (Lab)

Demographics

owned **70%**	rent pr **17%**	rent pub **13%**
white **98%**	black **0.2%**	asian **0.5%**
AB **30%**	C1C2 **33%**	DE **26%**
degree **27%**	unqual **20%**	student **3%**
▼ 35s **29%**	▲ 64s **34%**	

General Election history

	Con	Lab	LD	Oth
2024	35.9	6.1	41.4	16.5
2019	58.6	7.7	30.3	3.4
2017	41.7	9.9	48.4	
2015	30.9	10.2	39.1	19.9
2010	32.1	5.8	55.5	6.6
2005	35.5	9.2	53.4	1.9
2001	41.8	13.3	42.7	1.3
1997	36.5	25.1	34.3	4.2
1992	48.3	23.2	27.3	1.2
1987	53.3	19.9	25.0	1.8
1983	54.0	19.2	26.8	
1979	56.9	28.6	13.8	0.7
74 O	48.1	32.0	19.9	
74 F	47.6	28.6	23.8	
1970	55.3	44.7		
1966	49.1	50.9		
1964	49.9	50.1		
1959	49.2	50.8		
1955	48.5	51.5		
1951	49.7	50.3		
1950	43.0	48.0	9.0	
1945	41.3	58.7		

EU referendum estimate

Leave **58%** Remain **42%**

North Northumberland

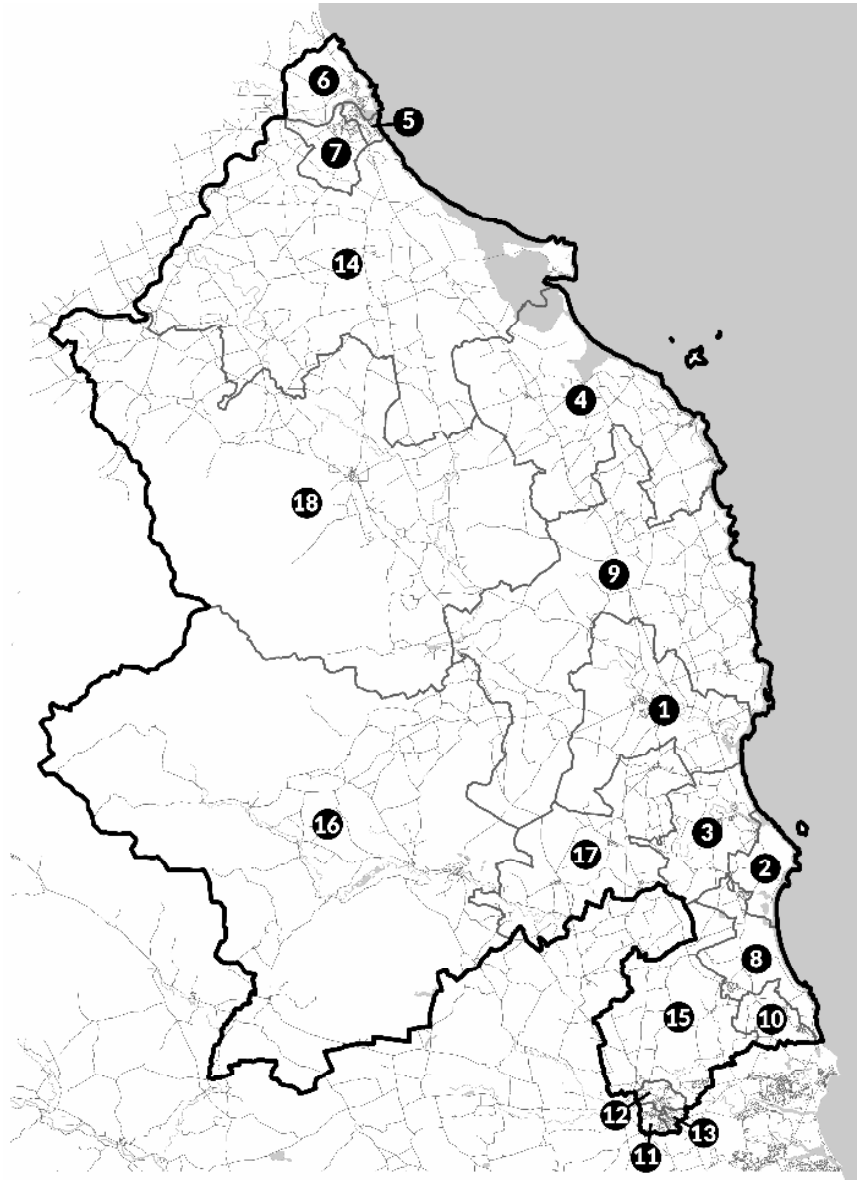

For map key see page 672

2024 election result

Lab	**17,855**	**36.6**	**5,067**	**10.4**
Con	12,788	26.2		
Ref	7,688	15.7		
LD	5,169	10.6	-	
Ind	3,220	6.6		
Grn	1,743	3.6		
Ind	288	0.6		
SDP	92	0.2		

Members of Parliament

2024-	David Smith (Lab)
2015-24	Anne-Marie Trevelyan (Con)
1973-15	Sir Alan Beith (LD)
1951-73	Antony Lambton (Con)
1945-51	Robert Thorp (Con)

Demographics

owned **66%**	rent pr **17%**	rent pub **13%**
white **98%**	black **0.2%**	asian **0.7%**
AB **33%**	C1C2 **30%**	DE **25%**
degree **33%**	unqual **18%**	student **4%**
▼ 35s **31%**	▲ 64s **29%**	

General Election history

	Con	Lab	LD	Oth
2024	26.2	36.6	10.6	26.6
2019	56.9	21.6	18.2	3.3
2017	52.5	24.6	21.1	1.9
2015	41.1	14.9	28.9	15.1
2010	36.7	13.2	43.7	6.4
2005	28.9	18.3	52.8	
2001	28.1	17.7	51.4	2.8
1997	24.1	26.2	45.5	4.2
1992	32.8	22.8	44.4	
1987	29.5	17.5	52.1	0.9
1983	33.0	14.3	52.7	
1979	38.4	7.3	54.3	
74 O	42.9	14.0	43.1	
74 F	43.2	12.2	44.5	
1970	50.7	27.4	22.0	
1966	47.6	33.0	19.3	
1964	49.9	25.9	24.2	
1959	63.1	36.9		
1955	60.3	39.7		
1951	52.7	33.1	14.2	
1950	43.9	25.7	30.4	
1945	43.3	20.3	36.4	

EU referendum estimate

Leave **56%** Remain **44%**

North Shropshire

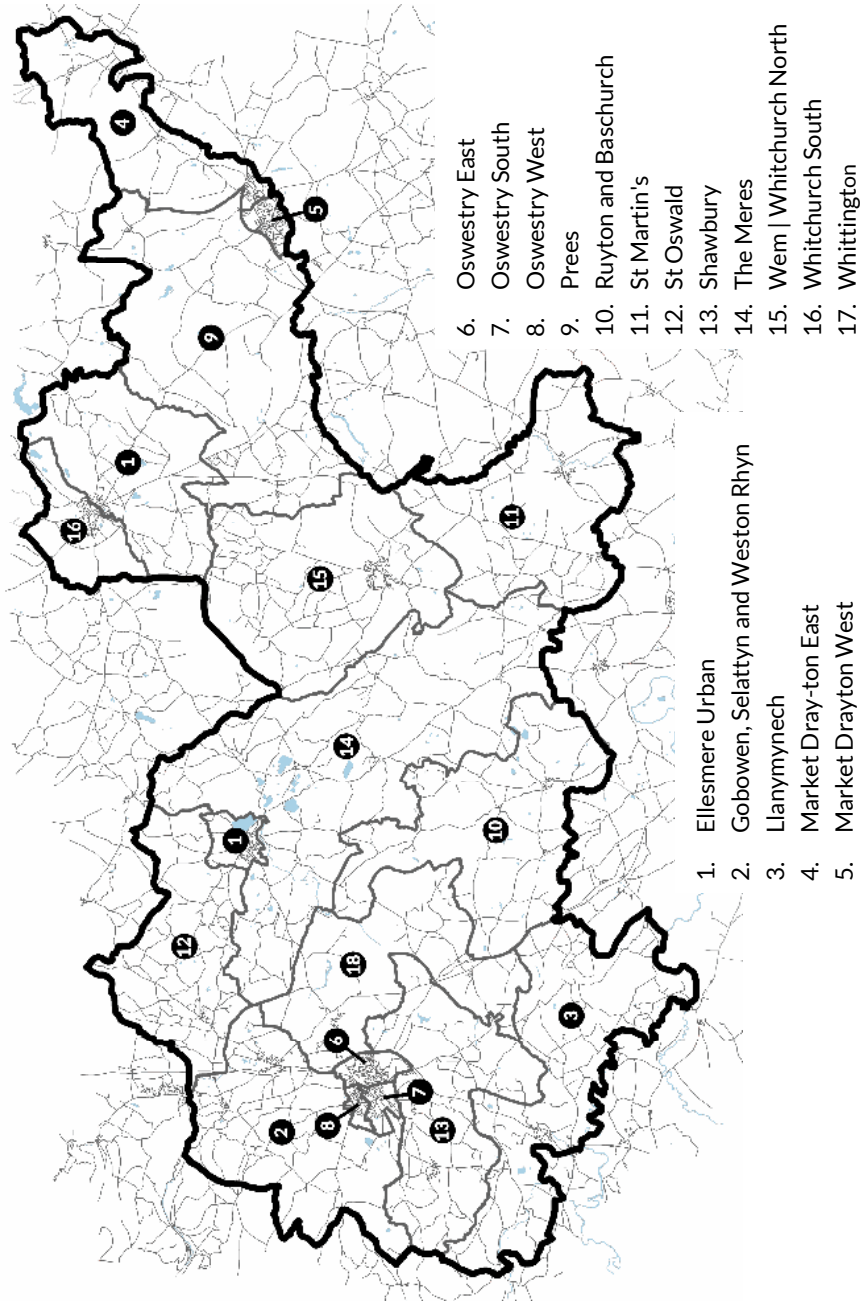

2024 election result

LD	**26,214**	**52.9**	**15,311**	**30.9**
Con	10,903	22.0		
Ref	7,687	15.5		
Lab	3,423	6.9		
Grn	1,234	2.5		
Ind	133	0.3		

Members of Parliament

2021-	Helen Morgan (LD)
1997-21	Owen Paterson (Con)
1961-97	John Biffen (Con)
1950-61	David Ormsby-Gore (Con)
1945-50	Oliver Poole (Con)

Demographics

owned **70%**	rent pr **17%**	rent pub **13%**
white **97%**	black **0.3%**	asian **0.9%**
AB **31%**	C1C2 **31%**	DE **27%**
degree **30%**	unqual **18%**	student **5%**
▼ 35s **36%**	▲ 64s **25%**	

General Election history

	Con	Lab	LD	Oth
2024	22.0	6.9	52.9	18.3
2019	62.7	22.1	10.0	5.2
2017	60.5	31.1	5.3	3.1
2015	51.5	19.9	6.0	22.5
2010	51.5	18.1	20.9	9.5
2005	49.6	25.9	19.7	4.8
2001	48.6	35.2	12.8	3.3
1997	40.2	36.0	20.4	3.4
1992	50.5	24.2	25.3	
1987	52.2	20.4	27.4	
1983	53.4	14.7	31.6	0.3
1979	54.6	23.5	21.8	
74 O	47.3	26.5	26.2	
74 F	46.9	22.2	30.8	
1970	50.7	26.9	22.3	
1966	48.2	35.4	16.3	
1964	47.4	29.8	22.8	
1959	55.9	28.0	16.1	
1955	64.8	35.2		
1951	62.2	37.8		
1950	61.8	38.2		
1945	54.7	30.9	14.5	

EU referendum estimate

Leave **60%** Remain **40%**

North Somerset

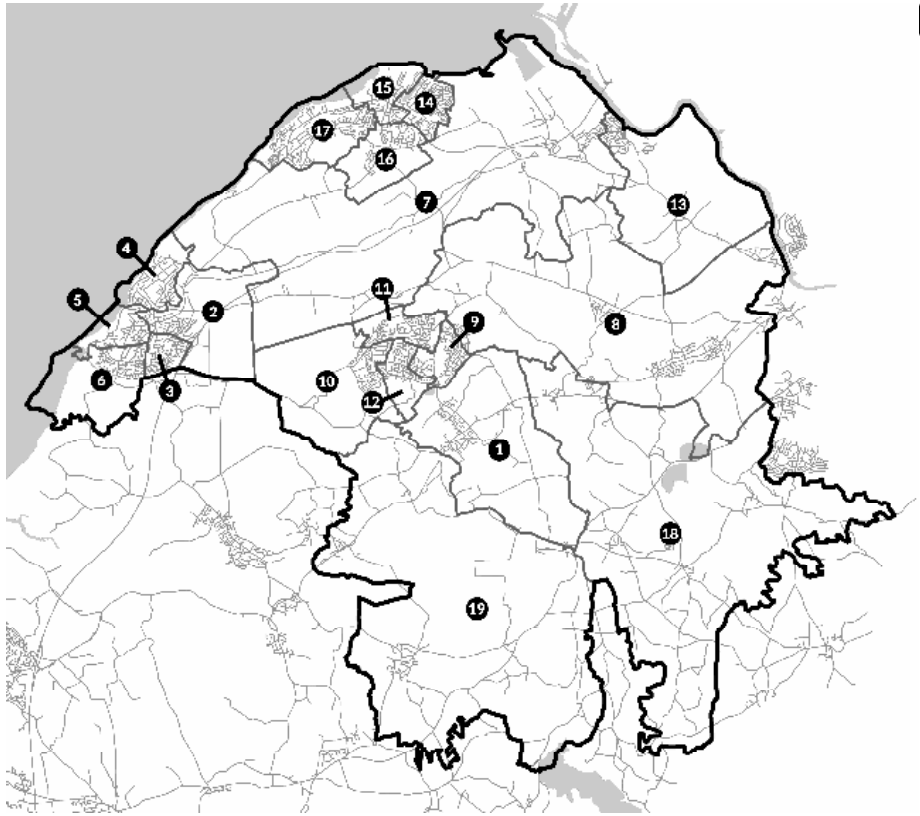

1. Backwell
2. Clevedon East
3. Clevedon South
4. Clevedon Walton
5. Clevedon West
6. Clevedon Yeo
7. Gordano Valley
8. Long Ashton
9. Nailsea Golden Valley
10. Nailsea West End
11. Nailsea Yeo
12. Nailsea Youngwood
13. Pill
14. Portishead East
15. Portishead North
16. Portishead South
17. Portishead West
18. Winford
19. Wrington

2024 election result

Lab	**19,138**	**35.6**	**639**	**1.2**
Con	18,499	34.4		
LD	7,121	13.2		
Ref	5,602	10.4		
Grn	3,273	6.1		
WP	133	0.2		

Members of Parliament

2024-	Sadik Al-Hassan (Lab)
1992-24	Liam Fox (Con)
1964-92	Sir Paul Dean (Con)
1950-64	Sir Ted Leather (Con)

Demographics

owned **78%**	rent pr **14%**	rent pub **8%**
white **96%**	black **0.4%**	asian **1%**
AB **44%**	C1C2 **29%**	DE **19%**
degree **40%**	unqual **13%**	student **5%**
▼ 35s **34%**	▲ 64s **25%**	

General Election history

	Con	Lab	LD	Oth
2024	34.4	35.6	13.2	16.7
2019	52.9	24.6	17.8	4.7
2017	54.2	26.6	9.6	9.5
2015	53.5	14.3	12.7	16.5
2010	49.3	11.1	35.7	3.9
2005	41.8	21.8	30.2	6.2
2001	43.7	25.6	24.2	6.4
1997	44.4	20.7	30.4	4.6
1992	54.5	15.4	27.4	2.7
1987	56.6	14.5	27.0	2.0
1983	57.6	11.8	30.3	0.3
1979	54.3	27.8	16.2	1.6
74 O	44.9	31.6	22.9	0.5
74 F	46.1	29.9	24.0	
1970	58.1	41.9		
1966	46.4	42.7	10.9	
1964	46.4	39.8	13.8	
1959	56.3	43.7		
1955	54.2	45.8		
1951	52.4	47.6		
1950	45.6	43.8	10.6	

EU referendum estimate

Leave **48%** Remain **52%**

North Warwickshire and Bedworth

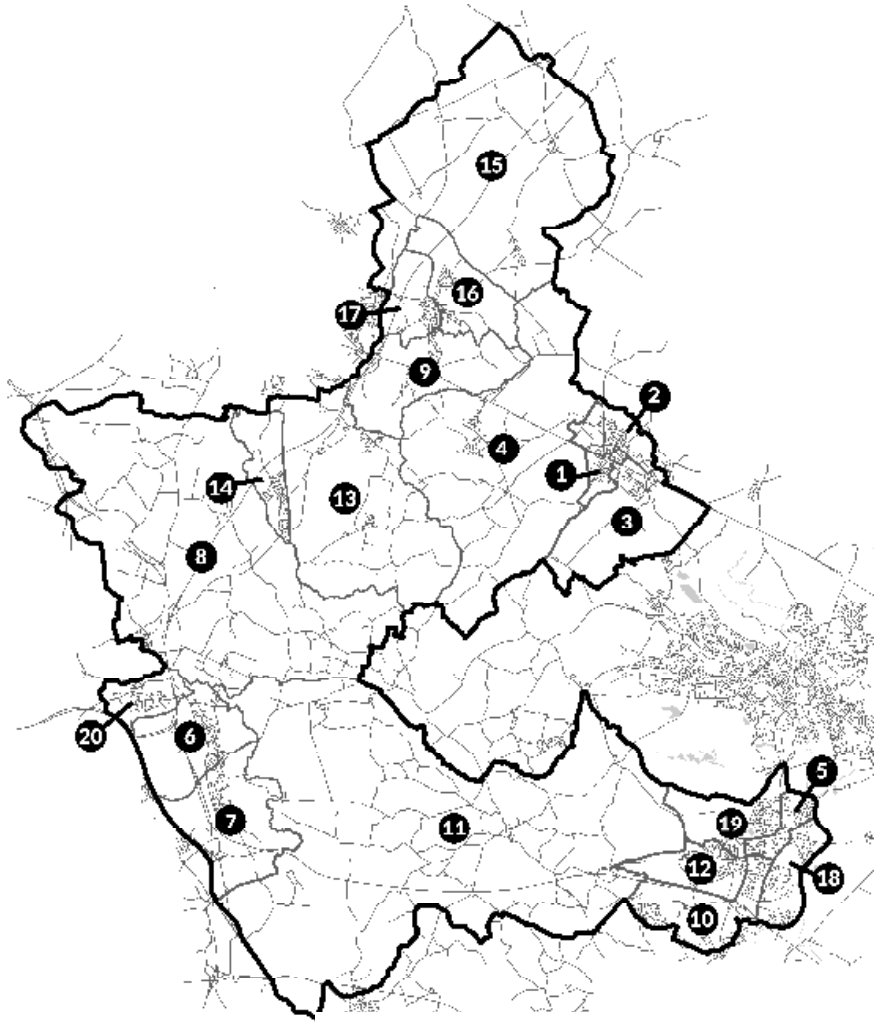

1. Atherstone Central
2. Atherstone North
3. Atherstone South and Mancetter
4. Baddesley and Grendon
5. Bede
6. Coleshill North
7. Coleshill South
8. Curdworth
9. Dordon
10. Exhall
11. Fillongley
12. Heath
13. Hurley and Wood End
14. Kingsbury
15. Newton Regis and Warton
16. Polesworth East
17. Polesworth West
18. Poplar
19. Slough
20. Water Orton

2024 election result

Lab	**14,727**	**36.0**	**2,198**	**5.4**
Con	12,529	30.6		
Ref	10,701	26.1		
Grn	1,755	4.3		
LD	1,228	3.0		

Members of Parliament

2024-	Rachel Taylor (Lab)
2015-24	Craig Tracey (Con)
2010-15	Dan Byles (Con)
1992-10	Mike O'Brien (Lab)
1983-92	Francis Maude (Con)

Demographics

owned **71%**	rent pr **15%**	rent pub **14%**
white **92%**	black **1%**	asian **4%**
AB **28%**	C1C2 **30%**	DE **30%**
degree **24%**	unqual **23%**	student **5%**
▼ 35s **39%**	▲ 64s **21%**	

General Election history

	Con	Lab	LD	Oth
2024	30.6	36.0	3.0	30.4
2019	65.9	26.8	4.5	2.8
2017	56.9	38.9	2.2	2.0
2015	42.3	36.0	2.1	19.6
2010	40.2	40.1	11.6	8.2
2005	32.0	48.1	13.2	6.8
2001	32.4	54.1	11.4	2.1
1997	31.2	58.4	7.4	3.0
1992	43.6	46.1	10.3	
1987	45.1	40.1	14.9	
1983	42.0	37.1	20.9	

EU referendum estimate

Leave **68%** Remain **32%**

North West Cambridgeshire

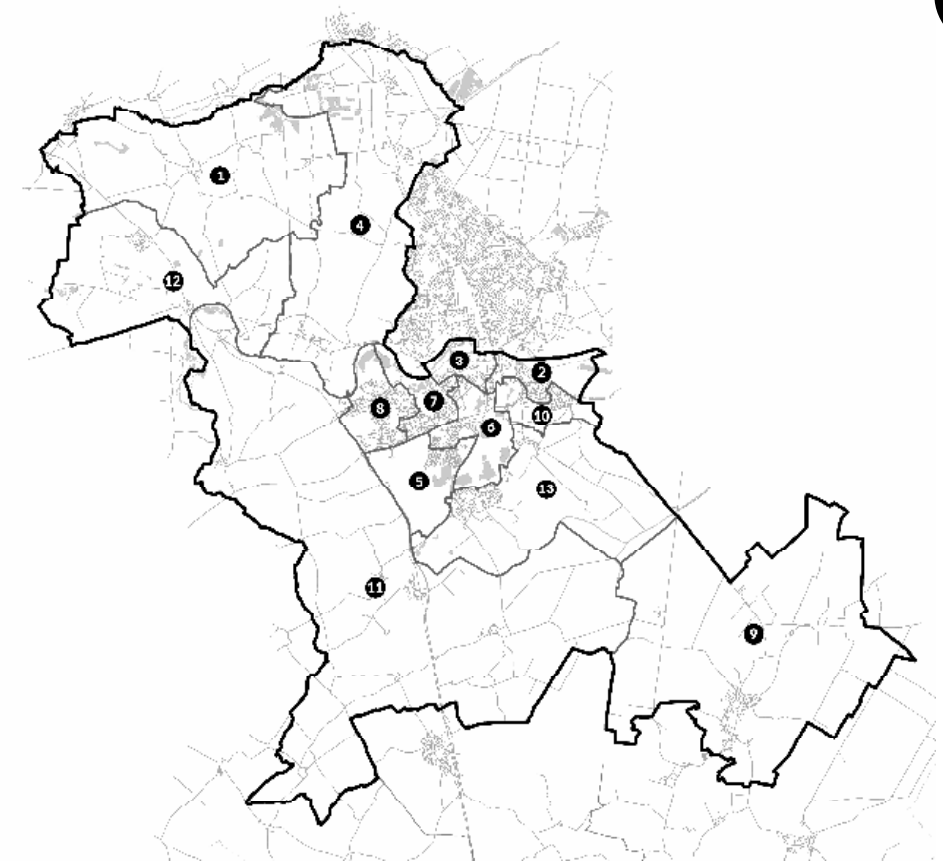

1. Barnack
2. Fletton and Stanground
3. Fletton and Woodston
4. Glinton and Castor
5. Hampton Vale
6. Hargate and Hempsted
7. Orton Longueville
8. Orton Waterville
9. Ramsey
10. Stanground South
11. Stilton, Folksworth and Washingley
12. Wittering
13. Yaxley

2024 election result

Lab	**14,785**	**33.3**	**39**	**0.1**
Con	14,746	33.2		
Ref	8,741	19.7		
LD	3,192	7.2		
Grn	2,960	6.7		

Members of Parliament

2024-	Sam Carling (Lab)
2005-24	Sir Shailesh Vara (Con)
1997-05	Sir Brian Mawhinney (Con)

Demographics

owned **64%**	rent pr **21%**	rent pub **15%**
white **87%**	black **4%**	asian **5%**
AB **34%**	C1C2 **29%**	DE **25%**
degree **30%**	unqual **17%**	student **5%**
▼ 35s **44%**	▲ 64s **16%**	

General Election history

	Con	Lab	LD	Oth
2024	33.2	33.3	7.2	26.4
2019	62.5	22.2	10.7	4.7
2017	58.6	30.5	5.0	5.9
2015	52.5	17.9	5.7	23.8
2010	50.5	16.9	21.9	10.7
2005	45.8	25.8	22.9	5.5
2001	49.8	31.4	15.8	3.0
1997	48.1	32.2	15.1	4.6

EU referendum estimate

Leave **57%** Remain **43%**

North West Essex

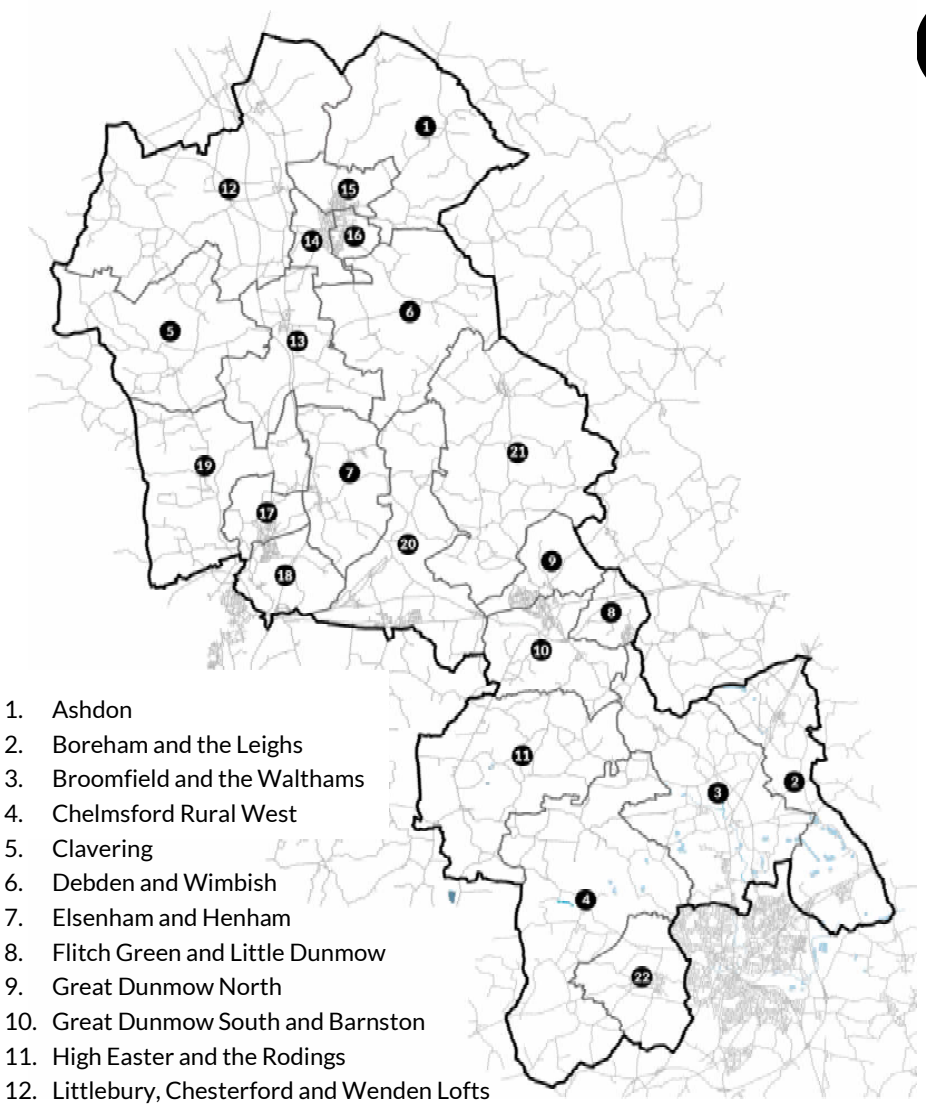

1. Ashdon
2. Boreham and the Leighs
3. Broomfield and the Walthams
4. Chelmsford Rural West
5. Clavering
6. Debden and Wimbish
7. Elsenham and Henham
8. Flitch Green and Little Dunmow
9. Great Dunmow North
10. Great Dunmow South and Barnston
11. High Easter and the Rodings
12. Littlebury, Chesterford and Wenden Lofts
13. Newport
14. Saffron Walden Audley
15. Saffron Walden Castle
16. Saffron Walden Shire
17. Stansted North
18. Stansted South and Birchanger
19. Stort Valley
20. Takeley
21. Thaxted and the Eatons
22. Writtle

2024 election result

Con	**19,360**	**35.6**	**2,610**	**4.8**
Lab	16,750	30.8		
Ref	7,668	14.1		
LD	6,055	11.1		
Grn	2,846	5.2		
Ind	852	1.6		
Ind	699	1.3		
Ind	156	0.3		

Members of Parliament

2017-	Kemi Badenoch (Con)
1977-17	Sir Alan Haslehurst (Con)
1965-77	Sir Peter Kirk (Con)
1929-65	Rab Butler (Con)

Demographics

owned **72%**	rent pr **14%**	rent pub **14%**
white **93%**	black **1%**	asian **3%**
AB **42%**	C1C2 **31%**	DE **17%**
degree **36%**	unqual **14%**	student **5%**
▼ 35s **40%**	▲ 64s **20%**	

General Election history

	Con	Lab	LD	Oth
2024	35.6	30.8	11.1	22.5
2019	63.0	13.2	19.2	4.7
2017	61.8	20.8	14.0	3.4
2015	57.2	11.8	10.6	20.5
2010	55.4	9.7	27.4	7.5
2005	51.4	16.5	26.9	5.2
2001	48.9	22.6	24.9	3.5
1997	45.3	21.5	26.8	6.4
1992	56.6	14.3	28.6	0.4
1987	57.7	11.5	29.0	2.8
1983	57.8	11.4	29.3	1.5
1979	53.8	19.9	24.9	1.4
74 O	43.7	26.0	30.3	
74 F	44.6	25.4	30.0	
1970	52.9	32.1	15.0	
1966	47.4	39.8	12.7	
1964	49.3	37.5	13.3	
1959	53.2	36.0	10.8	
1955	54.2	37.3	8.4	
1951	52.0	38.5	9.5	
1950	49.9	37.6	12.5	
1945	46.9	43.7	9.4	

EU referendum estimate

Leave **51%** Remain **49%**

North West Hampshire

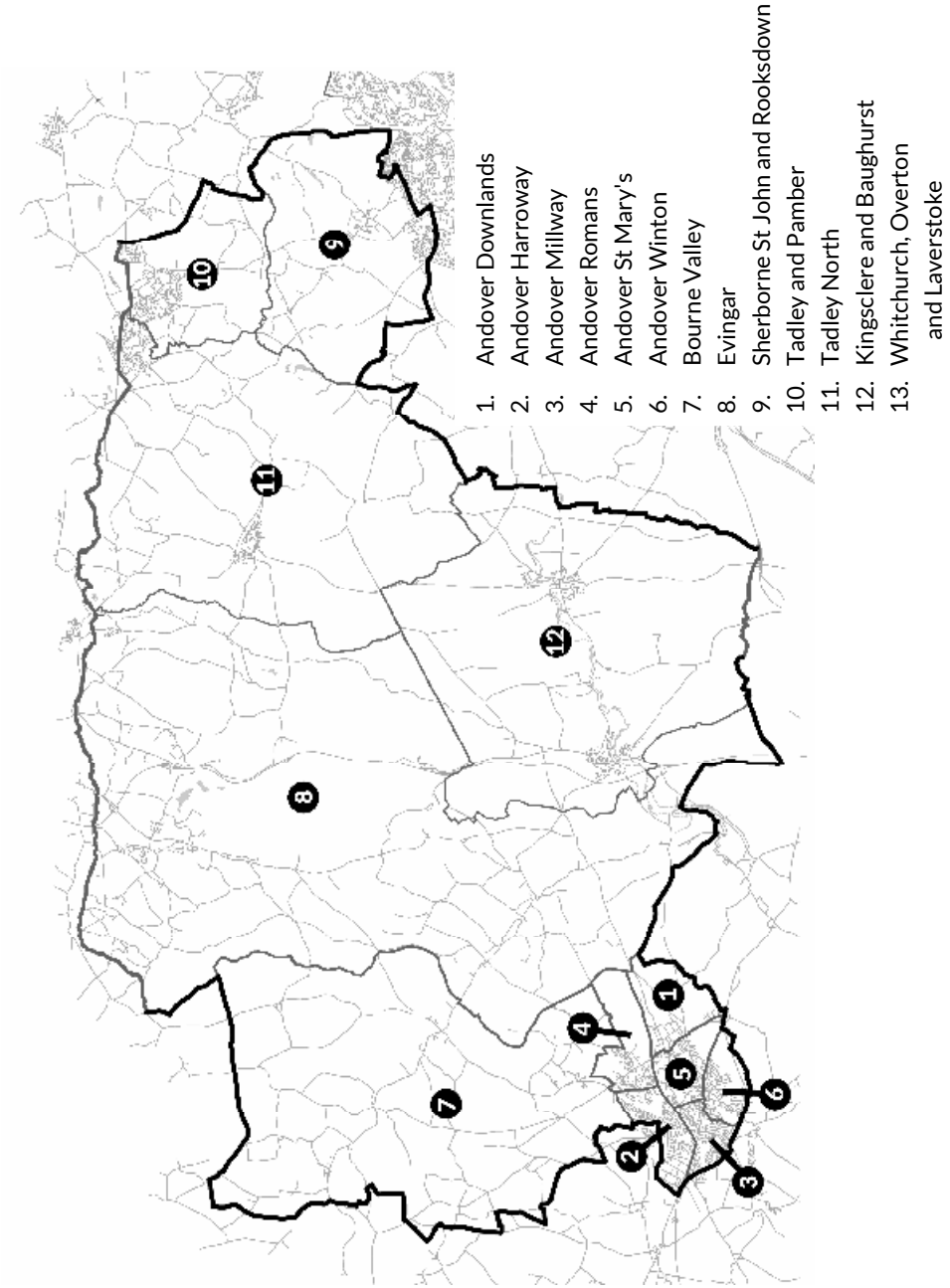

2024 election result

Con	**17,770**	**35.0**	**3,288**	**6.5**
Lab	14,482	28.5		
Ref	7,734	15.2		
LD	7,626	15.0		
Grn	2,745	5.4		
Ind	466	0.9		

Members of Parliament

2015-	Kit Malthouse (Con)
1997-15	Sir George Young (Con)
1983-97	Sir David Mitchell (Con)

Demographics

owned **68%**	rent pr **15%**	rent pub **18%**
white **92%**	black **2%**	asian **4%**
AB **40%**	C1C2 **29%**	DE **22%**
degree **34%**	unqual **14%**	student **4%**
▼ 35s **42%**	▲ 64s **17%**	

General Election history

	Con	Lab	LD	Oth
2024	35.0	28.5	15.0	21.5
2019	62.1	15.8	17.5	4.6
2017	62.1	23.5	9.7	4.8
2015	58.1	13.3	9.3	19.3
2010	58.3	13.1	23.4	5.2
2005	50.7	20.7	24.9	3.8
2001	50.1	25.4	21.2	3.2
1997	45.3	23.6	24.1	7.0
1992	58.1	12.6	27.9	1.4
1987	57.8	9.1	33.1	
1983	57.3	10.1	32.6	

EU referendum estimate

Leave **55%** Remain **45%**

North West Leicestershire

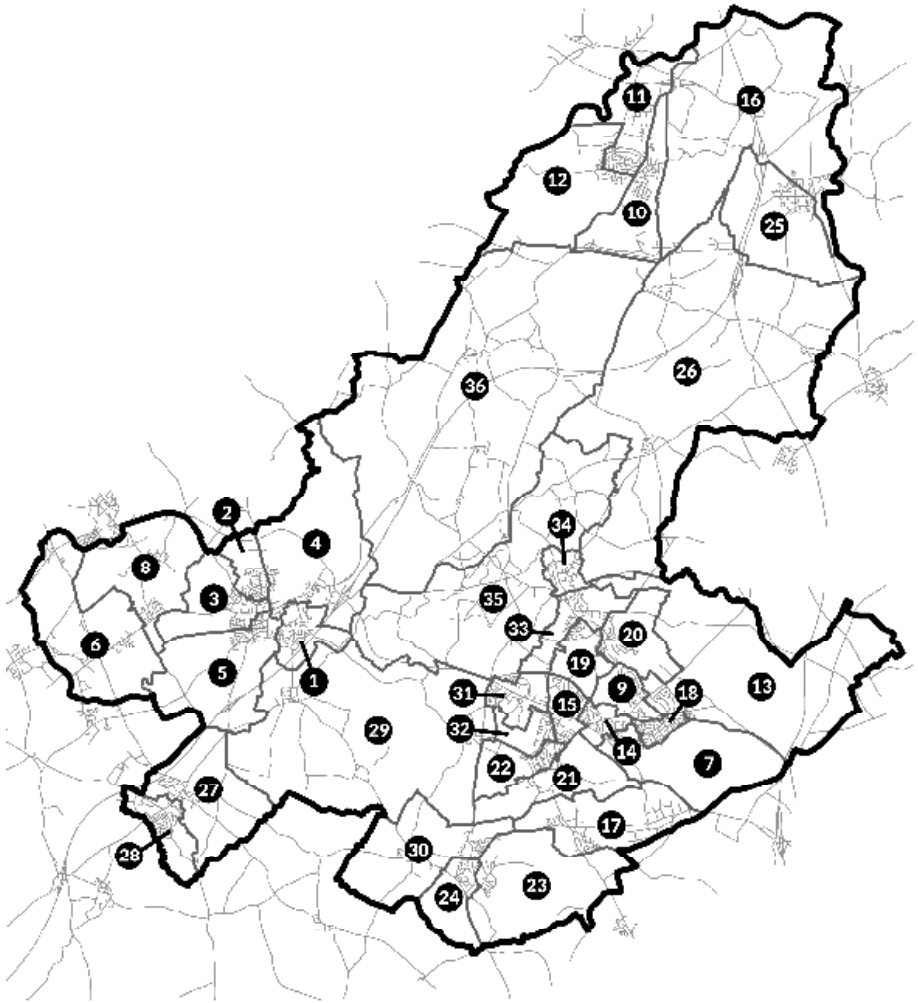

For map key see page 672

2024 election result

Lab	**16,871**	**34.7**	**1,012**	**2.0**
Con	15,859	32.7		
Ref	9,678	19.9		
Grn	2,831	5.8		
LD	1,629	3.4		
Bridgen	1,568	3.2		
Ind	136	0.3		

Members of Parliament

2024-	Amanda Hack (Lab)
2010-24	Andrew Bridgen (Con/Reclaim)
1997-10	David Taylor (Lab)
1983-97	David Ashby (Con)

Demographics

owned **73%**	rent pr **14%**	rent pub **14%**
white **96%**	black **0.6%**	asian **2%**
AB **33%**	C1C2 **29%**	DE **27%**
degree **30%**	unqual **19%**	student **6%**
▼ 35s **40%**	▲ 64s **20%**	

General Election history

	Con	Lab	LD	Oth
2024	32.7	34.7	3.4	29.2
2019	62.8	24.9	6.7	5.6
2017	58.2	33.4	6.4	2.1
2015	49.5	27.4	3.9	19.2
2010	44.6	30.1	16.6	8.7
2005	36.0	45.5	12.1	6.4
2001	33.9	52.1	10.3	3.7
1997	31.0	56.4	8.6	4.0
1992	45.5	43.9	10.2	0.4
1987	47.6	34.3	17.1	1.0
1983	44.6	32.6	21.7	1.1

EU referendum estimate

Leave **61%** Remain **39%**

North West Norfolk

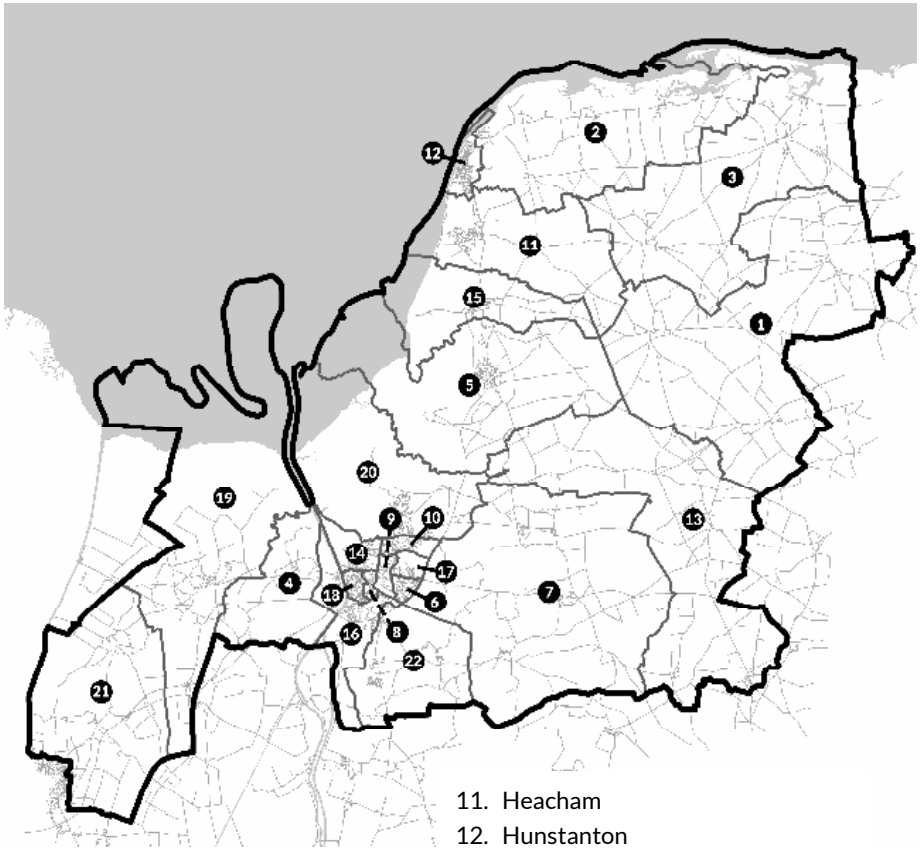

1. Bircham with Rudhams
2. Brancaster
3. Burnham Market and Docking
4. Clenchwarton
5. Dersingham
6. Fairstead
7. Gayton and Grimston
8. Gaywood Chase
9. Gaywood Clock
10. Gaywood North Bank
11. Heacham
12. Hunstanton
13. Massingham with Castle Acre
14. North Lynn
15. St Margaret's with St Nicholas
16. Snettisham
17. South and West Lynn
18. Springwood
19. Terrington
20. The Woottons
21. Walsoken
22. West Walton and Walpole
23. West Winch

2024 election result

Con	**16,097**	**36.1**	**4,697**	**11.5**
Lab	11,143	25.0		
Ref	8,697	19.5		
LD	6,492	14.6		
Grn	2,137	4.8		

Members of Parliament

2019-	James Wild (Con)
2001-19	Sir Henry Bellingham (Con)
1997-01	George Turner (Lab)
1983-97	Henry Bellingham (Con)
1970-83	Christopher Brocklebank-Fowler (Con/SDP)
1964-70	Derek Page (Lab)
1959-64	Denys Bullard (Con)
1951-59	Ronald Scott-Miller (Con)
1945-51	Frederick Wise (Lab)

Demographics

owned **66%**	rent pr **19%**	rent pub **15%**
white **96%**	black **0.6%**	asian **2%**
AB **27%**	C1C2 **31%**	DE **31%**
degree **24%**	unqual **24%**	student **4%**
▼ 35s **36%**	▲ 64s **26%**	

General Election history

	Con	Lab	LD	Oth
2024	36.1	25.0	14.6	24.3
2019	65.7	23.0	7.8	3.5
2017	60.2	32.0	2.39	4.6
2015	52.2	22.8	3.5	21.6
2010	54.2	13.3	23.2	9.3
2005	50.3	32.2	13.9	3.7
2001	48.5	41.7	8.4	1.4
1997	41.5	43.8	9.6	5.1
1992	52.1	33.6	13.8	
1987	50.6	17.5	31.9	
1983	43.5	18.9	37.6	
1979	51.0	39.0	9.9	
74 O	44.0	41.8	14.2	
74 F	42.3	41.1	16.5	
1970	50.0	50.0		
1966	47.7	52.3		
1964	49.9	50.1		
1959	52.1	47.9		
1955	51.7	48.3		
1951	51.1	48.9		
1950	44.7	45.3	10.0	
1945	39.9	48.7	10.2	1.2

EU referendum estimate

Leave **66%** Remain **34%**

Northampton North

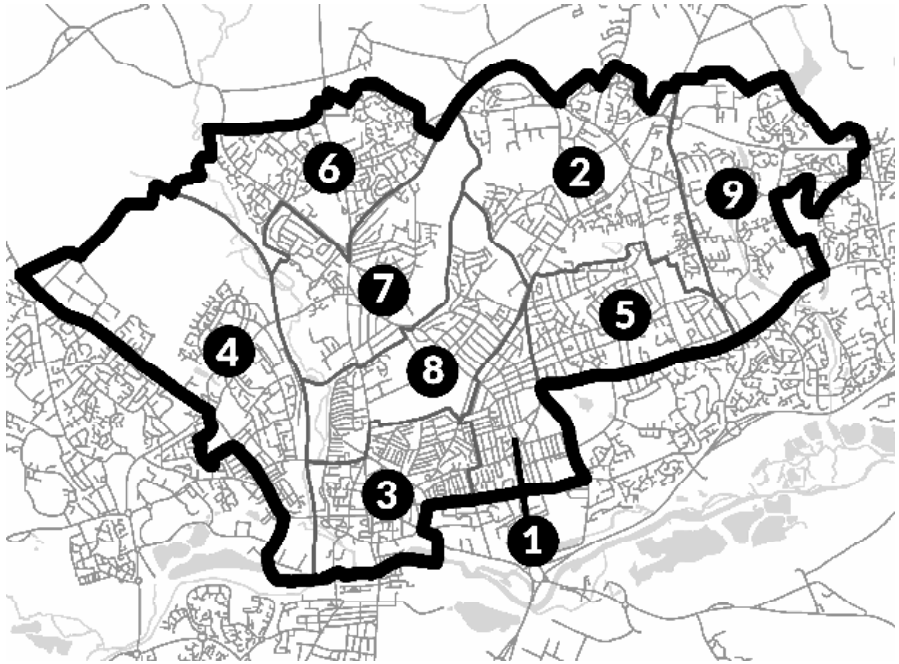

1. Abingdon and Phippsville
2. Boothville and Parklands
3. Castle
4. Dallington Spencer
5. Headlands
6. Kingsthorpe North
7. Kingsthorpe South
8. St George
9. Talavera

2024 election result

Lab	**18,209**	**43.5**	**9,014**	**21.5**
Con	9,195	22.0		
Ref	7,010	16.8		
Grn	2,558	6.1		
LD	2,251	5.4		
WP	1,531	3.7		
Ind	1,059	2.5		

Members of Parliament

2024-	Lucy Rigby (Lab)
2010-24	Michael Ellis (Con)
1997-10	Sally Keeble (Lab)
1979-97	Tony Marlow (Con)
1974-79	Maureen Colquhoun (Lab)
1945-74	Reginald Paget (Lab)

Demographics

owned **53%**	rent pr **27%**	rent pub **20%**
white **77%**	black **9%**	asian **9%**
AB **25%**	C1C2 **27%**	DE **32%**
degree **28%**	unqual **22%**	student **9%**
▼ 35s **48%**	▲ 64s **14%**	

General Election history

	Con	Lab	LD	Oth
2024	22.0	43.5	5.4	29.1
2019	53.2	39.3	5.1	2.4
2017	47.2	45.2	2.5	5.1
2015	42.4	34.1	3.6	19.9
2010	34.1	29.3	27.9	8.6
2005	30.8	40.2	24.5	4.5
2001	30.4	49.4	17.7	2.4
1997	33.4	52.7	12.7	1.2
1992	45.8	38.6	15.2	0.4
1987	47.8	29.9	21.1	1.2
1983	47.0	26.9	26.1	
1979	43.2	36.1	14.7	1.0
74 O	39.7	43.8	16.5	
74 F	38.1	40.7	21.1	
1970	48.8	51.2		
1966	43.3	56.7		
1964	41.4	49.0	9.5	
1959	41.8	46.3	11.9	
1955	47.2	52.8		
1951	46.3	53.7		
1950	37.8	49.0	13.2	
1945	42.1	56.4		1.5

EU referendum estimate

Leave **61%** Remain **39%**

Northampton South

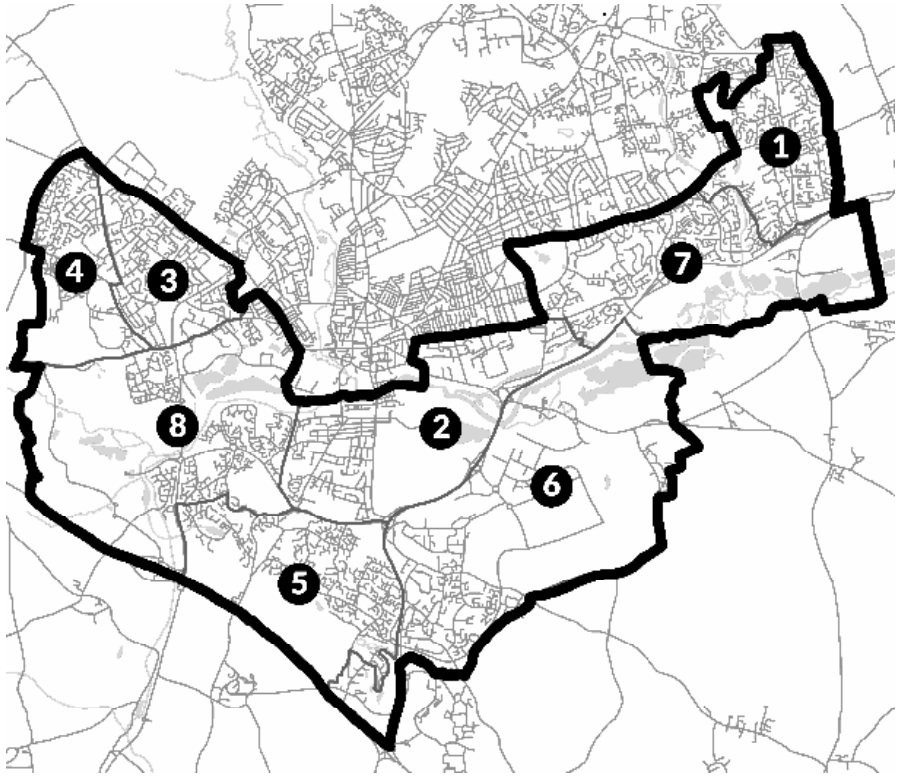

1. Billing and Rectory Farm
2. Delapre and Rushmere
3. Duston East
4. Duston West and St Crispin
5. East Hunsbury and Shelfleys
6. Nene Valley
7. Riverside Park
8. Sixfields

2024 election result

Lab	**16,890**	**38.5**	**4,071**	**9.3**
Con	12,819	29.2		
Ref	8,210	18.7		
LD	3,193	7.3		
Grn	2,398	5.5		
TUSC	296	0.7		
Climate	98	0.2		

Members of Parliament

2024-	Mike Reader (Lab)
2017-24	Andrew Lewer (Con)
2015-17	David Mackintosh (Con)
2005-15	Brian Binley (Con)
1997-05	Tony Clarke (Lab)
1974-97	Sir Michael Morris (Con)

Demographics

owned **68%**	rent pr **20%**	rent pub **12%**
white **82%**	black **7%**	asian **7%**
AB **33%**	C1C2 **29%**	DE **25%**
degree **32%**	unqual **17%**	student **8%**
▼ 35s **45%**	▲ 64s **15%**	

General Election history

	Con	Lab	LD	Oth
2024	29.2	38.5	7.3	25.1
2019	51.2	39.7	6.1	3.0
2017	46.9	44.0	3.4	5.7
2015	41.6	31.8	4.3	21.9
2010	40.8	25.4	19.4	14.4
2005	43.7	35.6	15.3	5.3
2001	41.1	42.9	12.5	3.5
1997	41.1	42.4	11.1	5.4
1992	55.3	29.8	14.9	
1987	55.7	24.6	18.6	1.1
1983	53.6	23.0	23.4	
1979	49.7	40.2	10.1	
74 O	43.0	42.6	14.4	
74 F	40.3	39.8	20.0	

EU referendum estimate

Leave **60%** Remain **40%**

Norwich North

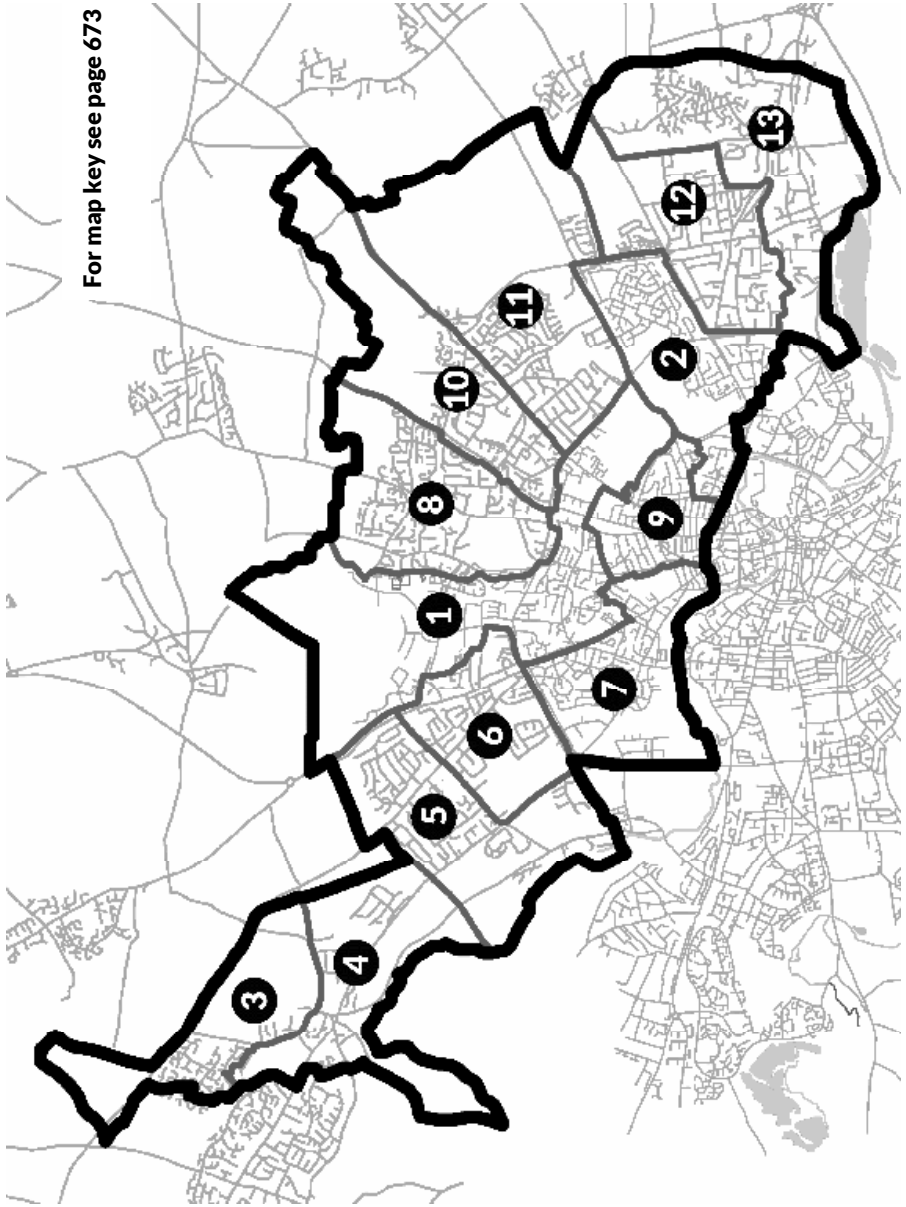

2024 election result

Lab	**20,794**	**45.4**	**10,850**	**23.7**
Con	9,944	21.7		
Ref	8,229	18.0		
Grn	4,372	9.6		
LD	2,073	4.5		
Ind	353	0.8		

Members of Parliament

2024-	Alice Macdonald (Lab)
2009-24	Chloe Smith (Con)
1997-09	Dr Ian Gibson (Lab)
1983-97	Patrick Thompson (Con)
1974-83	David Ennals (Lab)
1964-74	George Wallace (Lab)
1950-64	John Paton (Lab)

Demographics

owned **64%**	rent pr **16%**	rent pub **20%**
white **93%**	black **1%**	asian **3%**
AB **29%**	C1C2 **30%**	DE **29%**
degree **27%**	unqual **20%**	student **5%**
▼ 35s **41%**	▲ 64s **20%**	

General Election history

	Con	Lab	LD	Oth
2024	21.7	45.4	4.5	28.4
2019	50.5	40.3	5.8	3.4
2017	47.7	46.6	3.2	2.4
2015	43.7	33.5	4.3	18.4
2010	40.6	31.4	18.3	9.7
2005	33.2	44.9	16.2	5.8
2001	34.6	47.4	14.8	3.2
1997	32.5	49.7	12.6	5.2
1992	43.3	42.8	12.9	1.0
1987	45.8	30.2	24.0	
1983	44.7	32.4	22.6	0.4
1979	35.0	50.8	12.1	2.3
74 O	27.3	56.0	16.8	
74 F	27.9	48.6	22.1	1.5
1970	38.2	59.7		2.1
1966	34.4	65.6		
1964	39.1	60.9		
1959	39.8	60.2		
1955	39.3	60.7		
1951	37.3	62.7		
1950	23.5	59.2	17.2	

EU referendum estimate

Leave **57%** Remain **43%**

Norwich South

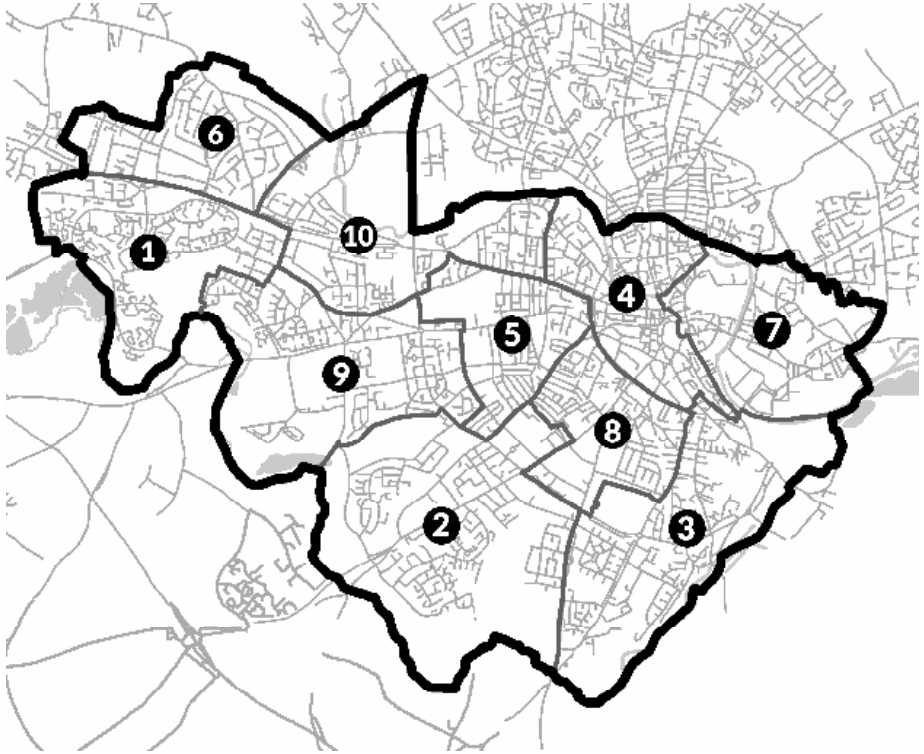

1. Bowthorpe
2. Eaton
3. Lakenham
4. Mancroft
5. Nelson
6. New Costessy
7. Thorpe Hamlet
8. Town Close
9. University
10. Wensum

2024 election result

Lab	**21,484**	**47.6**	**13,239**	**29.3**
Grn	8,245	18.3		
Con	5,806	12.9		
Ref	5,227	11.6		
LD	3,577	7.9		
PoW	455	1.0		
Ind	301	0.7		

Members of Parliament

2015-	Clive Lewis (Lab)
2010-15	Simon Wright (LD)
1997-10	Charles Clarke (Lab)
1987-97	John Garrett (Lab)
1983-87	John Powley (Con)
1974-83	John Garrett (Lab)
1970-74	Thomas Stuttaford (Con)
1964-70	Christopher Norwood (Lab)
1955-64	Geoffrey Ripon (Con)
1950-55	Henry Strauss (Con)

Demographics

owned **44%**	rent pr **28%**	rent pub **28%**
white **86%**	black **3%**	asian **6%**
AB **30%**	C1C2 **22%**	DE **22%**
degree **36%**	unqual **15%**	student **19%**
▼ 35s **50%**	▲ 64s **16%**	

General Election history

	Con	Lab	LD	Oth
2024	12.9	47.6	7.9	31.6
2019	29.0	53.7	9.2	8.0
2017	30.6	61.0	5.5	2.9
2015	23.5	39.3	13.6	23.6
2010	22.9	28.7	29.4	19.0
2005	22.7	37.7	29.0	10.6
2001	24.8	45.5	22.6	7.2
1997	23.7	51.7	18.6	6.0
1992	36.6	48.7	12.9	1.8
1987	37.3	37.9	24.9	
1983	38.8	35.3	24.5	1.5
1979	41.6	44.9	12.8	0.7
74 O	37.5	47.1	15.4	
74 F	39.5	41.3	19.3	
1970	47.0	44.7	8.3	
1966	45.2	54.8		
1964	49.1	50.9		
1959	53.1	46.9		
1955	52.5	47.5		
1951	52.5	47.5		
1950	53.3	46.7		

EU referendum estimate

Leave **40%** Remain **60%**

Nottingham East

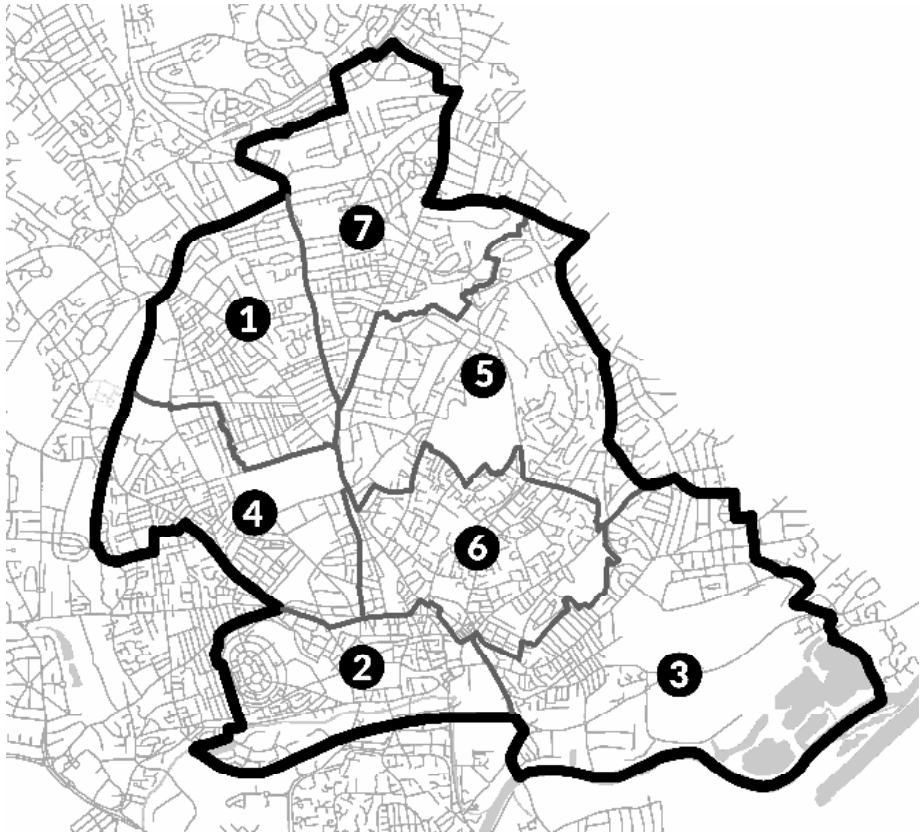

1. Berridge
2. Castle
3. Dales
4. Hyson Green and Arboretum
5. Mapperley
6. St Ann's
7. Sherwood

2024 election result

Lab	**19,494**	**53.6**	**15,162**	**41.7**
Grn	4,332	11.9		
Con	3,925	10.8		
WP	2,465	6.8		
LD	1,741	4.8		
Ind	494	1.4		
Ind	372	1.0		

Members of Parliament

2019-	Nadia Whittome (Lab)
2010-19	Chris Leslie (Lab/Change)
1992-10	John Heppell (Lab)
1983-92	Michael Knowles (Con)
1964-83	Jack Dunnett (Lab)
1955-64	John Cordeaux (Con)
1945-55	James Harrison (Lab)

Demographics

owned **41%**	rent pr **38%**	rent pub **22%**
white **60%**	black **11%**	asian **19%**
AB **24%**	C1C2 **18%**	DE **22%**
degree **34%**	unqual **17%**	student **25%**
▼ 35s **58%**	▲ 64s **9%**	

General Election history

	Con	Lab	LD	Oth
2024	10.8	53.6	4.8	21.1
2019	20.8	64.3	4.9	10.0
2017	21.6	71.5	2.6	4.4
2015	20.8	54.6	4.2	20.5
2010	23.7	45.4	24.3	6.6
2005	22.7	45.8	22.8	8.7
2001	24.3	59.0	13.0	3.8
1997	23.5	62.3	10.1	4.1
1992	36.4	52.6	7.8	3.3
1987	42.9	42.0	14.7	0.4
1983	40.4	37.1	19.2	3.3
1979	39.9	50.5	7.4	2.2
74 O	32.8	51.2	13.8	2.3
74 F	36.1	46.9	17.0	
1970	44.4	55.6		
1966	41.1	58.9		
1964	47.3	52.7		
1959	52.3	47.7		
1955	50.9	49.1		
1951	47.2	47.8	5.1	
1950	41.2	46.5	12.2	
1945	37.4	40.2	18.8	3.6

EU referendum estimate

Leave **43%** Remain **57%**

Nottingham North and Kimberley

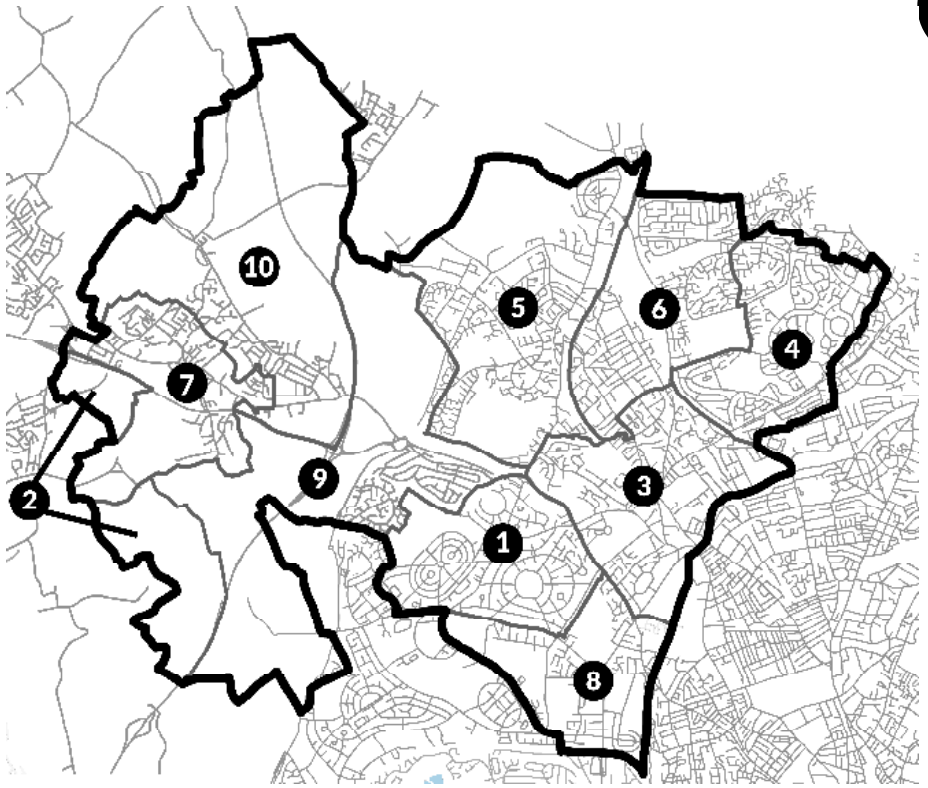

1. Aspley
2. Awsworth, Cossall and Trowell (2%)
3. Basford
4. Bestwood
5. Bulwell
6. Bulwell Forest
7. Kimberley
8. Leen Valley
9. Nuthall East and Strelley
10. Watnall and Nuthall West

2024 election result

Lab	**16,480**	**47.1**	**9,427**	**27.1**
Ref	7,053	20.1		
Con	6,787	19.4		
Grn	3,351	9.6		
LD	1,336	3.8		

Members of Parliament

2017-	Alex Norris (Lab)
1987-17	Graham Allen (Lab)
1983-87	Richard Ottaway (Con)
1959-83	Bill Whitlock (Lab)
1955-59	James Harrison (Lab)
1950-55	Tom O'Brien (Lab)

Demographics

owned **55%**	rent pr **18%**	rent pub **27%**
white **73%**	black **10%**	asian **10%**
AB **23%**	C1C2 **25%**	DE **33%**
degree **24%**	unqual **25%**	student **7%**
▼ 35s **47%**	▲ 64s **15%**	

General Election history

	Con	Lab	LD	Oth
2024	19.4	47.1	3.8	29.7
2019	36.4	49.1	4.5	10.1
2017	31.1	60.2	1.8	7.0
2015	21.0	54.6	2.4	21.1
2010	24.8	48.6	17.1	9.6
2005	18.7	58.7	17.1	5.5
2001	23.8	64.5	10.6	1.1
1997	20.3	65.7	8.0	6.0
1992	35.1	55.7	8.6	0.5
1987	41.6	44.9	11.7	1.7
1983	39.5	38.7	19.4	2.5
1979	41.1	46.9	9.2	2.8
74 O	34.8	48.1	14.5	2.5
74 F	37.0	44.8	16.9	1.3
1970	38.0	52.8	7.7	1.5
1966	37.2	60.6		2.1
1964	39.8	57.1		3.1
1959	37.3	47.2	12.9	2.6
1955	42.7	55.4		1.9
1951	35.1	64.9		
1950	26.3	61.2	11.0	1.5

EU referendum estimate

Leave **66%** Remain **34%**

Nottingham South

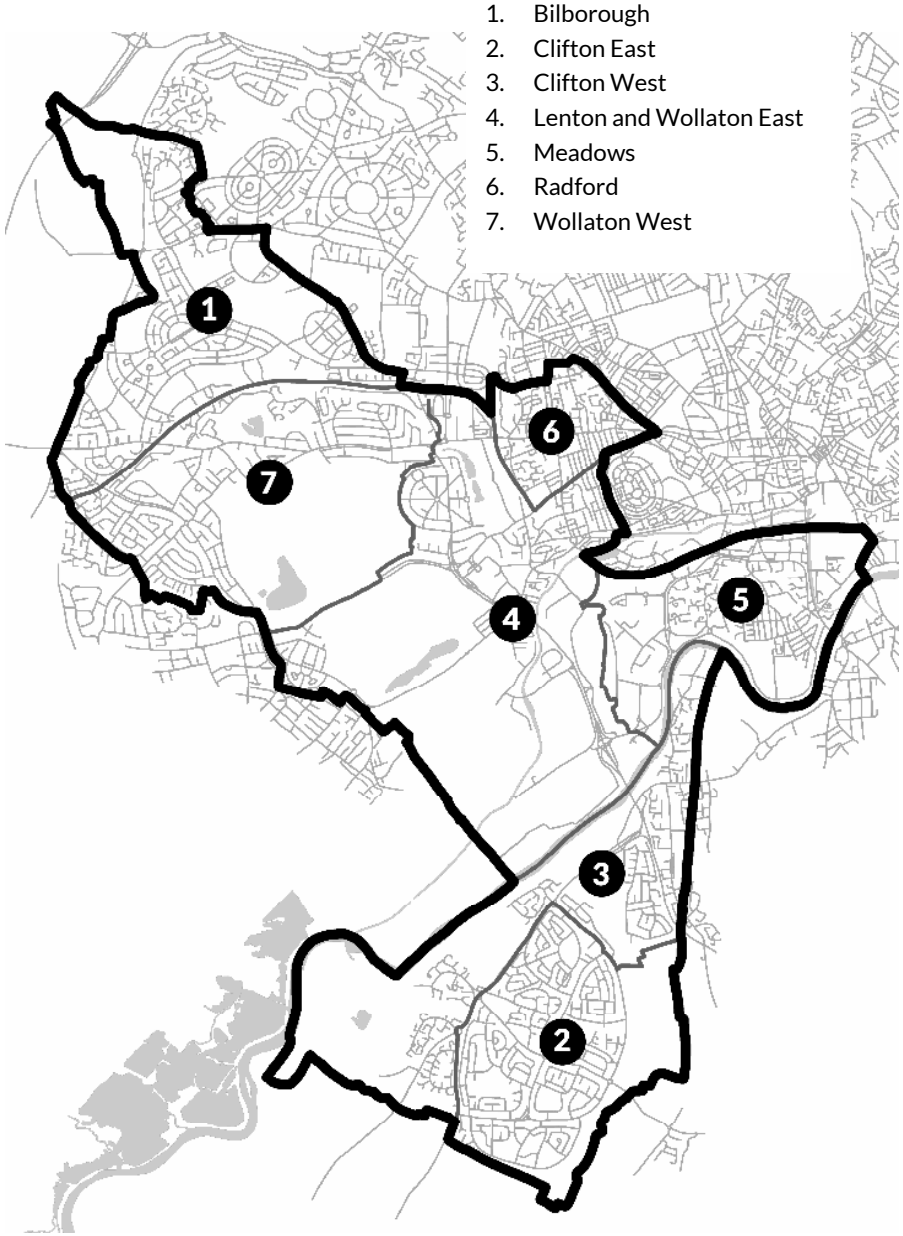

1. Bilborough
2. Clifton East
3. Clifton West
4. Lenton and Wollaton East
5. Meadows
6. Radford
7. Wollaton West

2024 election result

Lab	**15,579**	**47.4**	**10,294**	**31.3**
Con	5,285	16.1		
Ref	4,936	15.0		
Grn	2,923	8.9		
LD	2,059	6.3		
WP	1,496	4.6		
Ind	449	1.4		
Ind	152	0.5		

Members of Parliament

2010-	Lilian Greenwood (Lab)
1987-10	Alan Simpson (Lab)
1983-87	Martin Brandon-Bravo (Con)
1974-83	*Constituency abolished*
1970-74	Norman Fowler (Con)
1966-70	George Perry (Lab)
1959-66	William Clark (Con)
1955-59	Denis Keegan (Con)
1945-55	Norman Smith (Lab)

Demographics

owned **47%**	rent pr **27%**	rent pub **26%**
white **69%**	black **8%**	asian **14%**
AB **20%**	C1C2 **17%**	DE **21%**
degree **28%**	unqual **17%**	student **33%**
▼ 35s **59%**	▲ 64s **12%**	

General Election history

	Con	Lab	LD	Oth
2024	16.1	47.4	6.3	30.4
2019	29.1	55.2	8.2	7.5
2017	30.9	62.4	3.2	3.5
2015	31.7	47.6	3.5	17.2
2010	32.9	37.3	23.1	7.1
2005	25.9	47.4	22.9	3.9
2001	27.2	54.5	16.6	1.7
1997	27.7	55.3	12.9	4.0
1992	41.8	47.7	10.0	0.5
1987	45.0	40.8	14.2	
1983	45.9	34.1	20.0	
1979				
74 O				
74 F				
1970	53.7	46.3		
1966	49.7	50.3		
1964	46.0	41.0	13.0	
1959	57.1	42.9		
1955	56.9	43.1		
1951	49.4	50.6		
1950	43.8	48.0	8.1	
1945	35.5	50.5	14.1	

EU referendum estimate

Leave **45%** Remain **55%**

Nuneaton

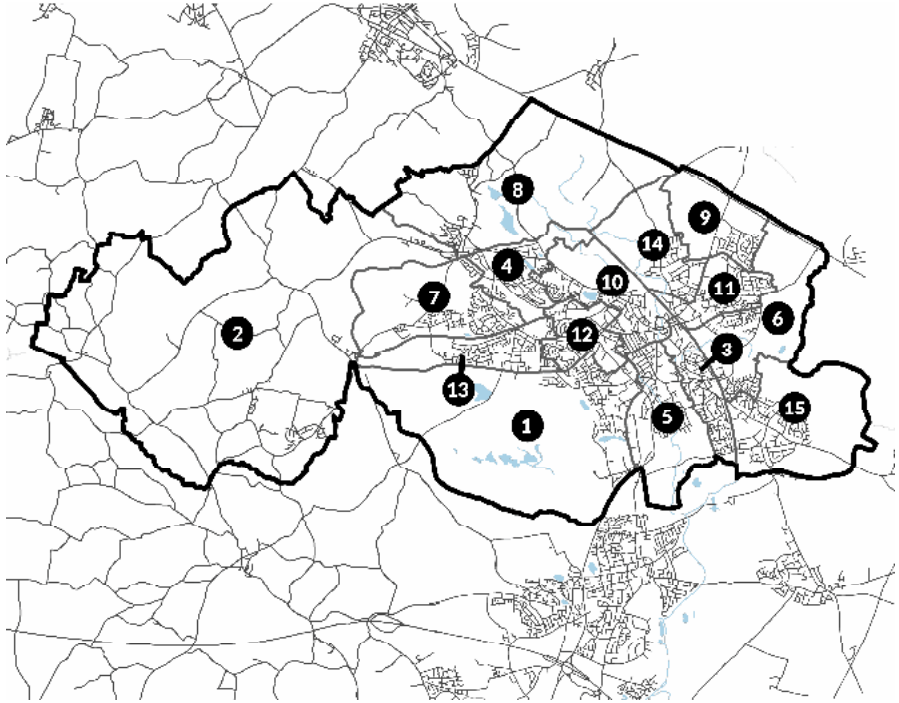

1. Arbury
2. Arley and Whitacre
3. Attleborough
4. Camp Hill
5. Chilvers Coton
6. Eastboro
7. Galley Common
8. Hartshill
9. Milby
10. St Mary's
11. St Nicolas
12. Stockingford East
13. Stockingford West
14. Weddington
15. Whitestone

2024 election result

Lab	**15,216**	**36.9**	**3,479**	**8.4**
Con	11,737	28.5		
Ref	9,059	22.0		
Grn	2,894	7.0		
LD	1,340	3.3		
WP	967	2.3		

Members of Parliament

2024-	Jodie Gosling (Lab)
2010-24	Marcus Jones (Con)
1992-10	Bill Olner (Lab)
1983-92	Lewis Stevens (Con)
1967-83	Leslie Huckfield (Lab)
1965-67	Frank Cousins (Lab)
1942-65	Frank Bowles (Lab)
1935-42	Reginald Fletcher (Lab)

Demographics

owned **68%**	rent pr **17%**	rent pub **15%**
white **88%**	black **2%**	asian **8%**
AB **28%**	C1C2 **27%**	DE **31%**
degree **26%**	unqual **22%**	student **5%**
▼ 35s **43%**	▲ 64s **18%**	

General Election history

	Con	Lab	LD	Oth
2024	28.5	36.9	3.3	31.3
2019	60.6	31.5	4.1	3.7
2017	51.6	41.3	2.0	5.2
2015	45.5	34.9	1.8	17.8
2010	41.5	36.9	15.3	6.3
2005	39.0	44.0	13.0	3.9
2001	34.7	52.1	11.1	2.0
1997	30.9	56.2	8.8	4.1
1992	43.0	45.8	11.2	
1987	44.9	34.6	19.2	1.3
1983	40.5	30.6	28.0	1.0
1979	37.7	49.9	9.8	2.6
74 O	25.3	56.1	18.6	
74 F	26.3	53.8	19.8	
1970	32.8	57.4	9.8	
1966	31.6	54.0	14.4	
1964	29.1	52.8	18.1	
1959	32.3	52.4	15.2	
1955	33.0	55.8	11.2	
1951	29.2	60.0	10.7	
1950	27.6	58.7	13.7	
1945	23.4	58.5	17.2	0.9

EU referendum estimate

Leave **65%** Remain **35%**

Old Bexley and Sidcup

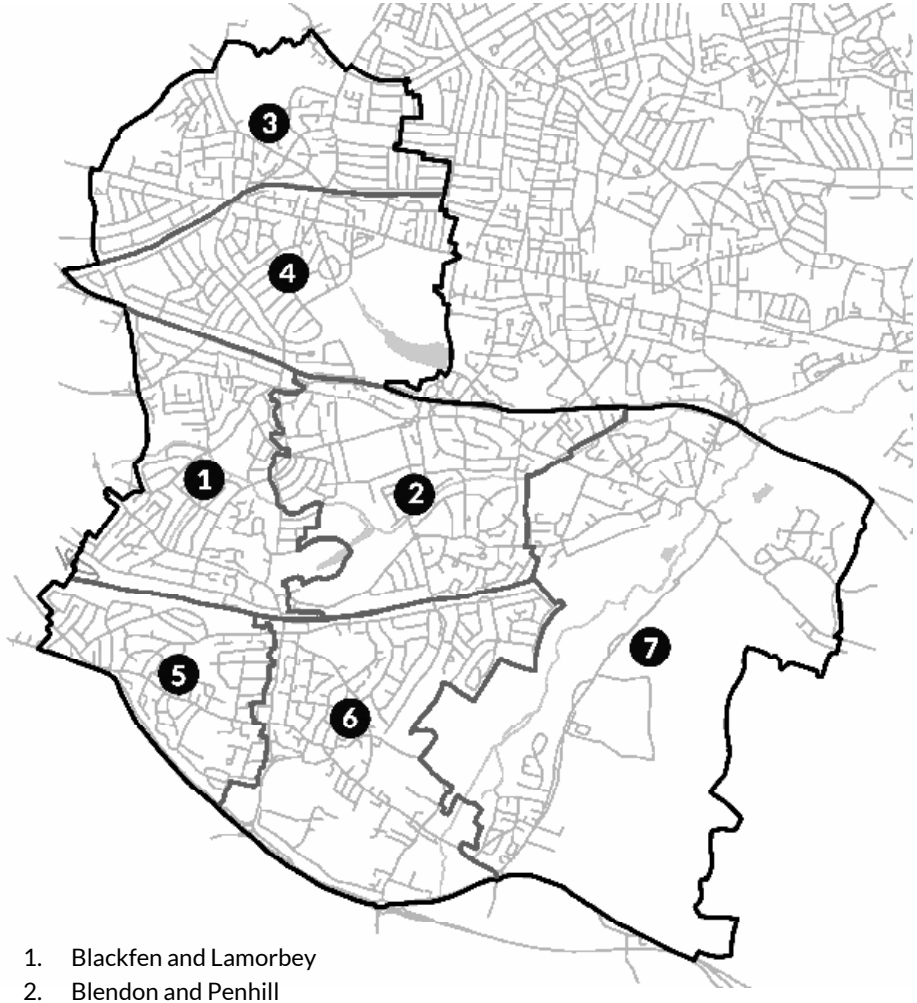

1. Blackfen and Lamorbey
2. Blendon and Penhill
3. East Wickham
4. Faclonwood and Welling
5. Longlands
6. St Mary's and St James
7. Sidcup

2024 election result

Con	**17,910**	**37.6**	**3,548**	**7.6**
Lab	14,362	30.2		
Ref	10,384	21.8		
Grn	2,601	5.5		
LD	1,927	4.0		
RejoinEU	251	0.5		
Ind	198	0.4		

Members of Parliament

2021-	Louie French (Con)
2010-21	James Brokenshire (Con)
2001-10	Derek Conway (Con)
1950-01	Sir Edward Heath (Con)
1946-50	Ashley Bramall (Lab)
1945-46	Jennie Adamson (Lab)

Demographics

owned **77%**	rent pr **14%**	rent pub **9%**
white **80%**	black **5%**	asian **9%**
AB **37%**	C1C2 **32%**	DE **18%**
degree **31%**	unqual **17%**	student **7%**
▼ 35s **41%**	▲ 64s **19%**	

General Election history

	Con	Lab	LD	Oth
2024	37.6	30.2	4.0	28.3
2019	64.5	23.5	8.3	3.7
2017	61.5	29.3	3.3	6.0
2015	52.8	19.0	3.5	24.7
2010	54.1	19.3	15.4	11.2
2005	49.8	27.5	14.7	8.0
2001	45.4	37.5	13.7	3.4
1997	42.1	35.1	16.1	6.8
1992	60.3	21.6	15.9	2.2
1987	62.1	17.3	20.6	
1983	60.2	13.7	26.0	
1979	49.1	25.8	23.6	1.5
74 O	50.5	30.4	18.5	0.7
74 F	59.8	25.8	12.4	2.0
1970	53.0	37.2	6.3	3.4
1966	48.1	43.9	8.0	
1964	47.4	38.9	11.4	2.3
1959	57.8	42.2		
1955	54.3	45.7		
1951	51.5	48.5		
1950	46.0	45.7	7.4	0.9
1945	29.8	56.9	13.3	

EU referendum estimate

Leave **63%** Remain **37%**

Oldham East and Saddleworth

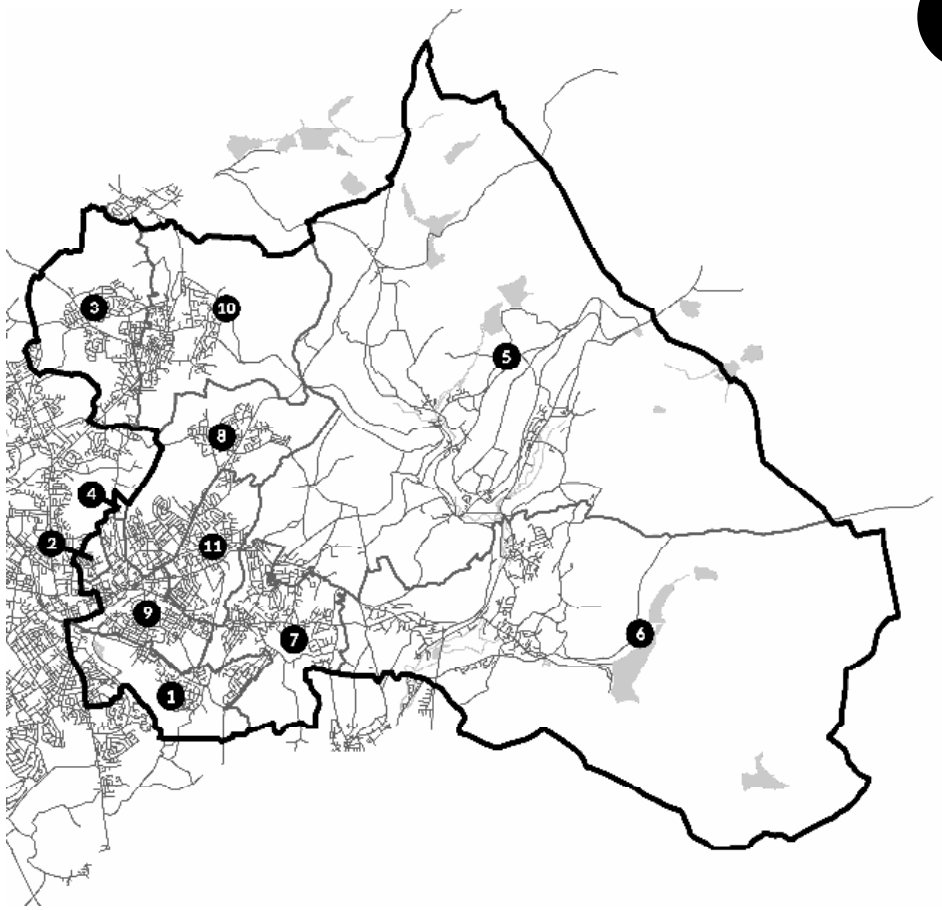

1. Alexandra
2. Coldhurst (9%)
3. Crompton (100%)
4. Royton South (10%)
5. Saddleworth North
6. Saddleworth South
7. Saddleworth West and Lees
8. St James'
9. St Mary's
10. Shaw
11. Waterhead

2024 election result

Lab	**14,091**	**35.2**	**6,357**	**15.9**
Ref	7,734	19.3		
Con	6,838	17.1		
WP	4,647	11.6		
LD	3,386	8.5		
Grn	1,490	3.7		
Ind	1,362	3.4		
Ind	517	1.3		

Members of Parliament

2011-	Debbie Abrahams (Lab)
1997-11	Phil Woolas (Lab)
1995-97	Chris Davies (LD)
1983-95	Geoffrey Dickens (Con)

Demographics

owned **63%**	rent pr **18%**	rent pub **20%**
white **73%**	black **3%**	asian **21%**
AB **27%**	C1C2 **27%**	DE **26%**
degree **27%**	unqual **23%**	student **8%**
▼ 35s **46%**	▲ 64s **17%**	

General Election history

	Con	Lab	LD	Oth
2024	17.1	35.2	8.5	39.2
2019	40.3	43.5	5.2	11.0
2017	37.1	54.5	3.6	4.8
2015	25.9	39.4	12.9	21.8
2010	26.4	31.9	31.6	10.1
2005	18.2	41.4	33.2	7.2
2001	16.1	38.6	32.6	12.7
1997	19.7	41.7	35.4	3.2
1992	44.2	19.9	35.9	
1987	43.1	26.0	30.9	
1983	42.8	25.3	31.0	0.8

EU referendum estimate

Leave **57%** Remain **43%**

Oldham West, Chadderton and Royton

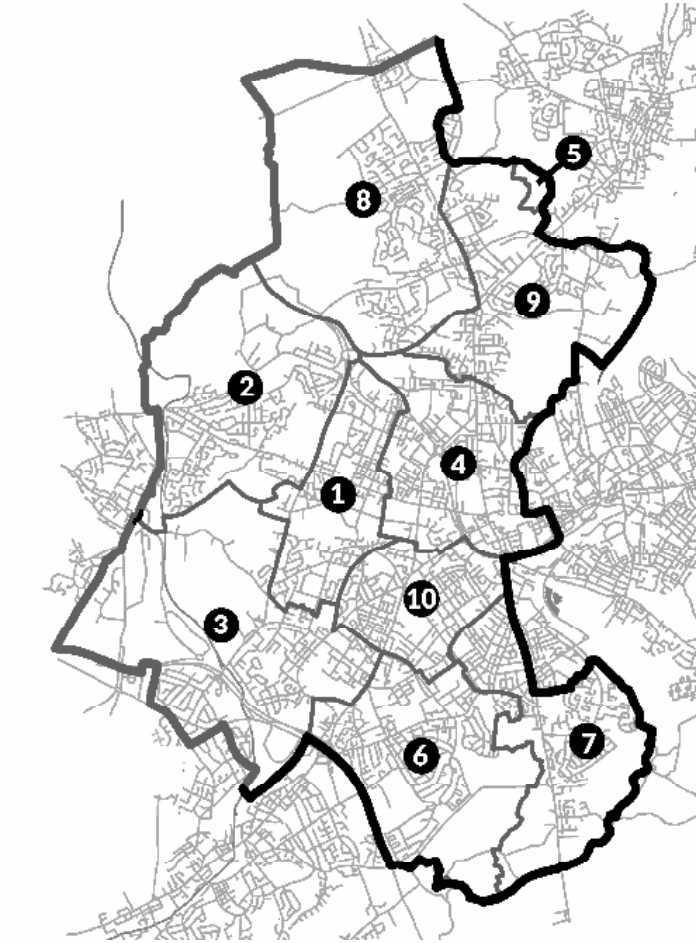

1. Chadderton Central
2. Chadderton North
3. Chadderton South
4. Coldhurst (91%)
5. Crompton (0%)
6. Hollinwood
7. Medlock Vale
8. Royton North
9. Royton South (99%)
10. Werneth

2024 election result

Lab	**13,232**	**34.3**	**4,976**	**12.9**
Ind	8,256	21.4		
Ref	6,848	17.8		
Con	4,066	10.5		
Ind	2,470	6.4		
Grn	1,857	4.8		
LD	1,271	3.3		
Ind	573	1.5		

Members of Parliament

2015-	Jim McMahon (Lab)
1970-15	Michael Meacher (Lab)
1968-70	Bruce Campbell (Con)
1950-68	Leslie Hale (Lab)

Demographics

owned **58%**	rent pr **18%**	rent pub **20%**
white **59%**	black **4%**	asian **33%**
AB **22%**	C1C2 **26%**	DE **28%**
degree **23%**	unqual **27%**	student **9%**
▼ 35s **49%**	▲ 64s **15%**	

General Election history

	Con	Lab	LD	Oth
2024	10.5	34.3	3.3	51.9
2019	30.3	55.3	3.3	11.1
2017	27.6	65.2	2.1	5.1
2015	19.0	54.8	3.7	22.5
2010	23.7	45.5	19.1	11.8
2005	21.3	49.1	20.0	9.5
2001	17.7	51.2	12.4	18.7
1997	23.4	58.8	11.9	5.9
1992	32.4	52.8	13.5	1.3
1987	34.9	49.4	15.8	
1983	36.2	44.1	19.3	0.5
1979	35.4	52.4	10.6	1.5
74 O	30.0	53.2	16.8	
74 F	31.4	48.4	20.3	
1970	43.1	48.1	8.8	
1966	38.8	61.2		
1964	41.2	58.8		
1959	45.0	55.0		
1955	45.4	54.6		
1951	41.5	50.4	8.1	
1950	37.5	47.6	14.0	0.9

EU referendum estimate

Leave **63%** Remain **37%**

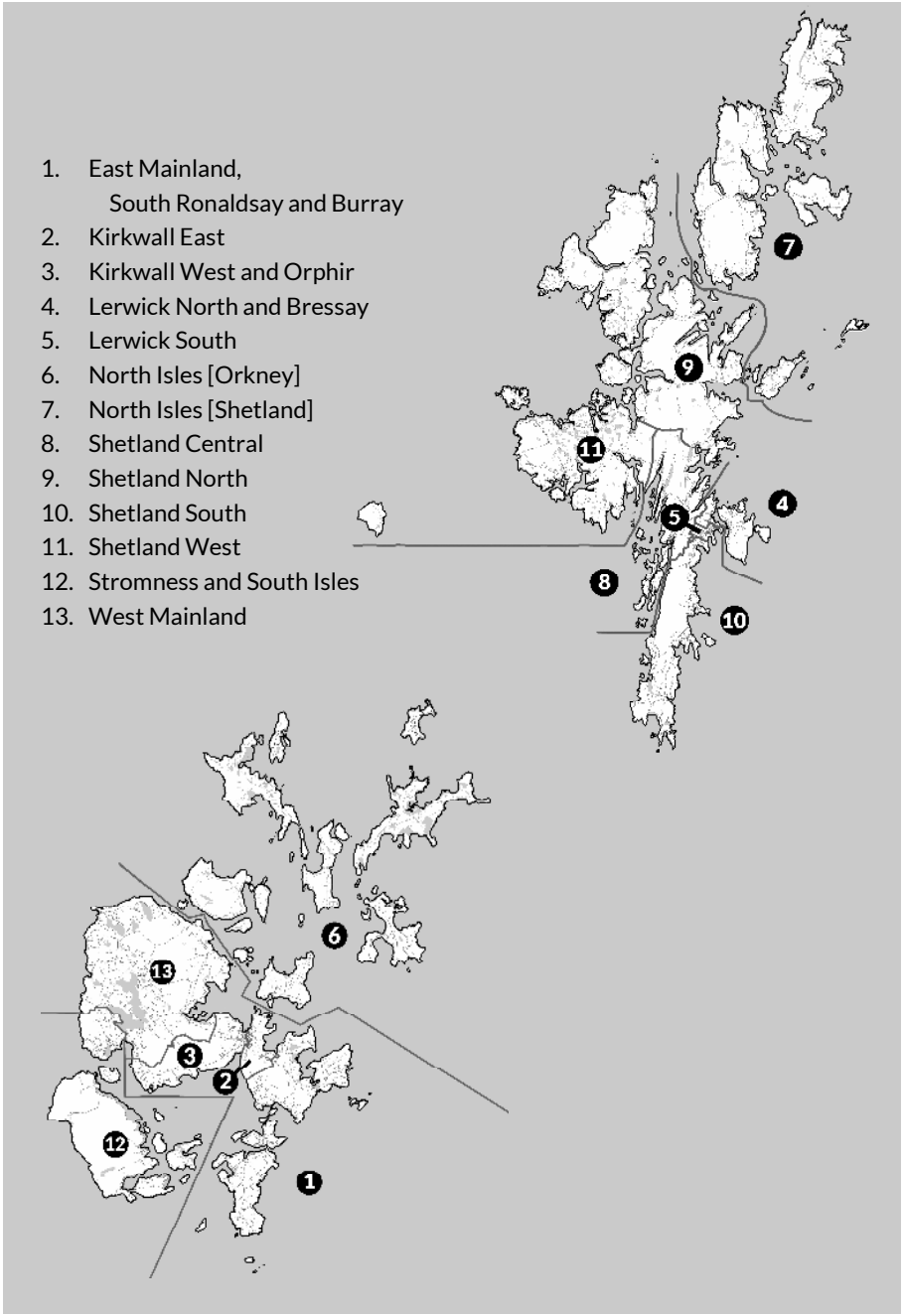

Orkney and Shetland

2024 election result

LD	**11,392**	**55.1**	**7,807**	**37.8**
SNP	3,585	17.3		
Grn	2,046	9.9		
Ref	1,586	7.7		
Lab	1,493	7.2		
Con	586	2.8	-	

Members of Parliament

2001-	Alistain Carmichael (LD)
1983-01	Jim Wallace (LD)
1950-83	Jo Grimond (L)
1935-50	Basil Neven-Spence (Con)

Demographics

2021 Census information for Scotland had not been published at the time of print

General Election history

	Con	Lab	LD	SNP	Oth
2024	2.8	7.2	55.1	17.3	17.6
2019	9.9	6.7	44.8	34.0	
2017	8.7	11.4	48.6	29.0	
2015	8.9	7.1	41.4	37.8	
2010	10.5	10.7	62.0	10.6	
2005	13.3	14.2	51.5	10.3	
2001	18.7	20.6	41.3	14.8	
1997	12.2	18.3	52.0	12.7	
1992	22.0	19.8	46.4	11.2	
1987	23.3	18.7	41.7		
1983	25.6	13.1	45.9	15.4	
1979	21.3	17.4	56.4	4.8	
74 O	14.2	12.4	56.2	17.2	
74 F	22.6	15.5	62.0		
1970	31.9	21.1	47.0		
1966	22.3	18.6	59.1		
1964	20.0	17.4	62.6		
1959	18.5	17.4	64.1		
1955	20.4	15.8	63.8		
1951	26.2	16.2	57.5		
1950	31.9	21.3	46.8		
1945	36.0	29.8	34.2		

EU referendum estimate

Leave **40%** Remain **60%**

Orpington

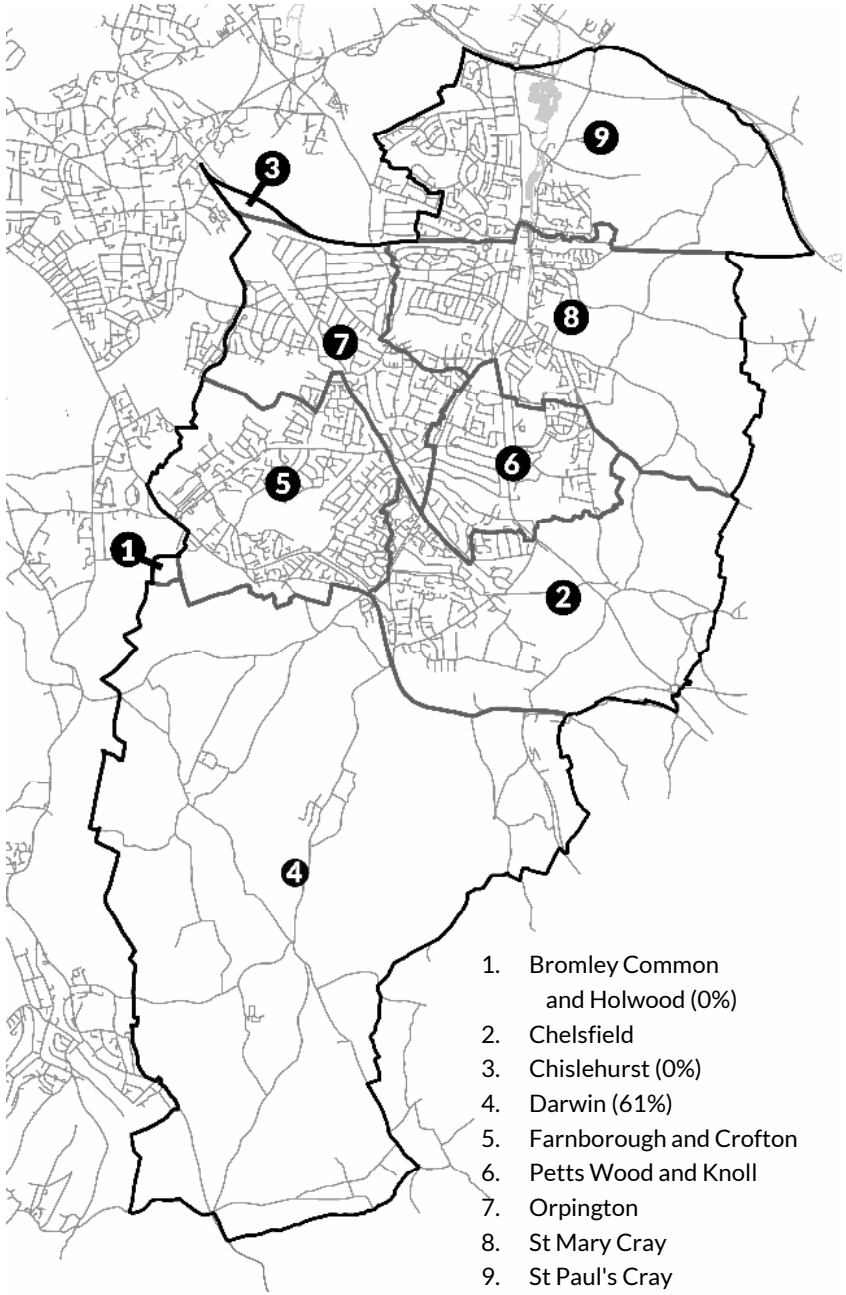

2024 election result

Con	**17,504**	**38.0**	**5,118**	**11.1**
Lab	12,386	26.9		
Ref	8,896	19.3		
LD	4,728	10.3		
Grn	2,319	5.0		
SDP	240	0.5		

Members of Parliament

2019-	Gareth Bacon (Con)
2010-19	Jo Johnson (Con)
1992-10	John Horam (Con)
1970-92	Ivor Stanbrook (Con)
1962-70	Eric Lubbock (L)
1945-62	Sir Waldron Smithers (Con)

Demographics

owned **74%**	rent pr **11%**	rent pub **15%**
white **78%**	black **6%**	asian **10%**
AB **41%**	C1C2 **30%**	DE **17%**
degree **37%**	unqual **16%**	student **6%**
▼ 35s **40%**	▲ 64s **19%**	

General Election history

	Con	Lab	LD	Oth
2024	38.0	26.9	10.3	24.8
2019	63.4	17.5	15.5	3.7
2017	62.9	24.4	6.6	6.1
2015	57.4	15.6	6.8	20.2
2010	59.7	9.0	24.5	6.7
2005	48.8	9.0	39.8	2.4
2001	43.9	10.8	43.3	2.0
1997	40.6	17.9	35.7	5.8
1992	57.2	11.5	30.2	1.1
1987	58.2	10.7	31.0	
1983	57.3	7.7	34.5	0.5
1979	58.0	11.9	29.0	1.2
74 O	47.0	15.6	37.3	
74 F	47.2	12.1	40.7	
1970	47.3	8.0	44.7	
1966	43.3	10.1	46.7	
1964	41.8	9.9	48.4	
1959	56.6	22.2	21.2	
1955	59.9	27.6	12.5	
1951	62.7	37.4		
1950	56.7	32.8	10.5	
1945	48.6	37.8	12.3	1.3

EU referendum estimate

Leave **56%** Remain **44%**

Ossett and Denby Dale

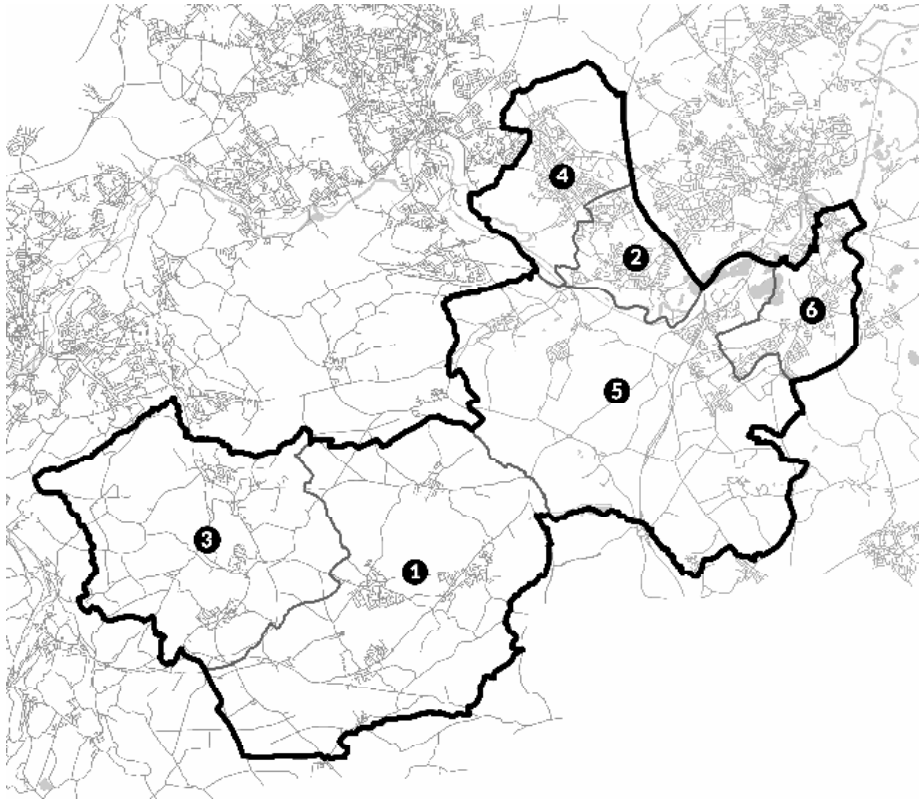

2024 election result

Lab	**17,232**	**39.3**	**4,542**	**10.4**
Con	12,690	28.9		
Ref	9,224	21.0		
Grn	2,132	4.9		
LD	1,785	4.1		
Yorks	810	1.8		

Members of Parliament

2024- Jade Botterill (Lab)

Demographics

owned **73%**	rent pr **14%**	rent pub **13%**
white **94%**	black **0.9%**	asian **3%**
AB **36%**	C1C2 **29%**	DE **23%**
degree **32%**	unqual **18%**	student **6%**
▼ 35s **37%**	▲ 64s **23%**	

General Election history

	Con	Lab	LD	Oth
2024	28.9	39.3	4.1	27.7

EU referendum estimate

New constituency

1. Denby Dale
2. Horbury and South Ossett
3. Kirkburton (77%)
4. Ossett
5. Wakefield Rural
6. Wakefield South

Oxford East

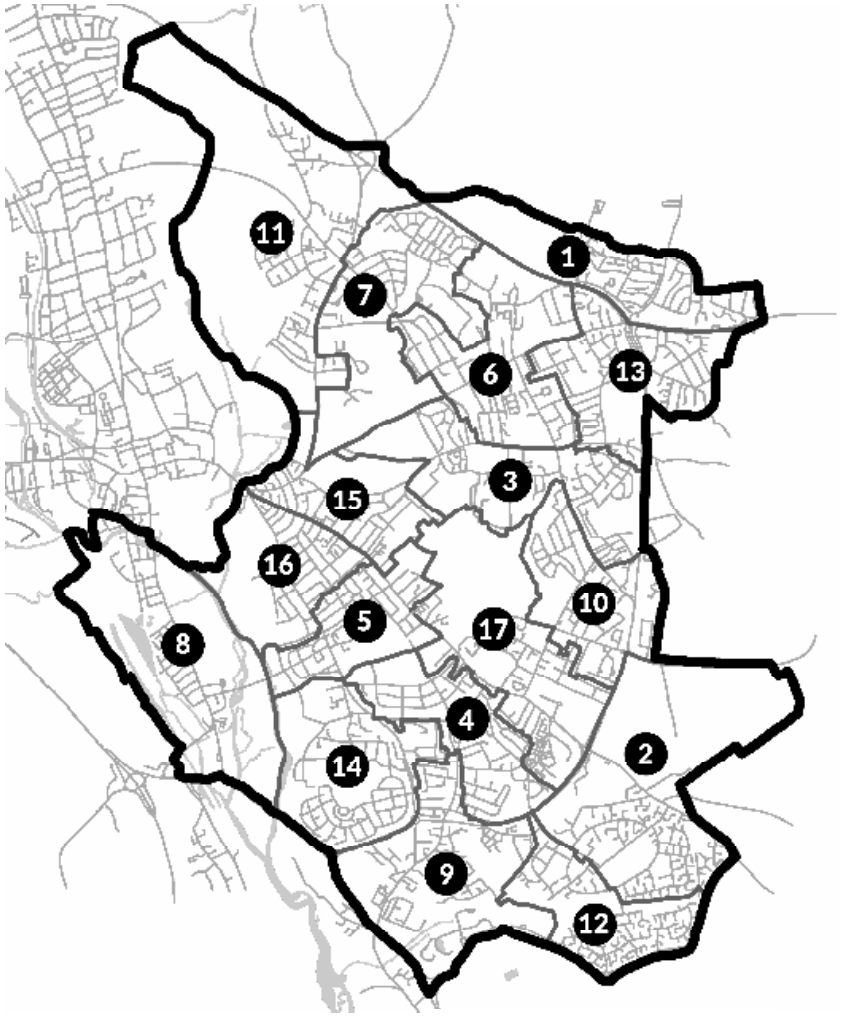

1. Barton and Sandhills
2. Blackbird Leys
3. Churchill
4. Cowley
5. Donnington
6. Headington
7. Headington Hill and Northway
8. Hinksey Park
9. Littlemore
10. Lye Valley
11. Marston
12. Northfield Brook
13. Quarry and Risinghurst
14. Rose Hill and Iffley
15. St Clement's
16. St Mary's
17. Temple Cowley

2024 election result

Lab	**19,541**	**49.7**	**14,465**	**36.8**
Grn	5,076	12.9		
Con	4,739	12.0		
LD	3,437	8.7		
Ox All	2,381	6.1		
Ind	1,761	4.5		
WP	615	1.6		
Ind	600	1.5		
RejoinEU	425	1.1		
PoW	337	0.9		
SDP	232	0.6		
WRP	197	0.5		

Members of Parliament

2017-	Anneliese Dodds (Lab)
1987-17	Andrew Smith (Lab)
1983-87	Steven Norris (Con)
1979-83	John Patten (Con)
1974-79	Evan Luard (Lab)
1970-94	Montague Woodhouse (Con)
1966-70	Evan Luard (Lab)
1959-66	Montague Woodhouse (Con)
1950-59	Lawrence Turner (Con)
1938-50	Quintin Hogg (Con)

Demographics

owned **46%** rent pr **31%** rent pub **23%**
white **69%** black **6%** asian **16%**
AB **34%** C1C2 **19%** DE **13%**
degree **45%** unqual **16%** student **19%**
▼ 35s **53%** ▲ 64s **12%**

General Election history

	Con	Lab	LD	Oth
2024	12.0	49.7	8.7	29.6
2019	20.9	57.0	13.9	8.1
2017	22.0	65.2	9.1	3.8
2015	19.9	50.0	10.8	19.3
2010	18.8	42.5	33.6	5.0
2005	16.7	36.9	34.6	11.8
2001	18.7	49.4	23.4	8.5
1997	22.0	56.8	14.7	6.5
1992	34.3	50.4	13.0	2.3
1987	40.4	43.0	15.6	1.0
1983	40.0	37.3	22.7	
1979	45.3	42.8	10.3	1.6
74 O	40.8	42.7	15.3	1.2
74 F	39.8	38.4	21.7	
1970	47.0	43.4	9.6	
1966	41.8	46.4	11.7	
1964	42.9	40.1	17.0	
1959	51.0	34.8	14.2	
1955	52.3	37.6		
1951	56.0	44.0		
1950	46.8	40.7	11.6	0.8
1945	45.3	36.2	18.5	

EU referendum estimate

Leave **32%** Remain **68%**

Oxford West and Abingdon

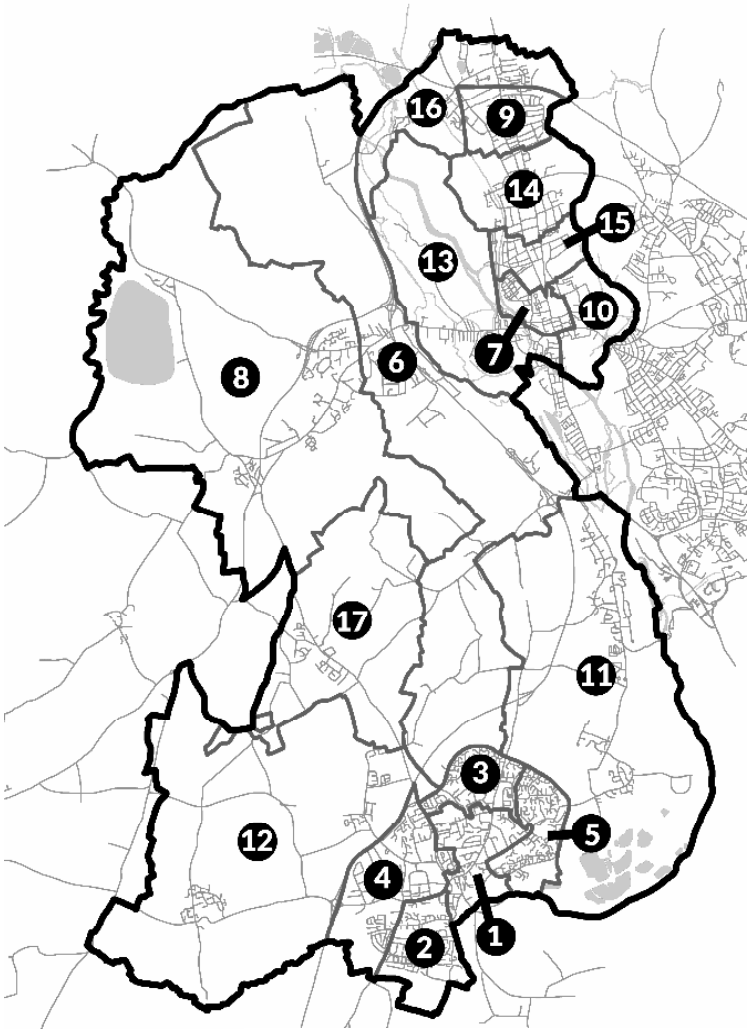

1. Abingdon Abbey Northcourt
2. Abingdon Caldecott
3. Abingdon Dunmore
4. Abingdon Fitzharris
5. Abingdon Peachcroft
6. Botley and Sunningwell
7. Carfax and Jericho
8. Cumnor
9. Cutteslowe and Sunnymead
10. Holywell
11. Kennington and Radley
12. Marcham
13. Osney and St Thomas
14. Summertown
15. Walton Manor
16. Wolvercote
17. Wootton

2024 election result

LD	**23,414**	**50.9**	**14,894**	**32.4**
Con	8,520	18.5		
Lab	5,981	13.0		
Ref	4,164	9.1		
Grn	3,236	7.0		
SDP	259	0.6		
CPA	256	0.6		
Ind	168	0.4		

Members of Parliament

2017-	Layla Moran (LD)
2010-17	Nicola Blackwood (Con)
1997-10	Evan Harris (LD)
1983-97	John Patten (Con)
1979-83	Thoms Benyon (Con)
1953-79	Airey Neave (Con)
1924-53	Sir Ralph Glyn (Con)

Demographics

owned **62%**	rent pr **24%**	rent pub **14%**
white **83%**	black **2%**	asian **9%**
AB **40%**	C1C2 **19%**	DE **13%**
degree **50%**	unqual **10%**	student **24%**
▼ 35s **50%**	▲ 64s **17%**	

General Election history

	Con	Lab	LD	Oth
2024	18.5	13.0	50.9	17.6
2019	38.1	7.2	53.3	1.4
2017	42.4	12.6	43.7	1.3
2015	45.7	12.7	28.9	12.7
2010	42.3	10.6	42.0	5.1
2005	31.7	16.6	46.3	5.5
2001	30.0	17.7	47.8	4.5
1997	32.7	20.2	32.7	4.2
1992	45.4	13.8	39.0	1.8
1987	46.4	14.9	37.4	1.3
1983	47.7	16.9	33.3	2.1
1979	53.8	24.7	21.1	0.5
74 O	46.6	31.1	22.2	
74 F	46.8	28.3	24.9	
1970	54.4	34.8	10.8	
1966	46.3	40.8	12.9	
1964	48.0	36.5	15.5	
1959	54.2	32.9	12.9	
1955	50.0	33.1	16.9	
1951	55.5	44.5		
1950	46.4	37.7	14.9	0.9
1945	44.6	31.5	18.5	5.5

EU referendum estimate

Leave **38%** Remain **62%**

Paisley and Renfrewshire North

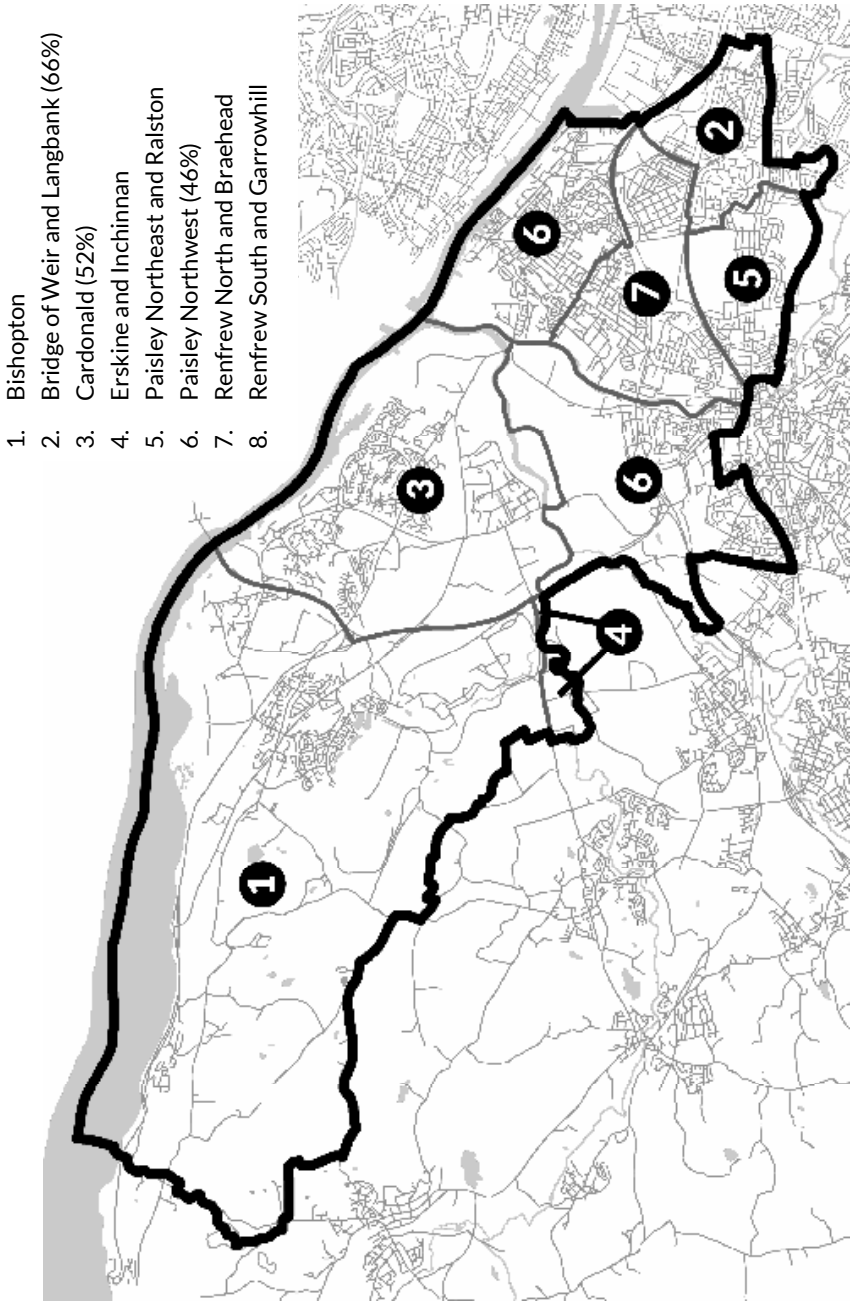

2024 election result

Lab	**19,561**	**47.1**	**6,333**	**16.2**
SNP	13,228	31.9		
Ref	3,228	7.8		
Con	2,659	6.4		
Grn	1,469	3.5		
LD	1,374	3.3		

Members of Parliament

2024-	Alison Taylor (Lab)
2015-24	Gavin Newlands (SNP)
2005-15	Jim Sheridan (Lab)
1990-05	Irene Adams (Lab)
1979-90	Allen Adams (Lab)
1961-79	John Robertson (Lab)
1948-61	Douglas Johnston (Lab)
1945-48	Oliver Baldwin (Lab)

Demographics

2021 Census information for Scotland had not been published at the time of print

General Election history

	Con	Lab	LD	SNP	Oth
2024	6.4	47.1	3.3	31.9	11.3
2019	22.6	23.0	7.4	47.0	
2017	27.5	31.8	3.2	37.4	
2015	12.3	32.7	2.1	50.7	2.2
2010	14.6	54.0	10.5	19.1	1.8
2005	13.6	45.7	18.3	18.8	3.6
2001	8.9	55.5	10.0	21.1	4.6
1997	9.6	59.5	6.9	21.9	2.2
1992	16.4	50.7	8.2	23.3	1.4
1987	15.8	55.5	15.8	12.9	
1983	21.4	45.6	23.7	8.0	1.3
1979	26.1	55.8		15.7	2.4
74 O	15.6	44.8	6.5	33.1	
74 F	30.3	48.4		21.2	
1970	32.4	54.1	6.2	7.3	
1966	23.2	60.0	16.8		
1964	13.2	52.9	33.9		
1959	42.7	57.3			
1955	43.6	56.4			
1951	31.0	55.4	13.6		
1950	36.5	56.1	7.4		
1945	32.7	55.6	10.0		1.7

EU referendum estimate

Leave **36%** Remain **64%**

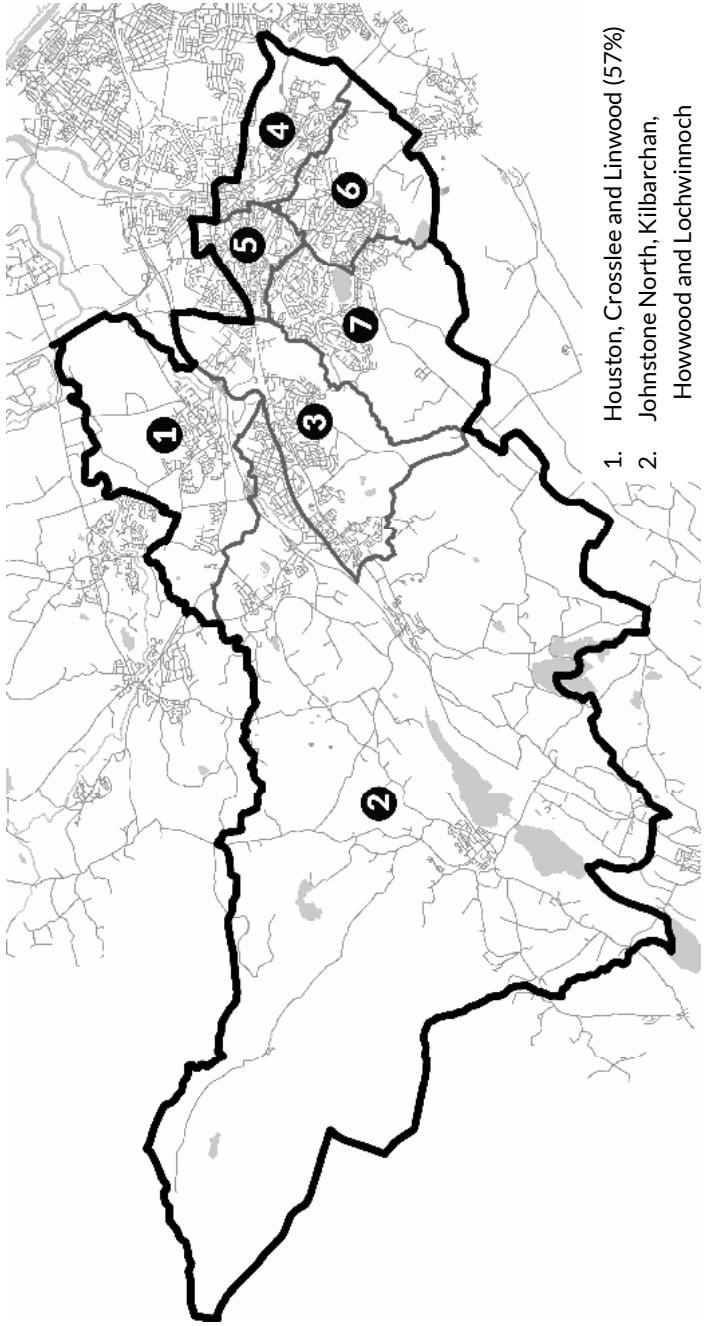

1. Houston, Crosslee and Linwood (57%)
2. Johnstone North, Kilbarchan, Howwood and Lochwinnoch
3. Johnstone South and Elderslie
4. Paisley East and Central
5. Paisley Northwest (54%)
6. Paisley Southeast
7. Paisley Southwest

Paisley and Renfrewshire South

2024 election result

Lab	**19,583**	**47.4**	**6,527**	**15.8**
SNP	13,056	31.6		
Ref	2,956	7.2		
Con	2,219	5.4		
Grn	1,724	4.2		
LD	1,315	3.2		
Ind	317	0.8		
Free	113	0.3		

Members of Parliament

2024-	Johanna Baxter (Lab)
2015-24	Mhairi Black (SNP)
1997-15	Douglas Alexander (Lab)
1990-97	Gordon McMaster (Lab)
1964-90	Norman Buchan (Lab)
1950-64	Viscount Muirshiel (Con)
1945-50	Thomas Scollan (Lab)

Demographics

2021 Census information for Scotland had not been published at the time of print

General Election history

	Con	Lab	LD	SNP	Oth
2024	5.4	47.4	3.2	31.6	12.4
2019	17.6	25.4	6.8	50.2	
2017	19.5	34.6	3.2	40.7	2.1
2015	7.6	38.6	2.2	50.9	0.6
2010	9.9	59.6	9.5	18.1	2.8
2005	8.4	52.6	17.6	17.6	3.8
2001	7.5	58.4	10.4	19.4	4.2
1997	8.6	57.5	9.4	23.4	1.1
1992	15.9	50.7	9.1	24.1	0.3
1987	14.7	56.2	15.1	14.0	
1983	20.7	41.4	24.1	13.1	0.7
1979	31.0	44.5	11.4	13.1	
74 O	26.8	38.5	6.1	28.6	
74 F	35.4	40.2	9.1	15.2	
1970	43.2	48.0		8.8	
1966	45.7	54.3			
1964	43.8	46.2	10.1		
1959	53.5	46.5			
1955	55.2	44.8			
1951	53.7	46.3			
1950	54.0	46.0			
1945	44.9	48.9		6.3	

EU referendum estimate

Leave **34%** Remain **66%**

Peckham

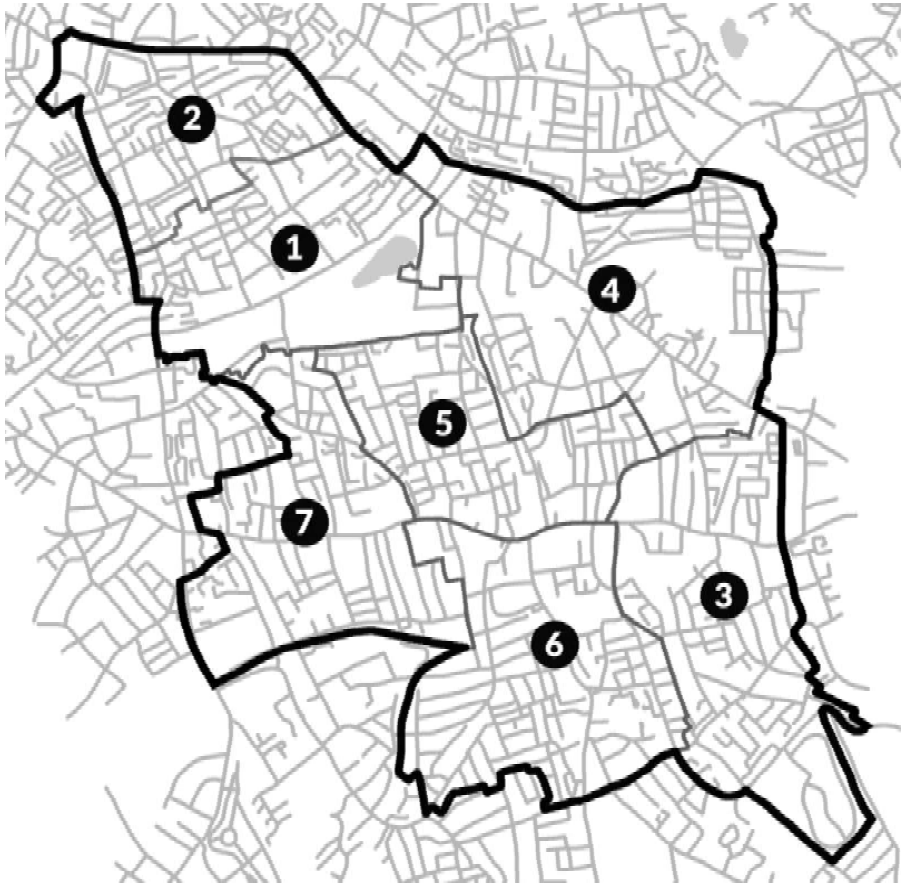

1. Faraday
2. North Walworth
3. Nunhead and Queen's Road
4. Old Kent Road
5. Peckham
6. Rye Lane
7. St Giles

2024 election result

Lab	**22,813**	**58.8**	**15,228**	**39.2**
Grn	7,585	19.6		
LD	2,724	7.0		
Con	2,276	5.9		
Ref	1,790	4.6		
Ind	555	1.4		
WRP	355	0.9		
RejoinEU	285	0.7		
Yoruba	261	0.7		
Ind	153	0.4		

Members of Parliament

2024-	Miatta Fahnbulleh (Lab)
1982-24	Dame Harriet Harman (Lab)
1974-82	Harry Lambourn (Lab)
1950-74	Freda Corbet (Lab)
1936-50	Lewis Silkin (Lab)

Demographics

owned **27%**	rent pr **26%**	rent pub **48%**
white **42%**	black **34%**	asian **9%**
AB **35%**	C1C2 **20%**	DE **22%**
degree **50%**	unqual **16%**	student **12%**
▼ 35s **54%**	▲ 64s **8%**	

General Election history

	Con	Lab	LD	Oth
2024	5.9	58.8	7.0	28.3
2019	11.5	71.3	9.0	8.2
2017	12.8	77.8	5.9	3.4
2015	13.2	63.3	5.0	18.7
2010	13.0	59.2	22.4	5.5
2005	9.8	65.3	18.8	6.1
2001	10.9	69.6	13.3	6.1
1997	11.6	69.5	11.2	7.6
1992	23.5	61.8	13.8	0.9
1987	25.7	54.5	17.9	1.9
1983	24.2	51.6	21.7	2.5
1979	28.1	59.8	7.7	
74 O	16.8	71.6	11.6	
74 F	19.8	64.3	15.9	
1970	32.5	67.5		
1966	28.0	72.0		
1964	36.0	64.0		
1959	34.8	65.2		
1955	32.3	67.7		
1951	30.2	69.8		
1950	27.1	66.4	46.6	1.8
1945	31.3	68.7		

EU referendum estimate

Leave **30%** Remain **70%**

Pendle and Clitheroe

For map key see page 673

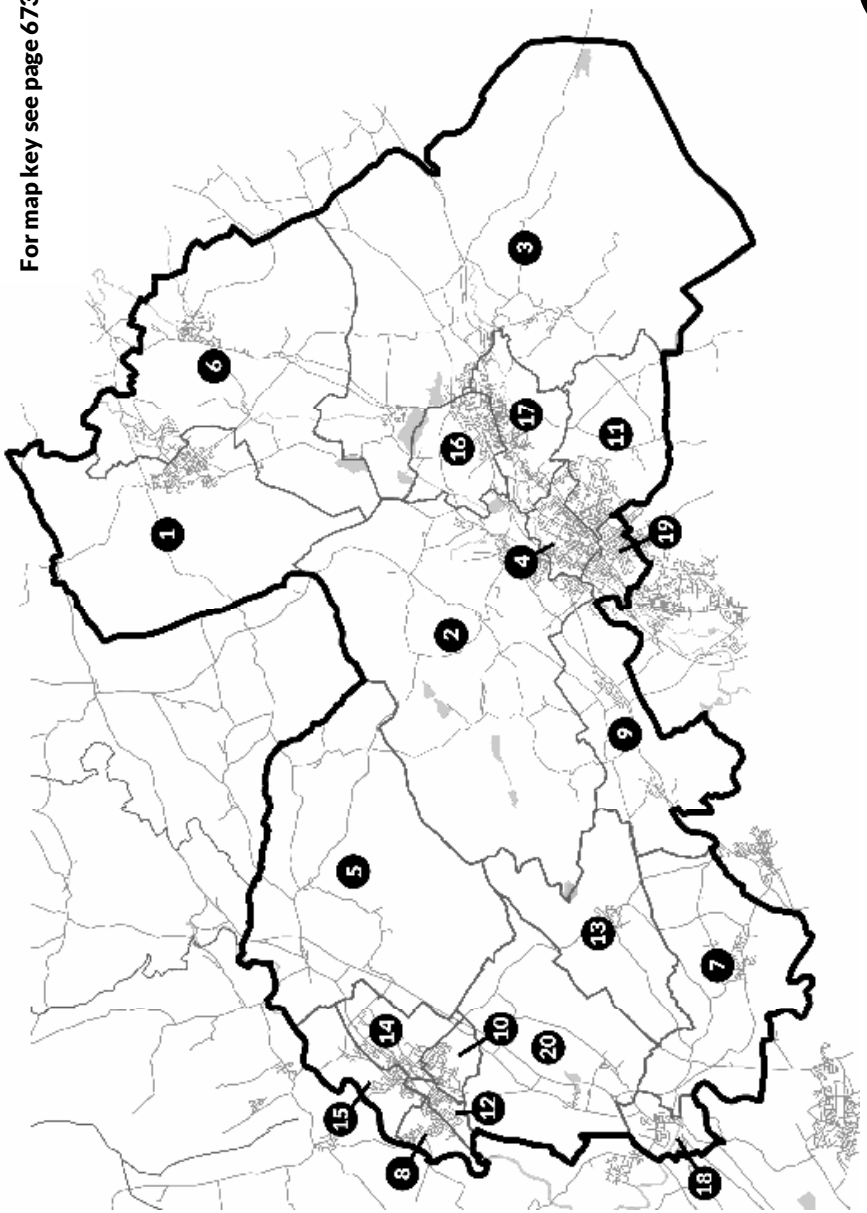

2024 election result

Lab	**16,129**	**34.5**	**902**	**1.9**
Con	15,227	32.6		
Ref	8,171	17.5		
Ind	3,108	6.6		
LD	2,039	4.4		
Grn	1,421	3.0		
WP	336	0.7		
RejoinEU	190	0.4		
Ind	133	0.3		

Members of Parliament

2024-	Jonathan Hinder
2010-24	Andrew Stephenson (Con)
1992-10	Gordon Prentice (Lab)
1979-92	John Lee (Con)
1974-79	Doug Hoyle (Lab)
1968-74	David Waddington (Con)
1935-68	Sydney Silverman (Lab)

Demographics

owned **67%**	rent pr **21%**	rent pub **12%**
white **81%**	black **0.2%**	asian **17%**
AB **29%**	C1C2 **28%**	DE **28%**
degree **29%**	unqual **21%**	student **6%**
▼ 35s **42%**	▲ 64s **19%**	

General Election history

	Con	Lab	LD	Oth
2024	32.6	34.5	4.4	28.5
2019	54.2	40.2	3.5	2.1
2017	49.0	46.2	2.1	2.7
2015	47.2	34.9	3.3	14.5
2010	38.9	30.9	20.2	10.0
2005	31.8	37.1	23.2	8.0
2001	33.9	44.6	13.8	7.8
1997	30.3	53.3	11.6	4.8
1992	40.3	44.2	15.0	0.5
1987	40.4	35.3	24.3	
1983	44.2	32.3	23.5	
1979	45.0	43.9	11.1	
74 O	43.0	44.7	12.4	
74 F	38.9	38.4	22.7	
1970	51.5	48.5		
1966	37.0	49.3		13.7
1964	46.5	53.5		
1959	46.2	49.3		4.6
1955	47.3	52.7		
1951	45.3	54.7		
1950	45.4	54.6		
1945	40.5	59.4		

EU referendum estimate

Leave **63%** Remain **37%**

Penistone and Stocksbridge

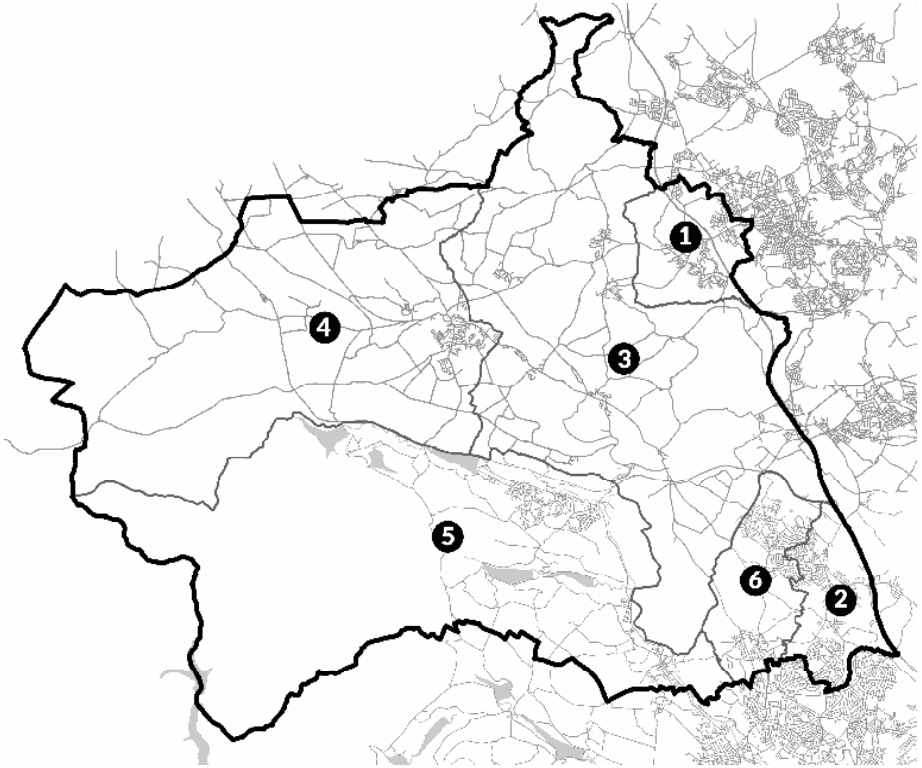

1. Dodworth
2. East Ecclesfield
3. Penistone East
4. Penistone West
5. Stocksbridge and Upper Don
6. West Ecclesfield

2024 election result

Lab	**19,169**	**43.6**	**8,739**	**19.9**
Con	10,430	23.7		
Ref	9,456	21.5		
LD	2,866	6.5		
Grn	2,044	4.6		

Members of Parliament

2024-	Marie Tidball (Lab)
2019-24	Miriam Cates (Con)
2010-19	Angela Smith (Lab/LD)
1987-10	Michael Clapham (Lab)
1978-87	Allen McKay (Lab)
1959-78	John Mendelson (Lab)
1935-59	Henry McGhee (Lab)

Demographics

owned **76%**	rent pr **11%**	rent pub **13%**
white **97%**	black **0.7%**	asian **1%**
AB **35%**	C1C2 **29%**	DE **25%**
degree **30%**	unqual **19%**	student **5%**
▼ 35s **35%**	▲ 64s **25%**	

General Election history

	Con	Lab	LD	Oth
2024	23.7	43.6	6.5	26.1
2019	47.8	33.3	10.2	8.7
2017	43.2	45.8	4.1	6.9
2015	31.2	37.8	21.1	31.2
2010	31.2	37.8	21.1	9.9
2005	24.6	55.3	20.1	
2001	22.8	58.6	18.6	
1997	18.4	59.3	18.0	4.3
1992	28.0	58.3	11.7	2.0
1987	26.6	57.4	16.0	
1983	27.5	50.8	21.7	
1979	32.1	49.1	18.9	
74 O	24.0	54.2	21.8	
74 F	25.2	49.7	23.5	1.6
1970	27.7	58.7	13.6	
1966	23.4	62.3	14.3	
1964	25.6	58.1	16.3	
1959	38.9	61.1		
1955	37.7	62.3		
1951	35.8	64.2		
1950	28.6	62.0	9.4	
1945	34.2	65.8		

EU referendum estimate

Leave **61%** Remain **39%**

Penrith and Solway

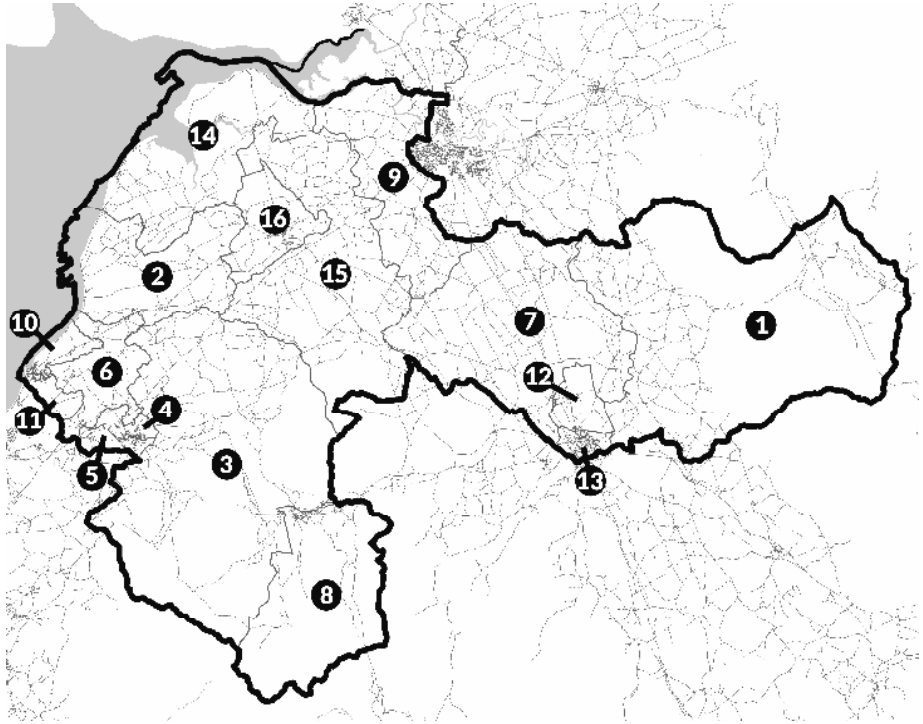

1. Alston and Fellside
2. Aspatria
3. Bothel and Wharrels
4. Cockermpouth North
5. Cockermouth South (85%)
6. Dalston and Burgh (76%)
7. Dearham and Broughton
8. Hesket and Lazonby
9. Keswick
10. Maryport North
11. Maryport South (73%)
12. Penrith North
13. Penrith South
14. Solway Coast
15. Thursby
16. Wetheral (34%)
17. Wigton

2024 election result

x **x** **x** **x** **x**
x x x

Members of Parliament

2024-	Markus Campbell-Savours (Lab)
2019-24	Neil Hudson (Con)
2010-19	Rory Stewart (Con)
1983-10	David Maclean (Con)
1955-83	Willie Whitelaw (Con)
1950-55	Donald Scott (Con)
1935-50	Alan Dower (Con)

Demographics

owned **71%** rent pr **14%** rent pub **14%**
white **97%** black **0.7%** asian **1%**
AB **31%** C1C2 **31%** DE **27%**
degree **32%** unqual **19%** student **4%**
▼ 35s **34%** ▲ 64s **26%**

General Election history

	Con	Lab	LD	Oth
2024	29.9	40.6	9.6	19.9
2019	60.4	21.7	11.2	6.7
2017	60.4	26.2	7.8	5.6
2015	59.7	14.4	8.5	17.5
2010	53.4	12.9	28.5	5.2
2005	51.3	19.1	25.9	3.7
2001	54.9	18.5	21.8	4.9
1997	47.6	21.6	26.7	4.1
1992	57.5	15.1	26.1	1.2
1987	60.3	11.0	28.7	
1983	58.8	13.3	27.9	
1979	61.2	22.3	16.5	
74 O	58.1	24.1	17.8	
74 F	60.1	20.7	18.7	0.5
1970	59.0	25.4	15.6	
1966	52.7	30.3	17.0	
1964	51.8	25.6	22.6	
1959	58.2	23.1	18.8	
1955	57.5	23.0	18.5	
1951	54.1	25.0	20.6	
1950	48.2	23.7	28.0	
1945	37.8	26.1	27.0	

EU referendum estimate

Leave **55%** Remain **45%**

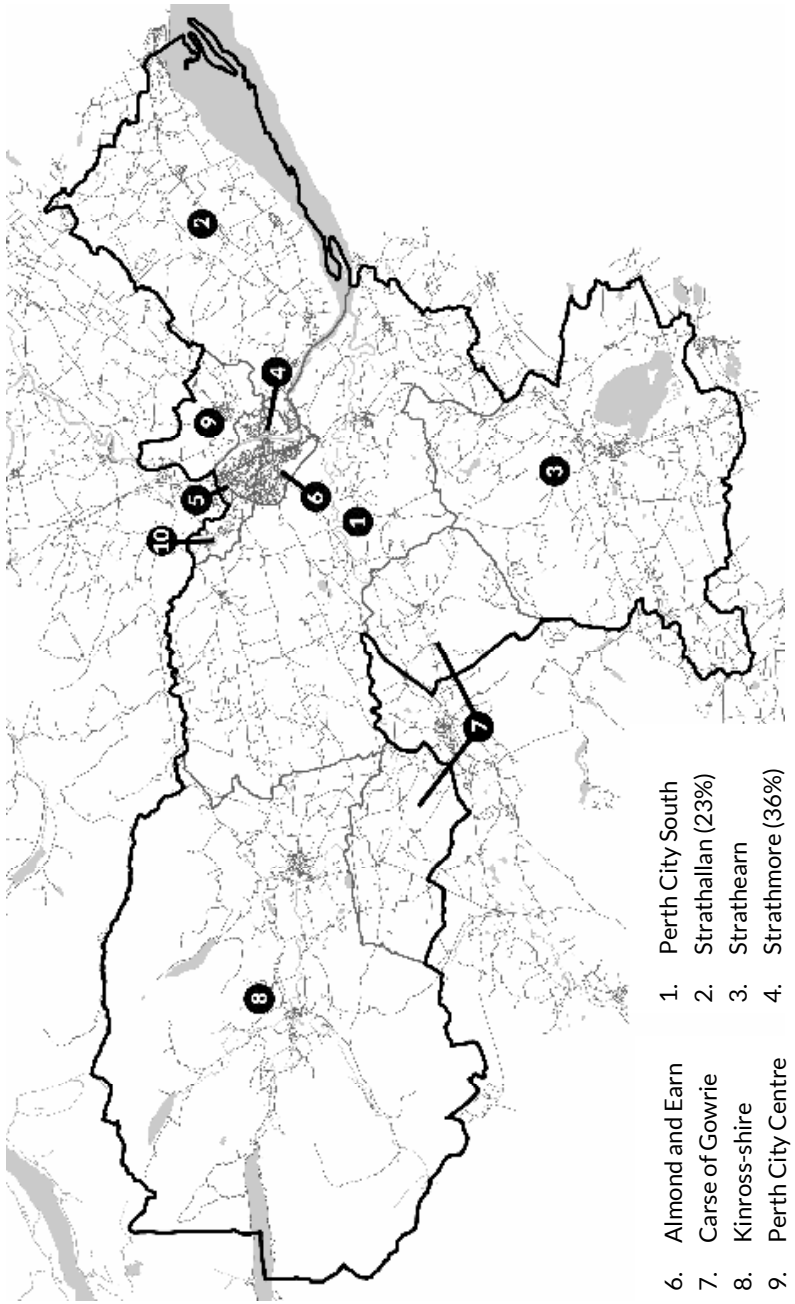

Perth and Kinross-shire

2024 election result

SNP	**18,928**	**37.8**
Con	14,801	29.6
Lab	9,018	18.0
LD	3,681	7.4
Ref	2,970	5.9
Ind	679	1.4

Members of Parliament

2024-	Pete Wishart (SNP)
2019-24	John Nicholson (SNP)
2017-19	Luke Graham (Con)
2015-17	Tasmina Ahmed-Sheikh (SNP)
2005-15	Gordon Banks (Lab)
2001-05	Annabelle Ewing (SNP)
1995-01	Roseanna Cunningham (SNP)
1974-95	Sir Nicholas Fairbairn (Con)
1963-74	Sir Alec Douglas-Home (Con)
1955-63	Gilmour Leburn (Con)
1938-55	William McNair Snadden (Con)

Demographics

2021 Census information for Scotland had not been published at the time of print

General Election history

	Con	Lab	LD	SNP	Oth
2024	29.6	18.0	7.4	37.8	14.7
2019	38.7	8.6	5.5	46.5	
2017	41.5	20.0	3.2	35.3	
2015	20.7	28.4	2.6	46.0	
2010	20.5	37.9	11.4	27.6	
2005	21.5	31.4	13.3	29.9	
2001	29.6	25.5	12.8	29.7	
1997	29.3	24.8	8.0	36.4	
1992	40.2	12.4	11.4	36.0	
1987	39.6	15.9	16.9	27.6	
1983	40.2	9.9	24.7	25.1	
1979	50.5	8.4	11.6	29.4	
74 O	41.7	7.6	9.2	41.5	
74 F	52.9	9.9	14.0	23.1	
1970	57.4	15.2	8.9	18.6	
1966	60.8	18.7		20.5	
1964	66.6	18.8		14.1	
1959	68.2	16.8		15.0	
1955	75.2	24.8			
1951	76.2	23.8			
1950	55.4	18.6	26.0		
1945	68.0	32.0			

EU referendum estimate

Leave **39%** Remain **61%**

Peterborough

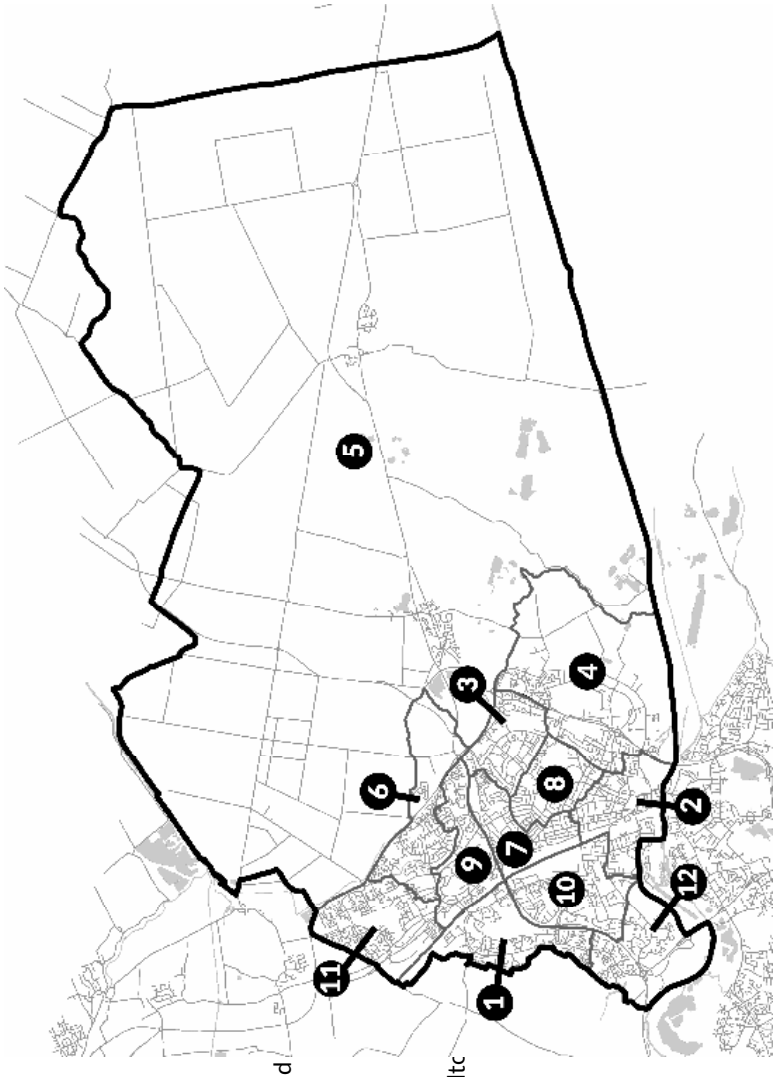

2024 election result

Lab	**13,418**	**32.0**	**118**	**0.2**
Con	13,300	31.8		
Ref	5,379	12.8		
WP	5,051	12.1		
Grn	2,542	6.1		
LD	1,746	4.2		
CPA	225	0.5		
Ind	211	0.5		

Members of Parliament

2024-	Andrew Pakes (Lab)
2019-24	Paul Bristow (Con)
2019	Lisa Forbes (Lab)
2017-19	Fiona Onasanya (Con)
2005-17	Stewart Jackson (Con)
1997-05	Helen Clark (Lab)
1979-97	Sir Brian Mawhinney (Con)
1974-79	Michael Ward (Lab)
1950-74	Sir Harmer Nicholls (Con)
1945-50	Stanley Tiffany (Lab)

Demographics

owned **54%**	rent pr **26%**	rent pub **21%**
white **70%**	black **4%**	asian **20%**
AB **23%**	C1C2 **26%**	DE **33%**
degree **23%**	unqual **26%**	student **6%**
▼ 35s **48%**	▲ 64s **14%**	

General Election history

	Con	Lab	LD	Oth
2024	31.8	32.0	4.2	32.0
2019	46.7	41.3	4.9	6.9
2017	46.8	48.1	3.3	1.8
2015	39.7	35.6	3.8	20.0
2010	40.4	29.5	19.6	10.5
2005	42.1	35.5	16.7	5.7
2001	38.0	45.1	14.5	2.4
1997	35.2	50.3	10.7	3.9
1992	48.3	40.2	7.9	3.6
1987	49.4	33.7	16.1	0.8
1983	47.1	29.0	22.7	1.2
1979	48.8	39.8	10.0	1.4
74 O	40.7	44.4	14.9	
74 F	39.5	39.5	20.9	
1970	54.1	45.9		
1966	46.1	46.1		
1964	46.6	41.5	12.0	
1959	54.6	45.4		
1955	53.3	46.7		
1951	48.0	47.3	4.6	
1950	45.9	45.6	8.4	
1945	49.3	50.7		

EU referendum estimate

Leave **63%** Remain **37%**

Plymouth, Moor View

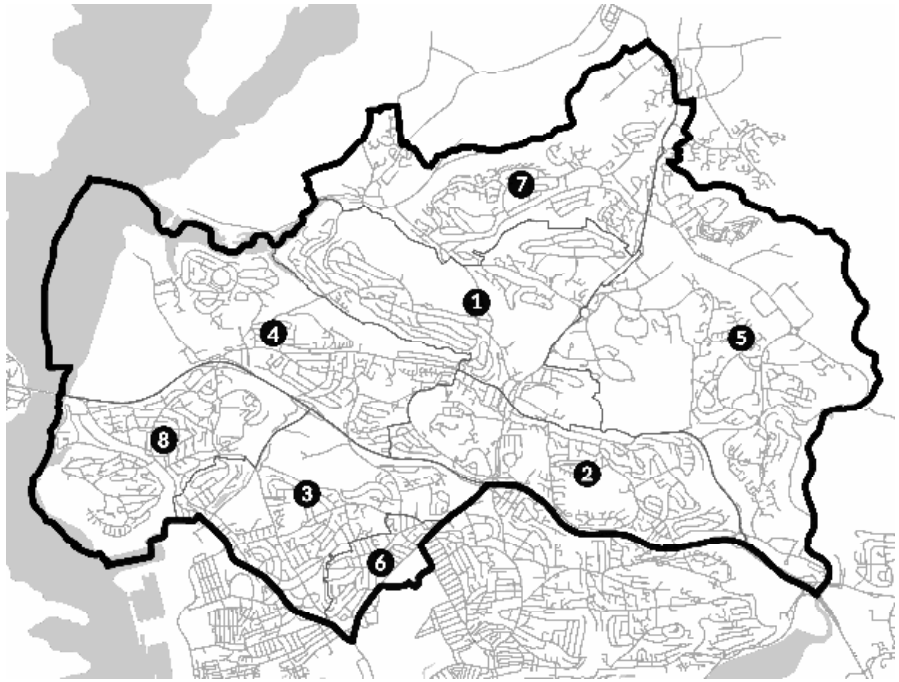

1. Budshead
2. Eggbuckland
3. Ham
4. Honicknowle
5. Moor View
6. Peverell (40%)
7. St Budeaux
8. Southway

2024 election result

Lab	**17,665**	**41.2**	**5,604**	**13.1**
Con	12,061	28.1		
Ref	9,670	22.6		
LD	1,766	4.1		
Grn	1,694	4.0		

Members of Parliament

2024-	Fred Thomas (Lab)
2015-24	Johnny Mercer (Con)
2005-15	Alison Seabeck (Lab)
1992-05	David Jamieson (Lab)
1974-92	Dr David Owen (SDP)
1955-74	Dame Joan Vickers (Con)
1945-55	Michael Foot (Lab)
1923-45	Leslie Hore-Belisha (Con)

Demographics

owned **62%**	rent pr **14%**	rent pub **25%**
white **96%**	black **0.7%**	asian **2%**
AB **25%**	C1C2 **28%**	DE **32%**
degree **23%**	unqual **21%**	student **6%**
▼ 35s **42%**	▲ 64s **20%**	

General Election history

	Con	Lab	LD	Oth
2024	28.1	41.2	4.1	26.6
2019	60.7	31.5	5.2	2.7
2017	51.9	40.8	2.0	5.3
2015	37.6	35.2	3.0	24.3
2010	33.3	37.2	16.9	11.8
2005	25.0	44.3	19.1	11.7
2001	27.1	58.3	10.8	3.8
1997	24.2	60.9	10.7	4.2
1992	34.3	48.7	12.3	4.7
1987	29.3	28.4	42.3	
1983	33.8	21.0	44.3	0.9
1979	44.6	47.4	6.8	1.3
74 O	41.1	47.3	10.7	0.9
74 F	41.0	42.2	16.8	
1970	51.6	48.4		
1966	50.3	49.7		
1964	54.0	46.0		
1959	56.4	43.6		
1955	47.1	47.0	5.9	
1951	48.1	51.9		
1950	44.9	50.6	4.5	
1945	45.9	54.1		

EU referendum estimate

Leave **69%** Remain **31%**

Plymouth, Sutton and Devonport

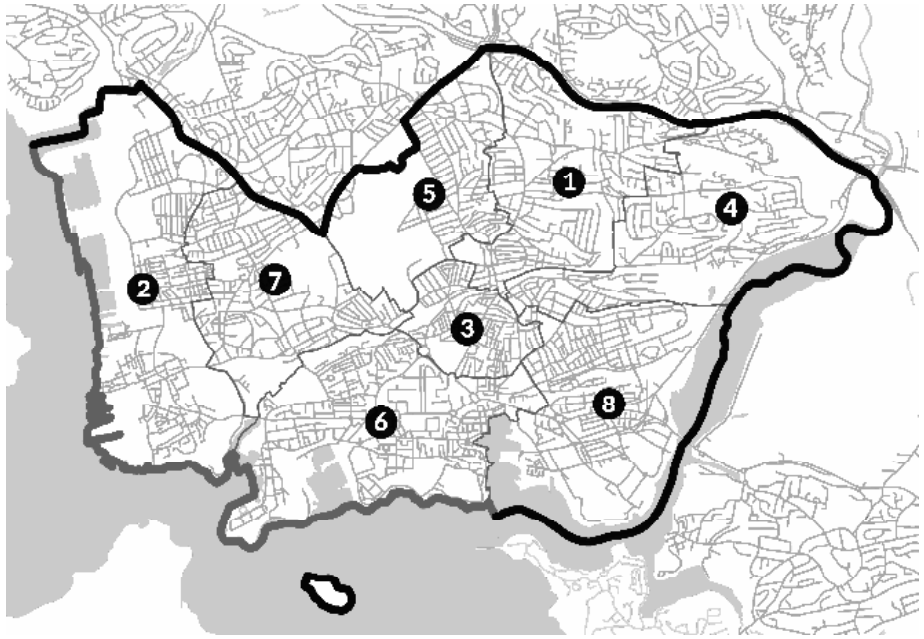

1. Compton
2. Devonport
3. Drake
4. Efford and Lipson
5. Peverell (61%)
6. St Peter and the Waterfront
7. Stoke
8. Sutton and Mount Gould

2024 election result

Lab	**20,795**	**49.4**	**13,328**	**31.7**
Ref	7,467	17.7		
Con	6,873	16.3		
Grn	3,186	7.6		
LD	2,441	5.8		
Ind	619	1.5		
WP	311	0.7		
TUSC	220	0.5		
Soc Lab	183	0.4		

Members of Parliament

2017-	Luke Pollard (Lab)
2010-17	Oliver Colville (Con)
1997-10	Linda Gilroy (Lab)
1974-97	Dame Janet Fookes (Con)
1966-74	David Owen (Lab)
1959-66	Ian Fraser (Con)
1951-59	Jacob Astor (Con)
1945-51	Lucy Middleton (Lab)

Demographics

owned **46%**	rent pr **35%**	rent pub **19%**
white **90%**	black **2%**	asian **4%**
AB **26%**	C1C2 **24%**	DE **26%**
degree **31%**	unqual **16%**	student **16%**
▼ 35s **50%**	▲ 64s **14%**	

General Election history

	Con	Lab	LD	Oth
2024	16.3	49.4	5.8	28.4
2019	38.9	47.9	4.8	8.4
2017	40.0	53.3	2.4	4.4
2015	37.8	36.7	4.2	21.3
2010	34.3	31.7	24.7	9.4
2005	29.8	40.6	22.7	6.9
2001	31.5	50.7	14.3	3.4
1997	30.3	50.1	13.9	5.8
1992	43.7	38.6	15.1	2.5
1987	41.3	24.1	33.3	1.3
1983	50.7	20.3	28.6	0.4
1979	50.6	40.7	8.0	0.7
74 O	41.3	41.2	17.5	
74 F	42.8	36.8	20.4	
1970	49.4	50.6		
1966	45.5	54.5		
1964	43.8	43.1	13.1	
1959	55.7	44.5		
1955	53.4	46.6		
1951	50.6	49.4		
1950	46.1	47.7	6.1	
1945	36.0	51.6	12.4	

EU referendum estimate

Leave **51%** Remain **49%**

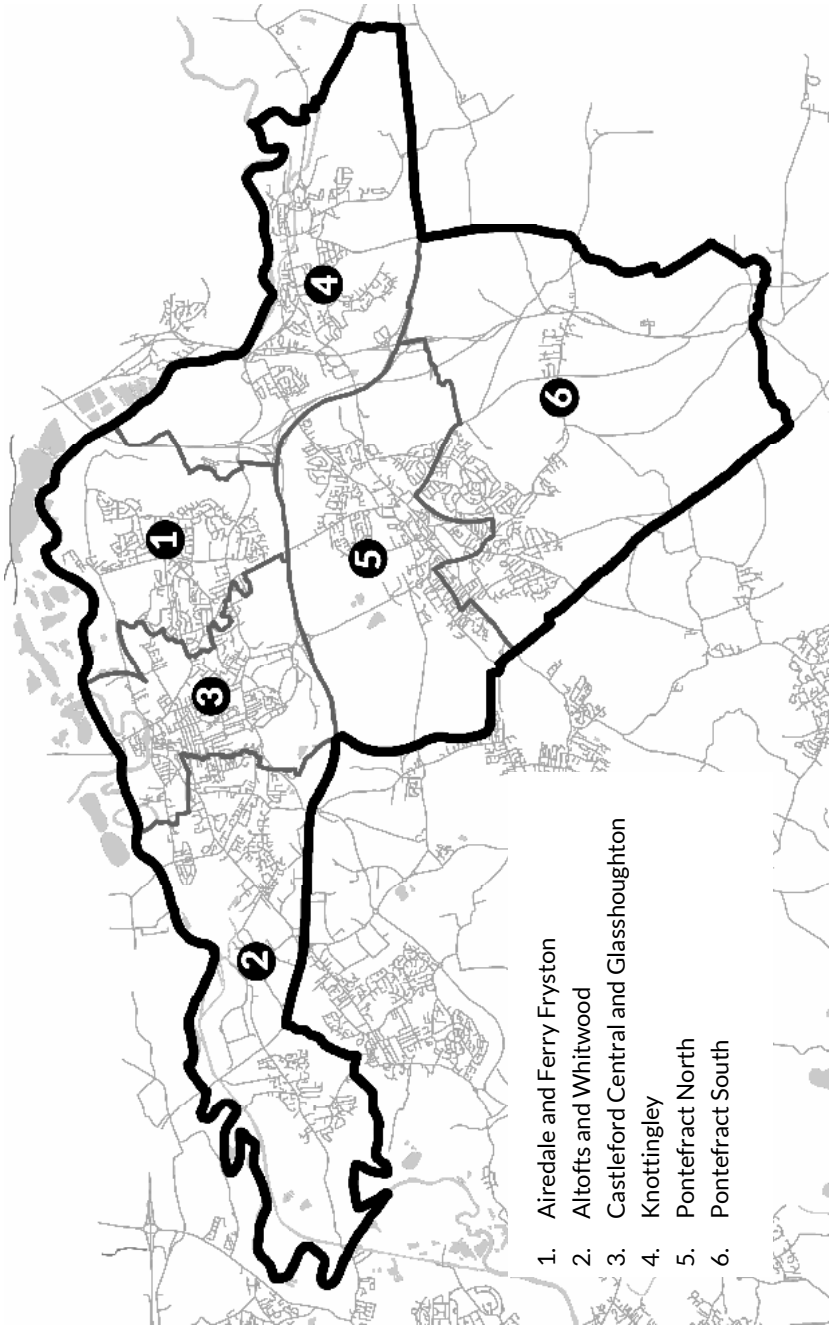

Pontefract, Castleford and Knottingley

2024 election result

Lab	**17,089**	**47.5**	**6,630**	**18.4**
Ref	10,459	29.1		
Con	5,406	15.0		
Grn	1,651	4.6		
LD	1,213	3.4		
SDP	139	0.4		

Members of Parliament

1997-	Yvette Cooper (Lab)
1978-97	Sir Geoffrey Lofthouse (Lab)
1962-78	Joe Harper (Lab)
1950-62	George Sylvester (Lab)
1941-50	Percy Barstow (Lab)

Demographics

owned **64%** rent pr **14%** rent pub **23%**
white **97%** black **0.8%** asian **1%**
AB **25%** C1C2 **27%** DE **34%**
degree **22%** unqual **26%** student **4%**
▼ 35s **43%** ▲ 64s **18%**

General Election history

	Con	Lab	LD	Oth
2024	15.0	47.5	3.4	34.1
2019	35.3	37.9	6.5	20.4
2017	30.0	59.5	1.4	9.1
2015	20.8	54.9	2.9	21.3
2010	24.4	48.1	16.4	10.9
2005	17.4	63.7	12.0	7.0
2001	17.6	69.7	7.4	5.4
1997	13.6	75.7	7.4	3.4
1992	20.9	69.9	9.2	
1987	21.2	66.9	11.3	0.6
1983	25.8	57.1	17.1	
1979	23.8	68.1	8.0	
74 O	16.2	70.4	12.3	1.1
74 F	23.1	74.8		2.2
1970	25.2	74.8		
1966	21.6	78.4		
1964	23.8	76.2		
1959	23.6	76.4		
1955	23.8	76.2		
1951	23.8	76.2		
1950	24.4	75.6		
1945	39.4	60.6		

EU referendum estimate

Leave **71%** Remain **29%**

Pontypridd

For map key see page 673

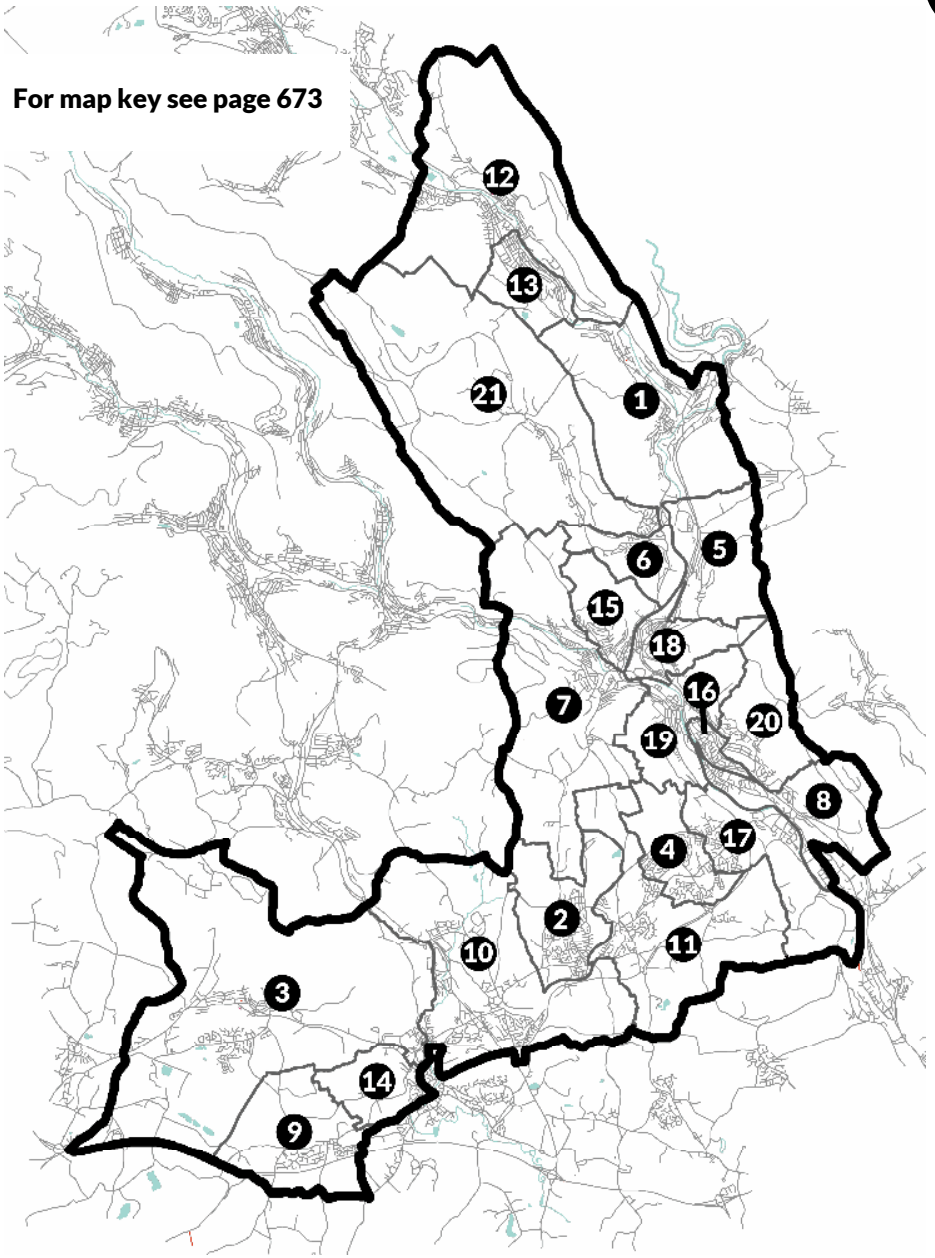

2024 election result

Lab	**16,225**	**41.2**	**8,402**	**21.3**
Ref	7,823	19.9		
PC	5,275	13.4		
Con	3,775	9.6		
Ind	2,567	6.5		
Grn	1,865	4.7		
LD	1,606	4.1		
Ind	198	0.5		
Ind	44	0.1		

Members of Parliament

2019-	Alex Davies-Jones (Lab)
2010-19	Owen Smith (Lab)
1989-10	Dr Kim Howells (Lab)
1970-89	Brynmor John (Lab)
1938-70	Arthur Pearson (Lab)

Demographics

owned **69%**	rent pr **17%**	rent pub **14%**
white **96%**	black **0.7%**	asian **2%**
AB **28%**	C1C2 **28%**	DE **27%**
degree **29%**	unqual **22%**	student **8%**
▼ 35s **43%**	▲ 64s **19%**	

General Election history

	Con	Lab	LD	PC	Oth
2024	9.6	41.2	4.1	13.4	31.7
2019	29.4	44.5		12.8	13.4
2017	26.7	55.4	4.9	10.3	2.7
2015	17.3	41.1	12.9	11.5	17.2
2010	16.2	38.8	31.2	7.3	6.6
2005	13.4	52.8	19.5	11.2	3.2
2001	13.3	59.9	10.8	13.8	2.2
1997	12.9	63.9	13.4	6.5	3.3
1992	20.3	60.8	8.5	9.1	1.3
1987	19.5	56.3	18.9	5.3	
1983	22.9	45.6	25.9	4.7	1.0
1979	29.2	56.0	10.6	3.8	0.4
74 O	20.3	56.6	15.5	7.6	
74 F	21.1	52.0	18.3	8.6	
1970	16.9	58.5	14.2	10.4	
1966	25.1	74.9			
1964	28.6	71.4			
1959	31.8	68.2			
1955	28.9	71.1			
1951	27.7	72.3			
1950	20.2	68.9	10.9		
1945	17.9	68.6	13.5		

EU referendum estimate

Leave **54%** Remain **46%**

Poole

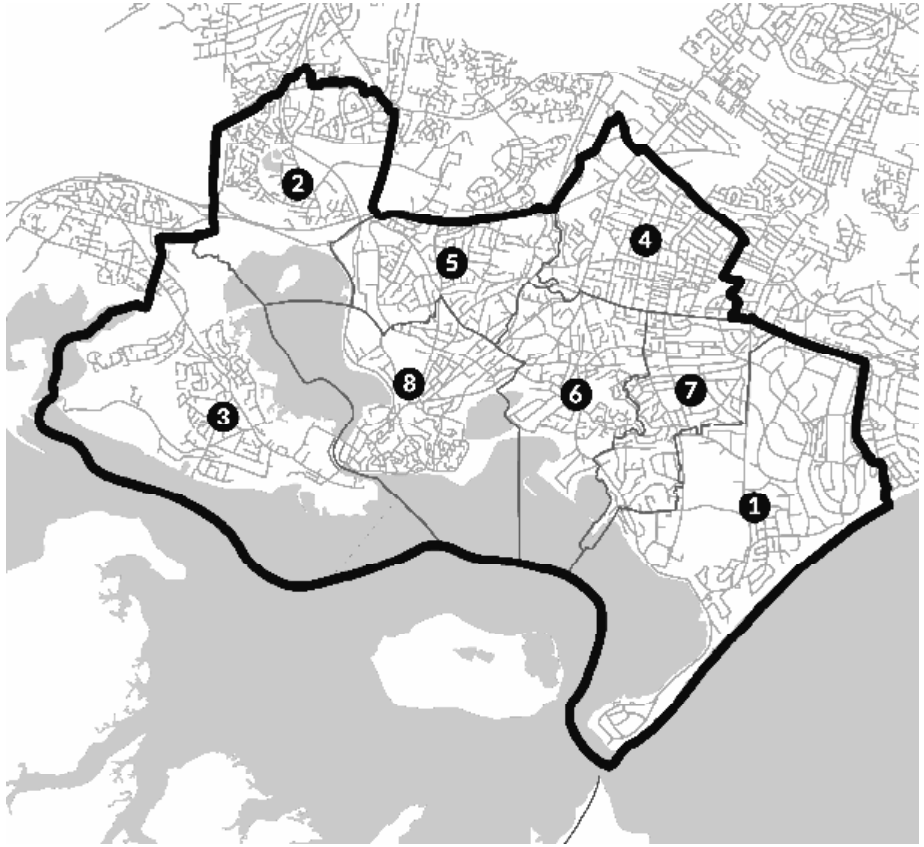

1. Canford Cliffs
2. Creekmoor
3. Hamworthy
4. Newtown and Heatherlands
5. Oakdale
6. Parkstone
7. Penn Hill
8. Poole Town

2024 election result

Lab	**14,168**	**31.8**	**18**	**0.0**
Con	14,150	31.8		
Ref	7,429	16.7		
LD	5,507	12.4		
Grn	2,218	5.0		
Ind	698	1.6		
UKIP	325	0.7		

Members of Parliament

2024-	Neil Duncan-Jordan (Lab)
1997-24	Sir Robert Syms (Con)
1979-97	Sir John Ward (Con)
1964-79	Oscar Murton (Con)
1951-64	Sir Richard Pilkington (Con)
1945-51	Sir Mervyn Wheatley (Con)

Demographics

owned **%**	rent pr **%**	rent pub **%**
white **%**	black **%**	asian **%**
AB **%**	C1C2 **%**	DE **%**
degree **%**	unqual **%**	student **%**
▼ 35s **%**		▲ 64s **%**

General Election history

	Con	Lab	LD	Oth
2024	31.8	31.8	12.4	24.0
2019	58.7	20.7	15.5	5.1
2017	57.9	29.4	8.9	3.7
2015	50.1	12.9	11.8	25.2
2010	47.5	12.7	31.6	8.2
2005	43.4	23.1	28.6	4.9
2001	45.1	26.9	25.5	2.5
1997	42.1	21.6	30.8	5.4
1992	53.2	11.0	32.8	3.1
1987	57.5	9.9	32.6	
1983	58.3	10.8	30.6	0.3
1979	57.0	22.4	20.6	
74 O	46.1	25.9	28.0	
74 F	46.0	22.8	31.2	
1970	53.1	30.1	16.8	
1966	47.6	36.7	15.7	
1964	46.3	30.6	23.2	
1959	52.8	30.0	17.1	
1955	53.9	34.5	11.6	
1951	53.6	36.4	10.0	
1950	49.4	36.2	14.5	
1945	43.8	41.4	14.8	

EU referendum estimate

Leave **57%** Remain **43%**

Poplar and Limehouse

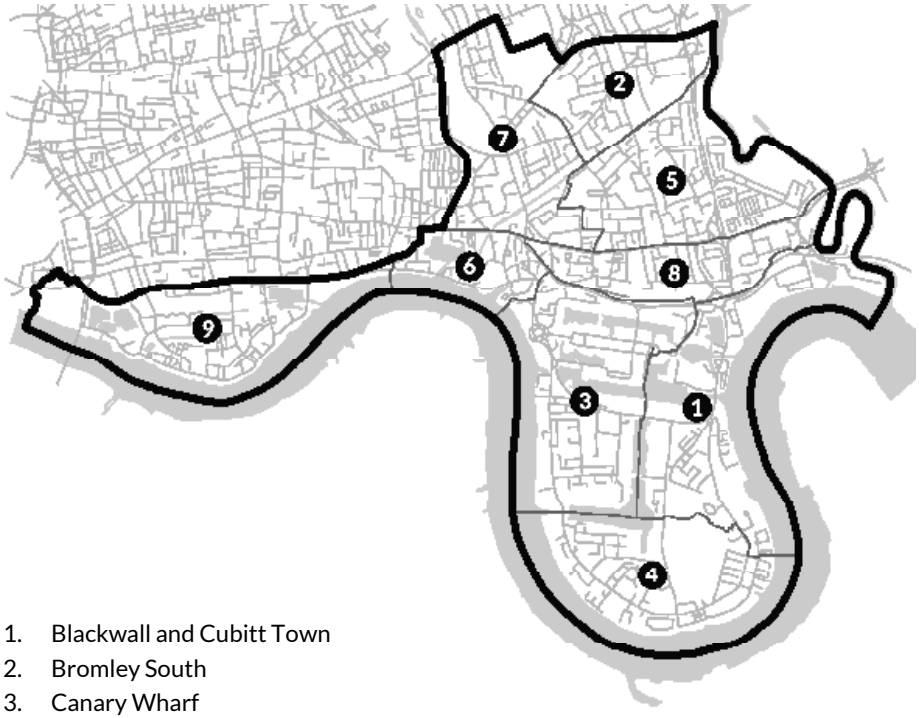

1. Blackwall and Cubitt Town
2. Bromley South
3. Canary Wharf
4. Island Gardens
5. Lansbury
6. Limehouse
7. Mile End
8. Poplar
9. St Kath-arine's and Wapping

2024 election result

Lab	**18,535**	**43.1**	**12,560**	**29.2**
Grn	5,975	13.9		
Con	4,738	11.0		
Ind	4,554	10.6		
LD	4,189	9.7		
Ref	3,403	7.9		
WP	1,463	3.4		
SDP	194	0.5		

Members of Parliament

2019-	Apsana Begum (Lab)
1997-19	Jim Fitzpatrick (Lab)
1987-97	Mildred Gordon (Lab)
1983-87	Ian Mikardo (Lab)
1974-83	Peter Shore (Lab)
1964-74	Ian Mikardo (Lab)

Demographics

owned **27%**	rent pr **43%**	rent pub **31%**
white **40%**	black **8%**	asian **43%**
AB **44%**	C1C2 **18%**	DE **14%**
degree **54%**	unqual **14%**	student **12%**
▼ 35s **61%**	▲ 64s **5%**	

General Election history

	Con	Lab	LD	Oth
2024	11.0	43.1	9.7	36.2
2019	15.9	63.1	14.4	6.5
2017	20.1	67.3	6.7	5.8
2015	25.4	58.5	4.2	11.8
2010	27.1	40.0	11.2	21.6
2005	21.8	40.1	13.9	24.2
2001	19.8	61.2	11.1	7.9
1997	15.0	63.2	10.4	11.5
1992	18.4	49.5	27.0	5.0
1987	20.1	46.4	32.7	0.8
1983	16.0	49.6	31.3	3.1
1979	21.0	62.6	7.2	9.3
74 O	10.2	77.6	10.2	2.0
74 F	15.5	80.9		3.6
1970	19.6	80.4		
1966	15.5	84.5		
1964	22.3	77.7		
1959	22.8	77.2		
1955	18.5	81.5		
1951	18.0	82.0		
1950	15.5	78.2	4.9	1.4

EU referendum estimate

Leave **34%** Remain **66%**

Portsmouth North

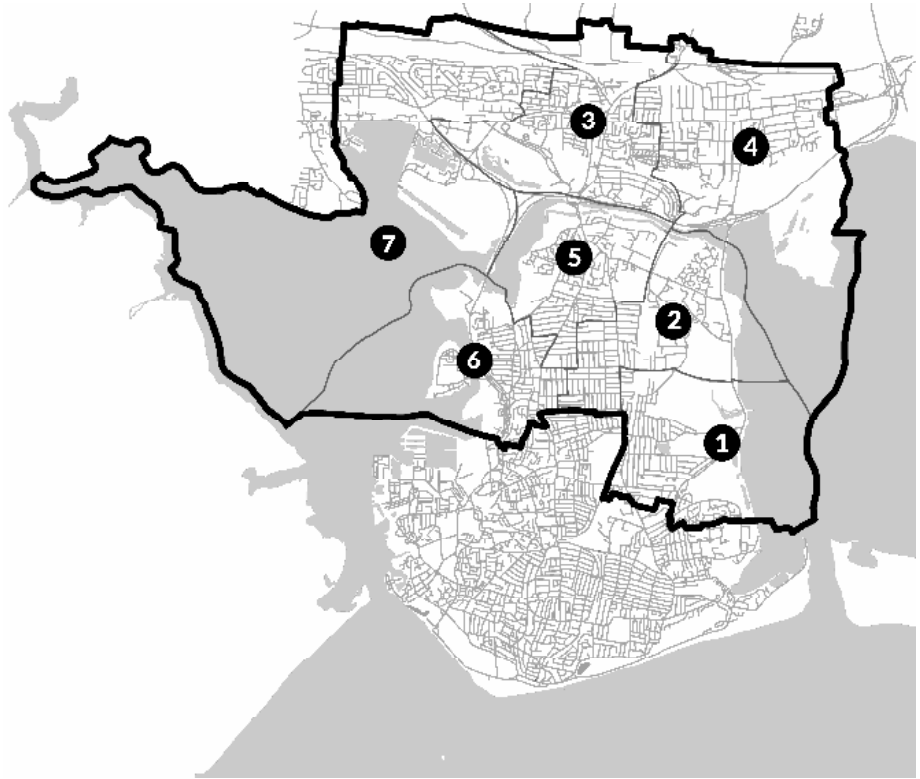

1. Baffins
2. Copnor
3. Cosham
4. Drayton and Farlington
5. Hilsea
6. Nelson
7. Paulsgrove

2024 election result

Lab	**14,495**	**34.8**	**780**	**1.8**
Con	13,715	33.0		
Ref	8,501	20.4		
LD	3,031	7.3		
Grn	1,851	4.5		

Members of Parliament

2024-	Amanda Martin (Lab)
2010-24	Penny Mordaunt (Con)
2005-10	Sarah McCarthy-Fry (Lab)
1997-05	Syd Rapson (Lab)
1979-97	Peter Griffiths (Con)
1966-79	Frank Judd (Lab)
1950-66	Terence Clarke (Con)

Demographics

owned **65%**	rent pr **20%**	rent pub **15%**
white **90%**	black **2%**	asian **5%**
AB **30%**	C1C2 **30%**	DE **27%**
degree **27%**	unqual **20%**	student **6%**
▼ 35s **44%**	▲ 64s **17%**	

General Election history

	Con	Lab	LD	Oth
2024	33.0	34.8	7.3	24.9
2019	61.4	27.0	7.4	4.2
2017	54.8	33.7	5.5	6.1
2015	47.0	23.8	6.2	22.8
2010	44.3	27.8	20.1	7.8
2005	37.8	40.9	17.7	3.6
2001	36.7	50.7	10.3	2.3
1997	37.6	47.1	10.6	4.8
1992	52.6	29.9	16.5	1.0
1987	55.3	20.0	24.7	
1983	55.3	21.1	23.6	
1979	48.6	44.4	6.2	0.8
74 O	43.3	45.9	9.8	1.0
74 F	43.0	43.6	13.4	
1970	47.7	50.6		1.7
1966	48.3	51.7		
1964	50.7	49.3		
1959	57.7	42.3		
1955	54.2	45.8		
1951	51.3	48.7		
1950	50.7	48.8		0.5

EU referendum estimate

Leave **66%** Remain **34%**

Portsmouth South

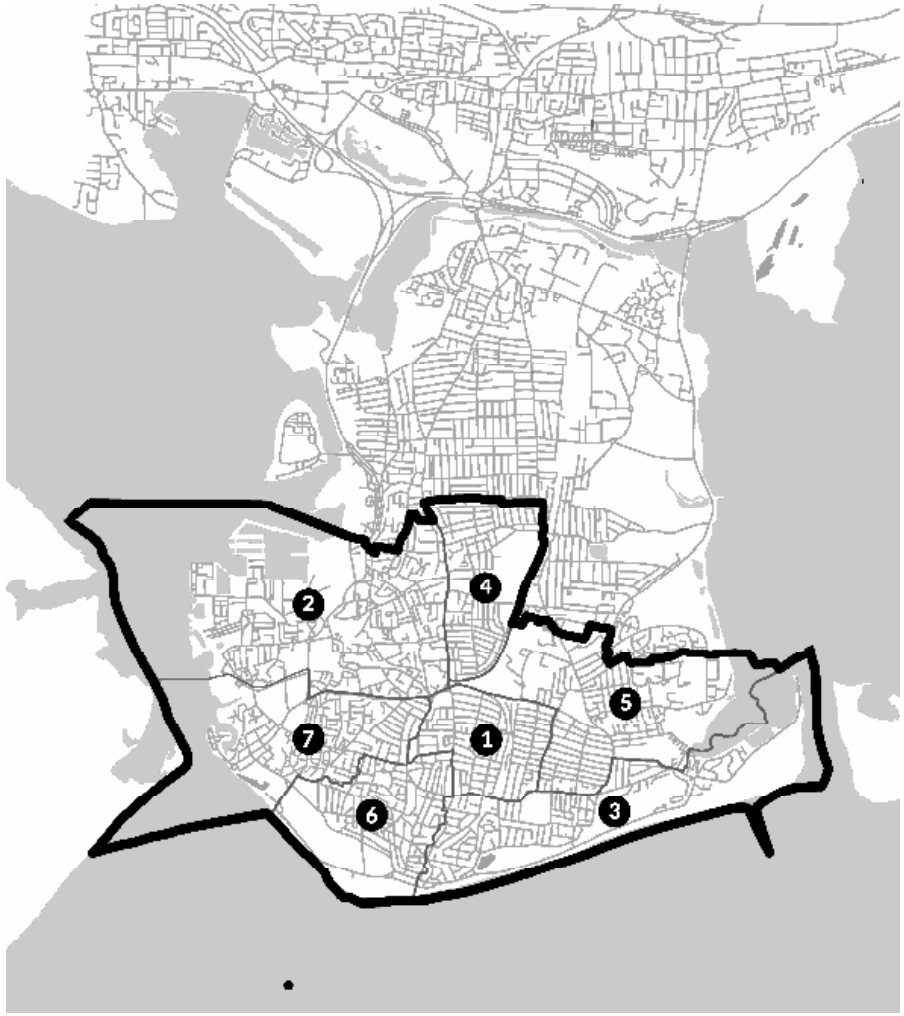

1. Central Southsea
2. Charles Dickens
3. Eastney and Craneswater
4. Fratton
5. Milton
6. St Jude
7. St Thomas

2024 election result

Lab	**18,857**	**48.4**	**13,155**	**33.8**
Ref	5,702	14.6		
Con	5,643	14.5		
LD	4,886	12.6		
Grn	3,107	8.0		
Ind	733	1.9		

Members of Parliament

2017-	Stephen Morgan (Lab)
2015-17	Flick Drummond (Con)
1997-15	Mike Hancock (LD)
1987-97	David Martin (Con)
1984-87	Mike Hancock (SDP-All)
1966-84	Bonner Pink (Con)
1939-66	Sir Jocelyn Lucas (Con)

Demographics

owned **43%**	rent pr **37%**	rent pub **20%**
white **81%**	black **5%**	asian **9%**
AB **27%**	C1C2 **23%**	DE **22%**
degree **33%**	unqual **15%**	student **21%**
▼ 35s **53%**	▲ 64s **13%**	

General Election history

	Con	Lab	LD	Oth
2024	14.5	48.4	12.6	24.5
2019	37.3	48.6	11.4	2.6
2017	37.6	41.0	17.3	4.1
2015	34.8	19.5	22.3	23.4
2010	33.3	13.7	45.9	7.2
2005	33.9	21.6	42.2	2.3
2001	29.1	23.9	44.6	2.4
1997	31.1	25.3	39.5	4.2
1992	42.5	14.6	42.0	0.9
1987	43.3	13.0	42.9	0.8
1983	50.0	22.6	25.4	2.0
1979	54.7	31.2	13.2	0.9
74 O	47.6	31.2	20.0	1.2
74 F	50.3	29.7	19.3	0.7
1970	63.4	36.6		
1966	60.6	39.4		
1964	63.7	36.3		
1959	67.0	30.0		
1955	67.2	32.8		
1951	63.8	36.2		
1950	64.0	36.0		
1945	55.3	44.7		

EU referendum estimate

Leave **49%** Remain **51%**

Preston

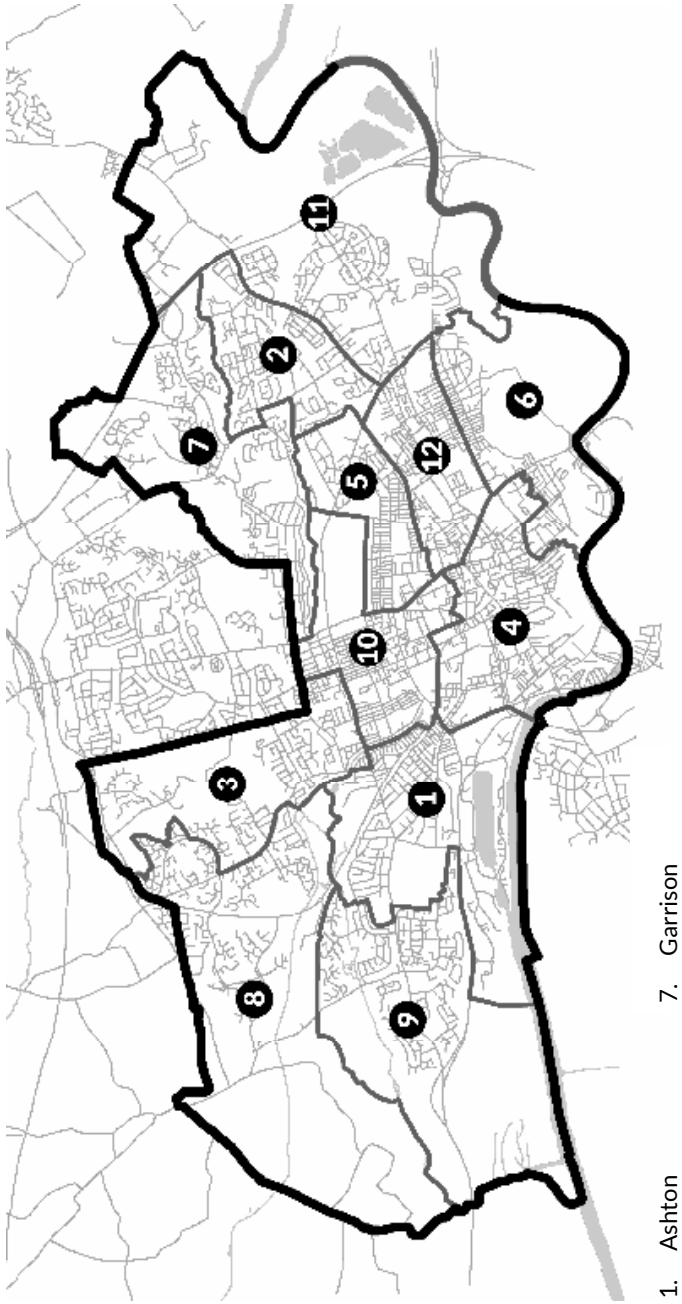

1. Ashton
2. Brookfield
3. Cadley
4. City Centre
5. Deepdale
6. Fishwick and Frenchwood
7. Garrison
8. Ingol and Cottam
9. Lea and Larches
10. Plungington
11. Ribbleton
12. St Matthew's

2024 election result

Lab	**14,006**	**35.0**	**5,291**	**13.2**
Ind	8,715	21.8		
Ref	5,738	14.3		
Con	5,212	13.0		
LD	3,195	8.0		
Grn	1,751	4.4		
Ind	891	2.2		
RejoinEU	216	0.5		
ADF	145	0.4		
UKIP	124	0.3		

Members of Parliament

2000-	Sir Mark Hendrick (Lab)
1987-00	Audrey Wise (Lab)
1983-87	Stan Thorne (Lab)
1979-83	Robert Atkins (Con)
1974-79	Ronald Atkins (Lab)
1970-74	Mary Holt (Con)
1966-70	Ronald Atkins (Lab)
1950-66	Julian Amery (Con)

Demographics

owned **52%**	rent pr **26%**	rent pub **22%**
white **70%**	black **3%**	asian **22%**
AB **23%**	C1C2 **24%**	DE **28%**
degree **29%**	unqual **21%**	student **14%**
▼ 35s **51%**	▲ 64s **13%**	

General Election history

	Con	Lab	LD	Oth
2024	13.0	35.0	8.0	44.0
2019	25.8	61.8	5.1	7.3
2017	23.8	68.0	3.4	4.8
2015	20.0	56.0	3.7	20.3
2010	21.7	48.2	24.4	5.6
2005	22.9	50.5	16.7	9.9
2001	23.0	57.0	13.2	6.8
1997	21.9	60.8	14.7	2.6
1992	27.8	54.3	17.2	0.7
1987	28.5	52.5	19.0	
1983	31.8	46.7	21.5	
1979	46.3	46.2	6.7	0.8
74 O	41.3	45.8	12.6	0.4
74 F	40.9	41.5	17.6	
1970	50.6	43.2	6.2	
1966	47.0	53.0		
1964	50.0	50.0		
1959	55.1	44.9		
1955	53.5	46.5		
1951	51.2	48.8		
1950	55.1	46.3	4.4	0.8

EU referendum estimate

Leave **57%** Remain **43%**

Putney

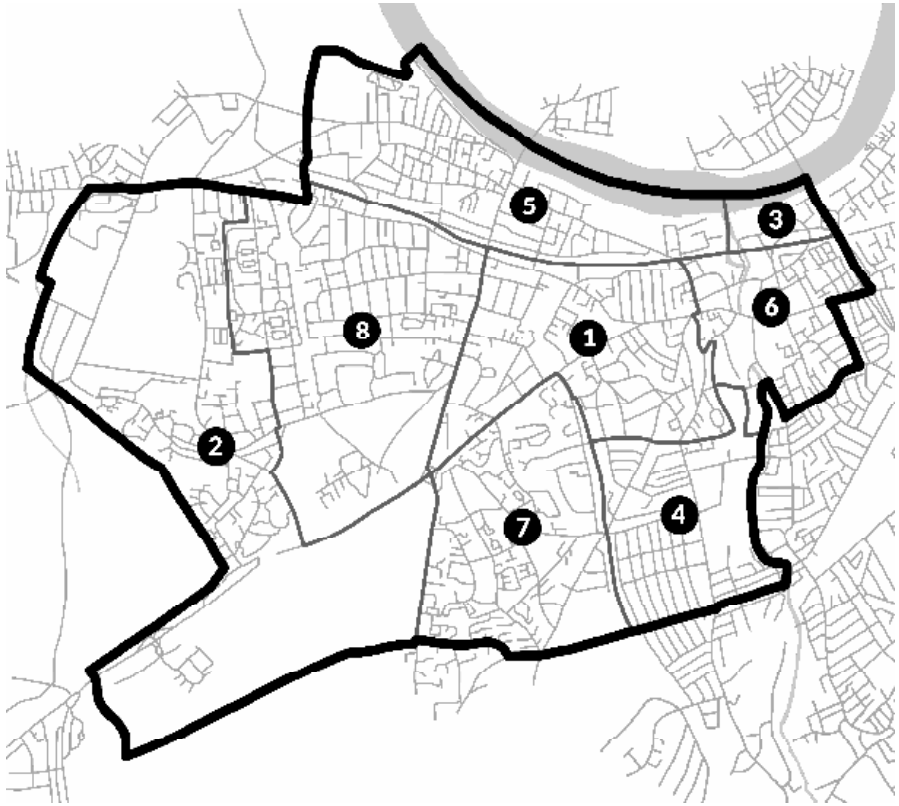

1. East Putney
2. Roehampton
3. St Mary's (7%)
4. Southfields
5. Thamesfield
6. Wandsworth Town (59%)
7. West Hill
8. West Putney

2024 election result

Lab	**24,113**	**48.9**	**12,488**	**25.3**
Con	11,625	23.6		
LD	5,943	12.1		
Grn	3,721	7.5		
Ref	3,070	6.2		
WP	491	1.0		
RejoinEU	332	0.7		

Members of Parliament

2019-	Fleur Anderson (Lab)
2005-19	Justine Greening (Con)
1997-05	Tony Colman (Lab)
1979-97	David Mellor (Con)
1964-79	Hugh Jenkins (Lab)
1942-64	Sir Hugh Linstead (Con)

Demographics

owned **46%**	rent pr **35%**	rent pub **19%**
white **69%**	black **8%**	asian **12%**
AB **51%**	C1C2 **21%**	DE **12%**
degree **61%**	unqual **10%**	student **8%**
▼ 35s **51%**	▲ 64s **11%**	

General Election history

	Con	Lab	LD	Oth
2024	23.6	48.9	12.1	15.4
2019	35.7	45.1	16.9	2.2
2017	44.1	40.8	11.6	3.5
2015	53.8	30.0	6.3	9.8
2010	52.0	27.4	16.9	3.6
2005	42.4	37.5	16.3	3.8
2001	38.4	46.5	13.6	1.5
1997	38.9	45.6	10.8	4.7
1992	52.2	36.6	9.6	1.6
1987	50.5	36.1	12.4	1.1
1983	46.5	35.9	16.3	1.3
1979	46.8	41.5	10.3	1.4
74 O	39.5	45.3	15.0	0.3
74 F	38.5	41.3	20.2	
1970	45.0	47.6	7.4	
1966	41.9	48.3	9.8	
1964	42.5	44.9	12.5	
1959	49.1	40.2	10.7	
1955	57.1	42.9		
1951	55.8	44.2		
1950	51.8	41.2	7.0	
1945	48.5	37.0	6.1	8.4

EU referendum estimate

Leave **27%** Remain **73%**

Queen's Park and Maida Vale

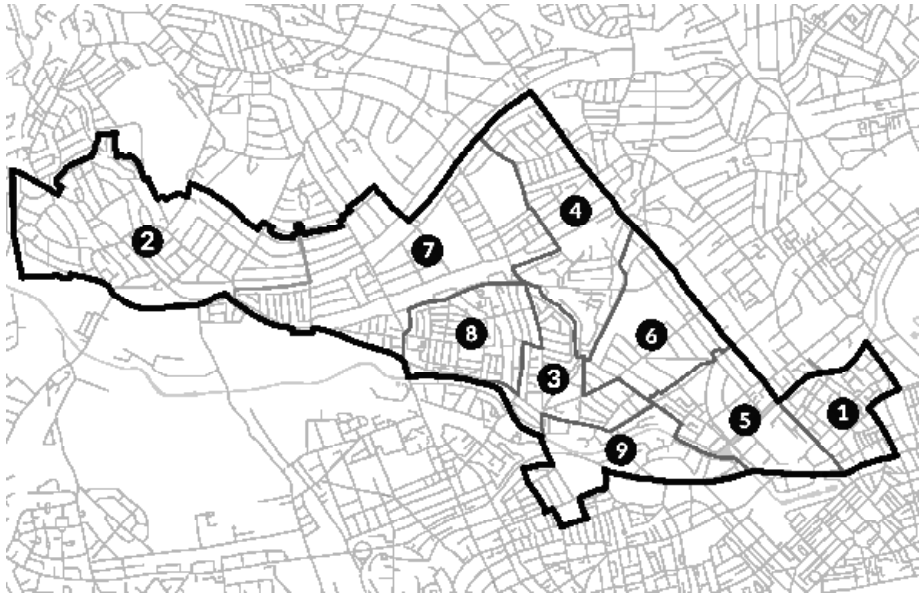

1. Church Street
2. Harlesden and Kensal Green
3. Harrow Road
4. Kilburn
5. Little Venice
6. Maida Vale
7. Queen's Park [Brent]
8. Queens Park [Westminster]
9. Westbourne

2024 election result

Lab	**20,126**	**52.5**	**14,913**	**38.9**
Grn	5,213	13.6		
Con	5,088	13.3		
LD	3,417	8.9		
Ref	2,106	5.5		
WP	1,792	4.7		
Ind	601	1.6		

Members of Parliament

2024-	Georgia Gould (Lab)
1997-24	Karen Buck (Lab)
1979-97	John Wheeler (Con)
1969-79	Arthur Latham (Lab)
1953-69	Ben Parkin (Lab)
1946-53	Bill Field (Lab)
1945-46	Sir Noel Mason-Macfarlane (Lab)

Demographics

owned **28%**	rent pr **34%**	rent pub **38%**
white **47%**	black **17%**	asian **14%**
AB **36%**	C1C2 **22%**	DE **18%**
degree **48%**	unqual **18%**	student **10%**
▼ 35s **49%**	▲ 64s **11%**	

General Election history

	Con	Lab	LD	Oth
2024	13.3	52.5	8.9	25.3
2019	29.1	54.2	13.0	3.8
2017	33.3	59.9	5.2	1.6
2015	41.8	46.8	3.7	7.7
2010	38.5	43.9	13.9	3.7
2005	29.7	44.7	18.6	7.0
2001	26.9	54.6	12.6	5.8
1997	29.0	59.9	8.5	2.6
1992	49.0	40.6	7.5	3.1
1987	47.3	39.5	12.1	1.1
1983	43.2	39.4	15.7	1.7
1979	45.5	45.2	7.9	1.4
74 O	41.1	47.6	10.4	0.9
74 F	40.9	43.1	16.0	
1970	40.4	54.8	4.8	
1966	32.3	58.4	9.3	
1964	42.1	57.9		
1959	48.6	51.4		
1955	46.6	53.4		
1951	44.3	55.7		
1950	41.0	51.6	5.7	1.7
1945	37.1	61.2		1.7

EU referendum estimate

Leave **33%** Remain **67%**

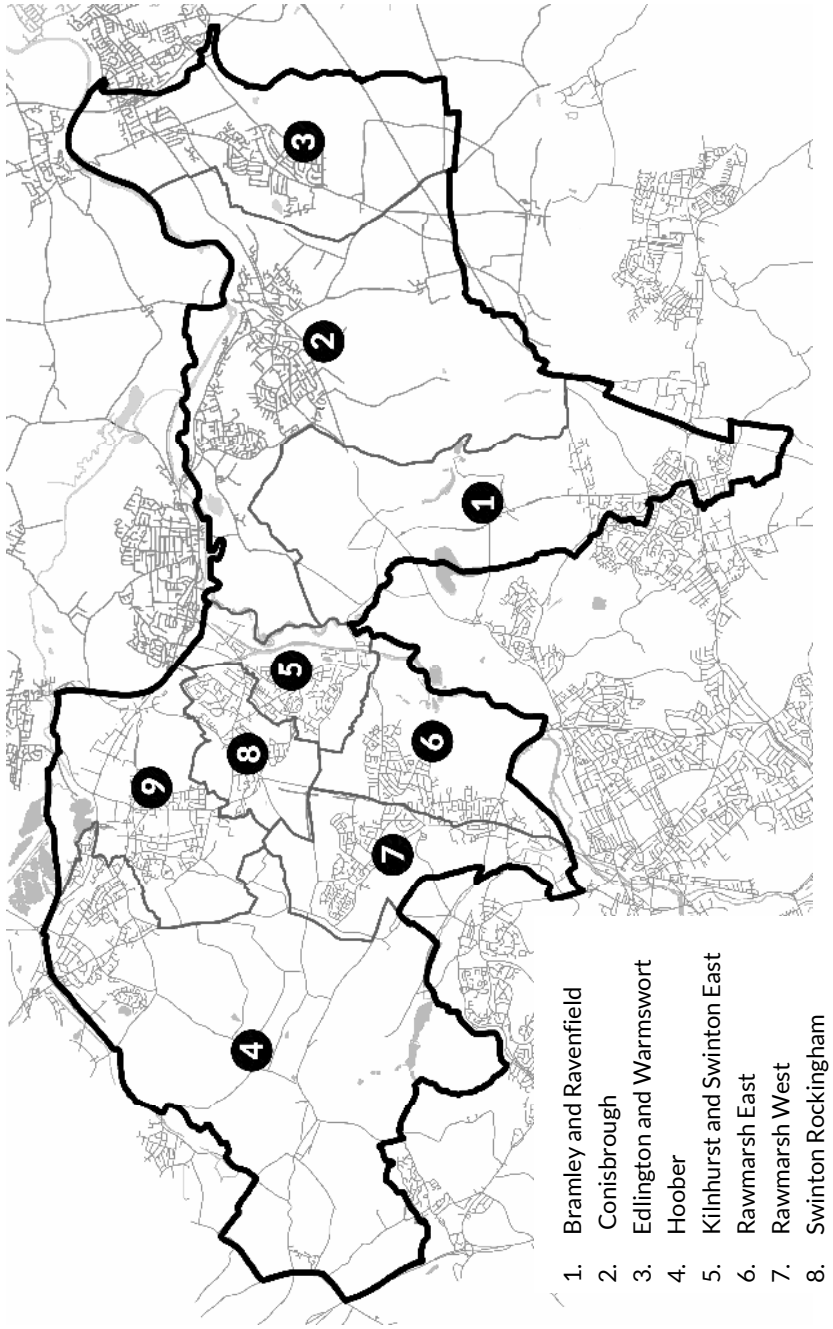

Rawmarsh and Conisbrough

2024 election result

Lab	**16,612**	**49.0**	**6,908**	**20.4**
Ref	9,704	28.6		
Con	4,496	13.3		
Grn	1,687	5.0		
LD	1,137	3.4		
WP	268	0.8		

Members of Parliament

1997-	John Healey (Lab)
1983-97	Peter Hardy (Lab)
1959-83	Edwin Wainwright (Lab)
1933-59	Wilfrid Paling (Lab)

Demographics

owned **63%**	rent pr **15%**	rent pub **22%**
white **97%**	black **0.7%**	asian **1%**
AB **24%**	C1C2 **28%**	DE **32%**
degree **21%**	unqual **25%**	student **5%**
▼ 35s **41%**	▲ 64s **20%**	

General Election history

	Con	Lab	LD	Oth
2024	13.3	49.0	3.4	34.4
2019	35.1	40.3	4.1	20.6
2017	31.3	65.0	3.8	
2015	14.9	56.9	2.6	25.6
2010	17.6	50.6	16.1	15.7
2005	17.3	59.6	13.5	9.6
2001	18.8	67.5	10.8	2.9
1997	15.0	72.3	9.3	3.4
1992	21.8	68.5	9.6	
1987	21.8	65.2	13.0	
1983	22.2	59.1	18.7	
1979	19.6	68.8	11.6	
74 O	13.5	74.1	12.4	
74 F	13.8	68.8	15.6	1.8
1970	15.1	75.1	9.8	
1966	13.6	81.6		4.8
1964	19.2	80.7		
1959	22.3	77.7		
1955	22.1	77.9		
1951	20.4	79.6		
1950	20.4	79.6		
1945	16.4	83.6		

EU referendum estimate

Leave **71%** Remain **29%**

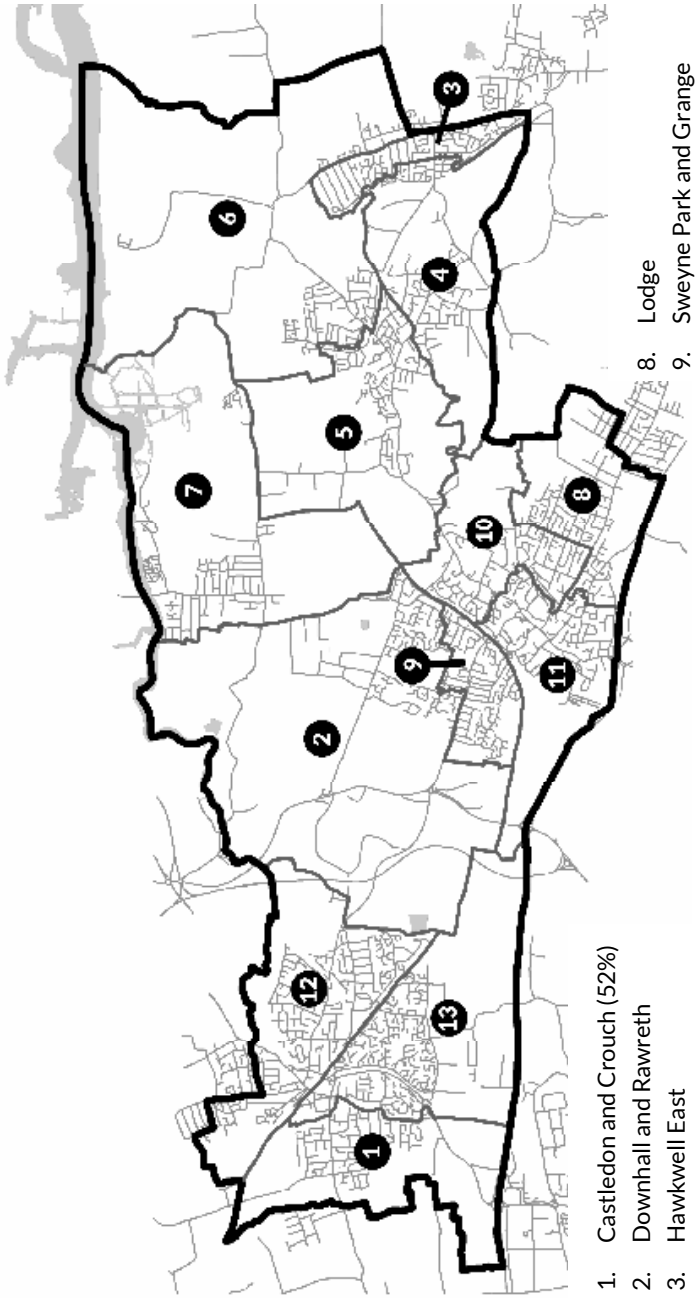

1. Castledon and Crouch (52%)
2. Downhall and Rawreth
3. Hawkwell East
4. Hawkwell West
5. Hockley
6. Hockley and Ashingdon
7. Hullbridge
8. Lodge
9. Sweyne Park and Grange
10. Trinity
11. Wheatley
12. Wickford North
13. Wickford Park

Rayleigh and Wickford

2024 election result

Con	**17,756**	**37.0**	**5,621**	**11.7**
Ref	12,135	25.3		
Lab	11,823	24.6		
LD	4,068	8.5		
Grn	2,196	4.6		

Members of Parliament

2001-	Mark Francois (Con)
1983-01	Dr Michael Clark (Con)

Demographics

owned **82%**	rent pr **11%**	rent pub **6%**
white **95%**	black **1%**	asian **2%**
AB **36%**	C1C2 **34%**	DE **20%**
degree **23%**	unqual **19%**	student **4%**
▼ 35s **38%**	▲ 64s **23%**	

General Election history

	Con	Lab	LD	Oth
2024	37.0	24.6	8.5	29.9
2019	72.6	16.1	7.6	3.6
2017	66.7	24.3	2.8	6.1
2015	54.7	12.6	3.0	29.7
2010	57.8	14.5	15.1	12.5
2005	55.4	23.6	16.0	5.0
2001	50.1	30.7	15.5	3.7
1997	49.7	28.9	19.8	1.6
1992	61.1	16.5	20.3	2.1
1987	60.4	12.3	27.3	
1983	57.8	10.0	32.2	

EU referendum estimate

Leave **68%** Remain **32%**

Reading Central

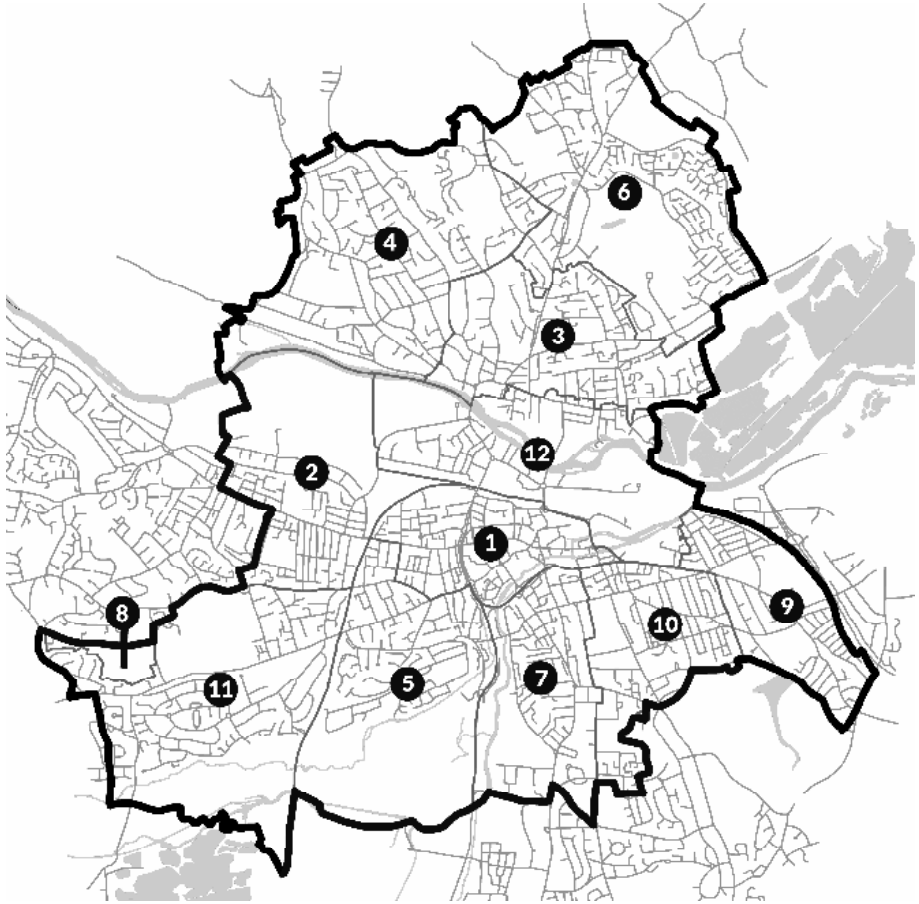

1. Abbey
2. Battle (94%)
3. Caversham
4. Caversham Heights
5. Coley
6. Emmer Green
7. Katesgrove
8. Norcot (4%)
9. Park
10. Redlands (78%)
11. Southcote
12. Thames

2024 election result

Lab	**21,598**	**47.7**	**12,637**	**27.9**
Con	8,961	19.8		
Grn	6,417	14.2		
LD	3,963	8.8		
Ref	3,904	8.6		
Ind	227	0.5		
TUSC	221	0.5		

Members of Parliament

2017-	Matt Rodda (Lab)
2005-17	Rob Wilson (Con)
1997-05	Jane Griffiths (Lab)
1983-97	Sir Gerard Vaughan (Con)
1974-83	Tony Durant (Con)
1970-74	Gerald Vaughan (Con)
1966-70	John Lee (Lab)
1959-66	Peter Emery (Con)
1955-59	Ian Mikardo (Lab)
1951-55	Frederic Bennett (Con)
1950-51	Ronald Mackey (Lab)

Demographics

owned **49%**	rent pr **37%**	rent pub **13%**
white **66%**	black **7%**	asian **19%**
AB **39%**	C1C2 **22%**	DE **20%**
degree **45%**	unqual **14%**	student **12%**
▼ 35s **50%**	▲ 64s **12%**	

General Election history

	Con	Lab	LD	Oth
2024	19.8	47.7	8.8	23.8
2019	37.9	48.5	9.0	4.7
2017	42.3	49.0	6.1	2.3
2015	46.0	33.1	7.4	13.6
2010	42.6	25.5	27.3	4.6
2005	35.4	34.3	24.2	6.0
2001	32.0	44.8	18.5	4.7
1997	35.2	42.7	18.5	3.6
1992	53.8	27.0	17.6	1.6
1987	53.8	21.5	23.2	1.5
1983	51.6	19.4	27.4	1.6
1979	50.6	35.6	12.4	1.4
74 O	40.2	39.1	19.4	1.3
74 F	39.4	34.7	25.9	
1970	50.3	47.8		1.9
1966	42.7	51.0	6.3	
1964	43.9	43.9	12.2	
1959	54.0	46.0		
1955	49.8	50.2		
1951	50.4	49.6		
1950	44.5	46.0	9.5	
1945				

EU referendum estimate

Leave **38%** Remain **62%**

Reading West and Mid Berkshire

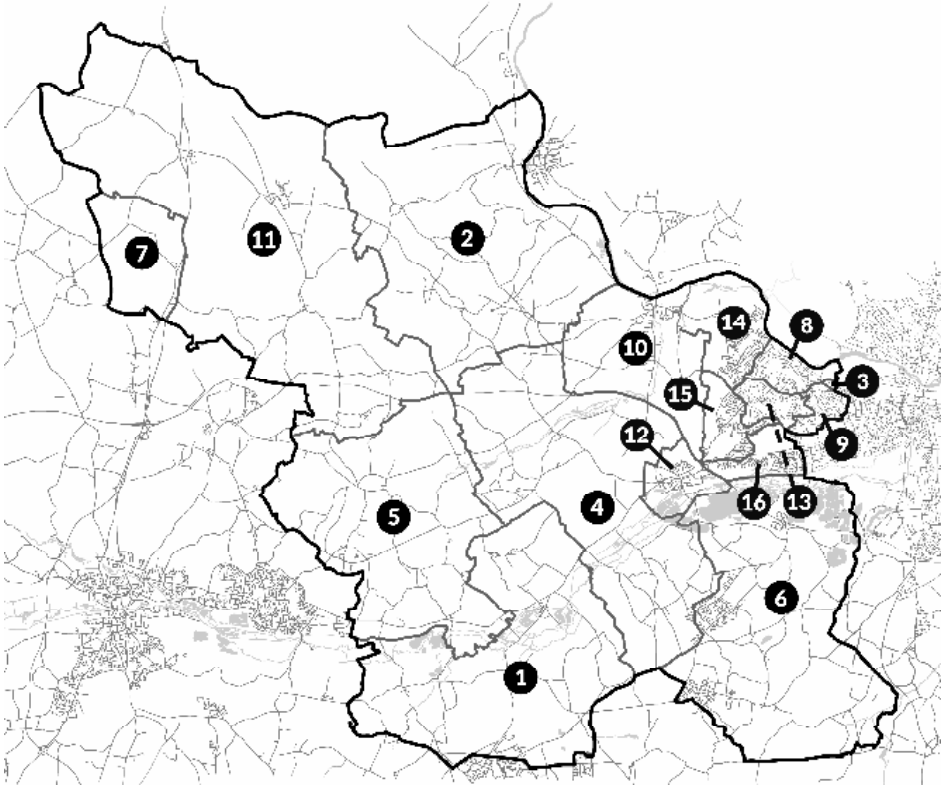

1. Aldermaston
2. Basildon
3. Battle (6%)
4. Bradfield
5. Bucklebury
6. Burghfield and Mortimer
7. Downlands (13%)
8. Kentwood
9. Norcot (96%)
10. Pangbourne
11. Ridgeway
12. Theale
13. Tilehurst [Reading]
14. Tilehurst and Purley
15. Tilehurst Birch Copse
16. Tilehurst South and Holybrook

2024 election result

Lab	**16,273**	**35.0**	**1,361**	**3.0**
Con	14,912	32.0		
Ref	6,260	13.4		
LD	5,103	11.0		
Grn	3,169	6.8		
Ind	562	1.2		
Ind	272	0.6		

Members of Parliament

2024-	Olivia Bailey (Lab)
2010-24	Sir Alok Sharma (Con)
1997-10	Martin Salter (Lab)
1983-97	Sir Tony Durant (Con)

Demographics

owned **71%**	rent pr **16%**	rent pub **13%**
white **86%**	black **3%**	asian **6%**
AB **40%**	C1C2 **29%**	DE **20%**
degree **36%**	unqual **15%**	student **6%**
▼ 35s **40%**	▲ 64s **19%**	

General Election history

	Con	Lab	LD	Oth
2024	32.0	35.0	11.0	22.0
2019	48.4	40.2	8.9	2.5
2017	48.9	43.3	5.9	1.9
2015	47.7	34.0	4.9	13.5
2010	43.2	30.5	20.1	6.2
2005	33.8	44.9	15.8	5.6
2001	32.0	53.1	12.8	2.0
1997	38.9	45.1	12.7	3.2
1992	52.9	27.8	18.1	1.2
1987	55.3	21.3	22.4	1.1
1983	51.4	20.4	27.9	0.3

EU referendum estimate

Leave **53%** Remain **47%**

Redcar

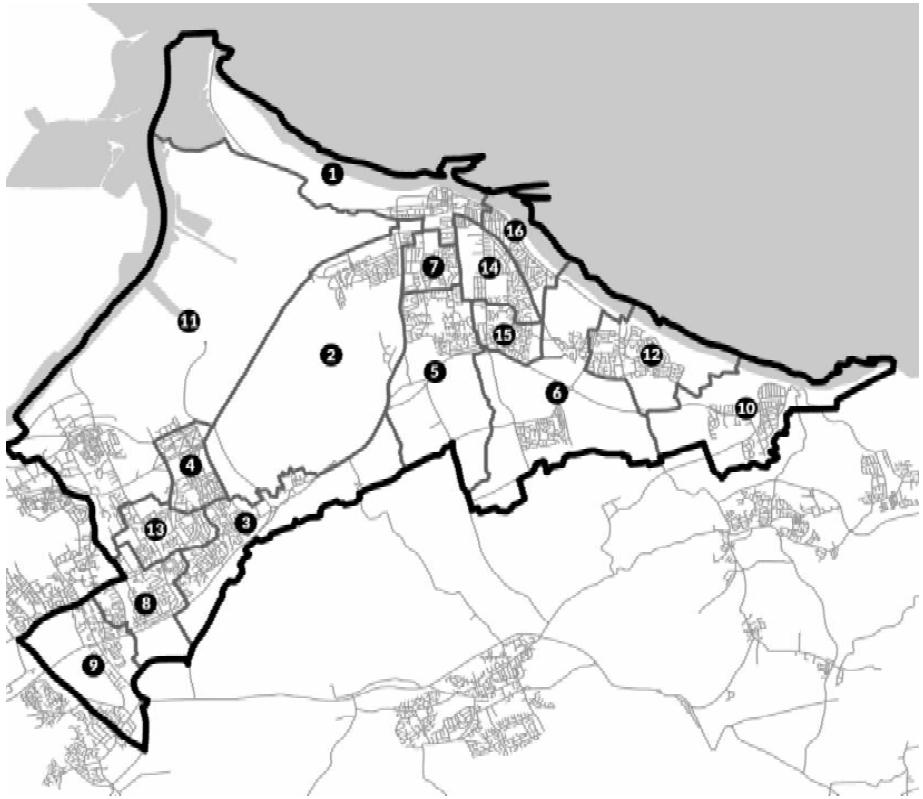

1. Coatham
2. Dormanstown
3. Eston
4. Grangetown
5. Kirkleatham
6. Longbeck
7. Newcomen
8. Normanby
9. Ormesby
10. St Germain's
11. Saltburn
12. South Bank
13. Teesville
14. West Dyke
15. Wheatlands
16. Zetland

2024 election result

Lab	**15,663**	**41.0**	**3,323**	**8.7**
Con	12,340	32.3		
Ref	7,216	18.9		
LD	1,542	4.0		
Grn	1,270	3.3		
SDP	169	0.4		

Members of Parliament

2024-	Anna Turley (Lab)
2019-24	Jacob Young (Con)
2015-19	Anna Turley (Lab)
2010-15	Ian Seales (LD)
2001-10	Vera Baird (Lab)
1987-01	Mo Mowlam (Lab)
1964-87	James Tinn (Lab)
1959-64	Wilfrid Proudfoot (Con)
1952-59	Arthur Palmer (Lab)
1945-52	George Willey (Lab)

Demographics

owned **64%**	rent pr **16%**	rent pub **21%**
white **97%**	black **0.2%**	asian **1.0%**
AB **24%**	C1C2 **27%**	DE **31%**
degree **24%**	unqual **22%**	student **6%**
▼ 35s **39%**	▲ 64s **23%**	

General Election history

	Con	Lab	LD	Oth
2024	32.3	41.0	4.0	22.6
2019	46.1	37.4	4.9	11.5
2017	33.2	55.5	6.7	4.6
2015	16.2	43.9	18.5	21.6
2010	13.8	32.7	45.2	9.3
2005	17.9	51.4	20.2	10.5
2001	25.1	60.3	12.6	2.0
1997	23.1	67.3	9.6	
1992	32.1	56.0	11.9	
1987	31.3	47.3	21.4	
1983	33.7	40.6	25.7	
1979	36.7	53.7	8.9	0.7
74 O	29.6	53.9	16.5	
74 F	40.2	59.8		
1970	46.2	53.8		
1966	35.1	53.6	11.3	
1964	37.6	44.6	17.8	
1959	51.4	48.6		
1955	49.8	50.2		
1951	45.2	54.8		
1950	37.9	51.4	10.7	
1945	34.9	49.0	16.1	

EU referendum estimate

Leave **67%** Remain **33%**

Redditch

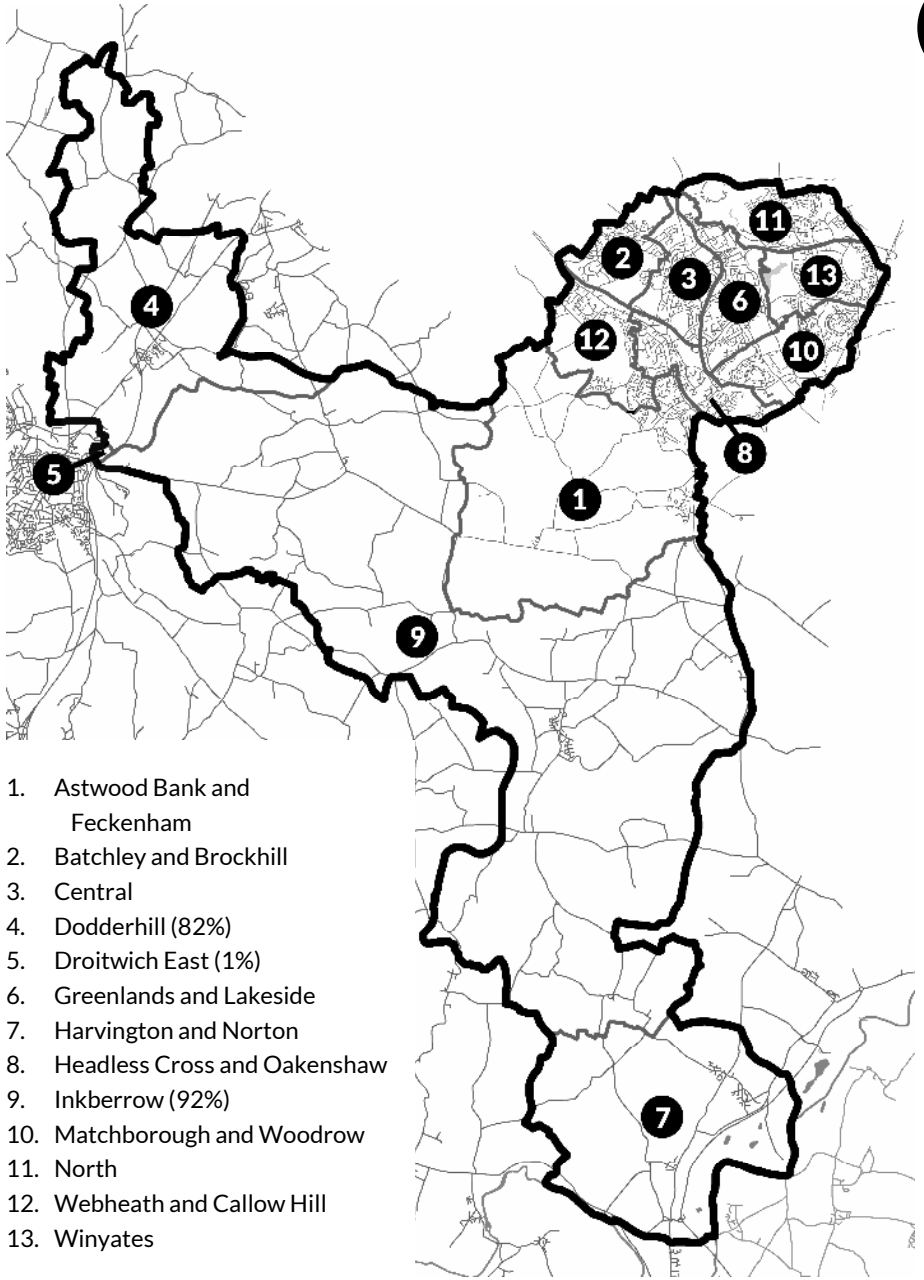

1. Astwood Bank and Feckenham
2. Batchley and Brockhill
3. Central
4. Dodderhill (82%)
5. Droitwich East (1%)
6. Greenlands and Lakeside
7. Harvington and Norton
8. Headless Cross and Oakenshaw
9. Inkberrow (92%)
10. Matchborough and Woodrow
11. North
12. Webheath and Callow Hill
13. Winyates

2024 election result

Lab	**14,810**	**34.9**	**789**	**1.8**
Con	14,021	33.1		
Ref	8,516	20.1		
LD	2,165	5.1		
Grn	2,098	5.0		
WP	765	1.8		

Members of Parliament

2024-	Chris Bloore (Lab)
2017-24	Rachel Maclean (Con)
2010-17	Karen Lumley (Con)
1997-10	Jacqui Smith (Lab)

Demographics

owned **67%**	rent pr **14%**	rent pub **19%**
white **91%**	black **1%**	asian **5%**
AB **31%**	C1C2 **29%**	DE **28%**
degree **27%**	unqual **20%**	student **5%**
▼ 35s **41%**	▲ 64s **20%**	

General Election history

	Con	Lab	LD	Oth
2024	33.1	34.9	5.1	26.9
2019	63.3	26.9	6.6	3.1
2017	52.3	36.0	2.6	9.0
2015	47.1	31.1	3.1	18.8
2010	43.5	30.3	17.6	8.7
2005	38.0	44.7	13.9	3.4
2001	38.9	45.6	10.3	5.2
1997	36.1	49.8	11.0	3.9

EU referendum estimate

Leave **61%** Remain **39%**

Reigate

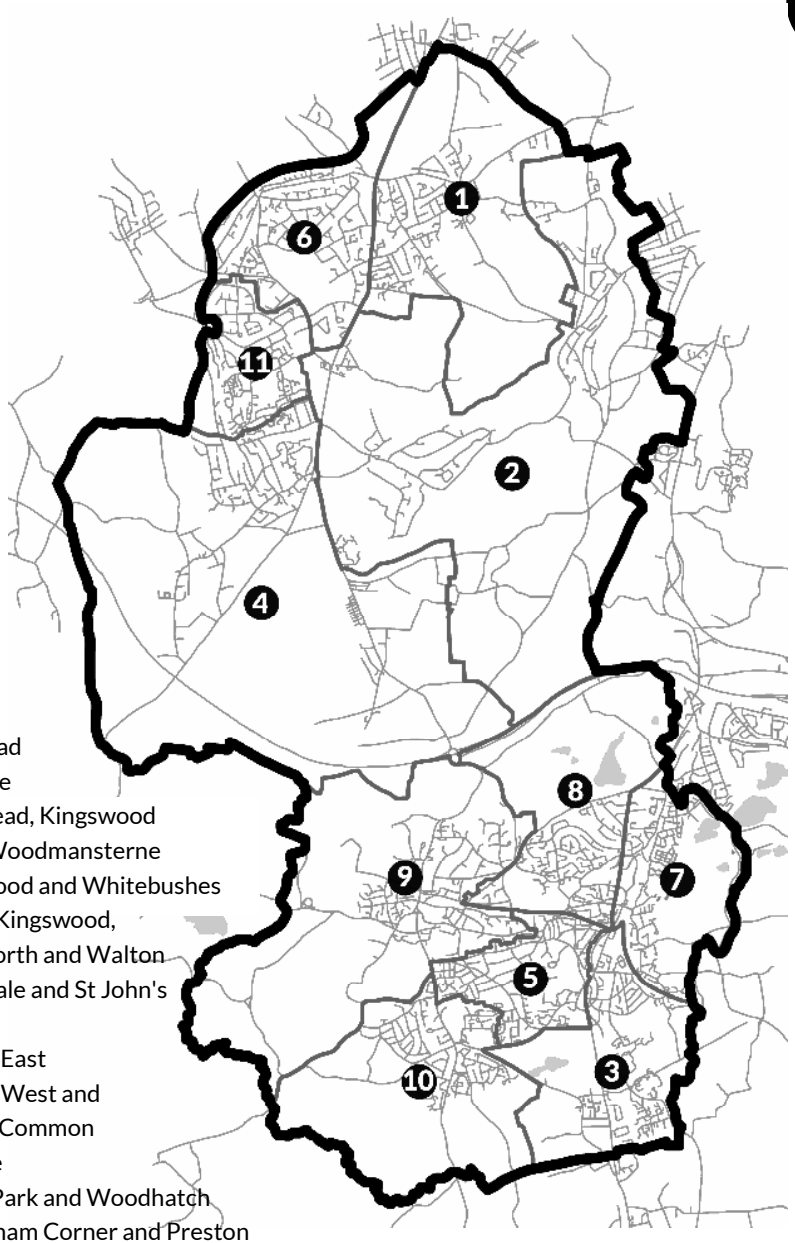

1. Banstead Village
2. Chipstead, Kingswood and Woodmansterne
3. Earlswood and Whitebushes
4. Lower Kingswood, Tadworth and Walton
5. Meadvale and St John's
6. Nork
7. Redhill East
8. Redhill West and Wray Common
9. Reigate
10. South Park and Woodhatch
11. Tattenham Corner and Preston

2024 election result

Con	**18,822**	**35.4**	**3,187**	**6.0**
Lab	15,635	29.4		
Ref	7,240	13.6		
LD	6,773	12.7		
Grn	4,691	8.8		

Members of Parliament

2024-	Rebecca Paul (Con)
1997-24	Crispin Blunt (Con)
1974-97	Sir George Gardiner (Con)
1970-74	Sir Geoffrey Howe (Con)
1950-70	John Vaughan-Morgan (Con)
1931-50	Sir Gordon Touche (Con)

Demographics

owned **73%**	rent pr **16%**	rent pub **11%**
white **84%**	black **3%**	asian **8%**
AB **45%**	C1C2 **29%**	DE **15%**
degree **42%**	unqual **13%**	student **5%**
▼ 35s **41%**	▲ 64s **18%**	

General Election history

	Con	Lab	LD	Oth
2024	35.4	29.4	12.7	22.4
2019	53.9	19.5	19.4	7.2
2017	57.4	24.7	10.9	7.0
2015	56.8	12.8	10.5	20.0
2010	53.4	11.3	26.2	9.1
2005	49.0	20.9	23.2	6.9
2001	47.8	27.5	21.1	3.6
1997	43.8	27.8	20.0	8.5
1992	57.1	16.2	25.8	0.9
1987	59.3	14.3	24.4	2.0
1983	59.0	12.1	26.9	2.0
1979	59.8	22.0	18.2	
74 O	50.7	25.9	22.9	0.5
74 F	50.2	22.6	26.8	0.4
1970	53.9	29.2	16.9	
1966	47.4	32.6	20.0	
1964	48.3	29.7	21.9	
1959	54.3	29.1	16.5	
1955	61.7	38.3		
1951	55.9	33.1	11.0	
1950	53.7	32.5	13.9	
1945	57.1	42.9		

EU referendum estimate

Leave **48%** Remain **52%**

Rhondda and Ogmore

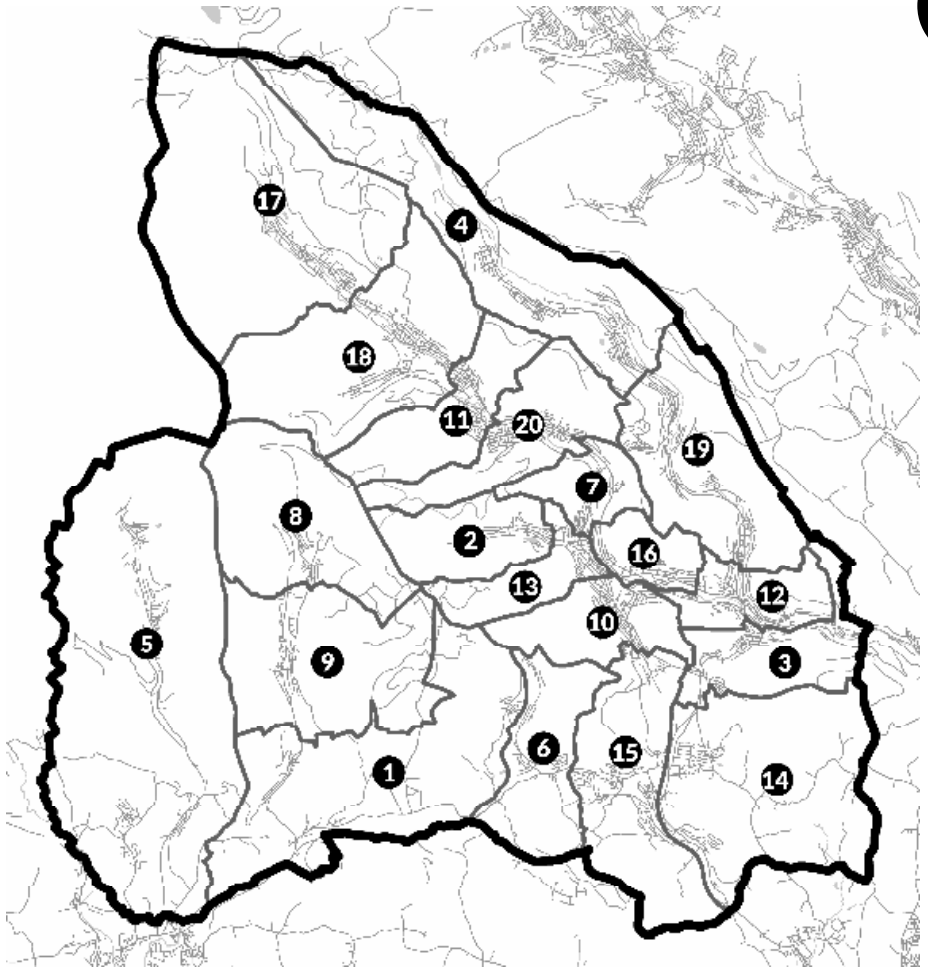

1. Blackmill
2. Cwm Clydach
3. Cymer
4. Ferndale and Maerdy
5. Garw Valley
6. Gilfach-Goch
7. Llwyn-y-Pia
8. Nant-y-Moel
9. Ogmore Vale
10. Pen-y-Graig
11. Pentre
12. Porth
13. Tonypandy
14. Tonyrefail East
15. Tonyrefail West
16. Trealaw
17. Treherbert
18. Treorchy
19. Tylorstown and Ynyshir
20. Ystrad

2024 election result

Lab	**17,118**	**47.8**	**7,790**	**21.7**
Ref	9,328	26.1		
PC	5,198	14.5		
Con	2,050	5.7		
Grn	1,177	3.3		
LD	935	2.6		

Members of Parliament

2001-	Sir Chris Bryant (Lab)
1983-01	Allan Rogers (Lab)
1967-83	Alec Jones (Lab)
1950-67	Iorweth Thomas (Lab)
1920-50	William John (Lab)

Demographics

owned **67%**	rent pr **20%**	rent pub **13%**
white **98%**	black **0.2%**	asian **1%**
AB **21%**	C1C2 **28%**	DE **35%**
degree **22%**	unqual **28%**	student **6%**
▼ 35s **42%**	▲ 64s **20%**	

General Election history

	Con	Lab	LD	PC	Oth
2024	5.7	47.8	2.6	14.5	32.0
2019	15.8	54.4	2.1	13.7	14.1
2017	10.1	64.1	0.8	22.3	2.7
2015	6.7	50.7	1.5	27.0	14.1
2010	6.4	55.3	10.6	18.1	9.6
2005	5.6	68.1	10.5	15.9	
2001	4.6	68.3	4.5	21.1	1.5
1997	3.8	74.5	5.7	13.4	3.7
1992	7.8	74.5	5.3	11.8	0.5
1987	7.8	73.4	8.2	8.9	1.8
1983	8.3	61.7	16.9	10.2	2.8
1979	12.9	75.2		10.2	3.6
74 O	7.5	77.1	4.3	8.3	2.8
74 F	7.9	70.7	5.9	12.9	2.6
1970	6.4	74.8		14.1	4.8
1966	7.8	76.1		8.7	7.4
1964	10.5	79.3		10.2	
1959	11.0	72.0		17.0	
1955	10.9	73.8		15.3	
1951	11.0	81.1		7.7	
1950	11.0	82.4		6.6	
1945		Unop			

EU referendum estimate

Leave **61%** Remain **39%**

Ribble Valley

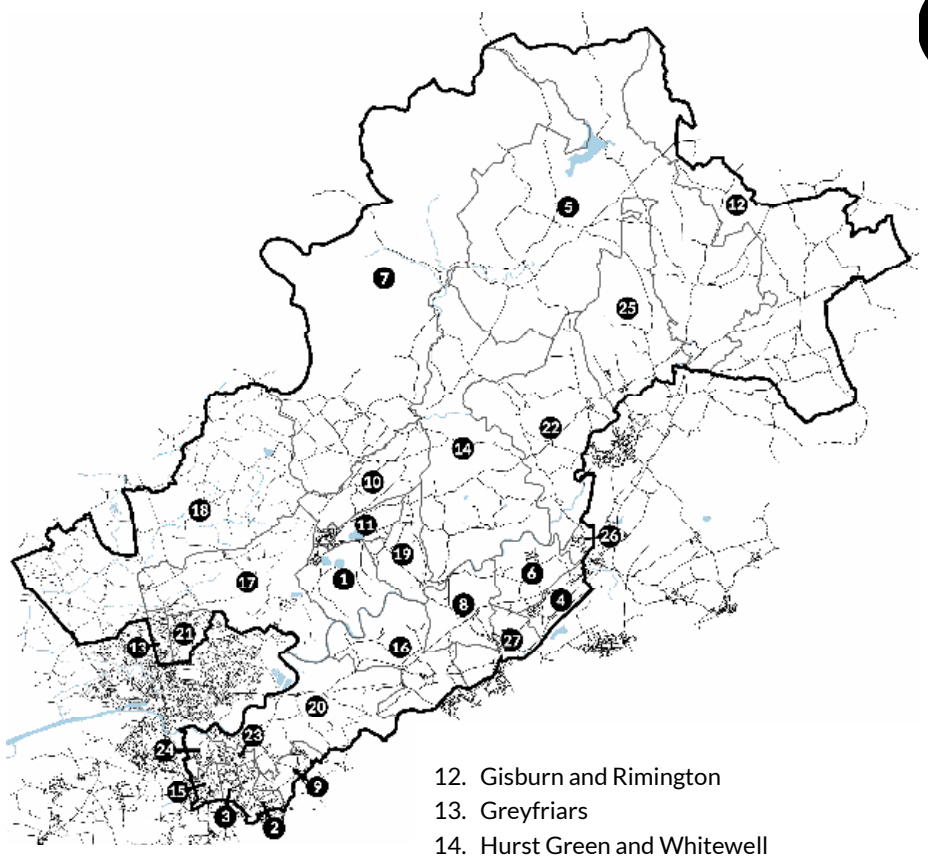

1. Alston and Hothersall
2. Bamber Bridge East
3. Bamber Bridge West
4. Billington and Langho
5. Bowland
6. Brockhall and Dinckley
7. Chipping
8. Clayton-le-Dale and Samlesbury
9. Coupe Green and Gregson Lane
10. Derby and Thornley
11. Dilworth
12. Gisburn and Rimington
13. Greyfriars
14. Hurst Green and Whitewell
15. Lostock Hall
16. Mellor
17. Preston Rural East
18. Preston Rural North
19. Ribchester
20. Samlesbury and Walton
21. Sharoe Green
22. Waddington, Bashall Eaves and Mitton
23. Walton-le-Dale East
24. Walton-le-Dale West
25. West Bradford and Grindleton
26. Whalley Nethertown
27. Wilpshire and Ramsgreave

2024 election result

Lab	**18,177**	**34.9**	**856**	**1.6**
Con	17,321	33.3		
Ref	8.524	16.4		
LD	5,001	9.6		
Grn	1,727	3.3		
Ind	1,273	2.4		

Members of Parliament

2024-	Maya Ellis (Lab)
1992-24	Nigel Evans (Con)
1991-92	Michael Carr (LD)
1979-91	David Waddington (Con)
1970-79	David Walder (Con)
1959-70	Sir Francis Pearson (Con)
1950-59	Richard Fort (Con)
1945-50	Harry Randall (Lab)

Demographics

owned **81%**	rent pr **14%**	rent pub **6%**
white **91%**	black **0.6%**	asian **6%**
AB **39%**	C1C2 **30%**	DE **19%**
degree **37%**	unqual **14%**	student **5%**
▼ 35s **37%**	▲ 64s **22%**	

General Election history

	Con	Lab	LD	Oth
2024	33.3	34.9	9.6	22.1
2019	60.3	27.0	8.6	4.1
2017	57.8	33.9	5.9	2.4
2015	48.6	22.6	5.3	23.6
2010	50.3	22.0	20.5	7.1
2005	51.9	21.9	22.6	2.7
2001	51.5	19.9	28.6	
1997	46.7	15.7	35.1	2.5
1992	52.4	6.5	40.6	0.5
1987	60.9	17.7	21.4	
1983	63.4	13.5	23.1	
1979	58.1	30.7	12.2	
74 O	48.0	31.2	20.8	
74 F	47.8	28.0	24.2	
1970	51.6	35.8	12.6	
1966	46.1	40.1	13.8	
1964	48.8	37.5	13.7	
1959	58.1	41.9		
1955	56.5	43.5		
1951	55.3	44.7		
1950	49.6	43.8	6.6	
1945	46.3	53.7		

EU referendum estimate

Leave **59%** Remain **41%**

Richmond and Northallerton

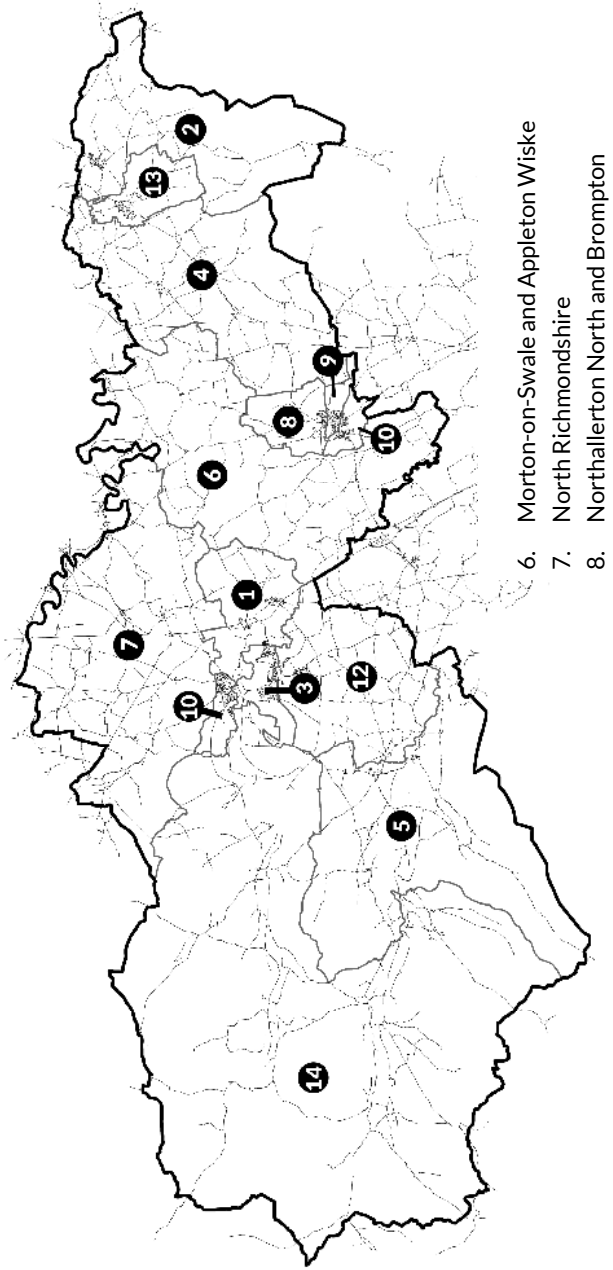

2024 election result

Con	**23,059**	**47.5**	**12,185**	**25.1**
Lab	10,874	22.4		
Ref	7,142	14.7		
LD	4,322	8.9		
Grn	2,058	4.2		
Binface	308	0.6		
Ind	222	0.5		
Ind	160	0.3		
Yorks	132	0.3		
Loony	99	0.2		
WP	90	0.2		
Ind	33	0.1		
Ind	27	0.1		

Members of Parliament

2015-	Rishi Sunak (Con)
1989-15	Sir William Hague (Con)
1983-89	Sir Leon Brittan (Con)
1959-83	Sir Timothy Kitson (Con)
1929-59	Sir Thomas Dugdale (Con)

Demographics

owned **68%**	rent pr **19%**	rent pub **13%**
white **96%**	black **0.6%**	asian **2%**
AB **37%**	C1C2 **31%**	DE **22%**
degree **35%**	unqual **15%**	student **4%**
▼ 35s **35%**	▲ 64s **26%**	

General Election history

	Con	Lab	LD	Oth
2024	47.5	22.4	8.9	21.2
2019	63.6	16.4	12.1	7.9
2017	63.9	23.4	5.9	6.8
2015	51.4	13.2	6.4	29.1
2010	62.8	15.3	19.1	2.8
2005	59.1	19.7	17.7	3.5
2001	58.9	21.9	17.9	1.3
1997	48.9	27.8	18.4	5.0
1992	61.9	11.6	25.7	0.9
1987	61.2	11.8	27.0	
1983	62.6	9.7	27.7	
1979	61.5	17.4	21.1	
74 O	56.9	19.7	23.4	
74 F	58.2	16.5	25.3	
1970	62.8	26.2	11.0	
1966	56.6	24.6	18.8	
1964	58.9	20.7	20.4	
1959	75.4	24.6		
1955	73.6	26.4		
1951	70.6	29.4		
1950	59.2	22.4	18.4	
1945	52.9	17.6	27.2	2.3

EU referendum estimate

Leave **55%** Remain **%**

Richmond Park

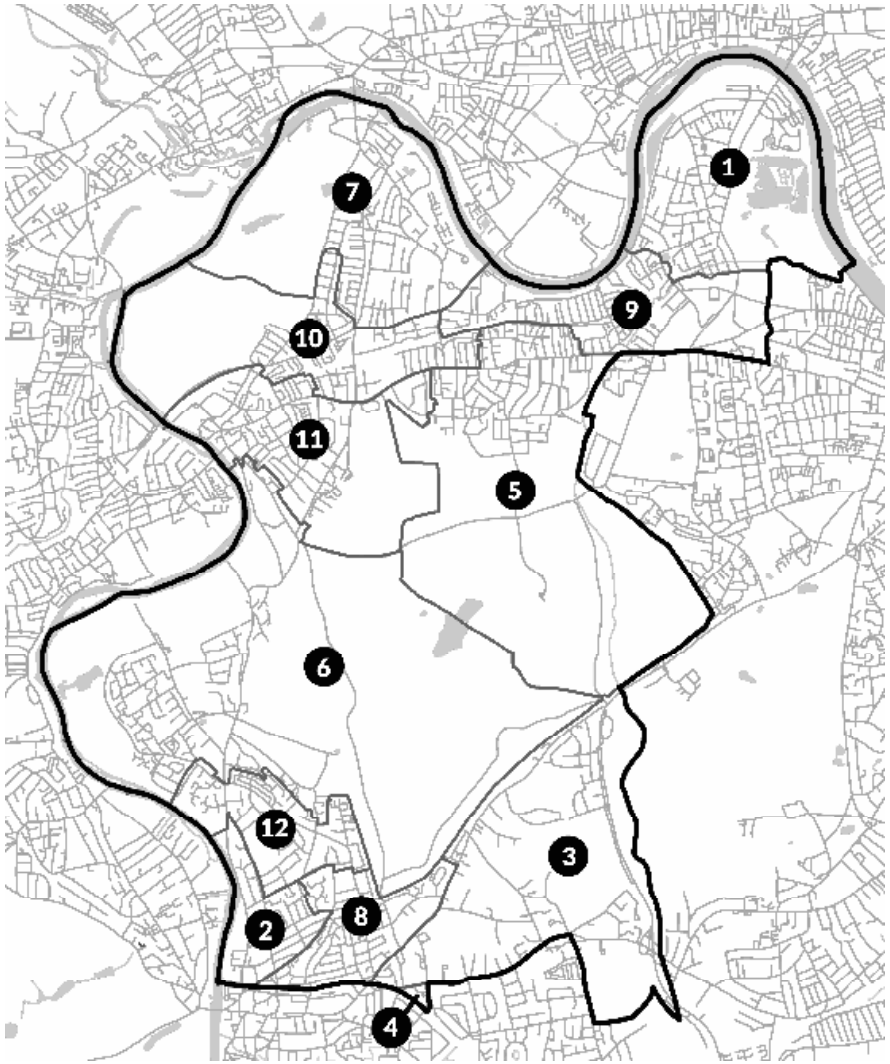

1. Barnes
2. Canbury Gardens
3. Coombe Hill
4. Coombe Vale (3%)
5. East Sheen
6. Ham, Petersham and Richmond Riverside
7. Kew
8. Kingston Gate
9. Mortlake and Barnes Common
10. North Richmond
11. South Richmond
12. Tudor

2024 election result

LD	**28,528**	**55.4**	**17,152**	**34.3**
Con	11,373	22.1		
Lab	5,048	9.8		
Ref	3,258	6.3		
Grn	2,728	5.3		
Mitre	349	0.7		
SDP	233	0.5		

Members of Parliament

2019-	Sarah Olney (LD)
2017-19	Zac Goldsmith (Con)
2016-17	Sarah Olney (LD)
2010-16	Zac Goldsmith (Con)
2005-10	Susan Kramer (LD)
1997-05	Jenny Tonge (LD)
1983-97	Jeremy Hanley (Con)
1959-83	Anthony Royle (Con)
1937-59	George Harvie-Watt (Con)

Demographics

owned **60%**	rent pr **28%**	rent pub **13%**
white **77%**	black **2%**	asian **11%**
AB **56%**	C1C2 **22%**	DE **9%**
degree **64%**	unqual **8%**	student **7%**
▼ 35s **41%**	▲ 64s **16%**	

General Election history

	Con	Lab	LD	Oth
2024	22.1	9.8	55.4	12.7
2019	41.2	5.2	53.1	0.5
2017	45.1	9.1	45.1	0.7
2015	58.2	12.3	19.3	10.2
2010	49.7	5.0	42.8	2.4
2005	39.5	9.3	46.7	4.6
2001	37.6	11.3	47.7	3.6
1997	39.5	12.6	44.7	3.6
1992	50.7	5.8	42.2	1.2
1987	47.7	7.1	43.9	1.3
1983	46.5	7.1	46.4	
1979	46.7	11.3	40.5	1.5
74 O	43.2	21.6	32.7	2.5
74 F	44.3	18.8	35.6	1.3
1970	51.3	17.0	31.7	
1966	49.5	35.4	15.1	
1964	50.4	31.9	17.7	
1959	57.2	27.3	15.5	
1955	58.1	30.8	11.1	
1951	58.7	31.9	9.4	
1950	57.4	32.1	10.5	
1945	52.8	34.5	11.0	1.7

EU referendum estimate

Leave **28%** Remain **72%**

Rochdale

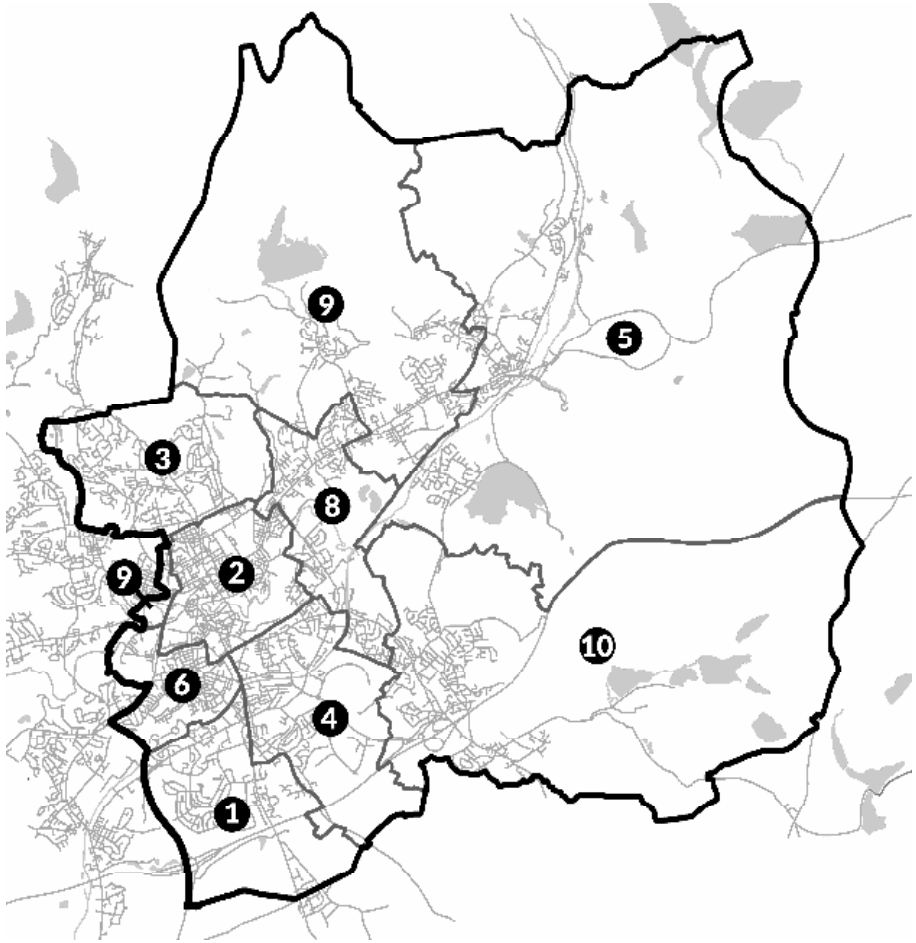

1. Balderstone and Kirkholt
2. Central Rochdale
3. Healey
4. Kingsway
5. Littleborough Lakeside
6. Milkstone and Deeplish
7. Milnrow and Newhey
8. Smallbridge and Firgrove
9. Spotland and Falinge
10. Wardle and West Littleborough

2024 election result

Lab	**13,027**	**32.8**	**1,440**	**3.6**
WP	11,587	29.2		
Ref	6,773	17.1		
Con	4,273	10.8		
LD	2,816	7.1		
Grn	1,212	3.1		

Members of Parliament

2024-	Paul Waugh (Lab)
2024	George Galloway (Workers)
2017-24	Tony Lloyd (Lab)
2010-17	Simon Danczuk (Lab)
2005-10	Paul Rowan (LD)
1997-05	Lorna Fitzsimons (Lab)
1992-97	Liz Lynne (LD)
1972-92	Cyril Smith (L)
1958-72	Jack McCann (Lab)
1951-58	Wentworth Schofield (Con)
1950-51	Joseph Hale (Lab
1940-50	Hyacinth Morgan (Lab)

Demographics

owned **58%**	rent pr **20%**	rent pub **22%**
white **63%**	black **3%**	asian **29%**
AB **24%**	C1C2 **26%**	DE **27%**
degree **26%**	unqual **24%**	student **8%**
▼ 35s **47%**	▲ 64s **15%**	

General Election history

	Con	Lab	LD	Oth
2024	10.8	32.8	7.1	49.4
2019	31.2	51.6	7.0	10.3
2017	28.4	58.0	8.0	5.6
2015	17.0	46.1	10.3	26.6
2010	18.1	36.4	34.4	11.2
2005	10.5	40.0	41.1	8.4
2001	13.4	49.2	34.9	2.4
1997	8.8	49.4	40.0	1.9
1992	16.2	39.4	42.8	1.6
1987	18.6	38.0	43.4	
1983	22.4	30.1	46.1	1.4
1979	19.3	34.3	45.0	1.4
74 O	16.4	36.8	42.7	4.1
74 F	15.4	31.8	49.1	3.7
1970	28.0	41.6	30.4	
1966	28.3	52.4	19.3	
1964	24.4	46.7	28.9	
1959	22.3	41.5	36.2	
1955	51.6	48.4		
1951	50.4	49.6		
1950	37.4	44.9	17.7	
1945	34.3	44.9	20.8	

EU referendum estimate

Leave **58%** Remain **42%**

Rochester and Strood

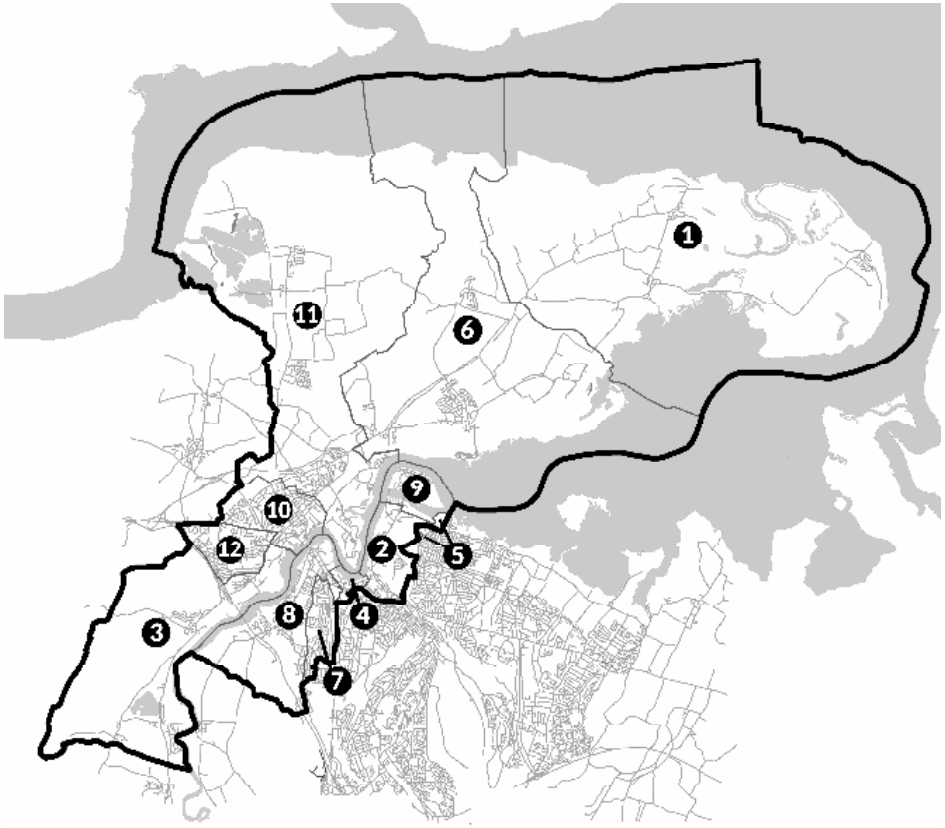

1. All Saints
2. Chatham Central and Brompton (%)
3. Cuxton, Halling and Riverside
4. Fort Pitt (10%)
5. Gillingham North (2%)
6. Hoo St Werburgh and High Halstow
7. Rochester East and Warren Wood (18%)
8. Rochester West and Borstal
9. St Mary's Island
10. Strood North and Frindsbury
11. Strood Rural
12. Strood West

2024 election result

Lab	**15,403**	**36.2**	**2,930**	**6.9**
Con	12,473	29.3		
Ref	9,966	23.4		
Grn	2,427	5.7		
LD	1,894	4.4		
WP	245	0.6		
Her	190	0.4		

Members of Parliament

2024-	Lauren Edwards (Lab)
2015-24	Kelly Tolhurst (Con)
2010-15	Mark Reckless (Con/UKIP)
1997-10	Bob Marshall-Andrews (Lab)
1979-97	Dame Peggy Fenner (Con)
1974-79	Robert Bean (Lab)
1970-74	Dame Peggy Fenner (Con)
1964-70	Anne Kerr (Lab)
1959-64	Julian Critchley (Con)
1950-59	Arthur Bottomley (Lab)

Demographics

owned **67%**	rent pr **18%**	rent pub **15%**
white **86%**	black **5%**	asian **5%**
AB **31%**	C1C2 **31%**	DE **24%**
degree **27%**	unqual **19%**	student **6%**
▼ 35s **44%**	▲ 64s **16%**	

General Election history

	Con	Lab	LD	Oth
2024	29.3	36.2	4.4	30.1
2019	60.0	27.1	7.2	5.7
2017	54.3	36.0	2.2	7.4
2015	44.1	19.8	2.4	33.8
2010	49.2	28.5	16.3	6.0
2005	41.7	42.2	12.5	3.6
2001	39.2	49.0	9.3	2.5
1997	36.9	48.9	10.2	3.2
1992	52.3	34.6	9.6	3.5
1987	51.0	29.8	18.1	1.1
1983	48.9	30.1	20.1	
1979	47.5	42.8	9.0	0.7
74 O	39.3	43.4	15.4	2.0
74 F	38.8	37.4	23.8	
1970	54.8	45.2		
1966	47.9	52.1		
1964	49.0	51.0		
1959	51.0	49.0		
1955	47.6	52.4		
1951	49.2	50.8		
1950	49.5	50.5		

EU referendum estimate

Leave **63%** Remain **37%**

Romford

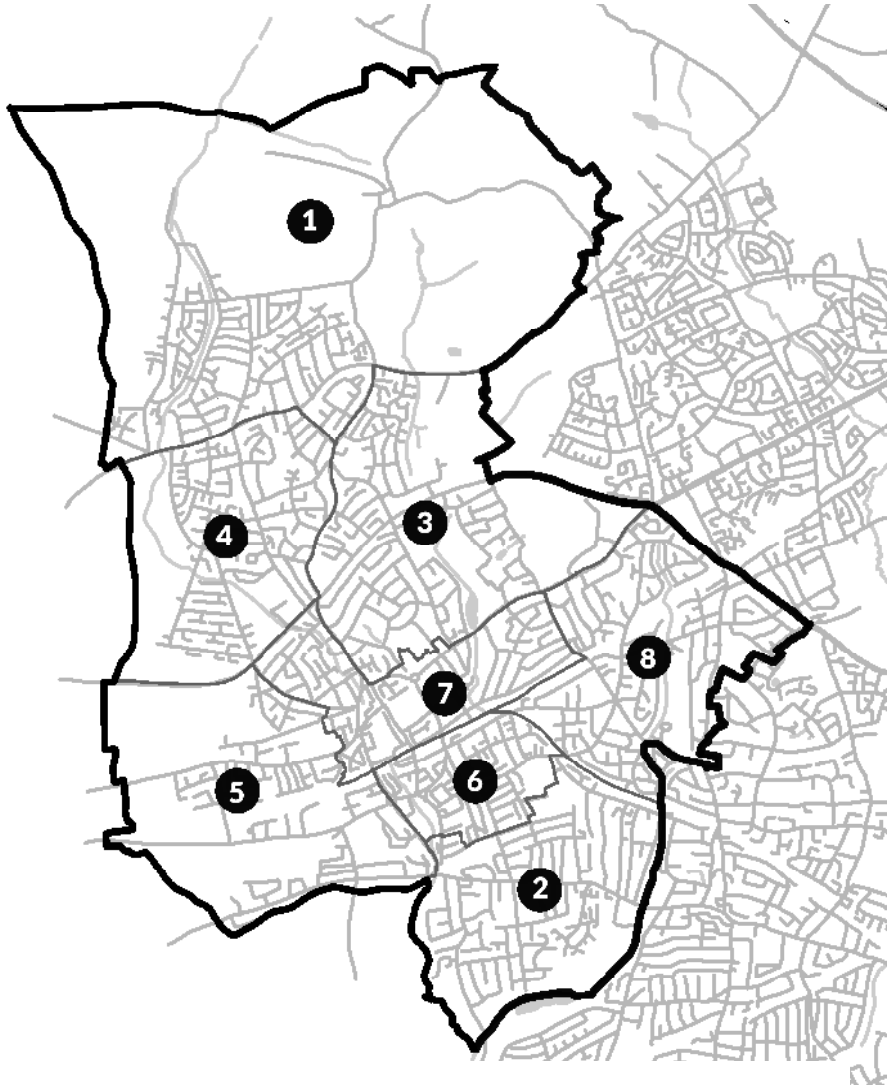

1. Havering-atte-Bower
2. Hylands and Harrow Lodge
3. Marshalls and Rise Park
4. Mawneys
5. Rush Green and Crowlands
6. St Alban's
7. St Edward's
8. Squirrels Heath

2024 election result

Con	**15,339**	**34.8**	**1,463**	**3.3**
Lab	13,876	31.5		
Ref	9,624	21.8		
Grn	2,220	5.0		
LD	1,895	4.3		
Constit	195	0.4		

Members of Parliament

2001-	Andrew Rosindell (Con)
1997-01	Eileen Gordon (Lab)
1974-97	Sir Michael Neubert (Con)
1970-74	Dick Leonard (Lab)
1955-70	Ron Ledger (Lab)
1950-55	John Lockwood (Con)
1945-50	Thomas Macpherson (Lab)

Demographics

owned **69%**	rent pr **19%**	rent pub **12%**
white **72%**	black **8%**	asian **13%**
AB **33%**	C1C2 **33%**	DE **20%**
degree **31%**	unqual **19%**	student **6%**
▼ 35s **44%**	▲ 64s **17%**	

General Election history

	Con	Lab	LD	Oth
2024	34.8	31.5	4.3	27.2
2019	64.6	26.7	5.7	3.0
2017	59.4	31.8	2.4	6.3
2015	51.0	20.9	2.9	25.3
2010	56.0	19.5	12.0	12.4
2005	59.1	27.3	8.4	5.2
2001	53.0	36.3	8.0	2.7
1997	41.6	43.2	7.9	7.2
1992	56.6	29.5	12.7	1.3
1987	56.0	22.8	20.2	1.0
1983	53.4	19.3	26.2	1.1
1979	53.8	32.9	11.4	1.9
74 O	43.4	36.7	19.4	0.5
74 F	39.2	32.1	27.9	0.8
1970	47.4	52.6		
1966	42.6	57.4		
1964	36.8	47.5	14.2	1.4
1959	42.5	43.5	14.0	
1955	47.5	52.5		
1951	51.0	49.0		
1950	46.1	43.9	10.0	
1945	34.9	52.8	12.3	

EU referendum estimate

Leave **68%** Remain **32%**

Romsey and Southampton North

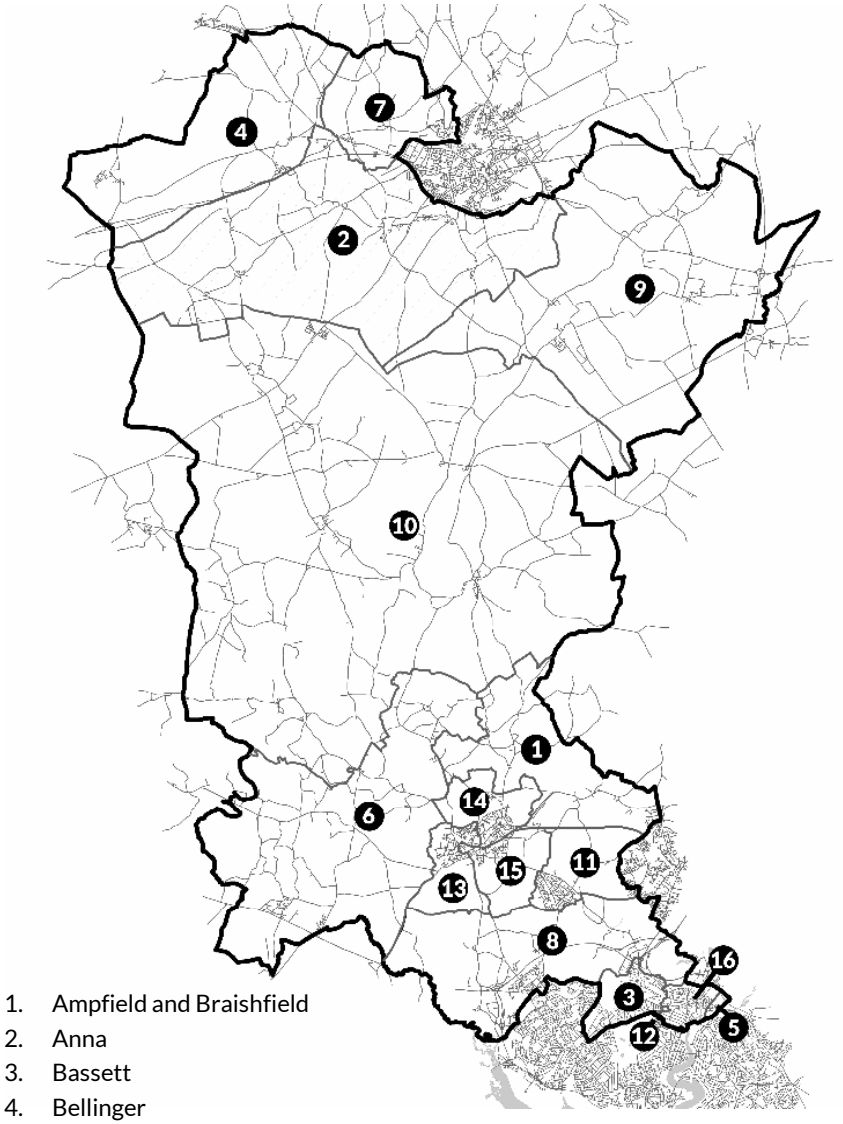

1. Ampfield and Braishfield
2. Anna
3. Bassett
4. Bellinger
5. Bitterne Park (0%)
6. Blackwater
7. Charlton and The Pentons
8. Chilworth, Nursling and Rownhams
9. Harewood
10. Mid Test
11. North Baddesley
12. Portswood (99.9%)
13. Romsey Abbey
14. Romsey Cupernham
15. Romsey Tadburn
16. Swaythling (99.6%)

2024 election result

Con	**19,893**	**39.8**	**2,191**	**4.4**
LD	17,702	35.4		
Ref	5,716	11.4		
Lab	4,640	9.3		
Grn	1,893	3.8		
Ind	183	0.4		

Members of Parliament

2010-	Caroline Nokes (Con)
2000-10	Sandra Gidley (LD)
1983-00	Michael Colvin (Con)

Demographics

owned **69%**	rent pr **18%**	rent pub **13%**
white **89%**	black **1%%**	asian **6%**
AB **39%**	C1C2 **27%**	DE **18%**
degree **38%**	unqual **14%**	student **11%**
▼ 35s **40%**	▲ 64s **23%**	

General Election history

	Con	Lab	LD	Oth
2024	39.8	9.3	35.4	15.6
2019	54.2	11.5	33.1	2.4
2017	57.1	19.2	21.3	16.0
2015	54.4	11.9	17.7	2.6
2010	49.7	6.4	41.3	2.1
2005	44.4	8.8	44.7	2.7
2001	42.1	8.2	47.0	6.0
1997	46.0	18.6	29.4	0.8
1992	54.4	12.6	32.1	
1987	56.4	11.5	32.0	
1983	56.6	12.3	31.1	

EU referendum estimate

Leave **54%** Remain **46%**

Rossendale and Darwen

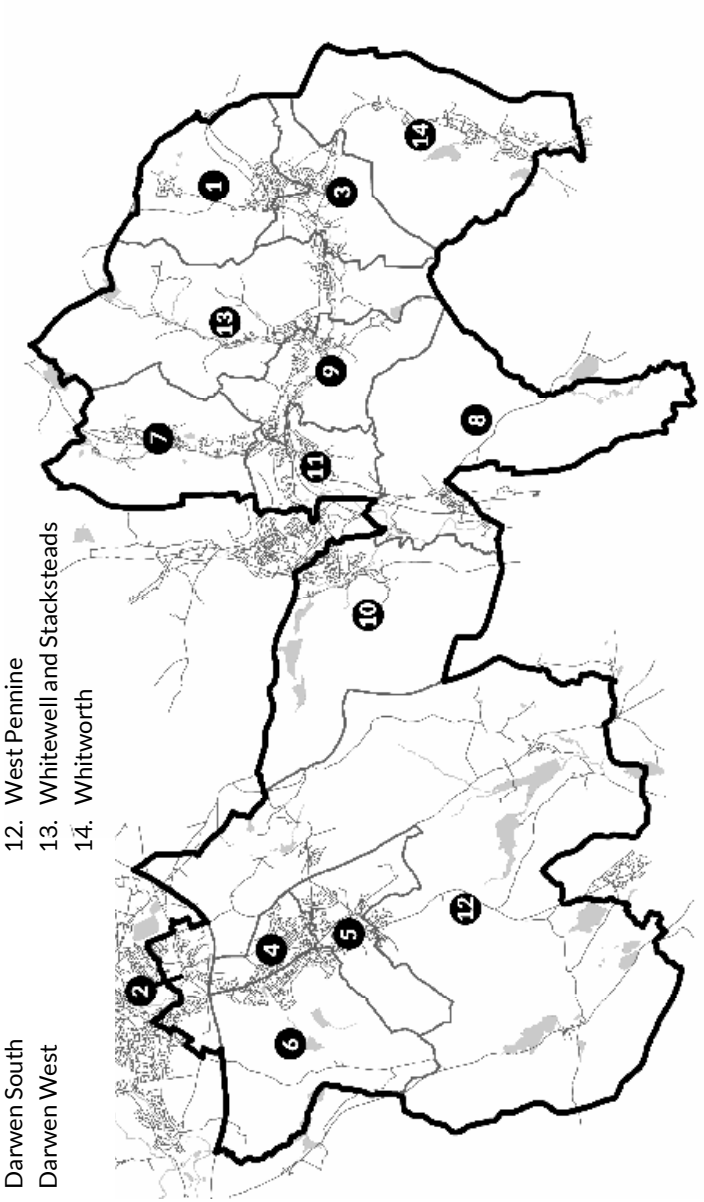

1. Bacup
2. Blackburn South and Lower Darwen
3. Britannia and Lee Mill
4. Darwen East
5. Darwen South
6. Darwen West
7. Goodshaw and Cribden
8. Greenfield and Eden
9. Hareholme and Waterfoot
10. Helmshore
11. Longholme
12. West Pennine
13. Whitewell and Stacksteads
14. Whitworth

2024 election result

Lab	**18,247**	**40.9**	**5,628**	**12.6**
Con	12,619	28.3		
Ref	9,695	21.7		
Grn	2,325	5.2		
LD	1,241	2.8		
WP	491	1.1		

Members of Parliament

2024-	Andy MacNae (Lab)
2010-24	Sir Jake Berry (Con)
1992-10	Janet Anderson (Lab)
1979-92	Sir David Trippier (Con)
1974-79	Michael Noble (Lab)
1970-74	Ronald Bray (Con)
1950-70	Tony Greenwood (Lab)
1945-50	George Walker (Lab)

Demographics

owned **69%**	rent pr **18%**	rent pub **13%**
white **94%**	black **0.3%**	asian **4%**
AB **32%**	C1C2 **29%**	DE **25%**
degree **31%**	unqual **18%**	student **6%**
▼ 35s **40%**	▲ 64s **19%**	

General Election history

	Con	Lab	LD	Oth
2024	28.3	40.9	2.8	28.0
2019	56.5	37.0	4.1	2.4
2017	50.8	44.4	3.1	1.6
2015	46.6	35.1	1.6	16.6
2010	41.8	32.2	18.1	7.8
2005	34.6	42.9	15.0	7.4
2001	36.7	49.0	14.7	
1997	32.3	53.6	10.6	3.5
1992	43.7	43.9	11.3	1.1
1987	46.6	38.3	15.1	
1983	47.0	31.8	21.2	
1979	48.0	43.6	8.3	
74 O	39.1	39.6	21.3	
74 F	38.4	36.5	25.1	
1970	52.4	47.6		
1966	44.6	55.4		
1964	46.0	54.0		
1959	41.6	47.5	10.9	
1955	46.7	53.3		
1951	48.3	51.7		
1950	40.7	45.1	14.1	
1945	28.1	43.6	23.7	4.6

EU referendum estimate

Leave **59%** Remain **41%**

Rother Valley

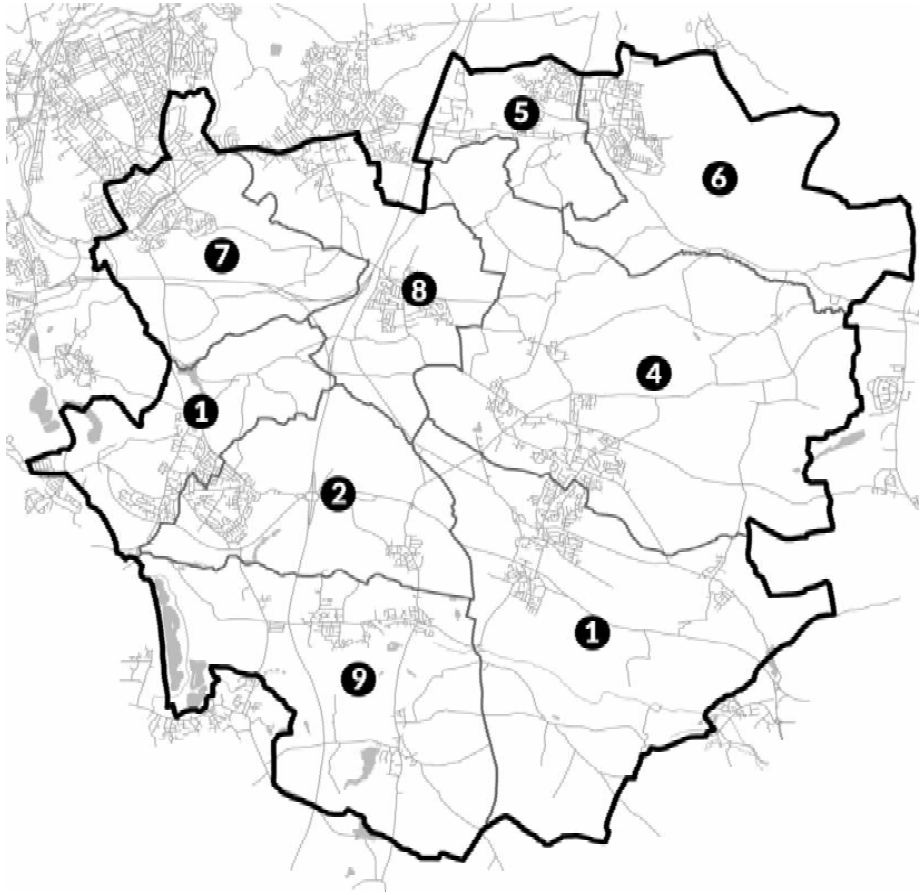

1. Anston and Woodsetts
2. Aston and Todwick
3. Aughton and Swallownest
4. Dinnington
5. Hellaby and Maltby West
6. Maltby East
7. Sitwell
8. Thurcroft and Wickersley South
9. Wales

2024 election result

Lab	**16,023**	**38.5**	**998**	**2.4**
Con	15,025	36.1		
Ref	7,679	18.5		
Grn	1,706	4.1		
LD	1,175	2.8		

Members of Parliament

2024-	Jake Richards (Lab)
2019-24	Alex Stafford (Con)
1983-19	Sir Kevin Barron (Lab
1960-83	Peter Hardy (Lab)
1945-60	David Griffiths (Lab)

Demographics

owned **73%**	rent pr **14%**	rent pub **13%**
white **95%**	black **0.6%**	asian **3%**
AB **30%**	C1C2 **30%**	DE **27%**
degree **26%**	unqual **21%**	student **5%**
▼ 35s **39%**	▲ 64s **23%**	

General Election history

	Con	Lab	LD	Oth
2024	36.1	38.5	2.8	22.6
2019	45.1	32.1	5.2	17.5
2017	40.3	48.1	2.3	9.3
2015	23.3	43.6	4.2	28.9
2010	28.4	40.9	17.3	13.3
2005	19.4	55.4	15.9	9.4
2001	21.7	62.1	12.5	3.7
1997	16.7	67.6	11.6	4.2
1992	26.9	60.5	12.7	
1987	24.9	56.4	18.4	0.3
1983	28.1	46.5	25.4	
1979	27.0	62.2	10.7	
74 O	17.9	67.3	14.8	
74 F	26.6	73.4		
1970	28.2	71.8		
1966	23.2	76.8		
1964	25.6	74.4		
1959	25.9	74.1		
1955	24.4	75.6		
1951	24.3	75.7		
1950	23.4	76.6		
1945	24.8	75.2		

EU referendum estimate

Leave **67%** Remain **33%**

Rotherham

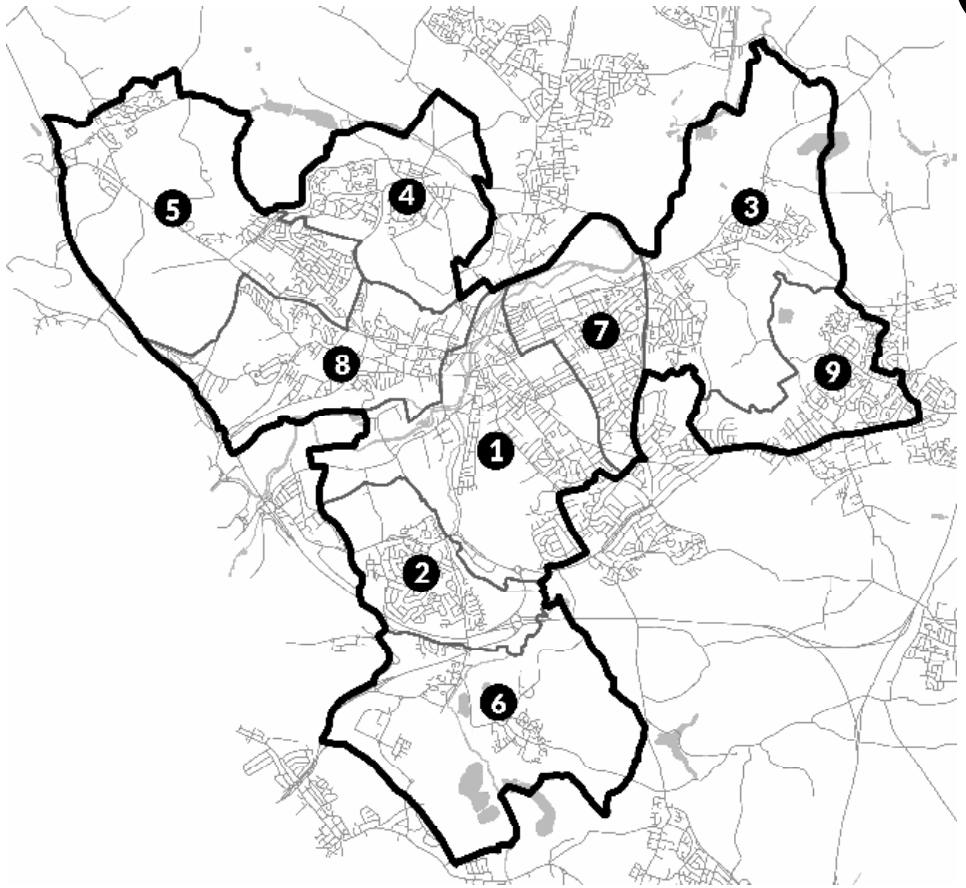

1. Boston Castle
2. Brinsworth
3. Dalton and Thrybergh
4. Greasbrough
5. Keppel
6. Rother Vale
7. Rotherham East
8. Rotherham West
9. Wickersley North

2024 election result

Lab	**16,671**	**45.1**	**5,490**	**14.8**
Ref	11,181	30.3		
LD	2,824	7.6		
Grn	2,632	7.1		
WP	1,714	4.6		
Yorks	1,363	3.7		
Ind	547	1.5		

Members of Parliament

2012-	Sarah Champion (Lab)
1994-12	Denis MacShane (Lab)
1992-94	Jimmy Boyce (Lab)
1976-92	Stan Crowther (Lab)
1963-76	Brian O'Malley (Lab)
1950-63	Jack Jones (Lab)
1933-50	William Dobbie (Lab)

Demographics

owned **56%**	rent pr **18%**	rent pub **26%**
white **84%**	black **2%**	asian **10%**
AB **22%**	C1C2 **27%**	DE **32%**
degree **22%**	unqual **26%**	student **6%**
▼ 35s **44%**	▲ 64s **17%**	

General Election history

	Con	Lab	LD	Oth
2024		45.1	7.6	47.3
2019	32.6	41.3	5.9	20.2
2017	26.4	56.4	4.6	12.5
2015	12.3	52.5	2.9	32.3
2010	16.7	44.6	16.0	22.6
2005	16.6	52.8	17.2	13.3
2001	19.4	63.9	10.6	8.2
1997	14.3	71.3	10.4	4.0
1992	23.7	63.9	12.3	
1987	22.1	59.7	18.2	
1983	25.7	54.3	20.0	
1979	29.9	60.6	8.4	1.1
74 O	22.1	64.6	13.4	
74 F	22.9	60.0	17.1	
1970	33.6	66.4		
1966	30.3	69.7		
1964	33.5	66.5		
1959	37.2	62.8		
1955	36.7	63.3		
1951	34.4	65.6		
1950	30.5	64.4	5.1	
1945	25.8	74.2		

EU referendum estimate

Leave **68%** Remain **32%**

Rugby

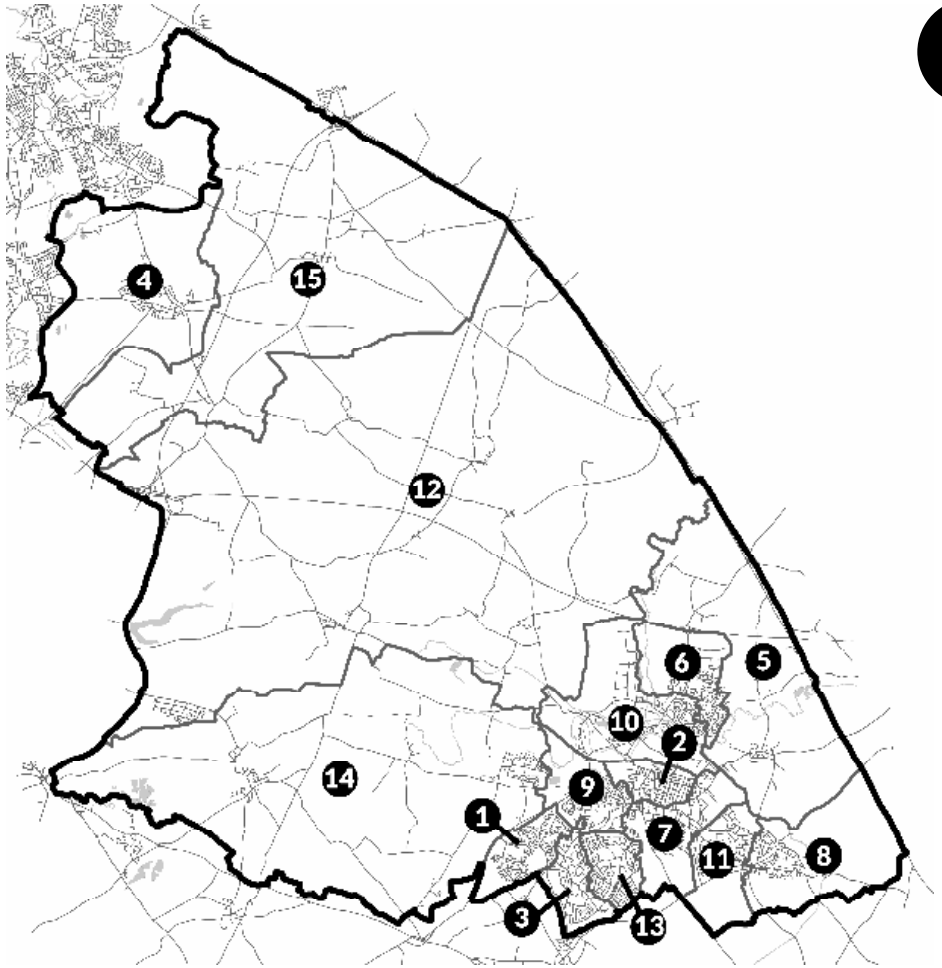

1. Admirals and Cawston
2. Benn
3. Bilton
4. Bulkington
5. Clifton, Newton and Churchover
6. Coton and Boughton
7. Eastlands
8. Hillmorton
9. New Bilton
10. Newbold and Brownsover
11. Paddox
12. Revel and Binley Woods
13. Rokeby and Overslade
14. Wolston and the Lawfords
15. Wolvey and Shilton

2024 election result

Lab	**19,533**	**39.9**	**4,428**	**9.1**
Con	15,105	30.8		
Ref	8,225	16.8		
LD	3,252	6.6		
Grn	2,556	5.2		
Ind	215	0.4		
Ind	118	0.2		

Members of Parliament

2024-	John Slinger (Lab)
2005-24	Mark Pawsey (Con)
1997-05	Jeremy Wright (Lab)
1979-97	James Pawsey (Con)
1966-79	William Price (Lab)
1969-66	Roy Wise (Con)
1950-69	James Johnson (Lab)
1942-50	William Brown (Ind)

Demographics

owned **69%**	rent pr **19%**	rent pub **13%**
white **86%**	black **3%**	asian **8%**
AB **35%**	C1C2 **27%**	DE **27%**
degree **34%**	unqual **16%**	student **6%**
▼ 35s **42%**	▲ 64s **18%**	

General Election history

	Con	Lab	LD	Oth
2024	30.8	39.9	6.6	22.6
2019	57.6	31.1	8.3	3.0
2017	54.3	38.3	5.6	1.9
2015	49.1	27.9	5.8	17.4
2010	44.0	31.4	19.9	4.8
2005	41.2	38.4	17.8	2.6
2001	39.7	45.0	13.8	1.5
1997	42.2	43.0	14.3	0.4
1992	52.4	32.0	15.3	0.3
1987	51.6	24.9	23.5	
1983	50.9	22.7	26.4	
1979	47.3	42.0	9.6	1.0
74 O	37.3	48.2	14.3	0.3
74 F	37.4	49.5	12.9	0.2
1970	46.6	52.8		0.5
1966	49.0	50.0		0.9
1964	45.1	41.2	13.0	0.7
1959	42.6	41.4	15.7	0.4
1955	46.6	50.1		3.2
1951	49.7	50.3		
1950	38.3	41.0		20.7
1945	37.0	22.7		40.4

EU referendum estimate

Leave **58%** Remain **42%**

Ruislip, Northwood and Pinner

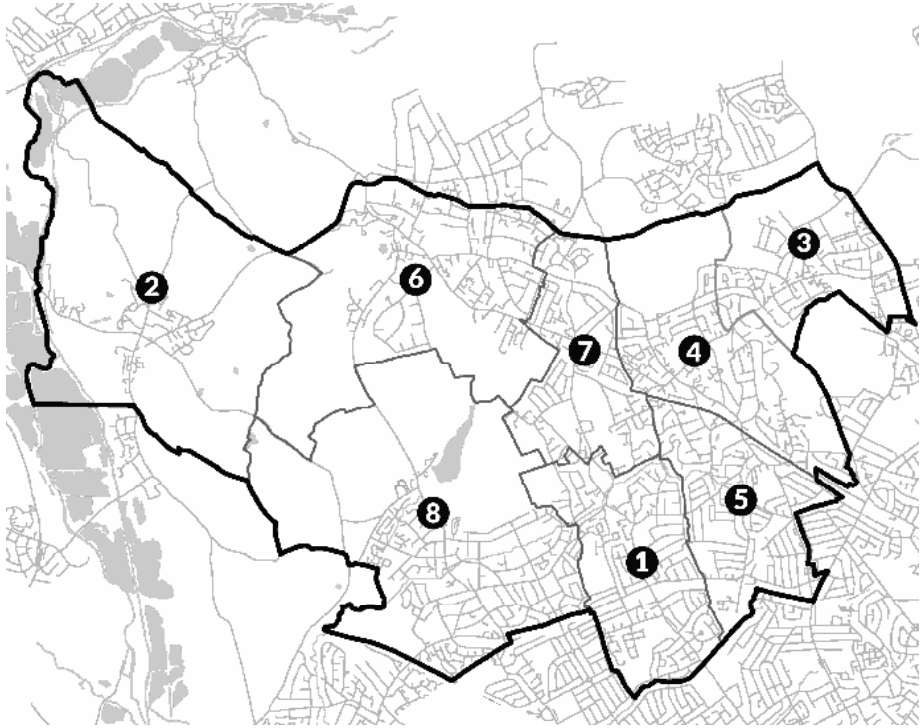

1. Eastcote
2. Harefield Village
3. Hatch End
4. Northwood
5. Northwood Hills
6. Pinner
7. Pinner South
8. Ruislip

2024 election result

Con	**21.366**	**45.4**	**7,581**	**16.1**
Lab	13,785	29.3		
Ref	4,671	9.9		
LD	4,343	9.2		
Grn	2,926	6.2		

Members of Parliament

2019-	David Simmonds (Con)
2005-19	Nick Hurd (Con)
1979-05	Sir John Wilkinson (Con)
1950-79	Petre Crowder (Con)

Demographics

owned **70%**	rent pr **20%**	rent pub **11%**
white **55%**	black **4%**	asian **32%**
AB **46%**	C1C2 **28%**	DE **13%**
degree **49%**	unqual **13%**	student **6%**
▼ 35s **39%**	▲ 64s **20%**	

General Election history

	Con	Lab	LD	Oth
2024	45.4	29.3	9.2	16.1
2019	55.6	24.6	15.1	4.8
2017	57.2	31.0	7.1	4.6
2015	59.6	20.1	5.0	15.3
2010	57.5	19.5	16.6	6.4
2005	47.7	21.0	25.3	5.9
2001	48.8	28.5	19.3	3.4
1997	50.2	32.9	16.2	0.8
1992	63.3	18.7	17.4	0.5
1987	62.6	13.5	23.9	
1983	59.6	12.4	28.0	
1979	61.3	21.9	15.7	1.1
74 O	51.5	26.0	21.4	1.1
74 F	49.6	23.9	23.3	1.1
1970	60.6	28.9	10.5	
1966	51.4	33.4	15.2	
1964	52.4	28.2	19.4	
1959	57.0	25.3	17.7	
1955	65.2	34.8		
1951	63.6	36.4		
1950	57.5	33.8	8.7	

EU referendum estimate

Leave **51%** Remain **49%**

Runcorn and Helsby

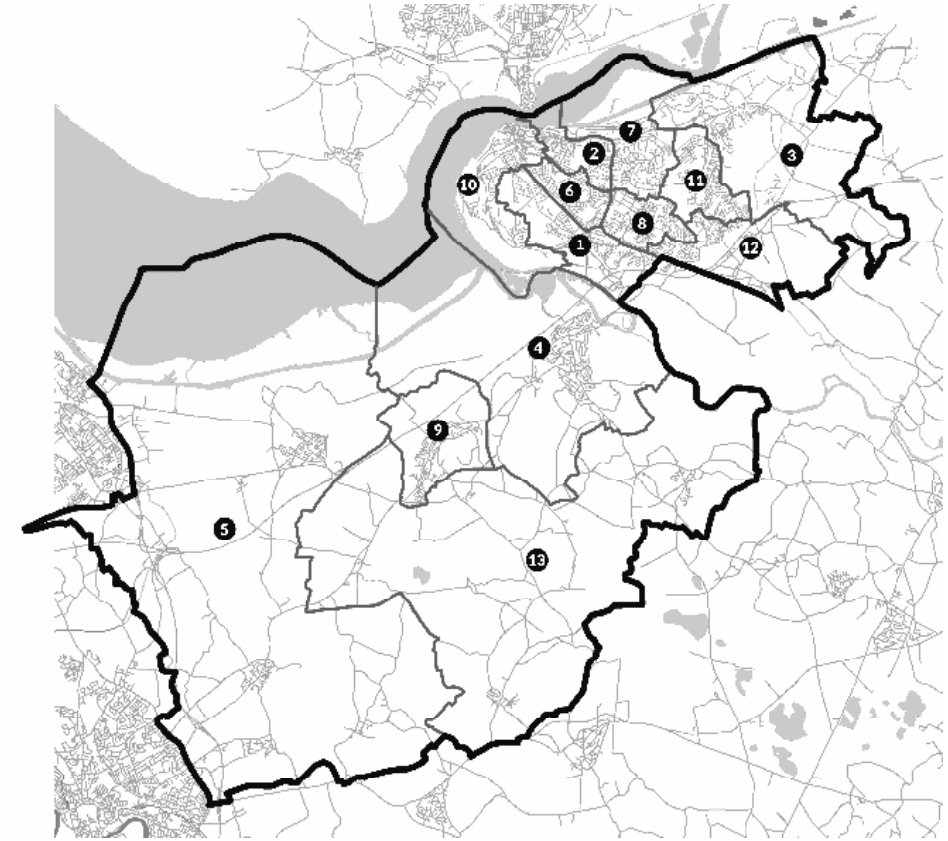

1. Beechwood and Heath
2. Bridgewater
3. Daresbury, Moore and Sandymoor
4. Frodsham
5. Gowy Rural
6. Helsby
7. Sandstone

1. Grange
2. Halton Castle
3. Halton Lea
4. Mersey and Weston
5. Norton North
6. Norton South and Preston Brook

2024 election result

Lab	**22,358**	**52.9**	**14,696**	**34.8**
Ref	7,662	18.1		
Con	6,756	16.0		
Grn	2,715	6.4		
LD	2,149	5.1		
Liberal	479	1.1		
SDP	116	0.3		

Members of Parliament

2017-	Mike Amesbury (Lab)
2010-17	Graham Evans (Con)
1997-10	Mike Hall (Lab)
1983-97	*Constituency abolished*
1964-83	Mark Carlisle (Con)
1950-64	Dennis Vosper (Con)

Demographics

owned **65%**	rent pr **13%**	rent pub **22%**
white **97%**	black **0.4%**	asian **1%**
AB **31%**	C1C2 **28%**	DE **27%**
degree **29%**	unqual **19%**	student **5%**
▼ 35s **39%**	▲ 64s **21%**	

General Election history

	Con	Lab	LD	Oth
2024	16.0	52.9	5.1	26.0
2019	43.8	44.9	6.5	4.8
2017	43.7	51.5	3.2	1.6
2015	43.2	41.4	3.0	12.4
2010	38.5	36.3	18.6	6.5
2005	30.2	47.6	19.6	2.6
2001	27.9	52.5	14.4	5.2
1997	28.6	56.4	12.3	2.7
1992				
1987				
1983				
1979	51.5	34.8	13.7	
74 O	46.1	36.1	16.9	0.8
74 F	45.9	33.2	20.9	
1970	53.5	34.3	12.2	
1966	48.4	36.7	14.9	
1964	49.0	32.1	18.9	
1959	65.8	34.2		
1955	64.0	36.0		
1951	62.4	37.6		
1950	54.0	34.3	11.6	

EU referendum estimate

Leave **50%** Remain **50%**

Runnymede and Weybridge

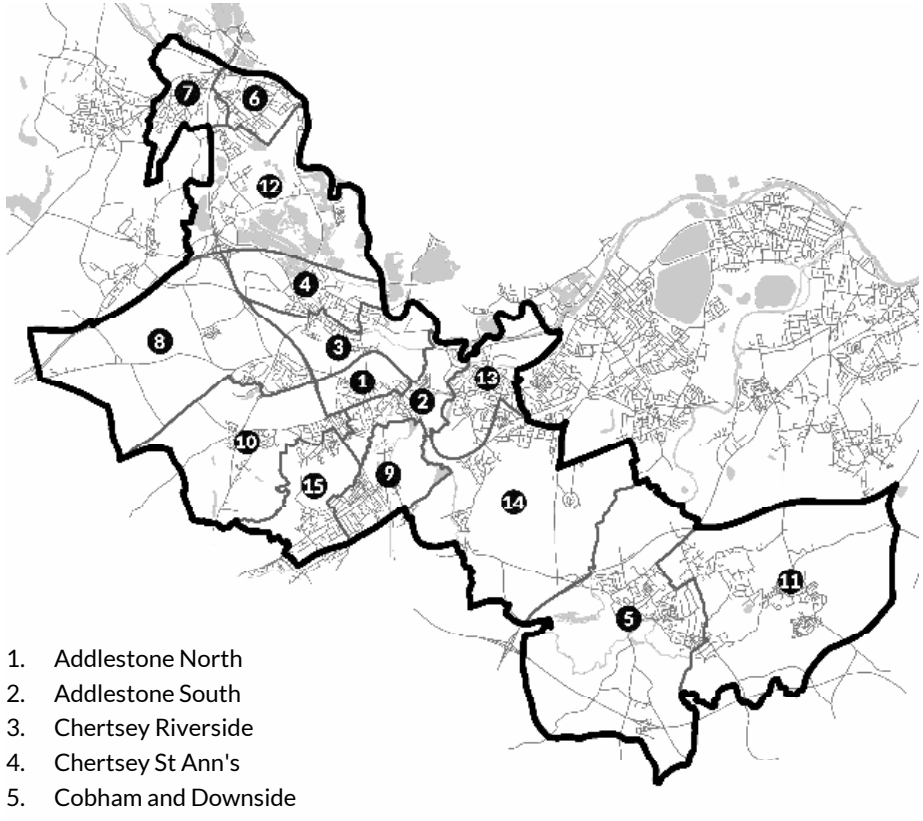

1. Addlestone North
2. Addlestone South
3. Chertsey Riverside
4. Chertsey St Ann's
5. Cobham and Downside
6. Egham Hythe
7. Egham Town
8. Longcross, Lyne and Chertsey South
9. New Haw
10. Ottershaw
11. Oxshott and Stoke D'Abernon
12. Thorpe
13. Weybridge Riverside
14. Weybridge St George's Hill
15. Woodham and Rowtown

2024 election result

Con	**18,442**	**38.2**	**7,627**	**15.8**
LD	10,815	22.4		
Lab	9,963	20.6		
Ref	6,419	13.3		
Grn	1,954	4.0		
Ind	518	1.1		
UKIP	142	0.3		

Members of Parliament

2019-	Ben Spencer (Con)
1997-19	Philip Hammond (Con)
1974-97	Sir Geoffrey Pattie (Con)

Demographics

owned **69%**	rent pr **20%**	rent pub **11%**
white **85%**	black **2%**	asian **8%**
AB **43%**	C1C2 **28%**	DE **16%**
degree **41%**	unqual **14%**	student **7%**
▼ 35s **41%**	▲ 64s **18%**	

General Election history

	Con	Lab	LD	Oth
2024	38.2	20.6	22.4	18.7
2019	54.9	20.6	17.3	7.2
2017	60.9	25.9	7.3	5.9
2015	59.7	15.5	6.7	18.0
2010	55.9	13.4	21.6	9.0
2005	51.4	23.0	17.9	7.7
2001	48.7	29.0	16.3	6.0
1997	48.6	29.4	16.3	5.7
1992	60.2	19.0	20.0	0.8
1987	59.5	13.3	27.2	
1983	58.3	13.6	27.5	0.6
1979	49.0	23.2	26.2	1.6
74 O	50.7	29.9	18.5	0.8
74 F	48.5	26.7	24.8	

EU referendum estimate

Leave **50%** Remain **50%**

Rushcliffe

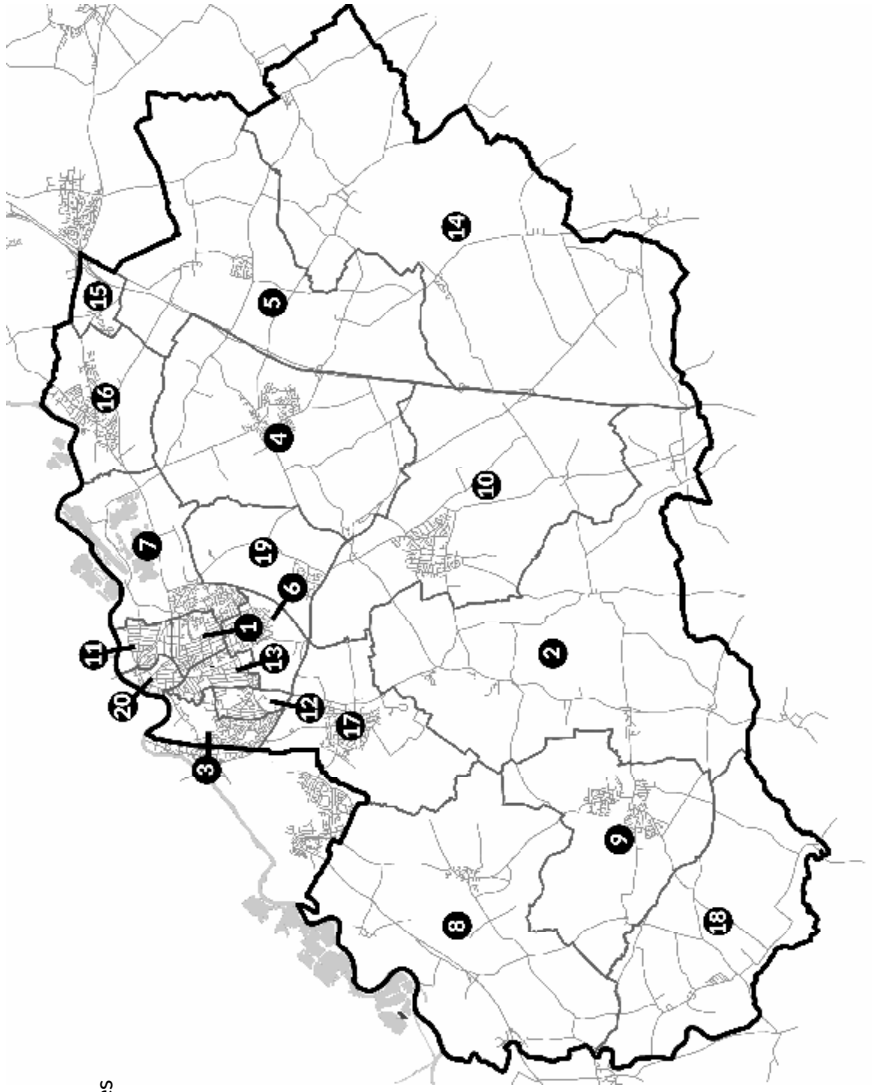

1. Abbey
2. Bunny
3. Compton Acres
4. Cotgrave
5. Cropwell
6. Edwalton
7. Gamston
8. Gotham
9. Leake
10. Keyworth and Wolds
11. Lady Bay
12. Lutterell
13. Musters
14. Nevile and Langar (%)
15. Newton (%)
16. Radcliffe-on-Trent
17. Ruddington
18. Soar Valley
19. Tollerton
20. Trent Bridge

2024 election result

Lab	**25,291**	**43.8**	**7,426**	**12.9**
Con	17,865	30.9		
Ref	6,353	11.0		
Grn	4,367	7.6		
LD	3,133	5.4		
Ind	549	1.0		
Ind	186	0.3		

Members of Parliament

2024-	James Naish (Lab)
2019-24	Ruth Edwards (Con)
1970-19	Kenneth Clarke (Con)
1966-70	Antony Gardner (Lab)
1950-66	Martin Redmayne (Con)
1945-50	Florence Paton (Lab)

Demographics

owned **77%**	rent pr **15%**	rent pub **9%**
white **89%**	black **1%**	asian **4%**
AB **47%**	C1C2 **25%**	DE **15%**
degree **46%**	unqual **12%**	student **8%**
▼ 35s **39%**	▲ 64s **22%**	

General Election history

	Con	Lab	LD	Oth
2024	30.9	43.8	5.4	19.9
2019	47.5	34.9	15.9	1.7
2017	51.8	38.1	4.7	5.4
2015	51.4	26.3	5.0	17.3
2010	51.2	20.7	21.7	6.4
2005	49.5	26.5	17.4	6.5
2001	47.5	34.0	13.6	4.9
1997	44.4	36.2	14.3	5.2
1992	54.4	23.2	20.0	2.4
1987	58.8	16.5	23.0	1.7
1983	61.5	13.5	24.1	0.9
1979	62.2	21.3	16.5	
74 O	54.7	24.5	20.8	
74 F	55.6	22.6	21.8	
1970	51.7	41.4	7.0	
1966	45.1	45.8	9.1	
1964	52.6	47.4		
1959	54.4	44.6		
1955	51.8	48.2		
1951	57.9	42.1		
1950	51.5	39.0	9.5	
1945	45.8	54.2		

EU referendum estimate

Leave **41%** Remain **59%**

Rutherglen

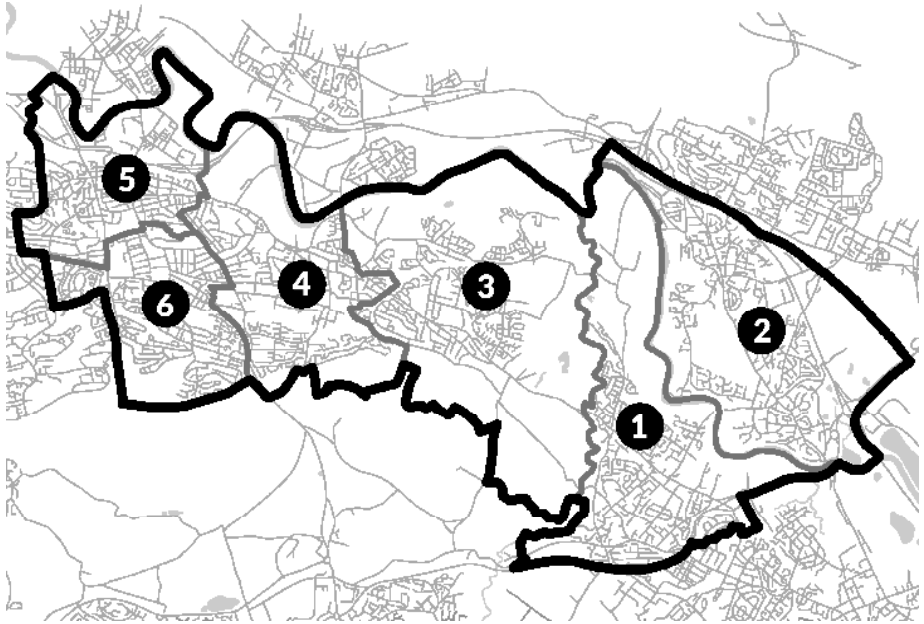

1. Blantyre
2. Bothwell and Uddingston
3. Cambuslang East
4. Cambusland West
5. Rutherglen Central and North
6. Rutherglen South

2024 election result

Lab	**21,460**	**50.5**	**8,767**	**20.6**
SNP	12,693	29.9		
Ref	2,685	6.3		
Con	2,420	5.7		
LD	1,714	4.0		
SSP	541	1.3		
Alba	497	1.2		
Family	321	0.8		
Ind	153	0.4		

Members of Parliament

2023-	Michael Shanks (Lab)
2019-23	Margaret Ferrier (SNP)
2017-19	Ged Killen (Lab)
2015-17	Margaret Ferrier (SNP)
2010-15	Tom Greatrex (Lab)
1987-10	Tommy McAvoy (Lab)
1964-87	Gregor Mackenzie (Lab)
1951-64	Richard Brooman-White (Con)
1945-51	Gilbert McAllister (Lab)

Demographics

2021 Census information for Scotland had not been published at the time of print

General Election history

	Con	Lab	LD	SNP	Oth
2024	5.7	50.5	4.0	29.9	10.0
2019	15.0	34.5	5.2	44.2	1.2
2017	19.5	37.5	4.2	37.0	1.6
2015	7.6	35.2	1.8	52.6	2.9
2010	9.7	60.8	12.0	16.1	1.4
2005	8.4	55.6	18.4	13.9	3.8
2001	11.3	57.4	12.6	14.1	4.5
1997	9.3	57.5	14.5	15.3	3.4
1992	16.9	55.4	11.3	16.3	0.2
1987	11.5	56.0	24.4	8.1	
1983	18.0	48.3	27.8	5.5	0.3
1979	26.5	46.7	18.4	8.4	
74 O	24.0	44.4	6.3	25.3	
74 F	38.2	47.6	15.2		
1970	43.3	52.3			4.4
1966	39.5	54.1		6.4	
1964	42.8	52.6		4.6	
1959	52.1	47.9			
1955	52.9	47.1			
1951	50.5	49.5			
1950	47.7	49.5	2.8		
1945	40.4	59.6			

EU referendum estimate

Leave **37%** Remain **63%**

Rutland and Stamford

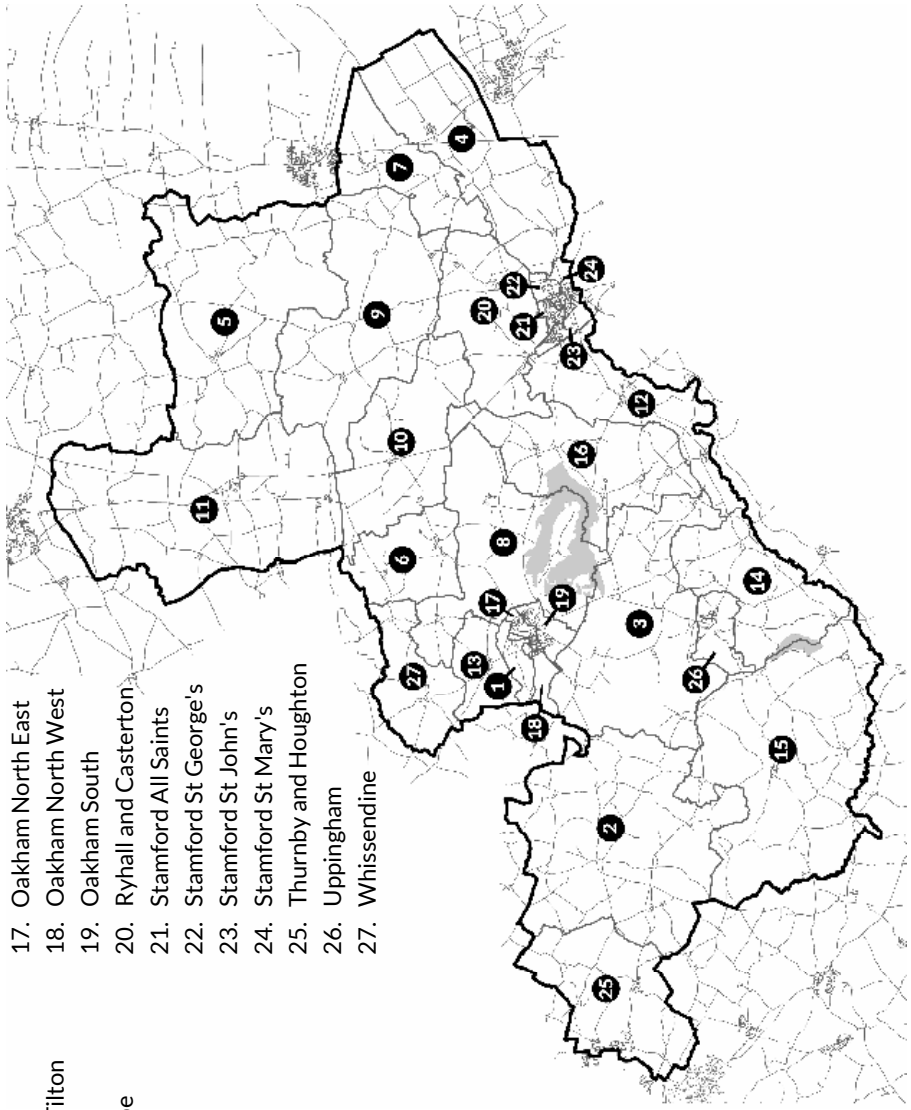

1. Barleythorpe
2. Billesdon and Tilton
3. Braunston and Martinsthorpe
4. Casewick
5. Castle
6. Cottesmore
7. Dole Wood
8. Exton
9. Glen
10. Greetham
11. Isaac Newton
12. Ketton
13. Langham
14. Lyddington
15. Nevil
16. Normanton
17. Oakham North East
18. Oakham North West
19. Oakham South
20. Ryhall and Casterton
21. Stamford All Saints
22. Stamford St George's
23. Stamford St John's
24. Stamford St Mary's
25. Thurnby and Houghton
26. Uppingham
27. Whissendine

2024 election result

Con	**21,248**	**43.7**	**10,394**	**21.4**
Lab	10,854	22.3		
Ref	7,008	14.4		
LD	6,252	12.9		
Grn	2,806	5.8		
RejoinEU	409	0.8		

Members of Parliament

2019-	Alicia Kearns (Con)
1992-19	Sir Alan Duncan (Con)
1983-92	Michael Latham (Con)
1959-83	Kenneth Lewis (Con)
1950-59	Sir Roger Conant (Con)
1933-50	Lord Willoughby de Eresby (Con)

Demographics

owned **73%**	rent pr **16%**	rent pub **11%**
white **93%**	black **1%**	asian **4%**
AB **40%**	C1C2 **30%**	DE **20%**
degree **37%**	unqual **14%**	student **5%**
▼ 35s **36%**	▲ 64s **25%**	

General Election history

	Con	Lab	LD	Oth
2024	43.7	22.3	12.9	21.1
2019	62.6	16.4	13.7	7.3
2017	62.8	22.7	8.2	6.2
2015	55.6	15.4	8.1	21.0
2010	51.2	14.2	25.8	8.9
2005	51.2	25.0	18.6	5.3
2001	48.1	29.8	17.8	4.3
1997	45.8	29.0	19.2	6.0
1992	59.0	20.0	19.4	1.7
1987	62.0	14.5	23.5	
1983	60.4	11.6	27.1	1.0
1979	56.5	24.5	19.0	
74 O	46.2	29.3	24.5	
74 F	47.2	27.3	25.4	
1970	60.1	39.9		
1966	53.4	46.6		
1964	55.5	44.5		
1959	57.4	42.6		
1955	54.3	45.7		
1951	54.1	45.9		
1950	49.6	41.3	9.1	
1945	53.7	46.3		

EU referendum estimate

Leave **54%** Remain **46%**

St Albans



1. Batchwood
2. Bernard's Heath
3. Clarence
4. Colney Heath
5. Cunningham
6. Hill End
7. London Colney
8. Marshalswick East and Jersey Farm (53%)
9. Marshalswick West (96%)
10. Park Street
11. St Peter's
12. St Stephen (99.8%)
13. Sopwell
14. Verulam (25%)

2024 election result

LD	**29,222**	**56.6**	**19,834**	**38.4**
Con	9,388	18.2		
Lab	5,189	10.1		
Ref	4,336	8.4		
Grn	3,272	6.3		
Her	104	0.2		
SDP	103	0.2		

Members of Parliament

2019-	Daisy Cooper (LD)
2005-19	Anne Main (Con)
1997-05	Kerry Pollard (Lab)
1983-97	Peter Lilley (Con)
1959-83	Sir Victor Goodhew (Con)
1950-59	John Grimston (Con)
1945-50	Cyril Dumpleton (Lab)

Demographics

owned **69%**	rent pr **18%**	rent pub **13%**
white **81%**	black **3%**	asian **10%**
AB **50%**	C1C2 **25%**	DE **14%**
degree **52%**	unqual **11%**	student **6%**
▼ 35s **42%**	▲ 64s **16%**	

General Election history

	Con	Lab	LD	Oth
2024	18.2	10.1	56.6	15.1
2019	39.2	8.7	50.1	2.0
2017	43.1	23.0	32.4	1.5
2015	46.6	23.3	18.5	11.5
2010	40.8	17.6	36.4	5.2
2005	37.3	34.3	25.4	3.0
2001	35.2	45.4	17.9	1.4
1997	33.2	42.0	21.0	3.7
1992	52.8	19.4	26.3	1.5
1987	52.5	11.5	34.5	1.5
1983	52.1	10.9	37.0	
1979	53.1	23.1	23.8	
74 O	45.0	28.2	26.9	
74 F	45.2	24.1	30.7	
1970	51.5	35.0	13.5	
1966	47.7	41.6	10.7	
1964	48.0	36.3	15.7	
1959	52.9	33.5	13.6	
1955	57.5	42.5		
1951	54.5	45.5		
1950	47.2	42.7	10.1	
1945	42.8	46.5	10.7	

EU referendum estimate

Leave **38%** Remain **62%**

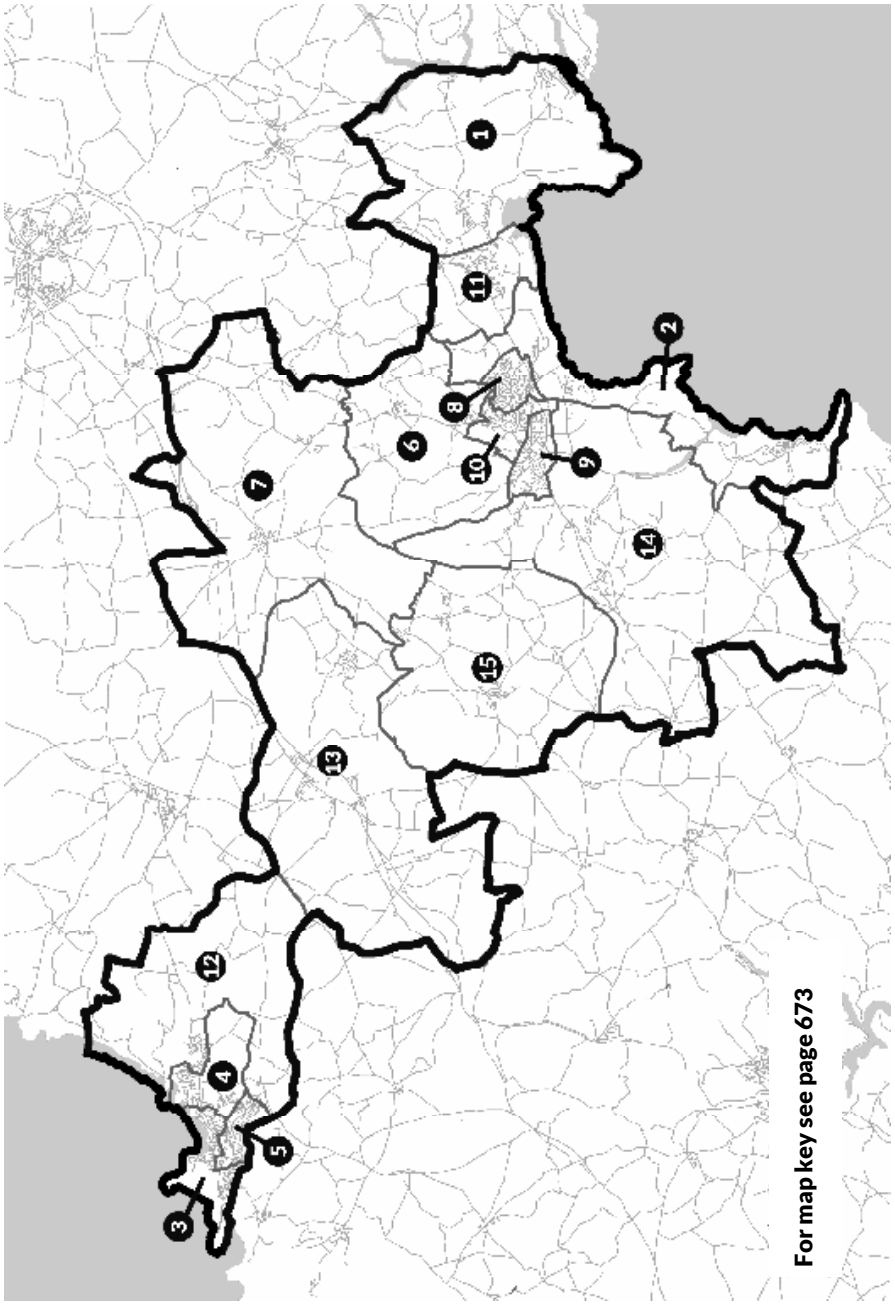

St Austell and Newquay

2024 election result

Lab	**15,958**	**34.1**	**2,470**	**5.2**
Con	13,488	28.9		
Ref	9,212	19.7		
LD	4,805	10.3		
Grn	2,337	5.0		
Liberal	490	1.0		
Ind	442	0.9		

Members of Parliament

2024-	Noah Law (Lab)
2015-24	Steve Double (Con)
2010-15	Steve Gilbert (LD)

Demographics

owned **67%**	rent pr **22%**	rent pub **11%**
white **97%**	black **0.1%**	asian **0.6%**
AB **27%**	C1C2 **33%**	DE **29%**
degree **26%**	unqual **18%**	student **5%**
▼ 35s **37%**	▲ 64s **23%**	

General Election history

	Con	Lab	LD	Oth
2024	28.9	34.1	10.3	26.6
2019	56.1	26.4	10.5	7.0
2017	49.5	29.0	21.5	
2015	40.2	10.2	24.0	25.6
2010	40.0	7.2	42.7	10.1

EU referendum estimate

Leave **64%** Remain **36%**

St Helens North

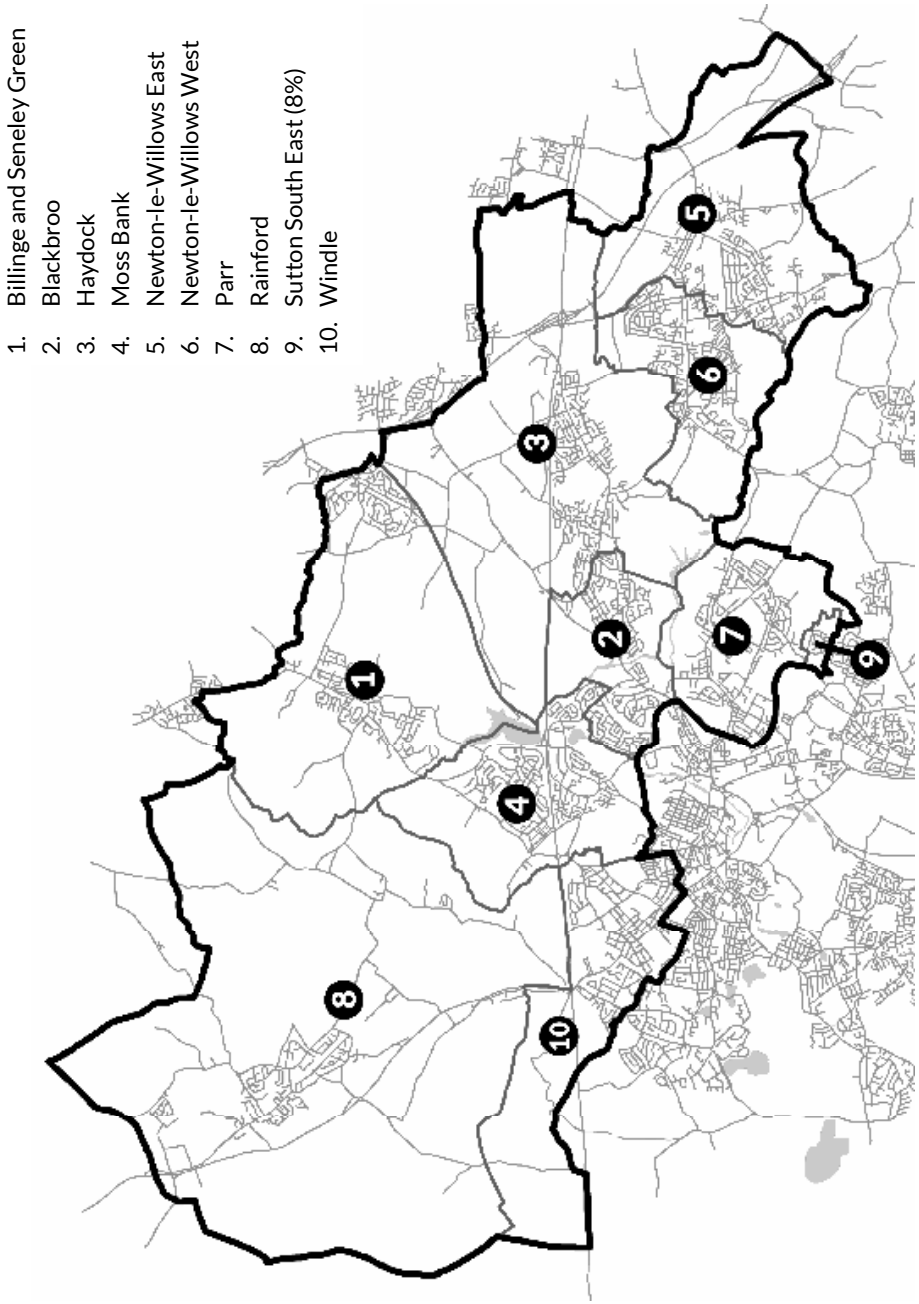

2024 election result

Lab	**21,284**	**52.6**	**12,169**	**30.1**
Ref	9,115	22.5		
Con	4,507	11.1		
Grn	3,495	8.6		
LD	1,799	4.4		
Constit	274	0.7		

Members of Parliament

2024-	David Baines (Lab)
2015-24	Conor McGinn (Lab)
1997-15	Dave Watts (Lab)
1974-97	John Evans (Lab)
1950-74	Fred Lee (Lab)
1935-50	Robert Young (Lab)

Demographics

owned **66%**	rent pr **14%**	rent pub **21%**
white **97%**	black **0.4%**	asian **1%**
AB **28%**	C1C2 **27%**	DE **30%**
degree **27%**	unqual **21%**	student **5%**
▼ 35s **40%**	▲ 64s **21%**	

General Election history

	Con	Lab	LD	Oth
2024	11.1	52.6	4.4	31.8
2019	26.6	52.3	5.6	15.4
2017	27.1	63.7	2.6	6.6
2015	19.6	57.0	4.4	18.9
2010	22.3	51.7	20.2	5.7
2005	18.9	56.9	21.3	3.0
2001	18.8	61.1	17.6	2.5
1997	17.3	64.9	12.7	5.0
1992	28.5	57.9	13.1	0.5
1987	27.3	53.7	19.1	
1983	30.4	47.9	21.7	
1979	37.3	51.4	10.5	0.8
74 O	30.7	53.3	16.0	
74 F	30.3	49.3	20.5	
1970	39.0	52.5	8.6	
1966	37.2	62.8		
1964	30.6	56.0	13.5	
1959	42.6	57.4		
1955	42.2	57.9		
1951	41.7	58.3		
1950	40.1	59.1		
1945	38.0	62.0		

EU referendum estimate

Leave **58%** Remain **42%**

St Helens South and Whiston

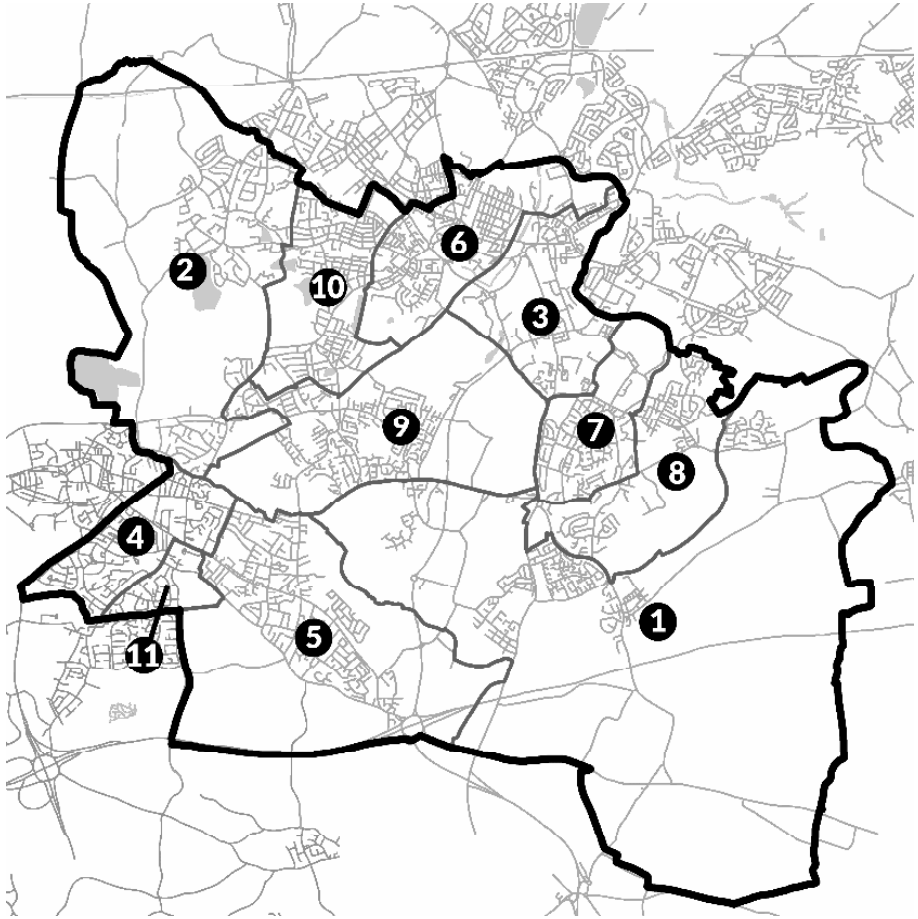

1. Bold and Lea Green
2. Eccleston
3. Peasley Cross and Fingerpost
4. Precot South
5. Rainhill
6. St Helens Town Centre
7. Sutton North West
8. Sutton South East (92%)
9. Thatto Heath
10. West Park
11. Whiston and Cronton (18%)

2024 election result

Lab	**18,619**	**49.7**	**11,645**	**31.4**
Ref	6,974	18.3		
Ind	4,244	11.2		
Con	3,057	8.0		
Grn	2,642	6.9		
LD	2,199	5.8		

Members of Parliament

2015-	Marie Rimmer (Lab)
2001-15	Shaun Woodward (Lab)
1983-01	Gerry Bermingham (Lab)
1958-83	Leslie Spriggs (Lab)
1945-58	Hartley Shawcross (Lab)

Demographics

owned **%**	rent pr **%**	rent pub **%**
white **%**	black **%**	asian **%**
AB **%**	C1C2 **%**	DE **%**
degree **%**	unqual **%**	student **%**
▼ 35s **%**		▲ 64s **%**

General Election history

	Con	Lab	LD	Oth
2024	8.0	49.7	5.8	36.4
2019	20.5	58.5	5.7	16.1
2017	21.8	67.8	4.0	6.4
2015	15.9	59.8	5.7	18.6
2010	17.8	52.9	22.2	7.1
2005	13.0	54.5	28.3	4.2
2001	13.8	49.7	23.1	13.3
1997	15.0	68.6	13.4	3.0
1992	24.5	61.0	13.9	0.6
1987	26.7	54.6	18.7	
1983	27.1	46.9	22.2	3.6
1979	31.1	59.6	8.4	0.9
74 O	20.8	64.1	15.1	
74 F	19.5	59.0	19.5	1.8
1970	34.3	65.7		
1966	29.2	70.8		
1964	33.0	67.0		
1959	37.9	62.1		
1955	35.7	64.3		
1951	36.7	63.3		
1950	33.2	63.2	3.6	
1945	33.8	66.2		

EU referendum estimate

Leave **56%** Remain **44%**

St Ives

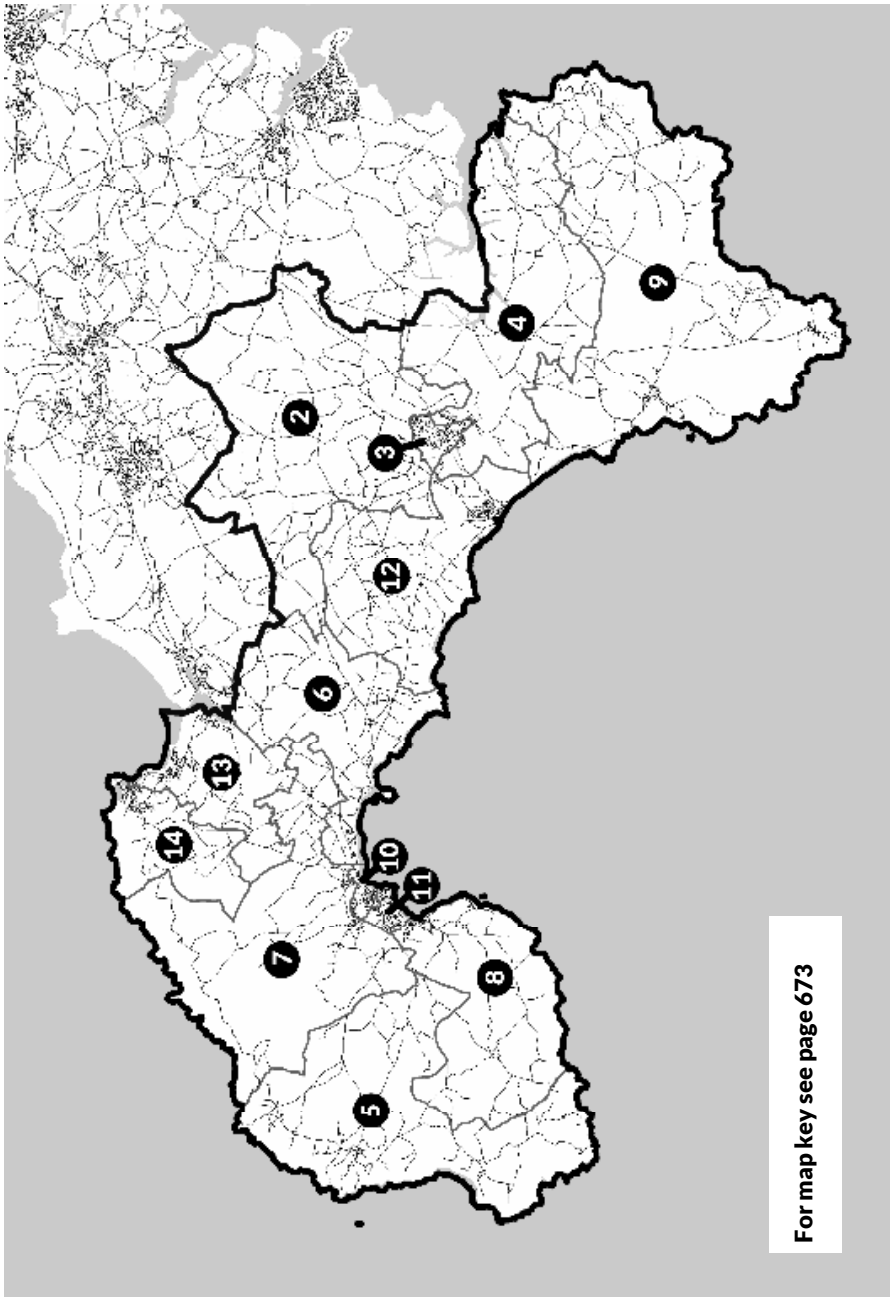

2024 election result

LD	**25,033**	**52.0**	**13,786**	**28.6**
Con	11,247	23.4		
Ref	6,492	13.5		
Lab	2,788	5.8		
Grn	1,797	3.7		
Ind	360	0.7		
Liberal	187	0.4		
UKIP	111	0.2		
Common	91	0.2		

Members of Parliament

2024-	Andrew George (LD)
2015-24	Derek Thomas (Con)
1997-15	Andrew George (LD)
1983-97	David Harris (Con)
1966-83	John Nott (Con)
1950-66	Greville Howard (Con)
1937-50	Alec Beechman (Con)

Demographics

owned **66%**	rent pr **14%**	rent pub **21%**
white **97%**	black **0.2%**	asian **0.6%**
AB **30%**	C1C2 **34%**	DE **25%**
degree **32%**	unqual **16%**	student **5%**
▼ 35s **33%**	▲ 64s **28%**	

General Election history

	Con	Lab	LD	Oth
2024	23.4	5.8	52.0	18.7
2019	49.3	6.9	41.0	2.8
2017	43.2	14.3	42.6	
2015	38.3	9.3	33.2	19.2
2010	39.0	8.2	42.7	10.1
2005	27.7	13.1	50.7	8.5
2001	31.2	13.3	51.6	3.9
1997	31.2	15.2	44.5	9.2
1992	42.9	16.0	40.1	1.0
1987	48.4	17.8	33.8	
1983	51.4	11.2	34.8	2.6
1979	54.0	20.9	20.1	5.0
74 O	45.4	24.8	29.8	
74 F	45.1	20.1	31.7	0.4
1970	50.9	27.2	21.9	
1966	41.3	31.0	27.7	
1964	42.6	28.1	29.3	
1959	47.9	26.9	25.2	
1955	52.0	29.7	18.6	
1951	53.3	31.8	14.9	
1950	46.0	30.7	23.3	
1945	47.3	27.2	25.5	

EU referendum estimate

Leave **55%** Remain **45%**

St Neots and Mid Cambridgeshire

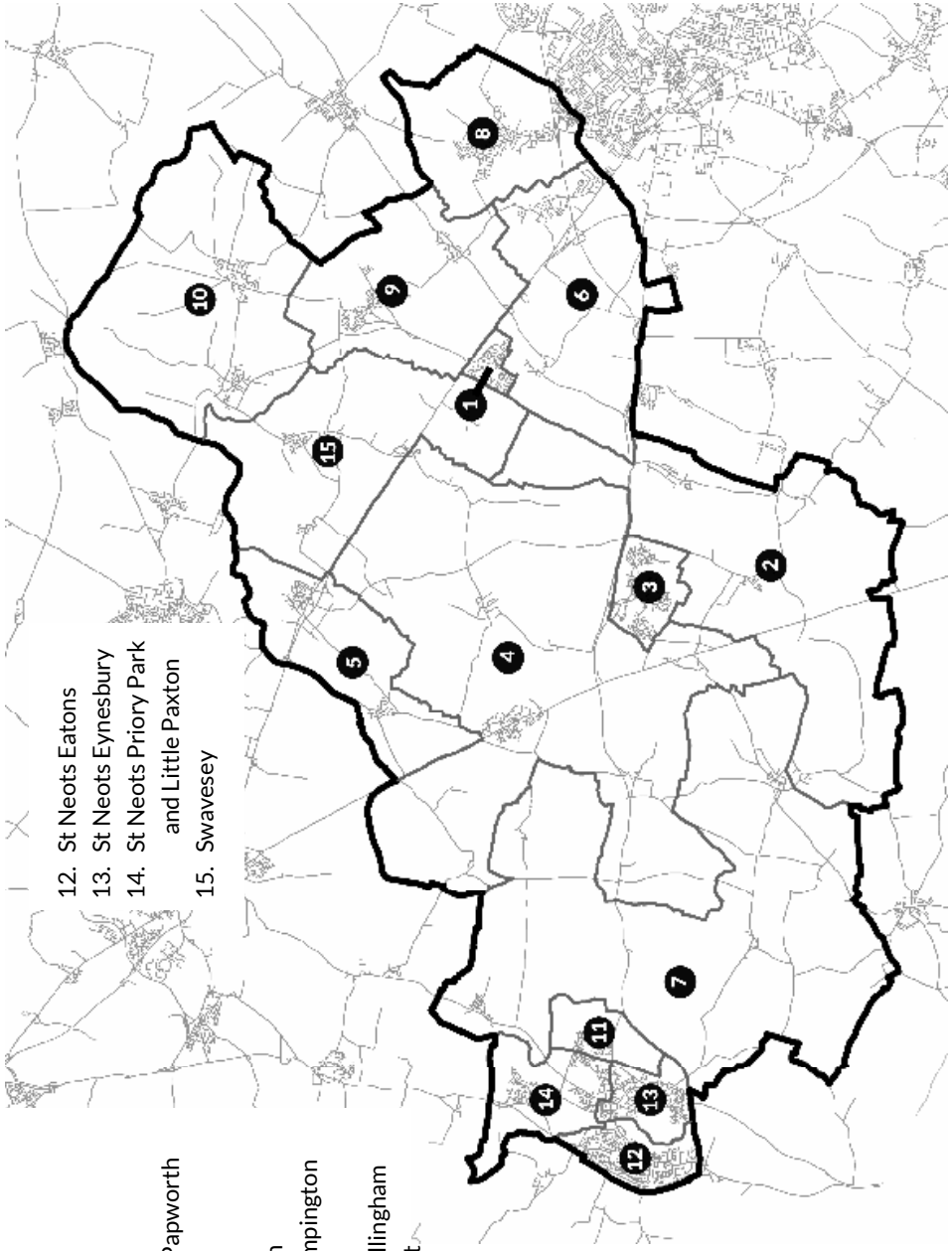

2024 election result

LD	**19,517**	**36.9**	**4,621**	**8.7**
Con	14,896	28.2		
Lab	6,918	13.1		
Ref	5,673	10.7		
Ind	2,941	5.6		
Grn	2,663	5.0		
PoW	274	0.5		

Members of Parliament

2024- Ian Sollom (LD)

Demographics

owned **71%**	rent pr **15%**	rent pub **14%**
white **90%**	black **1%**	asian **5%**
AB **44%**	C1C2 **28%**	DE **19%**
degree **42%**	unqual **13%**	student **6%**
▼ 35s **41%**	▲ 64s **17%**	

General Election history

	Con	Lab	LD	Oth
2024	28.2	13.1	36.9	21.8

EU referendum estimate

New constituency

Salford

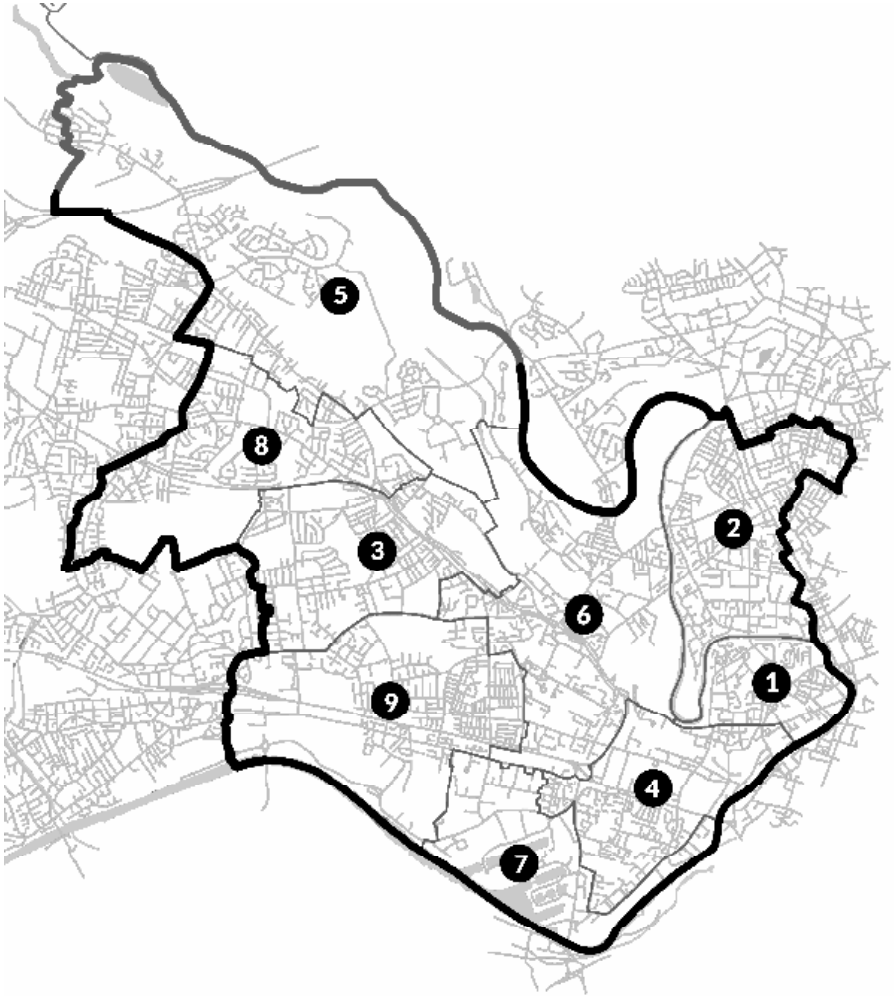

1. Blackfriars and Trinity
2. Broughton
3. Claremont
4. Ordsall
5. Pendlebury and Clifton
6. Pendleton and Charlestown
7. Quays
8. Swinton Park
9. Weaste and Seedley

2024 election result

Lab	**21,132**	**53.2**	**15.101**	**38.0**
Ref	6,031	15.2		
Grn	5,188	13.1		
Con	3,583	9.0		
LD	2,752	6.9		
WP	791	2.0		
SDP	227	0.6		

Members of Parliament

2015-	Rebecca Long-Bailey (Lab)
1997-15	Hazel Blears (Lab)
1983-97	Stan Orme (Lab)
1955-83	Frank Allaun (Lab)
1945-55	Edward Hardy (Lab)

Demographics

owned **36%**	rent pr **37%**	rent pub **28%**
white **77%**	black **9%**	asian **7%**
AB **30%**	C1C2 **23%**	DE **23%**
degree **38%**	unqual **19%**	student **14%**
▼ 35s **58%**	▲ 64s **10%**	

General Election history

	Con	Lab	LD	Oth
2024	9.0	53.2	6.9	30.9
2019	24.5	56.8	6.1	12.6
2017	25.3	65.6	2.7	6.6
2015	20.4	49.4	3.7	26.4
2010	20.5	40.1	26.3	13.1
2005	15.2	57.6	22.4	4.8
2001	15.3	65.1	16.2	3.5
1997	17.5	69.0	10.3	3.3
1992	26.8	60.0	11.3	1.8
1987	27.4	58.8	13.3	0.5
1983	29.7	53.7	15.6	1.1
1979	36.1	63.9		
74 O	27.0	59.8	13.2	
74 F	28.3	54.5	17.1	
1970	33.7	55.8	10.6	
1966	32.8	67.2		
1964	38.9	61.1		
1959	45.4	54.6		
1955	47.8	52.2		
1951	43.0	57.0		
1950	37.6	54.2	8.2	
1945	39.6	60.4		

EU referendum estimate

Leave **53%** Remain **47%**

Salisbury

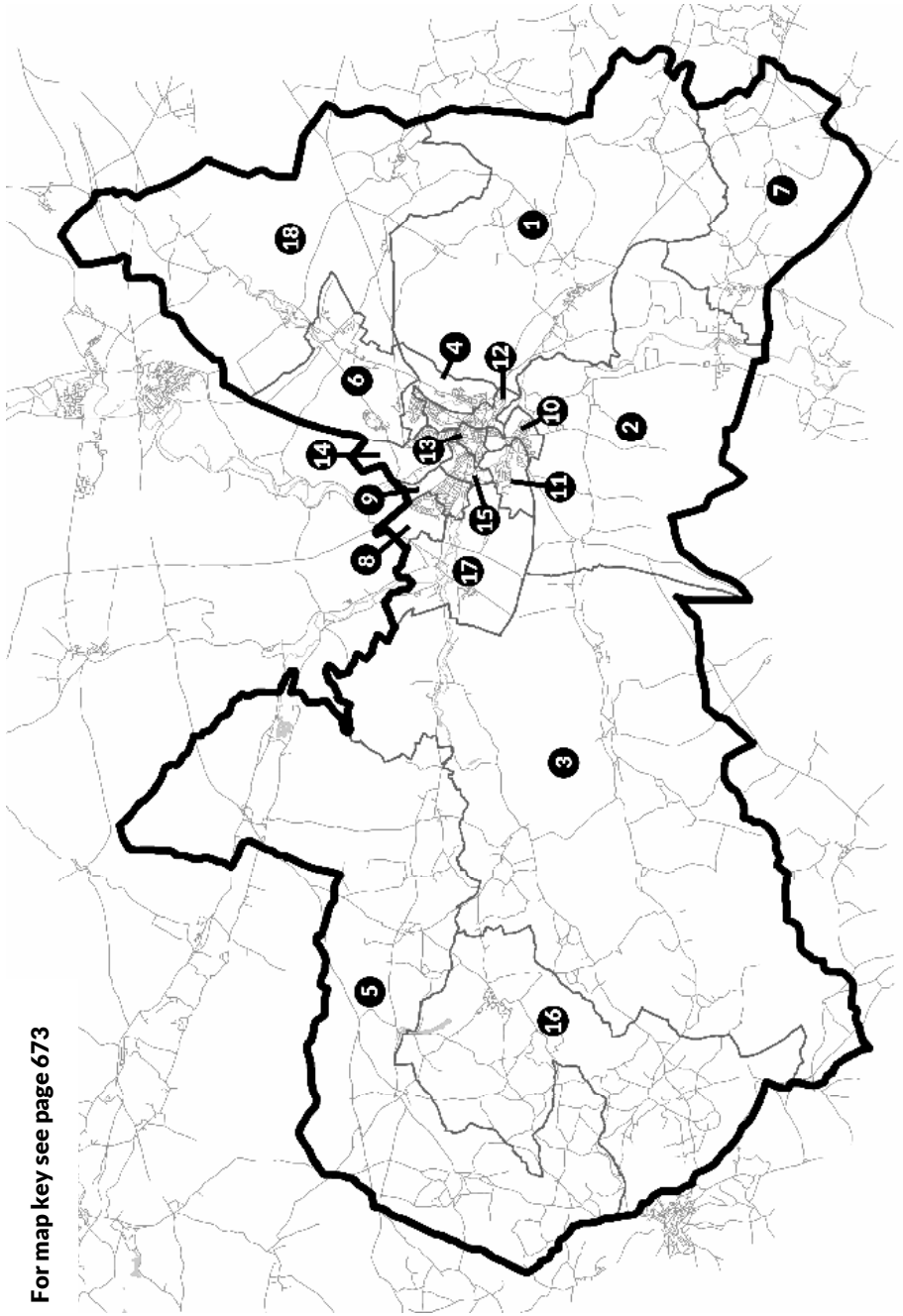

For map key see page 673

2024 election result

Con	**17,110**	**34.1**	**3,807**	**7.6**
Lab	13,303	26.5		
LD	11,825	23.6		
Ref	5,235	10.4		
Grn	2,115	4.2		
Ind	458	0.9		
Climate	127	0.3		

Members of Parliament

2010-	John Glen (Con)
1983-10	Robert Key (Con)
1965-83	Michael Hamilton (Con)
1942-65	John Morrison (Con)

Demographics

owned **67%**	rent pr **18%**	rent pub **15%**
white **94%**	black **0.9%**	asian **3%**
AB **40%**	C1C2 **30%**	DE **20%**
degree **38%**	unqual **14%**	student **4%**
▼ 35s **36%**	▲ 64s **24%**	

General Election history

	Con	Lab	LD	Oth
2024	34.1	26.5	23.6	15.8
2019	56.4	18.0	19.6	6.0
2017	58.1	25.5	11.2	5.2
2015	55.6	15.3	10.1	18.9
2010	49.2	7.6	36.9	6.2
2005	47.8	17.4	27.3	7.5
2001	46.6	17.5	30.1	5.8
1997	43.0	17.6	32.2	7.3
1992	52.0	9.0	37.2	1.8
1987	54.9	9.5	35.0	0.6
1983	53.5	5.8	40.2	0.5
1979	49.9	12.6	37.4	
74 O	43.6	21.6	34.7	
74 F	45.7	21.0	33.2	
1970	60.3	39.7		
1966	55.0	45.0		
1964	48.3	34.4	17.3	
1959	52.8	33.1	14.1	
1955	53.4	33.3	13.3	
1951	57.1	42.9		
1950	45.0	32.0	23.0	
1945	44.0	32.5	23.5	

EU referendum estimate

Leave **50%** Remain **50%**

Scarborough and Whitby

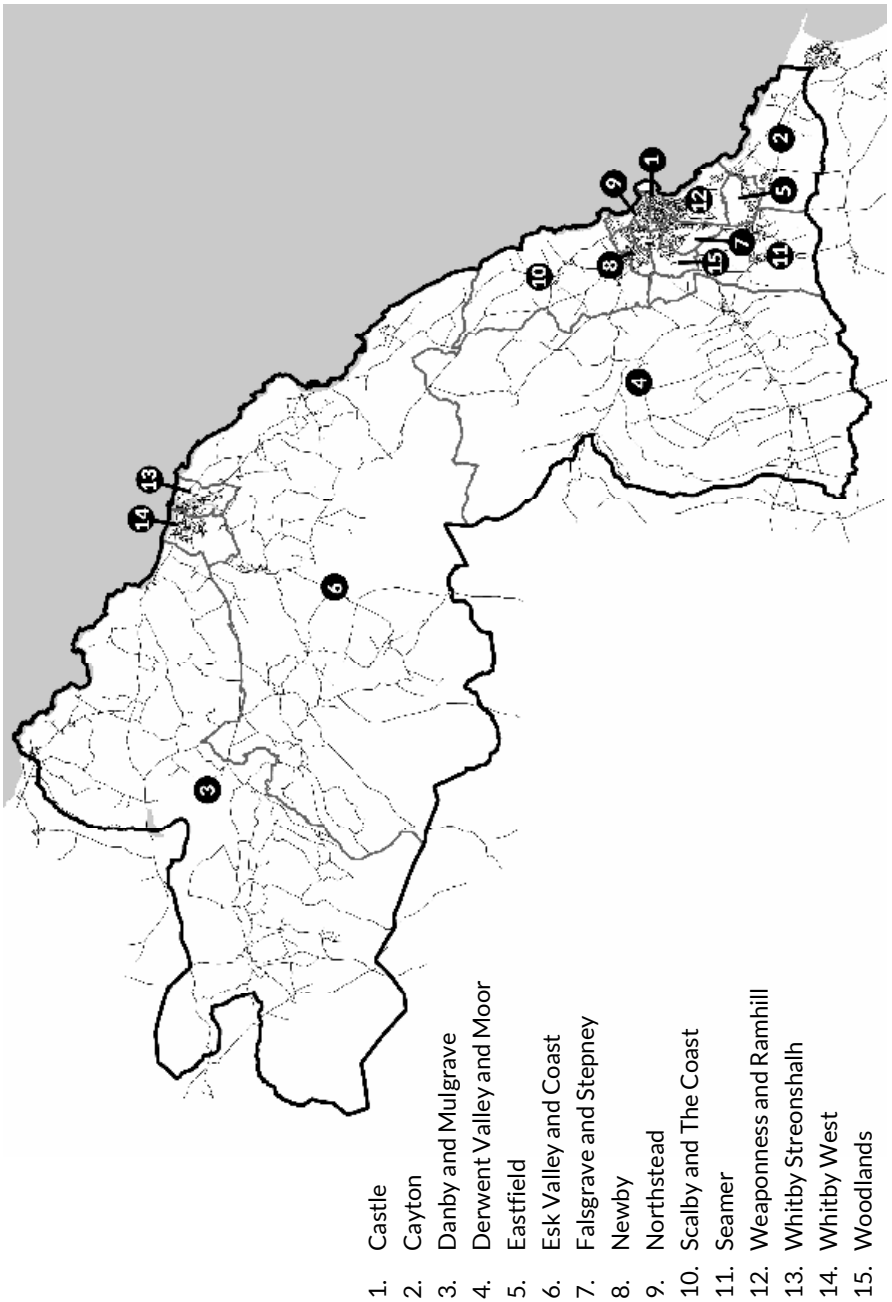

2024 election result

Lab	**17,758**	**40.2**	**5,408**	**12.3**
Con	12,350	27.9		
Ref	9,657	21.8		
LD	1,899	4.3		
Grn	1,719	3.9		
Yorks	477	1.1		
Soc Just	285	0.6		
SDP	76	0.2		

Members of Parliament

2024-	Alison Hume (Lab)
2005-24	Robert Goodwill (Con)
1997-05	Lawrie Quinn (Lab)
1992-97	John Sykes (Con)
1966-92	Sir Michael Shaw (Con)
1941-66	Alexander Spearman (Con)

Demographics

owned **64%**	rent pr **22%**	rent pub **14%**
white **97%**	black **0.3%**	asian **1%**
AB **27%**	C1C2 **31%**	DE **29%**
degree **28%**	unqual **20%**	student **5%**
▼ 35s **35%**	▲ 64s **26%**	

General Election history

	Con	Lab	LD	Oth
2024	27.9	40.2	4.3	27.6
2019	55.5	34.8	6.1	3.6
2017	48.4	41.6	2.7	7.4
2015	43.2	30.2	4.5	21.9
2010	42.8	26.3	22.5	8.3
2005	41.0	38.4	16.0	4.6
2001	39.6	47.2	8.4	4.7
1997	36.2	45.6	14.1	4.0
1992	49.8	29.9	18.9	1.5
1987	50.6	23.6	25.7	
1983	54.2	18.5	27.2	
1979	53.2	25.5	20.3	1.1
74 O	49.7	24.9	25.4	
74 F	47.7	15.3	36.5	0.5
1970	49.8	18.7	31.5	
1966	43.1	24.2	31.8	0.9
1964	46.0	24.0	29.9	
1959	54.3	22.5	23.2	
1955	57.9	22.4	19.7	
1951	66.5	33.5		
1950	55.2	27.6	17.2	
1945	50.9	22.8	26.3	

EU referendum estimate

Leave **61%** Remain **39%**

Scunthorpe

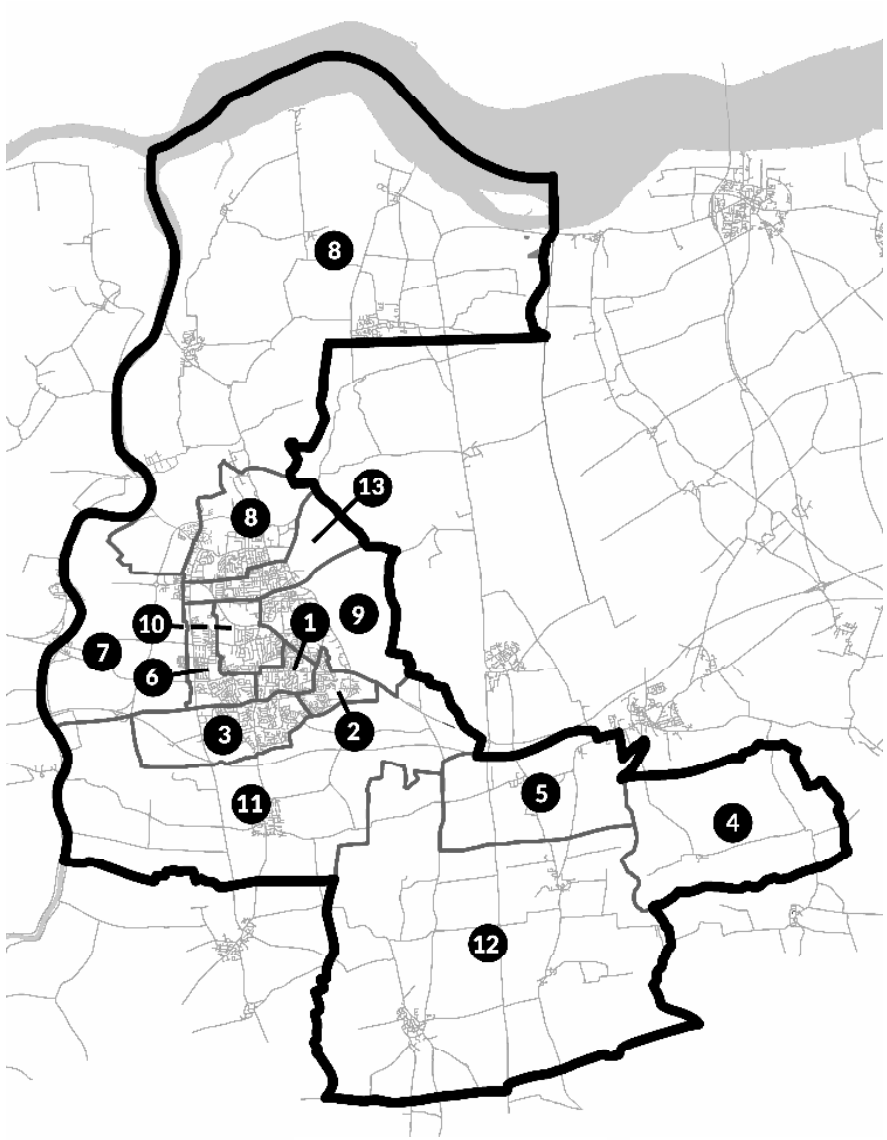

1. Ashby Central
2. Ashby Lakeside
3. Bottesford
4. Brigg and Wolds (4%)
5. Broughton and Scawby (30%)
6. Brumby
7. Burringham and Gunness
8. Burton upon Stather and Winterton
9. Frodingham
10. Kingsway with Lincoln Gardens
11. Messinham
12. Ridge
13. Town

2024 election result

Lab	**15,484**	**39.7**	**3,542**	**9.1**
Con	11,942	30.6		
Ref	8,163	20.9		
Grn	1,218	3.1		
LD	942	2.4		
Her	100	0.3		

Members of Parliament

2024-	Nic Dakin (Lab)
2019-24	Holly Mumby-Croft (Con)
2010-19	Nic Dakin (Lab)
1987-10	Elliot Morley (Lab)
1983-87	Richard Hickmet (Con)
1979-83	Michael Brown (Con)
1974-79	John Ellis (Lab)

Demographics

owned **64%**	rent pr **18%**	rent pub **18%**
white **92%**	black **0.7%**	asian **5%**
AB **23%**	C1C2 **26%**	DE **36%**
degree **22%**	unqual **23%**	student **5%**
▼ 35s **41%**	▲ 64s **21%**	

General Election history

	Con	Lab	LD	Oth
2024	30.6	39.7	2.4	24.3
2019	53.8	36.7	2.3	7.2
2017	43.5	52.0	1.4	3.1
2015	33.2	41.7	2.1	23.1
2010	32.6	39.5	18.3	9.6
2005	25.7	53.1	17.0	4.2
2001	28.9	59.8	9.4	1.9
1997	26.3	60.4	8.4	4.9
1992	38.3	52.8	7.2	1.7
1987	42.6	43.5	13.7	0.2
1983	38.5	37.3	24.2	
1979	43.4	42.7	10.8	3.1
74 O	34.9	45.5	19.6	
74 F	36.7	41.1	22.1	

EU referendum estimate

Leave **69%** Remain **31%**

Sefton Central

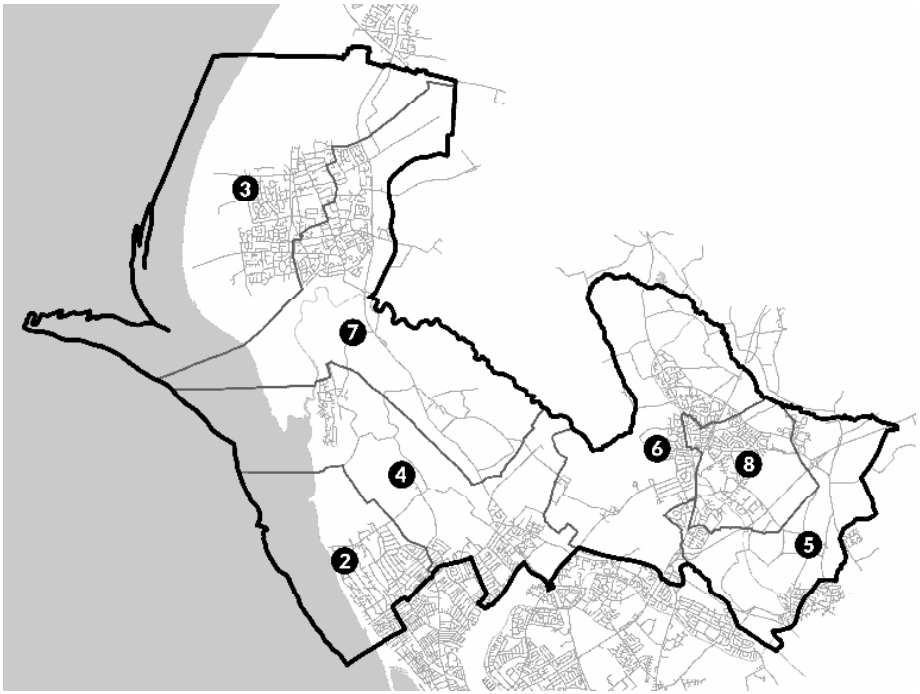

1. Ainsdale
2. Blundellsands
3. Harington
4. Manor
5. Molyneux (46%)
6. Park
7. Ravenmeols
8. Sudell

2024 election result

Lab	**26,772**	**56.4**	**18,282**	**38.5**
Con	8,490	17.9		
Ref	5,767	12.2		
Grn	3,294	6.9		
LD	2,630	5.5		
Ind	496	1.0		

Members of Parliament

2010-	Bill Esterson (Lab)
1997-10	Claire Curtis-Thomas (Lab)
1983-97	Malcolm Thornton (Con)
1981-83	Shirley Williams (SDP-All)
1953-81	Graham Page (Con)
1923-53	Sir Malcolm Bullock (Con)

Demographics

owned **83%**	rent pr **10%**	rent pub **7%**
white **97%**	black **0.3%**	asian **1%**
AB **39%**	C1C2 **29%**	DE **19%**
degree **36%**	unqual **16%**	student **5%**
▼ 35s **33%**	▲ 64s **28%**	

General Election history

	Con	Lab	LD	Oth
2024	17.9	56.4	5.5	20.1
2019	27.8	57.5	6.7	8.2
2017	33.0	63.0	2.7	1.3
2015	29.6	53.8	4.3	12.4
2010	33.9	41.9	19.9	4.2
2005	32.1	48.2	17.4	2.2
2001	32.5	55.1	11.1	1.3
1997	34.8	51.1	11.5	2.5
1992	47.4	25.7	24.3	2.5
1987	46.2	18.0	35.9	
1983	47.2	10.2	42.0	0.6
1979	57.0	25.4	15.2	2.4
74 O	51.5	30.4	18.0	
74 F	52.2	27.2	20.6	
1970	56.7	43.3		
1966	54.1	45.9		
1964	48.6	32.0	19.4	
1959	66.9	33.1		
1955	68.0	32.0		
1951	71.0	29.0		
1950	60.3	25.3	14.4	
1945	47.4	33.3	18.8	0.5

EU referendum estimate

Leave **45%** Remain **55%**

Selby

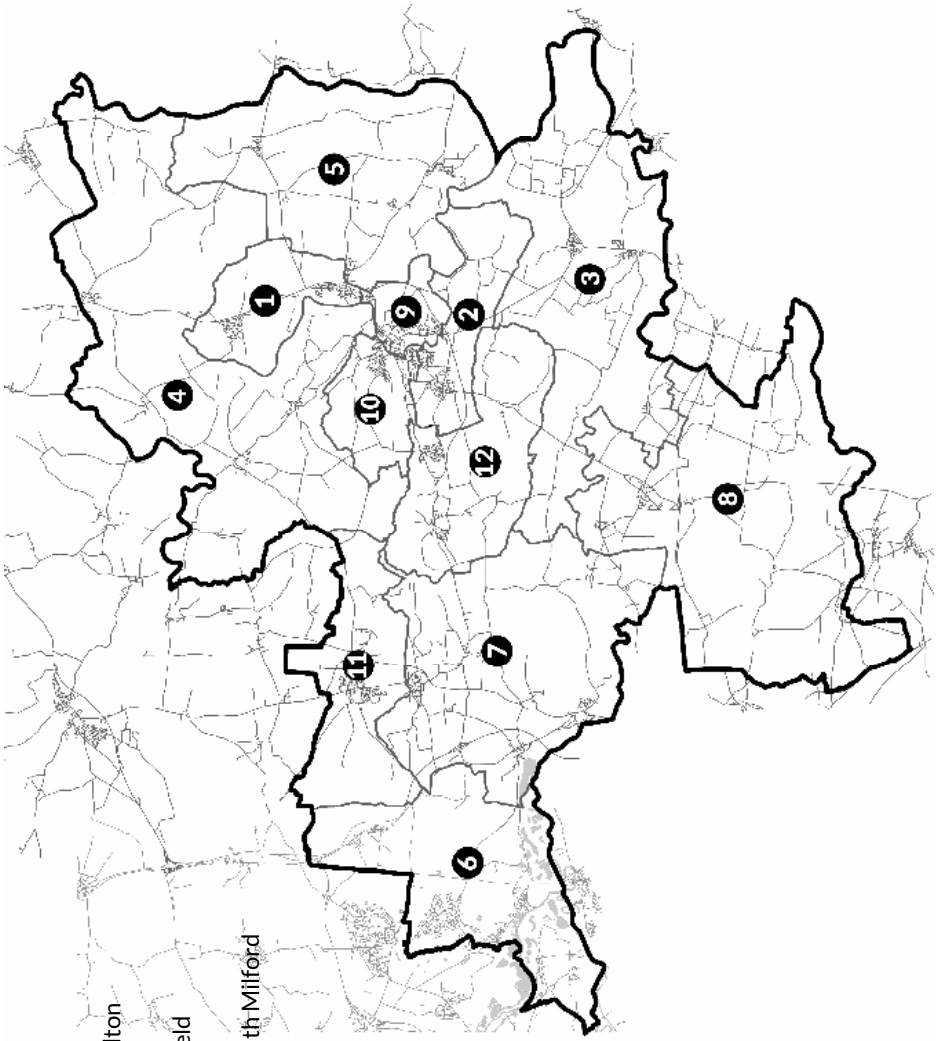

1. Barlby and Riccall
2. Brayton and Barlow
3. Camblesforth and Carlton
4. Cawood and Escrick
5. Cliffe and North Duffield
6. Kippax an Methley
7. Monk Fryston and South Milford
8. Osgoldcross
9. Selby East
10. Selby West
11. Sherburn-in-Elmet
12. Thorpe Willoughby and Hambleton

2024 election result

Lab	**22,788**	**46.3**	**10,195**	**20.7**
Con	12,593	25.6		
Ref	9,565	19.4		
Grn	2,484	5.0		
LD	1,792	3.6		

Members of Parliament

2023-	Keir Mather (Lab)
2010-23	Nigel Adams (Con)
1997-10	John Grogan (Lab)
1964-97	Michael Alison (Con)
1931-83	Sir Leonard Ropner (Con)

Demographics

owned **75%**	rent pr **13%**	rent pub **12%**
white **98%**	black **0.4%**	asian **0.8%**
AB **35%**	C1C2 **30%**	DE **25%**
degree **30%**	unqual **17%**	student **5%**
▼ 35s **39%**	▲ 64s **20%**	

General Election history

	Con	Lab	LD	Oth
2024	25.6	46.3	3.6	24.4
2019	60.3	24.6	8.6	6.6
2017	58.7	34.1	4.1	3.1
2015	52.5	26.8	3.6	17.1
2010	49.4	25.7	17.7	7.2
2005	42.2	43.1	14.8	
2001	40.8	45.1	11.1	3.1
1997	39.1	45.9	12.0	3.1
1992	50.2	34.8	14.9	
1987	51.6	26.7	21.7	
1983	56.7	20.6	22.8	
1979	56.3	30.2	11.0	2.6
74 O	48.0	32.4	19.7	
74 F	49.0	30.0	21.1	
1970	59.6	40.4		
1966	56.3	43.7		
1964	58.8	41.2		
1959	58.4	41.6		
1955	57.3	42.7		
1951	57.6	42.4		
1950	57.5	42.5		
1945	50.1	49.9		

EU referendum estimate

Leave **58%** Remain **42%**

Sevenoaks

For map key see page 673

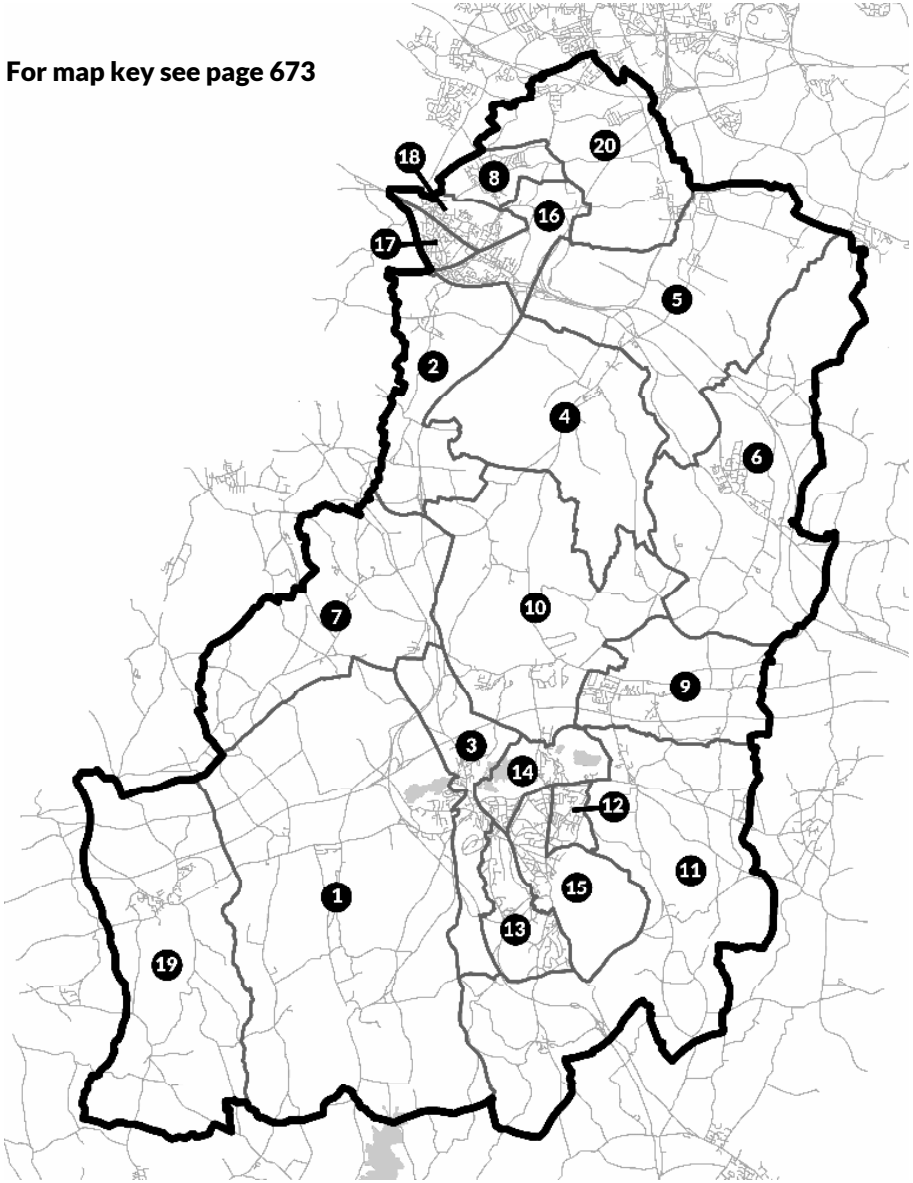

2024 election result

Con	**18,328**	**36.7**	**5,440**	**10.9**
LD	12,888	25.8		
Ref	9,341	18.7		
Lab	6,802	13.6		
Grn	2,033	4.1		
RejoinEU	298	0.6		
SDP	209	0.4		

Members of Parliament

2019-	Laura Trott (Con)
1997-19	Sir Michael Fallon (Con)
1979-97	Mark Wolfson (Con)
1950-79	Sir John Rodgers (Con)
1935-50	Sir Charles Ponsonby (Con)

Demographics

owned **74%**	rent pr **13%**	rent pub **12%**
white **91%**	black **2%**	asian **3%**
AB **42%**	C1C2 **30%**	DE **17%**
degree **38%**	unqual **16%**	student **5%**
▼ 35s 39%	▲ 64s **21%**	

General Election history

	Con	Lab	LD	Oth
2024	36.7	13.6	25.8	23.8
2019	60.7	13.6	19.8	5.9
2017	63.7	20.9	8.4	7.0
2015	56.9	12.9	7.9	22.4
2010	56.8	13.2	21.4	8.5
2005	51.8	21.0	21.9	5.2
2001	49.4	25.6	21.6	3.4
1997	45.4	24.6	24.1	6.0
1992	57.5	16.4	24.4	1.8
1987	58.9	13.2	27.9	
1983	58.4	12.2	28.6	0.8
1979	57.4	22.8	18.5	1.3
74 O	47.0	26.5	26.5	
74 F	48.4	24.2	26.2	1.2
1970	54.1	25.5	20.4	
1966	50.5	32.3	17.2	
1964	52.0	27.1	20.8	
1959	56.1	28.4	15.5	
1955	61.8	38.2		
1951	60.4	39.6		
1950	51.7	36.0	12.2	
1945	45.6	36.1	16.7	1.6

EU referendum estimate

Leave **54%** Remain **46%**

Sheffield, Brightside and Hillsborough

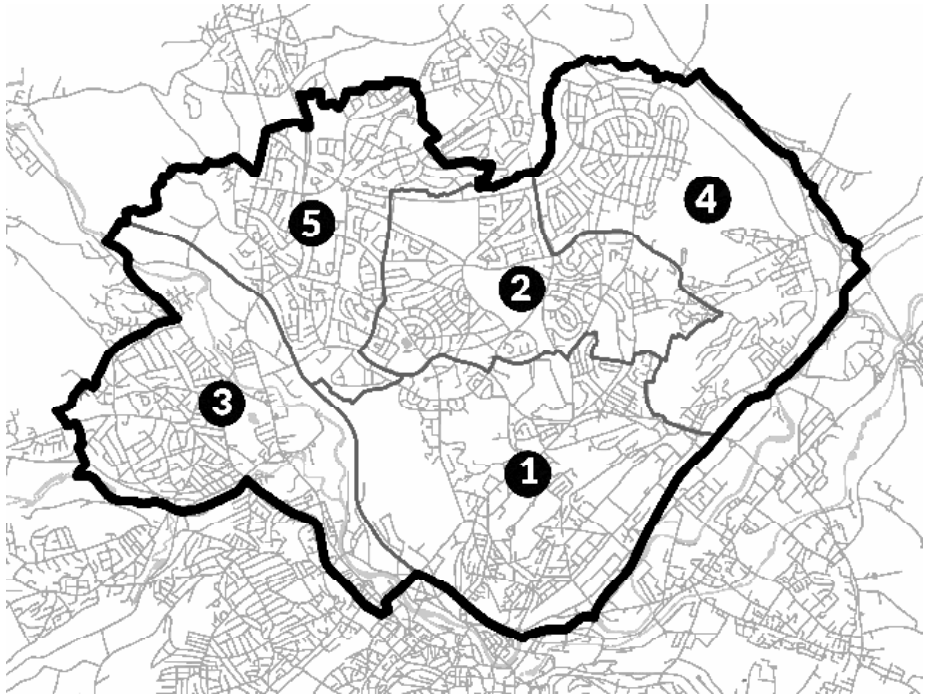

1. Burngreave
2. Firth Park
3. Hillsborough
4. Shiregreen and Brightside
5. Southey

2024 election result

Lab	**16,301**	**51.6**	**11,600**	**36.7**
Grn	4,701	14.9		
Con	4,069	12.9		
Ind	2,537	8.0		
LD	1,694	5.4		
WP	1,437	4.5		
SDP	873	2.8		

Members of Parliament

2016-	Gill Furniss (Lab)
2015-16	Harry Harpham (Lab)
1987-15	David Blunkett (Lab)
1964-87	Joan Maynard (Lab)
1968-74	Edward Griffiths (Lab)
1950-68	Richard Winterbottom (Lab)
1935-50	Fred Marshall (Lab)

Demographics

owned **49%**	rent pr **17%**	rent pub **34%**
white **69%**	black **8%**	asian **13%**
AB **20%**	C1C2 **24%**	DE **33%**
degree **23%**	unqual **28%**	student **8%**
▼ 35s **49%**	▲ 64s **14%**	

General Election history

	Con	Lab	LD	Oth
2024	12.9	51.6	5.4	30.2
2019	25.5	56.5	3.8	14.2
2017	21.6	67.3	2.5	8.5
2015	11.0	56.6	4.5	27.9
2010	11.5	55.0	20.0	13.6
2005	9.0	68.5	13.1	9.4
2001	10.2	76.9	8.8	4.2
1997	8.4	73.5	14.6	3.4
1992	16.8	70.4	12.5	0.4
1987	15.7	69.9	14.4	
1983	17.9	58.0	23.4	0.7
1979	21.2	68.5	9.3	0.9
74 O	13.5	49.7	9.0	27.9
74 F	17.0	68.4	13.4	1.3
1970	25.8	72.2		2.0
1966	21.3	75.9		2.8
1964	25.8	70.7		3.5
1959	29.3	67.5		3.3
1955	29.6	66.9		3.5
1951	27.6	69.9		2.5
1950	28.1	69.6		2.3
1945	25.8	61.2		13.0

EU referendum estimate

Leave **61%** Remain **39%**

Sheffield Central

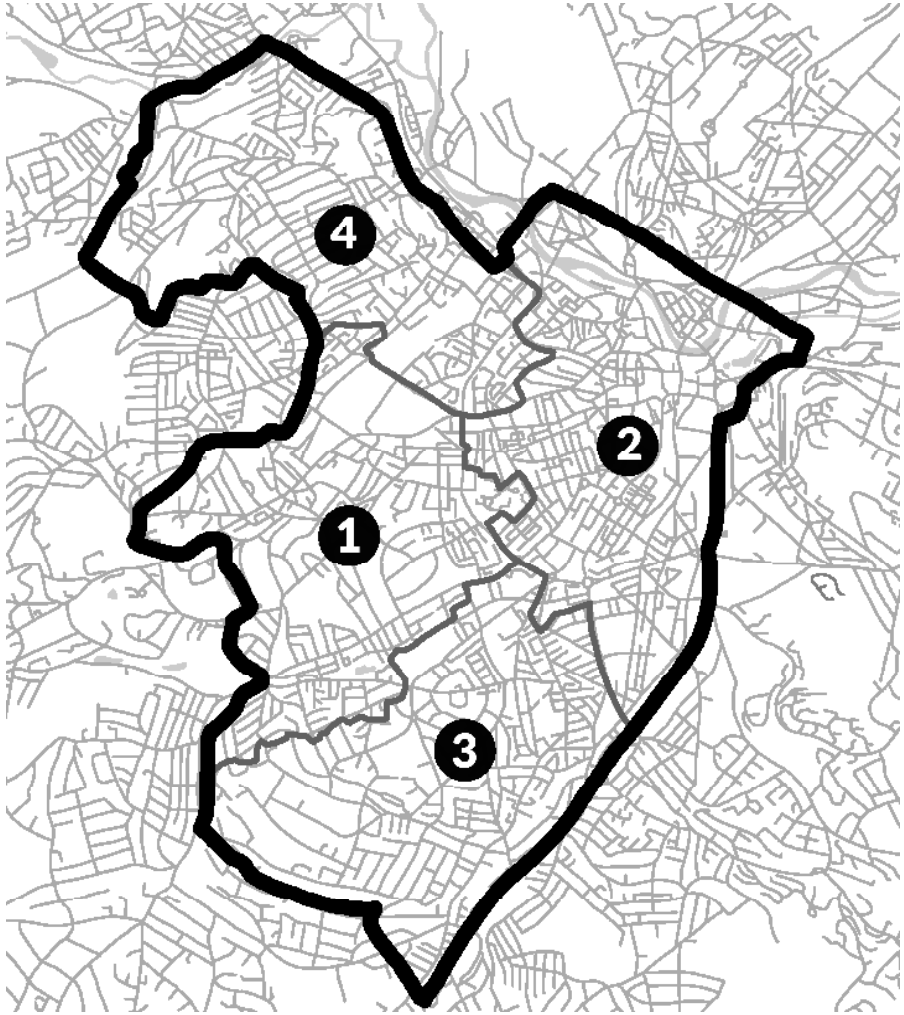

1. Broomhill and Sharrow Vale
2. City
3. Nether Edge and Sharrow
4. Walkley

2024 election result

Lab	**16,569**	**52.1**	**8,287**	**26.1**
Grn	8,282	26.0		
Con	2,339	7.4		
LD	2,174	6.8		
Ind	1,039	3.3		
WP	656	2.1		
TUSC	409	1.3		
SDP	334	1.1		

Members of Parliament

2024-	Abtisam Mohamed (Lab)
2010-24	Paul Blomfield (Lab)
1983-10	Richard Caborn (Lab)
1950-83	Fred Mulley (Lab)
1945-50	Harry Morris (Lab)

Demographics

owned **38%**	rent pr **45%**	rent pub **%**
white **67%**	black **6%**	asian **17%**
AB **28%**	C1C2 **15%**	DE **12%**
degree **46%**	unqual **10%**	student **38%**
▼ 35s **66%**	▲ 64s **8%**	

General Election history

	Con	Lab	LD	Oth
2024	7.4	52.1	6.8	33.8
2019	13.1	66.7	6.4	13.9
2017	13.0	70.9	5.1	10.9
2015	11.1	55.0	9.7	32.6
2010	10.1	41.3	40.9	7.7
2005	10.3	49.9	26.3	13.5
2001	10.9	61.4	19.7	8.0
1997	11.9	63.6	17.2	7.3
1992	16.5	68.7	11.6	3.2
1987	17.1	67.7	13.9	1.2
1983	19.2	60.2	19.4	1.2
1979	17.9	68.6	8.5	1.8
74 O	13.2	71.4	14.5	1.0
74 F	16.1	65.0	17.9	1.1
1970	22.7	75.3		2.1
1966	16.4	80.3		3.3
1964	24.4	75.6		
1959	28.9	71.1		
1955	26.8	73.2		
1951	30.8	69.2		
1950	30.3	67.7		2.0
1945	40.8	59.2		

EU referendum estimate

Leave **30%** Remain **70%**

Sheffield, Hallam

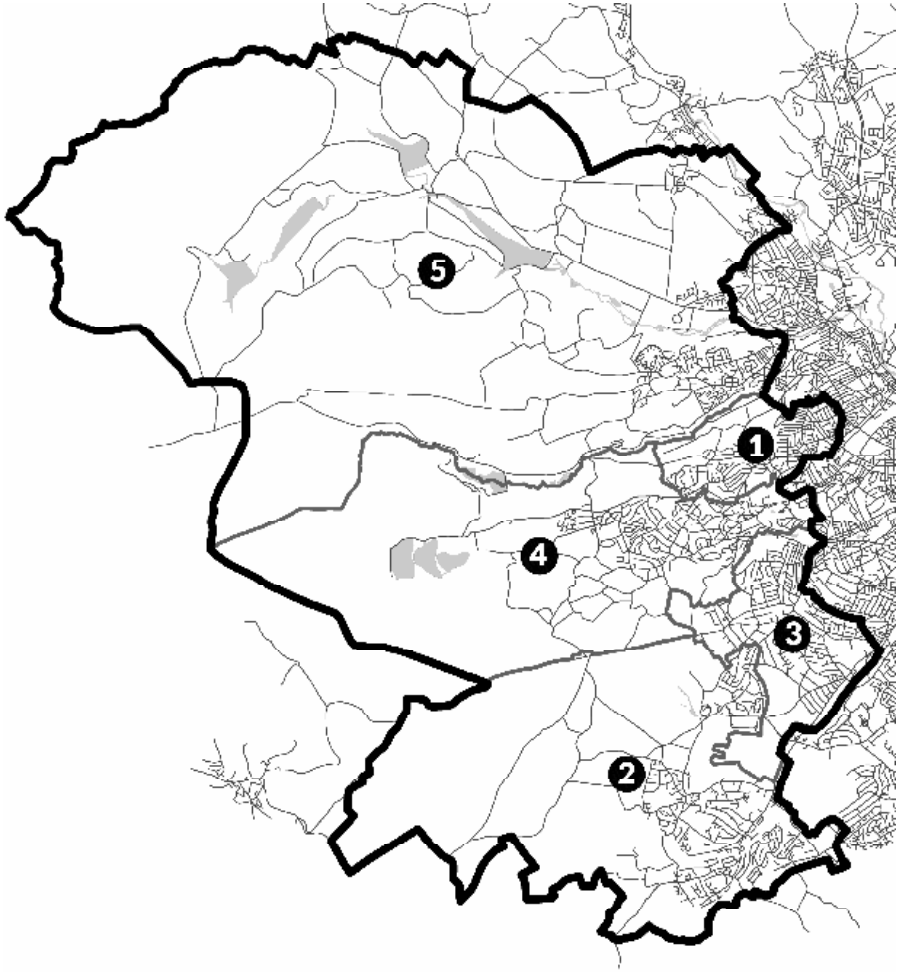

1. Crookes and Crosspool
2. Dore and Totley
3. Ecclesall
4. Fulwood
5. Stannington

2024 election result

Lab	**23,875**	**46.3**	**8,189**	**15.9**
LD	15,686	30.4		
Con	6,205	12.0		
Grn	4,491	8.7		
SDP	654	1.3		
RejoinEU	409	0.8		
WP	281	0.5		

Members of Parliament

2019-	Olivia Blake (Lab)
2017-19	Jared O'Mara (Lab/Ind)
2005-17	Nick Clegg (LD)
1997-05	Richard Allan (LD)
1987-97	Irving Patnick (Con)
1959-87	John Osborn (Con)
1939-59	Roland Jennings (Con)

Demographics

owned **79%**	rent pr **13%**	rent pub **8%**
white **88%**	black **1%**	asian **6%**
AB **48%**	C1C2 **22%**	DE **12%**
degree **51%**	unqual **9%**	student **13%**
▼ 35s **40%**	▲ 64s **22%**	

General Election history

	Con	Lab	LD	Oth
2024	12.0	46.3	30.4	11.3
2019	25.8	34.6	33.4	6.1
2017	23.8	38.4	34.7	3.1
2015	13.6	35.8	40.0	10.5
2010	23.5	16.1	53.4	6.8
2005	29.7	12.6	51.2	6.4
2001	31.0	12.4	55.4	1.1
1997	33.1	13.5	51.3	2.0
1992	45.5	20.1	33.1	1.3
1987	46.3	20.4	32.5	0.8
1983	50.6	19.7	28.4	1.2
1979	54.9	28.8	15.7	0.5
74 O	49.0	29.0	22.0	
74 F	48.9	27.2	23.9	
1970	61.3	31.4	7.3	
1966	51.3	32.5	16.2	
1964	55.0	27.0	18.1	
1959	62.8	26.1	11.2	
1955	66.2	33.8		
1951	70.8	29.2		
1950	65.1	26.5	8.4	
1945	47.1	38.5	7.7	6.7

EU referendum estimate

Leave **36%** Remain **64%**

Sheffield, Heeley

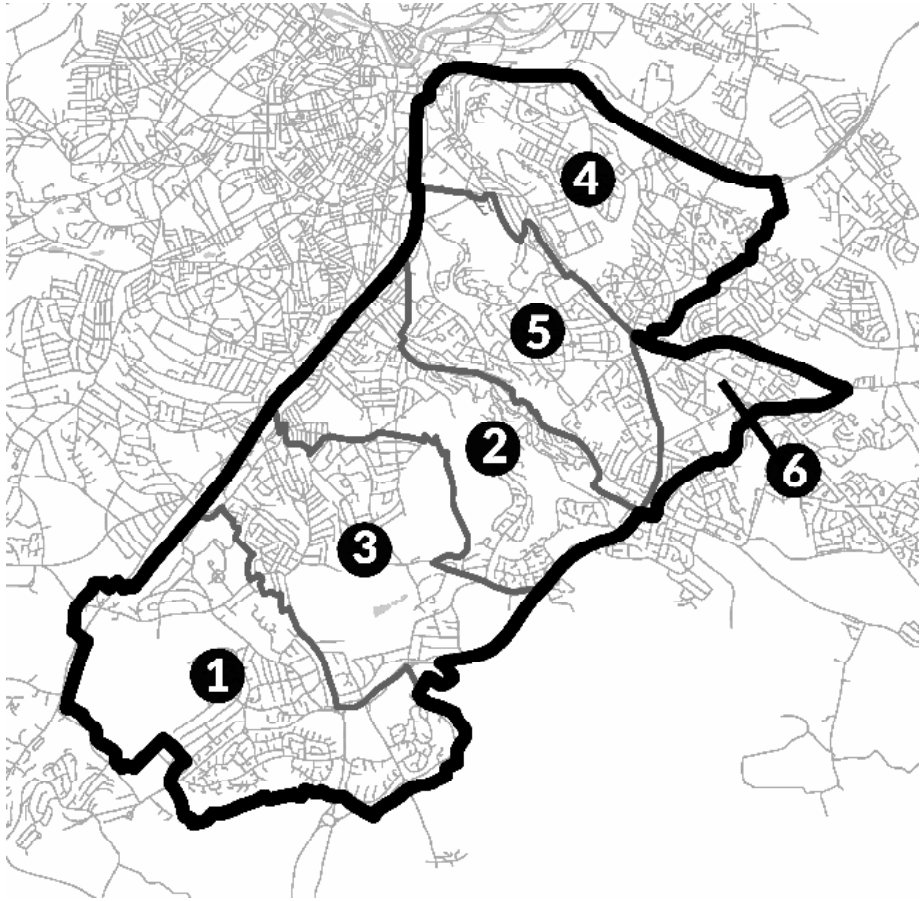

1. Beauchief and Greenhill
2. Gleadless Valley
3. Graves Park
4. Manor Castle
5. Park and Arbourthorne
6. Richmond (38%)

2024 election result

Lab	**21,230**	**55.2**	**15,304**	**39.8**
Grn	5,926	15.4		
Con	5,242	13.6		
LD	3,863	10.0		
SDP	711	1.8		
WP	595	1.5		
PoW	482	1.3		
TUSC	398	1.0		

Members of Parliament

2015-	Louise Haigh (Lab)
2001-15	Meg Munn (Lab)
1983-01	Bill Michie (Lab)
1974-83	Frank Hooley (Lab)
1970-74	John Spence (Con)
1966-70	Frank Hooley (Lab)
1945-66	Peter Roberts (Con)

Demographics

owned **53%**	rent pr **15%**	rent pub **32%**
white **81%**	black **6%**	asian **6%**
AB **28%**	C1C2 **25%**	DE **29%**
degree **31%**	unqual **22%**	student **8%**
▼ 35s **45%**	▲ 64s **17%**	

General Election history

	Con	Lab	LD	Oth
2024	13.6	55.2	10.0	21.0
2019	30.3	50.3	6.8	12.5
2017	28.7	60.0	4.6	6.7
2015	16.2	48.2	11.3	24.4
2010	17.3	42.6	28.4	11.6
2005	14.6	54.0	20.6	10.9
2001	14.2	57.0	22.7	6.2
1997	15.6	60.7	21.3	2.4
1992	25.9	55.7	18.4	
1987	26.3	53.4	20.3	
1983	29.9	45.8	24.3	
1979	40.1	49.8	9.5	0.6
74 O	32.0	51.6	14.9	1.5
74 F	35.3	47.7	17.0	
1970	47.0	45.9	7.1	
1966	46.0	54.0		
1964	51.5	48.5		
1959	59.0	41.0		
1955	60.9	39.1		
1951	61.0	39.0		
1950	56.3	37.8	5.9	
1945	54.0		10.1	35.9

EU referendum estimate

Leave **58%** Remain **42%**

Sheffield South East

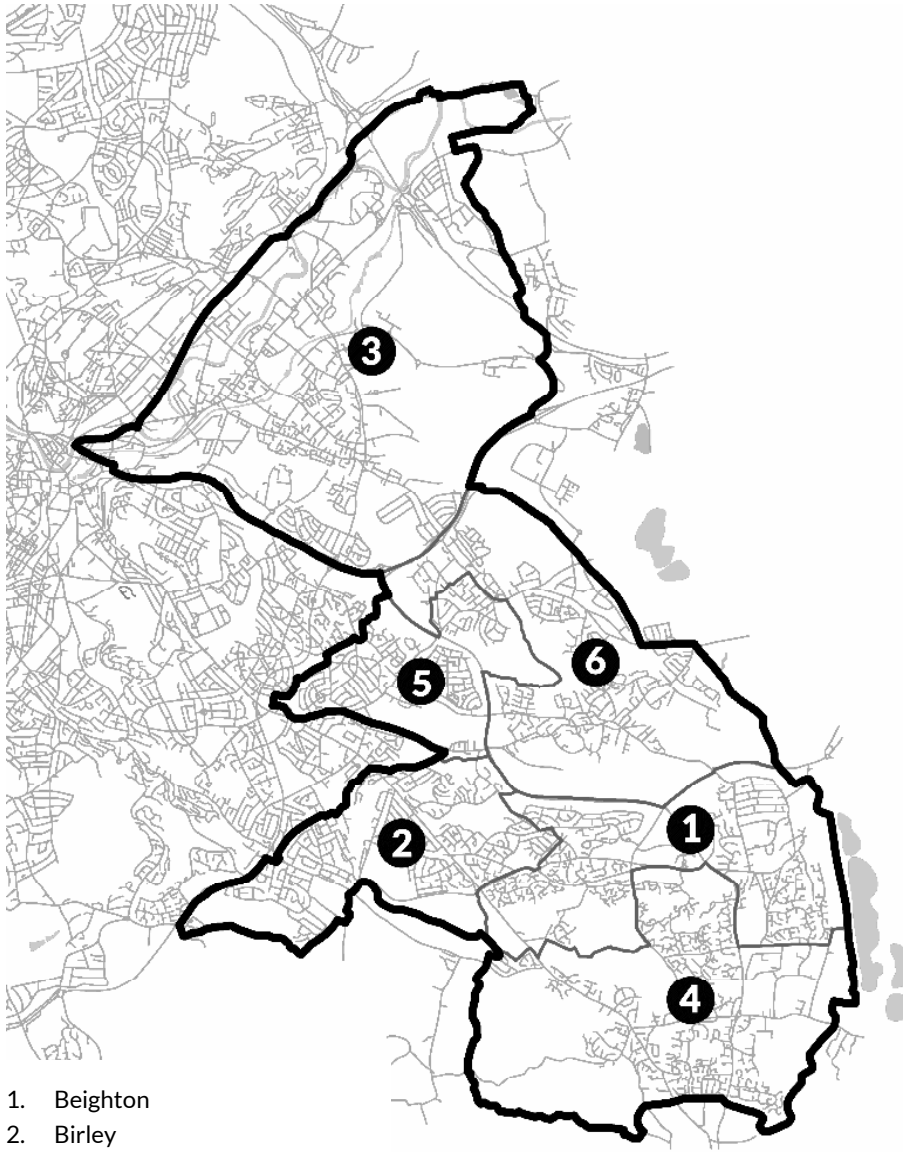

1. Beighton
2. Birley
3. Darnall
4. Mosborough
5. Richmond (62%)
6. Woodhouse

2024 election result

Lab	**18,710**	**52.3**	**12,458**	**34.8**
Con	6.252	17.5		
LD	3,421	9.6		
Grn	3,158	8.8		
Ind	1,716	4.8		
WP	1,453	4.1		
SDP	1,061	3.0		

Members of Parliament

1992-	Clive Betts (Lab)
1970-92	Patrick Duffy (Lab)
1944-70	John Hynd (Lab)

Demographics

owned **64%**	rent pr **13%**	rent pub **23%**
white **81%**	black **3%**	asian **11%**
AB **24%**	C1C2 **28%**	DE **30%**
degree **22%**	unqual **25%**	student **6%**
▼ 35s **43%**	▲ 64s **19%$**	

General Election history

	Con	Lab	LD	Oth
2024	17.5	52.3	9.6	20.7
2019	35.9	46.1	5.1	13.0
2017	31.5	58.5	3.3	6.7
2015	17.4	51.4	5.3	25.8
2010	17.4	48.7	23.3	10.6
2005	14.4	60.1	17.0	8.5
2001	15.2	67.8	14.2	2.8
1997	16.1	65.3	15.7	2.9
1992	26.3	57.5	14.7	1.5
1987	22.7	57.8	19.5	
1983	25.6	51.5	22.9	
1979	25.6	64.9	8.8	1.0
74 O	18.7	69.0	12.3	
74 F	27.3	71.9		0.9
1970	28.9	69.6		1.5
1966	22.7	77.3		
1964	22.5	66.8	10.7	
1959	31.3	68.8		
1955	29.0	71.0		
1951	28.9	71.1		
1950	28.4	71.6		
1945	18.6	81.4		

EU referendum estimate

Leave **67%** Remain **33%**

Sherwood Forest

1. Bilsthorpe
2. Boughton
3. Calverton
4. Dover Beck
5. Edwinstone and Clipstone
6. Farnsfield
7. Hucknall Central
8. Hucknall North
9. Hucknall South
10. Hucknall West
11. Lowdham
12. Newstead Abbey
13. Ollerton
14. Rainworth North and Rufford
15. Rainworth South and Blidworth

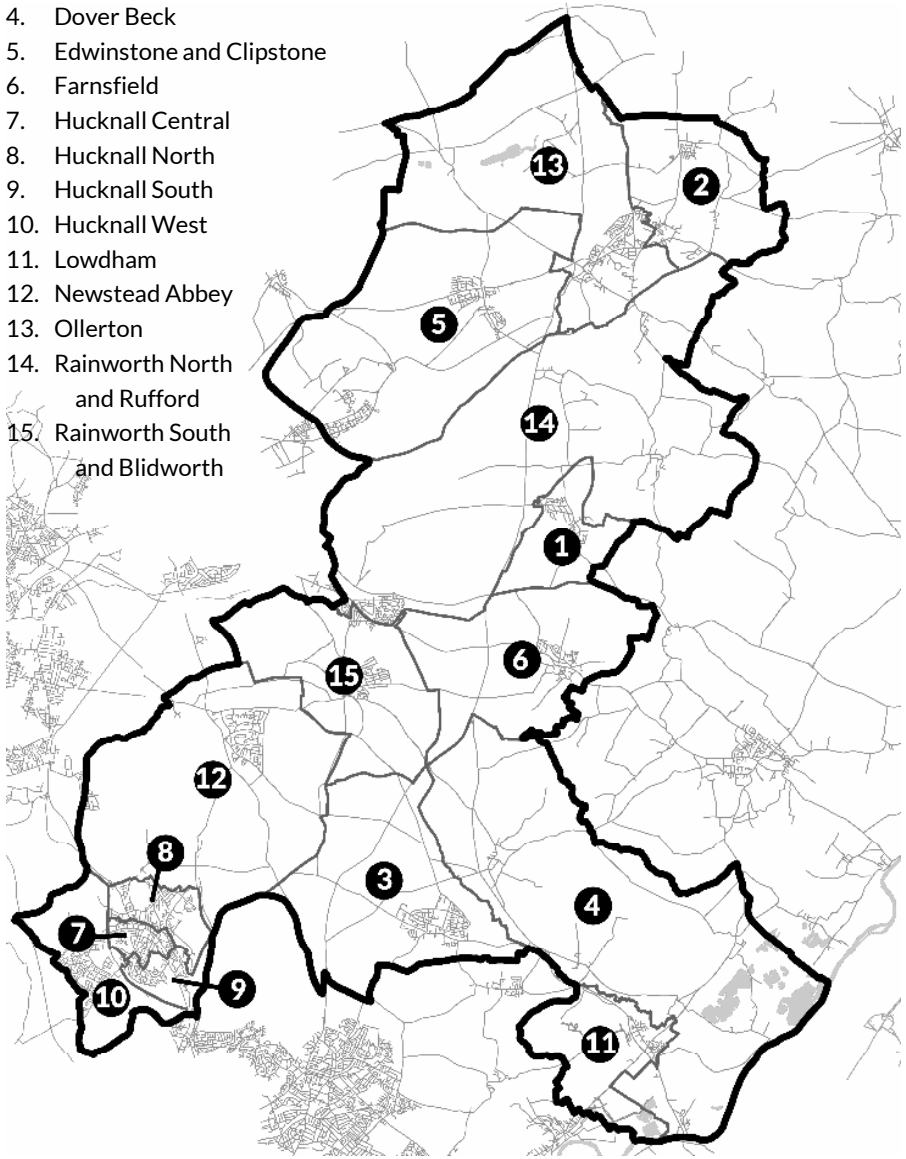

2024 election result

Lab	**18,841**	**38.7**	**4,863**	**11.2**
Con	13,398	27.5		
Ref	11.320	23.3		
Grn	2,216	4.6		
LD	1,838	3.8		
Ind	864	1.8		
Ind	183	0.4		

Members of Parliament

2024-	Michelle Walsh (Lab)
2010-24	Mark Spencer (Con)
1992-10	Paddy Tipping (Lab)
1983-92	Andy Stewart (Con)

Demographics

owned **72%**	rent pr **15%**	rent pub **13%**
white **95%**	black **1%**	asian **1%**
AB **30%**	C1C2 **29%**	DE **28%**
degree **27%**	unqual **20%**	student **5%**
▼ 35s **40%**	▲ 64s **21%**	

General Election history

	Con	Lab	LD	Oth
2024	27.5	38.7	3.8	30.1
2019	60.8	30.1	5.5	3.6
2017	51.5	41.8	2.1	4.6
2015	45.0	35.9	2.2	17.0
2010	39.2	38.8	14.9	7.0
2005	34.3	48.4	13.5	3.7
2001	33.8	54.2	11.9	
1997	28.8	58.5	8.6	4.1
1992	42.9	47.5	9.6	
1987	45.9	38.2	16.0	
1983	41.0	39.7	19.3	

EU referendum estimate

Leave **64%** Remain **36%**

Shipley

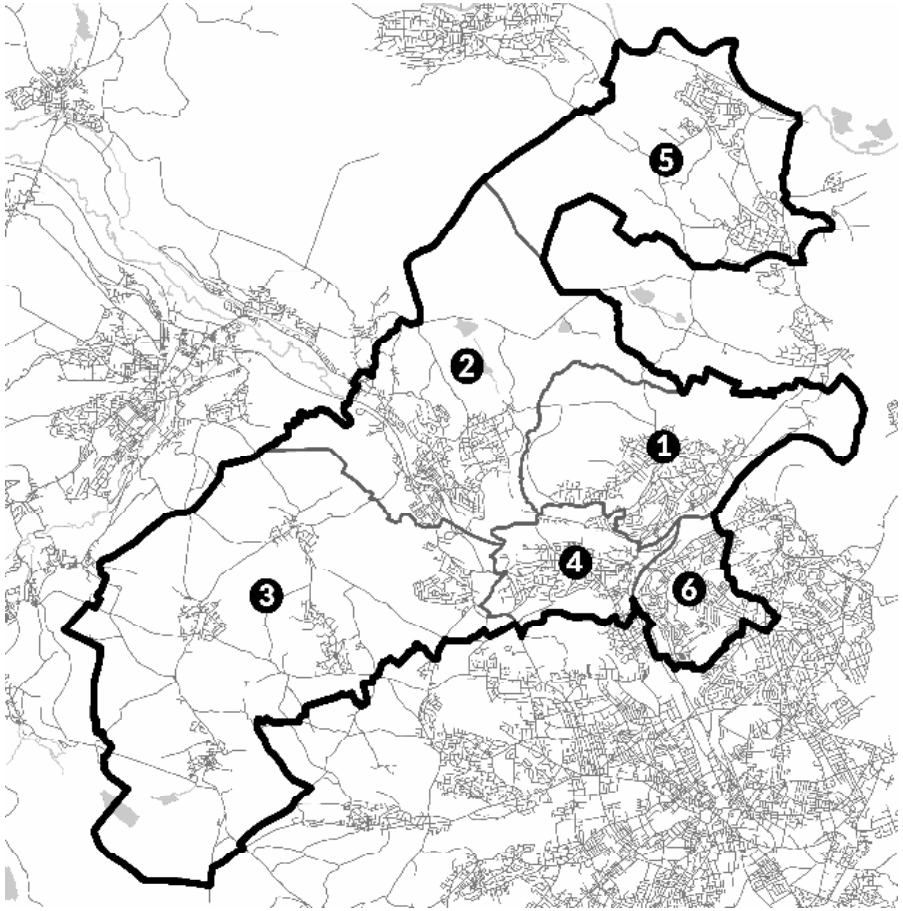

1. Baildon
2. Bingley
3. Bingley Rural
4. Shipley
5. Wharfedale
6. Windhill and Wrose

2024 election result

Lab	**21,738**	**45.0**	**8,603**	**17.8**
Con	13,135	27.2		
Ref	7,238	15.0		
Grn	3,605	7.5		
LD	1,341	2.8		
Yorks	447	0.9		
Ind	297	0.6		
WP	269	0.6		
SDP	137	0.3		
CPA	96	0.2		

Members of Parliament

2024-	Anna Dixon (Lab)
2005-24	Sir Philip Davies (Con)
1997-05	Chris Leslie (Lab)
1970-97	Sir Marcus Fox (Con)
1950-70	Geoffrey Hurst (Con)
1935-50	Arthur Creech Jones (Lab)

Demographics

owned **71%**	rent pr **18%**	rent pub **11%**
white **90%**	black **0.8%**	asian **7%**
AB **39%**	C1C2 **28%**	DE **21%**
degree **37%**	unqual **16%**	student **5%**
▼ 35s **38%**	▲ 64s **22%**	

General Election history

	Con	Lab	LD	Oth
2024	27.2	45.0	2.8	25.0
2019	50.8	39.2	5.9	4.0
2017	51.3	42.6	4.1	1.9
2015	50.0	31.0	3.9	10.0
2010	48.6	28.4	20.0	3.0
2005	39.0	38.2	14.7	8.1
2001	40.9	44.0	10.9	4.3
1997	37.8	43.3	15.1	3.7
1992	50.4	28.5	20.0	1.2
1987	49.5	23.3	26.3	0.9
1983	49.7	21.6	27.7	1.0
1979	52.5	33.2	13.2	1.1
74 O	44.0	36.8	19.2	
74 F	43.1	33.9	22.5	0.4
1970	50.4	38.9	10.7	
1966	46.5	42.7	10.8	
1964	58.0	39.0	13.0	
1959	57.0	43.0		
1955	56.7	43.3		
1951	44.3	47.8	8.0	
1950	43.8	43.6	12.0	0.6
1945	34.2	50.1	15.7	

EU referendum estimate

Leave **49%** Remain **51%**

Shrewsbury

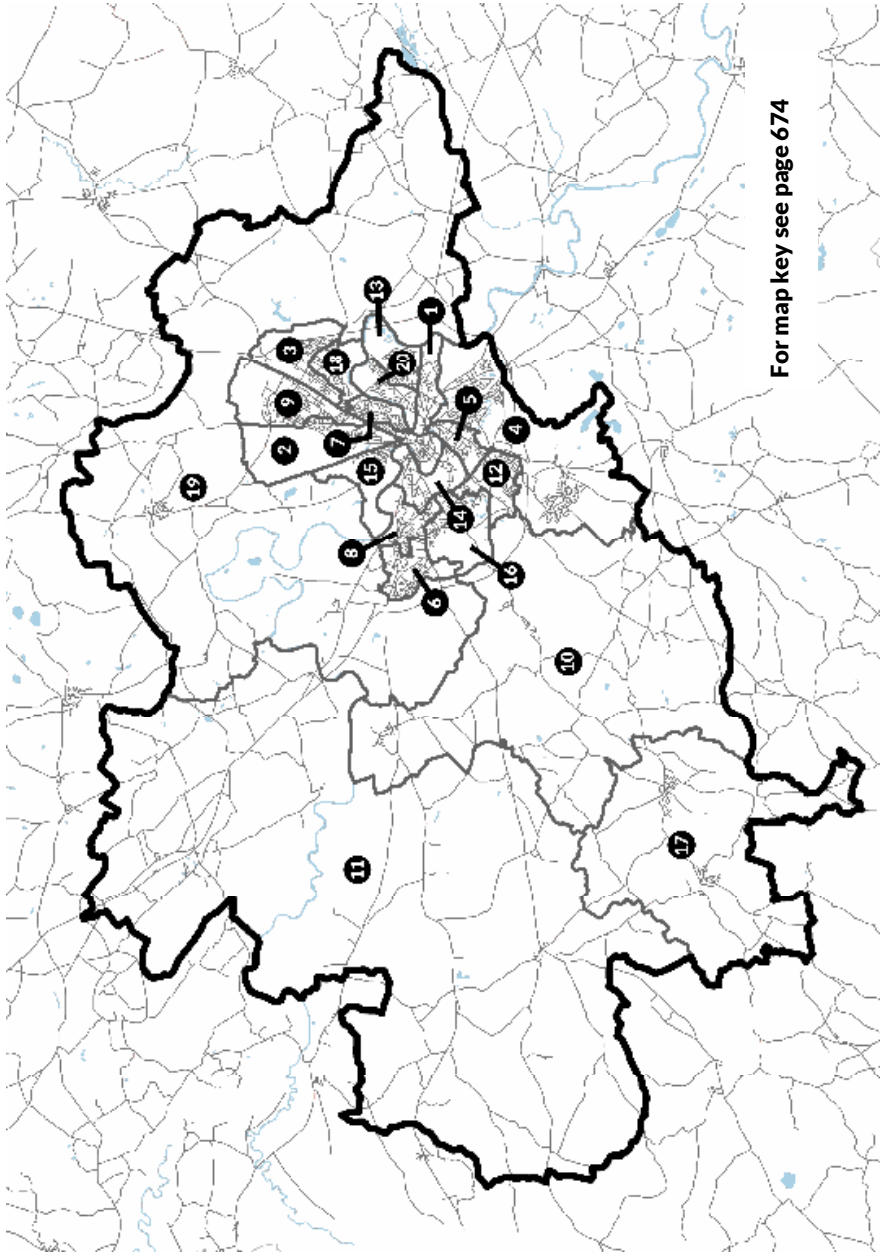

2024 election result

Lab	**22,932**	**44.5**	**11,355**	**22.0**
Con	11,577	22.5		
Ref	7,524	14.6		
LD	6,722	13.0		
Grn	2,387	4.6		
E Dem	241	0.5		
Ind	177	0.3		

Members of Parliament

2024-	Julia Buckley (Lab)
2005-24	Daniel Kawczynski (Con)
1997-05	Paul Marsden (Lab/LD)
1983-97	Derek Conway (Con)
1945-83	Sir John Langford-Holt (Con)

Demographics

owned **68%**	rent pr **18%**	rent pub **14%**
white **96%**	black **0.4%**	asian **2%**
AB **35%**	C1C2 **29%**	DE **25%**
degree **35%**	unqual **15%**	student **5%**
▼ 35s **39%**	▲ 64s **23%**	

General Election history

	Con	Lab	LD	Oth
2024	22.5	44.5	13.0	20.0
2019	52.5	33.5	10.0	4.0
2017	50.0	38.6	7.3	4.1
2015	45.5	27.8	7.9	18.8
2010	43.9	20.6	29.0	6.6
2005	37.7	34.1	22.8	5.5
2001	37.4	44.6	12.4	5.6
1997	34.0	37.0	25.0	4.0
1992	45.8	26.0	27.0	1.2
1987	47.8	19.8	31.1	1.2
1983	49.5	18.4	32.0	
1979	48.6	23.9	27.6	
74 O	43.1	26.0	30.9	
74 F	44.4	24.3	31.4	
1970	53.9	31.9	14.2	
1966	45.2	37.6	17.2	
1964	48.3	33.0	18.7	
1959	53.0	30.1	16.9	
1955	60.8	39.2		
1951	59.3	40.7		
1950	49.7	33.8	16.5	
1945	44.4	31.0	24.6	

EU referendum estimate

Leave **53%** Remain **47%**

Sittingbourne and Sheppey

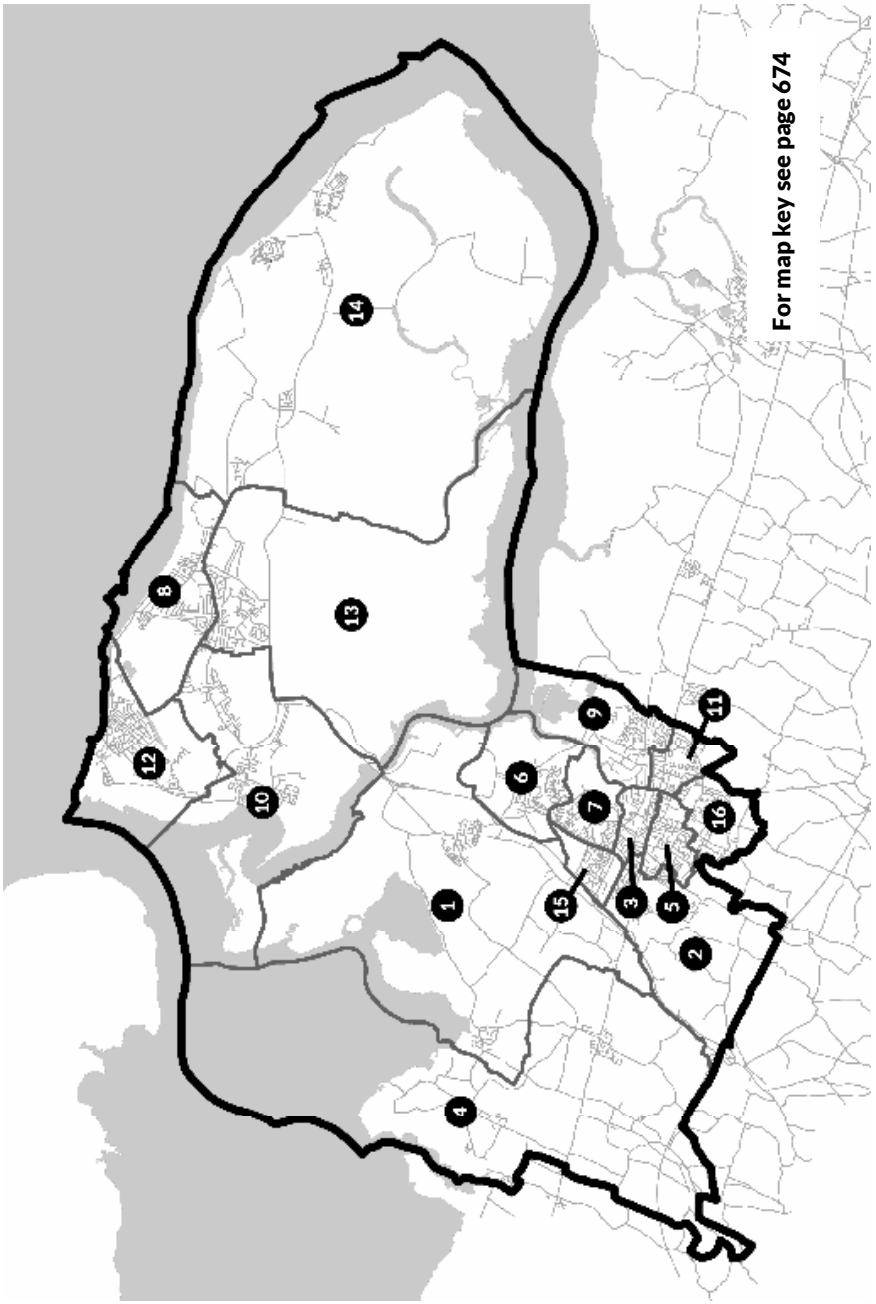

2024 election result

Lab	**11,919**	**29.1**	**355**	**0.9**
Con	11,564	28.2		
Ref	10,512	25.6		
Ind	3,238	7.9		
Grn	1,692	4.1		
LD	1,321	3.2		
Ind	529	1.3		
Loony	223	0.5		

Members of Parliament

2024-	Kevin McKenna (Lab)
2010-24	Gordon Henderson (Con)
1997-10	Derek Wyatt (Lab)
1970-97	Sir Roger Moate (Con)
1964-70	Terry Boston (Lab)
1945-64	Percy Wells (Lab)

Demographics

owned **68%**	rent pr **18%**	rent pub **14%**
white **93%**	black **3%**	asian **2%**
AB **26%**	C1C2 **31%**	DE **28%**
degree **21%**	unqual **23%**	student **5%**
▼ 35s **44%**	▲ 64s **18%**	

General Election history

	Con	Lab	LD	Oth
2024	28.2	29.1	3.2	39.5
2019	67.6	20.0	6.3	6.1
2017	60.2	30.6	2.7	6.7
2015	49.5	19.6	3.2	27.8
2010	50.0	24.6	16.4	9.1
2005	41.6	41.8	12.7	4.0
2001	36.5	45.8	14.1	3.5
1997	36.4	40.6	18.3	4.7
1992	50.1	25.1	24.3	0.5
1987	51.1	20.8	28.1	
1983	53.1	19.8	27.1	
1979	54.4	34.6	10.3	0.7
74 O	43.0	38.1	18.8	
74 F	42.2	33.6	24.0	0.2
1970	53.4	46.6		
1966	47.5	52.5		
1964	41.0	49.1	9.9	
1959	49.7	50.3		
1955	49.9	50.1		
1951	49.4	50.6		
1950	44.1	48.7	7.2	
1945	47.2	52.8		

EU referendum estimate

Leave **66%** Remain **34%**

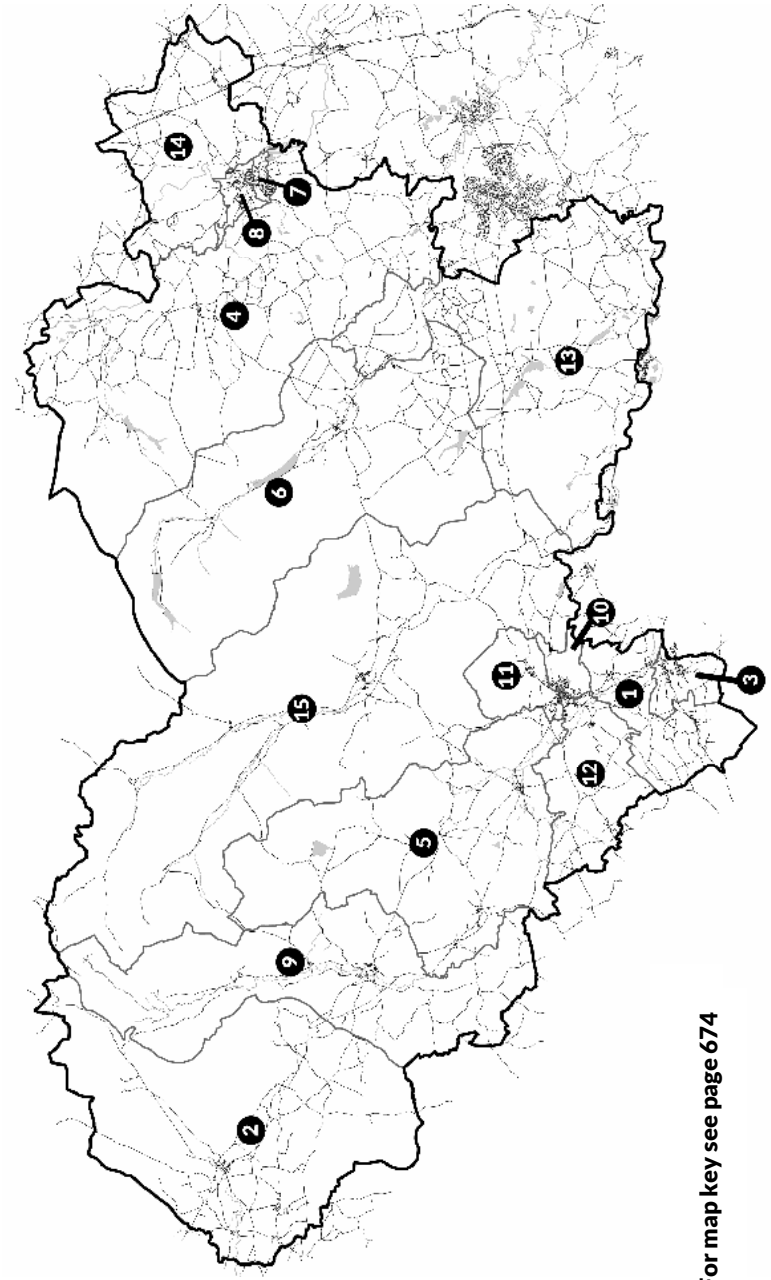

For map key see page 674

Skipton and Ripon

2024 election result

Con	**18,833**	**35.2**	**1,650**	**3.1**
Lab	17,183	32.1		
Ref	8,516	15.9		
LD	4,194	7.8		
Grn	3,446	6.4		
Yorks	627	1.2		
Ind	493	0.9		
Her	158	0.3		

Members of Parliament

2010-	Julian Smith (Con)
1987-10	David Curry (Con)
1979-87	John Watson (Con)
1945-79	Burnaby Drayson (Con)

Demographics

owned **72%**	rent pr **19%**	rent pub **10%**
white **97%**	black **0.4%**	asian **1%**
AB **38%**	C1C2 **32%**	DE **21%**
degree **38%**	unqual **15%**	student **4%**
▼ 35s **33%**	▲ 64s **27%**	

General Election history

	Con	Lab	LD	Oth
2024	35.2	32.1	7.8	24.9
2019	59.5	19.1	14.8	6.6
2017	62.7	28.3		9.0
2015	55.4	17.4	7.4	19.7
2010	50.6	10.0	32.4	7.1
2005	49.7	18.6	26.7	5.0
2001	52.4	17.4	26.1	4.2
1997	46.5	22.4	25.2	5.9
1992	58.4	14.6	27.0	
1987	59.0	11.2	28.4	1.5
1983	60.6	7.8	31.6	
1979	51.2	10.2	38.6	
74 O	41.3	18.8	39.9	
74 F	43.3	18.1	38.6	
1970	51.3	29.6	19.1	
1966	45.1	34.1	20.8	
1964	46.2	29.2	24.6	
1959	48.3	26.6	25.1	
1955	61.2	38.8		
1951	59.0	41.0		
1950	49.2	36.0	14.8	
1945	41.5	36.4	22.1	

EU referendum estimate

Leave **53%** Remain **47%**

Sleaford and North Hykeham

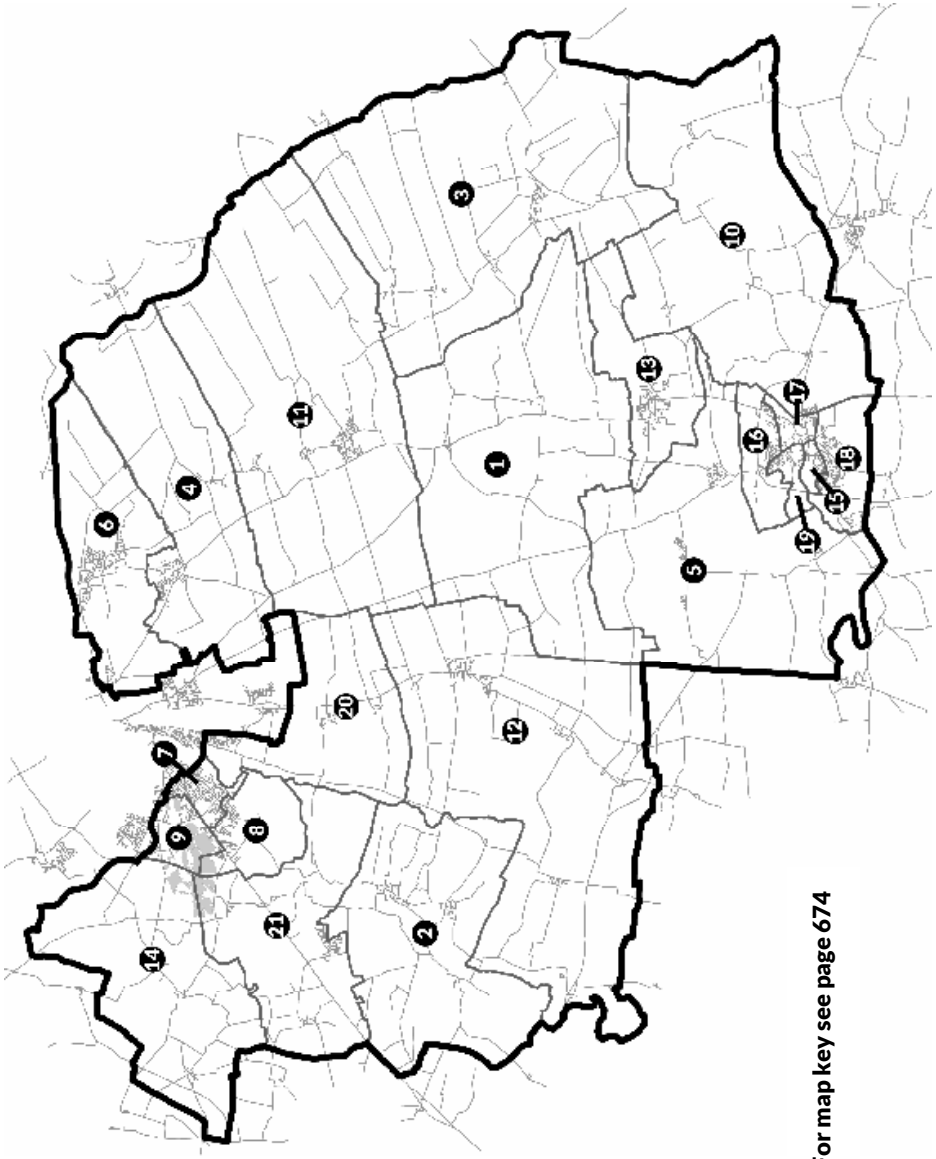

For map key see page 674

2024 election result

Con	**17,348**	**35.7**	**4,346**	**8.9**
Lab	13,002	26.8		
Ref	10,484	21.6		
Ind	3,032	6.2		
Grn	2,435	5.0		
LD	2,264	4.7		

Members of Parliament

2016-	Caroline Johnson (Con)
2010-16	Stephen Phillips (Con)
1997-10	Douglas Hogg (Con)

Demographics

owned **74%**	rent pr **16%**	rent pub **10%**
white **97%**	black **0.4%**	asian **1%**
AB **35%**	C1C2 **30%**	DE **24%**
degree **30%**	unqual **16%**	student **5%**
▼ 35s **37%**	▲ 64s **23%**	

General Election history

	Con	Lab	LD	Oth
2024	35.7	26.8	4.7	32.8
2019	67.1	18.2	8.0	6.6
2017	64.2	25.8	4.1	5.9
2015	56.2	17.3	15.7	10.9
2010	51.6	16.9	18.2	13.3
2005	50.3	26.5	18.2	5.0
2001	49.7	32.0	16.2	2.2
1997	43.9	34.3	15.2	6.6

EU referendum estimate

Leave **62%** Remain **38%**

Slough

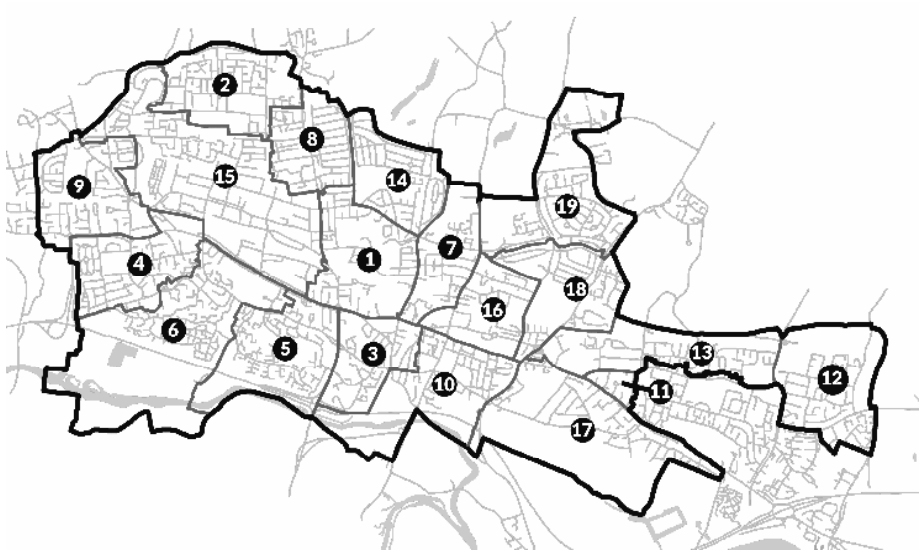

1. Baylis and Salt Hill
2. Britwell
3. Chalvey
4. Cippenham Green
5. Cippenham Manor
6. Cippenham Village
7. Elliman
8. Farnham
9. Haymill
10. Hirschel Park
11. Langley Marish (3%)
12. Langley Meads
13. Langley St Mary's (94%)
14. Manor Park and Stoke
15. Northborough and Lynch Hill Valley
16. Slough Central
17. Upton
18. Upton Lea
19. Wexham Court

2024 election result

Lab	**14,666**	**33.9**	**3,647**	**8.4**
Ind	11,019	25.5		
Con	7,457	17.2		
Ref	3,352	7.7		
LD	2,060	4.8		
Grn	1,873	4.3		
WP	1,105	2.6		
Ind	995	2.3		
Ind	402	0.9		
Ind	204	0.5		
Her	145	0.3		

Members of Parliament

2017-	Tan Dhesi (Lab)
1997-17	Fiona Mactaggart (Lab)
1983-97	John Watts (Con)
1966-83	Joan Lestor (Lab)
1964-66	Sir Anthony Meyer (Con)
1950-64	Fenner Brockway (Lab)
1945-50	Benn Levy (Lab)

Demographics

owned **50%**	rent pr **32%**	rent pub **18%**
white **35%**	black **8%**	asian **48%**
AB **27%**	C1C2 **27%**	DE **25%**
degree **35%**	unqual **20%**	student **9%**
▼ 35s **51%**	▲ 64s **10%**	

General Election history

	Con	Lab	LD	Oth
2024	17.2	33.9	4.8	44.1
2019	30.9	57.6	6.6	4.9
2017	31.6	62.9	2.4	3.1
2015	33.3	48.5	2.6	15.5
2010	34.3	45.8	14.5	5.3
2005	26.1	47.2	15.5	11.2
2001	26.2	58.3	10.5	5.0
1997	29.2	56.6	7.4	6.8
1992	44.6	43.7	7.0	4.7
1987	47.0	39.6	13.4	
1983	42.9	36.9	18.5	1.6
1979	39.8	42.6	10.8	6.8
74 O	31.4	47.9	17.7	3.0
74 F	31.5	45.0	19.8	3.7
1970	43.8	49.2	7.0	
1966	45.2	54.8		
1964	50.1	49.9		
1959	49.9	50.1		
1955	46.8	53.2		
1951	45.0	55.0		
1950	37.8	48.5	12.2	1.5
1945	41.2	45.5	13.3	

EU referendum estimate

Leave **54%** Remain **46%**

Smethwick

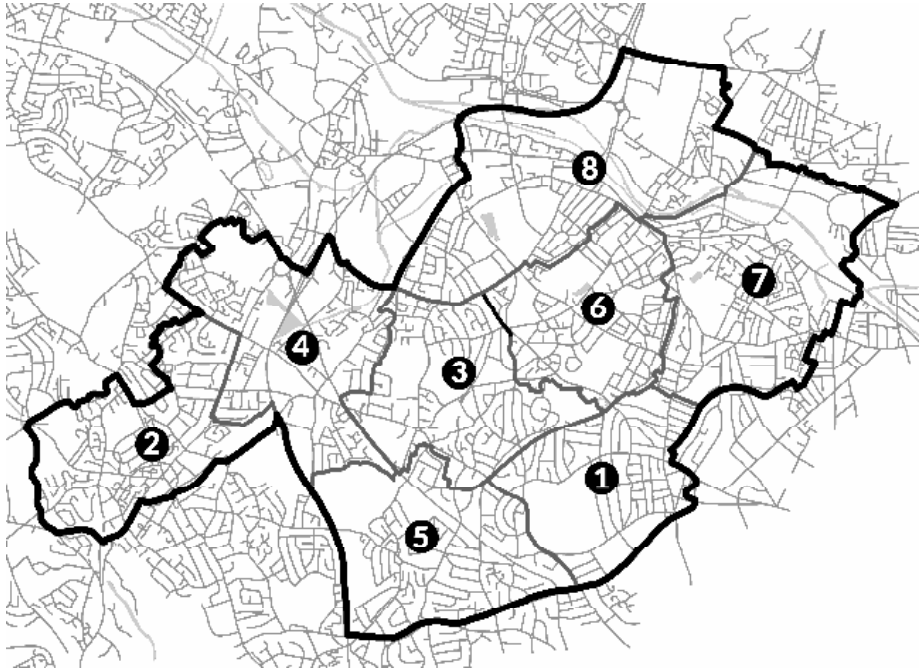

1. Abbey
2. Blackheath (93%)
3. Bristnall
4. Langley
5. Old Warley
6. Smethwick
7. St Paul's
8. Soho and Victoria

2024 election result

Lab	**16,858**	**48.0**	**11,188**	**31.9**
Ref	5,670	16.1		
Con	4,546	12.9		
Grn	2,741	7.8		
WP	2,449	7.0		
Ind	1,322	3.8		
LD	1,018	2.9		
Ind	348	1.0		
TUSC	163	0.5		

Members of Parliament

2024-	Gurinder Josan (Lab)
1997-24	John Spellar (Lab)
1966-97	Andrew Faulds (Lab)
1964-66	Peter Griffiths (Con)
1945-64	Patrick Gordon-Walker (Lab)
1945	Alfred Dobbs (Lab)

Demographics

owned **54%**	rent pr **23%**	rent pub **23%**
white **47%**	black **11%**	asian **31%**
AB **21%**	C1C2 **24%**	DE **31%**
degree **25%**	unqual **29%**	student **10%**
▼ 35s **48%**	▲ 64s **13%**	

General Election history

	Con	Lab	LD	Oth
2024	12.9	48.0	2.9	36.2
2019	27.9	58.8	4.3	9.0
2017	26.2	67.2	1.9	4.8
2015	19.3	58.2	2.1	20.4
2010	24.8	52.9	15.5	6.8
2005	22.8	54.4	13.3	9.5
2001	22.8	60.5	10.6	6.2
1997	24.1	63.8	9.7	2.4
1992	32.6	53.6	12.3	1.5
1987	35.8	50.2	14.0	
1983	37.0	45.5	16.9	0.6
1979	41.9	55.0		3.1
74 O	33.4	54.5	12.1	
74 F	41.0	59.0		
1970	45.4	52.2	2.4	
1966	44.1	54.4		1.5
1964	47.6	42.6	9.0	0.8
1959	45.3	54.7		
1955	41.8	58.2		
1951	39.4	60.6		
1950	37.9	62.1		
1945	34.1	65.9		

EU referendum estimate

Leave **62%** Remain **38%**

Solihull West and Shirley

1. Blythe
2. Lyndon
3. Olton
4. St Alphege
5. Shirley East
6. Shirley South
7. Shirley West

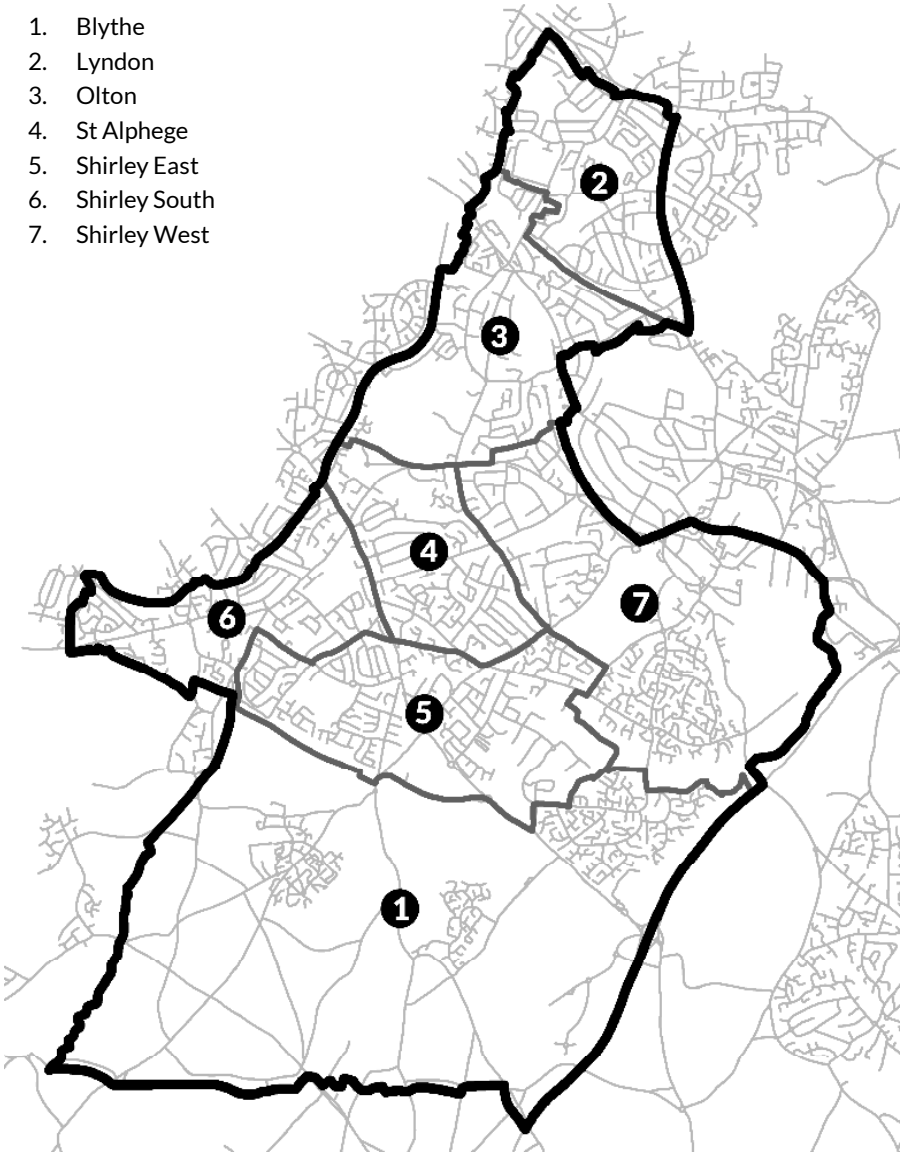

2024 election result

Con	**16,284**	**34.7**	**4,620**	**9.8**
Lab	11,664	24.9		
LD	7,916	16.9		
Ref	7,149	15.3		
Grn	3,270	7.0		
Knight	594	1.3		

Members of Parliament

2024-	Neil Shastri-Hurst (Con)
2015-24	Julian Knight (Con)
2005-15	Lorely Burt (LD)
1983-05	John Taylor (Con)
1964-83	Percy Grieve (Con)
1945-64	Sir Martin Lindsay (Con)

Demographics

owned **79%**	rent pr **13%**	rent pub **8%**
white **77%**	black **1%**	asian **16%**
AB **43%**	C1C2 **27%**	DE **17%**
degree **40%**	unqual **15%**	student **6%**
▼ 35s **39%**	▲ 64s **21%**	

General Election history

	Con	Lab	LD	Oth
2024	34.7	24.9	16.9	23.6
2019	58.4	19.9	18.0	3.7
2017	58.1	21.9	15.7	4.3
2015	49.2	10.4	25.7	14.8
2010	42.6	8.9	42.9	5.7
2005	39.4	15.4	39.9	5.2
2001	45.4	25.6	26.0	3.0
1997	44.6	24.3	25.3	5.8
1992	60.8	16.7	21.0	1.5
1987	61.1	15.0	24.0	
1983	60.8	11.6	27.7	
1979	66.2	16.6	15.7	1.5
74 O	52.7	21.0	26.3	
74 F	54.5	18.0	27.5	
1970	64.3	22.4	13.3	
1966	65.7	34.3		
1964	59.4	22.0	18.6	
1959	73.9	26.1		
1955	72.2	27.8		
1951	70.3	29.7		
1950	63.3	28.8	7.9	
1945	55.2	44.8		

EU referendum estimate

Leave **54%** Remain **46%**

South Antrim

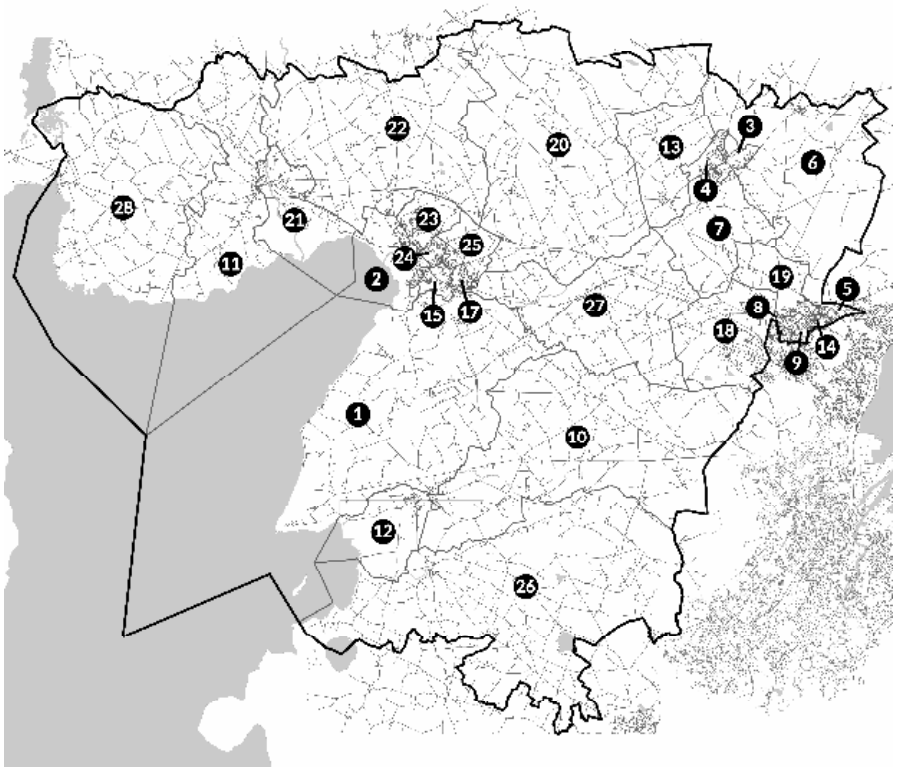

1. Aldergrove
2. Antrim Centre
3. Ballyclare East
4. Ballyclare West
5. Ballyduff
6. Ballynure
7. Ballyrobert
8. Burnthill
9. Carnmoney
10. Clady
11. Cranield
12. Crumlin
13. Doagh
14. Fairview
15. Fountain Hill
16. Glenavy
17. Greystone
18. Mallusk
19. Mossley
20. Parkgate
21. Randalstown
22. Shilvodan
23. Springfarm
24. Steeple
25. Stiles
26. Stonyford
27. Templepatrick
28. Toome

2024 election result

UUP	**16,311**	**38.0**	**7,512**	**17.5**
DUP	8,799	20.5		
SF	8,034	18.7		
All	4,574	10.7		
TUV	2,693	6.3		
SDLP	1,589	3.7		
Grn	541	1.3		
Aontú	367	0.9		

Members of Parliament

2024-	Robin Swann (UUP)
2017-24	Paul Girvan (DUP)
2015-17	Danny Kinahan (UUP)
2005-15	Revd William McCrea (DUP)
2001-05	David Burnside (UUP)
2000-01	Revd William McCrea (DUP)
1983-00	Clifford Forsythe (UUP)
1970-83	James Molyneaux (UUP)
1955-70	Knox Cunningham (UUP)
1950-55	Douglas Lloyd Savory (UUP)

Demographics

owned **66%** rent pr **15%** rent pub **19%**
white **87%** black **6%** asian **4%**
AB **28%** C1C2 **31%** DE **27%**
degree **22%** unqual **23%** student **5%**
▼ 35s **44%** ▲ 64s **18%**

General Election history

	DUP	UUP	SF	SDLP	All
2024	20.5	38.0	18.7	3.7	10.7
2019	35.3	29.0	11.4	5.3	19.1
2017	38.2	30.8	18.1	5.5	7.4
2015	30.1	32.7	12.9	8.2	16.1
2010	33.9	30.4	13.9	8.7	13.1
2005	38.2	29.1	11.6	12.4	8.6
2001	34.8	37.1	9.4	12.1	6.7
1997		57.5	5.5	16.2	21.1
1992		70.9	2.9	12.8	13.5
1987		69.8	4.4	9.9	16.0
1983	28.2	45.7	4.2	8.7	13.3
1979		69.0	2.2	10.1	18.8
74 O		71.5		13.2	15.3
74 F		67.6		12.3	20.1
1970		61.2		20.5	18.3
1966		64.3		35.7	
1964		69.9		24.4	5.7
1959		95.1	4.9		
1955		90.7	9.3		
1951		*			
1950		83.6		16.4	

EU referendum estimate

Leave **51%** Remain **49%**

South Basildon and East Thurrock

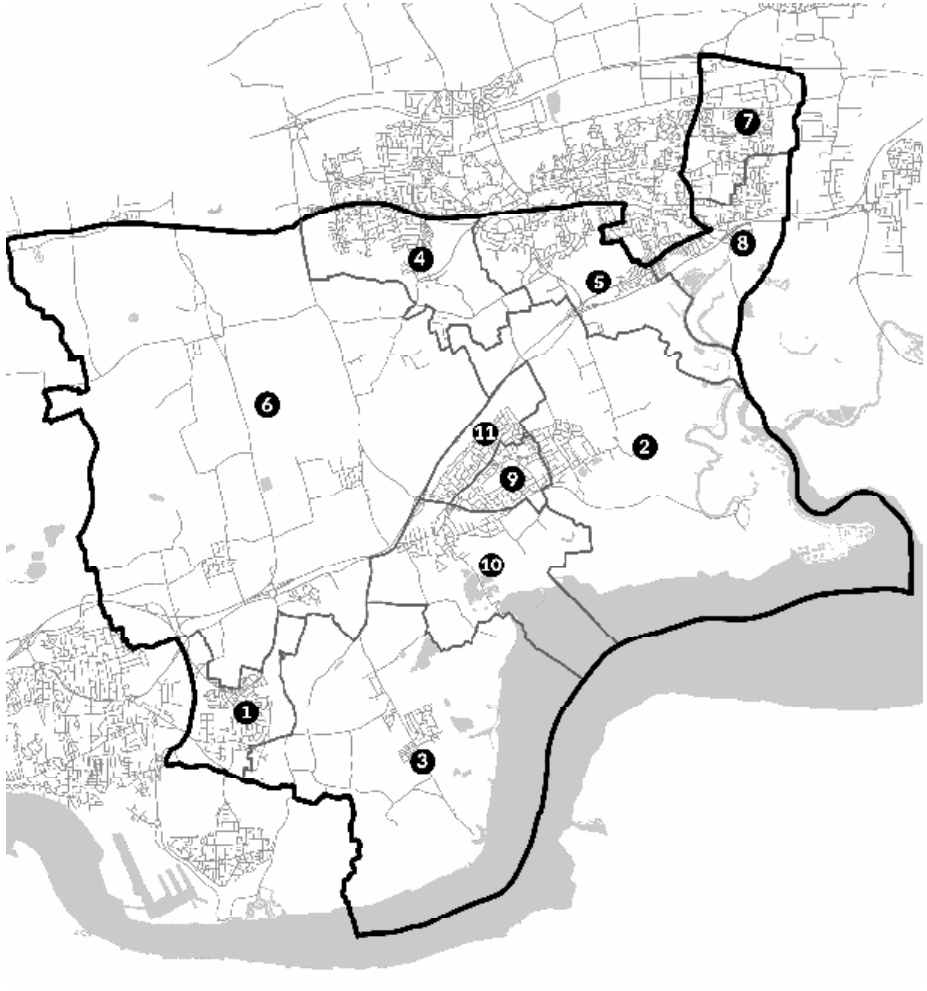

1. Chadwell St Mary
2. Corringham and Fobbing
3. East Tilbury
4. Langdon Hills
5. Nethermayne (64%)
6. Orsett
7. Pitsea North West
8. Pitsea South East (72%)
9. Stanford East and Corringham Town
10. Stanford-le-Hope West
11. The Homesteads

2024 election result

Ref	**12,178**	**30.8**	**98**	**0.3**
Lab	12,080	30.5		
Con	10,159	25.7		
Ind	1,928	4.9		
Grn	1,718	4.3		
LD	1,071	2.7		
Ind	275	0.7		
SDP	140	0.4		

Members of Parliament

2024-	James McMurdock (Ref)
2010-24	Stephen Metcalfe (Con)
1997-10	Angela Smith (Lab)
1983-97	David Amess (Con)

Demographics

owned **66%**	rent pr **15%**	rent pub **19%**
white **87%**	black **6%**	asian **4%**
AB **28%**	C1C2 **31%**	DE **27%**
degree **22%**	unqual **23%**	student **5%**
▼ 35s **44%**	▲ 64s **18%**	

General Election history

	Con	Lab	LD	Ref	Oth
2024	25.7	30.5	2.7	30.8	10.3
2019	66.2	22.2	4.3		7.3
2017	56.9	32.5	1.6		9.0
2015	43.4	25.2	3.0		28.4
2010	43.9	31.0	13.4		11.8
2005	36.1	43.4	10.4		10.1
2001	33.8	52.7	9.0		4.4
1997	30.8	55.8	8.7		4.6
1992	44.9	42.2	12.9		
1987	43.5	38.3	18.2		
1983	38.7	35.6	25.7		

EU referendum estimate

Leave **63%** Remain **37%**

South Cambridgeshire

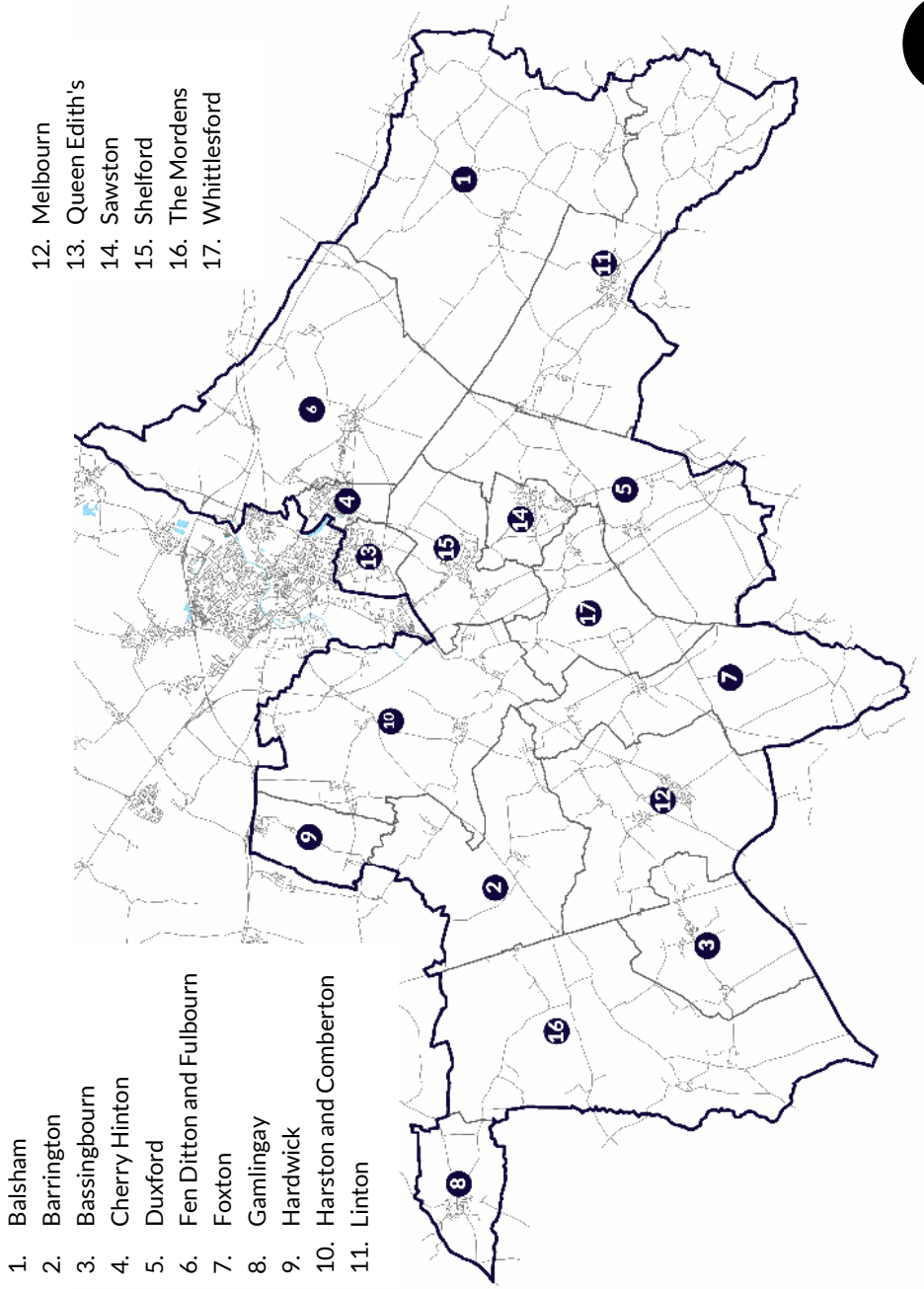

2024 election result

LD	**25,704**	**46.8**	**4,346**	**8.9**
Con	15,063	27.4		
Lab	6,106	11.1		
Ref	4,897	8.9		
Grn	2,656	4.8		
Ind	459	0.8		

Members of Parliament

2024+-	Pippa Heylings (LD)
2019-24	Anthony Browne (Con)
2015-19	Heidi Allen (Con/LD)
1997-15	Andrew Lansley (Con)
1983-97	Sir Anthony Grant (Con)

Demographics

owned **69%**	rent pr **15%**	rent pub **17%**
white **86%**	black **1%**	asian **8%**
AB **47%**	C1C2 **25%**	DE **16%**
degree **49%**	unqual **12%**	student **8%**
▼ 35s **39%**	▲ 64s **21%**	

General Election history

	Con	Lab	LD	Oth
2024	27.4	11.1	46.8	14.5
2019	46.3	11.7	42.0	
2017	51.8	27.2	18.6	2.3
2015	51.1	17.6	15.2	16.1
2010	47.4	10.2	34.1	8.3
2005	45.0	19.4	29.8	5.9
2001	44.2	24.3	26.9	4.6
1997	42.0	25.1	25.8	7.0
1992	56.2	11.6	32.2	
1987	57.7	13.3	29.0	
1983	56.8	13.7	28.2	1.3

EU referendum estimate

Leave **38%** Remain **62%**

South Cotswolds

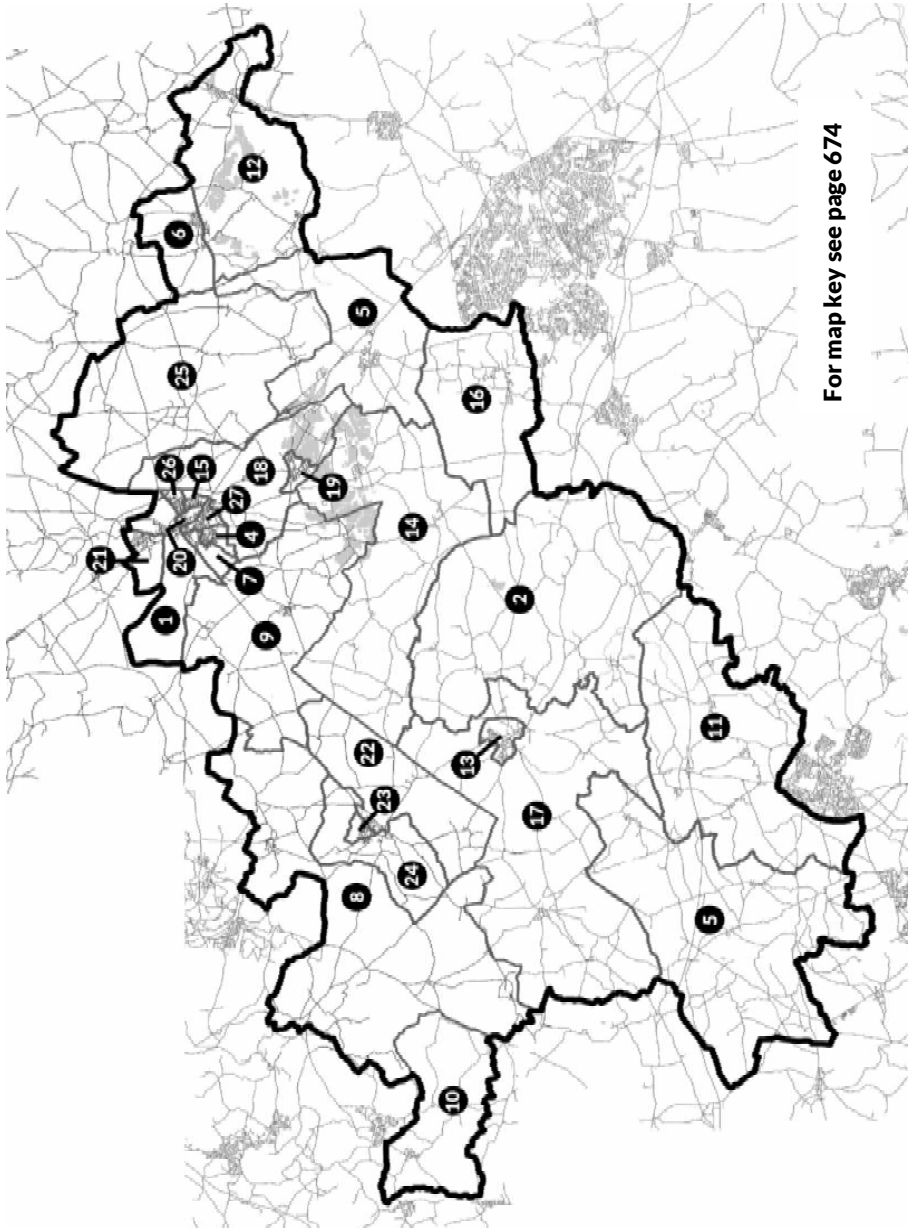

2024 election result

LD	**22,961**	**43.9**	**4,973**	**9.5**
Con	17,988	34.4		
Ref	5,146	9.8		
Lab	3,942	7.5		
Grn	1,564	3.0		
Liberal	225	0.4		
Ind	183	0.3		
SDP	156	0.3		
Ind	122	0.2		

Members of Parliament

2024-	Roz Savage (LD)
1997-24	James Gray (Con)
1983-97	Sir Richard Needham (Con)

Demographics

owned **71%**	rent pr **16%**	rent pub **13%**
white **95%**	black **0.8%**	asian **2%**
AB **42%**	C1C2 **30%**	DE **19%**
degree **40%**	unqual **13%**	student **5%**
▼ 35s **35%**	▲ 64s **24%**	

General Election history

	Con	Lab	LD	Oth
2024	34.4	7.5	43.9	14.2
2019	59.1	10.4	26.9	3.5
2017	60.3	17.5	1.7	4.4
2015	57.2	9.8	15.6	17.4
2010	51.6	6.7	36.2	5.5
2005	46.9	12.1	37.4	3.5
2001	45.5	14.3	38.2	2.1
1997	43.8	14.2	37.8	4.2
1992	55.6	9.9	32.3	1.2
1987	55.1	6.8	38.1	
1983	53.0	5.0	40.6	1.4

EU referendum estimate

Leave **50%** Remain **50%**

South Derbyshire

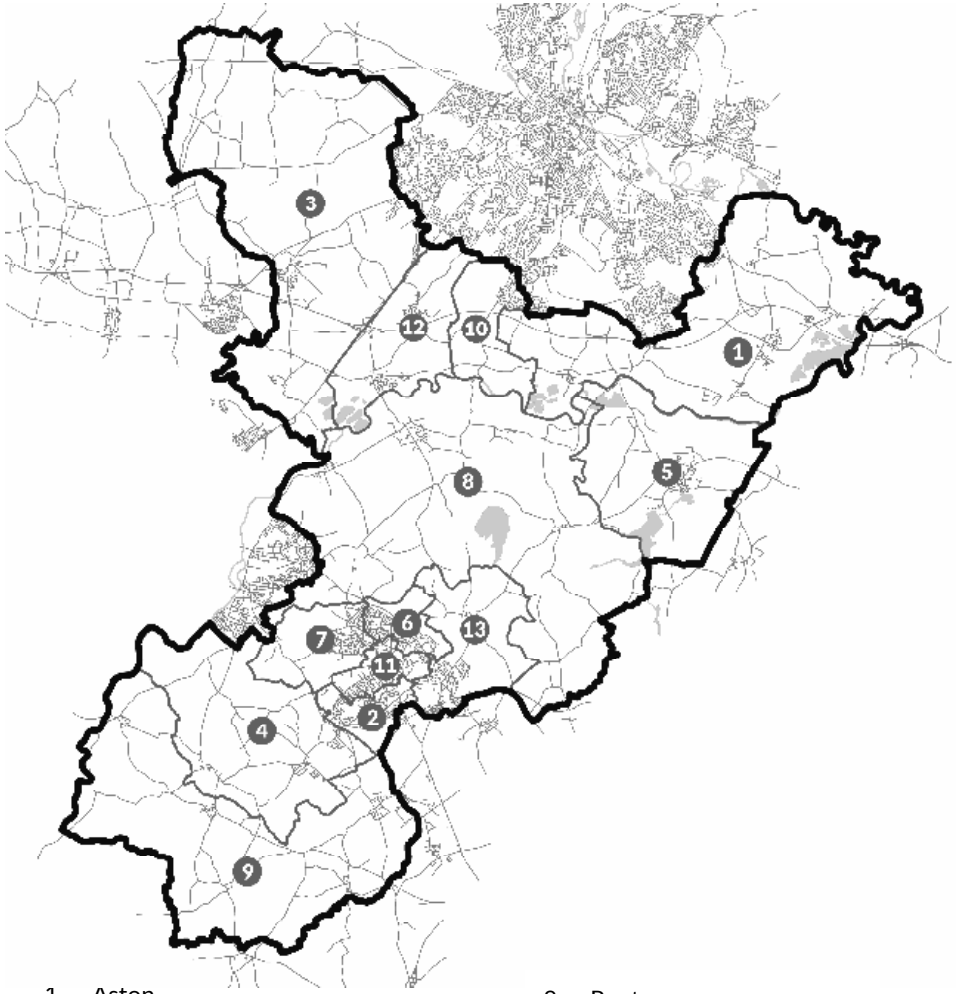

1. Aston
2. Church Gresley
3. Etwall
4. Linton
5. Melbourne
6. Midway
7. Newhall and Stanton
8. Repton
9. Seales
10. Stenson
11. Swadlincote
12. Willington and Findern
13. Woodville

2024 election result

Lab	**17,734**	**38.8**	**4,168**	**9.1**
Con	13,566	29.7		
Ref	8,979	19.6		
LD	2,134	4.7		
Grn	1,941	4.2		
Ind	1,200	2.6		
Soc Lab	183	0.4		

Members of Parliament

2024-	Samantha Niblett (Lab)
2010-24	Heather Wheeler (Con)
1997-10	Mark Todd (Lab)
1983-97	Edwina Currie (Con)
1950-83	*Constituency abolished*
1945-50	Arthur Chapman (Lab)

Demographics

owned **75%**	rent pr **14%**	rent pub **10%**
white **93%**	black **0.8%**	asian **2%**
AB **35%**	C1C2 **29%**	DE **26%**
degree **31%**	unqual **17%**	student **5%**
▼ 35s **41%**	▲ 64s **19%**	

General Election history

	Con	Lab	LD	Oth
2024	29.7	38.8	4.7	26.8
2019	62.8	26.5	7.4	3.3
2017	58.7	36.0	3.6	1.7
2015	49.4	26.8	3.7	20.1
2010	45.5	31.4	15.9	7.2
2005	36.4	44.5	13.6	5.5
2001	35.6	50.7	10.1	3.7
1997	31.3	54.5	9.0	5.2
1992	48.7	42.1	8.9	0.4
1987	49.1	33.2	17.7	
1983	43.8	29.2	27.0	
1979				
74 O				
74 F				
1970				
1966				
1964				
1959				
1955				
1951				
1950				
1945	29.9	57.7	12.4	

EU referendum estimate

Leave **60%** Remain **40%**

South Devon

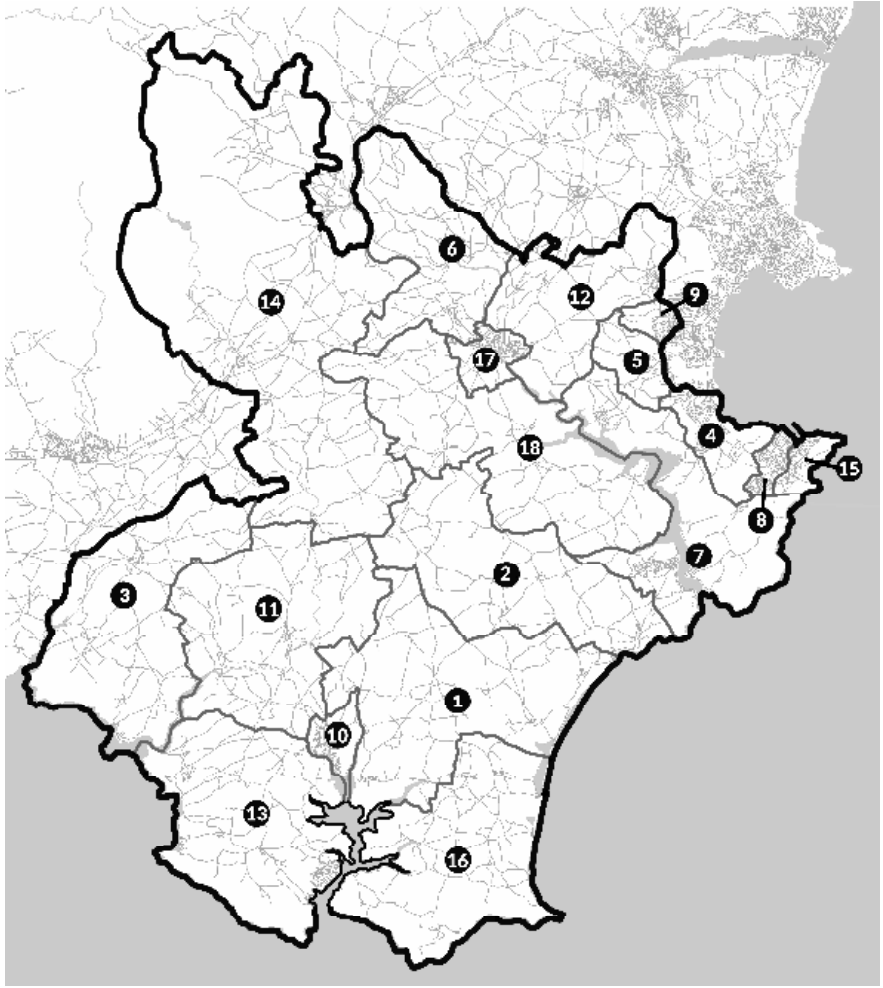

1. Allington and Strete
2. Blackawton and Stoke Fleming
3. Charterlands
4. Churston with Galmpton
5. Collaton St Mary
6. Dartington and Staverton
7. Dartmouth and East Dart
8. Furzeham with Summercombe
9. King's Ash
10. Kingsbridge
11. Loddiswell and Aveton Gifford
12. Marldon and Littlehempston
13. Salcombe and Thurlestone
14. South Brent
15. St Peter's with St Mary's
16. Stokenham
17. Totnes
18. West Dart

2024 election result

LD	**22,540**	**46.0**	**7,127**	**14.5**
Con	15,413	31.5	-	
Ref	6,363	13.0		
Lab	3,066	6.3		
Grn	1,497	3.1		
Her	125	0.3		

Members of Parliament

2024-	Caroline Voaden (LD)
2019-24	Anthony Mangnall (Con)
2010-19	Sarah Wollaston (Con/LD)
1983-97	Sir Anthony Steen (Con)
1955-83	Ray Mawby (Con)
1935-55	Ralph Rayner (Con)

Demographics

owned **71%**	rent pr **17%**	rent pub **12%**
white **97%**	black **0.2%**	asian **0.8%**
AB **34%**	C1C2 **33%**	DE **22%**
degree **35%**	unqual **16%**	student **4%**
▼ 35s **31%**	▲ 64s **30%**	

General Election history

	Con	Lab	LD	Oth
2024	31.5	6.3	46.0	16.4
2019	53.2	17.0	28.8	1.0
2017	53.7	26.8	12.9	6.7
2015	53.0	12.7	9.9	24.4
2010	45.9	7.4	35.6	11.2
2005	41.7	12.2	37.9	8.1
2001	44.5	12.2	37.2	6.1
1997	36.5	16.4	34.9	12.2
1992	53.4	12.0	33.0	1.6
1987	55.4	8.2	34.1	2.3
1983	57.2	6.9	35.0	0.9
1979	52.2	11.4	36.4	
74 O	45.2	20.0	34.8	
74 F	46.9	20.3	32.1	
1970	54.8	28.6	16.6	
1966	47.8	31.5	20.6	
1964	48.6	27.8	23.5	
1959	53.0	25.8	21.1	
1955	52.1	29.2	18.7	
1951	53.6	31.4	15.0	
1950	49.0	29.6	20.6	0.8
1945	51.0	33.4	15.6	

EU referendum estimate

Leave **54%** Remain **46%**

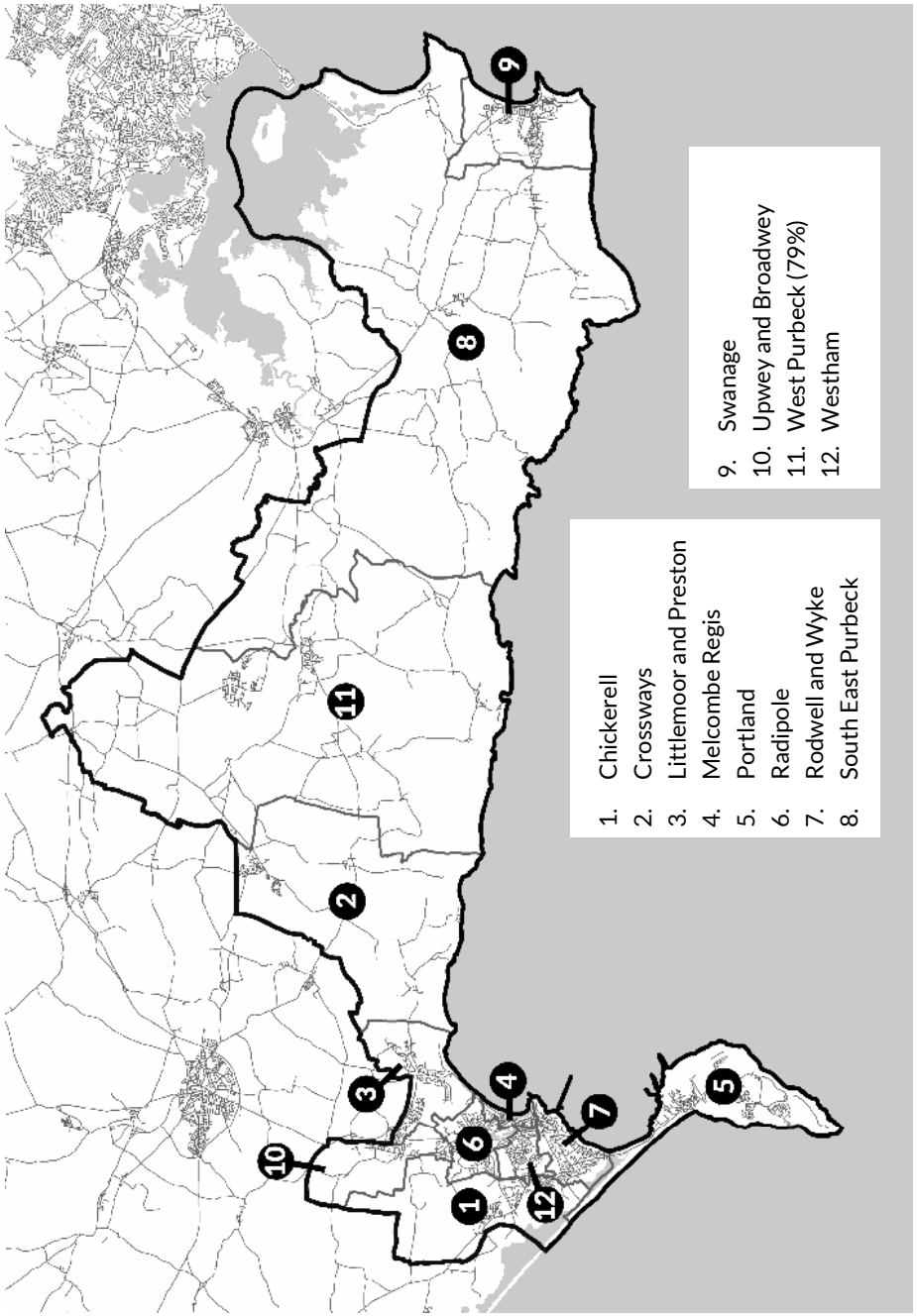

South Dorset

2024 election result

Lab	**15,659**	**31.9**	**1,048**	**2.1**
Con	14,611	29.8		
Ref	8,168	16.7		
LD	8,017	16.3		
Grn	2,153	4.4		
Ind	192	0.4		
Ind	185	0.4		
Ind	52	0.1		

Members of Parliament

2024-	Lloyd Hatton (Lab)
2010-24	Richard Drax (Con)
2001-10	Jim Knight (Lab)
1987-01	Ian Bruce (Con)
1979-87	Viscount Cranborne (Con)
1964-79	Evelyn King (Con)
1962-64	Guy Burnett (Lab)
1941-62	Victor Montagu (Con)

Demographics

owned **67%**	rent pr **20%**	rent pub **13%**
white **97%**	black **0.4%**	asian **1%**
AB **32%**	C1C2 **32%**	DE **26%**
degree **28%**	unqual **17%**	student **4%**
▼ 35s **34%**	▲ 64s **27%**	

General Election history

	Con	Lab	LD	Oth
2024	29.8	31.9	16.3	22.0
2019	58.9	25.2	10.6	5.3
2017	56.1	33.6	5.9	4.4
2015	48.7	24.2	6.0	20.9
2010	45.1	30.3	19.0	5.7
2005	37.9	41.6	15.7	4.8
2001	41.6	42.0	14.4	2.0
1997	36.1	35.9	20.2	7.8
1992	50.3	21.1	27.1	1.5
1987	54.8	17.3	27.5	0.4
1983	57.1	15.6	27.0	0.3
1979	55.7	29.5	14.9	
74 O	45.9	33.3	20.9	
74 F	46.9	31.9	21.1	
1970	52.1	39.1	8.8	
1966	46.0	42.3	11.7	
1964	43.7	41.7	14.6	
1959	49.8	34.7	15.6	
1955	50.7	38.3	11.0	
1951	48.2	40.6	11.1	
1950	45.5	39.7	14.8	
1945	42.7	36.4	20.9	

EU referendum estimate

Leave **60%** Remain **40%**

South Down

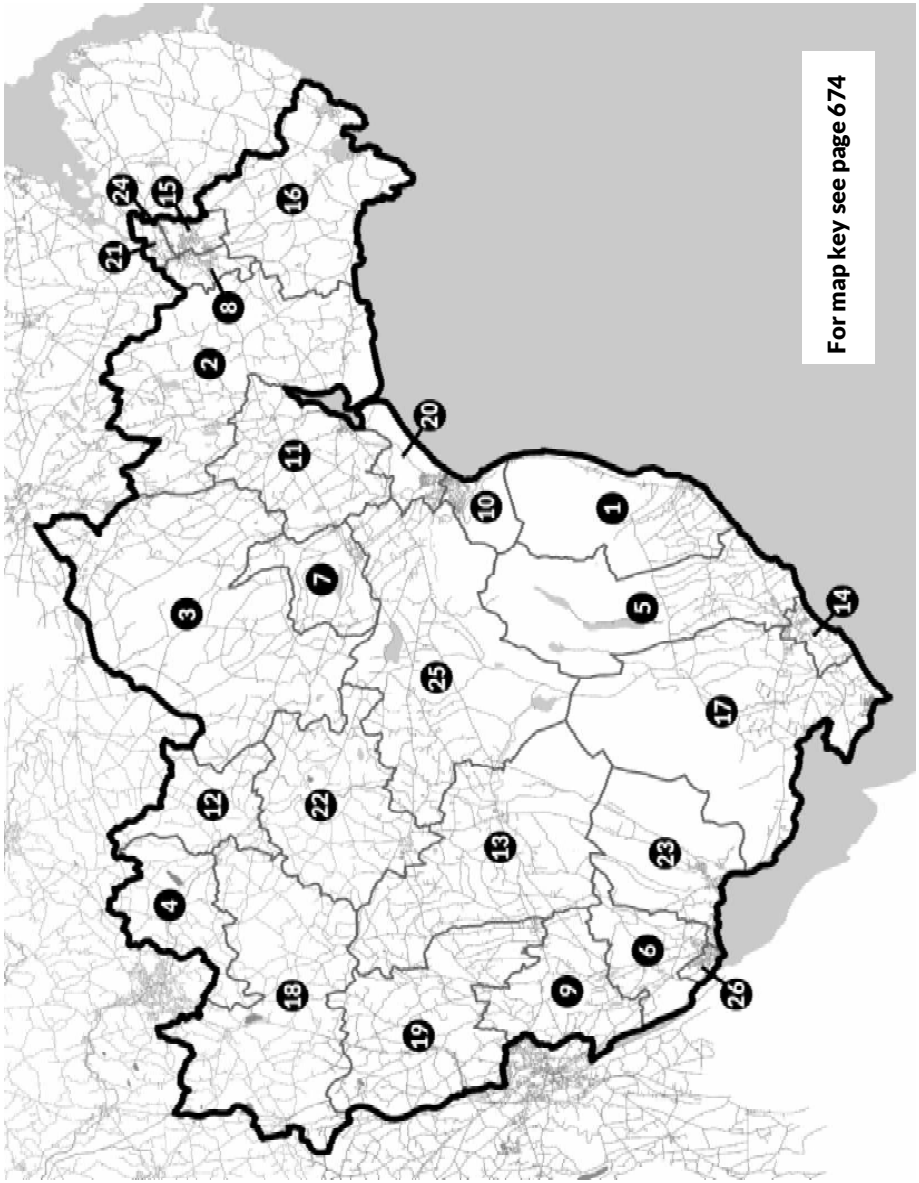

2024 election result

SF	**19,698**	**43.5**	**9,280**	**20.5**
SDLP	10,418	23.0		
DUP	7,349	16.2		
All	3,187	7.0		
TUV	1,893	4.2		
UUP	1,411	3.1		
Aontú	797	1 .8		
Grn	444	1.0		
Con	46	0.1		

Members of Parliament

2017-	Chris Hazzard (SF)
2010-17	Margaret Ritchie (SDLP)
1987-10	Eddie McGrady (SDLP)
1974-87	Enoch Powell (UUP)
1950-74	Lawrence Orr (UUP)

Demographics

owned **70%**	rent pr **17%**	rent pub **9%**
white **99%**	black **0.1%**	asian **0.5%**
Prot **23%**	RC **65%**	No rel **10%**
▼ 35s **44%**	▲ 64s **17%**	

General Election history

	DUP	UUP	SF	SDLP	All
2024	16.2	3.1	43.5	23.0	7.0
2019	15.3	6.6	32.4	29.2	16.4
2017	17.4	3.9	39.9	35.1	3.6
2015	8.2	9.3	28.5	42.3	11.6
2010	8.6	7.3	28.7	48.5	6.9
2005	18.3	9.9	25.8	44.7	1.3
2001	15.0	17.6	19.7	46.3	1.3
1997		32.8	10.4	52.9	3.9
1992		40.9	3.0	51.2	4.9
1987		45.7	4.2	47.0	3.1
1983	7.3	40.3	7.9	39.3	5.3
1979		50.0	2.6	37.3	12.1
74 O		50.8	3.5	45.4	0.2
74 F		52.1	5.1	42.8	
1970		54.3			45.7
1966		64.0			36.0
1964		59.0	19.8	11.2	10.1
1959		85.4	14.6		
1955		65.9	34.1		
1951		58.4			41.6
1950		63.5		36.5	

EU referendum estimate

Leave **43%** Remain **57%**

South East Cornwall

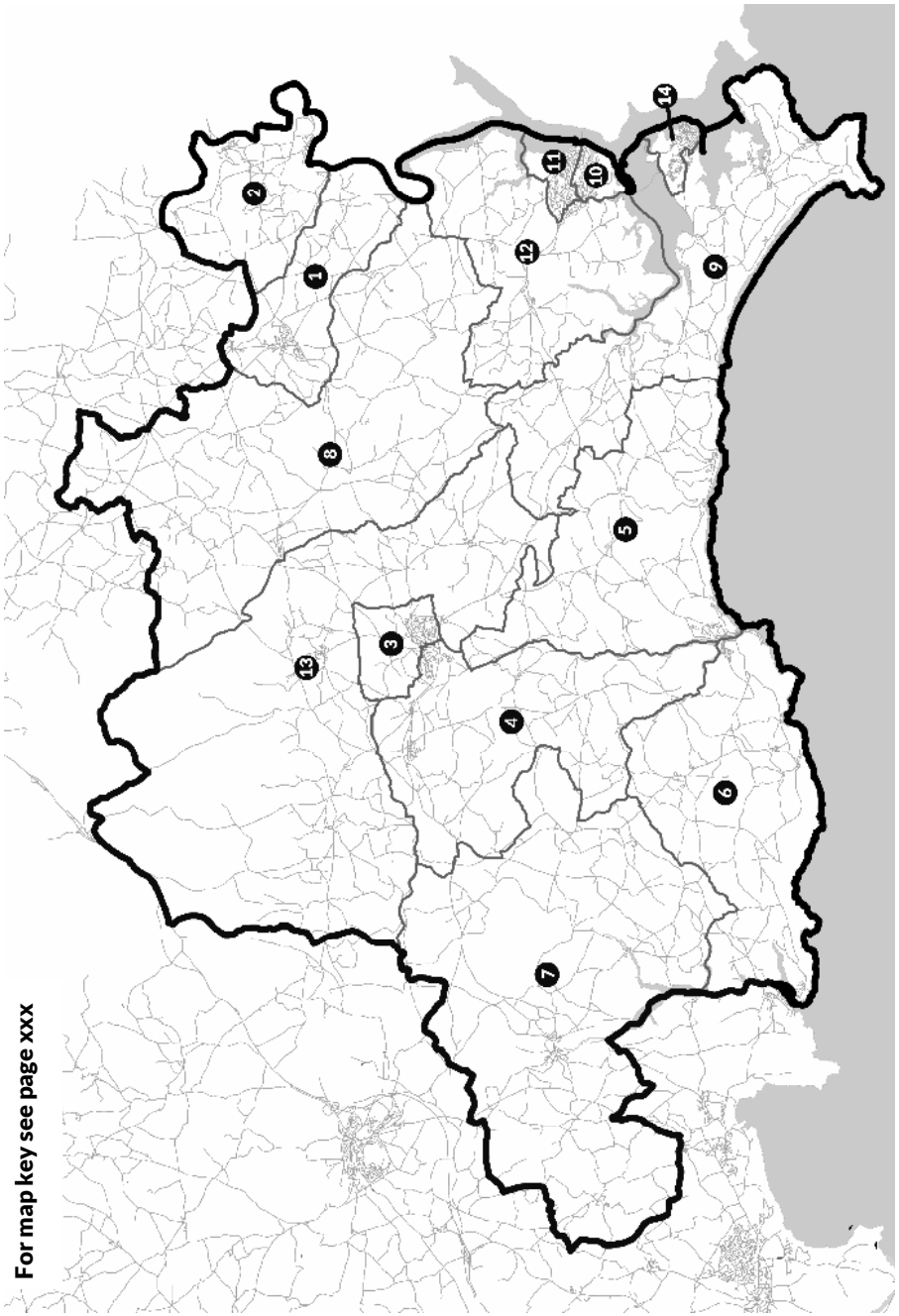

2024 election result

Lab	**15,670**	**31.8**	**1,911**	**3.9**
Con	13,759	27.9		
Ref	9,311	18.9		
LD	8,284	16.8		
Grn	1,999	4.1		
Her	263	0.5		

Members of Parliament

2024-	Anna Geldard (Lab)
2010-24	Sheryll Murray (Con)
1997-10	Colin Breed (LD)
1974-97	Sir Robert Hicks (Con)
1974	Paul Tyler (L)
1970-74	Robert Hicks (Con)
1964-70	Peter Bessell (L)
1945-64	Sir Douglas Marshall (Con)

Demographics

owned **71%**	rent pr **17%**	rent pub **12%**
white **98%**	black **0.1%**	asian **0.5%**
AB **31%**	C1C2 **33%**	DE **25%**
degree **31%**	unqual **16%**	student **4%**
▼ 35s **32%**	▲ 64s **28%**	

General Election history

	Con	Lab	LD	Oth
2024	27.9	31.8	16.8	23.5
2019	59.3	20.2	16.1	4.4
2017	55.4	22.6	19.4	2.5
2015	50.5	9.3	16.9	27.3
2010	45.1	7.1	38.6	9.2
2005	34.6	11.4	46.7	7.3
2001	35.5	12.4	45.9	6.1
1997	35.8	12.8	47.1	4.3
1992	51.0	9.2	38.1	1.8
1987	51.6	8.7	39.7	
1983	55.3	4.9	38.9	0.9
1979	54.9	6.9	35.2	3.1
74 O	45.5	10.5	44.0	
74 F	44.2	11.6	44.2	
1970	48.3	12.8	38.9	
1966	41.4	12.0	46.6	
1964	40.2	11.2	48.6	
1959	46.0	15.7	38.3	
1955	49.2	22.8	28.0	
1951	50.9	23.5	25.6	
1950	49.2	21.3	29.5	
1945	43.8	18.2	38.0	

EU referendum estimate

Leave **55%** Remain **45%**

South Holland and the Deepings

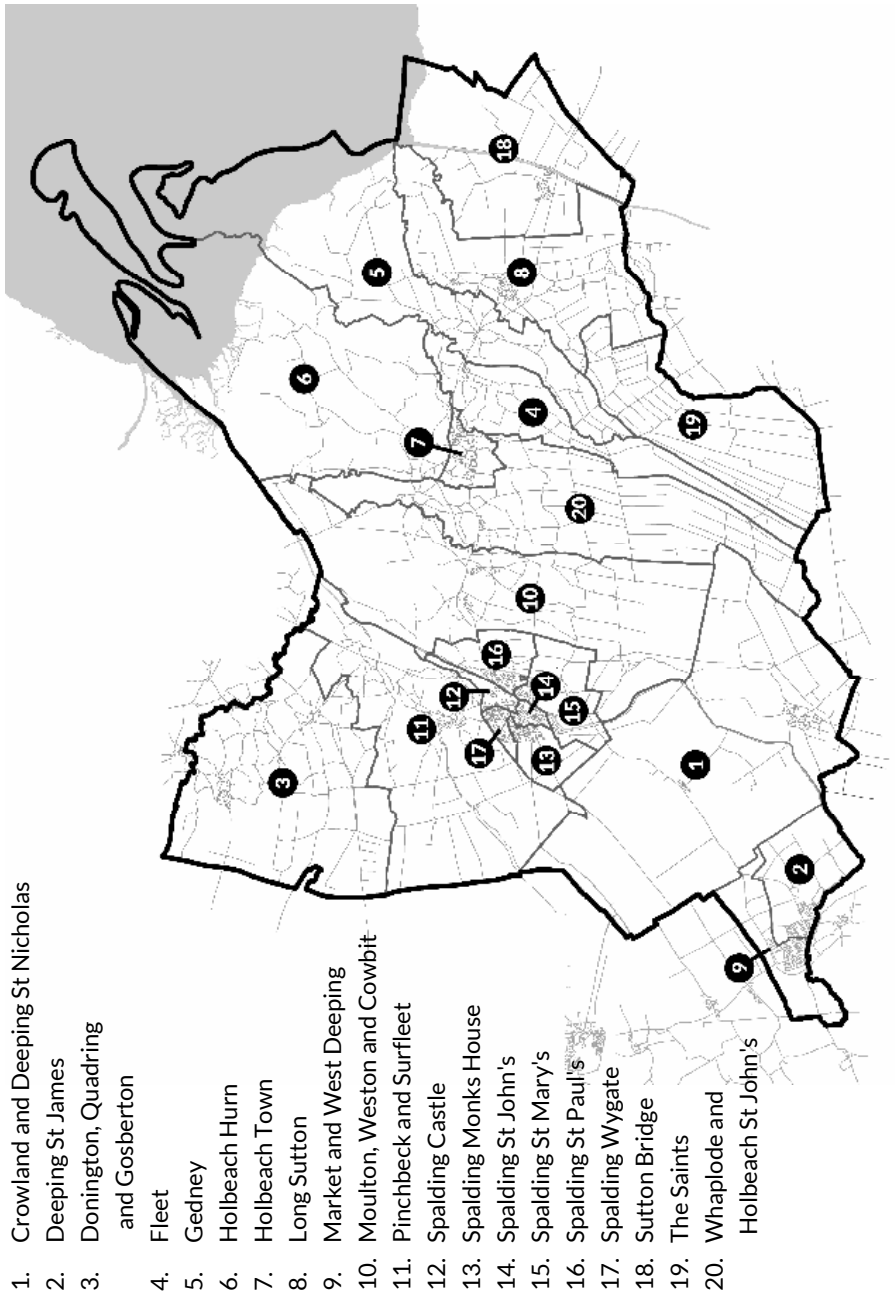

1. Crowland and Deeping St Nicholas
2. Deeping St James
3. Donington, Quadring and Gosberton
4. Fleet
5. Gedney
6. Holbeach Hurn
7. Holbeach Town
8. Long Sutton
9. Market and West Deeping
10. Moulton, Weston and Cowbit
11. Pinchbeck and Surfleet
12. Spalding Castle
13. Spalding Monks House
14. Spalding St John's
15. Spalding St Mary's
16. Spalding St Paul's
17. Spalding Wygate
18. Sutton Bridge
19. The Saints
20. Whaplode and Holbeach St John's

2024 election result

Con	**17,462**	**38.0**	**6,856**	**14.9**
Ref	10,606	23.1		
Lab	9,086	19.8		
Ind	5,031	11.0		
LD	1,945	4.2		
Grn	1,800	3.9		

Members of Parliament

1997-	Sir John Hayes (Con)
1966-97	Sir Richard Body (Con)
1937-66	Sir Herbert Butcher (Con)

Demographics

owned **71%**	rent pr **17%**	rent pub **12%**
white **96%**	black **0.5%**	asian **1%**
AB **27%**	C1C2 **31%**	DE **32%**
degree **21%**	unqual **23%**	student **4%**
▼ 35s **37%**	▲ 64s **24%**	

General Election history

	Con	Lab	LD	Oth
2024	38.0	19.8	4.2	38.0
2019	75.9	13.2	6.6	4.3
2017	69.9	20.4	2.8	6.8
2015	59.6	12.4	3.0	25.0
2010	59.1	14.0	15.5	11.5
2005	57.1	24.4	12.9	5.5
2001	55.4	31.4	10.3	2.9
1997	49.3	33.3	15.6	1.8
1992	55.1	29.0	15.9	
1987	57.8	20.4	20.7	0.8
1983	55.2	15.4	29.2	
1979	55.5	28.0	16.4	
74 O	47.6	33.5	18.0	
74 F	47.6	28.3	24.0	
1970	58.0	41.9		
1966	50.3	49.7		
1964	55.3	44.6		
1959	53.5	32.9	13.5	
1955	53.2	39.8	10.4	
1951	57.9	42.0		
1950	53.9	39.8	6.2	
1945	55.9	44.1		

EU referendum estimate

Leave **71%** Remain **29%**

South Leicestershire

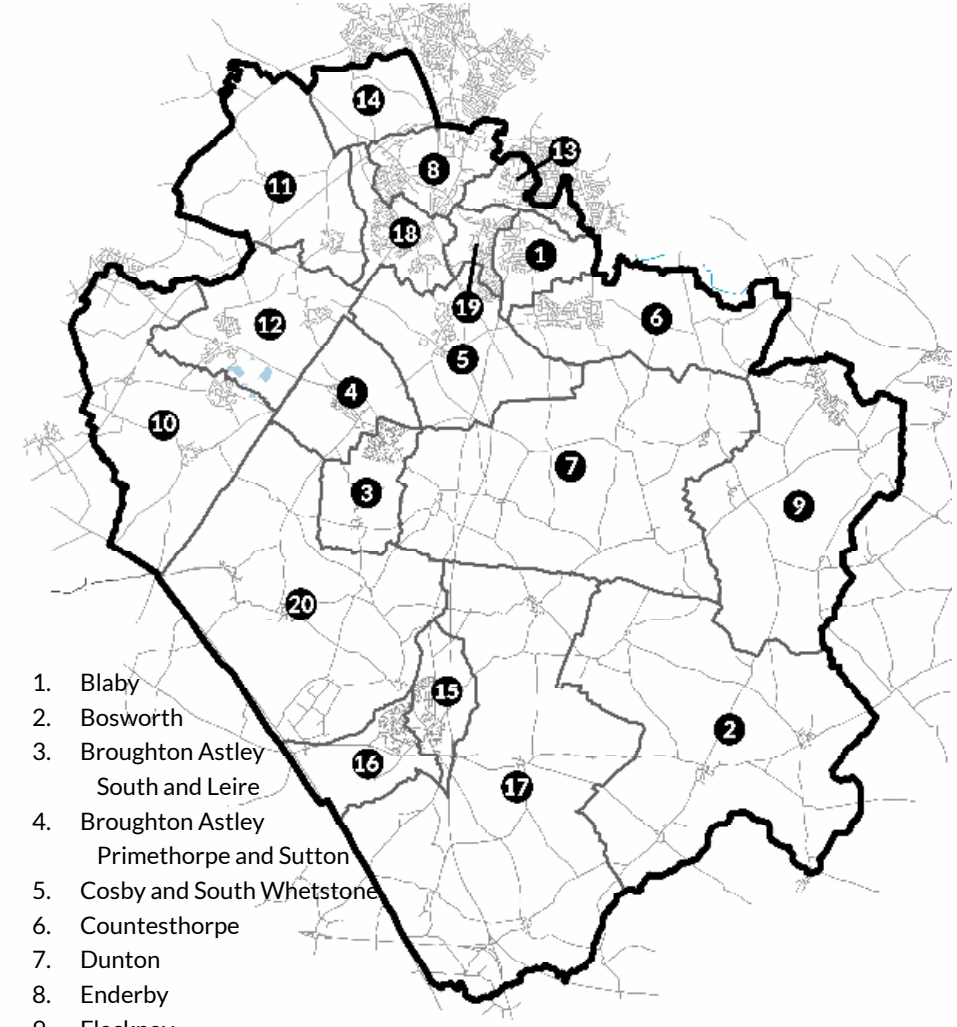

1. Blaby
2. Bosworth
3. Broughton Astley South and Leire
4. Broughton Astley Primethorpe and Sutton
5. Cosby and South Whetstone
6. Countesthorpe
7. Dunton
8. Enderby
9. Fleckney
10. Fosse Highcross
11. Fosse Normanton
12. Fosse Stoney Cove
13. Glen Parva
14. Leicester Forest and Lubbesthorpe (%)
15. Lutterworth East
16. Lutterworth West
17. Misterton
18. Narborough and Littlethorpe
19. Ullesthorpe

2024 election result

Con	**18,264**	**35.6**	**5,506**	**10.8**
Lab	12,758	24.8		
Ref	10,235	19.9		
LD	7,621	14.8		
Grn	2,481	4.8		

Members of Parliament

2015-	Alberto Costa (Con)
1992-15	Andrew Robathan (Con)
1974-92	Nigel Lawson (Con)

Demographics

owned **79%**	rent pr **12%**	rent pub **10%**
white **94%**	black **0.7%**	asian **3%**
AB **38%**	C1C2 **31%**	DE **21%**
degree **32%**	unqual **16%**	student **5%**
▼ 35s **39%**	▲ 64s **21%**	

General Election history

	Con	Lab	LD	Oth
2024	35.6	24.8	14.8	24.7
2019	64.0	22.3	9.5	4.2
2017	61.4	28.5	4.2	5.8
2015	53.2	22.0	7.4	17.4
2010	49.5	20.9	21.0	8.6
2005	48.7	24.9	26.4	
2001	46.4	33.4	17.4	2.8
1997	45.8	33.8	14.9	5.5
1992	57.9	20.8	20.2	1.2
1987	60.5	14.5	25.0	
1983	58.7	12.3	28.0	1.0
1979	58.1	22.0	16.2	3.6
74 O	49.9	26.0	24.1	

EU referendum estimate

Leave **58%** Remain **42%**

South Norfolk

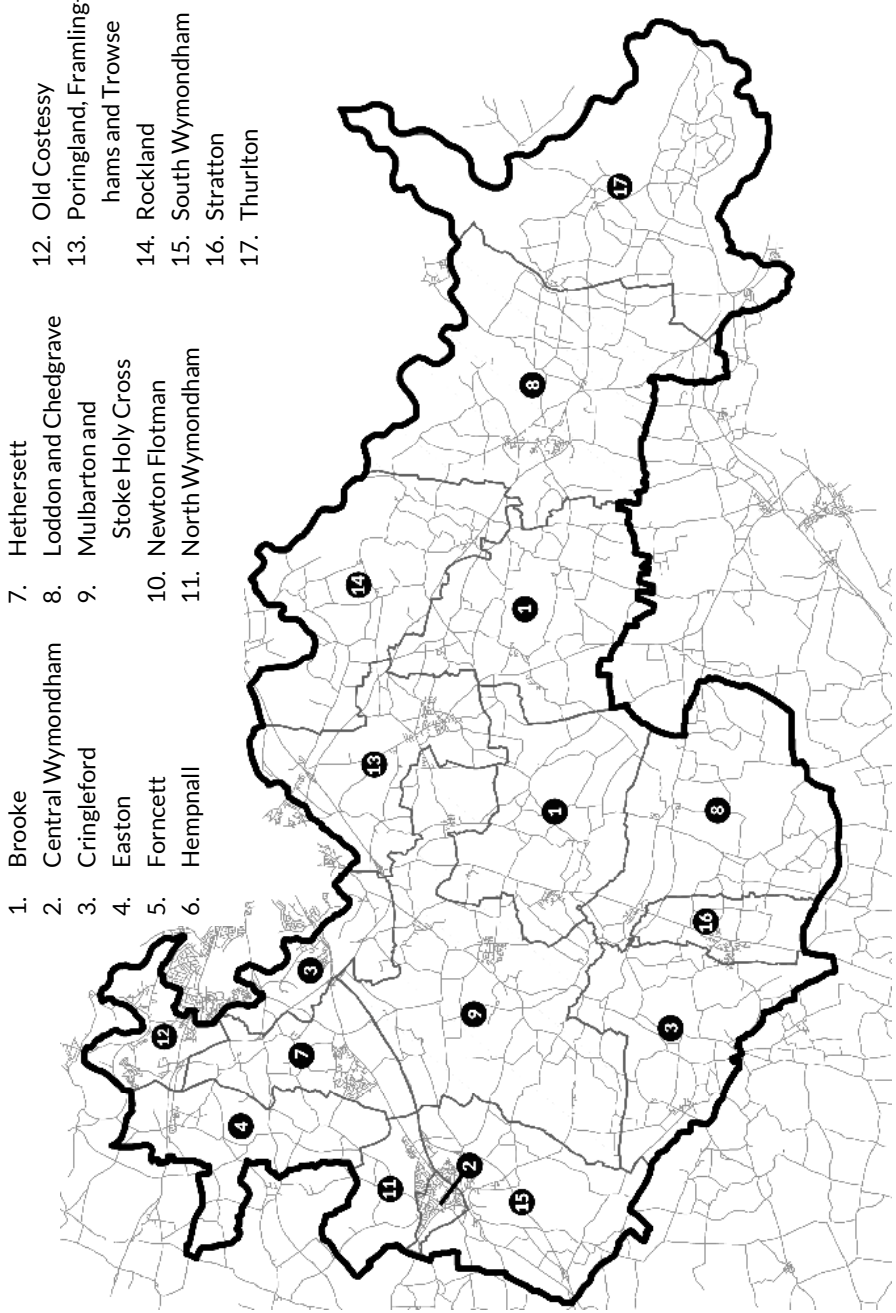

1. Brooke
2. Central Wymondham
3. Cringleford
4. Easton
5. Forncett
6. Hempnall
7. Hethersett
8. Loddon and Chedgrave
9. Mulbarton and Stoke Holy Cross
10. Newton Flotman
11. North Wymondham
12. Old Costessy
13. Poringland, Framlingham and Trowse
14. Rockland
15. South Wymondham
16. Stratton
17. Thurlton

2024 election result

Lab	**17,353**	**35.0**	**2,826**	**5.7**
Con	14,527	29.3		
Ref	7,583	15.3		
LD	5,746	11.6		
Grn	3,987	8.0		
Ind	254	0.5		
SDP	129	0.3		

Members of Parliament

2024-	Ben Goldborough (Lab)
2001-24	Richard Bacon (Con)
1974-01	John MacGregor (Con)
1955-74	John Hill (Con)
1950-55	Peter Baker (Con)
1945-50	Christopher Mayhew (Lab)

Demographics

owned **75%**	rent pr **14%**	rent pub **11%**
white **95%**	black **0.9%**	asian **2%**
AB **40%**	C1C2 **31%**	DE **20%**
degree **35%**	unqual **15%**	student **5%**
▼ 35s **38%**	▲ 64s **22%**	

General Election history

	Con	Lab	LD	Oth
2024	29.3	35.0	11.6	24.1
2019	58.0	24.0	14.0	4.0
2017	58.2	30.9	8.3	2.5
2015	54.3	18.4	8.2	19.1
2010	49.3	13.2	29.4	8.0
2005	44.8	22.5	29.9	2.9
2001	42.2	24.5	29.9	3.4
1997	40.2	26.1	28.3	5.5
1992	52.6	18.1	27.0	2.2
1987	53.4	12.7	33.9	
1983	54.2	13.0	32.8	
1979	54.5	30.2	15.3	
74 O	45.5	32.8	21.2	0.5
74 F	44.3	29.6	25.6	0.5
1970	51.9	39.4	8.7	
1966	44.8	44.5	10.8	
1964	46.4	40.6	13.0	
1959	53.8	46.2		
1955	52.1	47.9		
1951	54.5	45.5		
1950	50.6	43.7	5.8	
1945	32.5	50.3		17.2

EU referendum estimate

Leave **51%** Remain **49%**

South Northamptonshire

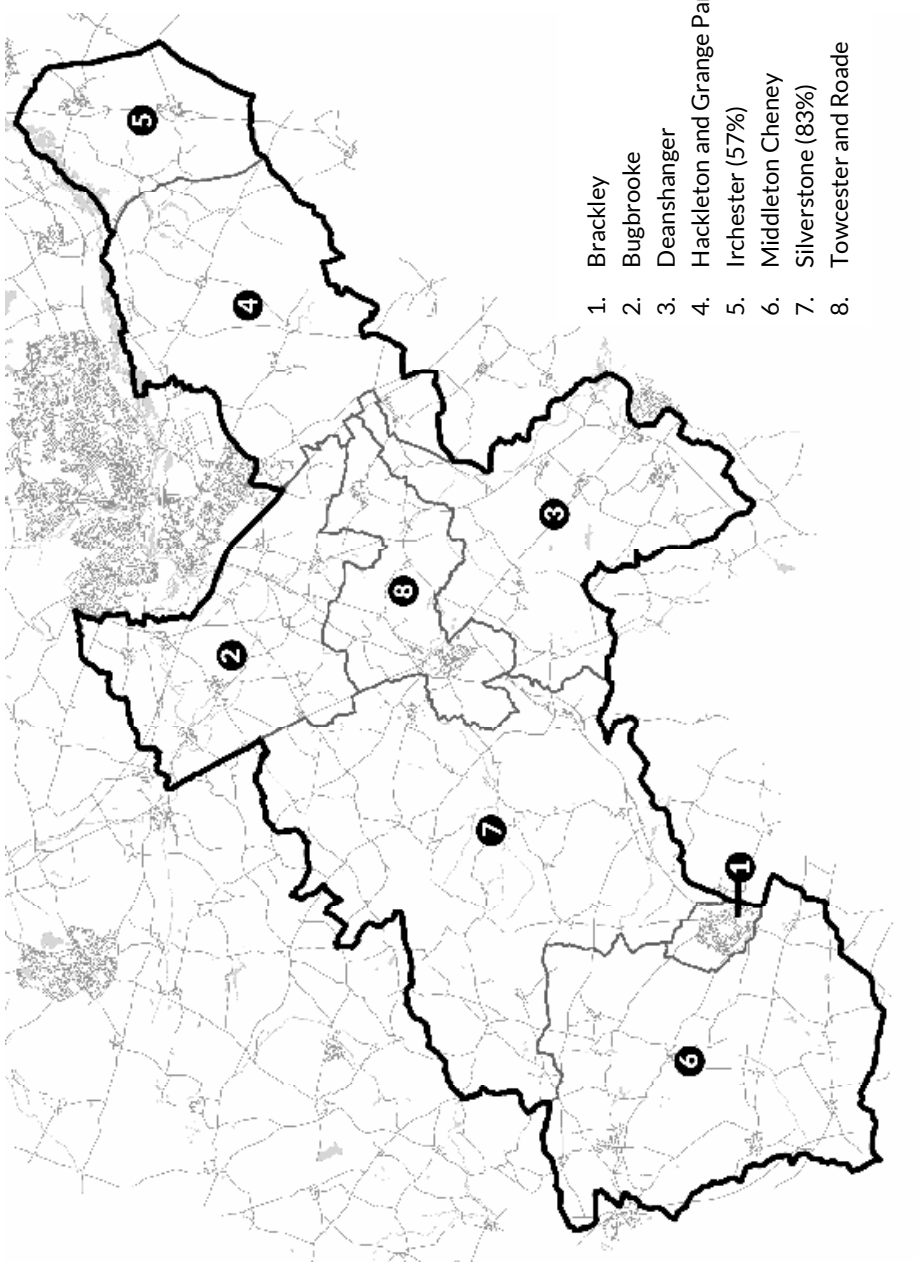

2024 election result

Con	**19,191**	**35.7**	**3,687**	**6.8**
Lab	15,504	28.9		
Ref	8,962	16.7		
LD	4,989	9.3		
Grn	3,040	5.7		
Ind	1,556	2.9		
WP	246	0.5		
Ind	209	0.4		

Members of Parliament

2024-	Sarah Bool (Con)
2010-24	Andrea Leadsom (Con)
1974-10	*Constituency abolished*
1962-74	Arthur Jones (Con)
1950-62	Reginald Manningham-Buller (Con)

Demographics

owned **76%**	rent pr **13%**	rent pub **11%**
white **94%**	black **0.7%**	asian **3%**
AB **41%**	C1C2 **31%**	DE **19%**
degree **35%**	unqual **14%**	student **5%**
▼ 35s **38%**	▲ 64s **20%**	

General Election history

	Con	Lab	LD	Oth
2024	35.7	28.9	9.3	26.1
2019	62.4	20.9	11.8	4.9
2017	62.5	27.3	5.6	4.7
2015	60.1	16.7	5.9	17.2
2010	55.2	17.3	21.0	6.3
2005				
2001				
1997				
1992				
1987				
1983				
1979				
74 O				
74 F				
1970	51.2	37.2	11.7	
1966	52.8	47.2		
1964	54.3	45.7		
1959	57.0	43.0		
1955	55.3	44.7		
1951	53.6	46.4		
1950	47.6	43.1	9.3	
1945				

EU referendum estimate

Leave **53%** Remain **47%**

South Ribble

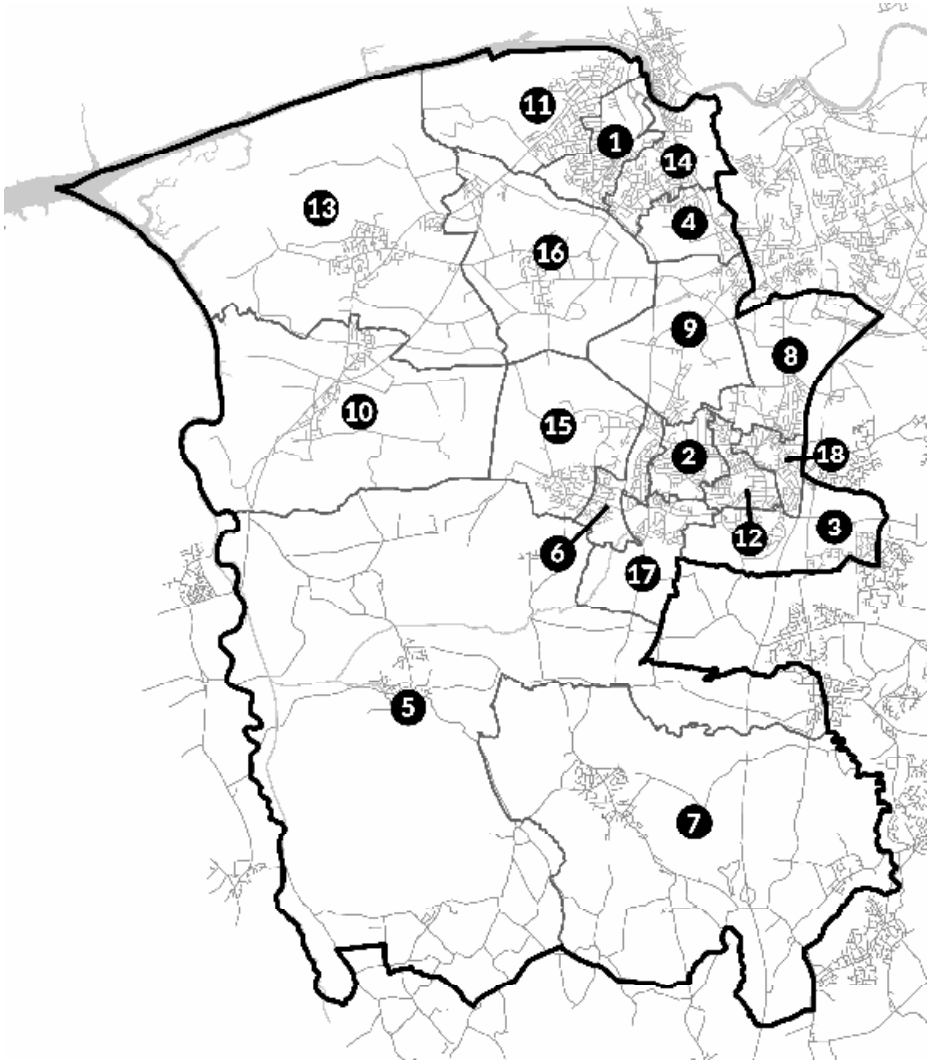

For map key see page 674

2024 election result

Lab	**19,840**	**42.5**	**6,501**	**13.9**
Con	13,339	28.6		
Ref	8,995	19.3		
LD	2,972	6.4		
Grn	1,574	3.4		

Members of Parliament

2024-	Paul Foster (Lab)
2019-24	Katherine Fletcher (Con)
2015-19	Seema Kennedy (Con)
2010-15	Lorraine Fullbrook (Con)
1997-10	David Borrow (Lab)
1983-97	Robert Atkins (Con)

Demographics

owned **77%**	rent pr **12%**	rent pub **11%**
white **96%**	black **0.5%**	asian **2%**
AB **36%**	C1C2 **30%**	DE **23%**
degree **33%**	unqual **16%**	student **5%**
▼ 35s **37%**	▲ 64s **22%**	

General Election history

	Con	Lab	LD	Oth
2024	28.6	42.5	6.4	22.7
2019	55.8	35.0	6.9	2.2
2017	52.8	39.3	3.7	4.0
2015	46.4	35.1	4.4	14.1
2010	45.5	34.7	14.1	5.7
2005	38.4	43.0	16.1	2.5
2001	38.1	46.4	15.5	
1997	37.6	46.8	10.6	4.9
1992	47.5	38.3	13.8	0.4
1987	47.2	33.1	19.7	
1983	48.8	26.5	24.7	

EU referendum estimate

Leave **57%** Remain **43%**

South Shields

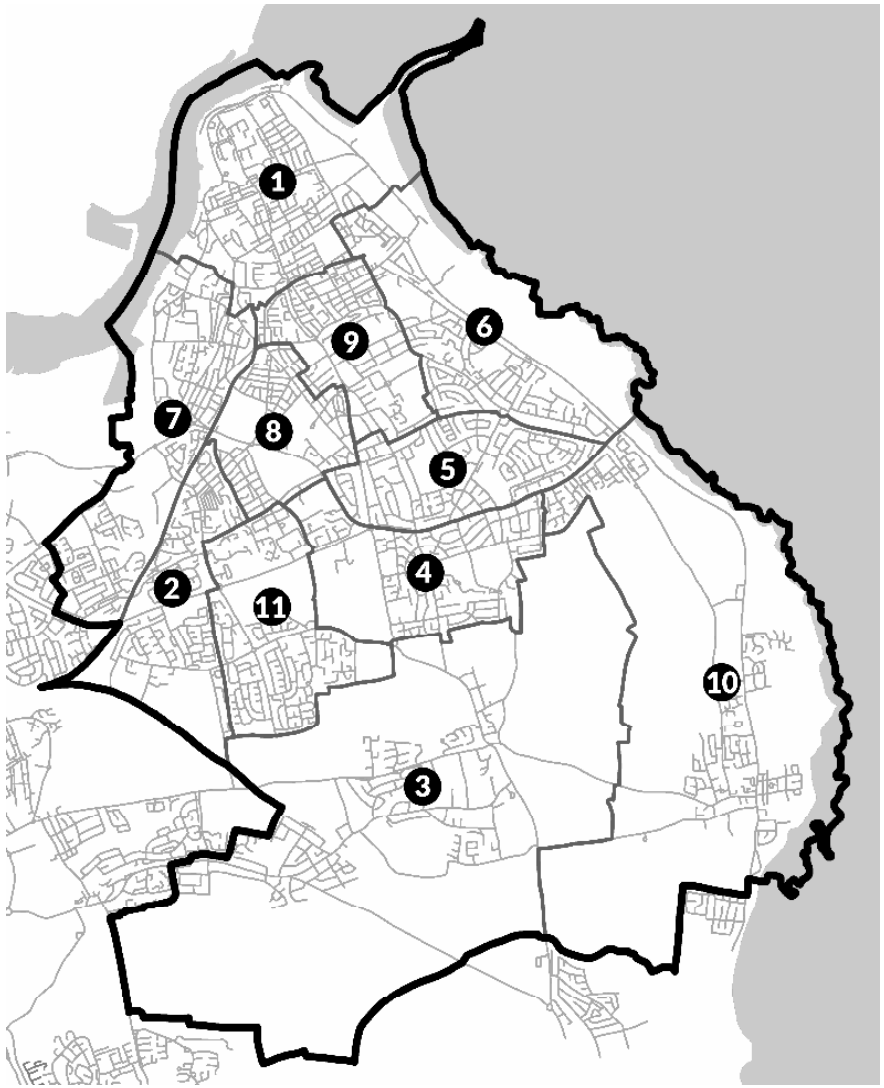

1. Beacon and Bents
2. Biddick and All Saints
3. Cleadon and East Boldon
4. Cleadon Park
5. Harton
6. Horsley Hill
7. Simonside and Rekendyke
8. West Park
9. Westoe
10. Whitburn and Marsden
11. Whiteleas

2024 election result

Lab	**15,122**	**41.1**	**6.653**	**18.1**
Ref	8,469	23.0		
Grn	5,433	14.8		
Con	4,128	11.2		
Ind	2,270	6.2		
LD	1,402	3.8		

Members of Parliament

2013-	Emma Lewell-Buck (Lab)
2001-13	David Miliband (Lab)
1979-01	Dr David Clark (Lab)
1964-79	Arthur Blenkinsop (Lab)
1935-64	Chuter Ede (Lab)

Demographics

owned **58%**	rent pr **15%**	rent pub **27%**
white **93%**	black **0.6%**	asian **4%**
AB **27%**	C1C2 **26%**	DE **28%**
degree **27%**	unqual **21%**	student **6%**
▼ 35s **38%**	▲ 64s **22%**	

General Election history

	Con	Lab	LD	Oth
2024	11.2	41.1	3.8	44.0
2019	20.3	45.6	4.0	30.1
2017	25.9	61.5	1.7	10.9
2015	16.6	51.3	1.8	30.4
2010	21.6	52.0	14.2	12.2
2005	17.2	60.5	19.7	2.6
2001	16.9	63.2	16.8	3.2
1997	14.6	71.4	8.8	5.3
1992	27.4	59.8	12.8	
1987	25.7	57.9	15.5	1.0
1983	30.9	46.5	22.7	
1979	31.0	57.0	12.0	
74 O	24.8	56.4	17.3	1.5
74 F	36.4	59.7		3.8
1970	39.8	60.2		
1966	35.3	64.7		
1964	30.3	55.1	14.6	
1959	42.0	58.0		
1955	40.4	59.6		
1951	33.6	56.0	10.4	
1950	28.9	56.5	16.0	0.7
1945	40.6	59.4		

EU referendum estimate

Leave **63%** Remain **37%**

South Shropshire

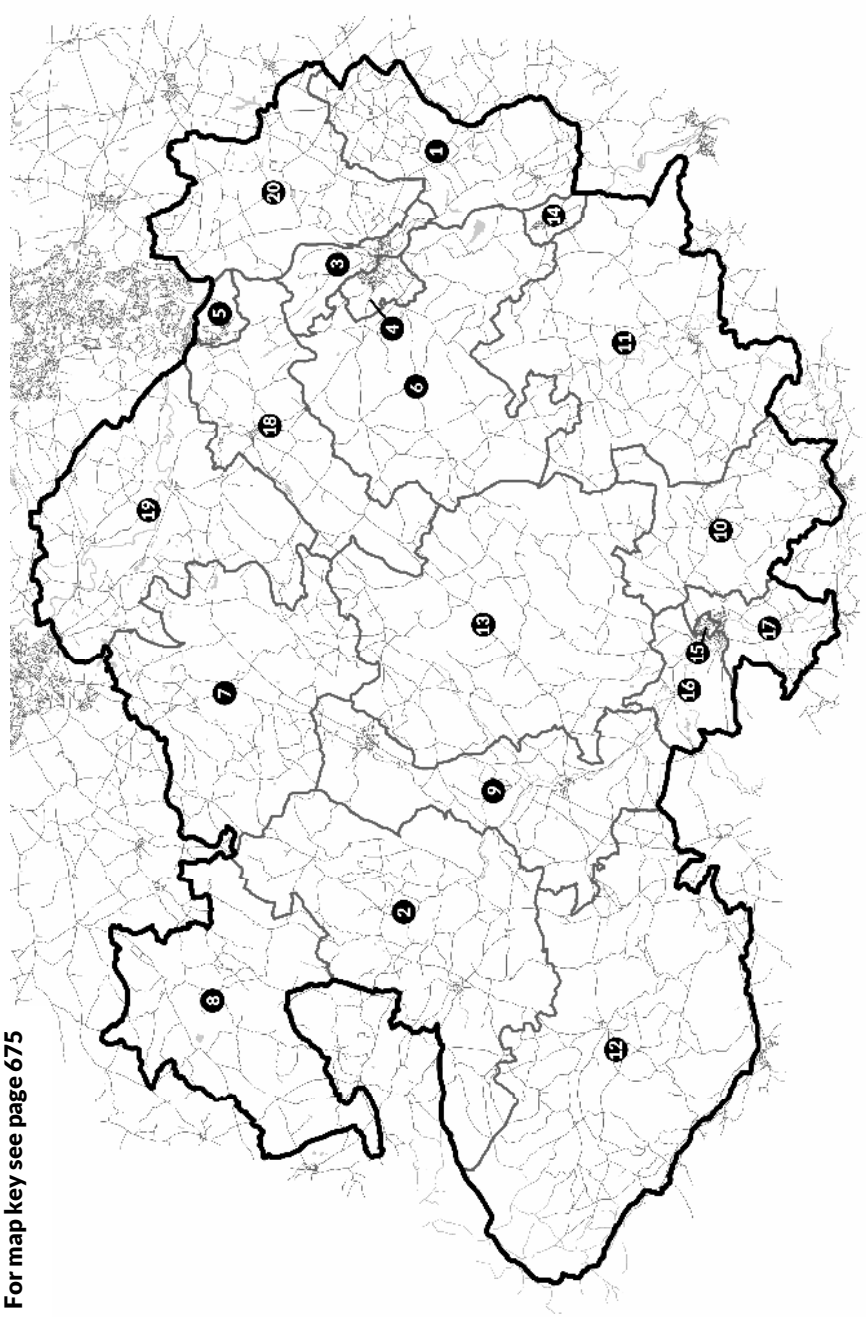

For map key see page 675

2024 election result

Con	**17,628**	**34.1**	**1,624**	**3.1**
LD	16,004	31.0		
Ref	9,171	17.8		
Lab	6,939	13.4		
Grn	1,911	3.7		

Members of Parliament

2024-	Stuart Anderson (Con)
2005-24	Philip Dunne (Con)
2001-05	Matthew Green (LD)
1987-01	Christopher Gill (Con)
1979-87	Eric Cockeram (Con)
1960-79	Jasper More (Con)
1951-60	Christopher Holland-Martin (Con)
1945-51	Uvedale Corbett (Con)

Demographics

owned **70%**	rent pr **18%**	rent pub **12%**
white **98%**	black **0.2%**	asian **0.9%**
AB **35%**	C1C2 **33%**	DE **22%**
degree **33%**	unqual **18%**	student **4%**
▼ 35s **31%**	▲ 64s **30%**	

General Election history

	Con	Lab	LD	Oth
2024	34.1	13.4	31.0	21.5
2019	64.1	15.1	17.0	3.8
2017	62.9	24.3	10.7	2.1
2015	54.3	12.3	13.5	20.0
2010	52.8	6.7	32.8	7.8
2005	45.1	10.7	40.7	3.5
2001	39.4	13.4	43.2	4.0
1997	42.4	25.4	29.7	2.5
1992	51.5	21.0	26.1	1.4
1987	53.9	15.1	31.0	
1983	55.7	12.6	31.7	
1979	52.8	14.4	31.6	1.2
74 O	47.1	23.0	29.9	
74 F	48.6	23.5	27.8	
1970	54.8	31.7	13.5	
1966	54.9	45.1		
1964	47.0	29.2	23.8	
1959	60.3	39.7		
1955	61.7	38.3		
1951	60.2	39.8		
1950	60.5	39.5		
1945	54.4	24.8	16.8	3.9

EU referendum estimate

Leave **59%** Remain **41%**

South Suffolk

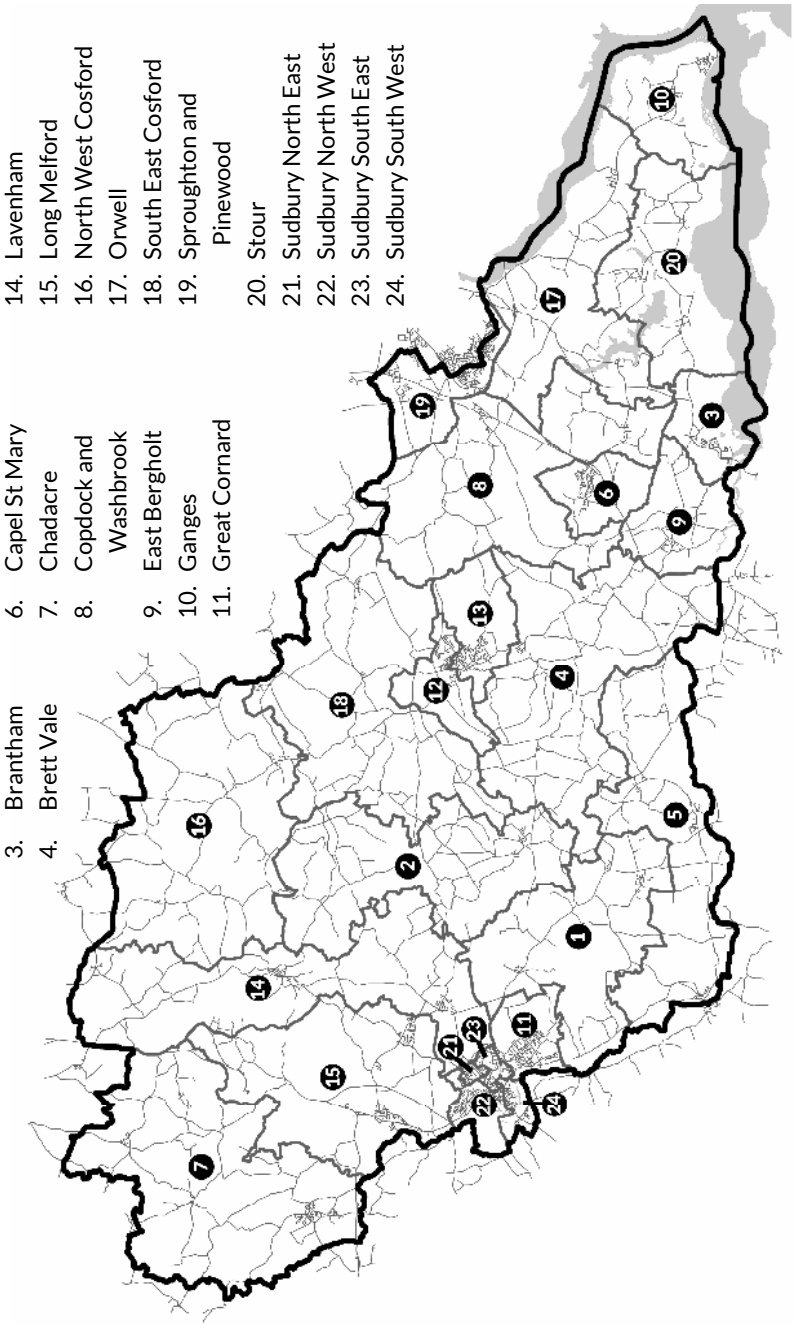

1. Assington
2. Box Vale
3. Brantham
4. Brett Vale
5. Bures St Mary and Nayland
6. Capel St Mary
7. Chadacre
8. Copdock and Washbrook
9. East Bergholt
10. Ganges
11. Great Cornard
12. Hadleigh North
13. Hadleigh South
14. Lavenham
15. Long Melford
16. North West Cosford
17. Orwell
18. South East Cosford
19. Sproughton and Pinewood
20. Stour
21. Sudbury North East
22. Sudbury North West
23. Sudbury South East
24. Sudbury South West

2024 election result

Con	**16,082**	**33.0**	**3,047**	**6.3**
Lab	**13,035**	**26.7**		
Ref	**9,252**	**19.0**		
LD	**6,424**	**13.2**		
Grn	**4,008**	**8.2**		

Members of Parliament

2015-	James Cartlidge (Con)
1983-15	Tim Yeo (Con)
1962-83	Keith Stainton (Con)
1950-62	John Hare (Con)
1945-50	Roland Hamilton (Lab)

Demographics

owned **72%**	rent pr **15%**	rent pub **13%**
white **97%**	black **0.5%**	asian **0.9%**
AB **35%**	C1C2 **32%**	DE **23%**
degree **30%**	unqual **17%**	student **5%**
▼ 35s **34%**	▲ 64s **27%**	

General Election history

	Con	Lab	LD	Oth
2024	33.0	26.7	13.2	27.2
2019	62.2	19.4	12.5	5.9
2017	60.5	27.8	5.8	5.9
2015	53.1	19.3	7.8	19.8
2010	47.7	14.3	30.8	7.1
2005	42.0	24.5	28.5	5.0
2001	41.4	30.2	24.9	3.5
1997	37.3	29.3	27.7	5.7
1992	50.2	24.0	25.2	0.6
1987	53.4	18.7	27.9	
1983	50.6	18.1	31.3	
1979	55.0	26.4	18.7	
74 O	47.5	28.4	24.0	
74 F	46.7	26.6	26.7	
1970	54.6	33.4	12.0	
1966	50.2	37.0	12.9	
1964	50.5	34.1	15.4	
1959	53.0	33.0	14.0	
1955	53.7	38.3	8.0	
1951	56.1	43.9		
1950	48.3	39.0	12.7	
1945	39.2	40.3	20.5	

EU referendum estimate

Leave **54%** Remain **46%**

South West Devon

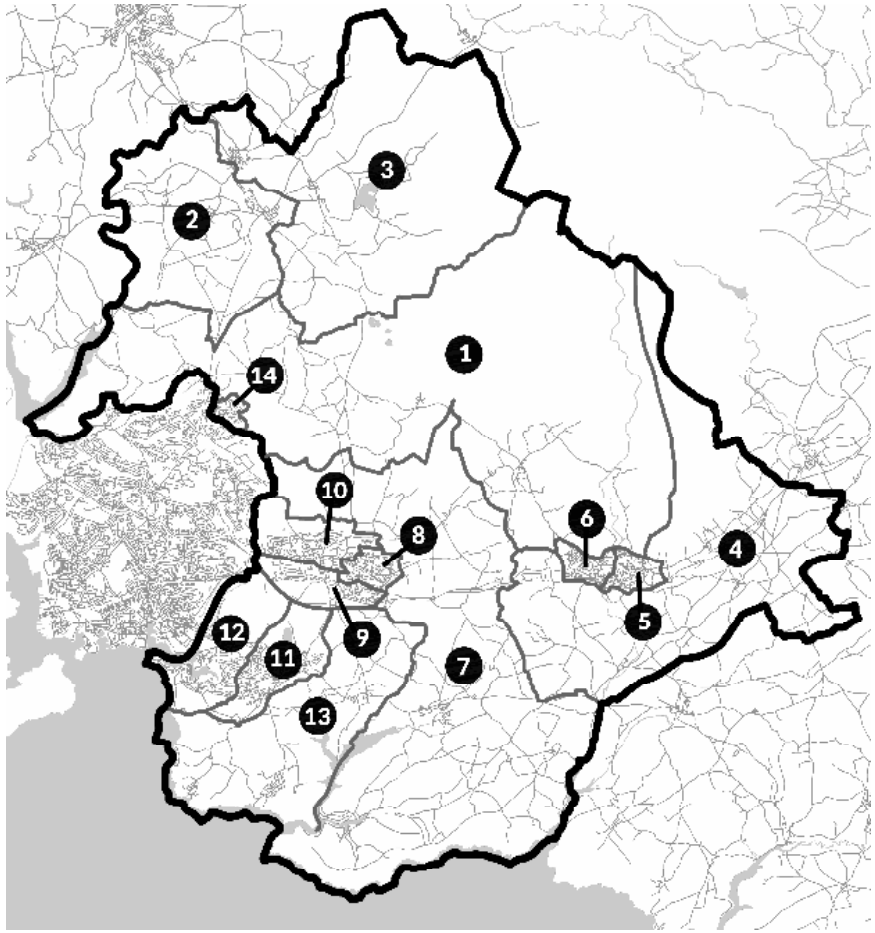

1. Bickleigh and Cornwood
2. Buckland Monachorum
3. Burrator
4. Ermington and Ugborough
5. Ivybridge East
6. Ivybridge West
7. Newton amd Yealmpton
8. Plympton Chaddlewood
9. Plympton Erle
10. Plympton St Mary
11 Plymstock Dunstone
12. Plymstock Radford
13. Wembury and Brixton
14. Woolwell

2024 election result

Con	**17,916**	**34.3**	**2,112**	**4.0**
Lab	15,804	30.3		
Ref	9,361	17.9		
LD	5,551	10.6		
Grn	2,925	5.6		
Ind	438	0.8		
TUSC	141	0.3		
Her	106	0.2		

Members of Parliament

2024-	Rebecca Smith (Con)
1997-24	Sir Gary Streeter (Con)
1974-92	Alan Clark (Con)

Demographics

owned **78%**	rent pr **15%**	rent pub **8%**
white **98%**	black **0.3%**	asian **0.6%**
AB **37%**	C1C2 **31%**	DE **22%**
degree **33%**	unqual **14%**	student **5%**
▼ 35s **36%**	▲ 64s **25%**	

General Election history

	Con	Lab	LD	Oth
2024	34.3	30.3	10.6	24.8
2019	62.4	22.2	11.6	3.8
2017	59.8	29.9	5.2	5.0
2015	56.6	16.7	7.5	19.3
2010	56.0	12.4	24.1	7.5
2005	44.8	23.6	24.1	7.5
2001	46.8	31.6	18.4	3.2
1997	42.9	28.9	23.8	4.4
1992	49.5	27.6	22.5	0.5
1987	45.8	16.4	37.8	
1983	55.1	14.3	29.6	
1979	54.8	33.4	11.8	
74 O	44.6	33.3	22.1	
74 F	45.2	28.3	26.5	

EU referendum estimate

Leave **55%** Remain **45%**

South West Hertfordshire

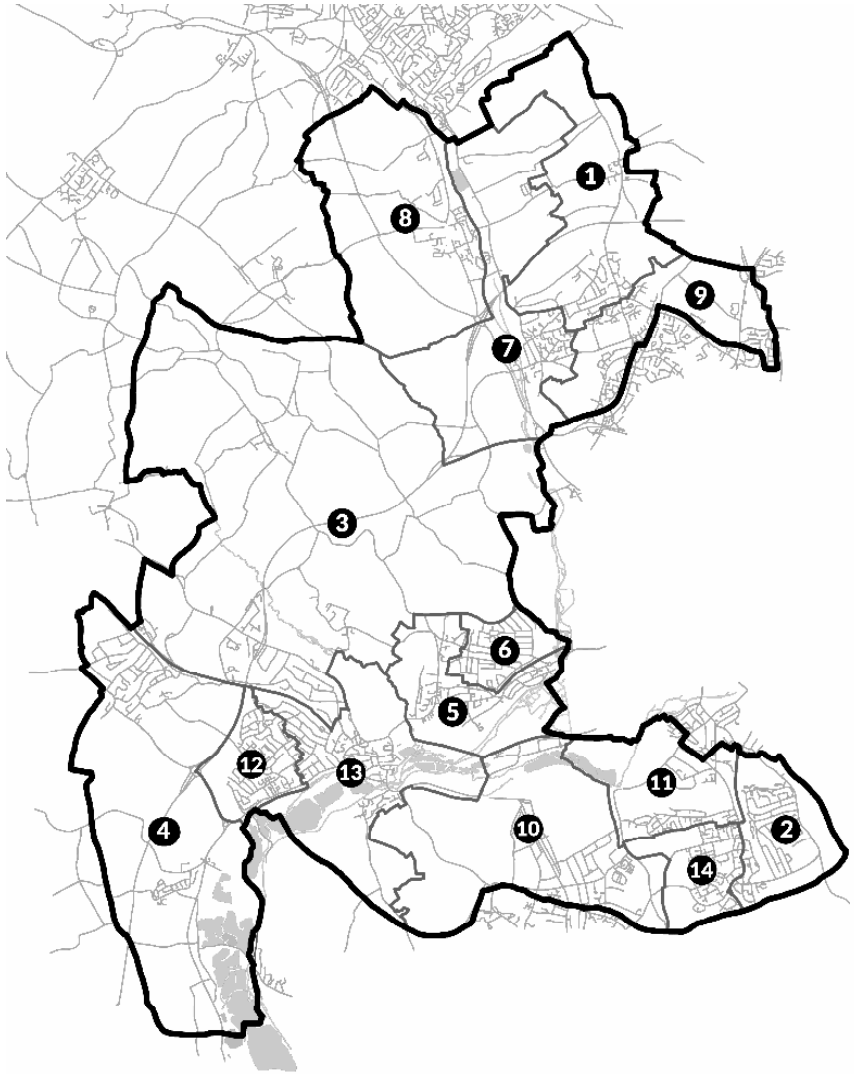

1. Abbots Langley and Bedmond
2. Carpenders Park
3. Chorleywood North and Sarratt
4. Chorleywood South and Maple Cross
5. Dickinsons
6. Durrants
7. Gade Valley
8. King's Langley
9. Leavesden
10. Moor Park and Eastbury
11. Oxhey Hall and Hayling
12. Penn and Mill End
13. Rickmansworth Town
14. South Oxhey

2024 election result

Con	**16,458**	**34.1**	**4,456**	**9.2**
LD	12,002	24.9		
Lab	9,637	20.0		
Ref	6,790	14.1		
Grn	2,532	5.2		
PoW	295	0.6		
RejoinEU	232	0.5		
SDP	158	0.3		
UK Voice	150	0.3		

Members of Parliament

2019-	Gagan Mohindra (Con)
2005-19	David Gauke (Con/Ind)
1979-05	Sir Richard Page (Con)
1974-79	Geoffrey Dodsworth (Con)
1950-74	Gilbert Longden (Con)

Demographics

owned **72%**	rent pr **13%**	rent pub **15%**
white **78%**	black **2%**	asian **15%**
AB **44%**	C1C2 **30%**	DE **15%**
degree **43%**	unqual **13%**	student **6%**
▼ 35s **40%**	▲ 64s **18%**	

General Election history

	Con	Lab	LD	Oth
2024	34.1	20.0	24.9	21.0
2019	49.6	11.8	10.2	28.4
2017	57.9	25.7	11.7	4.7
2015	56.9	16.3	10.3	16.4
2010	54.2	11.5	27.9	6.4
2005	46.9	20.9	30.0	2.2
2001	44.3	27.0	26.3	2.4
1997	46.0	27.9	22.3	3.8
1992	57.0	19.4	23.1	0.5
1987	55.8	15.3	28.9	
1983	53.6	13.9	32.0	0.5
1979	54.7	27.7	16.2	1.4
74 O	42.6	32.6	24.7	
74 F	42.2	29.3	28.5	
1970	50.3	37.3	11.5	0.8
1966	45.7	40.5	13.8	
1964	45.8	36.0	18.3	
1959	50.8	33.3	15.9	
1955	56.9	43.1		
1951	58.7	41.3		
1950	55.4	35.0	9.6	

EU referendum estimate

Leave **46%** Remain **54%**

South West Norfolk

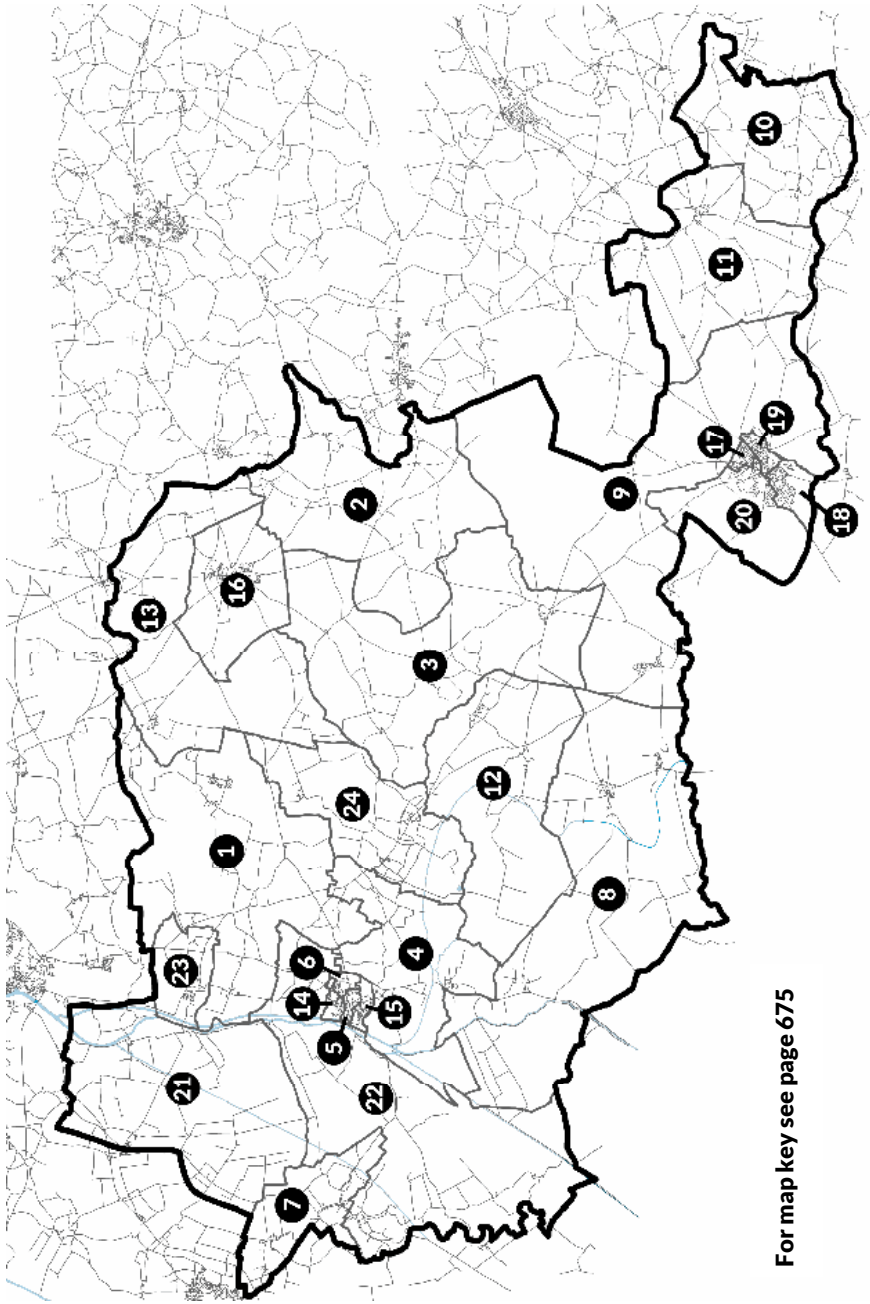

For map key see page 675

2024 election result

Lab	**11.847**	**26.7**	**630**	**1.4**
Con	11,217	25.3		
Ref	9,958	22.5		
Ind	6,282	14.2		
LD	2,618	5.9		
Grn	1,838	4.1		
Loony	338	0.8		
Her	160	0.4		
Comm	77	0.2		

Members of Parliament

2024-	Terry Jermy (Lab)
2010-24	Liz Truss (Con)
2005-10	Christopher Fraser (Con)
1987-05	Gillian Shephard (Con)
1964-87	Paul Hawkins (Con)
1959-64	Albert Hilton (Lab)
1955-59	Sidney Dye (Lab)
1951-55	Denys Bullard (Con)
1945-51	Sidney Dye (Lab)

Demographics

owned **66%**	rent pr **20%**	rent pub **14%**
white **96%**	black **0.6%**	asian **0.9%**
AB **27%**	C1C2 **31%**	DE **30%**
degree **22%**	unqual **24%**	student **4%**
▼ 35s **38%**	▲ 64s **24%**	

General Election history

	Con	Lab	LD	Oth
2024	25.3	26.7	5.9	42.1
2019	69.0	18.1	8.1	4.8
2017	62.8	27.8	4.5	4.9
2015	50.9	17.3	4.4	27.4
2010	48.3	18.6	21.6	11.5
2005	46.9	28.7	18.5	5.9
2001	52.2	34.5	10.7	2.6
1997	42.0	37.8	13.9	6.3
1992	54.6	27.1	18.2	
1987	57.6	21.0	21.4	
1983	55.7	17.6	26.7	
1979	54.8	31.1	14.1	
74 O	47.9	36.0	16.1	
74 F	46.2	32.6	20.3	0.9
1970	57.3	42.7		
1966	51.1	48.9		
1964	49.5	49.2		1.3
1959	49.9	50.1		
1955	49.7	50.3		
1951	50.7	49.4		
1950	46.6	47.3	6.1	
1945	49.9	50.1		

EU referendum estimate

Leave **66%** Remain **34%**

South West Wiltshire

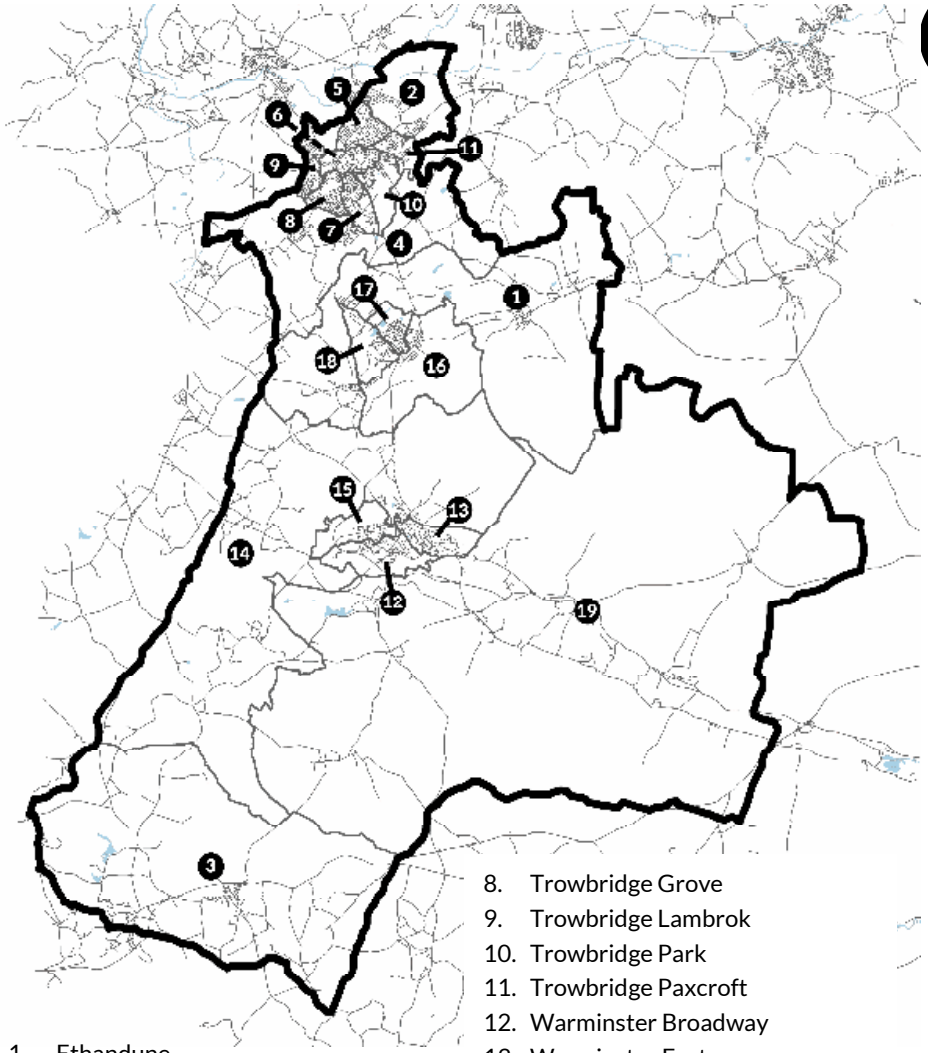

1. Ethandune
2. Hilperton
3. Mere
4. Southwick
5. Trowbridge Adcroft
6. Trowbridge Central
7. Trowbridge Drynham
8. Trowbridge Grove
9. Trowbridge Lambrok
10. Trowbridge Park
11. Trowbridge Paxcroft
12. Warminster Broadway
13. Warminster East
14. Warminster North and Rural
15. Warminster West
16. Westbury East
17. Westbury North
18. Westbury West
19. Wylye Valley

2024 election result

Con	**15,617**	**33.8**	**3,243**	**7.0**
Lab	12,374	26.8		
Ref	7,840	17.0		
LD	7,205	15.6		
Grn	2,243	4.9		
Ind	448	1.0		
Ind	441	1.0		

Members of Parliament

2001-	Andrew Murrison (Con)
1992-01	David Faber (Con)
1964-92	Sir Dennis Walters (Con)
1931-64	Sir Robert Grimston (Con)

Demographics

owned **68%**	rent pr **18%**	rent pub **14%**
white **95%**	black **0.8%**	asian **2%**
AB **33%**	C1C2 **30%**	DE **27%**
degree **29%**	unqual **17%**	student **4%**
▼ 35s **38%**	▲ 64s **22%**	

General Election history

	Con	Lab	LD	Oth
2024	33.8	26.8	15.6	23.8
2019	60.2	20.8	14.6	4.4
2017	60.0	26.5	9.8	3.7
2015	52.7	13.5	10.6	23.3
2010	51.7	11.5	30.5	6.4
2005	44.5	17.3	34.9	3.3
2001	42.1	21.4	31.6	4.9
1997	40.6	21.1	29.9	8.4
1992	50.4	13.3	33.0	3.2
1987	51.6	12.0	36.4	
1983	51.4	10.0	37.4	1.2
1979	47.2	19.8	25.1	7.9
74 O	41.7	27.0	31.3	
74 F	43.0	27.0	29.2	0.8
1970	50.3	33.0	16.7	
1966	43.6	37.8	18.6	
1964	43.1	32.6	24.3	
1959	45.6	32.5	21.9	
1955	45.6	37.8	16.6	
1951	43.7	39.2	17.1	
1950	39.5	35.6	24.9	
1945	39.0	36.5	24.5	

EU referendum estimate

Leave **58%** Remain **42%**

Southampton, Itchen

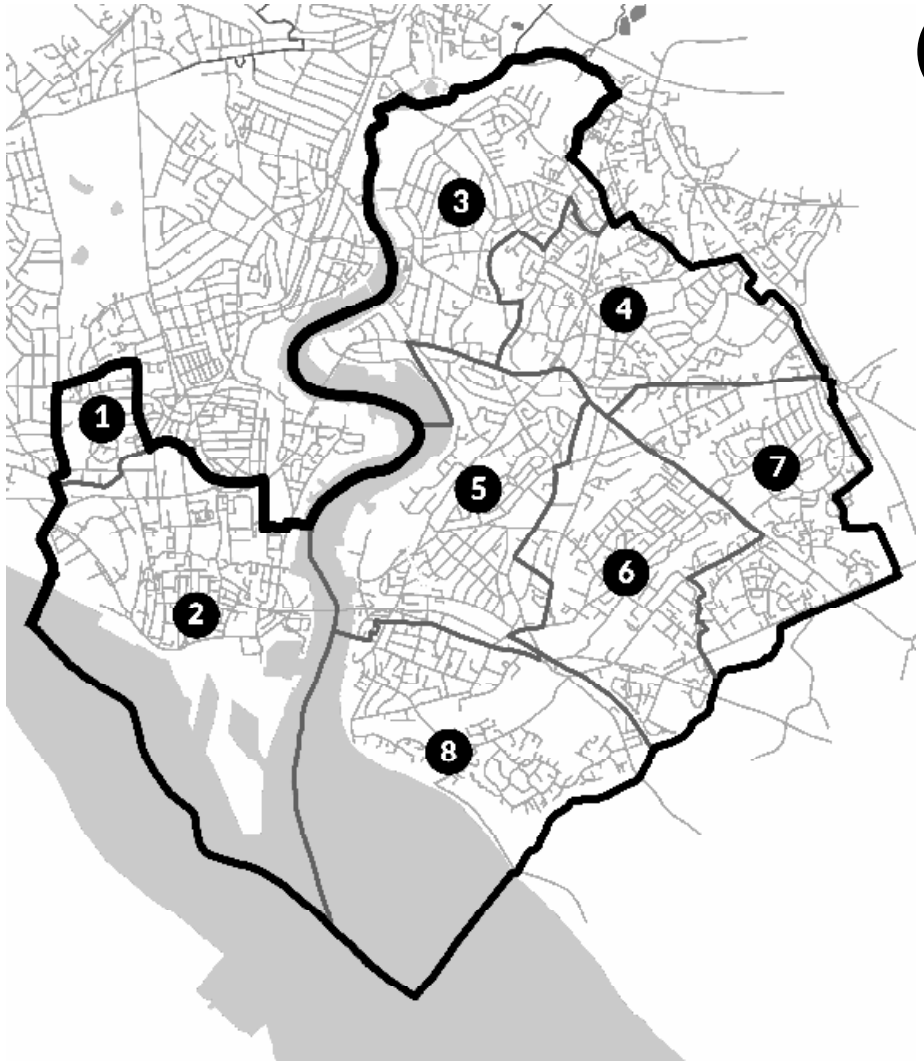

1. Banister and Polygon (44%)
2. Bargate
3. Bitterne Park (100%)
4. Harefield
5. Peartree
6. Sholing
7. Thornhill
8. Woolston

2024 election result

Lab	**15,782**	**41.5**	**6,105**	**16.1**
Con	9,677	25.4		
Ref	6,853	18.0		
Grn	2,793	7.3		
LD	2,684	7.1		
TUSC	264	0.7		

Members of Parliament

2024-	Darren Palfrey (Lab)
2015-24	Royston Smith (Con)
1992-15	John Denham (Lab)
1983-92	Christopher Chope (Con)
1971-83	Bob Mitchell (Lab/SDP)
1955-71	Horace King (Lab/Speaker)
1950-55	Ralph Morley (Lab)

Demographics

owned **52%**	rent pr **26%**	rent pub **22%**
white **86%**	black **3%**	asian **13%**
AB **27%**	C1C2 **27%**	DE **27%**
degree **29%**	unqual **18%**	student **11%**
▼ 35s **49%**	▲ 64s **15%**	

General Election history

	Con	Lab	LD	Oth
2024	25.4	41.5	7.1	26.0
2019	50.5	41.0	5.3	3.2
2017	46.5	46.5	3.0	4.0
2015	41.7	36.5	3.6	18.1
2010	36.3	36.8	20.8	8.1
2005	26.8	48.3	21.2	3.8
2001	27.4	54.5	15.0	3.1
1997	28.4	54.8	11.7	5.2
1992	43.0	44.0	13.0	
1987	44.3	32.1	23.6	
1983	41.5	27.1	31.5	
1979	43.6	46.3	10.1	
74 O	35.4	48.9	15.7	
74 F	35.0	44.0	21.0	
1970				100
1966				100
1964	34.5	52.7	12.8	
1959	46.6	53.4		
1955	44.5	55.5		
1951	45.9	54.1		
1950	44.1	53.4		2.5

EU referendum estimate

Leave **60%** Remain **40%**

Southampton, Test

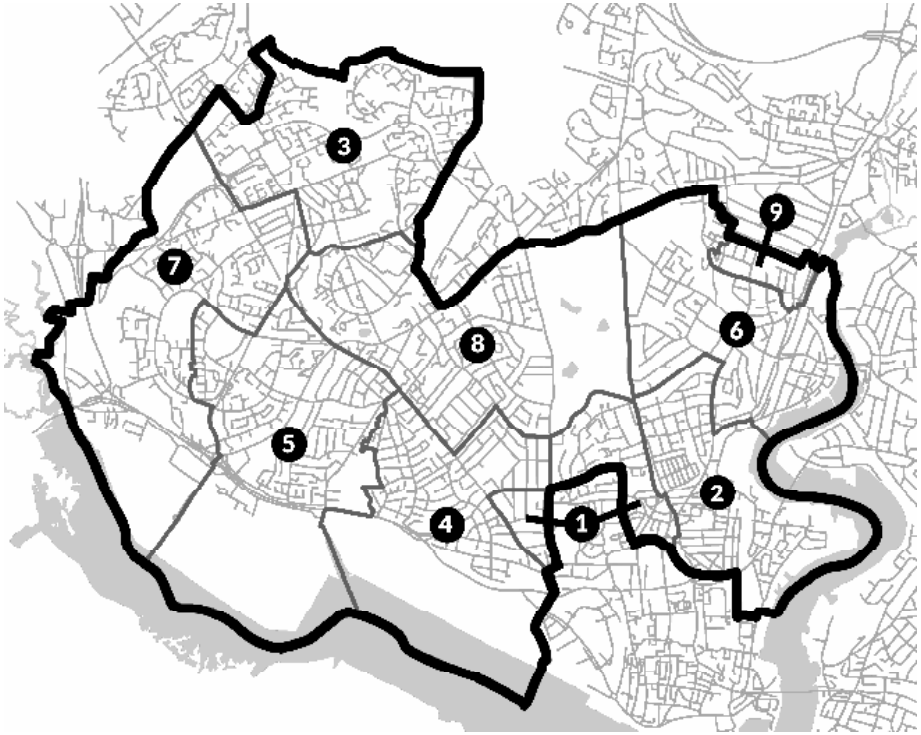

1. Banister and Polygon (56%)
2. Bevois
3. Coxford
4. Freemantle
5. Millbrook
6. Portswood (0.1%)
7. Redbridge
8. Shirley
9. Swaythling (0.4%)

2024 election result

Lab	**15,945**	**44.5**	**9,333**	**26.0**
Con	6,612	18.5		
Ref	5,261	14.7		
Grn	3,594	10.0		
LD	3,252	9.1		
WP	775	2.2		
TUSC	366	1.0		

Members of Parliament

2024-	Satvir Kaur (Lab)
1997-24	Alan Whitehead (Lab)
1979-97	Sir James Hill (Con)
1974-79	Bryan Gould (Lab)
1970-74	James Hill (Con)
1966-70	Bob Mitchell (Lab)
1964-66	John Fletcher-Cooke (Con)
1955-64	John Howard (Con)
1950-55	Horace King (Lab)

Demographics

owned **45%**	rent pr **33%**	rent pub **22%**
white **77%**	black **3%**	asian **13%**
AB **28%**	C1C2 **24%**	DE **26%**
degree **33%**	unqual **18%**	student **14%**
▼ 35s **51%**	▲ 64s **13%**	

General Election history

	Con	Lab	LD	Oth
2024	18.5	44.5	9.1	27.9
2019	35.7	49.5	7.7	7.2
2017	34.1	58.7	4.0	3.1
2015	32.5	41.3	4.9	21.4
2010	33.0	38.5	22.3	5.9
2005	25.9	42.7	24.8	6.5
2001	25.5	52.5	18.1	3.9
1997	28.1	54.1	13.7	5.1
1992	43.4	42.4	13.1	1.1
1987	45.6	33.3	21.2	
1983	45.2	28.1	26.7	
1979	46.4	42.7	10.9	
74 O	41.1	42.2	16.7	
74 F	40.9	38.5	20.7	
1970	47.5	44.1	8.4	
1966	43.6	48.4	8.1	
1964	50.3	49.7		
1959	56.3	43.7		
1955	51.2	43.8	5.0	
1951	49.6	50.4		
1950	45.0	47.0	8.0	

EU referendum estimate

Leave **51%** Remain **49%**

Southend East and Rochford

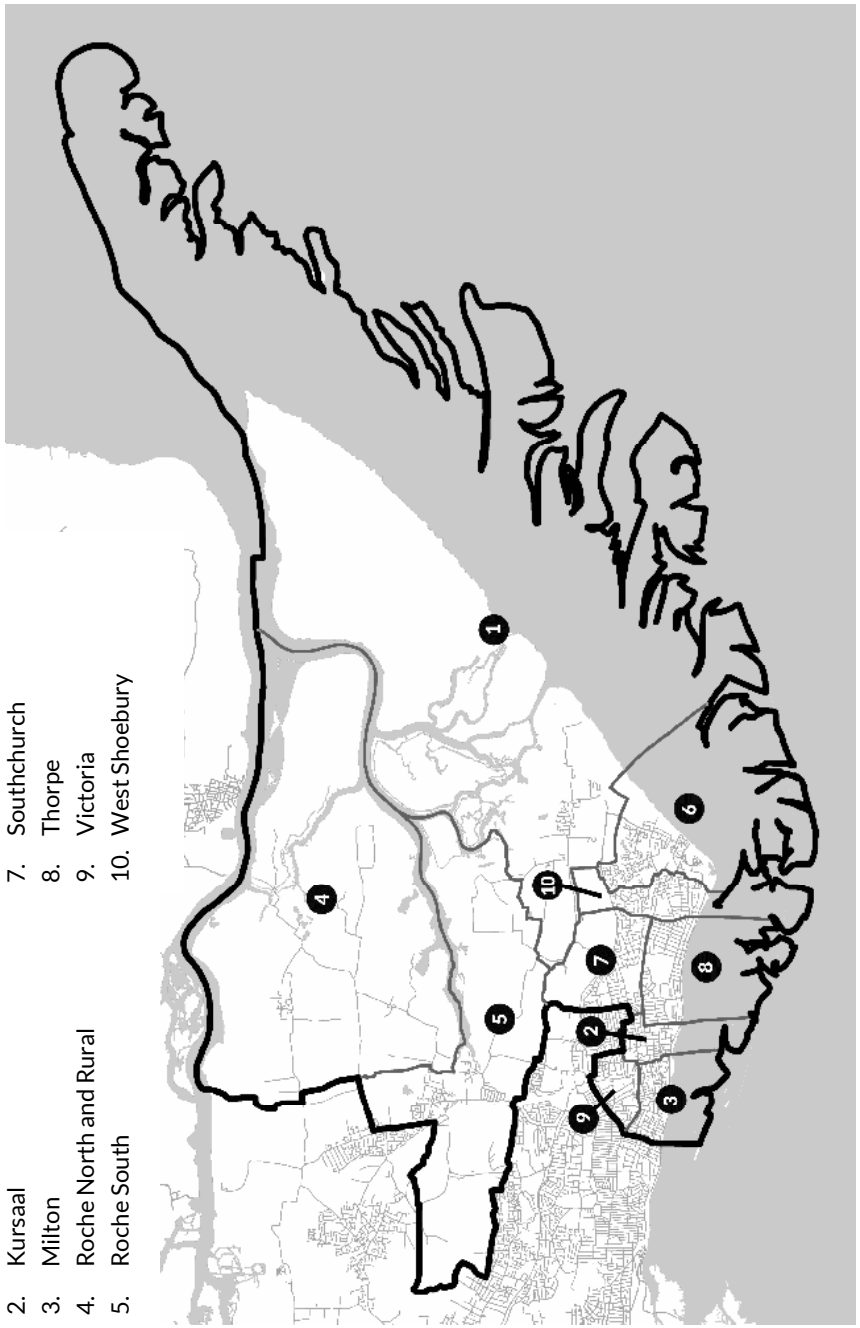

2024 election result

Lab	**15,395**	**38.8**	**4,027**	**10.1**
Con	11,368	28.7		
Ref	7,214	18.2		
Grn	2,716	6.8		
LD	2,269	5.7		
Confel	488	1.2		
Her	206	0.5		

Members of Parliament

2024-	Bayo Alaba (Lab)
2005-24	Sir James Duddridge (Con)
1980-05	Sir Teddy Taylor (Con)
1950-80	Stephen McAdden (Con)

Demographics

owned **56%**	rent pr **27%**	rent pub **17%**
white **88%**	black **3%**	asian **13%**
AB **31%**	C1C2 **30%**	DE **24%**
degree **25%**	unqual **21%**	student **6%**
▼ 35s **43%**	▲ 64s **18%**	

General Election history

	Con	Lab	LD	Oth
2024	28.7	38.8	5.7	26.8
2019	58.7	32.0	6.1	3.2
2017	48.7	37.0	2.7	11.7
2015	46.4	24.7	3.3	25.5
2010	46.9	20.3	19.4	13.5
2005	45.3	31.4	15.1	8.2
2001	53.6	34.8	7.4	4.2
1997	48.7	39.7	9.4	2.2
1992	58.8	27.4	12.2	1.6
1987	58.0	17.8	24.2	
1983	55.8	15.9	28.3	
1979	56.1	29.1	13.1	1.7
74 O	45.9	34.2	19.9	
74 F	44.3	33.1	22.6	
1970	58.5	41.5		
1966	45.3	44.1	10.6	
1964	46.6	38.6	14.8	
1959	59.3	40.7		
1955	58.2	41.8		
1951	55.3	44.7		
1950	47.1	42.2	10.7	

EU referendum estimate

Leave **61%** Remain **39%**

Southend West and Leigh

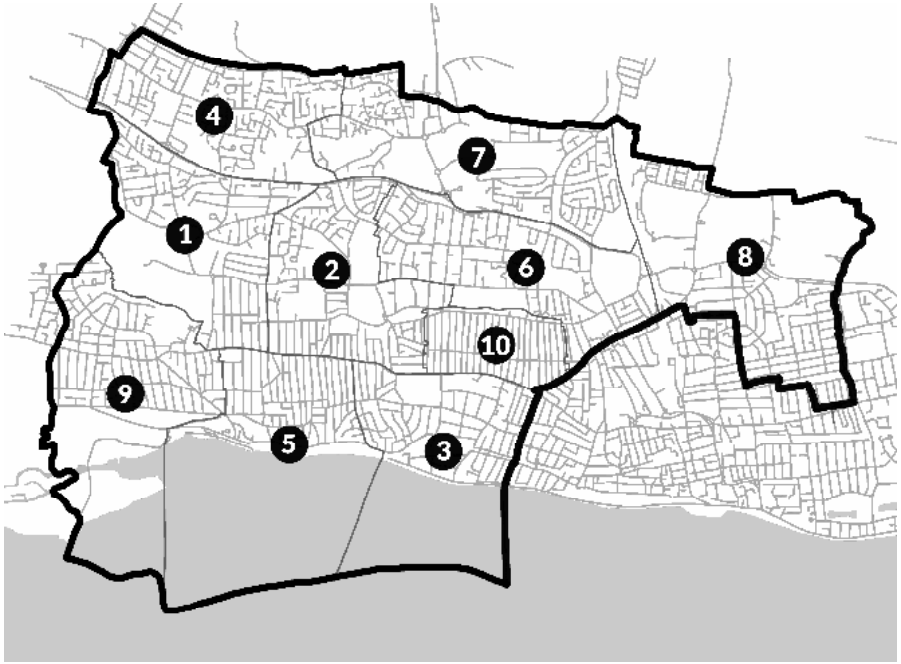

1. Belfairs
2. Blenheim Park
3. Chalkwell
4. Eastwood Park
5. Leigh
6. Prittlewell
7. St Laurence
8. St Luke's
9. West Leigh
10. Westborough

2024 election result

Lab	**16,739**	**35.6**	**1,949**	**4.1**
Con	14,790	31.5		
Ref	8,273	17.6		
Grn	3,262	6.9		
LD	3,174	6.8		
Confel	262	0.6		
Ind	172	0.4		
Her	99	0.2		
Psych	99	0.2		
Ind	98	0.2		

Members of Parliament

2024-	David Burton-Sampson (Lab)
2022-24	Anna Firth (Con)
1997-22	Sir David Amess (Con)
1959-97	Paul Channon (Con)
1935-59	Sir Henry Channon (Con)

Demographics

owned **69%**	rent pr **23%**	rent pub **8%**
white **89%**	black **2%**	asian **5%**
AB **36%**	C1C2 **31%**	DE **21%**
degree **28%**	unqual **19%**	student **5%**
▼ 35s **40%**	▲ 64s **20%**	

General Election history

	Con	Lab	LD	Oth
2024	31.5	35.6	6.8	26.1
2019	59.2	28.1	11.4	1.2
2017	55.2	34.0	4.5	6.3
2015	49.8	18.3	9.3	22.6
2010	46.1	13.4	29.4	11.3
2005	46.2	22.8	23.7	7.4
2001	46.3	25.1	24.9	3.7
1997	38.8	22.8	33.1	5.3
1992	54.7	12.3	30.9	2.2
1987	54.4	7.6	38.1	
1983	54.5	7.6	37.9	
1979	57.7	16.3	24.7	1.3
74 O	47.6	19.1	33.3	
74 F	46.7	23.8	37.1	
1970	60.0	25.4	14.5	
1966	50.9	27.4	21.7	
1964	50.6	20.6	28.8	
1959	58.2	19.4	22.3	
1955	64.2	20.8	15.0	
1951	69.1	30.9		
1950	57.4	25.9	16.7	
1945	44.6	38.9	16.5	

EU referendum estimate

Leave **57%** Remain **43%**

Southgate and Wood Green

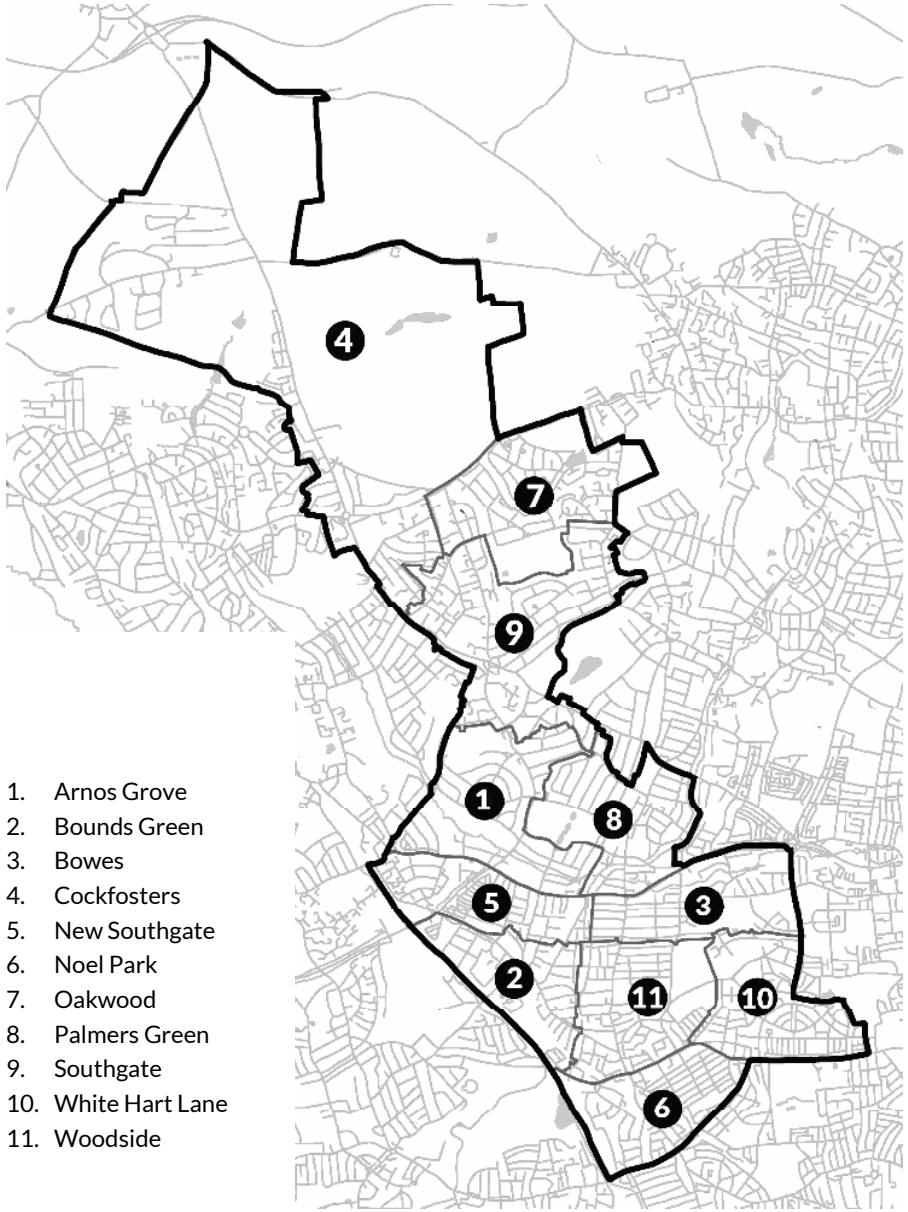

1. Arnos Grove
2. Bounds Green
3. Bowes
4. Cockfosters
5. New Southgate
6. Noel Park
7. Oakwood
8. Palmers Green
9. Southgate
10. White Hart Lane
11. Woodside

2024 election result

Lab	**23,337**	**51.1**	**15,300**	**33.5**
Con	8,037	17.6		
Grn	5,607	12.3		
LD	3,925	8.6		
Ref	3,147	6.9		
WP	833	1.8		
TUSC	785	1.7		

Members of Parliament

2017-	Bambos Charalambous (Lab)
2005-17	David Burrowes (Con)
1997-05	Stephen Twigg (Lab)
1984-97	Michael Portillo (Con)
1964-84	Sir Anthony Berry (Con)
1950-64	Sir Beverley Baxter (Con)

Demographics

owned **49%**	rent pr **33%**	rent pub **18%**
white **58%**	black **12%**	asian **13%**
AB **34%**	C1C2 **28%**	DE **19%**
degree **43%**	unqual **20%**	student **8%**
▼ 35s **44%**	▲ 64s **14%**	

General Election history

	Con	Lab	LD	Oth
2024	17.6	51.1	8.6	22.7
2019	39.1	48.5	9.2	3.2
2017	42.7	51.7	4.0	1.6
2015	49.4	39.0	3.3	8.3
2010	49.4	32.2	13.8	
2005	44.6	40.5	11.2	3.8
2001	38.6	51.8	7.0	2.6
1997	41.1	44.2	10.7	4.0
1992	58.0	26.2	11.2	1.4
1987	58.8	18.9	20.9	1.4
1983	58.1	17.9	23.3	0.7
1979	61.6	22.6	14.1	1.7
74 O	53.9	22.8	20.7	2.6
74 F	52.1	20.2	25.5	2.2
1970	60.7	24.8	14.4	
1966	53.5	24.6	21.9	
1964	54.7	21.6	23.6	
1959	60.8	18.0	21.2	
1955	62.3	20.0	17.7	
1951	62.2	22.5	15.3	
1950	61.1	22.2	16.7	

EU referendum estimate

Leave **37%** Remain **63%**

Southport

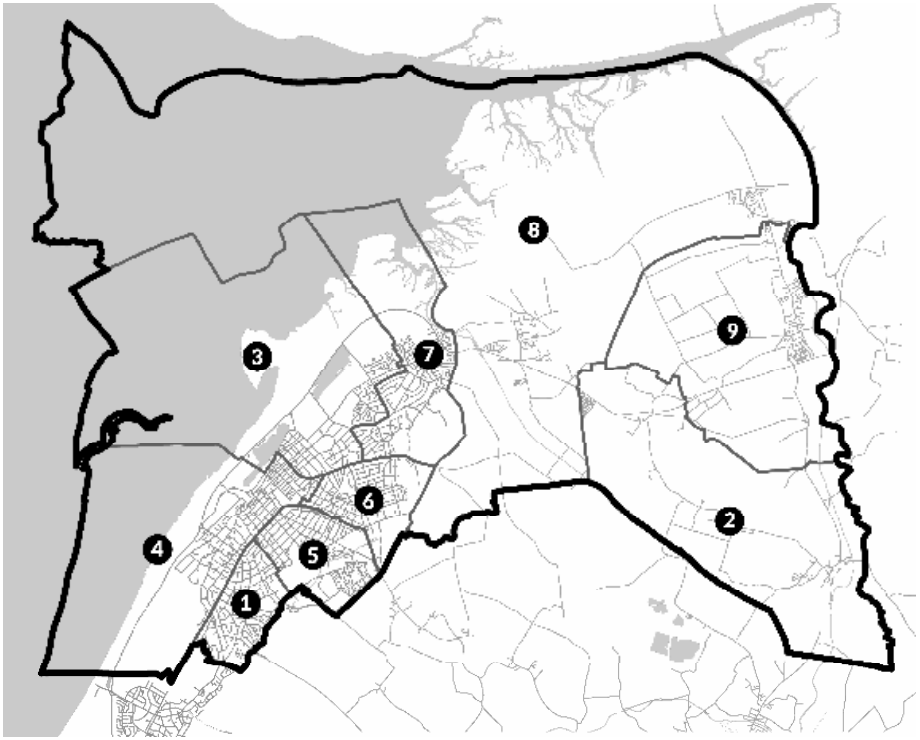

1. Birkdale
2. Burscough Bridge and Rufford (%)
3. Cambridge
4. Duke's
5. Kew
6. Meols
7. North Meols and Hesketh Bank
8. Norwood
9. Tarleton Village

2024 election result

Lab	**17,252**	**38.3**	**5,789**	**12.9**
Con	11,463	25.4		
Ref	7,395	16.4		
LD	5,868	13.0		
Grn	2,159	4.8		
Ind	922	2.0		

Members of Parliament

2024-	Patrick Hurley (Lab)
2017-24	Damien Moore (Con)
2001-17	John Pugh (LD)
1997-01	Ronnie Fearn (LD)
1992-97	Matthew Banks (Con)
1987-92	Ronnie Fearn (L/All)
1959-87	Sir Ian Percival (Con)
1952-59	Roger Fleetwood-Hesketh (Con)
1931-52	Robert Hudson (Con)

Demographics

owned **70%**	rent pr **23%**	rent pub **7%**
white **95%**	black **0.6%**	asian **2%**
AB **33%**	C1C2 **29%**	DE **25%**
degree **31%**	unqual **18%**	student **5%**
▼ 35s **44%**	▲ 64s **14%**	

General Election history

	Con	Lab	LD	Oth
2024	25.4	38.3	13.0	23.2
2019	47.6	39.0	13.5	
2017	38.7	32.6	26.4	
2015	28.0	19.2	31.0	2.4
2010	35.8	9.4	49.6	21.8
2005	37.0	12.8	46.3	5.1
2001	36.5	16.6	43.8	3.8
1997	35.9	12.1	48.1	3.2
1992	47.0	10.2	41.5	3.9
1987	44.5	6.4	47.9	1.3
1983	50.4	8.3	40.5	1.2
1979	50.8	12.8	38.0	0.7
74 O	47.2	17.1	35.7	
74 F	47.2	13.2	39.6	
1970	50.2	19.6	30.2	
1966	51.0	29.2	19.7	
1964	51.9	25.1	23.0	
1959	56.0	20.4	23.5	
1955	70.2	29.8		
1951	60.2	24.8	15.0	
1950	56.3	26.8	16.9	
1945	52.7	26.8	20.5	

EU referendum estimate

Leave **46%** Remain **54%**

Spelthorne

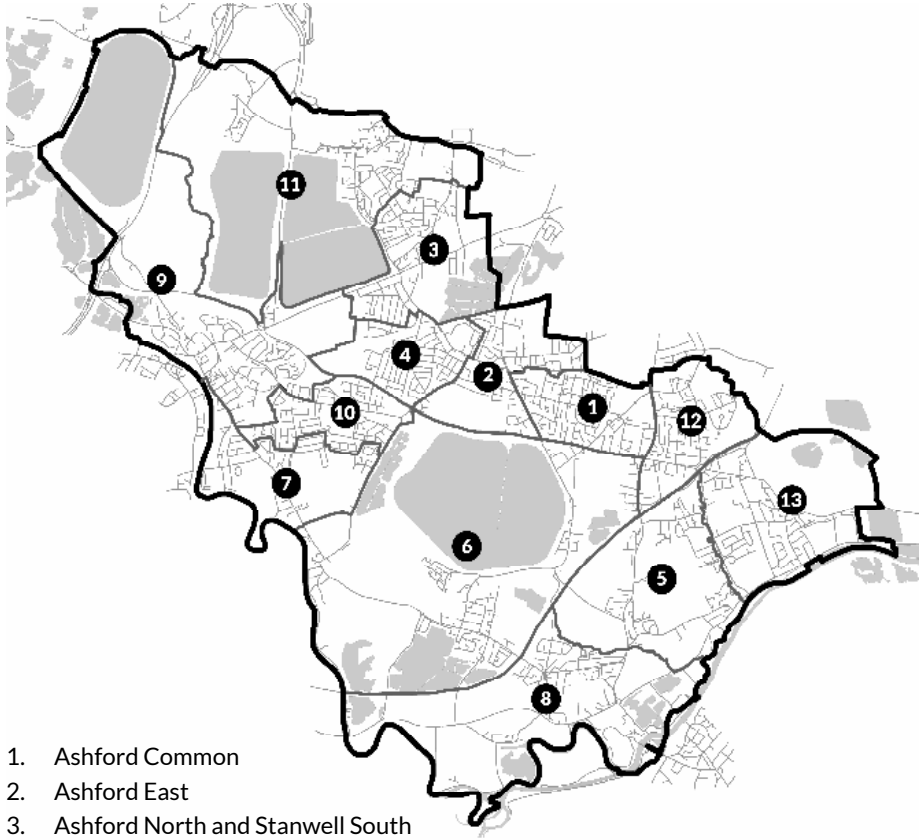

1. Ashford Common
2. Ashford East
3. Ashford North and Stanwell South
4. Ashford Town
5. Halliford and Sunbury West
6. Laleham and Shepp-erton Green
7. Riverside and Laleham
8. Shepperton Town
9. Staines
10. Staines South
11. Stanwell North
12. Sunbury Common
13. Sunbury East

2024 election result

Con	**14,038**	**30.4**	**1,590**	**3.4**
Lab	12,448	27.0		
LD	8,710	18.9		
Ref	8,284	17.9		
Grn	2,413	5.2		
SDP	273	0.6		

Members of Parliament

2024-	Lincoln Jopp (Con)
2010-24	Kwasi Kwarteng (Con)
1987-10	David Wilshire (Con)
1970-86	Humphrey Atkins (Con)
1950-70	Beresford Craddock (Con)
1945-50	George Pargiter (Lab)

Demographics

owned **69%**	rent pr **23%**	rent pub **8%**
white **79%**	black **3%**	asian **13%**
AB **38%**	C1C2 **32%**	DE **19%**
degree **34%**	unqual **17%**	student **5%**
▼ 35s **41%**	▲ 64s **18%**	

General Election history

	Con	Lab	LD	Oth
2024	30.4	27.0	18.9	23.7
2019	58.9	21.7	15.1	4.3
2017	57.3	30.5	5.5	6.8
2015	49.7	18.6	6.4	25.4
2010	47.1	16.5	25.9	10.7
2005	50.5	27.3	17.1	5.2
2001	45.1	37.3	14.7	2.9
1997	44.9	38.2	13.1	3.8
1992	58.6	22.9	16.5	2.0
1987	60.0	17.1	22.9	
1983	52.4	15.5	26.0	6.1
1979	57.4	27.8	13.9	1.0
74 O	44.7	33.2	19.7	2.3
74 F	43.8	29.6	24.1	2.5
1970	54.2	36.3	9.5	
1966	45.8	40.7	13.5	
1964	47.0	35.5	17.5	
1959	59.6	40.4		
1955	58.4	41.6		
1951	50.9	49.1		
1950	45.6	45.6	8.8	
1945	36.5	52.0	11.5	

EU referendum estimate

Leave **60%** Remain **40%**

Spen Valley

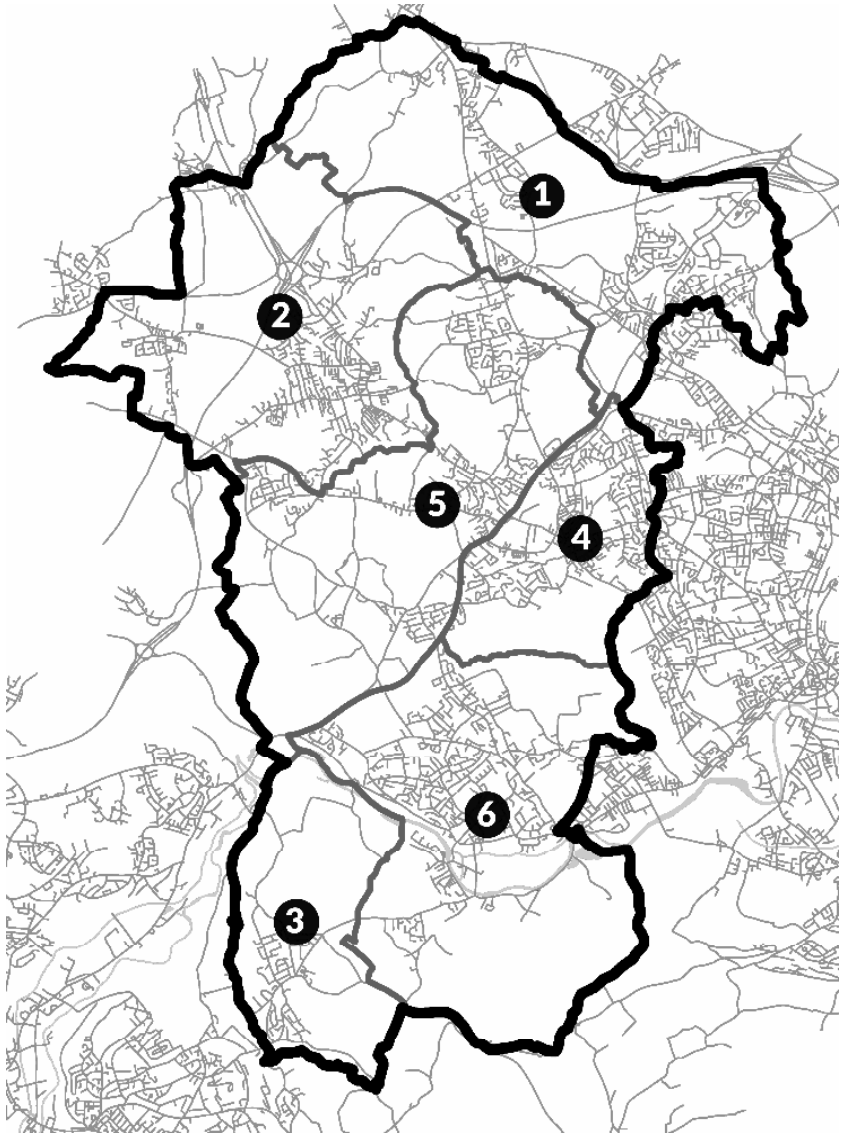

1. Birstall and Birkenshaw
2. Cleckheaton
3. Dalton (25%)
4. Heckmondwike
5. Liversedge and Gomersal
6. Mirfield

2024 election result

Lab	**16,076**	**39.2**	**6,188**	**15.1**
Ref	9.888	24.1		
Con	9,859	24.0		
Grn	2,284	5.6		
Ind	1,526	3.7		
LD	1,425	3.5		

Members of Parliament

2021-	Kim Leadbetter (Lab)
2016-21	Tracy Brabin (Lab)
2015-16	Jo Cox (Lab)
1997-15	Mike Wood (Lab)
1983-97	Elizabeth Peacock (Con)

Demographics

owned **69%**	rent pr **17%**	rent pub **14%**
white **88%**	black **0.7%**	asian **8%**
AB **32%**	C1C2 **29%**	DE **26%**
degree **28%**	unqual **20%**	student **5%**
▼ 35s **41%**	▲ 64s **20%**	

General Election history

	Con	Lab	LD	Oth
2024	24.0	39.2	3.5	33.3
2019	36.0	42.7	4.7	16.7
2017	38.8	55.5	2.3	3.4
2015	31.2	43.2	4.7	20.7
2010	33.0	41.5	17.2	8.3
2005	31.1	45.8	14.6	8.5
2001	36.7	49.9	10.3	3.0
1997	36.4	49.4	8.8	5.4
1992	45.4	43.1	10.5	1.0
1987	43.4	41.1	14.3	1.2
1983	39.6	38.0	21.5	0.9

EU referendum estimate

Leave **60%** Remain **40%**

Stafford

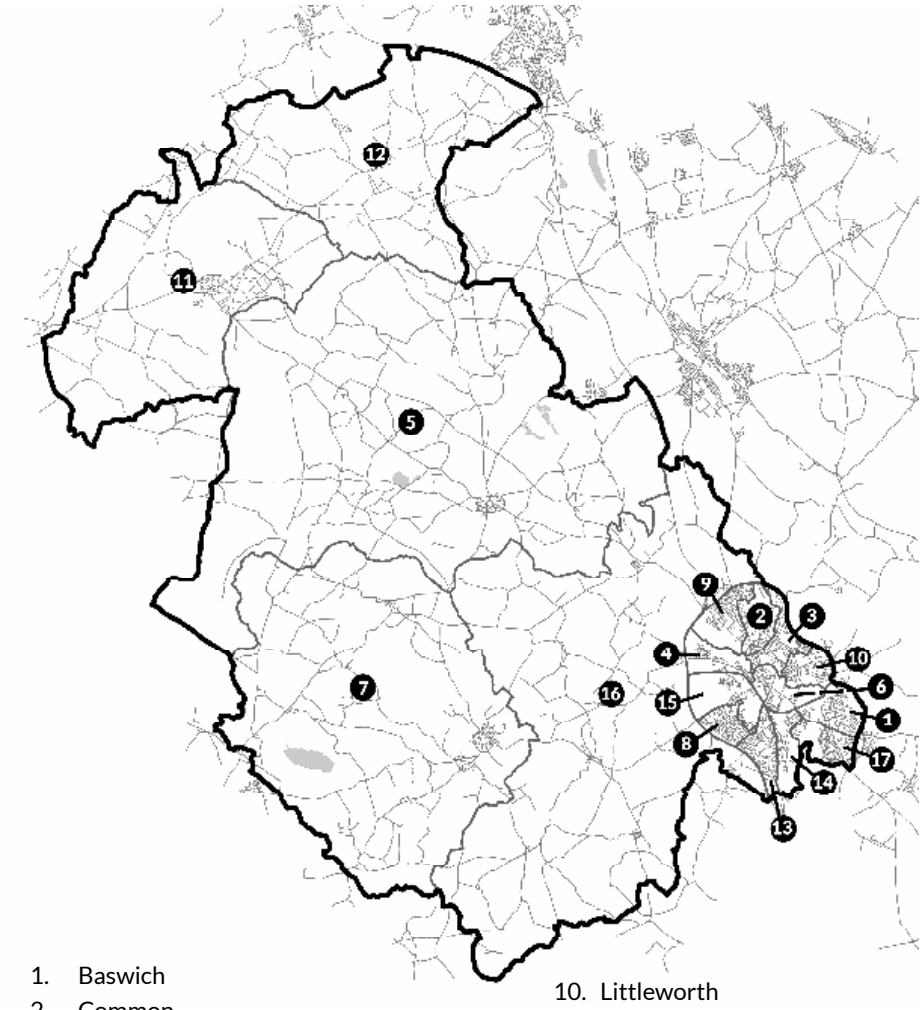

1. Baswich
2. Common
3. Coton
4. Doxey and Castletown
5. Eccleshall
6. Forebridge
7. Gnossal and Woodseaves
8. Highfields and Western Downs
9. Holmcroft
10. Littleworth
11. Loggerheads
12. Maer and Whitmore
13. Manor
14. Penkside
15. Rowley
16. Seighford and Church Eaton
17. Weeping Cross and Wildwood

2024 election result

Lab	**18,531**	**40.3**	**4,595**	**10.0**
Con	13,936	30.3		
Ref	8,612	18.7		
Grn	2,856	6.2		
LD	1,676	3.6		
Loony	307	0.7		
Her	91	0.2		

Members of Parliament

2024-	Lee Ingham (Lab)
2019-24	Theodora Clarke (Con)
2010-19	Jeremy Lefroy (Con)
1997-10	David Kidney (Lab)
1984-97	Bill Cash (Con)
1950-84	Sir Hugh Fraser (Con)
1945-50	Stephen Swingler (Lab)

Demographics

owned **68%**	rent pr **17%**	rent pub **15%**
white **92%**	black **1%**	asian **4%**
AB **36%**	C1C2 **28%**	DE **24%**
degree **34%**	unqual **16%**	student **5%**
▼ 35s **38%**	▲ 64s **22%**	

General Election history

	Con	Lab	LD	Oth
2024	30.3	40.3	3.6	25.8
2019	58.8	30.5	6.2	4.6
2017	54.7	39.9	3.0	2.4
2015	48.4	29.6	2.8	19.3
2010	43.9	33.0	16.3	6.7
2005	39.0	43.7	14.0	3.3
2001	36.6	48.0	9.5	5.9
1997	39.2	47.5	10.6	2.7
1992	49.9	32.3	17.3	0.6
1987	51.3	21.2	27.5	
1983	51.2	23.7	24.8	
1979	52.4	32.3	15.3	
74 O	45.4	34.8	19.2	0.6
74 F	46.8	32.8	20.4	
1970	54.8	37.2	8.0	
1966	49.4	39.6	11.0	
1964	50.2	36.8	13.0	
1959	60.9	39.1		
1955	59.9	40.1		
1951	56.6	43.4		
1950	52.6	41.6	5.7	
1945	47.9	52.1		

EU referendum estimate

Leave **57%** Remain **43%**

Staffordshire Moorlands

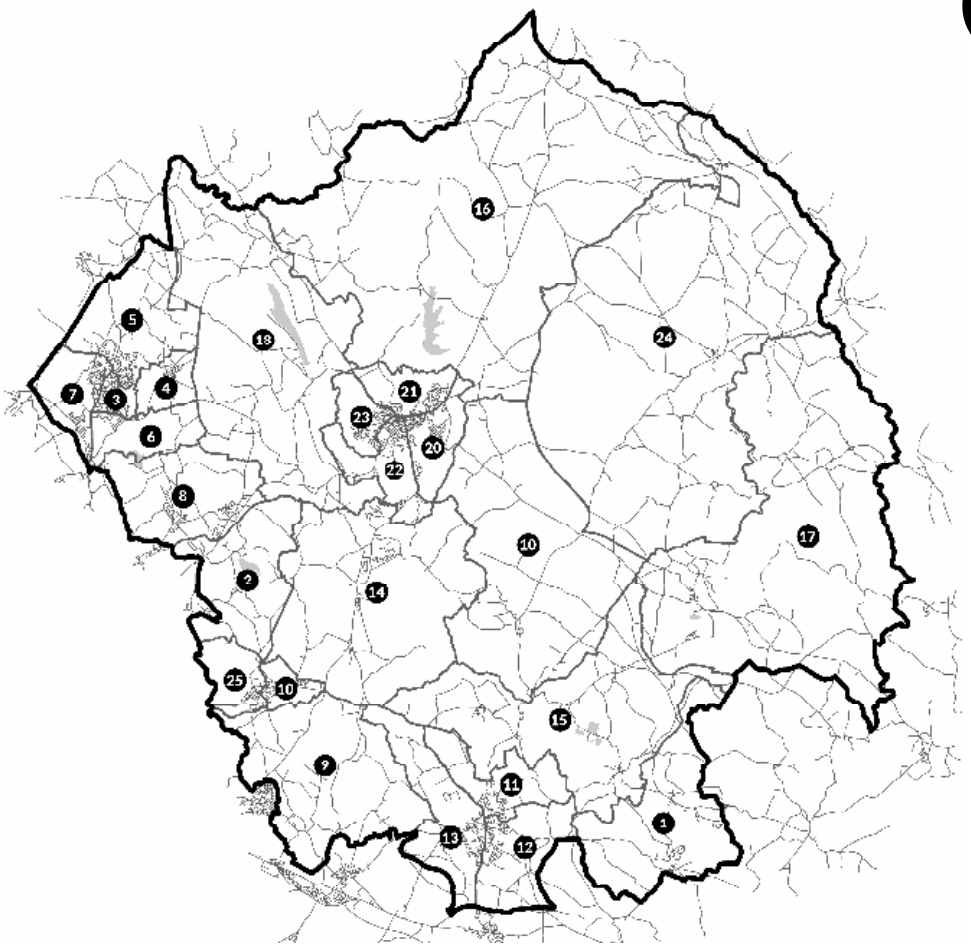

1. Alton
2. Bagnall and Stanley
3. Biddulph East
4. Biddulph Moor
5. Biddulph North
6. Biddulph South
7. Biddulph West
8. Brown Edge and Endon
9. Caverswall
10. Cellarhead
11. Cheadle North East
12. Cheadle South East
13. Cheadle West
14. Cheddleton
15. Churnet
16. Dane
17. Hamps Valley
18. Horton
19. Ipstones
20. Leek East
21. Leek North
22. Leek South
23. Leek West
24. Manifold
25. Werrington

2024 election result

Con	**15,310**	**35.4**	**1,175**	**2.8**
Lab	14,135	32.6		
Ref	10,065	23.2		
Grn	2,293	5.3		
LD	1,499	3.5		

Members of Parliament

2010-	Karen Bradley (Con)
1997-10	Charlotte Atkins (Lab)
1970-97	Sir David Knox (Con)
1945-70	Harold Davies (Lab)

Demographics

owned **78%**	rent pr **13%**	rent pub **9%**
white **98%**	black **0.2%**	asian **0.7%**
AB **31%**	C1C2 **32%**	DE **26%**
degree **28%**	unqual **20%**	student **5%**
▼ 35s **34%**	▲ 64s **26%**	

General Election history

	Con	Lab	LD	Oth
2024	35.4	32.6	3.5	28.5
2019	64.5	26.9	5.7	2.8
2017	58.1	33.9	3.3	4.6
2015	51.1	27.2	4.1	17.5
2010	45.2	29.9	16.7	8.2
2005	35.5	41.0	15.7	7.9
2001	35.3	49.0	13.9	1.8
1997	32.6	52.2	12.1	3.1
1992	46.6	34.8	14.9	3.8
1987	52.9	28.8	18.3	
1983	53.8	24.2	22.1	
1979	51.9	36.9	9.2	2.0
74 O	46.7	40.2	13.1	
74 F	45.6	37.3	17.1	
1970	46.1	43.6	10.3	
1966	43.8	56.2		
1964	46.7	53.3		
1959	49.1	50.9		
1955	49.1	50.9		
1951	48.3	51.7		
1950	46.2	53.8		
1945	32.8	67.2		

EU referendum estimate

Leave **65%** Remain **35%**

Stalybridge and Hyde

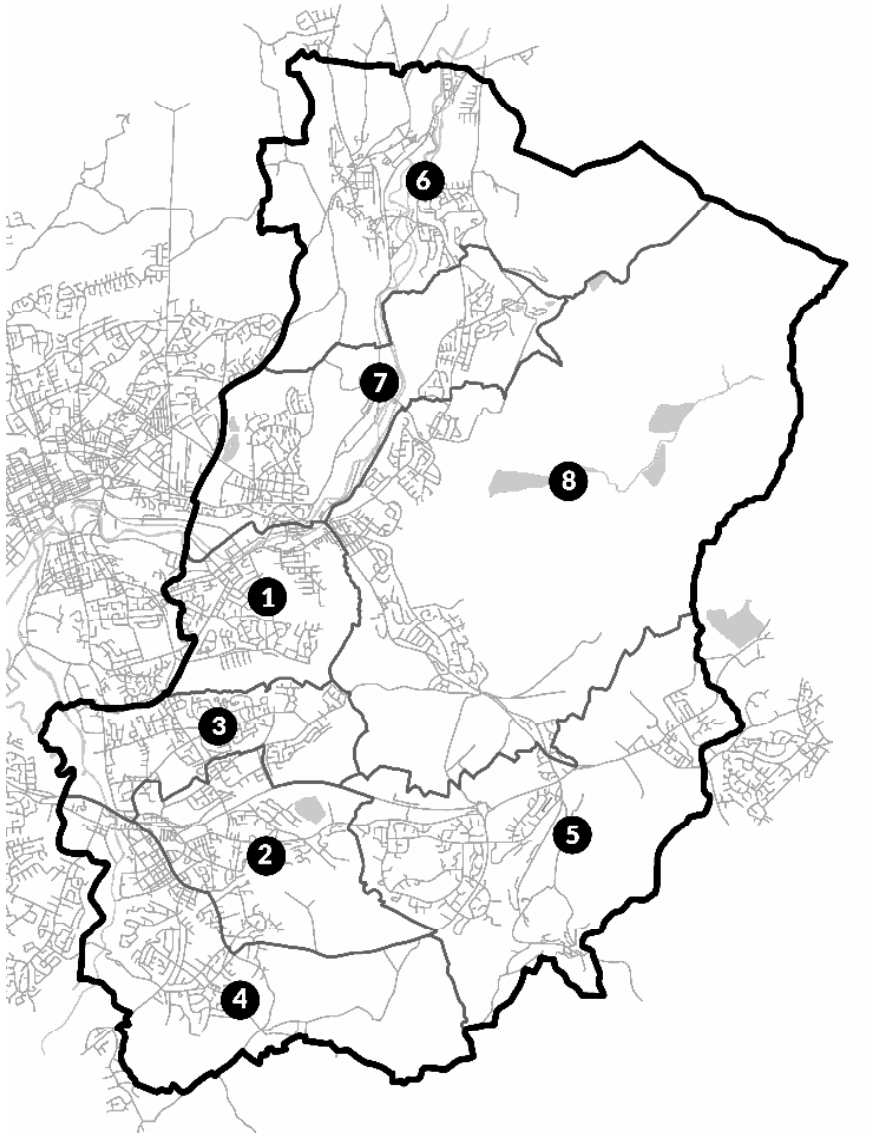

1. Dukinfield (%)
2. Dukinfield Stalybridge
3. Hyde Godley
4. Hyde Newton
5. Hyde Werneth
6. Longdendale
7. Mossley
8. Stalybridge North
9. Stalybridge South

2024 election result

Lab	**16,320**	**43.8**	**8,539**	**22.9**
Ref	7,781	20.9		
Con	6,872	18.5		
Grn	2,745	7.4		
WP	1,227	3.3		
Ind	1,214	3.3		
LD	1,080	2.9		

Members of Parliament

2010-	Jonathan Reynolds (Lab)
2001-10	James Purnell (Lab)
1970-01	Tom Pendry (Lab)
1951-70	Tom Blackburn (Lab)
1945-51	Gordon Lang (Lab)

Demographics

owned **63%**	rent pr **17%**	rent pub **21%**
white **90%**	black **1%**	asian **7%**
AB **29%**	C1C2 **29%**	DE **27%**
degree **26%**	unqual **20%**	student **6%**
▼ 35s **43%**	▲ 64s **18%**	

General Election history

	Con	Lab	LD	Oth
2024	18.5	43.8	2.9	34.0
2019	37.8	44.7	4.3	12.7
2017	38.1	57.2	2.3	2.3
2015	28.7	45.0	3.1	23.3
2010	32.9	39.6	17.0	10.5
2005	26.0	49.7	15.7	8.7
2001	27.8	55.5	13.5	3.2
1997	24.5	58.9	12.0	4.6
1992	34.7	52.3	9.5	3.6
1987	37.1	48.4	14.5	
1983	36.4	45.5	17.4	0.6
1979	39.3	51.9	8.9	
74 O	31.7	51.8	15.9	0.6
74 F	32.0	47.4	20.6	
1970	41.3	47.4	11.3	
1966	43.1	56.9		
1964	46.0	54.0		
1959	48.5	51.5		
1955	49.8	50.2		
1951	49.7	50.3		
1950	42.9	46.5	9.8	0.8
1945	35.2	44.7	20.1	

EU referendum estimate

Leave **59%** Remain **41%**

Stevenage

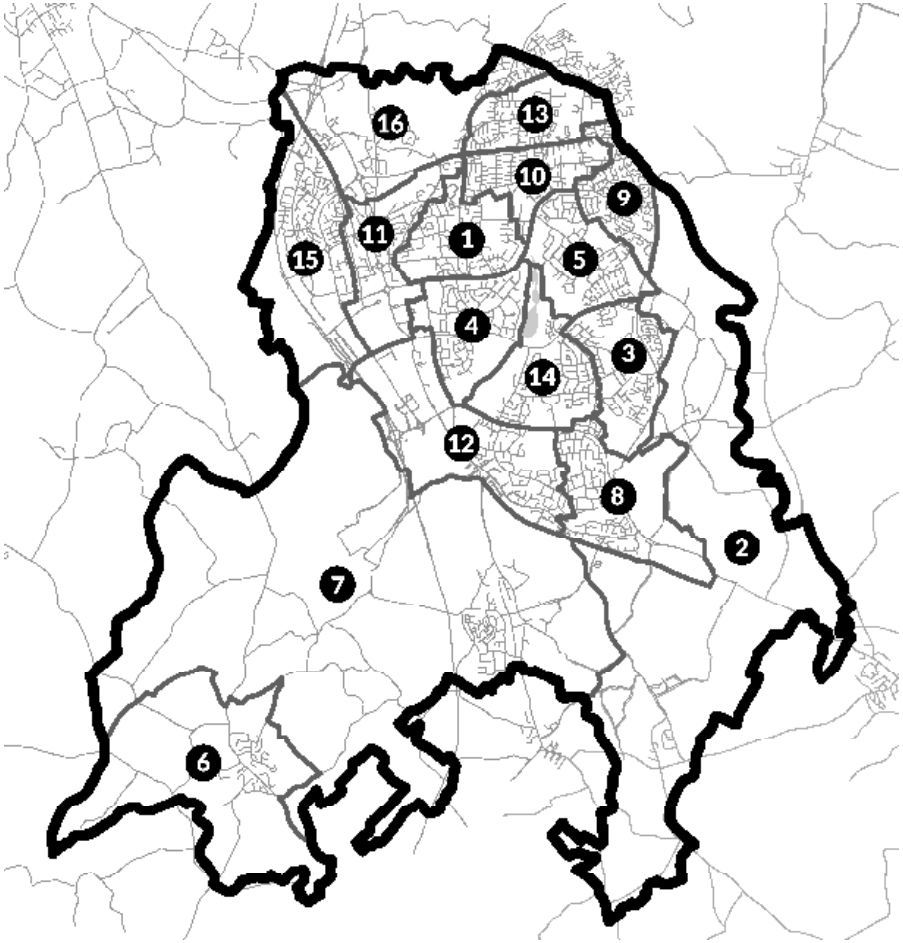

1. Almond HIll
2. Aston, Datchworth and Walkern (82%)
3. Bandley Hill and Poplars
4. Bedwell
5. Chells
6. Codicote and Kimpton (55%)
7. Knebworth
8. Longmeadow
9. Manor
10. Martins Wood
11. Old Town
12. Roebuck
13. St Nicholas
14. Shephall
15. Symonds Green
16. Woodfield

2024 election result

Lab	**17,698**	**41.4**	**6,618**	**15.5**
Con	11,080	25.9		
Ref	7,667	17.9		
LD	3,467	8.1		
Grn	2,655	6.2		
CPA	148	0.3		

Members of Parliament

2024-	Kevin Bonavia (Lab)
2010-24	Stephen McPartland (Con)
1997-10	Barbara Follett (Lab)
1983-97	Timothy Wood (Con)
1979-83	Bowen Wells (Con)
1974-79	Shirley Williams (Lab)

Demographics

owned **60%**	rent pr **15%**	rent pub **25%**
white **84%**	black **4%**	asian **7%**
AB **34%**	C1C2 **30%**	DE **24%**
degree **31%**	unqual **17%**	student **5%**
▼ 35s **44%**	▲ 64s **16%**	

General Election history

	Con	Lab	LD	Oth
2024	25.9	41.4	8.1	24.4
2019	53.1	35.2	8.7	3.1
2017	50.3	43.4	4.1	2.2
2015	44.5	34.2	3.3	18.0
2010	41.4	33.4	16.6	8.7
2005	35.4	42.9	18.1	3.5
2001	31.7	51.9	14.2	2.3
1997	32.8	55.4	8.9	2.9
1992	45.7	37.3	16.6	0.4
1987	42.1	25.4	32.5	
1983	39.4	24.0	36.1	0.5
1979	45.1	43.2	10.9	0.8
74 O	32.7	47.1	18.2	2.0
74 F	32.6	44.6	22.7	

EU referendum estimate

Leave **57%** Remain **43%**

Stirling and Strathallan

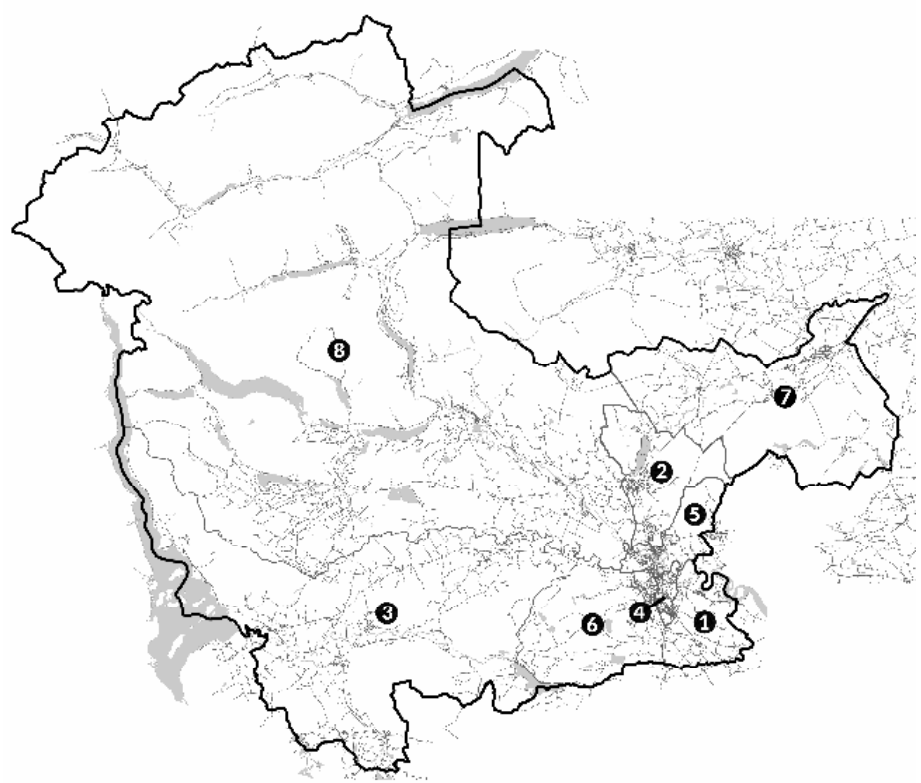

1. Bannockburn
2. Dunblane and Bridge of Allan
3. Forth and Endick
4. Stirling East
5. Stirling North
6. Stirling West
7. Strathallan
8. Trossachs and Teith

2024 election result

Lab	**16,856**	**33.9**	**1,394**	**2.8**
SNP	15,462	31.1		
Con	9,469	19.0		
Ref	3,145	6.3		
LD	2,530	5.1		
Grn	2,320	4.7		

Members of Parliament

2024-	Chris Kane (Lab)
2019-24	Alyn Smith (SNP)
2017-19	Stephen Kerr (Con)
2015-17	Steven Paterson (SNP)
1997-15	Dame Anne McGuire (Lab)
1983-97	Michael Forsyth (Con)

Demographics

2021 Census information for Scotland had not been published at the time of print

General Election history

	Con	Lab	LD	SNP	Oth
2024	19.0	33.9	5.1	31.1	11.0
2019	33.5	8.1	5.4	51.1	1.8
2017	37.1	22.1	3.4	36.8	0.7
2015	23.1	25.5	2.7	45.6	3.1
2010	23.9	41.8	14.5	17.3	2.4
2005	25.1	36.0	20.7	12.6	5.6
2001	24.8	42.2	11.7	16.4	4.9
1997	32.5	47.4	6.2	13.4	0.4
1992	40.0	38.5	7.0	13.7	0.8
1987	38.3	36.2	14.8	10.7	
1983	40.0	27.9	23.9	8.2	

EU referendum estimate

Leave **32%** Remain **68%**

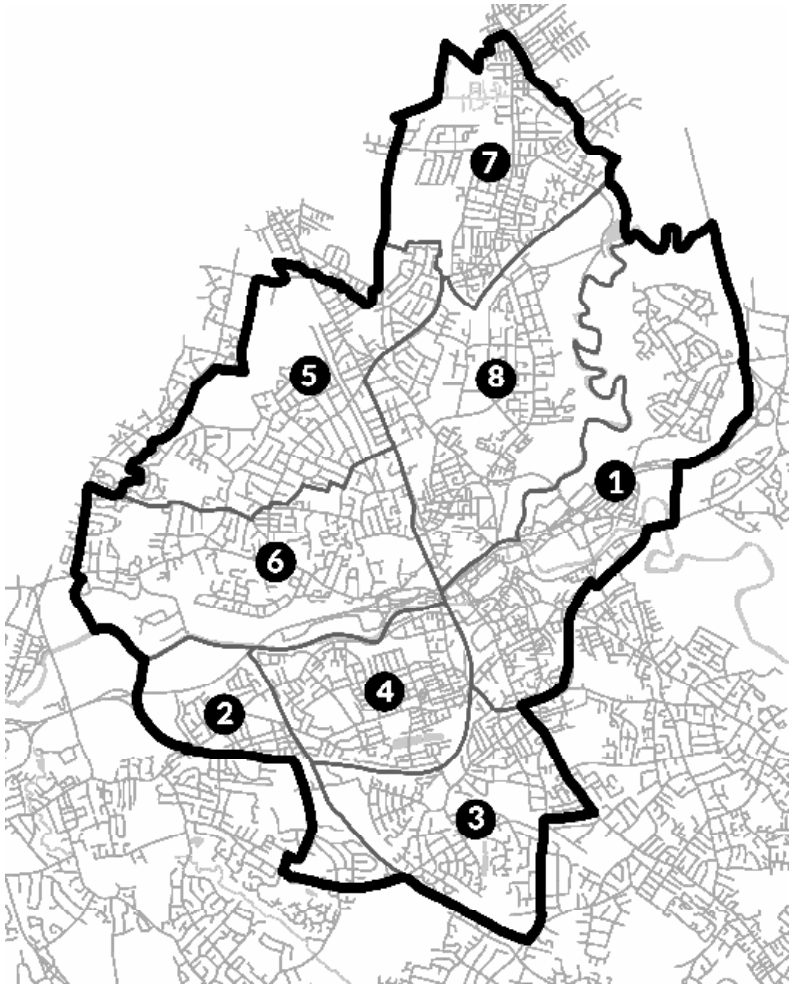

1. Brinnington and Central Stockport
2. Cheadle East and Cheadle Hulme North (33%)
3. Davenport and Cale Green (91%)
4. Edgeley
5. Heatons North
6. Heatons South
7. Reddish North
8. Reddish South

Stockport

2024 election result

Lab	**21,787**	**49.9**	**15,270**	**35.0**
Ref	6,517	14.9		
Con	4,967	11.4		
Grn	4,865	11.1		
LD	3,724	8.5		
WP	1,630	3.7		
No Cuts	193	0.4		

Members of Parliament

2019-	Navendu Mishra (Lab)
1992-19	Ann Coffey (Lab/Change)
1983-92	Anthony Favell (Con)
1979-83	Tom McNally (Lab/SDP)
1964-79	Maurice Orbach (Lab)
1955-64	Harold Steward (Con)
1950-55	Arnold Gridley (Con)

Demographics

owned **60%**	rent pr **20%**	rent pub **20%**
white **84%**	black **4%**	asian **7%**
AB **34%**	C1C2 **27%**	DE **24%**
degree **35%**	unqual **18%**	student **5%**
▼ 35s **45%**	▲ 64s **15%**	

General Election history

	Con	Lab	LD	Oth
2024	11.4	49.9	8.5	69.8
2019	27.9	52.0	12.1	8.0
2017	28.4	63.3	4.3	4.0
2015	24.5	49.9	7.7	17.9
2010	25.3	42.7	25.0	7.0
2005	24.9	50.5	21.9	2.7
2001	25.9	58.6	15.5	
1997	22.3	62.9	10.6	4.1
1992	41.2	44.1	13.7	1.0
1987	41.4	35.3	22.1	1.2
1983	42.1	29.0	27.6	1.2
1979	42.1	45.1	11.9	1.0
74 O	34.0	45.9	20.2	
74 F	33.6	41.9	24.5	
1970	40.7	46.5	12.8	
1966	44.2	55.8		
1964	35.5	44.6	18.9	
1959	53.3	46.7		
1955	55.5	44.5		
1951	54.2	45.8		
1950	45.7	40.5	13.8	

EU referendum estimate

Leave **48%** Remain **52%**

Stockton North

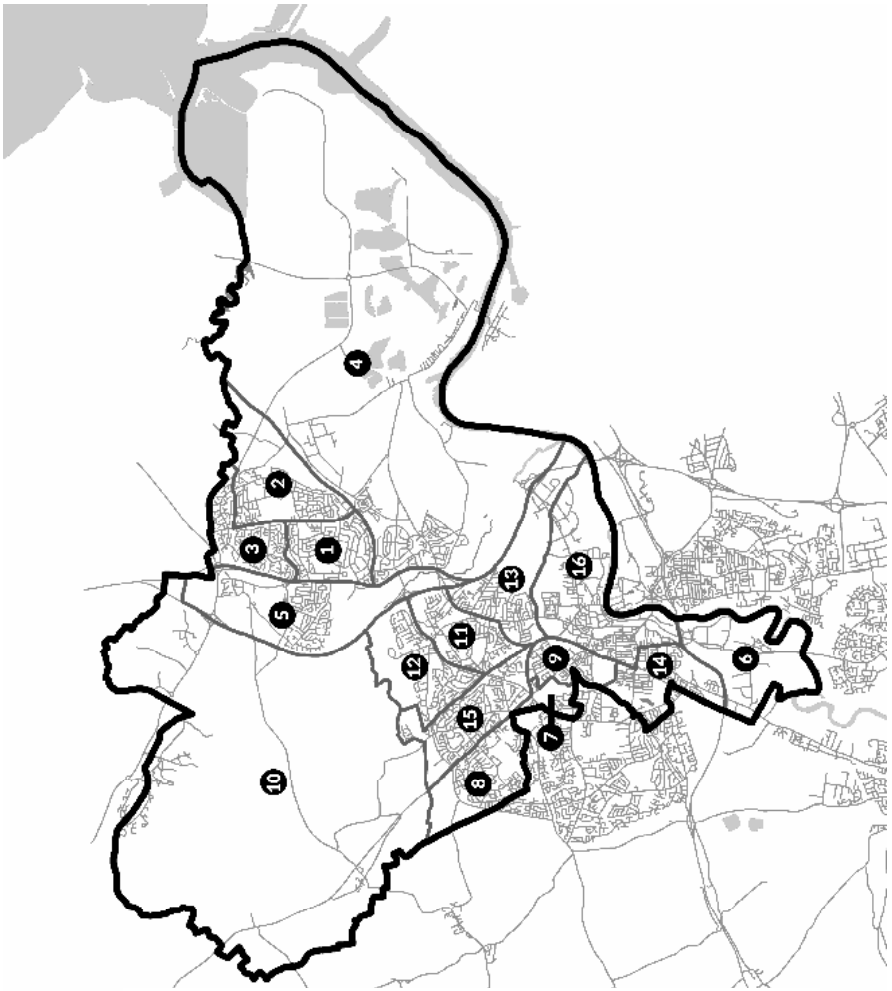

1. Billingham Central
2. Billingham East
3. Billingham North
4. Billingham South
5. Billingham West and Wolviston
6. Eaglescliffe East (12%)
7. Grangefield (41%)
8. Hardwick and Salters Lane
9. Hartburn (60%)
10. Newtown
11. Northern Parishes (57%)
12. Norton Central
13. Norton North
14. Norton South
15. Ropner
16. Roseworth
17. Stockton Town Centre

2024 election result

Lab	**17,128**	**45.8**	**7,939**	**21.2**
Ref	9,189	24.6		
Con	8,028	21.5		
Grn	1,923	5.1		
LD	1,133	3.0		

Members of Parliament

2024-	Chris McDonald (Lab)
2010-24	Alex Cunningham (Lab)
1983-10	Frank Cook (Lab)
1962-83	Bill Rodgers (Lab/SDP)
1945-62	George Chetwynd (Lab)

Demographics

owned **59%**	rent pr **19%**	rent pub **22%**
white **92%**	black **2%**	asian **5%**
AB **24%**	C1C2 **25%**	DE **31%**
degree **25%**	unqual **22%**	student **6%**
▼ 35s **43%**	▲ 64s **18%**	

General Election history

	Con	Lab	LD	Oth
2024	21.5	45.8	3.0	29.7
2019	40.6	43.1	4.0	12.4
2017	36.5	56.9	1.5	5.1
2015	28.0	49.1	2.2	20.7
2010	25.9	42.8	16.1	15.2
2005	20.8	54.9	18.9	5.4
2001	22.1	63.4	11.9	2.6
1997	18.8	66.8	10.8	3.5
1992	32.7	52.3	14.0	1.0
1987	32.5	49.2	18.3	
1983	33.3	37.1	29.6	
1979	36.2	53.1	9.2	1.5
74 O	31.3	55.8	11.7	1.3
74 F	39.7	59.0		1.2
1970	44.2	54.9		
1966	38.4	59.7		1.7
1964	35.4	50.5	14.1	
1959	46.3	53.7		
1955	45.6	54.4		
1951	44.3	55.7		
1950	38.0	54.0	8.0	
1945	37.4	55.1	7.5	

EU referendum estimate

Leave **67%** Remain **33%**

Stockton West

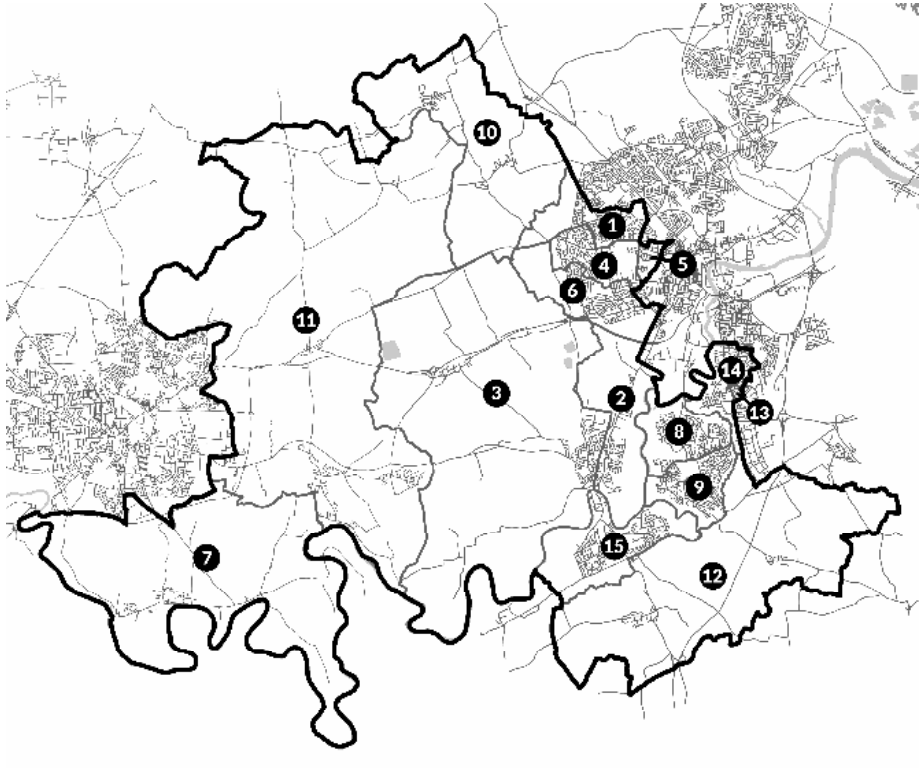

1. Bishopsgarth and Elm Tree
2. Eaglescliffe East (88%)
3. Eaglescliffe West
4. Fairfield
5. Grangefield (59%)
6. Hartburn (40%)
7. Hurworth
8. Ingleby Barwick North
9. Ingleby Barwick South
10. Northern Parishes (43%)
11. Sedberge and Middleton St George
12. Southern Villages
13. Stainsby Hill (8%)
14. Village (82%)
15. Yarm

2024 election result

Con	**20,372**	**41.9**	**2,139**	**4.4**
Lab	18,233	37.5		
Ref	6,833	14.0		
Grn	1,477	3.0		
LD	1,203	2.5		
Ind	263	0.5		
Ind	106	0.2		

Members of Parliament

2019-	Matt Vickers (Con)
2017-19	Paul Williams (Lab)
2010-17	James Wharton (Con)
1997-10	Dari Taylor (Lab)
1987-97	Tim Devlin (Con)
1974-87	Ian Wrigglesworth (Lab/SDP)
1970-74	John Sutcliffe (Con)
1962-70	Jeremy Bray (Lab)
1951-62	Sir Jocelyn Simon (Con)
1945-51	Geoffrey Cooper (Lab)

Demographics

owned **81%**	rent pr **13%**	rent pub **7%**
white **93%**	black **0.6%**	asian **4%**
AB **39%**	C1C2 **28%**	DE **20%**
degree **37%**	unqual **13%**	student **6%**
▼ 35s **38%**	▲ 64s **21%**	

General Election history

	Con	Lab	LD	Oth
2024	41.9	37.5	2.5	18.1
2019	50.7	41.1	4.3	4.0
2017	46.8	48.5	1.8	2.9
2015	46.8	37.0	2.6	13.6
2010	38.9	38.3	22.8	
2005	34.1	47.8	16.0	2.1
2001	32.4	53.0	13.6	1.0
1997	33.7	56.3	9.2	0.8
1992	45.2	39.8	15.0	
1987	35.0	31.3	33.7	
1983	36.6	26.3	36.8	
1979	39.1	51.1	9.2	0.5
74 O	38.8	49.1	12.1	
74 F	40.3	43.8	15.9	
1970	50.4	49.6		
1966	45.5	54.5		
1964	42.2	44.7	13.1	
1959	54.9	35.5	9.7	
1955	58.4	41.6		
1951	52.2	47.8		
1950	38.1	46.3	15.6	
1945		53.5	46.5	

EU referendum estimate

Leave **58%** Remain **42%**

Stoke-on-Trent Central

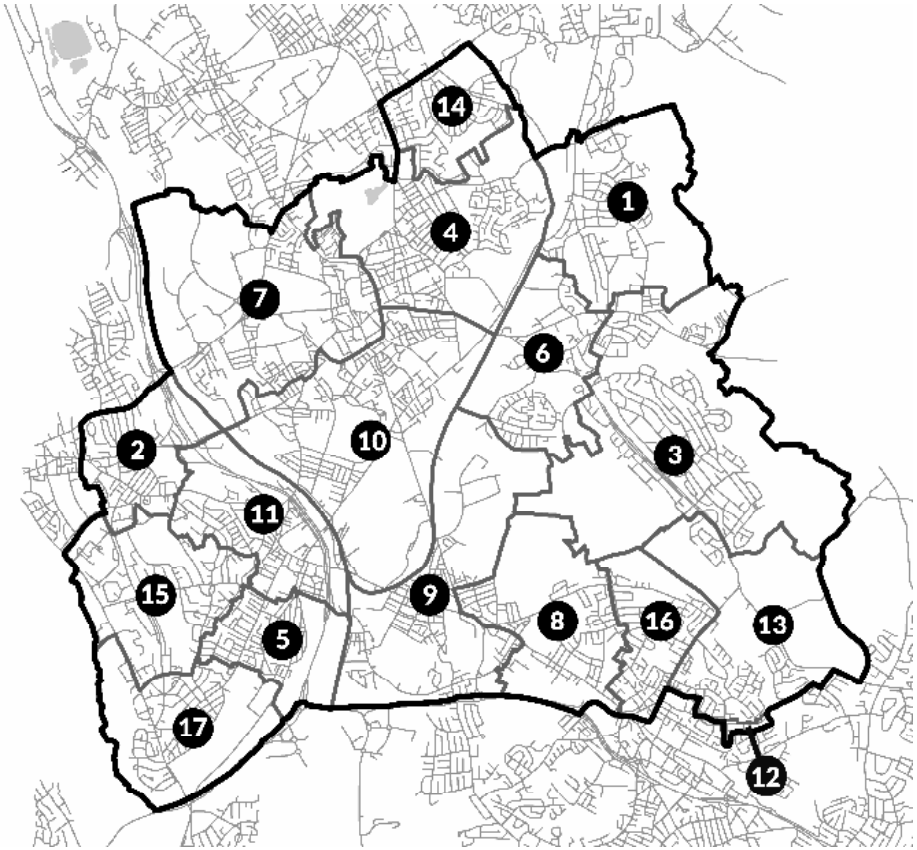

1. Abbey Hulton
2. Basford and Hartshill
3. Bentilee, Ubberley and Townsend
4. Birches Head and Northwood
5. Boothen
6. Bucknall and Eaton Park
7. Etruria and Hanley (96%)
8. Fenton East
9. Fenton West and Mount Pleasant
10. Hanley Park Joiner's Square and Shelton
11. Hartshill Park and Stoke
12. Longton and Meir Hay South (6%)
13. Meir Hay North, Parkhall and Weston Coyney (49%)
14. Moorcroft and Sneyd Green (46%)
15. Penkhull and Springfields
16. Sandford Hill
17. Trent Vale and Oak Hill

2024 election result

Lab	**14,950**	**42.4**	**6,409**	**18.2**
Ref	8,541	24.2		
Con	6,221	17.6		
Ind	2,281	6.5		
Grn	1,703	4.8		
LD	999	2.8		
Ind	315	0.9		
Ind	279	0.8		

Members of Parliament

2024-	Gareth Snell (Lab)
2019-24	Jo Gideon (Con)
2017-19	Gareth Snell (Lab)
2010-17	Tristram Hunt (Lab)
1983-10	Mark Fisher (Lab)
1966-83	Robert Cant (Lab)
1950-66	Barnett Stross (Lab)

Demographics

owned **51%**	rent pr **25%**	rent pub **24%**
white **81%**	black **4%**	asian **11%**
AB **18%**	C1C2 **25%**	DE **36%**
degree **22%**	unqual **26%**	student **10%**
▼ 35s **48%**	▲ 64s **15%**	

General Election history

	Con	Lab	LD	Oth
2024	17.6	42.4	2.8	37.2
2019	45.4	43.3	3.5	7.9
2017	39.8	51.5	2.0	6.5
2015	22.5	39.3	4.2	34.0
2010	21.0	38.8	21.7	18.4
2005	17.3	52.9	17.9	12.0
2001	18.8	60.7	14.7	5.9
1997	16.7	66.2	11.9	5.1
1992	27.9	58.0	13.6	0.4
1987	31.0	52.5	16.4	
1983	29.4	48.1	21.5	1.1
1979	29.5	60.2	10.4	
74 O	23.8	60.4	15.8	
74 F	36.2	63.8		
1970	37.4	62.6		
1966	31.9	68.1		
1964	35.8	64.2		
1959	38.9	61.1		
1955	36.1	63.9		
1951	35.4	64.6		
1950	34.5	65.5		

EU referendum estimate

Leave **65%** Remain **35%**

Stoke-on-Trent North

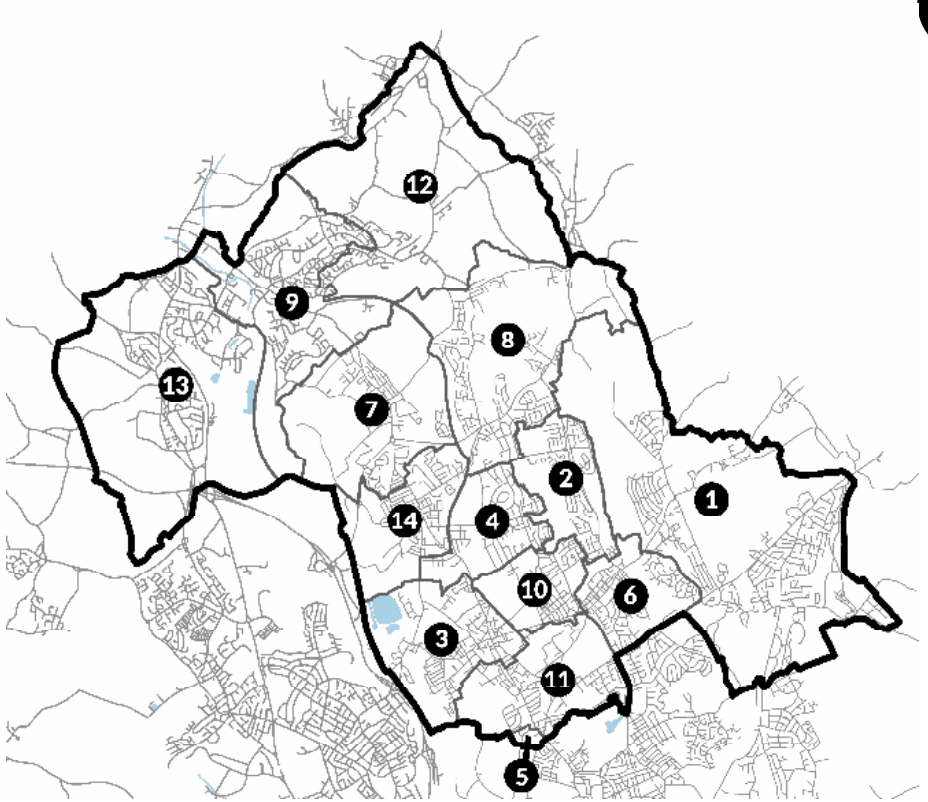

1. Baddeley, Milton and Norton
2. Bradeley and Chell Heath
3. Burslem
4. Burslem Park
5. Etruria and Hanley (4%)
6. Ford Green and Smallthorne
7. Goldenhill and Sandyford
8. Great Chell and Packmoor
9. Kidsgrove and Ravenscliffe
10. Little Chell and Stanfield
11. Moorcroft and Sneyd Green (54%)
12. Newchapel and Mow Cop
13. Talke and Butt Lane
14. Tunstall

2024 election result

Lab	**14,579**	**40.3**	**5,082**	**14.0**
Con	9,497	26.3		
Ref	8,824	24.4		
Grn	1,236	3.4		
Ind	1,103	3.1		
LD	911	2.5		

Members of Parliament

2024-	David Williams (Lab)
2019-24	Jonathan Gullis (Con)
2015-19	Ruth Smeeth (Lab)
1987-15	Joan Walley (Lab)
1966-87	John Forrester (Lab)
1953-66	Harriet Slater (Lab)
1950-53	Albert Davies (Lab)

Demographics

owned **62%**	rent pr **18%**	rent pub **20%**
white **87%**	black **2%**	asian **8%**
AB **21%**	C1C2 **28%**	DE **35%**
degree **21%**	unqual **26%**	student **6%**
▼ 35s **43%**	▲ 64s **19%**	

General Election history

	Con	Lab	LD	Oth
2024	26.3	40.3	2.5	30.9
2019	52.3	36.6	3.2	8.0
2017	45.3	50.9	2.2	1.6
2015	27.4	39.9	2.9	29.7
2010	23.8	44.3	17.7	14.2
2005	20.0	52.6	14.8	12.5
2001	18.8	58.0	11.9	11.3
1997	20.2	65.2	10.7	4.0
1992	29.2	56.7	13.3	0.7
1987	31.3	47.1	21.6	
1983	30.9	46.3	22.8	
1979	30.6	59.4	9.2	0.8
74 O	24.4	60.6	15.0	
74 F	35.8	64.2		
1970	3.8	66.2		
1966	28.5	71.5		
1964	35.3	64.7		
1959	36.0	64.0		
1955	33.1	66.9		
1951	28.6	71.4		
1950	28.4	71.6		

EU referendum estimate

Leave **72%** Remain **28%**

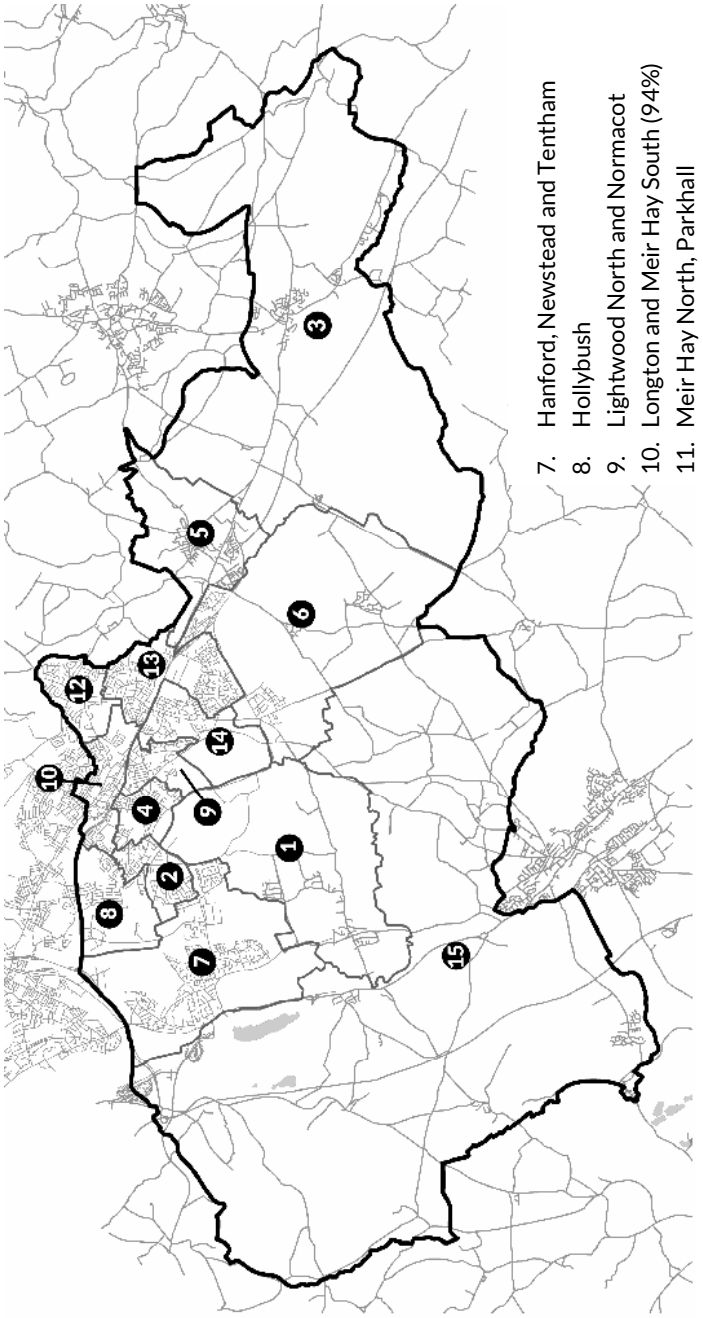

1. Barlaston
2. Blurton
3. Checkley
4. Dresden and Florence
5. Forsbrook
6. Fulford
7. Hanford, Newstead and Tentham
8. Hollybush
9. Lightwood North and Normacot
10. Longton and Meir Hay South (94%)
11. Meir Hay North, Parkhall and Weston Coyney (51%)
12. Meir North
13. Meir Park
14. Meir South
15. Swnnerton and Oulton

Stoke-on-Trent South

2024 election result

Lab	**14,221**	**34.7**	**627**	**1.5**
Con	13,594	33.2		
Ref	8,851	21.6		
LD	1,577	3.9		
Ind	1,372	3.4		
Grn	1,207	2.9		
Ind	120	0.3		

Members of Parliament

2024-	Allison Gardner (Lab)
2017-24	Jack Brereton (Con)
2005-17	Rob Flello (Lab)
1992-05	George Stevenson (Lab)
1968-92	Jack Ashley (Lab)
1935-68	Ellis Smith (Lab)

Demographics

owned **71%**	rent pr **13%**	rent pub **17%**
white **90%**	black **1%**	asian **7%**
AB **28%**	C1C2 **28%**	DE **30%**
degree **26%**	unqual **23%**	student **6%**
▼ 35s **39%**	▲ 64s **22%**	

General Election history

	Con	Lab	LD	Oth
2024	33.2	34.7	3.9	28.2
2019	62.2	33.7	4.1	
2017	49.1	47.5	1.9	1.5
2015	32.7	39.2	3.3	24.8
2010	28.4	38.8	15.9	16.9
2005	23.9	46.9	15.6	13.6
2001	24.6	53.8	13.1	8.5
1997	22.4	62.0	10.2	5.5
1992	36.7	49.8	13.0	0.5
1987	37.8	47.5	14.7	
1983	33.6	48.0	18.4	
1979	32.3	58.7	9.0	
74 O	28.3	61.2	10.5	
74 F	28.7	56.8	13.6	0.9
1970	38.7	60.2		1.1
1966	33.3	61.6		5.1
1964	39.4	60.6		
1959	40.7	59.3		
1955	36.4	63.6		
1951	34.2	65.8		
1950	27.5	64.4	8.1	
1945	30.9	69.1		

EU referendum estimate

Leave **71%** Remain **29%**

Stone, Great Wyrley and Penkridge

1. Brewood, Coven and Blymhill
2. Cheslyn Hay Village
3. Essington
4. Featherstone, Sharehill and Saredon
5. Great Wyrley Landywood
6. Great Wyrley Town
7. Haywood and Hixon
8. Huntington and Hatherton
9. Lapley, Stretton and Wheaton Aston
10. Milford
11. Milwich
12. Penkridge North and Acton Trussell
13. Penkridge South and Gailey
14. St Michael's and Stonefield
15. Walton

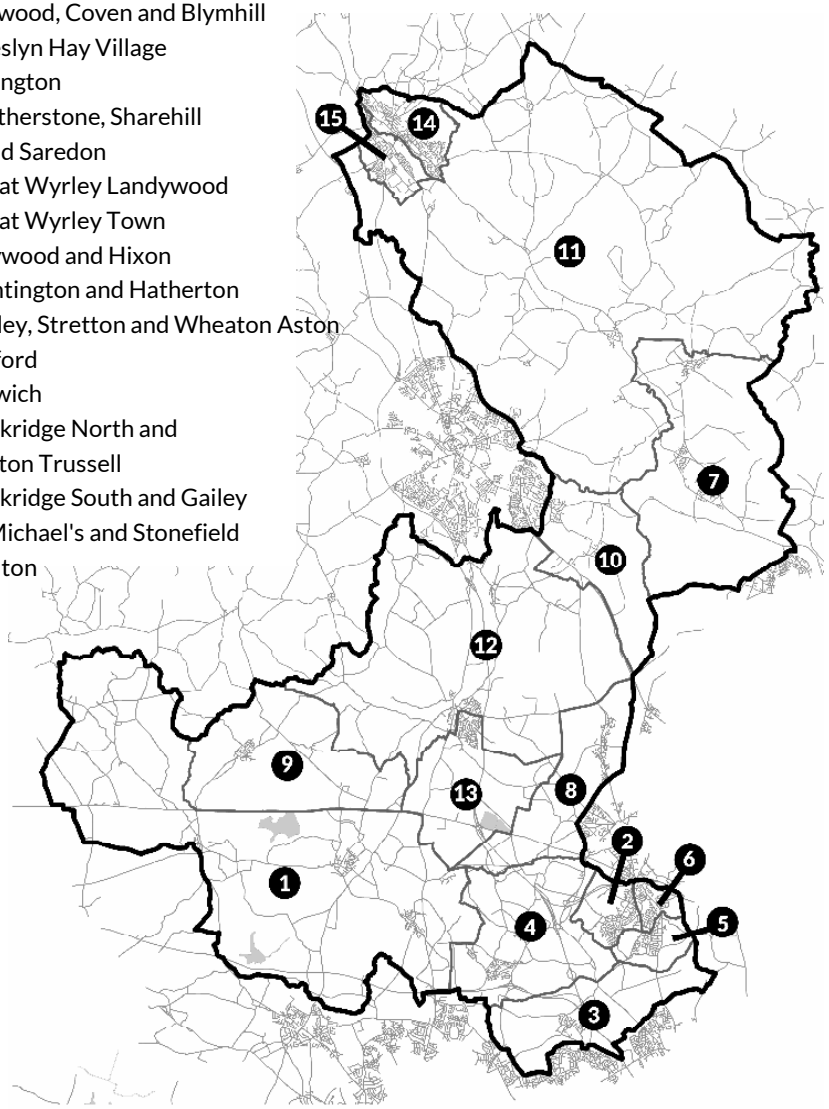

2024 election result

Con	**19,880**	**46.5**	**5,466**	**12.8**
Lab	14,414	33.7		
LD	2,952	6.9		
UKIP	2,638	6.2		
Grn	2,236	5.2		
SDP	650	1.5		

Members of Parliament

2024-	Sir Gavin Williamson (Con)
1997-24	Sir Bill Cash (Con)

Demographics

owned **76%**	rent pr **12%**	rent pub **13%**
white **95%**	black **0.8%**	asian **2%**
AB **36%**	C1C2 **30%**	DE **23%**
degree **31%**	unqual **18%**	student **4%**
▼ 35s **36%**		▲ 64s **24%**

General Election history

	Con	Lab	LD	Oth
2024	46.5	33.7	6.9	12.9
2019	63.6	23.6	8.9	4.0
2017	63.2	28.2	4.4	4.1
2015	54.7	20.2	5.3	19.8
2010	50.6	20.7	22.4	6.3
2005	48.3	29.0	19.4	3.3
2001	49.1	35.8	15.1	
1997	46.8	39.6	12.0	1.4

EU referendum estimate

Leave **58%** Remain **42%**

Stourbridge

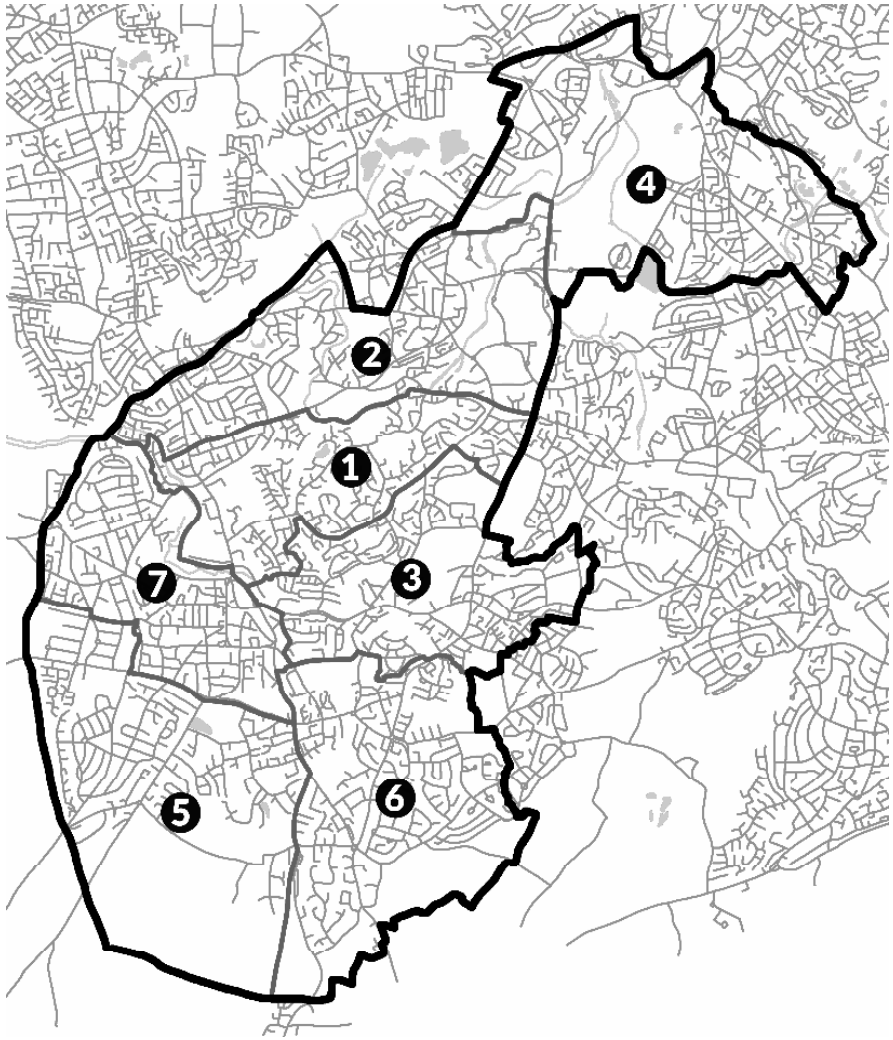

1. Amblecote
2. Brierley Hill and Wordsley South
3. Lye and Stourbridge North
4. Netherton and Holly Hall
5. Norton
6. Pedmore and Stourbridge East
7. Wollaston and Stourbridge Town

2024 election result

Lab	**15,338**	**38.5**	**3,073**	**7.7**
Con	12,265	30.8		
Ref	7,869	19.7		
Grn	1,732	4.3		
LD	1,607	4.0		
WP	1,067	2.7		

Members of Parliament

2024-	Cat Eccles (Lab)
2019-24	Suzanne Webb (Con)
2010-19	Margot James (Con)
2005-10	Lynda Waltho (Lab)
1997-05	Debra Shipley (Lab)
1992-97	Warren Hawksley (Con)
1974-92	Sir John Stokes (Con)

Demographics

owned **66%**	rent pr **16%**	rent pub **18%**
white **87%**	black **2%**	asian **8%**
AB **30%**	C1C2 **28%**	DE **27%**
degree **27%**	unqual **22%**	student **6%**
▼ 35s **40%**	▲ 64s **21%**	

General Election history

	Con	Lab	LD	Oth
2024	30.8	38.5	4.0	26.7
2019	60.3	30.6	5.5	3.7
2017	54.5	38.3	2.3	4.8
2015	46.0	31.5	3.3	19.1
2010	42.7	31.7	16.4	9.3
2005	40.0	41.0	16.4	2.6
2001	37.6	47.1	12.1	3.1
1997	35.8	47.2	14.3	2.7
1992	50.6	35.6	12.4	1.4
1987	50.1	27.8	22.1	
1983	48.4	25.0	25.6	1.0
1979	49.6	36.2	12.8	1.4
74 O	39.0	37.6	23.4	
74 F	39.9	33.8	26.3	

EU referendum estimate

Leave **65%** Remain **35%**

Strangford

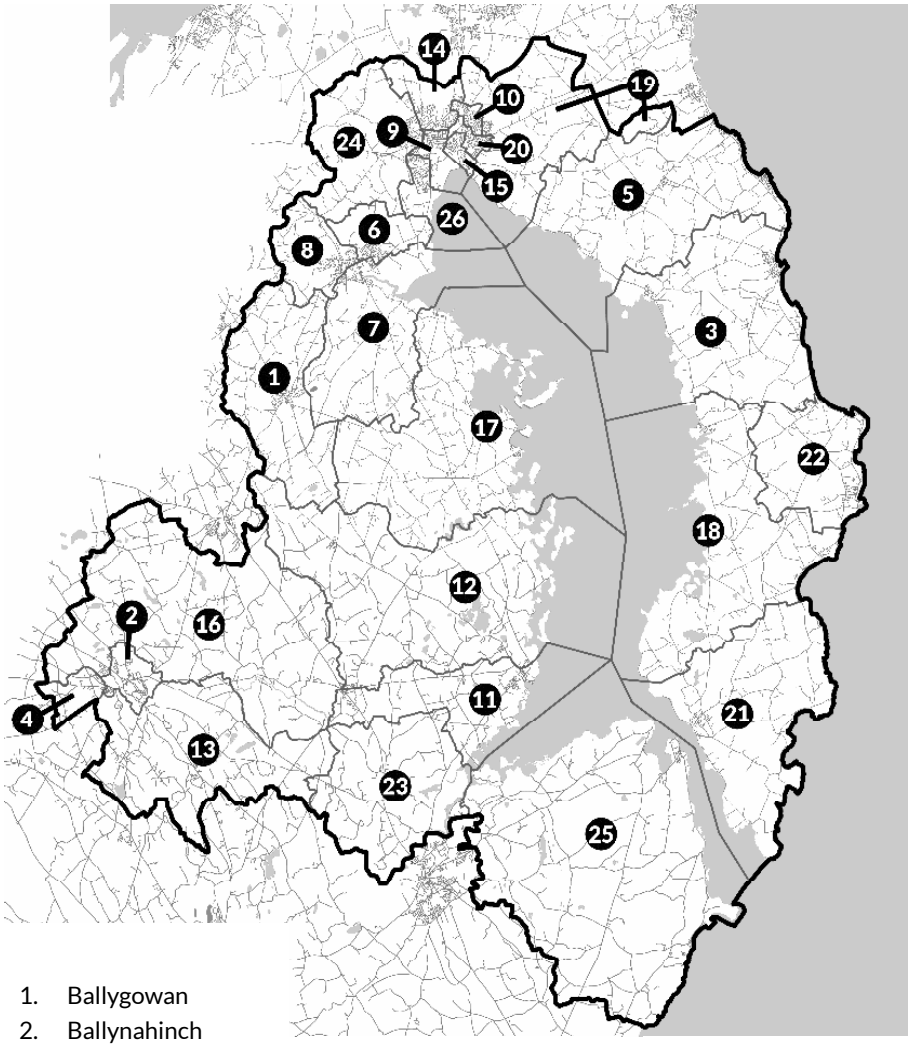

1. Ballygowan
2. Ballynahinch
3. Ballyward (16%)
4. Ballywalter
5. Carrowdore (73%)
6. Comber North
7. Comber South
8. Comber West
9. Conway Square
10. Cronstown
11. Crossgar & Killyleagh
12. Derryboy
13. Drumaness
14. Glen
15. Gregstown
16. Killinchy
17. Kilmore
18. Kircubbin
19. Loughries (58%)
20. Movilla
21. Portaferry
22. Portavogie
23. Quoile (37%)
24. Scrabo
25. Strangford (99%)
26. West Winds

2024 election result

DUP	**15,559**	**40.0**	**5,131**	**13.2**
All	10,428	26.8		
UUP	3,941	10.1		
TUV	3,143	8.1		
SF	2,793	7.2		
SDLP	1,783	4.6		
Grn	703	1.8		
Ind	256	0.7		
Ind	157	0.4		
Con	146	0.4		

Members of Parliament

2010-	Jim Shannon (DUP)
2001-10	Iris Robinson (DUP)
1983-01	John Taylor (UUP)

Demographics

owned **71%**	rent pr **13%**	rent pub **13%**
white **98%**	black **0.1%**	asian **0.8%**
Prot **52%**	RC **21%**	no rel **25%**
▼ 35s **39%**	▲ 64s **21%**	

General Election history

	DUP	UUP	SF	SDLP	All
2024	40.0	10.1	7.2	4.6	26.8
2019	47.2	10.7	1.5	5.3	28.4
2017	62.0	11.4	2.8	6.2	14.7
2015	44.4	14.3	2.6	6.9	13.8
2010	45.9	27.8	3.6	6.7	8.7
2005	56.5	21.3	2.6	6.7	9.0
2001	42.8	40.3	2.2	6.1	6.7
1997	30.2	44.3	1.2	6.7	13.1
1992	23.7	43.6			16.9
1987		75.9			20.3
1983	30.0	48.8		4.4	15.8

EU referendum estimate

Leave **56%** Remain **44%**

Stratford and Bow

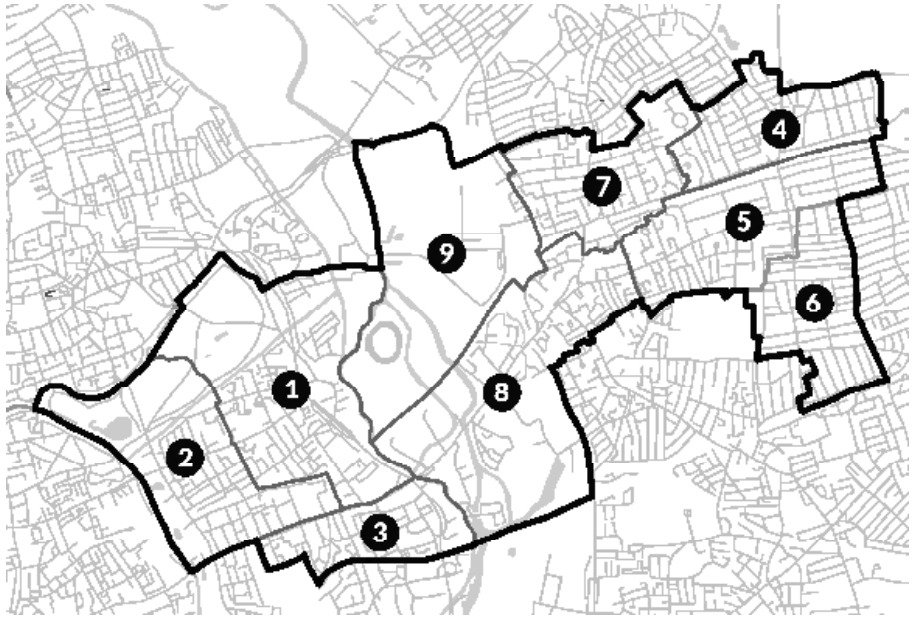

1. Bow East
2. Bow West
3. Bromley North
4. Forest Gate North
5. Forest Gate South (%)
6. Green Street West
7. Maryland
8. Stratford
9. Stratford Olympic Park

2024 election result

Lab	**19,145**	**44.1**	**11,634**	**26.8**
Grn	7,511	17.3		
WP	3,274	7.5		
Con	3,114	7.2		
Ind	2,380	5.5		
Ref	2,093	4.8		
LD	1,926	4.4		
Ind	1,826	4.2		
Ind	1,791	4.1		
Ind	375	0.9		

Members of Parliament

2024-	Uma Kumaran (Lab)
2005-24	Lyn Brown (Lab)
1983-05	Tony Banks (Lab)
1950-83	Arthur Lewis (Lab)
1945-50	Henry Nicholls (Lab)

Demographics

owned **31%**	rent pr **38%**	rent pub **31%**
white **39%**	black **14%**	asian **38%**
AB **36%**	C1C2 **22%**	DE **17%**
degree **48%**	unqual **17%**	student **12%**
▼ 35s **58%**	▲ 64s **7%**	

General Election history

	Con	Lab	LD	Oth
2024	7.2	44.1	4.4	44.3
2019	16.3	70.1	6.9	6.8
2017	16.2	76.7	3.0	4.1
2015	15.4	68.4	2.7	13.4
2010	14.7	62.7	11.5	11.2
2005	11.7	51.2	10.9	26.3
2001	16.4	69.9	7.4	6.3
1997	15.0	72.9	7.4	4.8
1992	25.9	61.1	9.4	3.7
1987	25.4	55.4	17.4	1.8
1983	21.9	46.6	18.6	12.9
1979	26.5	61.5	7.9	4.1
74 O	18.1	66.6	15.2	
74 F	20.0	59.9	20.1	
1970	25.5	63.2	11.3	
1966	16.6	65.6	17.7	
1964	19.5	60.5	20.0	
1959	22.9	59.2	17.9	
1955	25.9	65.9	8.2	
1951	29.5	70.5		
1950	25.6	68.6	4.8	1.0
1945	20.5	74.6		4.9

EU referendum estimate

Leave **47%** Remain **53%**

Stratford-on-Avon

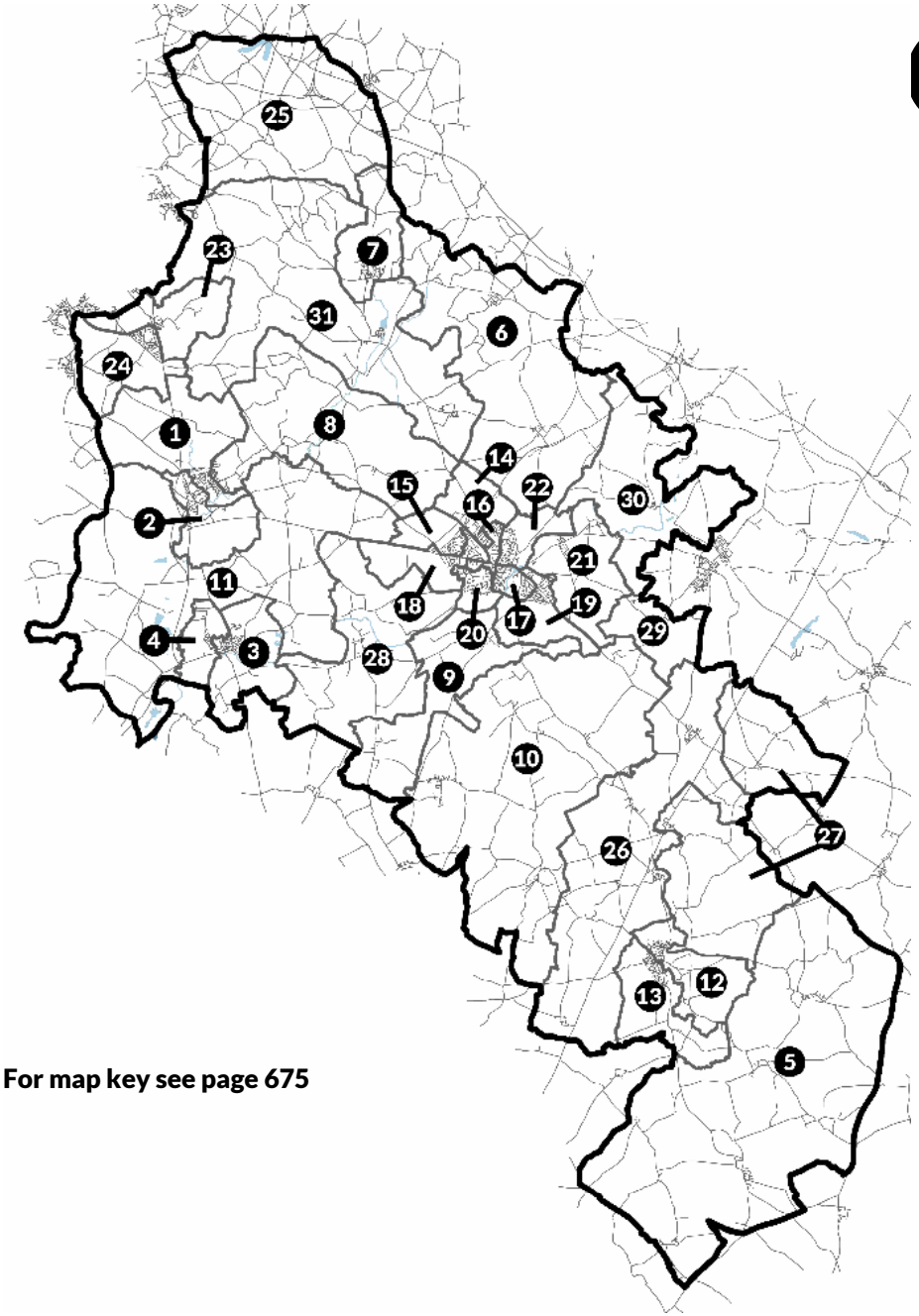

For map key see page 675

2024 election result

LD	**23,450**	**44.3**	**7,122**	**13.5**
Con	16,328	30.8		
Ref	7,753	14.6		
Lab	3,753	7.1		
Grn	1,197	2.3		
Ind	292	0.6		
NONPOL	186	0.4		

Members of Parliament

2024-	Manuela Perteghella (LD)
2010-24	Nadhim Zahawi (Con)
1997-10	John Maples (Con)
1983-97	Alan Howarth (Con/Lab)
1963-83	Angus Maude (Con)
1950-63	John Profumo (Con)

Demographics

owned **72%**	rent pr **15%**	rent pub **13%**
white **95%**	black **0.3%**	asian **2%**
AB **41%**	C1C2 **30%**	DE **19%**
degree **39%**	unqual **15%**	student **4%**
▼ 35s **34%**	▲ 64s **26%**	

General Election history

	Con	Lab	LD	Oth
2024	30.8	7.1	44.3	17.8
2019	60.6	11.3	24.3	3.8
2017	62.2	22.3	12.1	3.5
2015	57.7	13.0	12.0	17.3
2010	51.5	9.5	29.1	
2005	49.2	17.4	28.3	5.1
2001	50.3	16.7	28.8	4.3
1997	48.3	20.5	25.5	5.7
1992	59.2	13.1	25.5	2.1
1987	61.9	10.2	27.9	
1983	60.9	10.3	28.9	
1979	60.4	17.6	22.0	
74 O	51.0	21.7	27.3	
74 F	51.8	19.2	29.0	
1970	58.1	23.5	18.4	
1966	51.3	29.7	15.0	4.0
1964	53.8	29.3	16.9	
1959	68.5	31.5		
1955	68.6	31.4		
1951	64.5	35.5		

EU referendum estimate

Leave **51%** Remain **49%**

Streatham and Croydon North

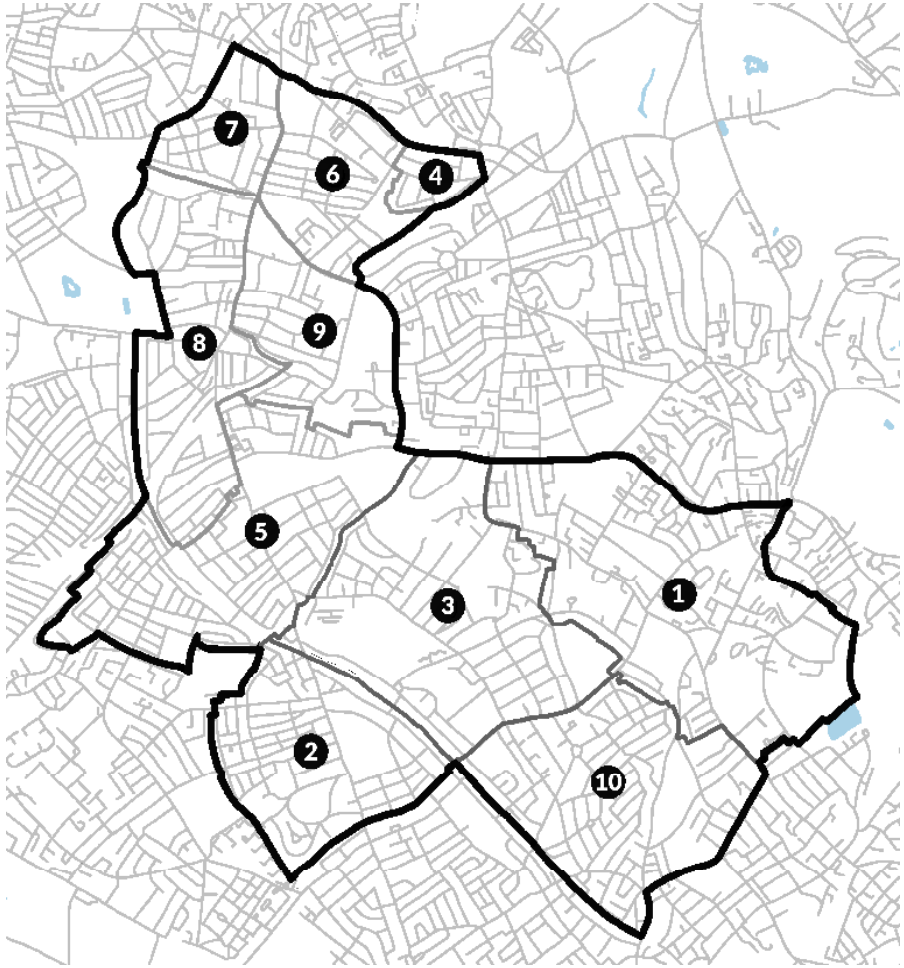

1. Crystal Palace and Upper Norwood
2. Norbury and Pollards Hill
3. Norbury Park
4. St Martin's (%)
5. Streatham Common and Vale
6. Streatham Hill East
7. Streatham Hill West and Thornton (%)
8. Streatham St Leonard's
9. Streatham Wells
10. Thornton Heath

2024 election result

Lab	**23,232**	**52.1**	**15,603**	**35.0**
Grn	7,629	17.1		
Con	5,328	12.0		
LD	5,031	11.3		
Ref	1,994	4.5		
WP	910	2.0		
CPA	290	0.7		
SDP	139	0.3		

Members of Parliament

2024-	Steve Reed (Lab)
2019-24	Bell Ribeiro-Addy (Lab)
2010-19	Chuka Umunna (Lab/LD)
1992-10	Keith Hill (Lab)
1974-92	Sir William Shelton (Con)
1950-74	Duncan Sandys (Con)
1939-50	Sir David Robertson (Con)

Demographics

owned **51%**	rent pr **32%**	rent pub **18%**
white **49%**	black **23%**	asian **14%**
AB **39%**	C1C2 **26%**	DE **17%**
degree **49%**	unqual **15%**	student **8%**
▼ 35s **34%**	▲ 64s **26%**	

General Election history

	Con	Lab	LD	Oth
2024	12.0	52.1	11.3	24.6
2019	16.0	54.8	23.5	5.6
2017	21.4	68.5	6.5	3.6
2015	25.1	53.0	9.0	12.9
2010	18.3	42.8	35.8	3.0
2005	17.8	46.7	28.3	7.2
2001	17.8	57.3	18.1	6.8
1997	21.7	62.8	13.6	1.9
1992	41.3	47.0	9.6	2.1
1987	45.0	39.2	15.8	
1983	46.5	31.5	21.2	0.8
1979	51.4	37.0	9.9	1.7
74 O	45.6	37.7	13.8	2.9
74 F	45.1	34.2	18.2	2.4
1970	54.1	38.3	7.6	
1966	54.6	45.4		
1964	52.1	32.4	14.1	1.3
1959	59.8	27.4	12.8	
1955	65.5	34.5		
1951	59.9	32.7	7.3	
1950	57.3	32.9	9.8	
1945	52.2	33.8	14.0	

EU referendum estimate

Leave **22%** Remain **78%**

Stretford and Urmston

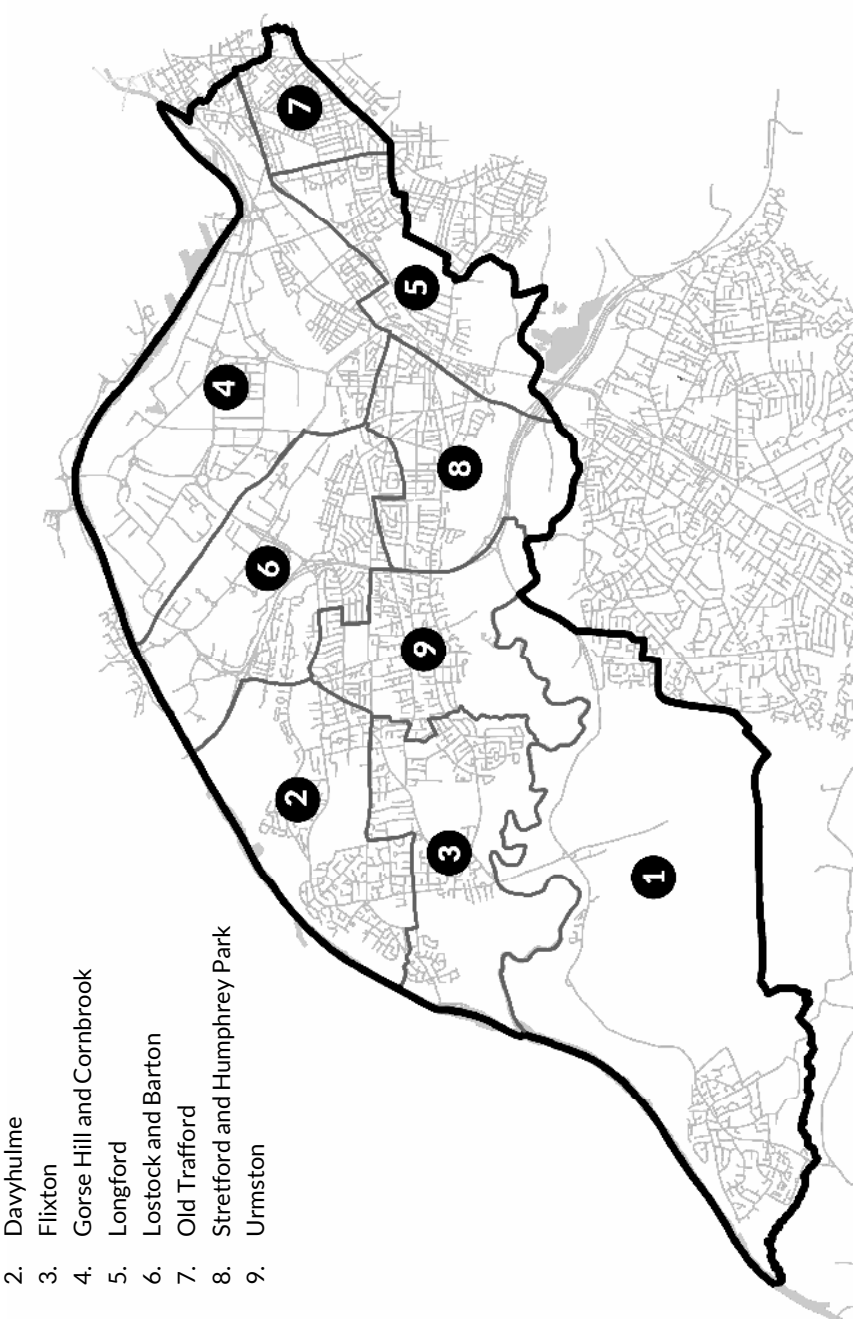

2024 election result

Lab	**22,642**	**49.2**	**16,150**	**35.1**
Con	6,492	14.1		
Ref	5,485	11.9		
WP	4,461	9.7		
Grn	4,398	9.6		
LD	2,216	4.8		
RejoinEU	308	0.7		

Members of Parliament

2022-	Andrew Western (Lab)
2010-22	Kate Green (Lab)
1997-10	Beverley Hughes (Lab)
1970-97	Winston Churchill (Con)
1966-70	Ernest Davies (Lab)
1950-66	Sir Samuel Story (Con)
1945-50	Herschel Austin (Lab)

Demographics

owned **65%**	rent pr **16%**	rent pub **20%**
white **74%**	black **6%**	asian **14%**
AB **35%**	C1C2 **27%**	DE **22%**
degree **36%**	unqual **17%**	student **7%**
▼ 35s **43%**	▲ 64s **16%**	

General Election history

	Con	Lab	LD	Oth
2024	14.1	49.2	4.8	31.9
2019	27.5	60.3	5.9	6.2
2017	27.5	66.8	2.0	3.7
2015	27.8	53.0	2.9	16.2
2010	28.7	48.6	16.9	5.8
2005	30.4	51.0	14.0	4.7
2001	27.1	61.1	10.0	1.8
1997	30.5	58.5	8.2	2.9
1992	48.0	39.2	11.5	1.3
1987	46.6	30.4	23.0	
1983	46.0	26.8	27.2	
1979	48.3	39.9	11.8	
74 O	42.0	39.7	18.3	
74 F	42.3	35.2	22.5	
1970	53.8	46.2		
1966	40.7	47.1	12.2	
1964	40.0	36.5	23.4	
1959	58.3	41.7		
1955	60.9	39.1		
1951	58.0	42.0		
1950	48.6	39.7	11.8	
1945	45.2	54.8		

EU referendum estimate

Leave **49%** Remain **51%**

Stroud

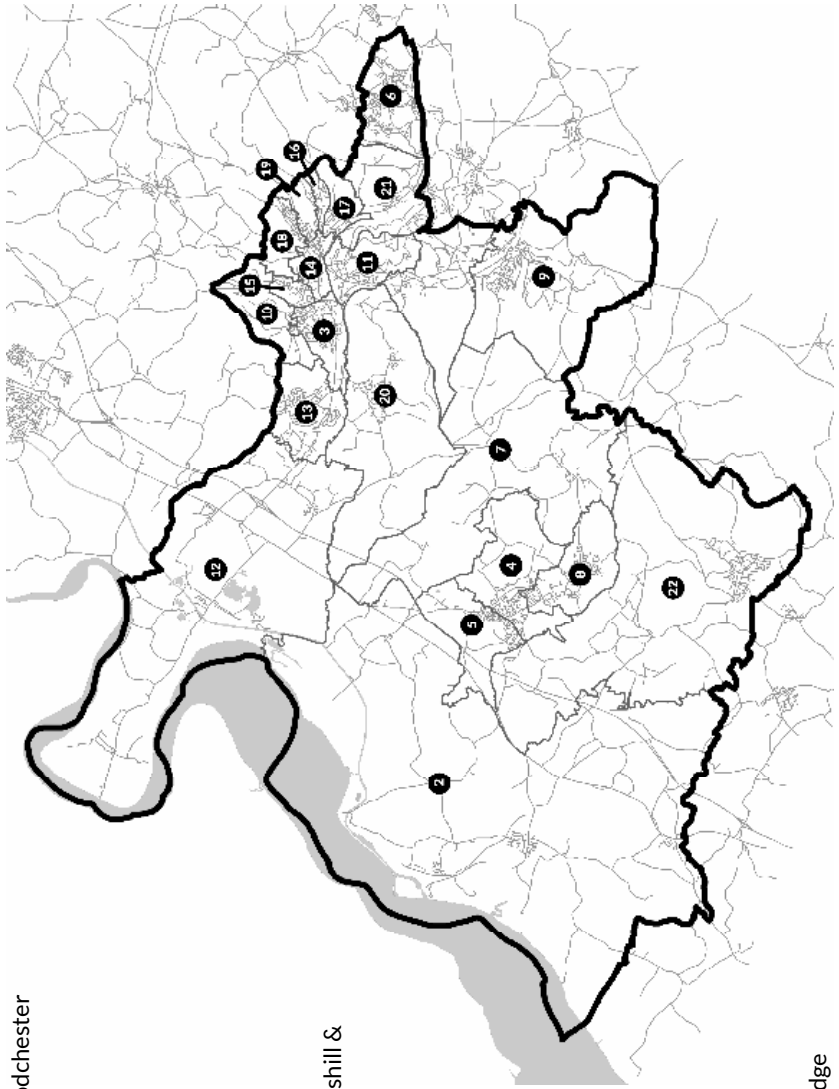

1. Amberley & Woodchester
2. Berkeley Vale
3. Cainscross
4. Cam East
5. Cam West
6. Chalford
7. Coaley & Uley
8. Dursley
9. Nailsworth
10. Randwick, Whiteshill & Ruscombe
11. Rodborough
12. Severn
13. Stonehouse
14. Stroud Central
15. Stroud Farmhill and Paganhill
16. Stroud Slade
17. Stroud Trinity
18. Stroud Uplands
19. Stroud Valley
20. The Stanleys
21. Thrupp
22. Wotton-under-Edge

2024 election result

Lab	**25,630**	**46.4**	**11,411**	**18.7**
Con	14.219	25.7		
Ref	6,329	11.5		
Grn	5,729	10.4		
LD	2,913	5.3		
Ind	261	0.5		
Volt	163	0.3		

Members of Parliament

2024-	Simon Opher (Lab)
2019-24	Siobhan Baillie (Con)
2017-19	David Drew (Lab)
2010-17	Neil Carmichael (Con)
1997-10	David Drew (Lab)
1987-97	Roger Knapman (Con)
1955-87	Sir Anthony Kershaw (Con)
1950-55	Sir Walter Perkins (Con)
1945-60	Ben Parkin (Lab)

Demographics

owned **73%**	rent pr **14%**	rent pub **13%**
white **97%**	black **0.4%**	asian **0.9%**
AB **38%**	C1C2 **30%**	DE **19%**
degree **38%**	unqual **14%**	student **5%**
▼ 35s **36%**	▲ 64s **23%**	

General Election history

	Con	Lab	LD	Oth
2024	25.7	46.4	5.3	22.7
2019	47.9	42.1		9.1
2017	45.9	47.0	3.2	3.8
2015	45.7	37.7	3.4	13.2
2010	40.8	38.6	15.4	5.1
2005	39.0	39.6	14.1	7.3
2001	37.4	46.6	10.9	5.1
1997	37.9	42.7	15.5	3.9
1992	46.2	26.9	24.0	2.9
1987	50.2	18.5	31.3	
1983	51.3	16.8	31.9	
1979	52.6	27.5	19.9	
74 O	43.8	31.1	24.7	0.4
74 F	43.6	29.2	26.4	0.8
1970	51.1	36.1	12.8	
1966	43.2	40.1	16.6	
1964	44.1	38.2	17.7	
1959	48.1	37.6	14.3	
1955	49.4	41.1	9.5	
1951	51.3	48.7		
1950	43.5	43.4	13.1	
1945	39.0	40.8	20.2	

EU referendum estimate

Leave **46%** Remain **54%**

Suffolk Coastal

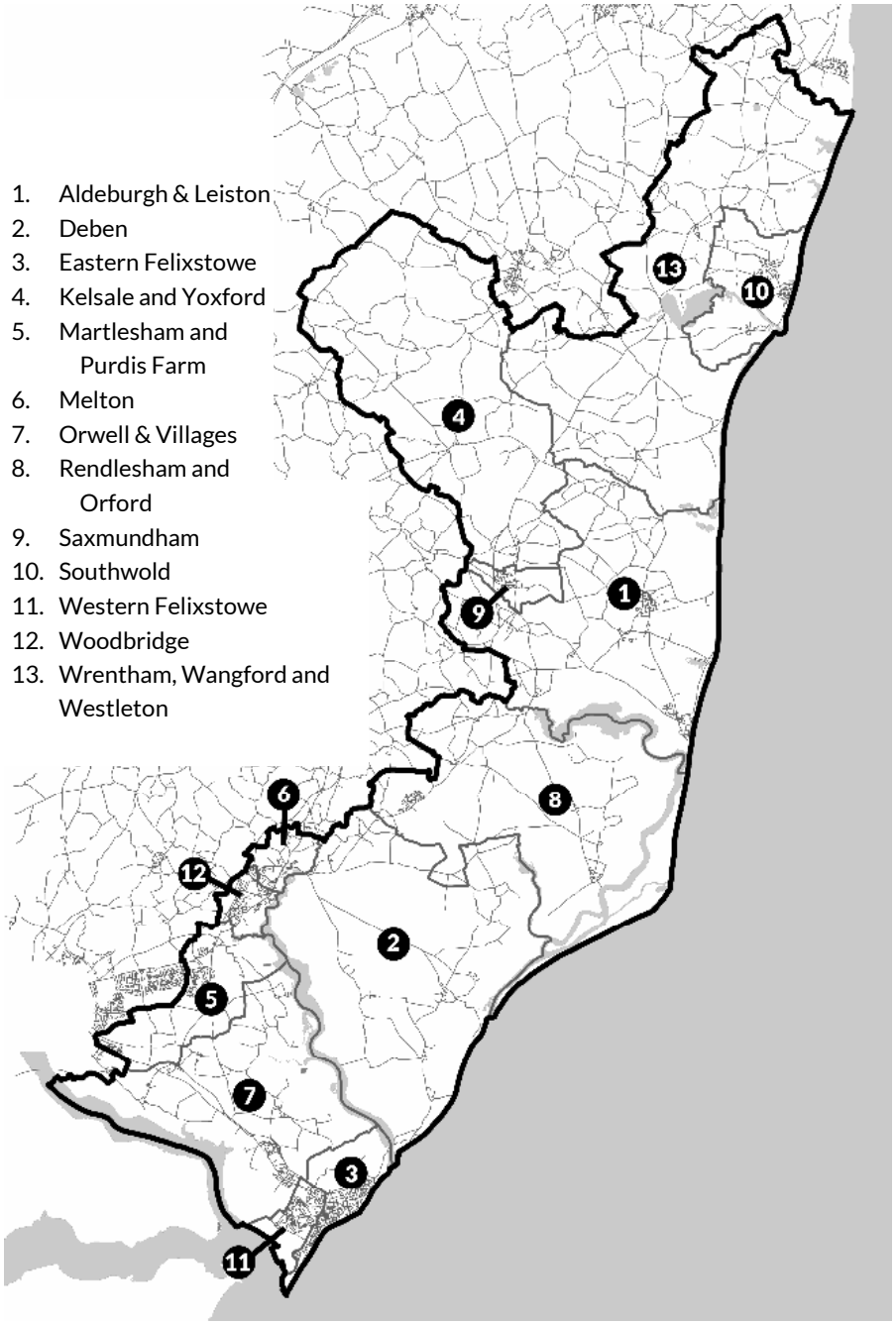

2024 election result

Lab	**15,672**	**31.7**	**1,070**	**2.2**
Con	14,602	29.5		
Ref	7,850	15.9		
LD	6,947	14.0		
Grn	4,380	8.9		

Members of Parliament

2024-	Jenny Riddell (Lab)
2010-24	Therese Coffey (Con)
1979-10	John Gummer (Con)
1951-79	Sir Harwood Harrison (Con)
1929-45	Edgar Granville (L)

Demographics

owned **70%**	rent pr **17%**	rent pub **13%**
white **96%**	black **0.7%**	asian **1%**
AB **34%**	C1C2 **32%**	DE **24%**
degree **31%**	unqual **18%**	student **4%**
▼ 35s **32%**	▲ 64s **30%**	

General Election history

	Con	Lab	LD	Oth
2024	29.5	31.7	14.0	24.8
2019	56.5	21.3	15.0	7.3
2017	58.1	30.5	7.0	4.5
2015	51.9	18.0	8.6	21.5
2010	46.4	16.1	29.8	7.7
2005	44.6	26.1	22.1	7.1
2001	43.3	34.8	18.2	3.7
1997	38.6	32.8	21.4	7.3
1992	53.6	20.9	23.8	1.9
1987	55.7	12.8	29.8	1.8
1983	58.2	12.6	29.1	
1979	52.0	24.8	22.2	1.1
74 O	44.0	28.6	27.4	
74 F	43.6	25.9	29.4	1.1
1970	52.4	35.6	12.0	
1966	44.6	37.0	18.4	
1964	45.7	34.2	20.0	
1959	47.1	41.9	11.0	
1955	45.0	43.2	11.8	
1951	40.6	23.3	36.1	
1950	36.0	26.2	37.2	0.6
1945	35.4	26.1	38.5	

EU referendum estimate

Leave **56%** Remain **44%**

Sunderland Central

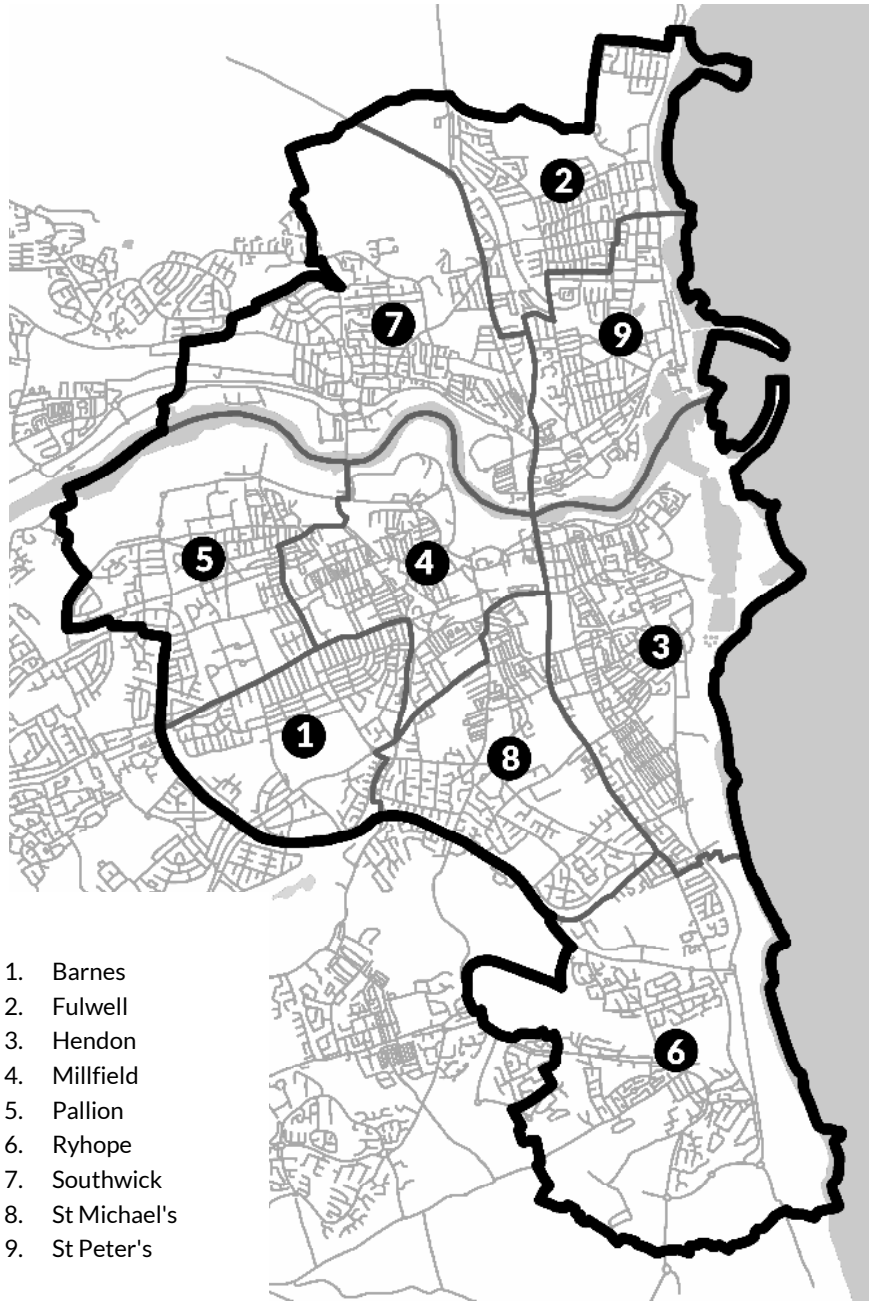

1. Barnes
2. Fulwell
3. Hendon
4. Millfield
5. Pallion
6. Ryhope
7. Southwick
8. St Michael's
9. St Peter's

2024 election result

Lab	**16,852**	**42.2**	**6,073**	**15.2**
Ref	10,779	27.0		
Con	5,731	14.3		
LD	3,602	9.0		
Grn	2,993	7.5		

Members of Parliament

2024-	Lewis Atkinson (Lab)
2010-24	Julie Elliott (Lab)
1992-10	Bill Etherington (Lab)
1983-92	Bob Clay (Lab)
1950-83	Fred Willey (Lab)

Demographics

owned **58%**	rent pr **20%**	rent pub **22%**
white **90%**	black **2%**	asian **7%**
AB **25%**	C1C2 **25%**	DE **27%**
degree **28%**	unqual **22%**	student **9%**
▼ 35s **41%**	▲ 64s **20%**	

General Election history

	Con	Lab	LD	Oth
2024	14.3	42.2	9.0	34.5
2019	35.4	42.2	7.0	15.5
2017	33.3	55.5	3.9	6.9
2015	23.4	50.2	2.6	23.7
2010	30.1	45.9	16.9	7.1
2005	19.8	54.4	14.8	11.0
2001	17.9	62.7	12.1	7.4
1997	16.7	68.2	10.4	4.7
1992	26.9	60.7	10.7	1.7
1987	28.3	55.8	15.9	
1983	32.5	46.3	21.2	
1979	32.1	57.7	10.3	
74 O	27.5	58.5	14.0	
74 F	31.6	52.2	16.3	
1970	39.4	60.6		
1966	39.2	60.8		
1964	41.5	55.8		
1959	47.6	52.4		
1955	46.9	53.1		
1951	46.0	54.0		
1950	38.1	54.1		

EU referendum estimate

Leave **55%** Remain **45%**

Surrey Heath

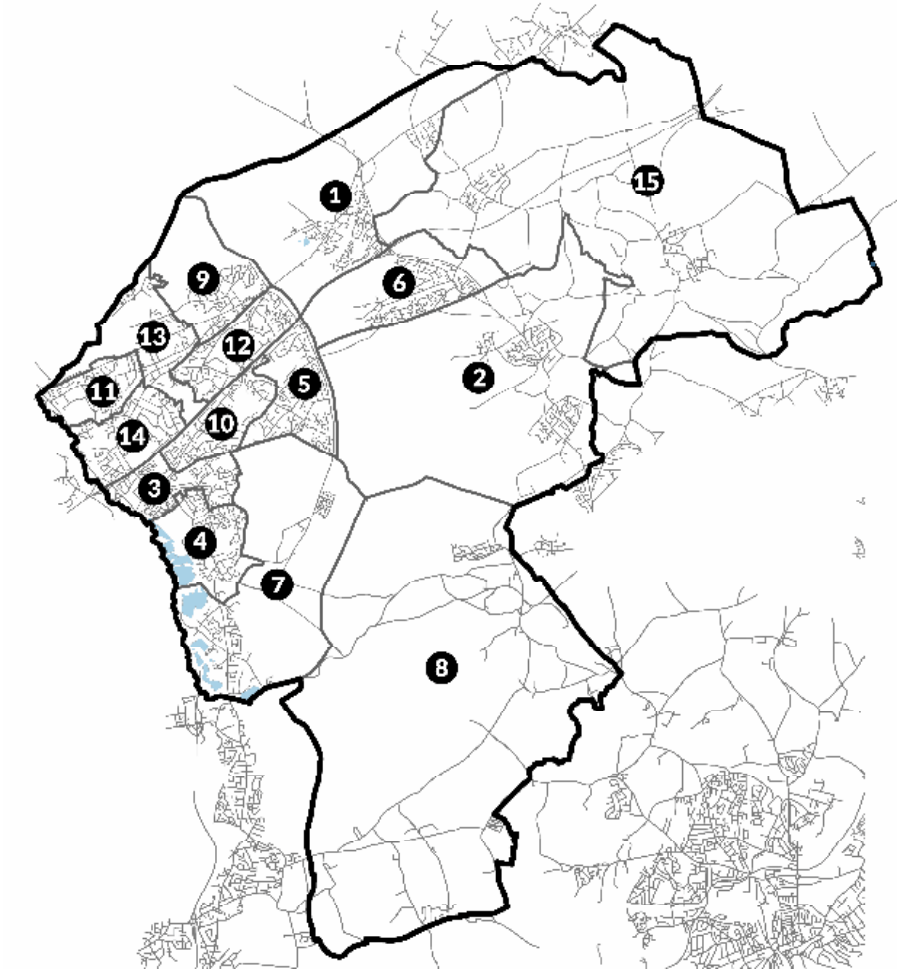

1. Bagshot
2. Bisley and West End
3. Frimley
4. Frimley Green
5. Heatherside
6. Lightwater
7. Mytchett and Deepcut
8. Normandy and Pirbright
9. Old Dean
10. Parkside
11. St Michael's
12. St Paul's
13. Town
14. Watchetts
15. Windlesham and Chobham

2024 election result

LD	**21,387**	**44.8**	**5,640**	**11.8**
Con	15,747	33.0		
Ref	6,252	13.1		
Lab	3,148	6.6		
Grn	1,162	2.4		
Her	92	0.2		

Members of Parliament

2024-	Al Pinkerton (LD)
2005-24	Michael Gove (Con)
1997-05	Nick Hawkins (Con)
1974-97	Sir Michael Grylls (Con)

Demographics

owned **75%**	rent pr **16%**	rent pub **10%**
white **86%**	black **2%**	asian **7%**
AB **44%**	C1C2 **30%**	DE **16%**
degree **39%**	unqual **13%**	student **5%**
▼ 35s **40%**	▲ 64s **19%**	

General Election history

	Con	Lab	LD	Oth
2024	33.0	6.6	44.8	15.6
2019	58.6	9.2	27.3	4.9
2017	64.2	21.1	10.8	3.9
2015	59.9	11.2	9.1	19.9
2010	57.6	10.2	25.8	6.3
2005	51.5	16.7	28.8	3.0
2001	49.7	21.4	25.7	3.3
1997	51.6	21.0	21.8	5.6
1992	63.8	13.6	20.4	2.2
1987	64.0	11.2	24.8	
1983	64.1	9.9	26.0	
1979	63.7	18.9	15.9	1.4
74 O	52.3	24.5	23.3	
74 F	52.6	21.2	25.3	0.8

EU referendum estimate

Leave **52%** Remain **48%**

Sussex Weald

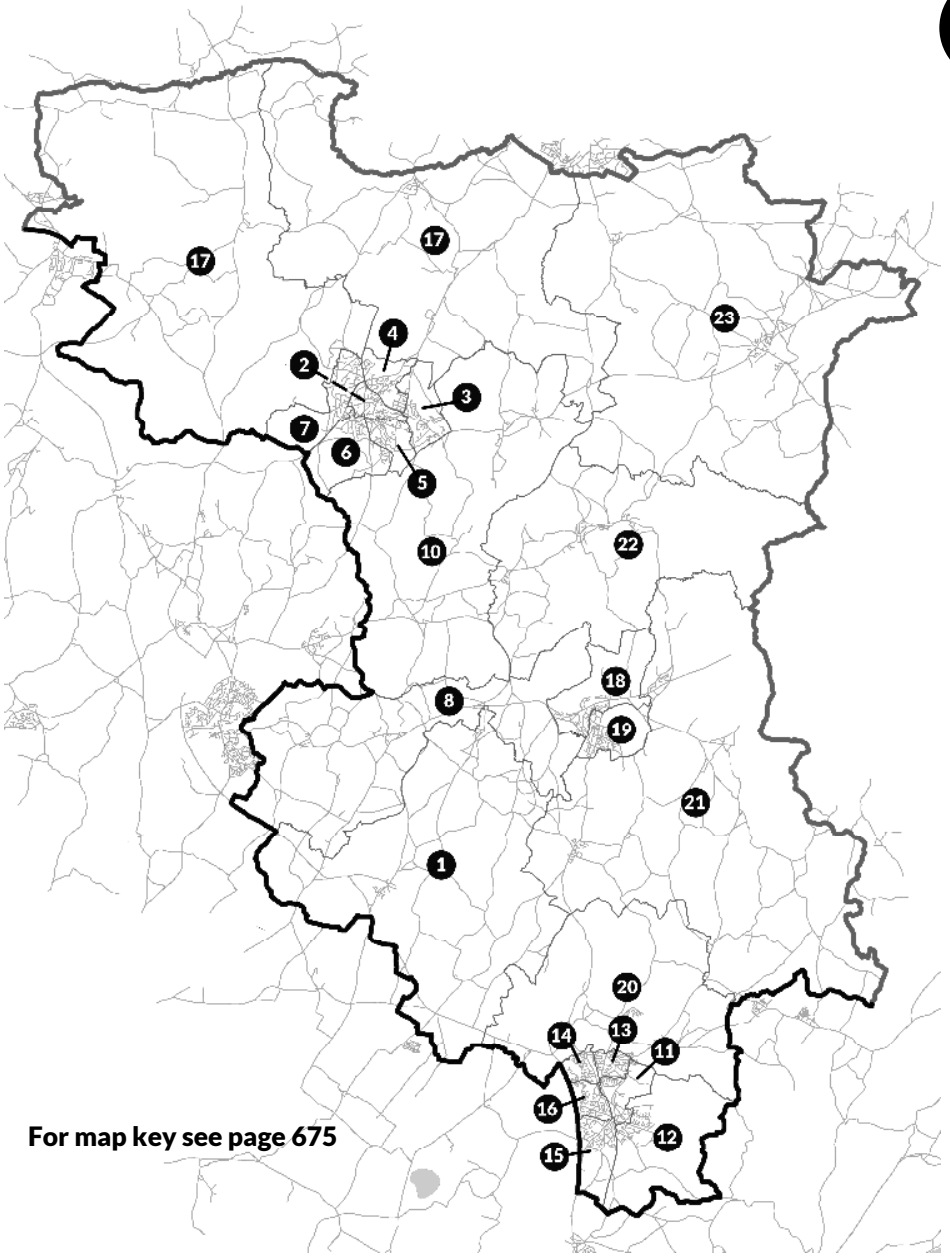

For map key see page 675

2024 election result

Con	**16,758**	**34.1**	**6,842**	**13.9**
LD	9,916	20.2		
Ref	8,920	18.1		
Lab	8,239	16.8		
Grn	3,762	7.7		
Ind	953	1.9		
SDP	319	0.6		
Her	156	0.3		
UKIP	152	0.3		

Members of Parliament

2015-	Nus Ghani (Con)
2001-15	Charles Hendry (Con)
1965-01	Sir Geoffrey Johnson-Smith (Con)
1955-65	Evelyn Emmet (Con)
1936-55	Ralph Clarke (Con)

Demographics

owned **77%**	rent pr **13%**	rent pub **9%**
white **96%**	black **0.4%**	asian **1%**
AB **38%**	C1C2 **34%**	DE **19%**
degree **33%**	unqual **15%**	student **4%**
▼ 35s **35%**	▲ 64s **26%**	

General Election history

	Con	Lab	LD	Oth
2024	34.1	16.8	20.2	28.9
2019	60.8	15.4	18.7	5.1
2017	61.2	22.2	10.4	6.2
2015	57.0	10.8	9.1	23.1
2010	56.6	9.6	25.3	8.5
2005	52.1	16.8	23.5	7.7
2001	49.8	20.3	23.7	6.2
1997	49.8	17.2	25.7	7.2
1992	61.7	9.2	27.1	2.0
1987	64.2	8.3	27.5	
1983	64.2	6.2	29.6	
1979	62.0	13.6	24.4	
74 O	53.2	16.0	30.8	
74 F	53.3	12.5	34.2	
1970	61.2	19.2	19.7	
1966	53.2	19.8	27.0	
1964	53.2	19.8	26.7	
1959	62.3	19.8	17.9	
1955	61.5	25.4	13.1	
1951	60.3	26.2	13.5	
1950	55.1	24.0	20.9	
1945	57.1	25.3	17.6	

EU referendum estimate

Leave **53%** Remain **47%**

Sutton and Cheam

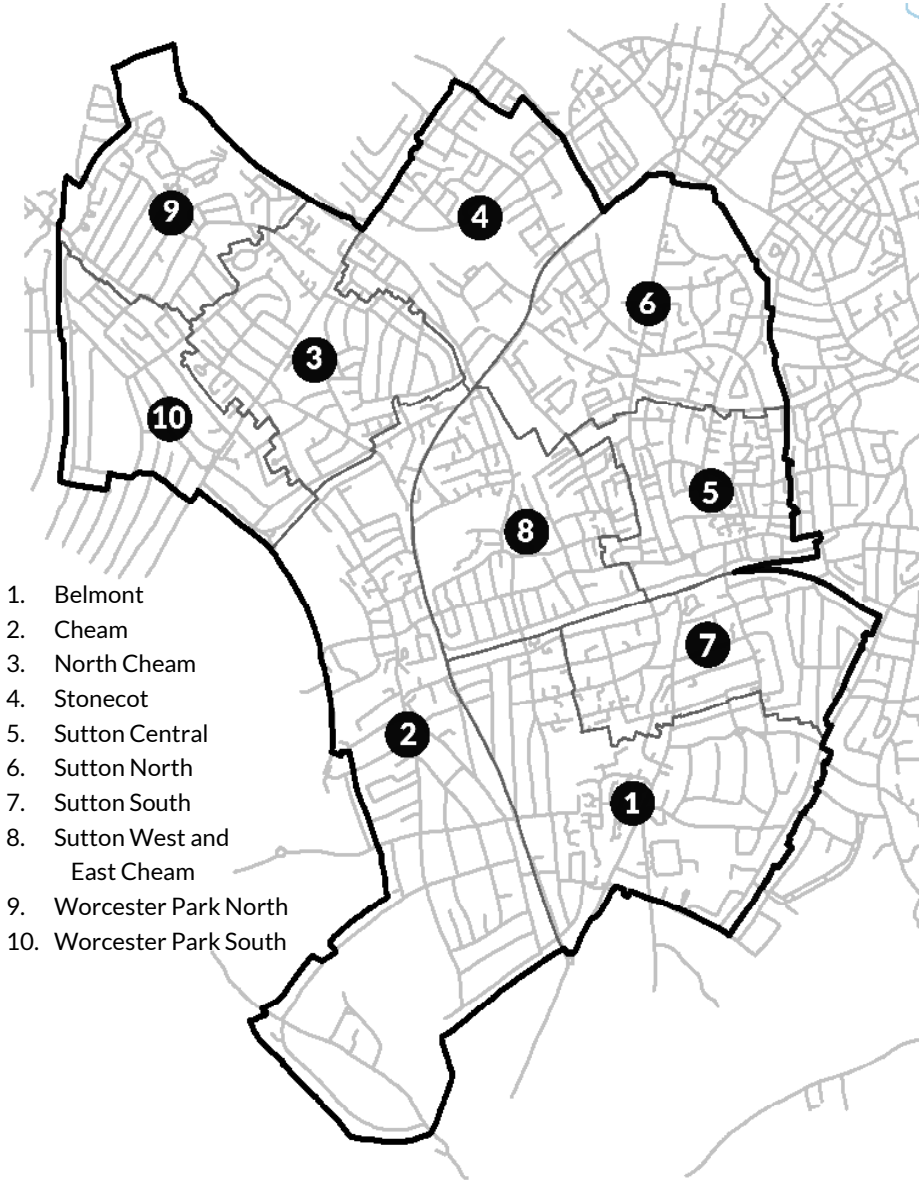

1. Belmont
2. Cheam
3. North Cheam
4. Stonecot
5. Sutton Central
6. Sutton North
7. Sutton South
8. Sutton West and East Cheam
9. Worcester Park North
10. Worcester Park South

2024 election result

LD	**17,576**	**36.9**	**3,801**	**8.0**
Con	13,775	28.9		
Lab	8,430	17.7		
Ref	5,787	12.2		
Grn	1,721	3.6		
Ind	317	0.7		

Members of Parliament

2024-	Luke Taylor (LD)
2015-24	Paul Scully (Con)
1997-15	Paul Burstow (LD)
1992-97	Lady Olga Maitland (Con)
1974-92	Sit Neil Macfarlane (Con)
1972-74	Graham Tope (L)
1954-72	Richard Sharples (Con)
1945-54	Sir Sidney Marshall (Con)

Demographics

owned **66%**	rent pr **25%**	rent pub **9%**
white **68%**	black **5%**	asian **19%**
AB **40%**	C1C2 **30%**	DE **17%**
degree **42%**	unqual **14%**	student **6%**
▼ 35s **42%**	▲ 64s **16%**	

General Election history

	Con	Lab	LD	Oth
2024	28.9	17.7	36.9	16.5
2019	50.0	14.3	33.4	2.3
2017	51.1	20.5	26.7	1.7
2015	41.5	11.1	33.7	13.7
2010	42.4	7.0	45.7	5.0
2005	40.4	11.8	47.1	0.7
2001	38.0	13.2	48.8	
1997	37.9	15.5	42.3	4.4
1992	55.2	9.9	33.8	1.2
1987	60.8	10.6	28.6	
1983	57.1	7.6	35.2	
1979	58.0	14.3	26.4	1.1
74 O	47.6	15.3	36.5	0.6
74 F	45.4	12.6	42.0	
1970	58.1	27.3	14.6	
1966	51.1	30.3	18.6	
1964	52.6	27.1	20.2	
1959	58.3	25.5	16.2	
1955	66.0	34.0		
1951	62.8	37.2		
1950	56.9	34.5	8.6	
1945	46.0	41.0	13.0	

EU referendum estimate

Leave **51%** Remain **49%**

Sutton Coldfield

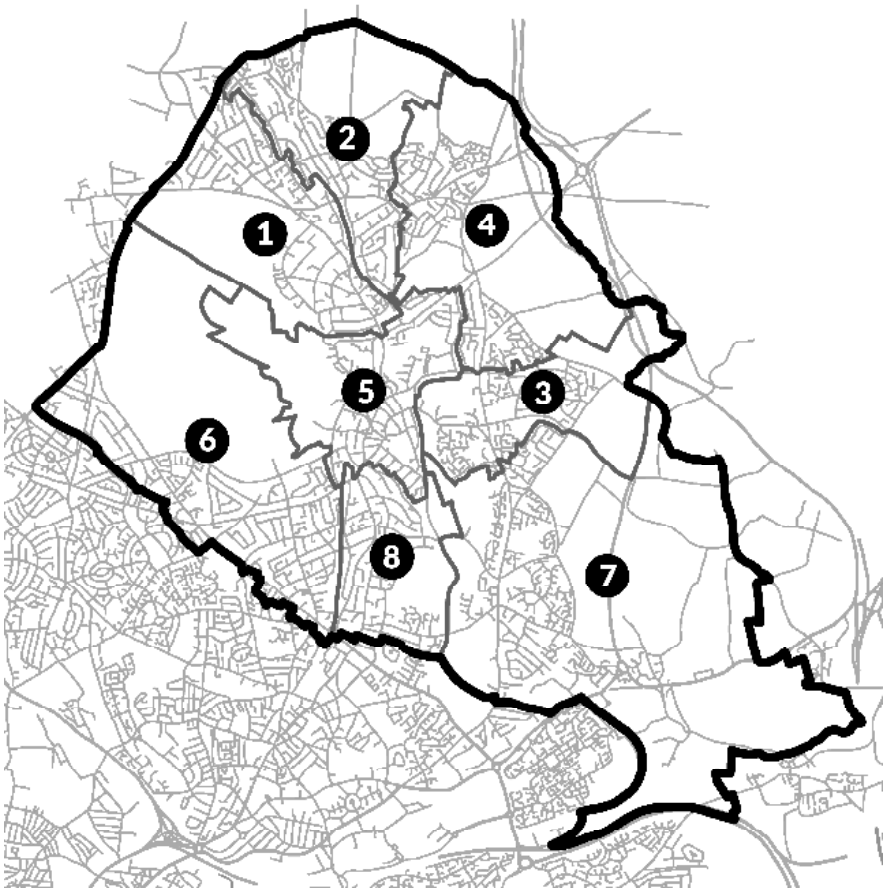

1. Sutton Four Oaks
2. Sutton Mere Green
3. Sutton Reddicap
4. Sutton Roughley
5. Sutton Trinity
6. Sutton Vesey
7. Sutton Walmley and Minworth
8. Sutton Wylde Green

2024 election result

Con	**18,502**	**38.3**	**2,543**	**5.3**
Lab	15,959	33.0		
Ref	8,213	17.0		
LD	2,587	5.4		
Grn	2,419	5.0		
WP	653	1.4		

Members of Parliament

2001-	Andrew Mitchell (Con)
1974-01	Norman Fowler (Con)
1965-74	Geoffrey Lloyd (Con)
1945-65	Sir John Mellor (Con)

Demographics

owned **78%**	rent pr **13%**	rent pub **9%**
white **81%**	black **3%**	asian **11%**
AB **45%**	C1C2 **27%**	DE **16%**
degree **41%**	unqual **15%**	student **6%**
▼ 35s **37%**	▲ 64s **23%**	

General Election history

	Con	Lab	LD	Oth
2024	38.3	33.0	5.4	23.4
2019	60.4	23.6	12.2	3.9
2017	61.0	31.9	4.4	2.7
2015	54.6	22.3	5.2	17.8
2010	54.0	20.4	18.0	7.7
2005	52.5	26.0	16.6	4.9
2001	50.4	27.2	19.0	3.4
1997	52.2	23.8	19.4	4.6
1992	65.2	15.0	19.3	0.6
1987	64.0	11.3	24.7	
1983	65.4	8.4	26.3	
1979	68.9	13.2	16.1	1.8
74 O	57.1	15.4	27.5	
74 F	57.5	12.2	30.3	
1970	57.4	28.3	14.3	
1966	52.5	24.7	22.9	
1964	57.9	19.7	25.5	
1959	63.4	21.8	14.5	
1955	69.9	30.1		
1951	63.7	36.3		
1950	62.8	37.2		
1945	58.2	37.6		4.2

EU referendum estimate

Leave **47%** Remain **53%**

Swansea West

1. Castle
2. Cwmbwrla
3. Landore
4. Morriston
5. Mynydd Bach
6. Penderry
7. Sketty
8. Townhill
9. Uplands
10. Waterfront (69%

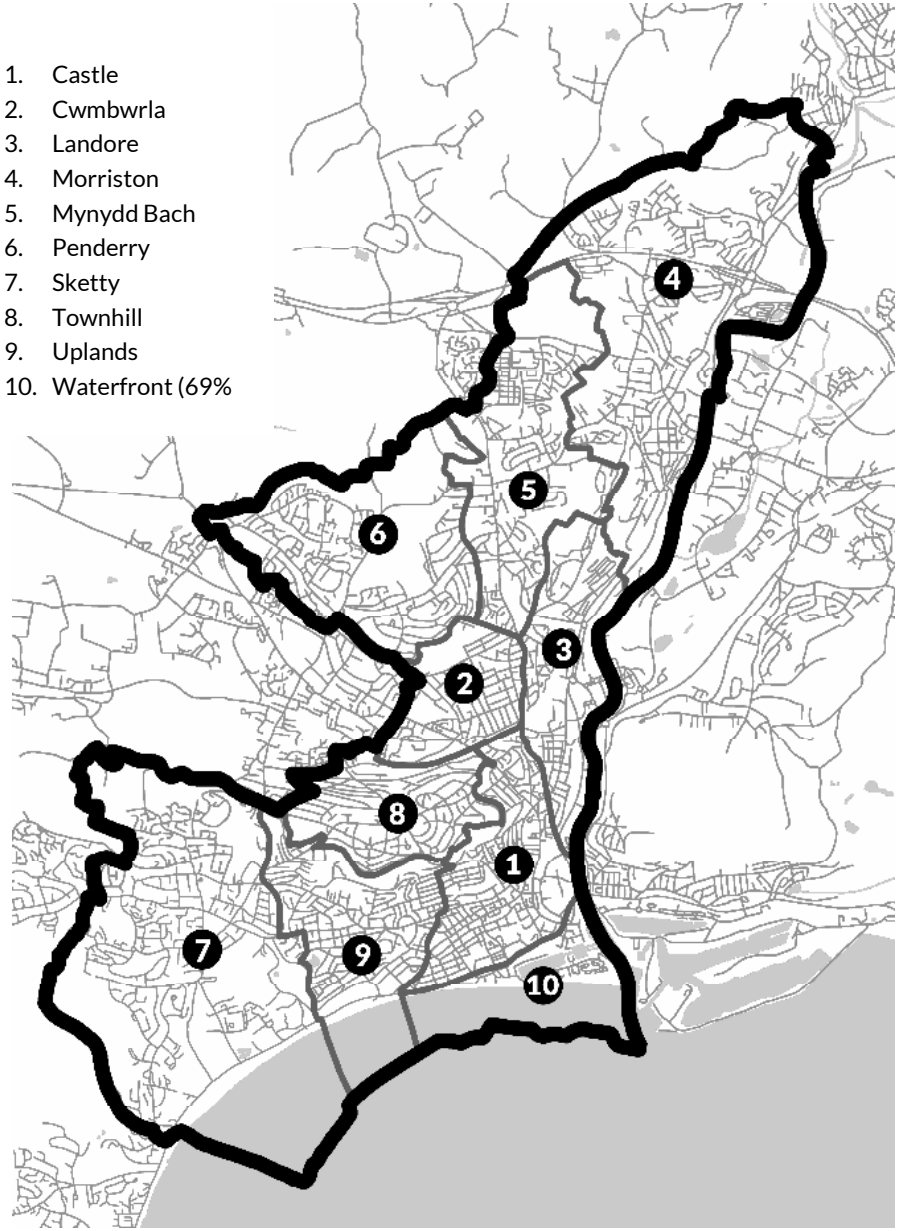

2024 election result

Lab	**14,761**	**41.4**	**8,515**	**23.9**
Ref	6,246	17.5		
LD	4,367	12.2		
PC	4,105	11.5		
Con	3,536	9.9		
Grn	2,305	6.5		
TUSC	337	0.9		

Members of Parliament

2024-	Torsten Bell (Lab)
2010-24	Geraint Davies (Lab)
1964-10	Alan Williams (Lab)
1959-64	Hugh Rees (Con)
1945-59	Percy Morris (Lab)

Demographics

owned **51%**	rent pr **23%**	rent pub **26%**
white **87%**	black **2%**	asian **7%**
AB **24%**	C1C2 **23%**	DE **26%**
degree **30%**	unqual **21%**	student **17%**
▼ 35s **47%**	▲ 64s **18%**	

General Election history

	Con	Lab	LD	Oth
2024	9.9	41.4	12.2	36.4
2019	29.0	51.6	8.4	11.0
2017	31.3	59.8	3.4	5.5
2015	22.6	42.6	9.0	25.8
2010	20.8	34.7	33.2	11.3
2005	16.0	41.8	28.9	13.3
2001	19.0	48.7	16.6	15.7
1997	20.5	56.2	14.5	8.8
1992	31.4	53.0	10.5	5.1
1987	33.0	48.5	15.4	3.0
1983	36.6	42.1	18.8	2.5
1979	45.3	46.1	6.7	1.9
74 O	36.2	46.1	14.0	3.6
74 F	36.8	43.4	16.2	3.6
1970	43.6	50.2		6.2
1966	43.6	56.4		
1964	42.4	47.9	9.7	
1959	50.4	49.6		
1955	48.8	51.2		
1951	47.8	52.2		
1950	46.3	53.7		
1945	42.0	58.0		

EU referendum estimate

Leave **57%** Remain **43%**

Swindon North

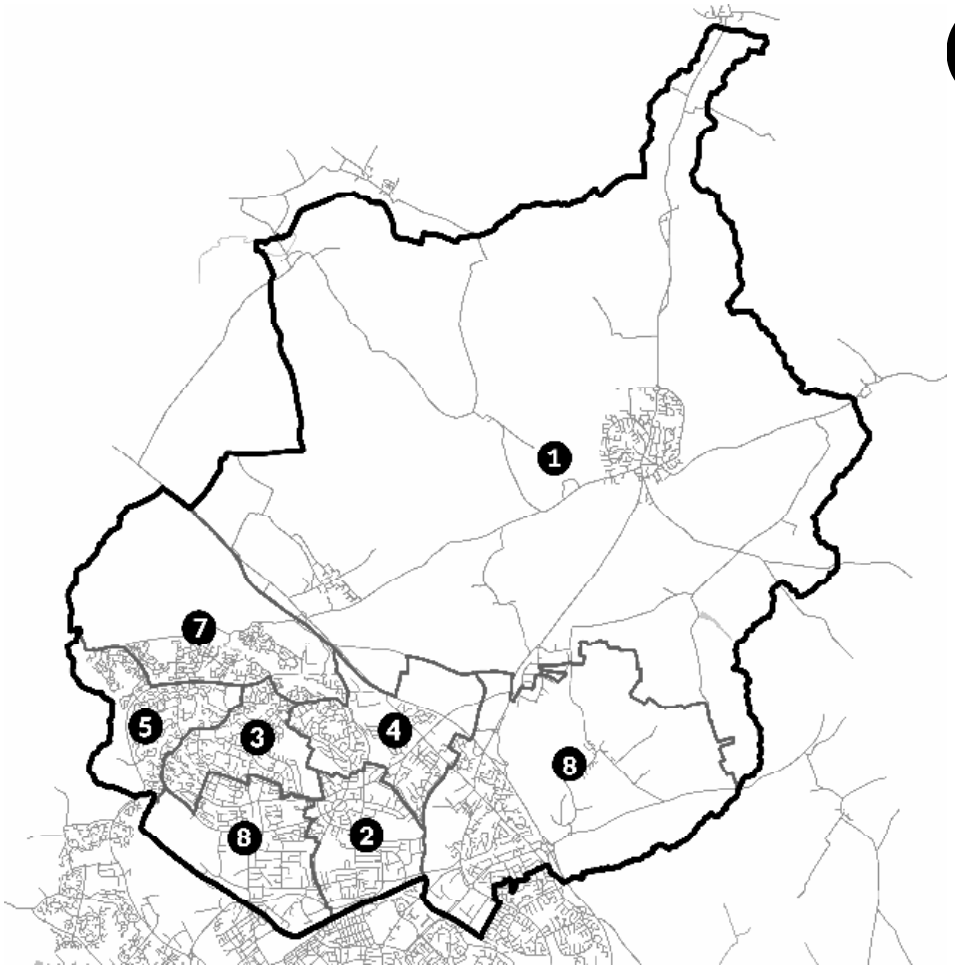

1. Blunsdon and Highworth
2. Gorse Hill and Pinehurst
3. Haydon Wick
4. Penhill and Upper Stratton
5. Priory Vale
6. Rodbourne Cheney
7. St Andrew's
8. St Margaret and South Marston

2024 election result

Lab	**17,930**	**40.6**	**4,103**	**9.3**
Con	13,827	31.3		
Ref	7,557	17.1		
Grn	2,366	5.4		
LD	2,086	4.7		
Ind	260	0.6		
TUSC	139	0.3		

Members of Parliament

2024-	Will Stone (Lab)
2010-24	Justin Tomlinson (Con)
1997-10	Michael Wills (Lab)
1983-97	Simon Coombs (Con)
1970-83	David Stoddart (Lab)
1969-70	Christopher Ward (Con)
1955-69	Francis Noel-Baker (Lab)
1945-55	Thomas Reid (Lab)

Demographics

owned **68%**	rent pr **16%**	rent pub **16%**
white **87%**	black **2%**	asian **7%**
AB **32%**	C1C2 **29%**	DE **27%**
degree **26%**	unqual **17%**	student **5%**
▼ 35s **43%**	▲ 64s **16%**	

General Election history

	Con	Lab	LD	Oth
2024	31.3	40.6	4.7	23.4
2019	59.1	29.8	8.0	3.1
2017	53.6	38.4	3.6	4.4
2015	50.3	27.8	3.3	18.6
2010	44.6	30.5	17.2	7.8
2005	38.0	43.7	15.2	3.1
2001	33.7	52.9	11.6	1.9
1997	33.8	49.8	12.9	3.5
1992	43.3	39.4	16.0	1.3
1987	43.8	36.6	19.6	
1983	39.2	36.7	24.1	
1979	38.4	50.2	11.4	
74 O	29.8	51.8	17.9	0.4
74 F	30.6	47.9	21.0	0.5
1970	43.5	55.5		1.0
1966	36.7	61.3		2.0
1964	37.8	60.1		2.1
1959	45.6	54.4		
1955	45.1	54.9		
1951	43.0	57.0		
1950	32.1	51.5	15.7	0.7
1945	37.7	62.3		

EU referendum estimate

Leave **57%** Remain **43%**

Swindon South

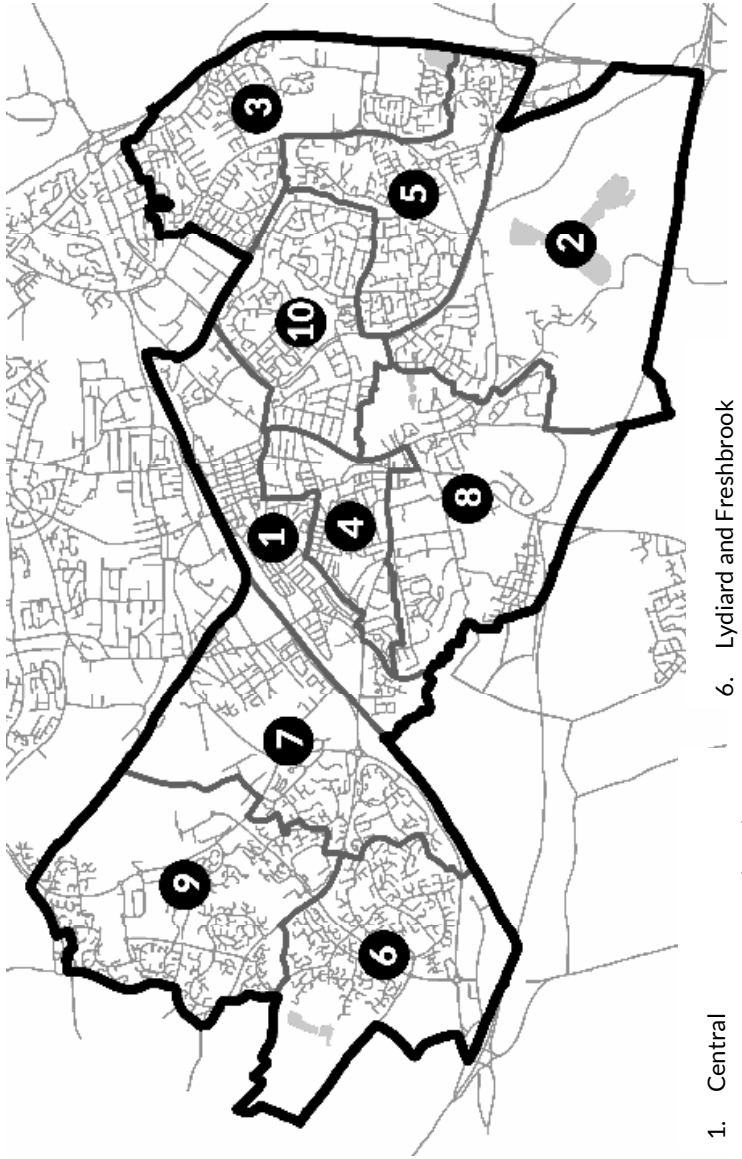

1. Central
2. Chiseldon and Lawn (68%)
3. Covingham and Dorcan
4. Eastcott
5. Liden, Eldene and Park South
6. Lydiard and Freshbrook
7. Mannington and Western
8. Old Town
9. Shaw
10. Walcot and Park North

2024 election result

Lab	**21,676**	**48.4**	**9,606**	**21.5**
Con	12,070	26.9		
Ref	6,194	13.8		
Grn	2,539	5.7		
LD	1,843	4.1		
Ind	472	1.1		

Members of Parliament

2024-	Heidi Alexander (Lab)
2010-24	Sir Robert Buckland (Con)
2005-10	Anne Snelgrove (Lab)
1997-05	Julia Drown (Lab)

Demographics

owned **60%**	rent pr **24%**	rent pub **16%**
white **75%**	black **3%**	asian **17%**
AB **30%**	C1C2 **27%**	DE **30%**
degree **29%**	unqual **18%**	student **5%**
▼ 35s **44%**	▲ 64s **15%**	

General Election history

	Con	Lab	LD	Oth
2024	26.9	48.4	4.1	20.6
2019	52.3	39.2	8.5	
2017	48.4	43.5	4.1	4.0
2015	46.2	34.5	3.7	15.6
2010	41.8	34.3	17.6	6.3
2005	37.2	40.3	16.8	5.5
2001	34.4	51.3	11.9	2.4
1997	35.8	46.8	14.4	2.9

EU referendum estimate

Leave **52%** Remain **48%**

Tamworth

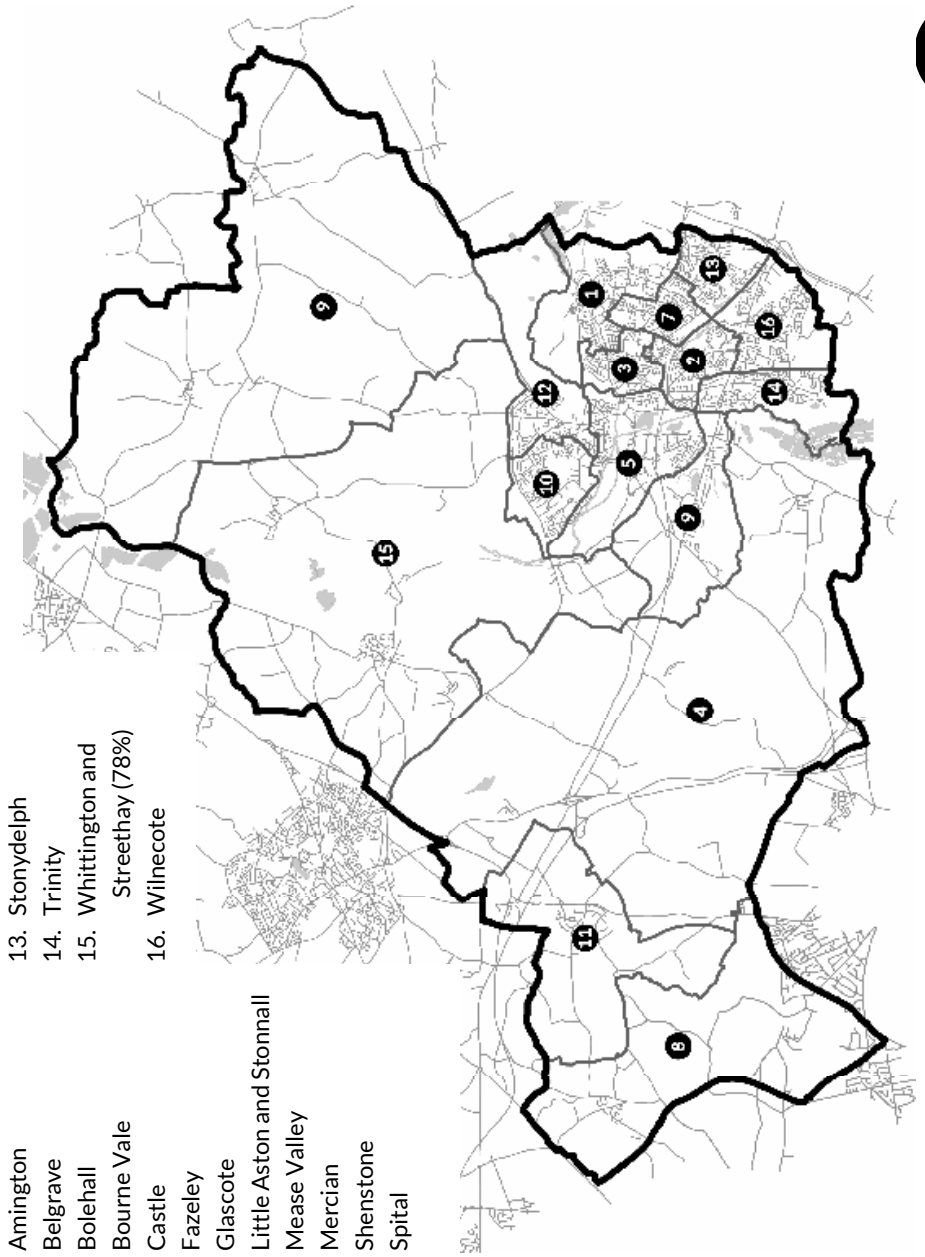

2024 election result

Lab	**15,338**	**35.0**	**1,382**	**3.1**
Con	13,956	31.9		
Ref	11,004	25.1		
Grn	1,579	3.6		
LD	1,451	3.3		
UKIP	290	0.7		
WP	170	0.4		

Members of Parliament

2023-	Sarah Edwards (Lab)
2010-23	Christopher Pincher (Con)
1996-10	Brian Jenkins (Lab)
1983-96	Sir David Lighbown (Con)

Demographics

owned **70%**	rent pr **14%**	rent pub **16%**
white **95%**	black **0.7%**	asian **2%**
AB **30%**	C1C2 **28%**	DE **30%**
degree **25%**	unqual **21%**	student **5%**
▼ 35s **41%**	▲ 64s **20%**	

General Election history

	Con	Lab	LD	Oth
2024	31.9	35.0	3.3	29.8
2019	66.3	23.7	5.3	4.7
2017	61.0	34.8	4.2	
2015	50.0	26.1	3.0	20.9
2010	45.8	32.7	16.2	5.4
2005	37.1	43.0	14.1	5.8
2001	37.6	49.0	11.7	1.7
1997	36.7	51.8	8.1	3.4
1992	50.7	38.2	9.6	1.6
1987	47.2	26.1	26.7	
1983	50.7	28.2	21.1	

EU referendum estimate

Leave **66%** Remain **34%**

Tatton

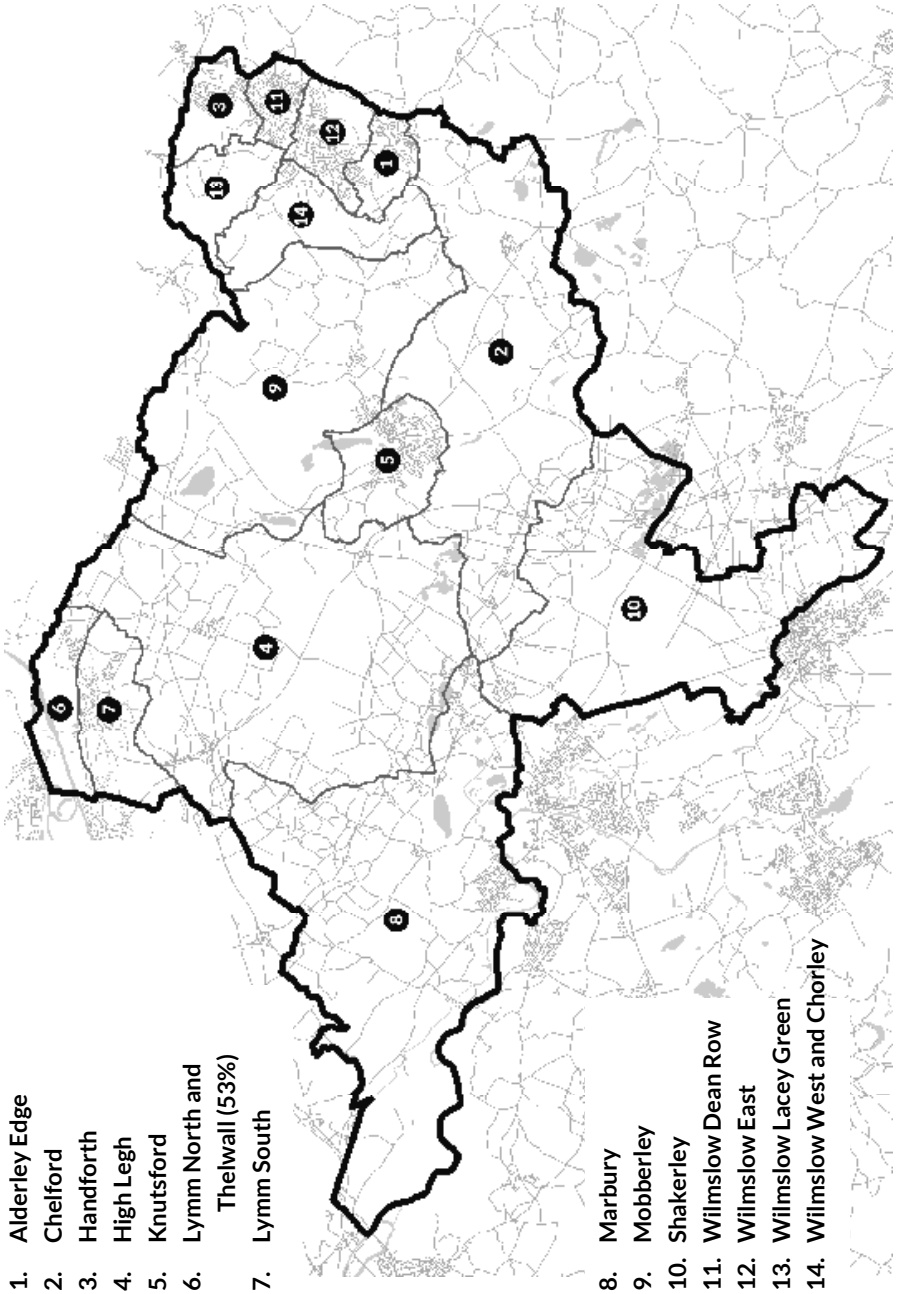

2024 election result

Con	**19,956**	**38.4**	**1,136**	**2.1**
Lab	18,820	36.3		
Ref	5,948	11.5		
LD	4,614	8.9		
Grn	2,571	5.0		

Members of Parliament

2017-	Esther McVey (Con)
2001-17	George Osborne (Con)
1997-01	Martin Bell (Ind)
1983-97	Neil Hamilton (Con)
1979-83	Jock Bruce-Gardyne (Con)
1970-79	John Davies (Con)
1945-70	Walter Bromley-Davenport (Con)

Demographics

owned **75%**	rent pr **14%**	rent pub **10%**
white **93%**	black **0.6%**	asian **4%**
AB **46%**	C1C2 **28%**	DE **30%**
degree **45%**	unqual **13%**	student **5%**
▼ 35s **35%**	▲ 64s **24%**	

General Election history

	Con	Lab	LD	Oth
2024	38.4	36.3	8.9	16.5
2019	57.7	22.2	15.7	4.3
2017	58.6	28.5	9.0	4.0
2015	58.6	18.3	8.5	14.6
2010	54.6	17.3	22.6	5.6
2005	51.8	23.5	21.8	3.0
2001	48.1	27.3	18.6	6.1
1997	37.5			62.5
1992	55.1	27.5	16.7	0.7
1987	54.6	21.3	23.6	0.5
1983	54.6	18.2	27.2	
1979	59.6	20.0	18.9	1.5
74 O	51.0	22.6	26.4	
74 F	52.5	19.6	27.9	
1970	59.8	20.9	19.3	
1966	51.5	23.6	24.9	
1964	53.4	21.7	24.9	
1959	62.9	18.3	18.8	
1955	75.2	24.8		
1951	70.0	30.0		
1950	59.2	25.5	15.3	
1945	56.2	24.5	18.2	1.1

EU referendum estimate

Leave **46%** Remain **54%**

Taunton and Wellington

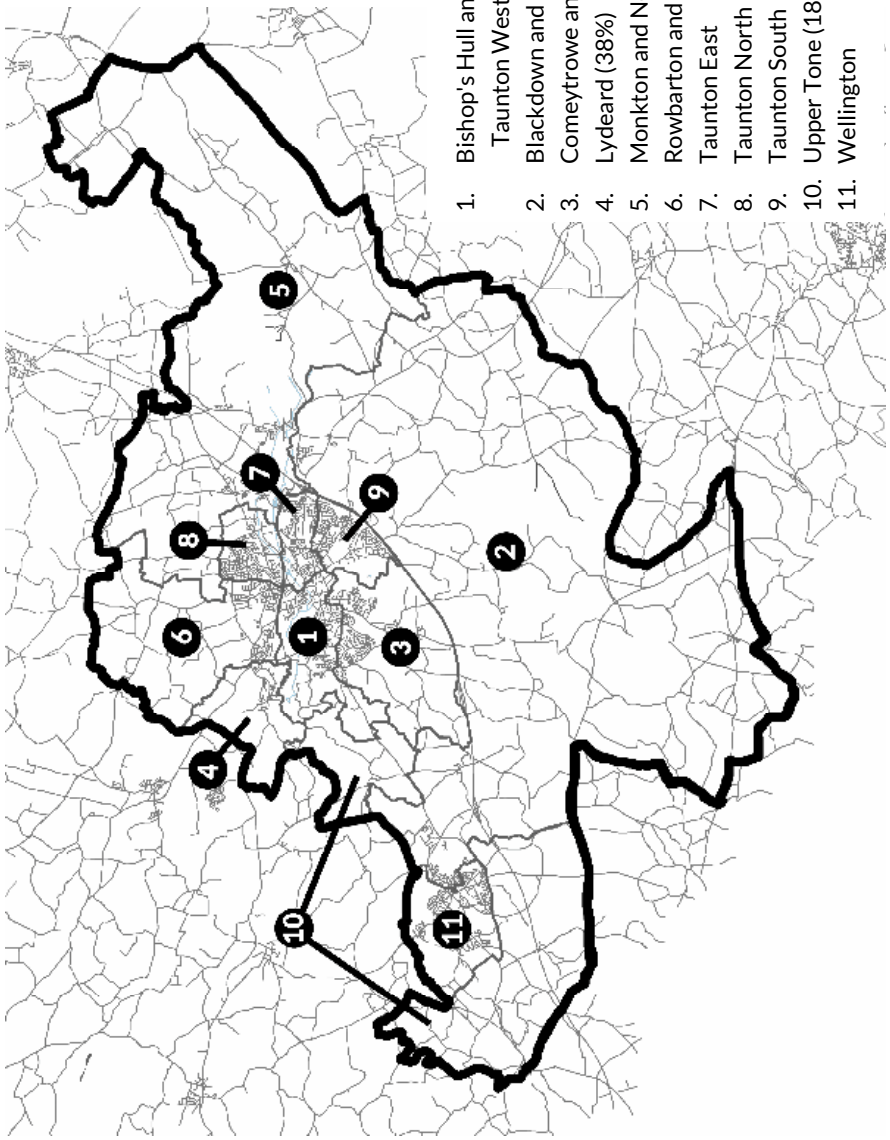

2024 election result

LD	**24,331**	**48.4**	**11,939**	**23.8**
Con	12,392	24.6		
Ref	8,053	16.0		
Lab	3,552	7.1		
Grn	1,832	3.6		
Comm	134	0.3		

Members of Parliament

2024-	Gideon Amos (LD)
2015-24	Rebecca Pow (Con)
2005-15	Jeremy Browne (LD)
2001-05	Adrian Flook (Con)
1997-01	Jackie Bailey (LD)
1987-97	David Nicholson (Con)
1956-87	Sir Edward du Cann (Con)
1950-56	Henry Hopkinson (Con)
1945-50	Victor Collins (Lab)

Demographics

owned **65%**	rent pr **19%**	rent pub **16%**
white **95%**	black **0.7%**	asian **3%**
AB **35%**	C1C2 **30%**	DE **25%**
degree **33%**	unqual **16%**	student **5%**
▼35s **39%**	▲64s **23%**	

General Election history

	Con	Lab	LD	Oth
2024	24.6	7.1	48.4	19.9
2019	53.6	7.4	35.2	3.8
2017	52.9	15.4	27.7	4.1
2015	48.1	9.2	21.3	21.3
2010	42.2	5.1	49.1	3.6
2005	42.3	12.0	43.3	2.4
2001	41.7	14.9	41.3	2.1
1997	38.7	13.5	42.7	5.0
1992	46.0	12.7	40.8	0.4
1987	51.4	14.9	33.7	
1983	52.9	17.9	29.2	
1979	53.2	29.4	14.8	2.6
74 O	44.6	31.1	23.7	0.6
74 F	45.1	29.1	25.8	
1970	53.5	36.5	10.0	
1966	47.6	40.8	11.6	
1964	46.5	36.2	17.3	
1959	49.4	35.3	15.3	
1955	52.1	39.5	8.4	
1951	54.4	45.6		
1950	46.4	43.3	10.2	
1945	47.2	52.8		

EU referendum estimate

Leave **53%** Remain **47%**

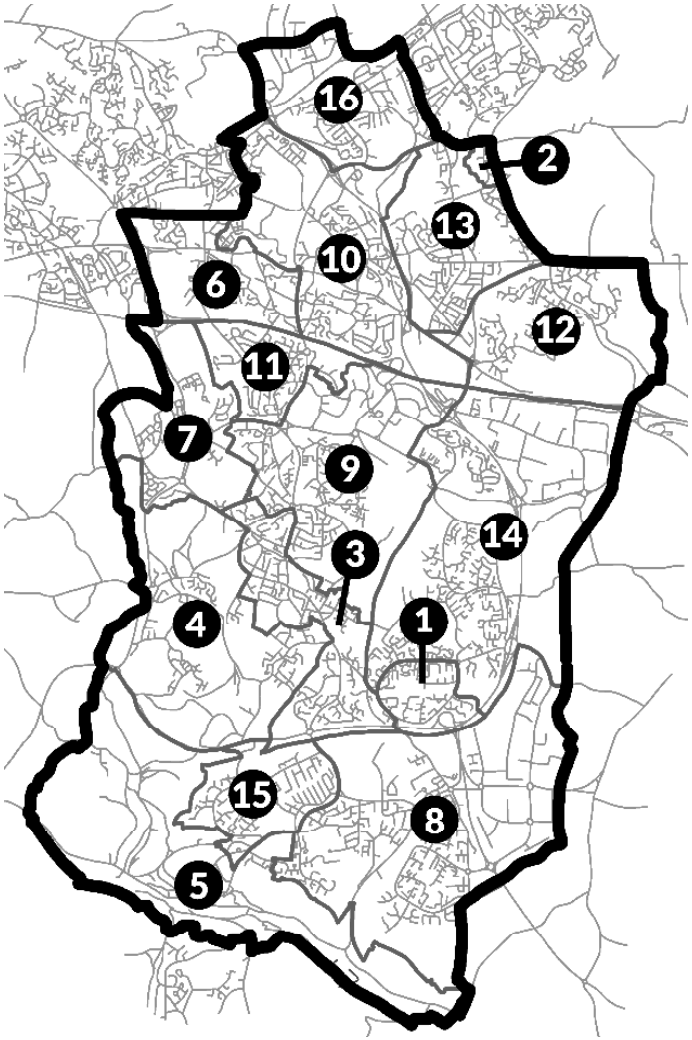

1. Brookside
2. Dawley and Aqueduct
3. Horsehay and Lightmoor
4. Ironbridge Gorge
5. Ketley
6. Lawley (89%)
7. Madeley and Sutton Hill
8. Malinslee and Dawley Bank
9. Oakengates and Ketley Bank
10. Overdale and the Rock
11. Priorslee
12. St George's
13. The Nedge
14. Woodside
15. Wrockwardine Wood and Trench

Telford

2024 election result

Lab	**18,212**	**44.7**	**8,102**	**19.9**
Ref	10,110	24.8		
Con	8,728	21.4		
Grn	2,120	5.2		
LD	1,560	3.8		

Members of Parliament

2024-	Shaun Davies (Lab)
2015-24	Lucy Allan (Con)
2001-15	David Wright (Lab)
1997-01	Bruce Grocott (Lab)

Demographics

owned **57%**	rent pr **23%**	rent pub **20%**
white **89%**	black **3%**	asian **4%**
AB **27%**	C1C2 **27%**	DE **32%**
degree **24%**	unqual **21%**	student **6%**
▼ 35s **46%**	▲ 64s **16%**	

General Election history

	Con	Lab	LD	Oth
2024	21.4	44.7	3.8	30.0
2019	59.7	34.1	6.2	2.0
2017	48.7	47.1	2.1	20.3
2015	39.6	37.8	2.3	9.6
2010	36.3	38.7	15.5	4.9
2005	32.5	48.3	14.4	5.1
2001	27.4	54.6	12.9	3.0
1997	27.4	57.8	11.8	

EU referendum estimate

Leave **67%** Remain **33%**

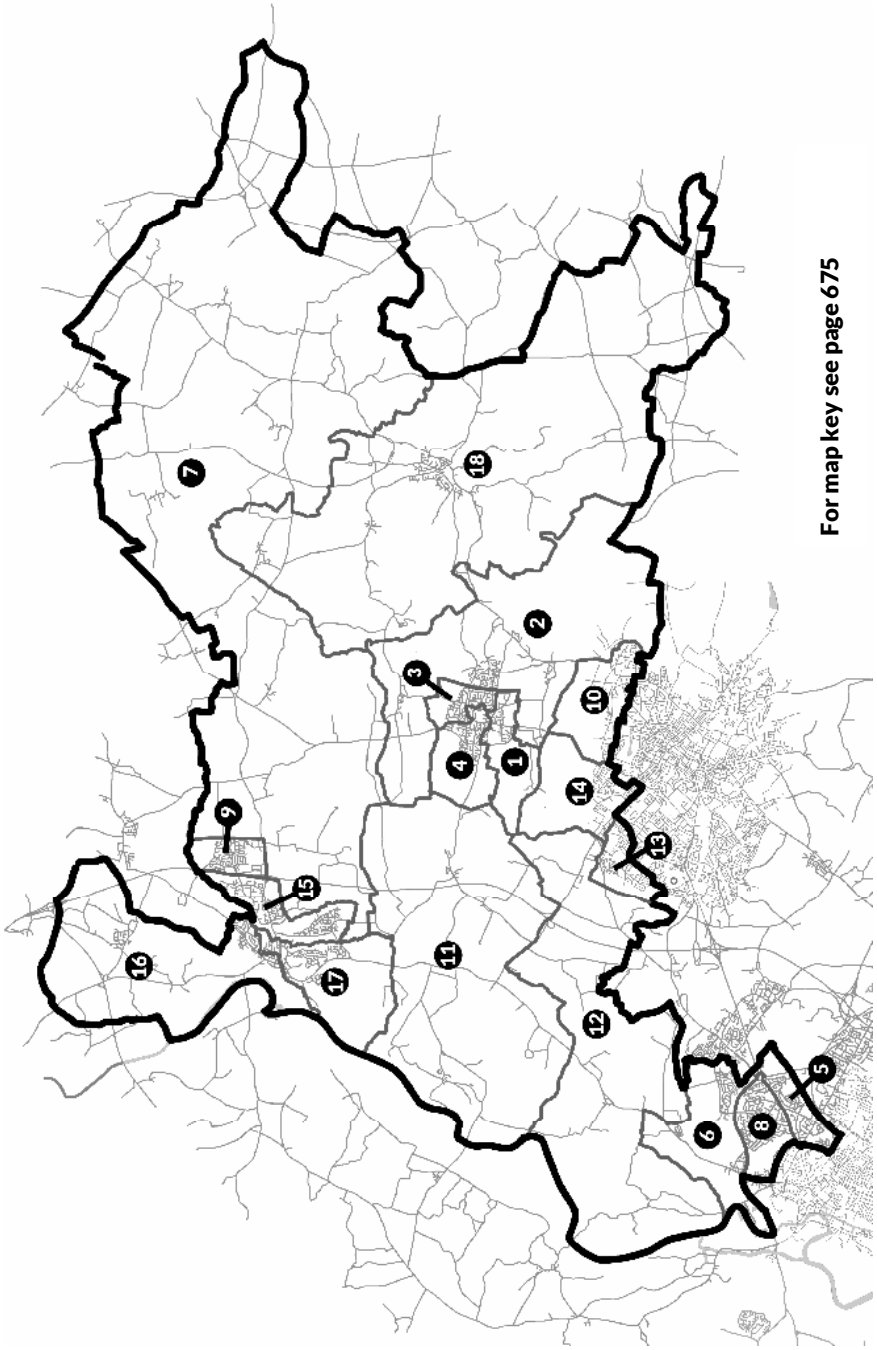

For map key see page 675

Tewkesbury

2024 election result

LD	**20,730**	**42.7**	**6,262**	**12.9**
Con	14,468	29.8		
Ref	6,000	12.4		
Lab	4,298	8.9		
Grn	2,873	5.9		
CPA	170	0.4		

Members of Parliament

2024-	Cameron Thomas (LD)
1997- 24	Laurence Robertson (Con)

Demographics

owned **74%**	rent pr **15%**	rent pub **12%**
white **94%**	black **0.7%**	asian **3%**
AB **38%**	C1C2 **30%**	DE **22%**
degree **35%**	unqual **14%**	student **5%**
▼ 35s **39%**	▲ 64s **22%**	

General Election history

	Con	Lab	LD	Oth
2024	29.8	8.9	42.7	18.7
2019	58.4	15.2	21.8	4.6
2017	60.0	21.8	13.5	4.7
2015	54.5	14.8	13.8	16.9
2010	47.2	11.6	35.5	5.7
2005	49.1	20.2	27.4	3.3
2001	46.1	26.9	26.2	0.7
1997	45.8	26.2	28.0	

EU referendum estimate

Leave **54%** Remain **46%**

The Wrekin

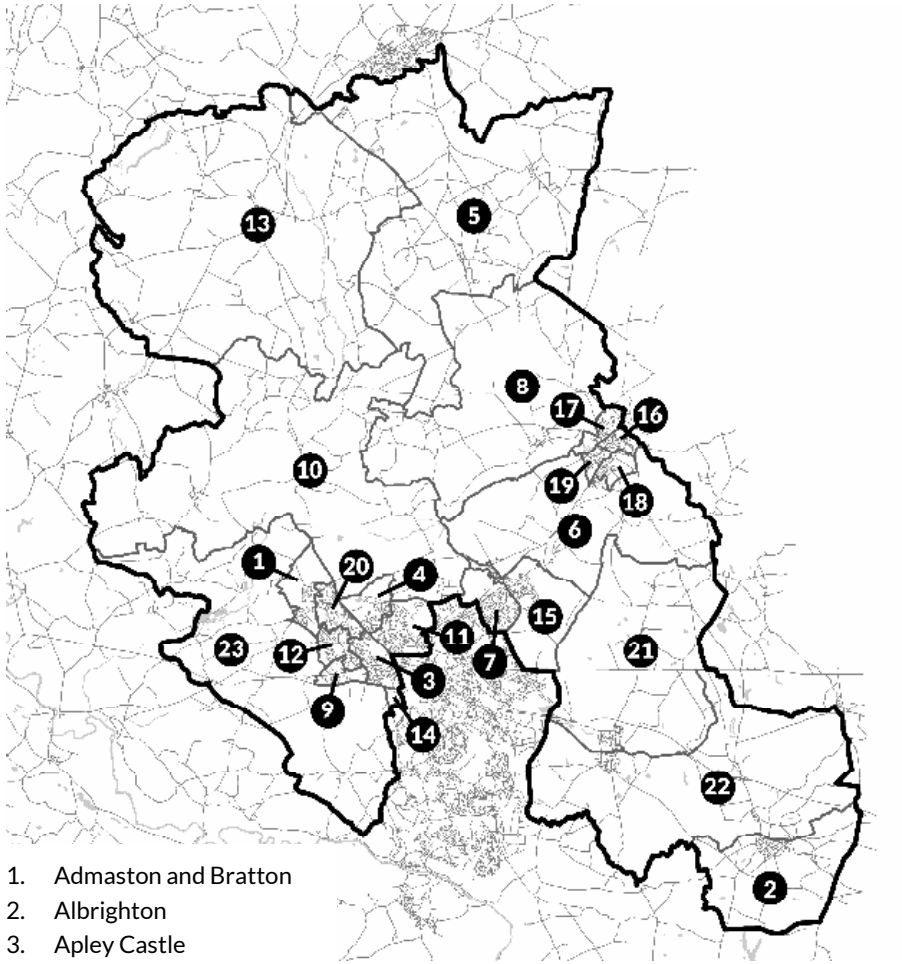

1. Admaston and Bratton
2. Albrighton
3. Apley Castle
4. Arleston and College
5. Cheswardine
6. Church Aston and Lilleshall
7. Edgmond
8. Ercall
9. Ercall Magna
10. Hadley and Leegomery
11. Haygate and Park
12. Hodnet
13. Lawley (11%)
14. Muxton
15. Newport East
16. Newport North
17. Newport South
18. Newport West
19. Shawbirch and Dothill
20. Shifnal North
21. Shifnal South & Cosford
22. Wrockwardine

2024 election result

Con	**16,320**	**32.6**	**883**	**1.7**
Lab	15,437	30.9		
Ref	9,920	19.8		
LD	4,757	9.5		
Grn	3,028	6.1		
Ind	558	1.1		

Members of Parliament

2005-	Mark Pritchard (Con)
1997-05	Peter Bradley (Lab)
1987-97	Bruce Grocott (Lab)
1979-87	Warren Hawksley (Con)
1974-79	Gerald Fowler (Lab)
1970-74	Anthony Trafford (Con)
1966-70	Gerald Fowler (Lab)
1955-66	William Yates (Con)
1945-55	Ivor Owen Thomas (Lab)

Demographics

owned **67%**	rent pr **19%**	rent pub **15%**
white **89%**	black **2%**	asian **6%**
AB **33%**	C1C2 **28%**	DE **25%**
degree **30%**	unqual **18%**	student **7%**
▼ 35s **41%**	▲ 64s **20%**	

General Election history

	Con	Lab	LD	Oth
2024	32.6	30.9	9.5	27.0
2019	63.5	25.2	8.3	3.0
2017	55.4	36.1	2.7	5.7
2015	49.7	26.0	4.3	20.0
2010	47.7	27.1	17.4	7.8
2005	41.9	39.9	14.7	3.5
2001	38.4	47.1	11.4	3.1
1997	40.2	46.9	12.8	
1992	38.8	48.3	11.5	1.4
1987	40.6	42.8	16.6	
1983	39.0	36.7	24.4	
1979	45.6	44.2	10.2	
74 O	37.8	48.7	13.5	
74 F	36.4	46.3	17.3	
1970	50.5	49.5		
1966	49.1	50.9		
1964	48.7	42.7	8.6	
1959	53.6	46.4		
1955	50.6	49.4		
1951	46.7	52.4		
1950	46.3	53.7		
1945	43.7	56.3		

EU referendum estimate

Leave **58%** Remain **42%**

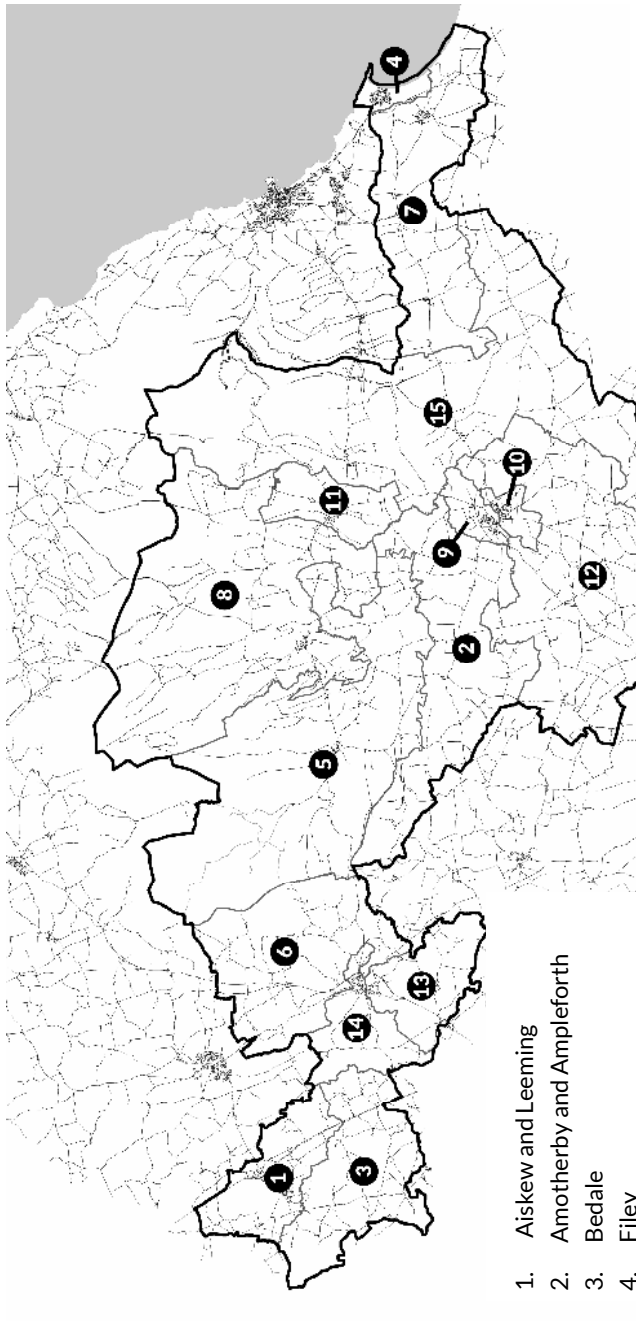

1. Aiskew and Leeming
2. Amotherby and Ampleforth
3. Bedale
4. Filey
5. Helmsley and Sinnington
6. Hillside and Raskelf (50%)
7. Hunmanby and Sherburn
8. Kirkbymoorside and Dales
9. Malton
10. Norton
11. Pickering
12. Sheriff Hutton and Derwent
13. Sowerby and Topcliffe
14. Thirsk
15. Thornton Dale and Wolds

Thirsk and Malton

2024 election result

Con	**19,544**	**39.2**	**7,550**	**15.1**
Lab	11,994	24.1		
Ref	8,963	18.0		
LD	5,379	10.8		
Grn	2,986	6.0		
Yorks	931	1.9		

Members of Parliament

2015-	Kevin Hollinrake (Con)
2010-15	Anne McIntosh (Con)
1987-10	John Greenway (Con)
1986-87	Elizabeth Shields (L/All)
1974-86	John Spence (Con)
1929-74	Sir Robin Turton (Con)

Demographics

owned **68%**	rent pr **20%**	rent pub **13%**
white **98%**	black **0.2%**	asian **0.6%**
AB **33%**	C1C2 **33%**	DE **25%**
degree **32%**	unqual **18%**	student **4%**
▼ 35s **33%**	▲ 64s **28%**	

General Election history

	Con	Lab	LD	Oth
2024	39.2	24.1	10.8	25.9
2019	63.0	18.5	12.0	6.5
2017	60.0	26.1	6.9	7.0
2015	52.6	15.4	9.0	23.0
2010	52.9	13.6	23.3	10.3
2005	48.2	20.7	24.4	6.6
2001	47.2	14.7	36.1	2.0
1997	43.8	18.0	33.4	4.9
1992	56.1	13.8	30.1	
1987	53.3	8.1	38.6	
1983	59.2	10.3	30.5	
1979	59.1	21.7	19.2	
74 O	53.2	23.3	23.5	
74 F	53.4	21.0	25.5	
1970	66.9	33.1		
1966	61.6	38.4		
1964	66.4	33.6		
1959	69.0	31.0		
1955	69.1	30.9		
1951	72.3	27.7		
1950	65.4	28.5	6.1	
1945	60.1	39.9		

EU referendum estimate

Leave **56%** Remain **44%**

Thornbury and Yate

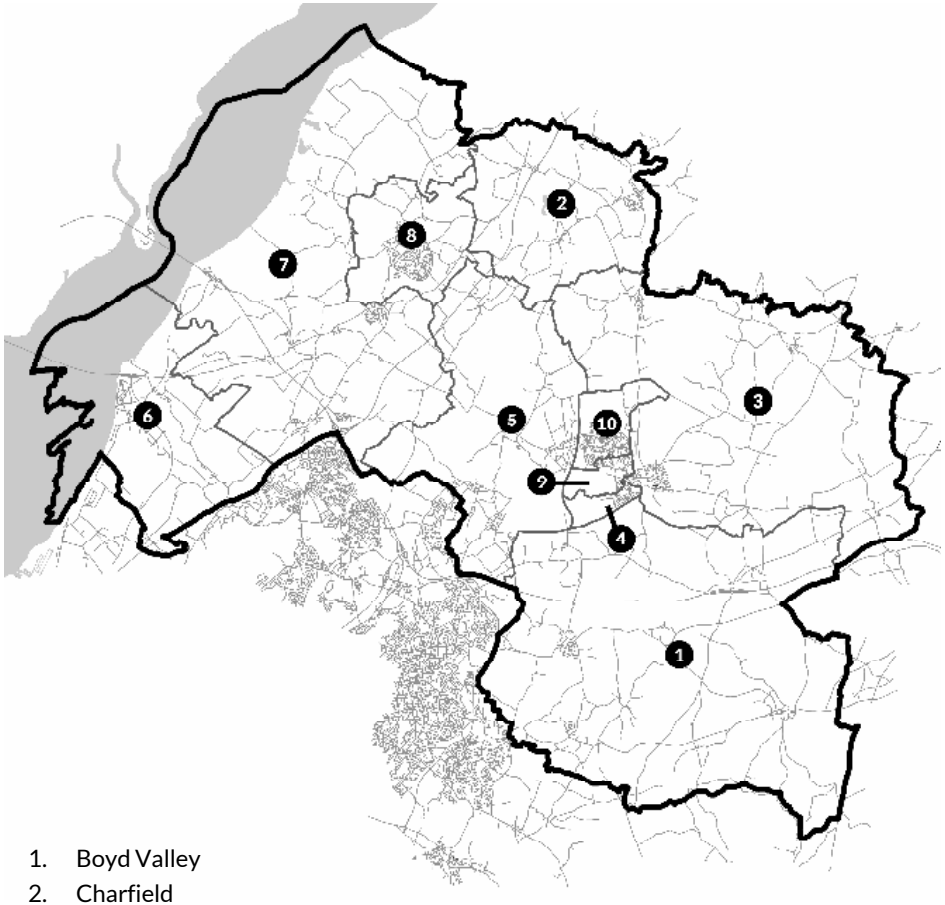

1. Boyd Valley
2. Charfield
3. Chipping Sodbury and Cotswold Edge
4. Dodington
5. Frampton Cotterell
6. Pilning and Severn Beach
7. Severn Vale
8. Thornbury
9. Yate Central
10. Yate North

2024 election result

LD	**20,815**	**39.0**	**3,014**	**5.6**
Con	17,801	33.4		
Ref	7,529	14.1		
Lab	5,057	9.5		
Grn	2,165	4.1		

Members of Parliament

2024-	Claire Young (LD)
2015-24	Luke Hall (Con)
1997-15	Steve Webb (LD)
1974-97	Sir John Cope (Con)
1955-74	Sir Frederick Corfield (Con)
1950-55	Anthony Crosland (Lab)

Demographics

owned **79%**	rent pr **12%**	rent pub **9%**
white **96%**	black **0.6%**	asian **1%**
AB **38%**	C1C2 **30%**	DE **22%**
degree **33%**	unqual **14%**	student **5%**
▼ 35s **38%**	▲ 64s **23%**	

General Election history

	Con	Lab	LD	Oth
2024	33.4	9.5	39.0	18.2
2019	57.8	8.1	34.1	1.2
2017	55.3	12.1	31.4	13.3
2015	41.0	7.8	37.9	3.9
2010	37.2	7.0	51.9	3.5
2005	33.6	10.6	52.3	1.3
2001	34.7	11.6	52.4	3.0
1997	39.0	15.6	42.4	1.6
1992	50.3	14.6	33.4	
1987	54.4	13.9	31.7	0.9
1983	53.7	14.4	31.1	1.0
1979	51.2	29.4	18.5	
74 O	42.0	35.2	22.8	
74 F	41.8	32.0	26.2	
1970	50.9	37.9	11.2	
1966	45.2	42.9	11.9	
1964	45.8	39.4	14.9	
1959	54.8	45.2		
1955	52.1	47.4		
1951	44.7	55.3		
1950	36.6	48.8	14.6	

EU referendum estimate

Leave **53%** Remain **47%**

Thurrock

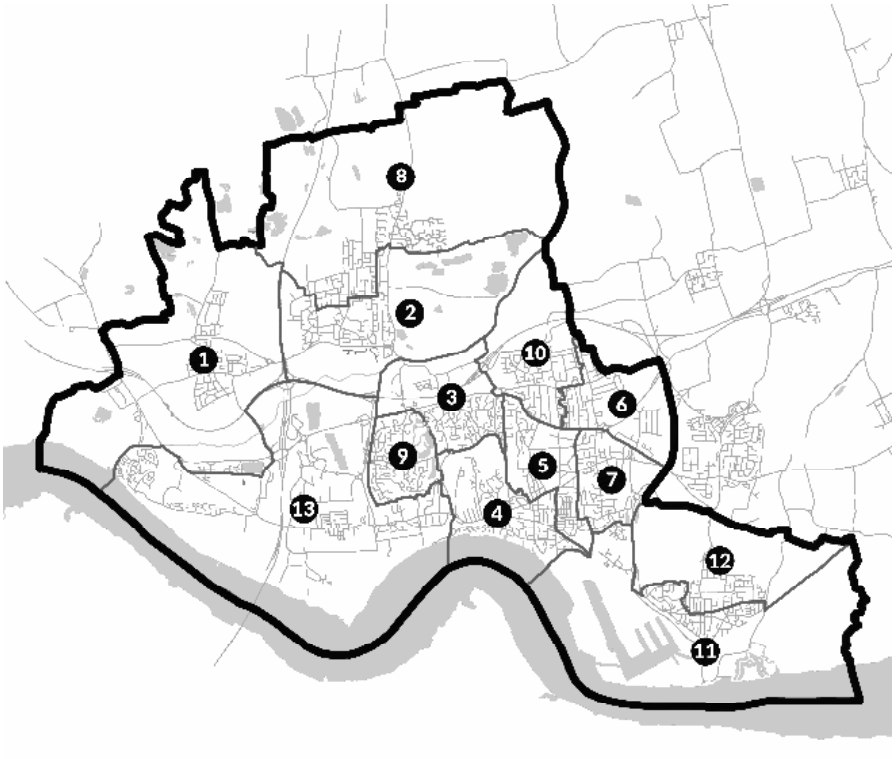

1. Aveley and Uplands
2. Belhus
3. Chafford and North Stifford
4. Grays Riverside
5. Grays Thurrock
6. Little Thurrock Blackshots
7. Little Thurrock Rectory
8. Ockenden
9. South Chafford
10. Stifford Clays
11. Tilbury Riverside and Thurrock Park
12. Tilbury St Chad's
13. West Thurrock and South Stifford

2024 election result

Lab	**16,050**	**42.7**	**6,474**	**17.2**
Ref	9,576	25.5		
Con	8,009	21.3		
Grn	1,632	4.3		
LD	1,157	3.1		
WP	691	1.8		
Ind	443	1.2		

Members of Parliament

2024-	Jen Craft (Lab)
2010-24	Jackie Doyle-Price (Con)
1992-10	Andrew Mackinlay (Lab)
1987-92	Tim Janman (Con)
1976-87	Dr Oonagh McDonald (Lab)
1950-76	Hugh Delargy (Lab)
1945-50	Leslie Solley (Lab)

Demographics

owned **60%** rent pr **21%** rent pub **19%**
white **71%** black **15%** asian **9%**
AB **27%** C1C2 **29%** DE **28%**
degree **29%** unqual **21%** student **7%**
▼ 35s **49%** ▲ 64s **11%**

General Election history

	Con	Lab	LD	Oth
2024	21.3	42.7	3.1	32.9
2019	58.6	34.4	3.2	3.9
2017	39.5	38.8	1.6	20.1
2015	33.7	32.6	1.3	32.5
2010	36.8	36.6	10.7	15.9
2005	32.6	47.2	10.9	9.2
2001	29.8	56.5	10.3	3.4
1997	26.8	63.3	8.1	1.8
1992	43.7	45.9	9.5	0.9
1987	42.5	41.0	16.5	
1983	35.4	39.2	21.7	3.7
1979	39.2	48.5	9.4	2.9
74 O	24.4	55.6	20.0	
74 F	25.5	52.1	22.4	
1970	35.2	55.7	9.1	
1966	26.7	60.7	12.6	
1964	27.5	57.2	15.2	
1959	38.5	61.5		
1955	33.8	66.2		
1951	34.4	65.6		
1950	30.6	52.7	6.9	9.8
1945	29.9	70.1		

EU referendum estimate

Leave **70%** Remain **30%**

Tipton and Wednesbury

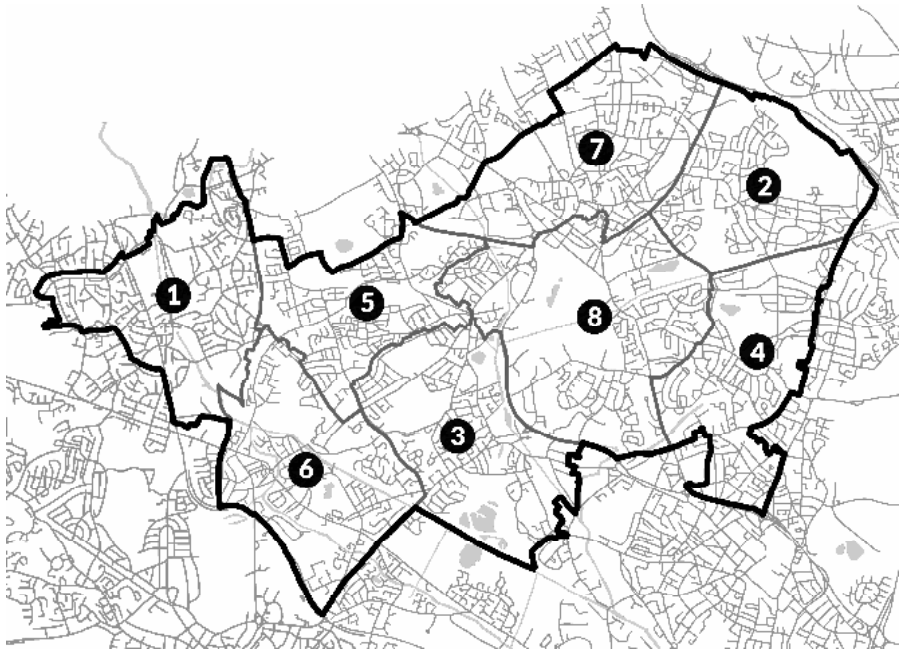

1. Coseley East
2. Friar Park
3. Great Bridge
4. Hateley Heath
5. Princes End
6. Tipton Green
7. Wednesbury North
8. Wednesbury South

2024 election result

Lab	**11,755**	**36.9**	**3,385**	**10.6**
Con	8,370	26.3		
Ref	8,019	25.2		
Grn	1,509	4.7		
Ind	945	3.0		
Ind	660	2.1		
LD	592	1.9		

Members of Parliament

2024-	Antonia Bance (Lab)
2019-24	Shaun Bailey (Con)
2000-19	Adrian Bailey (Lab)
1974-00	Betty Boothroyd (Lab/Spk)
1957-74	John Stonehouse (Lab)
1945-57	Stanley Evans (Lab)

Demographics

owned **52%**	rent pr **16%**	rent pub **33%**
white **71%**	black **7%**	asian **17%**
AB **18%**	C1C2 **25%**	DE **36%**
degree **19%**	unqual **31%**	student **7%**
▼ 35s **47%**	▲ 64s **15%**	

General Election history

	Con	Lab	LD	Oth
2024	26.3	36.9	1.9	34.9
2019	50.5	39.5	2.7	7.2
2017	39.7	52.1	0.9	7.3
2015	23.9	47.3	1.6	27.2
2010	29.3	45.0	12.0	13.7
2005	23.1	54.3	10.3	12.4
2001	25.1	60.8	6.8	7.3
1997				100.0
1992	35.5	54.8	9.7	
1987	37.2	50.5	12.4	
1983	32.9	50.7	16.4	
1979	36.3	60.3		3.4
74 O	22.8	62.2	9.7	5.4
74 F	29.3	62.9		7.8
1970	46.2	53.8		
1966	41.2	58.9		
1964	46.4	53.7		
1959	37.7	52.1	10.3	
1955	39.6	60.4		
1951	39.5	60.5		
1950	29.9	55.8	14.3	
1945		68.2		31.8

EU referendum estimate

Leave **69%** Remain **31%**

Tiverton and Minehead

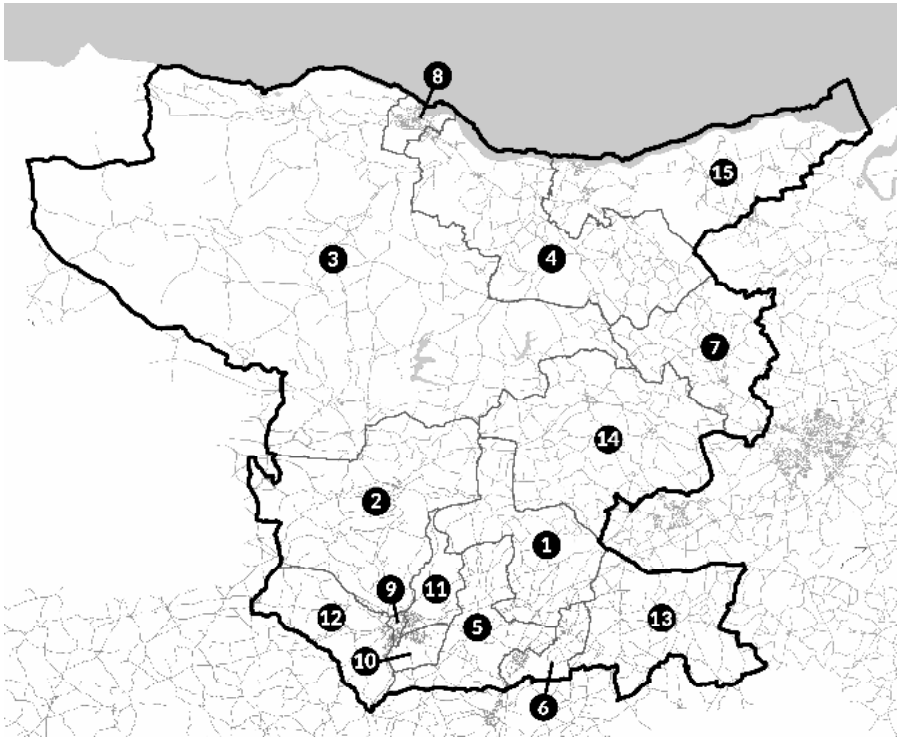

1. Canonsleigh
2. Clare and Shuttern
3. Dulverton and Exmoor
4. Dunster
5. Halberton
6. Lower Culm (86%)
7. Lydeard (62%)
8. Minehead
9. Tiverton Castle
10. Tiverton Cranmore
11. Tiverton Lowman
12. Tiverton Westexe
13. Upper Culm
14. Upper Tone (82%)
15. Watchet and Stogursey

2024 election result

LD	**18,326**	**38.6**	**3,507**	**7.4**
Con	14,819	31.2		
Ref	7,787	16.4		
Lab	4,325	9.1		
Grn	2,234	4.7		

Members of Parliament

2024- Rachel Gilmour (LD)

Demographics

owned **67%**	rent pr **19%**	rent pub **14%**
white **98%**	black **0.1%**	asian **0.6%**
AB **32%**	C1C2 **34%**	DE **25%**
degree **31%**	unqual **18%**	student **4%**
▼ 35s **33%**	▲ 64s **29%**	

General Election history

	Con	Lab	LD	Oth
2024	31.2	9.1	38.6	21.1

EU referendum estimate

New constituency

Tonbridge

1. Ash and New Ash Green
2. Birling, Leybourne and Ryarsh
3. Borough Green and Platt
4. Bourne
5. Cage Green and Angel
6. Cowden and Hever
7. East and West Peckham, Mereworth and Watering-bury
8. East Malling, West Malling and Offham (%)
9. Edenbridge North & East
10. Edenbridge South & West
11. Hartley and Hodsoll Street
12. Higham
13. Hildenborough
14. Judd

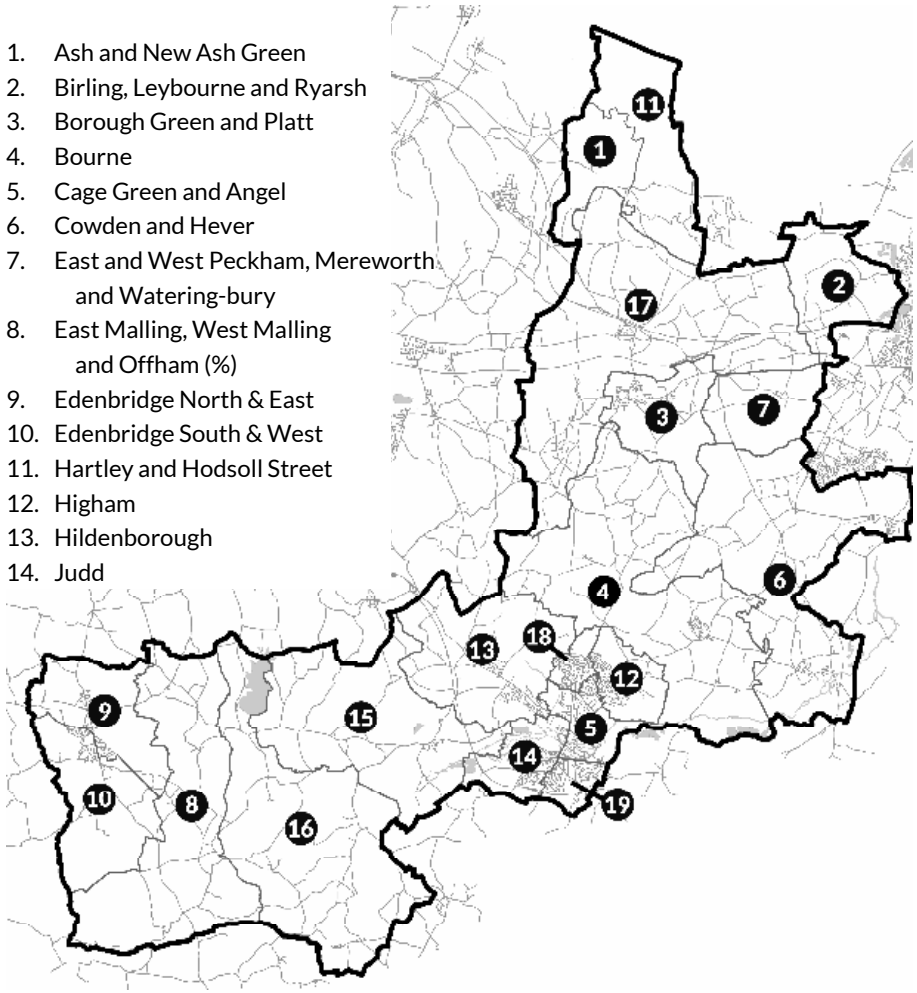

15. Leigh and Chiddingstone Causeway
16. Penshurst, Fordcombe and Chiddingstone
17. Pilgrims with Ightham
18. Trench
19. Vauxhall

2024 election result

Con	**20,517**	**40.8**	**11,166**	**22.2**
Lab	9,351	18.6		
Grn	7,596	15.1		
Ref	7,548	15.0		
LD	4,234	8.4		
Ind All	926	1.8		
SDP	156	0.3		

Members of Parliament

2015-	Tom Tugendhat (Con)
1974-15	Sir John Stanley (Con)
1956-74	Richard Hornby (Con)
1945-56	Gerald Williams (Con)

Demographics

owned **72%**	rent pr **14%**	rent pub **15%**
white **93%**	black **0.7%**	asian **3%**
AB **40%**	C1C2 **31%**	DE **18%**
degree **35%**	unqual **15%**	student **5%**
▼ 35s **38%**	▲ 64s **22%**	

General Election history

	Con	Lab	LD	Oth
2024	40.8	18.6	8.4	32.2
2019	62.8	14.5	15.5	7.2
2017	63.6	22.3	6.7	7.4
2015	59.4	14.2	6.8	19.6
2010	57.9	12.6	22.5	7.0
2005	52.9	23.9	19.5	3.7
2001	49.4	29.9	17.9	2.8
1997	48.0	27.2	19.2	5.5
1992	57.2	18.1	23.5	1.3
1987	56.9	13.1	29.4	0.6
1983	56.1	12.7	31.2	
1979	54.5	24.5	20.1	0.8
74 O	46.8	29.4	23.8	
74 F	45.8	27.1	27.1	
1970	53.2	29.9	17.0	
1966	46.7	34.9	18.4	
1964	49.2	33.7	17.1	
1959	59.9	40.1		
1955	60.4	39.6		
1951	59.8	40.2		
1950	51.9	36.3	10.5	1.4
1945	49.9	35.8	11.6	2.7

EU referendum estimate

Leave **53%** Remain **47%**

Tooting

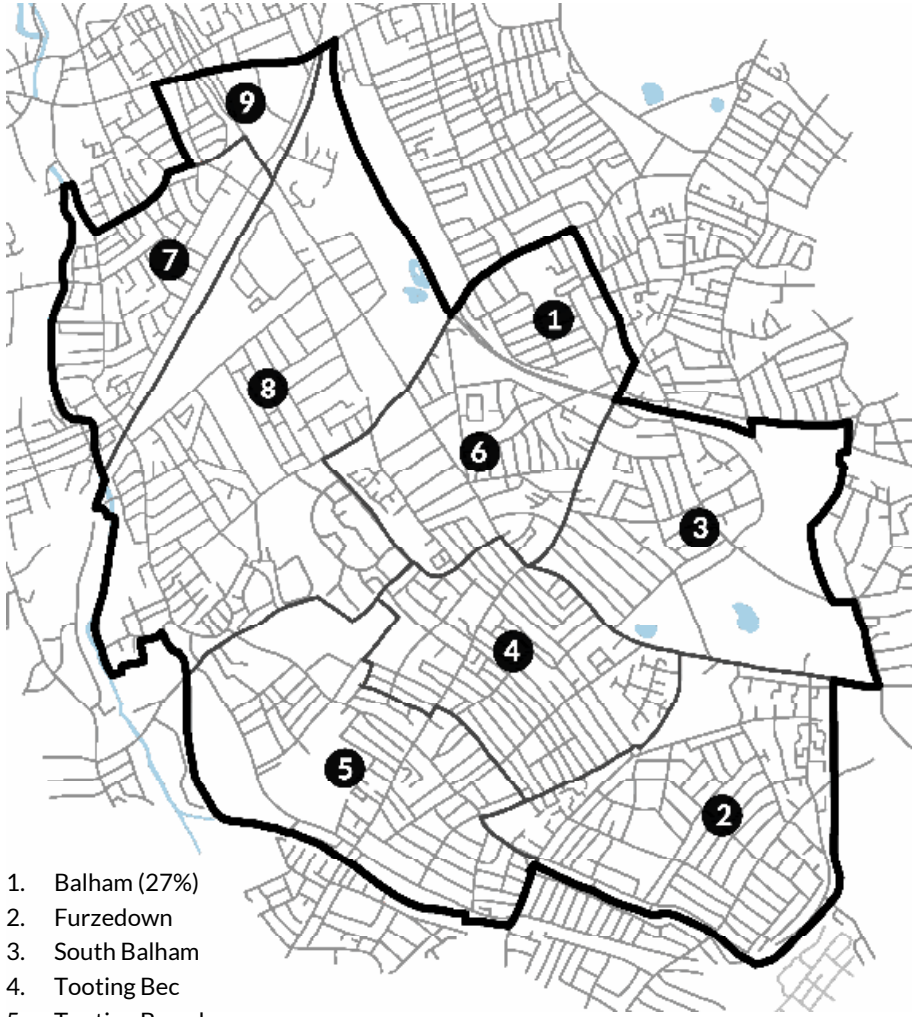

1. Balham (27%)
2. Furzedown
3. South Balham
4. Tooting Bec
5. Tooting Broadway
6. Trinity
7. Wandle (100%)
8. Wandsworth Common
9. Wandsworth Town (10%)

2024 election result

Lab	**29,209**	**55.2**	**19,487**	**36.8**
Con	9,722	18.4		
Grn	5,672	10.7		
LD	4,438	8.4		
Ref	2,546	4.8		
WP	807	1.5		
RejoinEU	370	0.7		
Ind	179	0.3		

Members of Parliament

2016-	Dr Rosena Allin-Khan (Lab)
2005-16	Sadiq Khan (Lab)
1970-05	Tom Cox (Lab)
1964-70	Dr David Kerr (Lab)
1955-64	Michael Hughes-Young (Con)
1950-55	Richard Adams (Lab)
1940-50	Ernest Bevin (Lab)

Demographics

owned **48%**	rent pr **36%**	rent pub **16%**
white **67%**	black **10%**	asian **14%**
AB **53%**	C1C2 **21%**	DE **12%**
degree **62%**	unqual **10%**	student **8%**
▼ 35s **54%**	▲ 64s **10%**	

General Election history

	Con	Lab	LD	Oth
2024	18.4	55.2	8.4	18.0
2019	28.2	52.7	14.2	4.9
2017	33.1	59.6	5.3	2.1
2015	41.9	47.2	3.9	7.0
2010	38.5	43.5	14.8	3.1
2005	30.2	43.1	19.5	7.3
2001	26.4	54.1	14.9	4.6
1997	27.1	59.7	9.4	3.8
1992	40.1	48.2	7.4	4.3
1987	41.3	44.2	13.2	1.3
1983	37.0	42.7	18.1	2.2
1979	37.4	51.9	8.1	2.6
74 O	31.3	54.3	13.6	0.8
74 F	32.6	48.3	18.3	0.9
1970	46.0	54.0		
1966	39.0	52.8	8.2	
1964	42.4	47.5	10.1	
1959	47.7	43.7	8.6	
1955	51.1	48.9		
1951	49.0	51.0		
1950	45.0	48.5	6.5	
1945	38.8	61.2		

EU referendum estimate

Leave **25%** Remain **75%**

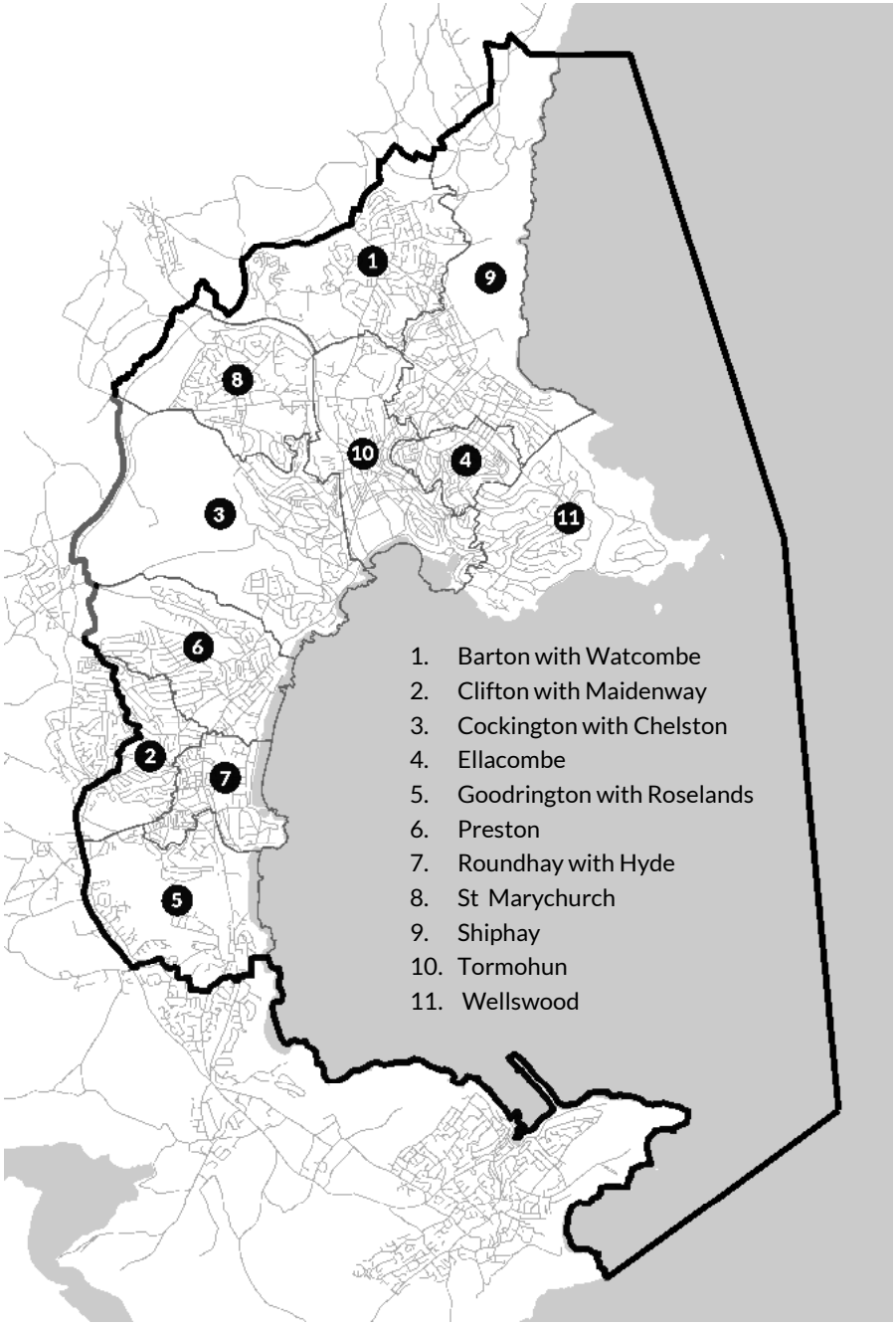

Torbay

2024 election result

LD	**18,937**	**41.1**	**5,349**	**11.6**
Con	13,588	29.5		
Ref	8,660	18.8		
Lab	3,276	7.1		
Grn	1,420	3.1		
WP	234	0.5		

Members of Parliament

2024-	Steve Darling (LD)
2015-24	Kevin Foster (Con)
1997-15	Adrian Sanders (LD)
1987-97	Rupert Allason (Con)
1955-87	Sir Frederic Bennett (Con)
1924-55	Charles Williams (Con)

Demographics

owned **63%**	rent pr **30%**	rent pub **8%**
white **96%**	black **0.4%**	asian **2%**
AB **53%**	C1C2 **21%**	DE **12%**
degree **25%**	unqual **20%**	student **5%**
▼ 35s **35%**	▲ 64s **26%**	

General Election history

	Con	Lab	LD	Oth
2024	29.5	7.1	41.1	22.4
2019	59.2	13.0	24.0	3.8
2017	53.0	18.2	25.1	3.7
2015	40.7	8.7	33.8	16.8
2010	38.7	6.6	47.0	7.7
2005	36.5	14.7	40.8	7.9
2001	36.4	9.4	50.5	3.7
1997	39.5	14.9	39.6	6.2
1992	49.9	9.6	39.8	0.8
1987	54.0	8.4	37.6	
1983	52.6	7.2	39.2	1.0
1979	54.1	19.6	23.1	2.8
74 O	48.4	23.1	28.5	
74 F	48.6	21.1	30.4	
1970	55.6	26.1	18.3	
1966	49.4	28.6	22.0	
1964	52.4	22.8	24.8	
1959	56.8	22.7	20.5	
1955	60.4	25.4	14.2	
1951	59.2	27.8	13.0	
1950	53.6	26.2	20.2	
1945	48.9	26.1	25.0	

EU referendum estimate

Leave **63%** Remain **37%**

Torfaen

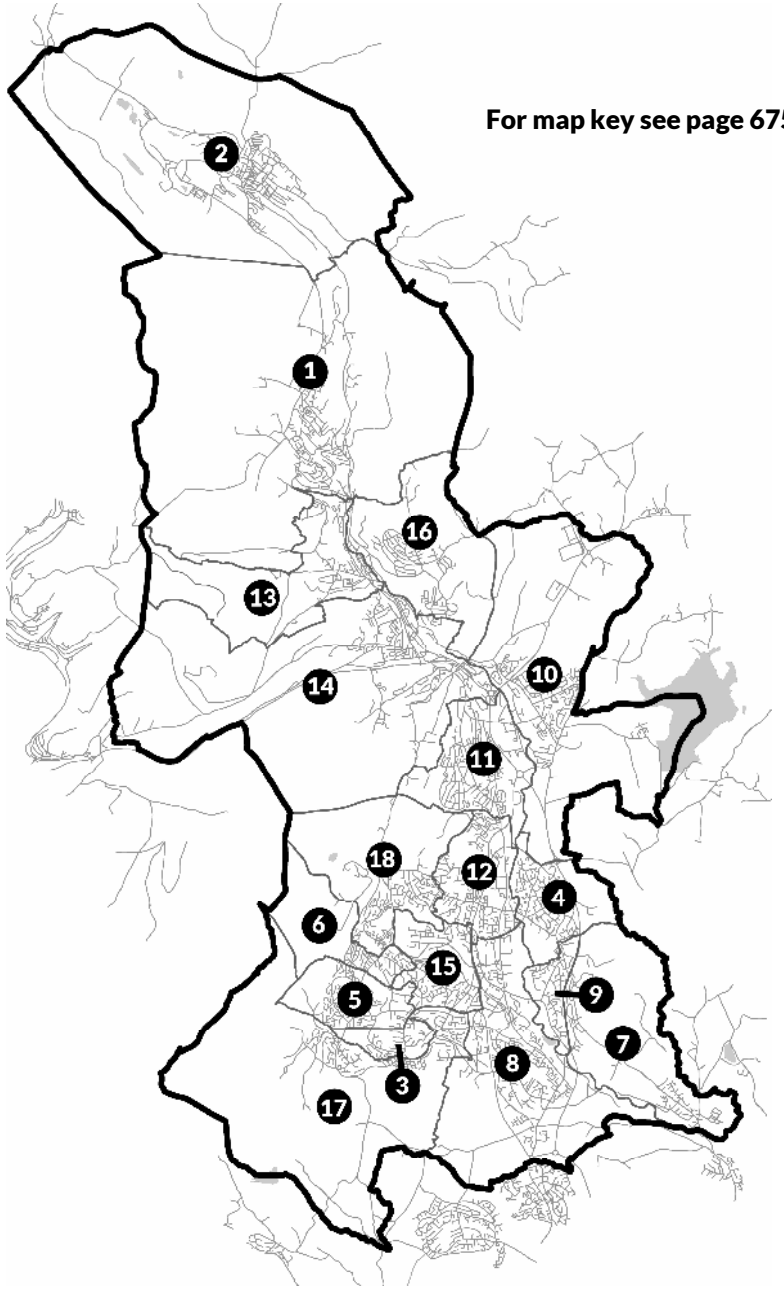

For map key see page 675

2024 election result

Lab	**15,176**	**42.5**	**7,322**	**20.5**
Ref	7,854	22.0		
Con	5,737	16.1		
PC	2,571	7.2		
Grn	1,705	4.8		
LD	1,644	4.6		
Ind	881	2.5		
Her	137	0.4		

Members of Parliament

2015-	Nick Thomas-Symons (Lab)
1987-15	Paul Murphy (Lab)
1958-87	Leo Abse (Lab)
1946-58	Granville West (Lab)
1935-46	Arthur Jenkins (Lab)

Demographics

owned **65%**	rent pr **11%**	rent pub **24%**
white **97%**	black **0.2%**	asian **1%**
AB **28%**	C1C2 **27%**	DE **31%**
degree **27%**	unqual **22%**	student **5%**
▼ 35s **41%**	▲ 64s **21%**	

General Election history

	Con	Lab	LD	PC	Oth
2024	16.1	42.5	4.6	7.2	29.7
2019	31.8	41.8	4.9	20.5	
2017	31.0	57.6	2.2	9.3	
2015	23.1	44.6	3.4	28.9	
2010	20.0	44.8	16.6	18.6	
2005	15.8	56.9	15.8	11.5	
2001	15.9	62.1	11.2	10.9	
1997	12.3	69.1	12.1	6.5	
1992	20.3	64.1	13.1	2.6	
1987	19.1	58.7	19.9	2.2	
1983	22.3	47.3	28.3	2.1	
1979	23.2	61.9	12.3	2.6	
74 O	16.7	63.4	14.3	5.6	
74 F	17.8	59.7	18.2	4.3	
1970	22.9	70.7		6.4	
1966	20.5	77.0		2.5	
1964	21.9	74.6		3.6	
1959	23.3	70.1		6.6	
1955	27.1	72.9			
1951	24.3	75.7			
1950	16.9	72.3	10.8		
1945	22.7	77.3			

EU referendum estimate

Leave **61%** Remain **39%**

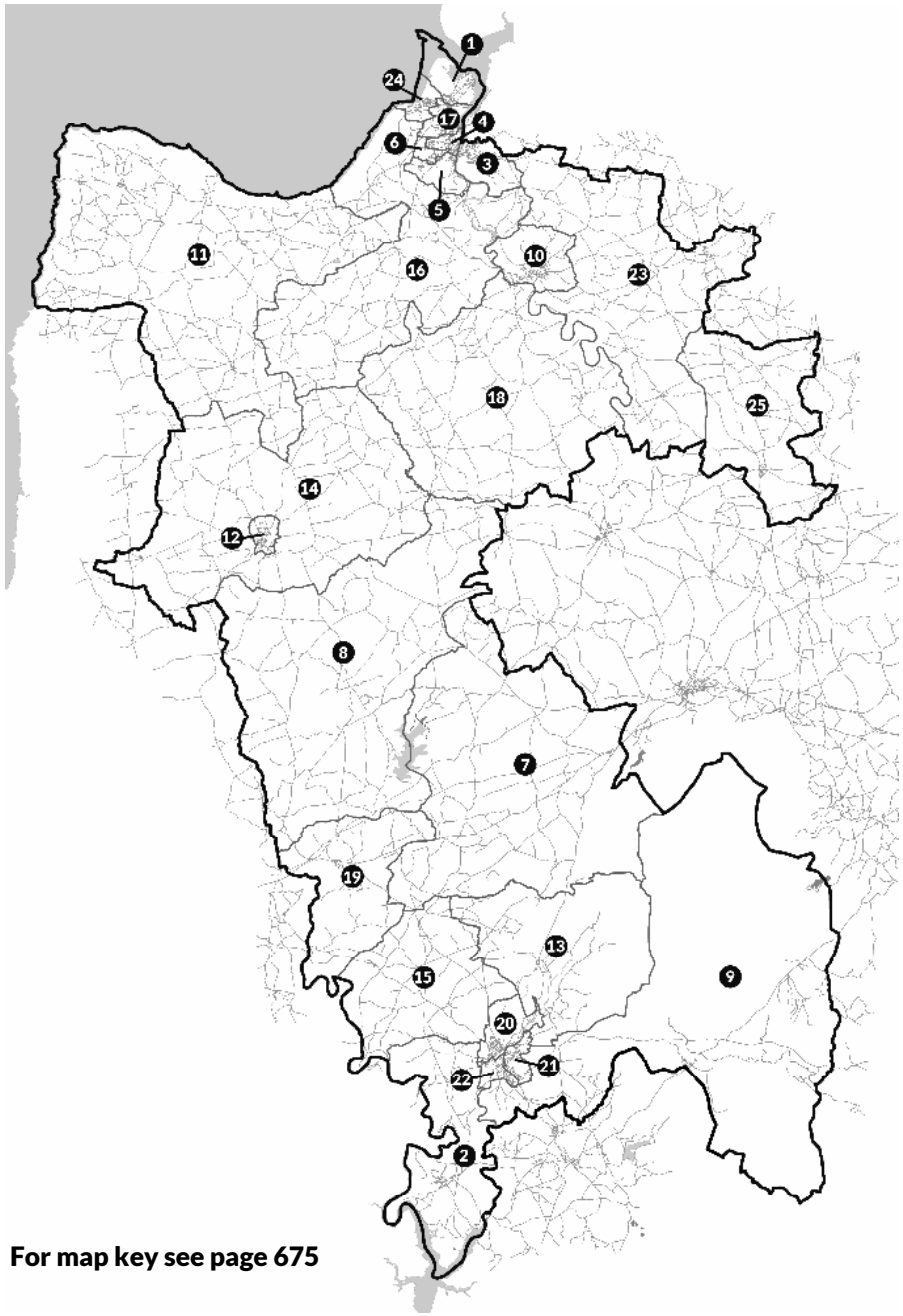

For map key see page 675

Torridge and Tavistock

2024 election result

Con	**16,049**	**31.6**	**3,950**	**7.8**
LD	12,099	23.8		
Lab	10,765	21.2		
Ref	9,152	18.0		
Grn	2,350	4.6		
Ind	405	0.8		

Members of Parliament

2005-	Sir Geoffrey Cox (Con)
1997-05	John Burnett (LD)
1987-97	Dame Emma Nicholson (Con/LD)
1974-87	Peter Mills (Con)
1966-74	Michael Heseltine (Con)
1942-66	Sir Henry Studholme (Con)

Demographics

owned **%**	rent pr **%**	rent pub **%**
white **%**	black **%**	asian **%**
AB **%**	C1C2 **%**	DE **%**
degree **%**	unqual **%**	student **%**
▼ 35s **%**		▲ 64s **%**

General Election history

	Con	Lab	LD	Oth
2024	31.6	21.2	23.8	23.4
2019	60.1	17.2	18.3	4.4
2017	56.5	21.7	17.7	4.0
2015	50.9	13.2	10.6	25.3
2010	45.7	5.3	40.3	8.8
2005	42.7	10.2	37.2	9.9
2001	40.0	10.7	42.2	7.1
1997	38.5	12.4	41.8	7.3
1992	47.3	9.6	41.5	1.6
1987	50.3	8.5	39.2	2.0
1983	58.0	6.6	35.0	0.4
1979	61.0	12.8	25.4	0.8
74 O	50.0	13.1	36.9	
74 F	50.2	10.9	38.9	
1970	57.1	19.9	23.0	
1966	49.2	20.2	30.6	
1964	47.8	17.7	34.5	
1959	53.7	21.8	24.5	
1955	54.8	25.2	20.0	
1951	63.9	36.1		
1950	50.3	27.4	22.3	
1945	46.9	20.3	32.8	

EU referendum estimate

Leave **57%** Remain **43%**

Tottenham

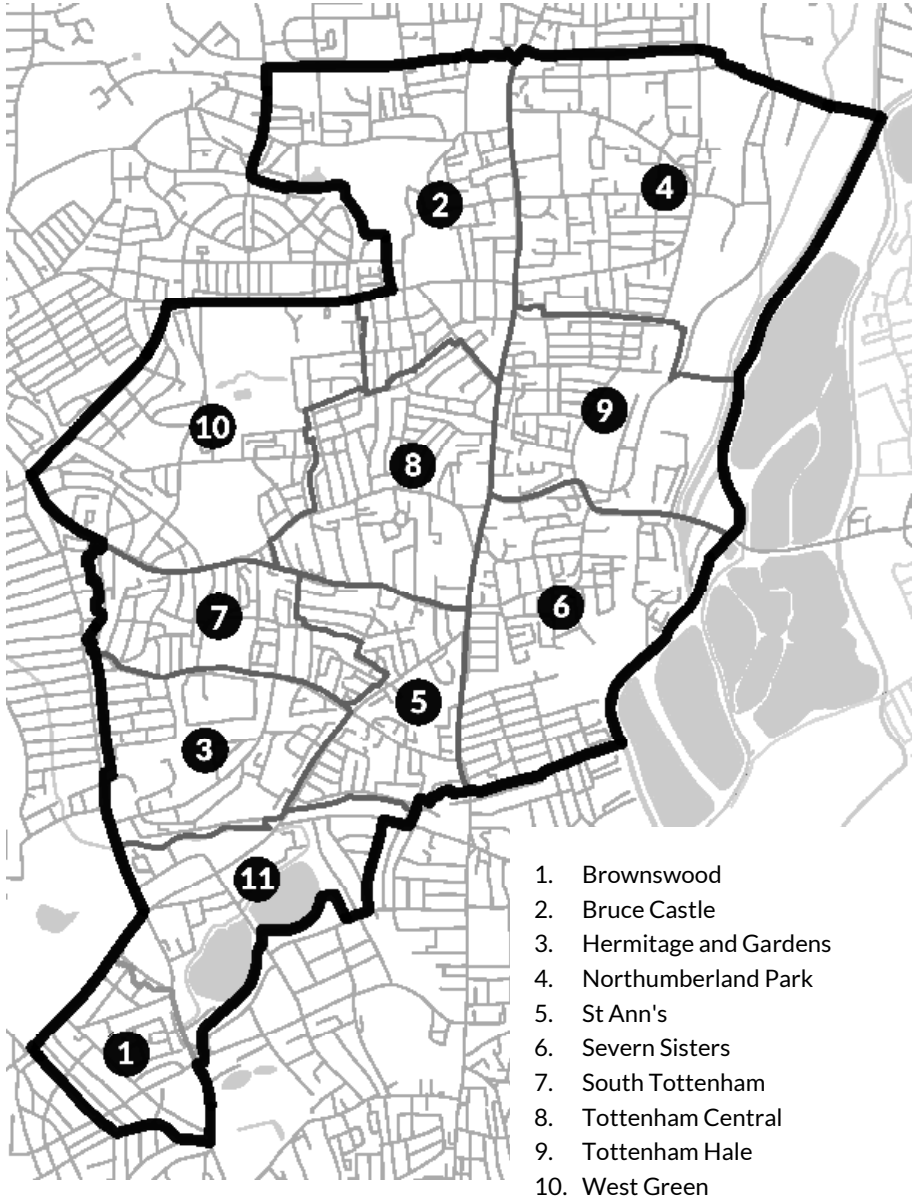

1. Brownswood
2. Bruce Castle
3. Hermitage and Gardens
4. Northumberland Park
5. St Ann's
6. Severn Sisters
7. South Tottenham
8. Tottenham Central
9. Tottenham Hale
10. West Green
11. Woodberry Down

2024 election result

Lab	**23,066**	**57.5**	**15,434**	**38.5**
Grn	7,632	19.0		
Ind	2,348	5.8		
Con	2,320	5.8		
LD	1,928	4.8		
Ref	1,602	4.0		
WP	659	1.6		
RejoinEU	306	0.8		
CPA	224	0.6		
CommLg	63	0.2		

Members of Parliament

2000-	David Lammy (Lab)
1987-00	Bernie Grant (Lab)
1964-87	Norman Atkinson (Lab)
1959-64	Alan Graahame Brown (Lab/Con)
1950-59	Frederick Messer (Lab)

Demographics

owned **30%**	rent pr **38%**	rent pub **33%**
white **47%**	black **25%**	asian **10%**
AB **29%**	C1C2 **24%**	DE **23%**
degree **41%**	unqual **23%**	student **11%**
▼ 35s **52%**	▲ 64s **9%**	

General Election history

	Con	Lab	LD	Oth
2024	5.8	57.5	4.8	31.9
2019	11.6	76.0	6.8	5.6
2017	11.5	81.6	3.4	3.5
2015	12.0	67.3	4.1	16.6
2010	14.9	59.3	17.7	8.1
2005	13.5	57.9	16.8	11.8
2001	13.9	67.5	9.5	9.2
1997	15.7	69.3	10.8	4.2
1992	29.8	56.5	11.4	2.3
1987	35.4	43.6	17.8	2.2
1983	30.2	52.0	16.2	1.5
1979	32.0	56.9	7.6	3.5
74 O	24.3	58.8	8.6	8.3
74 F	25.4	54.8	8.0	11.7
1970	38.7	61.3		
1966	34.7	65.3		
1964	32.6	54.7	12.7	
1959	36.5	51.9	11.7	
1955	40.0	60.0		
1951	37.6	62.4		
1950	31.1	56.9	10.4	1.5

EU referendum estimate

Leave **33%** Remain **67%**

Truro and Falmouth

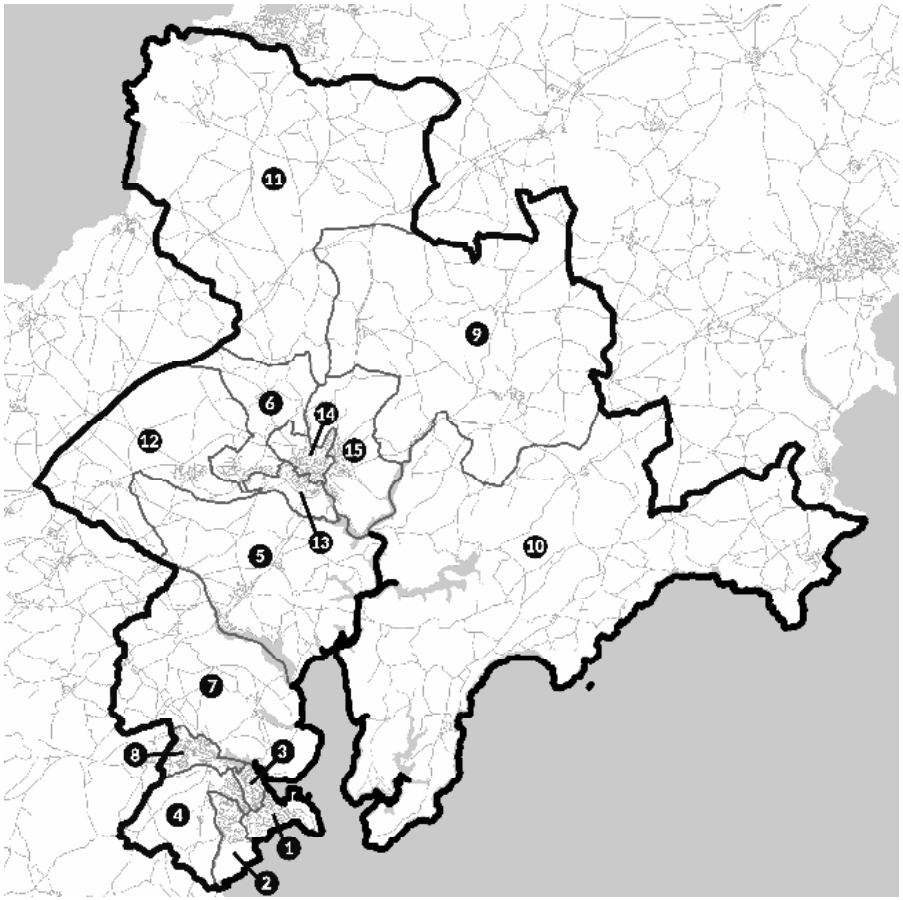

1. Falmouth Arwenack
2. Falmouth Boslowick
3. Falmouth Penwerris
4. Falmouth Trescobeas and Budock
5. Feock and Kea
6. Gloweth, Malabar and Shortlanesend
7. Mylor, Perranarworthal and Ponsanooth
8. Penryn
9. Probus & St Erme
10. St Goran, Tregony and The Roseland
11. St Newlyn East, Cubert and Goonhavern
12. Threemilestone and Chacewater
13. Truro Boscawen and Redannick
14. Truro Moresk and Trehaverne
15. Truro Tregolis

2024 election result

Lab	**20,783**	**41.3**	**8,151**	**16.2**
Con	12,632	25.1		
LD	6,552	13.0		
Ref	6,163	12.3		
Grn	3,470	6.9		
Ind	498	1.0		
Liberal	166	0.3		

Members of Parliament

2024-	Jayne Kirkham (Lab)
2019-24	Cherilyn Mackrory (Con)
2010-19	Sarah Newton (Con)
1987-10	Matthew Taylor (LD)
1974-87	David Penhaligon (L)
1970-74	Piers Dixon (Con)
1950-70	Geoffrey Wilson (Con)

Demographics

owned **66%**	rent pr **21%**	rent pub **13%**
white **95%**	black **0.4%**	asian **1%**
AB **34%**	C1C2 **29%**	DE **18%**
degree **37%**	unqual **13%**	student **11%**
▼ 35s **40%**	▲ 64s **24%**	

General Election history

	Con	Lab	LD	Oth
2024	25.1	41.3	13.0	20.5
2019	46.0	38.3	12.1	3.6
2017	44.4	37.7	14.9	3.1
2015	44.0	15.2	16.8	24.0
2010	41.7	9.6	40.8	7.8
2005	32.4	13.6	46.7	7.4
2001	32.3	13.7	48.3	5.8
1997	26.4	15.3	48.5	9.7
1992	38.3	9.8	50.5	1.4
1987	40.8	10.2	49.0	
1983	38.1	4.6	57.3	
1979	39.1	7.4	52.8	0.7
74 O	39.0	20.5	39.8	0.7
74 F	40.3	22.2	35.9	1.5
1970	49.3	33.0	17.7	
1966	40.4	37.0	22.6	
1964	40.6	31.5	27.9	
1959	44.2	34.0	21.8	
1955	46.1	35.2	18.7	
1951	55.7	44.2		
1950	41.8	34.5	23.7	

EU referendum estimate

Leave **46%** Remain **54%**

Tunbridge Wells

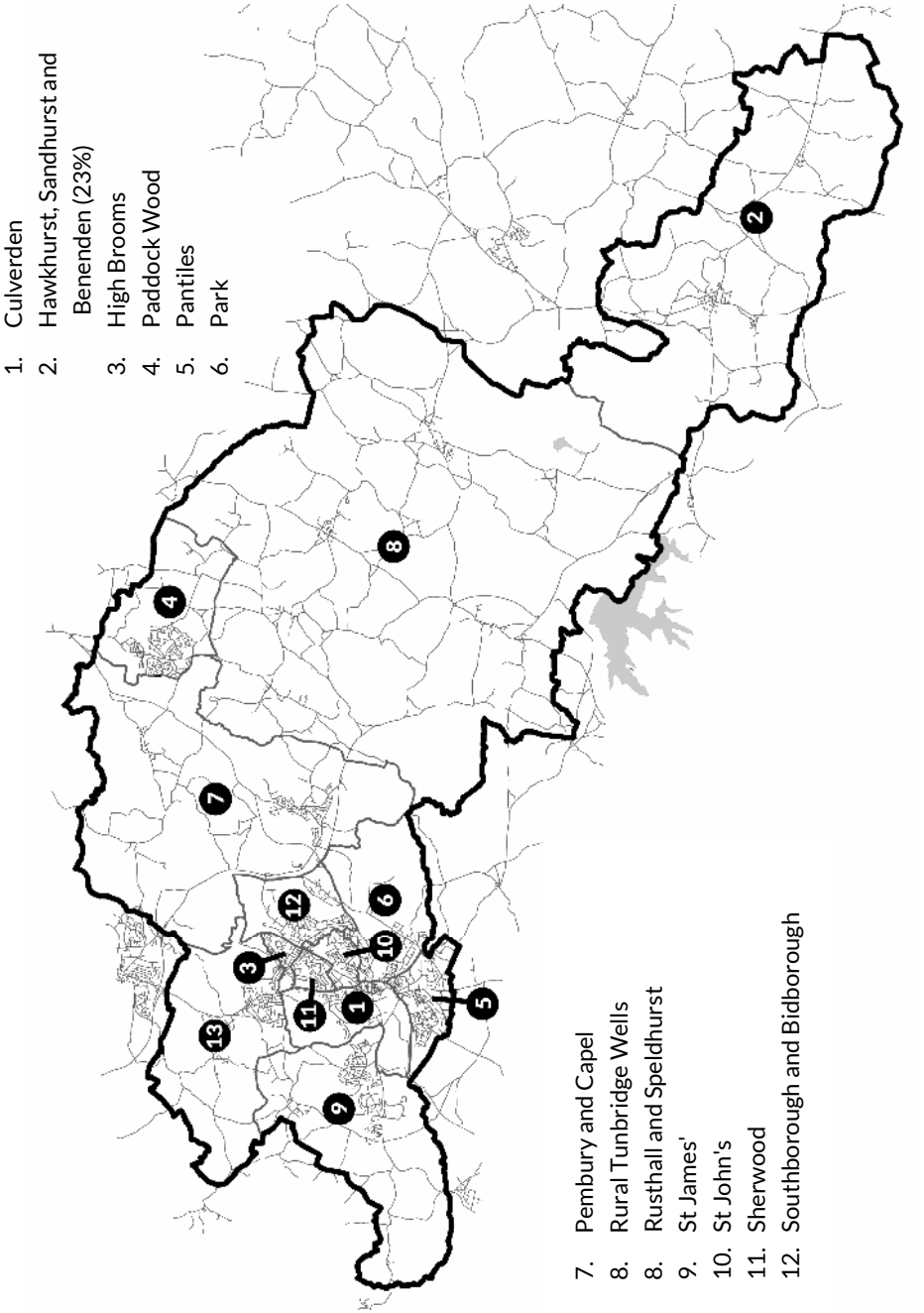

2024 election result

LD	**23,661**	**43.6**	**8,687**	**16.0**
Con	14,974	27.6		
Ref	6,484	12.0		
Lab	6,178	11.4		
Grn	2,344	4.3		
Ind	609	1.1		

Members of Parliament

2024-	Mike Martin (LD)
2005-24	Greg Clark (Con)
1997-05	Archie Norman (Con)
1974-97	Sir Patrick Mayhew (Con)

Demographics

owned **66%**	rent pr **20%**	rent pub **14%**
white **91%**	black **1%**	asian **4%**
AB **43%**	C1C2 **29%**	DE **18%**
degree **42%**	unqual **13%**	student **5%**
▼ 35s **40%**	▲ 64s **19%**	

General Election history

	Con	Lab	LD	Oth
2024	27.6	11.4	43.6	17.4
2019	55.1	14.8	28.3	1.8
2017	56.9	26.5	9.9	6.7
2015	58.7	14.2	8.4	18.7
2010	56.2	10.8	25.3	7.6
2005	49.6	20.6	26.1	3.7
2001	48.9	23.2	24.7	3.3
1997	45.2	20.4	29.7	4.6
1992	56.9	13.8	28.4	0.8
1987	58.4	11.6	30.0	
1983	58.3	11.3	30.0	0.4
1979	59.5	21.2	18.3	0.9
74 O	49.5	24.9	25.5	
74 F	49.4	21.3	29.4	

EU referendum estimate

Leave **45%** Remain **55%**

Twickenham

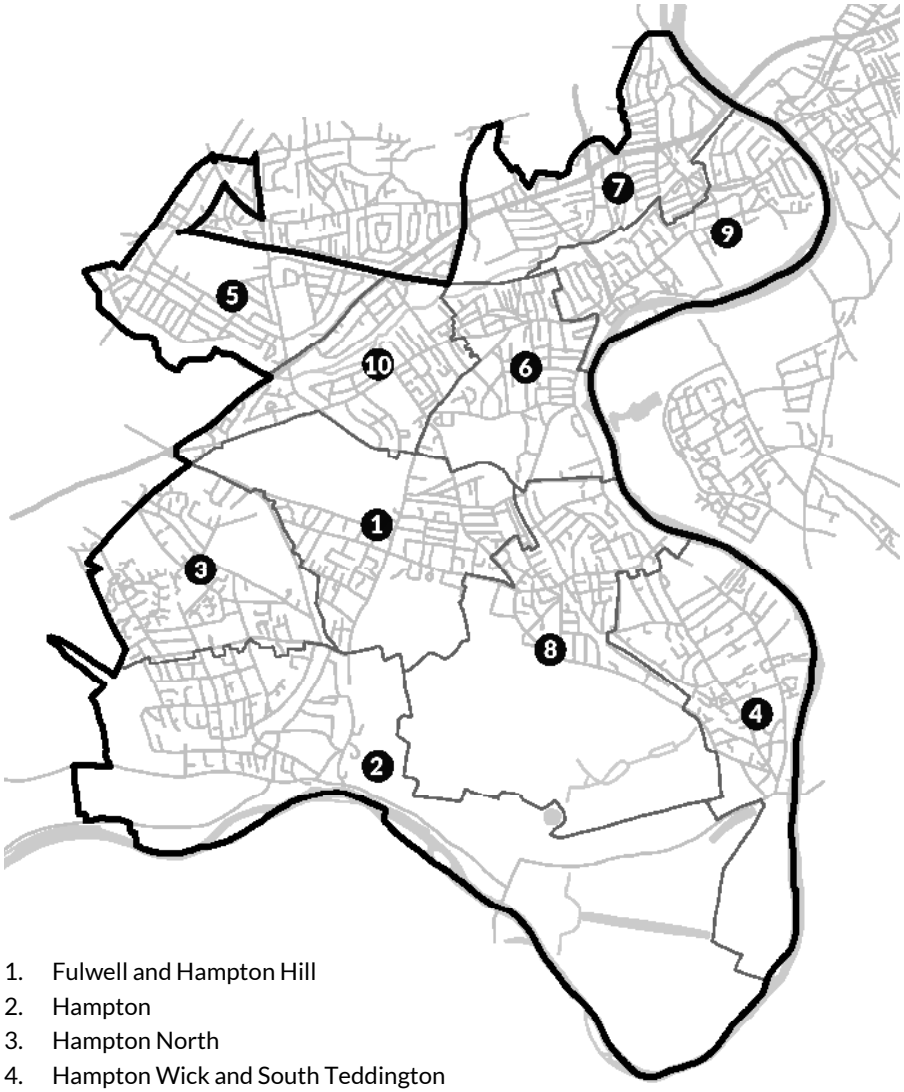

1. Fulwell and Hampton Hill
2. Hampton
3. Hampton North
4. Hampton Wick and South Teddington
5. Heathfield
6. St Margaret's and North Twickenham
7. South Twickenham
8. Teddington
9. Twickenham Riverside
10. West Twickenham

2024 election result

LD	**30,185**	**56.3**	**21,457**	**40.0**
Con	8,728	16.3		
Lab	6,693	12.5		
Ref	4,092	7.6		
Grn	3,590	6.7		
WP	347	0.6		

Members of Parliament

2019-	Munira Wilson (LD)
2017-19	Sir Vince Cable (LD)
2015-17	Tania Mathias (Con)
1997-15	Vince Cable (LD)
1970-97	Toby Jessel (Con)
1955-70	Gresham Cooke (Con)
1935-55	Edward Keeling (Con)

Demographics

owned **65%**	rent pr **23%**	rent pub **11%**
white **81%**	black **2%**	asian **9%**
AB **53%**	C1C2 **23%**	DE **11%**
degree **58%**	unqual **9%**	student **8%**
▼ 35s **40%**	▲ 64s **16%**	

General Election history

	Con	Lab	LD	Oth
2024	16.3	12.5	56.3	14.9
2019	34.2	8.5	56.1	1.3
2017	38.0	9.2	52.8	
2015	41.3	11.5	38.0	9.2
2010	34.1	7.7	54.4	3.8
2005	32.4	11.4	51.6	4.6
2001	33.4	13.8	48.7	4.0
1997	37.8	15.6	45.1	1.5
1992	50.4	9.3	39.7	0.7
1987	51.9	8.4	38.3	1.4
1983	50.4	7.5	40.8	1.5
1979	52.2	16.7	29.9	1.2
74 O	46.5	28.8	24.2	0.5
74 F	46.3	26.7	27.0	
1970	54.4	32.3	12.4	0.9
1966	47.7	34.0	18.3	
1964	48.9	27.2	22.0	1.9
1959	57.2	28.3	14.6	
1955	58.4	30.2	11.5	
1951	62.1	37.9		
1950	55.9	35.1	9.0	
1945	48.0	41.9	10.2	

EU referendum estimate

Leave **34%** Remain **66%**

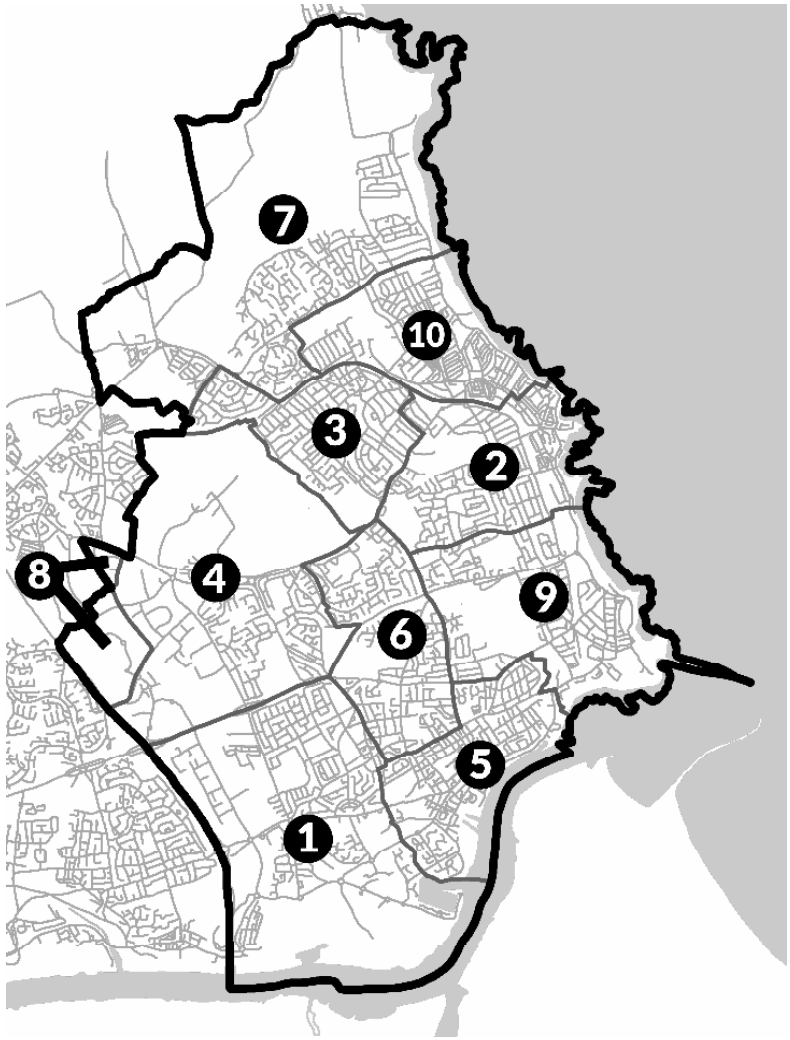

1. Chirton and Percy Main
2. Cullercoats and Whitley Bay South
3. Monkseaton
4. New York and Murton
5. North Shields
6. Preston with Preston Grange
7. St Mary's
8. Shiremoor (%)
9. Tynemouth
10. Whitley Bay North

Tynemouth

2024 election result

Lab	**24,491**	**50.6**	**15,455**	**31.9**
Con	9,036	18.7		
Ref	7,392	15.3		
Grn	3,592	7.4		
LD	2,709	5.6		
Ind	531	1.1		
PoW	286	0.6		
Ind	273	0.6		
Her	108	0.2		

Members of Parliament

1997-	Sir Alan Campbell (Lab)
1974-97	Sir Neville Trotter (Con)
1950-74	Dame Irene Ward (Con)
1945-50	Grace Colman (Lab)

Demographics

owned **67%**	rent pr **16%**	rent pub **17%**
white **95%**	black **0.5%**	asian **2%**
AB **38%**	C1C2 **26%**	DE **21%**
degree **38%**	unqual **16%**	student **12%**
▼ 35s **36%**	▲ 64s **22%**	

General Election history

	Con	Lab	LD	Oth
2024	18.7	50.6	5.6	25.1
2019	39.4	48.0	6.8	5.8
2017	36.5	57.0	3.0	3.5
2015	32.8	48.2	3.0	16.0
2010	34.4	45.3	14.9	5.4
2005	37.3	47.0	15.7	
2001	33.5	53.2	11.6	1.7
1997	33.3	55.4	8.8	2.5
1992	46.0	45.0	8.1	0.9
1987	43.2	38.8	18.0	
1983	48.1	31.3	20.1	
1979	51.6	38.5	9.9	
74 O	43.2	37.7	19.2	
74 F	44.2	33.7	22.1	
1970	51.4	39.9	8.7	
1966	49.6	43.8		6.5
1964	56.3	43.7		
1959	56.4	32.4	11.2	
1955	55.1	35.8	9.1	
1951	56.4	43.6		
1950	49.3	39.6	11.1	
1945	35.9	46.1	18.0	

EU referendum estimate

Leave 48%**%** Remain **52%**

Upper Bann

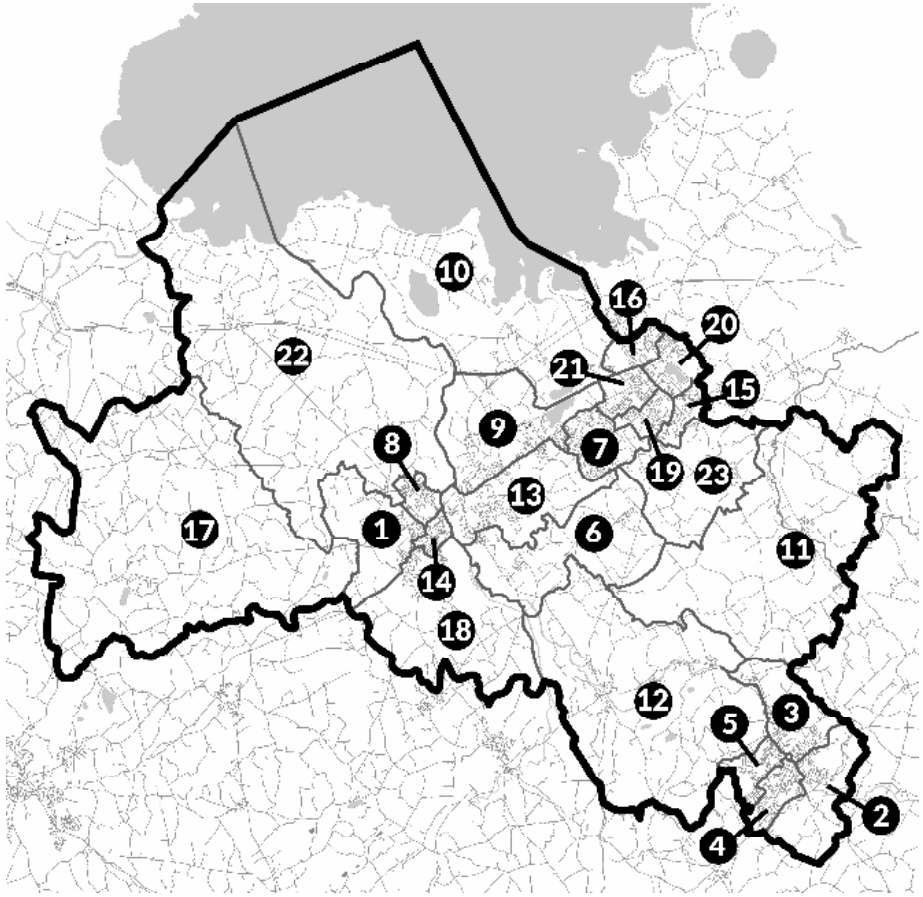

1. Ballybay
2. Banbridge East (75%)
3. Banbridge North
4. Banbridge South
5. Banbridge West
6. Bleary
7. Brownlow
8. Corcrain
9. Craigavon Centre
10. Derrytrasna
11. Donaghcloney (96%)
12. Gilford
13. Kernan
14. Killycomain
15. Knocknashane
16. Lough Road
17. Loughgall (87%)
18. Mahon
19. Mourneview
20. Parklake
21. Shankill
22. The Birches (90%)
23. Waringstown

2024 election result

DUP	**21,642**	**45.7**	**7,406**	**15.6**
SF	14,236	30.1		
All	6,322	13.3		
UUP	3,662	7.7		
SDLP	1,496	3.2		

Members of Parliament

2019-	Carla Lockhart (DUP)
2005-19	David Simpson (DUP)
1990-05	Sir David Trimble (UUP)
1983-90	Harold McCusker (UUP)

Demographics

owned **64%**	rent pr **21%**	rent pub **12%**
white **95%**	black **1%**	asian **2%**
Prot **40%**	RC **41%**	No rel **16%**
▼ 35s **45%**	▲ 64s **16%**	

General Election history

	DUP	UUP	SF	SDLP	All
2024	45.7	7.7	30.1	3.2	13.3
2019	41.0	12.4	24.6	9.2	12.9
2017	43.5	15.4	27.9	8.6	4.5
2015	32.7	27.9	24.6	9.0	3.8
2010	33.8	25.7	24.7	12.8	3.0
2005	37.6	25.5	21.0	13.0	2.2
2001	29.5	33.5	21.1	14.9	
1997	11.5	43.6	12.1	24.2	6.3
1992		59.0	6.1	23.4	5.6
1987		61.5	7.4	20.5	5.9
1983	10.4	56.9	9.4	17.9	

EU referendum estimate

Leave **53%** Remain **47%**

Uxbridge and South Ruislip

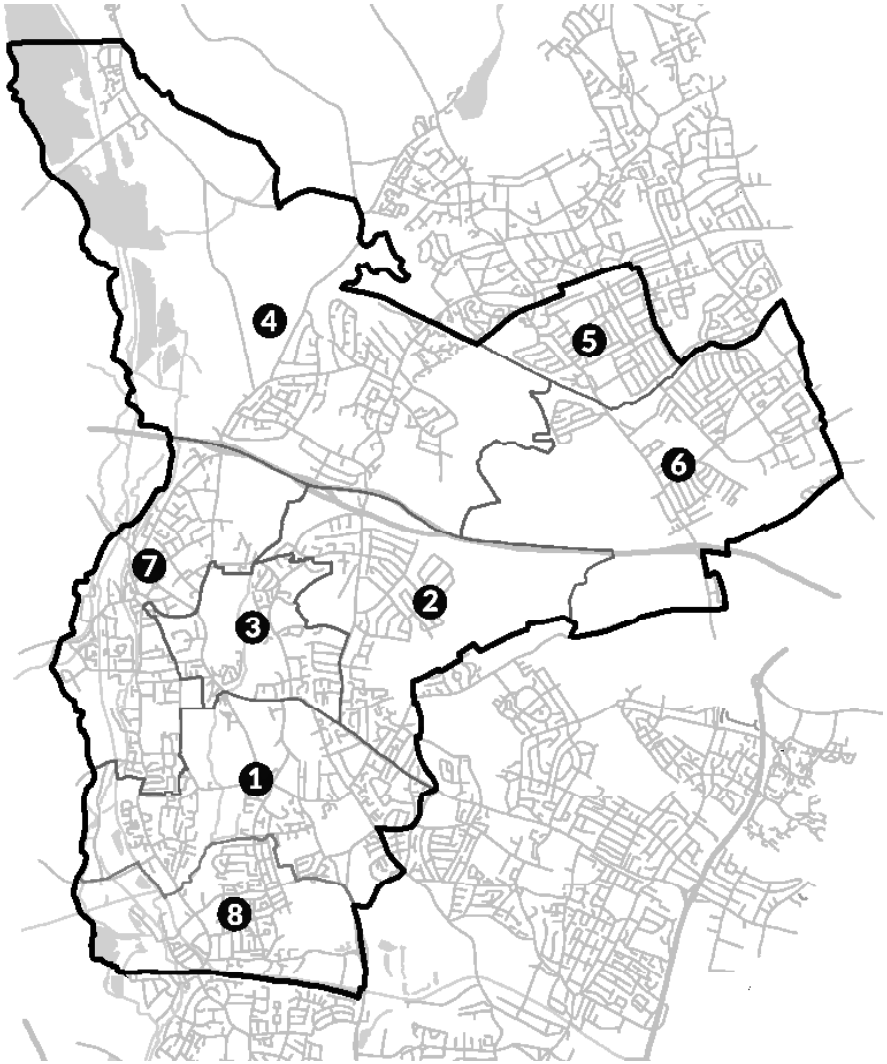

1. Colham and Cowley
2. Hillingdon East
3. Hillingdon West
4. Ickenham and South Harefield
5. Ruislip Manor
6. South Ruislip
7. Uxbridge
8. Yiewsley

2024 election result

Lab	**16,599**	**36.2**	**587**	**1.3**
Con	16,012	34.9		
Ref	6,610	14.4		
Grn	4,354	9.5		
LD	1,752	3.8		
TUSC	223	0.5		
SDP	200	0.4		
UKIP	164	0.4		

Members of Parliament

2024-	Danny Beales (Lab)
2023-24	Steve Tuckwell (Con)
2015-23	Boris Johnson (Con)
1997-15	Sir John Randall (Con)
1972-97	Sir Michael Shersby (Con)
1970-72	Charles Curran (Con(
1966-70	John Ryan (Lab)
1959-66	Charles Curran (Con)
1945-59	Frank Beswick (Lab)

Demographics

owned **61%**	rent pr **25%**	rent pub **14%**
white **58%**	black **7%**	asian **26%**
AB **35%**	C1C2 **27%**	DE **18%**
degree **39%**	unqual **16%**	student **12%**
▼ 35s **48%**	▲ 64s **13%**	

General Election history

	Con	Lab	LD	Oth
2024	34.9	36.2	3.8	25.1
2019	52.6	37.6	6.3	3.5
2017	50.8	40.0	3.9	5.3
2015	50.2	26.4	4.9	18.5
2010	48.3	23.4	20.0	8.4
2005	49.0	31.0	13.2	6.7
2001	47.1	40.9	10.3	1.8
1997	43.5	41.8	10.9	3.8
1992	56.4	29.4	12.1	2.0
1987	56.5	23.4	19.0	1.1
1983	53.6	21.6	24.8	
1979	52.5	35.7	10.6	1.2
74 O	44.5	39.7	15.8	
74 F	42.1	37.1	20.8	
1970	49.3	41.7	9.0	
1966	43.6	45.5	10.9	
1964	43.6	42.2	14.1	
1959	46.5	43.6	9.9	
1955	49.0	51.0		
1951	45.6	49.1	5.3	
1950	42.4	48.2	9.4	
1945	41.8	43.7	14.4	

EU referendum estimate

Leave **56%** Remain **44%**

Vale of Glamorgan

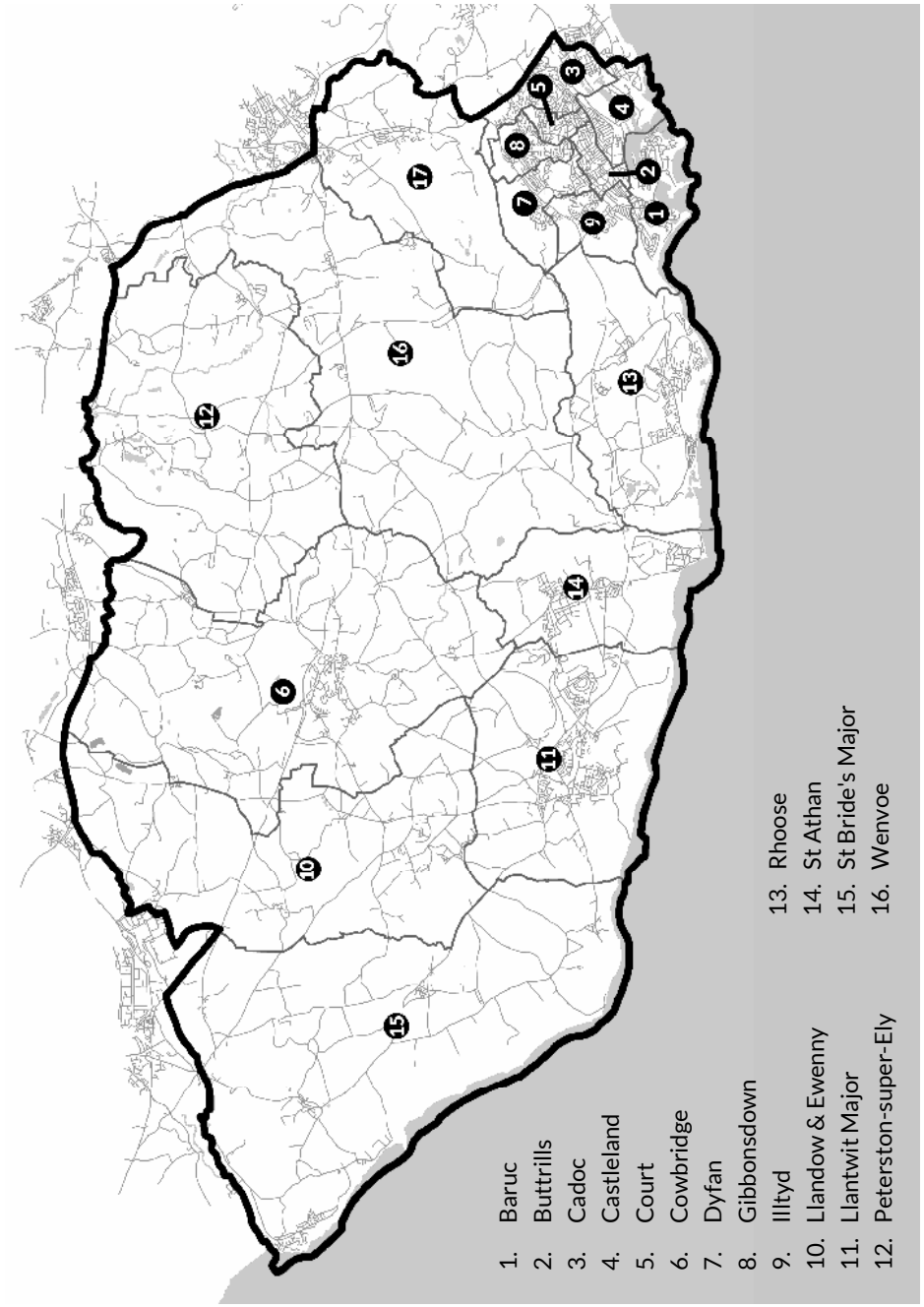

2024 election result

Lab	**17,740**	**38.7**	**4,216**	**9.2**
Con	13,524	29.5		
Ref	6,973	15.2		
PC	3,245	7.1		
Grn	1,881	4.1		
LD	1,612	3.5		
Abolish	669	1.5		
Ind	182	0.4		

Members of Parliament

2024-	Kanishka Narayan (Lab)
2010-24	Alun Cairns (Con)
1997-10	John Smith (Lab)
1992-97	Walter Sweeney (Con)
1989-92	John Smith (Lab)
1951-89	Sir Raymond Gower (Con)
1950-51	Dorothy Rees (Lab)
1945-60	Lynn Ungoed-Thomas (Lab)

Demographics

owned **71%**	rent pr **16%**	rent pub **13%**
white **95%**	black **0.4%**	asian **2%**
AB **35%**	C1C2 **28%**	DE **23%**
degree **34%**	unqual **17%**	student **6%**
▼ 35s **40%**	▲ 64s **21%**	

General Election history

	Con	Lab	LD	PC	Oth
2024	29.5	38.7	3.5	7.1	21.2
2019	49.8	43.3			6.8
2017	47.5	43.4	1.9	4.3	3.1
2015	46.0	32.6	2.6	5.6	13.3
2010	41.8	32.9	15.2	5.5	4.5
2005	37.3	41.2	13.0	5.1	3.4
2001	35.0	45.4	12.2	6.3	1.0
1997	34.4	53.9	9.2	2.6	
1992	44.3	44.3	9.2	2.1	
1987	46.8	34.7	16.7	1.8	
1983	48.0	25.8	23.9	2.3	
1979	50.9	36.3	10.1	2.6	
74 O	43.0	37.6	16.1	3.3	
74 F	44.4	34.7	17.6	3.4	
1970	53.8	39.2		7.1	
1966	51.3	48.7			
1964	54.0	46.0			
1959	59.3	40.7			
1955	57.9	42.1			
1951	51.7	48.3			
1950	42.3	44.5	13.2		
1945	38.2	47.5	14.3		

EU referendum estimate

Leave **52%** Remain **48%**

Vauxhall and Camberwell Green

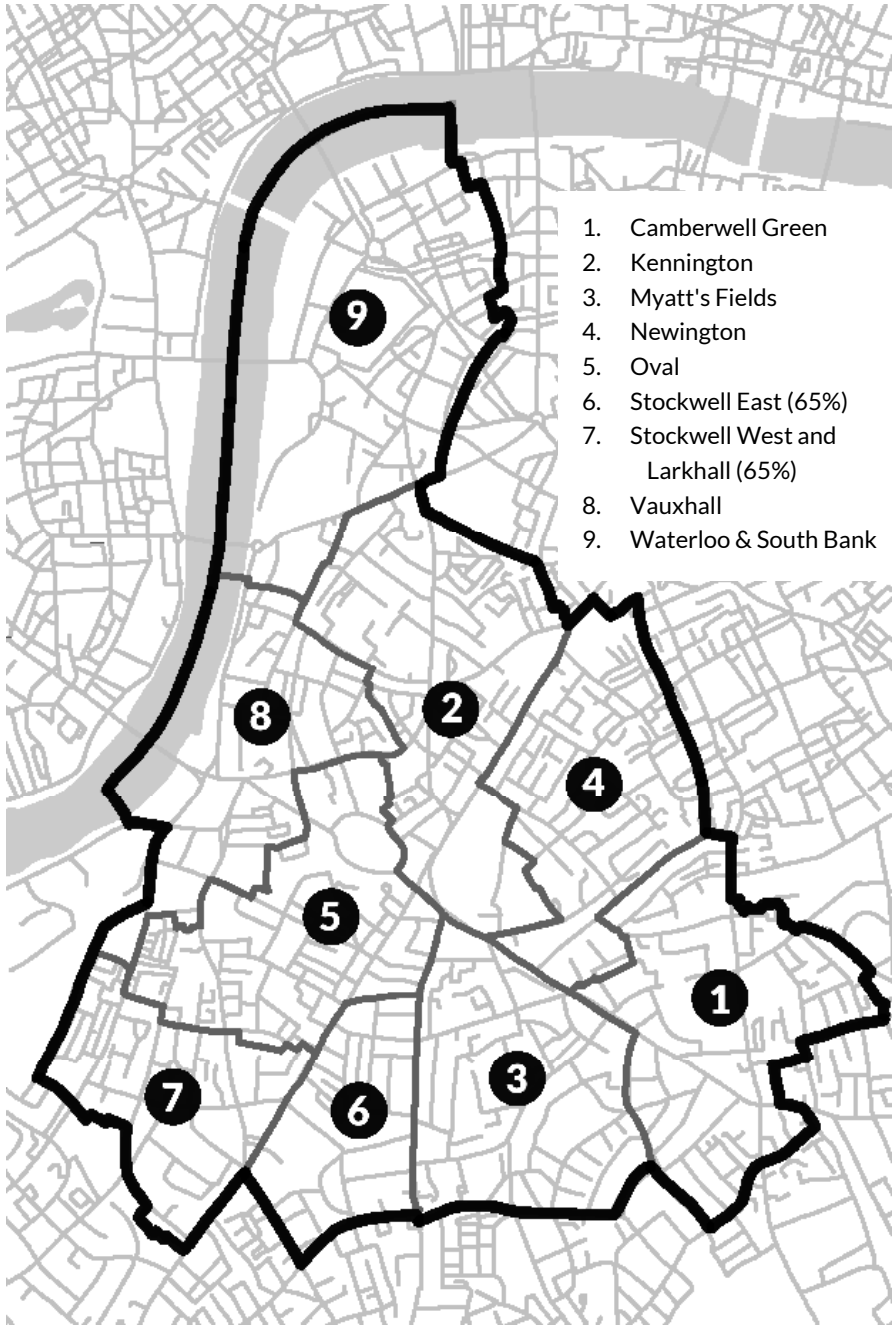

2024 election result

Lab	**21,528**	**57.4**	**15,112**	**40.3**
Grn	6,416	17.1		
LD	4,549	12.1		
Con	2,809	7.5		
Ref	2,033	5.4		
SDP	201	0.5		

Members of Parliament

2019-	Florence Eshalomi (Lab)
1989-19	Kate Hoey (Lab)
1979-89	Stuart Holland (Lab)
1934-79	George Strauss (Lab)

Demographics

owned **26%**	rent pr **29%**	rent pub **45%**
white **49%**	black **28%**	asian **9%**
AB **41%**	C1C2 **20%**	DE **19%**
degree **53%**	unqual **15%**	student **12%**
▼ 35s **53%**	▲ 64s **9%**	

General Election history

	Con	Lab	LD	Oth
2024	7.5	57.4	12.1	23.0
2019	16.7	56.1	21.3	5.8
2017	18.6	57.3	20.5	3.2
2015	27.3	53.8	6.9	12.0
2010	21.5	49.8	25.1	3.6
2005	14.5	52.9	26.1	7.5
2001	13.4	59.1	20.1	7.3
1997	15.2	63.8	16.0	5.0
1992	27.8	54.8	14.6	2.9
1987	29.0	50.2	18.2	2.6
1983	26.7	46.5	24.3	2.6
1979	33.6	52.4	7.4	6.7
74 O	23.4	63.2	13.5	
74 F	26.1	52.4	17.9	
1970	36.4	63.6		
1966	33.4	66.6		
1964	35.9	64.1		
1959	38.0	62.0		
1955	35.3	64.7		
1951	34.2	65.8		
1950	27.7	62.5	8.5	1.3
1945	20.1	66.6	13.3	

EU referendum estimate

Leave **19%** Remain **81%**

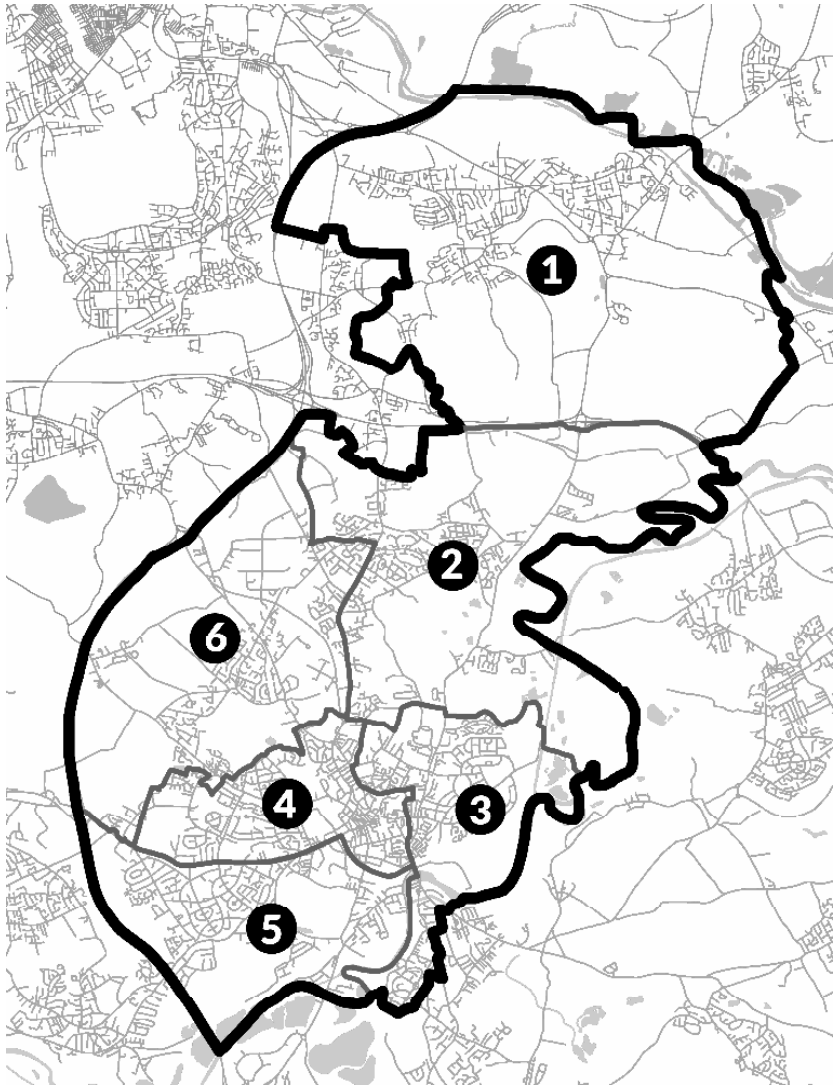

1. Rothwell
2. Stanley & Outwood East
3. Wakefield East
4. Wakefield North
5. Wakefield West
6. Wrenthorpe & Outwood West

Wakefield and Rothwell

2024 election result

Lab	**17,773**	**43.7**	**9,346**	**23.0**
Ref	8,427	20.7		
Con	7,322	18.0		
LD	3,249	8.0		
Grn	2,389	5.9		
WP	705	1.7		
Yorks	606	1.5		
SDP	185	0.5		

Members of Parliament

2022-	Simon Lightwood (Lab)
2019-22	Imran Ahmed Khan (Con)
2005-19	Mary Creagh (Lab)
1987-05	David Hinchcliffe (Lab)
1964-87	Walter Harrison (Lab)
1954-64	Arthur Creech Jones (Lab)
1932-54	Arthur Greenwood (Lab)

Demographics

owned **60%**	rent pr **17%**	rent pub **23%**
white **86%**	black **2%**	asian **8%**
AB **29%**	C1C2 **27%**	DE **29%**
degree **27%**	unqual **23%**	student **5%**
▼ 35s **43%**	▲ 64s **18%**	

General Election history

	Con	Lab	LD	Oth
2024	18.0	43.7	8.0	30.3
2019	47.3	39.8	3.9	9.0
2017	45.0	49.7	2.0	3.3
2015	34.2	40.3	3.5	22.2
2010	35.6	39.3	16.3	8.8
2005	31.5	43.3	16.3	8.9
2001	30.6	49.9	12.4	6.8
1997	28.5	57.4	11.2	2.9
1992	38.3	50.6	11.1	
1987	41.3	46.6	12.1	
1983	40.0	40.4	19.3	
1979	36.7	50.9	11.4	1.0
74 O	27.4	54.8	17.8	
74 F	29.6	51.3	19.0	
1970	33.3	58.1	8.6	
1966	34.6	65.4		
1964	30.3	55.4	14.2	
1959	40.4	59.6		
1955	39.5	60.5		
1951	41.7	58.3		
1950	33.9	55.4	10.7	
1945	31.5	54.7	13.8	

EU referendum estimate

Leave **62%** Remain **38%**

Wallasey

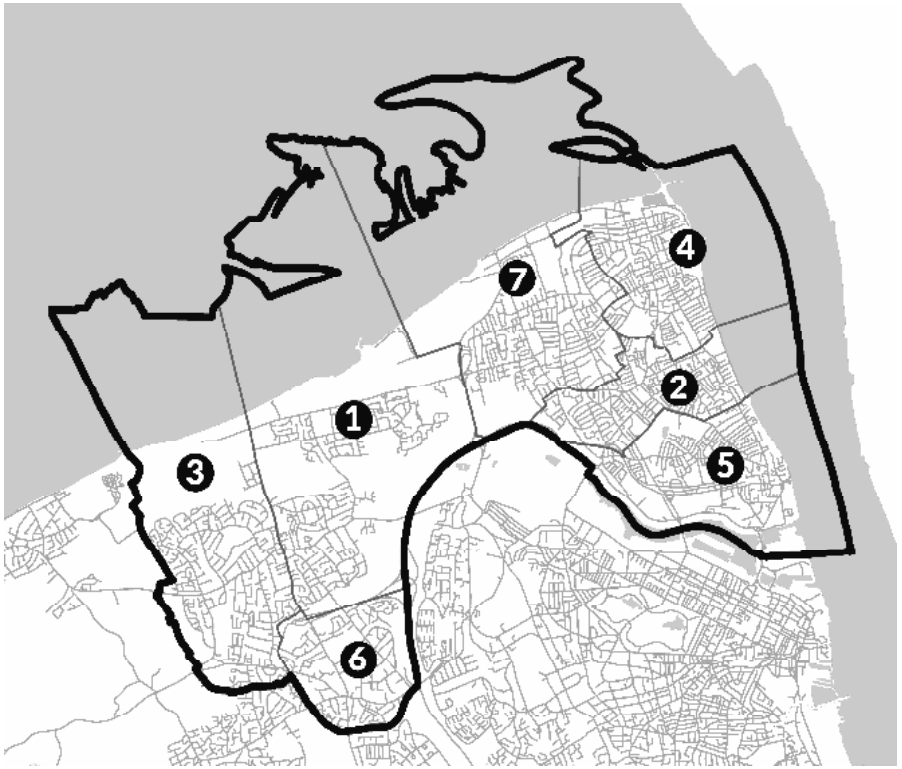

1. Leasowe and Moreton East
2. Liscard
3. Moreton West and Saughall Massie
4. New Brighton
5. Seacombe
6. Upton (50%)
7. Wallasey

2024 election result

Lab	**24,674**	**57.7**	**17,996**	**42.1**
Ref	6,678	15.6		
Con	4,987	11.7		
Grn	3,905	9.1		
LD	1,843	4.3		
WP	462	1.1		
Free	197	0.5		

Members of Parliament

1992	Dame Angela Eagle (Lab)
1974-92	Lynda Chalker (Con)
1945-74	Ernest Marples (Con)

Demographics

owned **64%**	rent pr **22%**	rent pub **14%**
white **96%**	black **0.4%**	asian **2%**
AB **28%**	C1C2 **29%**	DE **27%**
degree **27%**	unqual **19%**	student **6%**
▼ 35s **40%**	▲ 64s **21%**	

General Election history

	Con	Lab	LD	Oth
2024	11.7	57.7	4.3	26.3
2019	24.9	64.3	4.0	6.8
2017	23.2	71.5	1.6	3.7
2015	22.7	60.4	2.3	14.7
2010	31.4	51.8	13.7	3.2
2005	29.9	54.8	13.0	2.3
2001	28.0	60.8	11.2	
1997	23.9	64.6	8.3	3.2
1992	41.9	48.9	7.7	1.5
1987	42.5	42.0	15.6	
1983	46.0	32.5	21.6	
1979	49.6	39.6	9.8	0.9
74 O	44.0	40.3	14.3	1.5
74 F	40.7	36.2	23.1	
1970	45.0	39.2	10.3	5.5
1966	43.7	42.6	13.7	
1964	46.0	34.6	19.4	
1959	63.4	36.6		
1955	63.4	36.6		
1951	63.3	36.7		
1950	57.1	32.0	10.9	
1945	42.9	23.0		34.1

EU referendum estimate

Leave **53%** Remain **47%**

Walsall and Bloxwich

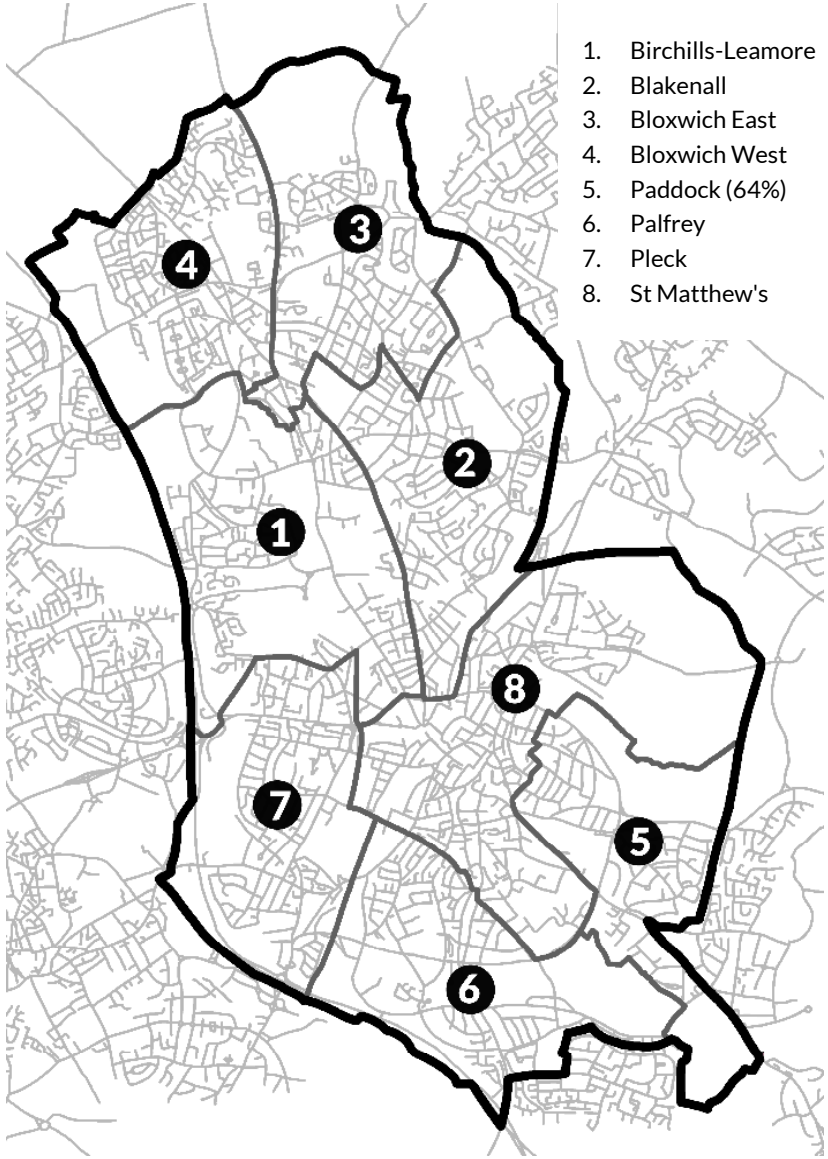

1. Birchills-Leamore
2. Blakenall
3. Bloxwich East
4. Bloxwich West
5. Paddock (64%)
6. Palfrey
7. Pleck
8. St Matthew's

2024 election result

Lab	**12,514**	**33.6**	**4,914**	**13.2**
Ind	7,600	20.4		
Ref	7,293	19.6		
Con	6,679	18.0		
Grn	2,288	6.2		
LD	817	2.2		

Members of Parliament

2010-	Valerie Vaz (Lab)
1974-10	Bruce George (Lab)
1955-74	Henry d'Avigdoe-Goldsmid (Con)

Demographics

owned **49%**	rent pr **21%**	rent pub **31%**
white **59%**	black **7%**	asian **29%**
AB **19%**	C1C2 **23%**	DE **32%**
degree **23%**	unqual **29%**	student **9%**
▼ 35s **50%**	▲ 64s **8%**	

General Election history

	Con	Lab	LD	Oth
2024	18.0	33.6	2.2	46.2
2019	41.0	49.1	3.8	6.1
2017	37.2	57.4	1.3	4.1
2015	32.8	47.2	1.6	18.3
2010	35.4	39.7	14.4	10.6
2005	27.4	49.9	9.2	13.4
2001	30.5	59.0	6.8	3.8
1997	31.7	57.9	6.2	4.2
1992	41.9	48.2	8.3	1.6
1987	42.7	44.9	12.4	
1983	42.1	43.5	13.2	1.3
1979	47.3	50.9		1.8
74 O	37.3	48.0	11.5	3.1
74 F	41.7	45.2	13.1	
1970	59.5	40.5		
1966	53.4	46.6		
1964	57.1	42.9		
1959	58.4	41.6		
1955	52.7	47.4		

EU referendum estimate

Leave **72%** Remain **28%**

Walthamstow

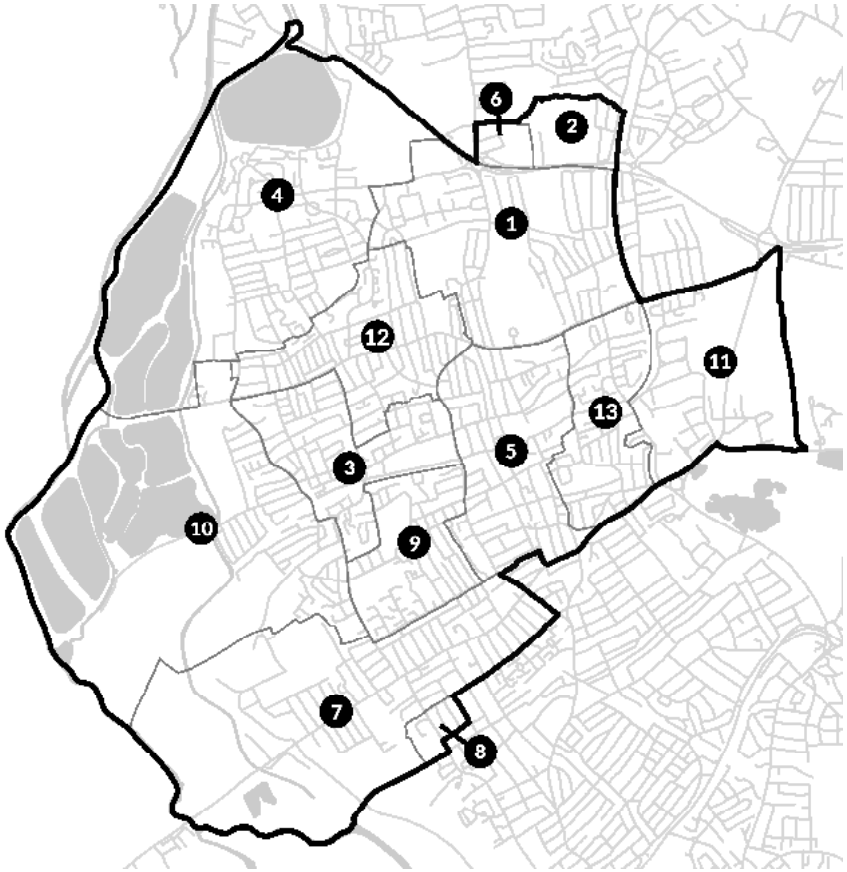

1. Chapel End
2. Hale End and Highams Park South (14%)
3. High Street
4. Higham Hill
5. Hoe Street
6. Larkswood (4%)
7. Lea Bridge
8. Leyton (7%)
9. Markhouse
10. St James's
11. Upper Walthamstow (58%)
12. William Morris
13. Wood Street

2024 election result

Lab	**27.172**	**59.3**	**17,996**	**39.3**
Grn	9,176	20.0		
Con	2,353	5.1		
Ref	1.836	4.0		
LD	1,736	3.8		
WP	1,535	3.3		
Ind	914	2.0		
TUSC	561	1.2		
Ind	288	0.6		
Ind	288	0.6		

Members of Parliament

2010-	Stella Creasy (Lab)
1992-10	Neil Gerrard (Lab)
1987-92	Hugo Summerson (Con)
1970-87	Eric Deakins (Lab)
1967-70	Fred Silvester (Con)
1956-67	Edward Redhead (Lab)
1950-56	Clement Attlee (Lab)
1929-50	Valentine McEntee (Lab)

Demographics

owned **47%**	rent pr **30%**	rent pub **22%**
white **51%**	black **15%**	asian **22%**
AB **36%**	C1C2 **26%**	DE **18%**
degree **47%**	unqual **18%**	student **9%**
▼ 35s **50%**	▲ 64s **8%**	

General Election history

	Con	Lab	LD	Oth
2024	5.1	59.3	3.8	31.8
2019	12.3	76.1	5.9	5.7
2017	14.1	80.6	2.9	2.5
2015	13.4	68.9	4.0	13.8
2010	14.0	51.8	28.7	5.5
2005	18.2	50.3	27.1	4.5
2001	18.1	62.2	14.6	5.1
1997	20.3	63.1	13.7	2.8
1992	37.2	45.7	14.5	0.7
1987	39.0	34.7	25.1	1.1
1983	35.9	39.8	21.6	2.6
1979	37.7	50.2	8.9	3.2
74 O	24.3	55.1	15.0	5.5
74 F	28.3	50.7	21.0	
1970	34.6	54.5	11.2	
1966	24.8	61.2	14.1	
1964	26.5	56.2	17.3	
1959	27.1	55.0	18.0	
1955	34.3	65.7		
1951	33.2	66.8		
1950	25.8	60.5	11.8	2.0
1945	17.0	65.2	17.8	

EU referendum estimate

Leave **36%** Remain **64%**

Warrington North

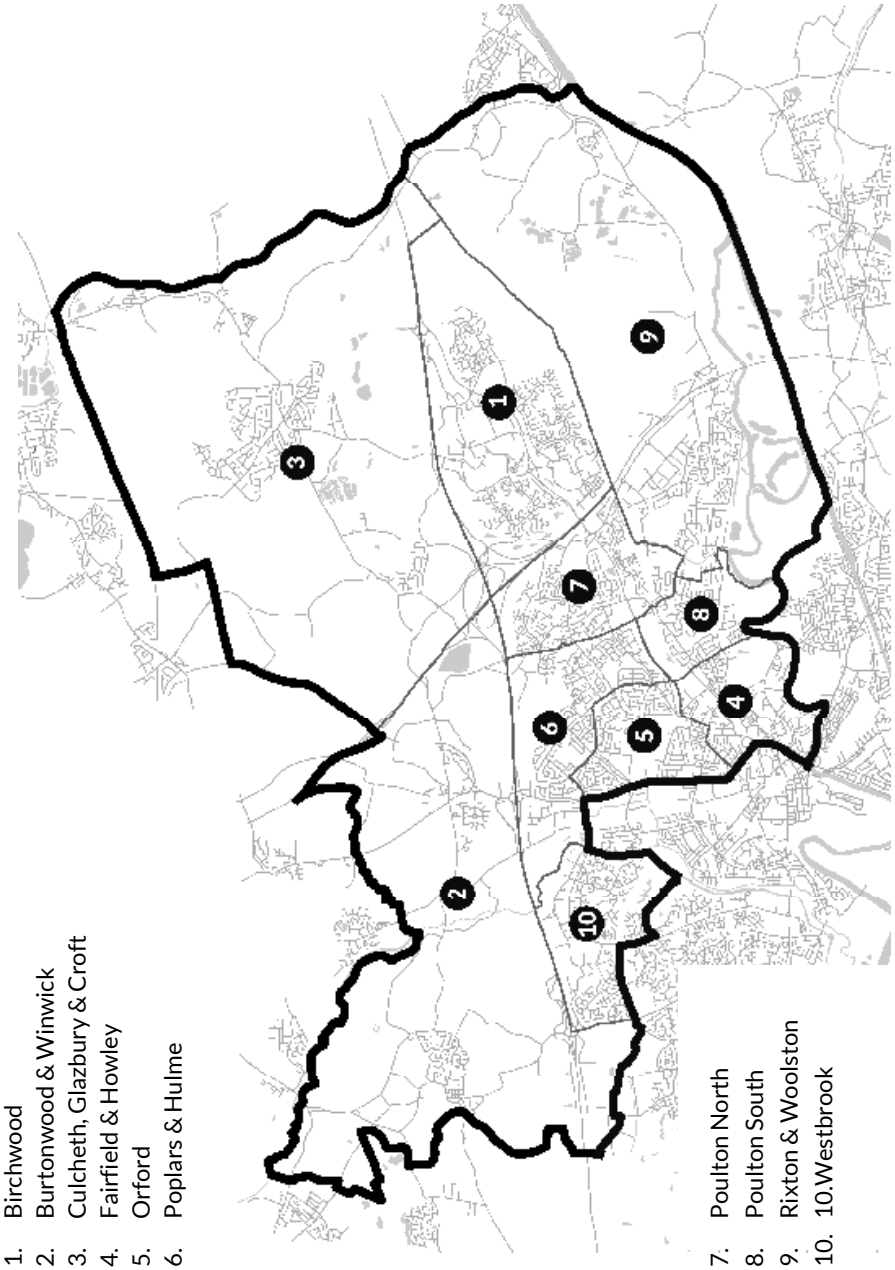

2024 election result

Lab	**18,730**	**46.8**	**9,190**	**23.0**
Ref	9,540	23.8		
Con	6,486	16.2		
LD	2,737	6.8		
Grn	1,889	4.7		
Ind	659	1.6		

Members of Parliament

2019-	Charlotte Nichols (Lab)
1997-19	Helen Jones (Lab)
1981-97	Doug Hoyle (Lab)
1961-83	Thomas Williams (Lab)
1955-61	Edith Summerskill (Lab)
1950-55	Hyacinth Morgan (Lab)
1945-50	Edward Porter (Lab)

Demographics

owned **66%**	rent pr **14%**	rent pub **20%**
white **95%**	black **1%**	asian **2%**
AB **31%**	C1C2 **28%**	DE **28%**
degree **28%**	unqual **19%**	student **5%**
▼ 35s **40%**	▲ 64s **19%**	

General Election history

	Con	Lab	LD	Oth
2024	16.2	46.8	6.8	30.1
2019	40.9	44.2	6.6	8.3
2017	36.6	56.4	2.5	4.5
2015	28.2	47.8	4.1	19.9
2010	30.2	45.5	20.8	3.4
2005	23.3	53.5	19.0	4.1
2001	22.8	61.7	13.4	2.0
1997	24.0	62.1	10.4	3.5
1992	33.6	54.3	11.5	0.7
1987	34.1	48.2	17.7	
1983	30.8	41.2	27.5	0.5
1979	28.8	61.6	9.1	0.5
74 O	24.1	62.8	13.1	
74 F	24.7	57.2	18.1	
1970	35.7	64.3		
1966	26.3	64.7	9.1	
1964	31.4	57.1	11.5	
1959	43.7	56.3		
1955	42.9	57.1		
1951	38.8	57.8	3.4	
1950	38.0	56.8	4.1	1.1
1945	37.1	62.9		

EU referendum estimate

Leave **59%** Remain **41%**

Warrington South

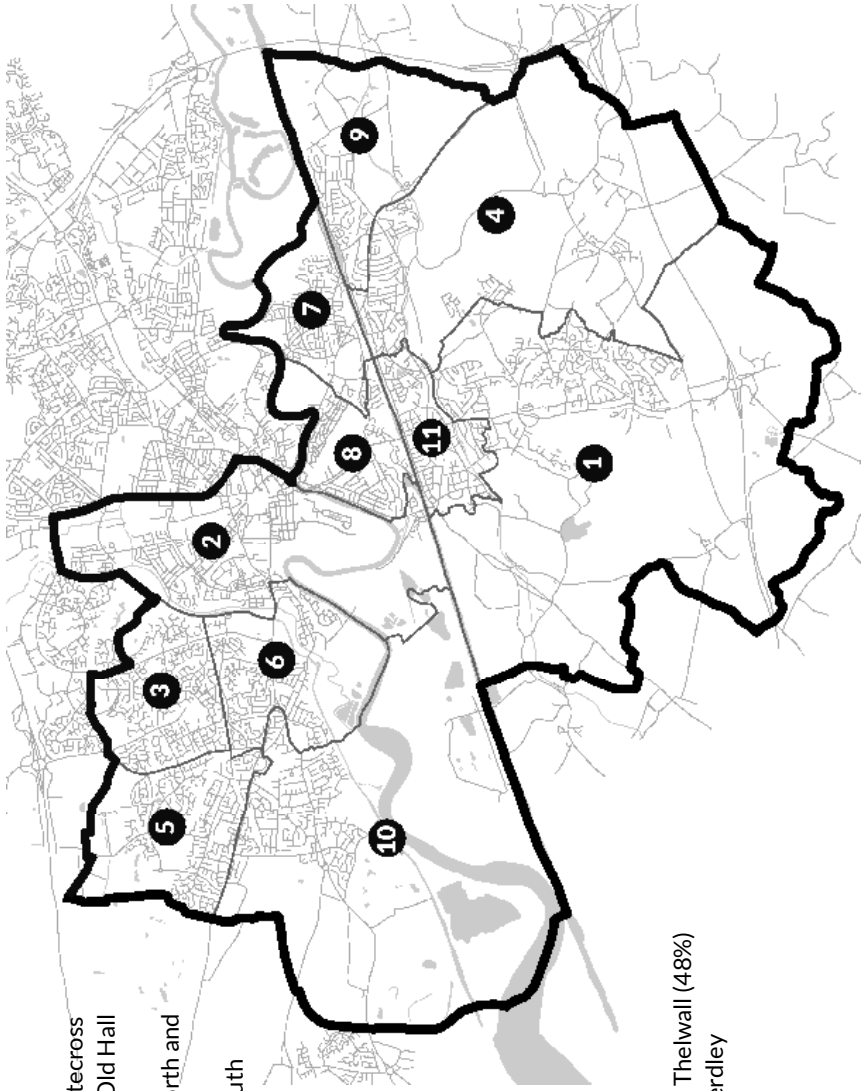

2024 election result

Lab	**23,201**	**46.7**	**11,340**	**22.8**
Con	11,861	23.9		
Ref	7,913	15.9		
LD	3,829	7.7		
Grn	2,313	4.7		
Ind	445	0.9		
SDP	110	0.2		

Members of Parliament

2024-	Sarah Hall (Lab)
2019-24	Andy Carter (Con)
2017-19	Faisal Rashid (Lab)
2010-17	David Mowat (Con)
1997-10	Helen Southworth (Lab)
1992-97	Mike Hall (Lab)
1987-92	Chris Butler (Con)
1983-87	Mark Carlisle (Con)

Demographics

owned **72%**	rent pr **16%**	rent pub **12%**
white **92%**	black **1%**	asian **2%**
AB **38%**	C1C2 **27%**	DE **23%**
degree **36%**	unqual **15%**	student **6%**
▼ 35s **40%**	▲ 64s **19%**	

General Election history

	Con	Lab	LD	Oth
2024	23.9	46.7	7.7	21.7
2019	45.5	42.3	9.3	2.9
2017	44.3	48.4	5.4	2.0
2015	43.7	39.1	5.6	11.7
2010	35.8	33.0	27.5	3.8
2005	33.0	40.5	23.7	2.7
2001	33.0	49.3	16.3	1.4
1997	32.5	52.1	13.1	2.3
1992	43.3	43.6	12.5	0.5
1987	42.0	35.9	22.2	
1983	41.9	30.0	27.3	0.7

EU referendum estimate

Leave **51%** Remain **49%**

Warwick and Leamington

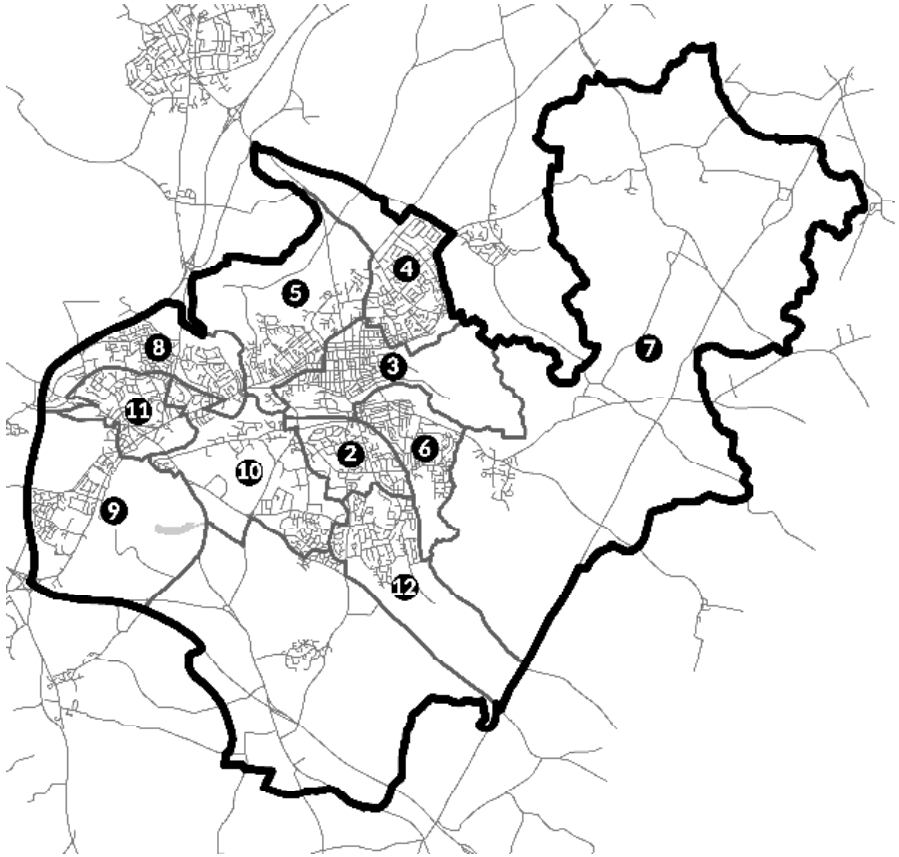

1. Bishop's Tachbrook
2. Leamington Brunswick
3. Leamington Clarendon,
4. Leamington Lillington
5. Leamington Milverton
6. Leamington Willes
7. Radford Semele
8. Warwick All Saints and Woodloes
9. Warwick Aylesford
10. Warwick Myton and Heathcote
11. Warwick Saltisford
12. Whitnash

2024 election result

Lab	**23,975**	**48.7**	**12,412**	**25.2**
Con	11,563	23.5		
Ref	5,154	10.5		
Grn	4,471	9.1		
LD	3,881	7.9		
UKIP	154	0.3		

Members of Parliament

2017-	Matt Western (Lab)
2010-17	Chris White (Con)
1997-10	James Plaskitt (Lab)
1968-97	Sir Dudley Smith (Con)
1957-68	John Hobson (Con)
1923-57	Sir Anthony Eden (Con)

Demographics

owned **62%**	rent pr **21%**	rent pub **17%**
white **82%**	black **1%**	asian **12%**
AB **42%**	C1C2 **23%**	DE **19%**
degree **45%**	unqual **14%**	student **10%**
▼ 35s **45%**	▲ 64s **17%**	

General Election history

	Con	Lab	LD	Oth
2024	23.5	48.7	7.9	19.9
2019	42.3	43.8	9.2	4.7
2017	44.4	46.7	5.2	3.7
2015	47.9	34.9	5.0	12.2
2010	42.6	35.4	18.3	3.7
2005	40.1	40.6	14.8	4.5
2001	37.6	48.8	11.1	2.4
1997	38.9	44.5	11.9	4.8
1992	48.4	33.0	16.6	2.1
1987	49.8	23.5	24.5	2.2
1983	50.9	22.0	25.9	1.3
1979	54.4	29.3	15.0	1.4
74 O	47.1	33.1	19.8	
74 F	47.5	29.7	22.8	
1970	63.4	36.6		
1966	51.6	36.1	12.3	
1964	53.8	34.1	12.1	
1959	62.6	37.4		
1955	64.5	35.5		
1951	60.5	39.5		
1950	59.8	40.2		
1945	61.3	32.2	6.5	

EU referendum estimate

Leave **41%** Remain **59%**

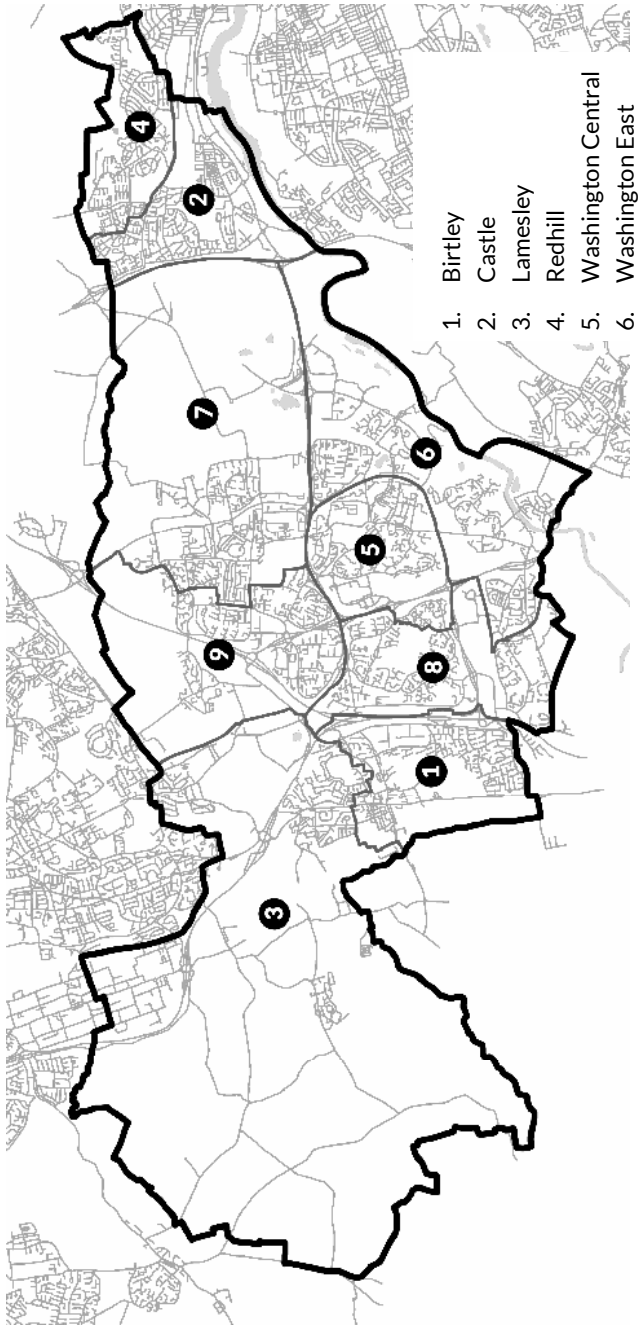

Washington and Gateshead South

2024 election result

Lab	**17,682**	**47.8**	**6,913**	**18.7**
Ref	10,769	29.1		
Con	4,654	12.6		
Grn	1,687	4.6		
LD	1,602	4.3		
Ind	627	1.7		

Members of Parliament

2010-	Sharon Hodgson (Lab)
1997-10	Fraser Kemp (Lab)
1983-97	Roland Boyes (Lab)

Demographics

owned **58%**	rent pr **12%**	rent pub **30%**
white **97%**	black **0.4%**	asian **1%**
AB **24%**	C1C2 **26%**	DE **32%**
degree **22%**	unqual **23%**	student **5%**
▼ 35s **40%**	▲ 64s **21%**	

General Election history

	Con	Lab	LD	Oth
2024	12.6	47.8	4.3	35.4
2019	32.6	42.5	5.5	19.4
2017	28.8	60.7	2.4	8.1
2015	18.9	55.0	2.7	23.4
2010	21.8	52.5	17.1	8.4
2005	13.8	64.3	18.0	3.9
2001	14.3	73.2	12.5	
1997	12.9	76.4	7.7	3.0
1992	24.9	62.0	13.1	
1987	22.7	59.1	18.2	
1983	23.9	51.7	24.4	

EU referendum estimate

Leave **65%** Remain **35%**

Watford

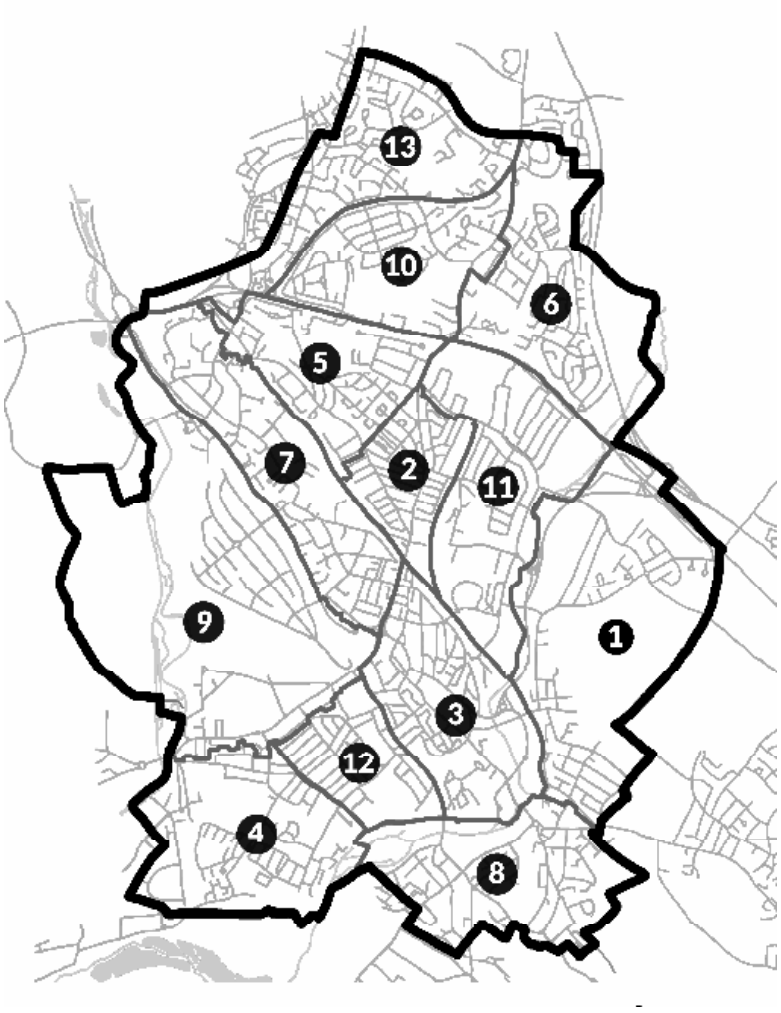

1. Bushey North
2. Callowland
3. Central
4. Holywell
5. Leggatts
6. Meriden
7. Nascot
8. Oxhey
9. Park
10. Stanborough
11. Tudor
12. Vicarage
13. Woodside

2024 election result

Lab	**15,708**	**35.3**	**4,723**	**10.6**
Con	10,985	24.7		
LD	7,577	17.0		
Ref	4,930	11.1		
WP	2,659	6.0		

Members of Parliament

2024-	Matt Turmaine (Lab)
2019-24	Dean Russell (Con)
2010-19	Richard Harrington (Con)
1997-10	Claire Ward (Lab)
1979-97	Tristan Garel-Jones (Con)
1964-79	Raphael Tuck (Lab)
1955-64	Frederick Farey-Jones (Con)
1945-55	John Freeman (Lab)

Demographics

owned **57%**	rent pr **12%**	rent pub **30%**
white **62%**	black **6%**	asian **24%**
AB **37%**	C1C2 **28%**	DE **20%**
degree **41%**	unqual **16%**	student **7%**
▼ 35s **46%**	▲ 64s **13%**	

General Election history

	Con	Lab	LD	Oth
2024	24.7	35.3	17.0	17.1
2019	45.5	37.9	16.1	0.6
2017	42.0	45.6	9.1	3.2
2015	43.5	26.0	18.1	12.5
2010	34.9	26.7	32.4	6.0
2005	29.6	33.6	31.2	5.6
2001	33.3	45.3	17.4	4.0
1997	34.8	45.3	16.8	3.1
1992	48.8	32.7	17.2	1.3
1987	48.7	28.2	23.1	
1983	48.0	26.0	26.0	
1979	47.6	40.3	11.2	0.9
74 O	35.1	44.3	19.0	1.6
74 F	34.5	40.5	23.6	1.4
1970	45.5	45.7	8.8	
1966	45.6	54.4		
1964	41.9	45.2	12.9	
1959	46.9	40.4	12.7	
1955	52.0	48.0		
1951	46.8	47.9	5.3	
1950	44.2	47.4	8.4	
1945	42.9	46.0	11.1	

EU referendum estimate

Leave **51%** Remain **49%**

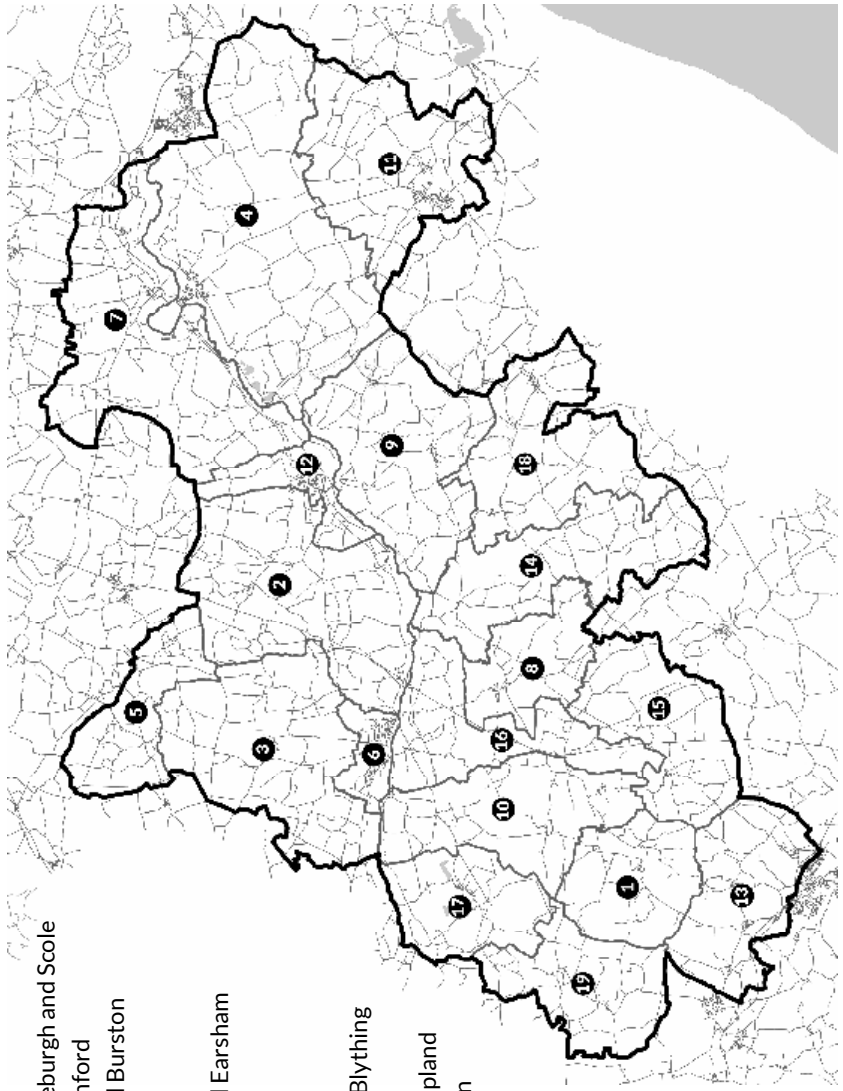

1. Bacton
2. Beck Vale. Dickleburgh and Scole
3. Bungay and Wainford
4. Bressingham and Burston
5. Bunwell
6. Diss & Roydon
7. Ditchingham and Earsham
8. Eye
9. Fressingfold
10. Gislingham
11. Halesworth and Blything
12. Harleston
13. Haughley, Stowupland and Wetherden
14. Hoxne and Worlingworth
15. Mendlesham
16. Palgrave
17. Rickinghill
18. Stradbroke and Laxfield
19. Walsham-le-Willows

Waveney Valley

2024 election result

Grn	**20,467**	**41.7**	**5,594**	**11.4**
Con	14,873	30.3		
Ref	7,779	15.9		
Lab	4,621	9.4		
LD	1,214	2.5		
SDP	118	0.2		

Members of Parliament

2024- Adrian Ramsay (Grn)

Demographics

owned **73%**	rent pr **15%**	rent pub **13%**
white **98%**	black **0.3%**	asian **1%**
AB **33%**	C1C2 **33%**	DE **25%**
degree **28%**	unqual **20%**	student **4%**
▼35s **31%**	▲64s **29%**	

General Election history

	Con	Lab	LD	Grn	Oth
2024	30.3	9.4	2.5	41.7	16.1

EU referendum estimate

New constituency

Weald of Kent

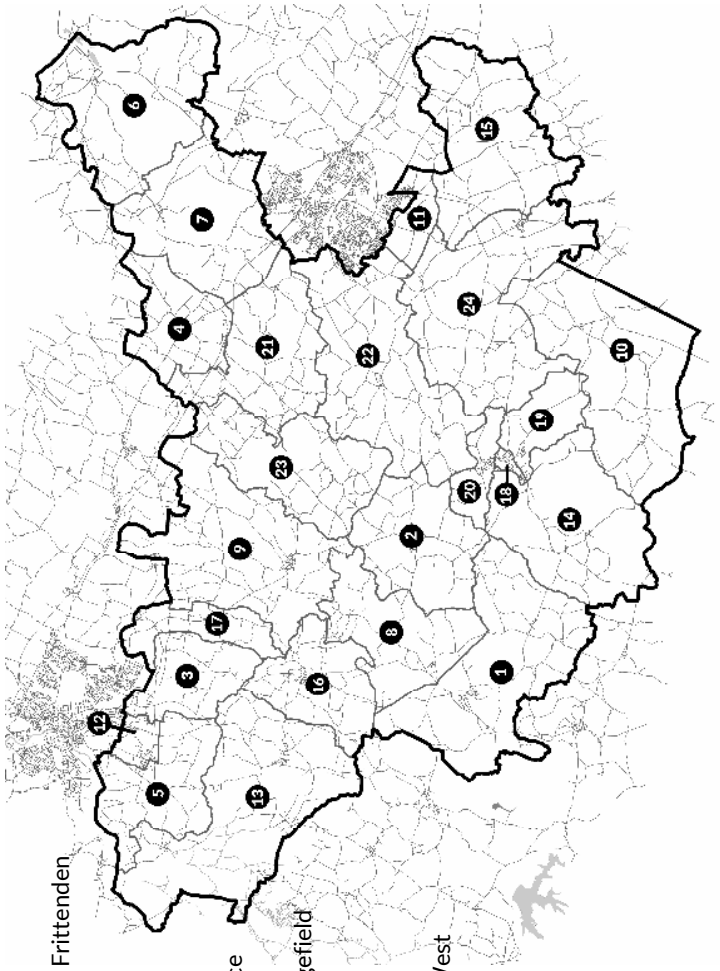

1. Biddenden
2. Boughton Monchelsea and Chart Sutton (92%)
3. Charing
4. Coxheath and Farleigh
5. Cranbrook, Sissinghurst and Frittenden
6. Downeds North
7. Downeds West
8. Hawkhurst, Sandhurst and Benenden (77%)
9. Headcorn and Sutton Valence
10. Isle of Oxney
11. Kingsnorth Village and Bridgefield
12. Leeds and Langley (24%)
13. Loose and Linton (42%)
14. Marden and Yalding
15. Rolvenden and Tenterden West
16. Saxon Shore
17. Staplehurst
18. Tenterden North
19. Tenterden St Michael's
20. Tenterden South
21. Upper Weald
22. Weald Central
23. Weald North
24. Weald South

2024 election result

Con	**20,202**	**39.8**	**8,422**	**16.6**
Lab	11,780	23.2		
Ref	10,208	20.1		
Grn	4,547	9.0		
LD	3,975	7.8		

Members of Parliament

2024- Katie Lam (Con)

Demographics

owned **76%**	rent pr **13%**	rent pub **11%**
white **96%**	black **33%**	asian **18%**
AB **38%**	C1C2 **%**	DE **%**
degree **33%**	unqual **17%**	student **5%**
▼ 35s **35%**	▲ 64s **25%**	

General Election history

	Con	Lab	LD	Oth
2024	39.8	23.2	7.8	29.1

EU referendum estimate

New constituency

Wellingborough and Rushden

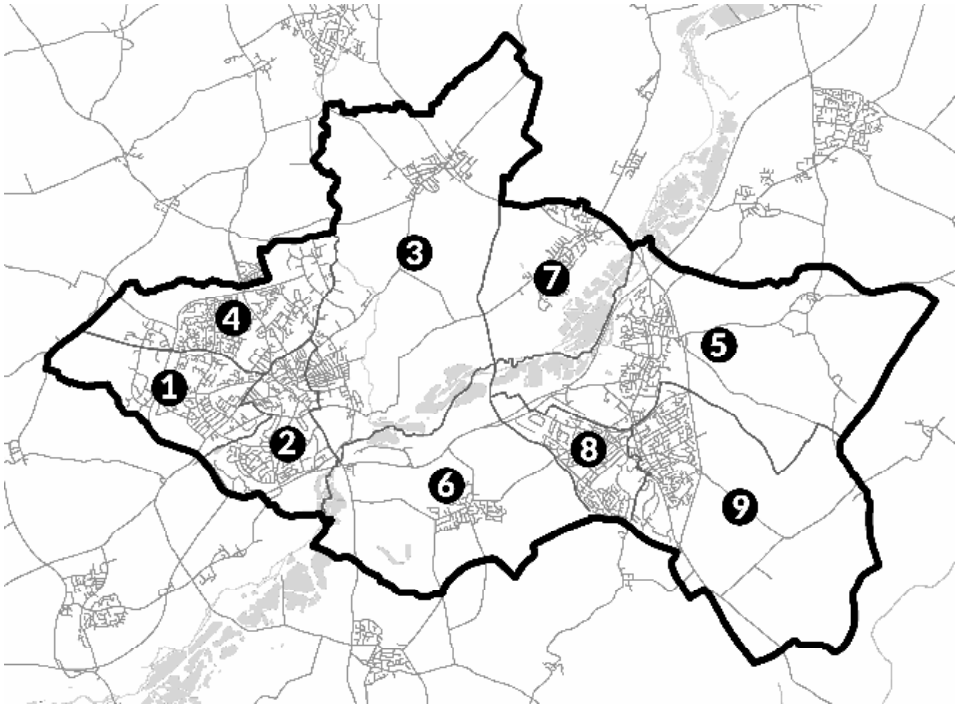

1. Brickhill and Queensway
2. Croyland and Swanspool
3. Finedon
4. Hatton Park
5. Higham Ferrers
6. Irchester (43%)
7. Irthlingborough (59%)
8. Rushden Pemberton West
9. Rushden South

2024 election result

Lab	**17,734**	**40.3**	**5,486**	**12.4**
Con	12,248	27.9		
Ref	9,456	21.5		
Grn	2,704	6.1		
LD	1,570	3.6		
SDP	273	0.6		

Members of Parliament

2024-	Gen Kitchen (Lab)
2005-24	Peter Bone (Con)
1997-05	Paul Stinchcombe (Lab)
1969-97	Peter Fry (Con)
1964-69	Harry Howarth (Lab)
1959-64	Michael Hamilton (Con)
1945-59	George Lindgren (Lab)

Demographics

owned **64%**	rent pr **19%**	rent pub **17%**
white **87%**	black **4%**	asian **5%**
AB **27%**	C1C2 **28%**	DE **33%**
degree **24%**	unqual **22%**	student **5%**
▼ 35s **42%**	▲ 64s **18%**	

General Election history

	Con	Lab	LD	Oth
2024	27.9	40.3	3.6	28.2
2019	62.2	26.5	7.9	3.5
2017	57.4	34.0	3.3	5.2
2015	52.1	19.5	4.4	24.0
2010	48.2	25.4	17.1	9.3
2005	42.8	41.5	11.6	4.1
2001	42.2	46.8	9.3	1.7
1997	43.8	44.2	9.4	2.6
1992	53.4	33.9	12.8	
1987	52.7	27.2	20.1	
1983	48.9	26.0	24.7	0.4
1979	52.3	34.9	11.8	1..0
74 O	42.8	40.2	17.0	
74 F	40.5	37.3	20.9	1.2
1970	52.2	47.8		
1966	47.6	52.4		
1964	42.2	42.3	15.6	
1959	50.7	49.3		
1955	49.0	51.0		
1951	47.6	52.4		
1950	28.5	47.1	24.4	
1945	42.3	57.7		

EU referendum estimate

Leave **63%** Remain **37%**

Wells and Mendip Hills

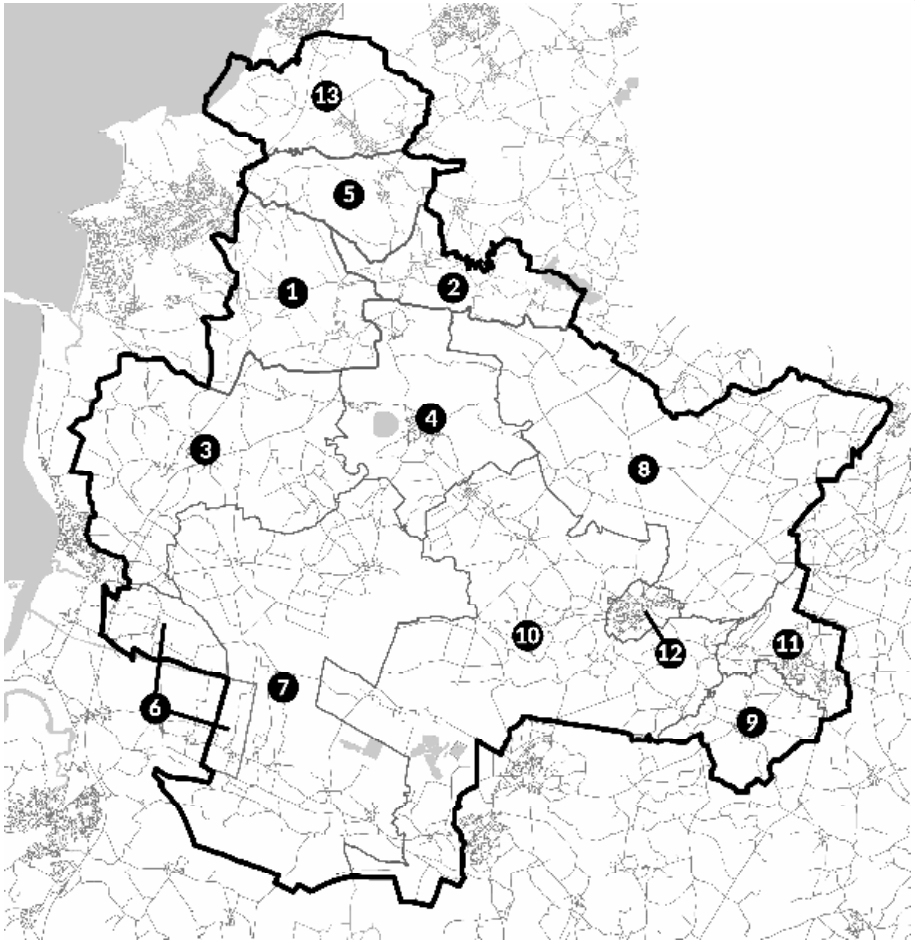

1. Banwell & Winscombe
2. Blagdon & Churchill
3. Brent (63%)
4. Cheddar
5. Congresbury & Puxton
6. Huntspill (21%)
7. King Alfred (86%)
8. Mendip Hills (36%)
9. Mendip South (13%)
10. Mendip West
11. Shepton Mallet
12. Wells
13. Yatton

2024 election result

LD	**23,622**	**46.9**	**11,121**	**22.1**
Con	12,501	24.8		
Ref	6,611	13.1		
Lab	3,527	7.0		
Grn	2,068	4.1		
Ind	1,849	3.7		
Ind	190	0.4		

Members of Parliament

2024-	Tessa Munt (LD)
2015-24	James Heappey (Con)
2010-15	Tessa Munt (LD)
1983-10	David Heathcote-Amory (Con)
1970-83	Robert Boscawen (Con)
1951-70	Lynch Maydon (Con)
1939-51	Deenis Boles (Con)

Demographics

owned **76%**	rent pr **15%**	rent pub **9%**
white **97%**	black **0.2%**	asian **1%**
AB **38%**	C1C2 **31%**	DE **21%**
degree **36%**	unqual **15%**	student **5%**
▼ 35s **34%**	▲ 64s **27%**	

General Election history

	Con	Lab	LD	Oth
2024	24.8	7.0	46.9	21.3
2019	54.1	7.0	37.9	1.0
2017	50.1	11.7	37.6	0.5
2015	46.1	6.6	32.8	14.3
2010	42.5	7.5	44.0	6.0
2005	43.6	15.6	37.8	3.0
2001	43.8	15.4	38.3	2.5
1997	39.4	18.1	38.5	4.1
1992	49.6	10.6	38.0	1.8
1987	53.5	8.7	37.6	0.3
1983	52.6	7.8	39.0	0.6
1979	51.3	16.9	30.7	1.0
74 O	43.6	25.3	29.6	1.4
74 F	44.2	25.1	30.7	
1970	49.6	32.3	18.1	
1966	43.0	35.6	21.4	
1964	43.2	31.5	25.3	
1959	48.6	34.2	17.1	
1955	56.4	43.5		
1951	55.2	44.8		
1950	42.6	37.2	20.2	
1945	41.3	33.5	25.2	

EU referendum estimate

Leave **54%** Remain **46%**

Welwyn-Hatfield

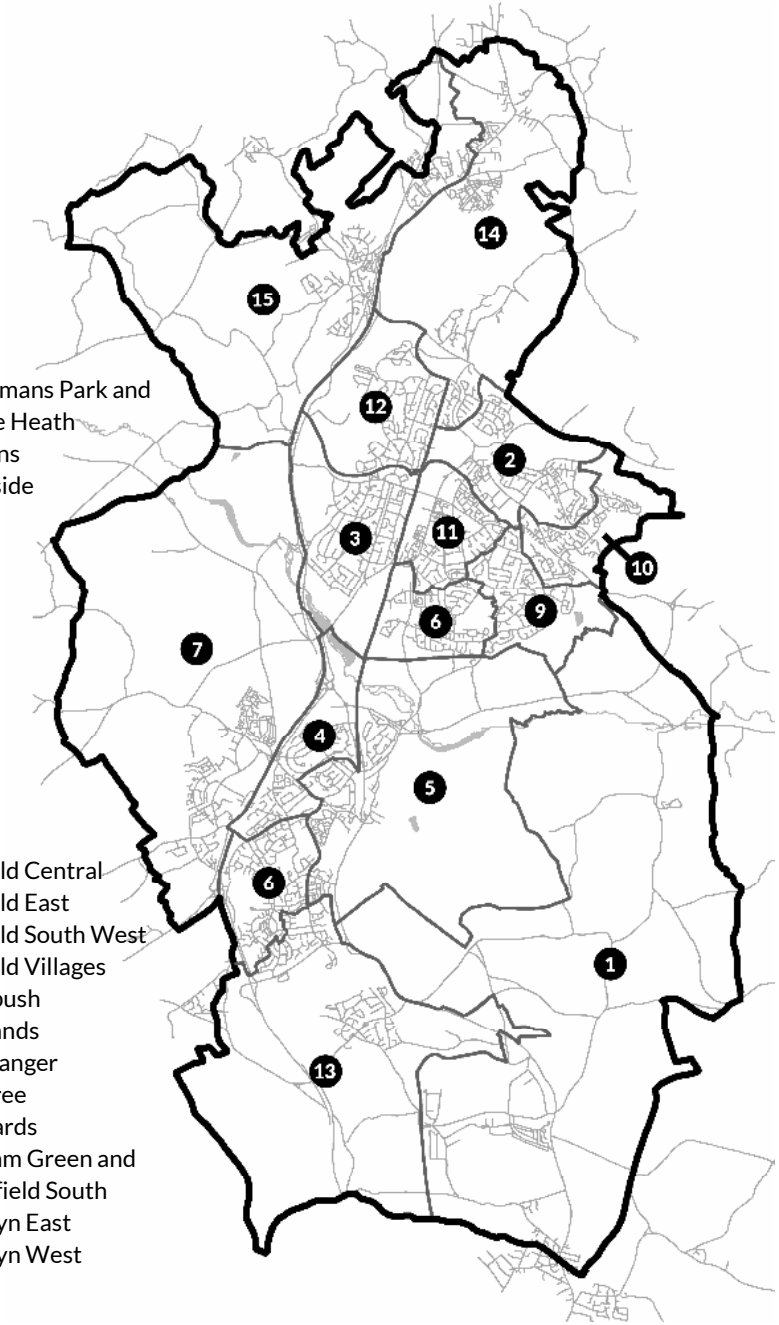

1. Brookmans Park and Little Heath
2. Haldens
3. Handside
4. Hatfield Central
5. Hatfield East
6. Hatfield South West
7. Hatfield Villages
8. Hollybush
9. Howlands
10. Panshanger
11. Peartree
12. Sherrards
13. Welham Green and Hatfield South
14. Welwyn East
15. Welwyn West

2024 election result

Lab	**19,877**	**41.0**	**3.799**	**7.8**
Con	16,078	33.2		
Ref	6,397	13.2		
LD	3,117	6.4		
Grn	2,986	6.2		

Members of Parliament

2024-	Andrew Lewin (Lab)
2005-24	Grant Shapps (Con)
1997-05	Melanie Johnson (Lab)
1987-97	David Evans (Con)
1979-87	Christopher Murphy (Con)
1974-79	Helen Hayman (Lab)
1974	Lord Balniel (Con)

Demographics

owned **57%**	rent pr **17%**	rent pub **27%**
white **78%**	black **6%**	asian **9%**
AB **35%**	C1C2 **26%**	DE **20%**
degree **37%**	unqual **14%**	student **14%**
▼ 35s **47%**	▲ 64s **15%**	

General Election history

	Con	Lab	LD	Oth
2024	33.2	41.0	6.4	19.4
2019	52.6	31.6	12.7	3.1
2017	51.0	36.8	7.4	4.7
2015	50.4	26.1	6.3	17.3
2010	57.0	21.4	16.4	5.6
2005	49.6	36.3	14.1	
2001	40.4	43.2	14.1	2.4
1997	36.5	47.1	13.5	2.9
1992	48.4	34.5	16.7	0.4
1987	45.6	26.4	27.3	0.7
1983	47.7	25.8	26.5	
1979	48.6	42.7	7.9	0.8
74 O	41.8	42.8	15.4	
74 F	39.8	37.3	22.8	

EU referendum estimate

Leave **53%** Remain **47%**

West Aberdeenshire and Kincardine

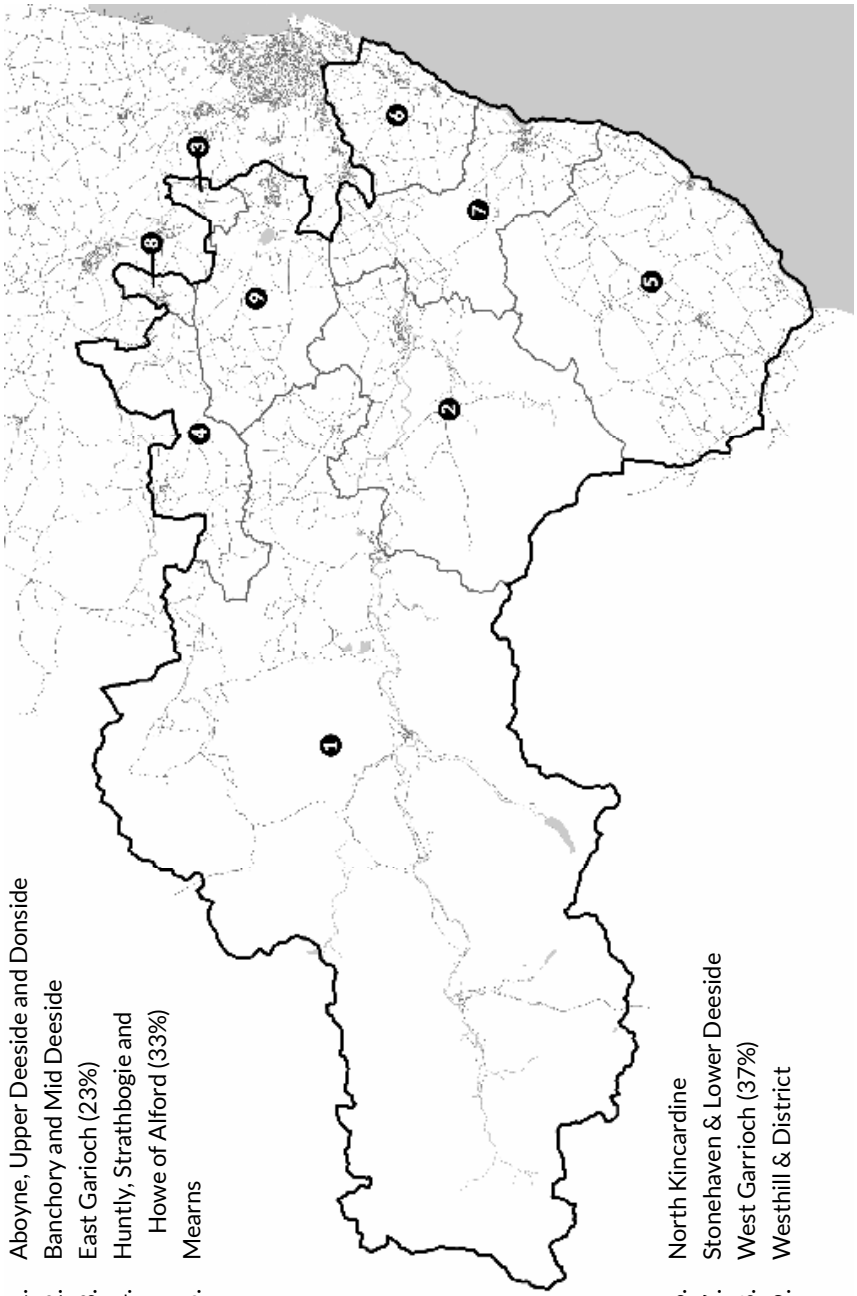

1. Aboyne, Upper Deeside and Donside
2. Banchory and Mid Deeside
3. East Garioch (23%)
4. Huntly, Strathbogie and Howe of Alford (33%)
5. Mearns
6. North Kincardine
7. Stonehaven & Lower Deeside
8. West Garrioch (37%)
9. Westhill & District

2024 election result

Con	**17,428**	**35.6**	**3,441**	**7.0**
SNP	13,987	28.6		
Lab	6,397	13.1		
LD	6,342	13.0		
Ref	3,497	7.1		
Grn	1,032	2.1		
Ind	219	0.4		
Ind	56	0.1		

Members of Parliament

2017-	Andrew Bowie (Con)
2015-17	Stuart Donaldson (SNP)
1997-15	Sir Robert Smith (LD)
1992-97	George Kynoch (Con)
1991-92	Nicol Stephen (LD)
1983-91	Alick Buchanan-Smith (Con)
1974-83	Sir Russell Fairgrieve (Con)
1970-74	Colin Mitchell (Con)
1966-70	James Davidson (L)
1959-66	Forbes Hendry (Con)
1950-59	Henry Spence (Con)
1939-50	Colin Thornton-Kemsley (Con)

Demographics

2021 Census information for Scotland had not been published at the time of print

General Election history

	Con	Lab	LD	SNP	Oth
2024	35.6	13.0	13.0	28.6	9.8
2019	42.7	4.6	11.7	41.1	
2017	47.9	11.1	8.6	32.5	
2015	28.8	4.5	21.4	41.6	3.7
2010	30.3	13.6	38.4	15.7	2.0
2005	28.4	13.1	46.3	11.3	0.9
2001	30.8	12.3	43.5	12.2	1.1
1997	34.9	9.1	41.1	13.1	1.9
1992	43.7	9.1	35.1	11.3	0.7
1987	40.7	15.9	36.3	6.5	1.6
1983	47.7	15.2	29.4	7.7	0.6
1979	40.9	15.3	35.5	8.3	
74 O	35.7	12.2	29.9	22.2	
74 F	38.9	10.5	35.2	15.4	
1970	46.6	15.5	32.5	5.3	
1966	39.7	17.1	43.2		
1964	46.4	20.4	33.2		
1959	68.5	31.5			
1955	59.1	27.1	13.8		
1951	55.2	22.6	22.2		
1950	55.6	23.1	21.3		
1945	51.5		48.5		

EU referendum estimate

Leave **61%** Remain **39%**

West Bromwich

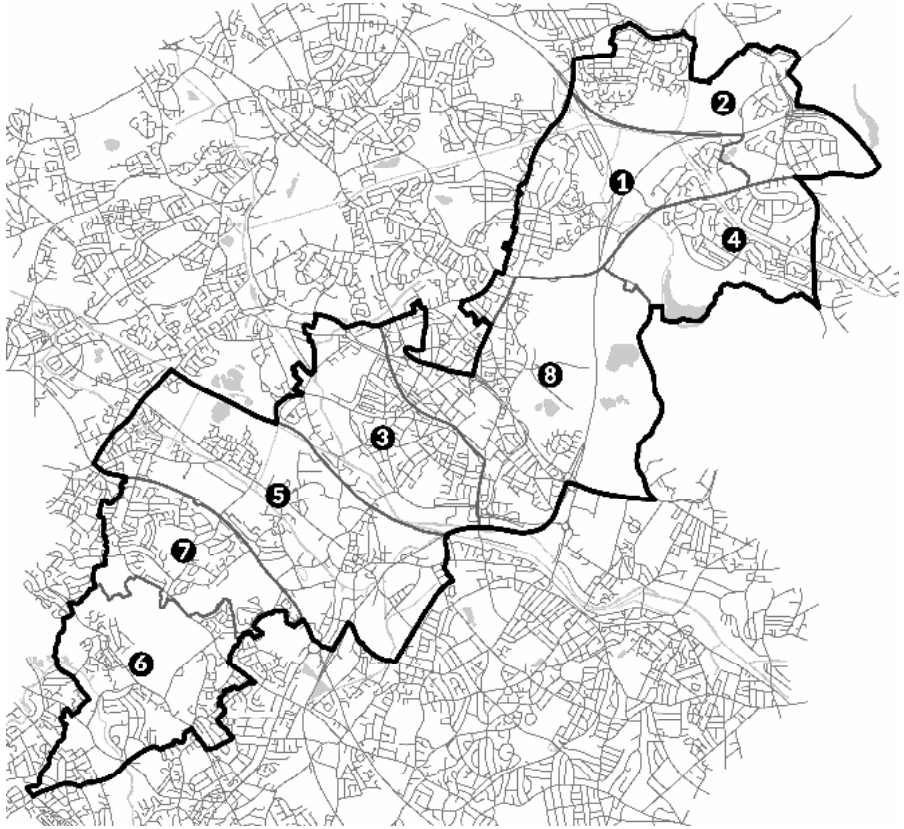

1. Charlemont with Grove Vale
2. Great Barr with Yew Tree
3. Greets Green & Lyng
4. Newton
5. Oldbury
6. Rowley
7. Tividale
8. West Bromwich Central

2024 election result

Lab	**16,872**	**46.2**	**9,554**	**26.1**
Con	7,318	20.1		
Ref	7,101	19.5		
Grn	2,036	5.6		
Ind	1,707	4.7		
LD	1,314	3.6		
UKIP	133	0.4		

Members of Parliament

2024-	Sarah Coombes (Lab)
2019-24	Nicola Richards (Con)
2001-19	Tom Watson (Lab)
1974-01	Peter Snape (Lab)
1973-74	Betty Boothroyd (Lab)
1963-73	Maurice Foley (Lab)
1941-63	John Dugdale (Lab)

Demographics

owned **58%**	rent pr **19%**	rent pub **23%**
white **54%**	black **9%**	asian **29%**
AB **22%**	C1C2 **25%**	DE **32%**
degree **24%**	unqual **27%**	student **8%**
▼ 35s **46%**	▲ 64s **15%**	

General Election history

	Con	Lab	LD	Oth
2024	20.1	46.2	3.6	30.2
2019	46.7	42.3	3.6	7.4
2017	38.2	58.0	1.6	2.2
2015	24.9	50.2	2.0	22.9
2010	28.9	46.5	13.2	11.4
2005	22.8	55.6	12.4	9.5
2001	26.0	55.9	13.8	4.4
1997	22.4	57.2	14.9	3.5
1992	39.7	46.2	3.1	1.1
1987	40.3	42.6	17.1	
1983	37.4	38.1	24.5	
1979	42.2	47.0	7.9	2.9
74 O	31.4	50.5	13.8	4.3
74 F	40.2	52.8		7.0

EU referendum estimate

Leave **68%** Remain **32%**

West Dorset

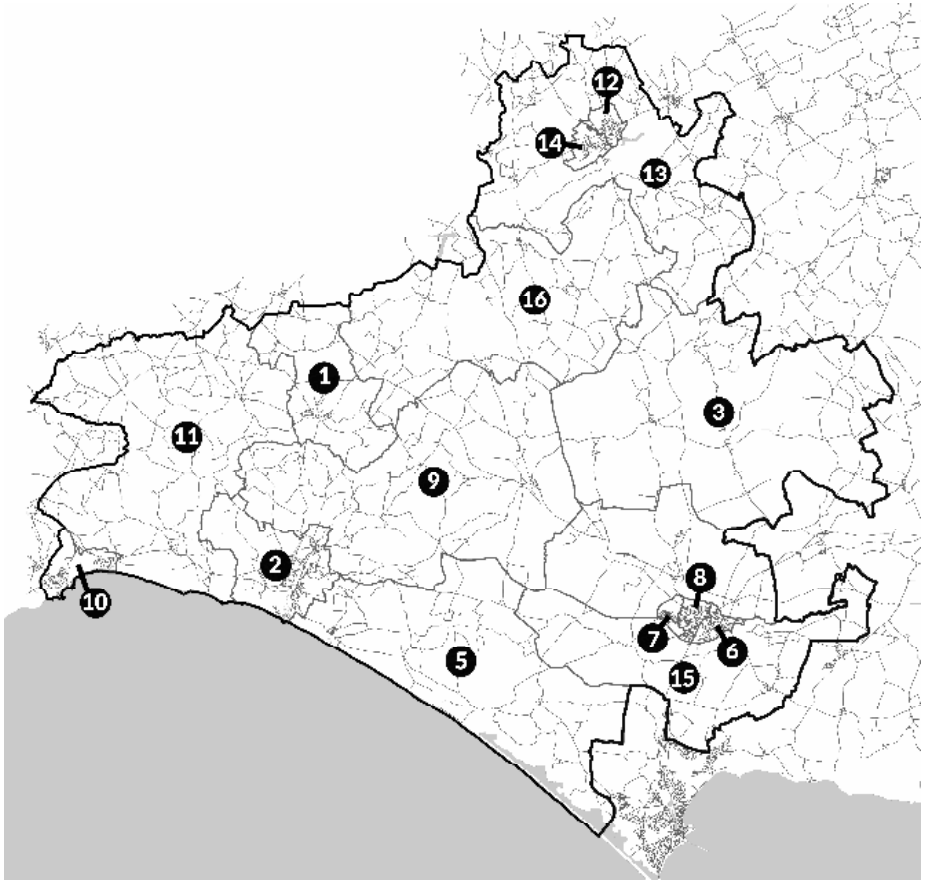

1. Beaminster
2. Bridport
3. Chalk Valleys
4. Charminster St Mary's
5. Chesil Bank
6. Dorchester East
7. Dorchester Poundbury
8. Dorchester West
9. Eggardon
10. Lyme and Charmouth
11. Marshwood Vale
12. Sherborne East
13. Sherborne Rural
14. Sherborne West
15. Winterborne and Broadmayne
16. Yetminster

2024 election result

LD	**26,999**	**51.3**	**7,789**	**14.8**
Con	19,210	36.5		
Lab	3,086	5.9		
Grn	2,288	4.3		
Ind	733	1.4		
Ind	289	0.5		

Members of Parliament

2024-	Edward Morello (LD)
2019-24	Chris Loder (Con)
1997-19	Sir Oliver Letwin (Con/Ind)
1974-97	Sir James Spicer (Con)
1941-74	Simon Digby (Con)

Demographics

owned **69%**	rent pr **17%**	rent pub **14%**
white **97%**	black **0.4%**	asian **1%**
AB **37%**	C1C2 **32%**	DE **21%**
degree **36%**	unqual **15%**	student **4%**
▼ 35s **31%**	▲ 64s **32%**	

General Election history

	Con	Lab	LD	Oth
2024	36.5	5.9	51.3	8.2
2019	55.1	9.4	32.0	3.5
2017	55.5	18.3	23.5	2.7
2015	50.2	10.0	21.6	18.2
2010	47.6	6.7	40.7	5.0
2005	46.5	7.7	41.9	3.8
2001	44.6	13.6	41.8	
1997	41.1	17.7	37.7	3.4
1992	50.8	13.0	36.2	
1987	56.2	12.2	31.6	
1983	59.7	11.4	28.9	
1979	58.7	17.9	21.8	1.5
74 O	49.2	22.4	28.4	
74 F	49.0	18.9	32.1	
1970	54.1	27.1	18.8	
1966	47.7	31.6	20.7	
1964	48.6	29.0	22.4	
1959	54.6	31.9	13.4	
1955	59.6	40.4		
1951	60.3	39.7		
1950	51.7	33.0	15.3	
1945	50.1	30.8	19.1	

EU referendum estimate

Leave **51%** Remain **49%**

West Dunbartonshire

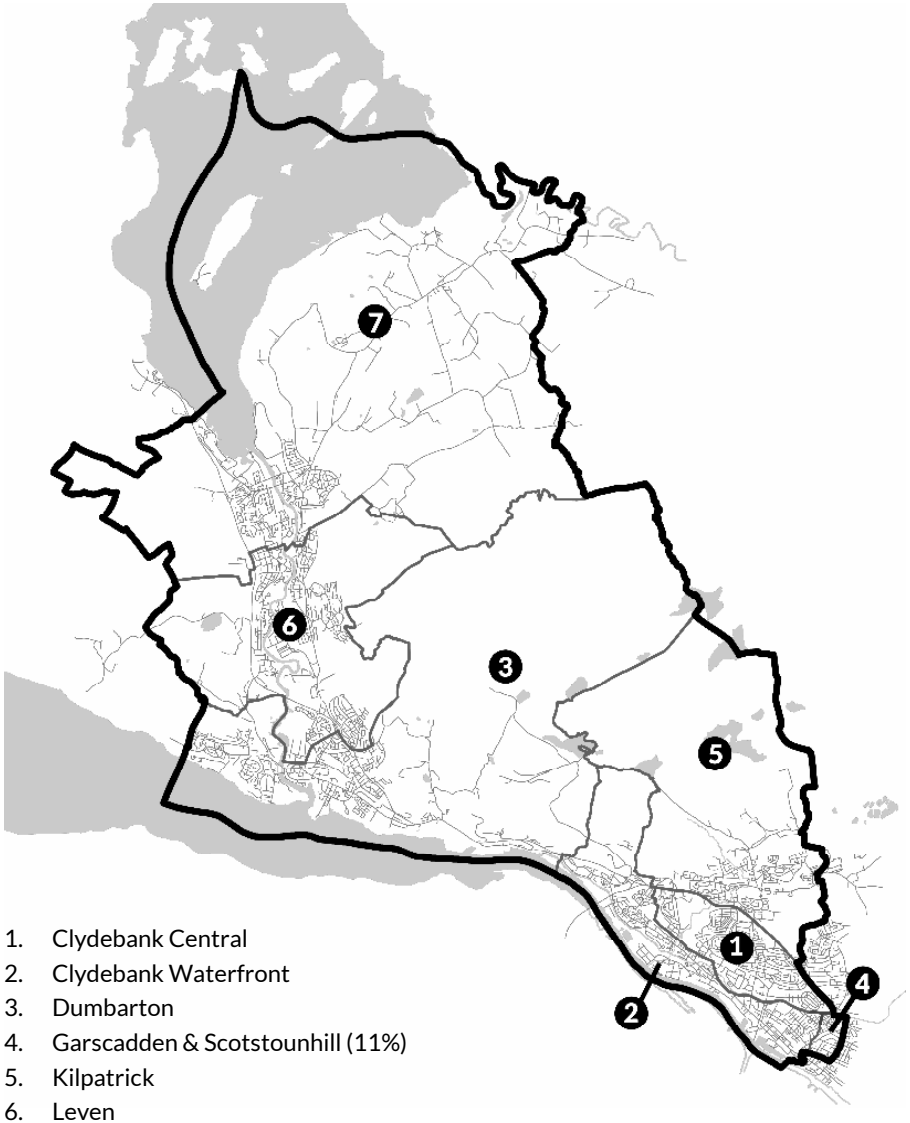

1. Clydebank Central
2. Clydebank Waterfront
3. Dumbarton
4. Garscadden & Scotstounhill (11%)
5. Kilpatrick
6. Leven
7. Lomond

2024 election result

Lab	**19,312**	**48.8**	**6,010**	**15.2**
SNP	13,302	33.6		
Ref	2,770	7.0		
Grn	1,496	3.8		
Con	1,474	3.7		
LD	839	2.1		
Family	318	0.8		
Sovereign	73	0.2		

Members of Parliament

2024-	Douglas McAllister (Lab)
2015-24	Martin Docherty-Hughes (SNP)
2010-15	Gemma Doyle (Lab)
1987-10	John McFall (Lab)
1970-87	Ian Campbell (Lab)
1950-70	Tom Steele (Lab)
1950	Adam McKinlay (Lab)

Demographics

2021 Census information for Scotland had not been published at the time of print

General Election history

	Con	Lab	LD	SNP	Oth
2024	3.7	48.8	2.1	33.6	11.8
2019	14.3	28.5	4.2	49.6	3.5
2017	17.2	37.7	2.3	42.9	
2015	7.0	31.3	1.6	59.0	1.0
2010	7.7	61.3	8.1	20.1	2.8
2005	6.4	51.9	14.4	21.8	5.5
2001	13.7	47.5	15.5	19.3	4.0
1997	17.6	49.6	7.6	23.2	1.9
1992	29.8	43.6	7.8	18.4	0.4
1987	31.7	43.0	13.2	12.1	
1983	31.8	36.7	22.8	8.7	
1979	33.6	48.4		17.9	
74 O	23.2	38.1	5.0	33.7	
74 F	33.2	39.6		27.2	
1970	37.1	50.9		12.0	
1966	33.1	52.3		14.6	
1964	37.2	50.7		12.0	
1959	47.5	52.5			
1955	47.7	52.3			
1951	45.4	51.3	3.3		
1950	47.8	49.3		2.9	

EU referendum estimate

Leave **38%** Remain **62%**

West Ham and Beckton

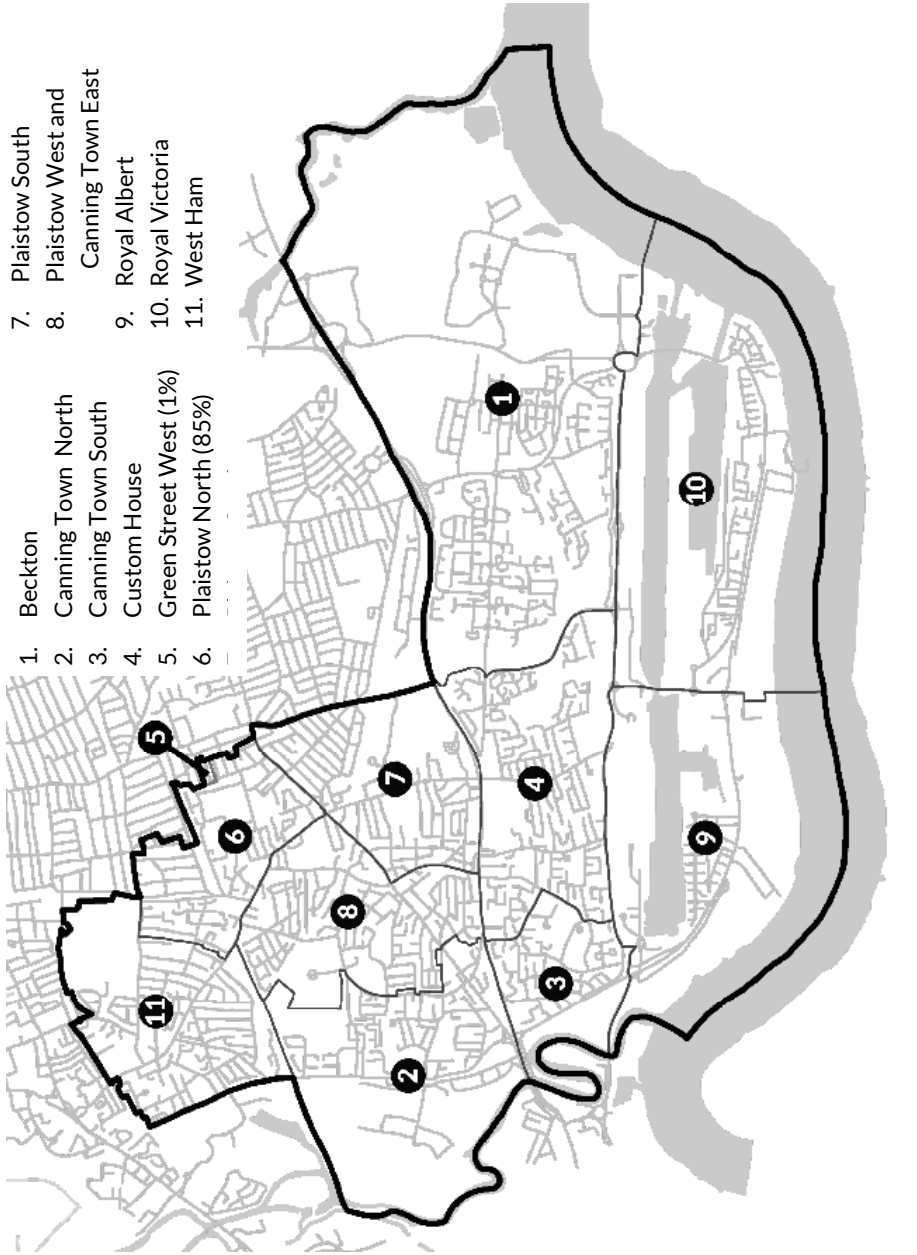

2024 election result

Lab	**16,434**	**45.2**	**9,254**	**25.4**
N Ind	7,180	19.8		
Grn	3,897	10.7		
Con	3,781	10.4		
Ref	2,800	7.7		
LD	1,606	4.4		
CPA	460	1.3		
TUSC	190	0.5		

Members of Parliament

2024-	James Asser (Lab)
1997-24	*constituency abolished*
1974-97	Nigel Spearing (Lab)
1950-74	Elwyn Jones (Lab)
1945-50	Louis Comyns (Lab)

Demographics

owned **30%**	rent pr **36%**	rent pub **34%**
white **38%**	black **23%**	asian **28%**
AB **28%**	C1C2 **26%**	DE **22%**
degree **42%**	unqual **20%**	student **12%**
▼ 35s **55%**	▲ 64s **7%**	

General Election history

	Con	Lab	LD	Oth
2024	10.4	45.2	4.4	40.0
2019				
2017				
2015				
2010				
2005				
2001				
1997				
1992	38.5	46.6	14.9	
1987	34.2	43.5	22.2	
1983	23.0	50.2	23.1	3.7
1979	22.5	64.4	6.8	6.2
74 O	11.2	69.3	11.7	7.8
74 F	12.2	66.1	14.8	6.9
1970	22.3	77.7		
1966	11.5	77.2	11.3	
1964	12.1	74.4	13.5	
1959	13.9	75.3	10.8	
1955	16.9	83.1		
1951	15.0	85.0		
1950	12.2	82.4	3.8	1.6
1945	4.8	91.3		3.9

EU referendum estimate

New constituency

West Lancashire

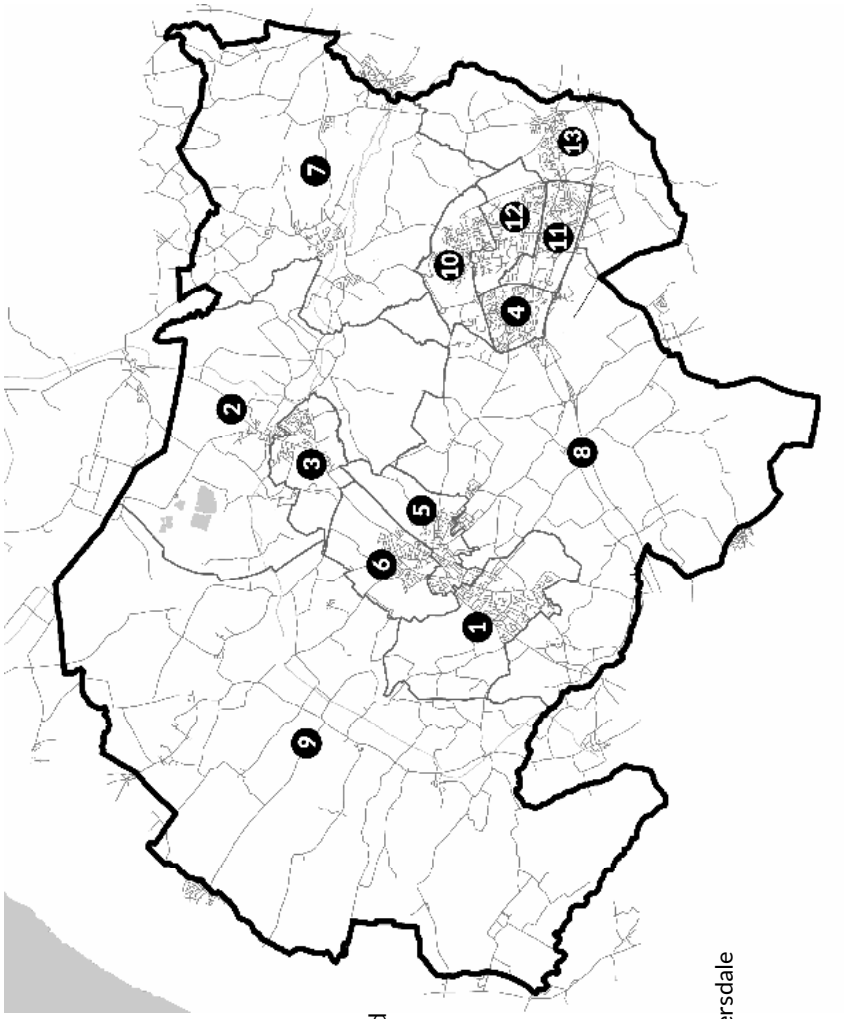

1. Aughton & Holborn
2. Burscough Bridge and Rufford (70%)
3. Burscough Town
4. Old Skelmersdale
5. Ormskirk East
6. Ormskirk West
7. Rural North East
8. Rural South
9. Rural West
10. Skelmersdale North
11. Tanhouse and Skelmersdale
12. Skelmersdale South
13. Up Holland

2024 election result

Lab	**22,305**	**50.5**	**13,625**	**30.9**
Con	8,680	19.6		
Ref	7,909	17.9		
Grn	3,263	7.4		
LD	2,043	4.6		

Members of Parliament

2023-	Ashley Dalton (Lab)
2005-23	Rosie Cooper (Lab)
1992-05	Colin Pickthall (Lab)
1983-92	Kenneth Hind (Con)
1974-83	Robert Kilroy-Silk (Lab)
1970-74	Harold Soref (Con)
1953-70	Douglas Glover (Con)
1951-53	Arthur Salter (Con)
1950-51	Ronald Cross (Con)
1945-50	Harold Wilson (Lab)

Demographics

owned **70%**	rent pr **15%**	rent pub **16%**
white **97%**	black **0.4%**	asian **1%**
AB **31%**	C1C2 **31%**	DE **20%**
degree **30%**	unqual **18%**	student **12%**
▼ 35s **41%**	▲ 64s **21%**	

General Election history

	Con	Lab	LD	Oth
2024	19.6	50.5	4.6	25.3
2019	36.3	52.1	4.9	6.7
2017	37.4	58.9	2.0	1.8
2015	32.4	49.3	2.6	15.7
2010	36.2	45.1	13.6	5.1
2005	34.0	48.1	14.0	3.9
2001	32.0	54.5	11.6	1.9
1997	29.1	60.3	7.2	3.4
1992	43.9	47.1	7.6	1.4
1987	43.7	41.5	14.8	
1983	46.3	33.8	20.0	
1979	48.9	50.0		1.1
74 O	37.7	50.3	11.9	
74 F	36.6	47.2	16.2	
1970	61.4	38.6		
1966	58.8	41.2		
1964	62.5	37.5		
1959	69.1	30.9		
1955	68.4	31.6		
1951	67.4	32.6		
1950	66.3	33.7		
1945	35.5	46.3		18.2

EU referendum estimate

Leave **55%** Remain **45%**

West Suffolk

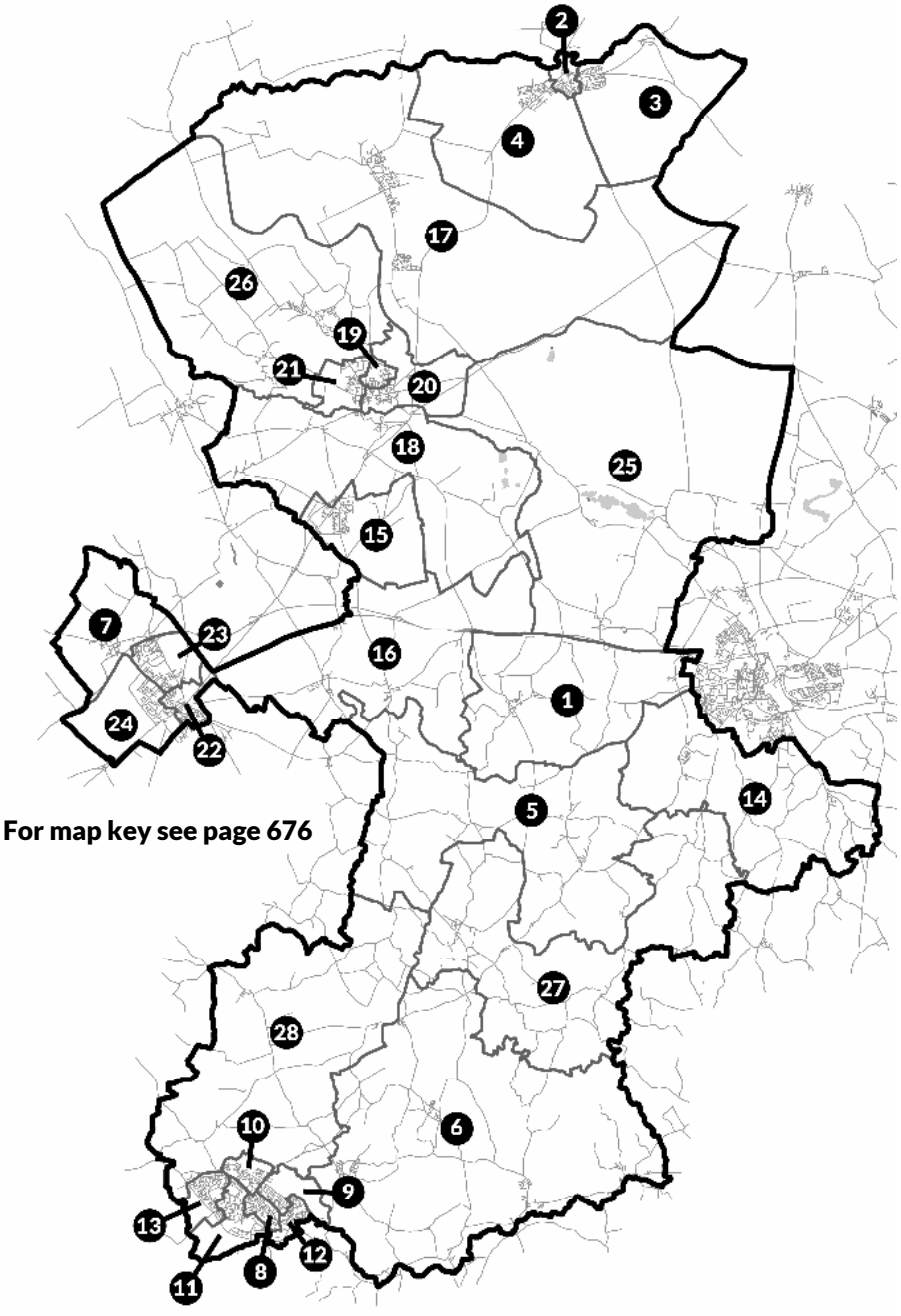

For map key see page 676

2024 election result

Con	**15,814**	**34.3**	**3,247**	**7.1**
Lab	12,567	27.2		
Ref	9,623	20.8		
LD	4,284	9.3		
Grn	2,910	6.3		
Ind	485	1.1		
Ind	345	0.7		
SDP	133	0.3		

Members of Parliament

2024-	Nick Timothy (Con)
2010-24	Matt Hancock (Con/Ind)
1997-10	Richard Spring (Con)

Demographics

owned **60%**	rent pr **24%**	rent pub **16%**
white **91%**	black **2%**	asian **3%**
AB **31%**	C1C2 **31%**	DE **27%**
degree **27%**	unqual **23%**	student **4%**
▼ 35s **43%**	▲ 64s **19%**	

General Election history

	Con	Lab	LD	Oth
2024	34.3	27.2	9.3	29.2
2019	65.8	20.7	9.1	4.4
2017	61.2	28.2	4.2	6.4
2015	52.2	17.5	5.0	25.3
2010	50.6	14.7	23.4	11.3
2005	49.0	28.9	17.1	4.9
2001	47.6	37.5	11.8	3.1
1997	40.9	37.1	14.0	7.9

EU referendum estimate

Leave **63%** Remain **37%**

West Tyrone

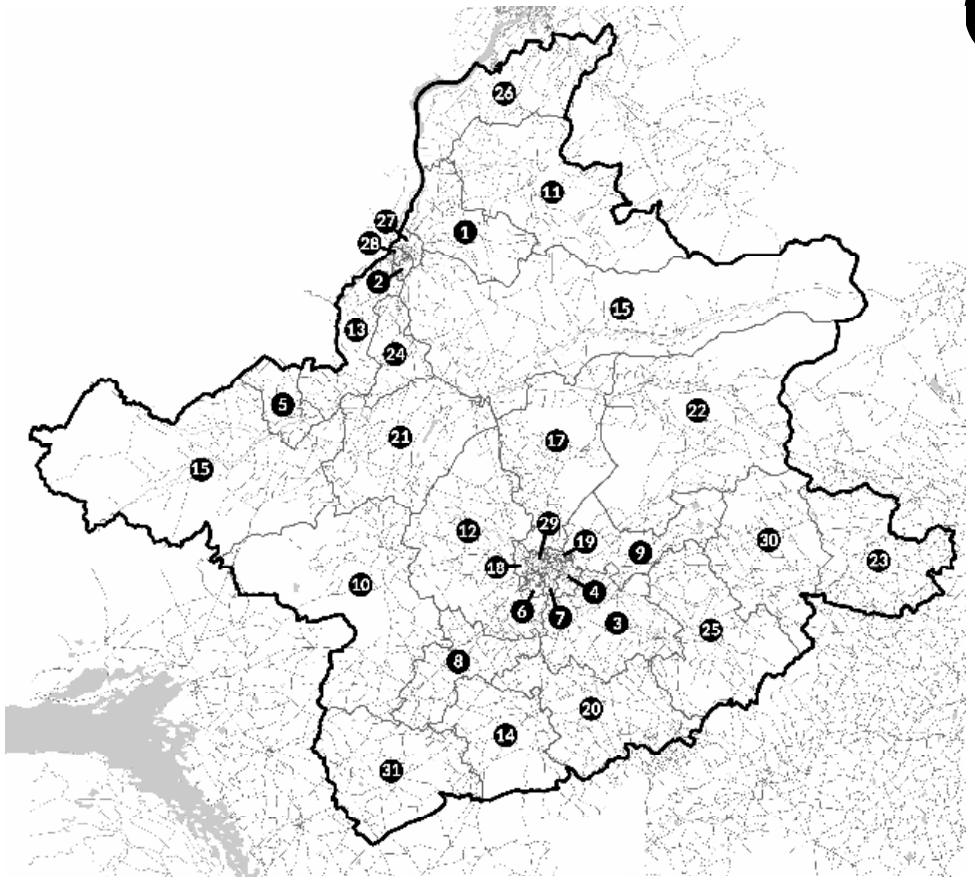

1. Artigarvan
2. Ballycolman
3. Beragh
4. Camowen
5. Castlederg
6. Collnagard,
7. Dergmoney
8. Dromore
9. Drumnakilly
10. Drumquin
11. Dunnamanagh,
12. Fairy Water
13. Finn
14. Fintona
15. Glenderg
16. Glenelly Valley
17. Gortin
18. Gortrush
19. Killyclogher
20. Newtonsaville
21. Newtownedstewart
22. Owenkillew
23. Pomeroy
24. Sion Mills
25. Sixmilecross
26. Slievekirk,
27. Strabane North
28. Strabane West
29. Strule
30. Termon
31. Trillick

2024 election result

SF	**22,711**	**52.0**	**15,917**	**36.5**
DUP	6,794	15.5		
SDLP	5,821	13.3		
UUP	2,683	6.1		
TUV	2,530	5.8		
All	2,287	5.2		
Aontú	778	1.8		
Con	91	0.2		

Members of Parliament

2018-	Órfhlaith Begley (SF)
2017-18	Barry McElduff (SF)
2001-17	Pat Doherty (SF)
1997-01	William Thompson (UUP)

Demographics

owned **%**	rent pr **%**	rent pub **%**
white **99%**	black **0.1%**	asian **0.5%**
Prot **26%**	RC **66%**	No rel **6%**
▼ 35s **44%**	▲ 64s **17%**	

General Election history

	DUP	UUP	SF	SDLP	All
2024	15.5	6.1	52.0	13.3	5.2
2019	22.0	6.7	40.2	17..8	
2017	26.9	5.2	50.7	13.0	2.3
2015	17.5	15.9	43.5	16.7	2.2
2010	19.8	14.2	48.4	14.0	2.3
2005	17.8	6.9	38.9	9.1	
2001		30.4	40.8	28.7	
1997		34.6	30.9	32.1	1.8

EU referendum estimate

Leave **33%** Remain **67%**

West Worcestershire

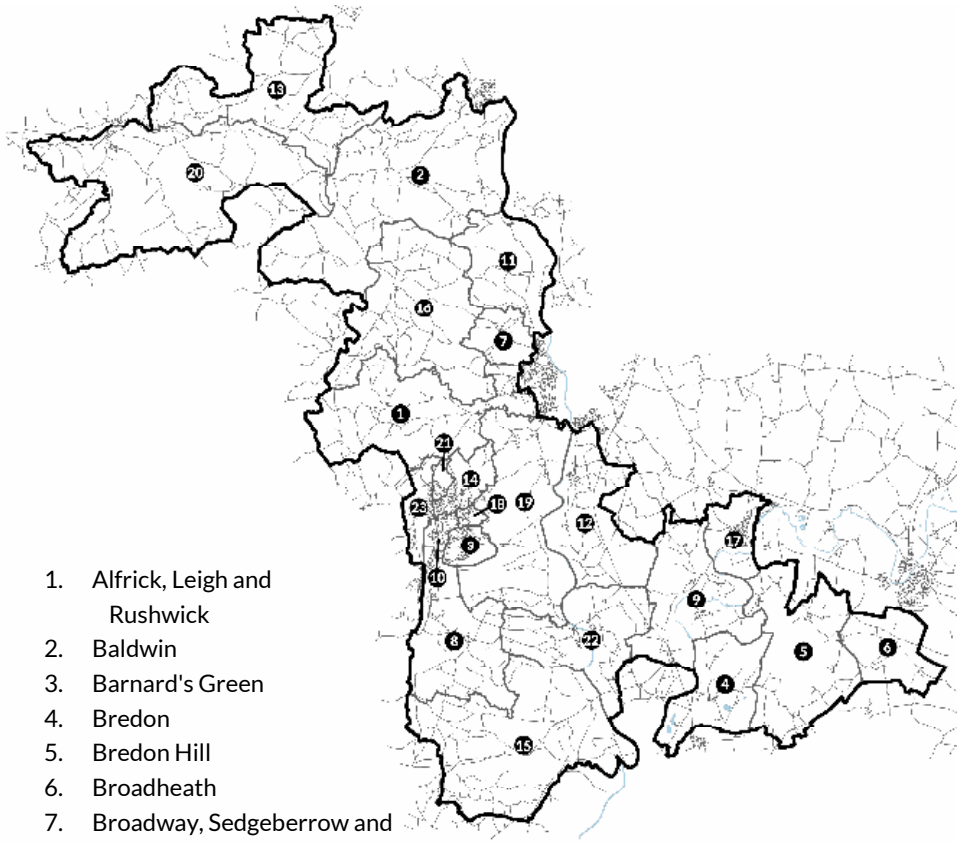

1. Alfrick, Leigh and Rushwick
2. Baldwin
3. Barnard's Green
4. Bredon
5. Bredon Hill
6. Broadheath
7. Broadway, Sedgeberrow and Childswickham (20%)
8. Castlemorton, Welland and Wells
9. Eckington
10. Great Malvern
11. Hallow and Holt
12. Kempsey
13. Lindridge
14. Link
15. Longdon
16. Martley
17. Pershore
18. Pickersleigh
19. Powick and the Hanleys
20. Tenbury
21. Upper Howsell
22. Upton and Ripple
23. West

2024 election result

Con	**19,783**	**36.2**	**6,547**	**12.0**
LD	13,236	24.2		
Lab	8.335	15.2		
Ref	7,902	14.4		
Grn	5,068	9.3		
PoW	363	0.7		

Members of Parliament

2010-	Harriett Baldwin (Con)
1974-10	Sir Michael Spicer (Con)
1966-74	Sir Gerald Nabarro (Con)
1955-66	Peter Agnew (Con)
1935-55	Sir Rupert de la Bere (Con)

Demographics

owned **72%**	rent pr **13%**	rent pub **14%**
white **97%**	black **0.3%**	asian **1%**
AB **39%**	C1C2 **31%**	DE **20%**
degree **38%**	unqual **15%**	student **5%**
▼ 35s **33%**	▲ 64s **28%**	

General Election history

	Con	Lab	LD	Oth
2024	36.2	15.2	24.2	24.4
2019	60.7	16.5	18.1	4.7
2017	61.5	23.7	9.4	5.4
2015	56.1	13.4	9.7	20.9
2010	50.4	6.8	37.7	5.1
2005	44.5	10.5	39.3	5.7
2001	46.0	14.0	34.0	6.0
1997	45.0	15.7	37.2	2.0
1992	54.1	15.1	29.0	1.8
1987	55.3	10.9	31.9	1.9
1983	55.8	7.7	34.7	1.8
1979	57.1	16.7	23.3	2.7
74 O	48.4	19.6	32.0	
74 F	47.1	16.3	35.1	1.4
1970	60.4	25.3	14.3	
1966	51.7	28.0	20.3	
1964	51.2	24.0	24.8	
1959	59.2	25.0	15.8	
1955	66.0	34.0		
1951	65.4	34.6		
1950	63.2	36.8		
1945	53.4		23.5	23.1

EU referendum estimate

Leave **53%** Remain **47%**

Westmorland and Lonsdale

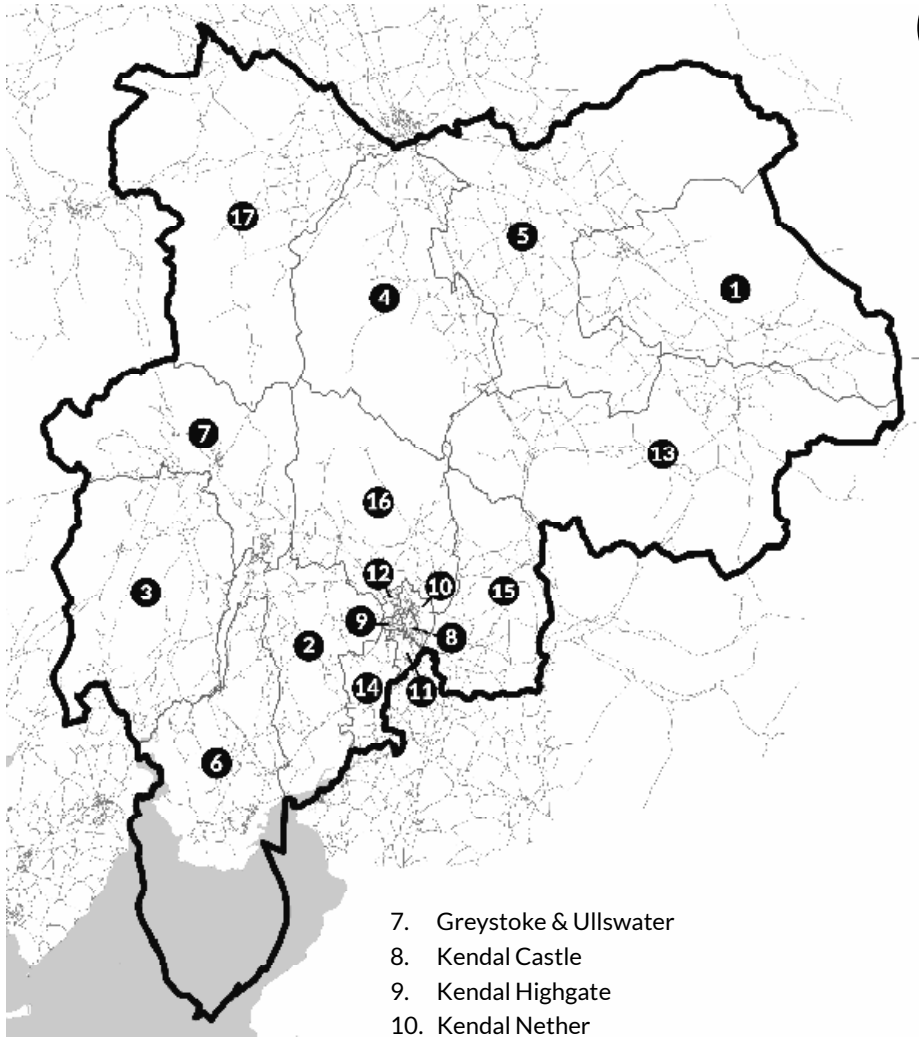

1. Appleby and Brough
2. Bownedess and Lyth
3. Coniston and Hawkshead
4. Eamont and Shap
5. Eden and Lyvenet Vale
6. Grange and Cartmel
7. Greystoke & Ullswater
8. Kendal Castle
9. Kendal Highgate
10. Kendal Nether
11. Kendal South (82%)
12. Kendal Strickland and Fell
13. Kirkby Stephen and Tebay
14. Levens and Crooklands (73%)
15. Sedbergh and Kirkby Lonsdale (57%)
16. Upper Kent
17. Windermere and Ambleside

2024 election result

LD	**31.061**	**62.7**	**21,472**	**43.3**
Con	9.589	19.4		
Ref	4,842	9.8		
Lab	2,306	4.7		
Grn	1,486	3.0		
Ind	111	0.2		
Her	81	0.2		
SDP	57	0.1		

Members of Parliament

2005-	Tim Farron (LD)
1997-05	Tim Collins (Con)
1964-97	Sir Michael Jopling (Con)
1945-64	William Fletcher-Vane (Con)

Demographics

owned **71%**	rent pr **18%**	rent pub **11%**
white **98%**	black **0.2%**	asian **1%**
AB **34%**	C1C2 **33%**	DE **24%**
degree **37%**	unqual **15%**	student **4%**
▼ 35s **32%**		▲ 64s **28%**

General Election history

	Con	Lab	LD	Oth
2024	19.4	4.7	62.7	13.2
2019	45.3	4.4	48.9	1.5
2017	44.3	9.3	45.8	0.6
2015	33.2	5.4	51.5	9.9
2010	36.2	2.2	60.0	1.6
2005	44.9	7.6	45.5	1.9
2001	46.9	10.9	40.4	1.8
1997	42.3	20.6	33.4	3.8
1992	56.9	15.1	27.5	0.5
1987	57.6	13.2	29.2	
1983	61.3	9.9	27.1	1.7
1979	56.6	14.6	28.8	
74 O	50.8	17.4	31.8	
74 F	50.1	14.6	35.3	
1970	55.3	20.2	24.5	
1966	50.5	23.9	25.6	
1964	51.7	18.3	30.0	
1959	55.8	19.9	24.3	
1955	57.4	21.6	21.0	
1951	58.3	22.9	18.8	
1950	55.1	22.4	22.5	
1945	53.3	26.1	19.8	0.8

EU referendum estimate

Leave **48%** Remain **52%**

Weston-super-Mare

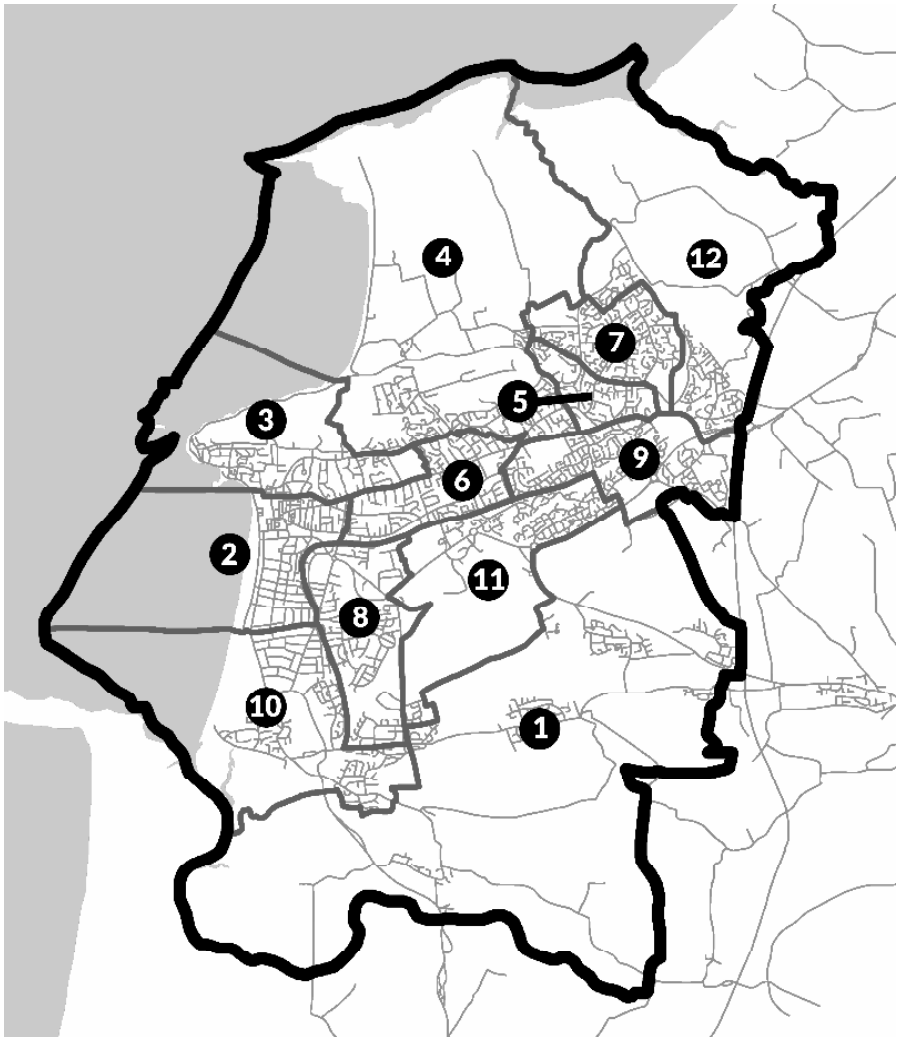

1. Hutton and Locking
2. Weston-super-Mare Central
3. Weston-super-Mare Hillside
4. Weston-super-Mare Kewstoke
5. Weston-super-Mare Mid Worle
6. Weston-super-Mare Milton
7. Weston-super-Mare North Worle
8. Weston-super-Mare South
9. Weston-super-Mare South Worle
10. Weston-super-Mare Uphill
11. Weston-super-Mare Winterstoke
12. Wick St Lawrence and St George's

2024 election result

Lab	**16,310**	**38.5**	**4,409**	**10.4**
Con	11,901	28.1		
Ref	7,735	18.2		
LD	3,756	8.9		
Grn	2,688	6.3		

Members of Parliament

2024-	Dan Aldridge (Lab)
2005-24	John Penrose (Con)
1997-05	Brian Cotter (LD)
1969-97	Sir Jerry Wiggin (Con)
1958-69	David Webster (Con)
1934-58	Ian Orr-Ewing (Con)

Demographics

owned **65%**	rent pr **24%**	rent pub **11%**
white **95%**	black **1%**	asian **2%**
AB **30%**	C1C2 **29%**	DE **29%**
degree **27%**	unqual **18%**	student **5%**
▼ 35s **40%**	▲ 64s **22%**	

General Election history

	Con	Lab	LD	Oth
2024	28.1	38.5	8.9	24.5
2019	57.5	26.7	12.5	3.3
2017	53.1	32.7	9.2	5.0
2015	48.0	18.3	10.4	23.3
2010	44.3	10.9	39.2	5.6
2005	40.3	18.7	36.1	5.0
2001	38.7	19.8	39.5	2.0
1997	37.7	17.9	40.1	4.3
1992	47.7	11.0	39.3	2.0
1987	49.4	11.4	35.6	3.6
1983	53.6	11.1	35.4	
1979	56.9	20.2	22.9	
74 O	48.8	22.1	28.6	0.5
74 F	50.0	20.0	29.9	
1970	57.9	24.8	17.3	
1966	52.1	28.8	19.1	
1964	53.1	23.9	23.0	
1959	57.5	22.7	19.8	
1955	49.3	26.2	24.5	
1951	65.7	34.3		
1950	56.4	28.0	15.6	
1945	49.5	33.1	17.4	

EU referendum estimate

Leave **57%** Remain **43%**

Wetherby and Easingwold

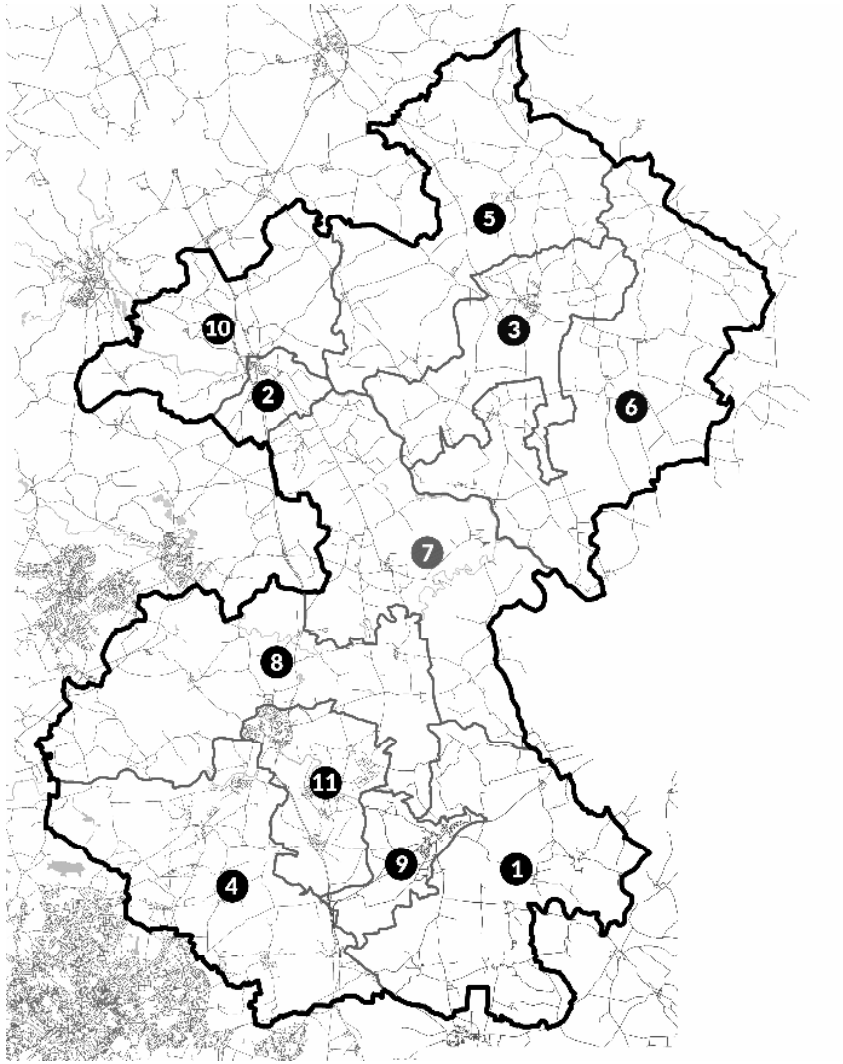

1. Appleton Roebuck and Church Fenton
2. Boroughbridge and Claro (51%)
3. Easingwold
4. Harewood
5. Hillside & Raskelf (50%)
6. Huby and Tollerton
7. Ouseburn
8. Spofforth with Lower Wharfedale and Tockwith
9. Tadcaster
10. Wathvale and Bishop Monkton

2024 election result

Con	**20,597**	**39.4**	**4,846**	**9.3**
Lab	15,751	30.1		
Ref	7,288	13.9		
Grn	4,529	8.7		
LD	3,351	6.4		
Yorks	743	1.4		

Members of Parliament

2010-	Sir Alec Shelbrooke (Con)
1997-10	Colin Burgon (Lab)
1983-97	Spencer Batiste (Con)

Demographics

owned **77%**	rent pr **13%**	rent pub **10%**
white **96%**	black **0.6%**	asian **2%**
AB **43%**	C1C2 **30%**	DE **17%**
degree **41%**	unqual **14%**	student **5%**
▼ 35s **34%**	▲ 64s **26%**	

General Election history

	Con	Lab	LD	Oth
2024	39.4	30.1	6.4	24.0
2019	57.9	28.1	8.9	5.2
2017	54.3	37.9	4.4	3.5
2015	48.4	33.7	4.6	13.3
2010	42.6	34.5	16.3	6.5
2005	37.6	47.2	12.6	2.6
2001	38.9	48.0	10.9	2.2
1997	36.2	52.4	8.7	2.7
1992	47.5	41.9	10.5	
1987	46.9	37.1	16.0	
1983	47.3	31.7	21.0	

EU referendum estimate

Leave **56%** Remain **44%**

Whitehaven and Workington

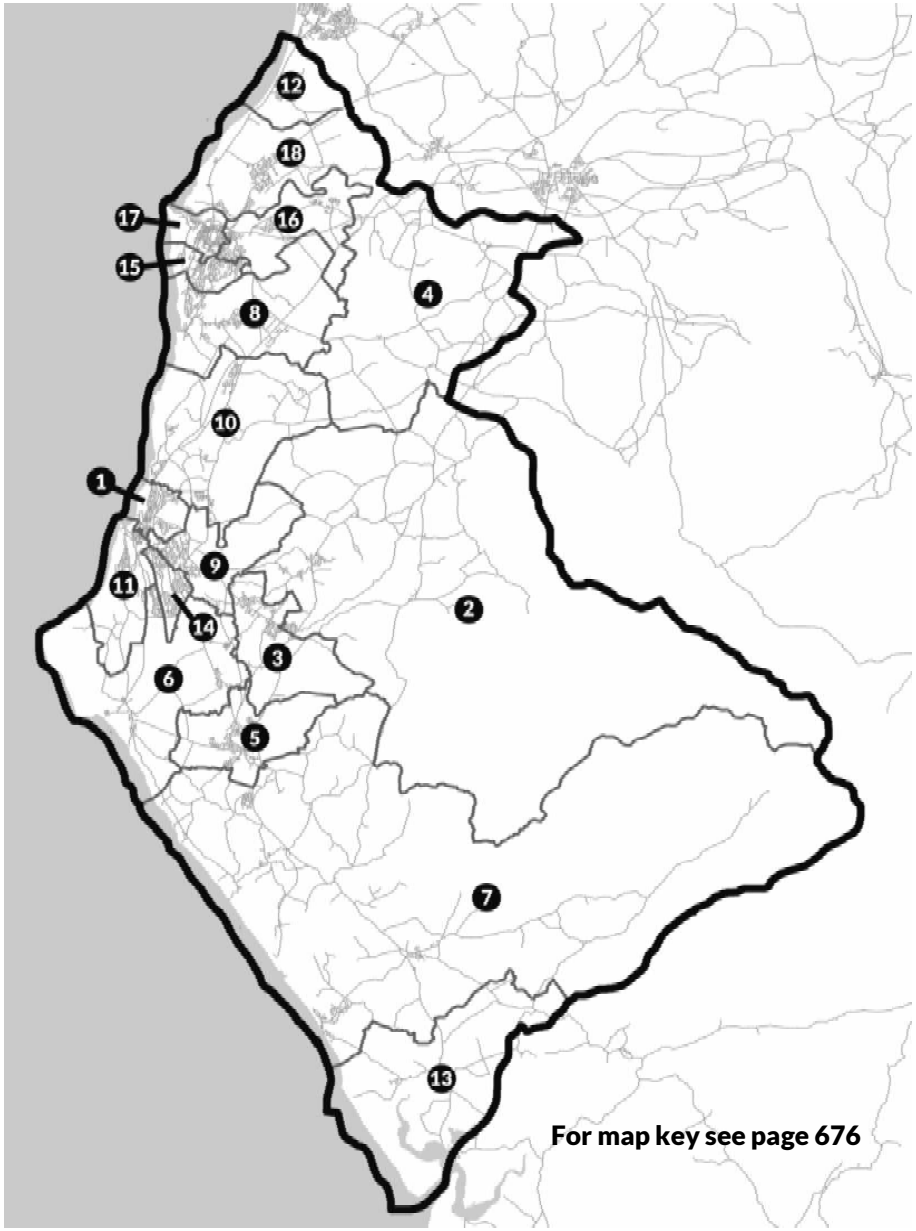

For map key see page 676

2024 election result

Lab	**22,173**	**53.0**	**13,286**	**31.8**
Ref	8,887	21.2		
Con	8,455	20.2		
Grn	1,207	2.9		
LD	1,118	2.7		

Members of Parliament

2024-	Josh MacAlister (Lab)
2017-24	Trudy Harrison (Con)
2005-17	Jamie Reed (Lab)
1970-05	Dr Jack Cunningham (Lab)
1959-70	Joseph Symons (Lab)
1935-59	Frank Anderson (Lab)

Demographics

owned **69%**	rent pr **11%**	rent pub **20%**
white **98%**	black **0.2%**	asian **0.7%**
AB **28%**	C1C2 **27%**	DE **31%**
degree **25%**	unqual **22%**	student **4%**
▼ 35s **38%**	▲ 64s **22%**	

General Election history

	Con	Lab	LD	Oth
2024	20.2	53.0	2.7	24.1
2019	53.7	40.0	4.4	1.8
2017	49.1	45.1	3.3	2.5
2015	35.8	42.3	3.5	18.5
2010	37.1	46.0	10.2	6.6
2005	31.7	50.5	11.5	6.4
2001	37.5	51.8	10.7	
1997	29.2	58.2	9.2	3.4
1992	43.4	48.7	7.6	0.3
1987	43.0	47.2	9.1	0.7
1983	39.9	44.2	15.9	
1979	39.8	52.4	5.9	1.8
74 O	30.3	55.6	14.1	
74 F	40.6	59.4		
1970	41.7	58.3		
1966	38.0	62.0		
1964	39.9	60.1		
1959	42.2	57.8		
1955	42.0	58.0		
1951	40.8	59.2		
1950	40.0	60.0		
1945	38.9	61.1		

EU referendum estimate

Leave **60%** Remain **40%**

Widnes and Halewood

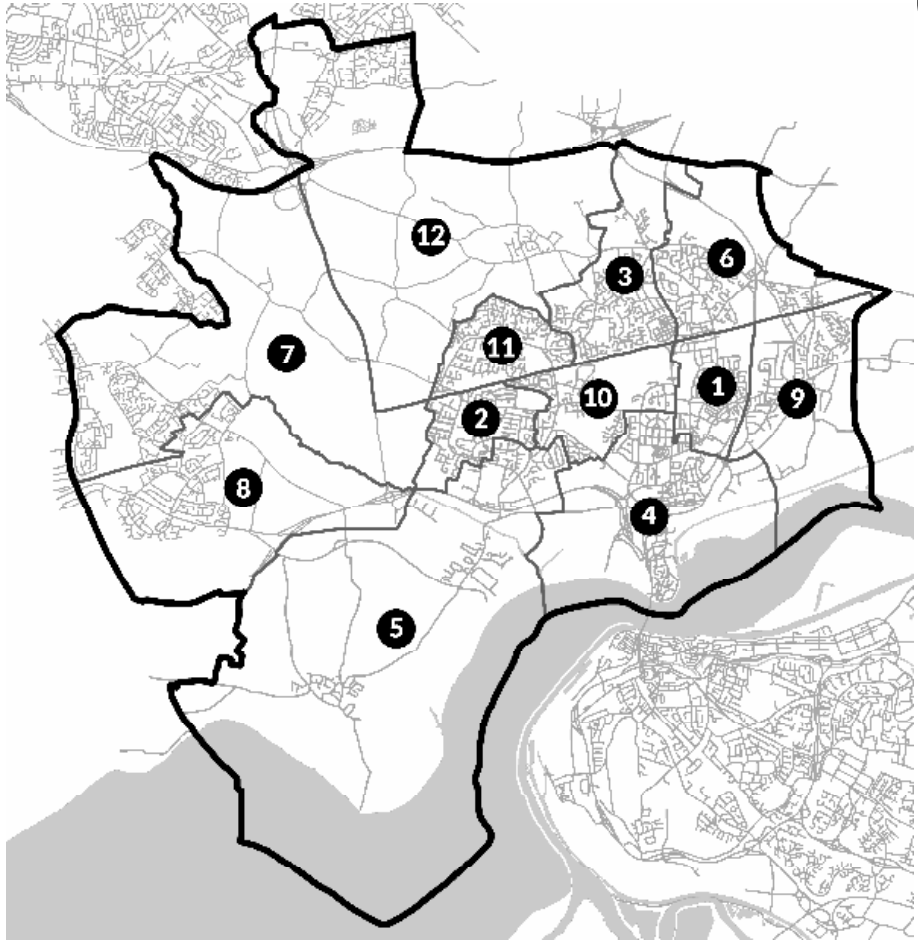

1. Appleton
2. Bankfield
3. Birchfield
4. Central and West Bank
5. Ditton, Hale Village and Halebank
6. Farnworth
7. Halewood North
8. Halewood South
9. Halton View
10. Highfield
11. Hough Green
12. Whiston & Cronton (82%)

2024 election result

Lab	**23,484**	**61.6**	**16,425**	**43.1**
Ref	7,059	18.5		
Con	3,507	9.2		
Grn	2,058	5.4		
LD	1,593	4.2		
WP	415	1.1		

Members of Parliament

1997-	Derek Twigg (Lab)
1971-97	Gordon Oakes (Lab)
1950-71	James MacColl (Lab)
1945-50	Christopher Shawcross (Lab)

Demographics

owned **66%**	rent pr **14%**	rent pub **21%**
white **96%**	black **0.4%**	asian **1%**
AB **27%**	C1C2 **28%**	DE **29%**
degree **25%**	unqual **21%**	student **6%**
▼ 35s **41%**	▲ 64s **19%**	

General Election history

	Con	Lab	LD	Oth
2024	9.2	61.6	4.2	25.0
2019	22.4	63.5	3.1	10.2
2017	21.8	73.0	1.8	3.6
2015	17.8	62.8	2.4	17.0
2010	20.2	57.7	13.8	8.4
2005	20.1	62.8	17.2	
2001	18.6	69.2	12.2	
1997	17.7	70.9	7.3	4.1
1992	28.7	59.7	10.4	1.3
1987	30.2	55.5	14.3	
1983	33.6	46.4	20.0	
1979	37.5	55.2	7.4	
74 O	27.5	59.2	13.3	
74 F	35.0	65.1		
1970	42.3	57.7		
1966	39.3	60.7		
1964	43.2	56.8		
1959	48.0	52.0		
1955	48.1	51.9		
1951	45.8	54.2		
1950	45.9	54.1		
1945	41.2	58.8		

EU referendum estimate

Leave **58%** Remain **42%**

Wigan

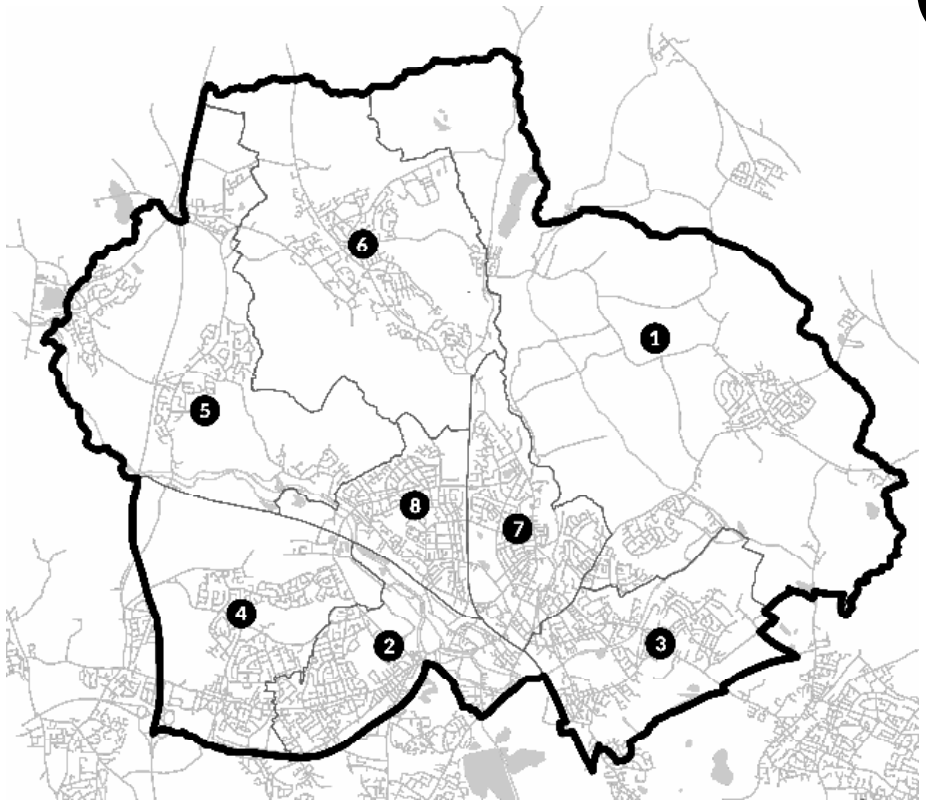

1. Aspull, New Springs and Whelley
2. Douglas
3. Ince (98%)
4. Pemberton
5. Shevington with Lower Ground and Moor
6. Standish with Langtree
7. Wigan Central
8. Wigan West

2024 election result

Lab	**19,401**	**47.4**	**9,549**	**23.3**
Ref	9,852	24.1		
Con	4,310	10.5		
Ind	3,522	8.6		
LD	1,692	4.1		
Grn	1,629	4.0		
Ind	406	1.0		
Ind	87	0.2		

Members of Parliament

2010-	Lisa Nandy (Lab)
1999-10	Neil Turner (Lab)
1983-99	Roger Stott (Lab)
1958-83	Alan Fitch (Lab)
1948-58	Ronald Williams (Lab)
1942-48	William Foster (Lab)

Demographics

owned **63%**	rent pr **17%**	rent pub **21%**
white **95%**	black **1%**	asian **2%**
AB **28%**	C1C2 **27%**	DE **30%**
degree **27%**	unqual **22%**	student **5%**
▼ 35s **41%**	▲ 64s **19%**	

General Election history

	Con	Lab	LD	Oth
2024	10.5	47.4	4.1	38.0
2019	31.8	46.7	5.4	16.1
2017	28.5	62.2	1.8	7.4
2015	20.7	52.2	2.8	24.4
2010	24.7	48.5	15.4	11.4
2005	20.8	55.1	17.7	6.4
2001	20.8	61.7	14.8	2.6
1997	16.9	68.6	10.	4.5
1992	23.6	63.0	11.0	2.4
1987	24.5	61.5	14.0	
1983	22.5	54.6	22.9	
1979	30.0	59.8	9.4	0.8
74 O	21.1	65.8	13.2	
74 F	28.7	71.3		
1970	30.9	67.5		1.6
1966	25.0	72.9		2.2
1964	28.2	69.4		2.4
1959	31.6	66.3		2.0
1955	32.2	64.4		3.4
1951	33.1	66.9		
1950	30.0	62.5	5.0	2.4
1945	31.8	68.2		

EU referendum estimate

Leave **63%** Remain **37%**

Wimbledon

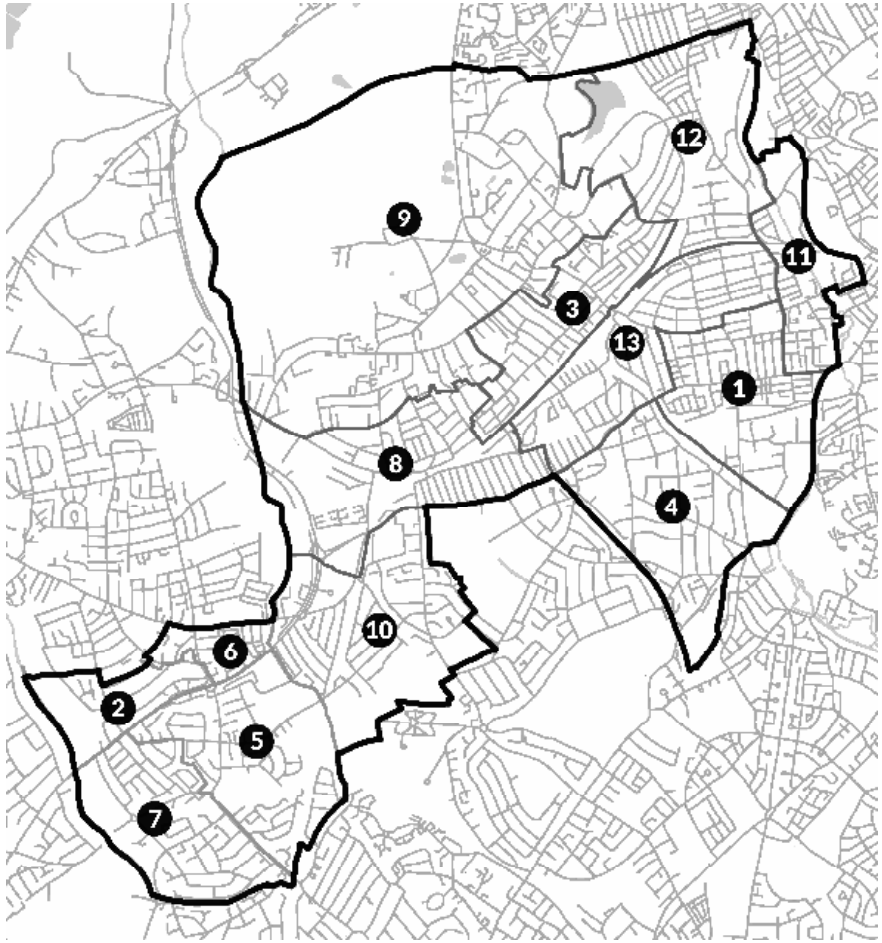

1. Abbey
2. Green Lane and St James (37%)
3. Hillside
4. Merton Park
5. Motspur Park and Old Malden East
6. New Malden Village (31%)
7. Old Malden (98%)
8. Raynes Park
9. Village
10. Wandle
11. West Barnes
12. Wimbledon Town and Dundonald

2024 election result

LD	**24,790**	**45.1**	**12,610**	**22.9**
Con	12,180	22.2		
Lab	11,733	21.3		
Ref	3,221	5.9		
Grn	2,442	4.4		
WP	129	0.2		
Ind	80	0.1		
Her	69	0.1		

Members of Parliament

2024-	Paul Kohler (LD)
2005-24	Stephen Hammond (Con)
1997-05	Roger Casale (Lab)
1987-97	Charles Goodson-Wickes (Con)
1970-87	Sir Michael Havers (Con)
1950-70	Sir Cyril Black (Con)
1945-50	Arthur Palmer (Lab)

Demographics

owned **62%**	rent pr **30%**	rent pub **9%**
white **69%**	black **4%**	asian **18%**
AB **53%**	C1C2 **23%**	DE **11%**
degree **61%**	unqual **10%**	student **6%**
▼ 35s **43%**	▲ 64s **15%**	

General Election history

	Con	Lab	LD	Oth
2024	22.2	21.3	45.1	10.7
2019	38.4	23.7	37.2	0.7
2017	46.5	35.6	14.5	3.5
2015	52.1	26.0	12.7	9.2
2010	49.1	22.3	25.0	3.6
2005	41.2	35.9	18.1	4.8
2001	36.6	45.7	13.0	4.6
1997	36.6	42.8	16.6	4.1
1992	53.0	23.3	21.3	2.4
1987	50.9	21.6	27.5	
1983	52.1	19.0	27.2	1.8
1979	55.1	28.5	15.2	1.2
74 O	48.5	30.6	20.8	
74 F	48.6	26.2	24.7	0.4
1970	53.5	29.9	16.6	
1966	50.3	31.5	18.1	
1964	52.0	29.0	19.0	
1959	66.9	33.1		
1955	65.5	34.5		
1951	66.5	33.5		
1950	61.3	30.9	7.8	
1945	42.4	44.4	9.6	

EU referendum estimate

Leave **27%** Remain **73%**

Winchester

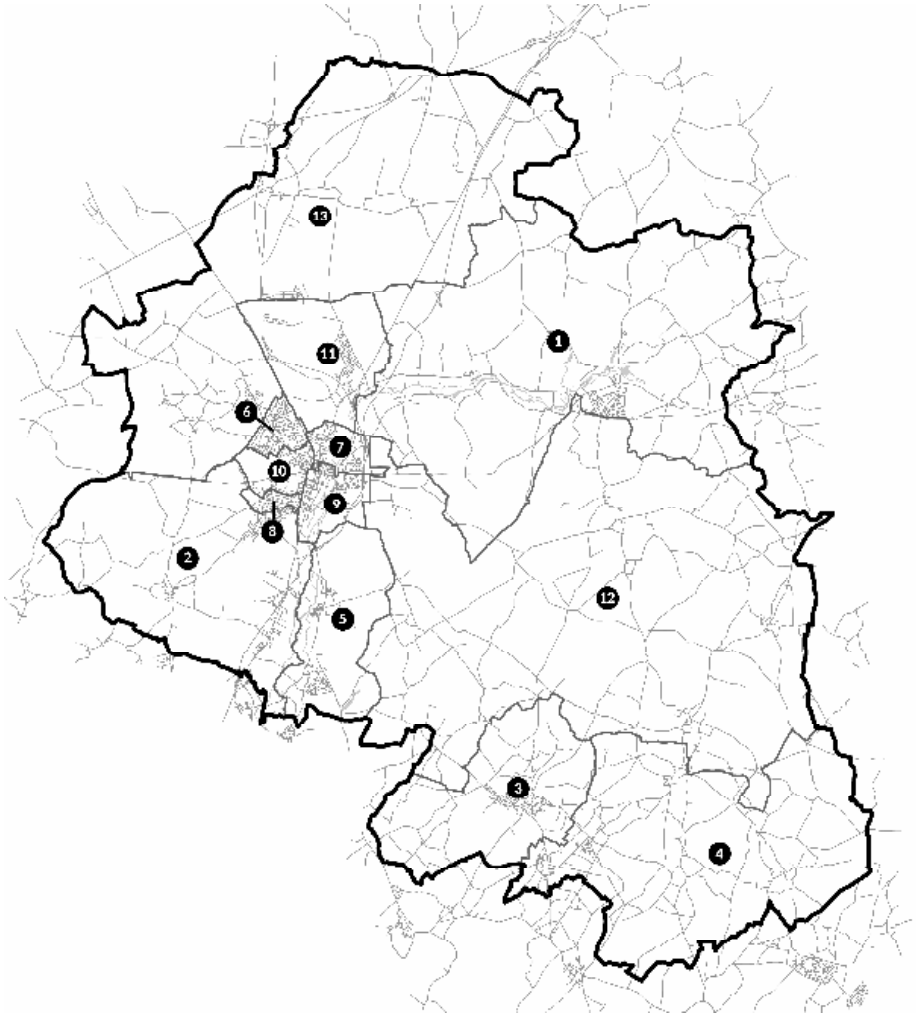

1. Alresford and Itchen Valley
2. Badger Farm and Oliver's Battery
3. Bishop's Waltham
4. Central Meon Valley
5. Colden Common and Twyford
6. St Barnabas
7. St Bartholomew
8. St Luke
9. St Michael
10. St Paul
11. The Worthys
12. Upper Meon Valley
13. Wonston & Micheldever

2024 election result

LD	**29,939**	**52.5**	**13,821**	**24.4**
Con	16,118	28.2		
Ref	4,797	8.4		
Lab	3,023	5.3		
Grn	2,740	4.8		
SDP	146	0.3		
Ind	142	0.2		
Ind	127	0.5		
Ind	44	0.1		

Members of Parliament

2024-	Danny Chambers (LD)
2010-24	Steve Brine (Con)
1997-10	Mark Oaten (LD)
1992-97	Gerry Malone (Con)
1979-92	John Browne (Con)
1964-79	Morgan Morgan-Giles (Con)
1950-64	Peter Smithers (Con)
1945-50	George Jeger (Lab)

Demographics

owned **66%** rent pr **18%** rent pub **16%**
white **93%** black **0.6%** asian **3%**
AB **53%** C1C2 **23%** DE **11%**
degree **46%** unqual **11%** student **11%**
▼ 35s **41%** ▲ 64s **21%**

General Election history

	Con	Lab	LD	Oth
2024	28.2	5.3	52.5	14.0
2019	48.3	4.6	46.6	0.5
2017	52.0	10.5	34.5	3.0
2015	55.0	8.3	24.4	12.3
2010	48.5	5.5	43.1	2.9
2005	38.5	7.8	50.6	3.0
2001	38.3	5.9	54.6	1.2
1997	42.1	10.5	42.1	5.4
1992	50.1	7.4	37.8	4.7
1987	52.4	6.6	40.2	0.9
1983	57.6	8.1	34.0	0.3
1979	56.0	22.5	20.9	0.6
74 O	44.4	25.9	29.6	
74 F	46.1	23.4	30.4	
1970	55.0	25.7	19.3	
1966	51.6	30.4	18.0	
1964	53.1	30.8	16.1	
1959	67.3	32.7		
1955	65.4	34.6		
1951	56.5	43.5		
1950	56.8	43.2		
1945	47.4	52.6		

EU referendum estimate

Leave **40%** Remain **60%**

Windsor

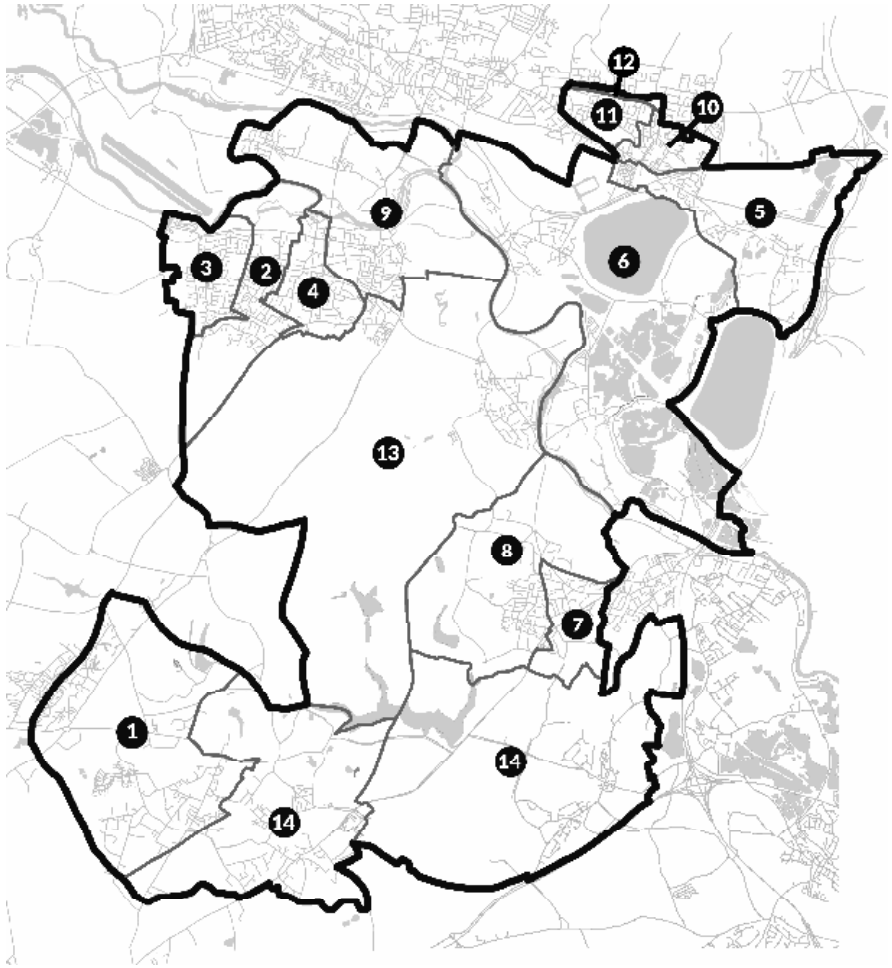

1. Ascot and Sunninghill
2. Clewer and Dedworth East
3. Clewer and Dedworth West,
4. Clewer East
5. Colnbrook and Poyle
6. Datchet, Horton and Wraysbury
7. Englefield Green East
8. Englefield Green West
9. Eton and Castle
10. Langley Foxborough
11. Langley Marish (87%)
12. Langley St Mary's (6%)
13. Old Windsor
14. Sunningdale and Cheapside
15. Virginia Water

2024 election result

Con	**16,483**	**36.4**	**6,457**	**14.2**
Lab	10,026	22.2		
LD	9,539	21.1		
Ref	4,660	10.3		
Grn	2,288	5.1		
Ind	1,629	3.6		
WP	621	1.4		

Members of Parliament

2024-	Jack Rankin (Con)
2005-24	Adam Afriyie (Con)
1992-05	Michael Trend (Con)
1970-92	Dr Sir Alan Glyn (Con)
1942-70	Sir Charles Mott-Radclyffe (Con)

Demographics

owned **61%**	rent pr **23%**	rent pub **16%**
white **74%**	black **3%**	asian **17%**
AB **40%**	C1C2 **26%**	DE **15%**
degree **42%**	unqual **13%**	student **12%**
▼ 35s **44%**	▲ 64s **16%**	

General Election history

	Con	Lab	LD	Oth
2024	36.4	22.2	21.1	20.4
2019	58.6	15.2	21.3	4.9
2017	64.4	22.9	10.1	2.6
2015	63.4	13.4	8.6	14.7
2010	60.8	9.9	22.4	6.5
2005	49.5	19.1	26.0	5.4
2001	47.3	24.1	26.1	2.5
1997	48.2	18.3	28.7	4.9
1992	55.5	7.9	35.1	1.6
1987	56.8	11.2	27.0	5.0
1983	58.2	11.5	25.3	4.9
1979	59.7	20.7	17.8	1.8
74 O	49.0	26.5	24.5	
74 F	48.8	24.3	25.2	
1970	58.9	29.6	11.6	
1966	49.6	33.5	16.9	
1964	50.3	27.1	22.6	
1959	65.4	34.6		
1955	63.4	36.6		
1951	61.6	38.4		
1950	55.6	33.8	10.6	
1945	54.2	33.1	12.8	

EU referendum estimate

Leave **46%** Remain **54%**

Wirral West

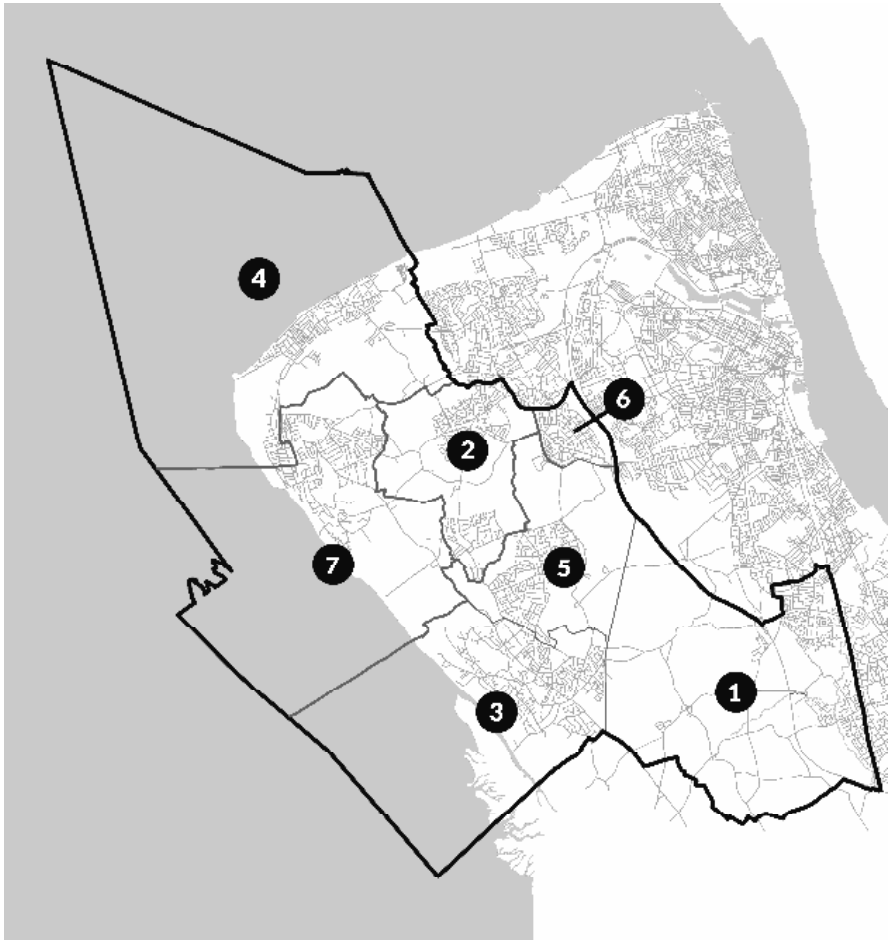

1. Clatterbridge
2. Greasby, Frankby and Irby
3. Heswall
4. Hoylake and Meols
5. Pensby and Thingwall
6. Upton (50%)
7. West Kirby and Thurstaston

2024 election result

Lab	**23,156**	**46.4**	**9,998**	**20.1**
Con	13,158	26.3		
Ref	6,422	12.9		
Grn	4,160	8.3		
LD	3,055	6.1		

Members of Parliament

2024-	Matthew Patrick (Lab)
2015-24	Margaret Greenwood (Lab)
2010-15	Esther McVey (Con)
1997-10	Stephen Hesford (Lab)
1976-97	David Hunt (Con)
1945-76	Selwyn Lloyd (Con/Speaker)

Demographics

owned **80%**	rent pr **12%**	rent pub **8%**
white **96%**	black **0.3%**	asian **2%**
AB **43%**	C1C2 **28%**	DE **18%**
degree **41%**	unqual **14%**	student **5%**
▼ 35s **33%**	▲ 64s **28%**	

General Election history

	Con	Lab	LD	Oth
2024	26.3	46.4	6.1	21.2
2019	41.2	48.2	6.3	2.4
2017	42.1	54.3	2.6	1.0
2015	44.2	45.1	3.4	7.3
2010	42.5	36.3	16.8	4.4
2005	39.9	42.5	16.1	1.4
2001	37.2	47.2	15.6	
1997	39.0	44.9	12.7	3.4
1992	52.7	31.0	14.6	1.8
1987	51.9	26.3	20.2	1.6
1983	55.9	21.8	22.4	
1979	59.0	28.1	12.9	
74 O		31.6	17.6	50.8
74 F		30.1	18.8	51.2
1970	55.1	31.7	13.2	
1966	48.1	33.1	18.8	
1964	50.1	27.2	22.7	
1959	67.9	32.1		
1955	67.4	32.6		
1951	65.2	34.8		
1950	57.0	31.2	11.7	
1945	51.4	31.3	17.3	

EU referendum estimate

Leave **43%** Remain **57%**

Witham

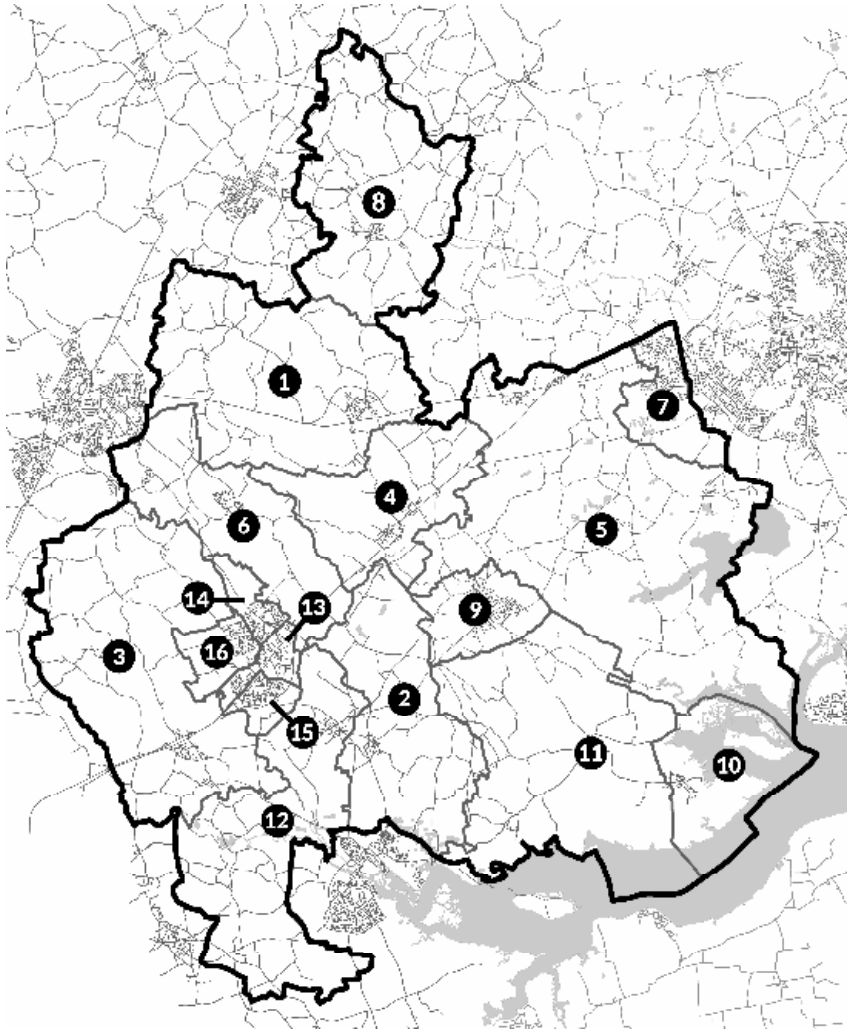

1. Coggeshall
2. Great Totham
3. Hatfield Peverel and Terling
4. Kelvedon and Feering
5. Marks Tey and Layer
6. Silver End and Cressing
7. Stanway
8. The Colnes
9. Tiptree
10. Tollesbury
11. Tolleshunt D'arcy
12. Wickham Bishops and Woodham
13. Witham Central
14. Witham Nortg
15. Witham South
16. Witham West

2024 election result

Con	**18,827**	**37.2**	**5,145**	**10.2**
Lab	13,682	27.0		
Ref	9,870	19.5		
Grn	3,539	7.0		
LD	3,439	6.8		
Ind	1,246	2.5		

Members of Parliament

2010- Dame Priti Patel (Con)

Demographics

owned **73%**	rent pr **13%**	rent pub **14%**
white **95%**	black **1%**	asian **2%**
AB **36%**	C1C2 **31%**	DE **22%**
degree **28%**	unqual **18%**	student **5%**
▼ 35s **39%**	▲ 64s **22%**	

General Election history

	Con	Lab	LD	Oth
2024	37.2	27.0	6.8	9.5
2019	66.6	17.8	9.3	6.3
2017	64.3	26.4	5.5	3.7
2015	57.5	15.8	6.1	20.5
2010	52.2	18.5	19.8	9.5

EU referendum estimate

Leave **61%** Remain **39%**

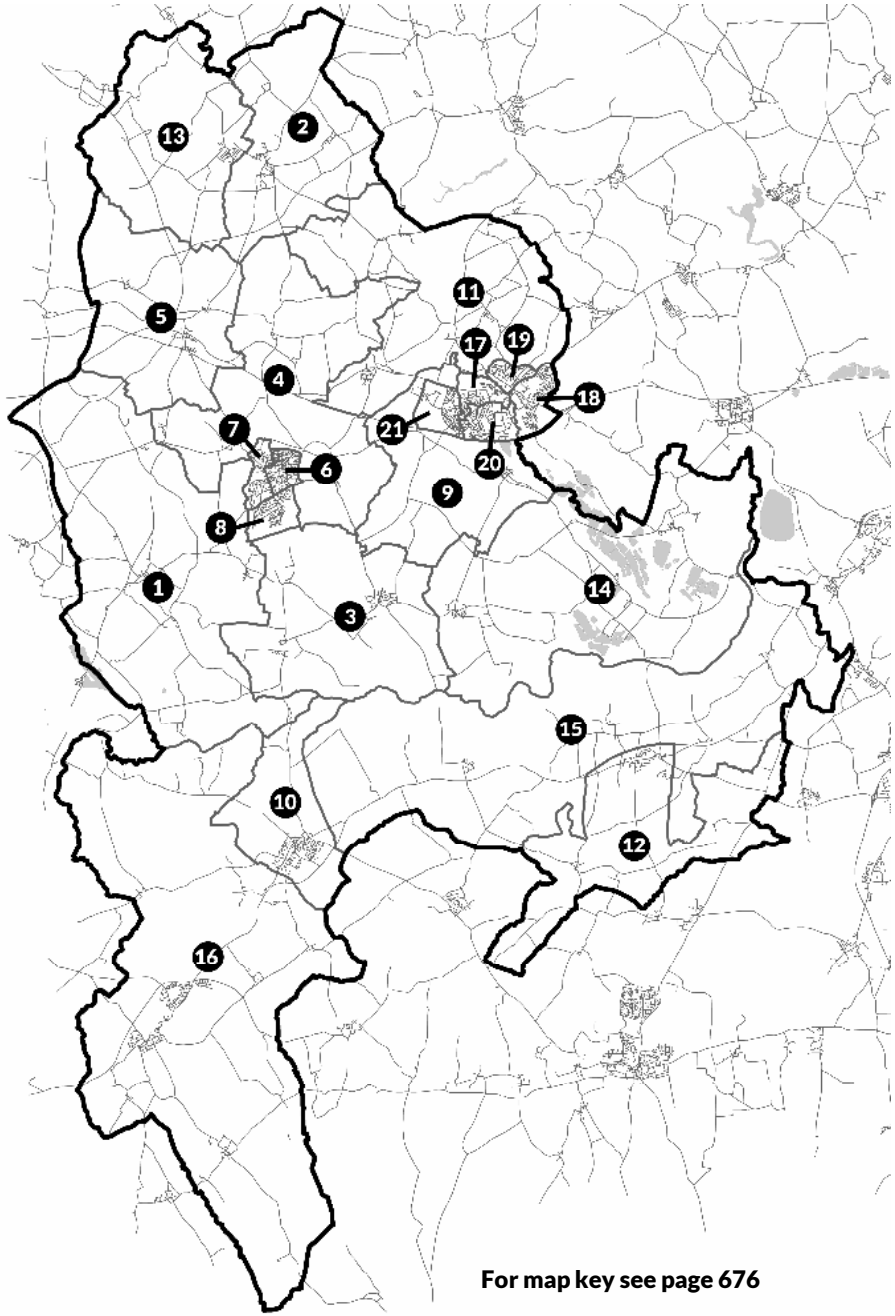

For map key see page 676

Witney

2024 election result

LD	**20,832**	**41.2**	**4,339**	**8.6**
Con	16,493	32.6		
Ref	6,307	12.5		
Lab	4,773	9.4		
Grn	1,661	3.3		
Ind	350	0.7		
Her	168	0.3		

Members of Parliament

2024-	Charlie Maynard (LD)
2016-24	Robert Courts (Con)
2001-16	David Cameron (Con)
1997-01	Shaun Woodward (Con/Lab)
1974-97	Douglas Hurd (Con)

Demographics

owned **68%**	rent pr **19%**	rent pub **14%**
white **95%**	black **1%**	asian **2%**
AB **41%**	C1C2 **30%**	DE **20%**
degree **38%**	unqual **13%**	student **4%**
▼ 35s **40%**	▲ 64s **20%**	

General Election history

	Con	Lab	LD	Oth
2024	32.6	9.4	41.2	16.8
2019	55.2	14.3	30.5	
2017	55.5	20.7	20.4	3.3
2015	60.2	17.2	6.8	16.1
2010	58.8	13.0	19.4	8.7
2005	49.3	22.0	23.0	5.7
2001	45.0	28.8	20.3	5.8
1997	43.0	30.6	19.9	6.5
1992	56.4	21.3	20.8	1.5
1987	57.5	16.7	25.8	
1983	55.4	13.8	30.8	
1979	56.9	26.0	16.7	0.4
74 O	45.9	29.9	24.1	
74 F	45.2	29.0	12.8	1.0

EU referendum estimate

Leave **46%** Remain **54%**

Woking

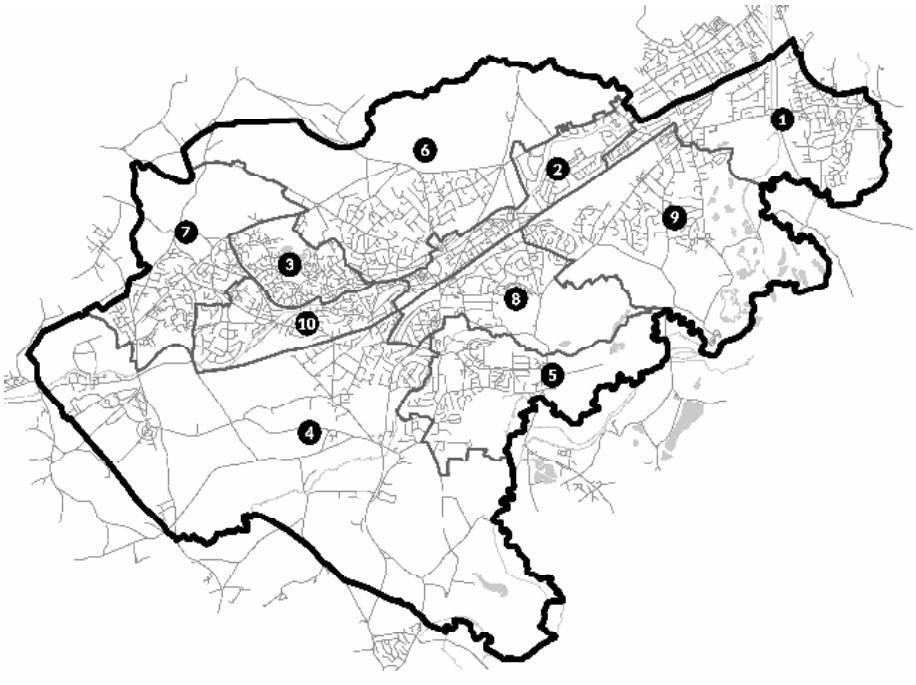

1. Byfleet & West Byfleet
2. Canalside
3. Goldsworth Park
4. Heathlands
5. Hoe Valley
6. Horsell
7. Knaphill
8. Mount Hermon
9. Pyrford
10. St John's

2024 election result

LD	**24,019**	**49.9**	**11,246**	**23.4**
Con	12,773	26.5		
Ref	4,888	10.2		
Lab	4,444	9.2		
Grn	1,853	3.8		
Her	168	0.3		

Members of Parliament

2024-	Will Forster (LD)
2010-24	Jonathan Lord (Con)
1997-10	Humfrey Malins (Con)
1974-97	Sir Cranley Onslow (Con)
1950-74	Harold Watkinson (Con)

Demographics

owned **67%**	rent pr **21%**	rent pub **12%**
white **79%**	black **2%**	asian **14%**
AB **44%**	C1C2 **27%**	DE **17%**
degree **45%**	unqual **13%**	student **6%**
▼ 35s **42%**	▲ 64s **17%**	

General Election history

	Con	Lab	LD	Oth
2024	26.5	9.2	49.9	14.3
2019	48.9	16.4	30.8	3.9
2017	54.1	23.9	17.6	4.5
2015	56.2	16.1	11.6	16.0
2010	50.3	8.0	37.4	12.3
2005	47.4	16.3	33.1	3.2
2001	46.0	20.3	30.3	3.4
1997	38.4	21.0	27.3	13.3
1992	58.9	12.6	28.0	0.5
1987	58.1	10.5	31.4	
1983	58.3	11.7	29.4	0.6
1979	57.0	24.0	18.0	1.0
74 O	46.0	23.7	28.4	1.9
74 F	46.3	21.3	32.4	
1970	56.7	28.4	14.9	
1966	51.4	30.8	17.8	
1964	51.7	29.6	18.7	
1959	67.4	32.6		
1955	64.4	35.6		
1951	65.0	35.0		
1950	58.0	31.2	10.8	

EU referendum estimate

Leave **44%** Remain **56%**

Wokingham

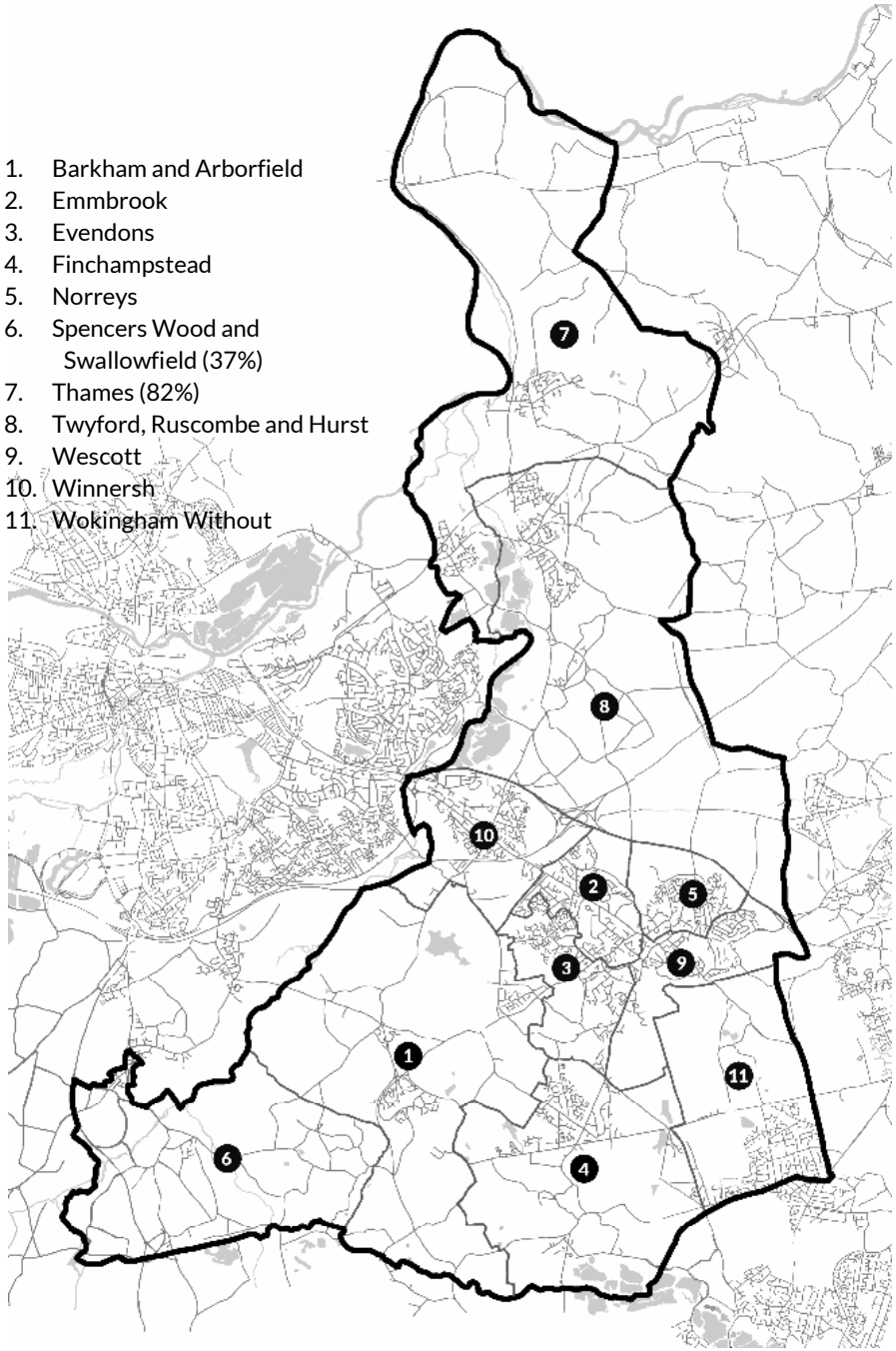

2024 election result

LD	**25,743**	**47.7**	**8,345**	**15.5**
Con	17,398	32.2		
Ref	5,274	9.8		
Lab	3,631	6.7		
Grn	1,953	3.6		

Members of Parliament

2024-	Clive Jones (LD)
1987-24	Sir John Redwood (Con)
1959-87	Sir William van Straubenzee (Con)
1950-59	Peter Remnant (Con)

Demographics

owned **78%**	rent pr **14%**	rent pub **8%**
white **86%**	black **2%**	asian **8%**
AB **52%**	C1C2 **26%**	DE **13%**
degree **48%**	unqual **10%**	student **5%**
▼ 35s **40%**	▲ 64s **19%**	

General Election history

	Con	Lab	LD	Oth
2024	32.2	6.7	47.7	13.4
2019	49.6	10.4	37.7	2.3
2017	56.6	25.1	15.9	2.3
2015	57.7	14.5	13.5	14.2
2010	52.7	10.1	28.0	9.0
2005	48.1	15.2	32.4	4.3
2001	46.1	17.4	32.4	4.0
1997	50.1	16.8	31.4	1.8
1992	61.4	12.5	25.1	0.9
1987	61.4	8.7	29.9	
1983	60.4	8.0	31.6	
1979	54.4	26.2	18.2	1.1
74 O	43.1	29.3	27.6	
74 F	45.2	27.0	27.8	
1970	55.0	28.8	16.2	
1966	47.9	34.4	17.7	
1964	50.2	27.5	21.3	
1959	57.5	27.8	14.7	
1955	59.5	29.7	10.8	
1951	61.0	30.0	9.1	
1950	57.7	28.8	13.4	

EU referendum estimate

Leave **43%** Remain **57%**

Wolverhampton North East

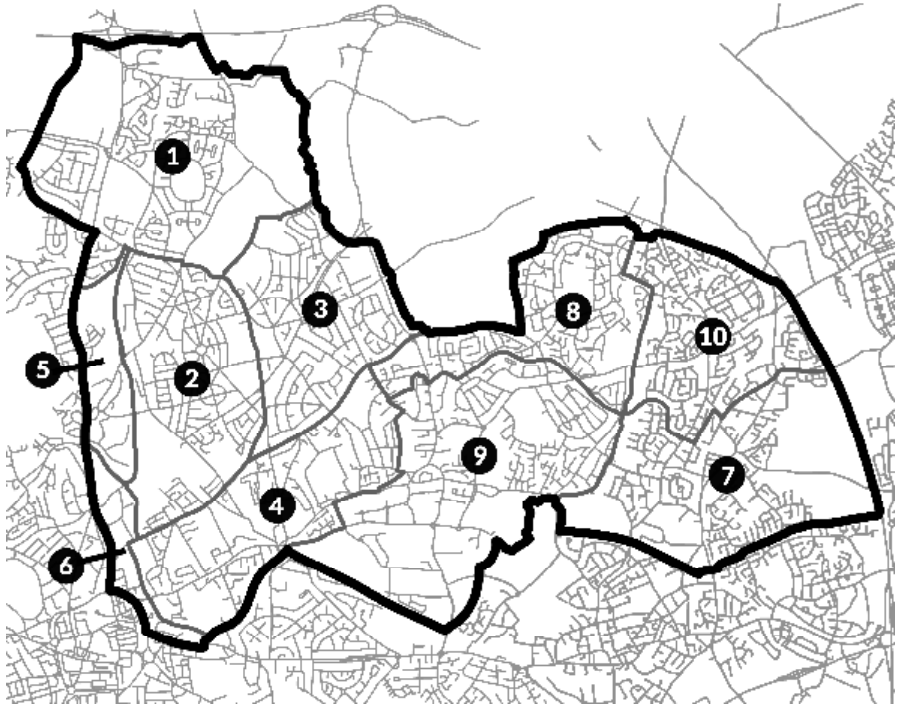

1. Bushbury North (86%)
2. Bushbury South and Low Hill
3. Fallings Park
4. Heath Town
5. Oxley (13%)
6. St Peter's (0.3%)
7. Short Heath
8. Wednesfield North
9. Wednesfield South
10. Willenhall North

2024 election result

Lab	**14,282**	**42.9**	**5,422**	**16.3**
Con	8,860	26.6		
Ref	7,721	23.2		
Grn	1,424	4.3		
LD	1,002	3.0		

Members of Parliament

2024-	Sureena Brackenridge (Lab)
2019-24	Jane Stevenson (Con)
2010-19	Emma Reynolds (Lab)
1992-10	Ken Purchase (Lab)
1987-92	Maureen Hicks (Con)
1964-87	Renée Short (Lab)
1945-64	John Baird (Lab)

Demographics

owned **57%**	rent pr **15%**	rent pub **28%**
white **73%**	black **9%**	asian **12%**
AB **21%**	C1C2 **25%**	DE **34%**
degree **22%**	unqual **27%**	student **8%**
▼ 35s **45%**	▲ 64s **17%**	

General Election history

	Con	Lab	LD	Oth
2024	26.6	42.9	3.0	27.5
2019	51.7	39.8	2.8	5.7
2017	40.3	52.8	1.6	5.4
2015	29.9	46.1	2.7	21.3
2010	34.3	41.4	13.5	10.9
2005	29.7	54.5	11.7	4.2
2001	28.6	60.3	7.9	3.2
1997	27.9	59.2	5.3	7.6
1992	41.2	49.3	7.3	2.2
1987	42.1	41.7	16.2	
1983	39.6	40.1	19.0	1.3
1979	37.4	50.0	9.9	2.7
74 O	24.2	56.1	15.6	4.2
74 F	33.6	59.7		6.7
1970	45.4	49.9		4.7
1966	38.1	61.9		
1964	44.0	56.0		
1959	44.9	55.1		
1955	37.9	62.1		
1951	37.7	62.3		
1950	29.6	59.3	11.1	
1945	22.2	47.7	30.1	

EU referendum estimate

Leave **68%** Remain **32%**

Wolverhampton South East

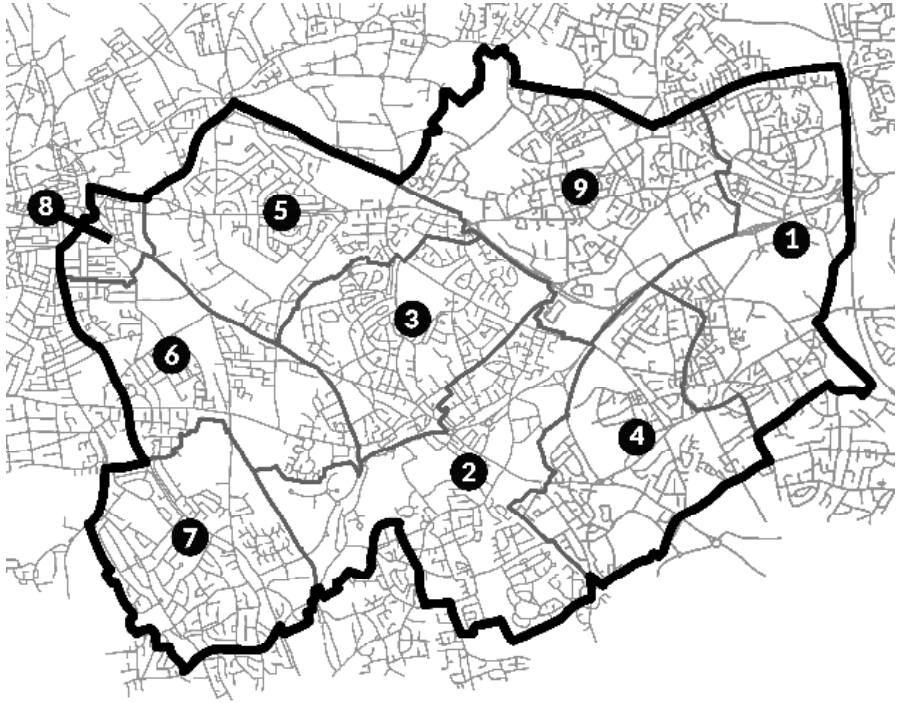

1. Bentley and Darlaston North
2. Bilston North
3. Bilston South
4. Darlaston South
5. East Park
6. Ettingshall North
7. Ettingshall South and Spring Vale
8. St Peter's (20%)
9. Willenhall South

2024 election result

Lab	**16,800**	**50.3**	**9,188**	**27.5**
Ref	7,612	22.8		
Con	5,654	16.9		
Grn	1,643	4.9		
WP	915	2.7		
LD	758	2.3		

Members of Parliament

2005-	Pat McFadden (Lab)
1987-05	Dennis Turner (Lab)
1955-87	Robert Edwards (Lab)
1945-55	Will Nally (Lab)

Demographics

owned **50%**	rent pr **19%**	rent pub **31%**
white **63%**	black **8%**	asian **21%**
AB **18%**	C1C2 **23**	DE **37%**
degree **21%**	unqual **29%**	student **8%**
▼ 35s **48%**	▲ 64s **14%**	

General Election history

	Con	Lab	LD	Oth
2024	16.9	50.3	2.3	30.4
2019	42.7	46.4	3.0	7.9
2017	34.8	58.2	1.2	5.8
2015	22.3	53.3	2.3	22.0
2010	28.6	47.7	15.0	8.7
2005	22.3	59.4	13.0	5.3
2001	21.8	67.4	8.8	2.0
1997	20.2	63.7	9.4	6.7
1992	31.7	56.7	9.5	1.9
1987	33.1	48.9	18.0	
1983	31.9	44.7	23.4	
1979	34.5	55.7	6.7	3.1
74 O	26.7	58.7	9.9	4.7
74 F	27.4	54.9	13.9	3.9
1970	49.1	50.9		
1966	43.1	56.9		
1964	46.9	53.1		
1959	46.5	53.5		
1955	42.4	57.6		
1951	38.1	61.9		
1950	37.4	62.6		
1945	31.2	67.0	1.8	

EU referendum estimate

Leave **69%** Remain **31%**

Wolverhampton West

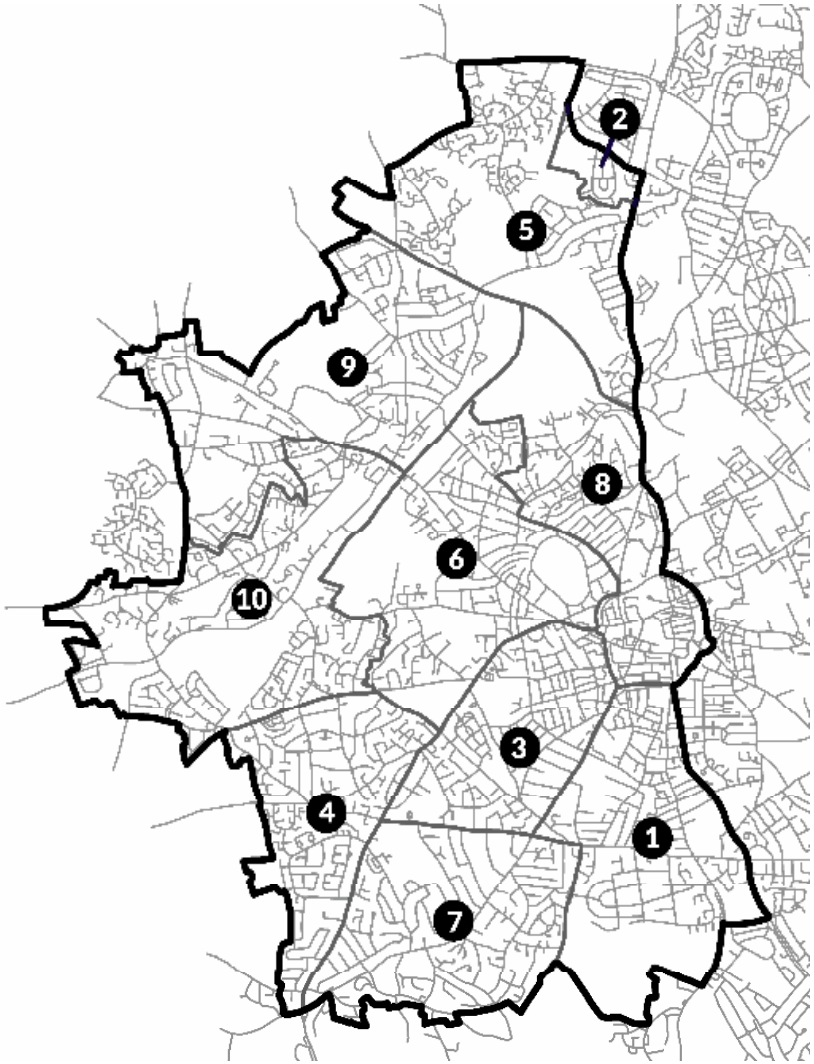

1. Blakenhall
2. Bushbury North (14%)
3. Graisley
4. Merry Hill
5. Oxley (87%)
6. Park
7. Penn
8. St Peter's (80%)
9. Tettenhall Regis
10. Tettenhall Wightwick

2024 election result

Lab	**19,331**	**44.3**	**7,868**	**18.0**
Con	11,463	26.3		
Ref	6,078	13.9		
Grn	1,395	3.2		
LD	1,376	3.2		
Ind	888	1.3		
WP	576	1.3		

Members of Parliament

2024-	Warinder Juss (Lab)
2019-24	Stuart Anderson (Con)
2017-19	Eleanor Smith (Lab)
2015-17	Rob Marris (Lab)
2010-15	Paul Uppal (Con)
2001-10	Rob Marris (Lab)
1997-01	Jenny Jones (Lab)
1974-97	Nicholas Budgen (Con)
1950-74	Enoch Powell (Con)
1945-50	Billy Hughes (Lab)

Demographics

owned **60%**	rent pr **22%**	rent pub **18%**
white **55%**	black **8%**	asian **27%**
AB **28%**	C1C2 **25%**	DE **27%**
degree **32%**	unqual **22%**	student **9%**
▼ 35s **43%**	▲ 64s **18%**	

General Election history

	Con	Lab	LD	Oth
2024	26.3	44.3	3.2	19.7
2019	48.3	44.3	5.0	2.5
2017	44.2	49.4	1.9	3.8
2015	41.2	43.2	2.1	13.4
2010	40.7	39.0	16.0	4.3
2005	37.5	44.4	13.4	4.9
2001	39.7	48.3	8.4	3.7
1997	39.9	50.4	8.2	1.5
1992	49.3	39.9	8.5	2.3
1987	50.7	30.7	18.6	
1983	50.6	27.5	21.5	0.4
1979	52.4	31.2	13.7	2.6
74 O	44.2	33.0	19.5	3.3
74 F	45.7	32.1	19.2	3.0
1970	64.3	28.8	6.0	0.8
1966	59.1	40.9		
1964	57.4	31.4	11.2	
1959	63.9	36.1		
1955	40.0	60.0		
1951	53.6	46.4		
1950	46.0	44.4	9.6	
1945	40.1	59.9		

EU referendum estimate

Leave **54%** Remain **46%**

Worcester

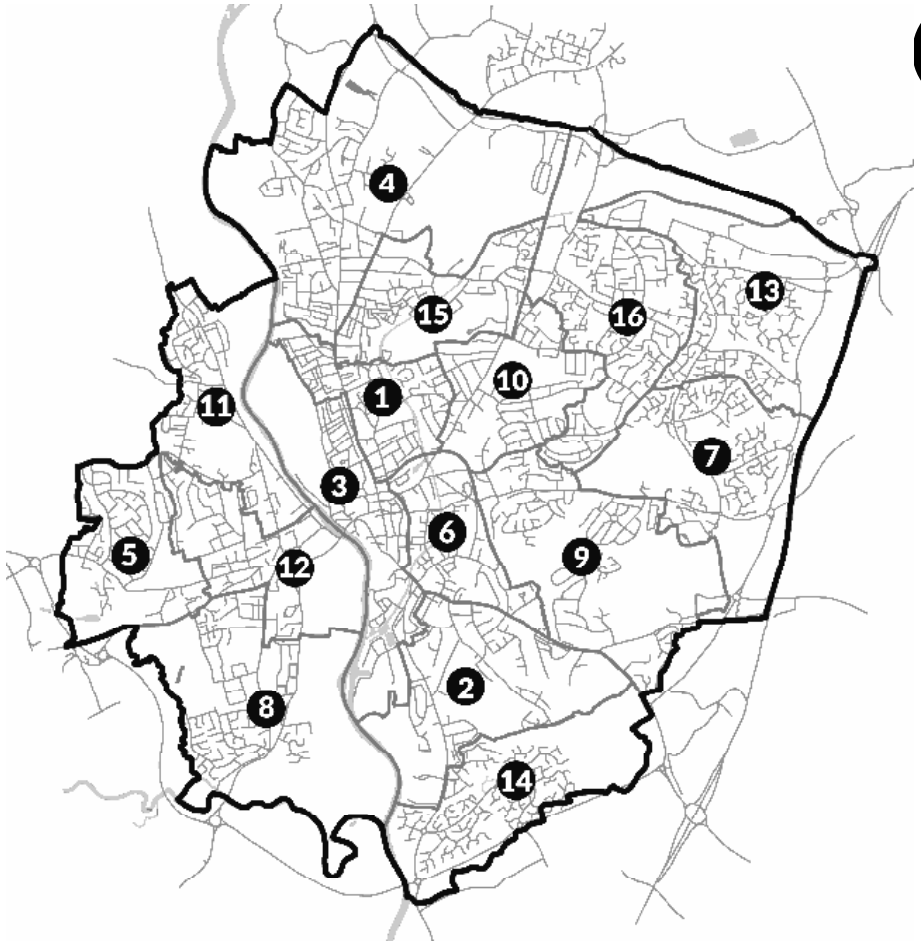

1. Arboretum
2. Battenhall
3. Cathedral
4. Claines
5. Dines Green and Grove Green
6. Fort Royal
7. Leopard Hill
8. Lower Wick and Pitmaston
9. Nunnery
10. Rainbow Hill
11. St Clement
12. St John's
13. St Nicholas
14. St Peter's Paris
15. St Stephen
16. Warndon and Elbury Park

2024 election result

Lab	**18,622**	**40.5**	**7,116**	**15.5**
Con	11,506	25.0		
Ref	6,723	14.6		
Grn	4,789	10.4		
LD	3,986	8.7		
TUSC	280	0.6		
SDP	130	0.3		

Members of Parliament

2024-	Tom Collins (Lab)
2010-24	Robin Walker (Con)
1997-10	Mike Foster (Lab)
1992-97	Peter Luff (Con)
1961-92	Peter Walker (Con)
1945-61	George Ward (Con)

Demographics

owned **64%**	rent pr **17%**	rent pub **20%**
white **90%**	black **1%**	asian **6%**
AB **33%**	C1C2 **26%**	DE **26%**
degree **34%**	unqual **17%**	student **9%**
▼ 35s **44%**	▲ 64s **18%**	

General Election history

	Con	Lab	LD	Oth
2024	25.0	40.5	8.7	26.3
2019	50.8	37.5	7.2	4.4
2017	48.1	43.2	3.4	5.3
2015	45.3	34.0	3.4	17.3
2010	39.5	33.4	19.4	7.5
2005	35.1	41.9	16.3	6.8
2001	35.5	48.6	12.6	3.3
1997	35.7	50.1	12.5	1.7
1992	46.4	36.2	15.9	1.6
1987	48.2	28.4	23.4	
1983	49.5	22.7	27.4	0.4
1979	51.3	31.6	15.1	2.0
74 O	45.6	36.5	17.9	
74 F	45.6	33.2	21.2	
1970	58.3	41.7		
1966	53.5	46.5		
1964	50.9	35.6	13.5	
1959	39.7	30.2	30.1	
1955	56.8	43.2		
1951	55.5	44.5		
1950	49.5	40.6	9.8	
1945	42.9	42.9	14.2	

EU referendum estimate

Leave **54%** Remain **46%**

Worsley and Eccles

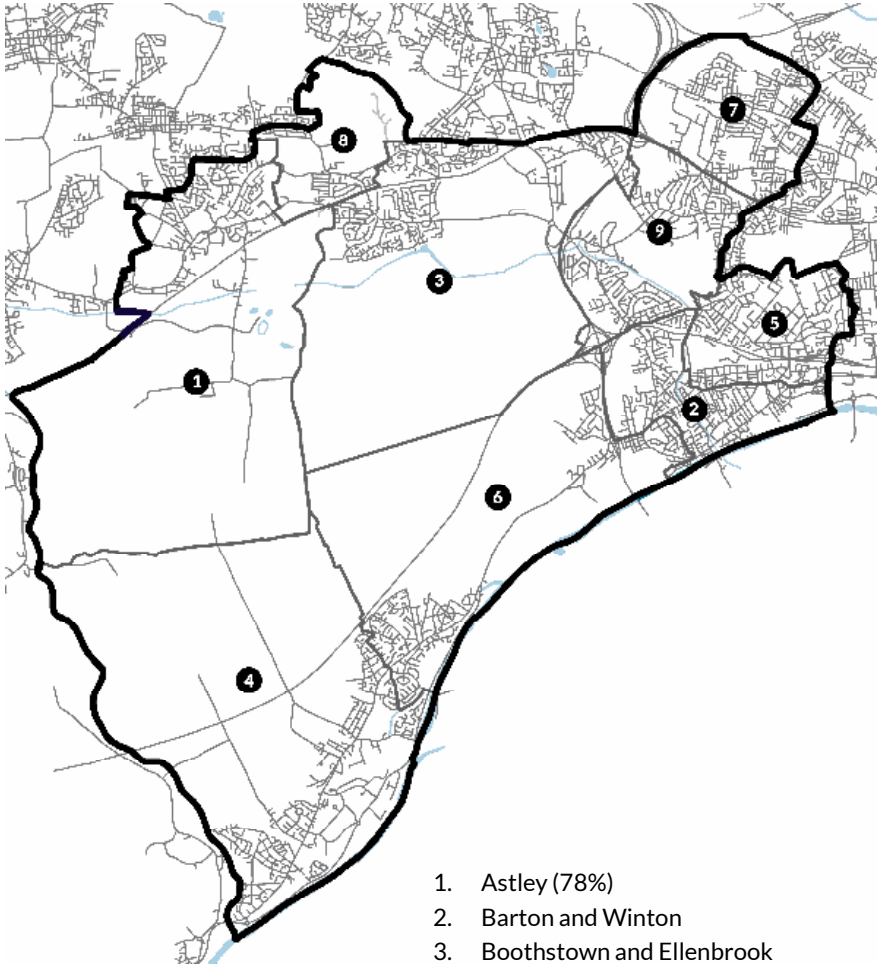

1. Astley (78%)
2. Barton and Winton
3. Boothstown and Ellenbrook
4. Cadishead and Lower Irlam
5. Eccles
6. Higher Irlam and Peel Green
7. Swinton and Wardley
8. Tyldesley and Mosley Common (23%)
9. Worsley and Westwood Park

2024 election result

Lab	**20,277**	**47.7**	**11,091**	**26.1**
Ref	9,186	21.6		
Con	6,791	16.0		
Grn	3,283	7.7		
LD	1,851	4.4		
WP	466	1.1		
Ind	448	1.1		
TUSC	241	0.6		

Members of Parliament

2024-	Michael Wheeler (Lab)
2005-24	Barbara Keeley (Lab)
1983-05	Terry Lewis (Lab)

Demographics

owned **63%**	rent pr **17%**	rent pub **20%**
white **90%**	black **1%**	asian **6%**
AB **33%**	C1C2 **28%**	DE **24%**
degree **31%**	unqual **19%**	student **6%**
▼ 35s **44%**	▲ 64s **17%**	

General Election history

	Con	Lab	LD	Oth
2024	16.0	47.7	4.4	31.9
2019	38.5	45.7	5.6	8.1
2017	38.7	57.1	2.4	1.8
2015	30.1	44.2	2.6	23.1
2010	32.5	42.9	16.5	8.1
2005	25.7	51.0	18.7	4.6
2001	23.8	57.1	17.5	1.6
1997	24.2	62.2	13.6	
1992	34.6	52.4	11.6	1.5
1987	35.1	48.1	16.8	
1983	32.6	40.3	27.1	

EU referendum estimate

Leave **61%** Remain **39%**

Worthing West

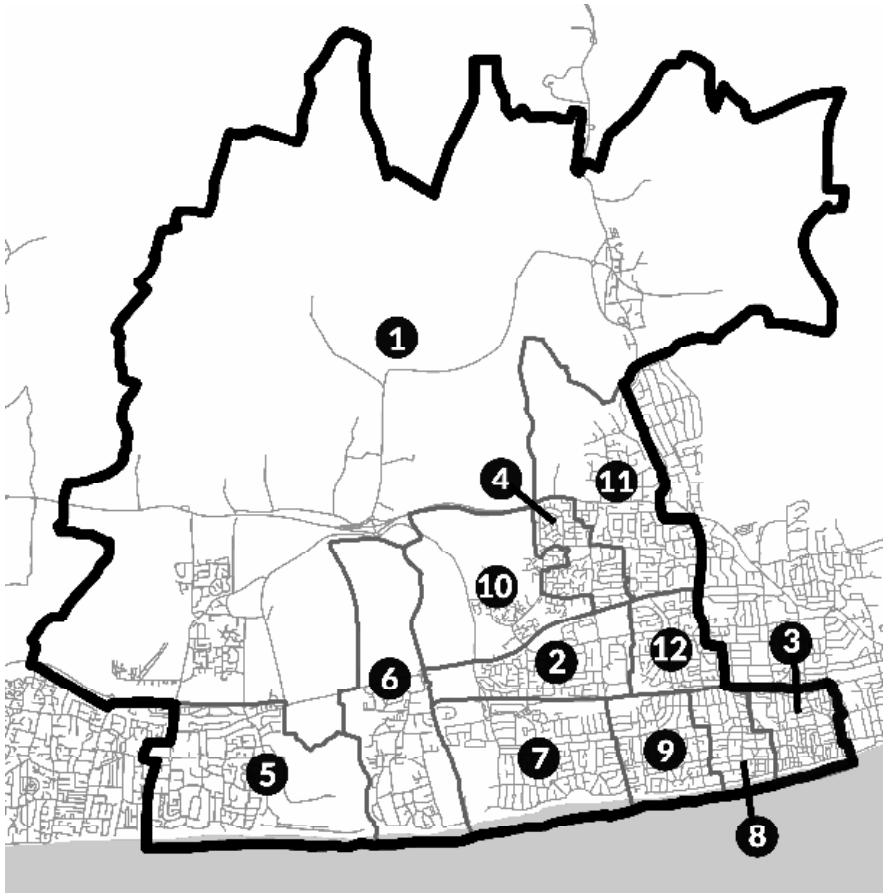

1. Angmering and Findon
2. Castle
3. Central
4. Durrington
5. East Preston
6. Ferring
7. Goring
8. Heene
9. Marine
10. Northbrook
11. Salvington
12. Tarring

2024 election result

Lab	**20,519**	**40.2**	**3,949**	**7.7**
Con	16,570	32.5		
Ref	7,562	14.8		
Grn	3,274	6.4		
LD	2,708	5.3		
Ind	364	0.7		

Members of Parliament

2024-	Dr Beccy Cooper (Lab)
1997-24	Sir Peter Bottomley (Con)
1964-97	Sir Terence Higgins (Con)
1945-64	Sir Otho Prior-Palmer (Con)

Demographics

owned **70%**	rent pr **20%**	rent pub **10%**
white **93%**	black **1%**	asian **3%**
AB **36%**	C1C2 **31%**	DE **22%**
degree **31%**	unqual **17%**	student **5%**
▼ 35s **35%**	▲ 64s **27%**	

General Election history

	Con	Lab	LD	Oth
2024	32.5	40.2	5.3	22.2
2019	55.8	28.6	11.0	4.6
2017	55.4	33.2	5.5	6.0
2015	51.5	15.7	8.8	24.1
2010	51.7	11.8	27.9	8.6
2005	47.6	19.2	26.7	6.5
2001	47.5	21.5	26.5	4.5
1997	46.1	16.2	31.1	6.5
1992	57.0	11.1	29.4	2.4
1987	61.7	9.6	28.7	
1983	60.9	5.7	32.6	0.7
1979	61.2	13.0	24.1	1.6
74 O	58.2	17.2	24.6	
74 F	59.4	14.6	26.0	
1970	65.6	17.8	16.6	
1966	59.6	20.5	17.8	2.1
1964	61.0	16.1	22.9	
1959	68.2	16.5	15.3	
1955	77.1	22.9		
1951	74.6	25.4		
1950	66.8	22.7	10.5	
1945	64.5	23.4	13.1	

EU referendum estimate

Leave **56%** Remain **44%**

Wrexham

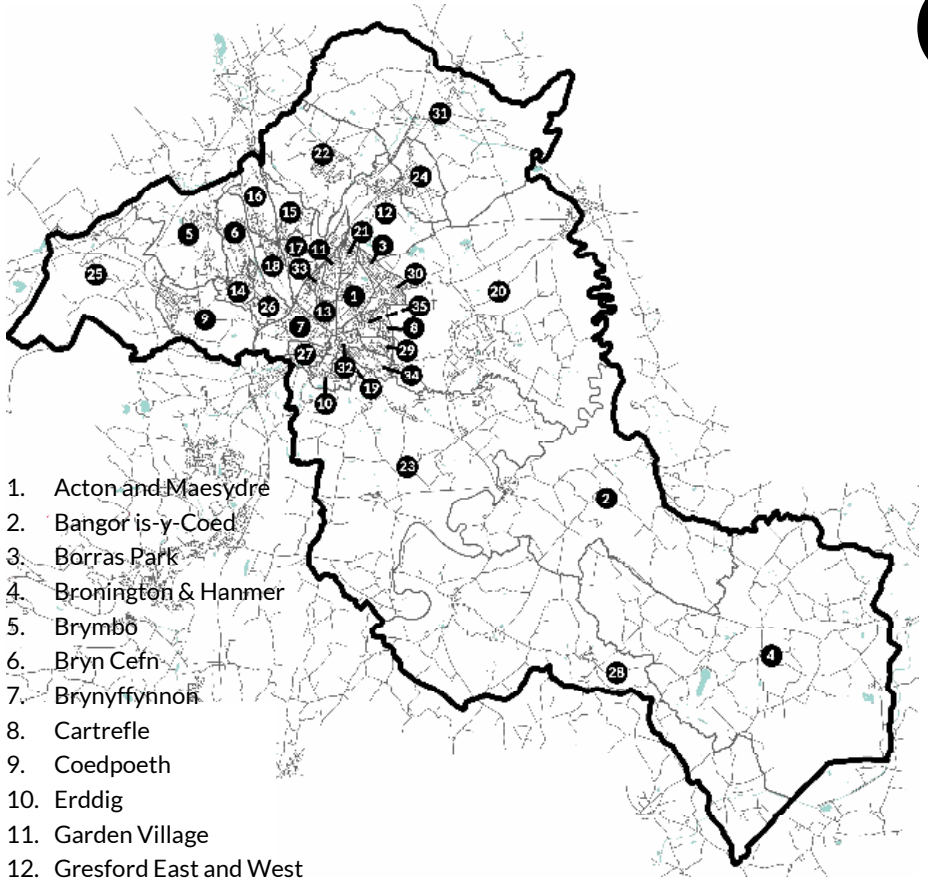

1. Acton and Maesydre
2. Bangor is-y-Coed
3. Borras Park
4. Bronington & Hanmer
5. Brymbo
6. Bryn Cefn
7. Brynyffynnon
8. Cartrefle
9. Coedpoeth
10. Erddig
11. Garden Village
12. Gresford East and West
13. Grosvenor
14. Gwenfro
15. Gwersyllt East
16. Gwersyllt North
17. Gwersyllt South
18. Gwersyllt West
19. Hermitage
20. Holt
21. Little Acton
22. Llay
23. Marchwiel
24. Marford and Hoseley
25. Minera
26. New Broughton
27. Offa
28. Overton and Maelor South
29. Queensway
30. Rhosnesni
31. Rossett
32. Smithfield
33. Stansty
34. Whitegate
35. Wynnstay

2024 election result

Lab	**15,836**	**39.2**	**5,948**	**14.7**
Con	9,888	24.5		
Ref	6,915	17.1		
PC	4,138	10.2		
LD	1,777	4.4		
Grn	1,339	3.3		
Abolish	480	1.2		

Members of Parliament

2024-	Andrew Ranger (Lab)
2019-24	Sarah Atherton (Con)
2001-19	Ian Lucas (Lab)
1983-01	Dr John Marek (Lab)
1970-83	Tom Ellis (Lab/SDP)
1955-70	Idwal Jones (Lab)
1935-55	Robert Richards (Lab)

Demographics

owned **64%**	rent pr **17%**	rent pub **20%**
white **95%**	black **0.7%**	asian **2%**
AB **28%**	C1C2 **28%**	DE **30%**
degree **30%**	unqual **20%**	student **6%**
▼ 35s **40%**	▲ 64s **20%**	

General Election history

	Con	Lab	LD	PC	Oth
2024	24.5	39.2	4.4	10.2	21.6
2019	45.3	39.0	4.3	6.4	4.9
2017	43.7	48.9	2.5	5.0	
2015	31.6	37.2	5.3	7.6	18.1
2010	25.4	36.9	25.8	6.2	5.7
2005	20.0	46.1	23.6	5.7	4.6
2001	22.5	53.0	17.1	5.9	1.4
1997	23.9	56.1	13.3	3.2	3.5
1992	35.2	48.3	13.8	2.8	
1987	35.6	43.9	19.4	1.1	
1983	33.4	34.3	29.7	2.6	
1979	29.6	49.2	18.4	2.8	
74 O	21.7	51.1	22.1	5.1	
74 F	24.4	46.7	24.4	4.5	
1970	28.6	56.8	9.3	5.3	
1966	24.6	58.6	12.4	4.5	
1964	32.9	58.2		8.9	
1959	31.9	55.9		12.2	
1955	33.0	56.6		10.4	
1951	34.8	61.5		3.6	
1950	25.5	57.8	15.0	1.7	
1945	28.6	56.0	14.5		0.9

EU referendum estimate

Leave **57%** Remain **43%**

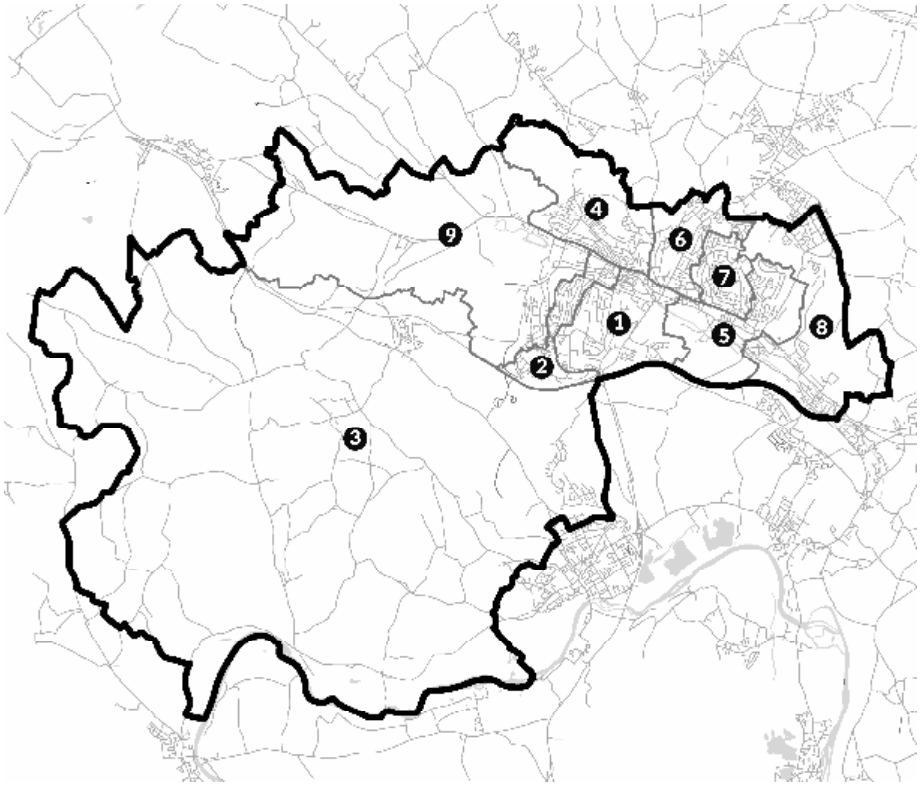

1. Abbey
2. Booker, Cressex and Castleford
3. Chiltern Villages
4. Downley
5. Ryemead and Micklefield
6. Terriers and Amersham Hill
7. Totteridge and Bowerdean
8. Tylers Green and Loudwater
9. West Wycombe

Wycombe

2024 election result

Lab	**16,035**	**35.9**	**4,591**	**10.3**
Con	11,444	25.6		
Ref	4,769	10.7		
LD	4,236	9.5		
WP	3,344	7.5		
Grn	2,193	4.9		
Ind	1,913	4.3		
Climate	489	1.1		
Ind	214	0.5		

Members of Parliament

2010-	Steve Baker (Con)
2001-10	Paul Goodman (Con)
1978-01	Sir Ray Whitney (Con)
1952-78	Sir John Hall (Con)
1951-52	William Astor (Con)
1945-51	John Haire (Lab)

Demographics

owned **64%**	rent pr **22%**	rent pub **15%**
white **65%**	black **5%**	asian **23%**
AB **37%**	C1C2 **28%**	DE **20%**
degree **30%**	unqual **20%**	student **6%**
▼ 35s **46%**	▲ 64s **14%**	

General Election history

	Con	Lab	LD	Oth
2024	25.6	35.9	9.5	29.0
2019	45.2	37.5	11.9	5.3
2017	50.0	37.7	7.8	4.5
2015	51.4	22.5	8.8	17.2
2010	48.6	17.3	28.8	5.3
2005	45.8	29.9	19.8	4.6
2001	42.4	35.3	17.0	5.3
1997	39.9	35.4	18.5	6.2
1992	53.1	22.6	23.0	2.3
1987	53.9	18.7	27.5	
1983	54.2	17.2	27.9	
1979	57.3	27.0	14.4	1.2
74 O	46.3	30.8	19.3	3.5
74 F	46.2	29.5	24.3	
1970	55.9	32.5	11.6	
1966	49.2	38.2	12.5	
1964	50.0	34.9	15.1	
1959	53.3	34.5	12.2	
1955	57.7	42.3		
1951	51.7	48.3		
1950	41.1	42.1	16.4	0.4
1945	39.6	45.2	15.2	

EU referendum estimate

Leave **48%** Remain **52%**

Wyre Forest

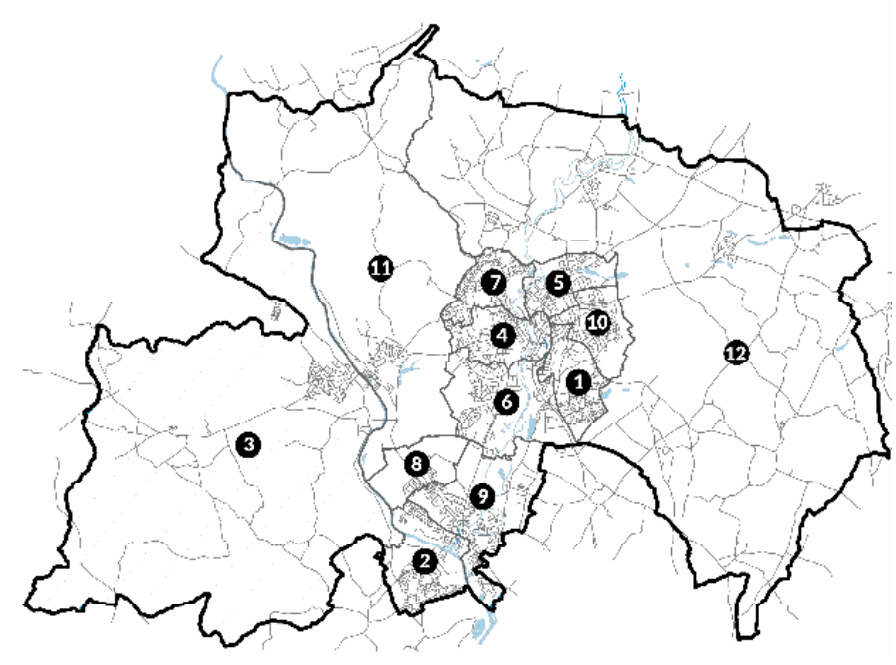

1. Aggborough and Spennells
2. Areley Kings and Riverside
3. Bewdley and Rock
4. Blakebrook and Habberley South
5. Broadwaters
6. Foley Park and Hoobrook
7. Franche and Habberley North
8. Lickhill
9. Mitton; Offmore and Comberton
10. Wribbenhall and Arley
11. Wyre Forest Rural

2024 election result

Con	**14.489**	**32.1**	**812**	**1.8**
Lab	13,677	30.3		
Ref	9,682	21.4		
LD	2,809	6.2		
Grn	2,443	5.4		
Ind	1.535	3.4		
Ind	523	1.2		

Members of Parliament

2010-	Mark Garnier (Con)
2001-10	Dr Richard Taylor (Ind)
1997-01	David Lock (Lab)
1987-97	Anthony Coombs (Con)
1974-87	Esmond Bulmer (Con)
1964-74	Sir Tatton Brinton (Con)
1950-64	Gerald Nabarro (Con)
1945-50	Louis Tolley (Lab)

Demographics

owned **70%**	rent pr **16%**	rent pub **14%**
white **96%**	black **0.4%**	asian **2%**
AB **30%**	C1C2 **30%**	DE **28%**
degree **26%**	unqual **22%**	student **5%**
▼35s **36%**	▲64s **25%**	

General Election history

	Con	Lab	LD	Oth
2024	32.1	30.3	6.2	31.4
2019	65.2	22.8	8.1	3.9
2017	58.4	32.3	3.8	5.5
2015	45.3	19.3	2.5	33.0
2010	36.9	14.3	11.9	36.8
2005	28.7	22.8		48.5
2001	19.1	22.1		58.9
1997	36.1	48.8	8.0	7.2
1992	47.8	30.8	21.4	
1987	47.1	18.9	34.0	
1983	48.4	19.2	32.4	
1979	53.7	28.6	15.9	1.7
74 O	43.3	31.8	24.9	
74 F	42.5	28.9	28.6	
1970	51.7	34.2	14.0	
1966	52.0	45.3		2.7
1964	50.7	36.5	12.1	0.6
1959	60.1	39.9		
1955	59.3	40.7		
1951	55.6	44.4		
1950	50.0	41.7	8.3	
1945	44.2	55.8		

EU referendum estimate

Leave **63%** Remain **37%**

Wythenshawe and Sale East

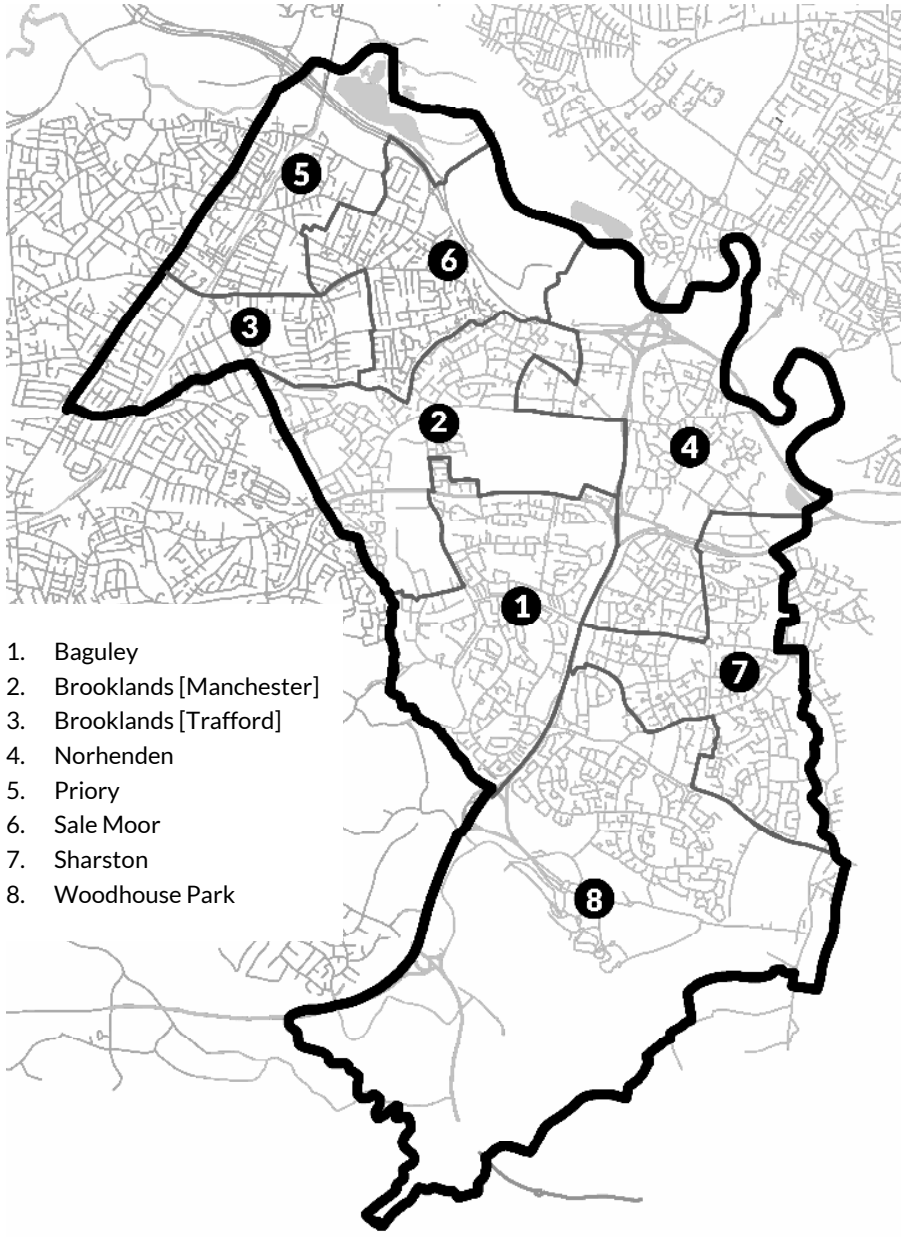

1. Baguley
2. Brooklands [Manchester]
3. Brooklands [Trafford]
4. Norhenden
5. Priory
6. Sale Moor
7. Sharston
8. Woodhouse Park

2024 election result

Lab	**20,596**	**52.6**	**14,610**	**37.3**
Ref	5,986	15.3		
Con	5,392	13.8		
Grn	4,133	10.6		
LD	1,985	5.1		
WP	714	1.8		
SDP	326	0.8		

Members of Parliament

2014-	Mike Kane (Lab)
1997-14	Paul Goggins (Lab)
1964-97	Alf Morris (Lab)
1950-64	Eveline Hill (Con)

Demographics

owned **51%**	rent pr **17%**	rent pub **33%**
white **80%**	black **5%**	asian **8%**
AB **31%**	C1C2 **26%**	DE **26%**
degree **33%**	unqual **21%**	student **6%**
▼ 35s **46%**	▲ 64s **15%**	

General Election history

	Con	Lab	LD	Oth
2024	13.8	52.6	5.1	28.5
2019	30.1	53.3	7.0	9.7
2017	29.6	62.2	3.3	4.9
2015	25.7	50.1	4.5	19.7
2010	25.6	44.1	22.3	8.0
2005	22.3	52.2	21.5	4.1
2001	24.0	60.0	12.3	3.7
1997	25.1	58.1	12.4	4.4
1992	28.4	60.4	9.7	1.4
1987	28.6	56.8	14.1	0.5
1983	29.4	54.6	16.0	
1979	32.4	59.1	8.5	
74 O	27.4	59.1	13.6	
74 F	30.0	55.7	14.3	
1970	44.8	55.2		
1966	35.8	53.1	11.1	
1964	39.2	47.7	13.0	
1959	51.2	48.9		
1955	52.8	47.2		
1951	56.5	43.5		
1950	49.3	37.2	12.2	1.3

EU referendum estimate

Leave **50%** Remain **50%**

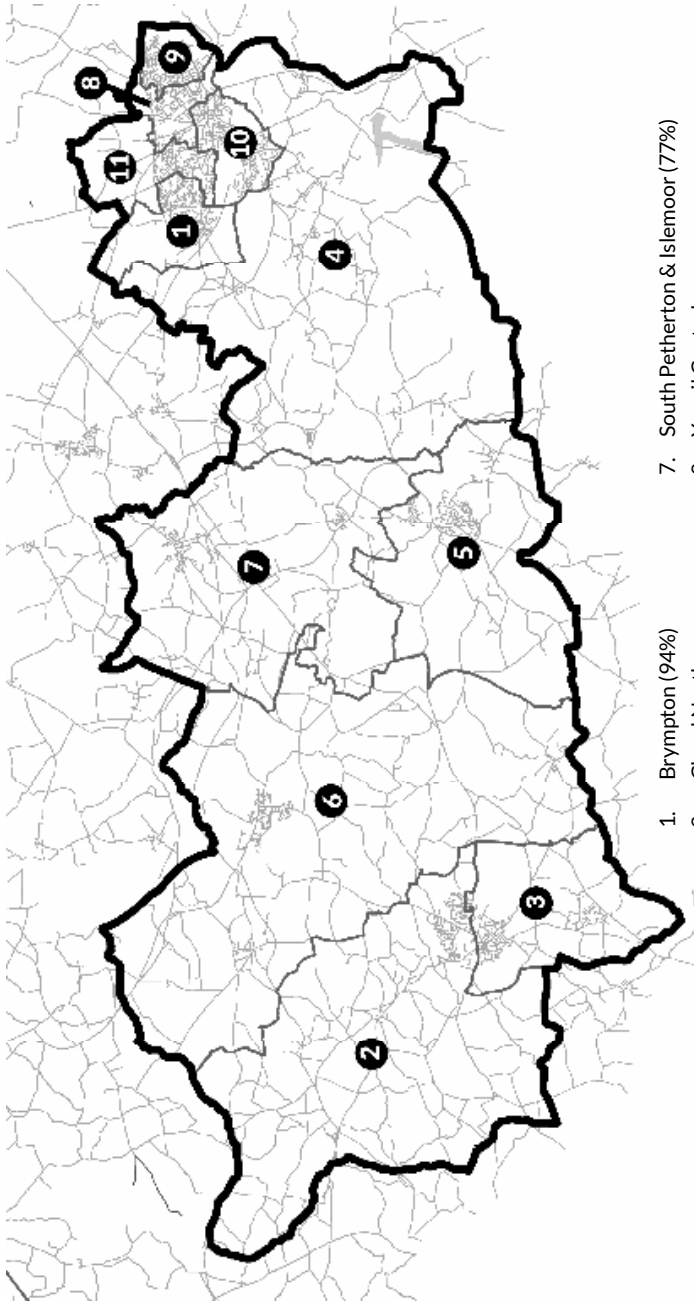

1. Brympton (94%)
2. Chard North
3. Chard South
4. Coker (85%)
5. Crewkerne
6. Ilminster
7. South Petherton & Islemoor (77%)
8. Yeovil Central
9. Yeovil East
10. Yeovil South
11. Yeovil West

Yeovil

2024 election result

LD	**23,765**	**48.5**	**12,268**	**25.0**
Con	11,497	23.5		
Ref	7,677	15.7		
Lab	3,002	6.1		
Grn	2,403	4.9		
Ind	608	1.2		

Members of Parliament

2024-	Adam Dance (LD)
2015-24	Marcus Fysh (Con)
2001-15	David Laws (LD)
1983-01	Paddy Ashdown (LD)
1951-83	John Peyton (Con)
1945-51	William Kingsmill (Con)

Demographics

owned **67%**	rent pr **18%**	rent pub **15%**
white **96%**	black **0.6%**	asian **2%**
AB **31%**	C1C2 **31%**	DE **29%**
degree **28%**	unqual **17%**	student **4%**
▼ 35s **38%**	▲ 64s **24%**	

General Election history

	Con	Lab	LD	Oth
2024	23.5	6.1	48.5	21.8
2019	58.4	6.3	31.1	4.2
2017	54.5	12.5	29.7	3.3
2015	42.5	7.1	33.2	17.2
2010	32.9	5.2	55.7	6.1
2005	34.3	10.5	51.4	3.8
2001	36.1	14.7	44.3	5.0
1997	27.7	14.9	48.7	8.7
1992	36.9	9.6	51.7	1.8
1987	41.3	7.3	51.4	
1983	44.0	5.6	50.5	
1979	47.9	21.6	30.5	
74 O	42.3	28.6	28.5	0.5
74 F	41.5	27.8	29.5	1.2
1970	49.7	37.0	13.3	
1966	43.2	39.2	17.6	
1964	42.6	33.3	24.1	
1959	46.7	34.7	18.6	
1955	48.2	39.6	12.2	
1951	46.8	41.1	12.1	
1950	42.6	39.3	18.1	
1945	37.8	37.4	24.8	

EU referendum estimate

Leave **59%** Remain **41%**

Ynys Môn

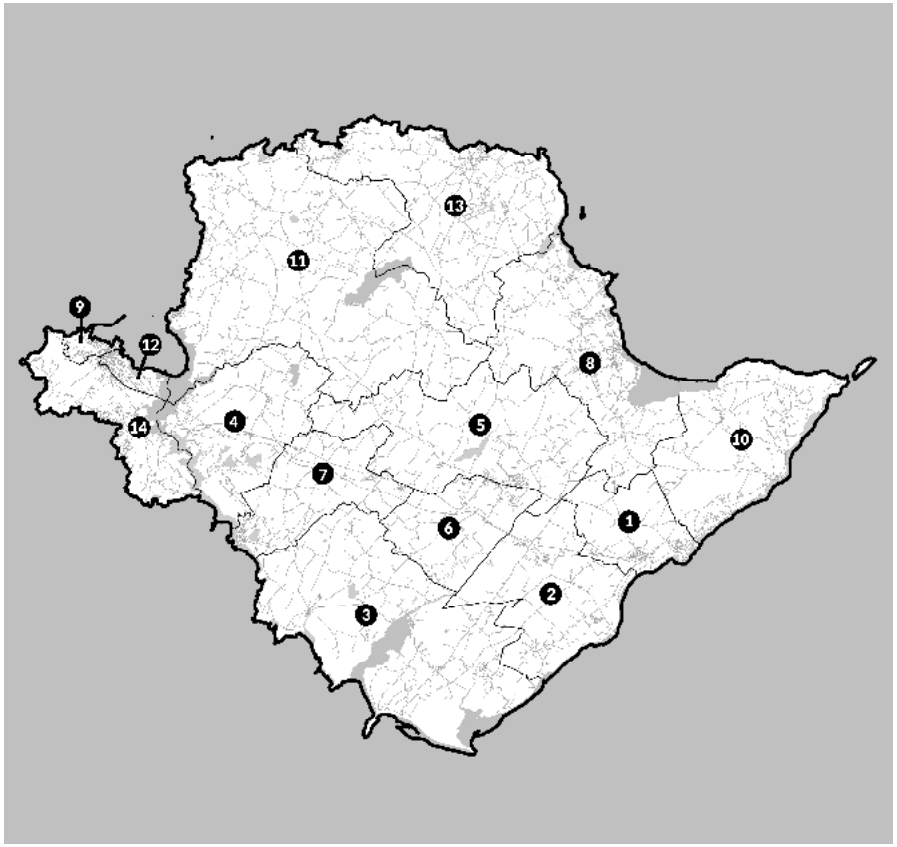

1. Aethwy
2. Bro Aberffraw
3. Bro Rhosyr
4. Caergybi
5. Canolbarth Môn
6. Llifon
7. Lligwy
8. Seiriol
9. Talybolion
10. Twrcelyn
11. Ynys Gybi

2024 election result

PC	**10,590**	**32.5**	**637**	**2.0**
Con	9,953	30.5		
Lab	7,619	23.4		
Ref	3,223	9.9		
Grn	604	1.9		
LD	439	1.3		
Loony	156	0.5		
Libertar	44	0.1		

Members of Parliament

2024-	Llinos Medi (PC)
2019-24	Virginia Crosbie (Con)
2001-19	Albert Owen (Lab)
1987-01	Ieuan Wyn Jones (PC)
1979-87	Keith Best (Con)
1951-79	Cledwyn Hughes (Lab)
1935-51	Lady Megan Lloyd-Jones (L)

Demographics

owned **69%**	rent pr **16%**	rent pub **16%**
white **98%**	black **0.2%**	asian **0.6%**
AB **30%**	C1C2 **31%**	DE **26%**
degree **32%**	unqual **18%**	student **5%**
▼35s **36%**	▲64s **26%**	

General Election history

	Con	Lab	LD	PC	Oth
2024	30.5	23.4	1.3	32.5	12.3
2019	35.5	30.1		28.5	
2017	27.8	41.9	1.3	27.4	
2015	21.2	31.1	2.2	30.5	
2010	22.5	33.4	7.5	26.2	
2005	11.0	34.6	6.8	31.1	
2001	22.5	35.0	8.1	32.6	
1997	21.5	33.2	3.8	39.5	
1992	34.6	23.5	4.4	37.1	
1987	33.2	16.9	6.7	43.2	
1983	37.5	16.9	12.3	33.3	
1979	39.0	31.7	9.0	20.3	
74 O	23.8	41.6	15.5	19.1	
74 F	25.4	41.8	11.1	21.7	
1970	28.5	43.2	6.2	22.1	
1966	35.4	55.0		9.6	
1964	25.0	48.1	20.4	6.5	
1959	24.9	47.0	13.5	14.6	
1955	13.3	48.4	32.6	7.5	
1951	21.7	40.1	38.2		
1950	13.3	40.0	46.7		
1945		47.8	52.2		

EU referendum estimate

Leave **51%** Remain **49%**

York Central

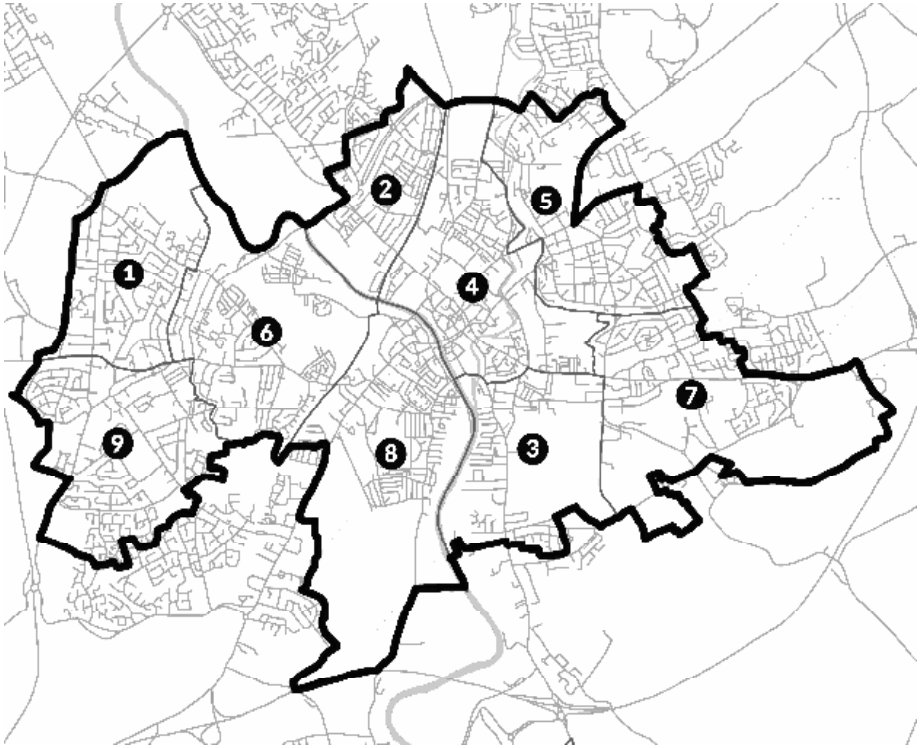

1. Acomb
2. Clifton
3. Fishergate
4. Guildhall
5. Heworth
6. Holgate
7. Hull Road
8. Micklegate
9. Westfield

2024 election result

Lab	**24,537**	**56.6**	**19,154**	**44.2**
Con	5,383	12.4		
Grn	5,185	12.0		
Ref	4,721	10.9		
LD	3,051	7.0		
Ind	133	0.3		
Ind	131	0.3		
Ind	98	0.2		
Ind	84	0.2		

Members of Parliament

2015-	Rachel Maskell (Lab)
1992-15	Sir Hugh Bayley (Lab)
1983-92	Conal Gregory (Con)
1966-83	Alex Lyon (Lab)
1959-66	Charles Longbottom (Con)
1950-59	Sir Harry Hylton-Foster (Con)
1945-50	John Corlett (Lab)

Demographics

owned **53%**	rent pr **28%**	rent pub **19%**
white **90%**	black **1%**	asian **5%**
AB **30%**	C1C2 **21%**	DE **21%**
degree **39%**	unqual **13%**	student **23%**
▼ 35s **53%**	▲ 64s **14%**	

General Election history

	Con	Lab	LD	Oth
2024	12.4	56.6	7.0	24.0
2019	27.8	55.2	8.4	8.7
2017	30.2	65.2	4.7	
2015	28.3	42.4	8.0	21.3
2010	26.1	40.0	25.2	8.8
2005	24.4	46.9	21.8	7.0
2001	23.5	52.3	17.8	6.5
1997	24.7	59.9	11.2	4.2
1992	39.2	49.1	10.6	1.0
1987	41.6	41.4	15.9	1.0
1983	41.3	35.1	23.0	0.6
1979	42.6	44.7	11.3	1.4
74 O	40.1	46.4	12.7	0.8
74 F	39.2	40.6	20.2	
1970	48.1	51.9		
1966	44.8	55.2		
1964	44.6	42.7	12.7	
1959	53.3	46.7		
1955	50.9	49.1		
1951	50.7	49.3		
1950	46.3	46.2	7.5	
1945	40.6	49.9	9.5	

EU referendum estimate

Leave **39%** Remain **61%**

York Outer



1. Bishopthorpe
2. Copmanthorpe
3. Dringhouses and Woodthorpe
4. Fulford and Heslington
5. Haxby and Wigginton
6. Heworth Without
7. Huntington and New Earswick
8. Osbaldwick and Derwent
9. Rawcliffe and Clifton Without
10. Rural West York
11. Strensall
12. Wheldrake

2024 election result

Lab	**23.161**	**45.3**	**9,391**	**18.4**
Con	13,770	26.9		
Ref	5,912	11.6		
LD	5,496	10.8		
Grn	2,212	4.3		
Yorks	260	0.5		
Ind	141	0.3		
Ind	88	0.2		
Ind	66	0.1		

Members of Parliament

2024-	Luke Charters (Lab)
2010-24	Julian Sturdy (Con)

Demographics

owned **80%**	rent pr **11%**	rent pub **9%**
white **96%**	black **0.4%**	asian **2%**
AB **40%**	C1C2 **28%**	DE **20%**
degree **39%**	unqual **14%**	student **6%**
▼ 35s **35%**	▲ 64s **25%**	

General Election history

	Con	Lab	LD	Oth
2024	26.9	45.3	10.8	17.0
2019	49.4	31.3	18.1	1.3
2017	51.1	36.7	10.3	1.9
2015	49.1	24.8	11.6	14.4
2010	43.0	17.1	36.1	3.9

EU referendum estimate

Leave **45%** Remain **55%**

Map keys

Alyn and Deeside

1. Bagillt
2. Broughton North East
3. Broughton South
4. Buckley Bistre East
5. Buckley Bistre West
6. Buckley Mountain
7. Buckley Pentrobin
8. Caergwrle
9. Connah's Quay Central
10. Connah's Quay Golftyn
11. Connah's Quay South
12. Connah's Quay Wepre
13. Flint Castle
14. Flint Coleshill and Trelawny
15. Flint Oakenholt
16. Hawarden Aston
17. Hawarden Ewloe
18. Hawarden Mancot
19. Higher Kinnerton
20. Hope
21. Llanfynydd
22. Pen-y-ffordd
23. Queensferry and Sealand
24. Saltney Ferry
25. Shotton East and Shotton Higher
26. Shotton West
27. Treuddyn

Arundel and South Downs

1. Arundel and Walburton
2. Barnham
3. Bramber, Upper Beeding and Woodmancote
4. Easebourne
5. Felpham East (2%)
6. Fernhurst
7. Fittleworth
8. Goodwood (57%)
9. Harting
10. Henfield
11. Loxwood
12. Midhurst
13. Petworth
14. Pulborough, Coldwaltham and Amberley
15. Steyning and Ashurst
16. Storrington and Washington
17. West Chiltington, Thakeham and Ashington

Ashfield

1. Abbey Hill
2. Annesley and Kirkby Woodhouse
3. Ashfields
4. Carsic
5. Greenwood and Summit
6. Huthwaite and Brierley
7. Jacksdale
8. Kingsway
9. Kirkby Cross
10. Portland
11. Larwood
12. Leamington
13. Lindhurst (16%)
14. Pleasley (100%)
15. Rufford (30%)
16. Selston
17. Sherwood (13%)
18. Skegby
19. Stanton Hill and Teversal
20. Sutton Central and New Cross
21. Sutton Junction and Harlow Wood
22. Sutton St Marys
23. The Dales
24. Underwood
25. Vale (3%)

Ashford

1. Aylesford & East Stour
2. Beaver
3. Bircholt
4. Bockhanger
5. Bybrook
6. Conningbrook and Little Burton Farm
7. Furley
8. Goat Lees
9. Godinton
10. Highfield
11. Kennington
12. Mersham, Sevington South with Finberry
13. Norman
14. North Downs East
15. North Downs West
16. Park Farm North
17. Park Farm South
18. Repton
19. Roman
20. Singleton East
21. Singleton West
22. Stanhope
23. Victoria
24. Washford
25. Willesborough
26. Wye With Hinxhill

Bangor-Aberconwy

1. Arllechwed
2. Betws-y-Coed and Trefriw
3. Betws yn Rhos
4. Bryn
5. Caerhun
6. Canol Bangor
7. Canol Bethesda
8. Conwy
9. Craig-y-Don
10. Deganwy
11. Dewi
12. Dwyrain Bangor
13. Efenechdyd
14. Eglwys-bach a Llangernyw
15. Gerlan
16. Glyn-y-Marl
17. Gogarth Mostyn
18. Glyder
19. Llanrhaeadr-yng-Nginmeirch
20. Llansanffraid
21. Llansannan
22. Llanrwst and Llanddoged
23. Pandy
24. Penmaenmawr
25. Penrhyn
26. Rachub
27. Tre-Garth and Mynydd
28. Llandygai Tudno
29. Uwch Aled
30. Uwch Conwy
31. Y Faenol

Brecon, Radnor & Cwm Tawe

1. Aber-craf and Ystradgynlais
2. Allt-wen
3. Brecon East
4. Brecon West
5. Bronllys and Felin-fach
6. Builth
7. Crickhowell with Cwmdu and Tretower
8. Cwm-twrch
9. Cwmilynfell and Ystalyfera
10. Disserth and Trecoed with Newbridge
11. Glasbury
12. Godre-r Graig
13. Gwaun-Cae-Gurwen and Lower Brynamman
14. Gwernyfed
15. Hay
16. Ithon Valley
17. Knighton with Beguildy
18. Llanafanfawr with Garth
19. Llandrindod North
20. Llandrindod South
21. Llanelwedd
22. Llanfyllin
23. Llangattock and Llangynidr
24. Llangors with Bwlch
25. Llangunllo with Norton
26. Llanwrtyd Wells
27. Llanyre with Nantmel
28. Maescar and Llywel
29. Old Radnor
30. Pontarduwe
31. Presteigne
32. Rhayader
33. Rhos
34. Talgarth
35. Talybont-on-Usk
36. Tawe Uchaf
37. Trebanos
38. Ynyscedwyn
39. Yscir with Honddu Isaf and Llanddew

Bridgend

1. Aberkenfig
2. Brackla
3. Bryncethin
4. Bryncoch
5. Bryntirion, Laleston and Merthyr Mawr
6. Cefn Cribwr
7. Cefn Glas
8. Coity
9. Coychurch Lower
10. Felindre
11. Hendre
12. Litchard
13. Llangewydd and Brynhyfryd
14. Morfa
15. Newcastle,
16. Newton
17. Nottage
18. Oldcastle
19. Pendre
20. Penprysg
21. Pen-y-fai
22. Porthcawl East Central
23. Porthcawl West Central
24. Rest Bay
25. Sarn
26. Ynysawdre

Caerfyrddin

1. Abergwili
2. Ammanford
3. Betws
4. Carmarthen Town North & South
5. Carmarthen Town West
6. Cenarth & Llangeler
7. Cilycwm
8. Cwarter Bach
9. Cynwyl Elfed
10. Garnant
11. Glanamman
12. Laugharne Township
13. Llanboidy
14. Llanddarog
15. Llandeilo
16. Llandovery
17. Llandybie
18. Llanegwad
19. Llanfihangel Aberbythych
20. Llanfihangel ar Arth
21. Llangadog
22. Llangunnor
23. Llanybydder
24. Manordello & Salem
25. Penygroes
26. St Clears & Llansteffan
27. Saron
28. Trelech
29. Whitland

Ceredigion Preseli

1. Aberaeron and Aberarth
2. Aberporth and Y Ferwig
3. Aberystwyth Morfa a Glais
4. Aberystwyth Penparcau
5. Aberystwyth Rheidol
6. Beulah & Llangoedmor
7. Boncath and Clydau
8. Borth
9. Bro Gwaun
10. Ceulan a Maesmawr
11. Cilgerran & Eglwyswrw
12. Ciliau Aeron
13. Crymych & Mynachlog-ddu
14. Faenor
15. Fishguard North East
16. Fishguard North West,
17. Goodwick
18. Lampeter
19. Llanbadarn Fawr
20. Llandyfriog
21. Llandysilio & Llangrannog
22. Llandysul North & Troedyraur
23. Llandysul South
24. Llanfarian
25. Llanfihangel Ystrad
26. Llangeitho
27. Llangybi
28. Llannarth
29. Llanrhian
30. Llanrhystyd
31. Llansanffraid
32. Llanwenog
33. Lledrod
34. Maenclochog
35. Melindwr
36. Mwldan
37. New Quay & Llanllwchaearn
38. Newport & Dinas
39. Penbryn
40. St Dogmael's
41. Teifi
42. Tirymynach
43. Trefeurig
44. Tregaron & Ystrad Fflur
45. Wiston (27%)
46. Ystwyth

Chippenham

1. Calne Central
2. Calne Chilvester & Abberd
3. Calne North
4. Calne Rural
5. Chippenham Cepen Park and Derriads
6. Chippenham Cepen Park and Hunters Moon
7. Chippenham Hardenhuish
8. Chippenham Hardens and Central
9. Chippenham Lowden and Rowden
10. Chippenham Monkton
11. Chippenham Pewsham
12. Chippenham Sheldon
13. Corsham Ladbrook
14. Corsham Pickwick
15. Corsham Without
16. Lyneham
17. Royal Wootton Bassett East
18. Royal Wootton Bassett North
19. Royal Wootton Basset South and West

Clwyd East

1. Alyn Valley
2. Argoed & New Brighton
3. Brynford & Halkyn
4. Caerwys Cilcain
5. Dyserth
6. Greenfield
7. Gwernaffield & Gwernymyrnydd
8. Holywell Central
9. Holywell East
10. Holywell West
11. Leeswood
12. Llanasa & Trelawynyd
13. Llandyrnog
14. Llanfair Dyffryn Clwyd Gwyddelwern
15. Llangollen
16. Moel Famau
17. Mold Broncoed
18. Mold East
19. Mold South
20. Mold West
21. Mostyn
22. Northop
23. Prestatyn Central
24. Prestatyn East
25. Prestatyn Meliden
26. Prestatyn North
27. Prestatyn South West
28. Ruthin
29. Tremeirchion
30. Whitford

Dwyfor Meirionnydd

1. Aberdyfi
2. Abererch
3. Abermaw
4. Abersoch gyda Llanengan
5. Arthog a Llangelynnin
6. Bethel a'r Felinheli
7. Bowydd a'r Rhiw
8. Brithdir & Llanfachreth, Ganllwyd Llanelltyd
9. Bro Dysynni
10. Cadnant
11. Canol Tref Caernarfon
12. Clynnog
13. Corris a Mawddwy
14. Criccieth
15. Cwm-y-glo
16. De Dolgellau
17. De Pwllheli
18. Deiniolen
19. Diffwys a Maenofferen
20. Dolbenmaen
21. Dwyrain Porthmadog
22. Dyffryn Ardudwy
23. Edeirnion
24. Efailnewydd a Buan
25. Glaslyn
26. Gogledd Dolgellau
27. Gogledd Pwllheli
28. Gorllewin Porthmadog
29. Gorllewin Tywyn
30. Harlech a Llanbedr
31. Hendre
32. Llanbedrog gyda Mynytho,
33. Llanberis
34. Llandderfel
35. Llanllyfni
36. Llanrug
37. Llanuwchllyn
38. Llanwnda
39. Llanystumdwy
40. Menai
41. Morfa Nefyn a Thudweiliog
42. Morfa Tywyn
43. Nefyn
44. Peblig
45. Pen draw Llyn
46. Penisa'r-waun
47. Penryndeudraeth
48. Pen-y-groes
49. Teiugl
50. Trawsfynydd
51. Tryfan
52. Waunfawr
53. Y Bala
54. Y Bonynewydd
55. Y Groeslon,
56. Yr Eifl

East Surrey

1. Bletchingley & Nutfield
2. Burstow, Horne & Outwood
3. Chaldon
4. Dormansland and Felbridge
5. Godstone
6. Harestone
7. Hooley, Merstham & Netherne
8. Limpsfield
9. Lingfield & Crowhurst
10. Oxted North
11. Oxted South
12. Portley & Queen's Park
13. Tatsfield & Titsey
14. Valley
15. Warlingham East and Chelsham and Farley
16. Warlingham West
17. Westway
18. Whyteleafe
19. Woldingham

East Wiltshire

1. Aldbourne & Ramsbury
2. Amesbury East & Bulford
3. Amesbury South
4. Amesbury West
5. Avon Valley
6. Chiseldon & Lawn (32%)
7. Durrington
8. Ludgershall North & Rural
9. Marlborough East
10. Marlborough West
11. Pewsey
12. Pewsey Vale East
13. Pewsey Vale West
14. Ridgeway
15. Tidworth East and Ludgershall South
16. Tidworth North & West
17. Till Valley
18. Wroughton and Wichelstowe

Farnham and Bordon

1. Bramshott & Liphook
2. Farnham Bourne
3. Farnham Castle
4. Farnham Firgrove
5. Farnham Heath End
6. Farnham Moor Park
7. Farnham North West
8. Farnham Rowledge
9. Farnham Weybourne
10. Grayshott
11. Haslemere East
12. Haslemere West
13. Headley
14. Hindhead & Beacon Hill
15. Lindford
16. Western Commons (86%)
17. Whitehill Chase
18. Whitehill Hogmoor and Greatham
19. Whitehill Pinewood

Fermanagh and South Tyrone

1. Augher & Clogher
2. Aughancloy
3. Ballinamallard
4. Ballygawley
5. Ballysaggart
6. Belcoo & Garrison
7. Belleek & Boa
8. Blackwatertown
9. Boho, Cleenish & Letterbreen
10. Brookeborough
11. Caledon
12. Castlecaulfield (69%)
13. Castlecoole
14. Derrygonnelly
15. Derrylin
16. Donagh
17. Ederney & Kesh
18. Erne
19. Fivemiletown
20. Florence Court & Kinlawey
21. Irvinestown

22. Killymeal
23. Lisbellaw
24. Lisnarrick
25. Lisnaskea
26. Maguiresbridge
27. Moy
28. Moygashel
29. Mullaghmore
30. Newtownbutler
31. Portora
32. Rosslea
33. Rossorry
34. Tempo

Gravesham

1. Chalk
2. Coldharbour and Perry Street
3. Denton
4. Higham & Shorne
5. Istead Rise, Cobham &
6. Luddesdown
7. Meopham North
8. Meopham South & Vigo
9. Northfleet & Springhead
10. Painters Ash
11. Pelham
12. Riverview Park
13. 12 Rosherville
14. 13 Singlewell
15. 14 Town
16. 15 Westcourt
17. 16 Whitehill & Windmill Hill
18. 17 Woodlands

Hereford and South Herrefordshire

1. Aylestone Hill
2. Belmont Rural
3. Birch
4. Bobblestock
5. Central
6. College
7. Dinedor Hill
8. Eign Hill
9. Golden Valley North
10. Golden Valley South
11. Greyfriars
12. Hinton & Hunderton
13. Kerne Bridge,
14. Kings Acre
15. Llangarron,
16. Newton Farm
17. Penyard
18. Red Hill
19. Ross East
20. Ross North
21. Ross West
22. Saxon Gate,
23. Stoney Street
24. Tupsley
25. Whitecross
26. Widemarsh
27. Wormside

High Peak

1. Barms
2. Blackbrook
3. Burbage
4. Buxton Central
5. Chapel East
6. Chapel West
7. Corbar
8. Cote Heath
9. Dinting
10. Gamesley
11. Hadfield North
12. Hadfield South
13. Hayfield
14. Hope Valley
15. Howard Town
16. Limestone Peak
17. New Mills East
18. New Mills West
19. Old Glossop
20. Padfield
21. St John's
22. Sett
23. Simmondley
24. Stone Bench
25. Temple
26. Tintwistle
27. Whaley Bridge
28. Whitfield

Hitchin

1. Arlesey
2. Cadwell
3. Clifton, Henlow and Langford
4. Codicote and Kimpton (45%)
5. Graveley,St Ippolytes and Wymondley
6. Great Ashby
7. Hitchin Bearton
8. Hitchin Highbury
9. Hitchin Oughton
10. Hitchin Priory
11. Hitchin Walsworth
12. Hitchwood
13. Meppershall and Shillington (41%)
14. Offa
15. Shefford
16. Stotfold

Lewes

1. Arlington
2. Ditchling and Westmeston
3. Kingston
4. Lewes Bridge
5. Lewes Castle
6. Lewes Priory
7. Lower Willingdon
8. Newhaven North
9. Newhaven South
10. Ouse Valley & Ringmer
11. Plumpton, Streat, East Chiltington and St John
12. Polegate Central,
13. Polegate North
14. Polegate South and Willington Watermill
15. Seaford Central
16. Seaford East
17. Seaford North
18. Seaford South
19. Seaford West
20. South Downs
21. Stone Cross
22. Upper Willingdon

Lichfield

1. Alrewas & Fradley
2. Bagots
3. Boney Hay & Central
4. Chadsmeaad
5. Chase Terrace
6. Chasetown
7. Colton & the Ridwares
8. Curborough
9. Hammerwich with Wall
10. Highfield
11. Leomansley
12. Longdon
13. Needwood
14. St John's
15. Stowe
16. Summerfield and All Saints
17. Whittington and Streethay (22%)
18. Yoxall

Louth and Horncastle

1. Alford
2. Binbrook
3. Coningsby and Mareham
4. Fulstow
5. Grimoldby
6. Hagworthingham
7. Halton Holegate
8. Holton-le-Clay and North Thoresby
9. Horncastle
10. Legborne
11. Mablethorpe
12. Marshchapel & Somercotes
13. North Holme

14. Priory & St James'
15. Roughton
16. Spilsby
17. St Margaret's
18. St Mary's
19. St Michael's
20. Sutton-on-Sea
21. Tetford and Donington
22. Tetney
23. Trinity
24. Withern & Theddlethorpe
25. Woodhall Spa
26. Wragby

Mansfield

1. Bancroft
2. Berry Hill
3. Brick Kiln
4. Carr Bank
5. Central
6. Eakring
7. Grange Farm
8. Holly Forest Town
9. Hornby
10. Kings Walk
11. Kingsway Forest Town
12. Lindhurst (84%)
13. Ling Forest
14. Manor
15. Market Warsop
16. Maun Valley Forest Town
17. Meden
18. Mill Lane
19. Netherfield
20. Newlands Forest Town
21. Oak Tree
22. Oakham
23. Park Hall
24. Penniment
25. Pleasley (0%)
26. Racecourse
27. Rock Hill
28. Rufford (70%)
29. Sherwood (87%)
30. Southwell
31. Thompsons
32. Vale (97%)
33. Wainwright
34. Warsop Carrs
35. West Bank
36. Yeoman Hill

Mid and South Pembrokeshire

1. Amroth
2. Burton
3. Camrose
4. Carew
5. East Williamston
6. Haverfordwest Castle
7. Haverfordwest: Garth
8. Haverfordwest: Portfield
9. Haverfordwest: Prendergast
10. Haverfordwest Priory
11. Hundleton
12. Johnston
13. Kilgetty & Begelly
14. Lampeter Velfrey
15. Lamphey
16. Letterston
17. Llangwm
18. Manorbier and Penally
19. Martletwy
20. Merlin's Bridge
21. Milford Central
22. Milford East
23. Milford Hakin
24. Milford Hubberston
25. Milford North
26. Milford West
27. Narberth
28. Narberth Rural
29. Neyland East
30. Neyland West
31. Pembroke Dock Central
32. Pembroke Dock Llanion
33. Pembroke Dock Market
34. Pembroke Dock Pennar
35. Pembroke Monkton
36. Pembroke St Mary North
37. Pembroke St Mary South
38. Pembroke St Michael
39. Penally
40. Rudbaxton and Spittal
41. St David's
42. St Florence and St Mary-out-Liberty
43. St Ishmael's
44. Saundersfoot South
45. Solva
46. Tenby North
47. Tenby South
48. The Havens
49. Wiston

Mid Sussex

1. Ardingley, Balcombe and Turners Hill (23%)
2. Burgess Hill Dunstall
3. Burgess Hill Franklands
4. Burgess Hill Leylands
5. Burgess Hill Meeds and Hammonds
6. Burgess Hill St Andrew's
7. Burgess Hill Victoria
8. Cuckfield, Bolney and Ansty
9. Downland Villages
10. Hassocks
11. Haywards Heath Ashenground
12. Haywards Heath Bentswood and Heath
13. Haywards Heath Franklands
14. Haywards Heath Lucastes and Bolnore
15. Haywards Heath North
16. Hurstpierpoint
17. Lindfield
18. Lindfield Rural and High Weald (25%)

Mid Ulster

1. Ardboe
2. Ballymaguigan
3. Bellaghy
4. Castlecaulfield (31%)
5. Castledawson
6. Coagh
7. Coalisland North
8. Coalisland South
9. Cookstown East
10. Cookstown South
11. Cookstown West
12. Coolshinny
13. Donaghmore
14. Draperstown
15. Glebe
16. Killyman
17. Lissan
18. Loughgall (13%)
19. Loughry
20. Lower Glenshane
21. Maghera
22. Oaklands
23. Stewartstown
24. Swatragh
25. Tamlaght O'Crilly
26. The Birches (10%)
27. The Loup
28. Tobermore
29. Town Parks East
30. Valley
31. Washing Bay

Monmouthshire

1. Bulwark & Thornwell
2. Caerwent
3. Caldicot Castle
4. Caldicot Cross
5. Cantref
6. Chepstow Castle and Larkfield
7. Croesonen
8. Crucorney
9. Devauden
10. Dewstow
11. Drybridge,
12. Gobion Fawr
13. Goetre Fawr
14. Grofield
15. Lansdown
16. Llanbadoc and Usk
17. Llanelly
18. Llanfoist Fawr and Govilon
19. Llangybi Fawr
20. Llantilio Crossenny
21. Magor East with Undy

22. Magor West
23. Mardy
24. Mitchel Troy and Trellech United
25. Mount Pleasant
26. Osbaston
27. Overmonnow
28. Park
29. Pen Y Fai,
30. Portskewett
31. Raglan
32. Rogiet
33. St Arvan's
34. St Kingsmark
35. Severn
36. Shirenewton
37. Town
38. West End
39. Wyesham

Montgomeryshire and Glyndwr

1. Acrefair North
2. Banwy, Llanfihangel and Llanwddyn
3. Berriew and Castle Caerinion
4. Caersws
5. Cefn East
6. Cefn West
7. Chirk North
8. Chirk South
9. Churchstoke
10. Dolforwyn
11. Dyffryn Ceiriog
12. Esclusham
13. Forden and Montgomery
14. Glantwymyn
15. Guilsfield
16. Kerry
17. Llanbrynmair
18. Llandinam with Dolfor
19. Llandrinio
20. Llandysilio
21. Llanfair Caerinion and Llanerfyl
22. Llanfyllin
23. Llangollen Rural
24. Llangyniew and Meifod
25. Llanidloes
26. Llanrhaeadr-ym-Mochnant and Llansillin
27. Llansantffraid
28. Machynlleth
29. Newtown Central and South
30. Newtown East
31. Newtown North
32. Newtown West
33. Pant and Johnstown
34. Penycaue
35. Penycae and Ruabon South
36. Ponciau
37. Rhiwcynon
38. Rhos
39. Ruabon
40. Trelystan and Trewern
41. Welshpool Castle
42. Welshpool Gungrog
43. Welshpool Llanerchyddol

North Antrim

1. Academy
2. Agoghill
3. Ardeevin
4. Ballee and Harryville
5. Ballycastle
6. Ballykeel
7. Ballymoney East
8. Ballymoney North
9. Ballymoney South
10. Braidwater
11. Broughshane
12. Castle Demesne
13. Clogh Mills
14. Cullybackey
15. Dervock
16. Dunloy
17. Fair Green
18. Galgorn
19. Giant's Causeway
20. Grange
21. Kells
22. Kinbane
23. Kirkinriola
24. Loughguile and Stranocum
25. Maine Park
26. Portglenone
27. Rasharkin
28. Route
29. Torr Head and Rathlin

North East Derbyshire

1. Ashover
2. Barlow and Holmesfield
3. Brampton and Walton
4. Clay Cross North
5. Clay Cross South
6. Coal Aston
7. Dronfield North
8. Dronfield South
9. Dronfield Woodhouse
10. Eckington North
11. Eckington South and Renishaw
12. Gosforth Valley
13. Grassmoor
14. Killamarsh East
15. Killamarsh West
16. North Wingfield Central
17. Ridgeway and Marsh Lane
18. Staveley Central (11%)
19. Staveley North
20. Tupton
21. Unstone
22. Whittington (54%)
23. Wingerworth

North East Hertfordshire

1. Aston, Datchworth and Walkern (18%)
2. Braughing and Standon
3. Buntingford
4. Little Hadham and the Pelhams
5. Hertford Rural
6. The Mundens
7. Ware Rural (56%)
8. Watton-at-Stone
9. Arbury
10. Baldock East
11. Baldock West
12. Ermine
13. Letchworth Grange
14. Letchworth Norton
15. Letchworth South East
16. Letchworth South West
17. Letchworth Wilbury
18. Royston Heath
19. Royston Meridian
20. Royston Palace
21. Weston and Sandon

North Northumberland

1. Alnwick
2. Amble
3. Amble West with Warkworth
4. Bamburgh
5. Berwick East
6. Berwick North
7. Berwick West with Ord
8. Druridge Bay
9. Longhoughton
10. Lynemouth
11. Morpeth Kirkhill
12. Morpeth North
13. Morpeth Stobhill
14. Norham & Islandshires
15. Pegswood
16. Rothbury
17. Shilbottle
18. Wooler

North West Leicestershire

1. Ashby Castle
2. Ashby Holywell
3. Ashby Ivanhoe
4. Ashby Money Hill
5. Ashby Willesley
6. Ashby Woulds
7. Bardon
8. Blackfordby
9. Broom Leys
10. Castle Donington Castle
11. Castle Donington Central

12. Castle Donington Park
13. Castle Rock
14. Coalville East
15. Coalville West
16. Daleacre Hill
17. Ellistown and Battleflat
18. Greenhill
19. Hermitage
20. Holly Hayes
21. Hugglescote St John's
22. Hugglescote St Mary's
23. Ibstock East
24. Ibstock West
25. Kegworth
26. Long Whatton and Diseworth
27. Measham North
28. Measham South
29. Ravenstone and Packington
30. Sence Valley
31. Snibston North
32. Snibston South
33. Thornborough
34. Thringstone
35. Valley
36. Worthington and Breedon

Norwich North

1. Catton Grove
2. Crome
3. Drayton North
4. Drayton South
5. Hellesdon North West
6. Hellesdon South East
7. Mile Cross
8. Old Catton and Sprowston West
9. Sewell
10. Sprowston Central
11. Sprowston East
12. Thorpe St Andrew North West
13. Thorpe St Andrew South East

Pendle and Clitheroe

1. Barnoldswick
2. Barrowford and Pendleside
3. Boulsworth and Foulridge
4. Bradley
5. Chatburn, East Whalley, Read and Simonstone
6. Earby and Coates
7. Edisford and Low Moor
8. Fence and Higham
9. Littlemoor
10. Marsden and Southfield
11. Primrose
12. Sabden
13. St Mary's
14. Salthill
15. Vivary Bridge
16. Waterside and Horsfield
17. Whalley and Painter Wood
18. Whitefield and Walverden
19. Wiswell and Barrow

Pontypridd

1. Abercynon
2. Beddau and Tyn-y-Nant
3. Brynna and Llanharan
4. Church Village
5. Cilfynydd
6. Cymer (6%)
7. Glyn-coch
8. Graig and Pontypridd West
9. Hawthorn and Lower Rhydfelen
10. Llanharry
11. Llantrisant and Talbot Green
12. Llantwit Fardre
13. Mountain Ash (99%)
14. Penrhiw-ceibr
15. Pontyclun West (30%)
16. Pontypridd Town
17. Ton Teg
18. Trallwng
19. Treforest
20. Upper Rhydfelen and Glyn-Taf
21. Ynysbwl

St Austell and Newquay

1. Fowey, Tywardreath and Par
2. Mevagissy and St Austell Bay
3. Newquay Central and Pentire
4. Newquay Porth and Tretherras
5. Newquay Trenance
6. Penwithick and Boscoppa
7. Roche and Bugle
8. St Austell Bethel and Holmbush
9. St Austell Central and Gover
10. St Austell Poltair and Mount Charles
11. St Blazey
12. St Columb Minor and Colan
13. St Dennis and St Enoder
14. St Mewan and Grampound
15. St Stephen-in-Brannel

St Ives

1. Crowan, Sithney and Wendron
2. Helston North
3. Helston South and Meneage
4. Land's End
5. Long Rock, Marazion and St Erth
6. Ludgvan, Madron, Gulval and Heamoor
7. Mousehole, Newlyn and St Buryan
8. Mullion and St Keverne
9. Penzance East
10. Penzance Promenade
11. Porthleven, Breage and Germoe
12. St Ives East, Leland and Carbis Bay
13. St Ives West and Towednack

plus the Isles of Scilly wards of:

14. Bryher
15. St Agnes
16. St Martin's
17. St Mary's
18. Tresco

Salisbury

1. Alderbury and Whiteparish
2. Downton and Ebble Valley
3. Fovant & Chalke Valley
4. Laverstock
5. Nadder Valley
6. Old Sarum and Lower Bourne Valley
7. Redlynch and Landford
8. Salisbury Bemerton Heath
9. Salisbury Fisherton and Bemerton Village
10. Salisbury Harnham East
11. Salisbury Harnham West
12. Salisbury Milford
13. Salisbury St Edmund's
14. Salisbury St Francis and Stratford
15. Salisbury St Paul's
16. Tisbury
17. Wilton
18. Winterslow and Upper Bourne Valley

Sevenoaks

1. Brasted, Chevening and Sundridge
2. Crockenhill and Well Hill
3. Dunton Green and Riverhead
4. Eynsford
5. Farningham
6. Horton Kirby and South Darenth
7. Fawkham and West Kingsdown
8. Halstead, Knockholt and Badgers Mount
9. Hextable
10. Kemsing
11. Otford and Shoreham
12. Seal and Weald
13. Sevenoaks Eastern
14. Sevenoaks Kippington

15. Sevenoaks Northern
16. Sevenoaks Town and St John's
17. Swanley Christchurch and Swanley Village
18. Swanley St Mary's
19. Swanley White Oak
20. Westerham and Crockham Hill
21. Wilmington, Sutton-at-Hone and Hawley

Shrewsbury

1. Abbey
2. Bagley
3. Battlefield
4. Bayston Hill, Column and Sutton
5. Belle Vue
6. Bowbrook
7. Castlefields and Ditherington
8. Copthorne
9. Harlescott
10. Longden
11. Loton
12. Meole
13. Monkmoor
14. Porthill
15. Quarry and Coton Hill
16. Radbrook
17. Rea Valley
18. Sundorne
19. Tern
20. Underdale

Sittingbourne and Sheppey

1. Bobbing, Iwade and Lower Halstow
2. Borden and Grove Park
3. Chalkwell
4. Hartlip, Newington and Upchurch
5. Homewood
6. Kemsley
7. Milton Regis
8. Minster Cliffs
9. Murston
10. Queenborough and Halfway
11. Roman
12. Sheerness
13. Sheppey Central
14. Sheppey East
15. The Meads
16. Woodstock

Skipton and Ripon

1. Aire Valley
2. Bentham and Ingeton
3. Glusburn, Cross Hills and Sutton-in-Craven
4. Masham and Fountains
5. Mid Craven
6. Pateley Bridge and Nidderdale
7. Ripon Minster and Moorside
8. Ripon Ure Bank and Spa
9. Settle and Penyghent
10. Skipton East and South
11. Skipton North and Embsay-with-Eastby
12. Skipton West and West Craven
13. Washburn and Birstwith
14. Wathvale and Bishop Monkton (54%)
15. Wharfedale

Sleaford and North Hykeham

1. Ashby de la Launde, Digby and Scopwick
2. Bassingham Rural
3. Billinghay Rural
4. Branston
5. Cranwell, Leasingham and Wilsford
6. Heighington and Washingborough
7. Hykeham Central
8. Hykeham Fosse
9. Hykeham Memorial
10. Kirkby la Thorpe and South Kyme
11. Metheringham Rural
12. Navenby and Brant Broughton
13. Ruskington
14. Skellingthorpe and Eagle (33%)
15. Sleaford Castle
16. Sleaford Holdingham
17. Sleaford Navigation
18. Sleaford Quarrington and Mareham
19. Sleaford Westholme
20. Waddington Rural (47%)
21. Witham St Hugh's and Swinderby

South Cotswolds

1. Abbey
2. Chesterton
3. Fairford North
4. Four Acres
5. Grumbolds Ash with Avening
6. Kemble
7. Lechlade
8. Kempsford and Fairford South
9. New Mills
10. St Michael's
11. Siddington and Cerney Rural
12. South Cerney Village
13. Stratton
14. Tetbury East and Rural
15. Tetbury Tow
16. Tetbury with Upton
17. The Ampneys and Hampton
18. The Beeches
19. Watermoor
20. Kingswood
21. Brinkworth
22. By Brook
23. Cricklade and Latton
24. Kington
25. Malmesbury
26. Minety
27. Purton
28. Sherston

South Down

1. Annalong
2. Ballydugan
3. Ballyward (84%)
4. Banbridge East (25%)
5. Binnian
6. Burren
7. Castlewellan
8. Cathedral
9. Derryleckagh
10. Donard
11. Dandrum
12. Gransha (24%)
13. Hilltown
14. Kilkeel
15. Knocknashinna
16. Lecale
17. Lisnacree
18. Loughbrickland
19. Mayobridge
20. Murlough
21. Quoile (63%)
22. Rathfriland
23. Rostrevor
24. Strangford (1%)
25. Tollymore
26. Warrenpoint

South Ribble

1. Broad Oak
2. Broadfield
3. Buckshaw and Worden
4. Charnock
5. Croston, Mawdesley and Euxton South
6. Earnshaw Bridge
7. Eccleston, Heskin and Charnock Richard
8. Farington East
9. Farington West
10. Hoole
11. Howick and Priory

12. Leyland Central
13. Longton and Hutton West
14. Middleforth
15. Moss Side
16. New Longton and Hutton East
17. Seven Stars
18. St Ambrose

South Shropshire

1. Alveley and Claverley
2. Bishop's Castle
3. Bridgnorth East and Astley Abbotts
4. Bridgnorth West and Tasley
5. Broseley
6. Brown Clee
7. Burnell
8. Chirbury and Worthen
9. Church Stretton and Craven Arms
10. Clee
11. Cleobury Mortimer
12. Clun
13. Corvedale
14. Highley
15. Ludlow East
16. Ludlow North
17. Ludlow South
18. Much Wenlock
19. Severn Valley
20. Worfield

South West Norfolk

1. Airfield
2. Ashill
3. Bedingfield
4. Denver
5. Downham Old Town
6. East Downham
7. Emneth and Outwell
8. Feltwell
9. Forest
10. Guiltcross
11. Harling and Heathlands
12. Methwold
13. Nar Valley
14. North Downham
15. South Downham
16. Swaffham
17. Thetford Boudica
18. Thetford Burrell
19. Thetford Castle
20. Thetford Priory
21. Tilney, Mershe Lande and Wiggenhall
22. Upwell and Delph
23. Watlington
24. Wissey

Stratford on Avon

1. Alcester East
2. Alcester West
3. Bidford East
4. Bidford West
5. Brailes and Compton
6. Claverdon and Snitterfield
7. Henley-in Arden
8. Kinwarton
9. Long Marston
10. Quinton
11. Salford Priors and Alcester Rural
12. Shipston North
13. Shipston South
14. Stratford Avenue
15. Stratford Bishopton
16. Stratford Clopton
17. Stratford Guildhall and Bridgetown
18. Stratford Hathaway
19. Stratford Orchard Hill
20. Stratford Shottery
21. Stratford Tiddington
22. Stratford Welcombe
23. Studley North
24. Studley South
25. Tanworth-in-Arden
26. Tredington
27. Tysoe (34%)
28. Welford-on-Avon
29. Wellesbourne East and Rural (13%)
30. Wellesbourne North and Rural (21%)
31. Wootton Wawen

Sussex Weald

1. Chiddingley, East Hoathly and Waldron
2. Crowborough Central
3. Crowborough Jarvis Brook
4. Crowborough North
5. Crowborough St John's
6. Crowborough South East
7. Crowborough South West
8. Framfield and Cross-in-Hand
9. Frant and Wadhurst
10. Hadlow Down and Rotherfield
11. Hailsham Central
12. Hailsham East
13. Hailsham North
14. Hailsham North West
15. Hailsham South
16. Hailsham West
17. Harfield
18. Heathfield North
19. Heathfield South
20. Hellingly
21. Horam & Punnetts Town
22. Mayfield and Five Ashes
23. Withyham

Tewkesbury

1. Cleeve Grange
2. Cleeve Hill
3. Cleeve St Michael's
4. Cleeve West
5. Elmbridge
6. Hesters Way (%)
7. Innsworth
8. Isbourn
9. Longlevens
10. Northway
11. Pittville (%)
12. Prestbury
13. Severn Vale North
14. Severn Vale South
15. Springbank (%)
16. Swindon Village
17. Tewkesbury East
18. Tewkesbury North and Twyning
19. Tewkesbury South
20. Winchcombe

Torfaen

1. Abersychan
2. Blaenavon
3. Brynwern
4. Coed Eva
5. Croesyceiliog North
6. Croesyceiliog South
7. Cwmyniscoy
8. Fairwater
9. Greenmeadow
10. Llantarnam
11. Llanyrafon North
12. Llanyrafon South
13. New Inn
14. Panteg
15. Pontnewydd
16. Pontnewynydd
17. Pontypool
18. St Cadoc's and Penygarn
19. St Dial's
20. Snatchwood
21. Trevethin
22. Two Locks
23. Upper Cwmbran
24. Wainfelin

Torridge and Tavistock

1. Appledore
2. Bere Ferrers
3. Bideford East
4. Bideford North

5. Bideford South
6. Bideford West
7. Bridestowe
8. Broadheath
9. Dartmoor
10. Great Torrington
11. Hartland
12. Holsworthy
13. Mary Tavy
14. Milton and Tamarside
15. Milton Ford
16. Monkleigh and Putford
17. Northam
18. Shebbear and Langtree
19. Tamarside
20. Tavistock North
21. Tavistock South East
22. Tavistock South West
23. Two Rivers and Three Moors
24. Westward Ho!
25. Winkleigh

West Suffolk

1. Barrow
2. Brandon Central
3. Brandon East
4. Brandon West
5. Chedburgh and Chevington
6. Clare, Hundon and Kedington
7. Exning
8. Haverhill Central
9. Haverhill East
10. Haverhill North
11. Haverhill South
12. Haverhill South East,
13. Haverhill West
14. Horringer
15. Iceni
16. Kentford and Moulton
17. Lakenheath
18. Manor
19. Mildenhall Great Heath
20. Mildenhall Kingsway and Market
21. Mildenhall Queensway
22. Newmarket East
23. Newmarket North
24. Newmarket West
25. Risby
26. The Rows
27. Whepstead and Wickhambrook
28. Withersfield

Whitehaven and Workington

1. Bransty
2. Cleator Moor East and Frizington
3. Cleator Moor West
4. Cockermouth South (15%)
5. Egremont
6. Egremont North and St Bees
7. Gosforth
8. Harrington
9. Hillcrest and Hensingham
10. Howgate
11. Kells and Sandwith
12. Maryport South (27%)
13. Millom Without (14%)
14. Mirehouse
15. Moss Bay and Moorclose
16. St John's and Great Clifton
17. St Michael's
18. Seaton

Witney

1. Alvescot and Filkins
2. Ascott and Shipton
3. Bampton and Clanfield
4. Brize Norton and Shilton
5. Burford
6. Carterton North East
7. Carterton North West
8. Carterton South
9. Ducklington
10. Faringdon
11. Hailey Minster Lovell and Leafield
12. Kingston Bagpuize
13. Milton-under-Wychwood
14. Standlake, Aston and Stanton Harcourt
15. Thames
16. Watchfield and Shrivenham
17. Witney Central
18. Witney East
19. Witney North
20. Witney South
21. Witney West