

The council elections 2021

volume one: English county councils

Adam Gray



The 2021 council elections

volume one: English county councils

The cover illustration is of Derbyshire County Hall, by the author

Contents

Introduction	5
Seats gained and lost: counties	24
Seats gained and lost: districts and unitaries	28
Council by council narratives	34
Control of county councils 1973-2021 table	117
Map of county council control	118
Map of council council electoral divisions: 2021	119
Map of council council electoral divisions: 2017	120
Map of district and unitary councils control	121
Councils gained and lost table	122
County results:	
Buckinghamshire	123
Cambridgeshire	133
Cornwall	141
Derbyshire	153
Devon	162
Durham	170
East Sussex	180
Essex	188
Gloucestershire	199
Hampshire	206
Hertfordshire	216
Isle of Wight	227
Kent	234
Lancashire	245
Leicestershire	256
Lincolnshire	263
Norfolk	274
Northumberland	286
Nottinghamshire	295
Oxfordshire	304
Shropshire	313
Staffordshire	322
Suffolk	330
Surrey	340
Warwickshire	351
West Sussex	360
Wiltshire	371
Worcestershire	381
Summary of results: seats won	387
Summary of results: vote shares	390
Summary of results: candidates fielded	395
County council electoral histories	398
County council results by district	408
Parliamentary constituency results	419
By-elections 2017-2021	430
Index of candidates	440

England's rightward realignment continues

The 2017 county council elections were an apocryphal tale. It was the exceptional Conservative performance in those elections that prompted Theresa May to trash her pledge not to call a general election. Yet just three weeks later, she had squandered David Cameron's hard-won squeaker of a majority and unleashed two years of hung parliament bedlam on the country.

This culminated in the 2019 local elections, also the largest set of council elections in the four-year cycle, which were the antithesis of May's 2017 triumph. The Conservatives lost almost 2,000 council seats - admittedly from a pretty high level. Such was the utter confusion at the frothy peak of Brexit brinkmanship that the Tories couldn't even identify the reason they tanked so badly. May claimed it was because her MPs would not implement her deal; the Brexit hardliners that her deal didn't even amount to Brexit In Name Only (BRINO): it was Remain In All But Name...though that does not make quite as good an acronym.

What a long time ago that seems. What a long time ago a pre-pandemic world seems.

Politically, everything has changed. May has gone. Speaker Bercow has gone. Jeremy Corbyn has gone. The hung parliament has gone. The large contingent of Brexit-blocking Conservative MPs has largely gone; as has a large contingent of (mainly) Brexit-blocking Labour MPs from northern constituencies; the former purged by their party, the latter by the electorate in December 2019.

The general election that gave Boris Johnson a substantial majority also realigned the country. In some ways it was like the Thatcher landslides of the 1980s but didn't quite reach those heights principally because London is now Labour's. It was Thatcher's. The Conservative majority was built in the Midlands, topped off by sporadic gains throughout the north.

Although the principal comparison between the two sets of local elections that occurred in 2021 is with the last time these seats were contested (2017 in the case of the counties, and 2016 in the case of the districts) of course what most analysts wanted to see was whether the general election was a one-off - a Brexit fluke, as Labour very much wished it to be - or whether the realignment suggested was more substantial - more long-lasting.

In between that general election and these local elections, a pandemic occurred.

The political response to the pandemic

The Covid pandemic upturned British politics. While tens of millions of Americans were able to go to the polls to elect a president, our munificent governments decided that electing local councillors was far too dangerous for poor, delicate Britons. The May 2020 council

elections were cancelled and all by-elections postponed - with the consequence that some single-member wards across the country whose councillors have resigned or died have been without any representation for months.

MPs tend to believe they are the only elected representatives of any consequence yet councillors can make a far more material difference to their constituents' daily lives. It is not beyond the wit - even of government ministers - to organise all postal vote elections: indeed we have had elections in the relatively recent past when whole regions of the country have had postal vote-only elections: for the 2004 European Elections for example.

In political terms, the tension between protecting the health of the most vulnerable and the economic and wider health impact of lockdown was not resolved satisfactorily throughout the pandemic. The dubious spending pledges of the new Conservative government were thrown into disarray by the gigantic borrowing required to close the country down for fifteen months, on and off - though their new backbenchers from former Labour seats and the already well-manifested economic incontinence of Boris Johnson didn't permit the government to admit this.

The high number of deaths ascribed to Covid, albeit that many of them would likely have died from other causes a few weeks or months down the line, eradicated the government's 20%+ poll lead in the immediate aftermath of the general election when Labour was undergoing its leadership election. The Europhile side of the party was blaming Jeremy Corbyn for the loss and the hard left side were blaming the contorted Brexit position the Europhiles had imposed on it. Neither sect seemed capable of grasping that it was both these factors - and more besides - that had resulted in a lower seat haul than Michael Foot's in 1983 (though a substantially higher vote share).

So it was that the premise that governments lose elections [or in this case support], oppositions do not win them proved true again: the Conservatives eradicated a massive, but flimsy poll lead all by themselves with Labour missing in action.

To be fair, no government (at least of the West, which had not experienced the relatively recent SARS epidemic that Eastern nations had) could have maintained wild popularity while hundreds of its citizens were dying each day, thousands were getting infected and there was no scientific consensus about how soon societal restrictions should begin. But the government - or at least Public Health England and NHS bosses who were now acting largely autonomously of the government that funded them and took the blame for their mistakes - certainly made rods for their own backs.

The decision to move elderly hospital patients back to care homes regardless of whether they were already infected with Covid caused

a horrific death toll. The government could not get test and trace to work effectively. The sudden massively increased need for personal protective equipment created epic waste as government ministers sought to procure it in the face of worldwide competition from just about any purveyor of the stuff. Many tonnes of PPE remained in crates in docks or was rejected for not being up to scratch.

The government was also a victim of its own marketing: a scaremongering advertising campaign not seen since the "Don't Die of Ignorance" AIDS campaign of the mid-1980s. It worked: every single poll measuring the impact of Covid on its citizens has shown the British to be the most afraid of the virus; the most willing to see ongoing curtailment of civil liberties; the least willing to reopen the economy or send children back to schools. Whether or not you think these positions are reasonable or not, they make the task of returning society to normal harder; and the risk that the government, seeing what the public will let them get away with, won't try to reset every civil liberty to its pre-pandemic default.

Many did not want a return to the way things were anyway. From the left the claims that this is an opportunity to rebalance society; and that the Conservative spending spree proved that Corbyn was right: the money existed and could be spent if the political will exists. The fact that the money a Corbyn government had earmarked for nationalising the internet had now been spent paying businesses to furlough their staff, raising Universal Credit and helping businesses with rate relief, to name a few, did not seemingly lead Boris Johnson to the conclusion that "there's no money left" as Liam Byrne notoriously commented upon leaving government in 2010.

Many on that moderate, rational and reasoned debating chamber called Twitter sought not just to place the blame for every single death directly on Conservative ministers but a fair few decided that the pandemic was an active Tory policy to murder them. What none of these cyber warriors seemed to appreciate is that, even if voters did directly blame every mistake made by the government in the early months of the pandemic on the Conservative Party, that didn't mean they wanted Labour in charge instead. Given how much credibility Labour had shed since the financial crisis of 2008, it is likely many voters would have believed deaths would have been higher, waste would have been higher, incompetence even greater.

The Conservative poll lead never vanished entirely. It declined dramatically after carehome deaths, after the claims that had we locked down just a week earlier overall Covid deaths would have been dramatically lower, and after the chaos and waste of test and trace and PPE. Then things stabilised as the first wave passed and the country reopened somewhat for the summer, boosted by the chancellor's Eat Out To Help Out outdoor meals subsidy. It narrowed again as Covid resurged in the autumn and our second lockdown began in the new year. And then the Conservatives again opened up a substantial lead over Labour as the country began to get vaccinated, faster and more competently than our friends on mainland Europe seemed capable of doing.

By the time the May council elections finally came around the Tories had a substantial lead, though not as large as they managed at the 2019 general election.

Benchmarking the 2021 local elections

Normally we measure success in council elections by looking at what the national vote share was when the round of seats up this year was last contested. Many, many commentators blithely chose to do the same this time around. After all, Brexit is behind us, right? Labour has a moderate leader, right? So all those northern Labour voters who only voted Conservative in 2019 because of Brexit and Corbyn would - like docile sheep - return home. Right? Well sure, if you overlook that for four years members of the party founded to represent exactly these voters had called them racist, backward, uneducated scum, determined to ruin their chance of getting a cheap conservatory built on the back of low paid EU migrant labour. Labour's divorce from working- and middle-class voters runs far, far deeper than just Brexit.

In other words, Labour has no divine right to regain the support of these voters it lost in 2019, especially when it still shows no sign of believing the positions it took were actually (rather than tactically) wrong, when it still touts its divisive, alienating identity politics with pride; and when every attempt to address these challenges look trite, condescending and insincere. Anyone in Hartlepool want a Labour leaflet with a St George's cross daubed across it?

These council elections, therefore, had an added component far more important than how the parties fared in the comparable local polls four or five years back. They would show whether the 2019 general election was a realignment election the way 1979 and 1997 were: the general elections that ushered in the Thatcher and Blair governments and altered which party scores of constituencies voted for decades. Was there to be any confirmation that the 2019 swing to the Conservatives in once-safe Labour territory was more than a one-off Brexit protest vote? Likewise, were the swings away from the Conservatives seen in the once-loyal home counties in GE2019 getting locked-in, or was rage among commuter-belt, City-employed Tories over Brexit diminishing?

The county council elections were particularly problematic in this regard for Labour. In theory, 2021 should have been a very much better year for Labour if for no other reason than the Conservatives were at an almost record high in 2017, and were not four years on. But the county councils are remarkably poor territory for Labour at any point: they're almost drawn to be so with small cities carved out of them: Nottingham removed from Nottinghamshire; Leicester from Leicestershire; Derby from Derbyshire; and Portsmouth and Southampton from Hampshire.

They cover southern counties Labour has never been strong in plus that handful of northern counties: Cumbria, Derbyshire, Durham, Lancashire and Northumberland, which produced Labour's very worst results in the 2019 general election. 2017 was dreadful in these five counties for Labour - but 2019 was considerably worse; especially in Durham and Nottinghamshire.

Labour simply is not strong enough in counties further south to be able to offset losses in these "red wall" areas. There are patches of Labour support "down south" - indeed, one of the quirks of Corbyn's tenure as leader is that some small towns that once reliably elected Labour councillors - places like Thetford in Norfolk - but moved away from the party in the Kinnock, Blair and Brown years, returned to the fold. But the idea that Labour could offset its northern losses by even taking minority control of, say, Hertfordshire, Essex or Kent, was for the birds. That said, the Conservatives could realistically expect to see an erosion - and possibly eradication - of their (often huge) majorities in these southern counties. It's just that, whereas in the 1990s it was Labour making those inroads, this time it was far from clear they would be driving the change - in large part because of the migration of Labour's vote.

The migration of Labour's vote

This was another key change in the electoral landscape. As well as diminishing, Labour's vote has migrated. The party is far, far stronger today in cities and large metropolitan conurbations than it was in the 1980s; specifically Greater London and what you might call Greater Merseyside (an area larger than the renamed "Liverpool City Region" but including increasing swathes of Cheshire and South West Lancashire). Just look at the long list of London seats which the Conservatives won until 1997 and which now return Labour MPs: Brent North. Harrow East. Harrow West. Lewisham East. Lewisham West. Dulwich. Streatham. Putney. Hampstead and Highgate. Hornsey and Wood Green. Enfield North. Enfield Southgate. Brentford and Isleworth. Ealing Acton. Ealing North. Ilford North. Ilford South. Westminster North.

Likewise in Merseyside. In a near-landslide general election year, Boris Johnson's Conservatives failed to win Wallasey, Wirral South, Wirral West, City of Chester, Lancashire West and Sefton Central: all Conservative seats under Thatcher and, in 1992, Major. In 1992 William Waldegrave won Bristol West by 6,071, with Labour coming third. In 2019, Thangam Debbonaire, its Labour MP, won with a majority of 28,219. Brighton Pavilion in 1992 was Conservative by nearly 4,000 votes - the Green Party polled 2.2%. In 2019 Carolyn Lucas had a 19,940 majority with the Conservatives third. Peter Kyle won next door Hove by 17,044: in 1992 Conservative Tim Sainsbury had won by over 12,000.

If Labour is stacking up the votes in these urban areas yet losing significant support nationally the only explanation is that their vote is redistributing. That means once competitive seats beyond these conurbations can no longer reasonably be so described. Does a 16,886 Tory majority in Amber Valley suggest a marginal seat? How about a 19,922 majority in South Basildon and East Thurrock? The 21,941 majority in Brigg and Goole? 19,879 in Cannock Chase? 15,565 in Dudley South? Or Ben Bradley's 16,306 in Mansfield - the epicentre of the once mighty Derbyshire coalfield?

More consequentially, it's the smaller - but far harder to overturn if Labour's vote is migrating - majorities in places like Nuneaton and Carlisle, Great Yarmouth and Waveney, Dartford and Dover, Swindon North and Gloucester, Worcester, Telford and Crewe, that

could really harm Labour long term. And that's before considering the party's debacle in Scotland and far gentler softening in Wales.

Of course, voter migration is a long run psephological issue whereas Labour was particularly hit in 2019 and previous elections too, by the short term phenomenon of simply not being popular enough across the board, to win a general election. Noting a political migration is not the same as asserting Labour cannot win again. It is an assertion that the field of battle may be running increasingly uphill for them - and not because of a rigged voting system: just because they're piling up 30,000 majorities in Tottenham and Walthamstow and Hackney.

So, aside from their principal purpose of choosing local councillors, the 2021 local elections needed to resolve a dichotomy created by the 2019 election. How, for example, could the West Midlands borough of Sandwell return a full slate of Labour councillors in the 2019 council elections and then, of its three and a half constituencies, return two and a half Conservatives (Halesowen and Rowley Regis being split with Dudley)?

The website Electoral Calculus uses an algorithm to work out how it believes each ward contributes to an overall constituency result. It did this for the 2019 general election and for its extrapolations of what any given opinion poll in the interim suggests a general election based on it will be.

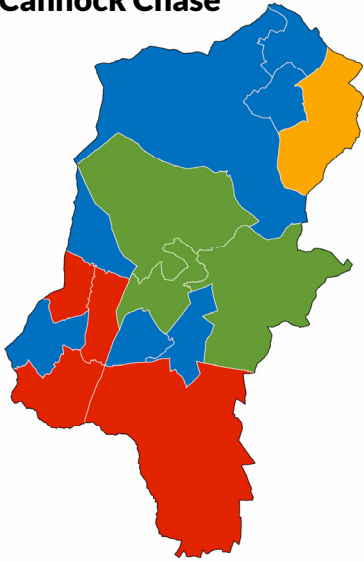
All of the councils featured below were up for election this year. There are examples of constituencies voting one way in general elections and another in council elections. Labour won Putney, for example, in 1997 and 2001 without having a single Labour councillor representing its six wards. Battersea was Labour until 2005 with just one ward electing Labour councillors. Today there are just seven Labour councillors and fourteen Conservatives in Battersea despite Labour holding the constituency with a not insignificant majority.

But these examples are both rare and short-lasting: there are usually some councillors from the same party to support an MP and some wards with a much larger vote for their party on which to found a challenge for the constituency.

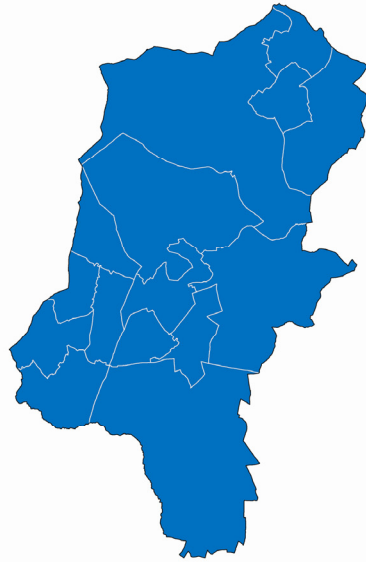
In other words, the dichotomy shown in those local authorities cannot hold. Either 2019 realigned these areas - in which case the Conservatives could expect to begin making considerable inroads into in 2021; or the tenure of the Conservative MPs for these areas is likely to be short and normal service will shortly resume.

I should add that four further factors can play a part in these seemingly irreconcilable results that may not produce such significant gains for the Conservatives. The first is more efficient distribution of Labour's vote. This enables them, for example, to win most wards in places like Ipswich and Reading but not by landslide margins, whereas the Conservatives might stack up their votes in a handful of safe wards.

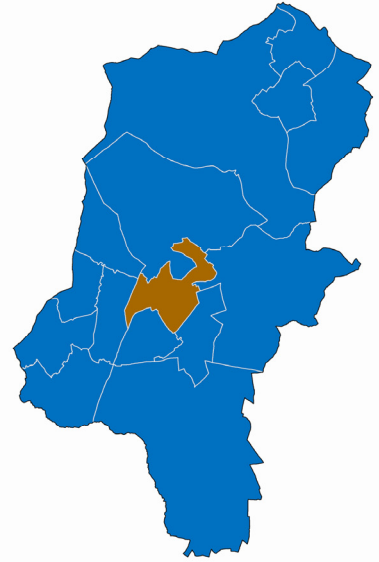
Cannock Chase



2019 local elections

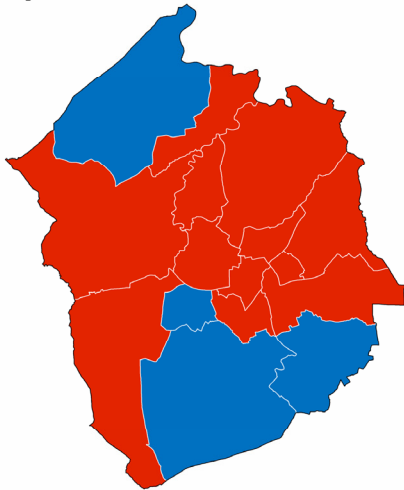


2019 general election

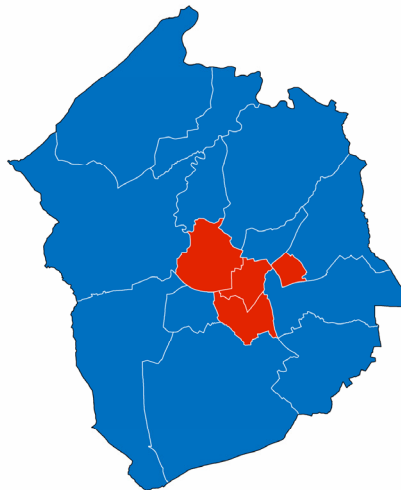


2021 local elections

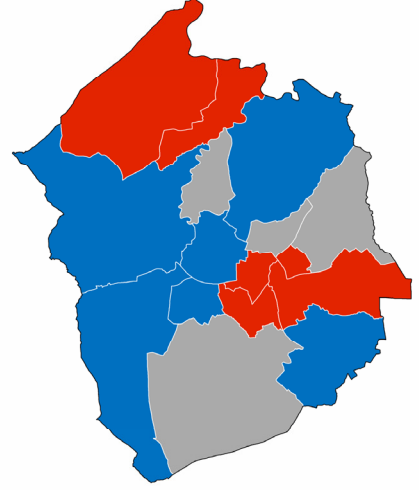
Hyndburn



2019 local elections

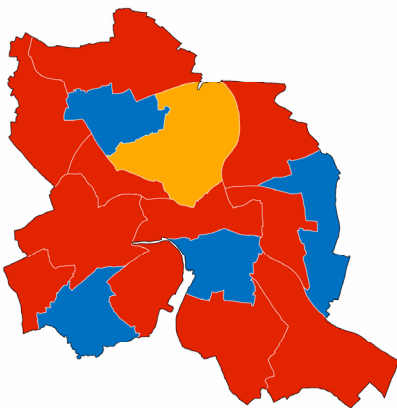


2019 general election

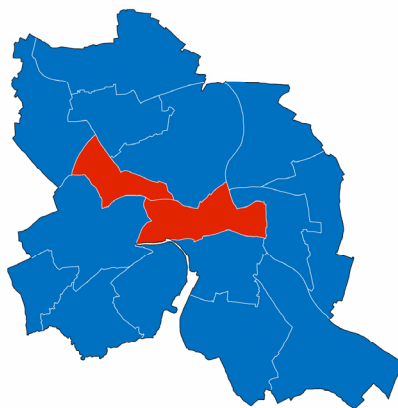


2021 local elections

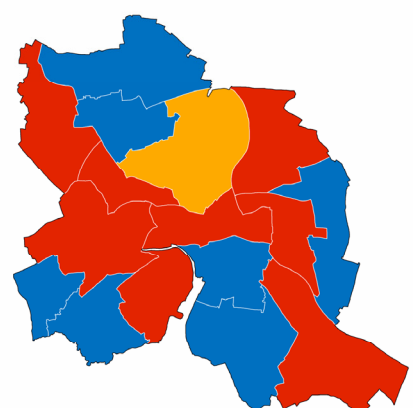
Ipswich



2019 local elections

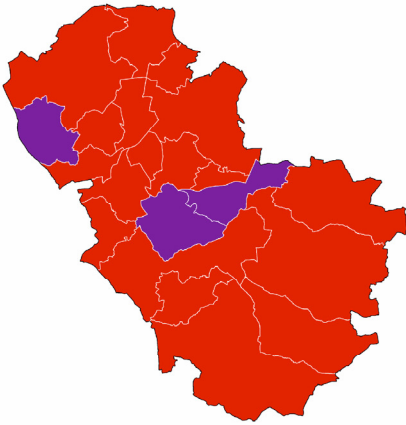


2019 general election

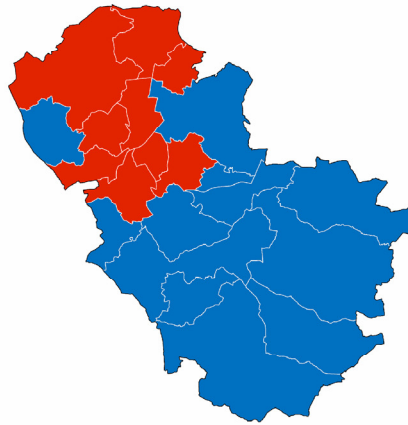


2021 local elections

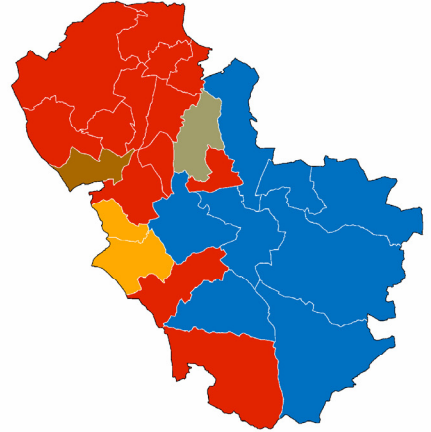
Rotherham



2016 local elections

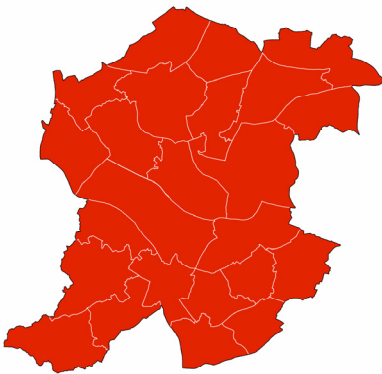


2019 general election

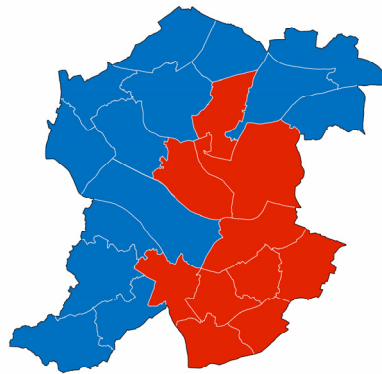


2021 local elections

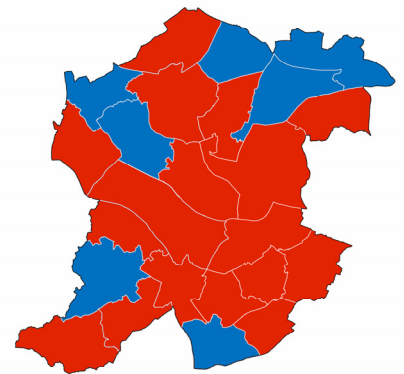
Sandwell



2019 local elections

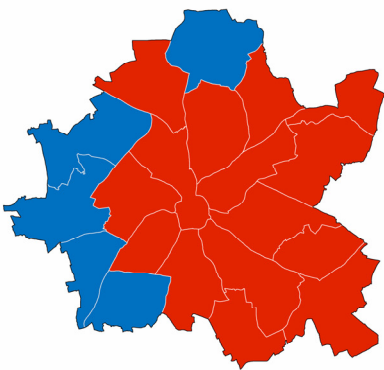


2019 general election

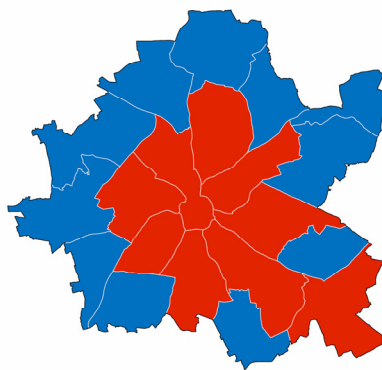


2021 local elections

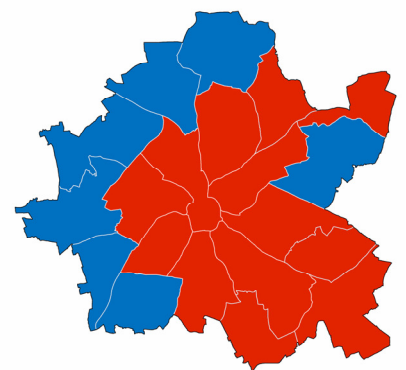
Wolverhampton



2019 local elections

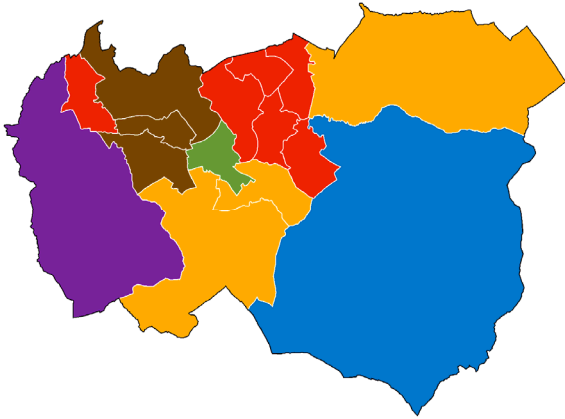


2019 general election

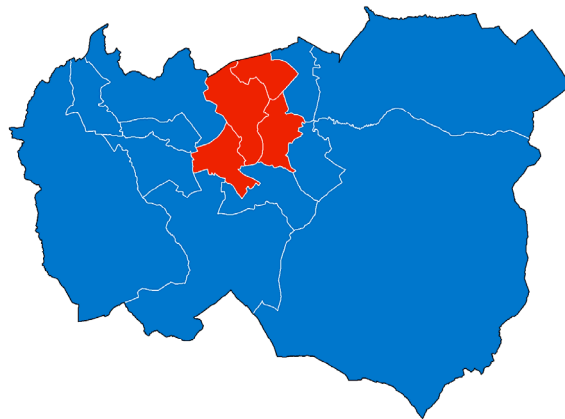


2021 local elections

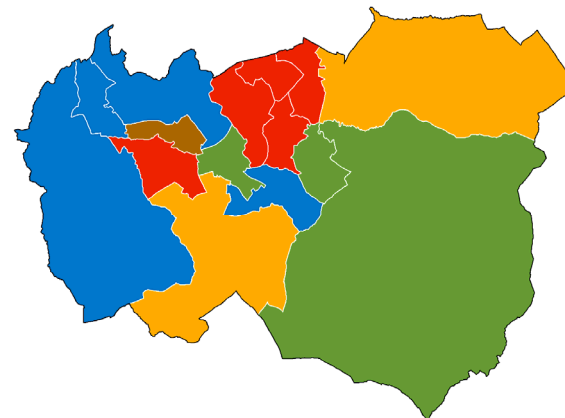
Burnley



2019 local elections

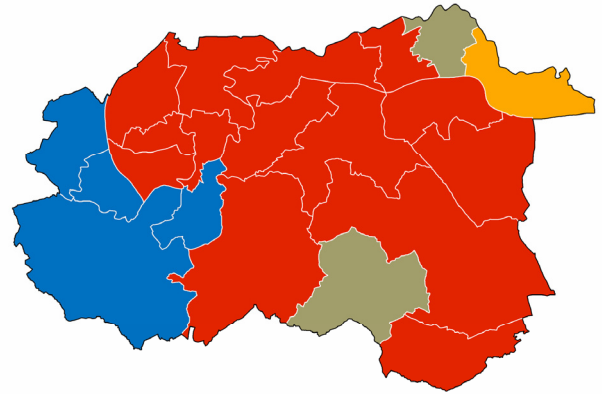


2019 general election

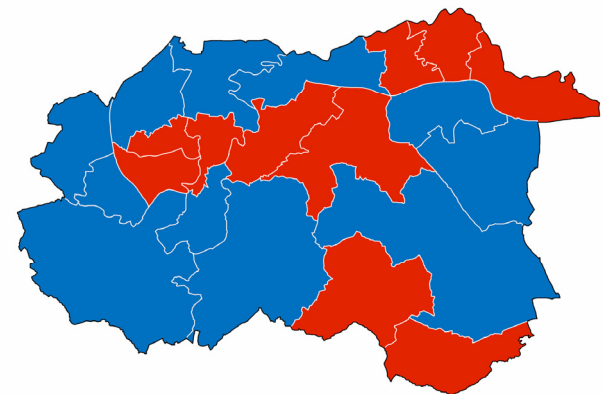


2021 local elections

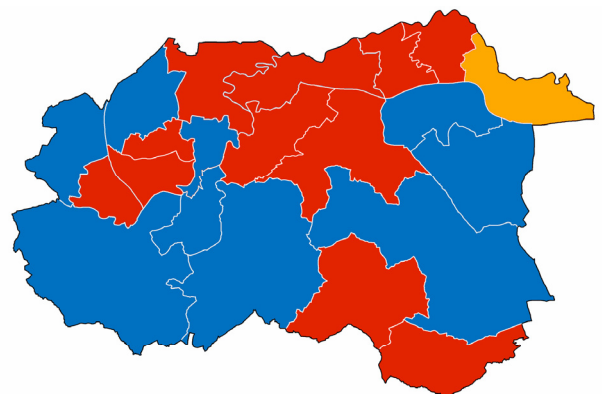
Wakefield



2019 local elections

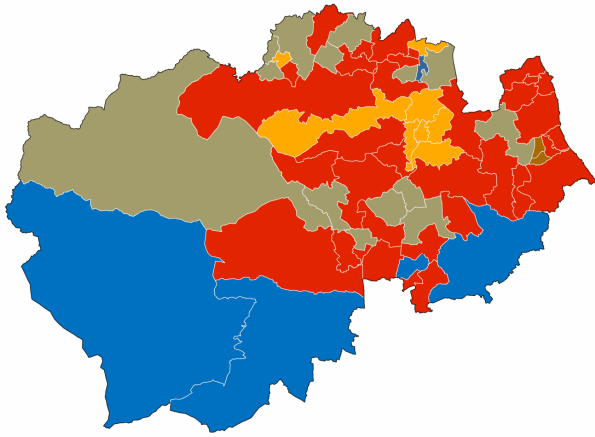


2019 general election

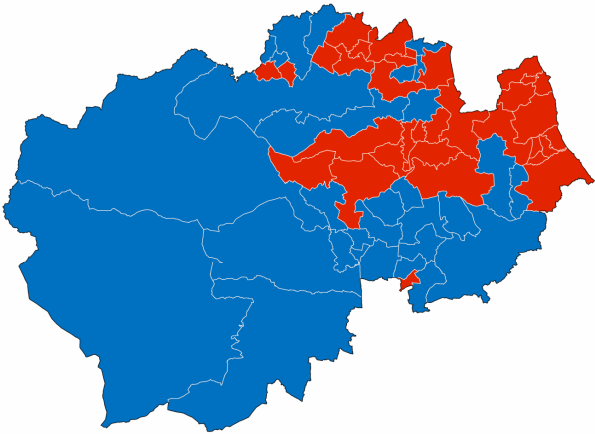


2021 local elections

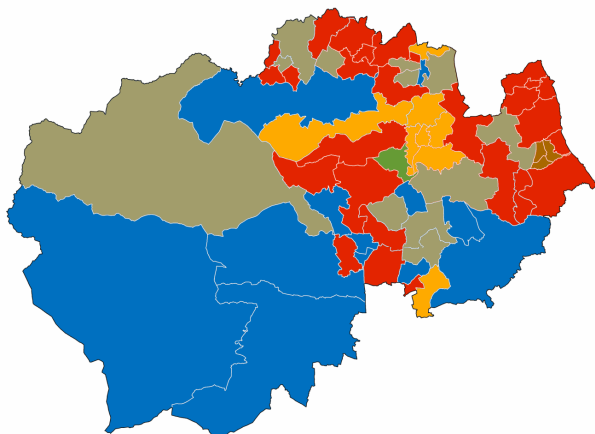
Durham



2017 local elections



2019 general election



2021 local elections

The second is differential turnout: Labour finding it easier to get its voters to the polls when the Conservatives are in government and vice versa when Labour is in power nationally.

The third is a propensity for people to ticket-split: by which in this context I mean voting one way for local councillors and another for their MP. This has been how Lib Dems built up a strong councillor base without (until 1997) being able to turn those local monopolies into Lib Dem MPs. But it's true for Labour and the Conservatives too: there are areas - Walsall being a classic example - where Labour continuously underperforms in local elections (due, in large part, to the antics of its councillors) yet does much better in general elections (at least until 2017 and 2019).

There are also areas - Ipswich, Norwich, Reading, Lincoln, Crawley, Hastings - with relatively popular Labour councils which the party sometimes fails to translate into good parliamentary results. I should add that many of the areas I've just listed in parliamentary terms include areas far less favourable to the party.

The fourth is Labour's structural advantage in what is nowadays called the ground war: the ability of its activists to get out the vote (GOTV). Labour has this structural advantage over the Conservatives because its activists are far younger and far more numerous than the Tories'. The Conservatives have the donors and, increasingly, the data to win the so-called "air war": the campaign conducted through the media and digital platforms. But it's much harder for them to get leaflets through doors, identify supporters by canvassing and then bludgeon them to the polling stations over and over again until 10pm on election day.

You will also find one other electoral phenomenon that only emerges in the tranche of councils up this year, which has a big impact on the ability of the parties to compete - and that is the supersize councils up this year. Six giant councils elected all their councillors in one go this year: Buckinghamshire with 147 councillors; Cornwall with 87 (down from 123); Durham with 126, Shropshire: 74, and Wiltshire: 98. Although Northamptonshire has been split into two new unitary authorities. Like Buckinghamshire their membership has trebled so North Northamptonshire elected 78 councillors and West Northamptonshire 93.

The gradual decline of county councils continues. Five of the counties that elected in 2017 did not in 2021: Dorset, because it became a unitary authority electing in 2019; Northamptonshire, because it has been split into two unitary authorities; and Cumbria, North Yorkshire and Somerset because the Secretary of State was deciding on plans to replace them with unitary authorities. More county councils have now been abolished than survive. If we had a government with a remotely coherent idea of how local government in England should be organised, instead of one that creates a regional mayor here and splits a county into two there, county councils would likely cease to exist. Or, to perhaps put that more accurately, two-tier local government would cease to exist.

Because two sets of elections occurred in one go this year, the analysis is unavoidably a little more complex than usual. The two sets

of elections occurred not just in different types of councils (all four "types" were up: counties, districts, Mets and unitaries - and within those four types, further sub-categories: all-out unitaries with third-up unitaries, districts electing by thirds, halves and all-outs, Mets that elect by thirds and mets that elect all-out; county councils and county unitaries. As suggested above, local government needs sorting out!) but in completely different areas.

Earlier, I set out just how bad the county councils were for Labour; likewise, the Mets that should have elected last year are almost as bad for the Conservatives - though becoming less so. The unitaries - which in the main cover large towns and small cities like Plymouth, Southampton, Swindon, Peterborough and the like, usually lean considerably to Labour. Not this year. The districts are eclectic and random set, sometimes covering decent-sized towns like Colchester, Preston or Exeter, sometimes a larger rural area like West Oxfordshire or West Lancashire. These normally lean Conservative, though nothing like the all-out districts that elect next in 2023.

All of the district councils up this year also chose county councillors. This means we can see how district votes and county votes correlate. This is a somewhat pointless exercise as there is not all that much divergence save for one of the stories we will come to of these elections: the Green Party vote. The Greens did pretty well in these elections, but they did noticeably better in district than county elections. This difference was perhaps best illustrated in a postponed election where the candidate who died was seeking both a district council seat in Norwich and a county council seat in Norfolk. The Greens easily gained the Norwich district seat but Labour held the county seat. If you want my thoughts on why that is, read on!

The upshot of all this entanglement of elections is that, while we can just tot up all the votes cast, it's meaningless. We need to compare the seats meant to be up in 2020 with results from 2016 and we need to compare the seats that were to be elected in 2021 all along with those contested in 2017. Beyond that rule, we can slice and dice the votes however we like to attempt to grasp the tale they tell.

County Councils

The Conservatives essentially held their own in the county council elections. This is a considerable achievement given that the 2017 round, against which these elections are compared, were a Conservative high-water mark. All three main parties lost seats, but principally because almost 300 fewer seats were up for election because of the absence of Cumbria, Dorset, North Yorkshire, Northamptonshire and Somerset.

	2021	2017	Change
Conservatives	2,759,318	45.3	- 1.7
Labour	1,224,888	20.1	+ 0.3
Liberal Democrats	1,026,411	16.9	- 1.3
Green	543,582	8.9	+4.5
Independents	376,971	6.2	+ 1.7
Others	159,701	2.7	- 2.1

Table 1: votes won in 2021 with vote share change from 2017

If looked at the proportion of seats won, the Conservatives were up fractionally, winning 62.3% of the seats to 61.9% in 2017. Labour was down from 16.2% to 13.6%, and the Lib Dems from 13.5% to 13.1%. As I say: this was essentially a no change election, and that means great news for the Conservatives.

	Con	Lab	LD	Oths
2021	1,279	280	270	229
2017	1,432	375	312	194
2013	1,097	527	346	324
2009	1,404	152	426	157
2005	1,196	614	495	91
2001	1,094	835	460	94
1997	873	745	495	90
1993	934	1,117	833	114
1989	1,420	1,016	439	130
1985	1,312	967	606	120

Table 3: seats won by party in the county councils - 1985 to 2021

And, because so much of the post-election narrative was of how the Tories continued to thrive in the north, but were in decline in the south, let's look at the county results organised exactly that way: the counties of the Eastern, South Eastern and South Western regions, versus the East and West Midlands plus the North.

In other words, a 1.35% swing to the Tories from Labour in the north, and a 1.8% swing to Labour from the Conservatives in the south. But two notes to these figures: the south is twice the size of the north when it comes to county councils; and remember that all the population-heavy Metropolitan districts, far more promising for Labour are both in the north and not counted in these figures. Nonetheless, they are a like-for-like comparison with 2017.

Despite these minor changes overall, there were big changes in several northern counties. The headline change was Labour's loss of their overall majority in Durham - for the first time. This followed Conservative gains of Bishop Auckland, Sedgefield and, most surprisingly, Durham North West (Consett) at the general election. Because it is such a large council, with wards of all shapes and sizes, Durham council election results are chaotic with huge differences in votes between candidates from the same party, and as much ticket-splitting as can be got away with.

The Conservatives also turned their minority administration in Nottinghamshire into a majority of eight, Labour losses principally concentrated in the Sherwood coalfield. Derbyshire, gained by the Tories in 2017, went from a majority of ten to one of 26. And the Conservatives just managed to get over the line in Northumberland, where they picked up a handful of Labour seats in the Blyth Valley constituency but suffered losses to Greens, Independents, Lib Dems and even Labour elsewhere in this vast county.

table: county council results by region

	Con	Lab	LD	Oths
Eastern	45.7	19.5	18.7	16.1
2017	46.6	27.9	11.1	14.3
Change 2017-21	-0.9	-8.4	+7.6	+1.8
East Midlands	48.5	25.8	9.4	16.3
2017	46.3	27.9	11.1	14.7
Change 2017-21	+2.2	-2.1	-1.7	+1.6
North*	39.5	33.9	9.6	17.0
2017	38.4	34.4	10.1	17.1
Change 2017-21	+1.1	-0.5	-0.5	-0.1
South East	44.9	16.1	20.7	18.3
2017	49.0	14.4	21.1	15.4
Change 2017-21	-4.1	+1.7	-0.4	+2.9
South West	42.4	13.4	21.9	22.2
2017	43.9	12.0	25.9	18.3
Change 2017-21	-0.5	+1.4	-4.0	3.9
West Midlands	50.6	21.7	11.3	16.4
2017	50.4	23.2	12.3	14.1
Change 2017-21	+0.2	-1.5	-1.0	+2.3

*because Cumbria and North Yorkshire did not elect this year, I have combined the two North Eastern counties that elected: Durham and Northumberland, with Lancashire for this analysis

	Con	Lab	LD	Oths
The North	46.6	26.9	10.0	16.4
2017	45.3	28.3	11.2	15.2
Change 2017-21	+1.3	-1.4	-1.2	+1.2
The South	44.7	16.7	20.3	18.3
2017	47.2	15.6	21.5	15.6
Change 2017-21	-2.5	+1.1	-1.2	+2.7

In the Midlands, the Tories almost managed a clean-sweep in Staffordshire; now looking like one of the safest Conservative counties in the country. There are just four Labour county councillors left there and one independent. Conservative gains in Nuneaton and Bedworth helped almost double the Tory majority in Warwickshire from 15 seats to 27, though they struggled in Remain-voting Warwick and Leamington. They represent just one of the county divisions in these twin towns.

Labour also collapsed in Worcestershire: wiped out entirely in Redditch and losing seats in Bromsgrove, Worcester and Kidderminster.

Further south there was a surprise Conservative gain in Cornwall after three cycles of no overall control with Lib Dems and Independents jostling for control. The Tories have never previously won a majority on Cornwall County Council. The main reason for the Tory victory was a Lib Dem collapse: they won less than 20% of the vote and lost twenty-five seats. The Tories only added one, but following yet another boundary review in Cornwall that was enough because seats on this huge council were reduced from 123 to 87.

This is not to suggest that the Conservatives did not underperform in parts of the south. In three of the four "Remain" voting counties in the south: Cambridgeshire, Oxfordshire and Surrey, the Tories lost seats and votes (and control, in the case of Cambridgeshire). How we voted in the 2016 EU referendum remains a key driver in English elections. That is not the same thing as claiming Brexit remains a key issue: just that how one feels about Brexit is part of a whole set of values that have realigned voting intention since 2016.

But as has often been the case since the referendum, Leave voters have immensely more clout than Remain voters. Leavers have coalesced behind the Conservatives. Remain voters are all over the place, politically. Take Surrey, for example. The Conservatives lost fourteen seats in this county that voted Remain 52-48. Their vote fell to just 41% - about as low as it's ever been. If much of that 59% non-Tory vote had coalesced behind one party (presumably the Lib Dems given Surrey is not a hotbed of radical socialism) the Conservatives could well have lost control. Instead, while it went to those best placed to beat the Tories in most places, the splintering of this vote helped the Conservatives retain control. Yes, their majority was cut from 41 seats to ten, but ten's plenty.

Commentators can say that the Conservatives found themselves in some trouble in some (Remain-voting) parts of the south - though I would counter that even in these counties the Tory vote in year eleven of their time in government is robust, certainly compared to mid-term elections in the Thatcher and Major years. This is not the same as stating that the Tories are in trouble in the south. They are not.

If they were, they would hardly have held marginal Gloucestershire or East Sussex. Nor can one pick and mix results. For example, the Conservative loss of Tunbridge Wells district was cited as evidence of this supposed Tory slump. The Conservatives ARE in trouble in Tunbridge Wells, in large part because of specific unpopular planning policies. If this was a wider problem, the Conservatives might also be expected to have lost Tunbridge Wells' county council divisions too. They held every single one.

The Lib Dems lost 42 seats, continuing a decline that began in 2009 and hasn't abated. Some of their losses are due to the smaller number of seats up for election this year but the Green Party also seized some. They went from twenty county councillors in 2017 to fifty four in 2021; their largest group being nine in Suffolk.

The Metropolitan Districts

The Mets cover England's largest cities beyond London, and some of the spaces in between. For the first time since 2016 all but one of these huge councils were up for election, the exception being the largest: Birmingham, which goes to the polls in 2022.

These should be Labour's very best areas and, generally speaking, they still are. This really is a red wall of Labour councillors stretching from Sefton on the west coast to Doncaster - almost within reach of the Humber estuary. But cracks have been appearing. Parts of the

West Midlands conurbation: the councils ringing Birmingham, started to crumble first. Parts of South Yorkshire and Sunderland have become much more competitive than during the decades of almost entire one-party rule.

Merseyside, except for Wirral, has been impervious to any Conservative revival and most of Greater Manchester and West Yorkshire has also not succumbed. Indeed, suburban Trafford is still swinging to Labour and the party's results across Greater Manchester were strong - certainly in those districts closest to Manchester itself.

There are still Labour fortresses: Gateshead and South Tyneside, Wigan, Salford and Tameside, Liverpool, Knowsley and St Helens are all councils where the Conservative Party barely exists. But councils are drifting away from Labour too: Bolton, Bury, Wirral, Sunderland, Walsall, Dudley, Sandwell, Sheffield, Rotherham and Wolverhampton, and councils in a sort of stasis: Coventry and Stockport for example, where Labour isn't completely secure.

In the old days - by which I mean six or seven years ago, you could count the Tory districts as Solihull and Trafford, with outside chances of them snatching Dudley on occasion, and perhaps in a very good year doing something exciting in North Tyneside or Calderdale. Today, the battleground is different. Solihull is again a solidly Tory council, and Walsall and Dudley have been added. The competitive council in Tyne and Wear is Sunderland; while Bolton is swinging from Labour at slightly a slower pace than Trafford is moving towards them.

There is still not a single Tory councillor on Liverpool, Manchester or Newcastle councils, but Sheffield has now been crossed off that list because one got elected; not in the historically Conservative wards of Hallam but in rural Stocksbridge - part of the Penistone and Stocksbridge constituency the party gained in 2019.

The results in the Mets weren't close to being as good for the Conservatives as the general election was. Of the 35 constituencies they won in 2019, Labour polled more votes in Leigh, Heywood and Middleton, Bury South, both West Bromwich seats, Wolverhampton North East and Calder Valley. The Lib Dems outpolled both parties in Penistone and Stocksbridge and in their two Stockport marginals: Cheadle and Hazel Grove. But things were not all one way: the Tories won most votes in Sunderland Central and (by a lot) in Wirral West. They also squeaked Batley and Spennings, while Lib Dems would have gained Sheffield Hallam on these results, and the Green Party Sheffield Central all off Labour.

On the other hand there are comfortably more than two hundred Conservative councillors now serving on the Mets. The last time there were so many was in 2008 - when they were in opposition nationally and benefitting from Labour unpopularity. Before that you need to go back to 1990 to find as many.

table five: councillors elected in Metropolitan Districts

	Con	Lab	LD	Oths
2021	222	525	68	61
2019	118	502	79	63
2018	149	552	63	35
2016	144	545	38	15
change	+78	-20	+30	+46

table six: vote shares and changes in the Mets 2016-2021

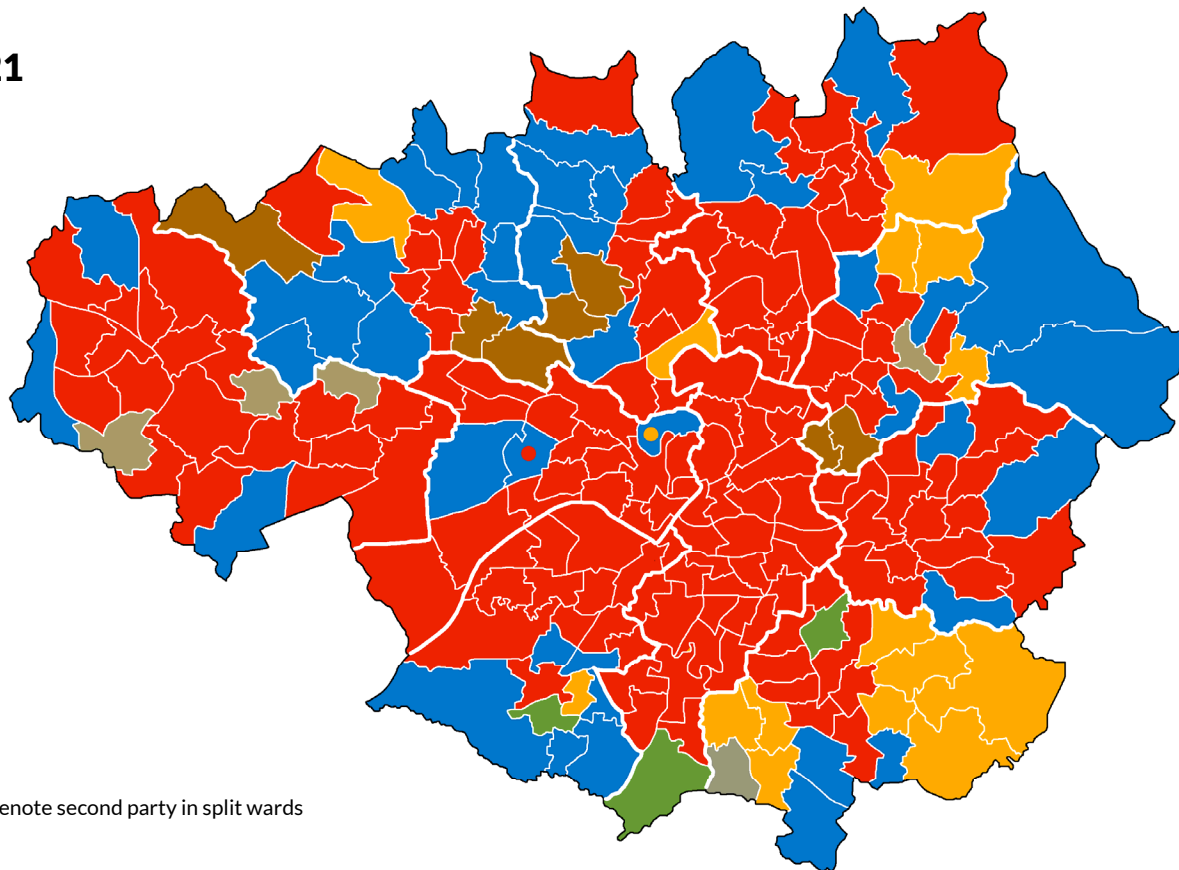
	Con	Lab	LD	Oths
Greater Manchester	28.0	46.2	11.3	14.4
2019	20.7	42.0	12.9	24.4
2018	26.3	49.7	12.3	11.7
2016	21.2	47.6	10.3	21.0
Change 2016-21	+6.8	-1.4	+1.0	-6.6
Merseyside	19.3	45.9	14.0	20.8
2019	15.9	46.3	15.1	22.7
2018	18.0	57.4	12.2	12.4
2016	15.4	52.2	13.3	19.1
Change 2016-21	+3.9	-6.3	+0.7	+1.7
South Yorkshire	24.5	37.6	13.4	24.4
2019	9.3	32.6	22.5	35.6
2018	15.1	45.1	20.7	19.1
2016*	11.1	41.1	12.4	35.4
Change 2016-21	+13.4	-3.5	+1.0	-11.0
Tyne and Wear	26.2	43.0	14.0	16.9
2019	16.6	40.7	14.3	28.3
2018	22.6	50.2	14.5	12.7
2016	16.0	51.3	12.5	20.2
Change 2016-21	+10.2	-8.3	+1.5	+3.3
West Midlands	45.6	38.5	4.5	11.4
2019	34.0	39.4	5.1	21.6
2018	35.2	47.8	8.2	8.8
2016	31.6	45.0	3.7	19.6
Change 2016-21	+14.0	-6.5	+0.8	-8.2
West Yorkshire	33.8	40.4	8.1	17.6
2019	25.0	39.8	12.0	23.3
2018	28.6	44.8	10.5	16.1
2016	24.1	42.5	10.8	22.5
Change 2016-21	+9.7	-2.1	-2.4	-4.9

*2016 figures for South Yorkshire exclude Doncaster, which went to the polls in 2017

There is increasing fluidity in elections in the Mets: a wider diversity of parties contesting seats, smaller parties becoming more organised in areas once untrammelled Labour fiefdoms. This in part explains the weaker Tory performance in local elections: there is generally much more choice locally, and voters feel freer to cast around because local elections are perceived as mattering less than the choice of government.

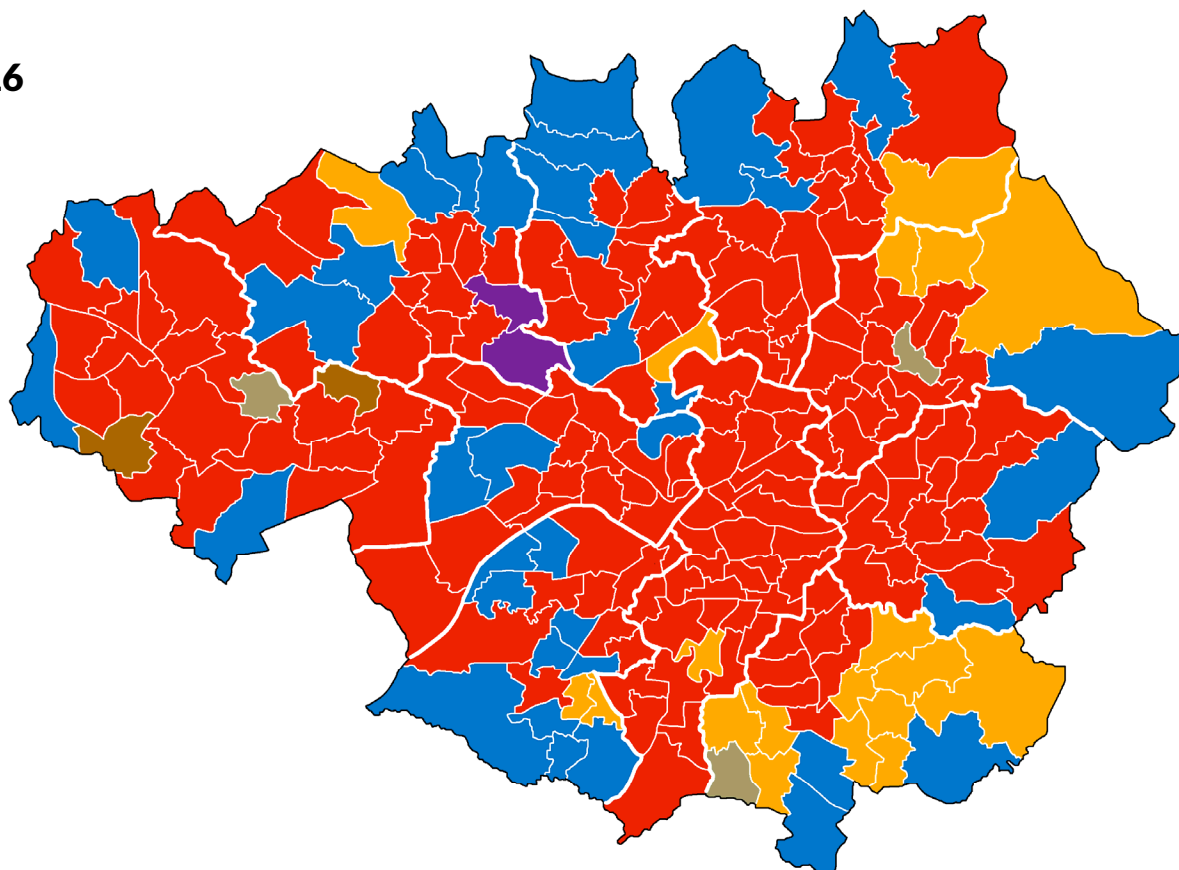
Greater Manchester

2021



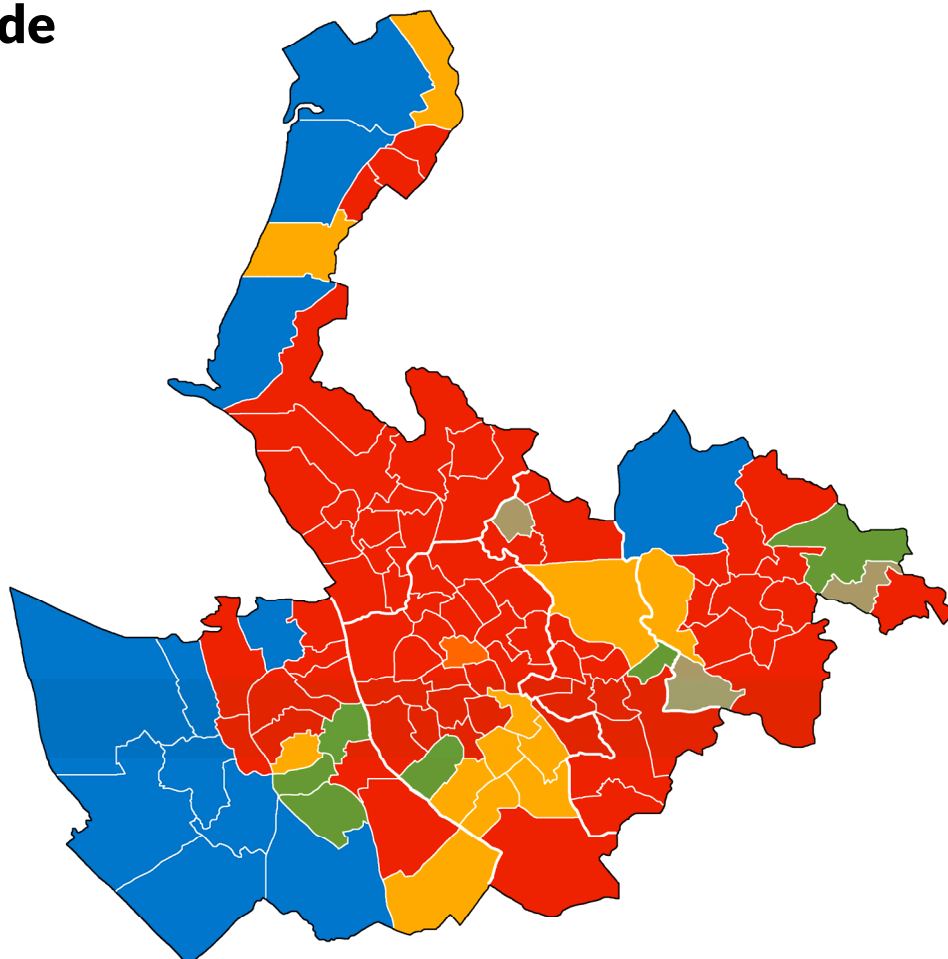
Dots denote second party in split wards

2016

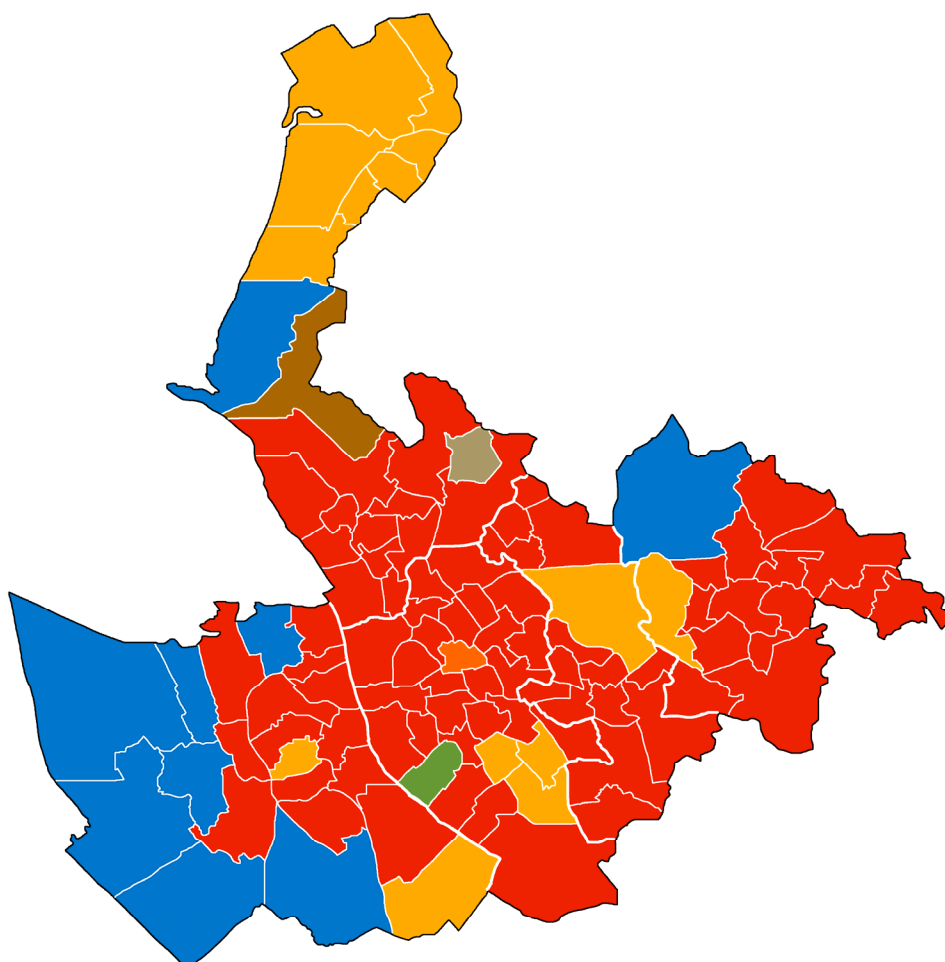


Merseyside

2021

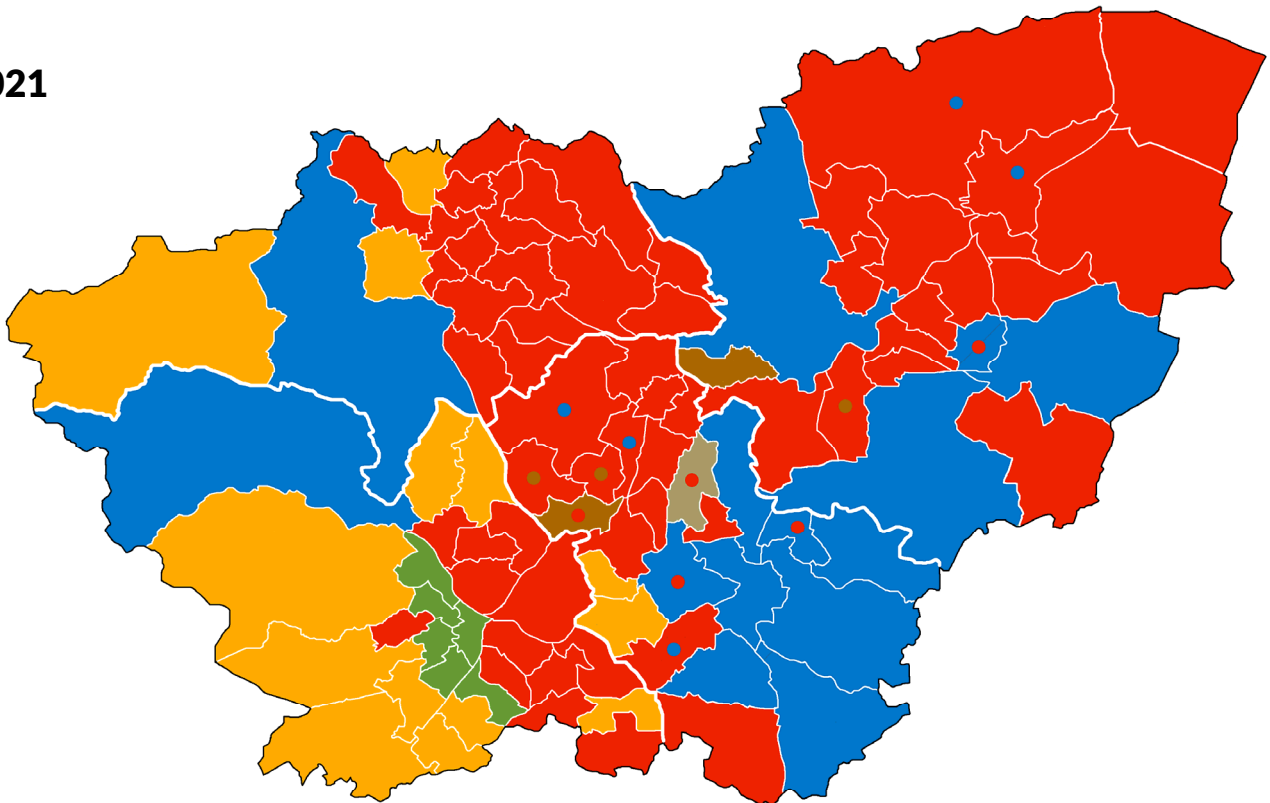


2016



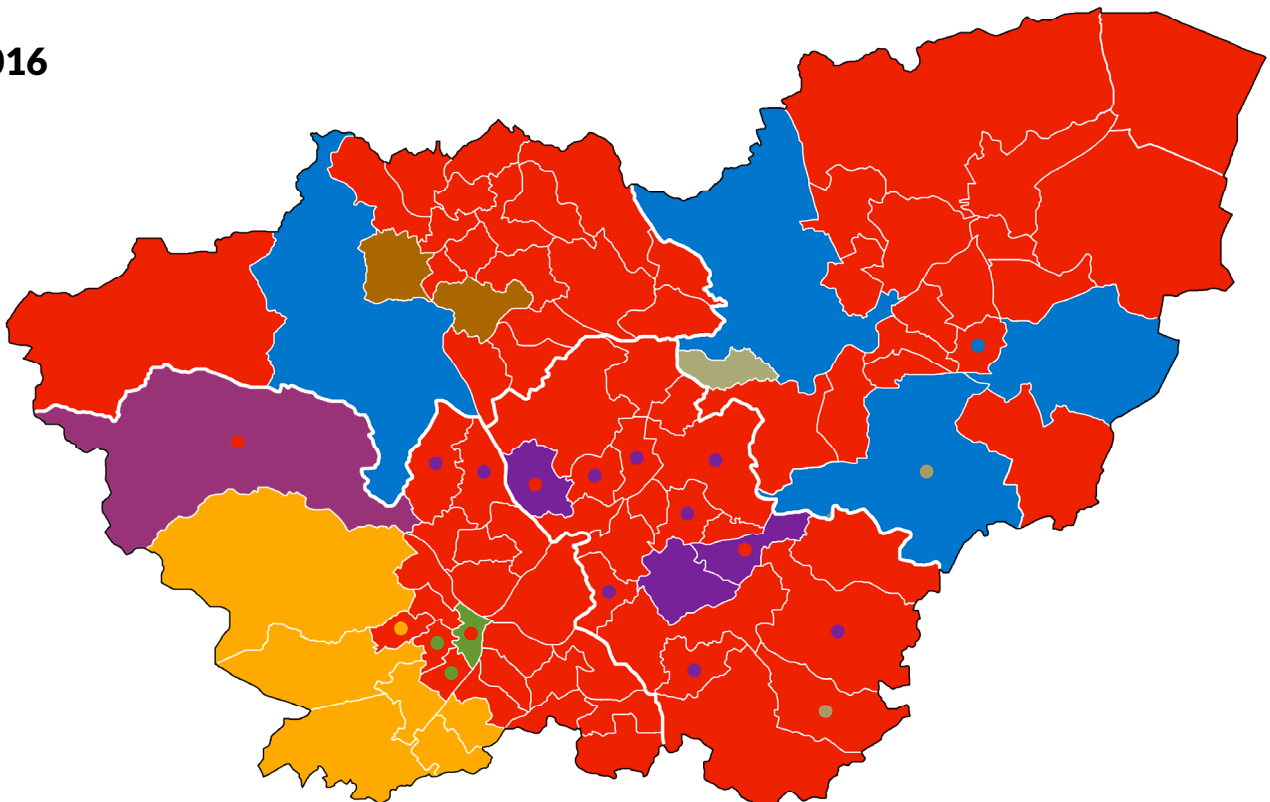
South Yorkshire

2021



Dots denote second party in split wards

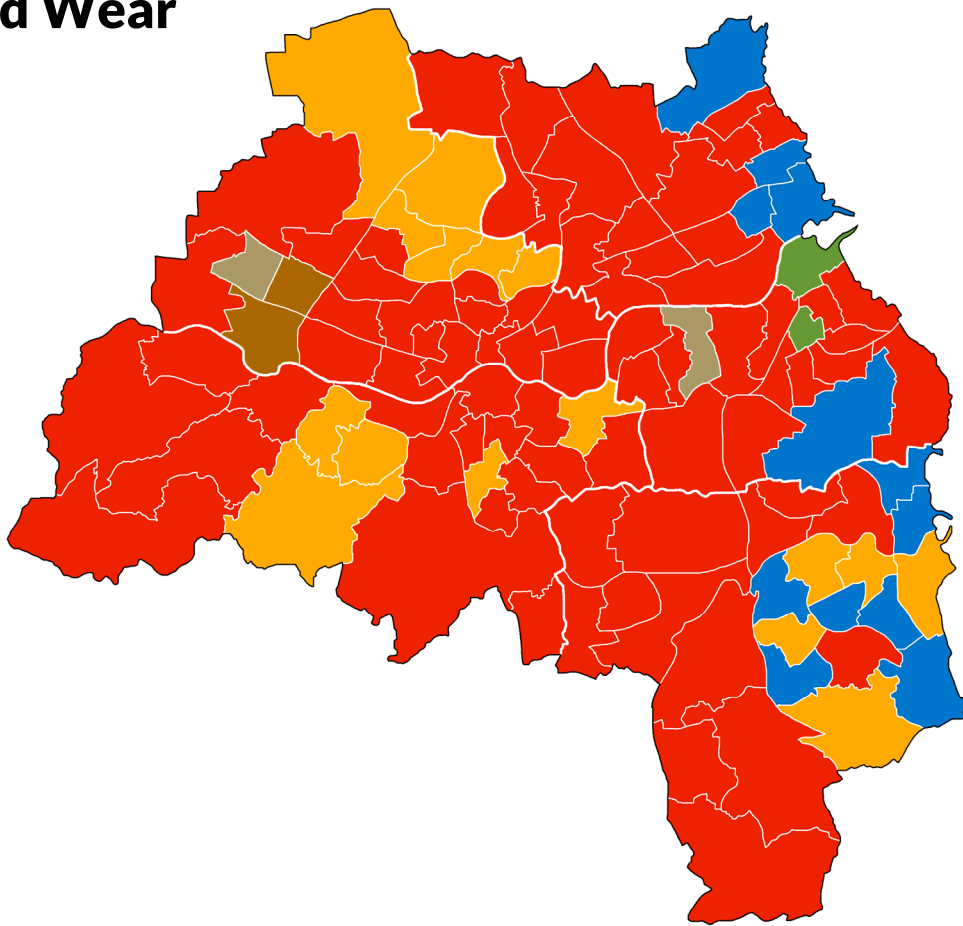
2016



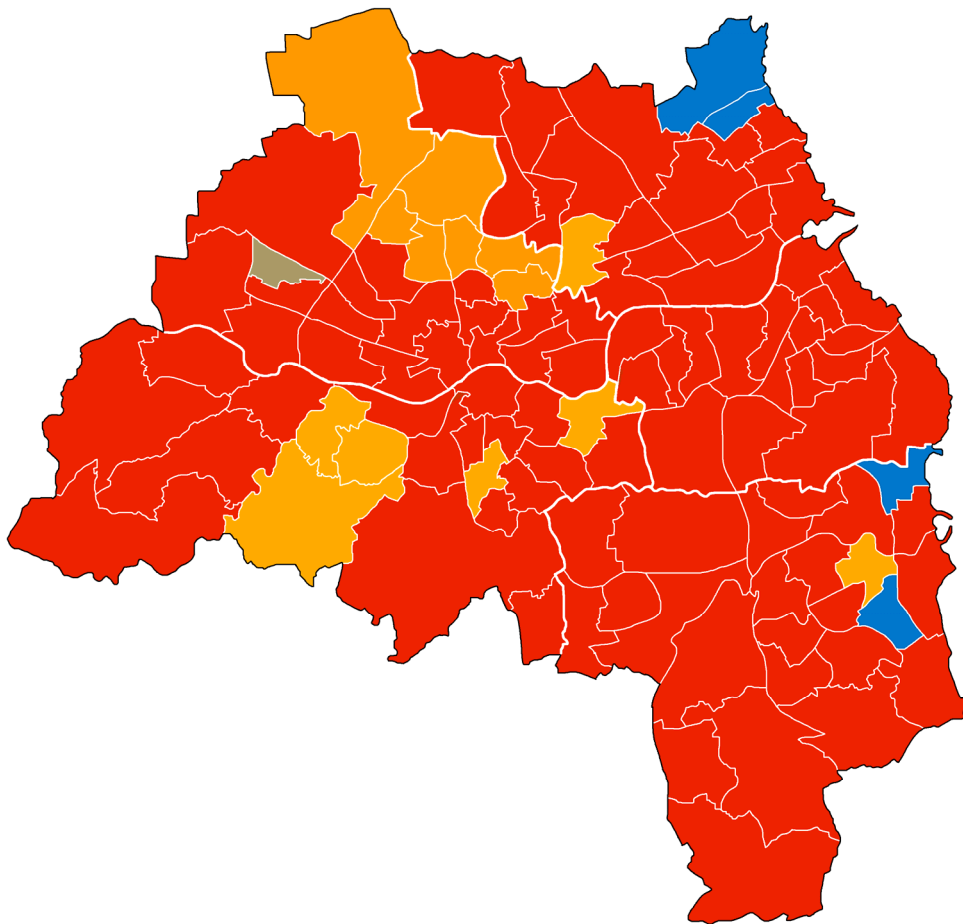
2017 election results are used for Doncaster. Dots denote second party in split wards

Tyne and Wear

2021

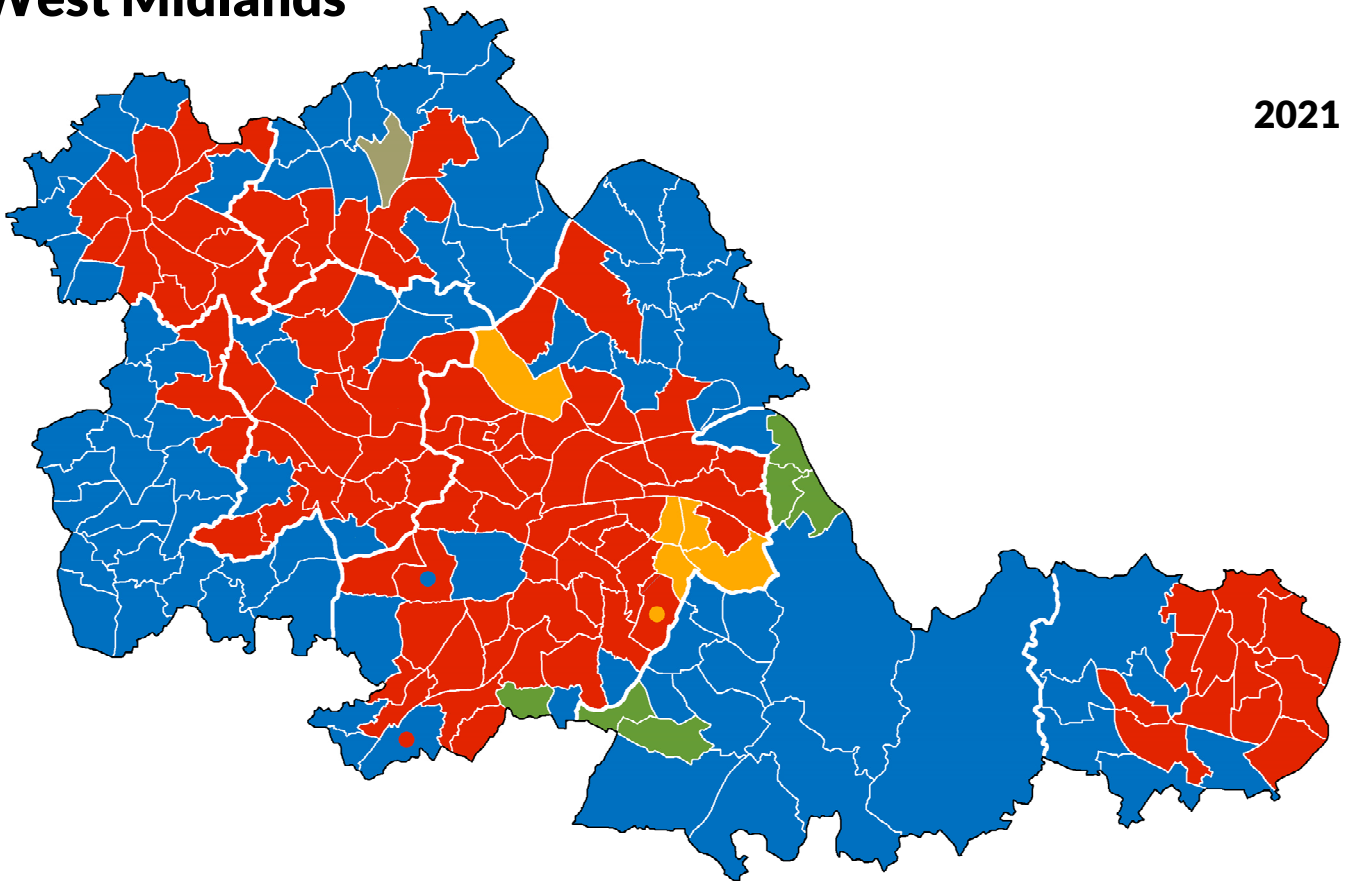


2016



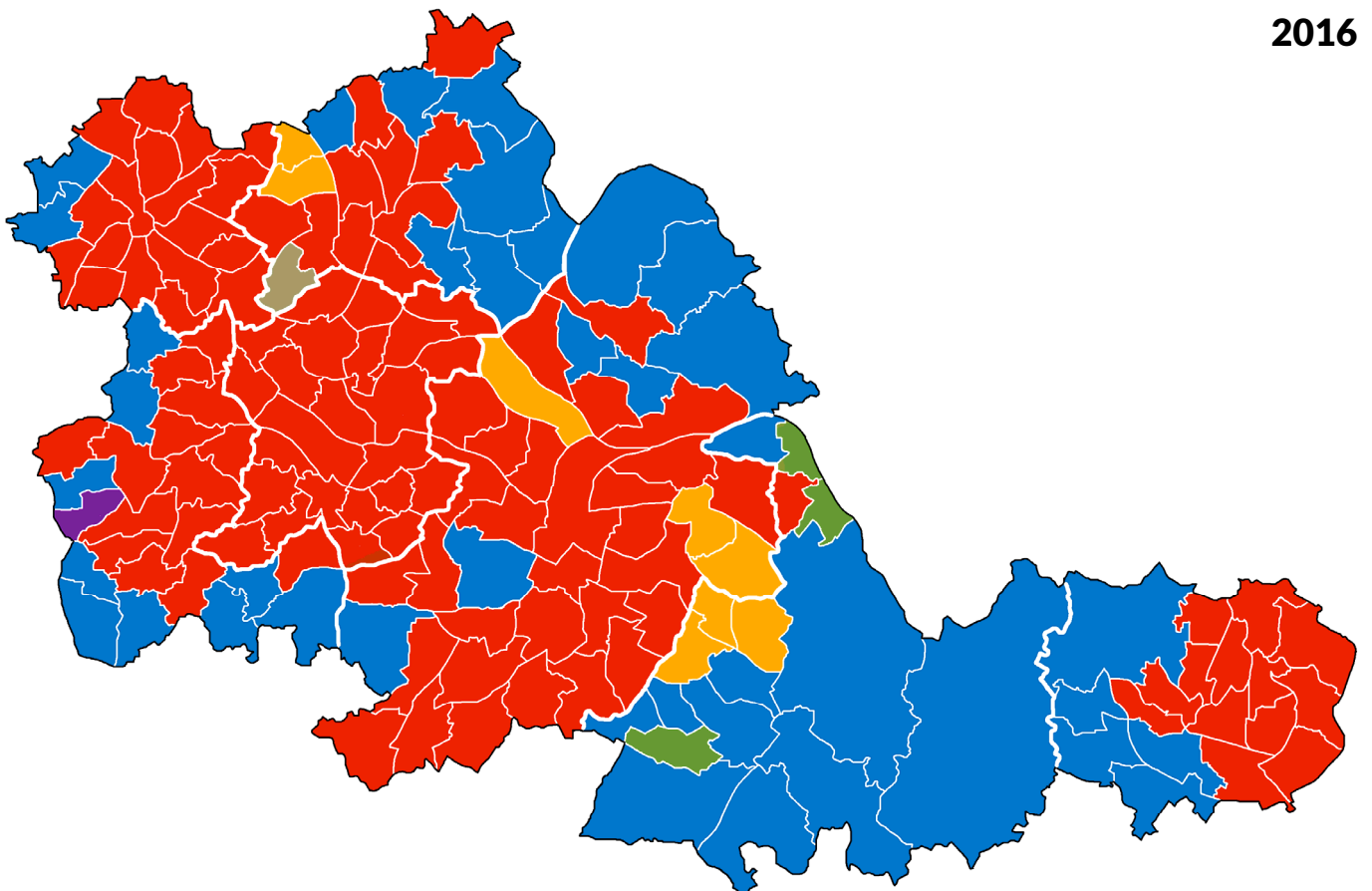
West Midlands

2021



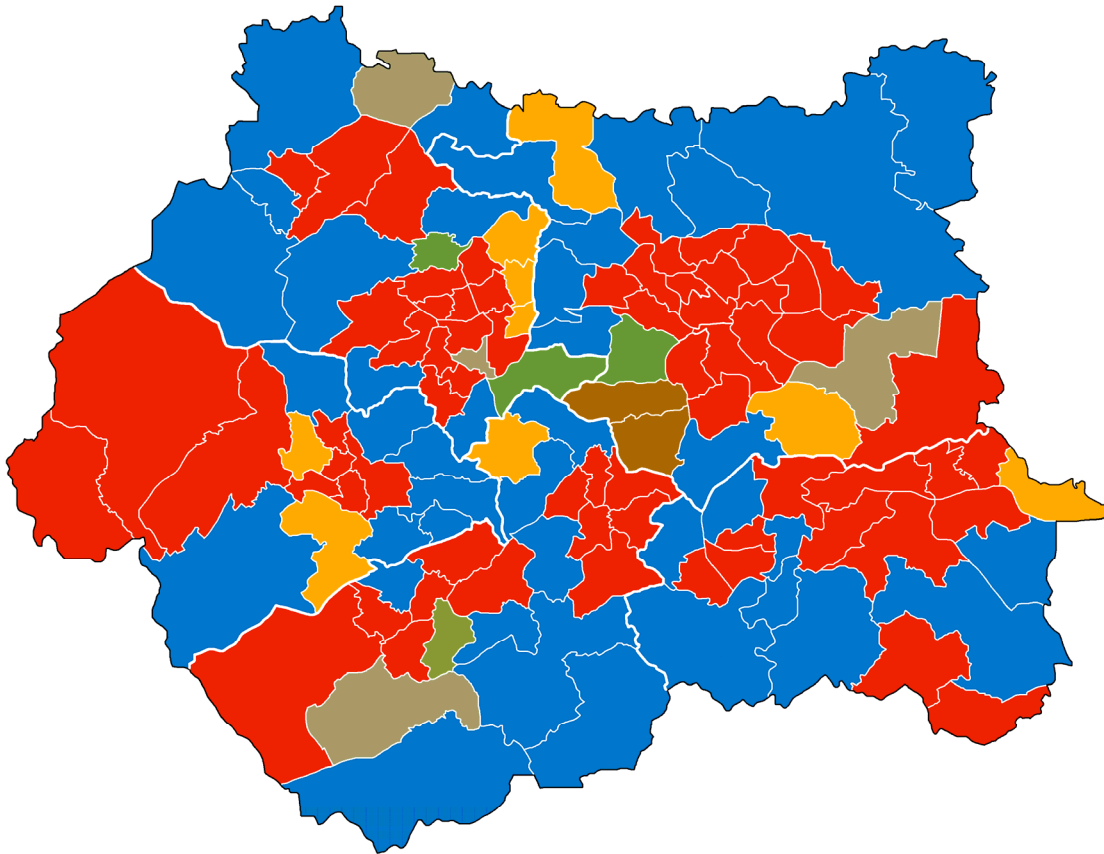
2018 election results are used for Birmingham. Dots denote second party in split wards

2016

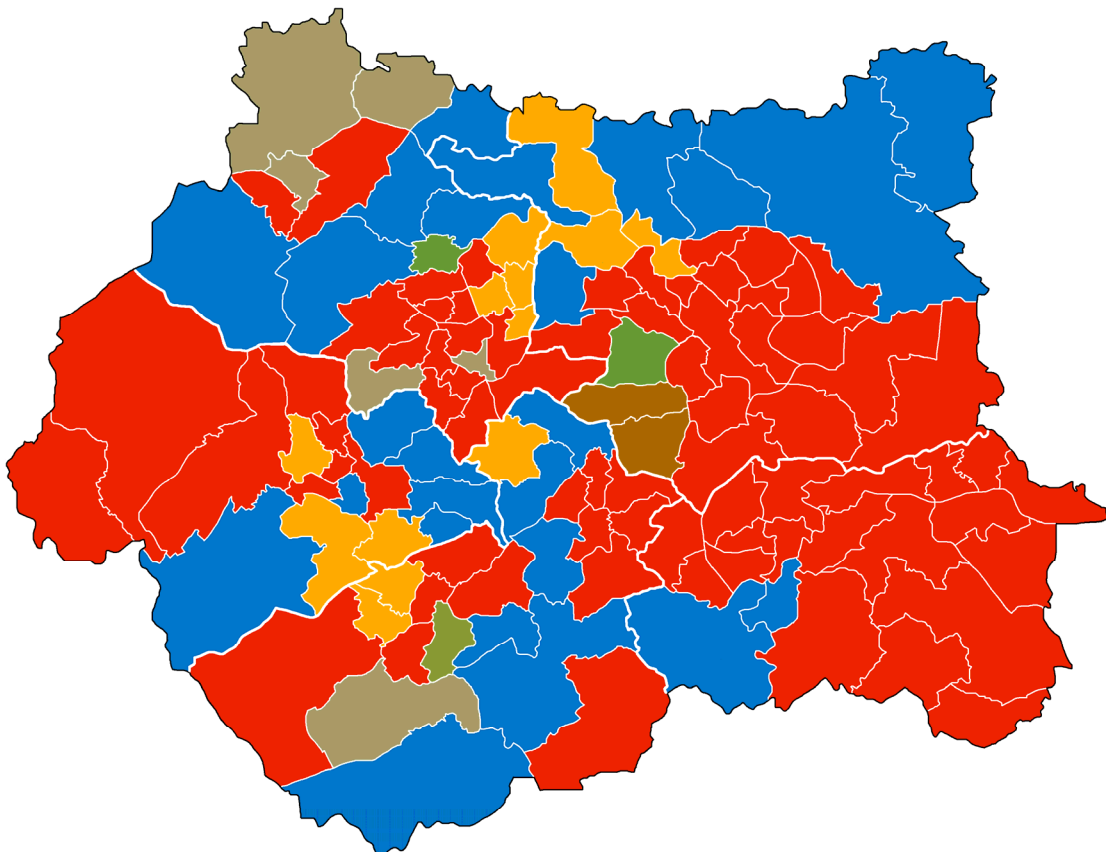


West Yorkshire

2021



2016



Some districts are more averse to Labour local government than they are to electing Labour MPs: the Wirral West result, for example, is not anomalous: voters seem to be very much less inclined to support Labour local government on the Wirral. Even Wallasey is relatively competitive and the Greens made major inroads in Birkenhead. The same is usually seen at the Northfield end of Birmingham, where the Tories outpoll Labour locally, only to lose the parliamentary seat (except in 2019!)

The reverse is also true. Leigh, Andy Burnham's former constituency which was one of the most surprising Tory gains in 2019, doesn't look remotely Tory from this year's Wigan council results.

And there are nowadays seats where the Conservatives are the clear opposition nationally, but where the Lib Dems retain a strong councillor base. Newcastle and Gateshead are the best examples.

Nonetheless, the Conservatives polled most votes this year in the vast majority of seats they won in the Mets in 2019; and in most of those Labour narrowly regained a lead in, that lead was not convincing: in the main Tory votes going to other parties which cannot be depended on in a general election.

The Unitary Authorities

In many ways the twenty unitary authorities up for election this year produced the most colourful, dramatic results. Whether it was the big Green advance in Bristol or Conservative landslides in places like Plymouth, Southampton, Swindon, Thurrock and North East Lincolnshire, there were shifts in votes that may determine control of many of these formerly knife-edge councils for some time to come.

table seven: vote shares in unitary authorities

	2021	2019	2016	change
Conservatives	35.2	31.1	28.5	+ 6.7
Labour	34.9	28.1	37.0	- 2.1
Liberal Democrats	13.4	15.8	13.7	- 0.3
Others	16.6	25.0	20.9	- 4.3

There was a 4.4% swing from Labour to Conservatives from 2016 though both parties increased share compared to the 2019 unitary authority elections (those did not include Bristol or Warrington). Excluding those two councils, the Conservatives were up 9.5% on 2019 and Labour 5.7%, mainly at the expense of other parties, which fell 12.5%.

There is little point in analysing unitary authorities very much because they are an entirely random collection unlike the London Boroughs or (most of) the Metropolitan Districts. In the main they are small cities and large towns or boroughs that it has been felt are big enough to make viable single-tier authorities. But almost as often, unitaries end up in very different types of area, like North East Lincolnshire - a composite council created because the government

abolished Humberside County and for some reason chose not to return the north Lincolnshire coast to the county of Lincolnshire.

Likewise, when the government abolished Berkshire County Council, some quite different unitary authorities were created. Reading and Slough make sense as somewhat large towns, but West Berkshire is a huge rural district, Wokingham comprises a bunch of small commuter towns and villages, Bracknell is a new town, and Windsor and Maidenhead has a big castle and some reservoirs.

Sometimes entire counties are converted into one or two unitary authorities: we've seen it this year in the case of Buckinghamshire (as one county unitary) and Northamptonshire (as two). Cornwall, Durham, Herefordshire, Northumberland, Shropshire and Wiltshire have all become county-wide unitary councils while Cheshire has been divided into two. The government has also just announced that North Yorkshire and Somerset will become single unitary authorities while Cumbria will have two unitary authorities in place of its six districts and county council.

In other words there is no coherent logic as to where and when unitary authorities are created and that has led to the ad hoc hotchpotch system of local government we now have in this county. Why is Plymouth a unitary council but Exeter not? Why Peterborough but not Cambridge or Norwich or Ipswich? Blackpool and Blackburn but not Preston? Stoke but not Stafford? What is the compelling reason to maintain inefficient and confusing two tier local government anywhere in the UK?

Over which have also now been layered directly elected authority mayors and regional mayors - but only sometimes, in some places. It may be lovely for Greater Manchester and Mersey...sorry, Liverpool City Region to have directly elected mayors but Lancashire south of the river Ribble is part of this greater area - why doesn't this populous area deserve the strategic leadership regional mayors are supposed to provide? Why not the whole of Lancashire? Why do South and West Yorkshire have regional mayors but not North Yorkshire nor the East Riding? The government does not know what to do about local government, doesn't care all that much and lacks the effort to reform the system logically and effectively.

table eight: vote shares in non-metropolitan districts

	2021	2019	2015	change
Conservatives	41.5	36.0	35.3	+6.2
Labour	24.7	19.4	27.4	- 2.7
Liberal Democrats	18.0	19.3	15.6	+2.4
Others	15.8	25.3	21.7	- 5.9

The swing in the non-metropolitan districts broadly replicated that of the unitary authorities - and because the non-mets lean more Conservative that turned an 8-point Tory lead into one of 17-points.

Were there any good Labour results across the non-mets? Well, the councils that cover university towns: Cambridge, Oxford, Exeter and to a lesser extent Reading held up well. Slough, with its very large

Hindu and Sikh population remained resolutely Labour too. But generally there is just a long list of losses and setbacks.

In some ways, councils that elect by thirds are a bit like those arcade penny-pusher machines where you drop money in with the hope of dislodging more as the shelf on which it lies moves back and forth. By this, I mean that because only a third of the seats are up big changes are harder to produce, and harder to see. Sometimes one year's results store up problems that may only manifest in a subsequent year's results, even if the party in trouble fares better in the future rounds. For example, imagine each council is a token in that machine. Let's say Kingston upon Hull was nudged right to the brink of falling this year. Labour might fare somewhat better in the 2022 round of elections but its benches have been so hollowed by the last two not great years that even holding more seats than they managed this year could still see it fall.

This is one of the bigger problems Keir Starmer may face. We saw the backlash he endured after these results - and fair enough: he should be held to account for them. But Hull isn't a stand-out especially; there are lots of Labour-held councils on the brink of being lost. What happens to his leadership if, even if next year's results aren't as grim as 2022, because of the erosion Labour's already suffered a cluster topple over into the abyss? And what if Labour's hegemony in London is also past its peak - as the London elections and the swings away from the party in several constituencies at the 2019 general election suggest it might? Labour continuing to lose councils - and heartland councils like Hull coupled to losses of one or two London boroughs and, perhaps, a Green surge in inner, rock solid Labour boroughs? Not one of those good problems to have.

Let's look at the Green surge this year rather than speculating on one next year. Beyond the headline of the Conservative successes, the Green Party was definitely worth a sub-header.

The table opposite shows the largest Green breakthroughs in 2021: wards the length and breadth of the country; some rural, some suburban, some urban. There is no area that is a Green "type" and no rhyme nor reason which wards came into play. One of the interesting facts about the Green advance is that it was much more tepid in areas in which they have an established presence, or at least a history of winning some wards. Bristol was the exception to this, but look at districts like Oxford, Cambridge, Norwich or Stroud. Their vote and seat haul maybe improved a bit - but nothing like it did in these areas shown opposite: areas with no history of Green representation.

But the vast majority of Green gains were stunning. Virtually no ward could withstand a Green advance of the magnitudes registered here.

There are two ways of looking at the Green results - and both are valid. These gains are without question impressive. They establish a Green voice on many more councils and in some cases like Suffolk and East Sussex there are now notable Green groups taken more seriously. Representation also brings councillor allowances which in turn helps fund party activism, which in turn may broaden their councillor base further. For a small party these local gains matter hugely. But, generally, they were one-offs: they were not built on the

The Green breakthrough

Ward	Council	%vote increase
Prescot South	Knowsley	+61.1
Chale	Isle of Wight	+58.0
Bebington	Wirral	+55.5
Haydock	St Helens	+53.3
Tewkesbury	Gloucestershire	+51.7
Duffield	Derbyshire	+50.7
Croome	Worcestershire	+49.1
Tonbridge	Kent	+48.9
Cliviger	Burnley	+48.2
Wallingford	Oxfordshire	+47.9
Tong	Bradford	+46.7
Kenilworth Park Hill	Warwickshire	+44.7
Prenton	Wirral	+44.6
Swale East	Kent	+44.1
West Park	South Tyneside	+43.9
Kidlington South	Oxfordshire	+41.8
Reddish South	Stockport	+41.1
Carisbroke	Isle of Wight	+40.8
Old Hastings	Hastings	+40.7
Woodhouse Park	Manchester	+40.1
Alnwick	Northumberland	+39.8
Braintree East	Essex	+39.7
Peninsula	Suffolk	+39.1
Ashford East	Kent	+39.0
Halesworth	Suffolk	+38.8
Brunshaw	Burnley	+38.7
Berinsfield	Oxfordshire	+37.8
St Nicolas	Adur	+37.5
Sedbury	Gloucestershire	+37.4
Radbrook	Shropshire	+37.0
Lewes	East Sussex	+36.2
Earlwood	Surrey	+36.0
Kingshurst	Solihull	+35.5
Beacon	South Tyneside	+34.1
Minchinhampton	Stroud	+33.2
Hertford All Saints	Hertfordshire	+32.8
Altrincham	Trafford	+32.1
Daresbury	Halton	+30.3

back of a rising tide across a district: they were more like erupting Green guysers in an otherwise untroubled landscape. The response is, again, that this is how small parties begin: then they put together a cluster of wards, hopefully.

But here's the far bigger question for the Greens: if not now, when? How much more optimal is the political environment going to get for a party that fundamentally exists to tackle the so-called climate emergency? Every party and much of the public are talking about green issues; but still very, very few are voting for the Green Party.

Looked at from that perspective, the Green advance is lacking. Greatly lacking. And it's not unfair to raise that issue: it's not stacking too steep an expectation on a small party; because it goes to that very issue - why is the Green Party such a small party these days? You have those on the left deeply unhappy with Labour since Jeremy

Corbyn resigned as leader yet still staying with Labour. You have Boris Johnson talking the talk on climate change - effectively validating everything Green campaigners have been asserting. You have freak weather events being attributed to climate change weekly on the news. And yet Greens are not breaking through other than in specific wards. Is it a problem with the messenger, not the message?

For the Lib Dems their post-2010 new reality means rejoicing at the gain of St Albans district from no overall control and holding on comfortably to Eastleigh, Winchester, Three Rivers, Watford and Mole Valley. Mole Valley, St Albans and the parliamentary by-election gain of Chesham and Amersham have led the Liberal Democrats towards the delusion they are about to gain a load of Conservative councils in the south east: areas dismayed at Brexit, with high proportions of graduates and professionals who generally greatly dislike Boris Johnson. This is very much a delusion, up there with their bragging in 2005 that they were going to "decapitate" - a lovely term a handful of senior Conservative MPs. They of course didn't dislodge, let alone behead, any of them.

Using the Chesham and Amersham by-election to project a new Lib Dem dawn in the South is like using the Brecon and Radnor by-election in 2019 to forecast that Wales was going Lib Dem. Remind me of the name of the Lib Dem by-election winner there please?

As we go through in the following council-by-council chapter, Conservative performances in some southern counties and districts were not great. But they weren't shockingly awful either, and they weren't all caused by Brexit or by voters embracing Lib Dem saviours. There is no evidence whatsoever that the 2019 general election performance in seats like Esher and Walton, Hitchin and Harpenden and Woking was not a Lib Dem high-water mark in a Brexit election, and in any event - all these results were misses; mostly quite large misses.

There were very slightly more Lib Dem gains in the county councils than losses; and very slightly more Lib Dem losses in the districts and unitaries than gains. Whilst they maintained solid majorities in many of the councils they have controlled regularly, there were quite significant slides - in votes in Eastleigh and seat losses in Winchester, for example. In the Mets, where once the Lib Dems were the go-to party of protest against those monolithic Labour majorities, today it is the Greens making (slow) headway; or local residents' groups. And, while Labour is in opposition nationally, it's much harder to take seats off them in any event. A Labour council has to be seriously unpopular - like, say, Sunderland - for voters to be protesting against that party eleven years after they were ousted from government.

Of course Lib Dems have to have a target to aim at, so the imagined blue wall is a perfectly understandable tactic. But wishing something to be so doesn't make it a reality - any more than David Steele telling Liberals to return to their constituencies and prepare for government in 1983 made an Alliance government a reality.

There is a battle going on within Liberal Democracy between those who so despise a Conservative government that eventually imposed the will of the 2016 EU referendum on them that even contemplating

equidistance between Labour and the Tories unthinkable; and those from the north whose principal opponents remain Labour.

Most Lib Dem activists lean left instinctively and imagine there is such a thing as a "progressive majority" and that they are part of it - a sentiment I'm not convinced a large proportion of their voters, or Green voters, or what's left of Labour's voters in the Red Wall would share.

There are, however, three more years - perhaps - of this government to run so let's see if they can put some substance into their threats against southern Conservative MPs. I'm not sure how they will do this, but it's taken as such manifest truth that the blue wall is vulnerable amongst progressive political activists and commentators that there must be some evidence somewhere?

Conclusion

The 2019 general election wasn't the worst Labour performance since 1931 - maybe in seats not won but certainly not in vote share: Corbyn did far better than McDonald. Likewise, the 2021 council elections weren't the most cataclysmic set of results Labour has ever experienced in local government. They were far from great but they were 1) somewhat better in most places than the general election and 2) doubled-down on Labour's electoral strongholds and deserts.

They also showed that, while people are tired of Brexit labels (and sorry, but you're about to get a whole lot more of the relevance of the EU referendum in the council profiles that follow) how people voted back in 2016 still has a direct, cavernous relevance to how they continue to vote in elections. It's about more than Brexit: about values, culture and identity, and it matters hugely: these totems are what politics is all about.

There's no way of painting the 2021 local elections as anything but a very poor result for Labour and a very good one for the Conservatives, especially in the Midlands. It seems a little odd to say but perhaps Labour was fortunate that this round of district and unitary elections was the smallest set up in the electoral cycle, and the county council elections in 2017 were so bad Labour had little further to lose. But that fortune is not especially benighted.

Next year's round includes all London boroughs, Scottish and Welsh councils as well as the same councils elected by thirds that were up this year. This represents even greater exposure for Labour as London and Wales, along with the Metropolitan districts are the bulk of the party's strength nowadays. There's also a possibility that Andy Burnham's presence on the ballot for Greater Manchester mayor may have superficially enhanced Labour's performance in those councils.

Finally a note on these results volumes. Because the county councils are a far smaller number of local authorities than the districts and unitary authorities, all of the narratives, the tables and indexes are found in this volume. Volume two is solely the results from those councils that (in the main) were meant to elect in 2020.

Gains and losses: county councils

Conservatives

Gains

Accrington South, Lancashire
Alfreton & Summercotes (2), Derbyshire
Alvechurch, Worcestershire
Arrow Valley West (2), Worcestershire
Ashford South, Kent
Atherstone, Warwickshire
Audley & Chesterton, Staffordshire
Barlborough & Clowne, Derbyshire
Barnstaple South, Devon
Beacon, Worcestershire
Beccles (1), Suffolk
Bedworth Central, Warwickshire
Benson & Cholsey, Oxfordshire
Bexhill West, East Sussex
Bishop Auckland Town (1), Durham
Bishop Middleham & Cornforth, Durham
Blidworth, Nottinghamshire
Braintree Eastern, Essex
Brampton & Buckden, Cambridgeshire
Brentwood South, Essex
Brereton & Ravenhill, Staffordshire
Broadclyst (1), Devon
Burntwood North, Staffordshire
Camp Hill, Warwickshire
Carlton East, Nottinghamshire
Caterham Hill, Surrey
Chadsmoor, Staffordshire
Chantry (2), Suffolk
Church Crookham & Ewshot, Hampshire
Clay Cross North, Derbyshire
Cleobury Mortimer, Shropshire
Coalville North, Leicestershire
Coalville South, Leicestershire
Coney Hall & Matson, Gloucestershire
Cramlington South East, Northumberland
Crook (2), Devon
Dawlish, Devon
Delves Lane (2), Durham
Eastgate & Moreton Hall, Suffolk
Eckington and Killmarsh, Derbyshire
Evenwood (1), Durham
Ferryhill (1), Durham
Forest & Measham, Leicestershire
Fylde East, Lancashire
Fylde West, Lancashire
Gainsborough, Suffolk
Gipping Valley, Suffolk
Gorse Hill & Warndon, Worcestershire
Great Harwood (1), Lancashire
Gunton (1), Suffolk
Haldens, Hertfordshire
Handside & Peartree, Hertfordshire
Harlescote, Shropshire

Hartley, Northumberland
Hartley Wintney & Yateley West, Hampshire
Hatfield North, Hertfordshire
Holt, Norfolk
Huntingdon North, Cambridgeshire
Hythe West, Kent
Ilkeston South, Derbyshire
Keele, Knutton & Silverdale, Staffordshire
Kings Lynn North & Central, Norfolk
Kitty Brewster, Northumberland
Lanchester (2), Durham
Leckhampton & Warden Hill, Gloucestershire
Littlehampton Town, West Sussex
London Colney, Hertfordshire
Mablethorpe, Lincolnshire
Maidstone Central (1), Kent
Mallory, Leicestershire
Mansfield East (2), Nottinghamshire
Mansfield North (1), Nottinghamshire
Mansfield South (1), Nottinghamshire
Mansfield West (1), Nottinghamshire
Market Harborough East, Leicestershire
Newsham, Northumberland
Newton Abbot North, Devon
Northfleet & Gravesend West (1), Kent
Nunnery, Worcestershire
Oadby (1), Leicestershire
Old Stevenage, Hertfordshire
Padiham & Burnley West, Lancashire
Parson's Heath & East Gates, Essex
Pendle Rural (1), Lancashire
Pittville & Prestbury, Gloucestershire
Polesworth, Warwickshire
Rossendale East, Lancashire
Rossendale West, Lancashire
Rustington, West Sussex
St Chad's, Worcestershire
St George's & St Oswald, Worcestershire
St Giles, Lincolnshire
Seaton & Colyton, Devon
Seghill with Seaton Delaval, Northumberland
Sherwood Forest, Nottinghamshire
South Blyth, Northumberland
South Brent & Yealmpton, Devon
South Normanton & Pinxton, Derbyshire
South Oxhey & Eastbury, Hertfordshire
Southgate & Gossops Green, West Sussex
Stockingford, Warwickshire
Stonehouse, Gloucestershire
Stratford North, Warwickshire
Studley, Warwickshire
Sutton, Derbyshire
Swadlincote North, Derbyshire
Talke & Red Street, Staffordshire
Teignmouth, Devon
The Suttons, Lincolnshire
Tibshelf, Derbyshire

Tower (1), Suffolk
Tudhoe (1), Durham
Warsop, Nottinghamshire
Weddington, Warwickshire
Wells, Norfolk
Welwyn Garden City South, Hertfordshire
Wem, Shropshire
West Auckland (1) Durham
West End & Horton Heath, Hampshire
Whitehouse & Whitton (1), Suffolk
Wirksworth, Derbyshire
Witham Northern, Essex
Woodhouse Close (2), Durham
Worksop North, Nottinghamshire
Worksop South, Nottinghamshire
Yarmouth North & Central, Norfolk

Losses

Aldershot North, Hampshire
Alnwick (1), Northumberland
Ash, Surrey
Ashford, Surrey
Bar Hill, Cambridgeshire
Berinsfield & Garsington, Oxfordshire
Berkhamsted, Hertfordshire
Berwick West with Ord, Northumberland
Bishop's Cleeve, Gloucestershire
Bishop's Stortford East, Hertfordshire
Blakeney & Bream, Gloucestershire
Borehamwood North, Hertfordshire
Borehamwood South, Hertfordshire
Bowbrook, Shropshire
Bridgnorth West & Tasley (1), Shropshire
Broadwater, West Sussex
Bromsgrove Central, Worcestershire
Broseley, Shropshire
Burgess Hill East, West Sussex
Burgess Hill North, West Sussex
Bushey North, Hertfordshire
Bywell, Northumberland
Canterbury City North, Kent
Chalgrove & Watlington, Oxfordshire
Chandlers Ford, Hampshire
Chelmsford Central, Essex
Chichester South, West Sussex
Chichester West, West Sussex
Chipping Norton, Oxfordshire
Claines, Worcestershire
Clayton with Whittle, Lancashire
Cophorne, Shropshire
Cranleigh & Ewhurst, Surrey
Croome, Worcestershire
Dartford North East, Kent
Deepings East, Lincolnshire
Deepings West & Rural, Lincolnshire
Duffield & Belper South, Derbyshire

Dursley, Gloucestershire
 Duxford, Cambridgeshire
 Earlswood & Reigate South, Surrey
 Egham, Surrey
 Ely North, Cambridgeshire
 Ely South, Cambridgeshire
 Epsom Town & Downs, Surrey
 Ermine & Cathedral, Lincolnshire
 Eynsham, Oxfordshire
 Faringdon, Oxfordshire
 Farnham South, Surrey
 Folkestone East, Kent
 Forest Row & Groombridge, East Sussex
 Gayton & Nar Valley, Norfolk
 Glossop & Charlesworth (1), Derbyshire
 Godalming South, Milford & Witley, Surrey
 Godstone, Surrey
 Goldsworth East & Horsell Village, Surrey
 Greasley & Brinsley, Nottinghamshire
 Guildford East, Surrey
 Guildford South East, Surrey
 Hailsham Market, East Sussex
 Halesworth, Suffolk
 Hardwick, Cambridgeshire
 Harpenden North East, Hertfordshire
 Haslemere, Surrey
 Hemel Hempstead South East, Hertfordshire
 Hemel Hempstead Town, Hertfordshire
 Hendreds & Harwell, Oxfordshire
 Hertford All Saints, Hertfordshire
 Hitchin South, Hertfordshire
 Horsham East, West Sussex
 Horsleys, Surrey
 Hucknall North, Nottinghamshire
 Hucknall South, Nottinghamshire
 Hucknall West, Nottinghamshire
 Humshaugh, Northumberland
 Imberdown, West Sussex
 Kenilworth Park Hill, Warwickshire
 Kidlington South, Oxfordshire
 Letchworth North, Hertfordshire
 Longstanton, Cambridgeshire
 Malvern Chase, Worcestershire
 Malvern Langland, Worcestershire
 Market Drayton West (1), Shropshire
 Market Rasen Wolds, Lincolnshire
 Meole, Shropshire
 Mid-Rossendale, Lancashire
 Newent, Gloucestershire
 Oswestry South, Shropshire
 Oswestry West, Shropshire
 Otmoor, Oxfordshire
 Peacehaven, East Sussex
 Prudhoe North, Northumberland
 Radbrook, Shropshire
 Rayleigh North, Essex
 Redditch North (1), Worcestershire
 Rochford West, Essex
 Saffron Walden, Essex
 St Neots East & Gransden, Cambridgeshire
 Sawston & Shelford (2), Cambridgeshire

Sedbury, Gloucestershire
 Selsey, West Sussex
 Sevenoaks Town, Kent
 South Cerney, Gloucestershire
 Southminster, Essex
 Spalding East, Lincolnshire
 Stamford West, Lincolnshire
 Stapleford, Nottinghamshire
 Stowmarket North & Stowupland, Suffolk
 Stowmarket South, Suffolk
 Swale East, Kent
 Swale West, Kent
 Telscombe, East Sussex
 Tewkesbury, Gloucestershire
 Thame & Chinnor (1), Oxfordshire
 Thaxted, Essex
 The Byfleets, Surrey
 Thedwastre North, Suffolk
 Three Rivers Rural, Hertfordshire
 Tonbridge (2), Kent
 Walton & West, Derbyshire
 Warwick North, Warwickshire
 Whaley Bridge, Derbyshire
 Whitehill, Bordon & Lindford, Hampshire
 Witney North & East, Oxfordshire
 Woodstock, Oxfordshire
 Worthing East, West Sussex
 Worthing Pier, West Sussex
 Worthing West, West Sussex

Peterlee West (1), Durham
 Prudhoe North, Northumberland
 Rossendale East, Lancashire
 Rossendale West, Lancashire
 Stapleford, Nottinghamshire
 Stroud Central, Gloucestershire
 Tarring, West Sussex
 Telscombe, East Sussex
 Warwick North, Warwickshire
 Whaley Bridge, Derbyshire
 Witney North & East, Oxfordshire
 Worthing East, West Sussex
 Worthing Pier, West Sussex
 Worthing West, West Sussex

Losses

Accrington South, Lancashire
 Alfreton & Summercotes (2), Derbyshire
 Annfield Plain (1), Durham
 Arrow Valley West (2), Worcestershire
 Ashford South, Kent
 Atherstone, Warwickshire
 Audley & Chesterton, Staffordshire
 Aycliffe East (1), Durham
 Aycliffe North & Middridge (1), Durham
 Aycliffe West (1), Durham
 Barlborough & Clowne, Derbyshire
 Beacon, Worcestershire
 Bedworth Central, Warwickshire
 Bishop Auckland Town (1), Durham
 Bishop Middleham & Cornforth, Durham
 Blidworth, Nottinghamshire
 Brandon (1), Durham
 Brereton & Ravenhill, Staffordshire
 Burnley Central West, Lancashire
 Burntwood North, Staffordshire
 Camp Hill, Warwickshire
 Carlton East, Nottinghamshire
 Chadsmoor, Staffordshire
 Chantry (2), Suffolk
 Chester-le-Street South (1), Durham
 Chester-le-Street West Central (1), Durham
 Chilton, Durham
 Clay Cross North, Derbyshire
 Coalville North, Leicestershire
 Coney Hall & Matson, Gloucestershire
 Coxhoe (1), Durham
 Cramlington East, Northumberland
 Cramlington South East, Northumberland
 Crook (2), Devon
 Delves Lane (2), Durham
 Eckington and Killmarsh, Derbyshire
 Evenwood (1), Durham
 Forest & Measham, Leicestershire
 Gainsborough, Suffolk
 Gorse Hill & Warndon, Worcestershire
 Great Harwood (1), Lancashire
 Gunton (1), Suffolk
 Harlescott, Shropshire
 Hartley, Northumberland

Labour

Gains

Aldershot North, Hampshire
 Bedlington East, Northumberland
 Benfieldside (1), Durham
 Borehamwood North, Hertfordshire
 Borehamwood South, Hertfordshire
 Bridgnorth West & Tasley (1), Shropshire
 Broadwater, West Sussex
 Broseley, Shropshire
 Burnley South West, Lancashire
 Bywell, Northumberland
 Canterbury City North, Kent
 Canterbury City South, Kent
 Chesterton, Cambridgeshire
 Chipping Norton, Oxfordshire
 Clayton with Whittle, Lancashire
 Dartford North East, Kent
 Dursley, Gloucestershire
 Egham, Surrey
 Ermine & Cathedral, Lincolnshire
 Folkestone East, Kent
 Glossop & Charlesworth (1), Derbyshire
 Letchworth North, Hertfordshire
 Market, Cambridgeshire
 Mid-Rossendale, Lancashire
 New Mills, Derbyshire
 Peacehaven, East Sussex

Hatfield North, Hertfordshire
 Keele, Knutton & Silverdale, Staffordshire
 Kings Lynn North & Central, Norfolk
 Kirkby North, Nottinghamshire
 Kitty Brewster, Northumberland
 Leamington Clarendon, Warwickshire
 Leamington Willes, Warwickshire
 London Colney, Hertfordshire
 Loundsley Green & Newbold, Derbyshire
 Louth South, Lincolnshire
 Mablethorpe, Lincolnshire
 Mancroft, Norfolk
 Mansfield North (1), Nottinghamshire
 Mansfield West (1), Nottinghamshire
 Nelson, Norfolk
 Newsham, Northumberland
 Northfleet & Gravesend West (1), Kent
 Nunnery, Worcestershire
 Old Hastings & Tressell, East Sussex
 Old Stevenage, Hertfordshire
 Padiham & Burnley West, Lancashire
 Peterlee East (2) Durham
 Polesworth, Warwickshire
 Redditch North (1), Worcestershire
 St Giles, Lincolnshire
 Sedgefield (1), Durham
 Seghill with Seaton Delaval, Northumberland
 Sherwood Forest, Nottinghamshire
 Shotton & South Hetton (1), Durham
 South Normanton & Pinxton, Derbyshire
 South Oxhey & Eastbury, Hertfordshire
 Southgate & Gossops Green, West Sussex
 Stockingford, Warwickshire
 Stonehouse, Gloucestershire
 Sudbury, Suffolk
 Sutton, Derbyshire
 Swadlincote North, Derbyshire
 Talke & Red Street, Staffordshire
 Thorpe Hamlet, Norfolk
 Tibshelf, Derbyshire
 Tudhoe (1), Durham
 Warsop, Nottinghamshire
 Welwyn Garden City South, Hertfordshire
 West Auckland (1) Durham
 Whitehouse & Whitton (1), Suffolk
 Wirksworth, Derbyshire
 Wivenhoe St Andrew, Essex
 Woodhouse Close (2), Durham
 Worksop North, Nottinghamshire
 Worksop South, Nottinghamshire
 Yarmouth North & Central, Norfolk

Liberal Democrats

Gains

Ash, Surrey
 Aycliffe East (1), Durham
 Aycliffe North & Middridge (1), Durham
 Bar Hill, Cambridgeshire

Barnstaple South, Devon
 Berkhamsted, Hertfordshire
 Berwick West with Ord, Northumberland
 Bishop's Cleeve, Gloucestershire
 Bishop's Stortford East, Hertfordshire
 Bowbrook, Shropshire
 Bromsgrove Central, Worcestershire
 Burgess Hill East, West Sussex
 Burgess Hill North, West Sussex
 Bushey North, Hertfordshire
 Chalgrove & Watlington, Oxfordshire
 Chandlers Ford, Hampshire
 Chelmsford Central, Essex
 Chichester West, West Sussex
 Claines, Worcestershire
 Coalville South, Leicestershire
 Cophthorne, Shropshire
 Cranleigh & Ewhurst, Surrey
 Dawlish, Devon
 Didcot Ladygrove, Oxfordshire
 Duxford, Cambridgeshire
 Ely North, Cambridgeshire
 Ely South, Cambridgeshire
 Eynsham, Oxfordshire
 Faringdon, Oxfordshire
 Gainsborough Trent, Lincolnshire
 Godalming South, Milford & Witley, Surrey
 Goldsworth East & Horsell Village, Surrey
 Guildford East, Surrey
 Hailsham Market, East Sussex
 Hardwick, Cambridgeshire
 Harpenden North East, Hertfordshire
 Haslemere, Surrey
 Hemel Hempstead Town, Hertfordshire
 Hitchin South, Hertfordshire
 Horsham East, West Sussex
 Longstanton, Cambridgeshire
 Loundsley Green & Newbold, Derbyshire
 Malvern Chase, Worcestershire
 Market Rasen Wolds, Lincolnshire
 Meole, Shropshire
 Newent, Gloucestershire
 Rayleigh North, Essex
 Sawston & Shelford (2), Cambridgeshire
 Sevenoaks Town, Kent
 South Brent & Yealmpton, Devon
 South Cerney, Gloucestershire
 Stowmarket South, Suffolk
 Teignmouth, Devon
 Thame & Chinnor (1), Oxfordshire
 Three Rivers Rural, Hertfordshire
 Walton & West, Derbyshire
 Wivenhoe St Andrew, Essex
 Woodstock, Oxfordshire

Losses

Ashford East, Kent
 Bishopstoke & Fair Oak, Hampshire
 Brampton & Buckden, Cambridgeshire
 Brentwood South, Essex

Burnley South West, Lancashire
 Canterbury City South, Kent
 Caterham Hill, Surrey
 Chesterton, Cambridgeshire
 Gipping Valley, Suffolk
 Haldens, Hertfordshire
 Handside & Peartree, Hertfordshire
 Hartley Wintney & Yateley West, Hampshire
 Hendreds & Harwell, Oxfordshire
 Holt, Norfolk
 Huntingdon North, Cambridgeshire
 Leamington Clarendon, Warwickshire
 Leckhampton & Warden Hill, Gloucestershire
 Littlehampton Town, West Sussex
 Maidstone Central (1), Kent
 Mallory, Leicestershire
 Market, Cambridgeshire
 Market Harborough East, Leicestershire
 Mundesley, Norfolk
 New Mills, Derbyshire
 Newton Abbot North, Devon
 Newton Abbot South, Devon
 Oadby (1), Leicestershire
 Otmoor, Oxfordshire
 Parson's Heath & East Gates, Essex
 Pendle Rural (1), Lancashire
 Peninsula, Suffolk
 Powick, Worcestershire
 Ringmer & Lewes Bridge, East Sussex
 Rustington, West Sussex
 St Chad's, Worcestershire
 South Blyth, Northumberland
 Studley, Warwickshire
 Tarring, West Sussex
 Wells, Norfolk
 Wem, Shropshire
 West End & Horton Heath, Hampshire

Green Party

Gains

Alnwick (1), Northumberland
 Ashford East, Kent
 Beccles (1), Suffolk
 Berinsfield & Garsington, Oxfordshire
 Blakeney & Bream, Gloucestershire
 Braintree Eastern, Essex
 Brandon (1), Durham
 Broadclyst (1), Devon
 Burnley Central West, Lancashire
 Chichester South, West Sussex
 Croome, Worcestershire
 Duffield & Belper South, Derbyshire
 Earlswood & Reigate South, Surrey
 Forest Row & Groombridge, East Sussex
 Halesworth, Suffolk
 Hertford All Saints, Hertfordshire
 Humshaugh, Northumberland
 Kenilworth Park Hill, Warwickshire

Kidlington South, Oxfordshire
Leamington Willes, Warwickshire
Lewes, East Sussex
Mancroft, Norfolk
Nelson, Norfolk
Old Hastings & Tressell, East Sussex
Oswestry South, Shropshire
Oswestry West, Shropshire
Peninsula, Suffolk
Radbrook, Shropshire
Ringmer & Lewes Bridge, East Sussex
Sedbury, Gloucestershire
Stowmarket North & Stowupland, Suffolk
Sudbury, Suffolk
Swale East, Kent
Tewkesbury, Gloucestershire
Thedwastre North, Suffolk
Thorpe Hamlet, Norfolk
Tonbridge (2), Kent
Wallingford, Oxfordshire

Losses

Hythe West, Kent
Stroud Central, Gloucestershire
Weddington, Warwickshire
Witham Northern, Essex

Independents

Gains

Annfield Plain (1), Durham
Ashford, Surrey
Aycliffe West (1), Durham
Bexhill West, East Sussex
Bishopstoke & Fair Oak, Hampshire
Chester-le-Street South (1), Durham

Chester-le-Street West Central (1), Durham
Chilton, Durham
Coxhoe (1), Durham
Cramlington East, Northumberland
Deepings East, Lincolnshire
Deepings West & Rural, Lincolnshire
Gayton & Nar Valley, Norfolk
Godstone, Surrey
Greasley & Brinsley, Nottinghamshire
Hemel Hempstead South East, Hertfordshire
Imberdown, West Sussex
Louth South, Lincolnshire
Malvern Langland, Worcestershire
Mansfield South (1), Nottinghamshire
Market Drayton West (1), Shropshire
Mundesley, Norfolk
Newton Abbot South, Devon
Powick, Worcestershire
St Neots East & Gransden, Cambridgeshire
Sedgefield (1), Durham
Shotton & South Hetton (1), Durham
Southminster, Essex
Spalding East, Lincolnshire
Stamford West, Lincolnshire
Swale West, Kent
The Byfleets, Surrey

Losses

Alvechurch, Worcestershire
Bedlington East, Northumberland
Benfieldside (1), Durham
Benson & Cholsey, Oxfordshire
Didcot Ladygrove, Oxfordshire
Eastgate & Moreton Hall, Suffolk
Ferryhill (1), Durham
Fylde East, Lancashire
Fylde West, Lancashire
Gainsborough Trent, Lincolnshire

Lewes, East Sussex
Seaton & Colyton, Devon
The Suttons, Lincolnshire
Tower (1), Suffolk
Wallingford, Oxfordshire

Others

Gains

Epsom Town & Downs, Surrey
Farnham South, Surrey
Guildford South East, Surrey
Horsleys, Surrey
Hucknall North, Nottinghamshire
Hucknall South, Nottinghamshire
Hucknall West, Nottinghamshire
Kirkby North, Nottinghamshire
Peterlee East (2) Durham
Rochford West, Essex
Saffron Walden, Essex
Selsey, West Sussex
Thaxted, Essex
Whitehill, Bordon & Lindford, Hampshire

Losses

Church Crookham & Ewshot, Hampshire
Cleobury Mortimer, Shropshire
Mansfield East (2), Nottinghamshire
Mansfield South (2), Nottinghamshire
Peterlee West (1), Durham
Pittville & Prestbury, Gloucestershire
St George's & St Oswald, Worcestershire
Stratford North, Warwickshire

Gains and losses: district and unitary councils

Conservatives

Gains

Ackworth, North Elmsall & Upton, Wakefield
Addlestone North, Runnymede
Alfreton, Amber Valley
Allington, Maidstone
Altham, Hyndburn
Amington, Tamworth
Appleton (3), Warrington
Ardsley & Robin Hood, Leeds
Ashton Hurst, Tameside
Attleborough, Nuneaton & Bedworth
Audley & Queen's Park, Blackburn
Aveley & Uplands, Thurrock
Avonmouth & Lawrence Weston (1), Bristol
Badger Farm & Olivers Battery, Winchester
Baird, Hastings
Bandle Hill, Stevenage
Bar Pool, Nuneaton & Bedworth
Barnes, Sunderland
Barnfield, Hyndburn
Barton & Tredworth (1), Gloucester
Batchley & Brockhill, Redditch
Battins, Havant
Bede, Nuneaton & Bedworth
Belfairs, Southend on Sea
Belhus, Thurrock
Belper Central, Amber Valley
Bessacarr (1), Doncaster
Birchills-Leamore, Walsall
Birchwood (1), Warrington
Bitterne, Southampton
Bletchley Park, Milton Keynes
Bletchley West, Milton Keynes
Bloxwich East, Walsall
Bolehall, Tamworth
Bondfields, Havant
Brightmet, Bolton
Brentwood South, Brentwood
Brentwood West, Brentwood
Brereton & Ravenhill, Cannock Chase
Bridge, Maidstone
Brierley Hill, Dudley
Brockmoor & Pensnett, Dudley
Brownhills, Walsall
Budshead, Plymouth
Bulkington, Nuneaton & Bedworth
Bulmershe & Whitegates, Wokingham
Bush Fair, Harlow
Bushbury North, Wolverhampton
Byfleet & West Byfleet, Woking
Cainscross (1), Stroud
Cam East (1), Stroud
Cambridge, Sefton
Camp Hill, Nuneaton & Bedworth

Campbell Park, Milton Keynes
Cannock East, Cannock Chase
Cannock North, Cannock Chases
Cannock South, Cannock Chases
Central, Redditch
Central, Swindon
Chadwell St Mary, Thurrock
Charlmont with Grove Vale, Sandwell
Chapel Ford & Old Hall (1), Warrington
Cherrywood, Rushmoor
Cheylesmore, Coventry
Church, Hyndburn
Church Hill, Redditch
Churchill, Adur
Cleadon & East Boldon, South Tyneside
Codnor & Waingroves, Amber Valley
Cokeham, Adur
Coney Hall, Gloucester
Coxford, Southampton
Coxheath & Hunton, Maidstone
Cradley & Wollescote, Dudley
Craven, Bradford
Croft Baker, North East Lincolnshire
Crofton, Ryhill & Walton, Wakefield
Culcheth, Glazebury & Croft, Warrington
Cullercoats, North Tyneside
Denby Dale, Kirklees
Dogsthorpe, Peterborough
Dukes, Sefton
Dursley (1), Stroud
East Tilbury, Thurrock
Eastbrook, Adur
Eastney & Craneswater, Portsmouth
Egham Hythe, Runnymede
Elland, Calderdale
Elmdon, Solihull
Elton, Bury
Emmbrook, Wokingham
Etching Hill & Heath, Cannock Chase
Ewendons, Wokingham
Ewood, Blackburn
Exhall, Nuneaton & Bedworth
Fair Oak & Horton Heath, Eastleigh
Fleet Central, Hart
Fletton & Stanground, Peterborough
Foulness & The Wakerings, Rochford
Friar Park, Sandwell
Freshney, North East Lincolnshire
Gainsborough, Ipswich
Galley Common, Nuneaton & Bedworth
Gawthorpe, Burnley
Glascote, Tamworth
Godstone, Tandridge
Goodshaw, Rossendale
Gorse Hill, Worcester
Great Barr with Yew Tree, Sandwell
Great Bridge, Sandwell

Greenlands, Redditch
Greyfriars, Preston
Gunthorpe, Peterborough
Haldens, Welwyn Hatfield
Halesowen North, Dudley
Halsall, West Lancashire
Ham, Plymouth
Hapton with Park, Burnley
Harlow Common, Harlow
Hatfield Central, Welwyn Hatfield
Hatfield South West, Welwyn Hatfield
Hazel Grove, Stockport
Heanor East, Amber Valley
Heanor West, Amber Valley
Heath, Maidstone
Heath, Nuneaton & Bedworth
Heath Hayes East, Cannock Chase
Hednesford North, Cannock Chase
Heneage, North East Lincolnshire
Hersham Village, Elmbridge
Holywells, Ipswich
Honicknowle, Plymouth
Howlands, Welwyn Hatfield
Hulton, Blackburn
Ifield, Crawley
Illingworth & Mixenden, Calderdale
Immingham, North East Lincolnshire
Ingol & Cotham, Preston
Keighley West, Bradford
Kingswinford North & Wall Heath, Dudley
Kingswood, Nuneaton & Bedworth
Laindon Park, Basildon
Langley Kederminster, Slough
Langley Mill & Aldercar, Amber Valley
Leckhampton, Cheltenham
Letchworth Grange, North Hertfordshire
Liden, Eldene & Park South, Swindon
Lindley, Kirklees
Little Lever & Darcy Lever, Bolton
Little Parndon & Hare Street, Harlow
Lodge Park, Redditch
London Colney, St Albans
Lydiard & Freshbrook, Swindon
Lyndon, Solihull
Mackworth, Derby
Mark Hall, Harlow
Matchborough, Redditch
Matson & Robinswood (3), Gloucester
Medlock Vale, Oldham
Merry Hill, Wolverhampton
Millbrook, Southampton
Moreland (1), Gloucester
Moor View, Plymouth
Moorland, Lincoln
Netherton, Woodside & St Andrews, Dudley
Netteswell, Harlow
Newbold & Brownsover, Rugby

Newport Pagnell South, Milton Keynes
Norton & Askern (1), Doncaster
Norton Canes, Cannock Chase
Nunnery, Worcester
Ockenden, Thurrock
Old Town, Stevenage
Old Warley, Sandwell
Olton, Solihull
Ore, Hastings
Park, North East Lincolnshire
Park Street, St Albans
Peartree, Southampton
Penhill & Upper Stratton, Swindon
Penn, Wolverhampton
Pensby & Thingwall, Wirral
Pitsea South East, Basildon
Pittville, Cheltenham
Preston, North Tyneside
Primrose, South Tyneside
Princes End, Sandwell
Queensbury, Bolton
Radcliffe North, Bury
Redbourn, St Albans
Redbridge, Southampton
Ripley, Amber Valley
Ripley & Marehay, Amber Valley
Rishton, Hyndburn
Rixton & Woolston (2), Warrington
Rodbourne Cheney, Swindon
Roebuck, Stevenage
Rosehill with Burnley Wood, Burnley
Rowley, Sandwell
Royton North, Oldham
Ryhope, Sunderland
Saddleworth North, Oldham
St Andrew's, Hyndburn
St Anne's, Sunderland
St Budeaux, Plymouth
St Chad's, Sunderlands
St Helen's, Hastings
St James, Oldham
St James's, Dudley
St Luke, Winchester
St Luke's, Southend on Sea
St Martin's, Basildon
St Oswald's, Hyndburn
St Peter's, Sunderland
Shenley Brook End, Milton Keynes
Shepway South, Maidstone
Sherborne, Coventry
Shoeburyness, Southend on Sea
Short Heath, Walsall
Sidney Sussex, North East Lincolnshire
Silverhill, Hastings
Skircoat, Calderdale
South, North East Lincolnshire
Southgate, Crawley
Southway, Plymouth
Sprites, Ipswich
Stainforth & Barnby Dun (1), Doncaster
Stanford East & Corringham Town, Thurrock

Stantonbury, Milton Keynes
Staple Tye, Harlow
Stocksbridge & Upper Don, Sheffield
Stoke Park, Ipswich
Stony Stratford, Milton Keynes
Stonydelph, Tamworth
Stubbington, Fareham
Swaythling, Southampton
Tickhill & Wadworth (1), Doncaster
Tipps Cross, Brentwood
Toddbrook, Harlow
Town, Gosport
Tynemouth, North Tyneside
Upper Gornal & Woodsetton, Dudley
Vange, Basildon
Village, Trafford
Wakefield East, Wakefield
Warndon, Worcester
Warren Park, Havant
Wednesfield South, Wolverhampton
Wellington, Rushmoor
Wem Brook, Nuneaton & Bedworth
West Heath, Rushmoor
West St Leonards, Hastings
Westbury-on-Trym (1), Bristol
Western Springs, Cannock Chase
Westhoughton South, Bolton
Whitewell, Rossendale
Whitfield with Ightenhill, Burnley
Whitton, Ipswich
Widewater (1), Adur
Willenhall North, Walsall
Wilnecote, Tamworth
Winyates, Redditch
Woolston, Southampton
Wordsley, Dudley
Wyke, Bradford
Yarborough, North East Lincolnshire

Losses

Altrincham, Trafford
Amberley & Woodchester, Stroud
Ashton upon Mersey, Trafford
Barnwood (1), Gloucester
Billinge & Beardwood, Blackburn
Bingley, Bradford
Bisley, Stroud
Bricknell, Kingston upon Hull
Brislington East (1), Bristol
Broadwater, Tunbridge Wells
Broadwater, Worthing
Broughton, Milton Keynes
Burstow, Horne & Outwood, Tandridge
Capel, Tunbridge Wells
Cedar Hall, Castle Point
Central, Worthing
Chalford (3), Stroud
Claines, Worcester
Cliviger with Worsthorne, Burnley
Culverden, Tunbridge Wells

Darlaston South, Walsall
Davyhulme East, Trafford
Davyhulme West, Trafford
Earlsdon, Coventry
Emmbrook, Wokingham
Esher, Elmbridge
Ewendons, Wokingham
Eynsham & Cassington, West Oxfordshire
Flixton, Trafford
Gaisford, Worthing
Goudhurst & Lamberhurst, Tunbridge Wells
Harpenden East, St Albans
Harpende North, St Albans
Heene, Worthing
Hiltingbury, Eastleigh
Horfield (1), Bristol
Horsell, Woking
Kidlington West, Cherwell
Kingswood, Stroud
Langdon Hills, Basildon
Longlevens (1), Gloucester
Lymm South (1), Warrington
Marine, Worthing
Marple South & High Lane, Stockport
Marshalswick South, St Albans
Minchinhampton (1), Stroud
Monkseaton North, North Tyneside
Mount Hermon, Woking
North, Peterborough
Orton Waterville, Peterborough
Ossett, Wakefield
Ottershaw, Runnymede
Oxted South, Tandridge
Pantiles & St Mark's, Tunbridge Wells
Pontefract South, Wakefield
Ramsbottom, Bury
Ravenmeols, Sefton
St John's, Woking
St Mary's, Castle Point
St Michael, Winchester
St Nicolas, Adur
Sedgley, Bury
Selden, Worthing
South Park, Reigate & Banstead
Southwick Green, Adur
Stepping Hill, Stockport
Stonesfield & Tackley, West Oxfordshire
Three Birdges, Crawley
Upton, Slough
Victoria, Castle Point
Warlingham East, Tandridge
Wescott, Wokingham
Westway, Tandridge
Witney North, West Oxfordshire

Gains

Amberley & Woodchester, Stroud
Ashton upon Mersey, Trafford
Barnfield, Hyndburn
Billinge & Beardwood, Blackburn
Bingley, Bradford
Birkdale, Sefton
Bolton & Undercliffe, Bradford
Bricknell, Kingston upon Hull
Brislington East (1), Bristol
Broadwater, Worthing
Central, Worthing
Central Southsea, Portsmouth
Chalford (1), Stroud
Coney Hall, Gloucester
Darlaston South, Walsall
Darwen East, Blackburn
Davyhulme East, Trafford
Davyhulme West, Trafford
Didsbury West, Manchester
Earlsdon, Coventry
Eastcott, Swindon
Flixton, Trafford
Gaisford, Worthing
Golcar, Kirklees
Heene, Worthing
Horfield (1), Bristol
Kew, Sefton
Marine, Worthing
Mash Barn, Adur
Monkseaton North, North Tyneside
New Town & Christ Church, Colchester
North, Peterborough
Northumberland, North Tyneside
Norwood, Sefton
Ramsbottom, Bury
Ravenmeols, Sefton
Sandhill, Sunderland
Sedgley, Bury
Selden, Worthing
Skircoat, Calderdale
Southlands, Adur
Southwick Gren, Adur
Stepping Hill, Stockport
Stroud Slade, Stroud
Sudell, Sefton
Three Birdges, Crawley
Tilbury St Chad's, Thurrock
Upton, Slough
Westbrook (1), Warrington
Worsbrough, Barnsley

Losses

Abbey, Lincoln
Ackworth, North Elmsall & Upton, Wakefield
Alfreton, Amber Valley
Altham, Hyndburn

Amington, Tamworth
Arboretum, Worcester
Ardsley & Robin Hood, Leeds
Ashley (1), Bristol
Ashton Hurst, Tameside
Ashurst, West Lancashire
Attleborough, Nuneaton & Bedworth
Audley & Queen's Park, Blackburn
Avonmouth & Lawrence Weston (1), Bristol
Baird, Hastings
Bandle Hill, Stevenage
Bar Pool, Nuneaton & Bedworth
Barnes, Sunderland
Barton & Tredworth (1), Gloucester
Batchley & Brockhill, Redditch
Batchwood, St Albans
Beacon & Bents, South Tyneside
Bebington, Wirral
Bede, Nuneaton & Bedworth
Bedminter (1), Bristol
Beighton, Sheffield
Belper Central, Amber Valley
Bessacarr (1), Doncaster
Birchills-Leamore, Walsall
Birchwood (1), Warrington
Birkenhead & Tranmere, Wirral
Bishopston & Ashley Down (1), Bristol
Bitterne, Southampton
Blakenall, Walsall
Bletchley Park, Milton Keynes
Bletchley West, Milton Keynes
Bloxwich East, Walsall
Bolehall, Tamworth
Bondfields, Havant
Brightmet, Bolton
Brentwood South, Brentwood
Brereton & Ravenhill, Cannock Chase
Brierley Hill, Dudley
Bridgemary North, Gosport
Brislington West (1), Bristol
Brockmoor & Pensnett, Dudley
Broomhill & Sharrow Vale, Sheffield
Brownhills, Walsall
Brunshaw, Burnley
Budshead, Plymouth
Bulkington, Nuneaton & Bedworth
Bulmershe & Whitegates, Wokingham
Burscough West, West Lancashire
Bush Fair, Harlow
Bushbury North, Wolverhampton
Camp Hill, Nuneaton & Bedworth
Cainscross (1), Stroud
Cam East (1), Stroud
Cannock East, Cannock Chase
Cannock North, Cannock Chases
Cannock South, Cannock Chases
Central (1), Bristol
Central, Redditch
Central, Swindon
Chadwell St Mary, Thurrock
Chapelford & Old Hall (1), Warrington
Charlmont with Grove Vale, Sandwell
Chells, Stevenage
Cherrywood, Rushmoor
Cheylesmore, Coventry
Childwall, Liverpool
Church, Hyndburn
Church Hill, Redditch
Cleadon & East Boldon, South Tyneside
Codnor & Waingroves, Amber Valley
Cokeham, Adur
Coxford, Southampton
Cradley & Wollescote, Dudley
Cressington, Liverpool
Croft Baker, North East Lincolnshire
Crofton, Ryhill & Walton, Wakefield
Culcheth, Glazebury & Croft, Warrington
Cullercoats, North Tyneside
Darton East, Barnsley
Denby Dale, Kirklees
Denton & Westerhope, Newcastle upon Tyne
Dodworth, Barnsley
Doxford, Sunderland
Dursley (1), Stroud
Earlestown, St Helens
East Ecclesfield, Sheffield
Eastbrook, Adur
Easton (2), Bristol
Eastville (1), Bristol
Edlington & Warmsworth (1), Doncaster
Egham Hythe, Runnymede
Elton, Bury
Etching Hill & Heath, Cannock Chase
Ewood, Blackburn
Exhall, Nuneaton & Bedworth
Facit & Shawforth, Rossendale
Failsworth East, Oldham
Failsworth West, Oldham
Farnworth, Bolton
Foxborough, Slough
Freshney, North East Lincolnshire
Friar Park, Sandwell
Gainsborough, Ipswich
Galley Common, Nuneaton & Bedworth
Gawthorpe, Burnley
Glascote, Tamworth
Gleadless Valley, Sheffield
Goodshaw, Rossendale
Gorse Hill, Worcester
Great Barr with Yew Tree, Sandwell
Great Bridge, Sandwell
Greenlands, Redditch
Haldens, Welwyn Hatfield
Halesowen North, Dudley
Halsall, West Lancashire
Ham, Plymouth
Harlow Common, Harlow
Hatfield Central, Welwyn Hatfield
Hatfield South West, Welwyn Hatfield
Haydock, St Helens
Heanor East, Amber Valley
Heanor West, Amber Valley

Heath, Nuneaton & Bedworth
 Heath Hayes East, Cannock Chase
 Hednesford North, Cannock Chase
 Hendon, Sunderland
 Heneage, North East Lincolnshire
 Hengrove & Whitchurch Park (1), Bristol
 Hillsborough, Sheffield
 Holywells, Ipswich
 Honicknowle, Plymouth
 Horwich & Blackrod, Bolton
 Howlands, Welwyn Hatfield
 Hulton, Blackburn
 Ifield, Crawley
 Illingworth & Mixenden, Calderdale
 Immingham, North East Lincolnshire
 Kearsley, Bolton
 Keighley West, Bradford
 Kingshurst & Fordbridge, Solihull
 Kingswinford North & Wall Heath, Dudley
 Kingswood, Nuneaton & Bedworth
 Knottingley, Wakefield
 Langley Kederminster, Slough
 Langley Mill & Aldercar, Amber Valley
 Lawrence Hill (1), Bristol
 Lemington, Newcastle upon Tyne
 Letchworth Grange, North Hertfordshire
 Liden, Eldene & Park South, Swindon
 Little Lever & Darcy Lever, Bolton
 Little Parndon & Hare Street, Harlow
 Lockleaze (2), Bristol
 Lodge Park, Redditch
 London Colney, St Albans
 Lydiard & Freshbrook, Swindon
 Mackworth, Derby
 Mark Hall, Harlow
 Matchborough, Redditch
 Matson & Robinswood (3), Gloucester
 Medlock Vale, Oldham
 Merry Hill, Wolverhampton
 Millbrook, Southampton
 Moor View, Plymouth
 Moorland, Lincoln
 Moreland (1), Gloucester
 Morley South, Leeds
 Mossley Hill, Liverpool
 Nether Edge & Sharrow, Sheffield
 Netherton, Woodside & St Andrews, Dudley
 Netteswell, Harlow
 Newbold & Brownover, Rugby
 North Carr, Kingston upon Hull
 Norton & Askern (1), Doncaster
 Norton Canes, Cannock Chase
 Nunnery, Worcester
 Old Hastings, Hastings
 Old Town, Stevenage
 Old Warley, Sandwell
 Ore, Hastings
 Ossett, Wakefield
 Pallion, Sunderland
 Paulsgrove, Portsmouth
 Peartree, Southampton

Penhill & Upper Stratton, Swindon
 Penistone West, Barnsley
 Penketh & Cuerdley (3), Warrington
 Penn, Wolverhampton
 Pensby & Thingwall, Wirral
 Pitsea South East, Basildon
 Podsmead, Gloucester
 Pontefract South, Wakefield
 Prenton, Wirral
 Prescott South, Knowsley
 Preston, North Tyneside
 Princes End, Sandwell
 Radcliffe East, Bury
 Radcliffe North, Bury
 Radcliffe West, Bury
 Rainhill, St Helens
 Redbridge, Southampton
 Reddish South, Stockport
 Redlands, Reading
 Ripley, Amber Valley
 Ripley & Marehay, Amber Valley
 Rishton, Hyndburn
 Rixton & Woolston (2), Warrington
 Rodbourne Cheney, Swindon
 Roebuck, Stevenage
 Rowley, Sandwell
 Royton North, Oldham
 Saddleworth West & Lees, Oldham
 St Andrew's, Hyndburn
 St Anne's, Sunderland
 St Budeaux, Plymouth
 St Chad's, Sunderlands
 St Oswald's, Hyndburn
 St Helen's, Hastings
 St James, Oldham
 St James's, Dudley
 St Martin's, Basildon
 St Peter's, Sunderland
 Sewell, Norwich
 Sherborne, Coventry
 Sidney Sussex, North East Lincolnshire
 Silverhill, Hastings
 Sopwell, St Albans
 South, North East Lincolnshire
 Southgate, Crawley
 Southway, Plymouth
 Sprites, Ipswich
 Stainforth & Barnby Dun (1), Doncaster
 Stantonbury, Milton Keynes
 Staple Tye, Harlow
 Stocksbridge & Upper Don, Sheffield
 Stoke Park, Ipswich
 Stony Stratford, Milton Keynes
 Stonydelph, Tamworth
 Stroud Central, Stroud
 Sutton, Kingston upon Hull
 Swaythling, Southampton
 The Stanleys, Stroud
 Tong, Bradford
 Town, Gosport
 Trinity, Burnley

Tynemouth, North Tyneside
 Upper Gornal & Woodsetton, Dudley
 Vange, Basildon
 Wakefield East, Wakefield
 Walkley, Sheffield
 Warndon, Worcester
 Warren Park, Havant
 Wednesfield South, Wolverhampton
 Wellington, Rushmoor
 Wem Brook, Nuneaton & Bedworth
 West Ecclesfield, Sheffield
 West Heath, Rushmoor
 West Park, South Tyneside
 West St Leonards, Hastings
 Westhoughton South, Bolton
 Western Springs, Cannock Chase
 Whitefield, Knowsley
 Whitewell, Rossendale
 Whitton, Ipswich
 Wilnecote, Tamworth
 Windmill Hill (2), Bristol
 Winyates, Redditch
 Wivenhoe, Colchester
 Woodhouse Park, Manchester
 Woolston, Southampton
 Wyke, Bradford
 Yarborough, North East Lincolnshire

Liberal Democrats

Gains

Abbey, Lincoln
 Barnwood (1), Gloucester
 Batchwood, St Albans
 Beighton, Sheffield
 Bridgemary North, Gosport
 Brislington West (1), Bristol
 Broadwater, Tunbridge Wells
 Broughton, Milton Keynes
 Capel, Tunbridge Wells
 Chells, Stevenage
 Childwall, Liverpool
 Claines, Worcester
 Cressington, Liverpool
 Culverden, Tunbridge Wells
 Darton East, Barnsley
 Dodworth, Barnsley
 Doxford, Sunderland
 East Ecclesfield, Sheffield
 Emmbrook, Wokingham
 Evendons, Wokingham
 Eynsham & Cassington, West Oxfordshire
 Harpenden East, St Albans
 Harpende North, St Albans
 Hazel Grove, Stockport
 Hendon, Sunderland
 Hengrove & Whitchurch Park (1), Bristol
 Hildingbury, Eastleigh
 Horsell, Woking

Kidlington West, Cherwell
 Kingswood, Stroud
 Knottingley, Wakefield
 Longlevens (1), Gloucester
 Lymm South (1), Warrington
 Marshalswick South, St Albans
 Mossley Hill, Liverpool
 Mount Hermon, Woking
 North Carr, Kingston upon Hull
 Pallion, Sunderland
 Pantiles & St Mark's, Tunbridge Wells
 Penistone West, Barnsley
 Podsmead, Gloucester
 Saddleworth West & Lees, Oldham
 St John's, Woking
 St Michael, Winchester
 Sandhill, Sunderland
 Sopwell, St Albans
 Stonesfield & Tackley, West Oxfordshire
 Sutton, Kingston upon Hull
 Wescott, Wokingham
 West Ecclesfield, Sheffield
 Wivenhoe, Colchester

Losses

Allington, Maidstone
 Appleton (3), Warrington
 Badger Farm & Olivers Battery, Winchester
 Birkdale, Sefton
 Bolton & Undercliffe, Bradford
 Brentwood West, Brentwood
 Bridge, Maidstone
 Cambridge, Sefton
 Campbell Park, Milton Keynes
 Central Southsea, Portsmouth
 Cotham (1), Bristol
 Coxheath & Hunton, Maidstone
 Darwen East, Blackburn
 Didsbury West, Manchester
 Dukes, Sefton
 Eastcott, Swindon
 Eastney & Craneswater, Portsmouth
 Elland, Calderdale
 Elmdon, Solihull
 Fair Oak & Horton Heath, Eastleigh
 Fletton & Stanground, Peterborough
 Gannow, Burnley
 Golcar, Kirklees
 Greyfriars, Preston
 Gunthorpe, Peterborough
 Heath, Maidstone
 Ingol & Cotham, Preston
 Kew, Sefton
 Leckhampton, Cheltenham
 Lindley, Kirklees
 Lyndon, Solihull
 Marple South & High Lane, Stockport
 New Town & Christ Church, Colchester
 Newport Pagnell South, Milton Keynes
 Northumberland, North Tyneside

Norwood, Sefton
 Olton, Solihull
 Park, North East Lincolnshire
 Park Street, St Albans
 Redbourn, St Albans
 Rosehill with Burnley Wood, Burnley
 St Luke, Winchester
 Shenley Brook End, Milton Keynes
 Short Heath, Walsall
 Village, Trafford
 Westbrook (1), Warrington
 Westbury-on-Trym (1), Bristol
 Westway, Tandridge
 Whittefield with Ightenhill, Burnley
 Willenhall North, Walsall

Green Party

Gains

Altrincham, Trafford
 Arboretum, Worcester
 Ashley (1), Bristol
 Beacon & Bents, South Tyneside
 Bebington, Wirral
 Bedminter (1), Bristol
 Birkenhead & Tranmere, Wirral
 Bishopston & Ashley Down (1), Bristol
 Bisley, Stroud
 Broomhill & Sharrow Vale, Sheffield
 Brunshaw, Burnley
 Central (1), Bristol
 Chalford (2), Stroud
 Cliviger with Worsthorne, Burnley
 Cotham (1), Bristol
 Easton (2), Bristol
 Eastville (1), Bristol
 Gleadless Valley, Sheffield
 Haydock, St Helens
 Hednesford South, Cannock Chase
 Hillsborough, Sheffield
 Kingshurst & Fordbridge, Solihull
 Lawrence Hill (1), Bristol
 Lockleaze (2), Bristol
 Minchinhampton (1), Stroud
 Nether Edge & Sharrow, Sheffield
 Old Hastings, Hastings
 Orton Waterville, Peterborough
 Prenton, Wirral
 Prescott South, Knowsley
 Reddish South, Stockport
 Redlands, Reading
 Saddleworth North, Oldham
 St Nicolas, Adur
 Sewell, Norwich
 South Park, Reigate & Banstead
 Stroud Central, Stroud
 The Stanleys, Stroud
 Tong, Bradford
 Trinity, Burnley

Walkley, Sheffield
 West Park, South Tyneside
 Windmill Hill (2), Bristol
 Woodhouse Park, Manchester

Losses

Hullbridge, Rochford
 Stroud Slade, Stroud

Independents

Gains

Ashurst, West Lancashire
 Blakenall, Walsall
 Burstow, Horne & Outwood, Tandridge
 Cedar Hall, Castle Point
 Earlestown, St Helens
 Facit & Shawforth, Rossendale
 Foxborough, Slough
 Godstone, Tandridge
 Langdon Hills, Basildon
 Nethermayne, Basildon
 Ottershaw, Runnymede
 Paulsgrove, Portsmouth
 Penketh & Cuedley (3), Warrington
 Primrose, South Tyneside
 Rainhill, St Helens
 St Luke's, Southend on Sea
 St Mary's, Castle Point
 Victoria, Castle Point
 Warlingham East, Tandridge
 Whitefield, Knowsley
 Witney North, West Oxfordshire

Losses

Addlestone North, Runnymede
 Belfairs, Southend on Sea
 Byfleet & West Byfleet, Woking
 Craven, Bradford
 Darlaston South, Walsall
 Queensbury, Bolton
 Shoeburyness, Southend on Sea
 Tickhill & Wadworth (1), Doncaster
 Tipps Cross, Brentwood

Others

Gains

Alvaston, Derby
 Boulton, Derby
 Burscough West, West Lancashire
 Denton & Westerhope, Newcastle upon Tyne
 Edlington & Warmsworth (1), Doncaster
 Esher, Elmbridge
 Failsworth East, Oldham

Failsworth West, Oldham
Farnworth, Bolton
Gannow, Burnley
Goudhurst & Lamberhurst, Tunbridge Wells
Hednesford South, Cannock Chase
Horwich & Blackrod, Bolton
Hullbridge, Rochford
Kearsley, Bolton
Lemington, Newcastle upon Tyne
Morley South, Leeds
Oxted South, Tandridge
Radcliffe East, Bury
Radcliffe West, Bury

Losses

Alvaston, Derby
Aveley & Uplands, Thurrock
Battins, Havant
Belhus, Thurrock
Boulton, Derby
Churchill, Adur
Dogsthorpe, Peterborough
East Tilbury, Thurrock
Fleet Central, Hart
Foulness & The Wakerings, Rochford
Hapton with Park, Burnley
Hersham Village, Elmbridge
Laindon Park, Basildon
Mash Barn, Adur
Nethermayne, Basildon
Northbrook, Worthing
Ockenden, Thurrock
Pittville, Cheltenham
Shepway South, Maidstone
Southlands, Adur
Stanford East & Corringham Town, Thurrock
Stubbington, Fareham
Sudell, Sefton
Tilbury St Chad's, Thurrock
Widewater (1), Adur
Wordsley, Dudley
Worsbrough, Barnsley

Council by council

Adur

The website Electoral Calculus, more to generate media publicity for its business than to attempt any quality electoral forecasting, conducted an MRP algorithm before the 2021 elections which forecast Labour was going to gain Adur.

Such a prospect would have been...challenging in the most sublime conditions for Labour because Adur elects half its councillors every two years, and of the seats not up, the party only held four. That meant, for Electoral Calculus to be right, Labour would have needed an almost clean sweep of the seats up; including those it had never won and, for the time being at least, isn't going to.

In the event, the Conservatives not only held on: they increased their majority. This is principally because 2016 - the year the seats up in 2021 were last contested - was the last decent UKIP round: they vacated three seats but, more importantly, 23% of the vote. Two of the three UKIP seats went Labour this time but more of their vote went Conservative so, while Labour's vote share rose just shy of five points compared to 2016, the Tories' increased by more than six.

Electoral Calculus was right to have paid some attention to Adur: the seaside Sussex towns of Shoreham, Sompting and Lancing. This borough is returning to a tradition of competitiveness: for years it was a Liberal/SDP Alliance fortress; after a period of large majorities since the turn of the millennium. In part Labour's improvement here is due to Brighton and Hove "overspill" - properties generally cheaper this side of the local government boundary encouraging the sort of left-liberal-green types attracted to that bohemian town but discouraged by its house prices. But there has long been a large non-Conservative vote here that has bounced around between parties without seriously concerning the Tories.

Looked at from the 2016 round, Labour maintained its steady progress here, albeit from a low base. However, considered from the last time there were local elections in Adur: 2018, Labour has fallen back markedly: down five points. The disappearance of UKIP, without any corresponding Lib Dem resurgence, is also challenging for Labour because this is now a two-party race (St Nicolas ward, which the Greens gained on a huge surge, being the exception) and in the majority of wards, Labour is only competitive when enough Tory votes are diverted to a third party to bring them within reach of a shock loss. Labour won Sompting's Cokeham ward in 2016, for example, on less than 34% with the Conservatives on 29%. This year, without UKIP annexing huge chunks of the Tory vote, the ward voted 61% Conservative, 27% Labour.

The 2021 elections clarified the two-party battleground in Adur considerably, and for the most part, that battleground is Shoreham. Beyond Mash Barn ward - which includes Brighton City Airport Labour's targets lie east of the river that names this borough, in Shoreham and Southwick. It will be as difficult for Labour to gain Adur next year as it was this, but the era of Conservative landslides on this small council is over.

Amber Valley

At the 2019 general election, the Conservatives held the supposedly marginal constituency of Amber Valley with a majority of almost 17,000. Amber Valley district is larger than the constituency (Belper and the countryside to its west are in the Mid-Derbyshire constituency) and has a complicated electoral cycle, but until 2021 was just as marginal as the parliamentary seat. Now both appear aligned.

Labour won just two of the fifteen seats up this year: Belper North and Somercotes. Most of the seats up this year are normally Labour-leaning marginals, as opposed to the tranche that was up in 2019 which has a heavy lean to the Conservatives. It was the failure of the Tories to win a near clean sweep of the 2019 set, having had a less than impressive showing in 2018 that enabled Labour to gain control; they at least got two years in power because of the suspension of elections in 2020.

Although some of the wards the Conservatives gained were close there were some massive changes: the Conservatives gained the Heanor East and Langley Mill & Aldercar wards with 63% of the vote apiece; a swing of 35.15% in the former and 22.3% in the latter. Other wards were won with vote shares in the high fifties and don't look like coming back.

Belper has been trending in the opposite direction to the rest of the district: Labour has been gaining seats here and the Greens gained the Duffield ward immediately south of the town and stretching to the edge of Derby in 2019. Duffield didn't elect this year but the Tories were able to regain a seat in Belper Central, though not its northern division which has elected Labour councillors at the last three elections. This is down, in part, to unpopular planning decisions in respect of house-building by the council when it was last Conservative-run, but Belper has always been a competitive district: it was the base of George Brown, the former Labour deputy leader.

Things are likely to get considerably worse for Labour before - if - they get better because they fared comparatively well in the cycle of seats up next year: on this year's performance five of the eight seats they are defending will fall. If that happens the Conservatives will hold the biggest majority they've ever won here and it will take Labour years to unwind the damage. If, that is, the party can ever again appeal to rural voters.

Barnsley

Labour suffered huge collapses in its vote in Barnsley at the 2019 general election; losing Penistone and Stocksbridge constituency in the west, and seeing the combined Conservative-Brexit Party vote dramatically exceed its own in both of the named-Barnsley constituencies. You do not have to go back too far to the days when Barnsley seats were among the safest for Labour in the country, when the NUM controlled the nominations and when Arthur Scargill was being talked about as one of the town's next MPs.

Yet in the 2021 local elections, there was no sign - at least on the surface - of a repeat of these dreadful results for Labour. The party even managed to take a seat off the Barnsley Independent Group

(BIG) whilst losing one to the Lib Dems. The Tories only managed one hold in the atypical, rural west of the district.

Before we look below the surface, let's just acknowledge that this: winning, is nine-tenths of what matters in any election and on that measure Labour's outcome was outstanding. But let's also be clear: the general election result was not a fluke. In 2016, the last time these seats were fought, Labour polled 56% across Barnsley. This year they managed 41% - and this is a big improvement on the 35% Labour managed the last time local elections were held in Barnsley: in May 2019. Labour's vote fell by more than twenty percentage points in seven wards; in Darton West by more than thirty, and in Stairfoot by more than forty.

Labour's headline great result in Barnsley was achieved because of four factors: first, the hefty lead they carried over from 2016. second, the remarkably even distribution of their vote: in thirteen wards Labour polled somewhat over 1,000 votes and in all but three over 800 votes. In low turnout local elections (in thirteen wards - all Labour held - turnout was below, often significantly below, 30%) it is a monumental ask for an opposition party in an area where they are organisationally weak to beat such a sizeable core vote. Third, the opposition to Labour is exceptionally weak - and it is evenly divided, blunting the chances of beating Labour incumbents. In just six wards did Labour poll more than half the vote. In a further six, Labour won with under 40%. In other words, even where Labour is most vulnerable, the opposition is too divided to capitalise. And fourth, Labour was lucky. In Rockingham ward, the Labour and Conservative candidates polled the same number of votes. In the drawing of lots that followed, Labour won that seat too.

Here's the somewhat better news for the opposition. One in four votes went to the Conservatives: their highest share ever in Barnsley. As well as that tie in Rockingham they came close to winning Darton West and Hoyland Milton, while Worsbrough became a three-way marginal. If the Lib Dems weren't largely competitive in the same seats as the Tories, Dodworth and Penistone West would probably also be Conservative.

The Independent Group which has been steadily fading since its heyday in the early 2000s when it was by far the largest opposition group with as many as 24 councillors, staged a bit of a resurgence, at least in terms of the number of wards it contested this year. Yet BIG lost the two seats it was defending - again, mainly because the non-Labour vote it once monopolised, went Conservative or Lib Dem, letting Labour through.

Labour's grip on Barnsley is still tight; both in terms of its majority on the council and in enough of the wards that still aren't competitive enough. But a tight grip is less than the vice-like lock it once held on this South Yorkshire citadel, and if the opposition parties can both organise themselves to fight better campaigns, identify their vote and turn it out as well as organise between themselves which wards to target, there will be breakthroughs because Labour cannot expect to keep winning 80% of the seats on 40% of the vote.

Basildon

Given that estuarine Essex was among the first parts of the country to begin pulling away from Labour after the party's 1997 landslide, it's perhaps surprising that Basildon - the iconic heart of this sub-region of Essex - was only regained by the Tories in 2021. The main reason why this is so is the legacy of UKIP. Labour was only able to win three wards in 2021 and they hold fewer than half the seats the

Tories do. There remain seven, mainly ex-UKIP, independents on the council and they've been able to hold the balance of power off and on.

The decline of Labour in Basildon cannot simply be dismissed as the Tories seizing UKIP votes. For starters, before those UKIP voters became Tories, the bulk of them were Labour. These are Labour people Labour has driven away less by specific policies and more by values that simply do not have any relevance to or respect for the typical inhabitants of new towns.

Things worsened further for Labour following the elections when one of their Pitsea North West councillors, only elected in May, decided to resign. The Tories won the July by-election in a landslide: 57% to 31% so there's little sign that things are bottoming out for the party.

Of course, Basildon district is larger than just the new town itself. North of the A127 residents of Billericay, Burstead and Wickford all have votes in Basildon and those votes are normally overwhelmingly Conservative, though independents can win seats in Wickford. It's because of the presence of these areas that the Conservatives have the votes to win a majority on Basildon district: their encroachment into Basildon itself is icing on the cake.

Basingstoke and Deane

If Labour is to form a majority government ever again, and if we assume that some of the "red wall" seats aren't going to return to the fold, the party needs to look elsewhere to constituencies it has never before won. One such might be Basingstoke, the Hampshire town that Labour almost won in its 1997 landslide, and where population growth has been gradually sloughing off extraneous rural, and heavily Conservative territory, leaving an urban core the party should be competitive in.

I say "should be" because, in one of the many examples that counter the false narrative that the Conservatives fared poorly in the south, Basingstoke was dreadful for Labour and - in the face of a forecast they would win control (Electoral Calculus's dubious MRP again) the Tories widened their majority from two seats to twelve.

They did so in Basingstoke itself: gaining seats in Brookvale and Kings Furlong they last won in the early 1980s for example. Boundary changes helped them recover in Winklebury and Manydown ward, in which Labour had been gaining recently. Labour also lost two of the three Brighton Hill seats to the Lib Dems, who they hoped they'd seen off back in 2012 and, worse still, two of the three seats in Norden, in which they usually win approaching two-thirds of the vote. The same slump occurred in Popley, which they held. Labour entered the elections with 21 councillors and came out with just ten.

The big winners were an assortment of independents: Hampshire Independents and Basingstoke Independents, and independent Independents. All told they won over 20% of the vote across the district and, where they weren't strong enough to win, they influenced the outcome. Five wards elected councillors from different parties, a split that may be undone as the council returns to annual elections hereafter.

This council covers an area of North Hampshire far beyond Basingstoke - the "Deane" half of its name. The urban-rural balance of the council is perfect: Basingstoke elects 27 councillors and Deane elects 27. That creates, essentially, two completely different election battlegrounds. Basingstoke has wards of strength for all three main parties. Deane is typically a battle between Tories and independents, though the Lib Dems can occasionally win in Tadley, and until the all-

out elections this year, Labour was competitive in the Whitchurch, Overton and Laverstoke division until this year's boundary changes.

The nine Basingstoke wards split Con 32%, Lab 29%, LD 20%, Independents 19.4%. The nine Deane wards voted Con 44%, Lab 13%, LD 19% and independents 22%. In other words, even in a very poor year for Labour, the party was only 3 points behind, albeit shedding votes and seats to independents and Lib Dems.

The "Conservatives fared badly in the south" narrative isn't entirely erroneous here: their vote was down eight points to under 40% - depths not plunged consistently since the Blair ascendancy. But they are fortunate that their opposition is fragmented, especially in urban wards, and that there are still enough affluent, small-c conservative wards within Basingstoke to remain competitive there while dominating its rural surrounds.

Blackburn with Darwen

Labour comfortably held Blackburn and Darwen, albeit suffering a faintly ludicrous loss in normally safe Audley and Queens Park, where the Tory candidate Altaf "Tiger" Khan caused a mini twitter sensation inadvertently having campaign photos of himself in front of graffiti of male genitalia. Irrespective of how much of a cock Khan is, he had the balls to stand and won a truly phallic 32% swing in a ward the Tories have never previously held. The Conservatives also gained Ewood, the home ward of struggling Blackburn Rovers football club, but lost outlying Billinge and Beardwood ward.

The Tories were also not especially close in other wards they are sometimes able to win, such as Roe Lee. The Darwen wards in the south of the borough - half of the marginal Rossendale and Darwen constituency, were a mixed bag. The town of Darwen itself leans Labour, with the Lib Dems also competitive, but there are two very safe Tory wards here and they built up their already large majorities in both.

Nowadays this borough is almost entirely a straight fight between Labour and Conservatives, and it's this that makes it so resilient for Labour. Since 2010 almost all of the once-sizeable Lib Dem vote here has collapsed to Labour with the result that they have polled well over 50% of the vote across the borough - as high as 62% in 2014. So, while Blackburn has not been immune to a Tory surge: their 39% this year was the highest this Millennium - that has been more than offset by the Lib Dem votes Labour has annexed. Labour's majority of 21 seats is solid and sound.

Bolton

Labour continued their dive which cost them their majority in 2019 and largest group status in 2021. The good news, relatively speaking, for them is that they have now come through a full cycle of losses, Little Lever and Darcy Lever ward aside. That should mean they've reached the bottom, but the bottom for them is at least thirteen seats short of a majority and they show no signs, yet, of starting to build back stronger.

Labour has lost seats every which way since things started going wrong for them a decade ago. First, it was UKIP making inroads into their central Bolton enclaves. Then Farnworth and Kearsley First managed to lock down both of those south Bolton wards, in the process inspiring other residents groups to attempt the same feat in Horwich, up the Pennines from the town towards Chorley. Then, as

UKIP faded, the Conservatives were able to advance somewhat: winning Brightmet, usually a reasonably safe Labour ward east of Bolton; and in 2021 adding Little Lever and Darcy Lever.

Bolton politics is more complex than simply and Labour Conservative battle: for years the Lib Dems dominated the west of Bolton, often polling more votes in the wards comprising Bolton West constituency at local elections. Although they too have faded they are still aggressive competitors in both of the Westhoughton wards in the south; and have a lock on Smithills in the north.

There are also six independents - none elected as such, of which three represent wards that lean Conservative, two are straight outta Crompton, an otherwise Labour ward in the city centre, and the third is an ex-Labour councillor in suddenly marginal Little Lever (the third being a rare surviving UKIP representative).

Labour's woes in Bolton are not entirely nationally driven: theirs became a quite unpopular administration and we have increasingly seen the phenomenon of Labour being blamed for poor services not entirely within their purview after a decade of Conservative government nationally. Nonetheless, 2021 was the first time Labour has so alienated other parties on the council that they refused to keep them in minority power for the first time in forty years, and following the 2019 general election where the Conservatives won Bolton North East for the first time since 1992 and turned a 900 majority in Bolton West into one of nearly 9,000. Bolton isn't quite part of the Red Wall; it is part of the red levee and it has been smashed.

Nonetheless, let's not get too carried away here. Bolton is one of those relatively rare Mets where the electoral system does not work against the Conservatives: they are able to win a more or less appropriate share of the seats for their vote. Labour's vote, in contrast, is only down five points from 2014, when they won a majority of 20, and only 2.5% behind the Tories at their lowest ebb for a while. This is still a Labour-leaning city.

What Labour is left with here looks solid - other than Little Lever and Horwich North West. But it's quite a long way from turning what it's left with into a majority. The Conservatives can only get close to the 31-seat winning line by wiping out the Lib Dems in both Westhoughton wards, the independents in Hulton, Brightmet and Heaton and Lostock, and the "First" councillors in Horwich and Blackrod. That's a huge ask so, more realistically, a period of minority administration backed by the smaller parties is likely.

Bradford

Although prone to contrary outcomes here and there, a 5% swing to the Tories did not loosen Labour's majority on the council. Despite losing Tong ward, in the far south-east of the district to the Greens (who didn't even contest the ward in 2016), next door Wyke and Keighley West (by six votes) to the Tories, Labour fought back by winning Bingley for the first time as their vote surged by more than 20 percentage points. They also gained Bolton and Undercliffe from disgraced former Bradford East Lib Dem MP David Ward who, despite expelling him from their ranks still stood aside to give the alleged Anti-Semite as good a chance as possible to hold his seat.

These seat changes are of interest because they highlight the conflicting trends in this very mixed borough. For example, the two wards Labour lost in the south: Tong and Wyke, are part of Bradford South - the still largely white, constituency, increasingly Labour's most vulnerable seat in Bradford. Meanwhile, the Tory loss of Bingley

in the Shipley constituency shows the ongoing swing away of what, traditionally, was the safe Conservative constituency in the district. Although in raw terms the Tories were about twelve percentage points ahead in Shipley, the combined Labour-Green vote in this constituency (the Greens being very strong in Shipley town) outvoted the Tories 48%-43%. How much is reactionary right-wing Conservative MP Philip Davies helping speed this swing to the left?

Usually, the most volatile wards in Bradford are those around the city centre but Labour seems to have put its troubles with the city's large Muslim population (first swinging to the Lib Dems, then to George Galloway's Respect) behind them for the time being. In the wards comprising Bradford West Labour won 69% of the vote.

Labour remains twelve seats clear of the total opposition and has a 2:1 advantage over the Conservatives. It's not difficult to find at least five seats that Labour could lose next year based on this year's results, but it's also possible to find seats Labour might gain. There are two suddenly vulnerable Tory councillors remaining in Bingley for starters; and one Lib Dem left in Bolton and Undercliffe ward.

Brentwood

This small district just north-east of London posted another of those results unhelpful to the "Tories in trouble in the south" commentators. Here, the Conservatives helped themselves to the only Labour ward - something they do from time to time but not regularly. While they were taking Brentwood South from Labour, they also took the town's western division from the Lib Dems and the rural Tipps Cross from an Independent. Brentwood is only one half of two population centres; the Tories have a solid lock on Hutton, of which three of the town's four wards elected this year.

The Lib Dems, who ran Brentwood for a decade, give or take, in the 1990s still have a large enough group to lead a decent-sized opposition: they were about 17% behind the Tories this year across the district. The fact that the Lib Dems are a force here is a little surprising in the sense that South Essex is among the least liberal areas in the country. But in pretty affluent towns and outskirts where Labour is nowhere, the Lib Dems offer the only realistic vote for anyone not a Tory; and the party trades on its pavement politics efforts rather than its Liberalism in Brentwood.

The strong Conservative performance this year makes it very difficult for the opposition to remove them from power in 2022 and, probably 2023 as well. Indeed, if Labour's troubles are prolonged - and this is not the first area you would anticipate seeing any Labour revival - the Tory majority is more likely to increase than reduce.

Bristol

The electors of Bristol got to have their cake and ate it in 2021. They re-elected the Labour mayor of the city, Marvin Rees, albeit with a reduced vote share; and then they removed Labour from control of the council.

The main beneficiaries were the Greens who gained thirteen seats in a diagonal band across the city centre. They also increased their mayoral vote by 19 percentage points in the first round, and by seven in the second.

The council results were grim for Labour. Consider that in the 2019 general election, Bristol West's Labour MP Thangam Debbonaire

won a majority of 28,000, albeit in a very large constituency: 62% to 25%. Just one and a half years later, the Greens polled most votes in Bristol West: 47% to 28%. That's a 28% swing. Labour also collapsed sufficiently in the north of the city to allow the Conservatives a notional "gain" of Bristol North West: 34% to 28%, with the Greens managing a strong 23%.

The Greens were sufficiently strong right across to Bristol to edge the popular vote tally: 32.2% to Labour's 31.7% and the Tories' 21%, with the Lib Dems polling 15%. The Greens won councillors in every corner of the city, but especially in the centre - from Clifton in the west to Lockleaze in the north-east.

Of course, council results do not extrapolate reliably to general election outcomes, especially one at least two years away. Nonetheless, freed from the constraint of needing to pick the parliamentary candidate most likely to defeat the Conservative, these results do perhaps better reflect the true preferences of Bristol voters in a mid-term. The problem for Labour is that there now appears no reasonable expectation that a Conservative can win Bristol West, so why on earth shouldn't they return a Green MP, especially if that forces Labour more towards a radical policy platform? This dilemma meshes with Labour's wider problem. If they can't form an overall majority on their own - and without Scotland and the Midlands they cannot - then a coalition is the only path to power. So why shouldn't that coalition be as colourful as possible?

Broxbourne

Broxbourne may well be England's dullest council. That is no reflection on the residents who reside there: a slither of south east Hertfordshire immediately north of Enfield. It's just that this is the Conservative equivalent of somewhere like Labour Tameside: very little ever happens here electorally. Even when the Conservatives were reduced to just a dozen councils they kept majority control of in the mid-1990s, Broxbourne was one.

Labour can normally win one single ward: Waltham Cross; the Tories win everywhere else, usually by a country mile.

You have to go back to the late 1990s for a year Labour held more than Waltham Cross ward; to 1996 for a year the Tories polled less than half the vote. In 2021 they took 64% - this is not an exceptional vote share for them. The most winnable ward for Labour after Waltham Cross is Cheshunt South where the gap is over 20 percentage points; in every other ward the Conservatives polled over 60%. Once the A10 travels north of the M25, you find yourself in among the safest Tory territory anywhere.

Buckinghamshire

Buckinghamshire was converted into a unitary authority in 2019 with the plan to shift its all-out elections to the - postponed - 2020 round. It was also turned into the largest council in the United Kingdom: its 49 single-member county council wards tripled in representation to create an (absurd) 147 member authority. That's far larger than Birmingham which has almost three times the population.

This is traditionally the safest of the Conservative county councils: it was the only one to retain a Tory majority in their 1993 disaster; the county Benjamin Disraeli represented in parliament and, having had Milton Keynes with its horde of Labour voters removed in the early 1990s, utterly impregnable.

However, some clouds have appeared on the Conservative horizon. Both Aylesbury and High Wycombe have had considerable Muslim communities for years - these are both growing and are making it challenging for the Tories to win seats in the towns. Buckinghamshire, being a commuter county reliant on city jobs in turn somewhat dependent on membership of the European Union, voted Remain, 51%-49%.

Beaconsfield's Conservative turned independent MP Dominic Grieve was one of the most vociferous anti-Brexit voices in his party, eventually standing against his party and losing heavily after having the whip withdrawn.

Ironically, the MP for the adjoining Bucks seat of Wycombe, Steve Baker, was the leader of the pro-Brexit forces in the House of Commons, despite representing a Remain-voting constituency. While the Conservative vote in Wycombe has remained pretty consistent, Baker's frontline role on this divisive issue has probably helped align non-Tory votes in Wycombe behind Labour (at parliamentary level at least), turning that seat into a potential marginal.

One other major issue threatens Conservative hegemony in Buckinghamshire and that is the HS2 rail line, carving through cherished Chiltern Hills countryside. All four Conservative Bucks MPs have opposed the environmental damage the line will cause in line with the wishes of their constituents - most vocally Dame Cheryl Gillan in Chesham and Amersham, who died in March 2021. And yet it is a Conservative government forging ahead with this deeply unpopular project seemingly disinterested in the cost, viability or effectiveness of this project. While the Tories' vote has been deep enough to bear these challenges, in 2021 their vote thinned dramatically.

This is not really borne out in the headline results. There are now 34 non-Conservative councillors, where in 2017 there were just eight. But there are also now 113 Conservatives, whereas in 2017 there were 41. In other words the opposition groups have doubled in size from 14% of the entire council to 29%. But there are nearly three Conservative councillors for every one non-Conservative. It will not be remotely difficult for the Conservative majority to get its way.

No, the real thinning came in the actual votes. The Tories polled just 41%; down from 53% in 2017. Thirty-five Conservative councillors were elected on less than 40% of the vote; two on less than 30%. The reason they won so many seats is that opposition votes were fragmented. Had they aligned behind one single opponent, the Tories may even have lost their majority. But they did not.

The opposition gains look unconvincing too. The only wards the Lib Dems won outright were in Aylesbury - and then only three of the town's six wards. Just one of their 14 councillors represents a ward beyond the Aylesbury area: a solid foundation but little evidence of growth in the vast acreage beyond this town. Had the Chesham and Amersham by-election occurred on or before local election day the Lib Dems would have won several more seats in this corner of Buckinghamshire to go with their new MP. As it is, they hold just one ward in the constituency: Chiltern Ridges.

Labour, going from a sole councillor in Wycombe to an actual group of 4 - three in Wycombe, one in Buckingham (Labour's bandana-wearing Robin Stuchbury reclaiming the seat he lost in 2017) was an abrupt return for a party trying to convince that it's a credible challenger in the wider Wycombe constituency. A Green led the field in the rural Bernwood ward, across the Thames from Thame; and they came close at the other end of the county in Clivedon, but that was it.

Burnley

If one of the reasons for looking at the 2021 local election results was to compare how the main parties were faring in northern seats the Conservatives gained at the 2019 general election, you'd learn little from Burnley other than Labour has not recovered. In some ways, you'd be as likely to be able to work out which party won which ward by drawing names from a tombola as you would from contemplating the 2019 results: this is the ultimate pick-and-mix council. Had UKIP not finally given up the ghost in this, one of its latterly most successful hunting grounds, even more confusion would likely continue being sown.

Burnley is a classic of the red levee, not the red wall. Go back to 1983 and then Labour MP Peter Pike clung on by 787 votes over the Tories. They restored a comfortable lead through the early Blair years, but the BNP then emerged as a serious threat - in 2003 winning six seats which, as a proportion of those up for election, was far more than they managed in Barking and Dagenham in 2006. At the 2001 General Election the BNP polled 11% and in 2005 10%: this share came almost entirely off the Labour pile of votes. In 2005 Labour also replaced the retiring Peter Pike, a bluff Lancastrian who'd lived in Burnley since 1963, with Kitty Ussher - the niece of Tory MP Peter Bottomley, a Lambeth councillor and Special Advisor to Patricia Hewitt. Someone with no obvious ties to Burnley and another example of new Labour regarding constituencies as little more than seats in Westminster for its favoured sons and daughters.

But aside from being a shockingly large tally in its own right, the consequence of the BNP surge and the fragmentation of political allegiance was to drag Labour to within touching distance of the Lib Dems. It does not do to apply the location of political parties on the political spectrum to the politics of Burnley: the same types of people who were voting BNP in some wards as a protest to Labour were voting Lib Dem in others for some of the same reasons.

Of course, Burnley being one of those northern Satanic former mill towns heavily polarised between overwhelmingly Muslim wards and largely white enclaves meant there were racial tensions for the BNP to exploit; and while the far right was doing that, Labour was also alienating the town's mainly Muslim community with the country's participation in the Iraq War. There were some different motives driving support for the seemingly diametrically opposed parties of BNP and Lib Dem - but the fundament was deep dissatisfaction with Labour, locally and nationally.

During the 2005-2010 term the BNP faded and the Lib Dems surged locally, becoming easily the largest party with a peak of 24 seats out of 45. Meanwhile, down in Westminster, Kitty Ussher was promoted quickly up the ministerial ranks but was also ensnared in the MP expenses scandal. In 2010, after just one term, she stood down. The Lib Dem council leader, Gordon Birtwistle, gained the constituency in 2010.

But with Labour out of power nationally, some of the animus against the party diminished, at least enough for Labour's Julie Cooper to regain the seat in 2015 and hold it in 2017, this time against a resurgent Conservative Party. Locally, the extraordinary churn continued with the Lib Dems collapsing. Their 24 seats of 2010 had become just ten by 2015. A lot of their vote returned to Labour but plenty of it moved to other parties: UKIP became something of a force on the council with a vote concentrated sufficiently to win one ward (the outer western Hapton with Park) but also to influence results in other parts of the borough. Slightly later the Green Party

broke through too, taking the densely-packed Trinity ward initially, but expanding their reach in 2021.

In 2019, the Conservative Antony Higginbottom, who had just turned 30, gained Burnley for the Tories. You have to go back to 1931 for the last time a Conservative represented Burnley - and then but fleetingly: even going back to the 19th century before Labour existed you find Burnley normally picked Liberal MPs to Tories. Burnley was the constituency of Arthur Henderson - one of Labour's founding legends: the first Labour cabinet minister and fleetingly party leader three times.

Higginbotham won by 1,352 votes, though according to the Electoral Calculus estimated allocation of the general election result he won all but four of the borough's wards.

In 2021, those four core, heavily Muslim wards: Bank Hall, Daneshouse, Lanehead and Queensgate, stayed Labour, and they also, narrowly, retained Rosegrove in the west of the town. The Conservatives picked up former UKIP Hapton with Park (the UKIP councillors defecting en masse to the Tories), and added Gawthorpe, Rosehill and Whittlefield.

But the story of this election was shared with the Greens who, as well as adding the third seat in Trinity also gained Brunshaw and Cliviger - the latter off an Independent elected as a Tory. In both Brunshaw and Cliviger the Greens had not stood the last time these seats were fought in 2016. As they say on music chart shows, the Greens were straight in with 39% and 48% vote shares; in Trinity where they had previously stood their vote increased by 33 points. The eclectic mix was topped off by the Lib Dems hanging on to two strongholds: Briercliffe and Coal Clough; and the Burnley and Padiham Independents taking Gannow ward.

So, five parties are now represented on Burnley council with Labour still - by some margin - the largest, holding twice as many seats as the Tories. But the council is well and truly hung with 23 seats needed for a majority. That's as it should be given the popular vote in 2021 split Labour 34%, Conservatives 32%, Greens 17%, Lib Dems 10% and others 7%.

This result tells us nothing about prospects for a future general election - how could it with such volatility and almost every ward in play? For well over a decade now, the non-Labour vote has grown and mutated: it's almost like a ship that has taken on water which is then sloshing around inside, destabilising everything. The vote has bounced to the BNP and Lib Dems, to UKIP and the Greens, and to the Conservatives. But even now Burnley is at core a Labour constituency: not especially affluent, much of it densely packed in tight, modest terraces, still deeply polarised between white and non-white communities.

Labour activists and Twitter warriors will want to analyse the 2021 vote as 32% Conservative and 68% "progressive" - but as I hope I've illustrated that is trite and lazy: this is as much about anti-Labour voters plumping for whichever party can best defeat the party as it is passionate zealotry for radical Green socialism or liberal democracy. Of course, Labour can regain Burnley: this is not a Bassetlaw or Cannock, probably gone from them for good. But if Higginbotham works the constituency hard, and brings visible, meaningful investment to Burnley such is the volatility he could win again. Or Burnley could opt for its sixth different MP in seven elections.

Bury

Bury is another of those areas I categorise as "red levee" rather than "red wall": areas which Labour would expect to win in all but its worst years, but which have a history of slipping from the party's grasp. Both Bury constituencies went Conservative in 2019 for the first time since 1992, and Labour's majority on the council is being eroded to the point they could lose control next year.

The biggest problem Labour has in Bury is the town of Radcliffe. Radcliffe, large enough to merit three wards, usually votes Labour - normally they only lose seats there when in power nationally. But today, the Tories hold Radcliffe North comfortably, and another of those "First" parties - Radcliffe First in this instance, of a similar nature to the ones that have popped up in next door Bolton, are gradually taking over the East and West wards.

In 2021 the Tories also gained the Bury ward of Elton, though they lost their one seat in usually safe Labour Sedgley - this being a heavily Jewish ward that was lost in 2016 at the peak of the Anti-Semitism scandals that have beset the party. Labour has also managed to offset some of its Radcliffe losses by gaining the semi-rural Ramsbottom ward in the far north of the district.

Labour's improvement in Ramsbottom and relative resilience in the town of Bury is part of a trend that is seeing the two halves of the borough converge. Historically, Bury North was the more strongly Conservative half, running between 4,000 and 6,000 votes more Tory than South. In 1992 for example, Tory Alistair Burt held North by 4,764 while David Sumberg clung on to South by 788. Both seats went Labour in 1997; North by 7,866 and South by 12,381.

Yet fast forward to 2019, the Conservatives regained North by just 105 votes, and South by 402 votes (though the fact incumbent, ex-Labour MP Ivan Lewis stood winning 1,366 votes, may have cost Labour the seat). The two halves are now essentially evenly divided.

The split reasserted itself somewhat in the 2021 local elections. Despite their travails in Radcliffe, Labour won the wards comprising Bury South 42%-31%; while the Tories won those in Bury North 48% to 40%. One reason for this divergence may be that the Liberal Democrats - along with those Radcliffe Firsters - are stronger in the south of the borough whereas North is much more a straight Labour-Conservative fight. In other words, there are more options for a non-Labour voter to plump for in the south than the north. But it should be topographically obvious too. Bury South is densely packed and largely urban. Beyond Bury itself, the north of the borough is rural and spread out. Given Labour is more of an urban party than a suburban and rural party, it should...should be self-evidently stronger in the south.

Despite those compensatory gains, Labour's majority was almost halved in 2021, from nine seats to five. So, three further losses will cost the party control in 2022. Simply looking at the split wards, the party is vulnerable to First in Radcliffe East and West, and to the Tories in Elton. There will be a Lib Dem challenge in the Prestwich ward of St Mary's: they were about 10% off in 2021. The Conservatives are still competitive in Ramsbottom but have come up short there the last three times. They also snapped at Labour's heels in Redvales - another Bury-proper ward where they managed a 12% swing to make the ward competitive again.

Bury could be one of Labour's problem councils in 2022: they could lose it even while doing slightly better nationwide than this year. Losing councils counts more in the media narrative than regaining vote share.

Calderdale

Calderdale has an at-first-glance anomalous political map. It has three huge, rural wards sprawling across the eastern slope of the southern Pennines, all of which are safely Labour. This is anomalous because Labour, especially today's Labour that clusters in big cities, shouldn't be competitive in rural wards: their base in Calderdale should be Halifax.

Aside from Calderdale being a thoroughly contrary West Yorkshire district, this isn't quite as anomalous as things first appear. Calder ward, the largest of these rural wards may spread across thousands of acres of God's Own County but it's essentially the town of Hebden Bridge plus loads of undulating fields nobody lives in. The wonderfully named Luddendenfoot ward to its east is Mytholmroyd as well as Luddendon (a brook) and Luddendenfoot itself. And Todmorden dominates the ward of that name. All three, in other words, are dominated by large towns yet somewhat hidden amongst the rural extremities they include.

More often than not Calderdale has been a council no party has been able to win. The Tories had control in the 1970s, and Labour in the 1990s but otherwise it's been hung, mainly because the Lib Dems were once a force here and now are much less of one. In 1999, for example, there were 19 Tory councillors, 20 Labour and 14 Lib Dems. In 2010, 20 Tories, 10 Labour, 17 Lib Dems. Today, however, there are 15 Tories, 28 Labour and just five Lib Dems. Those three western rural wards account for almost all of the change between Labour and the Lib Dems; once these wards voted yellow, electing nine councillors; now they're solidly Labour - more solid, in fact, than some of the Halifax wards Labour should be able to rely on.

The key to understanding Calderdale's local politics today is to appreciate that Labour is doing better in wards in which it has traditionally struggled, and is struggling in wards it should have locked down. For example, they managed to lose Illingworth and Mixenden, to the north of Halifax, to the Tories on a 14% swing. This ward has elected Conservative councillors just four times since 1973, though it flirted with the BNP in the early 2000s. Yet they gained Skircoat, a relatively affluent southern suburb east of Sowerby Bridge, which until 2018 had never elected Labour councillors. Labour posted unimpressive holds in the core Halifax wards of Town and Ovenden yet nearly gained Elland in the Tory constituency of Calder Valley.

Labour polled the most votes in the wards comprising Calder Valley in 2021: 42% to 35%; a split almost identical to their showing in the wards that comprise Halifax: 43% to 37%. Yet in the 2019 general election the Tories held Calder Valley with a 10% majority and Labour won Halifax by just over 5%.

Both of these constituencies just about qualify as "Red Levee" seats. Halifax went Tory in 1983 but has been Labour ever since, if by sometimes narrow margins. Calder Valley is one of the classic marginal seats that may be inching towards Labour demographically but which the Tories are favoured to win if they're heading for a national win.

But Labour is doing substantially better in Calderdale - and indeed West Yorkshire more generally than might be expected in the narrative of a collapsing northern wall. That narrative is true enough in South Yorkshire, where Labour has little experience of competition - but not in the western riding. In these 2021 elections they polled 42% to the Tories' 36%. Go back to 2015 and the Tories outpolled Labour here 39 to 36% and by as much as 44% to 29% in 2000.

Part of the explanation for this may well be the twin factors of people being more content with Conservative government and Labour council (ticket-splitters) and that of differential turnout (stay-at-homes), though it is usually Labour that finds it harder to turn its vote out in polls that aren't General Elections.

Although Labour's majority is a relatively small five seats, the party has almost two councillors for every one Conservative. Tories stack up the votes in the wall of four eastern safe wards: Norththorpe, Hipperholme, Brighouse and Rastrick, while losing more marginal areas on either side of the river Calder: their vote is less effectively spread than Labours, which is a feature across the Mets. For this reason, Labour should continue to control Calderdale for the time being - possibly until they're in power again nationally.

Cambridge

Cambridge had new - though barely altered - boundaries in 2021 so all 42 seats were up for election this year. As usual, this was an almost exclusively Labour vs. Lib Dem battle: the last Conservative councillor was elected in 2012 and the Tories barely muster one vote in ten in Cambridge these days.

This was essentially a no-change election, with Labour holding steady but the Lib Dems falling back by nine points. That decline opened the door for the Greens to gain two seats and an independent to win one in usually strongly Lib Dem Queen Edith's.

There was a bit of shuffling. The Lib Dems took back full control of Trumpington ward and regained a foothold in East Chesterton. Otherwise, the direction of travel was towards Labour, the party winning two seats in Castle for the first time ever, one in Newnham for the first time in twenty-five years and one in Market, the longest-standing Lib Dem ward in the city.

Although Labour will be content with their comfortable hold they are still some way below their highest point, 46%. The big question for the party - and indeed the Lib Dems - is will they be able to hold together their vote or will the Greens be able to start encroaching significantly. This isn't a new question: Greens have been failing to break through here for years and, while the first thing people may think of when considering Cambridge is "students" the city is of course much more than that: long term residents in typical, average cul-de-sacs of relatively modern houses. That is why the Greens don't break through; students may be the most radical section of the city's vote but they aren't close to being the largest. And they don't necessarily vote, especially in local elections.

Cambridgeshire

The political map of Cambridgeshire shows how divided this county is: literally in half down a diagonal line: north-east to south-west.

Cambridge plus the district of South Cambridgeshire, and about half of East Cambridgeshire voted heavily for the parties of Remain: Labour and the Lib Dems. Fenland, Huntingdonshire and the rest of East Cambridgeshire voted for the party that honoured Leave: the Conservatives. Nearly 61% voted Conservative in Fenland; just 14% voted Conservative in Cambridge.

The Conservatives lost vote share in East Cambridgeshire (down eleven points on 2017) and South Cambridgeshire (down five) but gained three points in Huntingdonshire and almost six in Fenland.

This is a county divided by Brexit, by educational level, by whether your cultural outlook leans more liberal or authoritarian, by your views on Boris Johnson and probably more besides.

But Brexit is the easiest way to understand this divide. Cambridge and South Cambridgeshire voted Remain by shares of 73.8% and 60.2% respectively. East Cambridgeshire voted Leave by just 1.8% or 888 votes. Fenland and Huntingdonshire gave Leave vote shares of 71.4% and 54.2%. Anyone who says Brexit is behind us and there are no such things as Remainers and Leavers just need to look at this county to see how false that claim is.

Because the Conservatives did markedly worse in South and East Cambridgeshire than in 2017 they suffered nine losses to the Lib Dems, but gained two seats off them in Huntingdonshire. Labour gained two Lib Dem seats in Cambridge: Chesterton and Market - the latter never having been other than Lib Dem at county level until now. An independent gained a seat from the Conservatives in St Neots, in the west of the county. These Conservative losses were sufficient to cost them their overall control - any control indeed - of the council, a Lib Dem-Labour coalition quickly agreed. These two parties can - just - outvote the still larger Conservative group but there are also four independents. Tories and independents equal thirty-two seats; Labour and Lib Dems twenty-nine. Or all three small groups can align together making it thirty-three to twenty-eight.

Although they lost control the Conservative won by far the most votes, though still a not too impressive 38.5%. Because their gains in the north somewhat offset their losses in the south they were down just 1.7% on 2017. Bizarrely, the Lib Dems also lost votes whilst gaining seats - down just under one and a half points. Labour was up by a similar margin: that vote transfer in Cambridge sort of explaining things.

Labour also gained the regional mayoralty of Cambridgeshire, which includes Peterborough, from the Conservatives. Again this Remain Alliance won the day for Labour. In the first round of voting, the Conservatives won 93,942 votes to Labour's 76,106 and the Lib Dems' 61,885. Broken down to district level, the Conservatives won the four northern councils (including Peterborough), the Lib Dems won South Cambridgeshire and Labour Cambridge. But in the second round, which only the Conservative incumbent and Labour contested, South Cambridgeshire swung behind Labour and they won 77% of the vote in Cambridge - enough to just outvote the Conservative districts and take the mayoralty 51.3% to 48.7% - almost exactly how this county voted overall in the EU referendum for Remain.

Cambridgeshire has only ever been in no overall control or Conservative-run; this is its fourth stint without any party in a majority, the last being 2013 to 2017. That time, UKIP held a swathe of seats across the north of the county: the town of Ramsey, just south of Peterborough was the first UKIP stronghold in the country. The party disappeared from the council in 2017, helping the Conservatives regain control that year, and in votes this year, which probably spared the Tories from a much bigger loss.

The Conservatives need to lose the south of the county by considerably less to regain the county council in 2025. That's because they will find it difficult to gain even more votes in the north and there aren't enough non-Tory seats to win in this half of the county anyway. No other party can win a majority: Labour has no traction beyond the city of Cambridge and the Lib Dems have no traction among a Leave electorate in the north.

Cannock Chase

As with Amber Valley and many other Midlands districts, Cannock Chase has taken a decisive, and probably irreversible (in the short to medium term) step away from competitiveness.

Labour won not a single seat here in 2021, the Conservatives only being denied a clean sweep by one sole "Community" councillor (a former Green) being elected in Hednesford South. This followed the 2019 General Election result when Amanda Milling won just shy of a 20,000 majority. By no reasonable measure can this former Staffordshire mining area be considered marginal any more. This is remarkable.

Cannock was the base of Jenny Lee - Nye Bevan's wife (on far tougher boundaries for Labour than the current constituency); during the Thatcher years it went Tory but never by much, and from 2010 when the Tories took it back it had always looked like a seat Labour would regain on coming anywhere close to power nationally.

The Tories have never controlled Cannock Chase - not even close. Even in years where unpopular Labour governments dragged the party's vote down in mid-term local elections voters were as likely to go Lib Dem as Tory. When Labour did lose control here it was the Lib Dems who led either minority or coalition administrations, not the Tories.

Nor can the Conservative surge be explained by the Lib Dem vote collapsing once these two parties entered into their national coalition in 2010. The Lib Dems did collapse, but that collapse was mirrored by a surge in support for other parties (principally the Greens). In 2010 the Lib Dems polled 23% and Others 1.5%; in 2012 Lib Dems 8%, others 36%.

No, there has been a direct switch from Labour to Conservative in Cannock Chase, exemplified in Cannock Town itself. Cannock East: never before elected a Conservative councillor: Conservative gain. Cannock North: never before elected a Conservative councillor: Conservative gain. Cannock South: once before elected a Conservative councillor: Conservative gain.

Cannock has always been Labour's foundation in this district that stretched north across the eponymous Chase to Rugeley and east to Heath Hayes and the outskirts of Burntwood. Yet the Tories won the four Cannock Town wards by over 1,500 votes overall this year. Until 2021 the Tories had never had more than eighteen councillors. Today they have twenty-four and with the prospect, if results over the remainder of the cycle resemble anything like this year's, of substantially more.

The Midlands has become a horrific region for Labour and Staffordshire is arguably their worst county within it. The 2021 elections showed things are still deteriorating for the party, though there is now not much ground left for Labour to lose here. The 2021 locals proved the 2019 general not to be aberrant. Whether or not these results become the norm is not set, but it will take an almighty reappraisal by the voters to put Cannock Chase back in play.

Castle Point

In contrast to their landslide in Cannock Chase, the Conservatives came within a seat of losing control of the Essex district of Castle Point. Alas for Labour, they were not responsible for this knife-edge: their vote fell to a record low of just 12% and the last time they won a single councillor here was 2008. Nor was this part of the largely

illusory southern backlash against Boris Johnson "levelling up" the north Conservatism.

The Tory problems in Castle Point were caused by independents gaining three mainland wards: Cedar Hall, St Mary's and Victoria, campaigning against the council's plan for 5,000 new homes in the district, alongside an assortment of other gripes.

But three independents would hardly pose a threat to the Conservatives had they not, since 2004, ceded the six wards on Canvey Island to another bloc of independents who, essentially, want to declare UDI from Castle Point and manage their affairs apart from the mainland. Canvey Island elects seventeen of Castle Point's 39 councillors and the Tories currently hold just one of them, so need a clean sweep of the mainland wards - covering areas like Hadleigh and Thundersley - just to have any sort of majority.

The Conservatives have also, to a certain extent, become victims of their own success. Although typically a very safe Conservative area - in the 1980s one of the very safest Conservative parliamentary seats - the area is volatile. It was one of the more unexpected Labour gains in the 1997 landslide, and Labour gained control of the council in that mid-to late 1990s period too. The council at that time elected all-out, so was also prone to very big swings producing massive changes in council seats: going from a 36-3 Tory majority in 1991 to a 34-5 Labour landslide in 1995, and from 25-14 in 1999 in Labour's favour to 39-2 in the Tories in 2003. Since then, and with a brief flirtation with UKIP in 2014, the Tories reasserted control; at least on the mainland. Labour's vote has, as mentioned earlier, evaporated. But without some moderate, but not too serious, challenge from mainstream parties it is far easier for independent candidates to unite the non-Tory vote.

This has already happened on Canvey Island where the votes for non-Conservative, non-Canvey Island Independence Party candidates are derisory. It was also true in the three wards won by Independents in 2021: just 12% in Cedar Hall voted Labour or Lib Dem; 18% in St Mary's 16% in Victoria. Had the Independent candidate been able to win St Peter's (they lost by 87 on a similar polarised vote split) the Tories would have been out.

The Conservatives had lost control in 2014, due to the four wards UKIP won that year. But the difference between 2014 and a potential loss of control now is that UKIP was broadly compatible with Tory administration in Castle Point: Independents and Canvey Island Independents would be much more likely to coalesce and lock the Conservatives out of power.

As well as the very real, and almost certainly not dissipating Independent threat on the mainland - unlikely to fade given the council has relatively little control over the housing development targets it has to meet, and the ease by which any parochial problem can be laid at its door - the one Conservative seat on Canvey Island is up for election in 2022 as well. The Tories will need all their stars to align to retain this council.

Cheltenham

The Liberal Democrats were hugely disappointed to fail to regain the Cheltenham constituency in 2019. Former Lib Dem MP Martin Horwood managed to reduce their deficit to just under a thousand, having lost the seat in 2015 by over 6,000 and in 2017 by over 2,000 but young Conservative MP Alex Chalk seems to be a reasonable fit for this highly-educated, professional and affluent constituency. He increased his vote somewhat while half of the Labour vote, such as it

exists in Cheltenham, voted Lib Dem tactically. But for as long as the winner polls 48% of the vote, it's going to be phenomenally hard to oust them: it would essentially need just a two-party contest.

The Lib Dems enjoy far more success in local elections, having run Cheltenham council almost without a break since 1991.

Cheltenham is one of those rare councils that elect every two years, with half the seats up each time in uniform 2-councillor wards. There is only ward in the town the Lib Dems haven't won at one time or another, and in 2021 they held 14 of the twenty seats up; a slightly worse haul than they managed in 2018, but only slightly.

This dominance belies a far closer battle for votes: the Lib Dems were only five points ahead of the Tories in 2021, halved from ten points in 2018 and down from sixteen the last time these seats were fought in 2016. The Conservatives can feel somewhat aggrieved at so small a gain from such a swing: they missed out on Charlton Park by 89 votes, Hesters Way (home to GCHQ) by 104 and Warden Hill by 120. The Tories seem unable to utilise their vote effectively: they would find it far more beneficial to lose some of the Lib Dem wards massively while gaining those marginals but election after election it never quite works for them.

The Lib Dems are of course helped in local elections, as they are in generals, by Labour tactical votes. Labour's 2021 vote across Cheltenham was just 5.4% (which, remarkably, is not their lowest: they polled 2.0% in 2010) and this year the party was eclipsed by the Green Party in every ward they both contested. But there were no explosive Green breakthroughs in Cheltenham, as much as you might think this a town ripe for Green sympathies. They are steadily building in St Paul's ward but are more than ten points off the Lib Dems there.

There was a big swing to the Conservatives in the north of Cheltenham: they gained Pittville ward on a 23% swing, lost St Mark's on 17% swing and improved dramatically in Swindon Village and the one minor party ward: Prestbury, held by the "People Against Bureaucracy" Group since the ward was created in 1991. Cheltenham is too large a town for it all to fit in the eponymous constituency and much of this northern area the Conservatives thrived in this year is part of the Tewkesbury constituency, so not so much help to Alex Chalk.

Despite some assertions that First Past The Post is rigged in favour of the Conservatives, this is untrue: it rewards winners, of whichever party. In Cheltenham, that means the Lib Dems, but only for as long as they can keep their noses in front. If that gap over the Conservatives continues to narrow we could see the phenomenon of an entire slew of seats detach from the Lib Dems in the way an ice sheet shears off a glacier.

The odds of that happening are still less likely than more so here because the Lib Dems are so well organised and people are familiar with voting Lib Dem locally. The Tories need fourteen seats to gain control, which is a huge ask. But if they can win the popular vote, they may exponentially gain seats which in recent history have stayed with the Lib Dems. The Conservatives' best chance may well come not in 2022 but in 2024 - a local election with a high chance of being held on general election polling day. That will boost turnout and maybe also influence outcomes; though the last time the two elections converged, in 2010, the Lib Dems won the council and the parliamentary seat.

Cherwell

For some reason, Cherwell is a council some commentators (Electoral Calculus again) get inordinately excited about. This is a little odd as this North Oxfordshire council is atypical of the wider county. Beyond Kidlington, which is part of the Lib Dem Oxford West and Abingdon constituency, it has no Lib Dem strength. Beyond Banbury it has no Labour strength. This is not part of Remanian Oxfordshire: it (just) voted Leave 50.3% to 49.7% - a very narrow Leave win but the only district in the county that produced a Leave majority.

But it is a rapidly growing district, most of that growth is centred on Banbury and where urban votes are being created Labour likes to think it is in with a shot. They did, after all, win a fleeting majority on the council in 1996 and reduced the Conservative majority in the Banbury constituency in 1997 to just 8% and Tory countryside is being sliced off the seat at every boundary review as it grows. At the next election, Tory Bicester is likely to get its own constituency which will make Banbury somewhat better for Labour. But not much.

Nonetheless, there is little evidence that Banbury is a competitive constituency, nor Cherwell a competitive district at present. The Conservatives gained ground in most of Banbury though lost Kidlington West - the only seat that changed hands - to the Lib Dems. The Greens, who managed to win Kidlington East in 2019, were held at bay, albeit with a 14% swing in their favour.

In yet another contrast to the narrative of southern Tory decline, the Conservative vote in Cherwell rose from 43% to 48%, while Labour stayed still on just under 23%. There was a swing to the Conservatives, both across the district and within its largest population centre.

It is very difficult for the Conservatives to lose Cherwell. Boundary changes in 2016 introduced uniform 3-member wards. The larger the wards the harder for parties that may have concentrated enclaves of support to win them. There are eighteen seats in huge rural wards the Tories are highly unlikely to lose; the only serious challenge to them in the twelve Bicester seats comes from Independents and at least one of the Banbury wards - a further three seats - is safely Tory. When Labour won the district there were far smaller wards and an anti-Conservative environment the likes of which haven't been seen since. With a majority of 14 seats, even if the Greens manage to establish themselves in Kidlington East, very much more needs to go wrong for the Conservatives to lose Cherwell in 2022 or 2023.

Chorley

Lancashire has been in no way immune from a decline in Labour support but, as with parts of Greater Manchester and West Yorkshire, this huge county falls within the terms of my "red levee" category of seats (a levee being much easier to breach than a wall, and which can crumble or stay intact in unexpected places).

South West Lancashire comprises a few seats where Labour has been doing better than in the 1980s. In the Thatcher landslides of 1983 and 1987, for example, West Lancashire was a Conservative seat. So too was Chorley. Labour has also been closing in on nearby Southport, having been nowhere in that constituency until very recently. Being the constituency of Lindsay Hoyle, the Speaker of the Commons, we cannot know for sure whether the Tories might have captured Chorley but his relatively large majority when he last stood as a Labour MP, and local election results suggest they would not have done.

This year, Chorley had all-out elections following boundary changes. The Conservatives recovered from a steady decline in seats: they held 28 in 2008 but just seven in 2019; and they almost doubled that latter number, finishing with thirteen. But this recovery wasn't built on popular votes; their vote share declined by 1%. Labour's slid by seven and they lost nine seats compared with 2019 - though this was in part due to a reduction in the council size from 47 to 42 seats.

Every ward that includes some of Chorley town itself stayed Labour to varying degrees of ease: the safest is Chorley East, won with well over 60%; the most competitive Chorley North East, which Labour's third-placed candidate held by 101 votes. The Conservatives were only able to win two wards outright and split a further three with Labour. Most, but not quite all the Tory wards here are part of the South Ribbles constituency.

Why has there been a long-term swing to Labour in Chorley? An ex-mill town, there is a sizeable Asian community that had both grown and remained very loyal to Labour. Lyndsey Hoyle was a good fit for this constituency long before he became Speaker, and having a hard-working local MP helps cement the vote of whichever party they represent - especially in smaller towns with a strong sense of place. Chorley may also be on the very outer edge of the "Greater Merseyside" phenomenon which has seen Labour significantly outperform its general performance from the City of Chester through Wirral and Sefton to the southern reaches of Lancashire.

Chorley is now a council and constituency that the Conservatives can probably only win when Labour is in government and somewhat unpopular. The area was not completely immune to the northern swing to the Tories in 2021 but given just how grim that regional swing was for Labour and that they still comfortably held Chorley demonstrates the resilience of their vote here.

Colchester

There are two types of district council. One - for example, Cambridge, Norwich, Ipswich or Watford is drawn tightly around the urban bounds of the town; and that is, of course, beneficial to parties that poll well among voters who live in urban areas. The other type is like Swindon, Bath, Basingstoke, York, Bedford, Lancaster and Colchester, which spread far beyond the town boundaries.

Were Colchester, Roman capital of Britannia, to only cover the town itself the Conservatives would find themselves not the largest party by far but possibly only the third-largest party. But there are four and a half vast rural wards (the half being Lexden and Braiswick, which stretches out from the western side of the city deep into Constable country) and these are usually very solidly Tory. The district reaches out to include the island of Pyefleet and the town of Tiptree, famous for its jams, close to Witham.

Five groups are represented on Colchester council, of which the Conservatives are the largest, three short of an overall majority. They administer the council in coalition with three independent councillors who represent the northern Colchester ward of Highwoods.

But this coalition is precarious: it just gets itself over the line right now, but in 2022 the Conservatives are defending seats in four wards that are split.

Colchester is a complex town politically and that is because it is a confluence of competing demographic forces. This is historically a significant military town and that usually indicates a strong

Conservative vote right through the ranks. The Labour government expansion of higher education had a big impact on Colchester and its environs as the University of Essex is based in Wivenhoe, a Dickensian-feeling village on the eastern bank of the River Colne. But the university's reach stretches right across Colchester: it is the town's largest employer. So there are, in theory, these two dominant, diametric forces: the military influence pulling Colchester to the right; and the university pulling it leftwards. The town is also relatively affordable (at least in comparison to London, with a wide variety of homes attracting young families who want to bring their children up within easy reach of the countryside yet also within commuting distance of London.

Like any large town, Colchester has its affluent neighbourhoods, principally to the west of the city centre - notably Prettygate, Lexden and Stanway; and its neighbourhoods, principally to the south - Berechurch, Old Heath and Greenstead. These are the core Labour wards.

For decades Colchester was, essentially, a Conservative-Lib Dem battleground, the Tories in control in the 1970s and early 1980s, the Lib Dems with a brief period of majority control in the mid-1990s. The political competitiveness of the town was never easily noticed in its parliamentary constituencies because throughout the 1980s the town was cleaved in half: Colchester North combined with much of rural north Essex; and Colchester South with the equally heavily Tory district of Malden. But when Colchester was unified into a single constituency in 1997 it fell easily to the Lib Dems and stayed with them until 2015.

They were able to win despite not being especially adept at persuading Labour supporters to vote tactically: in 1997 for example the Lib Dems won with just 34%, up 1.7%, while Labour was narrowly third with 31%, up 6%. In 2001 Labour polled 25%, in 2005 20%, and in 2010 12% - but these declines reflect the waning popularity of the Labour government as much as any local switch to keep the Tories out.

Then it was the turn of the Lib Dems to reap the whirlwind of unpopularity from being in government. In 2015 their vote fell more than twenty points and the Tories easily won Colchester, albeit with less than 40% of the vote. There was no floor to the Lib Dem collapse: 48% in 2010, 28% in 2015, 17% in 2017 and 14% in 2019. At first, Labour did not benefit from this drop; they rose only four points in 2015 - but Colchester was one of the constituencies that was very keen on Corbyn Labour, and the party gained nineteen points in 2017, finishing second and less than 6,000 votes behind.

Labour's problem is that, while a large section of Colchester loves the bold, bright left-wing colours of Corbynism, it has also polarised the other half of the town against them: the Tory vote has gone from 33% in 2010 to over 50% in 2019. So, even if Labour attracted every single Green and Lib Dem voter they still would not win.

Their surge in parliamentary votes is also not reflected in council votes: Labour has an almost flat-line vote with a ceiling of about 25% and a floor of 13%. All three parties have relatively stable votes: the Tories of between 35% and 42% and the Lib Dems slightly more erratic, ranging from 18% to 40%.

In addition, everyone fights everybody else in Colchester: wards like New Town, Berechurch and Wivenhoe are Labour-Lib Dem battles; Castle, once a reliably Lib Dem ward is now a Conservative-Green ward; and St Anne & St John, and Stanway are Lib Dem-Tory fights. There aren't any Conservative-Labour battlegrounds which is surprising for what is now a Conservative-Labour battleground constituency; instead, both parties have to race to prevent as many

electors who might otherwise vote for them from opting for the Lib Dems.

Colchester - Camulodunum - has seen many battles since its foundation in the First Century BC, and those battles, conducted less violently but no less passionately, are set to continue in this diverse and contradictory town. In local elections, the Conservatives have that huge advantage of the four rural wards in which their supremacy is barely even contested these days - buttressed by their three reasonably safe Colchester town wards. Those put 21 Conservatives straight into the council chamber before chancing their luck in those central Colchester Lib Dem and Green marginals. Their deal with the Independents in Highwoods - a ward that'd probably be Conservative if it didn't vote Indy - gets them to 24 and they only need two from the rest of the town to get a majority. All that said, the Conservatives remain not especially strong in Colchester proper: but for as long as Labour and Lib Dems seem to be boxing themselves to a perpetual draw the Tories can win by divide and rule - much as the Romans did.

Cornwall

Cornwall has a Conservative majority for the first time ever, following yet another round of ward boundary changes. Because the council also shrank this year: "only" 87 councillors compared to 123 before the election, the Tories only gained one seat - which wouldn't have been close to enough on the old, larger council, but gave them a majority of seven on the new one.

The big losers, in seats and votes, were the Lib Dems who lost twenty-five of their thirty-eight councillors and ten points of vote share. Independents and others (principally the Cornish Independence Party Mebyon Kernow) gained about four points but still lost twelve seats between them, and Labour increased its vote somewhat and held their five seats (which is a proportional gain of 2% on the smaller council).

The Conservatives were strong across the county but the Lib Dems, despite their losses, remained competitive in the wards comprising North Cornwall and St Ives - in fact, they just outpolled the Conservatives in North Cornwall, 36% to 33%.

There has been some political realignment in the west of Cornwall. Labour has become the principal challenger to the Conservatives in the Truro and Falmouth constituency (Labour's base being Falmouth), but Camborne and Redruth, the traditional three-way marginal, has swung to the Conservatives, or at least did so in 2019. But there was little sign of Labour showing up in either constituency this year: they polled 16% in Truro and Falmouth and 14% in Camborne and Redruth.

Labour did, however, pull off a stunning gain at literally the other end of the county, winning the Rame Peninsula ward with 42% of the vote. This ward and this part of Cornwall have no tradition of voting Labour. Labour also won two of the Falmouth wards, Penwerris and Arwenack, up one from last time. Pay less heed to the ward history bars for Cornwall (and Falmouth especially): the boundary changes are so substantial and have occurred so often that the linkage I have made between previous incarnations of these wards is sometimes tenuous. But Labour's success in those three wards was offset by losses in Penzance and an inability to improve in the Camborne area.

Mebyon Kernow is strongest in central Cornwall but win - rural - seats across the county. They gained one compared to 2017.

The Lib Dems lost across the board but they fared especially badly in Cornwall's towns: St Austell, Newquay, Falmouth, Liskeard, Camborne, Redruth, St Ives and Penzance; barely retaining a foothold in the city of Truro and Saltash. The exception was their stronghold of Bodmin and Bude.

They may be paying a price for being on the wrong side of the EU referendum to Cornish voters: the county voted Leave 56.5% to 43.5%; or they may just be sliding into irrelevance over the long-term, as they seem to be doing in other former western strongholds like Devon and Somerset. Their decline in Cornwall should be of the greatest concern to the Lib Dems, partly because of its long and deep history of Liberalism; partly because that history is fuelled by a tradition of nonconformism and of Cornwall being literally and metaphorically apart from the rest of the county.

Coventry

The Conservatives didn't get everything their own way at the 2019 general election. They failed to gain perennial marginal Coventry South by just 401 votes, and missed out on the notionally safer Coventry North West by 208.

The Conservatives have similar travails in local elections in Coventry, at least since their brief period of running the council between 2003 and 2008. While West Midlands councils east and north of Birmingham have been collapsing in their favour, they simply can't put together a solid block of seats in Coventry to challenge for power. Earlsdon ward is a case in point: reliably Tory from its creation in 1973 to 2016, for the last three elections it has notched up Labour gains, and by not all that close margins.

Nonetheless, even though the Tories aren't breaking through in sufficient places to seriously threaten the Labour majority, they are getting closer. In 2016 Labour led the Tories by 21.2%. In 2018 the gap was 19.9%; in 2019 18.8% but in 2019 10.3%. Given that there is a batch of what should be very safe wards in north-east Coventry, that should make most of the rest of the city competitive. And, arguably it is: there are wards the Tories missed by less than ten points, including Binley and Willenhall, Holbrook and Wyken - all of which swung substantially to them. The Tories would probably like to win Woodlands and Wainbody wards by slightly less than they do and move those excess voters over to Whoberley or Earlsdon.

There are three key reasons Labour is proving resilient in Coventry. The first is that there is a larger South Asian and black community here, and spread more widely than in Walsall or Dudley. The second is that there is a huge student population. And the third is that Labour is far better at the ground war: being able to mobilise larger numbers of younger, more driven activists to get the vote out person by person, than the Conservatives.

But an argument can be made that it is not the Conservatives but Labour that is underperforming in Coventry. This has for decades been a battleground between the hard left and moderate forces in all three constituencies; where the left has often triumphed. The most high profile example of this was Dave Nellist, the Militant-supporting MP for Coventry South East from 1983 until he was expelled from Labour in 1991. Nellist who, whatever one made of his politics, was also a hard-working constituency MP served as a Coventry councillor for St Michael's ward long after he ceased to serve at Westminster and was a candidate there this year.

But Nellist was not the only example: there was John Hughes, first elected aged 62 as MP for Coventry North East in 1992 and, most

recently of all, Momentum-backed Zarah Sultana, who just scraped home in 2021. Of course, there are as many examples of moderate MPs winning: Bob Ainsworth, the former Labour Defence Secretary and Geoffrey Robinson, the millionaire Rover boss, arguably considered to have helped save Coventry City Football Club from bankruptcy. And while Sultana is clearly on the left of the party, the two other new Coventry MPs elected in 2019: Taiwo Owatemi and Colleen Dalton are very clearly not from that tradition.

But the point I am seeking to make is not about which faction wins when or where: it's that there is constant skirmishing played out not behind closed doors but in public across Coventry. And voters dislike divided parties. One of the reasons Labour has underperformed so dramatically in Walsall is the long-term divisions within the party there, still ongoing.

In 2021 the Conservatives won six of the eighteen seats - exactly in proportion to their vote share of 34%. Labour was over-represented, winning all the other twelve - 67% - on just 44% of the vote. That is always likely to happen in what is essentially a 2-party council: the last councillor not representing Conservative or Labour was Nellist, and the last Lib Dem disappeared in 2011.

Coventry is a competitive borough and politics in the city seems to be diversifying somewhat. In 2021 the recently-founded Coventry Citizens Party contested every ward in the borough, polling 21% in Binley and Willenhall (the main reason that ward became marginal this year) and more modestly everywhere else. One of the trends in local politics in recent years has been an eruption of regional and council-wide residents groups: the "First" parties in places like Bolton and Bury; the North East Party, Yorkshire Party and Black Country Party and the like. These parties are often strong in specific places but are as yet struggling to establish themselves over the long term, but if they can take root they will likely exert influence over the outcome of local elections. This doesn't necessarily mean they'll win seats, but they could help Conservatives win wards they otherwise would not.

The Conservatives are starting to get close enough to Labour that significantly more seats than they have been able to win in each recent cycle will come into play for them. But this is far from their best territory within the West Midlands conurbation; and possibly being set apart from the bulk of this sub-region by the open country of the Meriden area maybe gives Labour something of a firewall from the raging identity battles of Sandwell, Dudley, Walsall and Wolverhampton.

Crawley

The Conservatives had such a meltdown in the south in 2021 that they managed to oust Labour from control in archetypal south-eastern marginal Crawley. They were unable to quite win an overall majority: the council is perfectly hung, 18-18 with no others holding any seats.

But across the borough, coterminous with the parliamentary constituency, the Tories were nine points clear of Labour, their vote poorly distributed and stacked up in wards east of the London to Brighton rail-line: Pound Hill North (66% Conservative), Pound Hill South (58%) and Maidenbower (63%). This while losing Northgate by 132, Broadfield by 131, Three Bridges by 28 and a by-election seat in Ifield by 29. Yet another example of First Past The Post not benefiting the Conservatives.

The Tories improved their position in both seats (though only by one) and votes (up four points) and will take a clear majority in 2022 if that result resembles anything like this one: Labour is defending three seats in wards the Tories won in 2021 while the Tories have one up in a ward Labour held this year. Four of the five Tory seats up next time are in wards that should be safe for them.

There seems to be a very slight preference for Labour in council elections than generals (alternatively, either MP since 2010 Henry Smith has a personal vote or there's been a small swing from the Tories since the 2019 general election) as the Tory lead in 2021 was 9% compared to 14% a year and a half earlier. This may again be a feature of Labour having more activists able to get their vote out, or just Labour voters being slightly more motivated to vote than Conservatives - though this would be atypical.

Both parties have very similar ranges of support: it is an exceptionally bad year when the Tories win less than 35%, and they rarely exceed 51%. Labour's range, other than during the landslide early Blair years, is about 28% to 49%. Slightly narrower, but as we've discussed, Labour wields that vote far more effectively than the Tories.

This will continue to be an evenly-balanced council with no intercessions by other parties, which poll very poorly. There is probably somewhat worse to come for Labour but they probably will never be too far off the lead given the very mixed economy, dominated by workers employed at Gatwick and its airlines; and Thales the defence contractors.

Derby

Things have not been going well for Labour in Derby since 2015. The party has been assailed on the council from all directions, losing seats to UKIP, the Lib Dems and the Conservatives. Although 2021 didn't deliver an end to this slump, there are some signs that Labour has bottomed out at around 30% of the vote. They would have to be doing surprisingly badly to lose any more seats in 2022: they look like they've lost everything in the wards that have deserted them and what's left seems solid (Abbey being the possible exception).

The Conservatives in particular have had a remarkable run, gaining seats in wards they've never before represented like Mackworth and those they've struggled in for a while, like Darley. Their 21 councillors are the most they have had since around 1990, the only time they have ever won a majority on the city council.

Yet, at this comparative peak, the Conservatives aren't doing all that well. They are unable to reach 40% of the vote across the city these days (they polled 56% in 1992 by comparison), partly - but only partly - because the UKIP vote has not completely gone away: Derby is the only council in the country that Reform UK successfully defended ex-UKIP seats in Alvaston and Boulton. Neither of these wards would likely be Conservative if UKIP/Reform UK disappeared: they are historically safe Labour seats in south-central Derby. The Conservatives have a deal with these councillors not to contest their wards - in return the six Reform UK councillors help give the Tories a majority on the council.

More of the reason for the Conservatives failing to reach historical highs even as Labour plumbs the depths is that Derby has become very much more polarised than twenty or thirty years ago. The Conservatives romp home in the outlying suburban wards: 70% of the vote in Spondon, 64% in Oakwood, 67% in Allestree. They would win similarly affluent Chellaston by such numbers if they weren't undergoing a sustained Independent challenge there.

The Conservatives ceded Blagreaves and Littleover to the Lib Dems in the mid-1990s and have never regained them - there are six former Conservative seats: the difference between an overall majority and minority control. And, although they edged a by-election in Darley ward - a northern ward running along the Derwent Valley - by one vote this year, this has swung away from the Conservatives, this time to Labour, probably helped by boundary changes in 2002 (the Tories usually won the ward before this point; they've won it just once since). That by-election seat is electing for the full term next year and is the best Labour chance of beginning a slow comeback. The Conservative-Reform UK coalition can only afford one loss before their majority is erased.

Derbyshire

The first of the red wall counties saw the Conservatives significantly expand their majority to twenty-six seats (up from ten), produced mainly from advances in the former mining areas of Bolsover and North East Derbyshire. The Conservatives had purged Labour from the traditionally marginal areas of Amber Valley, Erewash and South Derbyshire in 2017 and their gains in what were once hugely Labour parts of the county helped them boost their vote share to 47% - a figure only bettered in 1977. What's the crucial difference between 2021 and 1977? 1977 was the mid-term of a troubled Labour government when you'd expect the opposition to surge; 2021 was the eleventh year of a Conservative government when Labour should be sweeping everything before it.

There was one exception to this Tory victory parade, and that was in the High Peak constituency. Here Labour gained three seats, two from the Tories and one from the Lib Dems. The victor in Whaley Bridge, one of the gains from the Tories, was former Labour MP Ruth George, who narrowly lost her seat at the 2019 general election. While the Conservatives were winning almost everywhere else, Labour was polling most votes - just - in the High Peak wards: 41.4% to 40.5%: a difference of 304 votes. What's the crucial difference between High Peak and the rest of Derbyshire? High Peak only just voted Leave: by 601 votes; everywhere else in the county bar Derbyshire Dales voted Leave by at least 60% - Bolsover by over 70%. There is simply a considerably different electorate in High Peak, a district that is an affluent commuter idyll for Greater Manchester and South Yorkshire.

There was also no breakthrough for the Conservatives in Chesterfield, even though they had come a fairly close second at the 2019 general election (3.4% behind). Chesterfield has become another of those areas where the Lib Dems have been historically strong in national elections but ceded that vote to the Tories while remaining the principal challenger in local elections. This meant that while Labour's vote slid to 38% across the borough (from 47% in 2017) their lead looked much more impressive than at the general election because the Conservatives only polled 25.5% while the Lib Dems took 24.7% (compared with 23.8% last time, and just 8% in the general election). The Lib Dems even pinched the town's Walton and West ward by sixty-two votes, which the Tories had gained in 2017.

The Green Party won the county seat of Duffield in Amber Valley, south of Belper, to go with their district ward there. This is the first example of the huge Green advances in specific wards that I talked about in the introduction and will be highlighting in later counties: they added thirty-nine percentage points of support to win on a 25.9% swing. But they failed to repeat this spectacular in the Chapel and Hope Valley ward in High Peak, despite gaining the district ward in 2019. Their 7.5% swing here would normally be regarded as impressive - it just suffers in comparison. The Greens increased their

share by thirty-seven points in the Derbyshire Dales ward of Dovedale, but in a two-horse race they were still over seven hundred votes short.

Otherwise, this was a Labour massacre. Clay Cross: where Labour councillors had defied the then Conservative government and refused to impose rate rises on their residents and been surcharged and banned from office, now has a Conservative county councillor in its northern division. The mining neighbourhood of Tibshelf has one. As does Sutton. As does South Normanton. As does Barlborough. As does Eckington, just across the border from Sheffield.

Bar two short interludes, until 2017 Derbyshire County Council had been reliably Labour. But the two post-EU Referendum elections have turned this into what now appears to be a reasonably safe Conservative council (albeit very much helped by the removal of Derby - though given how that city has been voting recently, perhaps not).

Devon

Very little changed in Devon at these elections. The Conservatives easily retained control with a majority of eighteen and they have thirty more councillors than the next largest group, the Lib Dems. Eight seats changed hands with a net difference of the Conservatives losing three, the Lib Dems gaining two and the Greens doubling their representation by gaining one - this despite the Lib Dem vote falling below 20%.

The Conservative vote fell everywhere except in the electoral divisions of the Mid-Devon district. They lost one seat net apiece in the districts of North Devon (Barnstaple South); South Hams (South Brent and Yealmpton) and Teignbridge (Dawlish) but net figures disguise more complex changes - for example, in East Devon the Conservatives losing a seat to the Greens in two-councillor Broadclyst ward but gaining one from the Independent East Devon Alliance (IEDA) which, beyond the Residents' Association groups in Epsom & Ewell, Uttlesford and Elmbridge is arguably the strongest "localist" party in the country.

Likewise, while the Lib Dems were gaining Dawlish and Teignmouth in the Teignbridge district they were losing Newton Abbot North to the Conservatives and its southern division to an independent, with huge collapses in their vote in both. The contests in specific seats, and often the standing down of an incumbent councillor of whatever affiliation mattered - there was no uniform swing.

Devon is a perennial hope for the Lib Dems: they ran the council between 1993 and 2009, twice with overall majorities, twice relying on Labour support in the minority. But they've never looked in contention since, their vote declining from 38% in 2005 to 29.9% in 2009, 21.5% in 2017 and 18.4% in 2021. Most of this vote has migrated to parties other than Labour or Conservative though Labour received a bit of a boost in 2013, especially in Exeter.

The Conservative vote in Devon has been pretty level throughout the county council's existence, usually in a range of 34% to 44% though their seat totals fluctuate more depending on how big the Lib Dem and others vote is - Labour really cannot influence things in Devon, especially since Plymouth was removed from the county and made a unitary authority after 1993.

Labour is marooned in Exeter, the red enclave surrounded by Tory blue and Lib Dem yellow in the main. As with the district council elections that occurred simultaneously, Labour suffered a small swing

away from them in Exeter which didn't cost them any seats but made a couple more competitive: the Greens nearly snatching a third seat in St David's and Haven Banks (176 votes shy) and the Conservatives edging closer in Alphington and Cowick (255 votes adrift) and Wonford and St Loyes (short by 20 votes). The Conservatives held their two Exeter divisions though they suffered swings against them in both and almost lost Duryard and Pennsylvania.

Beyond Exeter there are essentially no Labour opportunities, though they exceeded expectations in Feniton and Honiton where Jake Bonetta, an 18-year-old Honiton local who won a district council by-election here on the same day, increased the party's vote by over twenty points, still losing by over 600 votes though. Bonetta sold himself as a local lad focussing on local issues and perhaps that's exactly what council elections should be about?

Doncaster

The exception to on-going Labour collapse in South Yorkshire was Doncaster in 2021. This council, which has caused the party no end of problems in the not-too-distant past, saw the party easily retain the directly-elected mayoralty and increase its share of the vote, while only conceding three seats on the council; retaining a comfy overall majority of 25.

This was a surprise given that, at the 2019 general election, Doncaster was every bit as bad for Labour as the rest of South Yorkshire (and especially neighbouring Rotherham). As well as the loss of Don Valley for the first time (Labour vote down eighteen points), Labour majorities were cut substantially in Dame Rosie Winterton's Doncaster Central (Labour vote down another eighteen points) and in Ed Miliband's Doncaster North (Labour vote down twenty-two points).

It is true that in Doncaster the Brexit Party rather than the Conservatives were the main beneficiary of this Labour collapse, and that Doncaster's non-Labour vote has a history of plumping for obscure political parties rather than unifying behind the Tories (the English Democrats won the mayoralty in 2009 with Labour not even making the run-off).

Yet while Rotherham was electing a substantial Conservative group for the first time, and Labour was losing control of Sheffield, Doncaster behaved much more like neighbouring Barnsley - better for Labour.

At the 2019 general election, the vote shares across the three constituencies were Labour 37.9, Conservatives 37.1, and Others 25.0 (of which the Brexit Party was 16.7). In this year's local elections they were Labour 40.2, Conservatives 30.9 and others 28.9.

There has been a swing away from the Conservatives in most of the areas in which they performed exceptionally well at the general election; even those like Dudley where they had excellent results at the 2021 local elections as well. But what we are seeing again in Doncaster - as we see in most of the large Metropolitan Districts - is a very poor distribution of the Conservative vote. Their 31% of the vote netted them 20% of the seats. Labour's 40% of the vote won them 73% of the seats.

Yes, the Conservatives missed out on four seats in split wards, and they were somewhat close to winning seats in Armthorpe, Balby South, Edenthorpe, Hatfield, Hexthorpe and Thorne but "somewhat close" isn't good enough. And there were swings from Conservative to Labour in Tory wards like Finningley and Sprotborough, as well as

some Labour wards. Why didn't the Conservatives easily win all three seats in Bessacarr: a ward in which they already held one seat, and which has only elected Labour councillors eight times in thirty-four elections; a ward historically Tory. Demographics have played a part but to achieve the result they managed in the 2019 general election they'd have won this ward comfortably.

But before we go overboard on Labour's success, let's remember that in this once rock-solid mining district, somewhere they polled as high as 69.5% of the vote, and routinely over 50% before 1998, the party could barely scrape 40%. There was a 7% swing in the mayoral contest away from Labour and, despite relatively poor council results, a 1.8% swing there too. It is only in the context of utterly dreadful local election results that Doncaster represents a success story for Labour.

Dudley

If Dudley's 2021 local election results replicate over the next two election rounds, Labour will have just nine seats on a council of seventy two. What a far cry these results, or the 2019 general election result, were from that day in December 1994 when Labour won the Dudley West by-election with a majority of over 20,000, and with nearly 70% of the vote*.

However much it's said that a week is a long time in politics, 27 years is not that long for a party to go from that sort of endorsement to hanging on to just three seats in a local election round: especially when the electorate has not been transplanted over the years (as it was in, say, Fulham - where a Labour-voting electorate was very rapidly replaced by an affluent Conservative-voting one). The same people who flocked to new Labour in 1994 have now flooded to the Conservatives, many via UKIP.

Although a West Midlands borough lacking a city hub - unlike Birmingham, Wolverhampton or Coventry, Dudley is as significant as those places because it is as large a place as those smaller cities, and these areas are almost all electorally competitive. It stretches from the edges of deprived Tipton in the east to the suburban fringes of commuter-belt Staffordshire; from Wolverhampton in the north to Stourbridge near Bromsgrove in the south, and then back east to the Halesowen on the edge of Birmingham and Warley.

It's because almost every ward here can be won by either Labour or the Conservatives when one party is unpopular and the other is popular (or by a third party like UKIP when neither is popular) that explains why Labour has been able to dominate Dudley and is now almost extinct here. This is cannot be taken for granted.

The Conservatives are currently in complete control of Dudley: they hold all four parliamentary constituencies, some by massive amounts; some by smaller by still substantial majorities, and in one election night went from parity of seats with Labour to a majority of twenty-four. But this does not mean the swingometer in Dudley has snapped; that this borough is now Conservative for the long term. It may mean that: but only because Labour shows no interest in understanding why it's now shunned by so many voters here.

The Tories now represent wards they would, in normal times, with a Labour Party in touch with largely white, , not especially affluent voters, have no business representing. They won Quarry Bank ward on a 27% swing for only the third time - it wasn't remotely close either. Brierley Hill, last time Conservative in 1975, was gained on 25% swing. The Tory vote in Wordsley, a seat formerly held by UKIP,

increased 47 percentage points and they won nearly three-quarters of votes cast.

Of the three wards Labour held, they retained Castle and Priory by just 39 votes, and St Thomas's despite a 20% swing. Twelve Conservative gains, with Tories winning 21 of the 24 seats up for election. In 2016, the last time these specific seats were contested, the Conservatives polled 33% across Dudley; this time 56%. Labour's change was less dramatic, down to 33.7% from 39%: it was that deluge of voters from UKIP that simply swamped the Labour vote.

Nor was it a uniform drenching: in the wards comprising the Stourbridge constituency the swing from Labour to Conservative was much more modest than in the inner wards. Stourbridge is quite a different area to inner Dudley though; right on the outskirts of the West Midlands conurbation, somewhat more similar to the commuter districts in adjoining Staffordshire and Worcestershire; more affluent, voted in far fewer numbers for UKIP during that party's heyday and therefore less of a vote for the Conservatives to annexe. There is the ironic possibility that Stourbridge, far more often than not a Conservative seat than a Labour one, might become the most marginal of the boroughs three and a half seats.

The 2021 results were so lopsided that Labour would have to win every single Conservative ward up next year to regain control. Not even the most zealous Labour member is likely to believe that will happen: in fact, it is far more likely that the party will lose further seats, though probably not in quite this year's numbers. The Conservatives last ran Dudley for six years in the mid-term of the last Labour government. It's probable that until politics undertake a reverse realignment they'll be in power here for at least as long.

* Just for information, the wards that comprised the old Dudley West constituency voted Conservative 63%, Labour 28% in 2021 - a 43% swing since the 1994 by-election.

Durham

For the first time in its entire history, Durham no longer has a Labour-run council. This is no surprise to anyone who watched the party lose the Bishop Auckland, Sedgfield and North West Durham constituencies at the 2019 council elections but it is, nonetheless, the headline result of the 2021 elections.

Labour did far better than its dreadful vote share of exactly one third merited: and that was down only slightly on 2017 (35.8%) when the party won a majority of twenty-two seats. It was 62 seats in 2013.

The differences were threefold: a seven-point increase in the Conservative vote, concentrated in the three new Tory constituencies; voters making their votes count more effectively than before; and there were signs of an informal pact between parties.

This latter point may simply be that all the non-Labour parties in Durham are still too weak to fight all 126 seats: they simply do not have the activists so to do, but if there was no pact some nomination decisions look very odd. For example, why did the Tories only field two candidates in Aycliffe North and Middridge given they won two here in 2017? This meant the third seat was won by a Lib Dem. Would the Tories not have won two seats in Bishop Auckland Town had they contested both instead of just one? Was it really more important to have full slates of candidates losing in the City of Durham than winning in the wards I've just mentioned?

Despite these questionable nomination patterns the Conservatives won twenty-four seats: the same number of councillors as in the 2017, 2013 and 2009 elections combined. Their 26.9% of the vote is their highest ever, and enabled them to poll the most votes across the wards comprising the Bishop Auckland constituency, though Labour narrowly pulled ahead in North West Durham: 30% to 28.6% (a gap of about 500 votes). Labour also won most votes in the Sedgfield constituency: 31.0% to 30.3% - but this constituency includes two heavily Tory wards from next-door Darlington so this would almost certainly have stayed Conservative had those two wards voted this year. Labour won Easington and North Durham easily, and their dismal 31.7% share was enough to also win the City of Durham in a three-way race: Lib Dems taking 25.7% and Conservatives 23.6%.

The City of Durham with its academic, Remain-voting and relatively affluent demographics is the Lib Dem heartland in Durham, even as the Conservatives have supplanted them as the principal opposition to Labour at parliamentary level. All but four of their seventeen seats (a gain of two) come from the city area, as does the sole Green seat, gained in Brandon ward. The Greens didn't contest this ward in 2017 so their shares of 42.4% and 37.5% are equivalent to the huge increases seen elsewhere; they just can't be calculated as swings because they're new entrants. They were not close in any of the other wards they contested. The North East Party maintained its presence in the New Town of Peterlee, on the Easington side of the county, losing a seat in Peterlee West, gaining one in East. They also held Passfield - sort of Peterlee South.

But it is none of the established parties that has the second largest number of councillors in Durham: that is the independents. As the term "independent" suggests, these are not an organised county-wide set of candidates, but they can nonetheless win anywhere. There has always been an independent presence on Durham County Council in large part because, when councils are essentially one-party states, as this has been, with incredibly weak opposing parties, residents who don't want to support Labour turn to independents - almost to anyone - who can register their opposition to the majority. Independents work because they do not oblige to sign up for the policy platform of a different party you may also disagree strongly with: they can be a vote for a local person who might put their ward, rather than their party first.

They also can gain significant traction if a particular part of a council area feels it is being forgotten or local views are being overridden. This was the impetus behind independent gains in the north of the county around Consett which have largely been held and built upon. There are independent councillors in five of the eight wards in this population-heavy corner of North West Durham, while Labour has councillors in just three of these wards.

Labour is still bigger than any two of the other parties now represented on the council combined. They are eleven short of a majority but they'll probably have to wait a full term before having another shot at resuming control here unless they can persuade the Lib Dems to coalesce with them. Given this would be a potentially fatal move for the Lib Dems in the city - after all, what's the point of voting Lib Dem if they're just going to put the party you've voted Lib Dem to oust back in power? - it's not a likely scenario. So four years of a grand coalition and for residents in all those split wards (sixteen in all) to decide if they like a future without Labour.

East Sussex

There are several examples of councils the Tories would and should have lost if there was a significant crisis in Conservatism in 2021. It's

not good enough to just point to Cambridgeshire and Oxfordshire: these are councils the Tories had either lost in 2017 or only just regained after having previously been out of power. East Sussex, for example, with its proximity to one of the strongest Remain citadels beyond London (Brighton and Hove), with liberal Lewes and Lib Dem marginal Eastbourne and Hastings where the Tories usually struggle to win more than a couple of divisions. Yet the Conservatives remain in control, albeit with a slightly reduced majority.

Everyone except the other parties - in this case it's mainly Green Party improvement across the county - lost vote share this year. The Tories were down three, Lib Dems down two, Labour down microscopically. The Greens gained four seats in all corners of the county: Forest Row north of Crowborough; Lewes north of Brighton and in Old Hastings.

Labour gained two seats from the Conservatives: Telscombe and Peacehaven, which are add-ons to the Brighton, Kempdown constituency but lost that Hastings seat to the Greens.

The Green breakthrough is the story of East Sussex in 2021, with more of those spectacular advances in specific wards:

- up 36.2 points in Lewes division
- up 35.8 points in Wealden East (which they narrowly missed)
- up 32.7 points in Chailey (another narrow miss)
- up 26.8 points in Old Hastings and Tressell
- up 22.5 points in Seaford North (a clear second but a wide miss)
- straight in with a 21.7% share in Rother North West
- up 19.9 points in Ringmer and Lewes Bridge
- up 18.1 points in Rye and Eastern Rother (a distant second)
- up 14.2 points in Forest Row and Groombridge

Interestingly that last result occurred in the only ward that the Greens were given a free run by the other opposition parties and it was their least successful gain: the Conservative vote was down only four points. More than enough, but suggesting perhaps that voters don't react all that well to parties trying to orchestrate a so-called progressive coalition by removing choice. The Greens are more than capable of winning in a rich and diverse field of candidates: they don't need a rigged contest.

But what this wide variety of wards shows is that the Greens became viable right across East Sussex: from Lewes to Rye and from Forest Row to Hastings. And they gained seats from all opponents: Conservatives, Lib Dems, Labour and independents.

The Green vote went from 5.6% to 17.9% in the electoral divisions of Hastings district; from 8.1% to 24.1% in those of Lewes; from 0.7% to 20.0% in Rother and from 8.5% to 15.7% in Wealden. The Conservative vote share was only down notably in Remain-voting Lewes (down five points) and in Wealden (down seven). These falls - in fact, where any party's vote share fell in East Sussex it was to them - all benefited the Green Party. Lewes is now a four-way battleground (it's not five-way because Labour isn't competitive beyond those two Brighton, Kempdown wards): Conservatives on 33.7%, Lib Dems on 25.8%, Greens on 24.1% and Labour on 15.0%.

There was almost no change in the long-term Conservative-Lib Dem battleground of Eastbourne but there were some quite big swings between the two in their safer wards: Meads, Ratton and St Anthony's, that cancelled each other out.

The Conservatives finished ahead of Labour, by just over a percentage point, in Hastings borough which was a swing from 2017 when Labour led by five. The Conservatives didn't gain any seats here but finished ahead because Labour lost one to the Greens. When the

votes of Rye and the rural areas beyond Hastings that form the parliamentary constituency, the Conservatives won by 9.2% - which is slightly more than they won the seat by at the 2019 general election. The Green advance may be a problem for Labour because, as well as gaining Old Hastings in these elections (and the simultaneous district elections) they polled strongly in Rye, so if they start not just taking Labour votes directly in their strongholds but becoming a block on them at least getting a respectable vote in their weaker areas Conservative chances improve. That said, there are plenty of examples throughout these results that demonstrate that voters are sophisticated enough to vote differently in national and local elections.

East Sussex is by no means a secure Conservative county but their 2021 performance was good enough to hold on for a second term with a vote share of over 40%, more than twenty points of the second-placed Lib Dems. The fact that significant Green gains in votes and, to a lesser extent, seats sucked support from all the bigger parties helped the Conservatives hang on and in this the 2021 results were decidedly different to 2013 when another insurgent party, UKIP, damaged the Tories much more than anyone else and cost them their overall majority. UKIP votes did not all flow to the Tories this year: the Labour gains in the two Brighton, Kemptown wards, came largely from the UKIP collapse because these votes aren't necessarily all about the EU: they can be protest votes that float between parties at different elections

Eastleigh

The Liberal Democrats retained their vice-like grip on Eastleigh, the borough which curls around the northern and eastern ends of Southampton. This is one of those boroughs which once again these days votes divergently, because while the Lib Dems won ten of the twelve wards up for election this year, in the 2019 general election the Tories won the parliamentary seat which is almost coterminous, by 15,607 votes.

In fact, the Lib Dem landslide: 83% of the seats, was won off just 45% of the vote. The Conservatives' 36% of the vote netted them 8% (one) of the seats. The only way such a lopsided outcome can come about is by the Lib Dems winning a lot of seats quite narrowly. Their only really safe seats (to the extent Lib Dems have safe seats - even wards they win quite handsomely in one election can collapse when the electorate decides they want a change) they hold are the two nearest the Solent: Bursledon, and Hamble. A 6% swing to the Tories would see most Eastleigh wards elect Conservative councillors.

But they are firmly ensconced. They've had a majority on the council without a break for 27 years, and without since the mid-1980s. They did so following the same manual that won them outer London boroughs like Richmond, Kingston and Sutton: firstly replace Labour as the principal party of opposition; build up their organisation in Conservative wards and then wait for mid-term Tory unpopularity to gain these wards too and take control.

Both Lib Dem and Conservative support in Eastleigh is quite elastic. While the Tories won 36% this year they took just 19.5% in 2019 (Eastleigh seemingly not being particularly enamoured with Theresa May's Brexit debacle). Typically, the Conservatives win between 25% and 35% here. The Lib Dems, as you'd expect have a somewhat higher ceiling and floor: from about 52% down to the mid-40%. For the Tories to do better they need two things to happen: to win a far greater share of those voters who support them in general elections but not locals, and for Labour and others to take more Lib Dem votes as well.

Despite being the suburbs of a pretty Labour city, Southampton, Labour is not strong in Eastleigh: these being largely affluent areas who don't want the municipal activism of the city invading their neighbourhoods. Labour was traditionally strong in Eastleigh itself, a railway town, but nowadays they play "always the bridesmaid" in the three Eastleigh wards - coming closest in Central this time around. They are down to around 10% of the vote across the borough nowadays; when the borough was founded in 1973 they attracted almost a third of the vote here.

It's normally politically unfeasible for such a divergence between national and local election results to be maintained - I discussed this a bit in the Cheltenham profile, but the gap is much wider in Eastleigh, though the Lib Dems can sometimes make it work for longer. There were of course years before John Major melted the Conservatives down in the mid-1990s when the same thing occurred: Lib Dem councils and Tory MPs with large majorities but the scale of the Conservative collapse in the (first) Eastleigh by-election of 1994 showed which side of the equation was softer. Now it's less clear: the parliamentary seat doesn't really look marginal while the Lib Dems are less than 10% clear of the Tories locally.

That massive majority is something of a mirage, albeit buttressed by solid grassroots Lib Dem organisation. But for the short term, it's large enough that even if the Tories do begin making inroads it'll take them at least a couple of cycles to challenge for power. They are on the brink of gains, but not quite there yet.

Elmbridge

The London Borough of Kingston-Upon-Thames has a long protuberance stretching out of the capital along the A3 past Chessington. On either side of this narrow slip of London are the strongest Residents' Association presences in England. To the east, south of Sutton, Epsom and Ewell is an R.A.-run council where they hold almost every seat. To the west, in Elmbridge, across the river Thames from Hampton, an assortment of Residents Associations and amenity societies form the official opposition and have deprived the Tories of a majority for almost half the time this borough has existed.

This is archetypal stockbroker belt Surrey: neighbourhoods like Esher, Walton, Weybridge, Cobham, Oxshott, Thames Ditton and Hersham. It is the borough in which the Foreign Secretary, Dominic Raab, has his constituency and one of his near predecessors, Phillip Hammond, had part of his. Esher was once one of the safest Conservative constituencies anywhere.

This isn't true today because Elmbridge was a Remain borough: it voted so by almost 60%. And Dominic Raab was a hard-line Leaver. So this is one of those "southern discomfort" boroughs anyone who believes that losses to the Conservatives in the north of England can be offset by gains in the Remain pockets of the south look to for some sign of hope.

However, because of that large Residents Association presence, which obscures the relative strengths of the Conservatives and their Westminster opponents, it's very difficult to draw any conclusions from local election results. We know that in the 2019 general election the Lib Dems secured a huge swing in the Esher and Walton constituency, winning over 28,000 votes - 45%. But Raab won 31,132 on a huge turnout and hung on.

We also know that across the wards that comprise Esher and Walton this year, the Tories polled 38%, the Lib Dems 27% and the Residents

24%; while in the county divisions the results were Con 45%, Lib Dem 30% and Residents 14% (Labour is barely an afterthought in Elmbridge). So, superficially at least, it appears that the Conservatives have somewhat widened the gap that so substantially narrowed at the general election. Alternatively, we can conclude that so different are the factors that drive local votes in Elmbridge that we should not attempt any opinions on how council election results might impact upon Dominic Raab's future at Westminster.

Two seats changed hands in Elmbridge this year, but swaps: Esher going to the Residents from the Tories and Hershams going the other way. The Tories hold wards through the centre of the borough, the Residents dominate in Thames Ditton, Esher and Molesey, and the Lib Dems winning footholds in Claygate, Weybridge and Long Ditton. The Conservatives remain by far the largest party, both in seats and vote share, somewhat below their norm of the low 40% but not dramatically so. They are three seats shy of a majority and more at risk of slipping further back next year than they are at reducing that shortfall.

The Conservatives will likely continue experiencing a bumpy ride locally, and probably nationally too, at least until they return to more liberal Conservative values. But such is the innate Conservatism of Elmbridge that this area inflicting a major upset at the next election should probably look elsewhere. The Lib Dems do not have deep roots here; they are not making inroads locally and their best shot was probably their last.

Epping Forest

Epping Forest, north of Chingford and Woodford and Hainault, is a complex council in that it has a lot of wards (thirty-two), all of them single- or two-member, with a different pattern of seats up each year. It is a reasonably safe Conservative council, but it has the phenomenon of a Residents Association that has a lock on the seven Loughton wards, Loughton being by far the largest town in the district. Two years out of three Loughton elects; this being one of them.

So the headline figures of 12 Tory seats, 7 Residents, 1 Lib Dem and 1 Green don't look all that great for the Conservatives: a lead yes, but not an overwhelming one. Yet Epping Forest beyond Loughton, and the one Green seat in Buckhurst Hill, and the Lib Dem ward of Epping Hemnall, is solidly, solidly Conservative. It has given the Tories a majority of between six and twenty seats since 2007 - even during the mid-1990s Conservative meltdown they remained the largest party for all but three years.

Of some note this year, Labour's vote trebled - albeit from a near-extinct 4.5% in 2016 to a hardly threatening 12.7%. In very, very benign years Labour can challenge in the Waltham Abbey wards on the boundary with Hertfordshire and, before the Residents Association overran Loughton were competitive in the Broadway and Roding divisions there. Labour can usually win Shelley ward, but not recently and the seat's not up until 2023 anyway.

The R.A. took a bit of a pounding this year: their vote fell (often by a lot) in all but one of the town's wards. Yet such is their grip that they still won them all with shares over 50%; four over 60%. Nonetheless, district-wide the "others" share of the vote - which is mainly the R.A. - fell from 40% to 28%.

2022 sees the other set of "Loughton" seats up for election including that of the one non-R.A. Loughton councillor, Stephen Murray. Murray is now an independent but was the one-time leader of the

Labour Group when such a thing existed (he resigned over the Iraq War), was Labour candidate for Epping Forest in the 1988 by-election that took place just ten days before Christmas; and is the son of former Trade Union boss Len Murray.

The Epping Forest by-election was one of those by-elections that followed the split in the SDP-Liberal Alliance where both parties stood against each other (Richmond, Yorkshire being the slightly more infamous example because the combined vote was greater than Tory William Hague's winning margin).

2022 is broadly going to be a re-run of the wards up this year so unless something radically changes nationally expect broadly the same sort of outcome. Epping Forest is not going to be a council at risk for the Tories.

Essex

One of the five super-counties of more than a million voters, Essex in recent elections has become a graveyard of Labour aspirations. Don't get me wrong: Essex is a county that is institutionally Conservative, albeit that the Conservatism of districts like Uttlesford, Chelmsford and Braintree is fundamentally different to that of Basildon, Castle Point and Rochford; the difference between patrician high Conservatism and that of brasher, white working-class Essex along the Thames Estuary.

Nonetheless, there are plenty of areas Labour should be able to compete in and win: Harlow, Basildon, Rochford town, Waltham Abbey, Loughton, Clacton, Braintree town, Witham, Bocking. They just aren't, anymore. Yes, Thurrock - where Labour is still competitive despite similar setbacks to the rest of the county - has become a unitary council and no longer sends councillors to county hall just as Southend has too, but Labour's difficulties in Essex are not due to this. It's because Labour's inability to represent what should be its core vote isn't simply limited to the north and midlands.

There are seventy-five county council seats in Essex: surely Labour is capable of winning more than five of them? Yet in four consecutive elections from 2009, Labour has failed to win more than nine - though only in that end-of-the-Brown-era election did Labour win only one on just 10.7%. In 2017 and this year they managed 15.9% but this is still a shocking vote share: in 2001, for example, they polled 31%, in 2005 (hardly a great Labour year) 24.4%. In 1993, part of that magical set of election years for Labour in the run-up to the 1997 Blair landslide they won thirty-three county councillors - one more than the Tories. It is possible: but Labour lacks the willingness nowadays to do what it takes to win votes in areas like this - many of their activists overtly disdain these sort of voters with these sorts of values. So Labour gets what it deserves: risible support.

There are no Labour county councillors in Harlow and just two in Basildon out of a possible fourteen. The highest Labour vote share in an Essex district was in Harlow at 35.6% - which sounds alright until compared against the Conservatives' 55.5%. Their next highest was Colchester at 24.2. Basildon at 21.1% completes the number of districts in which Labour polled over a fifth of the vote.

Labour held Harwich, represented on the county council by the town's former MP Ivan Henderson, but they lost - for the first time - Wivenhoe St Andrew across the river from Colchester to the Lib Dems. This ward has a huge student population.

The Lib Dems ended up net with the same number of seats as now. But they gained in Remain-voting Chelmsford (the wider district

voted Leave, but the town itself almost certainly voted Remain given the closeness of the split here: 52.8 to 47.2) and in very much Leave-voting Rayleigh while losing seats back to the Tories in Brentwood and Colchester. Essex is not natural Lib Dem territory: they have been historically strong in Colchester, Chelmsford and Brentwood and still win decent hauls of votes in local elections, and they may still serve as a beacon for the minority liberal, Remain voters in the county, but they also register some of their poorest votes in the country here: 2.8% in Castle Point for example and 4.7% in Harlow.

The main challenge to the Conservatives, such as it could be described, came from an assortment of local parties and independents, of which there is a diversity in Essex. In 2019 Residents of Uttlesford, the north-western district, gained control of the district council. This year they split the district's four county divisions with the Tories: a gain of two. There was local dissatisfaction with the Conservatives in Uttlesford but this also happens to be the most pro-EU district in Essex, only just voting Leave: 50.7 to 49.3 on an 80% turnout.

The Canvey Island Independent Party (CIIP) won both of those divisions in Castle Point, and a Residents Association (which seems to have absorbed the local Green Party - see the Rochford District profile) gained Rochford West. The Loughton Residents Association held that town's central division and nearly gained its southern division which is combined with Buckhurst Hill. In Epping Forest district elections Buckhurst Hill elects a Green councillor and the Greens and Residents fighting over the opposition vote probably helped the Tories hold on here: they polled just 35.5% (down twenty-one points) while the Residents polled 27.9% and Greens 21.7%.

There was no success for Tendring First in that district that covers north-eastern Essex including Clacton and Harwich, but an independent held Clacton East, and one gained the huge Southminster division in Maldon district, winning back a seat she lost in 2017. Former UKIP leader in Basildon, Kerry Smith held his Westley Heights seat with over 60% of the vote as an independent.

Unlike in East Sussex there was no Green surge - in fact, they have cause to be downcast at the results here. They traded neighbouring seats in Braintree district, gaining Braintree Eastern (a bizarrely drawn electoral division) with one of their trademark surges: up 39.7 points and a 29.2% swing - but losing Witham Northern after two terms representing that division.

Thirty-six of the Conservatives' fifty-two seats were won with vote shares above 50% so there's a degree of vulnerability in this huge wall of county council seats they hold - but not all that much. The 47.9% they won across Essex is their third-highest share here ever and second-highest in periods in which they've been in government, only very slightly down on the 49% they polled in 2017. Essex remains among the safest Conservative counties, and that's a considerable feat.

Exeter

Exeter is a little like Cambridge in its electoral history; a town which once voted fairly substantially Conservative, fell to Labour in the 1990s, went through a spell of voting Liberal Democrat (though nowhere near as decisively as Cambridge) and returned, more substantially, to Labour again.

Four, arguably five, factors made Exeter Labour, again a lot like Cambridge. The first was that the patrician-liberal Conservatism of university towns like this switched allegiance to Labour gradually

over time, and then decisively in the mid-1990s. The second, linked, factor is the expansion of the University of Exeter and the political values of this expanding student cohort. The third is Labour organisation which is quite well-integrated with Labour Students at Exeter.

The fourth was the disastrous choice the Tories made in their choice of parliamentary candidate at the 1997 general election when Sir John Hannam, who'd represented the seat since 1970, retired. That candidate, Dr Adrian Rogers, who had an obsession with the evils of homosexuality, did huge, long-term damage to the Tory brand in Exeter (and got bundled up with the "back to basics" nonsense John Major was spouting - next time he's presented as a decent, moderate Tory, remember he did nothing to prevent Dr Rogers from spouting his ludicrous, poisonous and damaging beliefs while wearing a blue rosette).

And the arguable fifth was that the massive unpopularity of the Conservative government in the mid-1990s realigned some constituencies - of which I'd argue Exeter is one - more deeply and permanently than others. These constituencies simply have never seriously considered returning to their traditional voting habits: they tend to have higher degrees of professionals, are younger than the mean, are much more permissive and liberal - and seem simply to have decided from that point on that Labour is, almost by default, going to be a better fit for their values than the Conservatives.

But let's not get too carried away here. Unlike Cambridge or Oxford, the Conservatives have not collapsed. Labour is comfortably ahead here, but by no means overwhelmingly so. They were 13% ahead of the Conservatives this year: a slight widening since 2019 but somewhat closer than the last time these seats were fought in 2016. Although Ben Bradshaw won by 18.5% in the 2019 general election (in itself a sign of how far Exeter has swung, given that at the last Tory landslide of 1987 Hannam won by 12.6%) his constituency excludes Topsham and part of St Loyes: the best Tory wards in the city; so the results are comparable.

Exeter is, in theory at least, not a secure council, even though Labour has won the vast majority of seats in every election since 2012. The Liberal Democrats have been almost driven off the field here: they have two seats left but didn't win any this year. Instead, the Greens are emerging as a player on the council. They have two of the three seats in the central St David's ward and very nearly won Heavitree (short by 16 votes) and Newtown & St Leonard's wards (short by 126). Meanwhile, the Conservatives won their two relatively secure wards of Topsham, not really part of Exeter but a popular tourist town on the Ex and adjoining St Loyes; as well as nearly snatching Aliphington (97 votes short). If these wards all deserted Labour and the Lib Dems held onto Duryard, there'd be twenty-one non-Labour councillors on a council of thirty nine.

The county division results were essentially in line with the city council results this year, though the Conservatives can win the Duryard and Pennsylvania division on the county council: the further from the city centre you travel the more likely you are to find Conservative voters.

Nonetheless, there is a clear gap in Exeter between the floor of Labour's vote and the ceiling of the Conservatives' - and that shows no sign of eroding. The Tories; 30% share in 2021 was nothing special: they've polled higher in 2018, 2015 and 2011 for example, and this is a city that voted Remain in the 2016 referendum: 55/45. Exeter just isn't a Tory town any longer - hasn't been for years, and even if they might have been more favourably inclined to Cameron Conservatism, they are repelled somewhat by the Boris brand. Labour should be more worried by the Green Party in Exeter.

Fareham

The long-running BBC Sunday night TV show *Howards Way* was set in the boatyards of the Solent coast, most of which is in Fareham borough. This is a very affluent Hampshire district in which the Conservatives hold twenty-five of the thirty-one council seats.

Fareham, alongside neighbouring Gosport, are two of the scarce number of councils that elect by halves in even years (remember, this year's elections should have occurred in 2020). The Liberal Democrats are somewhat competitive in Fareham town and neighbouring Portchester, but other than in years of extreme Tory unpopularity nationally, struggle in the rest of the district. Labour hasn't won a seat here this century and attracts just one in nine votes.

There were no especially close battles in 2019: the Conservatives gained the one UKIP seat from 2016 but the closest wards were the two Lib Dem-held ones. The Conservatives polled over 50% here in the last three election cycles and there would need to be a huge Tory decline to make Fareham competitive,

Gateshead

Although named after the large town across the Tyne from Newcastle, Gateshead is at the far eastern end of this long, meandering metropolitan district that twines out to rural Northumberland almost reaching the town of Prudhoe.

This borough, like neighbouring South Tyneside and Sunderland, has never not returned a Labour council, though during the Gordon Brown years the Lib Dems built up a group of as many as twenty-four councillors. This was still eclipsed by more than forty Labour councillors: their majority was never seriously threatened and is currently a substantial 38 seats out of 66.

Labour is strong in Gateshead town, and strong in much of the rural acreage beyond because this was the heart of the Tyneside coal mines as well as other heavy industry. Other than the three wards covering Whickham, the first large town west of Gateshead, the Lib Dems are confined to two wards inside the town itself.

Since 2017 the Conservatives, not the Liberal Democrats, have come second in the Blaydon half of this borough in general elections, cutting Labour's majority to just 5,531 in 2019. But there was no replication of the parliamentary result in this year's council elections: no wards came close to electing a Conservative, and in only about half did they even come second.

The closest Labour-Conservative ward was Lamesley but the Tories were over 400 votes adrift. Just one in five Gateshead electors voted Tory in 2021 - and that's their highest vote share here since 1982. But the problem is that, despite Labour now polling below 50% across the borough, the opposition vote is evenly split: the Tories winning 22% and the Lib Dems 21.7% this year. This split allows Labour to divide and rule, but things are even harder for the opposition because there were only four Labour-held wards in which Labour polled less than 50%. That's because Labour lost the few wards it didn't win by generally very substantial margins, distributing its vote very efficiently across those it was competitive in.

Unless and until Gateshead voters want an alternative to unending Labour rule in Gateshead - or at very least a stronger opposition to hold the party to account; and there's no sign that they do, at least in close to large enough numbers - Gateshead looks even more secure than South Tyneside for the party right now.

Gloucester

Labour is disintegrating in Gloucester. Their haul of just three seats this year (compared to ten in 2016) is bad enough but it was compounded by the party only being able to field twenty-two candidates for the city's thirty-nine seats. This is not - or should not be - some Labour desert like Bath or Cheltenham: this is a city Labour ran in the late 1990s and which had a Labour MP until 2010.

Yet all of a sudden we have a Conservative majority of sixteen, with the Liberal Democrats clearly second. Labour even finished a distant third in Podsmead, a city centre ward where over 40% of residents live in public housing. Gloucester is not especially affluent: there is no superficial reason why Labour should be getting routed in the county town of Gloucestershire.

But there are two - linked - demographic reasons why they are. The first is that Gloucester is overwhelmingly - that is to say 88% - white. The second is that the city voted significantly for Brexit: 59% to 41%. Again, that sort of vote for Brexit isn't just about the EU: it's about cultural values. The Gloucester EU vote, incidentally, was large enough on its own to tip Gloucestershire into being a Leave rather than Remain county.

Gloucester can therefore be called a culturally conservative, relatively working-class city without an especially strong ethnic minority vote to build its seats around. It is the opposite of Exeter - another south-western city surrounded by a Conservative-voting shire and insular as a result. But Gloucester represents the Labour vote of yesterday: white, working-class, relatively lowly educated and with no university presence; while Exeter epitomises the Labour vote of today: more highly educated, more affluent, more radical in their political opinions.

This might explain why the voters have been punishing Labour - this is the first local election this side of the EU referendum because Gloucester has all-out elections every four years. But it doesn't explain why the party itself isn't even turning up for the fight. Why has Gloucester Labour, in an era when party membership has surged, collapsed? It has not, even if it could hardly be described as flourishing in Worcester, another similarly-sized, similarly white, city on the Severn - though in Worcester Labour only has to find candidates for one-third of its seats each year.

Labour's vote is quite volatile in Gloucester. It has never polled as poorly as the 17% it managed in 2021 (but that share is misleading because of the lack of Labour candidates) but it has been polling below 30% in the city more often than not since 2000 and managed 18.6% in 2008 and 19.8% in 1998. This suggests Labour's problems here began considerably before the EU referendum.

There is an interesting dynamic here: the Lib Dems are principally gaining in the suburban, more affluent northern outer wards that were previously Conservative-held, while the Tories are offsetting those losses by gaining inner Labour wards. Overall Labour was down seven with the Tories up four and Lib Dems up three.

But two of the three Lib Dem gains were from the Tories; all but one of Labour's losses were to the Tories. This makes things less bad for Labour to this extent: it is generally far harder to wrest a lost ward back from the Lib Dems than the Tories. Six Tory-held wards in central Gloucester would, in years past, have no business being held by that party. But before they can rebuild Labour needs to re-learn the first lesson of elections: you cannot win if you do not stand.

Gloucestershire

Another of the districts the Conservatives would surely have lost if their bout of Southern Discomfort was anything like as serious as wishful thinkers would have hoped, is Gloucestershire. Yet despite there being huge Remain-and-Lib Dem-voting pockets throughout this south-western county, it was the Lib Dems who lost the largest share of the votes.

The political battleground in Gloucestershire can be summarised as there being three and a bit districts of substantial liberal, affluent, Remain-voting, professional university graduates: Cheltenham, Cotswold and Stroud (with the half coming from parts of Tewkesbury closest to Cheltenham), two culturally conservative, relatively lacking in prosperity districts of radically different character: Gloucester and Forest of Dean, and then the remainder of Tewkesbury district which is essentially a traditional Conservative shire district. Those first three districts all backed Remain - hence the Conservatives struggle in all three; the other three voted Leave and the Conservatives have thrived, mainly at the expense of Labour - who have almost been eradicated from Gloucester and the Forest of Dean.

The reason the Conservatives hung on by three seats to the county council was probably the quantity of votes the Greens sapped from the Liberal Democrats. Despite their loss of vote share the Lib Dems managed to gain a seat in Cotswold, in Forest of Dean (on a 28.4% swing) and in Tewkesbury but lost one in Cheltenham where the Conservatives did relatively well, doubling their county councillor tally there. Cheltenham was the only district in which the Tory vote rose notably, to an extent offsetting a big decline in Tewkesbury (9.2 percentage points). This cost them the county division of Tewkesbury itself (to the Green Party who were contesting it for the first time and won 51.7%) and Bishop's Cleeve, immediately north of Cheltenham to the Lib Dems on another huge swing: 24.55%.

But look at Leckhampton and Warden Hill in Cheltenham for an example of what I mean by the Greens impeding the Lib Dems: this division was gained by the Tories despite their vote falling one percentage points. But the Lib Dems were down 8.5 points and the Greens up 10.3: the Lib Dems lost by 104 votes. If they'd held that seat the Conservative majority would have been one. These sort of results are marginal: there is no widespread evidence of the Greens blocking the Lib Dems, but Gloucestershire is a county decided by fine margins.

The Conservatives themselves managed some big increases, winning the Pittville and Prestbury division of Cheltenham which was being vacated by a "People Against Bureaucracy" councillor on a 20.35% swing. They took the inner Gloucester ward of Coney Hill and Matson from Labour on a 19.9% swing - only the second time ever that ward has voted Conservative; and the Stonehouse division of Stroud on a 14.65% swing.

Labour managed to hold onto five seats net despite losing its last seat in Gloucester and one in Stroud because it managed to offset those losses elsewhere in that latter district. In the blue riband contest of Stroud Central, the Labour MP for Stroud ousted (again) at the 2019 general election David Drew saw off former Green Party MEP Dr Molly Scott-Cato fairly easily; that ward having been held by the Greens since 2009. They also avenged their loss of Stonehouse to the Tories by regaining, by thirty-seven votes, the Dursley division they'd lost in 2017.

There are any number of paths that could have removed the Conservative majority in Gloucestershire: this is a county council that has regularly been under no overall control. But the cards fell as they

did and the Conservatives are still in control. This will be the most vulnerable Conservative county council in 2025 though.

Gosport

This tiny district, the headland on the western side of the harbour from Portsmouth, is sort of the twin to next-door Fareham. Both Gosport and Fareham are substantially reliant on the Solent estuary, but whereas Fareham's relationship is manifested in recreational sailing, regattas and leisurely water sports, Gosport is much more a Navy port. It is considerably less affluent than Fareham but this comparable absence of a marker of Conservative strength is offset by the military presence in the town: it has the third-largest presence of servicemen and women of any constituency in the UK.

That said, the Liberal Democrats - not normally a party associated with the votes of service personnel - are much stronger in Gosport than in Fareham. In part, this is because they have cannibalised Labour's vote. This year, Labour lost Bridgemary North to the Lib Dems: their vote down an astounding 68 percentage points on their 2016 share. In neighbouring Bridgemary South, now a Tory-voting ward, they "only" fell by 31 points. The Conservatives also took the Town ward off Labour: the party's last remaining seat in Gosport is in this ward, up for election next year. If that seat falls 2022 will be the first time there have been no Labour councillors in Gosport. In 1973 the party had a majority of 5 on the council.

The Lib Dems are remarkably efficient at maximising their vote in Gosport. In 2018, the last time there were local elections here, they managed to win thirteen seats - just four from gaining a majority on the council - on just 23% of the vote. The Tories won seventeen with 52%. Things were somewhat closer this time around: nineteen Tory seats from 49%; fourteen Lib Dems from 36%. The distortion is in part due to this Labour collapse: a large chunk of it has not gone to the Lib Dems but to the Conservatives.

This makes Gosport look much more marginal than it actually is. The Tories were 36% ahead of the Lib Dems in 2016, 29% ahead of them in 2018 and 14% clear in 2021. Even the narrowest of these is not exactly a close-run race. But how bizarre that the Tories won bigger when only 14% ahead this year than when they were 29% ahead last time.

Gosport, like Fareham, elects by halves, with the seats last fought in 2018 up next year. There are two Lib Dem seats in this set which the Tories won this year: Hardway and Rowner, plus that last Labour seat in Town ward. If the Tories can repeat this year's haul they'll substantially widen their majority and Gosport council will somewhat resemble the very, very safely Conservative district that it is.

Halton

One of those council names unidentifiable to pretty much anyone who doesn't live there, Halton straddles the Mersey between Widnes on the north bank and Runcorn on the south. This is industrialised Cheshire, with huge chemical plants, the start (or end) of the Manchester Ship Canal; in the orbit, if not the boundaries of Merseyside.

Halton is one of the very safest Labour councils and that didn't change following boundary changes this year and all-out elections. Indeed, despite Labour's vote falling below 50% for the first time since the mid-term of the Brown government and the Conservative

vote climbing above 25% for a similar period, there was essentially no change in seats. The Tories went into the election controlling just the 2-member Daresbury ward and came out with two councillors in the enlarged 3-member Daresbury ward (the Greens winning the third seat - their first on Halton council). Likewise, the Lib Dems clung onto their Beechwood ward but made no progress anywhere else.

Halton is one of those increasingly scarce Labour boroughs so safe that the other parties struggle to organise effectively in. The Conservatives at least managed the minimum requirement of fielding at least one candidate in every ward, but could only find 26 candidates for a council of 51 seats. I imagine that getting 26 was more a coincidence than the Tories expecting to seize control through every single one of their candidates winning!

The Conservatives lost narrowly in Birchfield ward and weren't all that far adrift in Farnworth; both wards they have a history of success in, but not for several years. Were the Lib Dems to be able to expand beyond Beechwood they'd be most likely to do so, on these results at least, in Mersey & Weston and North, the latter being a three-way marginal with the Conservatives and even the Greens not all that far off the pace.

But one of the problems facing opposition parties in one-party-state boroughs like Halton is not only their phenomenal weakness in general, but that they are so thinly spread that in some wards only one party faces Labour, making the task of ousting them even greater. Appleton, for example, voted 24% Conservative and 76% Labour. I'm not suggesting that if this ward attracted a wider range of parties Labour would lose, but the likelihood is that the bulk of votes these parties might attract would come more from the 76% Labour vote than the 24% Conservative vote: it'd be closer. Perhaps Labour might have to work harder to hold onto the wall of seats it can essentially take for granted here.

The Conservatives were quite strong in the early days of Halton council: Runcorn was actually a fairly safe Conservative seat, somewhat resembling today's Weaver Vale constituency. They outpolled Labour across the borough in 1976 and 1978, though Labour just clung onto a council majority. But they very swiftly collapsed - and this cannot really be attributed to the impact of the Thatcher government because the collapse happened before any of the Conservative economic reforms had even begun; though they surely helped cement the minimal seat and vote count the party has managed ever since.

2021 suggests that Labour is in very slight difficulty in Halton: in 2018 they polled 66% and in 2016 68%, so 49% is a big drop in support, albeit one that still gives the party a huge cushion over anyone else. Halton voted Leave by 57%; one way it is different from most Merseyside councils (neighbouring St Helens did too - just about, but everywhere else in the region voted Remain) but such is the antipathy to the Conservatives in this part of the world that a Leave vote doesn't sheer off all that many Labour votes, as it has in somewhere traditionally as solid for the party like, say, Sandwell or Sunderland.

Halton resumes annual elections of a third of the council next year. Expect very little change.

Hampshire

The second of the huge super-counties is another strongly Conservative district where whatever chances Labour had of even having a decent-sized opposition, let alone challenging for power, were dashed when Southampton and Portsmouth were removed to become unitary authorities. Since that change, Labour has never won more than nine seats - but unlike Essex it is much harder to identify areas in which they should succeed.

Like Essex, Hampshire is almost two different counties: there is the inland county centred on Winchester and Basingstoke, and there is the "Solent City": the area between those two small cities including Eastleigh, Fareham, Gosport, Havant, Romsey and the industrialised western side of the Solent in New Forest district. This is the most densely-populated part of the South East beyond London. This southern part is slightly more politically competitive than the wider county, but not by all that much: the areas in between and around Portsmouth and Southampton are still pretty Conservative.

The Conservatives held all their 2017 seats net this year which is impressive. They've won more seats than this before but on a much larger council. Their 51% of the vote ensured that it'd be all but impossible for the opposition parties to compete across the vast majority of the district. Only seven seats changed hands out of seventy-eight. The Lib Dems won two from the Conservatives and lost two back to them. They also lost the county division of Bishopstoke and Fair Oak to the independents who have also taken the equivalent ward in Eastleigh district. There was a similar seat swap with residents' associations: the Conservatives gaining the Church Crookham and Ewshott division off the Community Campaign (Hart) but losing Whitehill, Bordon and Lindford division to another Community campaign in East Hampshire.

Labour managed to win just three divisions: two in Basingstoke and a gain of Aldershot North from the Tories - this is a slightly odd result as Aldershot South should be the better Labour division but they narrowly missed out there. It was, indeed, a lovely day for the re-elected Conservative county councillor in Aldershot South, Bill Withers. Let's hope racism played no part in his neighbour, Mohammad Choudhary, losing by fifty-five votes in Aldershot North. To be fair, he was elected in this division in 2017, but it's a little odd that the Tory vote fell 1.8 percentage points in North but rose by 4.7 in South.

Labour's other two divisions are Basingstoke Central and Basingstoke North though they tanked in both, almost losing Central but facing an even bigger (10.15%) swing in North. They almost won the town's North West division, as they almost did in 2017 but "almost" doesn't win prizes. But beyond Basingstoke and Aldershot, Labour's hopes diminish massively. Take the Bridgemary ward in Gosport that Labour held almost continuously from 1973 to 2017: they polled 8.6% there this year. In Eastleigh South, a ward they held without break from 1973 to 2004 they managed 18.8%, which was an increase of almost a third on their dreadful 2017 performance. Other than wards Labour has won once or twice, ever, that's the sum total of Labour's diminished capacity here.

The Lib Dems do better, in part because they have areas of long-term strength like Winchester and Eastleigh, but also because the areas surrounding the cities of Southampton and Portsmouth tend to be affluent commuter satellite suburbs where Labour cannot compete but where voters tend to be more liberal, more highly educated and in more professional jobs who might also be more pluralist in their outlook than in the county as a whole. As well as Winchester and Eastleigh they have smaller pockets of support in Romsey, Gosport, Fareham town, the western Solent coast, parts of Basingstoke and

Church Crookham. This was not a great election for the Lib Dems; they lost two seats, but they still won seventeen.

There were Lib Dem near misses in Alton Town (79 votes short) and Bridgemary (287) - but that was it. They traded divisions in Eastleigh district; losing West End and Horton Heath to the Conservatives on a 14% swing and that Bishopstoke division to independents, but gaining Chandlers Ford from the Tories. They also saw their majorities trimmed considerably in other Eastleigh divisions: a 9% swing in Eastleigh North, 8% in Eastleigh South; and 5% in Botley and Hedge End. These results probably better expose a significant Lib Dem weakening in Eastleigh than showed up in the district voting that happened simultaneously.

Oddly, the Lib Dem vote fell most in their stronghold of Winchester (down six points), though this was mainly seepage to the Greens - the Conservative vote was down microscopically too. In neighbouring East Hampshire, the second of the three Hampshire districts that voted Remain, the Conservative vote fell almost ten points - with, again, the Greens gaining the most. Yet in Hart, the third Remain-voting district, the Conservative vote was up six points and they gained two seats - though this came from a big collapse in the CCH vote: the Lib Dems were also up four.

There was no breakthrough for the Green Party in Hampshire - not even a near miss they can take solace from. They scored just two second places, in the New Forest district division of New Milton, and the Winchester division of Meon Valley. The party didn't even field candidates in Basingstoke and Deane, Eastleigh, Gosport, and Hart, so they clearly have an inherent weakness in Hampshire.

The Conservatives continue to look resoundingly strong in Hampshire. They have a more than three to one advantage in councillors over the next largest group, the Lib Dems and a majority-34 seats - substantially larger than all the opposition groups combined. There is the possibility that Conservative losses could be above average here in years the party is unpopular nationally, but they have a very large cushion of seats to insure against that scenario.

Harlow

For the past few years the Tories have been pushing hard in Harlow but the wards have usually voted six Labour and five Conservative councillors. In 2021 the dam broke; the Tories won ten of the eleven seats up for election and, with them, control of the council.

You may say this is not surprising: Labour has had difficulty winning Harlow since the 1979 general election and the Tories have been winning it since 2010. This is true but it overlooks the fact that the Conservative majority in the constituency usually comes from wards outside the borough of Harlow: very safe Conservative wards in Epping Forest district. Harlow itself is usually Labour leaning.

Not anymore. This year the borough voted Conservative 59.6%, Labour 36.5%. In 2016, the last time these very seats were up for election it went Labour 40.1%, Conservative 34.8% - a more than 14% swing. Like the other Essex new town, Basildon, something decisive has happened in Harlow. It has journeyed from being a safe Labour seat to - almost - a safe Conservative seat and district. This is a bigger problem for Labour than it would otherwise be because of the loss of those traditionally safe seats in the north.

It's hard to see a Labour victory that doesn't run through constituencies like Harlow: it's almost essential because winning seats like this are totemic - they signal that the party is back in touch

with a segment of the electorate it has lost touch with in recent years. The Epping Forest wards that get added to Harlow in general elections didn't elect councillors in 2021 so we don't know precisely how the parliamentary seat would have voted this year. But if Labour is winning the Harlow-proper wards by more than 23%, we can expect their overall lead in the constituency to be nearing 30%. That is not a sign of competitiveness - nothing like. Indeed: if the next two local elections go like this one has Harlow will have 30 Conservative and 3 Labour councillors: it'll resemble neighbouring ultra-safe Broxbourne district in Hertfordshire.

Hart

In surveys of the best places in which to live in England, the Hampshire district of Hart: Fleet, Church Crookham and Yateley essentially, normally comes top. Electorally, Hart is an almost perennially hung council with three little fiefdoms. The Lib Dems win in Yateley, plus its twin ward of Blackwater and Hawley, giving them a core of nine seats. A residents association: the Community Campaign (Hart) - CCH - wins the two Crookham wards and, more often than not, Fleet Central ward. The Conservatives tend to win everything else: the other two Fleet wards and those covering the rural west of the district. On a council of 33 seats, with seventeen needed for a majority, the largest group with just twelve is the Conservatives. There is very little marginal territory here: each of those clusters of wards seems fairly content with the representatives they have and just one seat changed hands in 2021.

The Conservatives have reason to feel a little aggrieved at this state of affairs because typically they poll around 50% of the vote in Hart; though this can fluctuate substantially. They only polled 29% in 2019, for example. But normally their much higher vote share would easily be enough to win a comfortable majority. It's just they stack up the votes in their safe wards and face specific opponents elsewhere in the district. If the Residents Association and the Lib Dems were competitive in each others' seats, things would be different. They aren't.

I haven't yet talked about Labour - and that's because they're inconsequential here. Their 2021 share of 6.7% was only lower in three other places: Cheltenham, Mole Valley and Winchester. Only two Labour councillors have ever been elected in Hart, and you have to go back to 1976 to locate them. Even in Labour's best ever local election year, 1995, the party only polled 10.7%. This is the opposite of a hotbed of socialism.

Hart is the home of Official Monster Raving Loony Party leader "Howling Laud" Alan Hope. Labour can at least console themselves that they can still outpoll this party.

Hartlepool

From Hart in the south of England to another Hart in the north: and an electoral map that may give those prone to migraines a relapse. Every ward in Hartlepool bar one split its representation this year following boundary changes and the all-out elections that inevitably follow. Two wards managed to elect councillors from three different parties.

These elections took place on the same day as the Hartlepool parliamentary by-election. As you can probably imagine, that doesn't bode well for Labour. In fact, things could have been much worse than they ended up being. This is so typically not a strong

Conservative district that they were only able to field thirteen candidates for a thirty-six seat council. All thirteen won, so imagine the outcome had the Tories had a somewhat larger membership and a somewhat stronger organisation.

For some years Hartlepool has been - chaotically - moving away from Labour. In 2019 an assortment of parties won seats here including the Hartlepool Independent Union, the Democrats and Veterans Party, the For Britain Movement and UKIP. Almost immediately after the election these councillors, and those from earlier stages of the cycle reorganised themselves into an eleven-strong Brexit Party group. It was not just on the right of the spectrum that chaos reigned. Four Labour councillors left to become Socialist Labour (Arthur Scargill's hard-left sect), and there were also independents and "Putting Seaton First" residents elected too.

The boundary review offered a much-needed reset to this churn of very small parties popping up and then morphing into something similar but not what voters had chosen. To an extent it worked: there are now just three sizeable, almost equally-sized groups: Conservatives with 13 seats, Labour with 11 and Independents with 10. There are also two Independent Union councillors in Headland and Harbour.

As Hartlepool returns to electing a third of its councillors each year, the Conservatives start with an advantage because just two of their seats will be up for election in 2022, as against seven of the eleven Labour councillors, two independents and one Independent Union. In theory, at least, the Conservatives could gain control: there are thirty-six seats so nineteen are needed for a majority and all but one of the wards up elected a Conservative higher up the ballot than the defending councillors this year.

If Hartlepool still doesn't quite look or feel like a Conservative town - the party only won 35% of the vote in the local election, then the same is true in spades for Labour these days: they managed a dismal 23.5%. All of a sudden, Hartlepool has a Tory MP, the Conservatives have the most seats on the council, a Conservative regional mayor re-elected in a landslide, and is one of five Conservative constituencies across Teesside (out of seven).

Hastings

The recent political story of Hastings is the political story of many English seaside towns. Until the mid-1990s these towns were heavily Conservative voting. Hastings, for example, had never elected a Labour MP - even in 1945 or 1966, Labour was routinely third in parliamentary elections, and in third place on a council the Liberal Democrats performed strongly in.

But the Conservative grip on these towns, even though there was little sign of it in their parliamentary election results, was eroding. Behind the veneer of promenades and piers, beaches and candyfloss, donkey rides and kiss me quick hats; or in Hastings' case the rich history of 1066 of the cinque ports and the startling topography with its dramatic cliff and castle, many of these seaside towns were dealing with some quite acute deprivation.

The Conservative grip on Hastings was never quite as substantial as their five-figure parliamentary majorities suggested: the local council was a three-way fight from the outset. In 1973 the Tories won 37.5%, the Liberals 32.3% and Labour 25.7%. In 1986 it voted SDP-Liberal Alliance 39%, Conservative and Labour both 29%. In 2000 it was Conservative 36%, Labour 34% and Lib Dem 30%. Only since 2012 have the Lib Dems been uncompetitive here in local politics.

John Major's disastrous leadership of the Conservative Party broke their parliamentary hold on places like Hastings; but also Brighton and Hove, Blackpool and Morecambe, Yarmouth and Lowestoft, Margate, Ramsgate, Dover and Deal, and many more besides. Hastings was perhaps the most remarkable of these to fall to Labour: the party had to leap the Lib Dems (in so doing demolishing that party's base) and the Tories: it was the second-largest swing to Labour anywhere in 1997. They have subsequently recovered a few of these seaside constituencies, but never with the size of majority they had before 1997.

Hastings - coupled with Rye and Winchelsea, very much more Conservative voting towns in the surrounding district of Rother - was one the Tories regained in 2010, but this has remained a highly marginal constituency. At least until this year's council elections, Hastings had looked a lot like places like Harlow and Reading: Labour leaning boroughs where extraneous, heavily Conservative-voting wards were added and which often swung the parliamentary seats to the Tories.

A typical local election in Hastings, post-2012, would see the Conservatives only able to win the outlying wards of Ashdown, Conquest, Maze Hill and West St Leonards: four wards out of sixteen, giving Labour a comfortable majority - at least in years when the party was in opposition nationally. Typically Labour would win the rest of the wards by comfortable, but not overwhelming, majorities; Braybrooke and Gensing wards being the arguable exceptions to that statement.

But Hastings did not evade the Conservative wave of 2021. The Tory vote increased by nine points and Labour's fell by twelve. This was no Conservative landslide: they still were unable to reach 40% of the vote - a share they've only exceeded twice in the past thirty years - and they were still only two points ahead of Labour. But instead of winning four wards, pulling level with Labour meant the Tories netted eight wards - exactly half the seats up. There were some big swings: 16% in Baird and Tressell, 18% in Braybrooke, 19% in Gensing, West St Leonards and Wishing Tree wards where, in the latter, they came within seventy votes of also winning. There were much smaller swings in the Conservative-held wards.

Labour lost an additional seat in Old Hastings to the Greens on a massive 32% swing, the Green vote up 41%, winning 52% of the vote and finishing with more than twice Labour's vote there. This was the Green phenomenon of 2021: most of the wards they gained were wards they came from nowhere to win.

It was an identical story in Hastings' county divisions too: four Conservative wins, three Labour and the Greens gaining Old Hastings, which is linked with Tressell ward for county purposes, and much closer as a result. Contrast the Labour decline in this relatively deprived, long-term Labour district with their East Sussex County Council gains in affluent Peacehaven and Telscombe close to Brighton and part of the Brighton, Kemptown constituency. Labour's vote is changing.

Hastings is the penultimate of the seven districts that elect by halves. If the 2021 result repeats in 2022 Labour will lose control but the Conservatives will not gain it (in fact, Labour will almost certainly retain control because the Greens are unlikely to put the Conservatives into power). That makes Wishing Tree ward critical next year. It holds the key to a Conservative majority in Hastings: their first since 2006.

Havant

The Hampshire district of Havant has become, in recent years, among the very safest Conservative parts of England. It has always been comfortably Conservative - at least in parliamentary elections - but this year was the only district in the country to elect a full slate of Tory councillors. The parliamentary seat, likewise, stacks up the Conservative votes: Alan Mak MP winning in 2019 with nearly two-thirds of the vote.

Havant is immediately east of Portsmouth and includes Hayling Island plus some rapidly growing neighbourhoods on the mainland. There are four central wards: Barncroft, Battins, Bondfields and Warren Park, which are traditionally the hardest for the Tories to win - they've historically voted Labour, though Battins and Warren Park have flirted with both the Lib Dems and UKIP - another example of people choosing parties based not on their ideological position but for whoever is best placed to beat the Tories. But these four wards seem to have switched decisively to the Tories recently. Barncroft hasn't elected Labour councillors since 2002, Battins since 2012 and Bondfields since 2016 and Warren Park...well that is Labour's last remaining foothold in the district: they have one last councillor there, up for election next year.

Just look at how dramatically the Tories encroached on these four wards: in Barncroft their vote increased 21.5 percentage points; in Battins 29 points; Bondfields 36 points and Warren Park 44 points. It will take - insert whatever Biblical metaphor you wish here - for Labour to hold on there: Warren Park voted 59% Conservative to 30% Labour and 11% Lib Dem.

Havant is more than just those four wards - it's simply that those are usually the competitive ones - plus Bedhampton which is a Tory-Lib Dem ward.

The Conservatives polled 59% across the district, with Labour on 18% and the Lib Dems on 15% - a result not all that far off the 2019 general election result (though the parliamentary seat is smaller than the borough). The Tories' 34 seat majority is the largest they've ever held. There is a very real possibility that this becomes a 100% Conservative council in 2022.

Hertfordshire

Hertfordshire is starting to look like a decent Liberal Democrat target. They gained five seats this year - a direct net swing from the Conservatives, and so reduced the Tory majority to fourteen seats.

This is odd in the sense that Hertfordshire has never had any tradition of Lib Dem strength: it is not another Cornwall, Devon or Somerset. Traditionally, the county has been a Labour-Conservative battleground with the presence of the new towns of Stevenage, Hemel Hempstead, Welwyn Garden City and Hatfield, the other garden city in Letchworth and the old towns of Watford and Hitchin, all of which have returned Labour MPs. Even less Labour-inclined places like St Albans, Hertford, Bishops Stortford and Hertsmere (Borehamwood) have pockets of Labour support.

Yet Labour has just seven seats and is on a downward trajectory in this Home County, even though their vote rallied very slightly this year; up 0.9 points to 21.5%. They hold just one county council seat in Stevenage, two in Watford, one in Hitchin, one in Letchworth and the two Borehamwood divisions - both gains from the Tories this year. Long gone are the days when they routinely polled well above 30%,

won thirty seats and were able to deprive the Conservatives of a majority in 1993 and 1997.

The Lib Dems' advance has come more or less evenly from Labour and Conservatives, but because the Tory base is much bigger in this county it's harmed Labour more.

There are two clusters of Lib Dem strength: one centred on Watford and the south-west of the county, expanding more recently into Hemel Hempstead and their more long-term divisions in Tring and Berkhamsted. They also gained Bushey North division in Hertsmere this year. The second is St Albans and, until this year when they were pushed back, Welwyn and Hatfield. There looks like a third big clump of Lib Dem strength in the north-east of the county but this is just one huge rural ward focussed on the town of Royston plus the Chells ward of Stevenage.

The five additional seats they netted this year came on the back of just a one-point increase in their vote to 26.2%. Likewise, the Conservatives lost five seats by losing a mere 2.2 points. Of course, things were much more complex beneath those headline figures: eighteen seats changed hands with the Tories doing especially well in Welwyn-Hatfield (gaining four divisions) and doing especially badly in Dacorum (Hemel Hempstead) losing three.

The Conservatives managed to gain the Labour ward of South Oxhey while losing the district council division (though of course the county division is larger and contains more Conservative surrounds). They also gained London Colney (and, this time, the corresponding district ward) though more from a Labour to Lib Dem swing than a big increase in their vote.

They didn't lose much in St Albans because the Lib Dems had already mopped up the divisions within the city, but they did lose one of the Harpenden seats, just as they lost two of the district wards there. The Lib Dems gained Hitchin South, which is part of the suddenly somewhat marginal Hitchin and Harpenden constituency but in a different district.

The Greens gained one seat, in the East Hertfordshire district division of Hertford All Saints; they won the district ward in 2019. East Herts was by far the strongest Green district this year, but they still only won 14.9% there. They did worst in Watford (though they once won borough wards and district divisions in that town) polling just 2%. There were no Green near misses but they pulled off another spectacular in Hertford All Saints: up 32.8 percentage points, and a similar surge anywhere would put other wards in play.

Quite a few wards are what I call semi-marginal: not all that safe but with majorities greater than 10% on both sides of the aisle. The Conservatives could, therefore, lose their majority on a relatively small swing from them; say 8%, or they could re-inflate it by recapturing some low-hanging fruit. The Tory gains in Welwyn-Hatfield showed that the Lib Dems can be pushed back, at least in the Leave-voting majority of Hertfordshire but any further slippage will put their control of the council in jeopardy.

Hyndburn

Part of the chain of ultra-marginal constituencies that form part of the South Lancashire-Greater Manchester border that include Pendle, Burnley, Rossendale and Darwen, South Ribble, Southport, Bury North and South, Bolton North East and Bolton West and Heywood and Middleton, Hyndburn was one of the seats pollster

Deborah Mattinson visited in her book: *"Beyond The Red Wall: Why Labour Lost, How the Conservatives Won and What Will Happen Next?"*

But calling Hyndburn - principally the town of Accrington - a "red wall" seat is incorrect. Yes, it had been Labour for decades prior to the 2019 general election, but it's also always been a Labour-leaning marginal: one that was Conservative in the Thatcher years. I prefer categorising it as a "red levee" seat instead.

Like so much of the country either side of the Pennines, Accrington was a mill town and, as such, has a fairly large south Asian presence, which helps Labour. It means they were able to win tightly-packed, strongly Asian Peel ward in not especially great 2021 with 67% of the vote. But Hyndburn was also a massively Leave-voting district: 66% Leave, 34% Remain in 2016. That was the largest Leave vote in these set of Leave-voting districts, only equalled by Burnley; and it's this substantial vote - with all its related cultural and political values, that turned the constituency Tory again in 2019; and helped the Tories advance somewhat on the borough council in 2021.

Hyndburn's council in the main comprises two-councillor wards (there are just three 3-member wards) which means that around a third of the seats aren't up each year. That in turn makes comparisons between each round of elections complicated because an absence of one or two strongholds for whichever party in an election year can skew the results in a misleading direction.

What we can say is that in this year's local elections Labour polled 48% and the Conservatives 46%; whereas in the 2016 elections, Labour polled 51% and the Tories 33%. Hyndburn elections these days are essentially two-party contests: the Lib Dems fielded one single candidate in 2021, who managed 53 votes - and this is an advance on the last five cycles when they fielded zero candidates. But there were a few more candidates in 2016 - mainly UKIP - and their vote very substantially went to the Conservatives this year. That's why they were up thirteen points while Labour barely wavered.

One of the phenomena of these south Lancashire marginals is that, generally, the wards are as marginal as the constituency. Even seats that look safe in one election can be lost in the next. Even in this strong Conservative year, the Tories contrived to lose Accrington's Barnfield ward to Labour, even as Labour was losing Altham and Church and Rishton and St Andrews and St Oswalds to the Conservatives. Church ward - one of the heavily Muslim Accrington wards - saw a straight 34% swing from Labour to Conservative. Peter Britcliffe, the father of the new Conservative MP for Hyndburn, Sara Britcliffe, returned to the council for St Andrew's ward.

There were some close results this year in wards that will elect again next year: Labour held Central ward by 23 votes and Netherton by 89 votes, and by 49 in Barnfield - the ward they gained off the Tories. Likewise, the Conservatives squeaked Rishton ward by 38 and Church by 50. Labour is defending seven of the eleven seats up next year, though none are in wards the Tories won this year. Looking at the 2018 results - the seats that will be up in 2022, Clayton-le-Moors and Overton wards, and maybe Milnshaw, look to be in play, with Netherton vulnerable based on this year's results.

That might net the Tories four gains if all their stars align, but they need five to win so the most likely outcome is a Labour hold with a reduced majority. If there was greater political diversity here, with Greens and Lib Dems sapping Labour's vote things would be much easier for the Conservatives but at the moment - and this is holding true locally where it perhaps is not nationally - people seem more willing to vote Labour to stop the Conservatives than Conservative to beat Labour.

Ipswich

The county town of Suffolk was one of the boroughs I singled out in the introduction to highlight the huge changes in party support between the 2019 local elections, the subsequent general election and this year's local elections.

Labour did far better in 2021 than in the general election when they only outpolled the Conservatives in Alexandra and Westgate wards in the town centre, but quite a lot worse than the 2019 let alone 2016 council elections. That year it was the Tories, not Labour that could only hold two wards: the suburban seats of Bixley and Castle Hill.

Four years on and they added five additional wards: two on the western bank: Stoke Park and the fabulously named Sprites; Gainsborough and Holywells in the south, and Whitton in the north. Labour won half the seats up (eight), and the Lib Dems comfortably held their only ward, St Margarets. Labour just hung on to Bridge ward by 124 votes, Rushmere - by 49, and Whitehouse - by 30. Priory Heath and St John's were held more comfortably but still marginally, if we are defining the term as any seat with a majority of under ten percentage points. None of the Conservative gains was especially close.

The Conservative vote increased by ten points over 2016 and fourteen over 2019, the last time there were local elections in Ipswich. Labour's change was less dramatic: down seven on 2016 but just one on 2019.

As long as Labour wins half the seats each time, they obviously can't lose control. But it is more likely than not that their majority will continue to erode: down to twelve this year from 24 last. The 2018 seats which elect again next year were another bumper crop for Labour: they're defending eleven of the sixteen up. Three of those eleven have Conservative councillors who won this year. Three Tory gains will halve Labour's majority again, to six seats. To erase it in one go will require those near-miss wards: Bridge, Rushmere and Whitehouse; and to win a majority will require Priory Heath or St John's. Of these latter two, St John's has some history of electing Conservative councillors but Priory Heath never has. But then nor had Gainsborough until the 22% swing this year, and Sprites had only done so once previously.

The Conservatives won the Ipswich constituency, one of the classic marginals in the whole country, in 2019 by over 5,400 votes - their largest majority here since 1935, and just two years after Labour regained it from Ben Gummer, co-author of Theresa May's disastrous 2017 manifesto and son of John Gummer, the former Tory cabinet member, now Lord Deben. They won by quite a lot less in these 2021 local elections but this is an authority where Labour tends to perform better in local than national elections.

Isle of Wight

The Conservatives lost control of Isle of Wight council, a unitary authority after just one term in power (it was independent-controlled from 2013 to 2017). Seven different allegiances are represented on this diverse council, four of them with just a sole councillor and a fifth with just two: basically, this remains a Conservative-Independent battleground.

Both Labour and the Lib Dems are in the group with sole councillors. For Labour this is little surprise: Wight has been one of their worst areas forever. But for the Lib Dems, who held the parliamentary constituency until 1987 and held overall majorities on the council as

recently as 1997 this was another poor result: just 5.2% of the vote where once they'd polled over 50%.

Labour's sole seat is in Cowes; this was a gain from the Conservatives and they lost (or rather didn't even contest) their previous seat in Pan - a Newport-outskirts ward in the middle of the island. The only other wards Labour has the slightest electoral history in is Lake North on the south side of Wight, and Cowes Medina. The Lib Dem ward is Parkhurst and Hunnyhill, home to the two Category B prisons on the Island. One wonders how liberal the residents would feel if there was a large scale break from Parkhurst or Albany.

There are two Green councillors; a disappointment for the party which has often talked up their chances of doing well here - they polled 15% at the 2019 general election finishing third. They polled just over 11% this year and came close to winning Osborne, just outside Cowes, and came second in Central Wight, adjacent to their two large, rural divisions.

There are a variety of independents and residents groups on the council: Island Independents, Our Island, regular independents and others who choose no description at all but are self-evidently independent. There is also one "Vectis" representative for Wootton Bridge in the north-east of the island. Vectis is the Roman name for Wight, and the Vectis National Party was founded in 1967 trying to get the island constituted as a Crown Dependency. The party petered out in the late 1970s after a lack of electoral success, was revived in 2006 and now they have a councillor, as well as narrowly missing out on a second in Ventnor & St Lawrence.

The Conservatives polled 38.6% across the island, down two points on 2017. Labour polled 11.6%, close to their highest ever share (12.7% in 1997), though this is a figure influenced more by how many candidates they manage to stand than an accurate measure of their popularity - they managed 24% in the general election. All other parties won 44.6%, up two. The Tories are two short of a majority while the assorted independents are five short but may be able to rely on other opposition parties to get them over the line.

Kent

The Conservatives maintained their lock on Kent, winning sixty-three of its eighty-one seats, down just four on 2017. Labour again performed dismally and they cannot just blame the removal of Medway - the towns of Rochester, Chatham and Gillingham - for their plight. As in Essex, while there are not enough divisions with a history of supporting the party to win a majority, there are plenty that a Labour Party appealing to the masses rather than talking to itself could and should win, from Dartford in the west to Dover and Thanet in the east.

Labour's seven seats - up two on 2017 - can be found in Dartford North East, in Northfleet, in the two Canterbury City divisions, in Folkestone East, in Margate and in Ramsgate. But four of these seats were gained, so Labour managed to lose two as well. One was within the railway town of Ashford and the other was one of the two seats in Northfleet & Gravesend West. The list of divisions that should be Labour and aren't is far longer: Deal and Walmer, Dover North, Dover Town, Gravesend East, Maidstone South East, Swanley, Swanscombe & Greenhithe, and perhaps Sheppey and Dartford West as well.

The places in which Labour gained are not where one might expect Labour to come out top: in Folkestone East, where there is a large, floating, anti-Conservative vote that used to align behind the Lib

Dems but which has transferred first to UKIP and now Labour; and those two Canterbury City divisions. These were gained on huge swings: one from the Conservatives and one from the Liberal Democrats. Labour also came close in Whitstable West, also in the Canterbury district and constituency which they hold narrowly, but they weren't close anywhere else in this part of the county.

Labour was also close in Folkestone West and in the Residents Association ward of Swanscombe and Greenhithe part of the industrial Thames-side of Dartford. In Malling Central two Labour candidates stood for one seat in Malling Central. Apparently, this was quite intentional, one being a Corbyn supporter and the other the more moderate candidate who had stood there in 2017. In this mini-contest in a phenomenally not-Labour district, the more centrist candidate won with 197 votes; the Corbynite got 45 - between them 5.5% compared to the 67.7% the Lib Dem victor won.

The only Kent district in which Labour's vote exceeded 30% was Gravesham; it was just below that marker in Dartford and Canterbury. Their weakest districts were Tonbridge and Malling (9.1%) Sevenoaks (9.8%), Maidstone (13.6%) and Swale (13.7%) - this latter district containing the constituency of Sittingbourne and Sheppey which was Labour in the Blair years, albeit tenuously.

The Greens staged more of their explosive gains across Kent, most notably - for me the most remarkable of all their gains in 2021 - in the two-councillor Tonbridge division. In 2017 the Greens came fourth in this town with around a thousand votes - or just under 12%. This year the top Green polled 5,346 (54%) and the runner-up 5,424 (46%). In Swale East: the countryside surrounding Faversham, the Green vote increased by forty four points to win a division that had always been Conservative until then. They gained Ashford East - an always Lib Dem ward since it was created in 2005 with an almost identical vote swap: the Greens up thirty-nine points, the Lib Dems down thirty-eight. And yet in Hythe West, a division they had held the last two elections, they lost to the Conservatives.

Nonetheless, their vote shares were impressive across a lot of Kent: in double figures in ten of the twelve districts and as high as 22.5% in Tonbridge and Malling and 19.3% in Thanet.

The Lib Dems had as poor an election as Labour, winning just five seats. They have held as many as twenty-eight. The party has been squeezed out entirely in Folkestone and Hythe district - where once they were so strong that they boasted about their "decapitation strategy" of then-Conservative leader Michael Howard in that constituency. That was their peak and they decline rapidly after that. They have also been pushed close to extinction in Maidstone. They do better here at district level but even this year's district votes weren't great for them. And they managed to gain no county council seats in Tunbridge Wells despite performing well in the district elections this year. This is one of the important lessons to be understood from these elections when we had a unique opportunity to compare how districts and counties vote: generally speaking, smaller parties, including the Lib Dems and Greens, but also residents groups and independents, tend to do better at district level and the Conservatives better at county level.

This may be for several reasons: districts deal with what you might call "green" issues like recycling, parks and amenities - issues both Greens and Liberal Democrats can best exploit as either "their" issues or to demonstrate a record of getting stuff done: pavement politics. District wards are also far smaller than county divisions so it's easier to contact a lot of voters and get your name known. And because districts are closer to the electorate, there is more of a chance people notice an unpopular decision and think they can do something about it. Remote county councils with huge divisions and

large numbers of seats are probably less so. But I'd suggest it's also about the issues counties deal with: concerns like education and social care. It's entirely possible that voters prefer traditional approaches to education in particular so are more likely to give their votes to the party that stands for conserving those values.

It's why the Lib Dems could perform well in Tunbridge Wells at the district level - part of a coalition of parties that helped remove the Conservative majority in the one Kent district that voted Remain in the 2016 referendum, but where the Conservatives also won all six county council divisions. It's not necessarily counter-intuitive that this could happen.

Kent as a super-county more resembles Essex than Hampshire in that its majority is somewhat less secure than it looks: there are plenty of Conservative-held divisions that have a history of voting for other parties. What we saw from the last long period of Conservatives in government is that, even when seats with a history of voting for someone else stack up big Tory majorities, a large chunk of the non-Tory vote is latent and reasserted itself when the Conservatives lost popularity. A division that has a history of voting for another party is inherently weaker than one that has always returned that one party - even if the majority in the former looks larger. This is not to say the Conservatives are at any risk of losing Kent - not at all: they have only lost power here once; but relatively large numbers of seats could be lost on relatively small swings away from the Conservatives, reducing their majority significantly.

Kingston upon Hull

The list of councils Labour may well struggle to hold in 2022, and which may therefore break Keir Starmer's leadership of the party, is lengthening - and we haven't even considered London or Kingston upon Hull.

Labour clung to a majority of three seats after all the votes had been counted this year. For the second year in a row, the Liberal Democrats had outpolled Labour across Hull, and the only reason Labour's majority was three, not one, was that they managed to gain a Conservative seat in Bricknell: the last Tory ward in Hull.

That the Conservatives are down to one seat in this city is perverse; in part because the Tory vote increased this year to 18.6% from 6.4% in 2016, but also because it was the Tories, not the Lib Dems that ran Labour close in two of Hull's three constituencies at the 2019 general election. In John Prescott's former seat of Hull East, Labour won by just 1,239; and in Hull West and Hessle their majority was just 9.1%. In both these seats the Brexit Party vote was substantially larger than the Labour majority.

Yet it has clearly been established in Hull voters' minds that the council is a two-horse race between Labour and Lib Dems. The Lib Dems ran Hull with a majority at the fag end of the last Labour government. Labour believed they had fixed their Lib Dem problem when they regained control in 2010 and grew their majority to 21 seats in 2015. But then ward boundaries were redrawn and the Lib Dems bounced back in 2016: Labour's majority was cut to eleven, then five, and now three. To take control the Lib Dems need two seats next year, or three if Labour wins the other Tory seat in Bricknell. And there are at least three vulnerable Labour wards: Avenue, North Carr and Sutton. These three have Lib Dem councillors elected in other years of the cycle.

There aren't really any wholly-Labour wards that are marginal in Hull at the moment: the closest is St Andrews, but the Lib Dems are over

400 adrift there: that's 19.4%. It's also possible that Labour could gain some Lib Dem seats, though with the exception of Avenue ward, they're somewhat rusty at this. The Conservatives, as well as managing to lose their only ward despite their city-wide vote trebling, also failed to put any other seats in play. They got a handful of distant second places, but in wards that have some history of voting Tory like Beverley or Boothferry, the Lib Dems have cannibalised their vote. There is no step forward in Hull for the Conservatives. They simply need to stop going backwards into oblivion.

But Labour has even more to lose. If the party goes backwards in London, as by-elections, their 2021 mayoral performance and analysis of new ward boundaries in most boroughs, suggest they could - AND on top of that they lose large councils like Hull; Bury; perhaps Milton Keynes; maybe even Sunderland, there aren't going to be any hiding places for the leadership.

Kirklees

The largest English council that doesn't contain a city within it, Kirklees continued its long-standing practice of being contrarian. Having given Labour a majority in 2018 and 2019 (after seventeen years of no overall control) in 2021 it promptly reverted to being hung again.

This is yet another of those councils situated in the electorally seismic zone either side of the Pennine Hills. It has three marginal constituencies: Batley and Spen, Dewsbury and Colne Valley, and one only slightly outside that category: Huddersfield. It is politically diverse: four parties plus independents hold seats on the council and several of its wards, including ones that for now look secure are, in fact, marginal or vulnerable. Other seats regularly change control through by-election or defection: two of the councillors in Colne Valley ward no longer represent the parties they were elected for, for example. In Golcar ward this year, Labour gained the seat last elected in 2016 from the Lib Dems, while the Lib Dems gained a Labour by-election seat last elected in 2018. If this sounds chaotic it is: Labour lost control of this council before the elections because of this turbulence; the elections just made things a little worse for them.

Nonetheless, Labour is by far the largest party in Kirklees: the only one that can realistically win an overall majority. It has more councillors today than the Conservatives, Lib Dems and Greens combined; just not when the five independent councillors are added. The five Batley and Dewsbury wards (Heckmondwike, the sixth in this cluster, was quite marginal this year but normally it is not) plus five in what might be called "Greater Huddersfield", should guarantee Labour thirty seats nowadays - some in this latter cluster, especially those that fall in the Colne Valley constituency, are a little more volatile and have a Lib Dem pedigree.

The Conservative wards curve from the very north of the borough: what might be called the "Spen" half of Batley and Spen, through the spine of the district (Mirfield is the strongest Tory ward in Kirklees and a reason why Labour can never seem to make Dewsbury a safe constituency) and then along the southern valleys. If the Tories could hold the eight wards they won in 2021 then they'd be pretty close to Labour with twenty-four seats. But they can't.

Yet again the Conservatives are severely punished by the electoral system in Kirklees: they polled most votes this year but just eight of the twenty three seats up for election. Or perhaps I should put it the other way around, because the Tory seat share was only somewhat below their vote share: it would be truer to say the electoral system very much benefits Labour: 36% of the vote, 52% of the seats.

No party has ever received 50% or more of the vote in Kirklees: Labour managed 47.6% once; the Conservatives managed 46.8% once; and the Liberal Democrats...well, they have only three times ever exceeded 30%. They have traditionally been very strong - to the extent they were able to win the parliamentary constituency until 1987 - in the Colne Valley wards, but in 2021 could only win Cleckheaton - as far from Colne Valley as you can get without leaving the district.

The Greens have a fiefdom in Newsome ward: Huddersfield South West, if you like; and independents hold Holme Valley North - though not securely. Another set of independents, the Heavy Woollen District Independents, have a presence in the core Dewsbury wards: they won Dewsbury East in 2019 but faded considerably in 2021.

Labour are two seats short of a majority in Kirklees and gaining so few seats would normally be achievable even in a much less volatile district. The most straightforward path back to a majority would be to regain the by-election seat lost to the Lib Dems in Golcar and pick up the seat of the Conservative defector in Colne Valley ward. But Labour has vulnerabilities: one seat in Denby Dale ward, just across the district boundary from Wakefield. They may fancy their chances in Heckmondwike - sort of Batley Outer - given how close they were to winning there this year.

More widely we will need to see what impact the Batley and Spen by-election, which occurred just a few weeks after the local elections, has on the most northerly wards in Kirklees because it was reported that George Galloway's candidature ate into the heavily-Muslim Labour vote in Batley while Labour gained votes in the three "Spen" wards that normally break two safe Tory and one usually safe Lib Dem. There could be some realignment in any of those six wards. The Tories will also want to gain seats in Lib Dem Lindley and Holme Valley South.

Almost anything could happen in Kirklees.

Knowsley

For years, Knowsley was arguably the most strongly Labour council in the country. Labour won every single seat, year-in, year-out and it was one of those councils where such was their dominance that opposition parties couldn't even muster full slates of candidates - a bit like Halton but without the reliably Tory and Lib Dem enclaves there.

That was why it was even stronger for Labour than somewhere like Sandwell or Newham, other boroughs where Labour clean-sweeps had become the norm. Labour didn't just pile up the seats: its vote shares were gigantic too: 78.9% in 2012 and several seats gifted by having no opposition whatsoever. In the fifteen local elections since 2000, Labour polled over 60% in nine and over 70% in three; in all fifteen over 50%.

But things haven't been going quite so well for Labour recently. Don't get me wrong: they still exercise a vice-like grip on this extremely deprived Merseyside council, but a little plurality has entered into its culture.

Knowsley covers the area immediately east of Liverpool: Kirkby in the north, Prescott, Whiston and Harold Wilson's Huyton in the middle, and Halewood in the south.

The Lib Dems managed to re-establish their foothold in the geographically huge Prescott North ward following ward boundary

changes in 2016. Green candidates then managed to start winning Prescott South, and in 2019 Whiston, the great Liverpool footballer Stephen Gerrard's hometown ward (though they narrowly missed gaining a second seat here in 2021 - short by just 21 votes). In consolation, they won a by-election seat, elected alongside the full-term seat in Huyton's St Gabriel's ward. And, simultaneously, independent councillors began winning in Halewood South ward (like the Greens, missing out on the main seat there this year, but holding a by-election seat). They also won in Kirkby's Whitefield ward. There are now eleven opposition councillors on Knowsley Council: there haven't been that many since 2008, but in those days the council was much larger: 63 seats compared to the 45 nowadays.

There are no Conservative councillors in Knowsley; there haven't been since the mid-1990s; and no reasonably sized group of them since the 1970s. The party could find just seven candidates to stand in 2021 - for a party that strives to contest every ward (they manage that feat even in Liverpool) that is a significant marker of their fundamental unpopularity here; and the highest vote share among those seven was just 12.2% in Halewood North. Their vote share across the borough was 4.9%: they haven't managed double-digit shares here this century.

That means Labour controls 34 of the 45 seats: hardly a council at risk of falling from the party's grasp - just not quite the impregnable slab of red east of Liverpool it once was. In 2021 the share of the vote won by "others" surpassed 30% in Knowsley for the first time ever. That's a measure of the growing organisation and coordination between Greens, Independents and Lib Dems: trying to make sure every ward is contested but that they don't threaten in wards the others have a chance of winning. Labour polled, for them, a relatively poor 55% in 2021, but it's going to be incredibly difficult for anyone to eat further into their wall of votes, especially while the Conservatives are in government.

Lancashire

A ranking of the five best (or least bad) counties and unitary counties for Labour would probably look something like:

1. Durham
2. Northumberland
3. Nottinghamshire
4. Lancashire
5. Derbyshire

Given how dreadfully things went for the party this year, especially in these sorts of counties you shouldn't expect much of Lancashire if you're a Labour supporter. And you'd be right not to, to the extent that the Conservatives easily retained control - indeed they increased their majority by four to a still tenuous twelve. But in some respects - very few - this was the best Labour result of any county council. Labour did not lose seats: it gained two, the same as the Tories.

There are parts of Lancashire that have a different Labour tradition to the former mining districts which used to be the core of their vote in the other four counties in that list above; one which is less susceptible to collapse. The former mill towns along the Pennines, have very much higher ethnic minority populations than the pit towns. Labour's vote was also somewhat more resilient in towns, the larger the better - again, in part because more diverse electorates can be found there, so Preston especially, but also Lancaster and Chorley provide a foundation for Labour to build on that is relatively immune to swing - at least swing to the Conservatives. Then there are a

handful of outlying electoral divisions Labour has enough support within to win: parts of Burnley, Accrington, Rossendale, Fleetwood and Skelmersdale. That is how Labour won thirty-two seats on Lancashire County Council.

But Labour should be running Lancashire, not be pleased at winning sixteen fewer seats than the Conservatives. And while both main parties gained seats at this election, they also both lost vote share, by essentially the same amount: one point. In any election where the two parties are roughly level nationally, Labour should poll more votes than the Conservatives in Lancashire because Lancashire should be more inclined to Labour than the country at large. This election they were more than eight points behind.

Don't mistake me: there are areas of huge Conservative strength in Lancashire: the districts of Wyre, Fylde and Ribble Valley, the rural parts of Lancaster and Preston districts, and West Lancashire district beyond Ormskirk and Skelmersdale. The Conservatives will always have a strong base of support, slightly smaller than Labour's core but still substantial enough to form a large group on the county council. But far more of Lancashire leans intrinsically to Labour than leans Conservative nowadays.

The battle in the districts shows how the Lancashire result came about. Chorley, Lancaster, Pendle, Preston, Ribble Valley, Rossendale and South Ribble swung to Labour to varying degrees. Burnley, Fylde, Hyndburn, West Lancashire and Wyre swung to the Conservatives to varying degrees. The Conservatives gained seats, net, in Burnley, Fylde (off independents), Hyndburn and Pendle; Labour gained seats, net, in Chorley and Rossendale.

In the Rossendale profile further on I highlight the marginal nature of so many of its wards. The same is true of its county divisions. Labour did well, gaining three (itself a marker of how marginal these divisions are) but look at the margins, again:

- Mid-Rossendale: Lab 50.7%, Con 49.3% (Lab win by 52 votes)
- Rossendale South: Con 50.1%, Lab 41.1% (Con win by 334)
- Rossendale West: Lab 44.0%, Con 42.1% (Lab win by 77)
- Whitworth and Bacup: Con 33.4%, Cmty 31.4% Lab 28.7% (Con win by 60)

Labour also gained Rossendale East by a large amount but even this result is misleading: the Conservative who won the seat in 2017 stood against his old party as an independent this year splitting the vote - combined, Conservative and independent outpolled Labour 51.7% to 41.5%.

The only UKIP county councillor elected in 2017 lost in Padiham and Burnley West - or, rather, his party lost the seat - he defected to the Conservatives and won with over 62% of the vote. The Greens might feel a tad disappointed at these results: they held their student-heavy division of Lancaster Central, home to that town's university, and they gained the Burnley Central West division that covers their district ward of Trinity, but they won no other seats. They came close in Lancaster East but nowhere else - not even any other second places, however distant.

The Our West Lancashire (OWL) party that is playing a growing part in elections in that district came close to gaining the Ormskirk division from Labour and were ten points off winning the West Lancashire East division from the Conservatives. The Conservatives got within ten points of Labour in Skelmersdale East - which might seem remarkable in any district titled "Skelmersdale" but this division extends beyond the new town to much more Conservative, rural areas like Wrightington. Nonetheless, Skelmersdale and Up Holland should outvote Wrightington comfortably. In Skelmersdale West,

which just contains parts of the town, Labour won with 59%, though this was still down 13 points.

Labour has been advancing into the Conservative suburbs of Preston in recent years, but they were some way off winning Preston North, which includes the Garrison ward they've taken off the Conservatives on the district council recently. The Lib Dems have also been struggling in Preston - more to the Conservatives, and they only narrowly held their Preston West division, by 136 votes. They also missed out on winning Clitheroe, the largest town in the Ribble Valley district, by twelve votes. In 2017 they lost by five votes - both competitors' vote shares dropped by 12.3 points as the Conservative incumbent contested his seat as an independent, winning 19%. The Lib Dems lost ground in rural Pendle as well, losing their seat in split Pendle Rural, the only Lib Dem county council seat from this district where once they were strong. The party was left with just two divisions: aforementioned Preston West and Penwortham West, an affluent division just across the river Ribble from Preston.

In addition to the seats Labour lost to the Tories there are plenty of divisions the Conservatives won fairly narrowly: Burscough & Rufford, Chorley Rural West, Heysham, Leyland South, Lostock Hall & Bamber Bridge, Morecambe South, Penwortham East & Walton-le-Dale, Rossendale South, West Lancashire South and Whitworth & Bacup. There are even more divisions Labour is a bit further from winning but which they have won in the past: Cleveleys South & Carleton, Euxton, Buckshaw & Astley, Fleetwood West & Cleveleys West, Oswaldtwistle and South Ribble East for example. This is the battleground the Conservatives will be defending in 2025 and they are vulnerable to any swing back from this high-water mark which is only just sufficient to give them a working majority. It won't take much of a swing to remove the Tories' majority but it'll require Labour to be very much more popular - probably looking like a credible party of government - to win one themselves. But, if by some miracle Labour is actually in government by the time these next elections come around, expect either another result like this one - or worse - for the party.

Leeds

Leeds is arguably the most pluralistic city in England. That cannot be said for near one-party states like Liverpool or Manchester; or Newcastle - where a Conservative councillor hasn't been elected since the early 1990s. Bradford has a competitive council but is about half the size of Leeds. Sheffield is also competitive, but it has only become so quite recently. Birmingham has a diversity of parties represented on its council too, but not quite the array Leeds has. London is becoming less and less politically diverse as it swings the opposite way to the rest of England.

One of the reasons for this diversity is that Leeds extends far beyond the core city, which is solidly Labour - though perhaps softening a little. In the east it reaches as far as Wetherby - which is closer to York than central Leeds. Its northern boundary is the River Wharfe - supposedly one of the most deadly rivers in the world because of its currents and the way the rocks it flows through have been hollowed out under the surface, pulling victims under and trapping them. To the west, Leeds includes Pudsey, a commuter town for both Leeds and Bradford. And in the south, more satellite towns and villages: Morley, Rothwell, Garforth, Kippax, Methley.

So Labour dominates Leeds but other parties win the vast majority of the suburbs. This alignment gives Labour a majority on the council but not a huge one: today it stands at twelve, down four on the 2019 result. Even in the fin de siècle years of the Labour government when

the party lost its majority in Leeds, it remained by far the largest party: in 2006 for example holding forty seats to twenty-six Lib Dems and twenty-four Conservatives. Today Labour has fifty-five seats and has been as high as sixty three, so there is a set of potentially vulnerable wards depending on circumstance.

Things are changing in Leeds. The Lib Dems, historically strong in the northern wards that comprise the Leeds North West and Pudsey constituencies (long before they gained Leeds North West from Labour in 2005) have faded in both - wards like Moortown and Weetwood and, to a lesser extent, Headingley have collapsed to Labour while Horsforth in Pudsey has moved to the Conservatives.

The EU referendum has been changing voting patterns too because while Leeds overall just about voted Remain, by 2,400 votes, the Remain votes were concentrated in the city: the suburbs - including some in the council estates of Leeds East, voted Leave.

That's a big reason the Conservatives gained Ardsley and Robin Hood ward this year for the first time ever. This ward is part of the cross-district Morley and Outwood constituency, once represented by Ed Balls but gained by the Tories in 2017 - just, and then held in 2019 - by a lot. It is a certainty that for them to win this constituency nationally, they have to poll quite strongly in Morley, which votes locally for independent councillors. Next door Middleton Park sees the phenomenon of Labour being run increasingly close by an SDP candidate, who secured a 13% swing this year. He needs a further 3% swing to gain the ward in 2022.

The Conservatives also came very close in the Leeds East ward of Temple Newsam, one they used to hold but not reliably so since the 1980s. They fell short there by twelve votes. And in next door Cross Gates and Whinmoor, they missed out by 139. A longer shot for the Conservatives is Kippax and Methley, the outlying south-eastern ward and, along with Cross Gates, the only Labour held ward left in the Elmet and Rothwell constituency.

Elmet is normally marginal; it was represented by Leeds East left-winger Richard Burgon's uncle, Colin Burgon during the Labour landslide years, but has swung substantially to the Conservatives. Alec Shelbrooke, the Tory MP won a 17,353 majority here at the 2019 general election; Lib Dems have taken Rothwell ward off Labour, and independents Garforth and Swillington. With such a swing away from them, it's hardly surprising Labour is under pressure in both Cross Gates and Kippax.

The Greens hold one ward, Farnley and Wortley in Leeds West constituency - but not very comfortably despite having won there most years since 1999. They are also trying to expand their battleground. They came closest in the central Leeds ward of Hunslet and Riverside, a 10% swing reducing Labour's majority to 232. They have reasonably strong bases of support in Headingley and Hyde Park and Wetherby but are a long way from challenging in either.

Labour's majority of twelve is probably not vulnerable in 2022 - the stars would have to align for all of Labour's opponents to achieve seven gains, but the wards I've identified above are plenty to eradicate their majority in the longer term. Labour can stage a counter-offensive though: there is one Lib Dem seat in Weetwood that looks highly likely to fall, and they'll also want a Green seat in Farnley. Horsforth is now a Labour-Conservative battleground with a still sizeable Lib Dem vote to squeeze. Gain any of these and Labour will hold Leeds - guaranteed. But it remains far more likely their majority will fall, perhaps to four or six seats.

Leicestershire

The Conservatives won almost everything in Leicestershire this year, gaining six seats and winning a crushing majority of twenty-nine. The only seats that changed hands this year were those six gains - there was no trading of divisions beneath those headline numbers. Labour lost its last two divisions in the former coalfield of North West Leicestershire - the party is left with three seats in Loughborough and one in Braunstone; an outlying Leicester suburb. The Lib Dems lost almost a third of their contingent in Oadby, Market Harborough, Hinckley and the Coalville South division they themselves won from Labour in 2009.

Winning 50.9% of the vote - a fraction up on their 2017 share this was the Tories' highest vote since the deep Labour mid-term of 1977 (though that was even more impressive because the county included Leicester back then). The party won over half the vote in five of the seven Leicestershire districts and 49.9% in Blaby, a sixth. The only district they still struggle in is tiny Oadby and Wigston; the south-eastern Leicester suburbs, which is pretty much the last Lib Dem redoubt in the county. But much less so than it was: they won 51.6% to 29.7% in 2017 and 42.9% to 35.7% this year.

North West Leicestershire was won 52.3% to 26.8% for Labour - this was a Labour constituency during the Blair years and should be a marginal when the Conservatives win it; far worse for Labour than the 48.4% to 30.0% they lost it by in 2017. There was no swing at all in Charnwood, the large northern district that includes Loughborough, but Labour still came close to losing Loughborough North - they survived by just sixteen votes in a division that last voted Tory in 1977.

Labour hasn't been viable in Leicestershire since the city at its centre was turned into a unitary authority prior to the 1997 elections. In 1993 Labour had won 37 seats with Leicester included, in 1997 seventeen with it removed - and only on a small decline in the Labour vote too. Without Leicester, the Conservatives were able to win a majority in 2001 and have built on it at almost every election since.

Labour's 17.6% is almost as bad as their worst ever 16.1% of 2009 - towards the end of Gordon Brown's tenure as Prime Minister. The reason it's almost as bad is Brexit - and in particular Brexit in North West Leicestershire. The district voted to leave the EU by over 60% and has one of the loudest pro-Brexit Conservative MPs: Andrew Bridgen. The Labour vote here is of an utterly different complexion to that of Remain-voting Leicester: for starters this area is 97% white.

The most seats the non-Conservatives have won on Leicestershire county council since Leicester was removed is 25, where 28 is needed for a majority. Because of Labour's atrophy in the north-west of the county, and almost nowhere for compensatory gains to be made there is no prospect of the Conservatives losing this council without some unimaginable crisis imploding their vote.

The Lib Dems cannot win Leicestershire on their own: they polled only 18% this year and, though reasonably strong in the southern half of the county they are very weak in the north. The Midlands has become one of the weakest Labour areas in the country - possibly even weaker nowadays than the South East, and this makes Leicestershire virtually impregnable.

Lincoln

For the first time since 2008, the Conservatives polled more votes across the City of Lincoln than Labour. As that last date suggests, such an event normally only happens when Labour is in government and not especially popular. So for it to occur in the eleventh year of a Conservative government, a year and a half after the Tories regained the see-saw parliamentary constituency, suggests yet again that a realignment is underway in small cities and large towns beyond the sprawling metropolises.

Labour still holds a fairly comfortable eleven seat majority here - that's almost as big as their Leeds majority but on a council two-thirds smaller. Lincoln is another of those councils where Labour distributes its vote highly effectively, usually able to win a majority of wards without landslide margins.

There are two Lincolns. There is the old town, uphill around the Cathedral and Castle. Beyond these imposing landmarks, however, this Lincoln comprises tightly packed modest red-brick terraces. These uphill wards are usually loyally Labour, but the occasional ward in this arc can be prised off.

Then there is downhill, newer, more suburban Lincoln, stretching out on the floodplain of the River Witham, and south-west of Foss Dyke and Brayford Pool. The area immediately at the foot of the hill is a mix of university campuses, industrial estates and open spaces: the two wards here, Boultham and Park are usually Labour's best, but further out are the cul-de-sac suburbs that typify England beyond London. These are the most favourable wards for the Conservatives - they won all four in 2021 though all can be competitive, especially in strong Labour years.

The Conservative vote across Lincoln surged in 2021. In 2016 they won just 28.5%; this year 41.7%. Labour, as has been the case in many of the councils where the fade-out of UKIP gave the Tories a surge, was down much less: from 43.5 to 40.7. As well as winning the southern outlying wards, the Conservatives gained Minster ward. Labour was very lucky to win five of the eleven wards: they won Glebe by twenty-eight votes and Boultham by eighty-nine, though the other three look safe.

The Lib Dems gained Abbey ward on a forty percentage point increase in their vote and a 27.5% swing: there is almost no history of centre party strength here, or in any Lincoln ward - this despite the city being the first Social Democrat hotspot when its Labour MP, Dick Taverne, defected from the party in the early 1970s and the party won seven of the council wards (the light blue colours on the council's ward history chart).

All in all, although that eleven seat majority is secure in 2022, obviously it cannot be long-term if Labour is failing to win a majority of seats at each stage of the cycle. Although a couple of Labour seats are vulnerable next year, their exposure really comes in 2024 when they are defending every seat bar one. And, of course, politics doesn't always flow in one direction. It's entirely plausible that Labour will recover, though its task is so much harder when it is still telling Leave voters in places like Lincoln (57% Leave) that they are wrong on this and all sorts of wider cultural and political issues.

Lincolnshire

Another Conservative landslide in Lincolnshire, albeit with their majority slashed by eight seats. The Tories won 55.5% of the vote across the county: their highest share ever.

Labour and the Conservatives traded seats in the city of Lincoln: Ermine and Cathedral going Labour by two votes; St Giles going Conservative by nineteen, and the Conservatives also won coastal Mablethorpe ward from Labour. This ward has been represented by almost everyone from time to time, including UKIP in 2013.

It is the collapse of UKIP in this, arguably its strongest county during the peak of its surge, that has propelled the Conservatives to complete dominance in Lincs. There were fourteen UKIP county councillors elected in 2013 and all but two of their seats went to the Conservatives in 2017. One of the two that did not was Mablethorpe; the other was Gainsborough Hill, which went Lib Dem. Gainsborough stands out as a shockingly deprived town on the River Trent, at least compared to the surrounding affluence of the wider constituency and its relative isolation presumably plays a part. Both Gainsborough wards are now Lib Dem held. You might think Labour would have a shot at representing this town but they polled 10.5% and 8.8% in its divisions this year - ironically polling a much higher vote share in the Gainsborough Rural South division which contains none of Gainsborough and isn't the least deprived.

Two northern Lincolnshire districts: North Lincolnshire (covering Scunthorpe) and North East Lincolnshire (covering Grimsby and Cleethorpes) which for some reason got placed in the unpopular, manufactured Humberside county in 1973, and which for some other reason didn't get returned to this county's political orbit when Humberside was abolished in the 1990s might once have helped Labour win a decent sized group on this county council, but both have turned fiercely against that party since the EU referendum. Labour was obliterated in North East Lincolnshire in the elections that should have happened last year but took place in 2021, and both Great Grimsby and Scunthorpe constituencies were gained by the Tories at the 2019 general election. So Labour is now confined to whichever seats it can win in Lincoln and that's about it.

The party should be able to do better than this though. It has been known to win in both Louth divisions: indeed it lost Louth South to its own former county councillor turned independent this year: Labour had until now won it at every election since 1993. Skegness North is another division that has often elected Labour, though not since 2005. They polled just 16% there this year. Likewise, Boston North elected Labour county councillors from 1985 to 2009; and there are three divisions in Grantham the party should be able to win: Barrowby, East, and South.

Finally there is Stamford East, tucked away in the far south-west of the district: closer to Leicester than Lincoln. I've left off this list Deepings East, which is held by independent county councillor Phil Dilks. This is because Phil is Labour in disguise: a former party press officer who stands for election as "Fair Deal Phil Dilks", which seems to work for him off and on - he regained his seat from the Tories this year.

Lincolnshire was the epicentre of Brexit: every district voted Leave by stunning amounts, most of all Boston where over three-quarters voted against the EU. Neighbouring South Holland voted 74% leave, East Lindsey 71%, West Lindsey 62%, North Kesteven 62%, South Kesteven 60% and Lincoln 57%.

Lincolnshire has a strong independent presence: the county has a dedicated "Lincolnshire Independents" party that competes mainly

across the centre of the county, against parties and other independent candidates. It has faded a little recently, only winning Bassingham and Welborn. Independent independents (!) are strongly competitive in South Holland district, just south-west of The Wash - they polled 35% in that district, 29% in neighbouring Boston, 21% in West Lindsey and 19% in South Kesteven: these are all huge rural districts (all Lincs districts apart from Lincoln are huge and rural) - by far the main opposition to the Conservatives in these places. In fact, it's mainly because the Westminster opponents of the Tories are so weak that the independents do so well: in many of these wards you either vote for the Conservative or against the Conservative by voting independent.

The district with the highest Conservative vote this year was North Kesteven, the area between Lincoln and Grantham, at 61.6%. Just behind was East Lindsey (Louth and Skegness) on 60.2%. Their weakest district, unsurprisingly, was Lincoln, where they polled 42%, 137 votes ahead of Labour. But this represents a small swing from Labour in what is a polarised district: in 2017 Labour won by 44% to 40%.

The Greens aren't strong in Lincolnshire: their highest share was 8% in Lincoln - everywhere else they were below 5% meaning they contested very few divisions. The Lib Dems have only one division beyond Gainsborough: nearby Market Rasen Wolds, which they gained on a 15% swing. Three seats is a trebling of their representation in Lincolnshire compared to 2017.

There are very few councils nowadays where independents still represent the principal opposition to the Conservatives; there were some hold-out districts in Shropshire and Cornwall before those places obtained unitary status but, otherwise, independents have declined steadily since their heyday in 1973. This is not because of some Machiavellian conspiracy between the political parties to drive them out (though Labour government measures that introduced the registration of political parties has put independents at a clear campaigning disadvantage) because anyone can put themselves forward as an independent and people can freely vote for them.

The reality is that, however much some wax about how local politics should be free of party political influence, given the choice ever more people prefer candidates representing those parties - because they broadly know what they stand for and probably because they're more likely to have received campaign literature or been contacted by those parties. Independents do much better in rural areas and Lincolnshire is a huge rural county. They will be the main alternative here for years to come, probably.

Liverpool

There is no part of the British Isles - not even Tower Hamlets - with a more turbulent, evocative, confrontational, desperate, romantic and even violent political history than Liverpool.

No city where the tides of the Mersey have churned the fortunes of its political parties, where religious sectarianism became political activism as the docks closed and parts of the city were plunged close to penury; where Labour emerged - from its dominance today you would imagine Liverpool has always been a Labour city but it was not - ran the city in the most extraordinary example of boss politics you'll find in England, and then split violently in its opposition to the Thatcher government. Where tragedy: be it the Toxteth riots or the Hillsborough Disaster, have deepened a feeling of exceptionalism (by which I mean distinctiveness rather than superiority), And where the

less brash leaderships of the more recent era still court controversy and censure.

There have been times when Labour was the third party of Liverpool. Even after re-founding in 1973, Labour could come third in terms of votes, if not seats. In 1975, for example, Liverpool voted Conservative 34%, Liberal 33% and Labour 31%. This voting pattern was predicated on the sectarian divide that ran through the city: every bit as strong as that of Glasgow or Ulster. On the one side the Conservative protestant vote; on the other the Labour Catholic vote. Religion was as important a driver of support in Liverpool as class; indeed was the Liberal Party that won most of the relatively affluent wards, mostly in the south-centre of the city.

On the council the Conservatives and Liberals agreed to keep Labour out of power and this had little impact on Conservative support. It was Thatcherism that destroyed her party in Liverpool: 37% of the vote in 1978, the year before her election; 25% in 1982 - three years into her first government; 13% in 1986 and just 9% in 1990. And it was a direct switch to Labour from the Conservatives: 33% in 1978, 39% in 1982, 41% in 1986, 56% in 1990.

That summary glosses over what occurred in Liverpool over this period: the collapse and dereliction of the docks; upon which Liverpool's wealth and growth and society had been founded. The failure of the Conservative government to adequately mitigate the destitution those closures brought and, when the council attempted to raise rates substantially to compensate, rate capping, and violent clashes with the Local Government Secretary Peter Jenkin.

Then the race riots that trashed Toxteth that came shortly after those of Brixton in 1981. Then the emergence of the hard left Militant Tendency that seized control of Liverpool District Labour Party under Tony Mulhearn, and thereafter managed to control the Labour council with Deputy Leader Derek Hatton in effective control, and Terry Fields of Broadgreen effectively the Militant MP for Liverpool.

The drama of the 1985 Labour Conference when Neil Kinnock denounced Militant for hiring taxis to scuttle round the city, handing out redundancy notices to its own workers. The surcharging and expulsion of forty-seven Militant supporting Liverpool councillors. The collapse of Labour thereafter and the twelve-year Lib Dem renaissance, running the city from 1998 to 2010. And then, with Labour back in opposition nationally, a huge swing back to Labour.

At the party's high point, in 2018, Labour won 70.5% of the vote in Liverpool; the Tories reduced to a ridiculous 4.3% and the Lib Dems on 13%. The party held seventy-seven of the council's ninety seats and were challenging even in the very strongest Lib Dem enclaves: Allerton, Childwall, Church and Mossley Hill. When the party decided it wanted a directly elected mayor in 2012 they won a landslide, Joe Anderson serving two terms.

The city voted Remain in the EU referendum, 58% to 42% - second only to London in its endorsement of the European Union. This was not a city where a large Leave vote would drive voters back to the Conservatives: voting Tory in Liverpool remains almost as much an anathema as buying The Sun newspaper after its coverage of Hillsborough. As England increased its support for the Conservatives in general elections, so Liverpool's four and a half seats increased Labour's majorities to astounding levels: 85% of the vote in Walton, 78% in Riverside and West Derby, 72% in Wavertree and Garston.

Yet two clouds had again appeared on the horizon - and in a way they were linked. The police launched a criminal investigation into alleged corrupt practices by the City Mayor, Joe Anderson. These related, in

large part, to contracts granted to his son's construction business. The Conservative government sent inspectors in who found significant problems with the council's planning department. Joe Anderson resigned as mayor, but the inspectors recommended that Liverpool should be reorganised politically: a smaller council and one with councillors representing single member wards. I'm a big fan of single-member wards but it is bureaucratic voodoo to imagine that simply electing councillors in such a manner has any impact whatsoever on the effectiveness of a council.

The Joe Anderson controversy had some impact on Labour's vote in Liverpool, but only a little. His successor candidate, confusingly a Jo Anderson - Joanne, no relation - won only 38.5% in the first round of the mayoral election: the first time Labour had ever been taken to a second round by winning less than 50%. She duly won the run-off 59% to 41% against independent local businessman Stephen Yip. There was a very slight impact on the council too: Labour losing four seats to the Lib Dems, the Greens and Liberals holding their one ward apiece. Labour fell to exactly 50% of the vote, the Lib Dems rose to 21%, others took 23% and the Conservatives? Well, they stormed to 5.7%.

Since the elections, Liverpool has suffered another blow and this one might be paid more attention to by the electorate. In July 2021, the UN stripped Liverpool of its World Heritage Status for its famous waterfront, which includes the Liver Building. The reason stated was poorly considered modern development along the dockside. Labour reacted with fury, asserting that they would not be deflected from regenerating derelict docklands by this snub, but this was a crass mischaracterisation.

The choice is not between dreadful, ugly redevelopment of the waterfront or preserving Liverpool's Heritage status in aspic: simply that the very, very poor development choices by Labour mayors and leaders, led by the nose by troughing developers interested solely in pile-em-high, sell-em-expensive, garish tower blocks is denigrating the city's image - and not genuinely regenerating it either. The same mistakes are being made across England, especially in London - mainly because today's councillors are weak, craven and beholden, both to big construction and fake housing targets.

The Unesco decision on removing Liverpool's Heritage status came at a helpful time for Labour: after the local elections and without any elections in 2022 - they've been cancelled to give time to reorganise the city into single-member wards.

There is a chance - a very small one - that single-member wards will increase political diversity on the council because in places where any one party is so overwhelmingly strong, enclaves where people might vote differently are swamped in large 3-councillor wards. But there isn't very much evidence that such enclaves exist in Liverpool anymore. They did once, but times have changed pretty rapidly here.

Until 2023 or 2024 then, Labour has a majority of fifty on Liverpool City Council.

Maidstone

The district, including the county town of Kent, is one that also covers a large amount of the Kentish Weald. This is fortunate for the Conservatives because Maidstone usually votes Lib Dem. Indeed, Maidstone is possibly the second-most obviously Lib Dem parliamentary constituency that has declined to elect a Lib Dem MP in recent years, after Chelmsford.

Maidstone may well usually be Lib Dem but it wasn't in 2021. The Conservatives managed to regain control of the council for the first time in nine years by gaining five seats, four from the Lib Dems and one from a UKIP councillor standing as an independent. Things could have been much worse for the Lib Dems: they held East ward by 15 votes, North by 64 votes and South by 73 votes. There isn't a "West" ward, incidentally - or rather there is, but it's called Fant - it's the only Labour ward in Maidstone these days.

Despite this very poor Lib Dem year, they still hold four of the eight Maidstone-proper wards: this was not exactly a wipe-out. Nonetheless, across the district the Conservatives were clear winners with 47.3% to the Lib Dems' 19.5% and Labour's 14.1%. That compares with the 2016 totals of Conservatives 33.1%, Lib Dems' 26.6% and Labour's 11.8%; an almost 11% swing to the Tories. The Conservative position is even stronger because seven smaller rural wards did not elect this year: here the main opposition is independents, not Liberal Democrats.

Next year the compass point wards and the others that the Tories gained this year are up for election again, plus a Labour seat in Shepway South. Shepway is part of a string of small towns and villages on the way out of Maidstone to the east. The two Shepway wards are historically Labour but the party's been struggling recently: they both elected UKIP councillors at that party's peak but now seem to have moved to the Conservatives. This year Labour finished third in Shepway South so it's an uphill battle for them to hold on in their last outpost beyond Maidstone town.

Manchester

Whereas Liverpool has an epic political history, the second of the big Mets up for election this year has a much quieter profile but has become an even safer council for Labour than its Merseyside rival - at least in terms of seats (it doesn't quite match Liverpool for its scale of Labour vote). Labour has never lost Manchester in the modern era of local government and has even gone through a period of the party winning every single seat on the 96-seat council.

Two of the reasons for that is that there has never been a religion-driven vote in Manchester, and there was never a substantial third party vote here either. The Lib Dems had a brief surge in seats towards the end of the last Labour government's time in office but that was a protest vote, built principally on annexing former Conservative wards in the south-centre of the city. It was not an ideological Lib Dem vote - if such a thing can even be quantified, and that's why it was routed so quickly once Labour was out of government.

Both Liverpool and Manchester are big Remain-voting cities, but while Labour's vote dipped somewhat in Liverpool this year, in Manchester it rose by almost seven points, to a crushing 65.1%. This was a swing from the Conservatives to Labour in the best Conservative local election year since 2006 because, although the Tory vote rose - to a magnificent 10.8%, their increase was barely half of Labour's.

One of the drivers of that big Labour increase was almost certainly Andy Burnham's presence on the ballot papers across all of Greater Manchester, for re-election as regional mayor. Burnham was seen by many to have done a decent job in his first term and did himself no harm by being seen to be vocally challenging the government over adequate Covid funding for the region during lockdown. Apparently, Burnham won most votes in every single ward in the region, so he

clearly ran ahead of his party and may well have had coat-tails to drag in extra Labour votes that may otherwise have sat out the election.

Labour won all but one seat in Manchester - not, perhaps surprisingly, in Didsbury West: the ward former Lib Dem Withington MP John Leach had regained for his party and, until now the only resistance to Labour on the city council. No, the seat that fell was Woodhouse Park in the far south of the city - the ward in which Manchester City airport lies. On a 34% swing, the Greens gained this seat. And if they can win a ward where Labour in 2016 won almost 70% of the vote then very few Labour majorities are safe anywhere in Manchester. Let's not get too carried away: it's one ward and the Greens were not close to challenging anywhere else. But they weren't close to challenging in Woodhouse Park either - until they did.

There is very little else to talk about in terms of this year's election: almost every ward registered a vast Labour vote. In all but two wards did Labour's vote not surpass 50%; in just five was it in the range 50-60%, fourteen wards registered a Labour vote of 60-70%, ten of between 70% and 80%, and one - Moss Side - of over 80%. This city has never been competitive but it has now ossified into a one-party state with only the occasional lesser -potted yellow or green gnat nipping at it here or there.

Without Burnham facing election in 2022 the Labour vote might damp down a little - more from apathy than a change of heart. There is hardly a compelling Labour get out the vote message here, is there? "You have only two hours to vote to ensure we win every seat on the council - again!" doesn't really cut it.

Milton Keynes

The rapidly growing New Town of Milton Keynes gave the Conservatives another very strong result in 2021, though not quite as good as the headlines look, and not good enough (yet) to give them control of the council.

Despite gaining six seats net: four from Labour and two from the Lib Dems, those two smaller parties ganged up after the election to lock the Tories out of power for a further year, claiming this was a democratic decision. I'm not so sure voters, having decisively moved to the Conservatives, and with the Tories as the largest party on the council, will see it that way and if they don't, they may only be stacking up a larger backlash in 2022.

Milton Keynes is another volatile borough - but in this case it is as much about a sizeable chunk of the electorate being new to the area each year as it is about Milton Keynes having disproportionate amounts of swing voters. Although the term "swing" can still be applied to such wards, its very connotation implies that it measures the proportion of voters swinging from one party to another. It doesn't compute when results are predicated on possibly equally sizeable numbers of voters simply being new to an area - people who are probably bringing their previous, different voting intention from wherever they have moved from. Given we can't quantify this number, swing will have to do.

Since these seats were last contested in 2016, Broughton ward has grown by 3,258 voters and Stony Stratford by 3,653; three others by more than a thousand and every single one is larger than it was four years ago. Milton Keynes is entitled to two and a half constituencies in the current parliamentary boundary review - almost certainly meaning a combination of Buckingham and the Bletchley wards from the town; by the next review it will probably deserve three

constituencies on its own. That'd put Milton Keynes on par with cities like Coventry, Wolverhampton and Newcastle in population terms.

All but one of the Conservative gains from Labour this year came entirely in the southern half of the authority; from the Lib Dems they came from wards lying mostly in Milton Keynes North. The Tories gained two of the three Bletchley wards from Labour, Stantonbury immediately north of the town centre and Stony Stratford on the outskirts. Then they stormed the Lib Dem stronghold of Newport Pagnell South, Campbell Park and Old Woughton and Shenley Brook End. The Lib Dems managed to regain a seat in Broughton as slight compensation.

In recent years, the Conservatives have struggled to get the vote out in Milton Keynes, enabling Labour and the Lib Dems to win more seats combined and keep the council in no overall control. Aside from this year, the only recent election in which the Conservatives performed well in Milton Keynes was 2015 - the year the local elections coincided with the general election and David Cameron won a surprise majority. That year the Tories swept thirteen of the nineteen seats, but on a 64% turnout compared to a more typical local election year when less than a third typically vote. The next year the Tories won just five seats and in 2018 six. Things improved somewhat in 2019: nine seats, and this year eleven. Milton Keynes may be making a decisive change for the first time in years - there hasn't been an overall majority here since 2004 when the Lib Dems last administered the town. And no Conservative majority since 1991.

One of the consequences of the Tories not performing all that well in the 2018 elections is that they should have a few targets when these seats come up for election next year. And, of course, those seats exist: Bletchley West, Stantonbury, Stony Stratford and Tattenhoe are all wards Labour will be defending where there is at least one, and more often two Conservative councillors not up for election. The Lib Dems will want to recover in Newport Pagnell South but will find it much harder to hang onto their last seat in Shenley Brook End. And, although they won a third seat in Broughton this year, they were only 110 votes clear. Other than those wards there aren't really any other competitive seats, which is also positive for the Conservatives. They need three to end the Labour-Lib Dem coalition.

Mole Valley

Named not for an infestation of burrowing critters but for the river Mole that runs through it, Mole Valley is another of those great hopes for those hoping to punch some holes in the so-called Blue Wall. Although the Lib Dems are in a stronger position on the council than in neighbouring Elmbridge - they gained a majority on the council in 2019 and held it this year, it is still a gigantic feat to even contemplate anything other than a Conservative MP here.

Mole Valley is another of those names that leave anyone who doesn't know the area well clueless as to where it might be. This is, in fact, the council that covers the popular Surrey commuter towns of Dorking, Leatherhead, Fetcham, Bookham and Ashted: essentially Surrey Central. The area voted Remain in the 2016 EU referendum, 53% to 47% and this is probably the prod that revived the Lib Dems in Mole Valley after a lengthy period when the Tories were either in the majority or were by far the largest party.

The Lib Dem gain here in 2019 was only the second time they had ever won overall control: they had a majority of one seat for one year in 1994. But that statistic belies the fact that they have always had a strong presence - even when they weren't getting a great return in

seats for the votes cast for them: as high as 48% in 1994 and normally substantially above 30%. But this being a typical Surrey local authority, within orbit of both Elmbridge and Epsom and Ewell, there are also been strong votes for Independents and Residents Association candidates.

The three Ashtead wards all elected Ashtead Independent councillors: that's a seven-strong bloc of seats on a small council - just forty-one councillors. There are no other independents elsewhere in the district but once they were strong enough to challenge for control - winning it in 1980 and having double-digit numbers of councillors until the 1990s. The Lib Dems are strongest in Dorking, and also control the northern divisions of Fetcham and Leatherhead, while the Tories win the southern wards. The Conservatives are strongest in Bookham and some of the rural wards: though the Lib Dem landslide in 2019 won them seats in several of these too.

At the 2019 general election the Lib Dems staged a big advance reflecting their gains a few months earlier in the locals. They increased their vote by fifteen points, but that was still more than twenty behind former Wandsworth Council leader Sir Paul Beresford, the area's MP since 1997. Part of the Lib Dem problem here is that Mole Valley district is too small for a parliamentary seat so it expands into parts of neighbouring districts (Guildford and Waverley) which are very much more Conservative than the district.

So, while Mole Valley's county council electoral divisions (I'm using these because the whole district elected - on the district council some wards did not this year) the Lib Dems polled 37.8% to 36.7% for the Tories (7.8% for Labour), the Mole Valley constituency voted Conservative 41.1% to Lib Dem 34.5% and 5% for Labour. That's still a massive improvement on the 2019 general election result, but people do vote differently in national and local elections; especially in Surrey where there is that big vote for indies and residents associations.

Although the Lib Dem majority of three is tenuous, it may not be under much pressure in 2022 when there are six Lib Dem, five Conservative and three Independent seats up. Their big battle will come in 2024 when those seats won in 2019 (eleven Lib Dem, two Tory, one Independent) will be elected to. Of those up next year, Bookham South may be the most vulnerable Lib Dem seat, but the Tories need at least one more to remove them from office. No seats changed hands this year, and bar that one Bookham seat they may not next year either.

Newcastle upon Tyne

Labour easily retained control of Newcastle this year, holding two seats for every one the opposition holds. This win was based on a relatively lethargic 40% share of the vote, but for the moment they are going to be fine because the Lib Dems are now involved in a fight for the bulk of the opposition vote with the Conservatives - and while that vote stays split, Labour can cruise along above the fray. More or less.

It may seem an odd thing to suggest that there is any fight. The last Tory councillors elected in Newcastle disappeared in 1996 and the Lib Dems won majorities here when Labour was last in government. There are only two wards the Conservatives are the least threat in right now: Lib Dem-held Gosforth and, surprisingly this year for the first time, the laboriously named Kingston Park South and Newbiggin Hall.

As usual in the Mets, the Conservative vote is hobbled by being evenly spread throughout the city. 17% isn't going to get you close in any specific ward. Nonetheless, it's still the highest Tory vote in Newcastle since 2000. In contrast, the Lib Dems distribute their vote - only 3.4 points larger than the Conservatives - much more effectively, building a yellow wall across the affluent north of the city (many of them wards the Conservatives once held, incidentally).

Newcastle was the only local authority in the North East to vote Remain in the 2016 EU referendum - indeed it was the first mainland authority to declare, and the earliest sign, because the Remain lead was so narrow, that Leave might win the vote. It is an authority with a large student population and a wider diaspora linked to Newcastle University. But it is also a city with pockets of substantial deprivation, especially in the south-east around Biker and Walker.

An emerging threat to Labour is coming from a couple of clusters of organised independent and "First" residents association groups (the next group that says they want to put their area second really will be a first!) in the west of the city. Independents have a strong grip on Chapel ward which they've represented since 2012, but more recently Newcastle First was won seats in the huge, semi-rural Callerton and Throckley, and this year in Denton and Westerhope and Lemington. All these wards, plus that Kingston Park ward that became somewhat competitive this year, and Lib Dem Castle ward, lie west of the A1 and are a mix of formerly solidly Labour and Tory-turned-Lib Dem wards. But they are wards on the periphery of a city that is centred towards the east.

There has been a degree of stasis in Newcastle since Labour regained a majority here in 2011 and expanded their majority in 2012: it has been between 24 and 34 seats ever since. The Lib Dem vote has collapsed though: it was 48% in 2006; today it's substantially less than half that, and very much concentrated on those six northern wards around Gosforth they still hold. There are two competitive Labour-Lib Dem wards: Ouseburn in the city centre and North Jesmond in the north; and the Greens appear to be on the verge of putting West Fenham in play - it split Labour 34%, Green 23%, Lib Dem 21% and Conservative 15% this year. But Labour holds the vast majority of its wards with over 50% of the vote, and even where it falls below that percentage, their opponents often lag an uncompetitive distance behind.

Norfolk

Another success story for the Conservatives was Norfolk. They increased their already substantial majority on the county council by six seats as Labour got hammered, losing almost a third of their group and slumping to just twelve seats. Aside from 2009, when they held just one seat this was Labour worst defeat ever. The Lib Dems also went backwards following their comprehensive loss of the North Norfolk constituency at the 2019 general election. They have just eight seats, concentrated in this district and neighbouring Broadland, plus the Eaton division in Norwich.

Just nine divisions changed hands. The Conservatives gained Kings Lynn North & Central, and Yarmouth North & Central from Labour, Holt and Wells divisions from the Lib Dems. Independents gained Gayton and Nar Valley from the Conservatives and Mundesley from the Lib Dems. The Greens, recovering in Norwich after a few setbacks in recent years, gained three divisions off Labour in the city, though Labour's vote was only down one per cent. But whereas Labour polled 45% in Norwich, the highest district vote the party managed in the county beyond was 27.5% in Great Yarmouth and 22.9% in Breckland. Nowhere else did they poll above 20%.

Great Yarmouth, once a marginal constituency, swung ever further from Labour this year. They lost in 2017 by 44.9% to 28.7% but this year the Conservatives widened the gap to 31.3 points. In no way can that be considered a marginal. This is another district where a huge UKIP vote tore strips out of the Labour vote but then moved almost wholesale to the Conservatives as UKIP/Brexit Party disappeared after Theresa May resigned. Seven Conservative county councillors represent Great Yarmouth and just two Labour - and of these they held one by 79 votes and the other by 104.

In North Norfolk district the Lib Dem vote fell four points to 36.9% while the Tories gained almost seven to 46.0%: a big change from the 2019 district elections when the Lib Dems regained control of North Norfolk comfortably. The Tories polled over 50% of the vote in five of the districts, including almost 62% in Breckland - central Norfolk.

Norfolk, like Leicestershire and Lincolnshire, is nowadays one of those councils that the Conservatives cannot lose. There are nowhere near enough places Labour is competitive beyond Norwich, and not enough divisions within that city to be a threat; especially as they have been pushed out of Great Yarmouth and Kings Lynn. The Lib Dems can do a lot better than they managed this year: they can win large numbers of divisions in North Norfolk, Broadland and South Norfolk but are not strong in the west of the county or Yarmouth. A party needs 43 seats for a majority on this huge council and the Lib Dems are currently on eight, with just 15% of the vote county-wide. There is no threat to the Conservatives here.

North East Lincolnshire

The towns of Grimsby and Cleethorpes have been epicentres of the rejection of Britain's membership of the European Union - towns where the huge Leave majority (69.9% Leave, 30.1% Remain) has swung to the Conservatives to devastating effect.

This year, Labour won not a single seat in North East Lincolnshire, the local authority that covers these two towns, the industrial town of Immingham and some rural surrounds. That followed their loss of Great Grimsby in the 2019 general election - and it wasn't even close: Conservative Lia Nici winning by 7,331 votes on a nearly 10% swing, having stacked up a huge UKIP vote in 2017 which arguably prevented the Tories from winning then. Cleethorpes, meanwhile - usually a Conservative-leaning marginal which was comfortably Labour in the Blair years, returned a 21,000 Conservative majority; Martin Vickers winning with 69% of the vote.

The Conservatives gained North East Lincolnshire in 2019 after two rounds of grim, but not completely disastrous elections here for Labour. In both these years, the Conservatives won ten seats, Labour four and the Lib Dems one. But in 2021 the Conservatives gained three of the four Labour wards (the fourth being a 2-member ward not up for election this year) while the Lib Dems easily retained East Marsh. Seven of the wards were gained on swings of more than twenty points. The last time Sidney Sussex and South wards voted Tory was in 1976.

The last time these specific seats were contested in 2016, Labour had polled 35.7, the Conservatives 29.2%. This year, the Conservatives won 55.7% and Labour 28.2% - a 17% swing. Little wonder there were so many Conservative gains - and not especially close ones either.

There is little point reviewing the 2022 battleground while the Conservatives are racking up such lopsided margins here: there will

be absolutely nothing Labour can do to defend its four seats if next year's results are anything like this year's. Even the fact that the Fisheries deal, upon which Grimsby staked so much to reboot its economy, was less than the Conservatives promised does not seem to be doing them much damage...yet. Grimsby was very much part of the Red Wall - and very much no longer is.

North Hertfordshire

North Hertfordshire sounds like it should be a very Conservative district, the way East Hertfordshire is. But while its name is geographically accurate, this is actually the twin towns of Hitchin and Letchworth, plus a relatively narrow slice of countryside that stretches east to Royston and south to Knebworth.

These two towns elect twenty-six of the district's forty-nine councillors; thirty if you add Letchworth's small neighbour, Baldock, to the total. This is, essentially, an urban council with some rural parts added on; the way Colchester or St Albans is.

Both Hitchin and Letchworth are highly competitive towns politically. They're also very similar in size: over 25,000 electors in each. All three main parties hold seats in each and, at the moment, Labour is ascendant in both. This year Hitchin voted Labour 31.2%, Conservative 30.7%, Lib Dem 25.2% and Green 11.9%. Letchworth leans slightly more Conservative: 42.7% to Labour's 33.9% and Lib Dems' 13.3%. The rest of the district, as you might expect from large rural wards, is strongly Conservative: 49.9% to the Lib Dems' 21% and Labour's 16.8%.

The two main towns are split into different parliamentary constituencies: Hitchin being part of Hitchin and Harpenden and Letchworth in North East Hertfordshire. Were they combined they'd form the bulk of a quite marginal Conservative-Labour constituency, the same way Hitchin was when it was paired with Stevenage - the seat former Labour cabinet minister Shirley Williams represented until 1979.

Hitchin very nearly finds itself in a marginal seat forty years after Williams lost, following the 2019 general election.

The bulk of Hitchin and Harpenden comes from neighbouring St Albans district. St Albans itself was the only Lib Dem gain in the general election, but the party has also made inroads into the northern parts of the district, gaining two of the four Harpenden wards this year and reducing Bim Afolami's majority to just 6,895. The bulk of this Lib Dem advance came from Labour: while the Lib Dems rose twenty-five percentage points, Labour dropped sixteen. More of this Labour decline had to have come from Hitchin because there simply aren't enough Labour votes in Harpenden for them to drop by that much. But Labour still polled almost ten thousand.

That said, North Hertfordshire, alongside St Albans and South Cambridgeshire at the other end voted Remain in the 2016 EU referendum - 54% to 46% on an 81% turnout - a Remain corridor along the northern edge of the home counties, and a large chunk of the Remain vote would have come from Hitchin; slightly less from Letchworth and not all that much from the rural parts of the ward. These two big towns, as well as creating jobs and opportunities in their own right are also reasonably comfortable commuter dormitories for London, but North Herts probably wouldn't be the first place you would identify as a Remain fortress.

Other than in that 2019 general election result there also isn't very much sign that the Conservative vote has been damaged. The last

time this year's seats were fought, in pre-referendum 2016 the Conservatives polled 40.1% and this year got 40.5%; Labour 27.3% and this year 27.5%, and Lib Dems 15.0% and this year 20.1%. The simultaneous county council results - which have the advantage of covering the whole district: some of the district wards don't elect each year - produced a broadly similar result: Conservatives 43%, Labour 25% and Lib Dems 22%.

The Lib Dems almost certainly cannot win Hitchin and Harpenden while Labour's vote on the North Hertfordshire side of the constituency is as high as it is right now. Some of it may vote tactically but with the Conservatives at close to 50% of the vote, it'd take almost wholesale Labour collapse to truly jeopardise their hold on the seat.

But Labour and Lib Dems combined are strong enough to deny the Conservatives control of North Herts - if only just: there are twenty-three Tory councillors and twenty-six Lib-Labs. Conservatives inched two seats closer to a majority by gaining Letchworth Grange, a usually sold Labour ward in that town but the second seat they've lost to the Tories in successive years there.

The last of Labour's seats in Grange is up next year: they may also be vulnerable in Letchworth South East, while the Tories will also be trying to nab the Lib Dem seat in Knebworth as well. There are no obvious Conservative defensive targets - at least no Tory seats up in wards that otherwise Labour or Lib Dem held. The Lib Dems will probably be aiming to expand their reach in isolated Royston: they hold its Heath division but the other two wards are Conservative.

North Northamptonshire

Two brand new councils were created in 2021 in the county of Northamptonshire. This reorganisation was brought about by the admission of bankruptcy by Northants County Council and subsequent government intervention, asking a team of commissioners to recommend new unitary councils for the area.

I talked a bit about the utter nonsense local government commissioners spout about the divine powers of reorganisation and Northamptonshire was no exception. While retaining a county-wide unitary authority was never on the cards given the mess the county council had made of its books, there could not be more than two unitaries here because they would be so small as to be financially unviable. It must come as news to Rutland or Slough or North Lincolnshire - small unitary authorities that have existed for years that they are unviable. But then these sorts of reviews decide the outcome they want first then create the verbiage to explain the outcome - the reverse of evidence-based decision making.

Nonetheless, we are where we are, and the four Northamptonshire districts of Corby, East Northants, Kettering and Wellingborough have been amalgamated to create a new North Northamptonshire council. As happened with Buckinghamshire, the new council did not undergo an electoral review to create new wards. Rather, its county council divisions were used but electing three councillors instead of one. This created another unnecessarily huge council of seventy-eight councillors.

In very good Labour years, North Northants might be a council they could eye up for a win. They won all four parliamentary seats in the Blair landslide years and overall majorities on Northamptonshire county council, though the current boundaries are unhelpful for them. But they should be able to do much better than winning twelve seats in Corby and two others in the remainder of the district. To be

fair to Labour, their poor tally came with several fairly near misses: Brickhill and Queensway, Corby Rural, Desborough, Finedon, Northall and even Irthlingborough don't look like secure Conservative wards. If Labour had won those first five and taken the remaining seats in their two split wards they'd have thirty-three councillors, not fourteen - still in opposition, sure, but a Conservative majority of just five instead of forty-two.

Despite the majority the Tories won in this inaugural contest, they have reasons to be a little concerned: outpolling Labour in the wards comprising Corby constituency by just six points; in Kettering by sixteen, and Wellingborough by twenty-two. This compares with 2019 general election leads of seventeen points in Corby, thirty-four in Kettering and thirty-six in Wellingborough. Yes, local elections are different, the 2019 election results were exceptionally good for the Conservatives, and the lower turnout this year may have disproportionately affected the Tory vote, but at the very least these results show Labour is still alive and trying to kick, even if the results broke badly for them.

Across the council as a whole, the Conservatives polled 42% (and won 78% of the seats), Labour 27% (18% of the seats) and the Lib Dems 11% (no seats). But Labour can hardly cry foul when across the heavily populated Metropolitan districts they benefit from the exact same poor distribution of vote they suffer from here.

North Northamptonshire is not as solid a Conservative council as its headline inaugural results imply.

North Tyneside

Despite its name suggesting another Tyne and Wear monolithically Labour council, North Tyneside is somewhat competitive. Historically the council covered a Conservative-voting seaside: Whitley Bay is in this borough; and a very safely Labour inland - what used to be the Wallsend constituency but is now unimaginatively called Tyneside North.

Of course, things go much worse for Labour when they are in government but it's been a while since that's been the case and so the Labour majority has built up as the party has been able to make inroads into the Tynemouth side of the borough. As I've written elsewhere, elections in North Tyneside have become a bit like "Whack-a-mole" because while the Conservatives nowadays can only win three or four wards here, aside from the safely Tory St Mary's their other wards seemingly pop up randomly.

In 2018 they won a seat in Monkseaton South but missed out in 2019 and this year. In 2019 and 2021 they won seats in Cullercoats and Tynemouth - but not Monkseaton; and in 2021 they also won Preston, which last voted Tory in 2011. Meanwhile, Monkseaton North, which voted almost constantly Conservative until 2018 has now got three Labour councillors, elected quite comfortably in 2019.

Yet even though the Conservatives look weak at this end of the borough, the votes across the ten wards that comprise the Tynemouth constituency confirm a marginal seat: Labour 44%, Conservatives 40%. Closer, in fact, than the 2019 general election result when long-term Labour MP Alan Campbell won 48% to 39%. The other half of the borough, which shares a seamless border with the city of Newcastle, went the opposite way. In the general election Labour won by a relatively narrow (for this seat) 50% to 31% for the Tories; but this year the constituency's wards voted 55% Labour to just 27% Conservative - a far more typical lead.

Although North Tyneside lies next to Newcastle it doesn't share that city's enthusiasm for the EU; though nor was it as hostile as some of the North East south of the Tyne: it voted 52 to 47 to leave - exactly how England as a whole voted. It's likely the inner wards voted more like Newcastle while the Whitley Bay end ran up a somewhat larger Leave vote.

The parliamentary boundary commission's initial proposals for this area propose combining much of Blyth Valley, across the border in Northumberland with some of Tynemouth. Some predictions for the electoral outcome of this seat suggest it'll make Blyth Valley - the first Conservative gain of general election 2019 - more Labour. This is incorrect, because it is the town of Blyth itself that is the better Labour side of that constituency, and it is being separated from the rest of the constituency - especially the town of Cramlington - that is far better for the Conservatives.

Likewise, back on this side of the border, while the two Monkseaton wards and Whitley Bay nowadays lean Labour, St Mary's decidedly does not - so any plan to amalgamate these two constituencies is fairly good news for the Tories. If in subsequent stages of the review the Conservatives could persuade the Commission to swap strongly Labour Northumberland ward for Cullercoats, this'd be even better for them.

Returning to local elections, Labour was comfortably ahead across North Tyneside in 2021: 49% to 34% for the Conservatives. In 2016 the figures were 54% Labour and 27% Conservative, so the gap's narrowed a bit, but not troublingly. For the Conservatives to begin challenging for more substantial numbers of seats they need to get their vote close to, or above, 40%, which they've managed in the not too distant past. This is also a borough that elected a Conservative Mayor a couple of times, so while the electoral map suggests a pattern of Labour dominance, the Tory vote is there, under the surface, arguably dormant - at least in local elections.

Northumberland

In 2017 the Conservatives failed to gain a majority on Northumberland council by one seat - and that seat was determined on a coin toss. Since then the Conservatives have famously gained the Blyth Valley constituency - the first seat to be gained at the 2019 general election, nearly repeated the trick in next door Wansbeck, and stacked up a huge majority in once-Lib Dem Berwick-upon-Tweed. A Conservative gain of the council this year, therefore, was inevitable, right?

Well, the Conservatives did gain Northumberland and made a number of gains from Labour in Blyth Valley. But at the end of the night, they emerged with just a majority of a single seat, having lost almost as much elsewhere in the county as they gained in Blyth Valley. This was a complex election so let's unpack it.

All the Conservative gains this election came in Blyth Valley constituency, in the south-eastern corner of the county. Blyth Valley is a seat of two halves. There is the town of Blyth itself on the coast, and then there is Cramlington plus the rural in-between places. The Conservatives nowadays dominate Cramlington - absolutely dominate it. Cramlington North voted 77% Conservative in 2021 and that was down thirteen points on their 2017 share. South East, which they gained this year, was won with 61.8% of the vote. Cramlington Village by 68.4%, Cramlington West by 65.4% and Cramlington Eastfield by 59%. The only division in the town they don't hold is East, and that was an independent gain from Labour.

Blyth, in contrast, is not especially great territory for the Conservatives. Of the town's six core divisions, Labour held four, the Lib Dems retained Plessey and the Conservatives gained South Blyth - but off the Lib Dems, not Labour. There was a 33% swing in this division: the Conservatives won with 73% of the vote and the Lib Dems polled just 7.5% in what was a three-way marginal in 2017. It was in the central corridor of divisions between Cramlington and Blyth that the Conservatives really did some damage gaining, from north to south, Kitty Brewster, Newsham, Seghill with Seaton Delaval and Hartley. The only brick in this wall not to fall was Holywell, right on the boundary with Tyneside. So, a total of six Conservative gains in the Blyth Valley constituency and, overall, a bigger win here than they managed at the general election.

The offsetting of these gains began in the far north of the county, in Berwick itself. The Lib Dems regained Berwick West with Ord, having lost it in 2017, though both parties' vote share fell as an independent and Green won 20% of the vote between them. Dozens of miles further south, but still in the Berwick constituency, the Greens came from nowhere to gain a seat in Alnwick. This is the only two-councillor division in Northumberland and the Conservatives held the other one easily, in part because the Greens only fielded one candidate here.

The Greens also gained the large rural ward of Humshaugh, north of Hexham on an 18% swing. Nearly all the remaining action occurred in this corner of the county. Labour gained two seats off the Tories: Prudhoe North - the first town beyond Tyneside to the west of Blyth, and the surrounding ward of Bywell. Both Prudhoe divisions have a history of voting Labour, with South actually the one with the stronger history, but the Tories held on there very easily. Bywell has a more turbulent electoral history, starting off as Conservative, going independent in 1993, Labour winning from 1997 to 2005 before it reverted to independent, then Tory in 2017 and finally, this year, back to Labour by 57 votes.

One other seat changed hands: Labour recaptured Bedlington East, one of the towns comprising the Wansbeck constituency, from an independent who didn't defend their seat this year. Labour did well in Wansbeck, holding all the inner wards that produce their majority in the constituency; though they fared terribly in outlying Morpeth. But it was Labour's resilience in Morpeth and their decent results in the county beyond their traditional heartlands that increased their vote this year: up over three points. The Conservatives, by comparison, only went up by 1.4 points. Yes, you read that correctly: there was a very small swing to Labour in Northumberland.

But Labour's vote distributed itself badly and so they ended up net down three seats and thirteen behind the Conservatives. Three Lib Dems were elected: one in each corner of the county: Berwick, Haydon and Hadrian to the west of Hexham, and Plessey in Blyth. There were the two Green gains - they had no seats here previously, and seven independents won.

It doesn't necessarily follow that if the Tories lose their majority in 2025 they'll be out of power because it's not clear who the seven independents would back in that scenario. What is clear is that the Tories have nowhere to hide now in this most northerly county: they are in power nationally, they hold three of the four parliamentary constituencies and they run the council. The slightest gust of unpopularity will easily blow away that one seat majority. Or they could demonstrate to the electors who put them in power that they find Conservative administration favourable, and the ongoing alienation of Labour from its core support may continue.

Norwich

Norwich is a splodge of red - it looks like a gaping chick trying to fly - in the middle of deep blue Norfolk. At one point, not that long ago, it had the largest group of Green Party councillors in the country. They faded somewhat but now seem to be rallying again.

This is a long-term Labour council: it's never been Tory held - they haven't even been close to winning it. It went very briefly Lib Dem - the Lib Dems even won Norwich South, ousting Home Secretary Charles Clarke - in 2010; and then the Lib Dem vote collapsed spectacularly, almost entirely to the Greens. Just look at the collapse: 45% of the vote in the 2002 council elections; 32.5% in 2004; 23% in 2007; 12% in 2011. It hasn't petered out either: they polled just 9.4% this year, their lowest vote since 1979. The Greens peaked in 2014 with fifteen seats and 38%; then fell back to as low as 20% by 2018, but since then their vote has rebounded to over 30% - they just don't have anything like as many seats as during their first wave.

Norwich was often cited by Labour in the long opposition years of the 1980s as a model council; moderate, uncontroversial, just getting on with the job of administering local services efficiently - in contrast to Liverpool, Lambeth, Haringey, Hackney, Brent, Sheffield and so on which were dominated by ideological leftwing leaderships more intent on waging war with the government. It is a relatively affluent town, the only Remain-voting authority in Norfolk or Suffolk (56%-44%) with a major academic presence. These are all indicators that the Conservatives aren't going to do all that well. Yes, the Tories hold Norwich North by a reasonable margin, but that's not really down to the Norwich wards in the constituency, which expands to include a swathe of villages outside the city boundaries which are very much more Conservative inclined.

The Conservative vote in Norwich is marooned at around - usually slightly below - 20%. They managed 22.5% this year, their highest since 2008. And it's that same old story here that 22.5% is spread evenly meaning they can't win any seats. Their long-term best bet is Eaton ward; but that's where the Lib Dems' 9.4% vote is concentrated and they finished third there this year, almost a thousand votes behind. Hence 22.5% nets one party zero seats; 9.4% nets another one seat. There may be some indicators of things changing: a 10.9% swing in Crome ward brought the Conservatives to within 200 votes; Crome being nearly all in Norwich North. They were slightly further off in Catton Grove, the oddly shaped ward that comprises the northern tip of Norwich: just under twelve points shy there. There are two other wards where the Conservatives came second: Bowthorpe and Lakenham, but quite a long way behind.

Everywhere else it is the Greens challenging Labour. They hold four wards in the east of the city: Mancroft, Nelson, Thorpe Hamlet and - following a countermanded election due to the death of one of the candidates, Sewell. This is the first time they've held Sewell. Meanwhile, wards they held in their first wave: Wensum and Town Close, look pretty secure for Labour for now. Even if the Greens won all three seats in their four wards, and the Lib Dems continue to hold Eaton, that's only fifteen seats on a council of thirty-nine. To threaten Labour's majority, either the Conservatives need to win those wards they came quite close in this year, or the others need to put more safely Labour wards into play. Or both. That's very difficult while Labour is polling around 40% across Norwich - and of course a lot more than that in the wards that it wins.

There's no sign the voters of Norwich want change - they have a long history with Labour councils and with a Conservative government they are far from ideologically compatible with ensconced at Westminster, no reason to want to cast protest votes against Labour.

Nuneaton and Bedworth

If you're already tired of reading about big Conservative wins, move swiftly along, please. The Warwickshire town of Nuneaton is towards the southern end of the huge West Midlands corridor of once reliably Labour-voting areas that have deserted the party almost wholesale.

In 2016, Labour held 25 seats on the council here to just seven Conservatives; in 2018 (the council elects half its seats every two years) the Conservatives went to sixteen councillors to seventeen Labour; and in 2021, twenty-six Tories to just seven Labour. The only time Nuneaton and Bedworth has had a Conservative majority was in 2008 - of just two seats.

Such a turnaround is founded on a big swing in votes: Labour has fallen from 39% in 2016 to 26% this year; the Conservatives have surged from 33% to 58%: a 19% swing in four years. Go back to the mid-1990s and you can find a Labour vote share of 70% in this borough. It has also turned the normally marginal Nuneaton and North Warwickshire (Bedworth is part of that constituency) into safe Tory constituencies.

The Conservative vote increased by over forty points in Bede - the first time ever this ward's elected a Tory councillor; Bulkington and Exhall; and by over thirty in four other wards. Labour retained just one seat this time, while the sole Green councillor held onto the suburban Weddington ward. His wife kept the Tory swing down to just 1.7% in next door St Nicolas but lost. If the 2021 Tory wave repeats in 2022 there may well be just two Labour councillors and one Green as the entire opposition, facing thirty-one Conservatives.

A large part of this is Brexit - Nuneaton voted a thumping 66-34 to leave the EU in 2016. But one of the fundamental mistakes Labour is making - well two mistakes in fact, - is that the Brexit vote is just about the EU [ironic, given the party spent the years following the referendum telling us that the referendum vote was actually about almost any issue other than the EU], but also that by simply spouting that they now respect the outcome [they don't, because they would still drag the UK back into the Customs Union and the Single Market - the *raison d'être* of the EU] these voters will simply return to the fold. They are only deluding themselves.

The reprehensible behaviour of Labour MP after Labour MP insulting Leave voters and trying every deceitful, underhand parliamentary tactic to thwart the government leaving, while professing that was not their intent, has burnt bridges with the party in seats like Nuneaton for years to come - perhaps permanently. This isn't about Brexit *per se*: it's about trust, respect and decency. And it's about a wider values divide that Labour is also on the wrong side of.

All that said, the Conservative wave that has flowed Nuneaton and Bedworth is still new: just three years' old, really. It's far too soon to say whether this is a flash flood or a realignment - though the latter seems more likely than the former. Either way, the Conservatives will be governing this small square of North Warwickshire at least until 2024: the 2021 landslide means its almost mathematically impossible for Labour to regain control next year, even if it does miraculously recover.

Nottinghamshire

The Conservatives gained overall control of Nottinghamshire for the third time ever this year. The difference between this and the last two times: 1977 and 2009, was that they were in the mid-terms of unpopular Labour governments when you would expect the Labour vote to rebound as soon as the party was back in opposition nationally. This time the elections took place in the early mid-term of an eleventh year Conservative government and replicated the drubbing Labour took in the county at the 2019 general election.

Labour was assailed from all sides. The Conservatives encroached in the former mining towns and villages of Sherwood and Bassetlaw districts. They also finally broke through in Mansfield where opposition locally has, until now, been mainly in the form of the Mansfield Independent Forum. But they made little progress in the Gedling district immediately east of Nottingham - just gaining the Carlton East division by 23 votes, and reversed in Broxtowe to the west - losing a seat in two-councillor Stapleford.

These two districts - and West Bridgford just across the Trent - are increasingly suburban extensions of the city and, inexorably voting more and more like it, which isn't something to delight the Conservatives. Meanwhile, the Ashfield Independents, led by ex-Lib Dem Jason Zadrozny, took full control of all the district's wards. Previously they'd focussed on Ashfield itself but this time they won all three county council divisions in Hucknall; all three from the Conservatives, though South is basically - or should be - a Labour division.

Labour's 29.4% county-wide was atrocious: only once have they polled worse, but it was also the distribution of votes that was disastrous for Labour. They managed 39% in Bassetlaw, 27% in Mansfield, 22% in Newark and Sherwood (if we exclude the much more Conservative Newark side of the district the Labour share is 27%) and 17% in Ashfield. These are the Nottinghamshire colliery districts and wards. It's not just the deplorable vote shares they won here: look at the direction of travel.

In Ashfield Labour's vote share dropped 11.2 percentage points; in Mansfield 10.2% and in Bassetlaw 5.1. Yet in Gedling, Broxtowe and Rushcliffe districts Labour's vote share increased - not by much, but what a contrast: the political geography of Labour's new vote versus that it has lost. In contrast, the Conservative vote rose steeply everywhere except those three Nottingham-orbit districts plus Newark and Sherwood (though, again, it rose in the Sherwood west and fell in the Newark east). In Mansfield their vote doubled from 20.4% to 40.5%; in Bassetlaw it surged from 36.1% to 51.3% and, even though they won no council seats here, it increased by 17.5% to 24.9% in Ashfield.

But Labour's vote rose in, mostly, the wrong places. The Tories can afford to lose ground in Rushcliffe and Newark because they are so far ahead in these places. The Conservatives aren't going to lose Newark; they're still pretty far ahead in Rushcliffe, although this Remain-voting district is becoming more marginal. When Labour can win all three West Bridgford divisions instead of just the one closest to Nottingham, then the Tories should start worrying about this district and constituency. The positives for Labour are that they convincingly outpolled the Conservatives in the wards that make up the Gedling constituency (48.3% to 37.7%) and were only 1,400 votes behind the Conservative in Broxtowe, with both parties being dragged down below 40% by independents and the Lib Dems, whose only county council seat is here.

The Greens won no seats in Nottinghamshire - never have, but they came close in Newark East: just 260 votes short there.

Demographically Newark and Rushcliffe are the sort of areas best suited to Green politics; Gedling and Broxtowe perhaps - but the high ethnic minority vote in those suburban districts make it harder.

The Conservative majority in Nottinghamshire is just eight seats, but that belies the fact that the thirty-seven Tory county councillors outnumber Labour by more than two to one. While the Conservatives could well lose control in 2025 - there are more than five highly marginal Tory seats ringing Nottingham alone - it is very much harder to see a path to a Labour majority here anymore. They would need to undo their huge losses to the Conservatives in Mansfield, Sherwood and Bassetlaw; and somehow break the lock the Ashfield independents have on that district. They can certainly improve, especially in Broxtowe and Rushcliffe but there is only one winnable division in Carlton.

Nottinghamshire was a harder nut for the Conservatives to crack than next door Derbyshire. The two are almost mirrors of each other; a political Rorschach Test with the coal seam running down the boundary of the two. Historically there have been slightly more strongly Conservative areas in Derbyshire to make a Tory win there somewhat easier. Derbyshire remains slightly better still but only because Derby and its satellites are nowhere near as Labour-leaning as Nottingham and its surrounds. If anything the Nottinghamshire coalfields have abandoned Labour even more than Derbyshire's have. That makes these two East Midlands counties suddenly incredibly formidable challenges for Labour.

Oldham

Although Labour held Oldham - one of, if not the, most ethnically polarised areas in the country, it posted the least good results for the party in Greater Manchester after Bolton.

Labour lost six seats and the Conservatives gained four, while independents won in Failsworth. That still gives them a comfortable majority of twenty but let's just say a hint of brittleness surrounds Labour here - nothing more than that yet.

As well as the town a few miles east of Manchester, Oldham district includes Royton, Chadderton, Failsworth and Saddleworth which, as development expanded effectively became one interconnected area, with Saddleworth Moor climbing up the side of the Pennines. Each of these has at least two wards; Chadderton and Saddleworth three.

Oldham went through a substantial decline as its mills and other industry closed and what was until then a fairly competitive district swung firmly to Labour. As recently as the late seventies the Conservatives could routinely outpoll Labour: they had a majority on the council in 1978 and 1979.

Then the Conservative vote eroded as recession hit northern industry: in just seven years they lost fifteen percentage points; by the mid-1990s they were down to the mid-teens and, with a little volatility that's where they've stayed. A lot of this vote went to the Alliance and then the Lib Dems, not to Labour, winning a handful of seats until the late 1980s, then climbing to a high of thirty-one councillors in 2000. And then, with Labour ousted from government, the Lib Dem vote proved to be little other than a protest vote and they collapsed, ushering in the second era of comfortable Labour majorities.

But Oldham is more than five miles from Manchester culturally. The area voted substantially for Brexit in 2016, 61% to 39%; all the boroughs to the east of the city did so bar Stockport. Although there

is deep racial polarisation in Oldham, the borough is generally heavily white: the bulk of the South Asian population being confined to just three central wards: Coldhurst, St Mary's and Werneth.

There is some link between how white an area is and how strongly it favoured Brexit but although a large majority of ethnic minorities voted to remain (British Asians are estimated, from polling, to have voted approximately 67% Remain) that still leaves a third who did not. It also seems likely that Asians in metropolitan areas that voted for Remain would have done so in higher proportions than in areas that voted Leave; it is also unquantifiable how large a proportion of Asian voters took the Brexit campaign to be not about the EU per se, but about England's attitude to immigration.

But it was the massively larger white population in Oldham that determined the EU referendum, and which pulled Oldham somewhat closer to competitiveness in the 2019 general election and this year's local elections.

The Conservatives had some crazy results. They gained Medlock Vale on a 40.3% swing, making their gains of St James on a 23% swing and Royton North on one of 18% look mundane. They managed to see off the Lib Dems in both rural, affluent Saddleworth districts, though not the more densely populated Saddleworth West and Lees, which voted Lib Dem 29.8%, Proud of Saddleworth 28.3%, Labour 22.4% and Conservative 19.3% - this ward has little tradition of a Conservative vote, though they won a seat here in 2019.

An organised Independent Group gained a seat in Failsworth East in 2019; they added a second there and a first in the town's western ward, coming from nowhere to win East with 58% and West with 46%. There were also close-run Labour holds in Chadderton North and Chadderton South (though not Central despite a thirty-point Conservative increase there). The Conservatives also nearly added Royton South to its gain of the northern seat, missing out by 105 votes. An independent almost gained a seat in Coldhurst ward, falling short by forty one votes.

The reason I suggest that the Labour vote is now somewhat brittle is that, if you tot up all the wards that now have at least one non-Labour councillor, there are more than those that Labour still fully controls. Labour slid to below 40% of the vote across Oldham which is the lowest they've been since the party was in government, but although the Tory vote increased markedly they still polled only 24%. That said, in Oldham they appear to be utilising their vote well: they are absolutely nowhere still in central Oldham, but have sufficient focus in outlying wards they can win, or have some history of winning.

This is Labour's bigger problem than their slide in votes: the fact that they are being taken on in different parts of the borough by different parties: these new Independents in Failsworth, the Conservatives in Royton and Medlock Vale and Saddleworth and the Lib Dems in the pair of more affluent northern wards of Shaw and Crompton; with that free-for-all going on in Lees.

Oxford

Both of England's premier university cities had boundary changes this year and Labour won both easily. The similarities continue: there are no Conservative councillors in either Cambridge or Oxford, the Lib Dems have a decent but not especially threatening representation and there is a small Green group, though in Oxford there is more of a history of electing Greens than Cambridge. Oxford also has a couple of independent councillors - Cambridge does not.

But there are bigger differences. Oxford is the larger city and has a significant manufacturing sector, including Ford Cars at their huge Cowley works. There is a much larger ethnic minority population in Oxford, and more council housing, including the large Blackbird Leys estate on the city's edge.

Labour's vote has been pretty consistent in Oxford usually in between 30% and 45%; more than enough to win a large majority of seats every two years when half come up for election. The Conservatives have long given up the ghost here: they are usually stranded below 15% and haven't won a seat here since 2000. Even when they surprisingly recaptured the Oxford West and Abingdon constituency in 2015 (only to lose it again in 2017) there was no feed through to local election results - the bulk of their vote would probably have come from the Abingdon side of the constituency.

Another difference with Cambridge is that there is no fairly long period of Lib Dem control. This is due to that big difference with its competitor: the much larger, working-class community: Oxford is far more than just a university town, whereas Cambridge, essentially, isn't. The other reason the Lib Dems have never been able to get their claws into Oxford is that Green vote. When Labour was unpopular and losing votes to its left as much as to its right, in Oxford protest sprayed between the Lib Dems and Greens instead of aligning behind one; so whilst Labour lost its majority on the council, it was simply well hung: in 2006, for example, seventeen Labour councillors, nineteen Lib Dems and twelve Greens, representing mostly the university quarter around Cowley Road.

The Green and independent vote is back to the sort of levels that produced those hung councils, but the Lib Dem vote is considerably suppressed, and concentrated now in the few wards that comprise their Oxford West stronghold (actually wards in the north: the compass points are askew in this city).

The all-out elections in 2021 did not produce all that much excitement. There are a handful of competitive wards: split representation in Donnington, Marston, Quarry and Temple Cowley; close Labour holds over the Greens in Osney and almost close results for the Lib Dems in Headington and Summertown, but the bulk of Labour's wards are safe enough.

Oxfordshire

The argument that the Conservatives have a problem with their usually loyal "blue wall" of seats, weeks before the party lost the Chesham and Amersham in the June by-election, rests on the results in three counties, essentially: Cambridgeshire, Surrey and Oxfordshire (plus one or two district council results).

The worst - by far - of these results was in Oxfordshire: ten Tory losses, eight Lib Dem gains giving the two groups parity on the county council. Labour gained two and the Greens three (none of them in their former base of Oxford).

These losses were indeed far from great for the Conservatives: streams of Lib Dem yellow now emanate out like electrical beats from Oxford, south through Abingdon, Wantage and Didcot; west through Woodstock and east to Thame.

There were only two districts in the county where the Conservatives were impervious to these losses: Oxford - because they long ago lost any seats they could win there; and Cherwell (Banbury and Bicester) where they won nine of the thirteen divisions - no change. For those of you who believe I place too much emphasis on the EU referendum

five years down the road, how curious it must be that Cherwell was the only district in Oxfordshire to vote Leave and, coincidentally, was the only district of Conservative resilience. So you're going to have to put up with this thesis for a little longer!

There were only four Remain-voting counties in 2016 (I'm not including the abolished metropolitan counties here, though if I did I'd only add two more to the list: Greater London and Merseyside): Buckinghamshire, Cambridgeshire, Oxfordshire and Surrey.

I am going to attempt to make the case that what happened in 2021 was not the downfall of Conservatism from counties that have provided Tory prime ministers, Chancellors of the Exchequer and Foreign Secretaries but, broadly, a relatively normal mid-term effect that, because of Brexit isn't happening in Leave -voting areas. We are, as I've noted in other council reports, in the eleventh year of a Conservative government. In the mid-term of Margaret Thatcher's first government, prior to the Falklands War, the Conservatives were third in national opinion polls and the Alliance was on 50% of the vote. It was mid-term unpopularity that ended her third term in office. John Major's terminal Tory government between 1992 and 1997 was up to forty points behind Labour at times. In other words: Boris Johnson's government should have been losing scores of seats this year: the result in Oxfordshire was normal - to the extent British politics is normal these days.

Of course, the fact that so many people in Oxfordshire voted Remain, are highly educated, largely very affluent and, even if they typically voted Conservative tended to the liberal end of that party's big tent, made the likelihood of Tory losses greater. But just because Oxfordshire sounds like a county steeped in Conservatism doesn't make it so: the Tories have only won majorities on this council five times out of thirteen - the last of which was 2009. This council is normally in no overall control and the Tory vote share, while on the low side, was nothing especially egregious: 36.2%. It's been below 40% seven times since the county council was constituted in 1973.

The two districts the Conservatives had particular problems in this year were South Oxfordshire (Henley, Thame and Didcot) and Vale of the White Horse (Abingdon and Wantage). Here their vote fell nine percentage points and seven percentage points respectively. They were already much weaker in the Vale, this being where most of the Lib Dem-held Oxford West and Abingdon constituency is constituted, but the wider district also has pockets of support for the party. Here the Conservatives won just two county divisions and the Lib Dems' ten (compared to four and eight in 2017). In South Oxfordshire the results were more complicated. Here the Conservatives lost just two divisions, the Lib Dems gained three, the Greens won two and independents lost three. The Henley Residents' Group held the Henley division.

In West Oxfordshire, the Conservative vote fell a more modest five percentage points but they still lost two seats to the Lib Dems and - the result that got Twitter so excited on election night - Chipping Norton to Labour. This was made out to be a startling gain. In fact, Labour has won this division more often than the Conservatives; they hold the West Oxfordshire district ward covering most of the same area, and the swing:6.4% wasn't all that stunning. Labour also gained Witney North & East division and the swing there was stunning: 18.45% as the Conservative vote fell twenty-two points. Labour has no history of winning this end of Witney - slightly oddly the South Central division, which Labour already held, swung very slightly to the Conservatives.

Labour retained its grip on Oxford with the party's vote essentially identical to 2017 and with no seats changing hands. The Greens recovered somewhat in the city, and while they were close to

regaining the Iffley Fields and St Mary's ward - 195 votes short - this was more or less a rerun of the 2017 result when they lost by 199. Their vote increased more impressively in other central Oxford divisions like Marston & Northway, Isis and University Parks but they have fallen a long way back and none of these was close.

The Greens pulled off some of their spectaculars elsewhere though. They gained Kidlington South, a division immediately north of Oxford, from the Conservatives on a 29.55% swing - their vote up forty-two points there. The Greens have seats in the Cherwell district ward covering some of this area, though they did not win the Cherwell seat up for election this year. They gained Wallingford in the south of Oxon from an independent who wasn't defending their seat; here their vote rose forty-eight points. And they gained neighbouring Berinsfield and Garsington from the Conservatives on a thirty-eight point vote increase.

There was one election curio to note. In the Banbury Ruscote division, the Conservative, Jayne Strangwood, had been declared the winner in a division that almost always votes Labour: they won almost 58% here in 2017. It transpired that the Labour and Conservative votes had been transposed by the Returning Officer and Labour had, indeed, held the seat. But electoral law does not permit results to be altered or corrected after they have been declared, so Labour had to go to the High Court to overturn the result. This was duly done on 11 August and Mark Cherry was formally re-elected.

There are relatively few Conservative marginals left in Oxfordshire: they seem to have lost pretty much all they are going to without even further dramatic falls in their support here. There are, in contrast, one heck of a lot vulnerable Lib Dem and Labour wards: it's pretty hard for parties that aren't the Conservatives to dig roots deep into this deeply blue-tinged territory, even if voters here don't much care for the type of party the Tories have become. To the extent that there are far more Lib Dem, Labour and Green councillors than Conservatives this doesn't really matter much: this coalition can easily get its agenda through in council meetings. But even in this far from good year for the Tories in Oxfordshire, they still polled eleven points clear of the Lib Dems and fifteen clear of Labour.

Pendle

There are two sides to Pendle - historically the famous marginal constituency of Nelson and Colne - not to be confused with Colne Valley which is t'other side of the Pennines in West Yorkshire.

Nelson is the Labour side of Pendle, though there are other linked towns here: Brierfield, which nowadays is the slightly stronger town for Labour, and Barrowford before you reach Colne, right in the centre of the district. A little confusingly, neither of these big towns is referenced in a ward name: Colne is the Vivary Bridge and Waterside and Horsfield wards; while Nelson is the Bradley, Whitefield and Walverden and (part of) Marsden and Southfield.

Then there is the surrounding rural territory, stretching north to the towns of Barnoldswick and Coates. These are the best Lib Dem wards due mainly to the long-standing tireless work of Tony Greaves, one of the pioneers of that party's famous "community politics" approach which attempted to persuade local voters that Liberal Democrat councillors were indispensable if they valued clean streets, potholes and pavements repaired and all other council problems dealt with promptly and effectively.

It worked very well in Pendle: until the Lib Dems entered into the coalition with David Cameron's Conservatives in 2010 they were major players on the council, sporadically winning power. In fact, the Lib Dems have had an overall majority on Pendle more often than Labour and Conservative combined. When the accommodations (or betrayals, as many saw them) of government all-but destroyed the Lib Dems, Pendle's variety also faded from competitiveness - but they didn't collapse as in so many other places: they simply became a somewhat distant third party, usually taking just under 20% of the vote each year. Greaves died in March this year but his legacy is a competitive party organisation in a far from fertile corner of Lancashire for Liberalism.

The Lib Dems took their votes almost equally from the Conservatives and Labour:

- 1976: Con 34.7%, Lab 30.3%, Liberals 28.0%
- 1984: Con 29.5%, Lab 34.9%, Alliance 34.3%
- 1998 Con 35.2, Lab 38.6%, Lib Dem 41.6%
- 2007: Con 34.6%, Lab 17.7%, Lib Dem 34.8%
- 2016: Con 39.8%, Lab 34.6%, Lib Dem 19.9%

Clearly there's some volatility between particular election years reflecting the national standings of the Tories and Labour but with the pretty constant Lib Dem vote taking something out of the peaks and troughs in districts which were straight two-party fights.

Boundary changes took place for these council elections which also reduced the size of the council from forty-nine councillors to just thirty-three. Five Lib Dem councillors elected this year does not directly correlate with the ten the party had going into the elections, but it's still a 5% drop.

The Conservatives increased their vote share to 45%, the highest they've ever polled in local elections and won eighteen seats - just enough to scrape an overall majority of three. Labour, whose vote was fractionally down on their 2019 local election performance, won ten seats. Notably, the Conservatives held a seat in the Nelson ward of Bradley that they first gained in 2019. That was the first time they'd ever won there. They also won two of the three seats in Waterfield and Horsfield - that half Nelson (pardon the pun) ward that has historically been a Labour-Lib Dem battleground. Nelson looks distinctly less red than it is famed for.

The two Brierfield wards, just across the borough boundary from Burnley, stayed Labour, as did the third Nelson ward of Whitefield and Walverden. The Lib Dems narrowly won the new Fence and Higham ward, the successor to Old Laund Booth ward, but with just a single councillor, by thirty votes in a straight fight with the Conservatives. Labour not standing seemingly helped block the Tories there, even if their wider strategy of depriving them of a majority, failed.

The competitiveness of Pendle local elections is reflected, almost exactly in the competitiveness of the parliamentary seat. The Conservatives have held the constituency since 2010; in 2019 by fourteen percentage points: 54% to 40% for Labour. This year's local elections gave the Conservatives 45% and Labour 35% (the Lib Dems got just 3.5% in the general election but 18.3% in the local elections), so a broadly similar result, factoring in that the Conservatives were slightly less popular this year than at the general election.

The Conservatives seem well placed to keep control in 2022 because there are more potentially vulnerable Labour and Lib Dem seats up in this first third that come up: the councillors who placed third in this year's all-out elections. But it's not beyond the realms of possibility that they could do worse in this contrarian place.

Peterborough

The stage of the electoral cycle that came to the fore in 2021 is most favourable to the Conservatives because every ward in Peterborough was up for election. In the other two years, some of the more rural wards which are heavily Conservative but only have one or two councillors don't vote and, even though the votes they add to the Tory pile aren't vast, they do tend to skew the results somewhat away from them.

Nonetheless, this was a very good year for the Conservatives in Peterborough, building on their recapture of the parliamentary constituency in the 2019 general election - another seat, like Lincoln and Ipswich, that see-saws regularly. The parliamentary seat only includes just over 60% of the entire district, the rest - for now - being in the North West Cambridgeshire constituency.

There are three components to Peterborough district. There is the city itself: twelve mainly densely-packed wards in the centre. These wards are politically diverse, multicultural and competitive, and often change hands. There are the southern suburbs, mainly south of the River Nene, which are more reliably Conservative than the city centre wards but still volatile. And there are the four rural wards that elect seven Conservative councillors, usually with comfortable majorities.

This year the Conservatives won sixteen of the twenty-two seats up which, even taking into account those strongly Tory wards that aren't necessarily up in other years of the cycle, was a significant haul. But they have not done nearly so well in the previous two years, 2019 and 2018, so the council is still under no overall control despite there being twelve more Conservative councillors than Labour, the second-largest party, has.

There are five parties represented on the council: Conservative, Labour, Lib Dem and Green plus a community party that only contests (and wins) Werrington ward. There used to be more: UKIP won councillors here and the Liberal Party used to win Dogsthorpe ward. Even though Peterborough is located in the northern half of Cambridgeshire, as strongly Leave-voting as south Cambridgeshire was passionately Remain, the Conservatives have not benefited as much as you might expect from the decline of UKIP and the general reluctance of working-class, white voters to support Labour after that divide.

The Conservatives polled 44.5% this year to Labour's 29.9 and the Lib Dems' 11% (others got 14.6% which is their lowest share since voting for a minor party became a thing after 2002). That's a lot more than the Conservatives won the constituency by in 2019 but, as I say, the parts of the district that aren't in the constituency are more Conservative so it's probably on a par with the general election result.

It's handy for a party to have a landslide year in an electoral cycle - at least until that year's seats come up again four years' hence - because it means they can have a couple of easier years where they miss some of their targets. Nonetheless, they need two gains to take a majority on the council. The seats up in 2022 break seven Conservative, six Labour, three Lib Dem, one Green and one Werrington First; and in 2024 eight Labour, six Conservative, four Lib Dem, one Green and one First.

The Tories have now lost all three Orton Waterville seats to the Greens, so there's no further loss pending there, but they'll struggle to hold a seat in North against Labour. They might gain Labour seats in Dogsthorpe, East and Ravensthorpe, though these are usually only Tory gains in landslide years. They might pick off a second Lib Dem

seat in Fletton and Stanground and Gunthorpe; though the Lib Dems will try to add a second seat in Hampton Vale, the southern-most ward.

Labour struggles to get close to an overall majority in part because the council area is much larger than just the core city but also because its vote is heavily concentrated in a few central wards. They've only managed a majority three times since 1973 and the last was in 1996 - even in those mid-nineties meltdown years Labour could only truly capitalise once. The party's Brexit stance will probably cap its chances for a while, but Peterborough is growing pretty fast and that may change political dynamics here.

Plymouth

Another dreadful result for Labour here, though in terms of votes it was less bad than a largely blue political map looks. Plymouth is a finely-balanced city politically, changing control regularly - nine times, in fact, since 1973. The Tory gain this year, turning a Labour majority of seven into a Conservative majority of five (no other parties are represented) was founded on a big shift in votes.

The Conservatives surged from 35.5% in 2016 to 50.6% this year, though Labour also rose, from 26% to 34%. Other parties - and by this I mainly mean UKIP in 2016 - collapsed from 32% to 12% this year. That enabled the Conservatives to gain six Labour seats, and confine that party to just five wards along the waterfront.

Nonetheless, Labour still outpolled the Conservatives easily in the Sutton and Devonport constituency - the southern seat held by Luke Pollard, while Moor View facing towards Dartmoor continues its slide towards the Conservatives. There are also a third set of wards in Plymouth: the prosperous Plympton and Plymstock neighbourhoods east of the River Plym, which used to form the basis of a third Plymouth seat: Sutton (the current Sutton and Devonport is very much more the abolished Plymouth Drake constituency) represented by Alan Clark, but which are now in the South East Devon constituency. These wards are solidly Conservative and were all up for election this year - two of the three Plympton wards only have two councillors and so aren't always up for election.

It'll be quite hard for Labour to overturn the 2021 result next year: eight Conservative seats are up but that's against eleven for Labour. If we remove the Plympton and Plymstock wards from contention because Labour isn't close in any of them, that leaves just four Tory defences. Five of the Labour wards up now have Conservative councillors and Southway has two Tories, so this looks like the hardest Labour defence, especially as they lost by nearly 800 this year.

Two of the wards Labour won this year don't look secure: Devonport, and St Peter and the Waterfront, and it's unclear what this more favourable political environment may do to the city centre Drake ward, which didn't elect this year. The Conservatives last won here in 2014 and for the last two elections Labour has won easily but it's a historically Conservative ward.

Plymouth used to be the city SDP leader David Owen represented, but despite his ability to hold Labour at bay (he was a Labour MP before defecting and Devonport was a Labour constituency based on its dockyard and naval connections - though it would not be on these results) there has never been all that much a centre party vote in local elections. The highest Lib Dem vote this year was 10.8% in Plymstock Dunstone. It's the Greens that may become the third party represented on the council: they came very close in Plympton

Chaddlewood this year: 101 votes shy, and the ward's other seat is up in 2022. That said, the Green explosion onto the scene came almost entirely from Labour and the absence of parties that stood in 2016: the Conservative vote was down just two and a half points, so they'll need to find a way to win over Tory voters to gain the seat.

Plymouth voted 59.9% to 40.1% to leave the EU, and whilst that's a large part of the swing to the Conservatives it doesn't explain Labour's resilience here, nor the way wards are reorienting. Plymouth Moorview was notionally the Labour seat when it was created: it now looks pretty safely Conservative - though how much of a future its MP Jonny Mercer has with that party is questionable: he is making little secret of his deep disagreements with the government over veterans affairs and the way party whips sought "background" on him to try to obtain his obedience to the party line. Meanwhile, Sutton and Devonport, which originally had a Conservative MP Oliver Colville, albeit with a tenuous majority, looks fairly alright for Labour at the moment. The Conservatives are suddenly spreading their much higher vote very effectively and if they are able to keep winning Plymouth seats at a ratio of nearly three to one, we might be at the start of a reasonably long stretch of Conservative administration, which the city hasn't experienced since the late 1980s.

Portsmouth

From one naval city to another. Portsmouth is a lot more politically complex than Plymouth because it is a three-way marginal with a great deal of political churn.

This turbulence began in 1984 when the Conservative MP for Portsmouth South, the fabulously named Ralph Bonner Pink, died. Pink had won a very comfortable 12,000 majority at the 1983 general election - he had been a long-serving Portsmouth councillor and MP since 1966, though his majority was somewhat exaggerated by the fact that the SDP and Labour divided 50% of the vote evenly.

Until that point both Portsmouth seats and the council were comfortably Conservative; Portsmouth North had elected Labour in its landslide years because of a huge vote on the Paulsgrove council estate but was more secure than South, and there was a solid Labour vote in South around the docks of Southsea Island that was nowhere near large enough to win.

The SDP's Mike Hancock won the Portsmouth South by-election but lost it at the 1987 general election; had to wait another ten years until the 1997 Conservative meltdown gifted it back to the Liberal Democrats and, in turn, lost in the Lib Dem 2015 meltdown. Portsmouth North fell to Labour in 1997 and stayed with them until 2010.

Then, after just two years of Conservative representation, Portsmouth South flipped again, this time to Labour's Stephen Morgan - the first time South had ever voted Labour. North, supposedly the better Labour seat, stayed very securely in the hands of Conservative Penny Mordaunt.

This churn is replicated on the council. Right now there are seventeen Conservative councillors, sixteen Lib Dems, eight Labour and one Independent. There are no Labour seats in Portsmouth North anymore and just one Conservative ward in Portsmouth South. But there is no sign as yet of the Lib Dem council vote collapsing to Labour as its parliamentary vote has: Labour could only win two seats in 2021: Charles Dickens (the writer was born in Portsmouth) and

Central Southsea, though they narrowly missed out on three others: Milton, St Jude and Fratton (home of Portsmouth's football club).

There are decent Conservative votes in all three of these wards, but not really strong enough to challenge. There aren't really any Conservative-Labour or Conservative-Liberal Democrat battleground wards; Cosham nearly is: a Con-Lab ward, but not quite (it hasn't elected a Labour councillor since 2002) and Nelson nearly is: that one a Lib Dem held Tory target; both in North. The Tories don't quite have a lock on Eastney and Craneswater - their one Portsmouth South ward, but the Lib Dems haven't been able to win here the last three contests, and Labour's vote has been surging here at the Lib Dems' expense - still second, but only just.

Because the Conservatives don't have any chances, it's very hard to see how they get to a majority of seats, ever. They need at least five seats to achieve this, but they hold almost everything in the north of the city and need to boost their vote considerably in South to make these seats genuine three-way marginals they might be able to sneak into while Labour and the Lib Dems are knocking each other out.

Likewise, the Lib Dems, who have run Portsmouth with a majority in the recent past, cannot get to twenty-two seats while Labour is sapping their vote. These ward battles haven't stopped Labour supporting a minority Lib Dem administration. Labour should, in theory, be able to win the council if it could find a way of joining together its new voters in the south with its ex-voters in the north, but this local conundrum is as intractable as the same problem the party has nationally.

Portsmouth voted Leave in the EU referendum, 58% to 42%, but the bulk of those votes would have been cast in the north and most Remain votes would have come from the south. And this split is reflected in the city's political votes, because whilst Portsmouth as a whole voted Conservative 35.9%, Labour 29.1% and Lib Dem 25.8% this year; North voted Conservative 47.1%, Labour 24.8%, Lib Dem 15.9%; while South split Lib Dem 34.5%, Labour 33.3% and Conservative 25.9%. Even though Portsmouth is geographically tiny, it's split deeply; effectively two entirely different communities.

The seats up in 2022 split six Conservative, four Labour and four Lib Dem, but the only threat the Conservatives seriously face is if independents again take them on in Paulsgrove. That council estate ward is no longer Labour: they won just 11.6% there this year and, while its residents may be culturally conservative, they aren't necessarily quite a fit for the Tories either, so this seat is vulnerable. The most likely changes are between Labour and Lib Dem seats with Labour more on the defensive than the Lib Dems. But we could see nothing change and this curious three-way split continue.

Preston

Preston is currently Labour's golden council having implemented the "Preston model" which is about keeping as much procurement of services, not just from the council but right across the public, educational and voluntary sector within the city, getting their partners (or "anchors" as they call them) to pay the National Living Wage, wherever possible sourcing from local small and medium enterprises rather than larger corporations with no links to the area, and with this additional investment going into the local economy, lifting living standards and tackling the deep inequality found here. They call this "community wealth building".

These are laudable policies but it's not obvious that Labour is benefiting from them locally; any more than Labour in, say,

Hammersmith and Fulham did from free social care before they were booted out of power in 2006, or indeed the Conservatives did in that same borough having cut council tax quite significantly before they were booted out in 2014. This is the biggest frustration of local councillors: no matter how good (or bad) they are, voters seldom vote on local issues: it's national political popularity that matters.

Preston is a little unusual as a local authority in that it's not quite solely a city-only district: it has a rural, Conservative-voting hinterland, but not much of one. It sort of fits between those two models I identified a lot earlier: neither a tightly-drawn urban hub nor a council that takes in vast tracts of the surrounding Lancashire countryside.

In parliamentary terms, that is exactly how Preston used to be drawn: two constituencies, North taking in a lot of the strongly Conservative territory north of the city; South crossing the River Ribble to include satellite towns like Penwortham. Core Preston is very, very safely Labour with a large, mainly Muslim ethnic population, but when split in half and merged with very, very much not Labour areas beyond, it created two of the most finely-balanced marginals in the country. In 1979 Conservative Robert Atkins beat Labour's Ronald Atkins by 29 votes in Preston North, while Labour's Stan Thorne won Preston South by the comparably princely majority of 621.

Since then, pretty much all of urban Preston has been put together in one secure Labour constituency while the suburbs and rural sections have been placed in a small variety of different constituencies: the western suburbs into Fylde and the north into what is currently the Wyre and Preston North constituency of Defence Secretary Ben Wallace. These are both very safely Conservative. Bear in mind, therefore, that when we talk about the constituency of Preston and the local authority that is Preston, these are very different entities. The former is very Labour; the latter is much more politically diverse.

The core city is big enough for Labour to always start with a big advantage in local elections but, especially since ward boundary and council size changes reduced the number of seats to just 48 (from 57) in 2019, things are somewhat closer these days.

There are seven safe Labour wards: Brookfield, City Centre, Deepdale, Fishwick and Frenchwood, Plungington, Ribbleton and St Matthew's; three Labour marginals: Ashton, Lea and Larches and Garrison; three safe Conservative wards: Preston Rural East, Preston Rural North and Sharoe Green; three Conservative-Lib Dem marginals: Cadley, Greyfriars and Ingol and Cottam.

In a worst-case scenario - and we're not close to this - Labour can only rely on twenty-one seats, four short of a majority. And for the Conservatives to even begin to dream about it they'd have to reverse the substantial and rapid Labour swing in Garrison ward, which was Conservative from its creation in 1990 through to 2016, but has been Labour since. Labour was about thirteen points ahead there this year: it's not especially close but nor is it out of reach. Of similar distance from the Tories is Lea and Larches ward, an amalgamation of a Conservative ward (Lea) and a Labour-Lib Dem ward (Larches) which Labour was ahead in by 237 votes in 2021.

The Lib Dems suddenly seem to have a bigger problem in Labour because all three of their wards are suddenly under attack from the Conservatives. This year the Tories gained two: Greyfriars and Ingol and Cottam fairly easily and missed the third by 129 votes. Not only would a Labour loss be a possibility if the Conservatives won those two marginal wards: a Conservative gain would be the only alternative if they eradicated the Lib Dems from the council. The Tories last ran Preston in the late 1970s.

We are a long way from such a scenario, especially as 2021 was a pretty good Conservative year and Labour still won a clear majority of seats. The Conservative vote was 34.6% and Labour's 42.5% but that's not especially reflective of the votes in the marginals because the Tories stack up votes in the two rural wards especially, and are therefore obviously somewhat weaker in the bulk of the city. For now, Labour is secure but not safe in Preston.

Reading

Another of those seemingly anomalous southern towns that, throughout the Thatcherite 1980s kept re-electing a Labour council while both its parliamentary seats produced huge Conservative majorities. Part of the reason - but only part, was that Reading is too big for one constituency but two small for two within its bounds, so both take in additional, very much more Conservative, areas beyond Reading. But the Tory majorities were so big in those days that Reading itself would have had to have voted Conservative too - if more narrowly than the surrounds.

Today, both Reading seats are much more competitive and the council still comfortably Labour. This year's elections were, essentially, a re-run of the 2019 results, except for Labour holding its one seat in Kentwood ward in the far west of the borough. Although the Conservatives improved their vote share a little (30.4% from 28.4% in 2016 and 24.8% in 2019) it distributed itself unfavourably: they lost Kentwood by thirty-eight votes, suffered a pretty big swing against them in their once-safe Thames ward, a smaller swing in what-should-be marginal Caversham, and didn't make any Labour ward competitive - arguably Church, which borders Tory wards in neighbouring Wokingham district, but they're still eight points adrift there.

The Greens are the party with the momentum in Reading, holding their long-time ward Park, in the far east of the borough, gaining a second seat in next door Redlands, and running Labour close in Katesgrove, the next in line geographically.

Yet again, Labour distributes its vote highly efficiently: 63% of the seats on just a 41% vote share.

All of Reading's council seats will be up for election in 2022 following ward boundary changes that should have come into effect this year, but got caught up in the pandemic delays. The changes aren't all that radical but all-out elections in boroughs unused to having to elect multiples of councillors in one go tend to throw up surprises and split wards. Labour will keep control unless their vote collapses, but things may be closer, especially if enough voters decide to throw their second or third vote to a different party to their usual preference.

Redditch

Redditch: New Town. Worcestershire, West Midlands. 62% Leave vote in 2016. Doesn't sound very promising for Labour, does it?

Nor was it. The Conservatives won all nine seats up for election this year, reducing Labour, who had an overall majority here until 2018, to just five seats on a council of twenty-nine. Three of the Tories seven gains were on 20%+ swings, a fourth only fractionally less.

This was another borough, though, where the story is of a huge Conservative surge, not a Labour collapse: Tories up twenty-seven points on 2016, Labour down eight: disappearing UKIP swinging

wholesale behind the Conservatives. Regardless of who they gained from, the Tories finished twenty-five points ahead of Labour, which is an unplayable lead in what is at least meant to be a competitive borough and typically a Labour-leaning one, at least in council elections. The last time the Tories had a majority in Redditch was 1976 to 1983, though they were the largest party by far during the Gordon Brown government.

The Tories have been significantly ahead of Labour for two years and it's highly unlikely they won't be for a third, which could be a near-extinction level event. If they lose the four seats they're defending in 2022 they'll have just a sole councillor, elected in 2019, representing Labour on this council.

Reigate and Banstead

This is an increasingly rare Surrey district in which the Conservatives aren't in trouble. No seats changed hands in 2021, so the Tories retained a majority of eleven seats, but there are four times as many Conservative councillors as there are Green councillors, the second largest group.

The district has two Residents Association wards bordering their Epsom and Ewell fiefdom in the north-west: North and Tattenham Corner, but the rest of the north is very comfortably Conservative (and very comfortable in most other respects too): Banstead, Woodmansterne, Tadworth and other villages spread over the North Downs.

The centre of the district: the towns of Reigate and Redhill, is very much more competitive. The Greens have long held Redhill East, and have more recently expanded into Earlswood and South Park wards, while the Lib Dems hold Meadvale. Reigate is safely Conservative.

The south of the district is dominated by Horley which has three wards, each with a chunk of territory from beyond the town added. These are safely Conservative wards.

In nearly every ward the winning party was fairly deeply ensconced, with the exception of Lib Dem Meadvale which they held by just 124 votes. The Greens are somewhat close in Horley East, though they fell back this year. Otherwise there don't seem to be any at risk Conservative seats.

Labour used to be a bit of a player in Reigate, at least in local elections, with ten or more councillors until 2000 - they won more than 32% of the vote in 1995 and 1996 but now win about half that level as their voters have moved to the Greens and, less so, the Lib Dems. They lost their last seat in 2011.

But Reigate is, essentially, a pretty safe Conservative borough: only they have ever won a majority on the council and, with the opposition sliced up fairly evenly: seven Greens, six Residents Associations, 3 Lib Dems and an Independent, the only conceivable alternative is a hung council with the Tories the largest party. But for that to happen the Conservatives would have to lose a lot more support because the most likely outcome in 2022 is that no seats change hands again.

Rochdale

One of the more surprising Conservative gains in the 2019 general election was Heywood and Middleton: the western half of the Greater Manchester district of Rochdale. Labour had held this seat since its creation in 1983, formed from the much more marginal Middleton and Prestwich constituency; though not by all that much in its first two contests. It had been Rochdale, held by the gigantic, and now infamous Liberal MP Cyril Smith, implicated in child sex abuse scandals but - like Jimmy Savile, not until he had died, that was traditionally the source of Labour's headaches in this borough.

Looking at the 2021 council elections you wouldn't guess Heywood and Middleton had changed hands since the last time these seats were fought: not a single ward changed hands. The Conservatives didn't really put any wards into play either. In this, the result resembles that of the Leigh constituency in Wigan borough.

Given the lack of Conservative success this year, we have to chalk their 2019 general election win up to hugely differential turnout. The Tories have two safe wards, Bamford and Norden, which should give them a 5,000 vote lead in a higher general election year. The Electoral Calculus site has estimated they also won South Middleton ward while losing all the rest - but probably by not very much. In this, the result resembles seats like Reading West: a few safe Tory wards but losing most of the wards within Reading most of the time.

Again though, Labour's vote this year may have been boosted by Andy Burnham's presence on the ballot alongside the council races. Labour's vote was the same as at the 2019 council elections: 49.4%, and down only just over two points on their 2016 showing. The Conservative vote was up ten points on 2019 to 31.5%, and twelve from 2016 - they (yet again) failed to make their increase count in any specific ward.

Rochdale, meanwhile - at least the town itself - remains a Labour fortress: 85% of the vote in Central Rochdale, 72% in Kingsway. There are very few marginals based on these results: Spotland and Falinge vulnerable to the Lib Dems, Littleborough Lakeside vulnerable to the Tories or the Lib Dems - this is nowhere near enough of a battleground to put the council in play any time soon.

The Conservatives need to organise themselves far better in this borough or they're going to find their gain of Heywood and Middleton in 2019 was as anomalous as it appeared at the time.

Rochford

The largest numerical Conservative majority (note: not their safest seat) at the 2019 general election, of 31,000, was won by Marc Francois in Rayleigh and Wickford. Just under half of that seat is in Basildon borough; the rest is in Rochford district.

At a local level, Rochford is much more competitive: at times a veritable cornucopia of parties. Residents are particularly strong in Rayleigh, and the Lib Dems and Greens can also win specific wards most elections - although the Greens are suddenly standing as Residents in Hullbridge, just as they've started doing in Cannock Chase. That ward appears as a Resident gain, even though the former Green councillor was re-elected. In good times, and 2021 was obviously not that, Roche South is sometimes winnable by Labour,

In parliamentary elections, Rochford and Foulness - the eastern end of the district, are combined with the eastern end of Southend, and this constituency is almost a marginal - but not quite, and there are

probably two or three currently unwinnable wards for Labour in that constituency to make it genuinely competitive. Nonetheless, for every Rother Valley, Sedgefield and Walsall North Labour lose, they are going to need to offset it by gaining a traditionally more difficult constituency somewhere else: here or in Shoreham, or Basingstoke or Truro and Falmouth.

The Conservatives only polled 41.5% of the vote in 2021 which shows just how their vote fragments beyond parliamentary elections. They were actually up eight from their 2016 showing and the Tory vote does bounce around considerably in local elections; they have a recent high of 61% and a low of just 33.5%. Labour polled just 11% and has struggled to win any seats here since 2000. The Lib Dems win one ward with around 11-13% of the vote each election and the combined others polled 35% this year. Most of the lost Conservative vote in local elections goes to Residents - perhaps it's seeing that it's easier to get elected under that label and exercise more influence within the main opposition grouping on the council that is encouraging the Greens to abandon their former colours?

Despite the Conservatives being much weaker in local elections in Rochford let's not be carried away: they have a healthy majority of fifteen on the council, and twenty-seven councillors - the next largest group has just six. There may well be further Conservative losses in 2022 because the last Tory seat in Wheatley ward is up - Independents hold the other two. Sweyne Park and Grange, Hawkwell West and Hockley may also be vulnerable to Residents (the genuine ones, not the Green pretenders). But such is the innate Conservative strength in this fairly remote corner of Essex that these losses may not materialise.

Rossendale

This district is an absolute nightmare for a political organiser or election agent. Aside from being just over half of a normally marginal Lancashire parliamentary constituency, almost every ward within it is marginal. Just go through the 2021 results:

- Cribden - Labour 52%-48%
- Eden - Conservative 53%-47%
- Goodshaw - Conservative 52%-48%
- Greenslough - Labour 52%-48%
- Hareholme - Labour 52%-48%

Four other wards were won by less than ten percentage points and only twelve had elections, so three-quarters were on a knife-edge. It is unwise to stand for election in this district if you want to devote your life to serving on the council - the likelihood is that sooner or later, however good you are, you'll lose.

If those results weren't enough of an indicator of the political balance here how about this statistic: across the district Labour polled 45.7% and the Conservatives...polled 45.7%. Labour won seven of the seats up and the Conservatives four, with an independent gaining Facit and Shawforth from Labour. Although this looks like a decent Labour result at face value, they lost control of the council for the first time in a decade. There are seventeen Labour councillors but thirteen Tories, five independents and residents association councillors and a Green who defected from Labour.

Rossendale is the district immediately north of the Greater Manchester boroughs of Bury and Rochdale, with Accrington and Burnley immediately above. As the name implies, it's largely rural with a string of villages running east-west across the centre of the district. Because neighbouring Hyndburn is just too small for a

coterminous parliamentary constituency, two Rossendale wards: Worsley and Greenfield, vote in that constituency. At first glance, taking this "spoke" of wards out looks very odd: surely another peripheral ward like Goodshaw would make more sense than a central ward like Greenfield? The problem is that, if you look at how the population distributes, there's no link between Worsley and Goodshaw; there is a ribbon of development that runs from Accrington through Worsley and onwards. So Greenfield it has to be.

A set of Rossendale wards have two councillors so don't elect at different stages in the electoral cycle. Next year, Cribden and Facit & Shawforth have the elections off and five Labour, five Conservative, an independent who defected from the Conservatives and one Residents Association councillor are up. The last time these seats were fought in 2018, Labour won 48%, the Conservatives 47% and others just 4.4%. The Lib Dems haven't contested Rossendale local elections since 2015 which is why I haven't talked about them till now.

It'll be another squeaker, with results so tight either party could win. Labour's ground game may help keep their nose in front.

Rotherham

Now, this is a bona fide red wall council: one of those I featured in the introduction showing the transformation from 2019 council elections to 2019 general election and 2021 council elections.

Labour in Rotherham has been beset with problems for years, from the jailing of the former MP for the town, Dennis McShane for expenses fraud; through the truly appalling child sexual exploitation scandal, during which time officials chose to look the other way when white girls were raped and abused by predominantly British-Pakistani men for fear of being called racist; and then the explosive EU referendum where the borough voted 68% to leave the EU, at odds with its Labour "representatives"

In theory, Rotherham shouldn't be the least competitive. It's part of the "Socialist Republic" of South Yorkshire - so dubbed because the whole of the county was a one-party state until things began to change here in the 1990s. Aside from Rotherham with its large Muslim minority, the district stretches far beyond the town itself. The Rother Valley to the south and east - and Wentworth to the north - was the epicentre of the 1985 coal strike in South Yorkshire. Orgreave, where mounted Police charged picketing miners, is in Rother Valley. A quick scout around on Google Streetview will quickly show up graffiti from or about that time. The seams of the coalfield ran deep. The scars from the strike ran deeper.

But faced with Labour seemingly abandoning local values: by turning a blind eye when their children were being violated; with their MP ripping them as taxpayers off by submitting fraudulent expense claims and being sent to Belmarsh for six months as a result; by calling them backward and uneducated, racist and bigoted because they voted to leave the EU, were voters really going to stay loyal? Why on Earth should they?

They did not. A large proportion of this borough, which voted Labour by over 80% in the late 1990s, swung from them: first by turning to UKIP in 2016, who polled 29% and won fourteen seats - nowhere near enough to cost Labour control, but reducing them to just 37% of the vote. Politics then went into abeyance as it became clear that the tendrils of the child abuse scandal penetrated the upper echelons of the council. The government sent in inspectors to administer things and elections were suspended until this year.

In the interim, the general election in 2019 saw what I regard as the most sensational result of that night: a Conservative gain of Rother Valley, that former mining citadel. It wasn't even close: Alex Stafford winning the seat with a majority of over 6,000. That's twice the majority Labour managed to hold Rotherham by, and three times the amount John Healey managed to hold onto Wentworth and Dearne by. Just think of it: not just that the Conservatives won a seat in Rotherham borough, but that they have the safest seat of the three here! It is unprecedented.

As with most parts of the country that held elections this year, Labour recovered somewhat in these local elections compared to the general election, but not substantially.

On new ward boundaries, the Conservatives won twenty seats with 30% of the vote. Labour just came top with 34.5%. 10% voted for the Lib Dems and 25% for others - no longer UKIP but what that 2016 group of ex-UKIPers morphed into: the Rotherham Democratic Alliance (RDA), plus genuine independents. The RDA were strongest in the north-western outskirts of Rotherham itself, and the Lib Dems won a couple of wards just to its south.

As you'd expect, the bulk of Conservative councillors were returned from the Rother Valley end of the district, but a couple won in Wentworth. This includes one in Hooper ward, which includes Wentworth Woodhouse, England's largest stately home, built from a fortune won and lost on coal. Whole books have been written on the history of this house and the family who built it: the Fitzwilliams. Wentworth village is a lovely historic English village built largely as tied accommodation for miners and those who serviced the vast house. Yet, until 2021, Hooper ward had never elected anything other than Labour councillors.

In its entire electoral history since 1973, the most councillors the Conservatives had ever won was ten. Now they are the official opposition just twelve seats short of Labour. For the first time ever, Rotherham has a competitive council with an opposition capable of holding the Labour administration to account. Whatever our views of the Conservatives, that at least is surely better than a vast Labour majority doing whatever it wants.

Ten of the wards split their representation and the vast majority, split or not, are now marginal. Labour's only safe wards are Kilnhurst and Swinton East; Swinton Rockingham, and Wath - all in the north-eastern corner of the district near Dearne (which is in Barnsley borough) plus Wales in the far south-west. Rotherham has been moved to all-out elections now so its next local contest will be in 2024. For the first time it's not entirely predictable what the outcome will be three years hence.

Rugby

The Warwickshire district of Rugby isn't quite the Labour no-go area parts to its north have become, and parts to its south have always been. This is in part because the town of Rugby, famous for its boarding school and John Brown's Schooldays, is fairly entrenched politically. Usually there are four Conservative wards, three Labour wards and three Lib Dem wards.

This is a district that extends for miles beyond Rugby, covering the rural territory east of Coventry and south-east of Nuneaton. There are six rural wards and these typically vote Conservative - occasionally independent - but they're quite unpopulated: three of these wards only elect one councillor. Nonetheless, with Rugby

deeply set in its ways, these rural wards give the Conservatives a bit of a cushion.

But 2021 was so poor a year for Labour that even one of their usually solid wards was prised from them. Newbold and Brownsover elected its first Conservative councillor ever, though the other two Labour wards were held comfortably.

The Conservatives polled 47.9%, up from 36.1% in 2016; Labour managed 26.8%, actually up by 1.4% since 2016 despite losing that seat, and the Lib Dems won 16.2% - and by successfully defending their seats while Labour lost one of its became the official opposition, again for the first time in the modern district's history.

Because politics in this district is so entrenched it's very hard to shift the Conservatives from their majority, though it's easier to whittle it close to zero. When Labour is popular it can usually put a couple of Tory wards in play: Admirals & Cawston and Coton & Broughton, and the Labour vote certainly hasn't collapsed in either of these wards, though the Tories are currently comfortably in control of both.

Labour will need to work hard to retain one of its two remaining Newbold seats next year, but unforeseen surprises aside, everything else looks set not to change in 2022.

Runnymede

This quite small Surrey district just across the Thames from Staines is typically very safe for the Conservatives. It was one of just eight district councils they kept control of in the catastrophic 1995 round of local elections - remember, it was never Thatcher but Major who broke the Conservative Party and there are still parts of the country it hasn't recovered in. Runnymede, as well as being where King John reluctantly signed the Magna Carta, covers the towns of Thorpe (with its adventure park), Egham, Virginia Water, Englefield Green, Chertsey and Addlestone.

The borough had all-out elections in 2019 and, somewhat surprisingly, Labour won a seat. Surrey is not renowned for its Labour strongholds, but Egham Hythe (which actually does have a history as a Labour ward) elected two Labour councillors. Then, this year, the Conservatives pinched one of them back; Alexander Balkan, who has stood as an SDP candidate in the recent past, taking the seat from one-year councillor Arran Neathey by twenty-eight votes.

But at the same time as that was happening, Labour gained the (considerably larger) Egham seat on Surrey County Council, doubling the size of the Labour Group there, and giving former Labour MEP, now county councillor for Stanwell, Robert Evans, someone to talk to in county hall.

There are six affiliations represented on Runnymede; six Residents, three Lib Dems, a Green and three independents, but the Conservatives are miles ahead with twenty-seven seats. This is not a part of Surrey that can be presented as part of the imagined crumbling Conservative blue wall. One of the reasons for that is that Runnymede voted Leave in the EU referendum, unlike surrounding districts like Elmbridge, Woking and Windsor & Maidenhead.

Because safe areas for parties tend to throw up strong independent or residents' association candidates to keep the Tories on their toes, locally at least, their vote is nowhere near as strong in council elections as generals. But it's still pretty strong. The Tories polled 45%; Labour 17% and the Lib Dems 14%. That gives them a majority of thirteen seats, which isn't under threat in 2022.

Rushmoor

You won't find a mountain with presidential faces carved into it in this part of eastern Hampshire, but depending on whether you go north and south you will find the towns of Farnborough or Aldershot. Both ends of this district are big military towns replete with military names: North Camp, Ordnance Road, Haig Road, Gun Hill, Wellington Way - you get the picture but Aldershot especially can be politically competitive.

You wouldn't think it from the 2021 results with the Conservatives winning eleven of the thirteen seats up for election. But still Labour was able to hold two in Aldershot and came quite close in a third: Rowhill, which is not usually competitive at all. But they lost two of their wards: the huge Wellington ward and Cherrywood in Farnborough. The Lib Dems were also unable to defend their one ward, St Mark's, while UKIP lost its last seat on the district in West Heath.

There are enough marginal wards to put Rushmoor in play - it just almost never happens. This year Labour polled 32.2% across the borough which is close to their best vote ever and especially impressive as they are only really competitive (Cherrywood ward aside) in Aldershot, which is the slightly smaller of the two towns here.

Labour is defending those two wards it lost seats in this year: Cherrywood and Wellington, but should also try to put the Conservatives in some stress positions in Rowhill in 2022.

St Albans

Doubling down on their 2019 general election breakthrough, the Lib Dems gained control of St Albans district this year: their only gain of these elections. They did so by mopping up all but one of the St Albans town wards and gaining two of the four Harpenden wards. The former feat was comparatively easy: the Lib Dems have been competitive in all the St Albans wards for years and now hold the parliamentary seat. But as discussed in the North Hertfordshire profile earlier, Harpenden is a somewhat different kettle of fish: in a different constituency; a town with a very different political history, much more used to voting Conservative.

The last time Harpenden East voted Tory before this year was in 2006; for Harpenden North it was 1996 at the depth of the Major government's unpopularity. In both these wards the Lib Dem vote surged by over thirty percentage points: these weren't on the radar as potential targets until they were gained. But they perhaps help explain the big surge for the Lib Dems not just in the St Albans constituency but also neighbouring Hitchin and Harpenden - again see the North Hertfordshire review for more about that.

St Albans itself has always had a large non-Conservative vote - it always looked safer for the Conservatives than it truly was because the Liberals and Labour split the opposition vote fairly evenly. A good Conservative result was polling over 50% - usually they fell short but won by several thousands because the opposition would not unite.

At the 1997 general election things changed somewhat following boundary changes which split the constituency in half. Labour took the seat, leapfrogging from third place to win by well over 4,000. That year St Albans voted Labour 42%, Conservatives 33% and Lib Dems 21%. Labour held the seat in 2001 without ever persuading the Lib

Dems to swing behind them in great numbers, but lost in 2005, presumably as enough of Labour's vote abandoned the party over the Iraq War. In that year, the constituency voted Conservative 37%, Labour 34% and Lib Dems 25%. Anne Main, the Conservative victor then held St Albans until 2019 but only with a vote share of just over 40% in all three contests after 2005.

In 2019, it was the Lib Dems - always expected to do well in St Albans; never delivering - who finally broke through with Labour voters this time voting tactically for Daisy Cooper: the vote went Lib Dem 50%, Conservative 39% and Labour just 9%.

The catalyst for this big change, other than strong Lib Dem organisation, was that St Albans was a quite massive Remain district in the EU referendum, voting 63% to 37% to stay in the EU. Anne Main, in contrast, was a staunch Leaver. It's not really credible to criticise Remain Labour MPs in heavily Leave seats without being equally critical when things are the other way round, but this may have been the straw that finally prompted Labour supporters to line up behind the Lib Dems.

That tactical vote also manifested in this year's council elections. Compared to 2016, the last time these seats were contested, the Conservative vote fell just three percentage points. But Labour's vote almost halved to 11% while the Lib Dems' rocketed from 25% to 42%. This Labour collapse cost them all three seats they won in 2016: in Batchwood (St Albans North West) they fell twenty-seven points while the Lib Dems rose forty-two; in Sopwell (St Albans South) they were down seventeen and the Lib Dems up twenty-one; while in outlying London Colney, which the Lib Dems have never won, the Labour collapse enabled the Conservatives to gain the seat.

This swing to the Lib Dems was nearly all about the Labour disappearance from the political scene because while the Conservatives lost those two Harpenden seats plus Marshalswick South, an outlying St Albans village to the north east of the town, they gained that Labour seat in London Colney PLUS Park Street - a rural ward adjoining London Colney - from the Lib Dems; and Redbourn - a huge rural ward covering the west of the district - from an independent who wasn't defending it. So the Conservatives came out of the battle with the same number of seats they went in with.

So, although the Lib Dems gained control, because they were unable to make inroads into their principal opposition - the Conservatives - their hold remains somewhat tenuous: four seats. It probably isn't as precarious as it seems. Firstly, the one Green councillor is unlikely to vote to put the Conservatives back in control if the Lib Dems lose their majority. But secondly, there are low hanging fruit for the Lib Dems to pick in 2022.

One Labour councillor left in Batchwood - surely a goner (Labour ended up in third place in that ward this time, over 800 votes adrift). The Lib Dems will also want a second Tory seat in Harpenden North (they have a second in East following a by-election), and there's a highly vulnerable Tory seat in St Peter's ward - St Alban's Central - where the Green and one Lib Dem hold the other seats.

The Conservatives will be after another Labour seat in London Colney and a Lib Dem in Park Street, as well as trying to win back that Harpenden East by-election loss.

The Conservatives can live with losing St Albans - they won't like it, but they don't need it to remain in power nationally. They will, however, suddenly be working furiously in formerly solid Harpenden to stop that seat going the same way. That may stall the Lib Dems there who have something of a reverse priority. They want to secure St Albans, but of course also need to gain seats like Hitchin and

Harpenden to offset all the losses they've endured from 2015 onwards. St Albans looks reasonably secure simply because it is no longer a three-way fight and the non-Conservative vote is bigger than that of the Tories. The wider district is much more closely fought but it's hard to see a path to a Conservative majority and that's realistically the only way that party can expect to wield power here again.

St Helens

For several recent years, the famous Merseyside rugby town of St Helens was entirely predictable electorally. There was one safe Conservative ward: Rainford. There was one reasonably safe Lib Dem ward: Eccleston. And Labour won everything else.

Recently, however, things have got a little more lively. There have been Green Party and Lib Dem and independent breakthroughs dotted across the district. This is still a safe Labour council; there's just a lot more diversity here all of a sudden.

Labour's real wobble came the last time there were local elections here. That year, 2019, Labour polled under 36% of the vote and lost Bold and Haydock wards to the Greens, Newton to the Lib Dems and Rainhill to independents. There's an interesting cross-borough dynamic here because Lib Dem Eccleston ward borders Lib Dem Prescott North in Knowsley, while Independent Rainhill borders Green Prescott South; there are also independent councillors in nearby Halewood, again in Knowsley borough.

Labour recovered a bit this year which is why they managed to curb those seat losses: back up to 42% - but that's still down fourteen points on their 2016 share. The Conservatives won 23%, up from just 15% in 2016. Beyond Rainford ward, there are no easy targets for the Tories: they were within 10% of Labour in Billinge and Seneley Green and nudged a bit closer - but were still quite distant - in Windle. Both of these wards have a Conservative history from yesteryear.

The Lib Dems slid five percentage points from 2019 which is why they missed out on a second seat in Newton - they were miles off this time around. No, the real story is the rise of the Greens and the independents here. In Rainhill, Labour's vote fell by over forty points; their incumbent councillor losing by over 300 to an independent. In Earlestown the Labour vote collapsed by forty-five points; another incumbent ousted, another independent elected from nowhere.

The Greens cruised to a second seat in Haydock but missed out on a second in Bold (though still with a 22% swing from Labour there). The Greens also brought Blackbrook and Sutton wards into play. If these wards continue swinging from Labour then that party is going to have a problem in St Helens.

Expect more Labour losses in 2022 - though the extent depends on whether Labour manages to poll over 40% or below. This is a very low benchmark for a party that up to 2016 was polling in the upper 50%; and prior to 2014 as high as 62%. St Helens was in the minority on Merseyside in voting for Brexit, 58% to 42%, and that is part of the reason why they're struggling.

But only a part. It's a little ironic that Connor McGinn, the St Helens South and Whiston MP, has been given a campaign brief by Sir Keir Starmer given his local party is beginning to struggle.

Salford

Salford vies with Wigan and, perhaps, Tameside to be the strongest Labour borough in Greater Manchester beyond the city itself. Immediately west of Greater Manchester and north of the Ship Canal this is an old industrial district that suffered terrible deprivation as those industries closed in the 1980s. More recently the BBC Media Village has been established in the Salford docks and that has brought - is still bringing - a very different, but almost as equally loyal, type of Labour voter (despite the BBC being, of course, perfectly politically neutral and representative of places like Salford).

Ward boundary changes brought about all-out elections this year and Labour-dominated, even gaining a seat in usually safe Conservative Worsley ward and only just missing out on one in Boothstown and Ellenbrook. There was virtually no Conservative improvement from 2016 - and only a four-point gain on 2019.

Yes, the Conservatives suffered from their usual problem of a fairly even spread of a pretty low vote but nonetheless, they should have been able to hold all three seats in Worsley and their only Salford town ward of Kersal and Broughton Park. This is a strongly Jewish ward that had an early history of electing Conservative councillors, swung to Labour in the 1990s and stayed with them until the anti-Semitism rows blighted the party from 2018.

Two Jewish Conservative councillors won easily, with 54% and 51% shares of the vote. But a Liberal Democrat - a party with no history in this ward - won the third seat. Why was this? The third, unsuccessful, Conservative candidate was called Azmat Husain.

She didn't just lose; she came fifth on just 21.5% of the vote, over 900 votes behind her second-placed running mate, and over a thousand behind the top Tory. Let's ascribe this result to Jewish voters wishing to vote for three obviously Jewish councillors (the Lib Dem was called Avrohom Walters) rather than Islamophobia against the losing Conservative, but to lose so decisively doesn't look great.

There is only one Labour ward that looks vulnerable to the Conservatives: Walkden North, where the third-placed Labour councillor (another Muslim candidate finishing significantly behind his two white running mates) won by just six votes. The top Labour candidate in that ward won by almost 700.

The Lib Dems almost won the newly drawn Quays ward - home to the BBC Media Village, and Greens took a strong, but still quite distant second in Blackfriars and Trinity, pressed up against the edge of Manchester and defined by the flow of the River Irwell.

Salford has a directly elected mayor and the incumbent, Labour's Paul Dennett, increased his vote by thirteen points to win with 59% on first preferences. The Conservative trailed over 18,000 votes behind. Dennett ran almost twelve percentage points ahead of Labour's council vote, but he'll have a pliant council with a huge majority of forty-four seats to work with.

As for 2022, the best the Conservatives can realistically hope for is to take that Lib Dem seat in Kersal, the Labour seat in Worsley and that vulnerable Labour seat in Walkden South. The Lib Dems will try to break through in Quays and the Greens in Blackfriars. But there won't be much action beyond this in a borough that is defying gravity and resoundingly staying loyal to Labour.

Sandwell

For years, Sandwell was the Labour fortress in the West Midlands conurbation: safer for Labour even than Birmingham. From 2015 to 2019 every seat was held by Labour (excepting defections in between elections). Today it's still securely Labour for the time being, but this was one of the epicentres of the Conservative advance in 2019.

Sandwell is West Bromwich, Warley, Wednesbury, Smethwick, Tipton and Rowley Regis: the heart of the Black Country. That name - which is somewhat ironic given its political history; something we shall return to - arose because this was one of the centres of the industrial revolution, soot from heavy industry, smelting works, coal mines, coking works and iron foundries coating the area black.

Sandwell morphs seamlessly into Birmingham in the east (the Soho district is shared between the two boroughs for example), Dudley in the west and Walsall in the north. The whole area is working-class and far from posh; anyone travelling along the M5 or M6 which tear through the middle of Sandwell might describe the landscape as bleak, with industrial estates and isolated high rise council blocks in between the undulating hillside. To be fair, the area around most motorways is bleak because they're designed to have buffer zones to keep noise and pollution from nearby residential areas, but even so...

West Bromwich has gradually lost population over the decades: it used to have four parliamentary seats: Warley East and West, and West Bromwich East and West. All four seats have been represented by notable MPs: West Bromwich West by the first female Speaker of the Commons, Betty Boothroyd; East by divisive Labour deputy leader Tom Watson; Warley West was represented by the somewhat less well-known Solicitor General Peter Archer and Warley East by the booming actor Andrew Faulds; of the same mould as Brian Blessed.

Before Faulds represented Warley East that constituency was called Smethwick, which was the scene of a still shocking to this day race-baiting election in 1964 won by a Conservative, Peter Griffiths, who used the slogan "if you want a nigger for a neighbour, vote Labour" and who, in that short parliament, before he was ousted by Faulds in 1966 was dubbed "a parliamentary leper" by Harold Wilson.

Malcolm X visited Smethwick twelve days before he was assassinated in 1965; at that point Smethwick, like much of the West Midlands conurbation beyond inner Birmingham, was overwhelmingly white and reactionary on issues of race. Enoch Powell represented nearby Wolverhampton South West, though it would be almost a decade before he made his infamous Rivers of Blood speech - essentially the same political instincts and motives link the two episodes. Today, Smethwick's population is majority black and ethnicities other than white.

Labour had close-run parliamentary elections in the 1980s: Peter Snape held West Bromwich East in 1983 by just 298 votes for example, but after the Smethwick shocker they always held them.

Likewise, Sandwell council was nearly always Labour - the Tories won it in 1978 with a majority of two, and outpolled Labour considerably in earlier elections while not winning it (in 1975 for example, the Conservatives polled 54% and won 32 seats; Labour polled 39.7% and won 58 seats!). Then the Conservative vote slid throughout the 1980s, Labour's majority opened up and they have been in power ever since, for most of the time since 1995 winning almost every seat.

Then came the EU referendum. Sandwell was one of the big Leave areas - 67% to 33% - and a big borough with lots of votes to add to

the pile too. There were no real signs of that vote harming Labour for a while after the referendum - they continued winning all the seats in 2018 and 2019. Their majorities fell considerably in the 2017 general election but by nowhere near enough to panic party organisers. But in the 2019 election, both West Bromwich constituencies turned to the Conservatives. West Bromwich East and its predecessor had been Labour since 1935; West Bromwich West and its predecessor (Wednesbury) since 1932.

The Tories made no impact on Warley, which nowadays resembles the inner city Birmingham constituencies of Ladywood or Perry Barr, but won the marginal cross-borough Halesowen and Rowley Regis by over 12,000. As you can see from the Sandwell map in the introduction, Electoral Calculus reckoned that the Conservatives polled most votes in fourteen Sandwell wards - Labour did the same in just ten, all but three of them in the Warley constituency.

The pattern of local election results in 2021 is that Labour did somewhat better, but came nowhere close to repairing the damage of their 2021 debacle. In Sandwell, things look a lot better for Labour: they didn't come close to winning their usual clean sweep but nor did they lose anything like a majority of the seats up. Instead, the Conservatives won seven seats scattered all over the place - and added two by-election seats electing at the same time as the wards' four-year term seats.

Labour won 53% of the vote, just under eighteen percentage points ahead of the Conservatives who polled 36%. That 36% was up from just 17.7% in 2016, the last time these seats were fought, and from 18.7% in 2019 - the last time Sandwell had local elections. Labour was down from 67% in 2016 and 59% in 2019. Although the Lib Dems have won seats in Sandwell in the past they have not done so for years, barely contest any seats nowadays and won just 3% this year.

An 18% lead is pretty decent; it represents about a 6% swing from the Tories to Labour, and Labour polled the most votes in both West Bromwich seats. But is it likely to reflect what's going to happen at a general election? Probably not. A general election is a single election conducted in each constituency.

A council election in Sandwell is 24 elections, some in wards both parties can contest strongly, others where there has been no Conservative presence for years. In general elections the "air war" defines the narrative and shapes how electors decide to vote. In local elections there is comparative silence over the air waves and Labour, with its ranks of elected councillors and activists has a clear advantage.

Despite the odds being stacked against the Conservatives, as well as the seven seats they gained they ran Labour close in Cradley Heath and Old Hill; Hateley Heath, Newton (one of the historically Lib Dem wards where a defecting Labour councillor, standing as an independent may have skewed the outcome), Tividale and Wednesbury North. If the Tories, over the course of the next two elections, hold the eight wards they won seats in this year, that'll give them a group of twenty-four.

Thirty-six are needed for a majority, so they'll also need those five wards they came close in. This is incredibly, incredibly difficult: Sandwell is not Dudley nor Walsall: they have very different demographic and economic profiles, and neither borough has to anything like the same extent the same sort of rock-solid base as Warley brings to Sandwell. Nonetheless, there are now cracks in the Labour stockade in Sandwell - just as cracks began to appear in Dudley and Walsall several years ago, and which also surfaced in Wolverhampton this year. The West Midlands, west of Birmingham, is turning blue.

Sefton

This remarkably shaped district was drawn to be a solidly Conservative council in Merseyside. It hasn't worked out that way.

There are three (maybe four) parts to Sefton. In the south there is Bootle, immediately across the border from Liverpool. Bootle - remarkably - is an even safer constituency than those found in the city but has very similar characteristics to the Riverside and Walton constituencies.

Beyond Bootle, the coastline quickly transitions to the seaside resorts of Crosby and Formby; and then, as it curves towards the Ribble Estuary, the affluent golfing resort of Southport famous for its Royal Birkdale course. There is also a small inland section - Sefton itself and Maghull, including Aintree where the Grand National is held every year.

When it was first created, Sefton was indeed a Conservative council because, while Labour could rely on some of its very safest wards anywhere in the country in Bootle, the rest of the district was generally wealthy. In its inaugural contest in 1973, the Conservatives won 43% and thirty-seven seats; Labour 28% and twenty-four seats, and there were eight others. 1973 was not a great Conservative year - they were reaching the end of Edward Heath's dismal term of office - but much of the rest of the 1970s was and the Tories widened their majority to eighteen seats by 1978.

Although Merseyside was swinging pretty rapidly to Labour from the 1980s onwards, it was not Labour, initially, that caused the Conservatives problems. Southport, miles from Liverpool both geographically and politically, was becoming an SDP Liberal Alliance target. The Liberals polled 16% across Sefton in 1973 winning just two Southport wards: Norwood and Kew - but by the mid-1980s almost double that and Southport became their redoubt, electing a solid slate of their councillors. Suddenly, Sefton had a Labour south, an Alliance north, and a Conservative centre. It was the growth of the Alliance, not Labour that cost the Conservatives control of Sefton in 1984 - and they've never held it since.

One of the key reasons the Alliance was able to mobilise in Sefton was the 1981 Crosby by-election. Crosby and its predecessor constituencies had been Conservative since 1918. They had held it in 1979 by over 19,000 votes - the runner up Labour candidate that year being Tony Mulhearn, one of the founders of Militant in Liverpool. Shirley Williams, out of the Commons after her defeat in Hitchin, gained the seat on a 26% swing. She couldn't hold it in 1983, but while things looked like they'd returned to normal, at least in terms of Sefton's parliamentary contingent there were by 1986 Alliance councillors in four Southport wards plus the Crosby wards of Ravenmeols, Park and Sudell; even in the outlying Bootle ward of Victoria, which had been the only Tory ward in that constituency.

In 1987, a long-time Alliance councillor called Ronnie Fearn, who'd been contesting the constituency for his party almost non-stop since 1970, gained Southport from the Tories, somewhat making up for his party's loss of Crosby four years earlier. He lost it in 1992 but won it back in 1997 and the party then held Southport until 2017, even surviving a hand-over to a new MP, John Pugh: something Lib Dems find incredibly hard to pull off because so much of their vote is personal to the incumbent.

Sefton Council was also in a sort of suspended animation: from the time the Tories lose their majority in 1986 until 2010, the Conservatives had between 18 and 29 seats; Labour had between 24 and 32 seats and the Lib Dems between 16 and 28 seats: no party was close to a majority. This stalemate was reflected in how the place

voted. Take 1996 for example - a poor Tory year: Conservatives 27%, Labour 42%, Lib Dems 29%. Or a decade later - a poor Labour year: Conservatives 31%, Labour 26%, Lib Dems 34%. Sefton was hung from 1986 to 2012. But beneath the ebbs and flows of national party popularity, things were changing.

Labour had gained Crosby in 1997 - one of those gigantic swings of that election that would have broken the BBC swingometer if it hadn't gone electronic by then. An 18% swing defeated Conservative Malcolm Thornton - the first time ever Crosby had elected a Labour MP. Labour had begun breaking out of its Bootle confines in 1990, gaining seats in Maghull and Aintree; and then Crosby away from the coast. 1990 was the year they replaced the Tories as the largest party on the council. Crosby, renamed Sefton Central became an increasingly safe Labour constituency but, despite the spread of Merseyside socialism throughout this sub-region of the country, the party was held back by being in government.

I can assert this because, almost as soon as it was out of power nationally, Labour gained Sefton - another all-time first. In 2010 Labour held 23 seats; in 2011 28 and in 2012 36, with 34 needed for a majority. Pretty much everything south of Formby was now Labour - in fact, in 2012 they even won Harington ward which includes Formby. The Tories won just one ward - Ainsdale that year; the Lib Dems won everything in Southport.

The Conservatives were suddenly fighting to avoid political extinction in Sefton. But the destructive path of Labour was now about to turn on the Lib Dems. In the 2010 general election, John Pugh had held Southport with a 6,000 majority: Lib Dems 50%, Conservatives 38%, Labour 9%. But in 2015, after being in government for five years, the Lib Dem vote essentially broke. Pugh hung on, but with just 31%, the Tories on 28% (down eight points, but now much closer) and Labour up to 19%.

In 2017 the Lib Dems collapsed entirely, the Conservatives gaining the constituency with 39% but Labour coming second with 33% and a new Lib Dem candidate with just 26%. In 2018 - ready for another of those first-ever? - Labour won its first council seats in Southport: Kew and Norwood again. In 2019, the Conservative Damian Moore won again with 48%, but with Labour now on 39% and the Lib Dems on 14%.

This year, Labour added a third Southport ward - Birkdale. There are now three Labour wards in Southport, two Lib Dems and two Conservatives; though because the Tories come second everywhere they don't win they actually won the most votes; and because Labour isn't especially strong in the wards they don't win, they came in third in terms of votes.

But this doesn't really matter: by now Labour's majority is 28 seats and both the Lib Dems and Conservatives can't even reach ten seats each. This Labour dominance isn't necessarily reflected in votes: they only polled 45% this year, nowhere near their peak, and the Conservatives on 26% reached their highest since the mid-term of the last Labour government. The Lib Dems are gradually fading out: their 15% a shadow of the 30%+ shares they won before 2010, but they are of course stronger in local elections than generals, still competitive in most of Southport if nowhere else.

Most of the action in 2022 will again be at the Southport end: a second Lib Dem seat in Birkdale is at risk and, even though Labour won this year, the Tories were only twenty-six votes behind in second, with the Lib Dems still competitive one hundred and nineteen votes back in third. Although the Lib Dems won Ainsdale this year, this seems to be a personal vote for this councillor - the

other two seats are Conservative. Kew is a bit like Birkdale, though the Tories are further behind but by less than six points.

There are three wards where the Conservatives are almost threatening but not quite: Manor was the last Crosby ward to abandon the Conservatives and they closed the gap quite a bit this year; Sudell and Park - the two Maghull wards. Likewise in Lib Dem Meols - arguably the safest of their wards. There was a 9% swing to the Tories here, but it's still not quite a marginal. Ravenmeols has become a Labour-Residents Association battle: residents winning in 2014, 2016 and 2019, Labour in 2014, 2018 and 2021. This is a relatively recent Labour acquisition and they are far from locking it down.

By all rights Southport should never have been put into a Merseyside metropolitan council: political machinations over-rode common sense and so, instead of being in West Lancashire district it's in Sefton. Such tactics - the Tories did exactly the same thing abolishing the London County Council and creating "Greater London" in its place - have backfired and Sefton is now reliably part of the Labour Merseyside cluster of councils.

Sheffield

For years a list of big-city councils without a single Conservative councillor on them could be rattled off: Liverpool, Newcastle, Manchester for example. Sheffield used to be on this list. No longer. For the first time since 2008 there is a Conservative councillor on Sheffield City Council.

Sheffield has been quite a turbulent council politically for some years. Traditionally the epicentre of the People's Republic of South Yorkshire it was securely Labour and pretty left-wing, led by the likes of David Blunkett. Labour won most of the city except for the outlying semi-rural parts in Hallam, which until 1997 voted solidly Conservative - even after its MP Irvine Patnick blamed the Hillsborough disaster, falsely and for what purpose it was not obvious, on the Liverpool fans.

The Conservative vote in Sheffield collapsed during John Major's government - again, people often blame Margaret Thatcher for her parties woes in the inner city. It isn't true: it was Major who holed Conservatism below the waterline in most English cities and northern metropolitan counties. In 1992 the Tories polled a third of the vote in Sheffield; in 1994 just 12.6%. But it wasn't Labour who benefited: the Lib Dems surged from 28% in 1992 to 42% in 1994, and from nine seats to twenty-two. Labour wasn't yet in peril because the Lib Dem gains initially came from the Tories, but they started to look vulnerable.

Shortly after Labour gained power nationally in 1997 the Lib Dems gained Sheffield: a nine-seat majority in 1999 and eleven in 2000. Labour recovered for a few year, but the Lib Dems won again in 2008. Then, out of government, Labour re-established itself strongly in Sheffield: by 2014 they had a majority of thirty-four.

This time it wasn't being in government that began causing problems; it was national issues like the EU referendum (Sheffield voted Leave 51-49, despite its big student and affluent professional suburban population) which produced a strong UKIP vote, especially along the outlying northern wards in Ecclesfield and Stocksbridge. Local council decisions like the contract to fell 17,500 mature street trees across the city produced huge protests and helped the Lib Dems win back wards that had slipped from their grasp: the Greens also had an almost perfectly crafted campaign to champion. The Greens had

already gained a foothold on the council winning a couple of the central Sheffield wards now full of the city's burgeoning student population.

Labour went from sixty seats in 2014 to fifty-three in 2018, forty nine in 2019 and forty-one this year. Forty-five are needed for a majority.

Part of the problem is they're being assailed on all sides: there are Green targets through the middle of the city (the Greens won six seats in 2021 - a potential group if they can win all the seats in these wards - of eighteen councillors); Lib Dems in the west and some peripheral wards; now even Conservatives in the northern wards that comprise the Stocksbridge and Penistone constituency they gained in 2019. There are, of course, still wards loyal to Labour, nearly all in the east of the city.

There hasn't been that much of a swing from Labour; the party polled 37% this year - which is dreadful, really, but up from 32% in 2019 and more or less the mean of the vote shares they've been winning pretty much since the late 1990s. The Conservative vote is up to it's highest since the early 1990s - but not much above it: it's still less than 20%. The Lib Dems won 21% in 2021, nowhere near what they polled prior to their disastrous experience of national government but strongly focussed on those Sheffield Hallam wards and a few others.

Greens also polled over 20%. Normally, if the opposition vote is split pretty evenly the principal party is able to divide and rule: win seats on fairly low vote shares despite a big majority not supporting them. But this isn't happening in Sheffield. Yes, Labour is still winning vastly more seats than a 37% share of the vote merits proportionally, but because different parties are strong in different wards they are not getting the benefit of a divided opposition vote.

Nor did Labour get the run of the green this year: several marginal seats were lost very marginally: Beauchief by 37 votes, Beighton by 42, Broomhill by 77, East Ecclesfield by 20, several others by margins of less than ten percentage points.

There is a wide battleground in Sheffield in 2022 - there's also a developing one, perhaps, which features wards Conservatives made big advances in this year but which aren't quite competitive. This includes wards like Birley, Shiregreen & Brightside, Richmond, Woodhouse and maybe Southey and Park & Arbourthorne. As I say, these wards aren't yet close to being marginal but if the Conservatives advance by the margins they managed this year - and odds are they can't maintain that momentum all the way to a gain - they will come onto the playing field.

While they're trying to improve in these long-term Labour wards, the Conservatives top goals will be to gain a second seat in Stocksbridge and also in East Ecclesfield (they are quite a bit further behind in West Ecclesfield). They also have their perennial Lib Dem target of Dore and Totley, the least safe of the Hallam wards and the last to elect a Conservative councillor before 2021. It's a little ironic that the Conservative problem in Sheffield is the exact one Labour is having nationally: they can appeal to the sort of white, working-class voter in Stocksbridge, or they can try to win over affluent professional liberals in Hallam - but they can't easily do both.

All of the Lib Dem and Green gains in 2021 look vulnerable to varying degrees. There are Lib Dem targets in Crookes & Crosspool and Mosborough, but that is it - and other than Labour seats in wards they won in 2021 there are no additional Green targets.

One other point of interest to observe: Sheffield borders North East Derbyshire to its south. That district, albeit in a different county, and especially in the wards that border Sheffield is socially and culturally

similar. Dronfield, which is now the Conservative core of North East Derbyshire is a commuter satellite of Sheffield - just as much of Hallam is. Eckington and Killamarsh, sandwiched between Attercliffe and Chesterfield, are ex-mining towns that fell to the Conservatives this year.

The question is: what does an arbitrary political boundary make to political boundaries. Why is Dronfield in Derbyshire strongly Conservative but Beauchief and Dore in Sheffield Lib Dem. Why is Eckington and Killamarsh newly Conservative and yet similar voters in Mosborough or Birley still content voting Labour in Sheffield? In part, of course, it is about political activism and organisation. But perhaps there's a difference in status: being an elector in a city feels different from being in a much smaller, largely rural shire district. Might a city bind its citizens into a common identity more tightly than those beyond it? There are probably many other reasons too.

Shropshire

While the rest of the Midlands has become an irradiated zone for Labour, Shropshire provides some scant consolation for the party. Shrewsbury is becoming an ever-better prospect for them, and boundary changes in this oversized constituency will sheer off quite a bit of the strongly Conservative surrounds (the opaquely named "Atcham" bit almost certainly included).

The Conservatives could only win three divisions in Shrewsbury, all in its northern suburbs (though one of these, Harlescott, they gained from Labour on a 13% swing). At the other end of the town they lost all four of their seats, three to the Lib Dems and one to the Greens. There are almost twice as many Lib Dem councillors in Shrewsbury than there are Labour, but Labour holds its seats very much more comfortably - with as much as 73% in the Sundorne division, which keeps them, just, as the main challengers. Divisions across the Shrewsbury and Atcham constituency voted Conservatives 36.2%, Labour 28.3%, Lib Dems 22.3% and Greens 12.4% - there's a massive non-Conservative vote here: it just needs to be organised.

Part of the reason the Conservatives are steadily losing ground in Shrewsbury is that, although Shropshire voted Leave 57% to 43%, the town may have - just - produced a Remain majority; so their somewhat volatile and vocal Leave-supporting MP, Daniel Kawczynski, may not be a great fit. Fortunately for the Conservatives, though, they do not rely on Shrewsbury for their majority on the council.

If you exclude the town from the results, the Tories would have a majority of twenty-eight rather than twelve. The rest of the county looks more or less like any other county: heavily Conservative but with pockets of opposition strength. The Lib Dems are strong in the divisions that cover the Welsh Marches: areas with strong Saxon names like Clee and Clun - the latter where Offa's Dyke was built. A lot of this western side of Salop bears such names - Loton, Wem, Rea, Tern and the better known Ludlow, or Welsh-sounding titles like Llanymynech, Rhyn and Selattyn.

Labour, more often than not wins the division of Broseley, just south of Telford (they regained it this year on a 19% swing), and won a seat in Bridgnorth North this year. This two-councillor division produced an odd result in that the Labour winner, Julia Buckley, won with 60.5% - up forty-four points, which was almost double the vote of the defeated Labour candidate, Rachel Connolly, who polled just 30.6%.

There was a big, but much smaller, gap between the Conservative candidates too, though this can largely be explained by the winner

being an incumbent with higher name recognition and, presumably, a record of getting stuff done. The party also came close in the Gobowen, Selattyn and Weston Rhyn division: another two-councillor ward near Oswestry, but they only fielded one candidate. And they were 117 votes short in Ellesmere Urban, also near Oswestry, which they didn't contest in 2017. But, beyond Shrewsbury, as is the case in every county where towns have not been removed to create unitary authorities, Labour is essentially hopelessly lost.

The Greens added two of the three Oswestry divisions this year though they were some way off the largest, Oswestry East. These were examples of steady Green progress rather than explosive entrances or vote increases, with their vote increasing by eight points in the South and West divisions, and by twelve in East. The party also came somewhat close in the nearby St Oswald division, winning 41% to the Tories' 59%.

The Tory losses across Shropshire halved their majority from twenty-four to twelve seats. This is still a reasonably decent haul and their vote share of 43.6% was within the range they've been winning with since 2005. Labour rose to 17% from 14% and the Lib Dems were up from 22.3% to 23.8%. In other words, there's still a yawning gap between the winners and the opposition. It's far from impossible that the Conservatives could lose seven more seats but it's not easy: all of the low-hanging fruit has been plucked. It's just odd that the most vulnerable Conservative county in the Midlands is Shropshire.

Slough

Apart from a blip in the late 1970s, the small Berkshire town of Slough has been reliably Labour - at least in local elections. This is essentially a two-party battleground: the Lib Dems barely contest seats here and won just 3% across the borough this year. There are also very few minor party or independent candidates: Slough does not usually rack up huge "others" votes.

Because this is an urban area, the Conservatives have huge problems mobilising their vote. Their 30% of the vote this year netted them two seats: proportionally they merit double that, which would give them a group of twelve, not the seven they have. But Labour polled almost 58%, and it's almost impossible for any opposition to thrive in the face of such a massive vote. They only polled 55% in their fortress of Knowsley, 50% in Liverpool and 49% in Halton this year - all areas generally regarded as far safer than Slough.

Labour mopped up across this linear town winning eleven of the fourteen seats up this year, and cementing a huge majority of 27 - there are only forty-two seats and Labour holds thirty-four of them. As well as their two seats of Langley Kedermister - which was a gain, and Haymill and Lynch Hill - a more dependable ward for them, the Conservatives were vaguely close in Cippenham Green and Langley St Mary's - but lost a councillor in Upton by a huge margin: Gurdeep Grewal beating Amandeep Grewal! A defecting Labour councillor held Foxborough as an independent with a huge majority, and another independent ran Labour close in Wexham Lea.

The Conservatives have a chance to win a Labour seat in Colbrook and Poyle next year - they hold the other seat in this two-councillor ward. They'll also hope for a second seat in Langley Kedermister, and for a pair by winning Langley St Mary's, where they missed out by forty-three votes this year. But Labour's majority isn't remotely under threat, especially while this remains a straight fight between the two major national parties.

Solihull

Now that Trafford looks as though it has abandoned the Conservatives for good there is just one reliably Conservative metropolitan district council - and that is Solihull. This district covers not just the affluent commuter town immediately east of Birmingham but the expanse that separates Birmingham from Coventry - an oddly shaped district that looks like a bird stretching its wings.

Just because Solihull is fairly strongly Conservative does not make it an uninteresting council. It has the second largest Green group of councillors after Bristol - and in Solihull it's as much Labour wards the Greens have gained as Conservatives. For a long period in the 1990s and early 2000s, there was a very strong Lib Dem challenge: they Lib Dems held the four core Solihull wards of Elmdon, Lyndon, Olton and Silhill for years and gained the parliamentary constituency in 2005, holding it in 2010 before it returned to Conservative hands. Now its Tory MP, Julian Knight has a 21,000 majority with Lib Dems third.

There are two quite different pockets of Green Party support. On the Solihull side, they win two of the three Shirley wards: South and West, and nearly won East this year, though that was a former Lib Dem-Conservative battleground. Then, quite a distance away, they are very strong in wards east of the Stechford part of Birmingham, especially the sprawling Chelmsley Wood council estate.

You'd expect a council estate ward to be Labour and it always used to be, along with its neighbours Smiths Wood and Kingshurst and Fordbridge. The Greens gained Smiths Wood first, in 2010; then Chelmsley Wood from Labour in 2011 - they won 60% of the vote in both there this year, and Kingshurst for the first time this year. North of these three wards is Castle Bromwich, a very different, affluent ward, hemmed in by the M6. This usually strongly Conservative ward also elected Green councillors in 2018 and 2019 but they couldn't win the third seat this year.

This was, in part, because the Conservative vote rose to 54% across Solihull this year, up from 47% the last time these specific seats were contested in 2016. In contrast, the Green vote fell a little, Labour stalled and the Lib Dem vote fell precipitously to just 8%. This from a party that polled 34% here in 2006.

The five rural wards in Solihull are usually safely Conservative, and with the Tories gradually erasing Lib Dem seats in the town itself, it isn't going to matter how many Labour councillors the Greens can oust: they cannot get close to a majority without winning many more Tory seats. There are thirty Conservatives now; twenty-six seats are needed for a majority. Just one Lib Dem seat is up in 2021 but the Conservatives will want to try to get a Castle Bromwich seat back from the Greens. The Greens will counter by trying to break through in Shirley East and taking the penultimate Labour seat on the council in Kingshurst. The Lib Dems will principally target a Tory seat in Lyndon, the only ward other than Elmdon they still represent. Labour will simply try to survive in this increasingly hostile district.

South Tyneside

From a district where Labour is dying out to one of its fortresses. South Tyneside is - by a country mile - the safest Labour council in Tyne and Wear, which is a feat in this still largely Labour metropolitan county. It is a place steeped in Labour and national folklore: the Jarrow Marches, Red Ellen Wilkinson, the town's Labour MP and minister in the Attlee government: South Shields, defending the entrance to the Tyne from Viking invaders; the home of the Venerable Bede, the pre-eminent English scholar of the middle ages.

South Tyneside is a Labour citadel: another of those councils that, until recently, it would not be unexpected for the party to secure a clean sweep of wards. For years there has been just one ward the Conservatives could win: Cleadon and East Boldon, and oftentimes they can't even manage that.

In the old days, South Tyneside was a lot more competitive. Non-Labour supporters organised themselves into a group calling themselves the Progressives - they were mainly Conservatives but not exclusively - and they could win a batch of wards - on the ward history chart for South Tyneside they are represented by the turquoise-shaded ward bars. The Progressives could win seats as recently as 2008, but they mainly fizzled out in the mid-1980s as Labour's vote soared: 44% in 1982, 59% in 1984, 71% in 1988. Against such overwhelming Labour support, opposition is essentially futile, irrespective of the electoral system.

The Labour vote has come a long way down towards Earth since those heady days of the late 1980s, and for the usual reasons: general disenchantment with a party that put itself on the wrong side of a 60% Leave vote in this district and a belief that Labour has not delivered for them locally or nationally over decades. Labour is still massively strong here, but because the Conservatives are historically so weak, voters have been turning to others recently: principally Greens and Independents.

The Greens won two wards in 2021, both on the South Shields side of the district: Beacon and Bents (where they won their first-ever seat in South Tyneside in 2019) and West Park. They won these wards convincingly - they are also wards that used to vote Progressive (West Park especially). An Independent gained Primrose - they won a first seat there in 2019 and came close in Bede and Westoe (wards they also won in 2019). The Conservatives regained a seat in Cleadon and East Boldon, though they seem to pick candidates who fall out with the party and end up as independents, which can't give much confidence to the voters there. The Conservatives also came somewhat close to a shock win in Horsley Hill, more because the Labour vote was pulled so far down by an assortment of four independents and a Green that the Tories, on just 22% were only 235 votes short.

For two elections in a row Labour has polled barely above 40% - still way ahead of the Conservatives but with huge chunks of its vote going to other parties, who between them polled 35%. There is no Lib Dem presence in South Tyneside anymore. Labour still wins a big majority of the seats in South Tyneside, and benefits from this being so solid a district for them that other parties struggle to even find candidates let alone organise local campaigns, knock on doors, deliver leaflets, identify potential supporters and get them to the polls. These Green breakthroughs are perhaps signs of political diversity blooming in South Tyneside but they're sprigs growing on very stony ground with very shallow roots. Labour's majority has fallen a bit but it's still massive and likely to stay that way for now.

Southampton

The Conservatives are back with a majority in Southampton for the first time since 2012, having gained one independent and six Labour seats this year to switch control directly.

Southampton's results have been very close since 2010 - although Labour was able to pull away for a while in seats, the vote shares, if bouncy, have usually been neck and neck: 2010: Con 34%, Lab 33%; 2011: Lab 41%, Con 38%; 2014: Lab 34%, Con 31%; 2015: Lab 34%,

Con 34%; 2018: Lab 43% Con 37%; 2019: Lab 37%, Con 34%; 2021: Con 43%, Lab 38%.

We have also seen results realigning depending on which constituency they are in. The Conservatives are now doing much better in wards in the Itchen constituency which they hold - even ones that are traditionally Labour in that seat. Labour is doing much better in wards in the Test constituency. Though that effect was a bit less obvious this year - because the Conservatives made advances across Southampton, including in Test wards, you can still see it: look, for example, at the Labour history of now Conservative wards like Bitterne, Sholing and Woolston; and contrast that with historically Conservative wards now Labour in Test: like Freemantle, Millbrook and Portswood.

We also saw this trend in the 2017 general election when Southampton Test turned, briefly, into something resembling a safe Labour seat with an 11,508 majority; and the 2015 Conservative winner of Southampton Itchen increasing his majority too - though still nowhere near comfortably. Even in these 2021 local elections in which the Conservatives swept eleven of the sixteen seats up, Labour still polled the most votes on the Test (Test means West in Southampton) side.

The Liberal Democrats have disappeared in Southampton. They've never challenged at parliamentary level but in the early 2000s came quite close to winning a majority on the council: nineteen seats (twenty-five needed) and almost 31% of the vote. Where have the Lib Dem votes gone? A large amount, circuitously, switched to other parties - the Greens are slowly inching their way onto the scene and are challenging Labour hard in Portswood ward. But if we take the 2003 result, which went Conservative 30.6%, Lib Dem 30.4% and Labour 28.9% (others 10.0%) and compare it to 2021, then the Conservatives are up 13 points, Labour up seven and Lib Dems down twenty-two.

This might be a salutary lesson for those espousing a so-called "progressive alliance" - because while Labour, Green and Lib Dem party activists may all be on the left of the political spectrum it does not follow that their voters are. If such a thing as a progressive majority actually existed it'd have been adopted years - decades - ago. It's nothing more than a comfy fairy tale to tuck the left in at night.

Labour will again be on the defensive in 2022: there are now four wards they are defending that elected Conservative councillors this year. These wards are all on the Test or Southampton North side of the district.

But that's not the only measure of vulnerability. The Conservatives may hold all three seats now in some wards which remain marginal: Peartree for example - though most of the Tory wards were held pretty comfortably this year. The Lib Dems performed well in one ward: Bassett, which is part of the Romsey and Southampton North constituency they used to win, but they were still over 400 votes behind there. The Greens need slightly less than that to win Portswood. Three of the five Labour holds look secure but they'll need to keep an eye on Shirley, where the Conservatives closed to 233 votes (Green target Portswood being their other vulnerability). It's more likely that the Conservatives will widen their majority than that they'll lose it, but Southampton still has great intrinsic Labour leanings.

Southend on Sea

There might be the foundations of an interesting political thesis comparing the two big Essex resort towns of Clacton and Southend. Clacton, which is in Tendring district, didn't have elections this year - though its county council seats were up. Southend is now a unitary council so had no county seats to elect to but it has a third of its seats up each year, so we can still make comparisons.

Before we do that analysis let me just set out why it's interesting. Since the EU referendum, Clacton has come in for a lot of pretty snide, pretty awful attention from Remainers for being not just the only constituency that has elected a UKIP MP in a general election, but because its social profile is quite poor, ageing, not highly educated and with relatively little opportunities for those who choose not to leave the moment they can.

Time columnist and former Conservative MP, but staunch metro-Remainer Matthew Parris wrote this about Clacton:

"Shops tell you so much. Lycra is the textile of choice and I saw not a single woman under 70 in a skirt, still less a dress...there are ten tattoo parlours and no Waterstones...Its voters are going nowhere and it's rather sad, and there's nothing more to say. This is Britain on crutches. This is tracksuit-and-trainers Britain, tattoo-parlour Britain, all-our-yesterdays Britain."

Even if that condescending, sneering pen-portrait of the place were true, so what? Just because Parris chooses to live in congested, polluted, poorly-administered, multicultural expensive docklands Southwark - and can afford to - he is not the epitome of taste, wisdom or judgement.

Southend, on the other hand, is becoming a quite different place; still probably not somewhere Mr Parris would deign to spend his time in his suit, seeking out a Starbucks for a chai latte, but far closer to the sort of demographic profile he would choose not to write off.

Two of the big differences between Southend and Clacton are proximity to London and quality of train services - Southend wins on both. It is not that time consuming to commute from Southend to London; house prices in Southend are substantially more affordable and the quality of life is better. Clacton is far further and transport services tail off a lot beyond Colchester. And these two factors produce the really big difference between the two seaside towns: Clacton is ageing and becoming more Conservative; Southend is becoming younger and more diverse - socially and politically.

You can see this best in the 2019 general election results. Clacton gave the Conservatives 72% of the vote and Labour 15.5%. Rochford and Southend East - where the vast majority of the Labour vote comes from Southend, not Rochford, voted Conservative 59% and Labour 32%; not a great result for Labour (in 2017 it had been much closer: Conservative 49%, Labour 37%).

In the EU referendum, Southend voted Leave 58-42, while Clacton (Tendring) voted the same way 69-31. I'm not trying to suggest Southend is suddenly Streatham-on-Sea: just that its Conservative inclinations are gradually waning and start off softer than those of Clacton, which is swinging the other way. Clacton was part of a Labour constituency in the Blair years. Southend was Tory throughout.

2021, like 2019 is not the best year to show off Labour's potential in Southend: the party did not do especially well - though it held the seats it was defending and that was a good outcome this year.

Southend Council is hung, and stayed hung despite the Conservatives inching closer to a majority. There is a strong independent group, principally in the east end around Shoeburyness but popping up anywhere. Labour's growing strength is right in the centre of the borough: the wards of Milton, Kursaal, Victoria and Westborough. They also have seats in the otherwise non-Labour wards of Blenheim Park, St Laurence and St Luke's. The Lib Dems, historically strong in Southend - especially its western end - hold Leigh-on-Sea and a seat apiece in Eastwood Park and West Leigh.

In the Southampton profile we looked at how the collapse of the Lib Dem vote had benefited the Conservatives far more than Labour. The average historic centre party vote in Southend until they joined the coalition with the Conservatives nationally in 2010 was 28.5%. In 2021 it was 11.4%. Has this helped Labour? Not really. Their average vote over the same period was 21% - it's now 25%. But it hasn't helped the Conservatives here either: 45% over those first 35 years of the current borough: 42% in 2021. The big beneficiaries have been independents and others: averaging just 5% from 1973 to 2008; 22% this year (and this wasn't a great year for "others": they were on 37% in 2019 and over 40% in 2016).

Am I not undoing my case that the arrow of history in Southend is bending towards Labour? Context is key: even on the figures above Labour is up in what was a dreadful year for the party. Compare Southend's results this year with 2016, the last time these seats were fought, and Labour is up five points; the Conservatives are just up much more: eleven and a half points - though mainly at the expense of independents. Labour has the largest group - fourteen councillors - it ever has; its somewhat turbulent, erratic vote is now consistently over 20%: in 2021 a lot above it, and wards that have never had Labour councillors - even in more challenging Southend West, now do.

The reason Southend is hung, and not Conservative, is that the Tories had a dreadful election in 2019, winning just four of the seventeen seats up. They won't get a chance to redress the balance with those seats until 2023, so the most likely outcome next year is no change. The Tories are defending eight seats, Labour six, Independents two and Lib Dems just the one. Their Leigh ward should be safe: they've held it almost continuously since 1973, but the Conservatives were only 150 behind this year. Labour is defending a by-election gain in St Luke's - the Tories gained the seat attached to a four-year term, Labour the by-election seat with just a year left on the clock; both seats taken from Independents. Anything could happen here. The Tories will also want the Labour seat in Blenheim Park, though incumbency may keep it from them. There will be big Conservative-Independent battles in Shoeburyness and Southchurch.

Labour has advanced in Southend and consolidated. Now it needs to try another advance. They need the votes of people who have been voting Independent in recent years to do so.

Staffordshire

After the 2017 county elections, in which the Tories won fifty-one of the sixty-two divisions in Staffordshire (up seventeen) and Labour just ten (down fourteen), it would have been entirely reasonable to believe this was a Tory high-water mark and a Labour basement.

Nope.

This year the Conservatives gained a further six and Labour was left with just four, along with one independent. There are no Labour county councillors in Cannock, Newcastle-under-Lyme or Tamworth

any more. Labour represents one division in Stafford, one in Leek and two in Burton. This is remarkable for a county largely founded on coal; a county Labour ran from 1973 to 2009 with just one break and a county in which Labour could win every parliamentary seat bar South Staffordshire, Lichfield and Stone throughout the Blair years.

The Conservatives polled 56.7% of the vote in Staffordshire this year; a percentage far higher than what you might think of as "true blue" counties like Kent (49%), Norfolk (49%), Surrey (41%), Essex (48%) or Wiltshire (47%). That's their highest share ever, unsurprisingly and a full thirty points more than Labour. The Lib Dems are essentially extinct in Staffs: they polled 2.8% across the county and there is little support for Greens, independents or residents' groups either.

The Conservatives surged in the Newcastle and Cannock Chase districts most of all, these being the last best Labour areas. They won Kidsgrove - KIDSGROVE - (and if you know Kidsgrove you'll know why I'm capitalising it with 64% of the vote: Labour won just 28.5%. The next door, and very similar Talke and Red Street fell to the Tories on a 17.45% swing - that one needs to be renamed Blue Street. Keele was won on a 25% swing: the last time that area voted Tory was in 1977 (though it was attracted to UKIP in its heyday). Audley and Chesterton had never before elected a Conservative county councillor. Newcastle-under-Lyme constituency was one of those very few areas where the Conservatives won by more in 2021 than they did in the 2019 general election.

There were very few bright lights for Labour in these elections: the party performed well in Burton: there was a 6% swing from the Conservative in Burton Town. But Burton is slightly anomalous in that it has the largest non-white population in the county: both the Labour representatives for the town are from the Muslim community. Former Staffordshire Moorlands Labour MP Charlotte Atkins held Leek South: there was a very small swing to Labour there as well. There was a 10% swing to Labour in Burntwood South division. The Tories hold both of this town's divisions now, but by very narrow margins and South is historically somewhat better for them.

But the party nearly lost Stafford Central: they held on by 98 votes after a 3% swing. There were not all that many whopping swings beyond Newcastle-under-Lyme because most of the damage to Labour was done in 2017: this year was just a slightly further decline but with a lot of the Labour divisions on a knife-edge after those earlier results. In just one district: Newcastle, did Labour poll above 30%. In two: Lichfield and Staffs Moorlands, did the party's vote share improve on 2017. It's also the case that the Conservatives did not surge uniformly across the county: their vote share fell in East Staffs (Burton), Lichfield and Stafford. But in the marginal districts they advanced mightily: up nine points in Cannock Chase and Tamworth, and up thirteen in Newcastle. Because there is so little strength for smaller parties in this county, Labour needs big vote shares to overhaul the Conservatives and they get these nowhere in Staffordshire.

Labour needs twenty-eight gains or, to put it another way, a 700% increase in its current level of representation, to regain Staffordshire. This is almost certainly impossible in one go; probably even two or three - if at all. Despite that huge Conservative vote share I mentioned at the start, I'm not quite willing to categorise Staffordshire as among the safest Conservative counties because it is so historically not, and I would prefer to make sure their support is as deep as it is broad right now. But it's certainly doing a very good impression of an impregnable Tory shire.

Stevenage

Stevenage is probably the New Town most loyal to Labour. But even here voters have been abandoning the party. Labour held Stevenage council even during the dark days of the last Labour government: they have never lost control here. They also had never come second in votes to the Conservatives...until this year.

Because the council area is too small for a constituency entirely within its bounds, it takes some extraneous areas from its surrounds: Codicote, Knebworth and Datchworth and Aston. It's these heavily Conservative wards that have usually tipped Stevenage to the Tories in parliamentary elections: when they win, they tend to win narrowly. In 1983, Margaret Thatcher's biggest landslide, they won Stevenage by just 1,755 votes (albeit over the SDP, not Labour). That majority came entirely from the surrounds). But if the Conservatives are also winning within the borough itself, that is a bigger problem for Labour.

As well as (very narrowly) losing the popular vote to the Conservatives this year (39.5% to 37.6%) Labour also failed to win the majority of seats. Six Labour, five Conservatives and two Lib Dems were elected to this small borough council. There are normally two reasonably safe Conservative wards: Woodfield and Longmeadow; suburban areas at the north and south ends. This year the Tories added Old Town, Roebuck and Bandle Hill. Labour hung onto Symonds Green by five votes, Martins Wood by sixty-seven and Shephall by seventy-two. The Lib Dems held their long-term ward of Manor and gained the third seat in Chells - they also held the county council division which covers most of both borough wards.

Even though Labour's majority was cut from fifteen to just five seats this year, it's evens whether they can hold on in 2022. They are defending seven seats but only one in a ward the Conservatives won this year - Bandle Hill. The trouble for Labour comes in 2023 when they are much more exposed, but the national political situation may have changed by then - it really should have by the thirteenth year of Conservative government.

Stockport

In the profile for Sefton I talked about the decades of stasis as the three main parties remained stuck in their fiefdoms and, other than around the edges, nothing much changed. That describes Stockport. This may be a Greater Manchester district but it is atypical: there is Stockport itself and Reddish which resemble much of the wider metropolitan county, but the rest of this district is suburban and more affluent - a lot like the Hallam wards of Sheffield. Here the Liberal Democrats dominate and, while Labour's strength has grown, that growth has come in the main from gaining inner Conservative wards like Heatons North and South. They remain relatively uncompetitive against the Lib Dems and come third in the Cheadle and Hazel Grove constituencies.

Stockport, like Sefton, was drawn as a reliable Conservative district to complement nearby Trafford. Other than the Crosby by-election, the electoral trajectory of Sefton and Stockport is remarkably similar: strong Conservative leanings to begin, the gradual demise of that party over the 1980s and 1990s; the growth of the Lib Dems and, after their time in national government ended in 2010, Labour resurgence. The main difference between these two districts, miles apart, is that the Lib Dems came to dominate two-thirds of the district here; they never really broke out of Southport in Sefton, at least not for very long. Oh, and the other difference is that they have not collapsed in Stockport as they have in Sefton.

Lib Dem strength in local elections in Stockport has been remarkably consistent - they were dented by their participation in the coalition, but only to the tune of four or five percentage points: there was no cataclysmic collapse. The Lib Dem vote has a floor of 25% and a high of 40% but you normally find it rolling along in the low thirties.

The Conservatives have been on a steady but, again, not all that precipitate decline: they polled in the mid-to-high forties in the 1970s and early 1980s; mid-to-high thirties in the mid-to late 1980s and then somewhere between 20% and 35% depending on their party's national standing, ever since. Their main problem has been a gradual incapacity to hold onto seats rather than votes: they've gone from a high of forty down to just seven: only the two very affluent Bramhall wards reliably elect Conservative councillors these days.

Labour has the most erratic vote in Stockport, though even here there isn't massive headroom between their ceiling and floor. Labour usually polls in the high twenties, occasionally reaching the low thirties, occasionally falling below 20%. They even managed 46% in 2018 but that was anomalous.

So, Labour has a lock on Stockport and - until this year - Reddish; the Lib Dems control most Hazel Grove and Cheadle wards, and the Tories hold Bramhall, and the occasional extra seat or two.

There was a bit of seat swapping this year. The Conservatives gained Hazel Grove ward from the Lib Dems, but lost Marple South to them. Labour gained Stepping Hill from the Lib Dems, but lost Reddish South - on another of those thumping swings that characterised this election for them - to the Greens. That evens out to a net gain of one to the Greens and a loss of one for the Lib Dems. The Lib Dems remain the largest party with 27 seats, Labour is on 25, the Conservatives have seven, there's one Green councillor and Independents have a vicelike grip on Heald Green ward's three seats. Thirty-two are needed for a majority and the last time anyone managed that here was in 2008 during the Lib Dems' decade of power.

Labour is a little more vulnerable in 2022: they risk losing a second seat to the Greens in Reddish South and they have one seat in Cheadle Hulme North, an otherwise Lib Dem ward. A Conservative seat in Stepping Hill looks vulnerable: this is a three-way marginal and anything could happen - but Labour won it this year. Labour will also put in a strong challenge in Offerton, the only ward in Hazel Grove constituency they have a shot at. The Conservatives will try to gain a second seat in Hazel Grove ward after their success this year, but they struggle to be competitive in Lib Dem seats unless the sitting councillor retires, so much will depend on the choice of the Lib Dem incumbent there.

It's hard to see what may break the logjam in Stockport borough. Labour made no progress in the two Conservative-Lib Dem constituencies in the 2017 or 2019 general elections as they did in Southport in Sefton. Those parliamentary surges there helped Labour break into Southport in local elections, but the Merseyside effect, obviously absent on this far side of Greater Manchester, had already given Labour a majority on the council. There is no likelihood of that happening any time soon, though if the Conservatives keep winning Cheadle and Hazel Grove in general elections there may come a time when voters decide to try something else. It didn't happen throughout the 1980s but Labour appealed to different demographics in those days.

Stroud

The Gloucestershire district of Stroud has a Bohemian Rhapsody with the Green Party. The Greens gained five seats to give themselves a group of thirteen councillors (their third-largest council group in England) on this hung council. Labour and the Greens can outvote the Conservatives and Lib Dems easily enough, but everyone is ganging up on the Tories here: the Lib Dems are included in the administration.

Stroud includes the affluent, cosmopolitan (hippyish?) town itself, a ribbon of small towns and villages heading south towards Bristol, and a lot of Gloucestershire countryside stretching from the edge of Gloucester to Wotton-Under-Edge.

The council elects all its councillors every four years - why it's in this section of the electoral cycle and not in the big all-out year that last came round in 2019 is a question best directed at the insane government department responsible for these matters. Its elections are chaotic free-for-alls: almost anything can happen and it usually does.

Fourteen seats changed hands this year. The Conservatives gained two but lost five others. Labour gained three but lost six. The Greens gained six and lost one, and the Lib Dems gained one without losing any, so they win the prize whatever that is. They also only started with two, so not very much to lose. The Conservatives control the rural wards along the undulating Severn riverbank in the north and win seats in split wards across the rest of the district. They did well in the western town of Cam and the adjoining village of Dursley, gaining two seats from Labour.

Labour and the Greens juked it out in Stroud itself, which has six single-councillor wards. The two parties traded Stroud Central for Stroud Slade. One of the reasons the Lib Dems are included in the administration despite being superfluous to it is that there's clearly a Lib Dem-Green deal in Wotton-Under-Edge ward, a three-councillor ward that elects two Lib Dems and a Green, but only two Lib Dems and a Green stand: they are just able to defeat the Conservatives, with Labour absent entirely.

The general mayhem these elections generate in seats is reflected in votes cast, and also what has become a highly marginal parliamentary seat as well. This year the Conservatives polled 34%, the Green Party 30%, Labour 27% and the Lib Dems 8%. The area is gradually flowing from the Conservatives - or perhaps the residents here regard the Conservatives as gradually flowing from them: Stroud voted Remain convincingly: 55-45 and the sort of Conservatism that wins people over here is a liberal, green kind, not a Brexit, authoritarian kind. The Conservatives polled 51% across Stroud district in 2008 - in just over a decade they've dropped seventeen percentage points in support, and that's after a small rally compared to the last time there were local elections here in 2016.

That said, Stroud still ousted its Labour MP David Drew at the general election in 2019: the Lib Dems didn't even stand and that 30% Green vote in the council election was just 7% in the parliamentary one. Despite all the potential tactical voting to keep Stroud Labour, they still lost. But it's becoming ever harder for the Conservatives to win and some of the outlying Tory wards will be shorn from the seat in the boundary review.

We have to wait until 2024 for another bout of the colourful local politics of Stroud.

Suffolk

It's becoming a bit repetitive to talk about yet another Labour disaster and yet another Conservative improvement, but at least in Suffolk we can talk about another Green surge as well. The Greens became the principal opposition on the council following these elections; far, far behind the Conservatives but with seats the length and (almost) breadth of the county.

Suffolk is a much less intrinsically Conservative council than Norfolk: it's smaller and Labour's strength in Ipswich and Lowestoft (the now abolished Waveney district), as well as the odd seat they could win here or there, such as in Sudbury, Haverhill or Bury St Edmunds meant that in their very good years they could win more seats than The Tories. In 1993, for example, they won 31 to the Tories' 27; in 1997 33 to 31 and in 2001 36 to 31. With the Lib Dems also having a decent share of seats this meant Labour administered Suffolk for three terms; Chris Mole, the Labour MP for Ipswich from 2001 to 2010 was formerly the county council leader.

Those days are long gone. From those 36 seats in 2001 they dropped to 22 in 2005, 15 in 2013, 11 in 2017 and 5 this year. Most of their losses have come from Lowestoft, but quite a few from Ipswich and the rest from those outlying wards. Labour won just 20% this year, slightly down on 2017 while the Conservative vote increased to 47.5%. The Greens doubled their vote from 8% last time to 16% this year.

There has been an interesting progression in Waveney: somewhere that moved gradually to Labour from the late 1980s onwards, then move strongly back to the Conservatives from 2000, and where Labour is now battling with the Greens in the outlying wards and ceding ground to the Conservatives in Lowestoft. Two-councillor Beccles division for example was Labour from 1989 to 2009, Conservative from 2009 to 2017 (when they split it with the Greens) and this year elected two Green county councillors. Core Lowestoft wards of Gunton, Pakefield and South, and outlying Oulton all were held by Labour; they are all now held by the Conservatives.

I've written about Labour's plight in Ipswich in that district's summary report but broadly the same thing happened at county level too. The party lost both seats in the two-member Chantry division, in Gainsborough, in Whitehouse and Whitton (another two-councillor division) and came very close to losing Rushmere - 35 votes the difference.

The two other towns Labour has had some success in are Bury St Edmunds in the west of the county and Haverhill in the south. Bury St Edmunds has three county divisions: Eastgate, Hardwick and Tower, of which two-councillor Tower was historically Labour. But they haven't won a seat here since 2005 and in recent years the Tories have battled it out first with the Greens and then independents, winning both seats here for the first time ever in 2021. Labour's vote has fallen to a mean of less than 20% here - their second candidate polled just 13.5%. Haverhill has two divisions: Cangle and East - both have voted Labour in the past but East has done so for longer. In both Labour polled less than 25% this year, with the Conservatives well above 50%.

The Greens do best in the centre of the county, in and around the town of Stowmarket. Stowmarket is a little like Stroud in Gloucestershire; a bit bohemian, very liberal and very open, politically, to trying anything once. Stowmarket South ward, for example, has had Tory, Labour, Lib Dem and UKIP county councillors: Stowmarket North Independents and now a Green as well. There is Green padding around the town: the Cosford division to the south and Thedwastre North and Upper Gipping in the north; while the Lib

Dems win Thedwastre South. Further south in Constable country the Greens took Sudbury off Labour and Peninsula: the wedge of Suffolk between the rivers Orwell and Stour, off the Liberal Democrats who did not defend their seat.

The Lib Dems were down just one - that Peninsula division they ceded to the Greens - holding on to their wards in and to the west of Stowmarket, one seat in Ipswich and the nearby division of Woodbridge. Like Labour the Lib Dems halcyon days are behind them: they've won as many as seventeen seats in Suffolk and have won as much as 26% of the vote.

The Conservative vote only fell significantly in Mid-Suffolk where those Green gains occurred. Here they dropped seven points but still held half the seats. Everywhere else the Tory vote increased slightly or held steady. Their losses in the centre of the county were more than offset by gains in Ipswich and Waveney and, despite an increasingly Green tinge, Suffolk is safe enough for them for now.

Sunderland

We may be standing on the precipice of something remarkable in Sunderland. The Labour majority - the majority, not their number of councillors - was 59 seats in 2016. In 2018 it was 49. In 2019 27 and in 2021 it was down to just ten. If this pattern continues - and it may well not, the precipice I referred to is Labour's loss of Sunderland, something that has never before occurred.

Labour's problems in Sunderland are twofold: epic complacency and Brexit. Sunderland was the second council to declare on referendum night 2016 and the big Leave win: 82,394 votes to 51,930 or 61-39, was the earliest sign that Remain was in trouble. Despite Nissan bosses warning employees at their huge car plant in Sunderland that leaving the EU would threaten the survival of the factory - astoundingly, claims that turned out to be utter nonsense: Nissan subsequently announced increased investment in Sunderland - local voters were having none of it.

Most of Labour's problems are in Sunderland itself: this metropolitan district stretches beyond the city to the New Town of Washington in the west and Hetton in the south. For now, at least, those outlying parts are staying loyal to Labour though political cracks have appeared in Washington recently. Labour now only holds one Sunderland City ward south of the Wear: Silksworth, and it only held that by forty-seven votes over the Tories.

It's hard to impress how dreadful the 2021 results were for Labour; worse than the elections of 2019 and 2018 that were in themselves appalling for the party. They were assailed from all sides: five Lib Dem wards, five Conservative wards, one Labour ward. The Conservatives polled more votes in the wards comprising the Sunderland Central constituency than Labour. Think about that: this result was worse than the worst Labour general election result since 1935.

Labour's two saving graces are that the truly awful results were confined to the city itself; and that even this year they won a majority of the seats. They cannot lose control of the city as long as they win at least thirteen seats each election year.

But Labour is almost renowned for its complacency in Sunderland and there is plenty else that can go wrong for them. In Washington, they lost a seat in the town's South ward to the Greens in 2019. That councillor resigned and the Conservatives won the by-election this year. The Tories finished just one hundred and fifty-five votes behind in Washington Central, and while the other three wards look

reasonably comfortable for Labour, they still suffered 14%, 18% and 13% swings: anything vaguely approaching those swings will see all of them swept away. I mentioned that last Labour ward in the city, Silksworth, also being in great danger; and Houghton and Shiney Row are on the cusp of coming into play - not there yet, but big Conservative advances this year.

Labour has fallen from a high of 74% of the vote in 1990 to less than 39% this year. In the earliest days of Sunderland City council in its current form, the Conservatives had a stronger presence than they have now, but not by all that much. They won as much as 45% in 1978, in the mid-term of James Callaghan's government, but collapsed to as little as 17% in the mid-1990s before gradually recovering during the last Labour government, and then defying political gravity and becoming stronger even whilst in government themselves.

There are still three UKIP councillors in Sunderland - their seats are up in 2023. There are two Labour seats up in wards the Lib Dems won in 2021: Doxford looks forlorn; they might have slightly better odds in Hendon. Then there are two Labour seats in wards the Conservatives won in 2021: Ryhope and St Annes (these are two of the three wards UKIP represents) and then there is Washington South, where the Tories won that election day by-election, and Washington Central which they almost gained. Plus Silksworth. If any five of those seven most vulnerable Labour seats fall next year, their control of Sunderland falls with them. Labour cannot expect the Lib Dems to keep them in power as they might elsewhere: they are bitter enemies in Sunderland - possibly even more so than the Conservatives are.

If Sunderland falls it will be the only council in Tyne and Wear without a Labour majority. That isn't unprecedented: Labour has lost Newcastle and North Tyneside before. But what will it say about the Labour leader who oversaw Labour's Brexit strategy if Sunderland falls from his control two years into his time in power?

Surrey

If you want to study what happens when a dominant party's vote diffuses, take a look at Surrey. The Conservatives, in arguably their second safest county after Buckinghamshire, lost fourteen seats, slashing a majority of forty-one to just thirteen. If this backlash had been channelled through one party - certainly not Labour, but the Lib Dems perhaps, the Conservatives would be under severe pressure in Surrey. But propitiously for them, these protest votes sprayed all over the place. Residents Associations gained in Farnham, outlying divisions in Guildford and in their strongholds of Epsom, Ewell and Elmbridge. The Lib Dems were beneficiaries in Mole Valley and a seam running from Hazlemere up through Godalming and Guildford to Woking. The Greens did well in Redhill. And Labour doubled its representation by winning Egham.

All these losses were signposted in 2019 and this year's simultaneous district elections: most of Surrey's districts elect by thirds so we get to watch each year as party fortunes wax and wane. Mostly they've waned for the Tories here; not just because of Brexit but due to specific local decisions that have not gone down well with voters. I've written about some of these in their district council profiles and won't rehash them here.

What Brexit has done in Remain-voting counties like Surrey has given the Lib Dems a way back in areas where they were being shown the way out until 2016. Guildford, Woking, Esher & Walton, Mole Valley and South West Surrey all saw massive swings in the 2019 general

election making these seats not quite marginal (Esher and Walton aside), but no longer among the very safest Tory fortresses around. The 2021 elections confirmed that the Conservatives were still weak - but with too many of the protest votes going to parties that don't compete in parliamentary elections, and whose voters are more likely to - grudgingly - return to the Tories when pushed. After all, if they wanted to boot the Conservatives out, they'd vote for a party that could oust them: not a resident's association, not an independent, not a Green.

That's one way of looking at things. The other is that angry voters found the best vessel to kick the Conservatives in their area - and used it.

Surrey districts can be split into two groups: those where the Conservative vote crashed, and those where it remained impervious to the chaos around it. The first category includes Guildford (Tory vote down twelve points), Mole Valley (seven), Runnymede (seven), Surrey Heath (nine), Tandridge (ten), Waverley (ten) and Woking (eleven).

The far smaller group contains Elmbridge (down three), Epsom and Ewell (four, though at rock bottom already here), Reigate & Banstead (one) and Spelthorne (four).

This divide does not correlate hugely well with how the districts voted in the Euro referendum: Reigate & Banstead and Spelthorne voted Leave; but so did Tandridge, Runnymede and Surrey Heath - and they gave the Conservatives a kicking. Elmbridge and Epsom & Ewell voted Remain but didn't kick the Tories as hard.

Likewise, there were three districts in which the Lib Dems surged: Elmbridge (up nine), Surrey Heath (up seventeen) and Waverley (up six). But there were seven districts where their vote fell (most significantly in Guildford - though mainly to residents groups organising there) or stayed still.

Some of this, as I say, is about whether local voters are happy with their district council. A lot is to do with Brexit and the current positioning of the Conservative Party. But as I argue in the Oxfordshire profile, a lot may also be a natural mid-term protest vote which voters in Leave-voting areas didn't feel inclined to deliver this year. It's happened before in Surrey: worse in fact. In 1993 the Tories lost the county, holding just thirty-four seats. They recovered enough to regain control in 1997 but didn't win any more seats than they managed this year: forty-seven - on a similar share of the vote. In 2013 the party polled just 39.7% - that being an election when David Cameron led them, someone you'd imagine as more congenial to the Surrey stockbroker belt and liberal Conservatives.

In other words, there is a context to this result and, contextually, the Conservatives have done worse, and done as badly as they did in 2021. It's not unprecedented. Nor is it at all impressive. These results do not presage the Surrey Tory equivalents of Bassetlaw, Sedgefield, Grimsby and Stoke Central being lost. There's nothing to suggest that: indeed in the most vulnerable of these Tory seats, Esher and Walton the gap between the Tories and Lib Dems was wider than in the general election; and that's with disproportionate numbers of nationally Conservative voters supporting the residents' associations and amenity societies that contest local elections in Elmbridge.

I have hardly mentioned Labour - mainly because they just aren't a factor in Surrey. As I mentioned earlier they gained the Egham division two years after they gained one of its Runnymede district counterparts; this year they lost the district ward and as the county division is larger it's slightly surprising they won this one. Their other Surrey county council seat is in the Spelthorne division of Stanwell,

just beyond Heathrow Airport. There are other divisions Labour used to be able to compete in but have faded badly: Chertsey, also in Runnymede, for example. The Green divisions in Redhill and Reigate used to be reliably Labour. They could win Walton, just beyond Surbiton and West Molesey further along the Thames. Guildford North and Guildford West have returned Labour county councillors. Even Godalming in Jeremy Hunt's Waverley district has voted Labour. But just as success breeds success, constant defeat persuades voters to look elsewhere, as well as eroding the party's organisational base and the capacity to win just wisps away.

Seven further seats need to fall from Conservative hands for them to lose Surrey for only the second time. It's possible that this could happen but it's slightly more likely that, until the leadership of the Conservative Party changes, the party will bump along just the right side - from their perspective - of a majority.

Swindon

The old railway town of Swindon has been on a transformational course for decades now. Not just was this town a gateway to the West Midlands, South West and Wales, but it was where trains were built and tested. Because of this gritty manufacturing basis, Swindon was also a pretty decent Labour town: the Conservatives could win it, but only in their best year. David Stoddart held it for Labour in 1979 for example, before losing in the Thatcher landslide of 1983; Labour MPs were also elected in 1955, 1959 and 1970 - all fairly big Tory wins nationally.

The Swindon of those elections, though, was a central core of what was the somewhat obliquely named district of Thamesdown. Thamesdown, renamed in the 1990s when Swindon became a unitary council, is another of those districts that extends way beyond the town; it is effectively north-east Wiltshire, just beyond Royal Wootton Bassett.

Although trains are no longer built in Swindon, Brunel's GWR - Great Western Railway - is still based there. As well as being the hub to major rail lines and the Avon Kennet Canal, Swindon is also on the M4, and this means more than just vehicle motorways coming to the fore as rail motorways receded. The M4 corridor is known as England's tech corridor: a string of now thriving, highly educated and highly skilled towns run close to it - not just Swindon but Newbury, Reading, Bracknell, Wokingham and Maidenhead, to name a few. Tech replaced train-building and allowed Swindon to continue to prosper and grow.

But these new industries: companies like energy giant RWE, computer giants Cisco and Intel, Siemens, Honda, defence industries, Nationwide Building Society, Network Rail, and many of the science and technology regulatory bodies, plus societal shifts in allegiances began to change the type of resident in Swindon and their political loyalty to Labour.

Labour also ran Thamesdown - bar 1976 - continuously from 1973 to 1999. But there was a huge swing against them in 2000: a seemingly safe majority of 24 seats was blown away in one go, Labour's vote fell twelve points and the Conservatives' gained ten. Three elections along and the Conservatives gained their first majority ever on Swindon council - it's been Tory ever since, often by tiny margins.

If this were a mid-term protest against a Labour government, which it seemed in 1998, the Conservatives should have lost Swindon sometime soon after 2010 when they won a general election. Why hasn't that happened?

Let's answer the technical, factual side of that first: since the Conservative vote surged in 2000 to 39%, they have managed to hold their vote pretty stable in the range 32% to 42%, apart from a couple of elections where they've won by larger margins. Labour's vote has bounced around a lot more, but it's become a very rare election when they can get close to 40% of the vote.

In council profile after council profile, I've talked about how poor the Conservatives' vote distribution has been. In Swindon, Labour has this problem: they stack up their vote in a handful of central Swindon wards and lost the more suburban wards to the Tories. Even in disastrous 2021 when they held onto just five seats they won Walcot and Park North with 56% for example and managed to gain neighbouring Eastcott from the Lib Dems.

Yet even inner Swindon came under siege in 2021: Labour lost Central ward for the first time on a massive 36% swing and Rodbourne Cheney on a 21% swing. Yet in other wards the anti-Labour swing was quite modest, either because these have become strongly Conservative in earlier elections and their vote is towards its ceiling; or perhaps because there was less campaigning, or there is a different demographic profile in these wards. Old Town, historically a Conservative ward again in Swindon South, has been won more often by Labour than the Tories since ward boundary changes in 2012: there was a swing from Conservative to Labour there this year while most of the rest of Swindon was rushing to the Tories.

Yet again, the EU referendum result has been a problem for Labour in Swindon: the district voted 55% to 45% to leave the EU. This is perhaps surprising for a tech corridor town with a high skilled electorate - several areas along this corridor voted Remain and Swindon is surrounded by Remain-voting districts in Oxfordshire and Gloucestershire.

But there's a big difference between skilled professional and academic towns like Bath and Oxford, or commuter districts in reach of London. Swindon has changed quite rapidly: as a railway town it had one really significant employer, heavily unionised and of that brand of unionised working-class that stayed loyal to Labour. With the diversification of its industry, and with the sort of employees who don't see themselves in class terms, don't really see the relevance of trade unions in their workplace, are well remunerated and sought after and are very much more looking for what political parties can do for them, Labour is less relevant.

It was likely that Swindon South came a lot closer to voting Remain than the northern half of the district, though this cannot be the sole reason why South has become so much better (less bad) for Labour than North - it only began happening after the 2010 general election when both constituencies were gained by the Tories. The scale of the Conservative win in Swindon North - an 11,786 majority - at the 2015 general election was a sign David Cameron was going to exceed expectations, yet Labour lost Swindon South by just 5,785. That's hardly close, but it suddenly became half as good for the Conservatives and the gap's widened: their 2019 majorities were 6,625 in South and 16,171 in North: this seat is no longer a marginal (though is probably prone to a larger than average swing if Labour ever gets its act together).

Swindon was a lot closer in this year's local elections than in the general election: Conservatives won 48% (up from 38% in 2016) and Labour 34% (down from 40%). There is very little support for Lib Dems and other parties in Swindon: never really has been - and as mentioned earlier, the Lib Dems even managed to lose their only seat up this year. They now have one left, and that's in an otherwise Conservative ward up for election next year.

Things are probably going to get worse for Labour: they are defending nine seats including five in wards the Conservatives hold other seats. Labour's vote isn't collapsing in Swindon; it's been fairly stable since 2010 - it's just stable at a level that, while not disastrous, isn't enough to challenge for the swing wards: wards like Covingham and Dorcan, Haydon Wick and, perhaps, Blunsdon and Highworth (this one's only in play when Labour is at its peak).

There's still a strong Labour vote in Swindon: this is still a typical English medium-sized town - with a large enough swing electorate to oblige the Conservatives to keep working hard to maintain it. Labour's vote will not fade to extinction as it has across not all that dissimilar towns in the Midlands, but the days when the party could expect the loyalty of its people almost by default are long gone.

Tameside

The river Tame runs down the western side of the Pennines as they start to morph into the Peak District and donates its name to a district that is never in the headlines, never controversial, never changes all that much politically: Tameside.

This district covers the towns of Ashton-Under-Lyne, Stalybridge, Hyde, Denton and Droylsden. It's large enough to sustain three - or I should say parts of three - Labour constituencies including that of Angela Rayner, Labour's Deputy Leader. This is a Greater Manchester council every bit as safe for Labour as Salford or Wigan, though the difference between here and Wigan is that there is no independent presence and no Lib Dems, as there sort of is in Salford. Part of the reason Tameside is so Labour is because it is a straight fight between them and the Conservatives. If other parties intervened seriously and over a substantial timeframe, perhaps things would be a little more competitive.

This year Labour polled 51% and the Conservatives 36%; in 2016 it was Labour 52% and Conservatives 21%. That fifteen-point Conservative gain won them an additional seat - Ashton Hurst - from the usual two they win: Hyde Werneth and Stalybridge South. Labour was also run close in Dukinfield-Stalybridge (13 vote majority), Hyde Godley (52), Audenshaw (82) and Stalybridge North (247), but running Labour close doesn't win the Tories any prizes: they need gains to bolster their tiny opposition group of just six councillors. There were big Conservative surges across the district, but from positions so far back that they still face pretty hefty Labour majorities.

Labour has held Tameside since it was created in 1973. Even in the years when Labour was deeply unpopular approaching 2010 their majority barely suffered, remaining above thirty seats. Since 1980 the smallest it has been is 31; the largest 51 (and this on a 54-seat council).

There is no prospect of Conservatives thriving in Tameside but they do have one goal to work towards. The two wards the Tories can usually rely on, plus some of those they did well in but lost, lie in the Stalybridge and Hyde constituency held by Labour's Jonathan Reynolds. In the 2019 general election his majority was cut to under 3,000 votes though the Conservative vote fell very very slightly too. Tameside was one of the rare councils where Labour did even worse than the general election: in the wards comprising the constituency Labour won 44.8% (basically the same as they won in 2019) and the Conservatives 41.2%, benefiting perhaps from the absence of the Brexit Party.

This borough voted very heavily Leave: 61% to 39% so there is a vote the Conservatives aren't exploiting - though perhaps they are and Andy Burnham's mayoral vote simply helped offset it this year? Stalybridge hasn't had a Conservative MP since before the Second World War, but there are betting markets where an increased Tory majority at the next election is on offer. If that were to happen, look to constituencies like this. But it's a huge ask.

Tamworth

19th Century Conservative Prime Minister Robert Peel represented Tamworth and he'd be thoroughly pleased at the way the town voted this year: a clean sweep for the Conservatives. This is Staffordshire, the graveyard of modern Labour so it shouldn't come as a huge shock: there have been grim results for Labour here - a little bizarrely - since they lost power nationally just after 2010. You'd think a Conservative Party in government would lose votes - but no, they've surged. Labour has collapsed. It was starting to happen before the EU referendum but the town registered a 68% Leave vote and any party on the wrong side of that cannot avoid running into difficulty.

Tamworth is a tiny borough; it is only about 60% of a suitable size for a constituency so it takes in swathes of rural Staffordshire which simply makes terrible results for Labour in the town apocalyptic for them. It's surreal to think that South East Staffordshire (the same constituency with a different title) was one of the by-election results that set Tony Blair on the path to government in 1996. Labour held that gain in 1997, 2001 and 2005 before losing it to Christopher Pincher (a name ideal for a Deputy Chief Whip - which is a role he has held since his win). Pincher now sits on a majority of nearly 20,000: it would be challenging for even a politician as gifted as Tony Blair to overturn that immense lead in similarly auspicious circumstances for their party.

The Conservatives achieved their clean sweep in Tamworth this year by gaining three Labour seats: Bolehall, Stonydelph and Wilnecote (the first two of those on 20%+ swings) and Glascoate from UKIP. The Conservatives won four of the ten wards with votes greater than 60% and all but two with over 50%. The closest ward, Mercian, was tight only because a defecting Conservative councillor stood against his former party and lost by just four votes: that ward has otherwise been safely Conservative since 2004.

There are just four councillors left who are not Conservative: three Labour - two of whom face this Tory tsunami in 2021 - and one UKIP, whose seat isn't up until 2023. The odds are therefore stacked in favour of there being just two seats the Tories do not hold after the next council elections.

Tandridge

Tandridge is another of those Surrey districts wishful thinkers who want to make a case that the Conservatives are vulnerable in Remain-voting southern areas can call in their prosecution of that argument. It'd again be incorrect because while the Tories are in quite a bit of difficulty here, their problems are strictly local: they are about unpopular decisions (mostly on house-building targets, as in Castle Point) made by the district council. They do not mean that Sir Geoffrey Howe's former constituency is about to go Lib Dem.

Tandridge is also one of those districts that didn't vote Remain: it fell in between the English Leave percentage and the United Kingdom's Leave percentage at 52.8%. But without doubt, plenty of the 47%

that voted Remain in this district had cause to dislike, possibly be very angry about, that referendum result: Tandridge is home to plenty of commuters whose jobs depend on the City of London which in turn benefits from access to EU markets.

There's an easy way to measure just how unpopular the Tories are on the district council compared to other institutions: just compare the way the area's county council divisions voted compared to the district. A note of caution: not every district ward was up for election this year, but the vast majority were and a generalised comparison is valid.

For the County Council, the vote shares broke Conservative 45.6%, Labour 17.5%, Lib Dems 16.5%, Independents 15% and Others 5.4%.

For the District Council it's a little different: Conservatives 35.8%, Lib Dems 22.5%, Independents 19.6%, Residents and others 13.6% and Labour just 8.5%.

The Conservatives won 67% - four of six - of Tandridge's County Council divisions; they won 43% of Tandridge's district council seats. Claire Courtinho, the new Conservative MP here in 2019 (after previous MP Sam Gyimah defected to the Lib Dems over Brexit and went off to lose Kensington) won a majority of over 24,000 - the Conservative vote share stayed the same at nearly 60% and the Lib Dems only rose to just over 19%. This is why it'd be very unwise to call Tandridge as a witness for the prosecution: you'll end up with a testimony that discredits your case.

The current political map of Tandridge looks like army camouflage: blues, yellows, khaki for independents and brown for residents. No red - this is Surrey after all, and no Green - their strength in neighbouring Redhill doesn't transfer.

The Conservatives have undergone a full electoral cycle of bad council results in Tandridge: their fifteen seats should be the bottom of the well they've fallen down. Of the seats up next year, for example, just four (plus a by-election gain) are Tory-held, whereas Residents and Independents will be defending six and Lib Dems three.

But just because you've hit the floor does not mean you're on your climb back up: this year's results in terms of vote share resemble the 2018 round that was pretty dreadful for them: if 2021 is a further repeat there'll be no recovery - just no further loss either.

We again see present in Tandridge that immense diffusion of the Conservative Party vote between general elections and council elections. How can a party poll almost 60% in one election and just 36% a year and a half later? It's the reason why the Tories may look superficially vulnerable but it's that same factor we've looked at in Elmbridge and Runnymede, and in parts of Reigate and Mole Valley: Conservative voters perfectly content to vote for independent councillors or residents' association councillors.

In fact, for many in rural districts like this, it's almost a badge of honour to keep party politics out of local matters. A lot more people are doing so at the moment in Tandridge because, to their minds, the Conservatives have made bad decisions locally. It could even be argued that it is a mark of the depth of Tandridge's Conservatism that the party is still clearly the largest despite its woes.

The council is currently hung - that's how residents want it. Twenty-two seats are needed for a majority and the Conservatives are seven short, with the Lib Dems on ten (they're strong along the London boundary in Caterham and Whyteleafe), Independents on nine and Residents on eight.

Even if the Conservatives staged a remarkable recovery next year they would have to win almost every seat up for election to regain control. They're not going to stage that recovery and they're not going to win twelve out of fourteen seats, so it's not an especially brave prediction to assert that Tandridge will stay hung.

Three Rivers

Three Rivers is the sort of name you give to a local authority when you can't think of anything else to call it. The three rivers are the Colne, the Gade and the Chess but it's surely easier to locate it using its principal towns: Rickmansworth, Chorleywood, Croxley and Oxhey. These aren't huge towns and this is not a huge district: it is just over half of the South West Hertfordshire constituency that includes Tring and Berkhamsted. But to make things more complicated, it donates wards in the south-east and north to Watford constituency.

This has been a Lib Dem/centre party stronghold for decades: they first won a majority here in 1987, though their dominance in council seats is not always reflected in votes won. This year, for example, the Conservatives polled 44.5% and the Lib Dems just 34.0%, yet the Lib Dems won eight of the thirteen seats. In Three Rivers the Conservative problem is sort of the opposite of the one we've discussed a lot in metropolitan districts: the Tories pile up huge votes in those four votes - all of them won with over 50% of the vote (Moor Park and Eastbury won with 72%) and then lose the Croxley ward of Dickinsons 43% to 38%.

Normally, though, the two parties (Labour is not in contention anywhere in the district apart from the old LCC council estate ward of South Oxhey) are neck-and-neck in votes: both usually poll within a few points either side of 40%.

This is one of those districts where Lib Dem strength locally has never translated into parliamentary success - and it's not because the parts of South West Hertfordshire from elsewhere are much more Conservative: Tring and Berkhamsted usually elect Lib Dem councillors. It's just that the voters seemingly like Lib Dem values (and perhaps work ethic) as they affect their locality but want Conservatives in charge at Westminster.

The Liberal Democrats have a majority of nine seats on the council and no seats have changed hands here since 2016: there are no split wards and not all that many marginals. This is likely to continue for a while unless the Tories can break into Dickinsons, Penn and Mill End and perhaps Oxhey Hall and Hayling or Abbots Langley and Bedmond (going less on how close they were this year and more on their Conservative history).

The Conservatives could help themselves by taking South Oxhey off Labour - this is a fairly white, isolated estate which has flirted with the BNP in the past. It'd have voted heavily for Brexit (the district overall voted Leave 51-49), but it was quite comfortably held by Labour this year: 56% to 34% for the Conservatives.

In part this may be because supporters of other so-called "progressive" parties vote tactically: Greens won just 5% and Lib Dems 4.5%; or it may be that Labour activists in Three Rivers have no other wards to work on: this is the only ward they're going to win. Labour has had its support drained by the Lib Dems across the rest of the district: they polled 34% here in 1973; now they're down to 11%, so perhaps its only right that they in turn are draining Lib Dems in South Oxhey.

The Three Rivers have been quite tranquil politically in this corner of Hertfordshire.

Thurrock

Thurrock: the first borough east of London, has become the epitome of Conservatism. The Tories seized control of the borough easily this year, gaining six seats and winning thirteen of the seventeen up for election. This follows the huge increase in local MP Jackie Doyle-Price's majority at the 2019 general election from 345 in 2017 to 11,482. Given her winning majorities in 2015 and 2010 were 536 and 92 she may not know what to do with that extra 11,000.

Those results might show that Thurrock is a classic marginal. It has been but it shouldn't be. The only time other than now that this constituency has been Conservatives was in 1987. Then right-winger Tim Janman also won with a tiny majority: 690, but 1987 was another Conservative landslide year - there's been that 11,000 vote swing between substantial Tory majorities.

Consider what Thurrock is: the area it covers. The Tilbury Docks. Grays, Corringham, Purfleet, Stanford-le-Hope. Thurrock is famous for its gritty, industrial riverside and the livelihoods that depend on it. But the majority of the district is greenbelt and rural. Thurrock is also famous for one of the first huge out-of-town shopping centre: Lakeside. What is the point of the Labour Party if it is not for places like this? And yet the 2021 council elections proved that the general election result was not a fluke: the Conservatives won 53% and Labour 33%.

Thurrock voted 72% to 28% to leave the EU in 2016 - one of the largest majorities for Brexit anywhere. I refer a lot to how those EU results went because they do help explain why areas have turned from Labour or stayed truer to the party. But let's be clear; the EU referendum is not the source of Labour's problems: it simply drew back the curtain on a largely unseen divorce between the values of Labour's generally young, generally left-wing, generally university-educated, generally inner-city dwelling membership and the communities beyond these urban centres for whom the party was created.

Labour-controlled Thurrock, with a break of two years, from 1973 through to 2004. In the run-up to the 1997 Labour landslide, Thurrock gave the party vote shares of over 70% but even in less successful years the party routinely polled above 50%, though quite erratically: 43% one year, 59% the next. This may have been to do with which wards were up for election: although Thurrock elects by thirds it's one of those boroughs with a more complex rotation of two-councillor wards - it currently has eleven of these and nine three-councillor wards.

There is not a ward in Thurrock that Labour has not won at some point, yet it is now down to those Thames-side industrial seats. These wards are a good illustration of how Labour voters have swung to UKIP and then become Conservatives. In 2012 UKIP won their first seat in Aveyley and Uplands: the ward adjacent to Upminster. This was originally Labour but became Conservative in 2000 and has never returned.

In 2014, UKIP surged in Thurrock, winning five wards. Four of these five were Labour wards and the fifth was, again, Aveyley. In 2015 UKIP won seven seats: one more direct from Labour, the other from independents which had previously been solidly Labour. At the time Labour was dismissing Brexit as a Conservative civil war. So why was it Labour wards turning to UKIP in Thurrock? By 2016, with another

six UKIP gains, the group was the largest in the UK with a total of eighteen councillors; there were seventeen Conservatives and fourteen Labour.

After the referendum the UKIP councillors turned themselves into a group called Thurrock Independents: two of them still survive in that guise, but every single ward that elected UKIP now has at least one Conservative councillor. This is why Labour is wrong to dismiss UKIP votes going to the Tories: they were Labour voters once.

There are a couple of things Labour can take solace from in Thurrock. Firstly, the four wards they held were won reasonably comfortably: they may have hit a bedrock but it's solid - they're not likely to face a wipe-out here. Second, their share of the vote seems also to be stable at just over 30% - a figure they've been at or around since 2014. As in somewhere like Swindon, that's a substantial vote: it's just not enough to win very much.

What Labour suffers from here is what aids it in boroughs where it is very much stronger: this is essentially a two-party fight: always has been. Where in metropolitan areas that means Lib Dem and Green supporters line up behind Labour to stop the Conservatives, in more small-c conservative boroughs like Thurrock the effect is at best neutral, and probably aids the Conservatives somewhat: UKIP and "Thurrock Independents" voters here are very unlikely to be second-choice Labour these days. There have never been many Lib Dems in Thurrock: just three centre party councillors have been elected in its entire history and the party fielded no candidates this year.

Labour is likely to have another bad year in 2022 because it's defending eight seats, with the Tories defending a further eight. 2018 was the last of Labour's reasonably decent years, when it was competing with the Conservatives and the area was marginal, so there are more likely than not to be further losses as the cycle runs its course, even if Labour improve in terms of votes. This is because in 2018, Labour polled 40% and the Conservatives just 35% - even if they close some of that twenty point gap it's likely there'll still be quite a big swing to the Tories compared to that base year.

Trafford

In how many boroughs up for election in 2020 did Labour make gains? Precious few, which is why Trafford remains Labour's beacon in the dark.

It was only last year that Labour regained control of Trafford. Following five gains from the Conservatives, they now have a majority of nineteen seats and looks set to be a reliably Labour council other than - perhaps - in the very darkest days of a Labour government.

The Conservatives have endured three full rounds of poor results now - they have almost no further to fall. Almost. In particular, the three adjoining wards of Davyhulme East, Davyhulme West and Flixton, which vote remarkably similarly, all have three full sets of Labour councillors.

These are not the only swing wards, but as they come as a package deal they are emblematic of the swing to Labour in this south-west Manchester suburbs district. Until 2018 these three wards between them had elected just six Labour councillors (out of a potential 108 opportunities so to do) in the entire history of the district; Davyhulme East never had. Now Labour leads in all three by at least 11%. These are not unreachable leads; a 7% swing would win all three back, but

things are flowing away from the Conservatives in these pretty affluent Remain-voting wards.

Demographics and cultural values are working against the Conservatives here; parliamentary boundaries too. Trafford lacks the electorate for three constituencies, so since the 1980s has been paired with Manchester - something no Conservative relishes. In the 1980s there was a Stretford constituency that joined the northern inner-city wards with two in Manchester city centre. This made a certain sense: there is no obvious delineation between Trafford and Manchester: they meld into each other and, for example, Old Trafford football ground is in Longford ward, on this side of the boundary.

But in 1997, Stretford was abolished, sending its MP on an ongoing trek for new constituencies and elected positions: he then moved to Manchester Central, then became the Police and Crime Commissioner for Greater Manchester before the creation of the mayoralty abolished that job; now he's MP for Rochdale. Stretford could have been retained but instead a new seat of Stretford and Urmston - far more like the abolished Tory Davyhulme than Stretford but more than enough of Stretford to swing it towards Labour, was created. And because Trafford was still too small, three central, marginal wards were bolted onto the Manchester constituency of Wythenshawe, creating a terribly titled Wythenshawe and Sale East - still very safely Labour.

These changes gave vastly more of Trafford Labour MPs, often for the first time, and pushed the Conservatives down to just one constituency Altrincham and Sale West. So the Tories have done poorly out of boundary machinations, but that's not why they are being squeezed hard in Trafford. They are simply increasingly out of step with the values of voters here; just as Labour is in a whole raft of councils elsewhere.

The Conservatives had one decent result this year: they held onto their last seat in Brooklands - one of those Wythenshawe marginal wards I've just mentioned - if only by nineteen votes. They also gained Village ward - a perennial Lib Dem-Conservative battleground. Otherwise, results were grim.

Altrincham, a ward the Tories lost to the Greens, looks very comfortable with its new councillors. The Greens are also snapping at the Conservatives' heels in neighbouring Hale Central: one of those wards that produced a huge swing to the Greens - 23% - only in this case not quite enough to win. Now they can relax a little about holding Altrincham, the Greens can focus here.

Ashton-Upon-Mersey, a ward that first fell to Labour in 2019, elected a second Labour councillor. The Tories held neighbouring St Mary's but there was a 7.4% swing to Labour there and this ward is clearly about to come into play. This ward was made better for the Conservatives in ward boundary changes in 2004 - before that it was Labour - but their lead is now down to 400.

There are only two safe Conservative wards now: the rural Bowdon ward which runs along most of the borough boundary with Cheshire (even here there was a 16% swing to the Greens), and Hale Barns, which they won with 62% of the vote.

Boroughwide Labour beat the Conservatives 44.5% to 34.1%. You only have to go back to 2016 when the parties were neck and neck (Labour 40%, Conservatives 39.3%), and to 2010 to a reasonable Conservative lead (39.3% to 32.4%).

Some of this decline is Brexit-related (Trafford voted 58% to 42% to remain in the EU), some of it will be due to eleven years of Conservative government nationally (perhaps the laws of politics do

still work somewhere?) and some may have been Andy Burnham's presence on the ballot - though if won every ward including Hale Barns he ran far ahead of his local Labour Party here. But mainly its because the demographics and values of boroughs aren't set in aspic: they evolve.

The type of people moving in, and those moving out or passing on alter neighbourhoods. Political values change. The identity of a place makes people vote differently. It's just that, for every Trafford, moving to Labour, there are three or four others moving away from them. Still, the party has every right to enjoy its still fresh conquest of this Met and the likely advances still to come here.

Tunbridge Wells

The Conservatives lost control of Tunbridge Wells in 2021 for only the second time since 1973 (it fell to no overall control at the depth of John Major's premiership in 1995 and the Lib Dems very briefly won a majority in 1996, before the Tories got it back in 1998).

So what is "Disgusted of Tunbridge Wells" disgusted about now? It could be Brexit. The district voted to Remain, 55 to 45 - the only Kent local authority area so to do. Tunbridge Wells is a big commuter dormitory to London; plenty of its residents work in the city. It's also a pretty liberal, highly-educated district. But then so too is Sevenoaks; so too is Tonbridge; so too is Maidstone: these all voted Leave. There's some evidence of a Brexit backlash here: local MP and former Business Secretary Greg Clarke saw his majority fall in 2019, but only to a hardly at risk 14,000 and it was entirely due to a Lib Dem surge: the Tory vote fell just 1.8%.

In a recent article in the New Statesman, James Schneider - one of Jeremy Corbyn's key advisors said in respect of the confused Brexit position Labour got into in the run-up to 2019 that the party could not swap Labour leavers for Conservative Remainers because those Tory Remainers hated Labour more than they hated Brexit.

This is clearly the case, but if we modify "hate" for something milder, it's clearly true in respect of Tory Remainers and Lib Dems: in all the seats they surged they did so by aligning the progressive minority behind them - they made little headway with the Conservative vote. Now it's likely that the threat of a Corbyn government stopped Conservative Remainers voting Lib Dem in case they put a Labour minority into power in a hung parliament, and it may be the case that disdain of Boris Johnson among these same voters builds to a critical mass in the near future, but this isn't why the Conservatives lost Tunbridge Wells.

Much like in Tandridge, reviewed earlier, the Conservative district council has made some unpopular decisions, principally around the regeneration of the centre of the town and unpopular housing development policies. And, again as in Tandridge, the Conservatives did far better in the county council elections, holding every division here. Here's how those two different elections played out:

In the district council elections, Conservatives won 36.9%, Lib Dems 26.7%, Labour 16.7% and others (mainly the Tunbridge Wells Alliance) 13.1%

In the county council elections, Conservatives won 40.4%, Lib Dems 21.7%, Labour 16.8% and Greens 11.7%.

In other words, a ten-point Tory lead in the district elections doubled in the county elections, and a 19% lead can hardly be described as narrow.

Another comparison with Tandridge is that the Conservatives are being assailed by different parties in different wards, maximising the effectiveness of the opposition vote. Labour usually wins Southborough ward, the slightly more affordable neighbourhood just north of Tunbridge Wells, but this year they also gained Rusthall (Tunbridge Wells West) on a 17% swing, and are competitive in Sherwood; an outlying suburban ward to the east of Southborough.

The Lib Dems win most of the Tunbridge Wells wards: they gained four on huge swings of more than 22%; and won Capel, a rural ward in the north of the district on a 32.6% swing - they took 75% of the vote there. Capel is a single-member ward, so there's nothing the Tories can do about that until 2023.

The Tunbridge Wells Alliance gained the vast rural Goudhurst and Lamberhurst ward in the centre of the district - which extends miles east of the town through the Weald of Kent. The TWA has won seats all over the place, though just that ward this year: Benenden and Cranbrook, Park. Pembury and Speldhurst and Bilborough - for a total of six seats on the council. Labour has five, there's one independent and thirteen Lib Dems but, despite all their losses, the Conservatives are still clearly out in front with twenty-three councillors. Twenty-five are needed for a majority.

The Conservatives are almost certain not to regain it in 2022 because they are again defending the largest number of seats next year: twelve out of sixteen. Two are Lib Dem, one is Labour and one TWA. To win control, they'd have to win fourteen and, given their recent record, they won't come close.

Wakefield

I still struggle to believe what has happened to Labour in Wakefield. When I was still a teenager, the Labour MP for Hemsworth, George Buckley, who had only just been elected the town's MP, died, causing a by-election. In those days the media covered by-elections meticulously and the papers were full of stories about how Hemsworth was so solidly Labour a constituency it gave rise to the claim that Labour votes here were weighed rather than counted.

Search for Hemsworth constituency on Wikipedia and you can find the constituency's results back to 1918. Always Labour. Usually with shares of the vote into the seventies, eighties or even nineties percents. In the old days this was a far bigger constituency covering a great deal of the Yorkshire mines so not only did Labour win huge vote shares, they won huge votes too. In 1950 for example, Labour's Horace Holmes won 47,934 votes (82%) to the Conservatives' 10,254 (18%). This was a perfectly normal Labour vote here.

Fast forward to the 2019 general election: Labour's John Trickett 16,460 votes (37.5%) and the Conservative Louise Calland 15,280 (34.8%) with the Brexit Party winning a further 13.5%. Labour's majority just 1,180.

It's not just Hemsworth. Wakefield district also includes Normanton, Pontefract and Castleford. When Yvette Cooper first contested that constituency (then minus Normanton) in 1997 she won with 76% of the vote: a 25,725 majority. In 2019, well a very similar result to that of Hemsworth: Labour 37.9%, Conservatives 35.3%, Brexit Party 16.6% - Labour majority 1,276.

And the third of the Wakefield constituencies, Wakefield itself, was a Conservative gain, though this is historically a very much more marginal constituency. Wakefield also includes the "Outwood" half of Morley and Outwood - Ed Balls' former seat which the Tories won by

over 11,000 this year. That constituency was never even meant to be marginal Labour, let alone comfortably Labour.

And so we come to the local council. Normally Wakefield's political map looks like a near-complete slab of red, with a Tory hold in Wakefield South, and maybe Wakefield Rural and the occasional independent winning in one of the rural Hemsworth wards. But six Conservative and one Lib Dem gains this year make for quite a different-looking map.

These council results were nowhere near as dire for Labour as the general election had been: they won a clear majority of seats (twelve of twenty-one) and polled a fair bit better in both of the two Labour-held constituencies, though the Tories were clearly ahead in Wakefield. Excepting Ossett, all the Conservative gains were very close, whereas the Labour holds were fairly comfortable. The only close Labour result was in Wakefield West, but they were still 300 votes clear here.

Across the district, Labour was just under six percentage points ahead: 44.3% to the Tories 38.5%. But compare that to the last time these seats were contested in 2016. Then, Labour polled 53.4% and the Conservatives just 23.3%: a thirty point lead down to under six in four years.

We can of course check the EU Referendum tally here: Wakefield district voted almost exactly two-thirds to a third to leave the EU. And despite that, there was Yvette Cooper at the forefront of efforts not just to peddle some fanciful notion that staying in the single market and customs union in some way represented leaving the EU, but in fact, to thwart this overwhelming vote in her own constituency, using whatever dodgy parliamentary tactic she could concoct. She's very lucky she held on at all: no one who behaves the way she has deserves to be re-elected, whichever party they represent.

Yet despite the Conservatives polling their highest ever vote share in Wakefield they still underperformed substantially. I'm going to caveat that assertion in a moment, but if we go back to the mid-term of the last Labour government, the Conservatives managed to reduce Labour's majority to just one seat in 2008. That's despite only winning 35% of the vote back then. Here's the caveat: that 2008 result came after two rounds of the Labour majority being whittled down (a little) while this year was the first year of Conservative success, with potentially two more to come to complete the cycle. However, even if you extrapolate this year's Labour losses three years hence they still have a larger majority than 2008: 36 seats to 24 Tories, 3 Lib Dems and 2 Independents - a cushion of seven seats.

The reasons the Conservatives are doing less well in seats despite doing better in votes compared to 2008 are twofold. First, Labour was polling ten per cent worse in 2008 - both parties were neck and neck that year, and seats reflected votes in those days. The second is that much-repeated Tory failing: they are not utilising their vote well. 31% of the vote in Normanton ward, after a 15% swing, is useless when Labour wins 52%. The same in Stanley and Outwood East: a 36% Tory share, up eleven points, but still 600 votes behind Labour.

In seat after seat the Conservatives did so much better than in 2016 but nowhere near well enough to win. And yet they only managed a 5% swing in Wakefield West, which was Tory in 2008; and a 7% swing in Horbury and South Ossett; another ward with a record of voting Conservative. They need at least these two wards to deprive Labour of a majority, while hoping Lib Dems and Independents can keep picking off the odd Labour seat here or there.

Wakefield used to be the most solid Labour borough in West Yorkshire. In fact, most of it is more typical of South Yorkshire than

the more whimsical West Riding. Suddenly it looks vulnerable but it's a late starter down this path away from Labour and the party is in no immediate danger of losing power.

Walsall

Much further down the path I've just talked about comes Walsall. This is almost the mirror of Trafford. As Labour gained Trafford in 2019, the Conservatives gained Walsall. As Labour increased its majority on Trafford this year to seventeen seats, the Conservatives expanded there's here to fourteen on a smaller council. There the similarities end though.

It's remarkable that the Conservatives do so well in Walsall: Walsall North is the most working-class constituency the Tories hold, a constituency of council estates, still with a large manufacturing base.

We have seen a divergence in the voting behaviour of the Walsall constituencies which historically have tended to produce quite similar results.

In 1987, for example, Labour won North by 1,790 (3.6%) and South by 1,116 (2.2%); in 1997 North by 12,588 (29.0%) and South by 11,312 (26.2%); and in 2010: North by 990 (2.7%) and South by 1,755 (4.3%).

Even in 2017, the year the Conservatives gained Walsall North, the gap between the two was not so large: Labour only just held South that year. It was 2019 where the constituencies really parted ways.

As has happened with the two Southampton constituencies Walsall North has swung substantially to the Conservatives whilst South has remained Labour, and not too uncomfortably either. They are, in fact, quite different constituencies. When Labour could win North it was because it still had a loyalty within the largely white electorate of that constituency. South has a much larger Asian population, and a couple of very Conservative wards that North lacks: in other words it's more polarised, but with a BME vote very much still loyal to Labour.

Nonetheless, Walsall now has one very safe Conservative constituency: Aldridge-Brownhills; one pretty safe Conservative constituency: Walsall North; and one marginal Labour constituency: Walsall South. Looked at this way, the Conservatives should perhaps have an ever-larger majority than the fourteen they now hold.

But this is not too sensible a way to look at Walsall - at least until we have seen how deep the Conservative roots in Walsall now go over a decent run. Setting aside Labour's Brexit problem and the particular swing against it in the West Midlands, this should be a securely Labour district; not at all that dissimilar from next door Wolverhampton (though as a city, Wolverhampton has perhaps a more cohesive identity that benefits Labour - Walsall is more of a collection of neighbourhoods north of Birmingham).

Labour has itself largely to blame for its woeful state in Walsall. In the entire history of the district since 1973, Labour has only won a majority on the council seven times - the last in 1999. For most of its existence, the council has been hung. Residents have been reluctant to entrust power to the party. Why?

When we talk about what the media dub "loony left" councils of yesteryear, Walsall probably doesn't make the list. We think of Militant Liverpool and Lambeth under the leadership of Ted Knight and Linda Bellos; Haringey and Brent. These are all councils where a particular type of ideological, metropolitan left-wing councillor decided to wage war on the Conservative government of the time,

and obsessing about obscure causes that had little relevance to keeping streets clean or providing safe, secure and decent housing. Walsall was of a somewhat different brand.

The left wing of Walsall Labour, led by Dave Church, believed in a policy of Socialist decentralisation. There had been long-running skirmishes for control of the local Labour parties and the group, similar to those documented in my review of Coventry. Church gained control of the group in 1995 and decided to implement this devolution policy.

They wanted to divide the area into fifty-four directly-elected neighbourhood councils, with only minimal central responsibility for budgets and services. In conception, the idea is not all that dissimilar from the neighbourhood councils the Alliance established in Tower Hamlets but the Liberals only proposed seven, presided over by the borough councillors elected for the wards within each - they were not directly elected.

The national party, still scarred by not acting sooner against other problematic Labour councils and focussed solely on limiting any political damage to the new Labour brand in the run-up to the 1997 general election, suspended them and eleven eventually split to form the Democratic Labour Party. None of these councillors held their seats in the 1998 or 1999 council elections, though they continued to contest seats in the way Dave Nellist did in Coventry long after. The independent who gained Blakenall off Labour this year is Pete Smith, one of the DLP core members, who also managed to win there in 2007 and 2012.

This endless internal scuffling for control of the party, played out in full public view for years before Church gained power in the 1990s had a far more damaging impact on Labour in Walsall than in Coventry (though the Coventry scuffles within Labour were less prominent: they just manifested in the almost caricature candidates of left or right the parties there put up for election).

As I said at the start of this review, the Conservatives have now had three years of strong local election results: most of the wards that have swung from Labour now have full slates of Conservative councillors. This means Labour should be close to, or at, its low.

Birchills-Leamore is the exception to this: two of its three councillors are now Conservative (this year's after a 36% swing from Labour). The three Walsall South wards where the Asian population is centred: Palfrey, Pleck and St Matthew's were all held easily by Labour. The best Conservative shots - and they're still some way off either - are Willenhall South and Bentley and Darlaston North. On the other side of the battlefield there are equally few targets for Labour right now; even in wards the Tories gained this year. They trailed by over 500 in Birchills-Leamore, by just under 500 in Bloxwich East and nearly 600 in Brownhills. These are unlikely to be margins Labour can turn around in a year.

The Conservatives also wiped the Lib Dems off the council this year taking their remaining two seats in Short Heath and Willenhall North and by similar, if not larger, margins than they won seats off Labour. It becomes much easier to keep control of a council if there is not a third group of councillors in the middle: from now on it looks like Walsall will either have a Conservative majority or a Labour one.

It will take a fair bit of work to undo the Conservative lead in Walsall: it's not vast in terms of seats but the margins they hold their seats by at the moment is a big problem for Labour. Labour's problem is also of the new variety: it's not a national pendulum swinging against them when they're in government and towards them when in opposition, because we're in year eleven of this opposition period. No, this is

about the Conservatives appearing to be far more in tune with voters for whom Labour was a far more natural, if grudging, choice. The party needs to fix that divide which it itself created. Or it can just sit back and wait for the pendulum to start swinging again - but there's no sign it's going to.

Warrington

The largest town in Cheshire is another Labour has started struggling a bit with, though they retained control easily in this year's all-out elections. Warrington South is a perennial marginal: no winner has won by more than ten percentage points since the 2001 general election. The Tories won it off Labour in 2010 and Labour regained it in 2017 only to lose it back in 2019 - but even in this landslide year the Tories could only scrape a 2,010 (3.2%) majority. Meanwhile, Warrington North - supposedly the safe Labour constituency, saw one of those big swings safe Labour constituencies in the north generated in 2019 cutting the party's majority to an almost perfect mirror of the Tory majority in South: 1,509 (3.3%).

This neck-and-neck status was replayed at this year's local elections: Labour winning 36.5% across Warrington and the Conservatives 33.8%. Yet look how that played out in terms of seats: Labour's 36.5% share won them 62% of seats; the Conservatives' 33.8% won them 19% of seats. As we near the end of these profiles and see how poorly the Conservative votes allocate in urban council after urban council it's somewhat difficult to make the case that First Past The Post has an inbuilt Tory bias, isn't it?

Of course, eleven seats is a big improvement on the two seats the Conservatives won in 2016 with 23% of the vote. There was a 7% swing from Labour to the Conservatives in Warrington but, as well as an inefficient spread of votes, the Tories also suffer from having to compete with the Lib Dems in wards that must vote heavily Tory in general elections for them to stand a chance of winning the South constituency.

Warrington was the scene of the first big SDP by-election test in 1981 which Roy Jenkins almost won, but which was held by Labour's Doug Hoyle, father of Lindsay - the current Speaker of the Commons. There has never been an especially large centre vote in parliamentary elections in Warrington but the Lib Dems have been much stronger locally, winning as many as twenty-eight seats in 2008 - six more than Labour that year.

The Lib Dems are a major block to the Conservatives winning substantially more seats on the council: even this year they won almost 18% of the vote - which for eight seats represents a much better return for their efforts. All five seats south of the Manchester Ship Canal would surely be Conservative without this also being the entire Lib Dem base in the town.

But it's not just in the direct Lib Dem-Conservative contests where Lib Dems create problems for the Conservatives; it's arguable that they cost the Tories wins in marginal Labour wards where their vote exceeded the Labour lead. Don't get me wrong: it's not the Lib Dems' job to avoid causing problems for the Conservatives - the direct opposite in fact, - it's just that these fights between opposition parties give Labour an easier path to a majority.

Warwickshire

In the old days the constituency of Meriden - reputedly the exact centre of England - used to be a marginal which changed hands regularly. Meriden is now a safe Conservative seat in Solihull metropolitan borough, spanning the distance between Birmingham and Coventry. But back in the day, it was a very large Warwickshire constituency - the vast majority of residents there probably still regard themselves as still part of the county even though they've been carved out of its political entity.

The reason for starting this review like this is that most of what is now the district of North Warwickshire used to be included within Meriden - that was why the seat was so marginal: because North Warwickshire is meant to have a distinct Labour lean. So too are the towns of Nuneaton and Bedworth, the next borough down. Even in the dismal (for Labour) 2017 county council elections 60% of the party's councillors came from these two districts; in better years they won almost everything in Nuneaton and Bedworth and a clear majority of North Warwickshire.

A new political maxim is being forged in the West Midlands: as Staffordshire votes, so votes Warwickshire. It never used to be thus because, while there are plenty of areas of this county that should be decent for Labour, historically it has been a few degrees more Conservative than Staffs. Where Staffordshire has former mining towns, Warwickshire has Stratford-on-Avon.

We've already looked at how Staffordshire voted: an extinction-level event for Labour after an already shocking 2017 result.

The 2017 result in Warwickshire returned thirty-six Conservatives, ten Labour, seven Lib Dems, two Greens and two independents. Pretty difficult for that to skew much more in the Conservatives favour.

But, as with Staffs, it did so. Instead of a fifteen seat majority, the Conservatives now have one of twenty-seven. Six new Tory county councillors, net; just six Labour, five Lib Dems, three Greens and one independent resident's association. If, in 2017, 60% of Labour's representation came from the north of the county, in 2021 the figure was 17% of an even smaller number: no Labour councillors in North Warwickshire, just one from Nuneaton and Bedworth district. Labour is now a party of Rugby, Warwick and Leamington.

The Conservatives polled over 50% of the vote in every district bar Warwick; and as high as 66% in North Warwickshire. This is the reality of the post-Brexit political map: that the Conservative vote is substantially higher in that district than in Stratford-on-Avon (52% - and their vote share fell). In Remain-voting, student and academic-heavy Warwick, the Conservative vote fell eight points and Labour's vote rose two: the Tories lost two seats here, albeit more than making up for this considerable setback elsewhere. Labour's vote fell eight points in North Warwickshire and ten in Nuneaton and Bedworth, but stayed essentially the same in Stratford and Rugby.

You could argue that an increased Labour vote in Warwick and holding steady in two other districts - a majority - is a good result, especially in a terrible year for the party. But that only indicates how few straws there are to clutch for Labour: there aren't (or rather: weren't) any Labour seats in Stratford district and winning 9% there is hardly a popular mandate. In the areas where the bulk of Labour's vote and seats were, they tanked.

Pretty spectacularly too. Bedworth Central - 22.5% swing to the Conservatives. Camp Hill - 14.5% swing. Atherstone - 12% swing. Stockingford - 14.5% swing. In the Kingsbury division of North

Warwickshire, always Labour until 2017, the Tories polled 80.6% of the vote. If it seemed unimaginable how the typically marginal constituency of Nuneaton returned a 13,000 Conservative majority at the 2019 general election you no longer need to imagine: it's spelt out division by division in these county results.

In Rugby, a district far larger than the town, Labour held both its county divisions and the Lib Dems their one. And in Stratford upon Avon, the only divisions without Conservative councillors are two of the three in the town itself, though even here one was gained by the Tories from a Residents' Association that didn't defend their seat.

The Greens gained a seat in Kenilworth, an affluent commuter town a few miles south of Coventry, staging another of those massive advances: up forty-five percentage points. But they polled just 13.5% in the neighbouring Kenilworth division, St John's. Imagine how different coverage of the 2021 elections would have been if, instead of pulling off these epic results in specific, isolated wards, the Green vote had risen forty-five points across Warwickshire. That really would have put climate change on the agenda across swathes of shire England!

They didn't, of course: as epitomised by them losing their one seat - albeit by just ten votes, in Weddington - a suburban Nuneaton division. But in the twin towns of Leamington and Warwick - especially the former - they, again, stormed the battlements. They gained Leamington Willes division from Labour on a near 16% swing.

All three parties whose candidates did not wear a blue rosette divided the spoils here: Labour offset that loss by gaining Leamington Clarendon from the Lib Dems and Warwick North from the Conservatives. Even in their always-Tory bastion of Warwick South, that party could only win 37.6% of the vote as both Greens and Labour challenged. The Lib Dems held their two Leamington divisions of Milverton and North. And, just outside these towns, residents easily retained the Whitnash division, which they've held since 1981.

This is the other general election mystery unravelled: if you want to understand how Labour's Matt Western gained Warwick & Leamington in 2017 and held the constituency in 2021 despite the swing against Labour, here are the ward-by-ward accounts. In these elections, Labour polled 31% in the wards comprising the constituency, the Conservatives 28.7%, Greens 18% and Lib Dems 17.7%. Isn't the bigger question in a constituency where 71% didn't vote Conservative: why isn't this a safe Labour seat? Yet again, Brexit has reshaped the electoral landscape hugely.

Labour's problem, of course, is that there are only eight divisions in Leamington and Warwick town (of which they still only won three this year), and perhaps they could win a third seat in Rugby in a much better year. Six seats on a council of fifty-seven won't do. So the only way back is to somehow become relevant in the north of the county once again: to begin dismantling that 66% Conservative vote in North Warwickshire and that 13,000 Conservative majority in Nuneaton.

It's far from clear - in fact, let me put that the other way: it's much more likely - that they cannot: that constituencies like these are no longer remotely interested in being represented by Labour, in precisely the same way that once solidly-Conservative Warwick and Leamington no longer wishes to be represented by the Tories. The problem for Labour is that this is two districts and two constituencies lost for the one gained. Those straws available for Labour to clutch are flimsy and few.

Watford

The Lib Dems have controlled Watford since 2003, usually with a huge majority. 2021 was no exception holding eight of the twelve seats, with Labour gaining just one seat off them. No Conservatives sit on Watford council, another dreadful return on their 26% of the vote; it's also very odd given that the town has a Conservative MP with a 4,433 majority - and not over the Lib Dems, who polled just 16% in the 2019 general election.

There are three core reasons why the Conservatives can win Watford in general elections but not do at all well in local elections. We've just mentioned one: the incapacity of the party to make their quarter of the vote count in any individual ward/s. The second is that the constituency includes parts from beyond Watford district that are far better for the Conservatives - notably Carpenders Park - and, as importantly, far worse for Labour, the runners-up in the seat.

And the third might be glimpsed if we compare this year's results with 2019: the Conservatives up twelve points, the Lib Dems down twelve points; Labour motionless. In other words, a large proportion of Lib Dems in Watford appear to be second-choice Conservatives. Can we surmise that Lib Dem local voters are Conservative national voters? Well, it's an easier supposition than believing the Conservatives get a huge defection from Labour voters in general elections.

The Lib Dems became especially strong locally in the mid-1990s. Bizarrely it was they, not Labour, who exploited the dramatic loss of support of the Conservatives towards the end of their eighteen-year stint in government. Until 1990, Labour usually polled significantly over 40% of the vote in Watford local elections, the Conservatives slightly more than that, and the Lib Dems bouncing around between the high teens and mid-twenties. In 1992, a very good year for the Conservatives, the Conservatives polled 25%, Labour 33% and the Lib Dems 22%. In 1994, when everything started turning to dust for the Tories, the votes went Conservatives 25%, Labour 37% and Lib Dems 39%.

This didn't stop Labour winning Watford at the 1997 general election, as well as 2001 and 2005, but over that period local elections were a three-horse race. Then, as Labour lost popularity in government a chunk of their vote switched to the Lib Dems. The party gained control in 2003 during the aftermath of the Iraq invasion and established a commanding lead: in 2006 for example, Conservatives 25%, Labour 20% Lib Dems 47%.

In 2010 Labour not only lost the Watford constituency but finished third, with the Conservative Richard Harrington winning with 35%, Lib Dem Sal Brinton 32% and incumbent MP Clare Ward 27%. Harrington then won in 2010 much more comfortably, taking 44%, while popular directly-elected Watford mayor Dorothy Thornhill was unable to stop the Lib Dem vote collapsing by fourteen points as they suffered for their part in the coalition.

Again, note how the Lib Dem collapse did not benefit Labour: their vote fell too by 0.7%. The Tories were up nine points, UKIP up eight and the Greens up one. Harrington's majority was slashed again in 2017 as Labour gained sixteen points (the Tories also rose two), and then increased again in 2019 as the Lib Dems recovered slightly.

Despite the big Lib Dem to Conservative surge this year no wards were especially close. The nearest they got was in Meriden - a ward with no history of voting Tory, where they fell 170 votes (10.6%) short. In Stanborough they were 280 (14.6%) adrift and in Tudor 360 (18.8%). Labour also has problems distributing its vote efficiently in Watford: despite only winning four seats they polled 63% in Holywell and 48% in Vicarage, miles ahead of their opponents, though their

other two seats were only narrowly held: Callowland by just ten votes and Leggatts by fifty-four.

Both opposition parties did a bit better in the county council elections in Watford electoral divisions. For example, in Meriden Tudor - an exact combination of those two district wards - the Lib Dems won by just eight percentage points; Nascot-Park was also closer than the two individual ward results.

In Watford the Lib Dems clearly benefit from a divided opposition, from residents clearly liking the party in power locally, and from a clear Conservative tactical vote to prevent Labour regaining the council it lost over a quarter of a century ago. There is no correlation between local and national voting in Watford, though it is clear that the voters that choose the Lib Dems in council elections hold the whip-hand over who becomes the town's MP.

Welwyn-Hatfield

The Lib Dems have become a force in Hertfordshire. They have long been strong in the west of the county, in Three Rivers, Watford and parts of Dacorum district. They have also always been competitive in St Albans district- much more so since they finally gained the parliamentary constituency in 2019. And they have been steadily becoming a force in next-door Welwyn-Hatfield too. That is, until this year.

Welwyn-Hatfield is a composite area - as the hyphen suggests. It is more than the two new towns: there is also the old town of Welwyn and a tract of central Hertfordshire countryside, reaching as far south as the edge of London. In theory, at least, Welwyn old town and the outlying parts vote Conservative, while Hatfield and Welwyn Garden City vote Labour creating a key marginal.

But new towns, with one or two exceptions, never really took to Labour and have swung from them over the years. It's always been easier for the Conservatives to win Welwyn-Hatfield constituency than Labour, though they fared better on the council, at least until the late 1990s when they lost control to the Conservatives and have never regained it.

The dawn of the new millennium was a watershed here. Until then Labour's vote share had typically ranged between 37% and 53%. Since then, Labour has been below 30% in most elections. The Conservative vote here has been broadly consistent at between 45% and 55%. Meanwhile, the Lib Dems have gradually risen: in the mid-teens in the 1980s and 1990s, in the mid-20% in the early 2000s, followed by a slight dip after 2010 as disaffected Labour voters returned home; but then over 20% again in 2018, 2019 and 2021.

The Lib Dems also worked out how to target here too: the most councillors they had won prior to 2016 was just two. But in 2016 they had a group of five, in 2018 eight and in 2019 twelve. But things stalled in 2021.

This is down to the Conservative surge in these elections. I'll try to avoid pointing out another Conservative surge in the south to those believing the Tories are in imminent likelihood of apocalypse, but they won 49% of the vote this year, mostly from a switch from others/UKIP. When a party gets to that sort of vote share they start raking in seats and of the sixteen up, the Tories won fourteen, the Lib Dems two, and Labour none. This enabled the Conservatives to regain control easily, having lost their majority in 2019.

What a shocker for Labour though. Their vote hardly collapsed, down from 27.6% in 2016 to 24.3% this year, but they were overwhelmed by the additional Conservative vote. Haldens, Hatfield Central, Hatfield South West and Howlands all gained from Labour while the Tories also gained a by-election seat from the Lib Dems in Welham Green & Hatfield South ward.

It's too simplistic to divide the district into Labour and Conservative areas because although both Welwyn and Hatfield were built with a Labour lean, there have always been Conservative pockets within them. Handside and Panshanger have nearly always been Tory wards within Welwyn Garden City and Hatfield East has nearly always been a Tory ward albeit with a lot of countryside within it.

Initially, it was Conservative wards the Lib Dems broke through in: Handside, Panshanger, Sherrards and Welham Green (though that last one started off Labour). This is why the Tories lost control briefly: their wards were going Lib Dem. But in 2019 they broke through in the Labour ward of Peartree - and this was one of the two wards they held this year, very easily in fact. They are still strong in these wards even though they lost in 2021, and even became competitive elsewhere. In Hatfield South West, for example, the vote went Conservative 34%, Labour 33%, Lib Dems 33%: fifteen votes separating first from third in a ward the Lib Dems have never won.

That party can only but be emboldened by their even bigger advance in next door St Albans, though that district is demographically quite different from Welwyn-Hatfield. On this side of the border, voters chose Leave in the EU referendum, for example, 53% to 47%. Far more of this district - especially its outlying wards - feel more like Broxbourne and East Herts to its east than St Albans. The Lib Dems are nowhere in the parliamentary seat: they won just 13% in 2019.

The landslide the Conservatives won this year provides them with considerable security next year when they are defending seven seats, Labour five and the Lib Dems four. The main Tory vulnerability will be the by-election seat they gained in Welham Green ward - the other two seats here are Lib Dem held. Labour is in trouble everywhere but most especially in Haldens where their last councillor in that ward is up and the Conservatives won by over ten percentage points this year. They lost Howlands by even more - fifteen per cent, but have decent chances in Hatfield Central and Hatfield South West which were knife-edge.

The Lib Dems will be defending a seat in Sherrards, where they lost by just over nine points this year. The Greens aren't strong in Welwyn-Hatfield but they did come a very, very distant second in Welwyn West - a ward that's never been anything but Conservative. But if the Greens can pull off one of those epic surges that were the hallmark of their 2021 elections, adding twenty, thirty or even forty percentage points, this ward would become competitive for them.

West Lancashire

In the earlier editions of the Almanac of British Politics, Robert Waller used to highlight the huge Conservative vote in the Lancashire town of Ormskirk which, together with the votes they pulled in from the surrounding countryside, helped offset the equally huge Labour lead in the new town of Skelmersdale, which had a larger electorate.

This was how the Conservatives managed to win the constituency of West Lancashire - a misnomer because this is south-west Lancashire, almost surrounded by Merseyside and Greater Manchester. It's also not entirely true that Ormskirk was a Conservative Mecca, at least

not in the years since 1973. True, they won Aughton Park with landslide margins and Derby and Knowsley comfortably, but Scott and Burscough were marginals.

Labour gained the West Lancashire constituency in 1992 and have never lost it. The main reason for this is that Ormskirk is no longer a Conservative stronghold. They only win the suburban Aughton Park ward in the south of the town these days. Knowsley and Scott wards are Labour, though locked in a battle with the local residents' group Our West Lancashire (OWL) who also control the eastern Derby ward.

In West Lancashire it is Labour who are at a slight disadvantage on the council because they usually rack-up gigantic majorities in Skelmersdale but lack the votes in the rural parts of the district, which are considerable. Even in 2021, when Labour endured a sustained challenge from independents across Skelmersdale, they still polled 73% (down seventeen points!) in Skelmersdale North; 64% in South (again down seventeen), 67% in Birch Green (down twenty-two) and Digmoor (down twenty-five) and 62% in Moorside (down twenty nine). The only Skelmersdale ward Labour lost was Ashurst, where an independent came from nowhere to win 60%: Labour's vote crashed nearly forty-one points there. Ashurst had until this year only ever elected Labour councillors.

West Lancashire has three distinct parts. Skelmersdale has nineteen councillors (including outlying Up Holland). Ormskirk and its northern neighbour Burscough have fifteen councillors. The rural surrounds elect twenty councillors.

Skelmersdale now has eighteen Labour councillors and one independent. Ormskirk and Burscough have seven Labour, six OWL and three Conservatives. Rural West Lancashire has eighteen Conservatives, one Labour and one OWL.

That one Labour seat in the rural bits is interesting: it's in North Meols ward, right up by the Ribble estuary and bordering Southport. If you refer to the Sefton review, of which Southport is part, there's a lot about the solid Labour advance in that affluent town. The Labour seat in North Meols was won in 2018 - a dreadful year for the Conservatives in this district - and it'll be interesting to see whether Labour can defend it: whether it's truly part of the inexorable Southport-Merseyside swing to Labour or was just a part of that grim Tory year. To stay competitive in West Lancs the Conservatives have to lock down all those rural wards and somehow become more competitive in the central Ormskirk area, because the Tories will never win a seat in Skelmersdale.

Things are hugely complicated in these areas by the advance of OWL, a localist party championing the sort of things you expect: curbs on new development; cleaner streets, more democratic accountability, regenerate Skelmersdale (even though they don't stand there) and support Ormskirk shopping centre. Initially, the party took more votes, and seats from the Conservatives but this has begun to balance out.

For example, in Burscough West, one of the seats OWL gained this year, of their 43% share of the vote, twenty-nine points came from Labour and sixteen from the Conservatives - this was a gain from Labour. They gained Ormskirk's Derby ward initially from Tories by latterly from Labour. Labour held them off this year in Knowsley, but with a 15.5% swing as the Tory vote collapsed. Interestingly, OWL did not contest Burscough East and Labour held this marginal by just fifty eight votes over the Tories - a ward more usually Conservative than Labour but one the former struggle to hold when in government it seems.

Across the district Labour polled 42% of the vote this election winning nine of the eighteen seats up. But this vote share is misleading given those huge votes the party polls in Skelmersdale; beyond that town, Labour trailed by six points. In analysing the results like that I'm not trying to dismiss Labour's area of core strength; it's just that beyond Skelmersdale Labour needs to poll level with the Conservatives to win a majority - their Ormskirk area seats offsetting the Tories' rural dominance. If a party stacks up votes in one specific place it obscures what's going on across the wider district. It's why Labour looked comfortably ahead and yet lost control of the council this year.

There was no Conservative bounce in West Lancashire: they polled 33% this year and 33% in 2016, the last time these seats were fought. Labour, however, crashed from 56% in 2016 to that 42% - and again, almost all of that collapse was in Skelmersdale. OWL and the Skelmersdale Independents took 22%, up from 11% in 2016.

Although the Conservatives will be competitive in this district for as long as rural areas vote Tory, they cannot win without being able to compete in Ormskirk, and they simply do not anymore. So they can bank their twenty seats or so - they may get that North Meols seat back - or not, and perhaps they can put together a coalition to govern that excludes a sizeably larger Labour group but they are not really in charge of their fate.

That role has passed to these interlopers: OWL and independents. OWL will target Labour seats in Knowsley and Scott wards. They also stood in that one suburban Tory ward in Ormskirk, Aughton and Downholland, but only managed 11% there; this looks secure for now. The independents in Skelmersdale will want a second seat in Ashurst and, given by how much they won the ward this year, surely start as favourites. They weren't especially close in any other Skelmersdale wards but one didn't face elections this year, so keep an eye out for the result in Tanhouse, which neighbours Ashurst.

Ten Labour seats are up next year, seven held by Conservatives and one by OWL. These numbers don't suggest Labour can regain control and may fall slightly further back, but there isn't likely to be all that much change in SOUTH West Lancashire.

West Northamptonshire

This council is, like West Lancashire, also slightly misnamed. It is, to all extents and purposes, Greater Northampton. Although the council does indeed cover the western half of Northamptonshire, of the council's 93 seats, 51 come from the county town.

The Conservatives won this inaugural election very comfortably. The Tories are very competitive in Northampton and win the county beyond the town very comfortably to buttress their majority. Drawing the local authority like this destroyed any chance Labour might have to win control. When Labour was able to win Northamptonshire County Council they were able to link Northampton with wards in Corby, Kettering town and central Wellingborough; maybe even parts of East Northamptonshire.

But in this half of Northamptonshire, beyond Northampton Labour is only competitive in Daventry, and it could only win one seat out of six there this year. In Northampton, the Conservatives won 28 seats, Labour 19, Lib Dems 3 and there was one independent. In a decent year for the party Labour could easily win a majority - just by winning the five split wards this year would have given them eight extra councillors. And despite this relatively poor result, Labour outpolled the Conservatives in the wards comprising the Northampton South

constituency (36.2% to 35.0%). They lost Northampton North 34.5% to 29.6%, where the Lib Dem vote was a relatively high 18.7%. Across West Northants the Lib Dems polled 18% which won them five seats, all in split wards.

Labour has hollowed out in the district beyond Northampton. They used to regularly poll over 40% in Daventry district, which elected annually so we have a long record of results here. South Northamptonshire was a more Conservative district with a strong record for independent councillors but even here Labour could poll well. In 1995 for example - admittedly Labour's best-ever year - they polled 31% to the Conservatives' 35%; they could regularly poll over 20%. This year they managed 20% in the wards of the former Daventry district and 18% in South Northants.

Though the Conservative majority looks very comfortable - 39 seats, they are only nineteen from losing control and they hold fifteen seats in wards that split this year alone. Lose those plus two other wards and they are in trouble. Their grip on Northampton is tenuous: this town is gradually inching towards Labour, a trend obscured by the fact the Conservatives have done well in recent parliamentary elections.

West Oxfordshire

A Remain voting district in a Remain-voting county that adjoins the Remain capital of Oxford, but with a Conservative majority council. For now at least. West Oxfordshire - the parliamentary constituency of Witney - has a Lib Dem east, nearest Oxford; Labour is strong in the largest towns of Witney and Chipping Norton, and the Conservatives win the rest.

This is another of those districts with lots of small wards that don't all elect at the same time. This year the south-west of the district, around Carterton, did not vote. This is the strongest Conservative part of the district, so caution needs to be taken in analysing the votes. What we can say is that the Conservative votes has dropped by about ten points in local elections since 2016 when the area's then MP, David Cameron, ordered the EU referendum.

Extremely affluent West Oxfordshire voted 54% to 46% to Remain, in keeping with its neighbouring districts of Vale of the White Horse and Cotswold and, in the subsequent by-election caused by Cameron's rapid departure from the Commons the Lib Dems cut the Tory majority to under 15% - a quite comfortable win - except that in the 2015 general election the Lib Dems were 54% behind here. The Lib Dems got the sort of swing Lib Dems get in by-elections - 19% - it was just that Cameron's 2015 majority was simply too large for them to overcome.

Nonetheless, the referendum and the by-election invigorated the Lib Dems who had been in steady decline in West Oxfordshire. To a lesser extent - because there are far fewer wards in this district in which they can compete effectively - it also invigorated Labour. This has nearly always been as strong a Conservative district as it has been a parliamentary seat - with two exceptions.

Initially, the council had a very strong Independent group that won control in 1973 and 1976 before that era of independents running rural councils faded. Then in 1990 eighteen of the Conservative group of twenty-five resigned over the implementation of the Community Charge/Poll Tax. The rebel councillors were gradually whittled down through retirement or defeat but this local backlash coincided with the start of the period of national difficulties the Conservatives faced and they didn't regain power locally until 2000.

From thereon until the EU referendum, the Conservatives were very secure in their control of West Oxfordshire, routinely exceeding 50% of the vote in local elections and reaching a majority of thirty-nine seats (on a forty-nine seat council) in 2011. Since the 2015 local elections the Conservatives have not come close to a 50% vote share: in 2019 they won just 39% and this year 40.3%. In contrast, the Liberal Democrats have gone from 10% in 2015 to 22% this year - exceeding a 20% share these last three local elections.

Labour, meanwhile, has exceeded 25% in three of the last four contests, though again because the Labour-supporting areas vote every year: they tend to have three-councillor wards, and because a chunk of the rural parts of the district don't vote each year the Labour vote is somewhat overstated and the Tories somewhat understated. If we look at the county council results from West Oxfordshire in which everywhere in the district had a vote the Conservatives won 45%, Labour 20% and the Lib Dems 23%, with Greens on 9% and others on 2%.

The Conservatives had a very good 2018 - the set of seats up for election next year - winning ten of sixteen. In theory, this is good news for the opposition parties needing four gains to wipe out the Tory majority on the council. But four is going to be quite tough, firstly because of where the seats up are. It'll be very hard for Labour or Lib Dems to gain in Carterton and the south-west of the district which has a strong military presence and is also its more affluent corner. The Conservatives won 65%, 69% and 70% in the three Carterton wards in 2018; in neighbouring Burford they won 75% and in Brize Norton 72%. These are not marginal wards.

Second, there is only one "split" ward up next year - Witney South, where Labour holds the seat that was up in 2019 but where they missed out by over ten points this year. Labour could win here - they just need a big improvement compared to this year. Only the South and East (which Labour already holds) Witney wards are up for election next year, so Labour's capacity to influence the result next year is essentially capped. They will also be defending a seat in Freeland and Hanborough, a rather bizarre gain in an outlying ward that had never before voted Labour and which they took with just 38.5% after an independent sapped a lot of the Conservative vote.

Every other ward has full slates of whichever party the voters have picked to represent them. Again, this doesn't make the wards impregnable; it just suggests that, at the broad levels of support each party is at right now, they have reached a "natural" division of wards. To put new areas into play, vote shares need to change markedly - and that's largely down to national party standings, not local organisation.

West Sussex

The two halves of Sussex are quite different. East Sussex, especially if you include Brighton and Hove, is bohemian and politically liberal, where the Conservatives can only rely on two constituencies: Bexhill and Battle and Wealden. The western county is larger and, even if the political preferences of Brighton are starting to flood across the county boundary into Shoreham and Worthing, it is much less politically diverse.

Here can be found the massive Conservative majorities of constituencies like Chichester, Arundel and South Downs and Horsham; Bognor Regis and Littlehampton and Worthing West have somewhat smaller majorities but are still safe. Usually, Mid-Sussex would be on this list too; but it is a Remain constituency and district

and the Conservative lead has eroded significantly there. It's hardly marginal, but it's a little tremulous.

Labour gained four seats in West Sussex this year, almost becoming the principal opposition - the Lib Dems hung on to that designation by one seat. The Conservatives lost eight. This despite them making further inroads into, until this election, the only area that elected Labour county councillors: Crawley.

The reason Labour was able to advance despite losing ground in Crawley was the five seats they won in Worthing: East, Pier and West plus Tarring and Broadwater. I've written considerably more about Labour's advances here in Worthing's district profile and won't rehash those points. Suffice it to say all five of these county divisions have never voted Labour before. Labour also nearly won Shoreham North and South divisions in next-door Adur, also part of the Worthing West and Shoreham constituency. They were some way off in Lancing and far behind in Sompting.

So there are now two - and when they can break through in Adur, three - sources of Labour seats in West Sussex. But there are unlikely to be any more unless more of the coastal towns swing towards them - and there's no sign of them doing so, yet.

This leaves the vast majority of the county up for grabs: and the Conservatives grab almost all of it. They win none of the county's districts massively: nowhere, for example, did they poll over 50% this year - not even their strongholds of Arun or Chichester (a district vastly larger than the city itself). But they comfortably outpoll the other parties everywhere: even in Crawley (thirteen points ahead of Labour), Adur (fourteen points) and Worthing (eleven points).

But other parties do win wards elsewhere. In Mid-Sussex the Lib Dems gained the three divisions in Burgess Hill. This district comprises three towns: East Grinstead, Burgess Hill and Haywards Heath joined together by a fairly tenuous strip of countryside that stretches as far south as Hurstpierpoint. The district voted to remain in the EU in the referendum, 53% to 47% and, until the 2019 election, was represented by Sir Nicholas Soames, an outspoken Remainer. But it was only Burgess Hill that expressed any displeasure with the Conservatives at this election: the other two commuter towns stayed loyal and the Tories comfortably polled most votes in this rapidly growing area.

The other decent Lib Dem area is Horsham - essentially just the town itself and not the wider district. Horsham district also voted Remain, but only just and the remain votes will have been stacked up in those three Horsham town divisions. Elsewhere the Lib Dems are competitive in the city of Chichester, though its divisions are drawn unhelpfully for opponents of the Conservatives in that it's been divided in four and each chunk has been combined with large rural tracts. The Lib Dems still managed to win the western division and the Greens gained Chichester South. Residents held the coastal Selsey ward which is within this huge district. Finally, the Lib Dems can win the odd ward (and, in good years, several of them) along the coast in Bognor and Littlehampton, but as these are, at heart, solidly Tory areas broadly happy with Brexit, the Lib Dems only held two this year.

Despite losing seats, the Conservative majority in West Sussex is still a huge twenty-six; the ratio of their councillors to the next largest group, the Lib Dems, is almost 5:1. Labour should become the main opposition in 2025 unless the Conservatives are so unpopular that the Lib Dems can win even more seats than they do, but it's very unlikely the Conservatives will lose control. They've only done so once, in 1993, but it took a Lib Dem vote of 43% to defeat them then, and they only managed 20.1% this year.

Wigan

Despite losing the Leigh constituency and having its majorities slashed in Wigan and Makerfield at the 2019 general election, Labour sustained no noticeable damage at the 2021 council elections. There is just one Conservative ward in each of the three constituencies, plus two independents in Makerfield and one in Atherton, which is currently paired with Bolton West.

Surely some of the Labour resilience in Leigh especially was down to Andy Burnham - the constituency's MP from 1997 to 2017 - being on the mayoral ballot at the same time as these wards went to the polls. Only one of the Leigh town wards was remotely close: Leigh South, and there was even a swing to Labour in the one Tory ward here: Lowton East, though that is plenty safe to easily resist a 5% swing. Across the constituency, Labour outpolled the Conservatives 49.5% to 45.6% - this doesn't look remotely like a Labour marginal, let alone a Conservative constituency. But perhaps things will look better for the Tories next year, when Burnham isn't up for election. I wouldn't bet much on it though.

Labour actually beat both its 2019 vote share and that of 2016 this year, winning 50.1% of the vote (42% in 2019 and 49.8% in 2016) which is the main reason they sustained no losses and kept their overwhelming 39 seat majority. I am usually cautious about arguments that there is a differential turnout that harms the Conservatives because it's usually nonsense but it's just possible that in Wigan, as with the EU referendum, they may have benefited from a set of residents turning out who do not usually; and in Wigan Labour has the activist strength to get out its vote but the Conservatives do not.

Hence, despite a Conservative vote surging by twelve percentage points since 2016, they were unable to target that vote within wards they probably should have won - certainly won at the general election and when Labour was last in government. Wards like Wigan Central (lost 63% to 29%) and Shevington with Lower Ground (lost 45% to 25%); Astley-Mosley Common (57% to 43%) Leigh South (49% to 41%) and Leigh East (50% to 21%). There is very little point in the Conservatives winning 34% in Ashton ward in Makerfield (a vote share increase of twenty-four points) if Labour still wins with 62%. Likewise in Golborne and Lowton West - another ward within Leigh constituency - Conservatives on 32% (up twenty-five points) but Labour on 56%.

Labour has always controlled Wigan, even in the dark days of Labour governments. The closest the party got to losing the council was in 2004, but even then they held a majority of nine seats and it wasn't a Conservative challenge that was the major threat: a collection of Independents and Residents Association councillors formed the principal opposition with eighteen seats. Wigan is another of those councils, like Barnsley and South Tyneside, so solid for Labour and so weak for its normal opponents that voters turn to others to muster whatever opposition they can on such hostile ground.

Labour's vote is remarkably steady in Wigan local elections: averaging around 50% over the almost fifty years the district has been constituted thus. They reached a high of 75% in the mid-1990s when the Conservatives were unprecedentedly unpopular but that was an exceptional share of the vote in an exceptional period; their low was 37.5% in 2008.

The Conservatives had a pretty high vote when the borough was founded, polling 41% in 1975 and 1976 and 44% in 1978 - all those in the mid-term of a desperately struggling Labour government. Their vote collapsed almost the moment Margaret Thatcher's Conservatives won power: that 44% from 1978 became 29% in 1980,

17% in 1983 and 13% in 1986. Their vote switched wholesale to the SDP Liberal Alliance which went from 7% in 1980 to 29% in 1982 and remained at those levels throughout the 1980s before itself shifting to other parties from then on. The Lib Dems haven't won a council seat on Wigan since 2010 and polled just 4% this year.

We need the 2022 elections to demonstrate the impact of the Andy Burnham effect in Wigan - though those elections will not be a re-run of 2021 as national party support will have changed, presumably. There is one split ward in the district: Standish with Langtree has two Tory and one Labour councillors, and it's the Tories' turn up next. They held the seat up this year easily: 55% to 25% so it should be secure next year.

The Conservatives, who will be desperate to attract Central Office resources to help them hold Leigh at the next general election, will need to show they can win more than one ward in that constituency - and ideally three or four. That's a huge ask if this year's local election results are to go by but the Electoral Calculus website believes they won five in 2019: Astley-Mosley Common, Atherleigh, Leigh South, Lowton East and Tyldesley. These wards all have similar sorts of Labour majorities so if one goes they probably all go, but they're a long way from going anywhere right now.

There is such an intrinsic Labour lean in Wigan that everyone who isn't wearing a red rosette struggles to gain the most basic foothold here. With the vote for the local parties and independents that once gave Labour a bit of a fight shifting back to the Conservatives, from which it circuitously originated, it's hard to see Labour's hegemony under any threat.

Wiltshire

The huge slab of South West England that is the county of Wiltshire is also one of the country's largest councils with ninety-eight councillors. It's not entirely clear why bestowing unitary status on a county also comes with massive over-representation of its electorate but all of the county-wide unitaries are large. Durham has 126 seats, Cornwall had 123 until boundary changes this year, and Buckingham now has an absurd 147. Boundary reviews concern themselves with electoral inequalities between wards within councils, not between councils, but there is no coherent reason why a ward in the Welsh district of Ceredigion may have less than a thousand electors, Wiltshire wards have around 4,000, a 3-councillor ward in Doncaster has 11,000, one in Sheffield about 15,000 and the Essex county councillors for Wickford Crouch (admittedly a two-councillor division) represent 31,049 electors.

Part of the reason for these imbalances is that councils are of wildly different sizes. If Sheffield had the same elector to councillor ratio as Carmarthenshire its council would have hundreds of elected members. And the argument that councils should cover the areas people identify with rather than being drawn to fit an arbitrary number of electors into them is stronger. But the gross over-representation of some areas and under-representation of others is unfair.

Another fairness question arises in respect of huge councils. It is one of giving a particular party an unfair competitive advantage over another. In somewhere like Wiltshire (or Durham - this isn't a critique of a particular political party) where one party is substantially stronger than all its opponents combined, creating a huge council likely means that only that party is able to contest all the seats up for election.

In this county, for example, Conservatives contested all 98 seats and the Lib Dems did pretty well in contesting 90 this year. But Labour could only field 54 candidates, the Greens 67 and independents 33. Either by good fortune or informal negotiations behind the scenes, every ward got at least one challenger to the Conservative candidate, but this doesn't always happen and it's of little comfort to a voter wanting to vote Labour in the half of seats they didn't contest.

The Local Government Boundary Commission will argue that it obviously cannot take the relative strengths of political parties in any given area into consideration when determining a council size - of course that's the case; but it's equally true that when they make a council so large that it disenfranchises political parties and, more importantly, voters within it, that gives any party of sufficient strength to contest all the seats a partisan advantage, and that produces an inadvertent political bias in itself.

The Conservatives won 62% of the seats in Wiltshire this year compared to more than two-thirds in 2017 and they did so on 47% of the vote, down five points. The Lib Dems won twenty-seven seats with 28% of the vote and Labour three on just 8.1% (but remember the party only had 54 candidates so its share does not reflect its true standing across the county, not that it'd have been all that much higher if they had found another forty-four candidates).

Because there are no longer any districts in Wiltshire, we need to look at parliamentary constituencies to see fluctuations in voting strength. The Lib Dems did best in the Chippenham constituency in the mid-west of the county, outpolling the Conservatives in the wards comprising the constituency 39.6% to 36.2%. The Conservatives did best in Devizes which, as well as that town includes Marlborough and Tidworth. Here they polled 58% to 13.3% for the Lib Dems. Labour's least bad constituency in Wiltshire is Salisbury because of their decent strength in the town itself - but like all the constituencies here, comes with thousands of acres of countryside. Salisbury voted Conservative 44.7%, Labour 20.1% and Lib Dems 19.1%.

All three Labour Wiltshire councillors represent Salisbury wards. This is because the party is experiencing a run of unpopularity more than because Salisbury is the only place it can win representation: the party has been able to win seats in Devizes, Melksham, Trowbridge and Westbury in the past. But Labour is not especially competitive in Wiltshire, at least since Swindon was separated from the wider county.

I try to avoid talking about gains and losses in councils where boundary reviews have occurred, as they did in Wiltshire - yet again (another feature of some of these large unitary counties is an excessive frequency of boundary changes). But it can be said that there are now more Lib Dem councillors representing wards in North Wiltshire and Chippenham than there were before the election and that the Conservatives managed to offset some of these results by winning a couple of seats that in previous incarnations were represented by independents.

Political maps of the UK tend to make the country look more Conservative than it is because that party tends to win geographically large rural divisions while their opponents do much better in much smaller, urban wards. Wiltshire is no exception. Just seven of the divisions the Lib Dems represent can be described as fully rural, and maybe seventeen of the Tories' sixty-seven councillors represent divisions that are wholly or largely part of a town.

This is why the Conservatives are weakest in the Chippenham constituency; because it is that town linked to some smaller towns to

itself by relatively little countryside; and strongest in Devizes, because that constituency is vastly rural, with relatively few towns of any size.

The Conservatives have a decent-sized opposition to hold them to account in Wiltshire, but overhauling their twenty-four seat majority is a major ask. Because of Labour's weakness for the Tories to lose their majority the Lib Dems would essentially have to be on track to win one themselves - that no overall control space in between is very small here - and that's never happened in the county's history. They would have to double their councillors, effectively.

The one advantage that very small wards afford opposition candidates is that, with fewer electors to canvass, hard-workers can get themselves known more easily and that is still something valued highly by voters in their prospective councillors. But it's still a huge task faced with the innate Conservative leanings of Wiltshire and the organisation of that party: the only one competitive the length and breadth of the county.

Winchester

Unlike Wigan, you have to go back to 1945 to find the last - the only - time Labour has won Winchester. I wonder who was more surprised: George Jeger, the Labour MP who overturned a 29% majority on a 17% swing, or the ousted Conservative, Gerald Palmer. Probably Jeger, because he only served one term and the Tories easily regained the constituency in 1950.

Today, Labour has no MP for Winchester and no seats on Winchester council, which is a massive district in the centre of Hampshire. The party only managed 5.1% across the district, which is at the lower end of quite dismal vote shares since the 2000 local elections. Even in the one ward with a long Labour history, St Luke, they managed just 10%; their vote almost halving compared to 2016.

St Luke ward is one of the stories of the 2021 elections in Winchester because the Conservatives gained it on a 32% swing. They gained another Winchester-outskirts ward, Badger Farm and Oliver's Battery on a lesser 10.9% swing. But the Lib Dems had their revenge by taking the last seat they didn't already hold in St Michael ward.

Overall there was a small swing back to the Conservatives this year after three rounds of Lib Dem advances. The Lib Dems have run this see-saw council since 2019 but saw their majority reduced to nine because of that net Tory gain of one seat. The Conservatives substantially outpolled the Lib Dems across Winchester: 45.3% to 38.7%; something they managed in 2016 too; then 40.5% to 34.2%. But that represents quite a dramatic shift compared to the 2019 results when the Lib Dems won 50.0% to 38.7%.

This wild swing cannot easily be attributed to Winchester's electoral cycle. Two wards didn't have elections this year, but one is safely Conservative (Central Meon Valley) and the other (Colden Common and Twyford) is a split marginal, so the Conservative lead would have been a bit wider if those wards had voted. The County Council results across Winchester, in which everyone in the district got a vote, back that up: here the Conservatives won 49.5% to the Lib Dems' 32.8% and Labour's 4.7%.

Since the Liberal Party replaced Labour as runner-up in Winchester in 1974 this has been a reasonably good prospect for the centre party in its various guises. The first hint of trouble came after the 1987 general election when the Tory MP John Browne was deselected for

a failure to declare two clients of his finance company and was thereafter suspended from the House of Commons.

He was replaced by Gerry Malone at the 1992 general election, a candidate trekking from Aberdeen South, which he'd lost in 1987. Malone won that election quite easily but in 1997 - that anti-Conservative landslide election - he lost by two votes to Lib Dem Mark Oaten (the 6% swing one of the better Tory results of that election). But Malone decided to challenge the outcome of the election at the High Court and won: that is to say he secured a by-election.

With the Conservatives in shellshock and the Lib Dems able to focus all their formidable election campaign apparatus and with dozens of new MPs to swell the ranks of their volunteers, Oaten was able to turn his two-vote majority into one of 21,556, winning 68% to Malone's 28.4%. What a disastrous misjudgement.

The by-election had no discernible impact on council election performance: this was no Bermondsey or Brent East where the Lib Dems were able to turn wards in those constituencies yellow following success. In part, this was because they had already gained control of Winchester in 1995 and held most of the seats (in 1996 they had 36 seats to the Conservatives' 9 for example), but there was also no significant surge in votes for the Lib Dems either.

The Lib Dem majority on Winchester lasted until 2003 by which time Oaten was in disgrace too, having suffered a News of the World expose of his three-in-a-bed romp with male prostitutes, as well as advocating that prisons be abolished. A typical liberal, in other words.

The Conservatives regained the Winchester constituency in 2010, narrowly, and then by almost 17,000 in 2015. They had more difficulty hanging onto the council, which flitted between no overall control and a small Tory majority.

But then came the EU referendum. On an 81% turnout, Winchester district voted 59% to 41% to remain in the European Union, one of the larger Remain wins beyond London. This started the second Lib Dem surge in the district. Conservative MP Steve Brine's majority was cut to 9,999 in 2017 and just 985 in 2019, and the Conservative majority on the council was replaced with a Lib Dem one of eleven seats, trimmed to nine this year.

The bulk of the Remain vote in Winchester comes from the city itself, but although the Lib Dems hold most of the seats in the five central wards, each named after a saint, they don't hold them that securely. In fact, there aren't really any truly safe Lib Dem wards - just wards they consistently win by amounts that neither makes them marginal nor safe.

The Lib Dems have now had a full cycle of "good" election results in Winchester so, at next year's round of elections, they will have far more to defend than the Conservatives: ten of the sixteen seats. This will be challenging, though the city ward they lost this year, St Luke, only has two councillors and the other seat isn't up.

The Conservatives won seats in two wards that otherwise have Lib Dem councillors this year: Alresford and Itchen Valley, and Badger Farm. They will also want to recapture a seat in Denmead, one of the outlying wards nearer to the Solent coast than Winchester itself, where one of their councillors defected to Independent. If they can gain those the Lib Dem majority will be reduced to five seats, so they'll need to turn to wards fully in their opponent's grip. St Barnabas and St Michael are the only Lib Dem marginals. Gaining those hangs the council with another Conservative-turned-independent holding the balance of power.

The Lib Dem advance at the parliamentary level is, once again, not having any follow-through at the council level. Apart from the 50% they won in the 2019 elections the Lib Dems are not good at getting above 40% across the district: 39% in 2021 and 2018, 34% in 2017, 29% in 2016. It's possible the anguish that followed from the Remain loss in the referendum and the anger at the mess Theresa May made of Brexit in 2019 in an affluent, growing, professional district like this is receding; or that voters are less unhappy voting Conservative locally. Whatever the reason, the Lib Dems are not succeeding at locking Winchester away electorally as they have neighbouring Eastleigh.

Wirral

The most interesting council, electorally speaking, on Merseyside these days in Wirral. The peninsula is hugely diverse socially and politically with dire poverty in Birkenhead and parts of Wallasey and seaside resort affluence along the northern and western edges.

Labour should have a lock on this district: they hold all four parliamentary seats and their huge majorities in Wallasey and Birkenhead should be enough to win a clear majority of seats. But Wirral rarely works out how Labour would like.

The voters here very, very clearly are willing to vote Labour nationally but have a much greater reticence about that party running their council. This is in part due to the legacy of Militant's grip on Merseyside in the 1980s - and continual hard left pushes to deselect local MPs.

Take the wards that comprise Wirral West constituency. In the 2019 general election Labour easily retained that seat winning 48% to the Conservatives' 41%. In this year's local elections, those same wards voted Conservative 50.5%, Labour 32.3%. It's a similar story in much safer Wallasey. Angela Eagle won there 64% to the Tories' 25% in 2019. In the local elections this year Wallasey voted Labour 51% to Conservative 37%. And these results are not exceptional: the Tories nearly always win Wirral West in council elections.

This swing to the Conservatives is not, however, the source of Labour's troubles in Wirral, because there simply aren't enough wards the Conservatives can win to take control. It's what is happening in their heartlands. It's the Green Party that's starting to do Labour real damage. This year they won three wards in the centre of the district: Birkenhead and Tranmere, the ward they first won seats this side of the Mersey in; plus Prenton and Bebington.

The Greens currently have six councillors from these three wards but have the potential for nine if they can lock them down. And Wirral was another of those districts where they came from nowhere to win: in Bebington their vote share increased fifty-five percentage points to win on a 42% swing; in Prenton up forty-four points on a 35% swing. In other words, it's meaningless to note that there are no further Green targets in Wirral because vote surges like those put any seat in play.

It's also worth noting that there are now Green councillors on every Merseyside council except Sefton, with the potential to become the established principal opposition in Knowsley and St Helens - and who, knows, maybe even Liverpool when it transitions to smaller single-member wards in 2023. The party won 26% of the vote in the wards comprising Birkenhead constituency this year and 23% in Wirral South which is almost a four-way marginal now - in local elections: Labour 34%, Conservatives 24%, Greens 23% and Lib Dems 18%.

Labour has so far lost nine seats since 2018, the year they last won a majority on the council. Their vote is a little erratic, but it's not so much a drop in Labour's vote that's doing the damage - they've down slightly (perhaps four or five points). It's more that they are facing different opponents in different areas.

The Conservatives have a lock on the west of the district and have managed to encroach on the wonderfully named Pensby and Thingwall ward just beyond Birkenhead - they have two of three seats there in a ward with no particular history of voting Tory: it used to be a Labour-Lib Dem marginal. The Conservatives also made a big advance in the Wallasey ward of Leasowe and Moreton East in 2021 - a 15% swing there - but they're still 500 votes adrift there. But Moreton West is a long-term Tory ward as is Wallasey ward: it's sandwiched in the middle. There aren't any other Conservative prospects: in the old days they used to win Liscard and New Brighton but these are pretty securely on the Labour side of the ledger these days.

There are two Lib Dem wards in Wirral: Oxtun, a slightly more affluent Birkenhead suburb that has almost always chosen centre party councillors, and Eastham, an outlying ward before reaching the industrial plants of Ellesmere Port. Both are very secure for the Lib Dems, so there's no point Labour looking here to offset their losses elsewhere on the peninsula.

Wirral is a 66-seat council so 34 are needed for a majority. Labour is only four off - this is not irrecoverable and, given the vast strength of the party in Merseyside, not terminal decline. That is unless this county, which generally embraces politics several degrees to the left of the wider country, decides that the Greens are a better progressive vessel for their values. We're a very long way from that becoming the case, but it's reasonable to observe that voters in some of the most deprived wards in the country are curious as to whether there is an alternative to Labour.

Woking

The last of the Surrey districts is another potential "blue wall" area that voted strongly Remain and became markedly less enamoured with its Conservative MP at the 2019 general election. Woking has long been a Conservative-Lib Dem battleground borough, not quite in the mould of rural Mole Valley but highly competitive. The Conservatives rarely poll less than 40% of the vote here and the Lib Dems usually more than 30% - they even won an overall majority here in 1996 for one year. There is one Labour ward, currently called Canalside which looks a very unusual shape, and there are no other prospects for the party.

One of the key factors is that Woking is a very small council: just thirty district councillors and, since 2016, all have been elected from just ten 3-member wards. In 2021 those wards broke five Lib Dem, four Conservative and one Labour, the one independent ward of Byfleet falling to the Tories for the first time since 2010. When a council is so small the fate of one ward can change 20% of the council over an election cycle. If, for example, the Conservatives could recapture the three seats in St John's ward, suddenly they would be within one seat of an overall majority and the Lib Dems would have just ten councillors. Most Woking wards are marginal - anything could happen.

What we're seeing here is a battle between the innate, long-standing Conservatism of this district versus a liberal brand of Conservatism that voted Remain 56 to 44. There is a sizeable Asian population in

Woking, mainly concentrated in that Labour Canalside ward, there are council estates and modern private housing estates, while the town centre is seeing some mainly residential tower blocks go up: a move to add another dimension to Woking and make it a - maybe the - significant town in Surrey.

Although they have the lead in seats in Woking, the Lib Dems have trailed the Conservatives in votes across the district every local election since 1998; this year by four points but by as much as ten sometimes. The Tories' success in regaining Byfleet may help them win the most votes and the most seats. Labour's vote has been squeezed in council elections as much as it's likely to and, except for Horsell ward - in which they gained a seat this year - the Lib Dems have full control of all the wards they represent.

Let's play fantasy politics league: imagine that the Lib Dems continue to win Horsell and the Tories continue to win Byfleet. There would be fifteen Lib Dem councillors, twelve Conservatives and three Labour. This is why my point about the importance of any individual ward in such a small council matters. Suppose the Tories hold off the Lib Dems in the two remaining Horsell seats and gain the two in Byfleet. Then it's fourteen Conservatives, thirteen Lib Dems and three Labour. It then comes down to a ward like St John's or Horsell or Mount Hermon.

Although the Woking constituency became a lot more marginal in the 2019 general election, the Conservatives still won by well over 9,000 and they polled almost half the votes. As in many other of these Remain-voting southern constituencies, the Lib Dem advance came entirely from gains from other parties. Maybe the threat (or prospect) of a Corbyn-led government stopped things becoming more precarious for the Tories but it probably also helped shore up the Labour vote: more than double in the parliamentary election than the locals.

The Conservatives or Lib Dems are unlikely to be able to shunt Woking out of no overall control any time soon.

Wokingham

Woking and Wokingham share little other than a similar-sounding name. They are in different counties, they are vastly different sizes and different types of council. Wokingham is a unitary authority and, although both are councils with long and deep histories of Conservative leanings, Wokingham is usually even truer blue. But they share some political dynamics, especially in respect of the EU referendum and its aftermath.

Wokingham is a collection of commuter towns and villages west of London. If you've ever caught a westbound train from Clapham Junction, many of the destinations lie in this district: Winnersh, Sonning, Bulmershe, Shinfield. These are generally very affluent areas filled with families dependent on London - the City - and, maybe, the EU, for their livelihoods. Wokingham is also part of that M4 corridor lined with tech enterprises, scientific innovators, and high skill manufacturing. It is the epitome of affluent commuterville: within easy reach of the capital, on rapid routes out to the west of England and Wales, and a safe, spacious place to raise families within a country setting.

Wokingham district has always been one of the safest Conservative councils anywhere. The Conservatives have never lost it - even the three times it has technically been under no overall control the Tories have held exactly half the seats and kept control on the casting vote. Likewise, the constituencies to which it contributes wards:

Wokingham itself, Maidenhead and Bracknell, are usually safely Conservative. Wokingham used to be among the safest but there was a big swing in 1997 and only in 2015 and 2017 did Conservative John Redwood win by the sort of margins the constituency usually delivered in the 1980s.

But the EU referendum made things a bit dodgy again. The district voted 57 to 43 to remain in the EU. The MP for neighbouring Bracknell, Philip Lee, a strong Remainer who resigned as a minister over his party's handling of Brexit, defected to the Lib Dems in 2019. Instead of standing up for his values in the constituency he'd represented since 2010 (but which, entirely coincidentally, had voted Leave) Lee decided to take on John Redwood in Wokingham - one of those clashes between former Tory MPs who had left or been booted out of their party because of their refusal to honour the referendum result: Kensington, South West Hertfordshire, Broxtowe and Beaconsfield were other examples on the Conservative side.

Lee managed to cut Redwood's majority from nearly 19,000 to 7,383, a 14% swing, but like the other southern Remain seats the Lib Dems surged in, the innate Conservatism of the area was too great and the vast majority of their advance came from supporters of other opposition parties voting tactically. Lee, in fact, only managed to return Redwood's majority to the levels it had been during the years of Labour government: it was 7,240 in 2005, 5,994 in 2001 and 9,365 in 1997.

One of the main reasons MPs like Dominic Raab and John Redwood are singled out for especial Remain vitriol (Anne Main too in St Albans) is that they are prominent Leavers representing Remain constituencies. You could make the same argument about the democratic legitimacy of them going against their constituents' wishes as you can about Remainers like Yvette Cooper in overwhelmingly Leave constituencies, were it not for the fact Leave won - so the wider argument that MPs, whatever their vote in the referendum, had a duty to work towards leaving the EU is at least as powerful as any parochial view of their duty.

The Brexit backlash had as big an impact on Wokingham council as it had on the parliamentary seat; though it was far from just the only problem. Local issues, like the redevelopment of Wokingham town centre, and complaints (which often arise in councils where one party is in power for a long time) of secrecy, cabals and an inability of councillors to advance within their group created splits and leaks. Some Remain-supporting Conservative councillors also felt obliged to leave their party over the issue.

The Conservative collapse on the council was impressive. In 2016 the Tories enjoyed a majority of forty seats (on a 54-seat council). After the 2018 local elections that majority was thirty; in 2019 twelve and this year it was trimmed to eight. The rapid decline of their majority was not mirrored in a slide in their vote: they polled 48.3% in 2016 and 46.2% in 2021 (though only 37.3% in 2019, when they lost a lot of that majority). Labour, who are consistently only strong in the Bulmershe and Whitegates ward, part of the Reading East constituency, have likewise not seen any shift in their vote: 15.3% in 2016, 15.9% in 2021. The Lib Dems have advanced, though not perhaps by the amount you'd expect for such a dramatic change in council strengths: they polled 28% in 2016, 40% in 2019 and 35% in 2021. They have simply managed to target their vote effectively in the wards they can win.

What also may have changed in Wokingham since that disastrous 2019 Conservative result is that voters may be moving on from Brexit but, more importantly, the councillors who were held responsible for the unpopular decisions have either stood down or been ousted: one of the factors of the 2019 vote was that council

leaders and committee chairs lost on far bigger swings. Voters wanted them out and they achieved that aim. So the boil may have been lanced, the sting in the tail pulled out, the tide and the corner turned. Maybe.

With the exception of an 18% swing to the Lib Dems in Wescott, one of the Wokingham town wards, the seats the Conservatives lost this year were on very much smaller swings in already marginal wards: 3% in Emmbrook and 4% in Evendons (also both in Wokingham: the Conservatives' problem is very much focussed there, not in the wider district). The Conservatives managed to regain a Labour seat in Bulmershe - Labour's vote rose three points there, but the Tories' rose by eleven and a half.

The Conservatives remain by a long stretch the largest party on the council: thirty-one seats to eighteen Lib Dems, three Labour and two independents. The council has quite a complex warding pattern: just eleven of its twenty-five wards have three councillors, seven have just one councillor and seven two, so it's hard to get a clear picture of what's happening borough-wide as almost a third of the council doesn't elect in any given year.

Of the wards up in 2022, last contested in 2018, the Conservatives won eleven, the Lib Dems four, Labour two and an independent one. This might suggest opportunities to whittle the Tories' lead further, but it'll be hard: only two of the Conservative-held wards up - Hillside and Maiden Erlegh - have Lib Dem councillors occupying one of their other seats, and these aren't Wokingham town wards; they're part of the "Greater Reading" area, so the going's tougher - but not impossible - in either.

The Conservatives, however, have opportunities in both Labour seats. The Labour gain of Norreys ward in 2018 was one of those opportunities I mentioned earlier the voters took to purge the council of those they held responsible for the bad local decision-making. Labour had never before won Norreys - never before been close, yet in 2019 they pulled off a 16.5% swing to win by seventy-three votes. The Conservatives won this ward in 2019 and this year - not overwhelmingly - but it'll be an uphill task for Labour to hold on. And, following the Conservative gain in Bulmershe this year, a repeat gain is also possible, though probably harder: the Tories will probably be less popular in 2022 than they were this May.

Arborfield is the independent seat up for election - it's one of the single-councillor wards so there's no more recent result to test the waters. The councillor who won was a former Conservative for the seat and he won with two-thirds of the vote so despite this being a normally solid Tory ward, unless and until he stands down it probably won't change hands.

Because Wokingham borough is so innately Conservative none of the Lib Dem wards can be called safe; but they probably start favourites in all of them: their membership and organisation must have strengthened given the resources thrown at the constituency in the 2019 general election - and this is perhaps what was lacking the last time the Lib Dems advanced towards the end of the Major years in government. Nonetheless, their vote share is not surging and may well have peaked, meaning that entrenchment perhaps makes more sense for this party than advance. Wokingham probably stays Conservative, nationally and locally.

Wolverhampton

The final metropolitan council and another in that West Midlands disaster zone for Labour. The party lost two of the three Wolverhampton constituencies in the 2019 general election and didn't win the third all that convincingly either. Wolverhampton, though, is not Dudley and it's not Walsall: it is a city with a city-wide identity - something that seems to make Labour more resilient for some reason, and has a stronger Labour organisation.

There was a Conservative advance in this year's council elections, but nowhere near enough to replicate the 2019 result and nowhere near enough to suggest they can credibly challenge Labour for control, even if these results are repeated.

Wolverhampton is an - admittedly crooked - wheel shape, with wards spoking-out from the centre. The Conservatives are strongest (least weak) in the suburban wards to the west, which border the phenomenally safe Conservative district of South Staffordshire. Labour is strongest in the south-east, closest to Wednesbury and Tipton.

Wolverhampton South West was traditionally the Conservative stronghold in the city; the constituency of Enoch Powell. The Tory strength emanates from the two Tettenhall wards, and in recent years those have sometimes been the only wards the Conservatives can rely on in the whole city. But they can usually also depend on Merry Hill to the south and, until recently, Penn. These four do not represent an impressive enough haul either on the council or, nowadays, in the constituency. They have lost wards like Park, which stopped voting Tory in 2004 and hasn't looked back, and were never strong in the city centre ward of St Peter's or Graisbury.

Wolverhampton South West has changed dramatically since Powell's days as an MP; his Rivers of Blood speech today seeming more like a warning to the Conservative Party about the impact immigration would have on their vote in this constituency than about its threat to the country. But they had enough residual strength, coupled with the swing to the Conservatives in Leave-voting places like this to regain it - a little bizarrely by far less than they gained Wolverhampton North East. This see-saw constituency voted Tory until 1997, Labour until 2010 and then Tory for one term, Labour in 2015 and 2017 and is now back in Tory hands - but only by 1,661 votes. They outpolled Labour more comfortably in the wards that comprise it this year: 48.6% to Labour's 41.7%, but this is one of those constituencies where Labour seems to do worse locally than nationally. Still, it gives its new Tory MP some hope of surviving.

The reverse is true of Wolverhampton North East. This part of the city includes the neighbourhoods of Bushbury and Wednesfield. Having gained this constituency for the first time since 1987 with a majority of over 4,000, the Conservatives won three wards this year: Bushbury North, Oxley and Wednesfield South. Wednesfield North stayed Labour despite a 15% swing to the Tories - they were short by about 250 votes. They missed Fallings Park by sixty-nine votes: these are both wards the Tories won at the general election. They were a long way off in Heath Town and Bushbury South & Low Hill, the former of which might have been a little better for the Tories. The result across these north-eastern wards was close: Labour polled 46.3% and the Tories 44.5%: there were 310 more Labour votes than Conservative ones here.

Labour rebounded convincingly in what should be their south-eastern stronghold. At the general election Pat McFadden won by just 1,235 votes - that's less than the Tories won Wolverhampton South West by - following a 10% swing. Is it possible that the reason the two safer Labour seats swung more to the Conservatives because

they were represented by two of the most fervent Labour Remainers? Pat McFadden was Europe minister in the last Labour government and Emma Reynolds (the ousted MP from North East) was shadow Europe minister in Ed Miliband's team. The party held all its seats in the south-eastern corner of the city and won more than 60% of the votes here compared to 31% for the Conservatives.

Like most of the West Midlands beyond Birmingham, Wolverhampton is a no-go area for the Lib Dems (especially since being all-but wiped out in Solihull). The last Lib Dem to win here was in 2012, they've never won more than seven councillors and they polled just 2.8% this year, not even contesting Spring Vale, the last ward they won. Their absence propelled the Conservatives to a twenty-nine percentage point increase - but also boosted Labour by thirteen, keeping it reasonably secure. This and East Park are the only vaguely winnable wards for the Tories in this part of Wolverhampton - they're wards the Conservatives would probably need if they were to challenge for control here but we're light-years from such a scenario.

If the Conservatives could hold all three seats in the seven wards they won this year they'd have a group of twenty-one, with thirty-one needed for a majority. If they could win the marginal Labour wards of Fallings Park and Wednesfield North that would get them to twenty-seven, and then they would need to look at those not-quite-marginals: Spring Vale, Park and Heath Town.

The Conservative vote surged across Wolverhampton this year: in 2016 they polled 28.2% and this year 41.8% - their highest vote share since they were in opposition nationally in 2008 (and that year was a bit of a fluke high). The Tories' problem is that Labour's vote isn't eroding at an inverse rate: they won 49%, down just four points on 2016.

Labour's vote is pretty stable here: they usually poll in the mid-to-high forties, occasionally exceeding 50% but probably not that much for a while to come. Because there are no others, as we've discussed in other two-party contests, things are harder for the Conservatives because Lib Dem and Green candidates would probably pull more votes from Labour than the Tories: the wall to surmount therefore becomes higher in their absence. Labour's thirty seat majority looks tougher than it is, but it's not at risk of disappearing.

Worcester

Local elections in the county town of Worcestershire are becoming chaotic and unpredictable, due mainly to the entrance onto the council scene by the Green Party. Traditionally a Labour-Conservative battleground, the Greens have upturned results in several wards, influencing things even in seats they do not win.

Although Worcester's parliamentary seat has, far more often than not, been won by the Conservatives, until the turn of this century Labour won the district council, usually with comfortable majorities. It's the same familiar story: Labour lost control here almost as soon as they won power nationally and they've never won it back. Even so, the Conservatives could only just hold onto control: their largest majority has been two seats and the council has been hung more often than it has been Conservative. Initially, the Lib Dems held the balance of power even though they could only win one ward: Claines, in the north-west of the city. But gradually the Greens began to encroach.

The Greens are doing more damage to the Conservatives than Labour: their longest-held ward, St Stephen's was formerly Tory in

all-but-one election. They then won Battenhall in the south-east of the city; likewise a ward the Conservatives always won up to that point. But this year they gained a third ward, Arboretum, and this ward is very different: in the centre of the city, with a fairly high Asian vote and with a history of voting Labour going back to the mid-1980s. The Lib Dems managed to regain a seat in Claines which they last won in 2011: there appears to have been a tactical vote by Labour here as the Lib Dems rose thirteen points and Labour fell eight.

The Conservatives can, perhaps, sustain this damage because this year they broke through in three long-term Labour wards: Gorse Hill, Nunnery and Warndon, and came within forty-one votes of gaining another, the city centre ward Cathedral. Labour only held three of the twelve seats up. But both main parties are being sapped: the Tories won just 39% of the vote across Worcester; Labour 27.5%. This is still a marked swing from 2016 when the Tories polled just 30% and Labour 36%, but they're hardly impressive vote shares, either of them.

The story here is about what's happening with the "others" vote. In 2016, this bloc of 29% of the vote split Green 15.7% and UKIP 12.5%. This year, UKIP disappeared and the Greens won 22.6%. Yes, the Greens finished less than five points behind Labour; so perhaps it isn't the case that it's the Conservatives this rapidly rising party is damaging the most.

There are six Conservative, five Labour and one Green seat up for election in 2022. Labour can count on just two of these: Rainbow Hill and St John. They are at risk of losing a second seat in both Nunnery and Warndon, and maybe in Cathedral which was so close this year, and which they lost in 2019. Fortunately, they do not have to defend their remaining seat in Arboretum against the Greens - that's up in 2023.

For the Tories, the two Warndon Parish wards look solid, as do Bedwardine and St Peter's Parish. Their two marginals are Gorse Hill and - most vulnerable given the Lib Dem advance this year - Claines. There are no obvious Green targets: they hold the seat up for election in Battenhall and their other ward, St Stephen doesn't elect this year.

A Green surge of the sort that enabled them to win Arboretum (up twenty-seven points) would put pretty much any of the wards in play, but the highest Green vote in a ward they didn't win was St Clement (another long-term Conservative ward), and that isn't up for election next year. If the Tories lose Claines but gain Warndon and Nunnery they'll double their majority to two, so matching their largest majority ever in Worcester.

Worcestershire

In the Wiltshire profile I questioned why that county needs ninety eight councillors. Here we have Worcestershire county council, somewhat larger than Wiltshire and, admittedly with six district councils below it, able to administer itself with just fifty-seven.

Worcestershire is another Midlands county and we know very well by now how Labour fared in Midlands counties. Despite being traditionally weaker here than in either Staffordshire or Warwickshire, Labour did equally badly - arguably worse, given they lost 70% of their seats. They lost seats in the three parts of the county where they had some remaining strength: Worcester, Redditch and Bromsgrove. They now have just one remaining seat in Bromsgrove and two in Worcester. None in Kidderminster, none in Redditch.

It was not all plain-sailing for the Conservatives though: they performed very poorly in the town of Malvern and its surrounds losing the town's Chase division to the Lib Dems and Langland to an independent, with Trinity held by the Greens and Croome, further from the town but within its sphere of influence gained by them on a 26% swing - the Green vote up forty-nine points. Croome also borders Tewkesbury in Gloucestershire - another Green gain this election.

The Conservatives lost ten points of vote share in Malvern Hills district, winning just 34%. Independents won 27%, Greens 16% and Lib Dems 14%: this is part of that non-conformist strip of the western side of the county that extends through Herefordshire and Shropshire.

In contrast, the Conservative vote rose ten points in Redditch district and seven in Wyre Forest district. Labour's highest share, 30.6% was in Redditch despite their wipe-out there - but this was 21.1 points behind the Conservatives. They polled 26% in Worcester, 21% in Bromsgrove, 18% in Wyre Forest, 12% in Wychavon and 8% in Malvern Hills - that district's nonconformism does not extend to voting Labour.

The Conservatives did well in Kidderminster - though not against Labour because the party lost its seats there a while ago. They gained St George's and St Oswald division from an independent who'd been elected for the Kidderminster Hospital Health Campaign which had held the Wyre Forest constituency in 2001 and 2005 after the local hospital was threatened with closure during the Blair government. They also gained St Chad's ward from long-time Liberal turned Lib Dem councillor Frances Oborski. Switching to the Lib Dems after three terms as a Liberal (her husband represented the seat as a Liberal for four terms before that) seems not to have gone down so well.

The Lib Dem vote fell everywhere, most significantly in Malvern Hills where they dropped eleven points, benefiting both independents and Greens. The Greens polled best in Worcester though, winning 21% of the vote compared to 16% in Malvern Hills. Independents aren't especially prominent anywhere else in Worcestershire: 12% in Bromsgrove district being their next best share.

Worcestershire used to be joined with Hereford(shire) in a very unpopular union that was dissolved in 1997. Herefordshire is somewhat weaker for the Conservatives, or at least independents are much stronger there compared to Worcestershire, and the Tories have held this county since 2001 as a result, twice with precarious majorities, three times by landslides.

Labour has cause to feel a bit aggrieved at the 2021 result: their vote fell, but only by just over two points - and that small decline cost them seven of ten seats. They may also feel aggrieved that the Lib Dem vote also fell yet they gained a seat. But it's where votes are distributed that matters and Labour lost support where it most mattered. Even among PR enthusiasts, few support county-wide list systems: the only realistic way Labour would have held on to most of its county councillors here. There are enough seats that would come into play if the opposition parties were popular, but they aren't, so Worcestershire stays Tory.

Worthing

The Conservatives will almost certainly lose control of Worthing next year, presumably ushering in the council's first-ever Labour administration, albeit a minority backed by the Lib Dems.

This is remarkable not least because, until 2018 the total of Labour councillors ever elected in Worthing was one, back in 1973. Labour polled as low as 2% as recently as 2006: this is a town with absolutely no Labour history. What a difference fifteen years make. In 2021 Labour polled 34.6% - just ten points behind the Tories.

When Labour first put the constituency of Worthing East and Shoreham on the radar as a new marginal in 2017 it was to the Shoreham (Adur) end we looked for some explanation because at that point Worthing still looked monolithically Conservative. Adur was a much more volatile district, as can be discerned by turning back to page one of these profiles, and Labour was starting to benefit from Brighton "overspill" - people attracted to that resort but priced out of it and seeking the closest alternative.

But the reality is that demographic change is occurring at both ends of the constituency; if anything more rapidly in Worthing. Traditionally, Worthing has been among the oldest constituencies in England: it has been a retirement dormitory desired for its warm climate, its seaside views and a sedate nature. In the 1980s around a third of the population was over 65. But by 2011 that figure had fallen to just a quarter - and falling all the time. For the affordability reasons that parts of Adur are becoming strong for Labour, but perhaps also for the fact that Worthing is much more of a destination in itself: a seaside resort like Brighton, absent from Shoreham which is more of a marina.

Labour's gains in Worthing have come almost exclusively from the sections of the borough that are part of this Worthing East and Shoreham constituency which suggests that it is campaigning and organisation that is paying off; Worthing West remained resolutely Conservative in the 2019 general election and only two of the six wards in West are not Tory-held: Marine, which Labour gained for the first time this year, and Tarring which is the last Lib Dem ward in the borough. In contrast, five of the six East wards are Labour-held, with just inland, semi-rural Offington the holdout.

It seems odd that the Conservatives are in this position. Worthing voted Leave in the EU referendum, 53-47, and the town had a big UKIP vote in 2016 so you might expect the Conservatives to have been boosted by being on the winning side and from the disappearance of UKIP. On the surface, it looks as though UKIP voters have defected en masse to Labour. Look at the result in any of the wards Labour gained in 2021 and you will see a very substantial Labour increase; a very small increase or decline in the Conservative vote and, far behind, the Lib Dems and Greens essentially trading votes with each other. That's how it appears. Doesn't seem all that likely, does it?

Yet it's not quite so straightforward and, again, we need to disconnect what we know about the ideological positions of our parties. Where did the UKIP vote originally come from, here? Not from the Conservatives. Not at all. It came from the Lib Dems: it is simply the manifestation of the non-Conservative vote in this town. As soon as the Lib Dems became contaminated as a party of the establishment, of government, those who had voted for the party as the main way to block the Tories, switched to UKIP.

The centre party vote has been traditionally significant in Worthing. Because Labour was so weak here, they were able to win substantial shares of the vote: well over 40% until 2003. They were strong

enough to win majorities on the council in the mid-1990s even though the Conservative vote didn't collapse drastically here in their period of deep national unpopularity.

But look at how the Lib Dems collapsed:

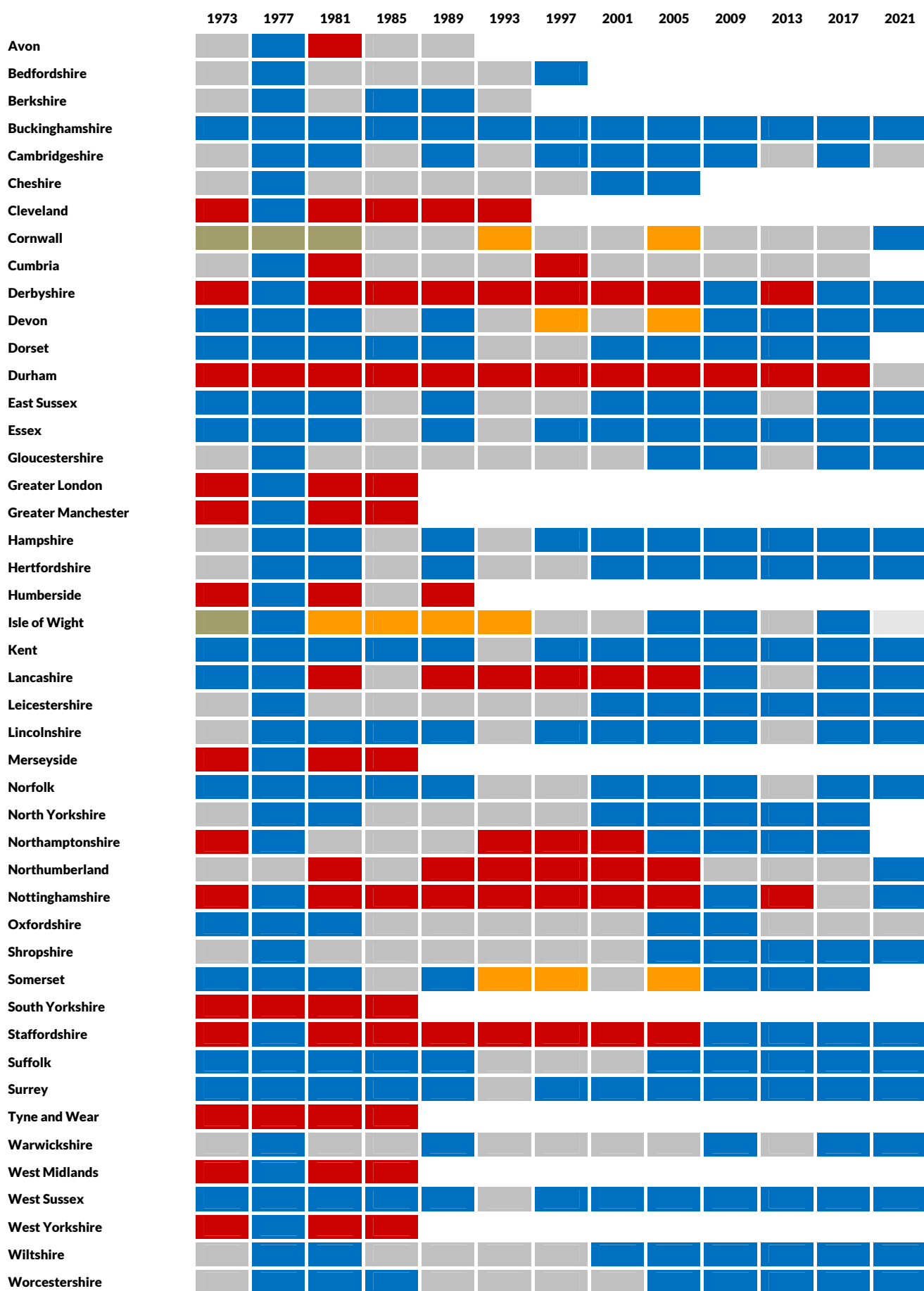
- 2010: 39.8% (others 7.9%)
- 2011: 24.4% (others 12.2%)
- 2012 24.7% (19.8%)
- 2014 12.6% (39.7%)
- 2015 11.9% (28.6%)

This is the explanation as to how a UKIP vote did, indeed, go Labour - not because UKIPpers suddenly became Europhile progressives but because this was very little more than a protest vote where their usual party of protest, the Lib Dems, had disqualified itself by joining the Conservatives in government.

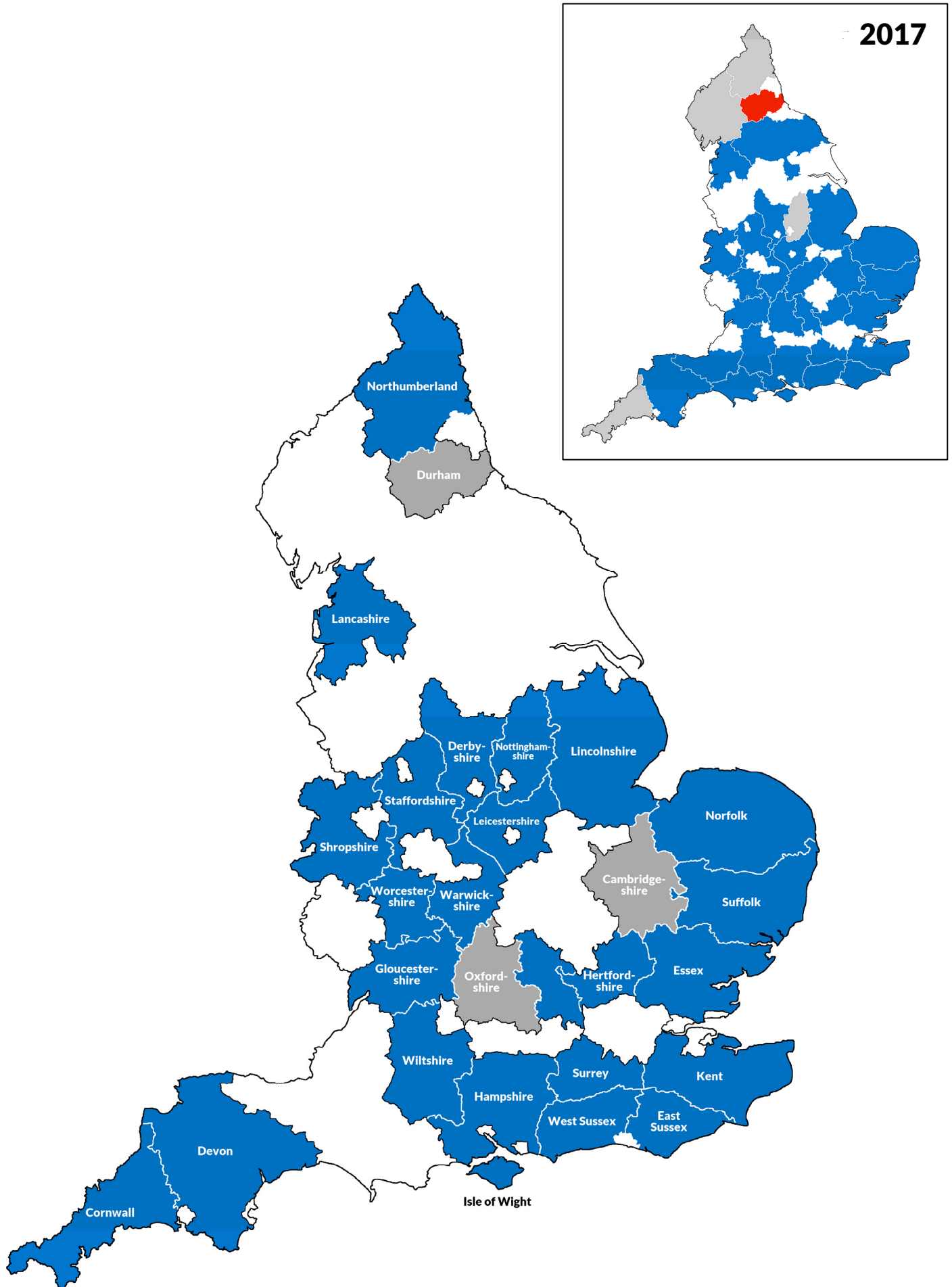
This is also why the Conservatives are in trouble in Worthing: that (substantial) non-Tory vote in local elections is now aligning behind Labour, just as it once did behind the Lib Dems. Labour probably won't reach the Lib Dems' level of success here because there will be a chunk of voters who would willingly vote for a centre party but would never vote Labour. Nonetheless, it has already brought them to within four seats of the Conservatives - and they've a shot at getting even closer.

The Conservatives defend eight seats in 2022, Labour four and the Lib Dems their Tarring enclave. The Conservatives are vulnerable in their second seat in Marine and their last in Gaisford. In neither of these did Labour win by much in 2021 so they're by no means certain losses, but the direction of travel in Worthing has been all in one direction, and quite speedily too.

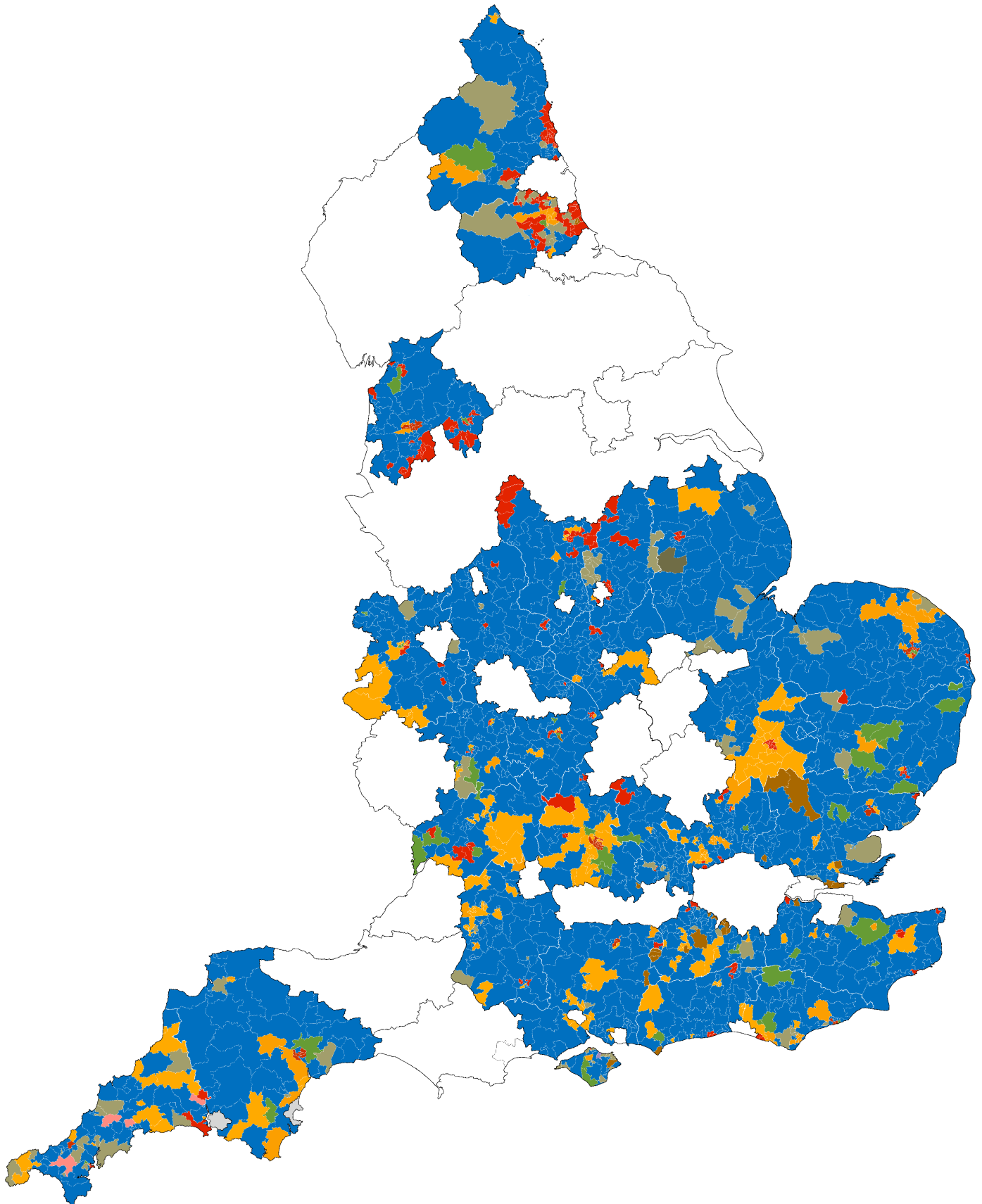
Control of England's counties: 1973-2021



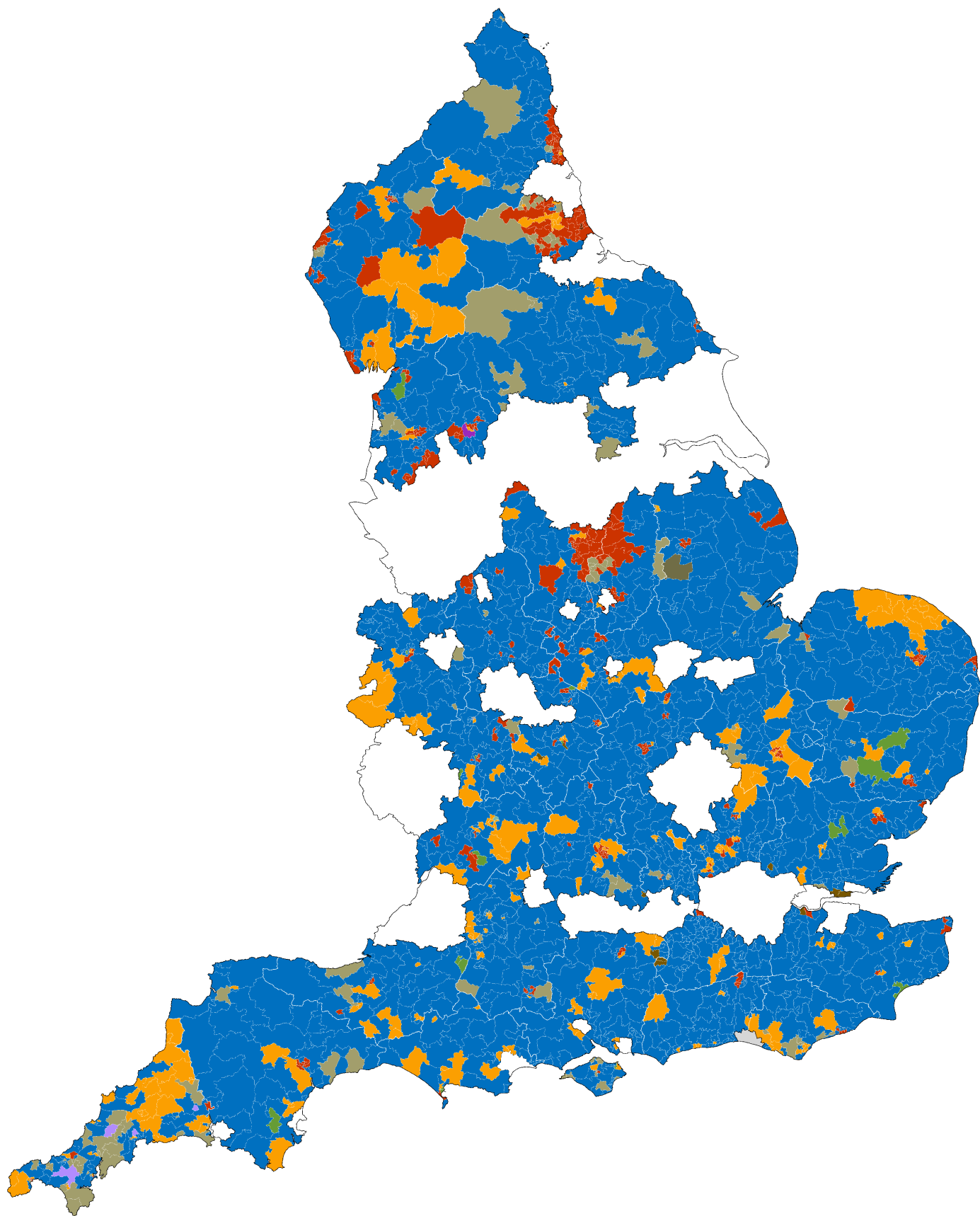
Control of county councils 2021



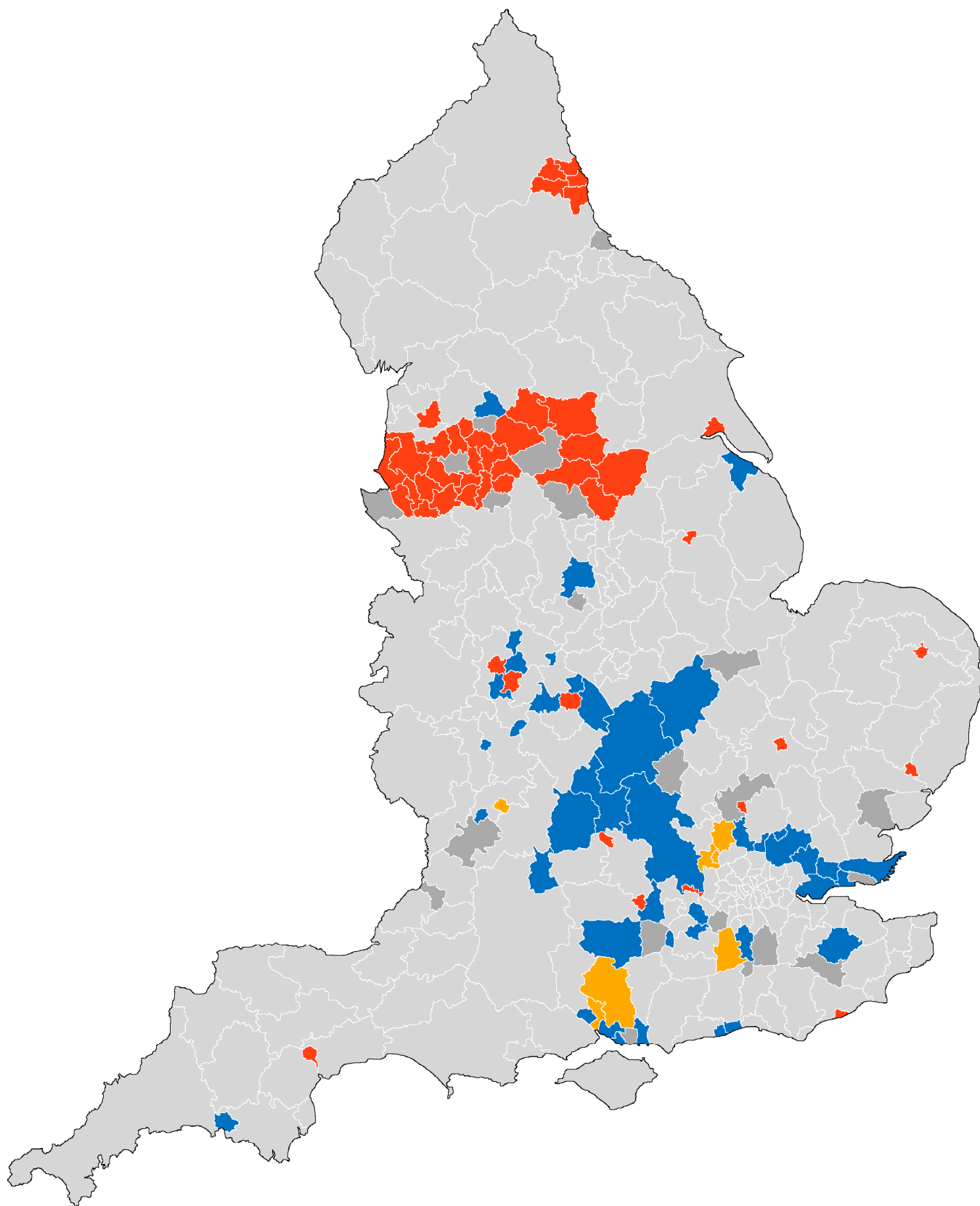
2021 county councils ward map



2017 county councils ward map



Control of districts and unitary councils 2021

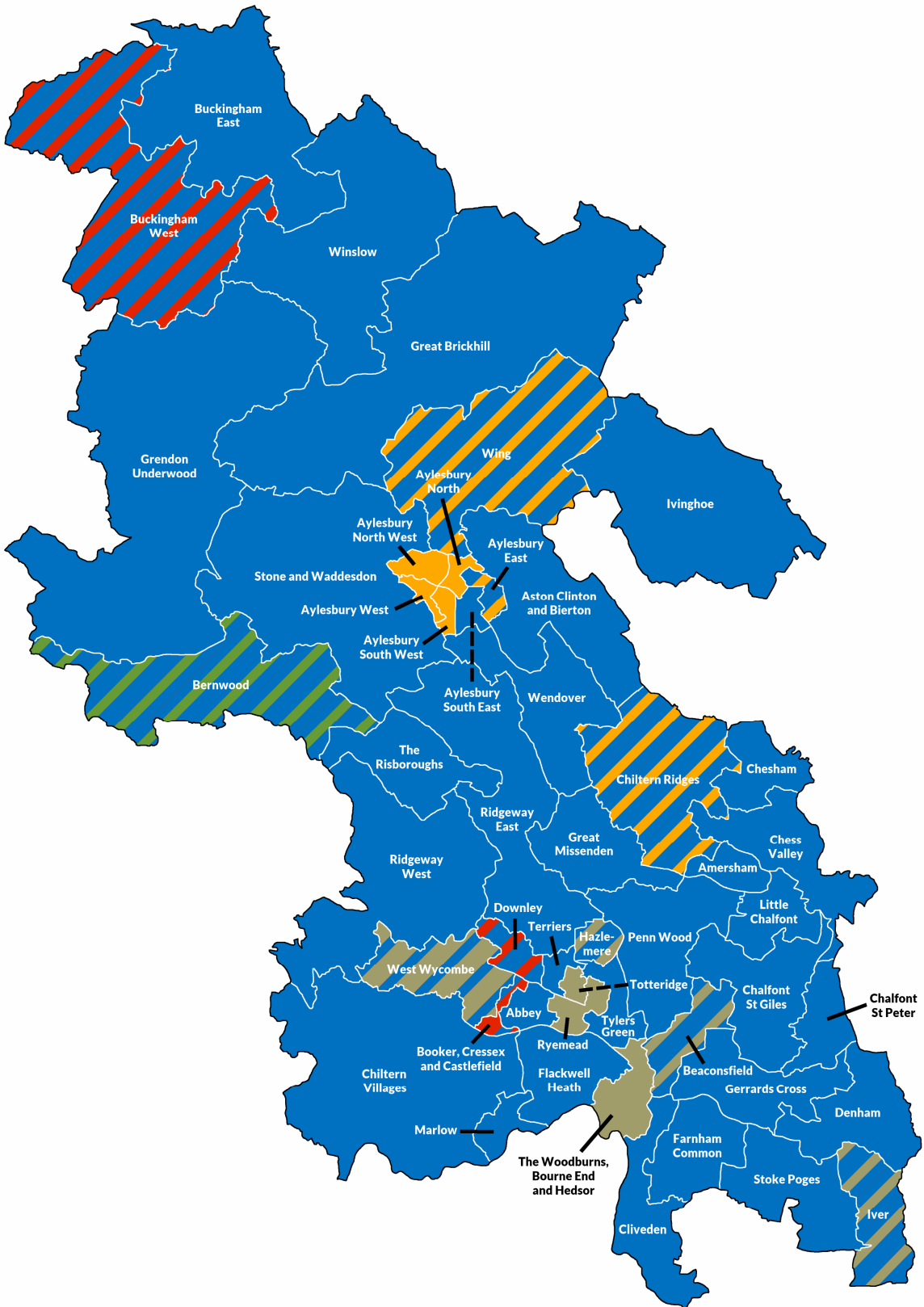


Gains and losses

	Gains	Losses
Con	14 Amber Valley Basildon Cannock Chase Cornwall Dudley Harlow Northumberland Nottinghamshire Nuneaton and Bedworth Plymouth Southampton Thurrock Welwyn-Hatfield Worcester	1 Tunbridge Wells
Lab	0	10 Amber Valley Bristol Crawley Harlow Kirklees Plymouth Rossendale Sheffield Southampton West Lancashire
LD	1 St Albans	
NOC	7 Bristol Crawley Kirklees Rossendale Sheffield Tunbridge Wells West Lancashire	11 Basildon Cannock Chase Cornwall Dudley Northumberland Nottinghamshire Nuneaton and Bedworth St Albans Thurrock Welwyn-Hatfield Worcester

Buckinghamshire

council size changes



Ward history of Buckinghamshire

	1973	1977	1981	1985	1989	1993	1997	2001	2005	2009	2013	2017	2021
Abbey	2	2											
Amersham and Chesham Bois													
Aston Clinton and Bierton													
Aylesbury East									2	2			
Aylesbury North	2	2	2						2	2			
Aylesbury North West													
Aylesbury South East													
Aylesbury South West													
Aylesbury West													
Beaconsfield	2	2											
Bernwood													
Booker, Cressex and Castlefields	2	2											
Buckingham East													
Buckingham West													
Chalfont St Giles													
Chalfont St Peter													
Chesham	3												
Chess Valley													
Chiltern Ridges													
Chiltern Villages													
Cliveden													
Denham													
Downley													
Farnham Common & Burnham Beeches													
Flackwell Heath, Little Marlow													
Gerrards Cross													
Great Brickhill													
Great Missenden	2	2	2										
Grendon Underwood													
Hazlemere													
Iver	2	2											
Ivinghoe													
Little Chalfont & Amersham Common													
Marlow	2	2	2						2	2			
Penn Wood and Old Amersham													
Ridgeway East	2	2	2										
Ridgeway West													
Ryemead and Micklefield	2	2	2										
Stoke Poges and Wexham													
Stone and Waddesdon													
Terriers and Amersham Hill													
The Risboroughs	2	2	2										
The Wooburns, Bourne End & Hedsor	2	2	2										
Totteridge and Bowerdean	2	2	2						2	2			
Tylers Green and Loudwater	2	2	2						2	2			
Wendover, Halton & Stoke Mandeville	2	2	2										
West Wycombe													
Wing													
Winslow													

Abbey

Wycombe



Lesley M. Clarke	Con	1,494	53.3
Arman Alam	Con	1,295	46.2
Mahboob Bhatti	Con	1,222	43.6
Raja W. Iqbal	Lab	959	34.2
Stacey D. McAdam	Lab	877	31.3
Amanda J. Whyte	Lab	854	30.5
Alan E. Hill	Ind	406	14.5
Madeleine Howe	Ind	289	10.3
Andrew P. Smith	Ind	238	8.5
Daniel J. Bellamy	LD	235	8.4
Ron Symington	LD	187	6.7
Andrew Edgar	LD	142	5.1
Robert J. Keen	Free	106	3.8
Jack Bearfox	Free	61	2.2
Sujoya E.M.P. Bullock	Free	43	1.5

Amersham and Chesham Bois

Chesham and Amersham



Liz Walsh	Con	1,521	36.8
Graham K. Harris	Con	1,473	35.7
David W. King	Con	1,434	34.7
Jason R. Keeler	LD	1,290	31.2
Dominic J. Pinkney	LD	1,195	28.9
Mark A. Roberts	LD	1,131	27.4
Cathy Baldwin	Grn	659	16.0
Danny Buckingham	Ind	647	15.7
Fiona J. Harding	Grn	482	11.7
Annette P. Jepson	Grn	425	10.3
Joceline R. Andrews	Lab	303	7.3
Paul K. Easton	Lab	253	6.1

Aston Clinton and Bierton

82% Aylesbury; 18% Buckingham



Mike Collins	Con	1,939	37.4
Bill Chapple	Con	1,860	35.9
Julie E. Ward	Con	1,686	32.5
Phil Yerby	Ind	1,410	27.2
Martin I. Abel	Lab	572	11.0
Adrian J. Neighbour	Ind	569	11.0
Geoffrey P. Howell	LD	562	10.8
Coral R.K. Simpson	Grn	531	10.3
Nicky Ramsay	Lab	417	8.0
David Sullivan	Grn	381	7.4
Huseyin Caglayan	Grn	352	6.8
Alan N. Sherwell	LD	352	6.8

Aylesbury East

Aylesbury



Mark E. Winn	Con	1,547	39.6
Richard P.J. Gaster	Con	1,232	31.5
Tom Hunter-Watts	LD	1,121	28.7
Mark F. Willis	LD	1,102	28.2
Khalid Khan	Con	1,016	26.0
Jeremy Hodge	LD	810	20.7
Paul A. Hobbs	Res	721	18.4
Colin N. Bloxham	Grn	524	13.4
Jacqui Jacques	Lab	422	10.8
Luke Warshaw	Lab	353	9.0

Aylesbury North


Aylesbury



Tim Dixon	LD	1,309	38.5
Raj W. Khan	LD	1,291	37.9
Susan A. Morgan	LD	1,262	37.1
Gillian A. Neale-Sheppard	Con	813	23.9
Liz Hind	Lab	759	22.3
Mark C. Roberts	Con	718	21.1
Ammer Raheel	Con	709	20.8
Phil Jacques	Lab	565	16.6
Dominic J. Rothwell	Lab	413	12.1
Zack Nuttall	Grn	372	10.9
Amy L. Howitt	Res	313	9.2
Steve Bell	TUSC	109	3.2
Paul J. Tovey	TUSC	100	2.9

Aylesbury North West

Aylesbury



Tuffail Hussain	LD	1,174	42.1
Anders C. Christensen	LD	1,156	41.5
Gurinder Wadhwa	LD	888	31.9
Graham Moore	Con	708	25.4
John M. Watson	Con	671	24.1
Jimi Awosika	Con	644	23.1
Andy Blackaby-Iles	Lab	478	17.2
Andy Huxley	Res	452	16.2
Michelle Pointer	Lab	442	15.9
Neil S. Axe	Res	376	13.5
Charles Todd	Lab	349	12.5
Gerry Bright	Res	348	12.5
James H.K. Meyer-Bejol	Grn	225	8.1

Aylesbury South East

Aylesbury



Sue Chapple	Con	1,511	41.9
Denise A. Summers	Con	1,408	39.1
David B. Thompson	Con	1,389	38.5
Richard G. Lloyd	LD	917	25.4
Sherrilyn A. Bateman	LD	884	24.5
Chris Hendren	LD	730	20.2
Keith Breavington	Grn	511	14.2
Dominic F. Jacques	Lab	476	13.2
Phil McGoldrick	Lab	415	11.5
Nikki Harvey	Res	369	10.2

Aylesbury South West

Aylesbury



Waheed K. Raja	LD	1,142	44.4
Mary A. Baldwin	LD	1,063	41.4
Niknam Hussain	LD	1,032	40.1
Sarah Sproat	Con	622	24.2
Charles A. Adomah-Boadi	Con	597	23.2
Ajaz Arif	Lab	594	23.1
Tanya Warshaw	Lab	581	22.6
Lewis C. Hodgetts	Lab	533	20.7
Asalat Khan	Con	516	20.1
Jason A. Wise	Res	344	13.4

Aylesbury West

Aylesbury



Steven M. Lambert	LD	1,395	47.3
Sarah J. James	LD	1,363	46.2
Adam M. Poland	LD	1,124	38.1
Andrew J. Cole	Con	860	29.2
Sam North	Con	605	20.5
Lou Redding	Con	539	18.3
John Bajina	Lab	384	13.0
Chris Newton	Lab	372	12.6
Alan Cooper	Grn	360	12.2
Judy Clarke	Res	248	8.4

Beaconsfield

Beaconsfield



Jackson Ng	Con	1,771	38.9
Anita M. Cranmer	Con	1,726	37.9
Alison J. Wheelhouse	Ind	1,620	35.6
Alastair J. Pike	Con	1,254	27.5
Paul C. Henry	LD	713	15.7
Rachel C. Horton-Kitchlew	Grn	576	12.6
Philip W. Rollinson	Grn	456	10.0
Louise A. Kavanagh	Lab	368	8.1
Jeff Herschel	LD	346	7.6
Ian F. Tunnacliffe	Lab	241	5.3

Bernwood

Buckingham



Gregory M. Smith	Grn	1,880	46.3
Cameron Branston	Con	1,665	41.0
Nic Brown	Con	1,541	38.0
Brian Foster	Con	1,533	37.8
Richard W. Torpey	Grn	1,274	31.4
Johanna Wheeler	Grn	1,152	28.4
Jim Brown	LD	845	20.8
Heather-Joy Garrett	LD	617	15.2
Mark D. Brown	Lab	517	12.7
Madeleine Smith	Lab	503	12.4
Stephen J. Terry	LD	324	8.0
Andy Fenner	Lab	320	7.9

Buckingham West

Buckingham



Robin Stuchbury	Lab	1,716	49.3
Caroline L. Cornell	Con	1,545	44.4
Patrick J. Fealey	Con	1,439	41.4
Simon J. Strutt	Con	1,344	38.6
Fran Davies	Lab	750	21.6
Ryan H.W. Willett	Lab	664	19.1
Andrew P. Pegg	LD	560	16.1
Cody Garland	Grn	529	15.2
Sam Potts	LD	443	12.7
Howard C. Osborne	LD	391	11.2

Chesham

Chesham and Amersham



Nick Southworth	Con	1,497	44.7
Qaser Chaudhry	Con	1,383	41.3
Michael J. Stannard	Con	1,343	40.1
Mohammad Z. Bhatti	Lab	989	29.5
Frances Kneller	LD	883	26.4
Kris Ochedowski	LD	679	20.3
Pat Easton	Lab	582	17.4
Alan J.G. Booth	Grn	570	17.0
Jenny Cooper	Grn	568	17.0
Mark Titterington	LD	556	16.6
Susan Procter	Lab	546	16.3
Dave Cooper	Grn	445	13.3

Booker, Cressex and Castlefields

Wycombe



Majid Hussain	Lab	1,862	52.8
Karen J. Bates	Lab	1,588	45.0
Mohammed Ayub	Con	1,552	44.0
Nina C. Dluzewska	Lab	1,475	41.8
Zafar Iqbal	Con	1,310	37.2
Lee Wood	Con	1,109	31.5
Brian Pearce	Ind	436	12.4
Nicky Pearson	Ind	298	8.5
Lionel P. Pearce	Ind	265	7.5
Keith Woodrow	LD	155	4.4
Jenese Joseph	LD	143	4.1
Cheryl A. Strutt	LD	118	3.3
Rebecca K. Ansell	Free	99	2.8
Imran Mohammed	Free	85	2.4
Darren M. Bullock	Free	82	2.3

Chalfont St Giles

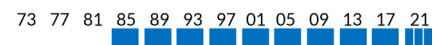
Chesham and Amersham



Timothy R. Butcher	Con	1,678	39.0
Carl J. Jackson	Con	1,580	36.7
Simon P. Rouse	Con	1,431	33.3
Des Bray	Ind	791	18.4
Bob Morrison	Grn	695	16.2
Paul A. Waters	Grn	641	14.9
Toby S. Price	LD	594	13.8
Vicki Mistry	Grn	494	11.5
John Asher	LD	411	9.6
Olivier Eymery	LD	371	8.6
Marie F. Collins	Lab	335	7.8
David G. Meacock	Ind	313	7.3
Declan P.R. McCarthy	Lab	241	5.6
Christine J. Child	WEP	223	5.2
Sam Wren	Free	55	1.3

Chess Valley

Chesham and Amersham



Joseph L.M. Baum	Con	1,558	40.1
Emily A. Culverhouse	Con	1,461	37.6
Gareth D. Williams	Con	1,311	33.8
Roy Abraham	LD	912	23.5
Parveiz Aslam	LD	906	23.3
Justine C.M. Fulford	Grn	881	22.7
Ruth H. Juett	LD	809	20.8
Gill Walker	Grn	749	19.3
Rachel Kelso	Grn	537	13.8
Deborah Wilbee	BT	460	11.8
Anne L. Whitney	Lab	391	10.1
Derek J. Berry	Lab	381	9.8
Noel Doyle	Lab	371	9.6

Buckingham East

Buckingham



Warren M. Whyte	Con	1,385	53.5
Howard J. Mordue	Con	1,226	47.4
Ade Osibogun	Con	953	36.8
Robina Ahmed	Lab	494	19.1
Michael O'Mahony	Lab	411	15.9
Gerald P. Loftus	LD	370	14.3
Robert L.F. Brignall	LD	364	14.1
Nicola Smith	Grn	352	13.6
Anja Schaefer	LD	338	13.1
Costas Peratopoullos	Ind	327	12.6
Kevin B. Robinson	Grn	313	12.1
Alex Price	Grn	301	11.6
Anward U. Rashid	Lab	278	10.7

Chalfont St Peter

Chesham and Amersham



Isobel A. Darby	Con	2,286	59.8
Linda M. Smith	Con	2,017	52.7
Jonathan J.S. Rush	Con	2,013	52.6
Selina M. Kerr	LD	909	23.8
Bette Melling	LD	856	22.4
Hilary R. Haworth	LD	677	17.7
Derek E. Light	Grn	606	15.8
Eileen Garrett	Lab	329	8.6
Hector F.R. Gibbs	Lab	270	7.1

Chiltern Ridges

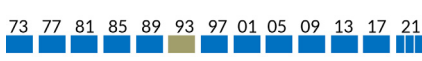
Chesham and Amersham



Jane E. MacBean	Con	1,861	46.2
Patricia M. Birchley	Con	1,705	42.3
Mohammad Fayyaz	LD	1,642	40.7
Alan K. Bacton	LD	1,604	39.8
Vanessa D. Martin	Con	1,453	36.0
Paul J.F. Harding	LD	1,281	31.8
Susanna Walder-Davis	Grn	642	15.9
Simon C. Davenport	Grn	572	14.2
Jons Holloway	Grn	510	12.6
Kate M. Primus	Lab	300	7.4
Nick Moseley	Lab	286	7.1
Sanam B. Shabab	Lab	240	6.0

Chiltern Villages

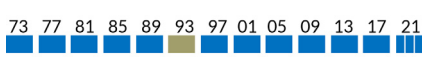
Wycombe



Dominic H.G. Barnes	Con	2,287	67.3
Mark L. Turner	Con	2,061	60.6
Zahir Mohammed	Con	1,790	52.6
Tony Hill	LD	863	25.4
David F. Riddington	Lab	548	16.1
Mariam Azam	Lab	541	15.9
Richard M. Taylor	LD	536	15.8
Nicholas Helweg-Larsen	Lab	485	14.3
Peter S. Buckfield	Free	130	3.8

Cliveden

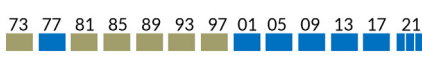
Beaconsfield



Kirsten Ashman	Con	1,480	47.3
Paul J. Kelly	Con	1,352	43.3
George E.S. Sandy	Con	1,317	42.1
Zoe Hatch	Grn	1,099	35.2
Ciaran L. Ferguson	Lab	678	21.7
Chris Tucker	Lab	610	19.5

Denham


Beaconsfield



Guy F. Hollis	Con	1,354	50.6
Paul W. Bass	Con	1,308	48.9
Santokh S. Chhokar	Con	1,125	42.1
Roger W. Reed	Ind	586	21.9
Barry J. Harding	Ind	551	20.6
Rob Smith	Grn	515	19.3
Cathy Boshshardt	Grn	469	17.5
Adam R. Eveleigh	Lab	370	13.8
Alex Thornton	Lab	331	12.4

Downley

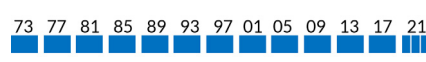
Wycombe



Paul R. Turner	Con	1,602	48.9
Maz Hussain	Con	1,520	46.4
Melanie R. Smith	Lab	1,390	42.4
Khalil Ahmed	Lab	1,362	41.6
Duncan R. Smith	Con	1,283	39.2
Trevor Snaith	Lab	1,127	34.4
Matthew S. Brown	LD	250	7.6
Alison M. Harmsworth	LD	226	6.9
Victoria Reid	Ind	149	4.5
Tony Mealing	Ind	141	4.3
Mohammad F. Uddin	Ind	99	3.0
Adrian J. Oliver	Free	97	3.0
Marcin Blaszczyk	Free	79	2.4
Vijay S. Srao	UKIP	58	1.8

Farnham Common and Burnham Beeches


Beaconsfield



David G. Anthony	Con	1,421	55.0
Dev Dhillon	Con	1,384	53.6
Nick Naylor	Con	1,372	53.1
David H.D. Banks	LD	885	34.3
Carol L. Linton	LD	819	31.7
Davina J. Kirby	LD	554	21.4
Alexa A. Collins	Lab	386	14.9
Andrew M. Ford	Lab	292	11.3
Delphine Gray-Fisk	Ref	99	3.8

Flackwell Heath, Little Marlow and Marlow South East

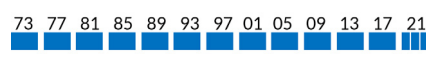
Beaconsfield



David A. Johncock	Con	1,764	55.3
Jocelyn Towns	Con	1,543	48.4
David M. Watson	Con	1,530	48.0
Joanne E. Fielding	Grn	709	22.2
Jamie Kingston	Grn	547	17.2
Anthony R. McGarel-Groves	LD	426	13.4
Katherine Murphy	Lab	396	12.4
Chris Tolmie	LD	384	12.0
Trevor S. Southern	Lab	206	6.5
Angela P. Stone	Ref	134	4.2
Kate C. Mills	Free	113	3.5
Julie S. Pleass	Free	105	3.3

Gerrards Cross


Beaconsfield



Andrew A. Wood	Con	1,844	63.9
Thomas E.D. Broom	Con	1,797	62.3
Michael W.R. Bracken	Con	1,727	59.9
Julian A. Ingram	LD	725	25.1
Diane M. Holden	LD	688	23.8
Molly E. Fowler	Lab	460	15.9
Michael A. Kavanagh	Lab	318	11.0

Great Brickhill

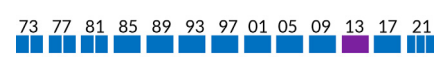
Buckingham



Phil Gomm	Con	1,889	43.3
Jilly Jordan	Con	1,786	40.9
Iain H. Macpherson	Con	1,664	38.1
Andrew S. Jones	LD	1,384	31.7
Malcolm C. Newing	LD	1,280	29.3
Nicolette Smith	LD	1,172	26.9
Bob Eastoe	Grn	812	18.6
Maxine Myatt	Lab	551	12.6
Hans Copas	Lab	433	9.9

Great Missenden

Chesham and Amersham



Mimi Harker	Con	1,860	46.5
Peter E.C. Martin	Con	1,745	43.6
Heather M. Wallace	Con	1,707	42.7
Catherine Bunting	Grn	1,038	25.9
Declan A. Mullen	LD	931	23.3
Christopher H. Spruytenburg	LD	614	15.3
Simon J.M. Woodhead	LD	545	13.6
Sam Howells	Lab	421	10.5
Josh Westerling	Lab	359	9.0
Collette D. Moy	Free	106	2.6

Grendon Underwood

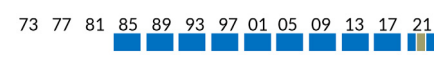
Buckingham



Angela Macpherson	Con	2,152	50.9
Frank Mahon	Con	1,882	44.5
Michael J. Rand	Con	1,767	41.8
Clare E. Butler	Grn	864	20.4
Phil Gibbs	Lab	649	15.3
Rachel A. Ambrose	Ind	594	14.0
Sarah R. Jeffreys	LD	469	11.1
Karen S. Rakowska	Lab	463	10.9
Ivo J. Haest	LD	408	9.6
David J. Dilly	Ind	404	9.6
Julius S.M. Parker	LD	253	6.0

Hazlemere

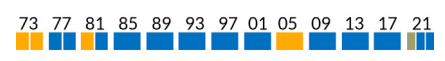
Wycombe



Catherine J. Oliver	Con	1,624	46.1
Ed Gemmell	Ind	1,380	39.2
Ron Gaffney	Con	1,373	39.0
Peter A. Tichbon	Con	1,156	32.8
Felicity M. Hazelgreen	LD	371	10.5
Adam J. Coulthard	Lab	354	10.0
Christopher J. Mooney	Lab	314	8.9
Fizza B. Shah	Lab	298	8.5
Derek Clarke	LD	256	7.3
Daniel M. Charlton	Free	124	3.5

Iver

Beaconsfield



Paul J. Griffin	Ind	1,437	36.7
Wendy A. Matthews	Con	1,225	31.3
Luisa K. Sullivan	Con	1,052	26.8
Malcolm J. Bradford	Con	1,051	26.8
Leigh M. Tugwood	Grn	871	22.2
Alison D. Watt	Lab	539	13.8
Azhar I. Chohan	Lab	464	11.8

Ivinghoe


Buckingham



Peter C. Brazier	Con	1,834	47.8
Chris Poll	Con	1,805	47.1
Derek Town	Con	1,727	45.0
Trish Owen	Lab	903	23.5
Mark Wheeler	Grn	793	20.7
Catherine T. Hayden	Lab	710	18.5
Clive Cohen	Lab	647	16.9
Daisy E. Clark	LD	509	13.3
Diluwan C. Herath	LD	506	13.2
Alon Jofesberg	LD	485	12.6

Little Chalfont and Amersham Common

Chesham and Amersham



Martin A. Tett	Con	1,845	55.0
Caroline M. Jones	Con	1,719	51.2
Rachael S. Matthews	Con	1,478	44.1
Howard			
Maitland-Jones	LD	954	28.4
Anna R. Losse	LD	800	23.8
Paula H. Marzouk	LD	660	19.7
Toby J. Adams	Grn	495	14.8
Laura E. Kyrke-Smith	Lab	448	13.4
Peter J. Dodsworth	Grn	438	13.1
Ranganath R. Mirji	Lab	413	12.3
Douglas I. Silverstone	Grn	385	11.5

Marlow

Beaconsfield



Alex Collingwood	Con	2,063	43.5
Carol F. Heap	Con	1,795	37.8
Neil B. Marshall	Con	1,624	34.2
Paul M.A. Burden	LD	1,136	24.0
Anna V. Crabtree	LD	1,040	21.9
Mark A. Skoyles	Ind	878	18.5
Lizzie Owen	Grn	597	12.6
Mark R. Hartley	Grn	483	10.2
Aidan L. Carlisle	Grn	425	9.0
Fionnuala C. Woods	Lab	307	6.5
Keith A. Wishart	Lab	245	5.2
Sarah E. Weavers	Free	91	1.9
Bettina J. Harries	Ref	81	1.7

Penn Wood and Old Amersham

Chesham and Amersham



Mark C. Dormer	Con	2,212	54.8
Mark Flys	Con	2,112	52.3
Jonathan D.H. Waters	Con	1,882	46.6
Jane L. Barnes	LD	938	23.2
Jack Gocher	Grn	834	20.6
Kingsley W. Juett	LD	720	17.8
Emer M. O'Kelly	LD	602	14.9
Heather F. Pomroy	Lab	348	8.6
Keith P. Simons	Lab	242	6.0
David L. Coombes	Free	89	2.2

Ridgeway East

17% Aylesbury; 83% Wycombe



David J. Carroll	Con	2,376	52.0
Steven Broadbent	Con	2,369	51.8
Clive B. Harriss	Con	2,013	44.0
Steven Kennell	LD	1,026	22.4
Linda M.R. Derrick	Ind	677	14.8
Nick Lyon	Lab	576	12.6
Aris G. Pollatos	Lab	473	10.3
Ignazio Dentici	Free	91	2.0

Ridgeway West

Wycombe



Robert P. Carrington	Con	2,017	62.9
Carl A.A. Etholen	Con	1,887	58.8
Shade Adoh	Con	1,828	57.0
Eileen M. Rowlands	LD	899	28.0
Jane G. Rampin	LD	890	27.7
Candy Piercy	LD	831	25.9
Andrew S. Douglas	Lab	342	10.7
Stephen Greiff	Lab	304	9.5
Charlby Kirby	Free	102	3.2

Ryemead and Micklefield

Wycombe



Matt Knight	Ind	1,051	39.9
Andrea C. Baughan	Ind	976	37.1
Nabeela N. Rana	Ind	870	33.1
Ian D. Morton	LD	731	27.8
Ian McEnnis	Con	587	22.3
Xocoa Sharma	LD	562	21.4
Mohammed F. Yasin	LD	557	21.2
Isobel M. Craddock	Lab	539	20.5
Chris Miller	Con	529	20.1
Riaz Ahmed	Lab	500	19.0
Muhammad M. Hashmi	Lab	446	16.9
Harpinder S. Walia	Con	374	14.2
James A. Ansell	Free	58	2.2

Stoke Poges and Wexham

Beaconsfield



Ralph Bagge	Con	1,712	47.7
Trevor F. Egleton	Con	1,656	46.1
Thomas N. Hogg	Con	1,317	36.7
Seema K. Flower	Ind	623	17.3
Michael C. McCarthy	Grn	575	16.0
Lindsey A. Poole	Lab	469	13.1
David A. Norris	Lab	468	13.0
Denise A. Herschel	LD	403	11.2
Christopher F. Woolley	LD	324	9.0

Stone and Waddesdon

22% Aylesbury; 78% Buckingham



Paul Irwin	Con	1,826	48.4
Ashley Waite	Con	1,692	44.8
Mike Caffrey	Con	1,515	40.2
Chris Beatty	Lab	653	17.3
Elaine M. Conway	Lab	651	17.3
Katie Owens	Lab	613	16.2
Doug Kennedy	Grn	477	12.6
Matthew J. Williams	Grn	457	12.1
Lucy Williams	LD	352	9.3
Peter G. Rhoades	Grn	347	9.2
Jason S. Bingley	LD	344	9.1
Keith R. Brindle	Ind	339	9.0
Gary R. Good	Res	321	8.5
Ashley R. Morgan	LD	302	8.0
Paul D. Tinay	SDP	37	1.0

Terriers and Amersham Hill

Wycombe



Tony Green	Con	1,133	40.7
Arif Hussain	Con	1,005	36.1
Sarfaraz K. Raja	Con	958	34.4
Ryan J. Wilson	LD	790	28.4
Tamsin N. Holkham	LD	731	26.3
Alex Down	Lab	672	24.1
Christopher D. Walden	LD	655	23.5
Angela J. Hart	Lab	653	23.5
Karl A. Newton	Lab	617	22.2
Rebecca Bennett	Ind	372	13.4
Haroon Arshad	Ind	234	8.4
Inam U. Khan	Ind	200	7.2
Richard N. Phoenix	Ref	72	2.6
Sowande O.M. Snagg	Free	38	1.4

The Risboroughs

Buckingham



Gary Hall	Con	1,663	48.3
Alan H. Turner	Con	1,548	45.0
Matthew Walsh	Con	1,418	41.2
Andy Ball	Ind	1,233	35.8
Ian M. Parkinson	Ind	775	22.5
Matthew C. Hudson	LD	521	15.1
Alan J. Frost	Ind	510	14.8
Hannah H. Hunter	Lab	509	14.8
Brian H. Gammage	Lab	417	12.1
David A. Blake	Free	86	2.5
Jamie Wood	Free	63	1.8

The Wooburns, Bourne End and Hedsor

Beaconsfield



Penny Drayton	Ind	1,880	53.2
Stuart P. Wilson	Ind	1,723	48.8
Sophie A. Kayani	Ind	1,682	47.6
Julia A. Adey	Con	1,240	35.1
Julia D. Langley	Con	1,124	31.8
Graham F. Peart	Con	854	24.2
Louise C. Harris	Grn	364	10.3
Amanda Valentine	Grn	284	8.0
Shona M. Collins-Staig	Lab	274	7.8
Harinder K. Tiwana	Lab	233	6.6
Andrew Cobden	Ind	77	2.2
Jacs Parker	Free	44	1.2

Totteridge and Bowerdean

Wycombe



Julia D. Wassell	Ind	1,255	40.3
Imran Hussain	Ind	1,129	36.3
Steve Guy	Ind	1,009	32.4
Anwar Rashid	LD	957	30.8
Chaudhry A. Mahmood	LD	915	29.4
Ben J. Holkham	LD	901	29.0
Rafiq M. Raja	Lab	714	22.9
Ian S. Bates	Lab	593	19.1
Philippa E. Young	Lab	541	17.4
Matthew O. Plested	Con	490	15.7
Alexander S. Cobb	Con	426	13.7
Hasan A. Arif	Con	404	13.0

Tylers Green and Loudwater

Wycombe



Katrina S.A. Wood	Con	1,316	47.1
Steven Barrett	Con	1,261	45.1
Nathan A. Thomas	Con	1,035	37.0
Peter J. Cartwright	Ind	885	31.7
Ian Forbes	LD	640	22.9
Paula L. Lee	LD	562	20.1
Rowena Croft	Ind	478	17.1
Raheel Khan	Lab	407	14.6
Wasif Rasheed	Lab	339	12.1
Antonio C. Pizarro	Ind	264	9.4
Anita Lawrynowicz	Free	75	2.7

Wendover, Halton and Stoke Mandeville

Aylesbury



Steve Bowles	Con	1,572	37.6
Peter D. Strachan	Con	1,426	34.1
Richard A. Newcombe	Con	1,200	28.7
Tom Walsh	Ind	989	23.6
Tom P. Hodge	Grn	676	16.1
Clive E.J. Gallagher	LD	605	14.4
Joanne Hodge	Grn	580	13.9
David J. Lander	Lab	539	12.9
Fran Dixon	LD	416	9.9
James N. Pyper	Lab	360	8.6
Greg Smith	Grn	356	8.5
Kris Kerley	Res	187	4.5
Julie J. Williams	Free	115	2.7

West Wycombe

7% Aylesbury, 93% Wycombe



Darren J. Hayday	Ind	1,211	43.1
Marcus Angell	Con	882	31.4
Orsolya Hayday	Ind	876	31.2
Zia Ahmed	Con	822	29.3
Tom Pike	Con	758	27.0
Neil N. Watson	Ind	739	26.3
Amber E. China	Lab	701	25.0
Muddasar Iqbal	Lab	684	24.4
Ghulam Rabani	Lab	668	23.8
Nick Hodder	LD	341	12.1
Lynda J.T. Moorcroft	LD	289	10.3
Neil C. Timberlake	LD	276	9.8
Susan Ing-Simmons	Free	60	2.1

Wing

Buckingham



Ashley G. Bond	Con	1,637	40.0
Diana Blamires	Con	1,465	35.8
Peter A. Cooper	LD	1,445	35.3
Justin			
Farrington-Smith	Con	1,274	31.1
Sanchia Davidson	LD	1,170	28.6
Poonam K. Gupta	LD	1,115	27.2
Janet M. Pentony	Grn	622	15.2
Alexandria J. Rakowska	Lab	433	10.6
Ian A. Wells	Lab	378	9.2
Louise M. Howitt	Res	273	6.7
Georgina L. Heyburn	Free	90	2.2

Winslow

Buckingham



John R. Chilver	Con	1,645	44.3
David P. Goss	Con	1,595	43.0
Beville D. Stanier	Con	1,311	35.3
Llew Monger	LD	1,309	35.3
Trish Cawte	LD	1,143	30.8
Roger Slevin	LD	898	24.2
Mary Hunt	Grn	654	17.6
Timothy R. Pain	Lab	367	9.9
Robert S. Lang	Lab	287	7.7
Dominic Kinnaird	Her	97	2.6

Summary of results: Buckinghamshire

	Year	Elec	%Poll	Con	Lab	LD	Grn	Ind	Other
Abbey	2021	8,918	33.2	47.7	32.0	6.7		11.1	2.5
	2017	7,763	32.6	50.6	33.1	8.2	3.6		4.5
Amersham & Chesham Bois	2021	8,081	47.8	35.7	6.5	29.2	12.7	15.7	
	2017	7,636	39.3	58.9	8.6	28.2			4.3
Aston Clinton & Bierton	2021	10,631	38.8	35.3	9.5	8.8	8.2	38.2	
	2017	7,617	38.9	59.7	10.4	12.5	6.4		11.1
Aylesbury East	2021	8,476	38.6	32.4	9.9	25.9	13.4		18.4
	2017	8,152	38.6	43.7	11.3	27.4	3.9		13.7
Aylesbury North	2021	9,379	34.2	21.9	17.0	31.8	10.9		12.3
	2017	8,506	31.0	22.0	18.7	40.6	6.7		12.0
Aylesbury North West	2021	9,396	31.2	24.2	15.2	38.5	8.1		14.1
	2017	8,771	25.3	24.5	22.7	29.8	3.3		19.7
Aylesbury South East	2021	8,648	36.3	39.8	12.4	23.4	14.2		10.2
	2017	8,577	32.0	53.5	14.4	18.2	4.9		9.0
Aylesbury South West	2021	8,178	32.4	22.5	22.1	42.0			13.4
	2017	7,700	31.9	21.5	28.1	34.7	2.2		13.5
Aylesbury West	2021	8,163	32.8	22.7	12.8	43.9	12.2		8.4
	2017	7,798	31.4	21.4	13.2	55.8			9.7
Beaconsfield	2021	8,333	42.0	34.8	6.7	11.7	11.3	35.6	
	2017	8,243	31.7	70.1	6.9	16.3			6.7
Bernwood	2021	8,494	49.8	38.9	11.0	14.7	35.4		
	2017	7,841	39.9	47.4	15.9		30.9		5.9
Booker, Cressex and Castlefield	2021	8,953	41.6	37.6	46.5	3.9		9.5	2.5
	2017	8,629	41.6	44.6	44.9	5.8			4.7
Buckingham East	2021	7,375	37.7	45.9	15.2	13.8	12.6	12.6	
	2017	7,166	33.2	55.9	21.3	8.5	5.1	4.2	5.0
Buckingham West	2021	8,741	39.4	41.5	30.0	13.3	15.2		
	2017	8,087	39.4	50.0	42.9	3.9			3.2
Chalfont St Giles	2021	8,640	41.0	36.3	6.7	10.7	14.2	25.7	6.5
	2017	8,381	34.9	60.9	5.8	21.3	4.1		7.9
Chalfont St Peter	2021	8,731	41.5	55.0	7.9	21.3	15.8		
	2017	8,272	34.6	70.5	5.2	19.5			4.8
Chesham	2021	7,714	47.8	42.0	21.1	21.1	15.8		
	2017	7,402	40.9	56.4	22.1	17.4			4.0
Chess Valley	2021	8,150	47.2	37.2	9.8	22.5	18.6		11.8
	2017	7,659	39.0	52.3	13.0	22.9	7.4		4.4
Chiltern Ridges	2021	8,557	50.4	41.5	6.8	37.4	14.2		
	2017	8,212	44.4	49.8	6.7	33.8	4.8		4.8
Chiltern Villages	2021	8,879	38.4	60.2	15.4	20.6			3.8
	2017	8,638	35.9	74.9	9.7		15.4		
Cliveden	2021	7,913	33.4	44.2	20.6		35.2		
	2017	7,539	30.0	53.8	13.7	14.4		11.0	7.1
Denham	2021	7,639	32.7	47.2	13.1		18.4	21.3	
	2017	7,364	28.2	58.2	7.5	14.1	7.3		12.9
Downley	2021	8,648	40.2	44.8	39.5	7.3		3.9	4.5
	2017	8,083	32.2	50.7	29.2	15.8			4.3
Farnham Common and Burnham Beeches	2021	7,318	35.8	53.9	13.1	29.1			3.8
	2017	7,225	30.9	66.2	6.7	20.8			6.3
Flackwell Heath, Little Marlow and Marlow South East	2021	8,482	35.0	50.6	9.5	12.7	19.7		7.6
	2017	8,412	31.3	67.2	10.4	15.6			6.9
Gerrards Cross	2021	7,029	39.3	62.0	13.5	24.2			
	2017	6,790	31.5	57.3	5.9	9.4		27.4	
Great Brickhill	2021	9,480	43.2	40.8	11.3	29.3	18.6		
	2017	8,864	35.2	62.5	9.6	15.0	5.8		7.0
Great Missenden	2021	8,017	43.1	44.3	9.8	17.4	25.9		2.6
	2017	7,871	40.1	62.8	7.3	16.3	8.7		4.8
Grendon Underwood	2021	8,689	42.4	45.7	13.1	8.9	20.4	11.8	
	2017	8,413	34.8	65.4	8.5	13.8	6.5		5.8

Summary of results: Buckinghamshire - continued

	Year	Elec	%Poll	Con	Lab	LD	Grn	Ind	Other
Hazlemere	2021	7,520	36.2	39.3	9.1	8.9		39.2	3.5
	2017	7,369	32.6	68.0	10.6	13.5			7.9
Iver	2021	8,391	34.0	28.3	12.8		22.2	36.7	
	2017	8,197	26.8	62.0	11.2	4.9	16.1		5.8
Ivinghoe	2021	8,621	32.3	46.6	19.6	13.0	20.7		
	2017	8,156	39.5	48.1	4.8	40.8	6.2		
Little Chalfont and Amersham Common	2021	8,050	43.4	50.1	12.9	24.0	13.1		
	2017	7,594	38.5	60.4	10.4	23.1			6.1
Marlow	2021	8,631	44.8	38.5	5.9	23.0	10.6	18.5	3.6
	2017	8,255	40.1	63.7	6.7	25.2			4.4
Penn Wood and Old Amersham	2021	8,617	42.1	51.2	7.3	18.6	20.6		2.2
	2017	8,368	38.6	69.7	7.1	17.7			5.5
Ridgeway East	2021	8,519	41.4	49.3	11.5	22.4		14.8	2.0
	2017	8,428	38.7	68.8	9.6	17.3			4.3
Ridgeway West	2021	8,077	41.5	59.4	10.1	27.2			3.2
	2017	7,840	35.2	69.5	6.6	18.0			6.0
Ryemead and Micklefield	2021	8,086	34.5	18.9	18.8	23.5		36.7	2.2
	2017	7,670	35.0	13.6	7.7	33.4		45.2	
Stoke Poges and Wexham	2021	7,996	36.6	43.5	13.1	10.1	16.0	17.3	
	2017	7,842	28.2	68.4	9.8	9.3			12.6
Stone and Waddesdon	2021	10,776	32.7	44.5	16.9	8.8	11.3	9.0	9.5
	2017	8,556	30.8	61.9	10.1	14.8	5.8		7.4
Terriers and Amersham Hill	2021	8,169	35.5	37.1	23.3	26.1		9.7	4.0
	2017	7,601	30.9	49.5	21.9	22.8			5.8
The Risboroughs	2021	8,743	40.0	44.8	13.5	15.1		24.4	2.1
	2017	7,509	38.1	55.0	5.2	8.7		31.1	
The Wooburns, Bourne End and Hedsor	2021	8,630	40.0	30.4	7.0		9.2	52.1	1.2
	2017	8,259	32.3	47.6	10.8	15.4		22.8	3.5
Totteridge and Micklefield	2021	8,311	40.0	14.1	19.8	29.7		36.3	
	2017	7,810	29.8	20.3	25.6	13.7		40.5	
Tylers Green and Loudwater	2021	8,476	33.3	43.1	13.4	21.5		19.4	2.7
	2017	8,279	28.7	60.9	8.8	22.8			7.6
Wendover, Halton and Stoke Mandeville	2021	8,645	37.9	33.5	10.8	12.2	12.8	23.5	7.2
	2017	8,157	37.4	55.5	12.2	13.1	8.4		10.7
West Wycombe	2021	7,704	38.7	29.2	24.4	10.7		33.5	2.1
	2017	7,388	37.4	22.8	20.1	5.9		51.1	
Wing	2021	9,177	39.8	35.6	9.9	30.4	15.2		8.9
	2017	8,922	35.0	43.8	9.2	8.2	3.8	28.2	6.7
Winslow	2021	7,989	42.1	40.9	8.8	30.1	17.6		2.6
	2017	7,502	39.9	46.4	6.1	42.0			5.4

Councillors' majorities: Buckinghamshire

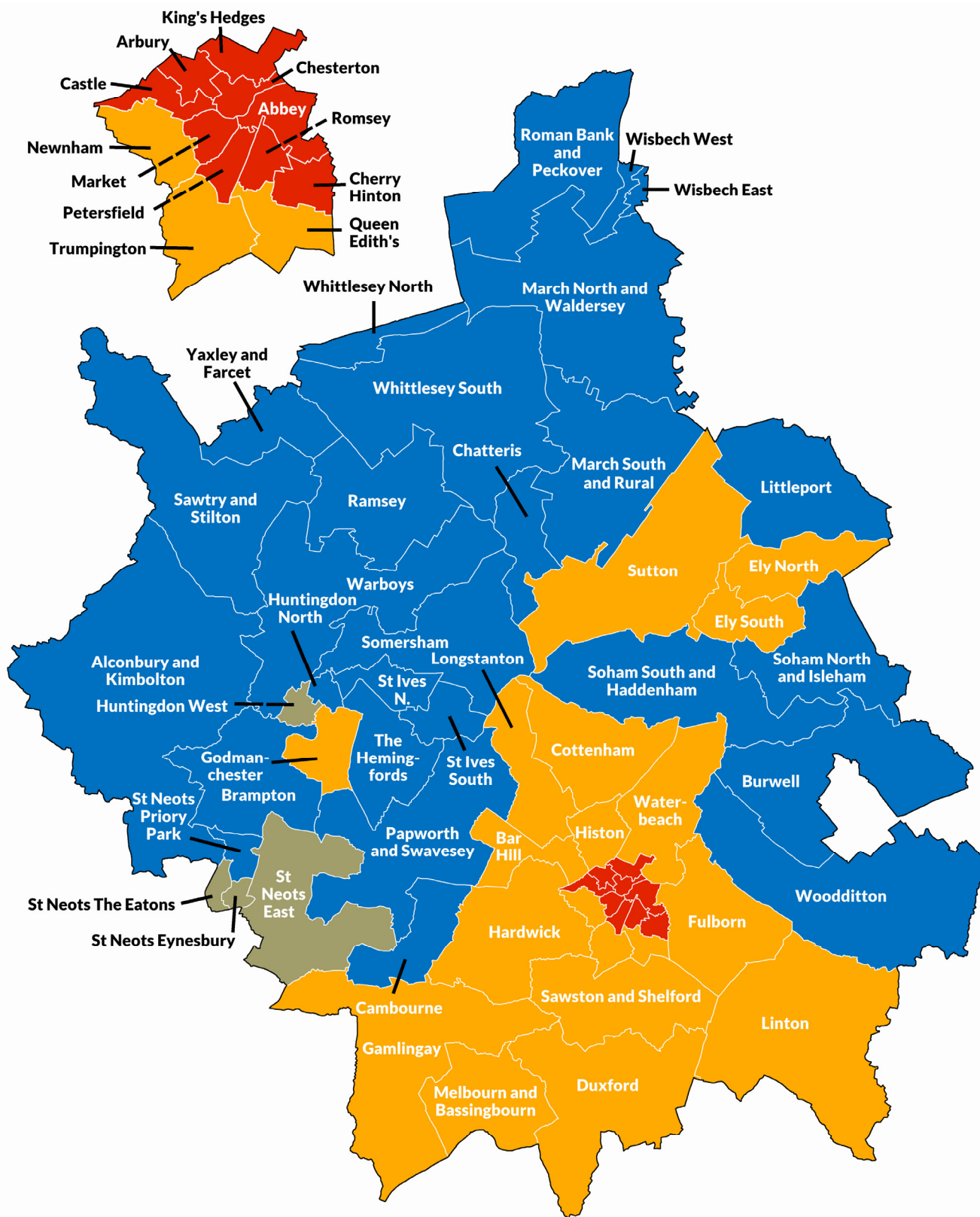
	Councillor	ward	Maj	%Maj
1.	Beville Stanier	Winslow	2	0.0
2.	Steve Guy	Totteridge	52	1.6
3.	Orsolya Hayday	West Wycombe	54	1.9
4.	Mohammed Ayub	Booker	77	2.2
5.	Patricia Birchley	Chiltern Ridges	101	2.5
6.	Tom Hunter Watts	Aylesbury East	105	2.7
7.	Melanie Smith	Downley	107	3.2
8.	Mark Winn	Aylesbury East	130	3.3
9.	David King	Amersham	144	3.5
10.	Peter Cooper	Wing	171	4.2
11.	Graham Harris	Amersham	183	4.5
12.	Luisa Sullivan	Iver	181	4.6
13.	Mohammad Fayyaz	Chiltern Ridges	189	4.7
14.	Diana Blamires	Wing	295	4.7
15.	Maz Hussain	Downley	158	4.8
16.	Marcus Angell	West Wycombe	143	5.1
17.	Richard Newcombe	Wendover	211	5.2
18.	Nabeela Rana	Ryemead	139	5.3
19.	Nathan Thomas	Tylers Green	150	5.3
20.	Julie Ward	Aston Clinton	276	5.3
21.	Matthew Walsh	The Risboroughs	185	5.4
22.	Imran Hussain	Totteridge	172	5.5
23.	Liz Walsh	Amersham	231	5.6
24.	Sarfraz Raja	Terriers	168	6.0
25.	Ed Gemmell	Hazlemere	224	6.4
26.	Jane MacBean	Chiltern Ridges	257	6.4
27.	Iain Macpherson	Great Brickhill	280	6.4
28.	Gurinder Wadhwa	Aylesbury N.W.	180	6.5
29.	George Sandy	Cliveden	218	6.9
30.	Paul Turner	Downley	240	7.3
31.	Nic Brown	Bernwood	267	7.6
32.	Arif Hussain	Terriers	215	7.7
33.	David Goss	Winslow	286	7.7
34.	Karen Bates	Booker	278	7.8
35.	Paul Kelly	Cliveden	253	8.1
36.	Alison Wheelhouse	Beaconsfield	366	8.1
37.	Gregory Smith	Bernwood	347	8.5
38.	Bill Chapple	Aston Clinton	450	8.7
39.	Adam Poland	Aylesbury West	264	8.9
40.	Ashley Bond	Wing	467	8.9
41.	John Chilver	Winslow	336	9.0
42.	Wendy Matthews	Iver	354	9.1
43.	Alan Turner	The Risboroughs	315	9.2
44.	Jilly Jordan	Great Brickhill	402	9.2
45.	Andrea Baughan	Ryemead	245	9.3
46.	Mahboob Bhatti	Abbey	263	9.4
47.	Julie Wassell	Totteridge	298	9.5
48.	Cameron Branston	Bernwood	391	9.6
49.	Paul Griffin	Iver	386	9.9
50.	Neil Marshall	Marlow	488	10.2
51.	Mike Collins	Aston Clinton	529	10.2
52.	Gareth Williams	Chess Valley	399	10.3
53.	Michael Stannard	Chesham	354	10.6
54.	Peter Strachan	Wendover	437	10.6
55.	Robin Stuchbury	Buckingham West	372	10.7
56.	Richard Gaster	Aylesbury East	445	11.4
57.	Qaser Chaudhry	Chesham	394	11.8
58.	Arman Alam	Abbey	336	12.0
59.	Matt Knight	Ryemead	320	12.1
60.	Kirsten Ashman	Cliveden	381	12.1
61.	Tony Green	Terriers	343	12.3
62.	Gary Hall	The Risboroughs	430	12.5
63.	Sophie Kayani	The Wooburns	442	12.5
64.	David Thompson	Aylesbury S.E.	472	13.1
65.	Steven Barrett	Tylers Green	376	13.4
66.	Susan Morgan	Aylesbury North	449	13.5
67.	Phil Gomm	Great Brickhill	505	13.6
68.	Stuart Wilson	The Wooburns	483	13.7
69.	Denise Summers	Aylesbury S.E.	491	13.7
70.	Darren Hayday	West Wycombe	389	13.8
71.	Carol Heap	Marlow	659	13.8
72.	Emily Culverhouse	Chess Valley	549	14.1
73.	Steve Bowles	Wendover	583	14.1

74.	Raj Khan	Aylesbury North	478	14.4
75.	Simon Rouse	Chalfont St Giles	640	14.9
76.	Tim Dixon	Aylesbury North	496	15.0
77.	Nick Southworth	Chesham	508	15.2
78.	Katrina Wood	Tylers Green	431	15.4
79.	Majid Hussain	Booker	552	15.6
80.	Rachael Matthews	Little Chalfont	524	15.7
81.	Niknam Hussain	Aylesbury S.W.	410	15.9
82.	Anders Christensen	Aylesbury N.W.	448	16.1
83.	Sue Chapple	Aylesbury S.E.	535	16.5
84.	Joseph Baum	Chess Valley	646	16.6
85.	Tuffall Hussain	Aylesbury N.W.	466	16.7
86.	Heather Wallace	Great Missenden	669	16.8
87.	Sarah James	Aylesbury West	503	17.0
88.	Mary Baldwin	Aylesbury S.W.	441	17.2
89.	Peter Martin	Great Missenden	707	17.7
90.	Steven Lambert	Aylesbury West	535	18.1
91.	Penny Drayton	The Wooburns	640	18.1
92.	Carl Jackson	Chalfont St Giles	789	18.3
93.	Nick Naylor	Farnham Common	487	18.8
94.	Lesley Clarke	Abbey	535	19.1
95.	Dev Dhillon	Farnham Common	499	19.3
96.	Ade Osibogun	Buckingham E.	459	19.4
97.	Thomas Hogg	Stoke Poges	694	19.4
98.	Alex Collingwood	Marlow	927	19.5
99.	Patrick Fealey	Buckingham West	689	19.8
100.	Waheed Raja	Aylesbury S.W.	520	20.2
101.	Santokh Chhokar	Denham	539	20.2
102.	Mimi Harker	Great Missenden	822	20.6
103.	Timothy Butcher	Chalfont St Giles	887	20.6
104.	David Anthony	Farnham Common	536	20.7
105.	Michael Rand	Grendon Underwd	903	21.4
106.	Derek Town	Ivinghoe	824	21.5
107.	Clive Harriss	Ridgeway East	987	21.6
108.	Anita Cranmer	Beaconsfield	1,013	22.2
109.	Caroline Jones	Little Chalfont	765	22.8
110.	Caroline Cornell	Buckingham West	795	22.8
111.	Mike Caffrey	Stone	862	22.9
112.	Jackson Ng	Beaconsfield	1,058	23.2
113.	Jonathan Waters	Penn Wood	944	23.4
114.	Chris Poll	Ivinghoe	902	23.6
115.	Frank Mahon	Grendon Underwd	1,018	24.1
116.	Peter Brazier	Ivinghoe	931	24.3
117.	David Watson	Flackwell Heath	821	25.8
118.	Jocelyn Towns	Flackwell Heath	833	26.2
119.	Martin Tett	Little Chalfont	891	26.6
120.	Paul Bass	Denham	722	27.0
121.	Zahir Mohammed	Chiltern Villages	927	27.2
122.	Ashley Waite	Stone	1,039	27.5
123.	Ron Gaffney	Hazlemere	1,002	28.5
124.	Guy Hollis	Denham	768	28.7
125.	Trevor Egleton	Stoke Poges	1,033	28.8
126.	Jonathan Rush	Chalfont St Peter	1,104	28.8
127.	Linda Smith	Chalfont St Peter	1,108	28.9
128.	Shade Adoh	Ridgeway West	929	29.0
129.	Mark Flys	Penn Wood	1,174	29.1
130.	Stephen Broadbent	Ridgeway East	1,343	29.4
131.	David Carroll	Ridgeway East	1,350	29.6
132.	Carl Etholen	Ridgeway West	988	30.3
133.	Ralph Bagge	Stoke Poges	1,089	30.4
134.	Angela Macpherson	Grendon Underwd	1,288	30.5
135.	Howard Mordue	Buckingham East	732	30.9
136.	Paul Irwin	Stone	1,173	31.1
137.	Mark Dormer	Penn Wood	1,274	31.6
138.	David Johncock	Flackwell Heath	1,055	33.1
139.	Michael Bracken	Gerrards Cross	1,002	34.8
140.	Robert Carrington	Ridgeway West	1,118	34.9
141.	Mark Turner	Chiltern Villages	1,198	35.2
142.	Catherine Oliver	Hazlemere	1,253	35.6
143.	Isobel Darby	Chalfont St Peter	1,377	36.0
144.	Thomas Broom	Gerrards Cross	1,072	37.2
145.	Warren Whyte	Buckingham East	891	37.6
146.	Andrew Wood	Gerrards Cross	1,119	38.8
147.	Dominic Barnes	Chiltern Villages	1,424	41.9

Cambridgeshire



Conservatives lose to no overall control



Ward history of Cambridgeshire

	1973	1977	1981	1985	1989	1993	1997	2001	2005	2009	2013	2017	2021
Abbey	Red	Red	Red	Red	Red	Red	Red	Red	Red	Green	Red	Red	Red
Alconbury and Kimbolton	Green	Green	Green	Green	Blue	Blue	Blue	Blue				Blue	Blue
Arbury	Red	Red	Red	Red	Red	Red	Red	Red	Yellow	Yellow	Red	Red	Red
Bar Hill	Blue	Blue										Blue	Yellow
Brampton and Buckden	Blue	Blue						Yellow	Yellow	Yellow	Yellow	Yellow	Blue
Burwell	Green	Blue		Yellow	Blue	Yellow	Yellow	Yellow		Blue			
Cambourne									Blue	Blue	Blue	Blue	Blue
Castle	Blue	Blue	Yellow	Yellow	Blue	Yellow	Yellow	Yellow	Yellow	Yellow	Green	Red	Red
Chatteris	Green	Blue		Blue		Blue	Blue	Blue	Blue	Blue	Purple	Blue	Blue
Cherry Hinton	Red	Blue	Red	Red	Red	Red	Red	Red	Red	Red	Red	Red	Red
Chesterton	Blue	Blue	Yellow	Blue		Yellow	Red	Yellow	Yellow	Yellow	Yellow	Yellow	Red
Cottenham and Willingham	Green			Yellow		Blue	Blue	Blue				Blue	Yellow
Duxford	Blue	Blue				Yellow			Yellow	Yellow	Blue	Blue	Blue
Ely North	Green	Blue					Yellow	Blue	Yellow	Yellow	Blue	Blue	Blue
Ely South									Yellow	Yellow	Blue	Blue	Blue
Fulbourn	Blue	Blue	Blue	Red	Red	Red	Red	Red		Blue	Yellow	Yellow	Yellow
Gamlingay	Red	Blue		Blue		Blue	Blue	Blue	Yellow	Yellow		Yellow	Yellow
Godmanchester and Huntingdon South	Red		Red	Red					2	2	2		
Hardwick	Blue	Blue		Blue		Yellow	Yellow	Yellow	Blue	Yellow	Blue	Blue	Blue
Histon and Impington	Blue		Yellow	Yellow		Blue	Blue	Red	Yellow	2	Green	Yellow	Blue
Huntington North and Hartford	Yellow	Blue	Red	Red					2	2	Purple	Blue	Blue
Huntington West												Green	Green
King's Hedges				Red	Red	Red	Red	Red	Red	Blue	Red	Red	Red
Linton	Blue	Blue	Blue	Yellow	Yellow	Yellow	Yellow	Yellow	Yellow	Yellow	Blue	Yellow	Yellow
Littleport	Green	Green	Yellow	Yellow	Blue	Blue	Blue	Blue	Blue	Blue	Purple	Blue	Blue
Longstanton, Northstowe and Over	Blue	Blue		Blue								Blue	Yellow
March North and Waldersey	Red	Red	Red	Red	Red	Red						2	2
March South and Rural	Blue	Blue											
Market	Yellow	Yellow	Yellow	Yellow	Yellow	Yellow	Yellow	Yellow	Yellow	Yellow	Yellow	Yellow	Red
Melbourn and Bassingbourn	Red	Blue	Blue		Blue			Blue	Blue				
Newnham	Blue	Blue		Yellow	Red			Yellow	Yellow	Yellow			
Papworth and Swavesey									Blue	Blue	Blue	Blue	Blue
Petersfield	Red	Blue	Red	Red	Red	Red	Red	Red	Yellow	Yellow	Red	Red	Red
Queen Edith's	Blue	Blue	Blue	Yellow	Blue	Yellow	Yellow	Yellow	Yellow	Yellow			
Ramsey and Bury	Green	Green			Blue	Blue	Blue	Blue		Purple	Purple	Blue	Blue
Roman Bank and Peckover	Blue	Blue	Yellow	Yellow	Green	Green							
Romsey	Red	Red	Red	Red	Red	Red	Red	Red	Yellow	Yellow	Yellow	Red	Red
St Ives North and Wyton	Yellow	Blue	Blue						2	2	Purple	Blue	Blue
St Ives South and Needingworth						Yellow							
St Neots East and Gransden	Blue	Blue	Blue	Blue	Blue	Blue	Blue	Blue	Blue	Blue	Blue	Blue	Green
St Neots Eynesbury	Red	Blue	Red	Red	Red	Red		Yellow	Blue	Blue	Green	Green	Green
St Neots Priory Park and Little Paxton	Green	Green	Green	Yellow	Yellow	Yellow	Yellow					Blue	Blue
St Neots The Eatons				Blue	Blue	Yellow	Blue	Yellow	2	2	2	Green	Green
Sawston and Shelford	Green	Blue	Yellow						2	2	2	2	2
Sawtry and Stilton											Purple		
Soham North and Isleham	Blue	Blue											
Soham South and Haddenham													
Somersham and Earith	Blue	Blue	Blue										
Sutton	Green								Yellow			Yellow	Yellow
The Hemmingfords and Fenstanton													
Trumpington	Blue	Blue		Yellow	Blue	Blue	Yellow	Yellow	Yellow	Yellow	Yellow	Yellow	Yellow
Warboys and The Stukeleys											Purple		
Waterbeach	Blue	Blue	Blue	Yellow	Yellow	Yellow	Yellow	Yellow	Yellow	Yellow	Yellow	Yellow	Yellow
Whittlesey North	Red	Blue											
Whittlesey South													
Wisbech East	Green	Blue	Red	Red	Blue	Red	Red	Blue			Purple		
Wisbech West	Blue	Blue	Yellow	Blue	Blue	Blue	Blue	Blue			Purple		
Woodditton	Blue		Blue	Yellow	Yellow	Yellow	Yellow	Yellow					
Yaxley and Farcat	Blue	Blue		Blue									

Abbey

Cambridge 12.3% swing Lab to Grn
73 77 81 85 89 93 97 01 05 09 13 17 21

Alex Bulat	Lab	1,129	41.8	+ 1.2
Jeremy Caddick	Grn	924	34.2	+25.8
Timothy Haire	Con	326	12.1	- 1.3
Rosy Ansell	LD	324	12.0	-25.6

Alconbury and Kimbolton

39% North West Cambridgeshire
61% Huntingdon 11.6% swing LD to Con

73 77 81 85 89 93 97 01 05 09 13 17 21

*Ian D. Gardener	Con	2,362	68.0	+ 6.3
Alistair Henderson-Begg	LD	488	14.0	- 16.9
John McCutcheon	Grn	319	9.2	
Philip Sly	Lab	306	8.8	+ 1.5

Arbury

Cambridge 6.35% swing LD to Lab
73 77 81 85 89 93 97 01 05 09 13 17 21

Hilary Condron	Lab	1,359	48.2	+ 3.4
Fiona Tod	LD	611	21.7	- 9.3
Robert Boorman	Con	475	16.8	- 1.5
Stephen Lawrence	Grn	377	13.4	+ 7.4

Bar Hill

South Cambridgeshire 8.4% swing Con to LD
73 77 81 85 89 93 97 01 05 09 13 17 21

Edna Murphy	LD	1,500	44.9	+17.0
* Lynda Harford	Con	1,345	40.3	+ 0.2
Stan Rankin	Grn	494	14.8	+ 6.4

Brampton and Buckden

Huntingdon 4.25% swing LD to Con
73 77 81 85 89 93 97 01 05 09 13 17 21

Ken Billington	Con	1,494	43.4	- 1.6
John Childs	LD	1,326	38.5	- 10.1
Sam Wakeford	Lab	419	12.2	+ 5.7
Gareth Holsgrove	Grn	206	6.0	

Burwell

South East Cambridgeshire 2.65% swing Con to LD
73 77 81 85 89 93 97 01 05 09 13 17 21

*Josh Schumann	Con	1,551	51.6	- 2.3
Charlotte Cane	LD	761	25.3	+ 3.0
Liz Swift	Lab	694	23.1	+ 9.9

Cambourne

South Cambridgeshire 4.95% swing Con to LD
73 77 81 85 89 93 97 01 05 09 13 17 21

*Mark Howell	Con	1,155	38.3	- 5.0
Stephen Drew	LD	969	32.1	+ 4.9
Timothy Hayes	Lab	595	19.7	- 2.6
Marcus Pitcaithly	Grn	301	10.0	+ 2.8

Castle

Cambridge 2.75% swing LD to Lab
73 77 81 85 89 93 97 01 05 09 13 17 21

Catherine Rae	Lab	1,339	40.7	+10.9
Alistair Gadney	LD	1,105	33.6	+ 5.4
Simon Baron	Grn	537	16.3	+10.7
Philip Salway	Con	313	9.5	+ 1.9

Chatteris

North East Cambridgeshire 0.6% swing Lab to Con
73 77 81 85 89 93 97 01 05 09 13 17 21

*Anne Hay	Con	1,410	59.1	+10.6
Marian Phillips	Lab	413	17.3	+ 9.4
Daniel Divine	Ind	405	17.0	+ 9.4
Andrew Crawford	Ind	157	6.6	

Cherry Hinton

Cambridge 8.4% swing Con to LD
73 77 81 85 89 93 97 01 05 09 13 17 21

Bryony Goodliffe	Lab	1,617	48.6	- 0.2
Eric Barrett-Payton	Con	861	25.9	+ 3.4
Richard Potter	Grn	456	13.7	+ 6.9
Gillian Moore	LD	394	11.8	- 10.1

Chesterton

Cambridge 5.6% swing LD to Lab
73 77 81 85 89 93 97 01 05 09 13 17 21

Gerri Bird	Lab	1,639	39.9	+ 3.7
*Ian Manning	LD	1,505	36.6	- 7.5
Elizabeth May	Grn	520	12.7	+ 7.6
Mike Harford	Con	416	10.1	- 2.3
Peter Burkinshaw	UKIP	27	0.7	- 1.6

Cottenham and Willingham

67% South Cambridgeshire
33% South East Cambridgeshire 8.9% swing Con to LD

73 77 81 85 89 93 97 01 05 09 13 17 21

Neil Gough	LD	2,045	53.2	+18.0
*Tim J. Wotherspoon	Con	1,363	35.5	+ 0.2
Colin Coe	Grn	435	11.3	+ 6.2

Duxford

South Cambridgeshire 14.5% swing Con to LD
73 77 81 85 89 93 97 01 05 09 13 17 21

Peter McDonald	LD	1,990	48.3	+15.0
Robert Murton	Con	1,690	41.1	- 14.0
Claire James	Grn	438	10.6	+ 6.6

Ely North

South East Cambridgeshire 9.55% swing Con to LD
73 77 81 85 89 93 97 01 05 09 13 17 21

Alison Whelan	LD	1,233	42.1	+ 6.7
Richard Hobbs	Con	1,080	36.9	- 12.4
Louise Moschetta	Lab	373	12.8	- 2.5
Richard Ingram	Grn	240	8.2	

Ely South

South East Cambridgeshire 12.0% swing Con to LD
73 77 81 85 89 93 97 01 05 09 13 17 21

Piers Coutts	LD	1,763	45.6	+ 6.9
John McFall	Con	1,122	29.0	- 17.1
Rebecca Denness	Lab	618	16.0	+ 0.8
Gemma Bristow	Grn	360	9.3	

Fulbourn

South East Cambridgeshire 0.3% swing Con to LD
73 77 81 85 89 93 97 01 05 09 13 17 21

Claire Daunton	LD	1,182	38.8	- 4.6
George Walker	Con	754	24.8	- 5.2
Tim Andrews	Lab	666	21.9	+ 2.4
Oliver Fisher	Grn	258	8.5	+ 3.5
Neil Scarr	Ind	185	6.1	

Gamlingay

South Cambridgeshire 2.15% swing Con to LD
73 77 81 85 89 93 97 01 05 09 13 17 21

*Sebastian Kindersley	LD	1,941	49.7	+ 7.5
Harriet Gould	Con	1,711	43.8	+ 3.2
Steven Bradshaw	Grn	251	6.4	

Godmanchester and Huntingdon South

Huntingdon 6.6% swing LD to Con
73 77 81 85 89 93 97 01 05 09 13 17 21

*Graham Wilson	LD	1,258	46.0	- 6.3
Paula Sparling	Con	972	35.6	+ 6.9
Paul Sweek	Lab	465	17.0	+ 4.6
John Martin	TUSC	38	1.4	

Hardwick

South Cambridgeshire 6.05% swing Con to LD



Michael Atkins	LD	1,865	43.2	+ 8.3
Lina Nieto	Con	1,860	43.1	- 3.8
Colin Reynolds	Grn	590	13.7	+ 7.1

Histon and Impington

South East Cambridgeshire 3.95% swing Con to LD



Ros Hathorn	LD	2,240	57.1	+ 3.2
Steven Martin	Con	725	18.5	- 4.7
Khadija A. Ghani	Lab	630	16.1	- 0.6
Sandra Archer	Grn	327	8.3	+ 2.1

Huntingdon North and Hartford


Huntingdon 7.8% swing LD to Con



Jonas King	Con	1,039	39.0	+ 5.7
Patrick Kadewere	Lab	847	31.8	+10.7
Phil Pearce	LD	670	25.1	- 9.9
Peter Ashcroft	Grn	93	3.5	
Geoff Eagle	TUSC	17	0.6	

Huntingdon West

Huntingdon 2.95% swing Ind to Lab



*Tom Sanderson	Ind	1,427	55.8	+ 7.2
Leedo George	Lab	636	24.9	+13.1
Gus Rankin	Con	494	19.3	- 6.1

Kings Hedges

Cambridge 12.05% swing LD to Lab



*Elisa Meschini	Lab	1,478	49.3	+ 9.2
Richard Rathwell	LD	570	19.0	- 14.9
John Ionides	Con	503	16.8	+ 3.1
Mark Slade	Grn	450	15.0	+ 8.2

Linton

2% South Cambridgeshire
98% South East Cambridgeshire



*Henry A.F. Batchelor	LD	2,024	49.5	+ 1.9
John Bald	Con	1,506	36.8	- 1.6
Philip White	Lab	303	7.4	+ 0.5
Paul Evans	Grn	256	6.3	- 0.8

Littleport

North East Cambridgeshire 1.45% swing Con to Lab



David Ambrose-Smith	Con	904	53.7	- 3.5
Adam Cooley	Lab	363	21.6	- 0.6
Paul Speed	LD	251	14.9	- 5.7
Lee Phillips	Grn	165	9.8	

Longstanton, Northstowe and Over

26% South East Cambridgeshire
74% South Cambridgeshire 12.2% swing Con to LD



Firouz Thompson	LD	1,706	53.8	+14.0
Tom Bygott	Con	1,126	35.5	- 10.4
Maria Harrison	Grn	342	10.8	+ 5.9

March North and Waldersey

North East Cambridgeshire 4.7% swing Lab to Con



*Janet French	Con	2,978	56.9	+ 3.6
*Steve Count	Con	2,906	55.5	+ 6.2
Martin Field	Lab	1,053	20.1	- 0.1
Mark Taylor	Lab	667	12.7	- 7.3
Sarah Bligh	LD	640	12.2	- 2.1
Jazmin Stewart	Grn	446	8.5	+ 2.7
Robert White	Grn	384	7.3	+ 2.8
David Patrick	Ind	381	7.3	

March South and Rural

North East Cambridgeshire 8.85% swing Lab to Con



*John W. Gowing	Con	1,819	68.5	+28.7
Amanda Hirson	Lab	480	18.1	+11.0
Liam O'Rourke	LD	192	7.2	+ 2.0
Emma Pollard	Grn	164	6.2	+ 2.0

Market

Cambridge 8.2% swing LD to Lab



Nick Gay	Lab	872	37.6	+ 8.2
Yemi Macaulay	LD	781	33.7	- 8.2
Nicola Elliott	Grn	432	18.6	+ 0.2
Phoebe Pickering	Con	232	10.0	- 0.3

Melbourn and Bassingbourn

South Cambridgeshire 3.35% swing LD to Con



*Susan van de Ven	LD	1,854	55.5	- 0.7
Tom Goldie	Con	1,061	31.7	+ 6.0
Simon Sagers	Grn	249	7.5	+ 1.7
Christopher Lewis	Lab	179	5.4	- 0.3

Newnham


Cambridge 7.3% swing LD to Lab



*Lucy Nethsingha	LD	971	41.7	- 9.5
Tariq Sadiq	Lab	777	33.3	+ 5.1
Shanna Hart	Grn	386	16.6	+ 8.5
James Vitali	Con	197	8.5	- 4.0

Papworth and Swavesey

South Cambridgeshire 13.65% swing Lab to Con



*Mandy Smith	Con	1,390	45.7	- 10.3
Tom Mayer	Lab	864	28.4	+17.0
Peter Sandford	LD	568	18.7	- 6.0
Daniel Aspel	Grn	217	7.1	- 0.8

Petersfield

Cambridge 7.6% swing LD to Lab



Richard Howitt	Lab	1,896	48.5	+ 7.3
Mark Argent	LD	1,018	26.0	- 7.9
Edwin Wilkinson	Grn	606	15.5	+ 1.9
Shapour Meftah	Con	392	10.0	- 1.3

Queen Edith's

67% Cambridge
33% South Cambridgeshire 6.9% swing LD to Lab



Alex Beckett	LD	1,355	36.0	- 10.4
Steve King	Lab	1,168	31.0	+ 3.4
Douglas Fisher	Con	647	17.0	- 3.8
Jacqueline Whitmore	Grn	599	16.0	+ 9.8

Ramsey and Bury

North West Cambridgeshire swing incalculable



*Adela Costello	Con	1,698	64.6	+19.5
Mike Tew	Ind	518	19.7	
Mark Herbert	Lab	412	15.7	+ 6.6

The Huntingdonshire district wards of Ramsey; and part of Warboys & Bury

Roman Bank and Peckover

North East Cambridgeshire 5.15% swing LD to Con



*Simon J.E. King	Con	1,728	57.6	+ 3.4
Gavin Booth	LD	895	29.8	- 6.9
Chris Mountain	Lab	242	8.1	- 1.3
Ruth Johnson	Grn	137	4.6	

Romsey

Cambridge 0.6% swing Lab to Grn
73 77 81 85 89 93 97 01 05 09 13 17 21

Neil Shailer Lab **2,056** **53.2 + 8.5**
Elisabeth Whitebread Grn 722 18.7 + 9.7
Sam Oliver LD 601 15.5 - 21.7
Daniel Collis Con 488 12.6 + 3.4

St Ives North and Wyton

19% North West Cambridgeshire
81% Huntingdon 2.6% swing Con to Lab

73 77 81 85 89 93 97 01 05 09 13 17 21
Ryan Fuller Con **1,241** **51.0 - 3.2**
Angela Richards Lab 471 19.3 + 2.0
Ann Barnes Grn 337 13.8
Roger Catmur LD 207 8.5 - 9.4
Paul Bullen Ind 179 7.4

St Ives South and Needingworth

57% North West Cambridgeshire
43% Huntingdon 9.1% swing Con to LD

73 77 81 85 89 93 97 01 05 09 13 17 21
***Kevin Reynolds** Con **1,368** **45.8 - 13.5**
Nic Wells LD 749 25.1 + 4.7
Cath Gleadow Lab 565 18.9 - 2.4
John Parkin Grn 305 10.2



St Neots East and Gransden

Huntingdon swing incalculable
73 77 81 85 89 93 97 01 05 09 13 17 21

Stephen Ferguson Ind **764** **38.8**
Sam Collins Con 755 38.3 - 14.3
Lara Davenport-Ray Grn 240 12.2
Ryan Lee Lab 211 10.7 - 0.7

St Neots Eynesbury

Huntingdon 3.55% swing Ind to Con
73 77 81 85 89 93 97 01 05 09 13 17 21

***Simone L. Taylor** Ind **879** **39.2 - 4.2**
Nigel Eaton Con 835 37.3 + 2.9
Amy Duckworth Lab 364 16.2 + 6.2
Liz Timms Grn 163 7.3

St Neots Priory Park and Little Paxton

Huntingdon 1.35% swing LD to Con
73 77 81 85 89 93 97 01 05 09 13 17 21

Keith Prentice Con **1,237** **46.6 + 3.6**
Geoffrey Seeff LD 662 25.0 + 0.9
Janet Boston Lab 402 15.2 + 5.0
Daniel Laycock Grn 352 13.3

St Neots The Eatons

Huntingdon 6.65% swing Ind to Con
73 77 81 85 89 93 97 01 05 09 13 17 21

***Derek Giles** Ind **1,404** **42.0 - 4.3**
Andy Jennings Con 1,217 36.4 + 9.0
Celia Emery Lab 432 12.9 + 6.2
Catherine Goodman Grn 287 8.6

Sawston and Shelford

South Cambridgeshire 10.15% swing Con to LD

73 77 81 85 89 93 97 01 05 09 13 17 21
Brian Milnes LD **3,518** **49.7 + 9.6**
Maria King LD **3,125** **44.2 + 5.7**
Manas Deb Con 2,106 29.8 - 13.0
Dale Hargrove Con 2,045 28.9 - 12.1
Sophi Berridge Grn 1,041 14.7
Tracey Draper Lab 898 12.7 - 6.2
Eleanor Crane Grn 743 10.5
Anand Pillai Lab 679 9.6 - 9.2

Sawtry and Stilton

North West Cambridgeshire 0.8% swing Lab to Con
73 77 81 85 89 93 97 01 05 09 13 17 21

***Simon Bywater** Con **2,399** **72.0 + 3.2**
Joshua Sandeman Lab 514 15.4 + 1.6
John Morris LD 293 8.8 + 0.5
Roger Henson UKIP 126 3.8 - 5.4

Soham North and Isleham

South East Cambridgeshire 0.95% swing Con to LD
73 77 81 85 89 93 97 01 05 09 13 17 21

Mark Goldsack Con **1,570** **62.9 - 3.3**
Charles Warner LD 400 16.0 - 1.4
Mark Huckler Lab 367 14.7 - 1.6
Katy Prentice Grn 158 6.3

Soham South and Haddenham

South East Cambridgeshire 1.85% swing Con to LD
73 77 81 85 89 93 97 01 05 09 13 17 21

Dan Schumann Con **1,620** **51.4 - 6.3**
Helen Barker LD 740 23.5 - 2.6
Lydia Hill Lab 553 17.6 + 7.5
Floramay Waterhouse Grn 236 7.5 + 1.4

Somersham and Earith

North West Cambridgeshire 3.35% swing Con to LD
73 77 81 85 89 93 97 01 05 09 13 17 21

Steve Criswell Con **1,713** **62.3 - 6.1**
Tony Hulme LD 399 14.5 + 0.1
Karen Webb Lab 362 13.1 + 2.2
Kirsten McLaughlin Grn 278 10.1

Sutton

78% North East Cambridgeshire
22% South East Cambridgeshire
16.5% swing Con to LD

73 77 81 85 89 93 97 01 05 09 13 17 21
***Lorna Dupre** LD **2,155** **65.3 +19.5**
Jonathan Farmer Con 972 29.4 - 13.6
Carlos Toranzos Lab 175 5.3 - 6.0

The Hemingfords and Fenstanton

Huntingdon 0.45% swing Con to LD
73 77 81 85 89 93 97 01 05 09 13 17 21

Douglas Dew Con **1,737** **56.3 - 5.9**
David Priestman LD 698 22.6 - 5.0
Michael Gleadow Lab 377 12.2 + 2.0
Seona Gun-Kelly Grn 275 8.9

Trumpington

Cambridge 2.05% swing Lab to LD
73 77 81 85 89 93 97 01 05 09 13 17 21

Philippa Slatter LD **1,470** **41.7 + 2.7**
Pam Stavay Lab 995 28.2 - 1.4
Steven George Con 651 18.5 - 5.8
Ceri Galloway Grn 409 11.6 + 4.5

Warboys and The Stukeleys

North West Cambridgeshire 1.05% swing Con to LD
73 77 81 85 89 93 97 01 05 09 13 17 21

Steve Corney Con **1,393** **64.6 + 2.0**
Helen Kewley LD 383 17.8 + 4.2
Paul Williams Lab 380 17.6 + 8.5

Waterbeach

South East Cambridgeshire 10.1% swing LD to Lab
73 77 81 85 89 93 97 01 05 09 13 17 21

***Anna E. Bradnam** LD **1,462** **36.0 - 10.4**
James Bull Lab 1,053 25.9 + 9.8
Ben Shelton Con 1,050 25.8 - 6.4
Thomas Lachlan-Cope Grn 500 12.3 + 7.0


Whittlesey North

North East Cambridgeshire 1.05% swing Lab to Con
73 77 81 85 89 93 97 01 05 09 13 17 21

***Chris Boden** Con **2,055** **75.4 + 9.7**
Peter Bibb Lab 571 21.0 + 7.6
Diane Cutler LD 100 3.7 - 0.8

Whittlesey South

North East Cambridgeshire 6.6% swing Con to Lab



***David Connor** Con **1,727** **61.1** - **5.3**

Jes Hibbert Lab 497 17.6 + 7.9

Bob Wicks Ind 455 16.1

Simon Wilkes Grn 148 5.2 - 0.7

Wisbech West

North East Cambridgeshire swing incalculable



***Steven Tierney** Con **1,049** **57.5** - **3.5**

Andy Maul Ind 451 24.7

Daniel Kerry Lab 202 11.1 + 0.3

Ted Hurlock UKIP 97 5.3 - 6.7

Lynn Monk Ind 27 1.5

Yaxley and Farcet

North West Cambridgeshire swing incalculable



***Mac McGuire** Con **1,296** **56.9** + **4.5**

Andrew Wood LD 578 25.4

Sarah Smalley Lab 403 17.7 - 8.5

Wisbech East

North East Cambridgeshire swing incalculable



***Samantha Hoy** Con **1,358** **62.6** - **0.6**

Spike Crowson Ind 358 16.5

Reginald Mee Lab 286 13.2 - 1.9

Rasa McGill LD 119 5.5 + 2.3

Clayton Payne WP 48 2.2

Woodditton

South East Cambridgeshire 2.9% swing Con to LD



Alan Sharp Con **1,661** **50.4** - **8.0**

Charles Powell LD 809 24.5 - 2.2

Steven O'Dell Lab 471 14.3 - 0.5

Elaine Marshall Grn 355 10.8

Summary of results: Cambridgeshire

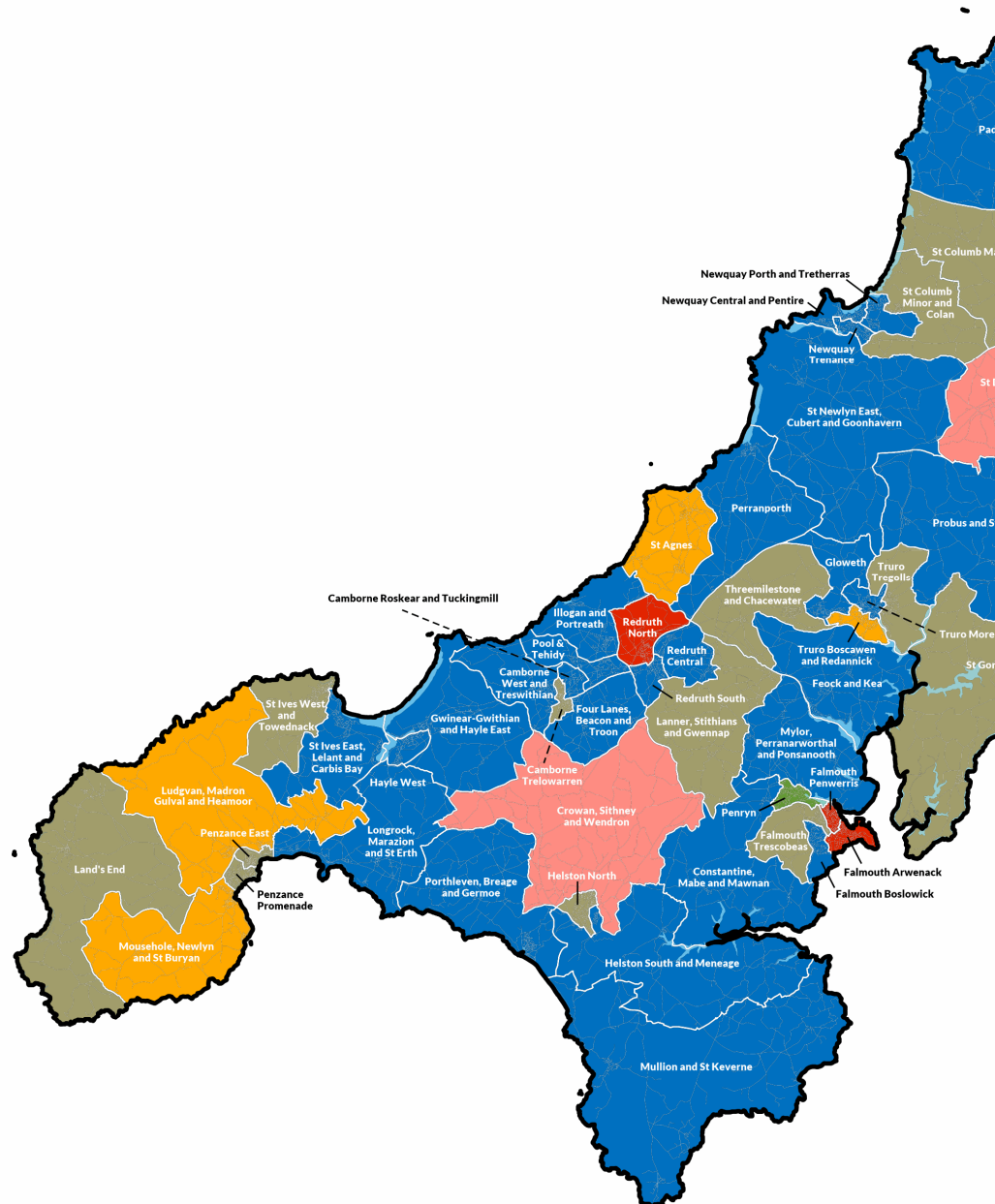
	Year	Elec	%Poll	Con	Lab	LD	Grn	Ind	Other
Abbey	2021	7,085	38.7	12.1	41.8	12.0	34.2		
	2017	6,551	38.7	13.4	40.6	37.6	8.4		
Alconbury and Kimbolton	2021	8,165	43.2	68.0	8.8	14.0	9.2		
	2017	7,981	39.7	61.7	7.3	30.9			
Arbury	2021	7,007	40.9	16.8	48.2	21.7	13.4		
	2017	6,858	43.5	18.3	44.8	31.0	6.0		
Bar Hill	2021	7,086	47.7	40.3		44.9	14.8		
	2017	7,098	42.4	40.1	18.4	27.9	8.4		5.3
Brampton and Buckden	2021	8,953	38.9	43.4	12.2	38.5	6.0		
	2017	7,800	40.7	45.0	6.5	48.6			
Burwell	2021	8,972	33.8	51.6	23.1	25.3			
	2017	8,654	33.6	53.9	13.2	22.2	10.7		
Cambourne	2021	8,917	34.3	38.3	19.7	32.1	10.0		
	2017	7,996	33.3	43.3	22.3	27.2	7.2		
Castle	2021	6,773	49.2	9.5	40.7	33.6	16.3		
	2017	5,669	46.2	7.6	29.8	28.2	5.6	28.8	
Chatteris	2021	8,424	28.7	59.1	17.3			23.6	
	2017	8,256	27.3	48.5	7.9	7.8		16.6	19.1
Cherry Hinton	2021	8,400	40.2	25.9	48.6	11.8	13.7		
	2017	8,221	39.0	22.5	48.8	21.9	6.8		
Chesterton	2021	8,132	51.3	12.7	9.9	36.6	12.7		0.7
	2017	8,039	48.6	12.4	36.2	44.1	5.1		2.3
Cottenham and Willingham	2021	8,533	45.4	35.5		53.2	11.3		
	2017	8,158	42.1	35.3	12.3	35.2	5.1	12.0	
Duxford	2021	8,387	49.5	41.1		48.3	10.6		
	2017	8,144	46.3	55.1	7.6	33.3	4.0		
Ely North	2021	7,123	41.6	36.9	12.8	42.1	8.2		
	2017	6,767	35.9	49.3	15.3	35.4			
Ely South	2021	8,406	47.8	29.0	16.0	45.6	9.3		
	2017	8,293	42.9	46.1	15.2	38.7			
Fulbourn	2021	7,210	42.8	24.8	21.9	38.8	8.5	6.1	
	2017	7,081	39.9	32.0	19.5	43.4	5.0		
Gamlingay	2021	8,354	47.1	43.8		49.7	6.4		
	2017	8,266	43.3	40.6	6.6	42.2		10.5	
Godmanchester and Huntingdon South	2021	7,496	36.9	35.6	17.0	46.0			1.4
	2017	6,731	34.0	28.7	12.4	52.3			6.6
Hardwick	2021	9,058	48.2	43.1		43.2	13.7		
	2017	8,646	67.1	46.9	11.6	34.9	6.6		
Histon and Impington	2021	8,629	46.0	18.5	16.1	57.1	8.3		
	2017	8,307	43.6	23.2	16.7	53.9	6.2		
Huntingdon North and Hartford	2021	8,497	31.9	39.0	31.8	25.1	3.5		0.6
	2017	8,401	30.1	33.3	21.1	35.0			10.5
Huntingdon West	2021	7,452	34.7	19.3	24.9			55.8	
	2017	7,115	29.6	25.4	11.8	14.3		48.6	
Kings Hedges	2021	8,686	34.9	16.8	49.3	19.0	15.0		
	2017	8,428	37.1	13.7	40.1	33.9	6.8		5.5
Linton	2021	8,773	47.2	36.8	7.4	49.5	6.3		
	2017	8,542	48.4	38.4	6.9	47.6	7.1		
Littleport	2021	7,255	23.4	53.7	21.6	14.9	9.8		
	2017	6,763	22.6	57.2	22.2	20.6			
Longstanton, Northstowe and Over	2021	7,149	44.9	35.5		53.8	10.8		
	2017	5,969	40.8	45.9	9.3	39.8	4.9		
March North and Waldersay	2021	18,295	51.8	56.2	16.4	12.2	7.9	7.3	
	2017	17,076	24.9	51.3	2.1	3.2	5.2		12.2
March South and Rural	2021	8,441	31.8	68.5	18.1	7.2	6.2		
	2017	8,150	30.0	39.8	7.1	5.2	4.2	37.3	6.4
Market	2021	6,880	34.1	10.0	37.6	33.7	18.6		
	2017	6,917	33.5	10.3	29.4	41.9	18.4		
Melbourn and Bassingbourn	2021	8,143	41.5	31.7	5.4	55.5	7.5		
	2017	7,782	38.8	25.7	5.7	56.2	5.8		6.6

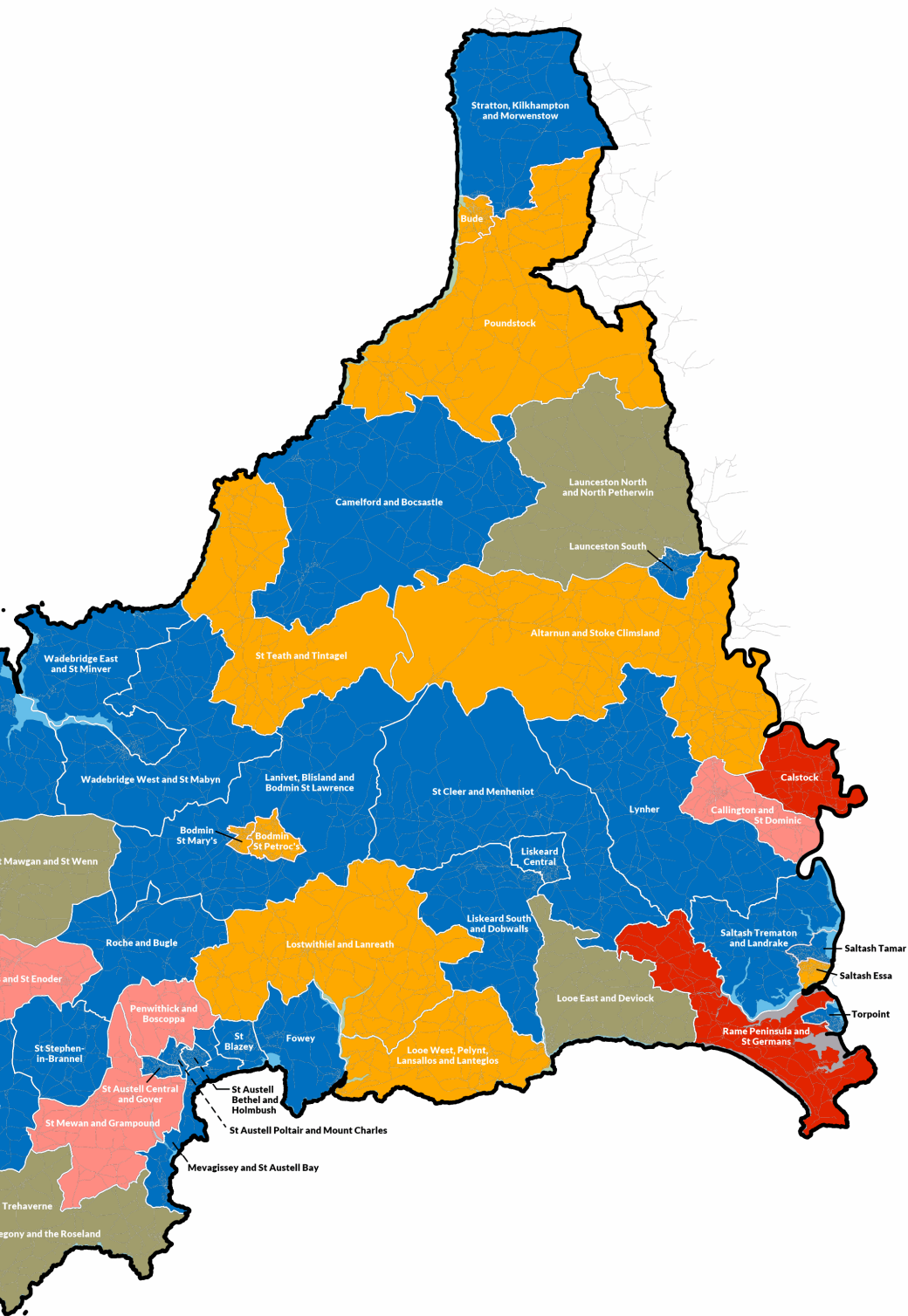
Summary of results: Cambridgeshire - continued

	Year	Elec	%Poll	Con	Lab	LD	Grn	Ind	Other
Newnham	2021	5,803	40.6	8.5	33.3	41.7	16.6		
	2017	5,947	40.3	12.5	28.2	51.2	8.1		
Papworth and Swavesey	2021	7,523	41.0	45.7	28.4	18.7	7.1		
	2017	7,277	36.9	56.0	11.4	24.7	7.9		
Petersfield	2021	8,503	46.3	10.0	48.5	26.0	15.5		
	2017	8,058	42.6	11.3	41.2	33.9	13.6		
Queen Edith's	2021	7,814	48.9	17.0	31.0	36.0	16.0		
	2017	7,441	48.8	20.8	26.6	46.4	6.2		
Ramsey and Bury	2021	8,156	32.6	64.6	15.7			19.7	
	2017	7,902	36.4	45.1	9.1	5.7			40.1
Roman Bank and Peckover	2021	9,235	33.0	57.6	8.1	29.8	4.6		
	2017	9,274	29.1	54.2	9.4	22.9			13.6
Romsey	2021	9,129	42.9	12.6	53.2	15.5	18.7		
	2017	8,413	43.6	9.2	44.7	37.2	9.0		
St Ives North and Wyton	2021	8,097	30.6	51.0	19.3	8.5	13.8	7.4	
	2017	8,065	28.3	54.2	17.3	17.9			10.6
St Ives South and Needingworth	2021	8,028	38.0	45.8	18.9	25.1	10.2		
	2017	7,708	33.1	59.3	21.3	19.4			
St Neots East and Gransden	2021	5,075	39.3	38.3	10.7		12.2	38.8	
	2017	4,907	33.7	52.6	11.4	22.8			13.2
St Neots Eynesbury	2021	7,956	28.6	37.3	16.2		7.3	39.2	
	2017	7,906	23.9	34.4	10.0	12.1		43.4	
St Neots Priory Park and Little Paxton	2021	7,960	34.0	46.6	15.2	25.0	13.3		
	2017	7,897	31.7	43.0	10.2	24.1			22.7
St Neots The Eatons	2021	9,688	34.9	36.4	12.9		8.6	42.0	
	2017	9,517	34.3	27.4	6.7	7.7		58.1	
Sawston and Shelford	2021	15,871	47.6	29.3	11.2	47.0	12.6		
	2017	13,898	45.5	41.9	18.8	39.3			
Sawtry and Stilton	2021	9,454	35.7	72.0	15.4	8.8			3.8
	2017	9,243	32.0	64.8	13.8	8.3			9.2
Soham North and Isleham	2021	8,552	29.6	62.9	14.7	16.0	6.3		
	2017	8,514	27.0	66.2	16.3	17.4			
Soham South and Haddenham	2021	9,013	35.4	51.4	17.6	23.5	7.5		
	2017	8,483	37.6	57.7	10.1	26.1	6.1		
Somersham and Earith	2021	7,718	36.3	62.3	13.1	14.5	10.1		
	2017	7,690	35.7	68.2	10.9	14.4			6.5
Sutton	2021	8,775	37.8	29.4	5.3	65.3			
	2017	8,559	37.0	43.0	11.3	45.8			
The Hemingfords and Fenstanton	2021	7,830	40.1	56.3	12.2	22.6	8.9		
	2017	7,483	38.3	62.2	10.2	27.6			
Trumpington	2021	8,625	41.4	18.5	28.2	41.7	11.6		
	2017	6,478	44.3	24.3	29.6	39.0	7.1		
Warboys and The Stukeleys	2021	6,837	32.1	64.6	17.6	17.8			
	2017	5,678	32.4	62.4	9.1	13.6			14.9
Waterbeach	2021	9,150	45.0	25.8	25.9	36.0	12.3		
	2017	8,473	43.6	32.2	16.1	46.4	5.3		
Whittlesey North	2021	8,181	33.7	75.4	21.0	3.7			
	2017	7,662	27.2	65.7	13.4	4.5	4.7		11.7
Whittlesey South	2021	8,714	32.7	61.1	17.6		5.2	16.1	
	2017	8,574	29.8	66.4	9.7	7.5	5.9		10.4
Wisbech East	2021	7,875	28.0	62.6	13.2	5.5		16.5	2.2
	2017	7,926	25.8	63.2	15.1	3.2		6.6	12.0
Wisbech West	2021	7,650	24.2	57.5	11.1			26.2	5.3
	2017	6,621	26.9	61.0	10.8	3.5	4.0	6.8	12.0
Woodditton	2021	8,726	38.2	50.4	14.3	24.5	10.8		
	2017	8,587	33.6	58.4	14.8	26.7			
Yaxley and Farcet	2021	8,480	27.2	56.9	17.7	25.4			
	2017	8,370	25.7	52.4	26.2				21.4

Cornwall

Boundary and council size changes





Ward history of Cornwall

	1973	1977	1981	1985	1989	1993	1997	2001	2005	2009	2013	2017	2021
Altarnun and Stoke Climsland	Green	Green	Orange	Orange	Orange	Orange	Orange	Orange	Green	Green	Green	Green	Orange
Bodmin St Mary's and St Leonard	2	Red	Orange	Green	Orange	Orange	Orange	Orange	Green	Orange	Orange	Orange	Orange
Bodmin St Petroc's	Green	Green	Orange	Orange	Orange	Orange	Orange	Orange	Green	Orange	Orange	Orange	Orange
Bude	Green	Green	Green	Green	Orange	Orange	Orange	Orange	2	2	2	2	Orange
Callington and St Dominic	Green	Green	Green	Green	Blue	Orange	Orange	Green	Green	Pink	Pink	Pink	Pink
Calstock	Green	Green	Red	Red	Red	Red	Red	Red	Red	Blue	Red	Red	Red
Camborne Roskear and Tuckingmill	Blue	Blue	Blue	Orange	Red	Red	Red	Red	Blue	Blue	Pink	Blue	Blue
Camborne Trelowarren	Blue	Green	Red	Red	Red	Red	Red	Red	Orange	Blue	Red	Blue	Green
Camborne West and Treswithian	Red	Blue	Blue	Blue	Red	Red	Red	Red	Orange	Blue	Pink	Blue	Blue
Camelford and Bocastle	Green	Green	Green	Green	Green	Green	Green	Blue	Orange	Blue	Orange	Orange	Blue
Constantine, Mabe and Mawnan	Green	Blue	Blue	Blue	Blue	Blue	Blue	Blue	Blue	Blue	Blue	Blue	Blue
Crowan, Stithney and Wendron	Green	Green	Green	Green	Green	Green	Green	Green	Green	Green	Pink	Pink	Pink
Falmouth Arwenack	Blue	Blue	Blue	Blue	Blue	Blue	Blue	Orange	Orange	Green	Blue	Blue	Red
Falmouth Boslowick	Green	Green	Green	Green	Green	Green	Green	Green	Green	Green	Blue	Blue	Blue
Falmouth Penwerris	Red	Green	Red	Red	Red	Red	Red	Red	Orange	Red	Red	Orange	Red
Falmouth Trescobeas and Budock	Green	Green	Green	Green	Green	Green	Green	Green	Green	Green	Green	Green	Green
Feock and Kea	Green	Green	Green	Green	Blue	Blue	Blue	Blue	Blue	Blue	Blue	Blue	Blue
Four Lanes, Beacon and Troon	Green	Blue	Red	Orange	Orange	Orange	Red	Red	Red	Orange	Pink	Green	Blue
Fowey, Tywardreath and Par	Green	Green	Green	Blue	Orange	Green	Green	Blue	Blue	Blue	Orange	Blue	Blue
Gloweth, Malabar and Shortlanesend	Green	Green	Green	Green	Green	Green	Green	Green	Green	Orange	Green	Orange	Blue
Gwinear-Gwithian and Hayle East	Green	Green	Green	Green	Green	Green	Green	Green	Green	Blue	Blue	Blue	Blue
Hayle West	Green	Green	Green	Green	Green	Green	Orange	Green	Green	Green	Green	Green	Blue
Helston North	Green	Green	Green	Green	Green	Orange	Orange	Green	Orange	Blue	Green	Green	Green
Helston South and Meneage	Green	Green	Green	Green	Green	Green	Green	Green	Green	Green	Orange	Green	Blue
Illogan and Portreath	Blue	Blue	Blue	Orange	Orange	Orange	Orange	Orange	Green	Blue	Blue	Orange	Blue
Land's End	Green	Green	Green	Blue	Blue	Blue	Red	Red	Orange	Green	Orange	Orange	Green
Lanivet, Blisland & Bodmin St Lawrence	Green	Green	Green	Orange	Orange	Orange	Orange	Blue	Orange	Blue	Orange	Orange	Blue
Lanner, Stithians and Gwennap	Green	Green	Green	Green	Green	Green	Green	Green	Green	Green	Green	Green	Green
Launceston North & North Petherwin	Green	Green	Green	Green	Green	Green	Green	Green	Green	Orange	Orange	Orange	Green
Launceston South	Green	Green	Orange	Orange	Orange	Orange	Orange	Orange	Orange	Orange	Orange	Orange	Blue
Liskeard Central	Green	Green	Blue	Blue	Blue	Orange	Orange	Orange	Orange	Orange	Green	Green	Blue
Liskeard South and Dobwalls	Green	Green	Green	Green	Green	Green	Green	Green	Green	Orange	Orange	Blue	Blue
Long Rock, Marazion and St Erth	Green	Green	Green	Blue	Blue	Orange	Blue	Orange	Orange	Blue	Blue	Blue	Blue
Looe East and Deviock	Green	Green	Green	Green	Green	Green	Green	Green	Blue	Blue	Green	Green	Green
Looe West, Pelynt, Lansallos, Lanteglos	Green	Green	Green	Green	Green	Green	Green	Green	Green	Orange	Orange	Orange	Orange
Lostwithiel and Lanreath	Green	Green	Green	Green	Green	Green	Green	Green	Green	Blue	Blue	Orange	Orange
Ludgvan, Madron, Gulval & Heamoor	Green	Green	Green	Blue	Blue	Orange	Orange	Green	Green	Green	Blue	Blue	Orange
Lynher	Green	Green	Green	Green	Green	Green	Green	Green	Green	Orange	Pink	Blue	Blue
Mevagissey and St Austell Bay	Green	Green	Green	Orange	Orange	Orange	Orange	Orange	Orange	Blue	Blue	Blue	Blue
Mousehole, Newlyn and St Buryan	Green	Green	Green	Green	Green	Green	Green	Green	Green	Blue	Blue	Blue	Orange
Mullion and St Keverne	Green	Green	Green	Blue	Green	Green	Green	Green	Green	Green	Blue	Green	Blue
Mylor, Perranarworthal & Ponsanooth	Green	Green	Blue	Blue	Blue	Blue	Blue	Blue	Blue	Blue	Blue	Blue	Blue
Newquay Central and Pentire	Green	Green	Orange	Orange	Orange	Orange	Orange	Orange	Orange	Orange	Orange	Orange	Blue

	1973	1977	1981	1985	1989	1993	1997	2001	2005	2009	2013	2017	2021
Newquay Porth and Tretherras	Green	Green	Green	Orange	Orange	Orange	Orange	Green	Orange	Blue	Blue	Blue	Blue
Newquay Trenance	Green	Green	Green	Orange	Blue	Blue	Blue	Orange	Green	Orange	Orange	Orange	Blue
Padstow	Green	Green	Green	Green	Green	Green	Green	Orange	Orange	Blue	Orange	Orange	Blue
Penryn	Green	Blue	Green	Orange	Orange	Orange	Green	Green	Orange	Green	Green	Green	Green
Penwithick and Boscoppa	Green	Green	Green	Green	Green	Green	Green	Green	Green	Orange	Pink	Pink	Pink
Penzance East	Green	Green	Green	Red	Red	Red	Orange	Orange	Green	Orange	Red	Red	Green
Penzance Promenade	Green	Green	Green	Pink	Pink	Pink	Pink	Red	Green	Green	Green	Green	Green
Perranporth	Green	Green	Green	Green	Green	Orange	Orange	Orange	Orange	Green	Green	Green	Blue
Pool and Tehidy	Green	Green	Green	Green	Green	Green	Green	Green	Green	Blue	Red	Blue	Blue
Porthleven, Breage and Germoe	Green	Green	Green	Green	Green	Green	Green	Green	Blue	Green	Blue	Blue	Blue
Poundstock	Green	Green	Green	Green	Green	Green	Green	Green	Green	Blue	Orange	Orange	Blue
Probus and St Erme	Green	Green	Green	Green	Orange	Orange	Orange	Orange	Orange	Green	Green	Green	Blue
Rame Peninsula and St Germans	Green	Green	Green	Green	Green	Green	Green	Blue	Orange	Blue	Green	Green	Red
Redruth Central, Carharrack & St Day	Blue	Blue	Red	Blue	Orange	Green	Orange	Green	Green	Green	Green	Green	Blue
Redruth North	Green	Green	Red	Red	Red	Red	Red	Red	Red	Green	Green	Red	Red
Redruth South	Green	Green	Green	Green	Red	Red	Green	Green	Green	Green	Green	Green	Blue
Roche and Bugle	Green	Green	Green	Green	Orange	Orange	Orange	Orange	Orange	Green	Green	Green	Blue
St Agnes	Green	Green	Orange	Orange	Orange	Orange	Orange	Orange	Green	Orange	Orange	Orange	Orange
St Austell Bethel and Holmbush	Green	Green	Green	Green	Green	Green	Green	Green	Green	Orange	Orange	Orange	Blue
St Austell Central and Gover	Green	Green	Green	Green	Green	Green	Green	Green	Green	Blue	Green	Green	Blue
St Austell Poltair and Mount Charles	Green	Green	Orange	Orange	Orange	Orange	Orange	Orange	Orange	Blue	Orange	Orange	Blue
St Blazey	Green	Green	Green	Green	Green	Green	Green	Green	Green	Orange	Orange	Blue	Blue
St Cleer and Menheniot	Green	Green	Green	Orange	Orange	Orange	Orange	Orange	Orange	Orange	Orange	Orange	Blue
St Columb Major, St Mawgan, St Wenn	Green	Green	Green	Green	Green	Green	Green	Green	Green	Green	Green	Green	Green
St Columb Minor and Colan	Green	Green	Green	Green	Green	Green	Green	Green	Green	Green	Blue	Blue	Green
St Dennis and St Enoder	Green	Green	Green	Green	Green	Green	Green	Green	Green	Green	Green	Green	Pink
St Goran, Tregony and the Roseland	Green	Green	Green	Green	Blue	Blue	Blue	Blue	Green	Green	Green	Green	Green
St Ives East, Lelant and Carbis Bay	Green	Green	Blue	Blue	Blue	Orange	Orange	Orange	Orange	Blue	Green	Blue	Blue
St Ives West and Towednack	Green	Green	Blue	Green	Green	Orange	Green	Orange	Green	Blue	Green	Green	Green
St Mewan and Grampound	Green	Green	Green	Green	Green	Green	Green	Green	Orange	Orange	Green	Blue	Pink
St Newlyn East, Cubert & Goonhavern	Green	Green	Green	Green	Green	Green	Green	Green	Green	Blue	Blue	Blue	Blue
St Stephen-in-Brannel	Green	Green	Orange	Green	Green	Orange	Orange	Orange	Green	Green	Green	Blue	Blue
St Teath and Tintagel	Green	Green	Green	Green	Green	Green	Green	Orange	Orange	Orange	Orange	Blue	Orange
Saltash Essa	Green	Green	Green	Green	Green	Green	Green	Green	Green	Orange	Orange	Orange	Orange
Saltash Tamar	2	2	Green	Orange	Orange	Orange	Orange	Orange	Orange	Green	Green	Green	Blue
Saltash Trematon and Landrake	Green	Green	Green	Green	Green	Green	Green	Green	Green	Orange	Orange	Orange	Blue
Stratton, Kilkhampton & Morwenstow	Green	Green	Green	Orange	Orange	Orange	Orange	Orange	Green	Orange	Orange	Orange	Blue
Threemilestone and Chacewater	Green	Blue	Blue	Orange	Green	Green	Green	Green	Blue	Blue	Blue	Blue	Green
Torpoint	Green	Green	Orange	Orange	Orange	Orange	Orange	Green	Orange	Orange	Orange	Blue	Blue
Truro Boscawen and Redannick	Green	Green	Green	Green	Green	Green	Green	Green	Green	Orange	Green	Green	Orange
Truro Moresk and Trehaverne	Green	Green	Blue	Orange	Orange	Orange	Orange	Green	Green	Blue	Blue	Blue	Blue
Truro Tregolis	Green	Green	Orange	Orange	Orange	Orange	Green	Green	Orange	Orange	Green	Green	Green
Wadebridge East and St Minver	Green	Green	Green	Green	Green	Green	Green	Green	Green	Green	Green	Orange	Blue
Wadebridge West and St Mabyn	Green	Green	Green	Green	Green	Green	Green	Green	Orange	Blue	Blue	Green	Green

Altarnun and Stoke Climsland

North Cornwall



***Adrian A. Parsons** LD 1,364 51.1

*Neil Burden Ind 1,063 39.8

Joseph Terris Grn 241 9.0

Bodmin St Mary's and St Leonard

North Cornwall



***Pat Rogerson** LD 616 47.3

Jennifer Hoskin Con 370 28.4

Joy Bassett Lab 227 17.4

Keri Bromfield Grn 89 6.8

Bodmin St Petroc's

North Cornwall



***Leigh L. Frost** LD 759 51.0

Alex Butters Con 541 36.3

John Gibbs Lab 189 12.7

Bude

North Cornwall



Peter J. La Broy LD 754 37.3

Richard Smith Con 543 26.9

Tom O'Sullivan Ind 517 25.6

Philippa Purchase Grn 207 10.2

Callington and St Dominic

South East Cornwall



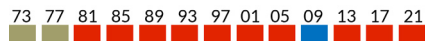
***Andrew Long** MK 956 49.5

Andrew Budd Con 784 40.6

Alex Polgase Lab 192 9.9

Calstock

South East Cornwall



***Dorothy Kirk** Lab 1,061 39.1

Jim Flashman Con 763 28.1

Theo Brown LD 703 25.9

Sophie Westwood Grn 189 7.0

Camborne Roskear and Tuckingmill

Camborne and Redruth



Peter Perry Con 456 41.9

Kirsty Arthur Lab 288 26.5

Ryan Congdon MK 237 21.8

Kat Burton Grn 107 9.8

Camborne Trelowarren

Camborne and Redruth



***Paul White** Ind 718 45.0

*David Atherfold Con 380 23.8

John Cosgrove Lab 276 17.3

Phil Mills MK 97 6.1

Nigel Miles Grn 86 5.4

Geoffrey Williams LD 37 2.3

Camborne West and Treswithian

Camborne and Redruth



John Morgan Con 768 44.9

Deborah Fox MK 469 27.4

Daniel Cornell Lab 341 19.9

Iain MacDonald LD 133 7.8

Camelford and Boscastle

North Cornwall



Barry Jordan Con 1,067 50.1

*Rob Rotchell LD 687 32.2

Claire Hewlett Ind 377 17.7

Constantine, Mabe and Mawnan

Camborne and Redruth/St Ives



***John Bastin** Con 953 47.5

Daniel Edwards Lab 450 22.4


David

Walker-Sunderhauf Grn 311 15.5

Graham Marsden LD 291 14.5

Crowan, Sithney and Wendron

50% Camborne and Redruth, 50% St Ives



***Loveday Jenkin** MK 1,282 62.9

Roger P.R. Smith Con 755 37.1

Falmouth Arwenack

Truro and Falmouth



Laurie Magowan Lab 814 37.3

*Geoffrey Evans Con 695 31.8


Tom Scott Grn 255 11.7

Sean Stratton MK 234 10.7

Finian McCormick LD 185 8.5

Falmouth Boslowick

Truro and Falmouth



***Alan Jewell** Con 693 40.3

Sinead Hanks Lab 578 33.6

Dean Evans Grn 318 18.5

Richard Benton LD 132 7.7

Falmouth Penwerris

Truro and Falmouth



***Jayne Kirkham** Lab 1,232 64.5

Jo Philpott Con 377 19.7

James Miller Grn 161 8.4


John Spargo LD 90 4.7

George Adamson Ind 34 1.8

John Whitcher TUSC 17 0.9

Falmouth Trescobeas and Budock

Camborne and Redruth/ Truro and Falmouth



***David Saunby** Ind 634 32.8

Kirstie Edwards Lab 620 32.1

Phil Hart Con 504 26.1

Matthew Valler Grn 118 6.1

Cara Hermit LD 54 2.8

Feock and Kea

Truro and Falmouth



***Marty Alvey** Con 1,266 59.1

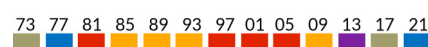
Charmian Larke Grn 395 18.4

Thomas Grafton LD 290 13.5

Robin Dowell Lab 192 9.0

Four Lanes, Beacon and Troon

Camborne and Redruth



Sally A. Weedon Con 625 42.1

Donna Birrell Lab 415 27.9

Paul Holmes L 182 12.2

Fergus Wright Grn 143 9.6

Rhisiart Tal-E-Bot MK 77 5.2

Shelley Tasker Free 44 2.9

Fowey, Tywardreath and Par


St Austell and Newquay



Andy Virr	Con	1,127	49.8
Colin Harker	Grn	441	19.5
Malcolm Harris	Ind	383	16.9
Jeremy Preece	Lab	162	7.2
David Craddock	LD	99	4.4
Steven Rubidge	Free	33	1.5
Robert Rooney	TUSC	16	0.7

Gloweth, Malabar and Shortlanesend


Truro and Falmouth



David Harris	Con	437	34.2
Sam Rabey	Ind	300	23.5
Brian Kely	Lab	236	18.5
Rod Pascoe	LD	172	13.5
Nigel Unwin	Grn	107	8.4
Trevor Hall	TUSC	24	1.9

Gwinear-Gwithian and Hayle East

Camborne and Redruth



Lionel Pascoe	Con	915	51.7
Michael Smith	LD	533	30.1
Bill Gordon	Grn	321	18.1

Hayle West

Camborne and Redruth



Peter Channon	Con	463	30.0
*Graham Coad	Ind	355	23.0
Emily Brown	MK	301	19.5
Fiona McGowan	Grn	246	15.9
Anne-Marie Rance	Ind	180	11.7

Helston North


St Ives



Mike Thomas	Ind	694	34.6
Katharine Lewis	Grn	643	32.1
Emma Spittlehouse	Con	574	28.6
Frank Blewett	LD	93	4.6

Helston South and Meneage

Camborne and Redruth/St Ives



Guy Foreman	Con	676	39.3
Julian Rand	Ind	489	28.4
Peter Webb	Lab	219	12.7
Samuel Ramsden	Grn	201	11.7
Nigel C. Walker	LD	136	7.9

Illogan and Portreath

Camborne and Redruth



David Crabtree	Con	891	50.7
David Ekinsmyth	LD	614	34.9
Elizabeth Scully	Grn	253	14.4

Land's End

St Ives



Brian Clemens	Ind	1,089	40.2
Chris Denley	LD	730	26.9
Alison Thomas	Con	408	15.1
Ben Jordan	Grn	248	9.2
Mitchell Holmes	MK	235	8.7

Lanivet, Blisland and Bodmin St Lawrence


North Cornwall



Jennifer Cruse	Con	846	41.8
Chris Batters	LD	839	41.5
Len Cronney	Grn	178	8.8
Graham Mountcastle	Lab	160	7.9

Lanner, Stithians and Gwennap


Truro and Falmouth



John Thomas	Ind	712	35.3
Tim Luscombe		480	23.8
Benjamin Salfield	Con	361	17.9
John Carley	Grn	219	10.9
Samuel Richards	MK	163	8.1
Peter Amoss	LD	80	4.0

Launceston North and North Petherwin

North Cornwall



Adam Paynter	Ind	1,200	51.7
John Hiscock	Con	879	37.9
Derek Gane	Grn	242	10.4

Launceston South

North Cornwall



John C. Conway	Con	706	42.4
Dan Rogerson	LD	703	42.2
Davey Green	Lab	129	7.7
Peter Lihou	Grn	88	5.3
Rowland O'Connor	Ref	40	2.4

Liskeard Central

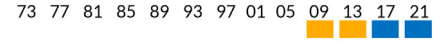
South East Cornwall



Nick Craker	Con	858	54.4
Kerry L. Cassidy	Lab	407	25.8
Naomi Taylor	LD	204	12.9
Barney Barron	Grn	107	6.8

Liskeard South and Dobwalls

South East Cornwall



Jane Pascoe	Con	1,442	60.6
Jesse Foot	LD	538	22.6
Simon Cassidy	Lab	265	11.1
Matthew Greenaway	Grn	134	5.6

Long Rock, Marazion and St Erth

St Ives



Tara Sheffield-Wong	Con	874	36.4
Bill Mumford	LD	563	23.4
Angelo Spencer-Smith	Ind	419	17.4
Nastassia Player	Lab	280	11.7
Colin Pringle	Grn	267	11.1

Looe East and Devoick


South East Cornwall



Armand Toms	Ind	1,345	72.0
Marian Candy	LD	236	12.6
Kevin Mattholie	Grn	147	7.9
Avril Young	Lab	141	7.5

Looe West, Pelynt, Lansallos and Lanteglos


South East Cornwall



Edwina Hannaford	LD	1,282	61.4
Ron Greenhough	Con	633	30.3
Rod Truan	Lab	174	8.3

Lostwithiel and Lanreath

South East Cornwall



Colin Martin LD **968 42.1**

Tim Hughes	Con	930	40.4
Robert Parkinson	Lab	213	9.3
Julian Payne	Grn	133	5.8
Oliver J. Challis	UKIP	55	2.4

Ludgvan, Madron, Gulval and Heamoor

St Ives




Andrew George LD **1,483 56.0**

Simon Elliott	Con	873	33.0
Mark Russell	Grn	224	8.5
Paul Nicholson	L	69	2.6

Lynher

South East Cornwall



Sharon Daw Con **929 46.4**

Adam Sturtridge	LD	645	32.2
Martin Corney		224	11.2
Barry Adams	Lab	203	10.1

Mevagissey and St Austell Bay

St Austell and Newquay




James Mustoe Con **1,496 67.5**

Charlotte Tonks	MK	243	11.0
Kay Ecclestone	Lab	203	9.2
Garth Shephard	LD	146	6.6
Kathy King	Grn	127	5.7

Mousehole, Newlyn and St Buryan

St Ives



Thalia Hughes LD **1,008 44.6**

William Bolitho	Con	945	41.8
Ian Findall	Grn	307	13.6

Mullion and St Keverne

St Ives



Anthony Soady Con **1,010 39.5**

Carolyn Rule	Ind	911	35.6
Marianna Baxter	LD	321	12.5
Melissa Benyon	Grn	317	12.4

Mylor, Perranworthal and Ponsanooth

Camborne and Redruth/Truro and Falmouth



Peter Williams Con **1,046 38.0**

Ruth Gripper	LD	992	36.0
Darren Willcocks	Ind	390	14.2
Brod Ross	Lab	170	6.2
Peter Hughes	Grn	157	5.7

Newquay Central and Pentire

St Austell and Newquay



Louis Gardner Con **754 44.3**

Steven Slade	Grn	573	33.7
Geoff Brown	LD	346	20.4
Lola France	Ref	27	1.6

Newquay Porth and Tretherras

St Austell and Newquay



Kevin Towill Con **995 57.6**

Joanna Kenny	LD	424	24.6
Joey Bishop	Lab	245	14.2
Angie Rayner	Ref	62	3.6

Newquay Trenance

St Austell and Newquay



Oliver Monk Con **821 55.3**

Liam Broderick	LD	386	26.0
Stephen Hick	Lab	278	18.7

Padstow

North Cornwall



Stephen Rushworth Con **908 43.9**

Alec Rickard	Ind	871	42.1
Jacque Gammon	LD	180	8.7
Richard Clark	Ind	111	5.4

Penryn

Truro and Falmouth




Tamsyn Widdon Grn **658 33.4**

Jennifer Forbes	Lab	521	26.5
Mary May	Ind	503	25.5
Carrie Trevail	Con	287	14.6

Penwithick and Boscoppa

St Austell and Newquay



Matthew Luke MK **764 54.6**

Sally-Anne Saunders	Con	636	45.4
---------------------	-----	-----	------

Penzance East

St Ives

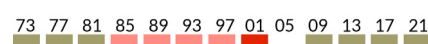


***Tim Dwelly** Ind **786 41.5**

Cornelius Olivier	Lab	480	25.4
Megan McClary	Con	259	13.7
Jonathan How		163	8.6
Zach Lawlor	LD	159	8.4
Roger Driscoll	Ind	45	2.4

Penzance Promenade

St Ives



Jim McKenna Ind **1,033 46.8**

Will Elliott	Con	514	23.3
Nicole Broadhurst	Lab	335	15.2
Phillippe M. Hadley	LD	209	9.5
Kezia Black	Grn	114	5.2

Perranporth

36% Camborne and Redruth

64% Truro and Falmouth

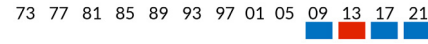


Steve Arthur Con **626 33.6**

Michael Callan	Ind	361	19.4
Lin Scoffin	Lab	324	17.4
Guy Mitchell	LD	251	13.5
Joel Ashton	Grn	165	8.9
Rob Norrington	Ind	137	7.3

Pool and Tehidy

Camborne and Redruth



Philip Desmonde Con **557 42.8**

Malcolm Moyle	Lab	350	26.9
Florence E. Macdonald	LD	241	18.5
Jasmin Appleby	Grn	85	6.5
Christopher Lawrence	MK	69	5.3

Porthleven, Breage and Germoe

St Ives




John Keeling Con **833 34.6**

Michael Toy	Ind	726	30.2
John Martin	LD	428	17.8
Michael A. Tresidder	MK	230	9.6
Robert Inglis	Grn	189	7.9

Poundstock

North Cornwall



Nicky Chopak	LD	945	45.2
Aaron Lynch	Con	592	28.3
Bill Harper	Ind	392	18.8
Anthony Manfredi	Grn	160	7.7

Probus and St Erme


Truro and Falmouth



Karen Glasson	Con	988	56.5
Karen Westbrook	Grn	760	43.5

Rame Peninsula and St Germans

South East Cornwall



Kate Ewart	Lab	1,271	42.0
Robin Willoughby	Con	1,206	39.8
Jim Candy	LD	393	13.0
Tony Hill	Grn	158	5.2

Redruth Central, Carharrack and St Day

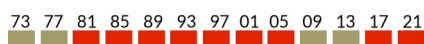
Camborne and Redruth



Connor Donnithorne	Con	1,036	50.3
Mark Kaczmarek	Ind	481	23.4
Matthew McEvoy	Lab	312	15.2
Geoffrey Garbett	Grn	118	5.7
Deborah Reeve	Ind	111	5.4

Redruth North

Camborne and Redruth



Stephen Barnes	Lab	402	34.3
Bruce Craze	Con	396	33.8
Lisa Dolley	Ind	218	18.6
Zanliza Kramer	Grn	104	8.9
Linda Amoss	LD	53	4.5

Redruth South

Camborne and Redruth



Barbara Ellenbroek	Con	552	34.3
Ian Thomas	Ind	456	28.3
Gareth Looker	Lab	295	18.3
Andrew Bishop	Ind	160	9.9
Charlie Miller	Grn	146	9.1

Roche and Bugle

85% St Austell and Newquay
15% South East Cornwall



Peter Guest	Con	459	28.1
Garry H. Tregidga	MK	384	23.5
John Wood	Ind	370	22.6
Hannah Retallick	LD	157	9.6
Steve Harries	Ind	139	8.5
Lee Needham	Lab	127	7.8

St Agnes


60% Camborne and Redruth
40% Truro and Falmouth



Pete Mitchell	LD	1,204	56.9
Pransanth Panicker	Con	380	17.9
Paul Clark	Grn	329	15.5
Alan Sanders	MK	204	9.6

St Austell Bethel and Holmush


St Austell and Newquay



Jordan Rowse	Con	1,176	62.1
Malcolm Brown	LD	328	17.3
Debroah George	Lab	296	15.6
William Nicholls	Grn	94	5.0

St Austell Central and Gover

St Austell and Newquay



Anne R. Double	Con	739	40.3
Sandra Heyward	Ind	565	30.8
Felicity Owen	Lab	268	14.6
Timothy Styles	LD	194	10.6
Julie Smith	Grn	70	3.8

St Austell Poltair and Mount Charles

St Austell and Newquay



Richard Pears	Con	676	40.0
Jackie Bull	LD	382	22.6
Andrea Lanxon	Lab	256	15.1
Julie Fox	MK	176	10.4
Mike Thompson	Ind	113	6.7
Richard Wells	Grn	89	5.3

St Blazey

St Austell and Newquay



Pauline Giles	Con	989	61.4
Ryan Chamberlain	Lab	393	24.4
Roy Taylor	LD	134	8.3
Cathy Trodd	Grn	95	5.9

St Cleer and Menheniot

South East Cornwall



Phil Seeva	Con	820	35.8
David Ambler	LD	506	22.1
Bevil Bunt	Ind	431	18.8
Pete Nash	Lab	388	17.0
Richard Sedgley	Grn	144	6.3

St Columb Major, St Mawgan and St Wenn

St Austell and Newquay



Paul Willis	Ind	682	44.5
Michelle Johns	Con	532	34.7
Pauline Avery	LD	161	10.5
Scot Taylor	Lab	159	10.4

St Columb Minor and Colan


St Austell and Newquay



John Fitter	Ind	662	51.6
Mark Formosa	Con	622	48.4

St Dennis and St Enoder

St Austell and Newquay



*Dick Cole	MK	1,501	77.9
Nick Norris	Con	354	18.4
Julian Young	LD	73	3.8

St Goran, Tregony and The Roseland

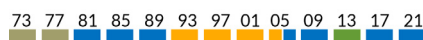
Truro and Falmouth/St Austell and Newquay



Julian German	Ind	1,412	55.4
Richard Heath	Con	849	33.3
Bethany Mepham	Grn	290	11.4

St Ives East, Lelant and Carbis Bay

St Ives



Linda Taylor	Con	1,047	46.3
Luke Rogers	LD	793	35.1
Ian Arthur	Grn	219	9.7
Steve Hynes	Lab	200	8.9

St Ives West and Towednack

St Ives



Andrew Mitchell	Ind	983	45.4
Rachel Bradford	Con	512	23.6
Lisa A. Gibbons	Grn	421	19.4
Marion J. Beveridge	Lab	251	11.6

St Mewan and Grampound


St Austell and Newquay



Michael Bunney	MK	1,097	53.4
Tomi Dowrick	Con	958	46.6

St Newlyn East, Cubert and Goonhavern

20% St Austell and Newquay
80% Truro and Falmouth



Adrian Harvey	Con	913	46.6
Howard Farmer	Ind	667	34.0
Peter Mewton	Grn	381	19.4

St Stephen-in-Brannel

St Austell and Newquay



Mike McLening	Con	1,093	70.4
Robert Irwin	LD	459	29.6

St Teath and Tintagel

North Cornwall



Dominic Fairman	LD	1,141	49.4
James Laughton	Con	924	40.0
Michael J. Williams	Grn	247	10.7

Saltash Essa

South East Cornwall



Hilary Frank	LD	820	37.6
Lewis Virgo	Con	567	26.0
Gloria Challen		315	14.5
Richard E. Bickford	Ind	272	12.5
Alastair Tinto	Lab	132	6.1
Tim Snell	Grn	72	3.3

Saltash Tamar


South East Cornwall



Sheila Lennox-Boyd	Con	802	38.6
Derek Holley	Ind	710	34.1
Sarah Martin	LD	318	15.3
Matt Griffiths	Lab	250	12.0

Saltash Trematon and Landrake

South East Cornwall



Martin Worth	Con	937	46.3
Sam Tamlin	LD	629	31.1
Ann Whyte	Lab	143	7.1
Steve Miller	Ind	137	6.8
John Brady	Ind	90	4.4
Caleb Barron	Grn	87	4.3

Stratton, Kilkhampton and Morwenstow

North Cornwall



Shorne Tilbey	Con	898	43.4
Bob Willingham	LD	761	36.8
Jo Hopper	Grn	231	11.2
Lee Bond	Lab	178	8.6

Thremilestone and Chacewater

Truro and Falmouth



Dulcie Tudor	Ind	650	37.8
John Dyer	Con	529	30.8
Karen La Borde	Grn	492	28.6
Edward Penrose	LD	48	2.8

Torpoint


South East Cornwall



John Tivnan	Con	1,107	53.0
Keiran Moon	LD	551	26.4
Louis Sanderson	Lab	324	15.5
Robert Mattholie	Grn	107	5.1

Truro Boscawen and Redannick

Truro and Falmouth



Rob Nolan	LD	754	38.9
Chris Austin	Con	517	26.7
Mark Roby	Lab	410	21.2
Rachel Whyte	Grn	256	13.2

Truro Moresk and Trehaverne

Truro and Falmouth



Christopher Wells	Con	642	29.8
Bert Biscoe	Ind	617	28.7
Tom	Lab	456	21.2
Lindsay Southcombe	Grn	252	11.7
Simon Taylor	LD	186	8.6

Truro Tregolis


Truro and Falmouth



Loic Rich	Ind	1,423	74.1
Richard Ambler	Con	291	15.1
Martha Green	Grn	106	5.5
Dianne Seale	Lab	101	5.3

Wadebridge East and St Minver

North Cornwall



Carol Mould	Con	1,076	48.6
Steve Knightley	LD	724	32.7
Amanda Pennington	Grn	373	16.8
Bettina Harries	Ref	42	1.9

Wadebridge West and St Mabyn

North Cornwall



Robin Moorcroft	Ind	1,365	57.4
Stephen	Con	623	26.2
de Burgh-Thomas	Con	623	26.2
Lydia Light	Grn	212	8.9
Robyn Harris	Lab	180	7.6

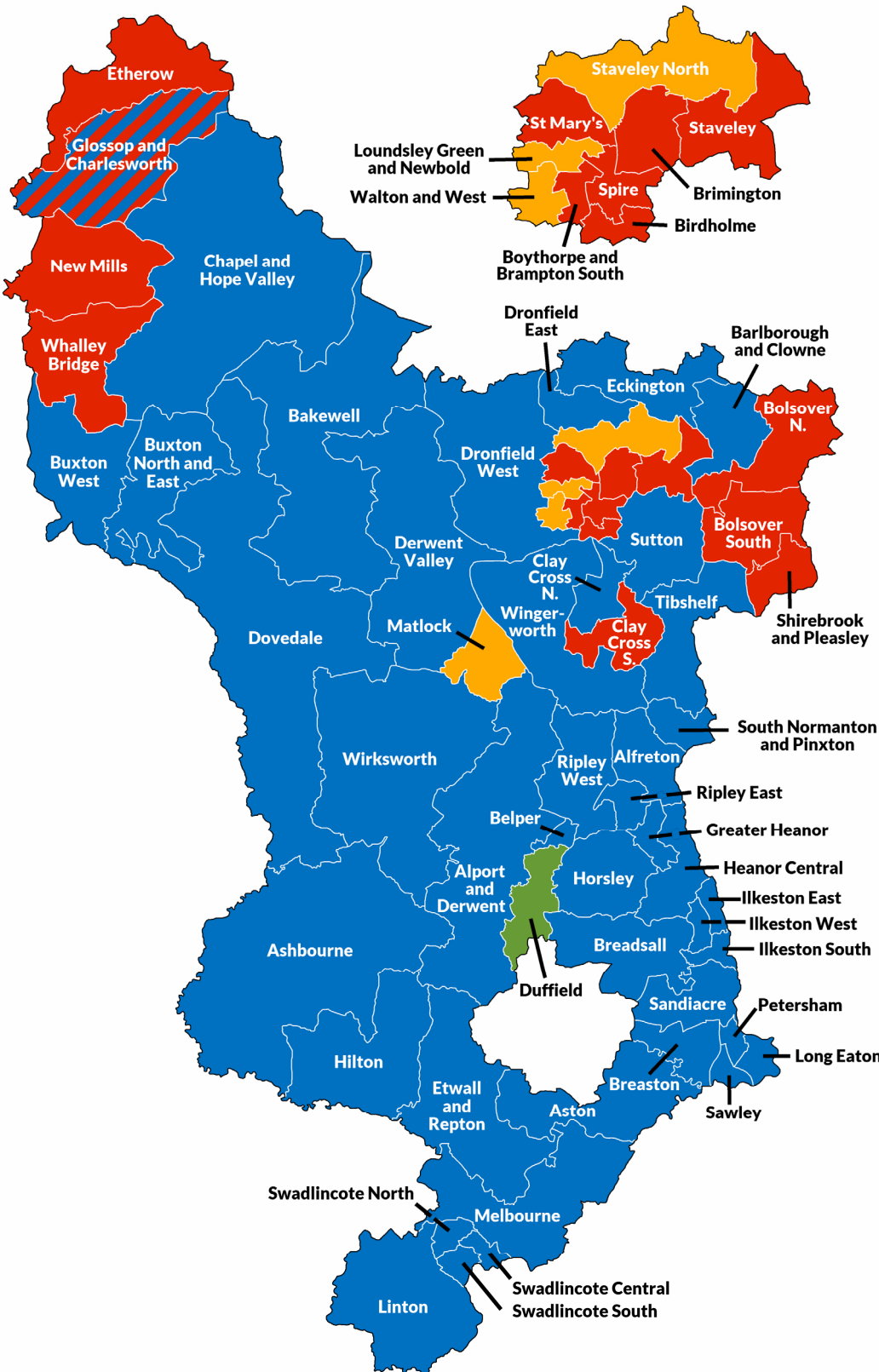

Summary of results: Cornwall

	Year	Elec	%Poll	Con	Lab	LD	Grn	Ind	Other
Altarnun and Stokeclimsland	2021	5,532	48.9			51.1	9.0	39.8	
Bodmin St Mary's and St Leonard	2021	5,288	25.1	28.4	17.4	47.3	6.8		
Bodmin St Petroc's	2021	4,939	29.4	36.3	12.7	51.0			
Bude	2021	4,758	38.9	26.9		37.3	10.2	25.6	
Callington and St Dominic	2021	5,270	36.9	40.6	9.9				49.5
Calstock	2021	5,455	50.3	28.1	39.1	25.9	7.0		
Camborne Roskear and Tuckingmill	2021	4,678	23.4	41.9	26.5		9.8		21.8
Camborne Trelowarren	2021	4,710	34.0	23.8	17.3	2.3	5.4	45.0	6.1
Camborne West and Treswithian	2021	4,932	35.0	44.9	19.9	7.8			27.4
Camelford and Boscastle	2021	5,345	40.1	50.1		32.2		17.7	
Constantine, Mabe and Mawnan	2021	4,478	45.1	47.5	22.4	14.5	15.5		
Crowan, Sithney and Wendron	2021	5,265	39.3	37.1					62.9
Falmouth Arwenack	2021	4,690	47.1	31.8	37.3	8.5	11.7		10.7
Falmouth Boslowick	2021	4,681	37.1	40.3	33.6	7.7	18.5		
Falmouth Penwerris	2021	5,258	36.8	19.7	64.5	4.7	8.4	1.8	0.9
Falmouth Trescobeas and Budock	2021	4,732	40.9	26.1	32.1	2.8	6.1	32.8	
Feock and Kea	2021	4,437	48.8	59.1	9.0	13.5	18.4		
Four Lanes, Beacon and Troon	2021	5,189	29.0	42.1	27.9		9.6		20.3
Fowey, Tywardreath and Par	2021	4,681	48.5	49.8	7.2	4.4			
Gloweth, Malabar and Shortlanesend	2021	4,195	30.5	34.2	18.5	13.5	8.4	23.5	1.9
Gwinear-Gwithian and Hayle East	2021	5,021	35.5	51.7		30.1	18.1		
Hayle West	2021	5,075	30.8	30.0			15.9	34.7	19.5
Helston North	2021	5,297	38.1	28.6		4.6	32.1	34.6	
Helston South and Meneage	2021	5,297	38.1	39.3	12.7	7.9	11.7	28.4	
Illogan and Portreath	2021	5,050	35.2	50.7		34.9	14.4		
Land's End	2021	5,431	50.2	15.1		26.9	9.2	40.2	8.7
Lanivet, Blisland and Bodmin St Lawrence	2021	4,759	43.0	41.8	7.9	41.5			
Lanner, Stithians and Gwennap	2021	5,167	39.3	17.9		4.0	10.9	59.1	8.1
Launceston North and North Petherwin	2021	5,265	44.4	37.9			10.4	51.7	
Launceston South	2021	5,312	31.7	42.4	7.7	42.2	5.3		2.4
Liskeard Central	2021	5,295	30.0	54.4	25.8	12.9	6.8		
Liskeard South and Dobwalls	2021	5,761	41.6	60.6	11.1	22.6	5.6		
Long Rock, Marazion and St Erth	2021	5,558	43.5	36.4	11.7	23.4	11.1	17.4	
Looe East and Deviock	2021	4,878	40.7		7.5	12.6	7.9	72.0	
Looe West, Pelynt, Lansallos and Lanteglos	2021	4,954	42.5	30.3	8.3	61.4			
Lostwithiel and Lanreath	2021	4,860	47.6	40.4	9.3	42.1	5.8		2.4
Ludgvan, Madron, Gulval and Heamoor	2021	5,546	48.1	33.0		56.0	8.5		2.6
Lynher	2021	4,695	43.0	46.4	10.1	32.2		11.2	
Mevagissey and St Austell Bay	2021	4,456	49.9	67.5	9.2	6.6	5.7		11.0
Mousehole, Newlyn and St Buryan	2021	4,927	46.4	41.8		44.6	13.6		
Mullion and St Keverne	2021	5,685	45.2	39.5		12.5	12.4	35.6	
Mylor, Perranaworthal and Ponsanooth	2021	5,296	52.4	38.0	6.2	36.0	5.7	14.2	
Newquay Central and Pentire	2021	5,195	31.8	44.3		20.4	33.7		1.6
Newquay Porth and Tretherras	2021	5,004	33.0	57.6	14.2	24.6			3.6
Newquay Trenance	2021	5,386	27.8	55.3	18.7	26.0			

Summary of results: Cornwall - continued

	Year	Elec	%Poll	Con	Lab	LD	Grn	Ind	Other
Padstow	2021	5,107	52.9	43.9		8.7		47.5	
Penryn	2021	5,680	34.7	14.6	26.5		33.4	25.5	
Penwithick and Boscoppa	2021	4,799	29.6	45.4					54.6
Penzance East	2021	5,070	37.6	13.7	25.4	8.4		43.9	
Penzance Promenade	2021	4,823	46.5	23.3	15.2	9.5	5.2	46.8	
Perranporth	2021	4,890	38.4	33.6	17.4	13.5	8.9	26.7	
Pool and Tehidy	2021	5,129	25.6	42.8	26.9	18.5	6.5		5.3
Porthleven, Breage and Germoe	2021	5,564	43.5	34.6		17.8	7.9	30.2	9.6
Poundstock	2021	4,469	37.9	28.3		45.2	7.7	18.8	
Probus and St Erme	2021	5,113	34.7	56.5			43.5		
Rame Peninsula and St Germans	2021	5,779	52.9	39.8	42.0	13.0	5.2		
Redruth Central, Carharrack and St Day	2021	4,836	42.6	50.3	15.2		5.7	28.6	
Redruth North	2021	4,406	27.2	33.8	34.3	4.5	8.9	18.6	
Redruth South	2021	5,023	32.3	34.3	18.3		9.1	38.2	
Roche and Bugle	2021	5,256	31.5	28.1	7.8	9.6		31.1	23.5
St Agnes	2021	5,178	41.2	17.9		56.9	15.5		9.6
St Austell Bethel amd Holmbush	2021	5,320	35.7	62.1	15.6	17.3	5.0		
St Austell Central and Gover	2021	5,261	35.1	40.3	14.6	10.6	3.8	30.8	
St Austell Poltair and Mount Charles	2021	5,148	33.4	40.0	15.1	22.6	5.3	6.7	10.4
St Blazey	2021	5,142	30.6	61.4	24.4	8.3	5.9		
St Cleer and Menheniot	2021	5,079	45.5	35.8	17.0	22.1	6.3	18.8	
St Columb Major, St Mawgan and St Wenn	2021	4,684	32.9	34.7	10.4	10.5		44.5	
St Columb Minor and Colan	2021	4,236	30.6	48.4				51.6	
St Dennis and St Enoher	2021	5,826	33.2	18.4		3.8			77.9
St Goran, Tregony and the Roseland	2021	4,821	53.4	33.3			11.4	55.4	
St Ives East, Lelant and Carbis Bay	2021	4,892	46.4	46.3	8.9	35.1	9.7		
St Ives West and Towednack	2021	5,057	43.0	23.6	11.6		19.4	45.4	
St Mewan and Grampond	2021	4,306	48.1	46.6					53.4
St Newlyn East, Cubert and Goonhavern	2021	5,035	39.3	46.6			19.4	34.0	
St Stephen-in-Brannel	2021	5,164	30.5	70.4		29.6			
St Teath and Tintagel	2021	5,155	45.3	40.0		49.4	10.7		
Saltash Essa	2021	5,295	41.3	26.0	6.1	37.6	3.3	27.0	
Saltash Tamar	2021	5,117	40.9	38.6	12.0	15.3		34.1	
Saltash Trematon and Landrake	2021	4,335	47.0	46.3	7.1	31.1	4.3	11.2	
Stratton, Kilkhampston and Morwenstow	2021	4,932	42.4	43.4	8.6	36.8	11.2		
Threemilestone and Chacewater	2021	3,860	44.6	30.8		2.8	28.6	37.8	
Torpoint	2021	5,089	41.3	53.0	15.5	26.4	5.1		
Truro Boscawen and Redannick	2021	4,481	43.5	26.7	21.2	38.9	13.2		
Truro Moresk and Trehaverne	2021	5,214	41.8	29.8	21.2	8.6	11.7	28.7	
Truro Tregolls	2021	4,874	39.7	15.1	5.3		5.5	74.1	
Wadebridge East and St Minver	2021	4,939	45.5	48.6		32.7	16.8		1.9
Wadebridge West and St Mabyn	2021	5,358	43.4	26.2	7.6		8.9	57.4	

Derbyshire



Ward history of Derbyshire

	1973	1977	1981	1985	1989	1993	1997	2001	2005	2009	2013	2017	2021
Alfreton and Summercotes	Red	Red	Red	Red	Red	Red	Red	Red	Red	2	2	2	2
Alport and Derwent	Red	Blue	Grey	Blue	Blue	Blue	Blue	Blue	Blue	Blue	Blue	Blue	Blue
Ashbourne	Blue	Blue	Blue	Blue	Blue	Blue	Blue	Blue	Blue	Blue	Blue	Blue	Blue
Ashbourne	Blue	Blue	Blue	Blue	Blue	Blue	Blue	Blue	Blue	Blue	Blue	Blue	Blue
Aston	Blue	Blue	Blue	Blue	Blue	Blue	Blue	Blue	Blue	Blue	Red	Blue	Blue
Bakewell	Blue	Blue	Blue	Blue	Blue	Blue	Blue	Blue	Blue	Blue	Blue	Blue	Blue
Barlborough and Clowne	Grey	Grey	Red	Red	Red	Red	Red	Red	Red	Red	Red	Red	Blue
Belper	Red	Blue	Red	Blue	Blue	Red	Red	Red	Red	Blue	Red	Blue	Blue
Birdholme	Red	Grey	Red	Red	Red	Red	Red	Red	Red	Red	Red	Red	Red
Bolsover North	Red	Red	Red	Red	Red	Red	Red	Red	Red	Red	Red	Red	Red
Bolsover South	Red	Red	Red	Red	Red	Red	Red	Red	Red	Red	Red	Red	Red
Boythorpe and Brampton South	Red	Red	Red	Red	Red	Red	Red	Red	Yellow	Yellow	Red	Red	Red
Breadsall and West Hallam	Blue	Blue	Blue	Blue	Blue	Blue	Blue	Blue	Blue	Blue	Blue	Blue	Blue
Breaston	Red	Blue	Blue	Blue	Blue	Blue	Blue	Blue	Blue	Blue	Blue	Blue	Blue
Brimington	Red	Red	Red	Red	Red	Red	Red	Red	Red	Red	Red	Red	Red
Buxton North and East	Red	Red	Red	Red	Red	Red	Red	Red	Red	Red	Red	Blue	Blue
Buxton West	Blue	Blue	Blue	Blue	Blue	Blue	Red	Red	Blue	Blue	Blue	Blue	Blue
Chapel and Hope Valley	Blue	Blue	Blue	Blue	Blue	Blue	Red	Red	Blue	Blue	Blue	Blue	Blue
Clay Cross North	Red	Red	Red	Red	Red	Red	Red	Red	Red	Red	Red	Red	Blue
Clay Cross South	Red	Blue	Red	Red	Red	Red	Red	Red	Red	Red	Red	Red	Red
Derwent Valley	Grey	Blue	Blue	Blue	Blue	Blue	White	White	Yellow	Blue	Blue	Blue	Blue
Dovedale	Grey	Blue	Blue	Blue	Blue	Blue	Blue	Blue	Blue	Blue	Blue	Blue	Blue
Dronfield East	Red	Blue	Blue	Blue	Yellow	Yellow	Yellow	Yellow	Yellow	Red	Blue	Blue	Blue
Dronfield West and Walton	Red	Grey	Blue	Blue	Blue	Blue	Blue	Blue	Blue	Blue	Blue	Blue	Blue
Duffield and Belper South	Grey	Blue	Blue	Blue	Blue	Blue	Blue	Blue	Blue	Blue	Blue	Blue	Green
Eckington and Killamarsh	Red	Red	Red	Red	Red	Red	Red	Red	Red	Red	2	2	2
Etherow	Red	Blue	Red	Red	Red	Red	Red	Red	Red	Red	Red	Red	Red
Etwell & Repton	Blue	Blue	Blue	Blue	Blue	Blue	Blue	Blue	Blue	Blue	Blue	Blue	Blue
Glossop & Charlesworth	Blue	Blue	Blue	Blue	Blue	Blue	Blue	Blue	Blue	Blue	2	2	Red
Greater Heanor	Red	Blue	Red	Red	Grey	Red	Red	Red	Red	Blue	Red	Blue	Blue
Heanor Central	Red	Red	Red	Red	Red	Red	Red	Red	Red	Red	Red	Blue	Blue
Hilton	Red	Blue	Blue	Blue	Blue	Blue	Blue	Blue	Blue	Blue	Blue	Blue	Blue
Horsley	Red	Blue	Red	Blue	Blue	Red	Red	Red	Red	Blue	Blue	Blue	Blue
Ilkeston East	Red	Grey	Red	Red	Red	Red	Red	Red	Red	Red	Red	Blue	Blue
Ilkeston South	Blue	Blue	Red	Red	Red	Red	Red	Red	Red	Red	Red	Red	Blue
Ilkeston West	Blue	Blue	Red	Red	Red	Red	Red	Red	Red	Red	Red	Blue	Blue
Linton	Red	Blue	Red	Red	Red	Red	Red	Red	Red	Blue	Red	Blue	Blue
Long Eaton	2	Red	2	Red	Red	Red	Red	Red	Red	Red	Red	Red	Red
Loundsley Green and Newbold	Blue	Blue	Red	Red	Red	Yellow	Yellow	Yellow	Yellow	Yellow	Red	Red	Yellow
Matlock	Grey	Blue	Yellow	Yellow	Yellow	Yellow	Yellow	Yellow	Yellow	Yellow	Red	Yellow	Yellow
Melbourne	Grey	Blue	Blue	Blue	Blue	Blue	Blue	Blue	Blue	Blue	Blue	Blue	Blue
New Mills	Blue	Blue	Red	Red	Red	Red	Red	Red	Yellow	Yellow	Yellow	Yellow	Red
Petersham	Red	Blue	Red	Red	Red	Red	Red	Red	Red	Blue	Red	Blue	Blue
Ripley East and Codnor	Red	Grey	Red	Red	Red	Red	Red	Red	Red	Blue	Red	Blue	Blue
Ripley West and Heage	Red	Red	Red	Red	Red	Red	Red	Red	Red	Blue	Red	Blue	Blue
St Mary's	Red	Red	Red	Red	Red	Red	Red	Red	Yellow	Yellow	Red	Red	Red

Electoral history of Derbyshire - continued

	1973	1977	1981	1985	1989	1993	1997	2001	2005	2009	2013	2017	2021
Sandiacre	Blue	Blue	Blue	Blue	Blue	Blue	Blue	Blue	Blue	Blue	Blue	Blue	Blue
Sawley	Red	Blue	Red	Red	Red	Green	Green	Green	Green	Green	Blue	Blue	Blue
Shirebrook and Pleasley	Red	Red	Red	Red	Red	Red	Red	Red	Red	Red	Red	Red	Red
South Normanton and Pinxton	Red	Red	Red	Red	Red	Red	Red	Red	Red	Red	Red	Red	Blue
Spire			Red	Red	Red	Red	Red	Yellow	Red	Red	Red	Red	Red
Staveley	Red	Red	Red	Red	Red	Red	Red	Red	Red	Red	Red	Red	Red
Staveley North and Whittington	Red	Blue	Red	Red	Red	Red	Red	Yellow	Yellow	Yellow	Red	Yellow	Yellow
Sutton	Red	Red	Red	Red	Red	Red	Red	Red	Red	Red	Red	Red	Blue
Swadlincote Central	Red	Red	Red	Red	Red	Red	Red	Red	Red	Blue	Red	Blue	Blue
Swadlincote North	Red	Red	Red	Red	Red	Red	Red	Red	Red	Blue	Red	Red	Blue
Swadlincote South											Red	Blue	Blue
Tibshelf	Red	Red	Red	Red	Red	Red	Red	Red	Red	Red	Red	Red	Blue
Walton and West	Red	Blue	Blue	Blue	Blue	Yellow	Yellow	Yellow	Yellow	Yellow	Yellow	Blue	Yellow
Whaley Bridge	Blue	Blue	Red	Yellow	Yellow	Yellow	Yellow	Yellow	Yellow	Yellow	Yellow	Blue	Red
Wingerworth and Shirland	Red	Green	Green	Green	Red	Red	Red	Red			Blue	Blue	Blue
Wirksworth	Green	Blue	Blue	Yellow	Blue	Blue	Blue	Blue	Red	Blue	Red	Red	Blue

Alfreton and Summercotes

Amber Valley



Philip Rose **Con** **3,185** **54.7** **+16.7**

David Wilson **Con** **2,791** **47.9** **+11.4**

*Paul Smith Lab 2,237 38.4 - 3.9

*Steve Marshall-Clarke Lab 2,136 36.7 - 4.2

Steve Elliott Grn 599 10.3 + 4.4

Leo Swarvett Grn 301 5.2

Paul Slater LD 219 3.8 - 0.7

Kate Kift LD 182 3.1 0.0

Alport and Derwent

39% Derbyshire Dales

61% Mid-Derbyshire 3.75% swing Con to Lab



*David Taylor **Con** **2,620** **52.3** **- 5.5**

Ben Bellamy Lab 1,517 30.3 + 2.0

Rachel Hatchett Grn 671 13.4 + 7.0

Michael Heap LD 206 4.1 - 3.4

Ashbourne

Derbyshire Dales

0.75% swing LD to Con



*Steve Bull **Con** **3,013** **67.0** **- 6.4**

Peter Dobbs LD 541 12.0 - 7.9


John Hill Grn 474 10.5

Nick Whitehead Lab 470 10.4

Aston

South Derbyshire

5.3% swing Lab to Con



*Neil Atkin **Con** **2,092** **53.8** **+ 4.1**

Iain Wilson Lab 1,257 32.3 - 6.5

Caroline Scott Grn 281 7.2 + 4.8

John Hills LD 133 3.4 - 1.1

Alan Graves Ref 128 3.3

Bakewell

Derbyshire Dales

14.9% swing Con to Lab



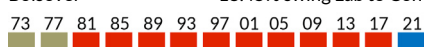
Alasdair Sutton **Con** **2,575** **52.8** **- 7.9**

Peter O'Brien Lab 2,298 47.2 +21.9

Barlborough and Clowne

Bolsover

18.45% swing Lab to Con



Natalie Hoy **Con** **1,710** **55.6** **+ 18.6**

Patricia Clough Lab 1,222 39.7 - 18.3

Benjamin Marshall LD 143 4.7 - 0.3

Belper

Mid-Derbyshire

0.45% swing Lab to Con



John Nelson **Con** **1,665** **43.1** **- 3.2**

Emma Monkman Lab 1,497 38.8 - 4.1

Julia Wozniczka Grn 423 11.0 + 4.9

John Morrissey LD 277 7.2 + 2.5

Birdholme

Chesterfield

6.85% swing Lab to Con



*Dave Allen **Lab** **1,372** **51.1** **- 8.1**

Paul Gibbons Con 881 32.8 + 5.6

Darren Yates Grn 235 8.7

Amanda Brassington LD 117 4.4 + 9.2

Kathryn Berridge Ind 63 2.3

Dean Rhodes Ind 18 0.7

Bolsover North

Bolsover

8.75% swing Lab to Con



Mick Yates **Lab** **1,180** **41.3** **- 16.4**

Matthew Hoy Con 865 30.3 + 1.1

Peter Roberts Ind 359 12.6

Martin Sanders Ind 275 9.6

Elaine Evans TUSC 108 3.8 - 2.8

Samuel Kay LD 67 2.3 - 4.2

Bolsover South

Bolsover

7.3% swing Lab to Con



*Joan E. Dixon **Lab** **1,375** **47.3** **- 5.3**

Ryan Cook Con 1,241 42.7 + 9.3

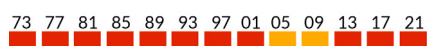
Steven Raison LD 166 5.7 - 0.3

Jonathan Dale TUSC 127 4.4 - 3.6

Boythorpe and Brampton South

Chesterfield

1.25% swing LD to Lab



Ron Mihaly **Lab** **1,331** **42.5** **- 3.1**

Keith Falconer LD 1,011 32.3 - 5.6

Heather Liggett Con 548 17.5 + 1.0

David Wadsworth Grn 160 5.1

Theresa Powell Ind 81 2.6

Breadsall and West Hallam

Mid-Derbyshire

10.8% swing Con to LD



Carol Hart **Con** **2,353** **57.2** **- 10.3**

Robert Mee LD 976 23.7 +11.3

Ian Wilson Lab 694 16.9 + 2.1

David Adams Ref 91 2.2

Breaston

59% Erewash

41% Mid-Derbyshire 9.15% swing Con to Grn



*Robert A. Parkinson **Con** **2,619** **59.7** **- 0.5**

Brent Poland Grn 942 21.5 +17.8

Adam Thompson Lab 823 18.8 - 4.8

Brimington

Chesterfield

3.6% swing Lab to Con



Dean Collins **Lab** **1,577** **56.1** **- 2.4**

Barry Thompson Con 803 28.6 + 4.8

Shirley Niblock LD 184 6.5 - 2.8

Carl Chambers Ind 167 5.9

Ruth Perry Ind 81 2.9

Buxton North and East

High Peak

2.8% swing Lab to Con



Linda Grooby **Con** **1,559** **48.8** **+ 4.8**

Caitlin Bisknell Lab 1,350 42.3 - 0.8

Peter Crook Grn 182 5.7 + 1.7

Chris Gould Ref 65 2.0

Chris Weaver LD 39 1.2 - 7.7

Buxton West

High Peak

3.95% swing Con to Lab



Tony Kemp **Con** **1,900** **46.2** **- 1.3**

David Newton Lab 1,693 41.2 + 6.6

Eileen Reynolds Grn 351 8.5 + 1.5

Stan Heptinstall LD 170 4.1 - 6.8

Chapel and Hope Valley

High Peak

7.55% swing Con to Grn



Nigel Gourlay **Con** **2,025** **46.9** **+ 1.9**

Joanna Collins Grn 907 21.0 +17.0

Phil Harrison Lab 885 20.5 - 2.9

Paddy Bann Ind 395 9.2

James Patterson LD 102 2.4 - 25.2



Clay Cross North

North East Derbyshire

16.95% swing Lab to LD



Charlotte Cupit **Con** **1,684** **48.6** **+25.6**

Janet Hill Lab 1,084 31.3 - 8.3

Ross Shipman LD 695 20.1 - 10.7

Clay Cross South

71% Bolsover
29% North East Derbyshire 8.3% swing Lab to Con



*Kevin Gillott	Lab	1,820	54.7	- 5.3
William Armitage	Con	1,320	39.7	+11.3
Julia Affleck	LD	112	3.4	- 0.5
Dave Jones	Ref	77	2.3	

Derwent Valley

Derbyshire Dales 14.15% swing Con to LD



Susan Hobson	Con	2,320	54.8	- 1.9
Claire Cadogan	LD	1,910	45.2	+30.2

Dovedale

Derbyshire Dales 11.8% swing Con to Grn



*Simon A. Spencer	Con	2,261	60.0	+13.0
Neil Buttle	Grn	1,510	40.0	+36.6

Dronfield East

North East Derbyshire 5.55% swing Lab to Con



*Alex Dale	Con	2,273	59.3	+ 2.7
Roland Lovatt	Lab	989	25.8	- 8.4
Simon Temple	LD	364	9.5	+ 4.1
Carly Radford	Grn	207	5.4	

Dronfield West and Walton

North East Derbyshire 0.75% swing Con to Lab



*Angelique Foster	Con	3,171	68.3	+ 3.0
David Cheetham	Lab	1,150	24.8	+ 4.5
Emma Harpham	LD	324	7.0	- 0.9



Duffield and Belper South

Mid-Derbyshire 25.9% swing Con to Grn



Gez Kinsella	Grn	2,277	50.7	+38.9
Chris Short	Con	1,569	34.9	- 12.9
Joel Bryan	Lab	514	11.4	- 12.6
Sue Allen	LD	134	3.0	- 3.7

Eckington and Kilamarsh

North East Derbyshire 13.0% swing Lab to Con



Mark Foster	Con	3,324	56.0	+15.1
Carolyn Renwick	Con	3,152	53.1	+16.6
Steve Pickering	Lab	2,144	36.1	- 9.7
Anne Clarke	Lab	1,994	33.6	- 10.7
Mark Firth	LD	517	8.7	+ 0.4
Alan Marshall	LD	391	6.6	+ 0.9
John Rose	Ind	171	2.9	

Etherow

High Peak 6.25% swing Lab to Con



*Becki Woods	Lab	1,243	47.2	- 6.7
Thomas Wynne	Con	1,119	42.5	+ 5.8
Robert Hodgetts-Hayley	Grn	178	6.8	+ 3.3
Chaeles Jevon	LD	49	1.9	- 3.9
Christopher Boyle	UKIP	47	1.8	

Etwall and Repton

South Derbyshire 4.0% swing Con to Lab



*Martyn Ford	Con	2,889	62.5	- 5.6
John McCallum	Lab	921	19.9	+ 2.4
Amanda Baker	Grn	576	12.5	
Stephen Hardwick	LD	237	5.1	- 5.2

Glossop and Charlesworth

High Peak 2.85% swing Con to Lab



Damien Greenhalgh	Lab	3,670	44.6	+ 3.7
*Jean Wharmby	Con	3,509	42.7	+ 0.6
Gerry Dominey	Lab	3,339	40.6	+ 5.7
Dom Starkey	Con	3,149	38.3	- 2.7
Robyn Summers	Grn	849	10.3	+ 3.7
Stephen Worrall	LD	539	6.6	- 0.9



Greater Heanor

Amber Valley 16.95% swing Lab to Con



*Alexander Stevenson	Con	2,049	66.3	+18.4
Suqie Banwait	Lab	734	23.8	- 15.5
Cathie Hallsworth	Grn	211	6.8	+ 4.6
Jerry Marler	LD	96	3.1	+ 0.7

Heanor Central

Amber Valley 12.5% swing Lab to Con



*Richard Iliffe	Con	1,897	59.1	+15.5
Paul Jone	Lab	1,011	31.5	- 9.5
Tina Pritchard	Grn	206	6.4	+ 4.7
Michelle Belsom	LD	94	2.9	- 0.9



Hilton

South Derbyshire 3.8% swing Lab to Con



*Julie Patten	Con	1,985	65.1	+ 1.5
Julie Jackson	Lab	541	17.7	- 6.1
Grahame Andrew	LD	275	9.0	+ 2.5
Matin Wall	Grn	247	8.1	

Horsley

Amber Valley 0.7% swing Con to Lab



Trevor Ainsworth	Con	2,637	62.9	- 1.2
Matthew Jones	Lab	966	23.0	+ 0.2
Matt McGuinness	Grn	453	10.8	+ 7.8
Gemma Quinton	LD	135	3.2	- 1.6

Ilkeston East

Erewash 5.1% swing Lab to Con



*Robert Flatley	Con	1,399	52.2	+10.4
Geoff Stratford	Lab	1,041	38.8	+ 0.2
Zee Sheldon	Grn	179	6.7	+ 3.9
Kristopher Watts	LD	62	2.3	- 1.0



Ilkeston South

Erewash 3.15% swing Lab to Con



Aaron Gibson	Con	1,401	48.6	+ 8.3
James Dawson	Lab	1,217	42.3	+ 2.0
Heather Hierons	Grn	168	5.8	+ 2.0
Angela Togni	LD	94	3.3	+ 0.2

Ilkeston West

Erewash 6.9% swing Lab to Con



*Tony King	Con	1,919	57.2	+ 8.9
Dan Whittle	Lab	1,154	34.4	- 4.9
Abbie Monaghan	Grn	206	6.1	
Jennifer Smith	LD	76	2.3	- 0.5

Linton

South Derbyshire 6.45% swing Con to Lab



Stuart Swann	Con	1,477	45.9	- 13.2
Dan Pegg	Lab	985	30.6	- 0.3
Amy Wheelton	Ind	753	23.4	

Long Eaton

Erewash

4.9% swing Lab to Con



*Alan Griffiths	Con	1,685	50.0	+ 5.8
Gordon Thomas	Lab	1,215	36.1	- 4.0
Lee Fletcher	Grn	265	7.9	+ 3.7
Rachel Allen	LD	204	6.1	+ 2.0

Loundsley Green and Newbold

Chesterfield

10.6% swing Lab to LD



Ed Fordham	LD	1,358	39.4	+11.1
*Mick Wall	Lab	1,284	37.3	- 10.1
Sanjoy Sen	Con	638	18.5	- 0.7
David Jones	Ind	165	4.8	

Matlock

Derbyshire Dales

12.6% swing Con to LD



Sue Burfoot	LD	2,350	57.8	+15.5
Valerie Taylor	Con	861	21.2	- 9.7
Trevor Page	Lab	621	15.3	- 11.5
Christabel Holland	Grn	235	5.8	

Melbourne

South Derbyshire

10.0% swing Con to Lab

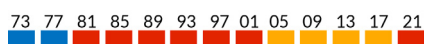


David D.C Muller	Con	1,792	50.0	- 15.9
Jane Carroll	Lab	862	24.1	+ 4.1
Jonathan Wood	Grn	770	21.5	
Thomas James	LD	160	4.5	- 4.6

New Mills

High Peak

14.6% swing LD to Lab



Anne Clarke	Lab	1,841	43.8	+12.6
*Beth Atkin	LD	1,190	28.3	- 16.6
Tony Ashton	Con	932	22.1	+ 2.3
Matthew Paterson	Grn	245	5.8	+ 1.6

Petersham

Erewash

3.45% swing Lab to Con



*Garry Hickton	Con	1,631	47.6	+ 5.7
Laurie Morgen	Lab	1,241	36.2	- 1.2
Charlotte Land	Grn	319	9.3	+ 4.9
Jane Oseman	LD	236	6.9	- 3.6

Ripley East and Codnor

Amber Valley

5.3% swing Lab to Con

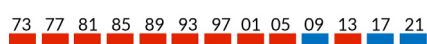


*Ron Ashton	Con	2,039	58.3	+ 6.1
Tony Holmes	Lab	1,188	33.9	- 4.5
Jamie Walls	Grn	168	4.8	+ 2.6
Kate Smith	LD	105	3.0	+ 1.1

Ripley West and Heage

Amber Valley

5.6% swing Lab to Con



Paul Moss	Con	2,362	56.4	+ 5.9
Paul Lobley	Lab	1,396	33.3	- 5.3
Michael Bedford	Grn	314	7.5	+ 4.8
Paul Smith	LD	119	2.8	- 0.7

St Mary's

Chesterfield

7.05% swing Lab to Con



*Jean Innes	Lab	1,248	44.2	- 6.1
Amy Dale	Con	867	30.7	+ 8.0
Tony Rogers	LD	452	16.0	+ 1.8
Paul Stone	Ind	259	9.2	

Sandiacre

85% Erewash

15% Mid-Derbyshire

0.6% swing Lab to Con



*Wayne Major	Con	2,281	62.0	+ 3.6
Celia Powers	Lab	973	26.5	+ 2.4
Ashley Dunn	Grn	224	6.1	+ 3.4
Susannah Watts	LD	133	3.6	- 7.2
Gaynor Watts	Ref	67	1.8	

Sawley

Erewash

4.45% swing Con to Lab

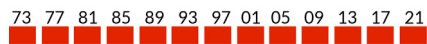


*Kewal S. Athwal	Con	2,035	53.6	+ 0.9
Denise Bond	Lab	1,071	28.2	+ 9.8
James Archer	LD	457	12.0	+ 0.3
Stephanie Dunn	Grn	150	3.9	+ 2.1
Jo Homer	Ref	87	2.3	

Shirebrook and Pleasley

Bolsover

4.25% swing Lab to Con



*Christine Dale	Lab	1,303	56.0	+ 7.6
Slywester Zwierzynski	Con	770	33.1	+16.1
Helen Oakton	LD	155	6.7	+ 0.9
David Murray	TUSC	98	4.2	

South Normanton and Pinxtton

Bolsover

10.0% swing Lab to Con



Julian Siddle	Con	1,307	46.3	+13.9
*Jim Coyle	Lab	1,124	39.8	- 6.1
Andrew Joesbury	Ind	254	9.0	
John Wilcock	LD	56	2.0	- 5.9
Brian Loader	TUSC	41	1.5	

Spire

Chesterfield

5.85% swing Lab to Con



Ludwig Ramsey	Lab	1,127	47.4	- 7.7
Oliver Scheidt	Con	619	26.0	+ 4.0
Adrian Mather	LD	441	18.5	+ 6.0
Andy Barton	Grn	193	8.1	

Staveley

83% Chesterfield

17% North East Derbyshire swing incalculable



Anne Hayes	Lab	832	31.1	- 21.2
Paul Mann	Ind	785	29.4	
Mick Bagshaw	Ind	555	20.7	- 0.2
Niall Hopkinson	Con	500	18.7	- 0.7

Staveley North and Whittington

North East Derbyshire

11.15% swing Lab to LD



*Barry Bingham	LD	1,560	53.4	+10.3
Marion Thorpe	Lab	724	24.8	- 12.0
Adam Parrish	Con	545	18.7	+ 2.2
Colin Stimson	Ind	92	3.1	

Sutton

71% Bolsover

29% North East Derbyshire

14.15% swing Lab to Con



Jack Woolley	Con	1,420	46.8	+16.5
*Nigel Barker	Lab	1,272	42.0	- 11.8
Emily Main	Grn	178	5.9	
Kieron Payne	Ind	97	3.2	
Blaine Uknighted	LD	64	2.1	- 3.6

Swadlincote Central

South Derbyshire

5.7% swing Lab to Con



*Gary Musson	Con	1,304	55.4	+11.8
Alan Jones	Lab	932	39.6	+ 0.4
Sylvia Dearing	Grn	116	4.9	

Swadlincote North
South Derbyshire 8.2% swing Lab to Con

73 77 81 85 89 93 97 01 05 09 13 17 21

Peter Smith Con **1,081** **52.0 +13.7**
*Sean Bambrick Lab 997 48.0 - 2.7

Swadlincote South
South Derbyshire 11.95% swing Lab to Con

73 77 81 85 89 93 97 01 05 09 13 17 21

Roger Redfren Con **1,457** **59.2 +13.8**
Louise Mulgrew Lab 798 32.4 - 10.1
Jude Boynton Grn 207 8.4

Tibshelf
Bolsover 11.3% swing Lab to Con

73 77 81 85 89 93 97 01 05 09 13 17 21

James Barron Con **1,256** **37.7 + 7.5**
*Clive Moseby Lab 1,234 37.0 - 15.1
Debbie Marshall-Crofts Ind 582 17.5
Nick Avis Grn 206 6.2
Morgan Leggett LD 53 1.6 - 4.5

Walton and West
Chesterfield 2.5% swing Con to LD

73 77 81 85 89 93 97 01 05 09 13 17 21

Paul Niblock LD **1,508** **38.1 + 2.2**
*John Boulton Con 1,446 36.6 - 2.8
Stephen Lismore Lab 759 19.2 - 5.4
Simon Geikie Grn 241 6.1

Whaley Bridge
High Peak 10.35% swing Con to Lab

73 77 81 85 89 93 97 01 05 09 13 17 21

***Ruth George** Lab **2,544** **51.9 +24.3**
Edwina Currie Jones Con 1,878 38.3 + 3.6
David Lomax LD 340 6.9 - 26.9
Lucas Jones Grn 138 2.8 - 1.3

Wingerworth and Shirland
80% Bolsover
20% North East Derbyshire swing incalculable

73 77 81 85 89 93 97 01 05 09 13 17 21

***Barry Lewis** Con **2,536** **55.4 - 3.4**
Frank
Adlington-Stringer Grn 1,086 23.7
Ross Griffin Lab 768 16.8 - 11.5
Camille Ramshaw LD 187 4.1 - 3.3

Wirksworth
Derbyshire Dales 2.1% swing Lab to Con

73 77 81 85 89 93 97 01 05 09 13 17 21

Dermot Murphy Con **1,993** **42.3 - 2.0**
Diane Fletcher Lab 1,826 38.8 - 6.2
John Ward Grn 491 10.4 + 5.4
Richard Bright Ind 214 4.5
Paul Cruise LD 185 3.9 - 1.8

Summary of results: Derbyshire

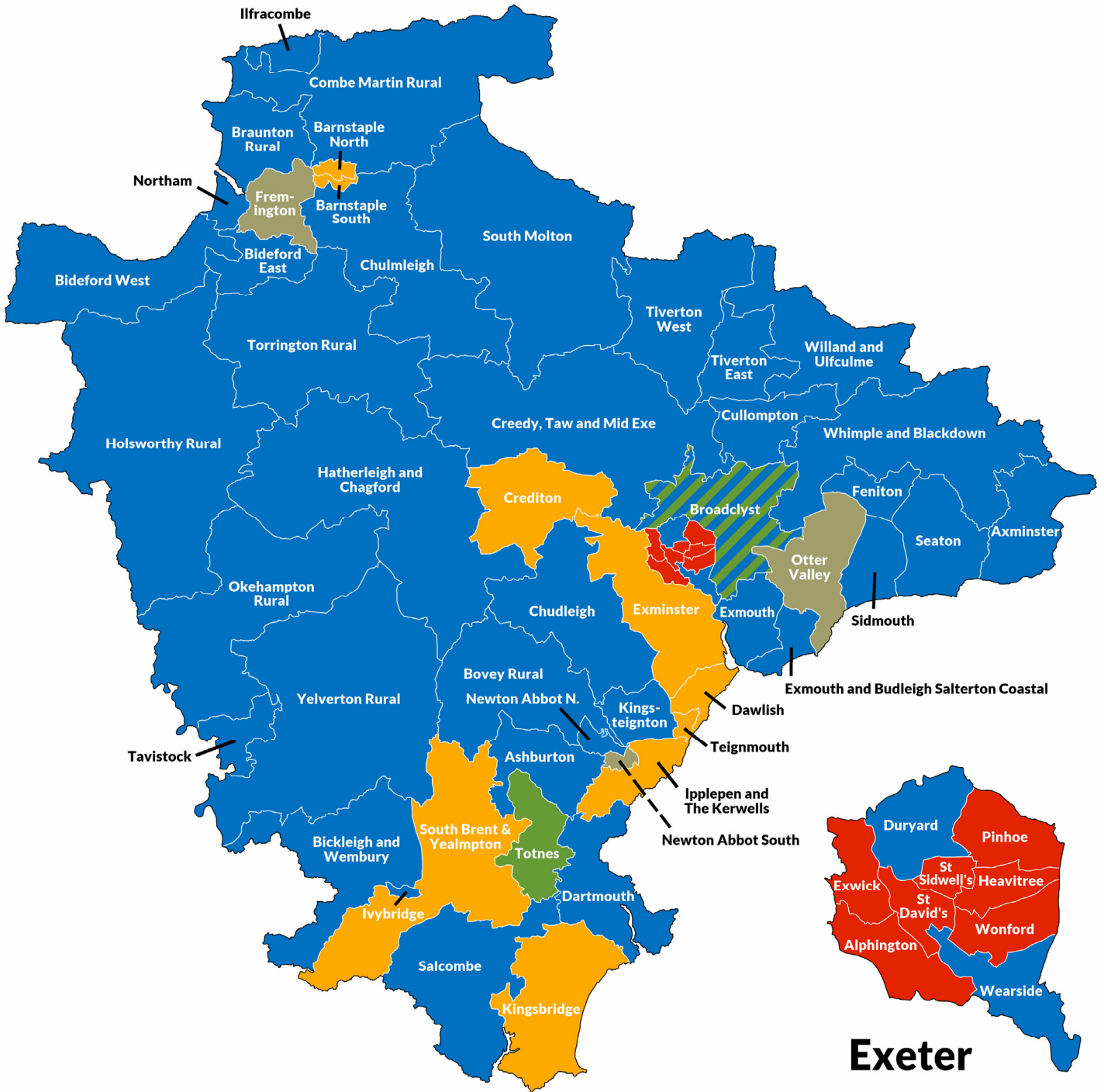
	Year	Elec	%Poll	Con	Lab	LD	Grn	Ind	Other
Alfreton and Somercotes	2021	20,392	31.9	51.3	37.5	3.4	7.8		
	2017	19,007	33.6	37.3	41.6	3.8	5.9		11.4
Alport and Derwent	2021	10,716	47.2	52.3	30.3	4.1	13.4		
	2017	9,616	45.9	57.8	28.3	7.5	6.4		
Ashbourne	2021	10,520	43.0	67.0	10.4	12.0	10.5		
	2017	9,524	39.4	73.4		19.9			6.7
Aston	2021	11,339	34.6	53.8	32.3	3.4	7.2		3.3
	2017	9,687	36.2	49.7	38.8	4.5	2.4		4.6
Bakewell	2021	9,420	51.9	52.8	47.2				
	2017	9,674	45.2	60.7	25.3	14.0			
Barlborough and Clowne	2021	9,604	32.4	55.6	39.7	4.7			
	2017	9,307	27.7	37.0	58.0	5.0			
Belper	2021	9,207	42.3	43.1	38.8	7.2	11.0		
	2017	8,858	41.9	46.3	42.9	4.7	6.1		
Birdholme	2021	8,500	31.8	32.8	51.1	4.4	8.7	3.0	
	2017	8,725	32.0	27.2	59.2	13.6			
Bolsover North	2021	10,462	27.5	30.3	41.3	2.3		22.2	3.8
	2017	10,033	24.6	29.2	57.7	6.5			6.6
Bolsover South	2021	10,162	28.9	42.7	47.3	5.7			4.4
	2017	9,853	25.8	33.4	52.6	6.0			8.0
Boythorpe and Brampton South	2021	7,969	39.5	17.5	42.5	32.3	5.1	2.6	
	2017	8,071	37.7	16.5	45.6	37.9			
Breadsall and West Hallam	2021	9,312		57.2	16.9	23.7			2.2
	2017	9,403	40.0	67.5	14.8	12.4			5.3
Breaston	2021	10,323		59.7	18.8		21.5		
	2017	10,406	38.2	60.2	23.6	6.1	3.7		6.4
Brimington	2021	9,804	28.9	28.6	56.1	6.5		8.8	
	2017	9,811	29.1	23.8	58.5	9.3		8.3	
Buxton North and East	2021	8,870		48.8	42.3	1.2	5.7		2.0
	2017	8,864	34.2	44.0	43.1	8.9	4.0		
Buxton West	2021	9,248	44.8	46.2	41.2	4.1	8.5		
	2017	9,340	40.1	47.5	34.6	10.9	7.0		

Chapel and Hope Valley	2021	9,692	44.8	46.9	20.5	2.4	21.0	9.2
	2017	9,385	42.5	45.0	23.4	27.6	4.0	
Clay Cross North	2021	9,963	35.0	48.6	31.3	20.1		
	2017	9,035	35.3	23.0	39.6	30.8		6.6
Clay Cross South	2021	9,730	34.4	39.7	54.7	3.4		2.3
	2017	9,633	32.8	28.4	60.1	3.9		7.5
Derwent Valley	2021	9,472	45.4	54.8		45.2		
	2017	9,514	42.5	56.7	22.2	15.0		6.1
Dovedale	2021	9,005	42.2	60.0			40.0	
	2017	9,133	42.3	47.0	11.2	6.2	3.4	32.2
Dronfield East	2021	9,762	39.5	59.3	25.8	9.5	5.4	
	2017	9,826	38.6	56.6	34.2	5.4		3.8
Dronfield West and Walton	2021	10,521	44.5	68.3	24.8	7.0		
	2017	10,473	42.0	65.3	20.3	7.9		6.5
Duffield and Belper South	2021	9,330	48.4	34.9	11.4	3.0	50.7	
	2017	8,956	41.5	47.8	24.0	6.7	11.8	9.7
Eckington and Killamarsh	2021	19,121	33.4	54.5	34.8	7.7		2.9
	2017	18,892	28.7	38.7	45.0	7.9		8.4
Etherow	2021	8,281	32.1	42.5	47.2	1.9	6.8	1.8
	2017	8,288	28.8	36.7	53.9	5.8	3.5	
Etwall & Repton	2021	12,600	36.8	62.5	19.9	5.1	12.5	
	2017	9,939	39.0	68.	17.5	10.3		4.1
Glossop & Charlesworth	2021	17,911	44.9	40.5	42.6	6.6	10.3	
	2017	17,499	38.6	41.5	37.9	6.5	5.4	11.7
Greater Heanor	2021	9,786	31.9	66.3	23.8	3.1	6.8	
	2017	9,037	33.2	47.9	38.8	2.4	2.2	8.7
Heanor Central	2021	9,777	33.2	59.1	31.5	2.9	6.4	
	2017	9,167	34.8	43.6	41.0	3.8	1.7	9.9

Summary of results: Derbyshire - continued

	Year	Elec	%Poll	Con	Lab	LD	Grn	Ind	Other
Hilton	2021	10,075	30.6	65.1	17.7	9.0	8.1		
	2017	9,515	30.5	63.6	23.8	6.5			6.1
Horsley	2021	10,621	39.9	62.9	23.0	3.2	10.8		
	2017	10,041	40.6	64.1	22.8	4.8	3.0		5.2
Ilkeston East	2021	9,879		52.2	38.8	2.3	6.7		
	2017	9,701	27.6	41.8	38.6	3.3	2.8		13.6
Ilkeston South	2021	9,760		48.6	42.3	3.3	5.8		
	2017	9,132	28.9	40.3	44.8	3.1	3.8		8.1
Ilkeston West	2021	9,565		57.2	34.4	2.3	6.1		
	2017	9,565	33.8	48.3	39.3	2.8		2.4	7.3
Linton	2021	9,612	33.7	45.9	30.6			23.4	
	2017	8,773	33.8	59.1	30.9	4.9			5.1
Long Eaton	2021	9,881		50.0	36.1	6.1	7.9		
	2017	9,775	34.1	44.2	40.1	4.1	4.2	1.1	6.3
Loundsley Green & Newbold	2021	9,022	38.4	18.5	37.3	39.4		4.8	
	2017	9,184	38.2	19.2	47.4	28.3		5.1	
Matlock	2021	8,795	46.6	21.2	15.3	57.8	5.8		
	2017	8,575	52.1	30.9	26.8	42.3			
Melbourne	2021	9,622	37.6	50.0	24.1	4.5	21.5		
	2017	9,343	37.7	65.9	20.0	9.1			5.1
New Mills	2021	9,862	43.0	22.1	43.8	28.3	5.8		
	2017	9,901	42.6	19.8	31.2	44.9	4.2		
Petersham	2021	10,082		47.6	36.2	6.9	9.3		
	2017	9,996	32.9	41.9	37.4	10.5	4.4		5.7
Ripley East & Codnor	2021	10,536	33.6	58.3	33.9	3.0	4.8		
	2017	9,856	35.0	52.2	38.4	1.9	2.2		5.2
Ripley West & Heage	2021	10,382	40.8	56.4	33.3	2.8	7.5		
	2017	10,172	43.0	50.5	38.6	3.5	2.7		4.8
St Mary's	2021	9,468	30.1	30.7	44.2	16.0		9.2	
	2017	9,373	30.4	22.7	50.3	14.2	3.0		9.7
Sandiacre	2021	9,362		62.0	26.5	3.6	6.1		1.8
	2017	9,437	37.5	58.4	24.1	10.8	2.7		4.0
Sawley	2021	9,329		53.6	28.2	12.0	3.9		2.3
	2017	9,618	40.0	52.7	18.4	11.7	1.8	11.2	4.0
Shirebrook & Pleasley	2021	9,752	24.1	33.1	56.0	6.7			4.2
	2017	9,350	27.1	17.0	48.4	5.8		20.4	8.4
South Normanton & Pinxton	2021	10,378	27.1	46.3	39.8	2.0		9.0	1.5
	2017	10,153	24.5	32.4	45.9	7.9			13.8
Spire	2021	7,704	31.1	26.0	47.4	18.5	8.1		
	2017	7,736	29.8	22.0	55.1	12.5		10.4	
Staveley	2021	9,085	29.6	18.7	31.1			50.1	
	2017	9,064	28.1	19.4	52.3	7.4		20.9	
Staveley North & Whittington	2021	9,096	32.3	18.7	24.8	53.4		3.1	
	2017	9,312	33.2	16.5	40.4	43.1			
Sutton	2021	10,078	30.3	46.8	42.0	2.1	5.9	3.2	
	2017	9,661	28.0	30.3	53.8	5.7			10.2
Swadlincote Central	2021	9,919	23.9	55.4	39.6		4.9		
	2017	9,518	26.3	43.6	39.2	5.3			11.9
Swadlincote North	2021	9,309	22.6	52.0	48.0				
	2017	9,319	24.9	38.3	50.7	2.9			8.0
Swadlincote South	2021	10,052	24.9	59.2	32.4		8.4		
	2017	9,459	25.6	45.4	42.5	3.8			8.2
Tibshelf	2021	10,685	31.4	37.7	37.0	1.6	6.2	17.5	
	2017	10,426	27.8	30.2	52.1	6.1			11.7
Walton & West	2021	8,124	49.0	36.6	19.2	38.1	6.1		
	2017	8,282	47.2	39.4	24.6	35.9			
Whaley Bridge	2021	8,847	55.7	38.3	51.9	6.9	2.8		
	2017	8,569	44.9	34.7	27.6	33.6	4.1		
Wingerworth & Shirland	2021	11,312	40.7	55.4	16.8	4.1	23.7		
	2017	10,894	38.5	58.8	28.3	7.4			5.6
Wirksworth	2021	10,183	46.5	42.3	38.8	3.9	10.4	4.5	
	2017	10,082	44.9	44.3	45.0	5.7	5.0		

Devon



Electoral history of Devon

	1973	1977	1981	1985	1989	1993	1997	2001	2005	2009	2013	2017	2021
Alphington and Cowick	Orange	Blue	Blue	Orange	Orange	Orange	Orange	Red	Orange	Orange	Red	Red	Red
Ashburton and Buckfastleigh	Blue	Blue	Blue	Blue	Blue	Blue	Blue	Blue	Blue	Blue	Blue	Blue	Blue
Axminster	Grey	Blue	Blue	Orange	Blue	Blue	Blue	Grey	Orange	Blue	Blue	Blue	Blue
Barnstaple North	Orange	Light Blue	Orange	Orange	Orange	Orange	Orange	Orange	Orange	Orange	Orange	Orange	Orange
Barnstaple South	Orange	Orange	Orange	Orange	Orange	Orange	Orange	Orange	Orange	Orange	Blue	Blue	Orange
Bickleigh and Wembury									Blue	Blue	Blue	Blue	Blue
Bideford East	Orange	Blue	Orange	Orange	Orange	Orange	Orange	Orange	Orange	Blue	Purple	Blue	Blue
Bideford West and Hartland											Purple	Blue	Blue
Bovey Rural	Blue	Grey	Grey	Blue	Blue	Blue	Orange	Orange	Orange	Blue	Blue	Blue	Blue
Braunton Rural	Blue	Blue	Blue	Orange	Blue	Orange	Orange	Orange	Orange	Blue	Blue	Blue	Blue
Broadclyst				Blue	Blue	Orange	Orange	Orange	Orange	Blue	Blue	2	Green
Chudleigh and Teign Valley									Blue	Blue	Blue	Blue	Blue
Chulmleigh and Landkey									Orange	Blue	Blue	Blue	Blue
Combe Martin Rural	Orange	Blue	Orange	Blue	Orange	Orange	Orange	Orange	Orange	Blue	Blue	Blue	Blue
Crediton	Orange	Blue	Blue	Blue	Blue	Orange	Blue	Blue	Orange	Orange	Orange	Orange	Orange
Creedy Taw and Mid-Exe	Blue	Blue	Blue	Blue	Blue	Orange	Blue	Blue	Blue	Blue	Blue	Blue	Blue
Cullompton and Bradninch	Blue	Blue	Blue	Orange	Blue	Orange	Orange	Orange	Orange	Blue	Blue	Blue	Blue
Dartmouth and Marlton	Blue	Blue	Blue	Blue	Blue	Blue	Blue	Blue	Blue	Blue	Blue	Blue	Blue
Dawlish	Grey						Orange	Orange	Orange	Blue	Blue	Blue	Orange
Duryard and Pennsylvania	Blue	2	2			Orange	Orange	Orange	Orange	Orange	Orange	Orange	Blue
Exminster and Haldon	Blue	Blue	Blue	Blue	Light Blue	Orange	Orange	Orange	Orange	Orange	Orange	Orange	Orange
Exmouth	Blue	Blue	Blue	Orange	Blue	Orange	Orange	Orange	Orange	Orange	Purple	2	2
Exmouth and Budleigh Salterton	Blue	Blue	Blue	Blue	Blue	Blue	Blue	Blue	Blue	Blue	Orange	Blue	Blue
Exwick and St Thomas	Red	Blue	Red	Red	Red	Red	Red	Red	Orange	Orange	Red	Red	Red
Feniton and Honiton	Blue	Blue	Blue	Orange	Blue	Blue	Blue	Blue	Blue	Blue	Blue	Blue	Blue
Fremington Rural	Blue	Blue	Blue	Blue	Blue	Blue	Blue	Blue	Blue	Grey	Grey	Grey	Grey
Hatherleigh and Chagford	Blue	Blue	Blue	Blue	Blue	Blue	Blue	Blue	Blue	Blue	Blue	Blue	Blue
Heavitree and Whipton Barton	Orange	Orange	Orange	Orange	Orange	Orange	Orange	Orange	Red	Red	Red	Red	Blue
Holsworthy Rural	Blue	Blue	Blue	Blue	Blue	Blue	Blue	Blue	Orange	Orange	Orange	Orange	Orange
Ilfracombe	Grey	Grey	Blue	Blue	Blue	Blue	Blue	Blue	Blue	Blue	Grey	Blue	Blue
Ipplepen and The Kerswells	Blue	Blue	Blue	Blue	Blue	Blue	Blue	Blue	Blue	Blue	Blue	Blue	Orange
Ivybridge				Orange	Blue	Orange	Blue	Blue	Blue	Blue	Blue	Blue	Blue
Kingsbridge	Blue	Blue	Blue	Blue	Blue	Blue	Blue	Blue	Orange	Orange	Orange	Orange	Orange
Kingsteignton and Teign Estuary	Blue	Blue	Blue	Blue	Blue	Grey	Orange	Orange	Orange	Blue	Purple	Blue	Blue
Newton Abbot North	Red	Blue	Blue	Blue	Blue	Red	Blue	Blue	Blue	Orange	Orange	Orange	Blue
Newton Abbot South	Red	Blue	Blue	Orange	Blue	Blue	Blue	Blue	Blue	Blue	Orange	Orange	Grey
Northam	Orange	Blue	Blue	Blue	Blue	Blue	Blue	Blue	Orange	Blue	Blue	Blue	Blue
Okehampton Rural	Grey	Grey	Blue	Blue	Blue	Blue	Blue	Blue	Blue	Blue	Blue	Blue	Blue
Otter Valley	Blue	Blue	Blue	Blue	Blue	Grey	Grey	Grey	Grey	Grey	Grey	Grey	Grey
Pinhoe and Mincinglake	2	2	2	Red	Red	Red	Red	Red	Red	Red	Red	Red	Red
Salcombe				Blue	Blue	Blue	Blue	Blue	Blue	Blue	Blue	Blue	Blue
Seaton and Colyton	Orange	Blue	Blue	Orange	Blue	Orange	Orange	Orange	Orange	Blue	Blue	Blue	Blue
Sidmouth	Blue	Blue	Blue	Blue	Blue	Grey	Blue	Blue	Blue	Blue	Blue	Blue	Blue
South Brent and Yealmpton									Blue	Blue	Blue	Blue	Orange
South Molton	Grey	Grey	Orange	Orange	Orange	Orange	Orange	Blue	Blue	Blue	Blue	Blue	Blue
St David's and Haven Banks	2	2	2	Blue	Blue	Red	Red	Red	Orange	Orange	Red	Red	Red
St Sidwells and St James				Red	Red	Red	Red	Red	Red	Red	Red	Red	Red
Tavistock	Blue	Blue	Blue	Blue	Blue	Blue	Blue	Blue	Blue	Blue	Blue	Blue	Blue
Teignmouth	Grey	Blue	Blue	Blue	Blue	Blue	Blue	Blue	Blue	Blue	Orange	Blue	Orange
Tiverton East	Blue	Blue	Blue	Orange	Orange	Orange	Orange	Blue	Orange	Orange	Orange	Blue	Blue
Tiverton West	Grey	Grey	Grey	Grey	Grey	Grey	Grey	Grey	Grey	Blue	Blue	Blue	Blue
Torrington Rural	Grey	Blue	Orange	Blue	Blue	Blue	Blue	Blue	Orange	Orange	Blue	Blue	Blue
Totnes and Dartington	Blue	Blue	Blue	Orange	Blue	Orange	Blue	Orange	Orange	Green	Green	Green	Green
Wearside and Topsham	Blue	Blue	Blue	Blue	Blue	Blue	Blue	Blue	Blue	Blue	Blue	Blue	Blue
Whimble and Blackdown									Blue	Blue	Blue	Blue	Blue
Willand and Uffculme										Blue	Blue	Blue	Blue
Wonford and St Loyes												Red	Red
Yelverton Rural	Grey	Blue	Blue	Blue	Blue	Orange	Orange	Orange	Orange	Blue	Blue	Blue	Blue

Alphington and Cowick

Exeter 1.85% swing Lab to Con

73 77 81 85 89 93 97 01 05 09 13 17 21

*Yvonne Atkinson	Lab	1,955	42.1	- 1.3
Katherine New	Con	1,700	36.6	+ 2.4
Julyan M. Levy	Grn	507	10.9	+ 4.8
Rod Ruffle	LD	483	10.4	- 3.1

Ashburton and Buckfastleigh

35% Central Devon
65% Newton Abbot 3.25% swing LD to Con

73 77 81 85 89 93 97 01 05 09 13 17 21

Sarah Parker-Khan	Con	1,741	41.1	+ 4.6
John Nutley	LD	1,444	34.1	- 1.9
Andy Williamson	Grn	549	13.0	
Su Maddocks	Lab	501	11.8	+ 3.4

Axminster

Tiverton and Honiton 2.65% swing Con to IEDA

73 77 81 85 89 93 97 01 05 09 13 17 21

*Ian L. Hall	Con	1,672	43.8	- 3.4
Paul G. Hayward	IEDA	1,439	37.7	+ 1.9
Oliver S. Tucker	Lab	498	13.0	+ 4.7
Jules Hoyles	LD	209	5.5	- 3.2

Barnstaple North

North Devon 13.05% swing LD to Grn

73 77 81 85 89 93 97 01 05 09 13 17 21

Ian Roome	LD	1,499	44.5	- 8.3
Robbie Mack	Grn	837	24.9	+17.8
Natasha Vukic	Con	742	22.0	- 1.4
Nicholas J. Agnew	Lab	227	6.7	- 2.4
Rob Pet	Free	62	1.8	

Barnstaple South

North Devon 8.35% swing Con to LD

73 77 81 85 89 93 97 01 05 09 13 17 21

Caroline F. Leaver	LD	1,436	41.3	+ 7.1
David W. Hoare	Con	1,217	35.0	- 9.6
David G. Luggar	Ind	328	9.4	
Lou Goodger	Grn	250	7.2	+ 2.2
Philip J. Hawkins	Lab	202	5.8	- 3.9
Josie Knight	Free	41	1.2	

Bickleigh and Wembury

South West Devon 4.9% swing Con to Lab

73 77 81 85 89 93 97 01 05 09 13 17 21

*John Hart	Con	2,470	64.5	- 7.2
Edward D. Parsons	Lab	534	13.9	+ 2.6
Win Scutt	Grn	416	10.9	+ 3.5
Christopher M. Oram	LD	353	9.2	- 0.4
Emma E. Relph	Free	59	1.5	

Bideford East

Torrige and West Devon 7.95% swing Lab to Con

73 77 81 85 89 93 97 01 05 09 13 17 21

*Linda J. Hellyer	Con	1,450	44.9	+14.0
Annie Brenton	Lab	585	18.1	- 1.9
Will Douglas-Mann	Grn	368	11.4	+ 5.4
James A. Craigie	Ind	304	9.4	
Jude Gubb	Ind	298	9.2	
Stephen R.C. Potts	LD	226	7.0	- 2.9

Bideford West and Hartland

Torrige and West Devon swing incalculable

73 77 81 85 89 93 97 01 05 09 13 17 21

Jeffrey Wilton-Love	Con	1,003	34.5	- 8.0
*Tony Inch	Ind	465	16.0	
Dylan H. Billson	Lab	405	13.9	- 3.8
Keith S. Funnell	Grn	280	9.6	
Joel A. Herron	Ind	265	9.1	
Robin Julian	Ind	224	7.7	
Bert Bruins	LD	216	7.4	- 11.9
Paul Jelf	Free	50	1.7	

Bovey Rural

Central Devon 4.1% swing LD to Con

73 77 81 85 89 93 97 01 05 09 13 17 21

*George J. Gribble	Con	2,004	47.2	- 2.8
Sally A. Morgan	LD	881	20.8	- 11.0
Lisa C. Robillard Webb	Lab	522	12.3	+ 5.2
Eoghan E. Kelly	Ind	460	10.8	+ 6.3
Anna K. Presland	Grn	378	8.9	+ 5.0

Braunton Rural

Central Devon 3.35% swing LD to Con

73 77 81 85 89 93 97 01 05 09 13 17 21

Pru Maskell	Con	1,514	42.9	+ 2.0
Liz Spear	LD	1,024	29.0	- 4.7
Mark M.R. Cann	Lab	495	14.0	- 4.5
David C.J. Relph	Grn	454	12.9	
Stewart A. Johnston	Free	44	1.2	

Broadclyst

16% Central Devon
84% East Devon 14.45% swing Con to Grn

73 77 81 85 89 93 97 01 05 09 13 17 21

Henry F. Gent	Grn	1,992	35.7	+17.4
*Sara Randall Johnson	Con	1,671	29.9	- 14.7
Tom Hobson	Con	1,488	26.6	- 14.3
Jamie Kemp	LD	896	16.0	- 6.6
Mathieu Holladay	Lab	599	10.7	- 0.4
Ellis Davies	Lab	571	10.2	- 0.8
Peter Faithfull	Ind	535	9.6	

Chudleigh and Teign Valley

Central Devon 3.4% swing Con to LD

73 77 81 85 89 93 97 01 05 09 13 17 21

*Jerry Brook	Con	1,704	39.2	- 10.5
Richard M. Keeling	LD	1,479	34.1	- 3.7
Emily J. Simcock	Grn	674	15.5	+10.0
Rick Webb	Lab	485	11.2	+ 4.1

Chulmleigh and Landkey

North Devon swing incalculable

73 77 81 85 89 93 97 01 05 09 13 17 21

Paul J. Henderson	Con	1,523	45.2	- 13.9
Glyn Lane	Ind	620	18.4	
Nick Withers	Grn	447	13.3	+ 6.9
Victoria C. Nel	LD	431	12.8	- 15.5
Valerie J. Cann	Lab	208	6.2	0.0
Philip C. Mason	Ind	83	2.5	
Turtle Knight	Free	55		

Combe Martin Rural

North Devon 0.5% swing LD to Con

73 77 81 85 89 93 97 01 05 09 13 17 21

*Andrea V. Davis	Con	2,476	63.5	- 0.3
Jule L. Hunt	LD	556	14.3	- 1.3
Steven W. White	Grn	456	11.7	+ 3.7
Oliver J.L. Bell	Lab	333	8.5	0.0
Katherine L. Armitage	Free	79	2.0	

Crediton

Central Devon 2.85% swing LD to Con

73 77 81 85 89 93 97 01 05 09 13 17 21

Frank Letch	LD	1,811	44.2	- 4.7
Martin Binks	Con	1,645	40.2	+ 1.0
Elin C. Bold	Lab	543	13.3	+ 7.0
Christopher R. Hurley	Free	95	2.3	

Creedy, Taw and Mid-Exe

Central Devon 5.45% swing Con to Grn

73 77 81 85 89 93 97 01 05 09 13 17 21

*Margaret Squires	Con	2,798	54.8	+ 1.3
Paul A. Edwards	Grn	946	18.5	+12.2
David Wilson	LD	784	15.3	- 9.0
Thomas E. Stephenson	Lab	477	9.3	+ 1.1
Ann P. Conway	Free	103	2.0	

Cullompton and Bradninch

14% Central Devon
86% Tiverton and Honiton 5.55% swing LD to Con

73 77 81 85 89 93 97 01 05 09 13 17 21

John Berry	Con	1,861	53.4	+ 9.0
Andrea T. Glover	LD	765	21.9	- 2.1
Hannah N. Watson	Grn	449	12.9	+10.8
Edward W. Southerden	Lab	411	11.8	+ 2.0

Dartmouth and Marlton

Totnes 5.0% swing Con to LD



***Jonathan D. Hawkins Con 2,380 61.5 - 4.9**

Simon J. Rake	LD	707	18.3	+ 5.1
Kevin John	Lab	549	14.2	+ 4.2
Carlo Bragagnolo	Ref	92	2.4	
Lyn Gunnigle	TUSC	82	2.1	
Christian C. Parkes	Free	59	1.5	



Dawlish

Newton Abbot 11.05% swing Con to LD



Martin Wrigley LD 1,920 39.8 + 7.9

Noel Nickless	Con	1,818	37.7	- 14.2
Linda Petherick	Ind	571	11.8	
Jeff Pocock	Lab	375	7.8	- 2.0
Richard C. Ward	Ref	75	1.6	
Bruce Mattock	TUSC	69	1.4	

Duryard and Pennsylvania

Exeter 5.25% swing Con to Lab



***Percy Prowse Con 1,370 37.2 - 9.7**

Martyn I. Snow	Lab	1,201	32.6	+ 0.8
Michael N. Mitchell	LD	549	14.9	+ 1.2
Rich Parker	Grn	425	11.5	+ 5.8
Bea Gare	WEP	136	3.7	

Exminster and Haldon

76% Central Devon 24% Newton Abbot 0.9% swing Con to LD



***Alan M. Connett LD 2,521 65.3 - 13.8**

Terry Tume	Con	806	20.9	- 15.6
Lucy D. Rockliffe	Grn	312	8.1	+ 3.0
Bhav Studley	Lab	222	5.7	+ 0.9

Exmouth

East Devon 3.1% swing Ind to Con



***Jeff Trail Con 3,727 35.5 + 4.2**

***Richard Scott Con 3,685 35.1 + 5.2**

Joe Whibley	Ind	2,373	22.6	- 1.6
Tim Dumper	LD	1,844	17.6	- 5.7
Josie C. Parkhouse	Lab	1,509	14.4	+ 6.7
Daniel Wilson	Lab	1,224	11.7	+ 4.6
Michael J. Rosser	Grn	1,214	11.6	+ 3.3

Exmouth and Budleigh Salterton Coastal

East Devon 0.1% swing LD to Con



***Christine Channon Con 2,307 49.7 - 5.2**

Penny Lewis	LD	747	16.1	- 5.4
David C. Ireson	Grn	503	10.8	+ 5.3
Keith Edwards	Lab	478	10.3	+ 0.3
Brian A. Bailey	Ind	460	9.9	
David J. Hayward	Ref	78	1.7	
Brigitte L. Graham	UKIP	68	1.5	- 4.7

Exminster and Haldon

76% Central Devon 24% Newton Abbot 14.7% swing Con to LD



***Alan M. Connett LD 2,521 65.3 +13.8**

Terry Tume	Con	806	20.9	- 15.6
Lucy D. Rockliffe	Grn	312	8.1	+ 3.0
Bhav Studley	Lab	222	5.7	+ 0.9

Exwick and St Thomas

Exeter 5.25% swing Lab to Con



***Rob Hannaford Lab 1,828 51.3 - 6.2**

Lee Gillett	Con	916	25.7	+ 4.3
Jamie I. Lynde	Grn	464	13.0	+ 4.4
Frankie Rufolo	FBM	197	5.5	
Maya Skelton	LD	160	4.5	- 2.1

Feniton and Honiton

Tiverton and Honiton 14.15% swing Con to Lab



Phil Twiss Con 2,094 53.6 - 7.8

Jake E. Bonetta	Lab	1,491	38.2	+20.5
Cathy Connor	LD	321	8.2	- 3.9

Fremington Rural

North Devon 8.75% swing Con to Ind



***Frank L. Biederman Ind 2,627 64.8 + 8.9**

Scott J. Paddon	Con	789	19.5	- 8.6
Helen F. Walker	LD	310	7.6	- 0.7
Finola O'Neill	Lab	151	3.7	+ 0.6
Stephen P. Jarvis	Grn	146	3.6	+ 1.7
Paddy Sullivan	Free	30	0.7	

Hatherleigh and Chagford

Central Devon 12.15% swing Con to Grn



***James R. McInnes Con 2,355 53.8 - 8.8**

Lynn C. Daniel	Grn	1,142	26.1	+15.5
George H. Dexter	LD	458	10.5	- 2.5
Doug Smith	Lab	330	7.5	- 1.7
Matt Morton	Ref	89	2.0	

Heavitree and Whipton Barton

Exeter 2.35% swing Lab to Con



Danny Barnes Lab 1,937 44.4 - 6.9

Alfie S. Carlisle	Con	1,273	29.2	- 2.2
Lizzie Woodman	Grn	954	21.9	+16.0
Lily R. James	LD	157	3.6	- 3.2
Debbie Frayne	FBM	45	1.0	

Holsworthy Rural

Torrige and West Devon swing incalculable



James Morrish Con 2,927 59.1 - 8.2

Pete Watson	Ind	873	17.6	
Cathrine H. Simmons	Grn	425	8.6	
Jim Lowe	Lab	398	8.0	- 1.3
Claire L. Davey-Potts	LD	328	6.6	- 5.5

Ilfracombe

North Devon 5.3% swing Grn to Con



***Paul E. Crabb Con 1,493 51.6 +13.5**

Netti Pearson	Grn	857	29.6	+ 2.9
Syed Jusef	LD	286	9.9	
Cecily J. Blyther	Lab	215	7.4	- 0.9
Lesley J. Mason	Free	45	1.6	

Ipplepen and The Kerswells

Newton Abbot 1.55% swing Con to LD



***Alistair Dewhirst LD 1,822 38.8 - 7.3**

Chris Clarence	Con	1,590	33.9	- 10.4
Jane E. Taylor	Ind	928	19.8	
Graham J. Read	Grn	183	3.9	+ 0.4
John M.P. Hodgson	Lab	171	3.6	+ 0.4

Ivybridge

South West Devon 8.85% swing Con to LD



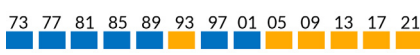
***Roger F. Croad Con 1,982 56.3 + 0.6**

Victor J. Abbott	LD	855	24.3	+18.3
David J. Trigger	Lab	621	17.6	- 9.5
Simon Gedye	Free	65	1.8	



Kingsbridge

Totnes 4.0% swing Con to LD



*Julian C. Brazil	LD	2,683	52.8 + 1.5
Samantha Dennis	Con	1,793	35.3 - 6.5
Bettina Rixon	Grn	276	5.4
Paul F. Furlong	Lab	237	4.7 - 2.2
Peter A. Burgess	Free	89	1.8

Okehampton Rural

53% Torridge and West Devon
47% Central Devon 4.2% swing Con to Ind



Lois E. Samuel	Con	1,942	46.3 - 3.1
Tony Leech	Ind	948	22.6 + 5.3
Brian P. Wood	Grn	552	13.2 + 7.1
Terry Edwards	Lab	424	10.1 - 3.1
Patrick W. Gilbert	LD	235	5.6 - 3.8
Bob Rush	Ref	90	2.1

Seaton and Colyton

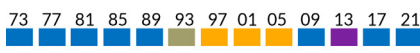
Tiverton and Honiton 1.85% swing IEDA to Con



Marcus Hartnell	Con	2,321	45.1 + 7.9
*Martin Shaw	IEDA	2,176	42.3 + 4.2
George Tomkins	Lab	306	6.0 + 1.4
Martyn Wilson	LD	160	3.1 - 7.8
Angela S. Marynicz	Dem	95	1.8
Paul Blackmore	Free	84	1.6

Kingsteignton and Teign Estuary

Newton Abbot 4.75% swing LD to Con

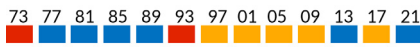


*Ron Peart	Con	2,182	59.3 + 6.9
Andrew K. MacGregor	LD	812	22.1 - 2.6
Christopher Robillard	Lab	533	14.5 + 5.8
James W. Osben	TUSC	153	4.2



Newton Abbot North

Newton Abbot swing incalculable



Phil A. Bullivant	Con	1,280	38.7 + 4.6
Liam D. Mullone	Ind	835	25.3
Eloise Rokirilov	LD	795	24.0 - 14.7
Lesley S. Robson	Lab	298	9.0 + 0.5
Ryan W. Hall	TUSC	98	3.0



Newton Abbot South

Newton Abbot swing incalculable



Janet Bradford	Ind	1,157	33.5
Colin N. Parker	LD	967	28.0 - 33.6
Alex Hall	Con	928	26.8 - 0.9
John Fitzsimons	Lab	190	5.5 - 2.5
Doug Pratt	Grn	151	4.4 + 1.7
Jane Haden	TUSC	64	1.9

Northam

Torridge and West Devon swing incalculable



Dermot A. McGeough	Con	1,586	36.8 - 16.9
Leonard S. Ford	Ind	1,034	24.0
David N. Chalmers	LD	971	22.5 + 13.8
Jake S.C. McLean	Lab	390	9.0 - 2.5
Simon J. Mathers	Grn	330	7.7 - 0.7

Otter Valley

East Devon swing incalculable



Jess Bailey	Ind	3,224	65.5
Charlie Hobson	Con	1,281	26.0 + 3.3
Luke Gray	Grn	204	4.1
Steve Bloomfield	Lab	134	2.7 + 0.2
Jake Slee	LD	80	1.6

Pinhoe and Mincinglake

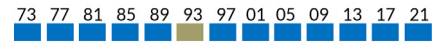
Exeter 3.65% swing Con to Lab



Tracy A. Adams	Lab	1,935	48.7 + 2.3
John Harvey	Con	1,333	33.5 - 5.0
Paula M. Fernley	Grn	283	7.1 + 2.8
Kate Jago	Ind	273	6.9
Henry Mayall	LD	151	3.8 - 1.8

Sidmouth


East Devon 3.15% swing Con to IEDA



*Stuart Hughes	Con	2,601	49.6 + 2.3
Louise MacAllister	IEDA	2,431	46.4 + 8.6
Colin D.J. Mills	Lab	209	4.0 - 0.1

South Brent and Yealmpton

62% South West Devon
38% Totnes 14.8% swing Con to LD

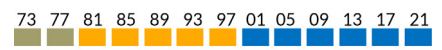


Daniel J. Thomas	LD	2,112	41.5 + 12.3
*Richard Hisking	Con	2,074	40.8 - 17.3
Paul D. Bishop	Lab	784	15.4 + 8.1
James Sandy	Free	119	2.3



South Molton

North Devon 1.55% swing LD to Con



*Jeremy O. Yabsley	Con	2,139	54.3 - 3.8
Alex J. White	LD	918	23.3 - 6.9
Steven Hinchcliffe	Lab	303	7.7 + 0.4
Gill Saunders	Grn	272	6.9 + 2.4
Steve Cotten	Ind	233	5.9
Val Schenn	Free	77	2.0

St David's and Haven Banks

Exeter 11.1% swing Lab to Grn



Carol Whitton	Lab	1,671	41.2 - 3.0
Andrew W. Bell	Grn	1,495	36.8 + 19.2
Arden Foster-Spink	Con	720	17.7 - 8.0
Joel Hambly	LD	172	4.2 - 5.5

St Sidwell's and St James

Exeter 10.55% swing Lab to Grn



*Su Aves	Lab	1,967	52.1 - 8.8
Johanna F. Korndorfer	Grn	844	22.4 + 12.3
David W. Moore	Con	516	13.7 - 7.2
Kevin J. Mitchell	LD	447	11.8 + 3.7

Tavistock

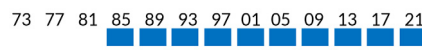
Torridge and West Devon swing incalculable



*Debo Sellis	Con	1,847	44.0 - 5.2
Mandy V.L. Ewings	Ind	1,085	25.8
Pete Squire	LD	464	11.0 + 3.4
Mike Sparling	Lab	442	10.5 + 4.1
Chris Jordan	Grn	364	8.7 + 2.8

Salcombe

30% South West Devon
70% Totnes 4.25% swing LD to Con



*Rufus D.J. Gilbert	Con	2,500	60.5 - 1.0
Mark Lawrence	LD	622	15.1 - 9.5
Jonno Barrett	Lab	479	11.6 + 4.1
Lily A. Rixon	Grn	462	11.2 + 4.8
Jim Blake	Free	68	1.6

Teignmouth

Newton Abbot 6.95% swing Con to LD



David N. Cox	LD	2,240	48.3 + 8.7
*Sylvia Russell	Con	1,594	34.4 - 5.2
Jackie Jackson	Lab	600	12.9 + 2.8
Sean E. Brogan	TUSC	205	4.4



Tiverton East

Tiverton and Honiton 6.25% swing LD to Con



*Colin Slade	Con	1,598	47.2	+ 5.6
Matt Farrell	LD	792	23.4	- 6.9
Jason Chamberlain	Lab	663	19.6	+ 1.3
Andrew M. Perris	Ind	335	9.9	

Tiverton West

Tiverton and Honiton swing incalculable



Richard J. Chesterton	Con	1,990	46.2	+ 2.4
Trevor A. Cope	Grn	1,140	26.5	
Peter J. Hill	Lab	878	20.3	+ 3.7
Ana L. Hendy		301	7.0	

Torrington Rural

Torrige and West Devon 5.85% swing LD to Con



*Andrew Saywell	Con	2,518	55.3	+14.9
Chris Bright	LD	993	21.8	+ 3.2
Siobhan F.K. Strode	Lab	592	13.0	- 1.8
Ruth Funnell	Grn	454	10.0	+ 4.3

Totnes and Dartington

Totnes 11.95% swing Con to Grn



*Jacqi Hodgson	Grn	3,026	60.0	+25.1
Jamie R.E. Rogers	Con	1,088	21.6	+ 1.2
Jill Hannam	Lab	738	14.6	+ 2.1
Stephen Hopwood	Free	189	3.7	

Wearside and Topsham


65% East Devon
35% Exeter 2.25% swing Con to Lab



*Andrew R. Leadbetter	Con	2,332	48.3	- 6.5
Helen B. Dallimore	Lab	1,494	30.9	- 2.0
Jon Mills	Grn	675	14.0	+ 8.4
Christine A. Campion	LD	330	6.8	+ 0.1

Whimble and Blackdown

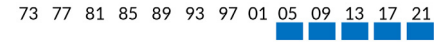
Tiverton and Honiton 0.1% swing Con to LD



*ain Chubb	Con	2,535	58.0	- 8.0
Jules Hoyles	LD	690	15.8	- 7.8
Liz Pole	Lab	624	14.3	+ 3.9
Wes A. Healey	Grn	523	12.0	

Willand and Uffculme


Tiverton and Honiton 0.15% swing Con to LD



*Ray Radford	Con	2,093	52.3	- 0.3
Simon J. Clist	LD	875	21.9	0.0
Adam B. Rich	Grn	552	13.8	+ 7.7
Fiona Hutton	Lab	423	10.6	+ 2.5
Charles Kay	Free	59	1.5	

Wonford and St Loyes

59% East Devon
41% Exeter 4.55% swing Lab to Con



*Marina Y. Asvachin	Lab	1,477	43.6	- 3.6
Peter G. Holland	Con	1,457	43.0	+ 5.5
Jack S. Eade	Grn	317	9.4	+ 5.1
Kris Mears	LD	136	4.0	- 2.8

Yelverton Rural

Torrige and West Devon swing incalculable



*Philip R. Sanders	Con	2,263	45.3	+ 0.2
Mark C. Renders	Ind	1,123	22.5	
Judy S.M. Maciejowska	Grn	737	14.8	+ 4.1
Tony Marchese	Lab	598	12.0	+ 5.0
Ashley-Ross C. West	LD	272	5.4	- 3.8

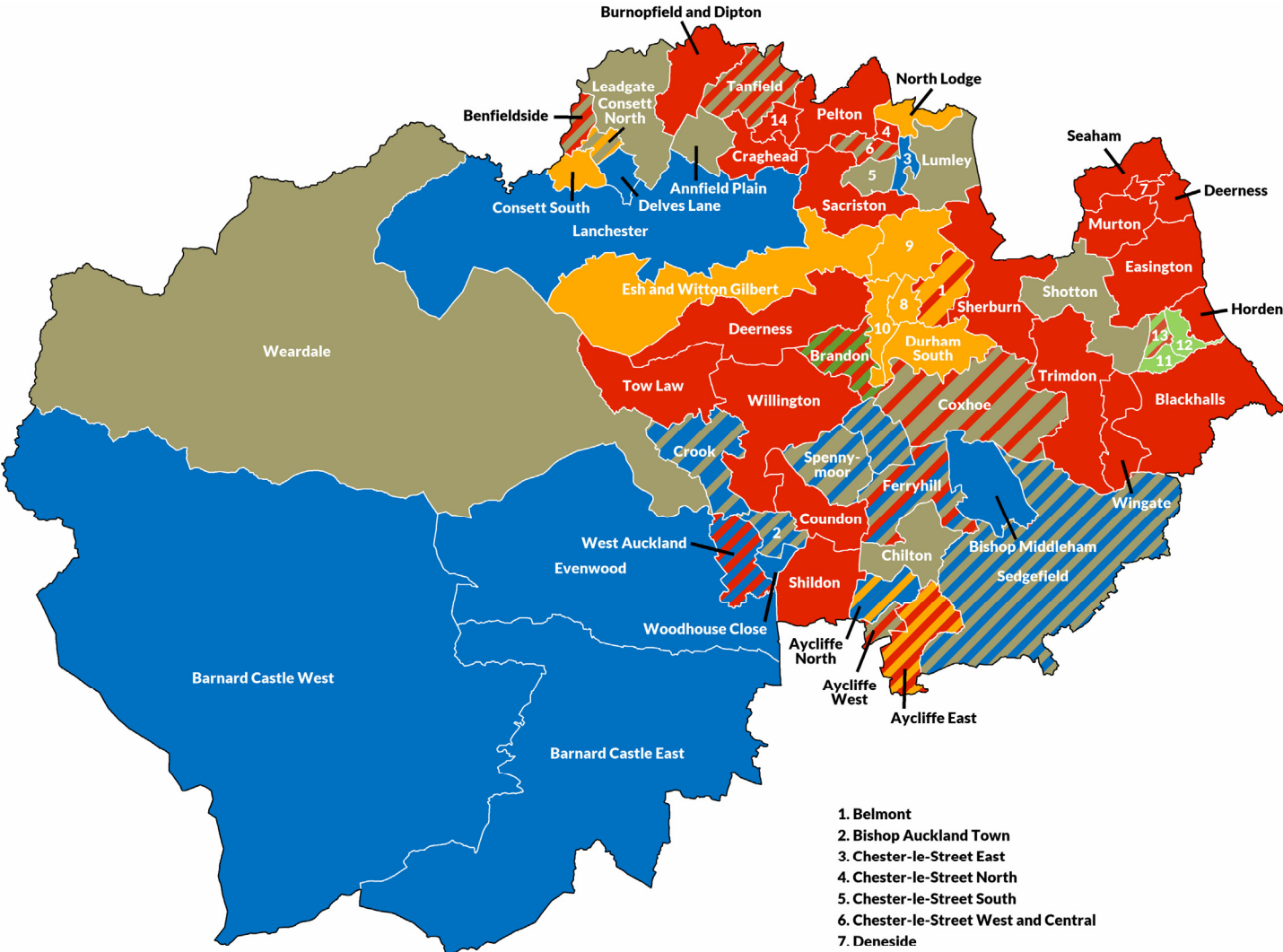
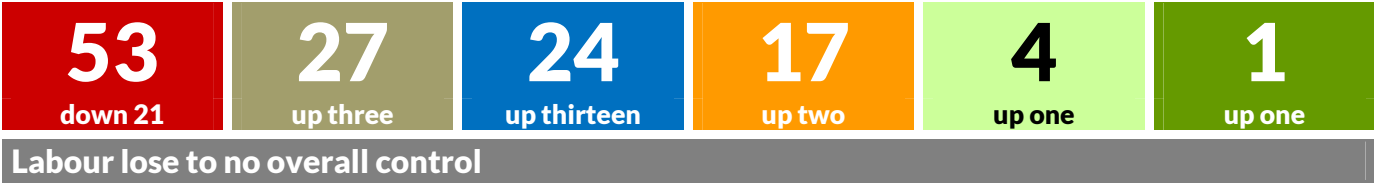
Summary of results: Devon

	Year	Elec	%Poll	Con	Lab	LD	Grn	Ind	Other
Alphington and Cowick	2021	11,077	42.2	36.6	42.1	10.4	10.9		
	2017	11,050	41.4	34.2	43.4	13.5	6.1		2.8
Ashburton and Buckfastleigh	2021	9,961	42.8	41.1	11.8	34.1	13.0		
	2017	9,815	41.6	36.5	8.4	36.0		16.3	2.8
Axminster	2021	9,903	38.7	43.8	13.0	5.5		37.7	
	2017	9,346	39.5	47.2	8.3	8.7		35.8	
Barnstaple North	2021	10,492	32.4	22.0	6.7	44.5	24.9		1.8
	2017	10,508	31.8	23.4	9.1	52.8	7.1		7.6
Barnstaple South	2021	10,291	33.8	35.0	5.8	41.3	7.2	9.4	1.2
	2017	10,264	34.6	44.6	9.7	34.2	5.0		6.4
Bickleigh and Wembury	2021	10,013	38.6	64.5	13.9	9.2	10.9		1.5
	2017	9,354	34.1	71.7	11.3	9.6	7.4		
Bideford East	2021	10,139	32.2	44.9	18.1	7.0	11.4	18.6	
	2017	9,935	31.6	29.9	20.0	9.9	6.0	2.5	14.2
Bideford West and Hartland	2021	8,992	32.5	34.5	13.9	7.4	9.6	32.8	1.7
	2017	8,922	32.3	42.5	17.7	19.3			20.5
Bovey Rural	2021	10,298	41.6	47.2	12.3	20.8	8.	10.8	
	2017	9,859	43.7	50.0	7.1	31.8	3.9	4.5	2.7
Braunton Rural	2021	9,513	37.5	42.9	14.0	29.0	12.9		1.2
	2017	9,330	38.9	40.9	18.5	33.7			6.8
Broadclyst	2021	13,780	32.0	31.2	10.5	16.0	35.7	9.6	
	2017	10,516	32.8	42.7	11.0	18.3	18.3	9.7	
Chudleigh and Teign Valley	2021	10,271	42.6	39.2	11.2	34.1	15.5		
	2017	10,064	40.9	49.7	7.1	37.8	5.5		
Chulmleigh and Landkey	2021	8,156	41.5	45.2	6.2	12.8	13.3	20.9	1.6
	2017	7,581	41.3	59.1	6.2	28.3	6.4		
Combe Martin Rural	2021	9,817	40.2	63.5	8.5	14.3	11.7		2.0
	2017	9,763	37.0	63.2	8.5	15.6	8.0		4.6
Crediton	2021	10,452	39.4	40.2	13.3	44.2			2.3
	2017	9,935	43.2	39.2	6.3	48.9			5.6
Creedy, Taw and Mid-Exe	2021	11,069	46.5	54.8	9.3	15.3	18.5		2.0
	2017	10,748	45.7	53.5	8.2	24.3	6.3		7.6
Cullompton and Bradninch	2021	10,367	33.8	53.4	11.8	21.9	12.9		
	2017	9,546	35.4	44.4	9.8	24.0	2.1	14.2	5.5
Dartmouth and Marlton	2021	9,700	40.3	61.5	14.2	18.3			6.0
	2017	9,582	36.1	66.4	10.0	13.2	10.4		
Dawlish	2021	12,596	38.5	37.7	7.8	39.8		11.8	3.0
	2017	11,767	39.5	51.9	9.8	31.9			6.5
Duryard and Pennsylvania	2021	8,319	44.4	37.2	32.6	14.9	11.5		3.7
	2017	7,486	47.5	46.9	31.8	13.7	5.7		1.8
Exminster and Haldon	2021	9,127	42.5	20.9	5.7	65.3	8.1		
	2017	8,861	46.7	36.5	4.8	51.5	5.1		2.0
Exmouth	2021	26,063	32.9	35.2	13.0	17.6	11.6	22.6	
	2017	25,557	31.4	30.6	7.4	21.1	7.9	24.2	8.8
Exmouth and Budleigh Salterton Coastal	2021	12,106	38.7	49.7	10.3	16.1	10.8	9.9	3.2
	2017	11,661	38.5	54.9	10.0	21.5	5.5		8.1
Exwick and St Thomas	2021	10,149	35.3	25.7	51.3	4.5	13.0		5.5
	2017	10,105	36.1	21.4	57.5	6.6	8.6		5.9
Feniton and Honiton	2021	11,526	34.1	53.6	38.2	8.2			
	2017	11,355	27.1	61.4	17.7	12.1			8.8
Fremington Rural	2021	10,085	40.3	19.5	3.7	7.6	3.6	64.8	0.7
	2017	8,646	45.6	28.1	3.1	8.3	1.9	55.9	2.6
Hatherleigh and Chagford	2021	10,510	41.9	53.8	7.5	10.5	26.1		2.0
	2017	10,252	40.8	62.6	9.2	13.0	10.6		4.5
Heavitree and Whipton Barton	2021	10,837	40.5	29.2	44.4	3.6	21.9		1.0
	2017	10,232	41.0	31.4	51.3	6.8	5.9		4.6
Holsworthy Rural	2021	12,563	39.7	59.1	8.0	6.6	8.6	17.6	
	2017	12,338	38.4	67.3	9.3	12.1			11.3
Ilfracombe	2021	8,798	33.2	51.6	7.4	9.9	29.6		1.6
	2017	8,822	34.9	38.1	8.3		26.7	22.9	4.0
Ipplepen and The Kerswells	2021	10,498	44.9	33.9	3.6	38.8	3.9	19.8	
	2017	10,315	44.8	44.3	3.2	46.1	3.5		3.0

Summary of results: Devon - continued

	Year	Elec	%Poll	Con	Lab	LD	Grn	Ind	Other
Ivybridge	2021	9,411	37.8	56.3	17.6	24.3			1.8
	2017	8,946	35.2	55.7	27.1	6.0	5.2		5.9
Kingsbridge	2021	10,634	48.0	35.3	4.7	52.8	5.4		1.8
	2017	10,479	42.2	41.8	6.9	51.3			
Kingsteignton and Teign Estuary	2021	12,044	30.8	59.3	14.5	22.1			4.2
	2017	11,213	32.6	52.4	8.7	24.7	4.3	9.8	
Newton Abbot North	2021	11,124	30.0	38.7	9.0	24.0		25.3	3.0
	2017	10,016	30.1	34.1	8.5	38.7		13.4	5.4
Newton Abbot South	2021	9,864	35.5	26.8	5.5	28.0	4.4	33.5	1.9
	2017	9,717	35.0	27.7	8.0	61.6	2.7		
Northam	2021	10,154	42.8	36.8	9.0	22.5	7.7	24.0	
	2017	10,017	40.8	53.7	11.5	8.7	8.4		17.6
Okehampton Rural	2021	11,640	36.4	46.3	10.1	5.6	13.2	22.6	2.1
	2017	11,441	35.6	49.4	13.2	9.4	6.1	17.3	4.6
Otter Valley	2021	11,386	43.5	26.0	2.7	1.6	4.1	65.5	
	2017	10,571	46.1	22.7	2.5			74.8	
Pinhoe and Mincinglake	2021	10,359	38.7	33.5	48.7	3.8	7.1	6.9	
	2017	9,486	39.2	38.5	46.4	5.6	4.3		5.1
St David's and Haven Banks	2021	10,394	39.3	17.7	41.2	4.2	36.8		
	2017	8,986	36.8	25.7	44.2	9.7	17.6		2.7
St Sidwell's and St James'	2021	11,869	32.0	13.7	52.1	11.8	22.4		
	2017	11,734	36.6	20.9	60.9	8.1	10.1		
Salcombe	2021	9,385	44.5	60.5	11.6	15.1	11.2		1.6
	2017	12,173	40.5	61.5	7.5	24.6	6.4		
Seaton and Colyton	2021	12,219	42.5	45.1	6.0	3.1		42.3	3.4
	2017	10,204	41.0	37.2	4.6	10.9		47.3	
Sidmouth	2021	12,311	42.8	49.6	4.0			46.4	
	2017	9,781	41.6	47.3	4.1	4.7	3.3	37.8	2.9
South Brent and Yealmpton	2021	10,507	48.7	40.8	15.4	41.5			2.3
	2017	9,604	42.0	52.0	7.9	30.6	9.4		
South Molton	2021	10,558	37.5	54.3	7.7	23.3	6.9	5.9	2.0
	2017	9,618	39.1	58.1	7.3	30.2	4.5		
Tavistock	2021	10,129	41.8	44.0	10.5	11.0	8.7	25.8	
	2017	10,151	38.5	49.2	6.4	7.6	5.9	28.1	2.8
Teignmouth	2021	11,806	39.6	34.4	12.9	48.3			4.4
	2017	11,625	37.3	40.1	10.1	39.6	4.5		5.8
Tiverton East	2021	10,039	33.9	47.2	19.6	23.4		9.9	
	2017	9,587	31.5	41.6	18.3	30.3			9.8
Tiverton West	2021	11,432	38.1	46.2	20.3		26.5	7.0	
	2017	10,577	35.2	43.8	16.6	10.6			28.9
Torrington Rural	2021	11,447	40.1	55.3	13.0	21.8	10.0		
	2017	11,184	41.2	40.4	14.8	18.6	5.7	8.0	12.5
Totnes and Dartington	2021	10,593	48.0	21.6	14.6		60.0		3.7
	2017	9,861	44.3	20.4	12.5	29.9	34.9		2.2
Wearside and Topsham	2021	10,421	46.7	48.3	30.9	6.8	14.0		
	2017	9,393	43.3	54.8	32.9	6.7	5.6		
Whimble and Blackdown	2021	11,077	39.9	58.0	14.3	15.8	12.0		
	2017	10,809	38.4	66.0	10.4	23.6			
Willand and Uffculme	2021	10,684	37.9	52.3	10.6	21.9	13.8		1.5
	2017	10,516	35.0	52.6	8.1	21.9	6.1	11.3	
Wonford and St Loyes	2021	9,711	35.1	43.0	43.6	4.0	9.4		
	2017	9,409	33.7	37.5	47.2	6.8	4.3		4.2
Yelverton Rural	2021	11,512	43.7	45.3	12.0	5.4	14.8	22.5	
	2017	11,457	41.7	45.1	7.0	9.2	10.7	20.8	7.2

Durham



1. Belmont
2. Bishop Auckland Town
3. Chester-le-Street East
4. Chester-le-Street North
5. Chester-le-Street South
6. Chester-le-Street West and Central
7. Deneside
8. Elvet and Gilesgate
9. Framwellgate and Newton Hall
10. Nevilles Cross
11. Passfield
12. Peterlee East
13. Peterlee West
14. Stanley

Electoral history of Durham

	1973	1977	1981	1985	1989	1993	1997	2001	2005	2008	2013	2017	2021
Annfield Plain	Red	Red	Red	Red	Red	Red	Red	Red	Red	Green	Red	Green	Green
Aycliffe East	Red	Red	Red	Red	Red	Red	Red	Red	Red	Red	Red	Red	Yellow
Aycliffe North	Red	Red	Green	Red	Red	Yellow	Red	Red	Red	Red	Red	Blue	Blue
Aycliffe West	Red	Red	Red	Red	Red	Red	Red	Red	Red	Green	Red	Red	Green
Barnard Castle East	Red	Red	Blue	Blue	Blue	Blue	Blue	Blue	Blue	Blue	Blue	Blue	Blue
Barnard Castle West	Green	Green	Blue	Green	Blue	Blue	Blue	Blue	Blue	Blue	Blue	Blue	Blue
Belmont	Red	Red	Red	Yellow	Red	Red	Red	Yellow	Yellow	Yellow	Red	Yellow	Yellow
Benfieldside	Green	Green	Green	Green	Red	Red	Red	Red	Red	Green	Green	Green	Green
Bishop Auckland Tn	Red	Blue	Blue	Blue	Blue	Red	Red	Red	Red	Yellow	Green	Red	Blue
Bishop Middleham	Red	Red	Red	Red	Red	Red	Red	Red	Red	Red	Red	Red	Blue
Blackhalls	Red	Red	Red	Red	Red	Red	Red	Red	Red	Red	Red	Red	Red
Brandon	Red	Red	Red	Red	Red	Red	Red	Red	Red	Red	Red	Red	Green
Burnopfield	Red	Red	Red	Red	Red	Red	Red	Red	Green	Green	Green	Red	Red
Chester East	Red	Red	Red	Red	Red	Red	Red	Red	Red	Red	Red	Blue	Blue
Chester North	Yellow	Yellow	Red	Yellow	Red	Red	Red	Red	Green	Blue	Red	Red	Red
Chester South	Red	Red	Red	Red	Red	Red	Red	Red	Red	Red	Blue	Green	Green
Chester West	Yellow	Red	Red	Red	Red	Red	Red	Red	Red	Red	Red	Red	Green
Chilton	Red	Red	Red	Red	Red	Red	Red	Red	Red	Red	Red	Red	Green
Consett North	Red	Blue	Red	Red	Red	Red	Red	Red	Red	Yellow	Green	Yellow	Green
Consett South	Red	Red	Red	Red	Red	Red	Red	Red	Red	Red	Green	Green	Yellow
Coundon	Red	Red	Red	Yellow	Yellow	Red	Red	Red	Red	Yellow	Red	Red	Red
Coxhoe	Red	Red	Red	Red	Red	Red	Red	Red	Red	Red	Red	Green	Green
Craghead	Red	Red	Red	Red	Red	Red	Red	Red	Red	Red	Red	Red	Red
Crook	Red	Red	Red	Red	Red	Red	Red	Red	Red	Yellow	Green	Green	Blue
Dawdon	Red	Red	Red	Red	Red	Red	Red	Red	Red	Green	Red	Red	Red
Deerness	Red	Red	Red	Red	Red	Red	Red	Red	Red	Yellow	Red	Red	Red
Delves Lane	Red	Red	Red	Red	Red	Red	Red	Red	Red	Red	Red	Red	Blue
Deneside	Red	Red	Red	Red	Red	Red	Red	Red	Red	Red	Red	Red	Red
Durham South	Red	Red	Red	Red	Red	Red	Red	Red	Red	Red	Yellow	Yellow	Yellow
Easington	Red	Yellow	Yellow	Red	Red	Red	Red	Red	Red	Red	Red	Red	Red
Elvet and Gilesgate	Red	Red	Yellow	Yellow	Yellow	Yellow	Yellow	Yellow	Yellow	Yellow	Yellow	Yellow	Yellow
Esh	Yellow	Yellow	Red	Red	Red	Red	Red	Red	Red	Red	Green	Yellow	Yellow
Evenwood	Green	Green	Green	Green	Green	Green	Green	Red	Red	Blue	Red	Blue	Blue
Ferryhill	Red	Red	Red	Green	Red	Red	Red	Red	Red	Red	Green	Green	Blue
Framwellgate Moor	Yellow	Yellow	Red	Red	Red	Red	Red	Red	Red	Yellow	Yellow	Yellow	Yellow
Hornden	Red	Red	Red	Red	Red	Red	Red	Red	Red	Red	Red	Red	Red
Lanchester	Red	Blue	Red	Red	Red	Red	Red	Red	Red	Green	Red	Red	Blue
Leadgate	Red	Red	Red	Red	Red	Red	Red	Green	Green	Green	Green	Green	Green
Lumley	Green	Blue	Red	Red	Red	Red	Red	Red	Red	Red	Green	Green	Green
Murton	Red	Red	Red	Red	Red	Red	Red	Red	Red	Red	Red	Red	Red
Nevilles Cross	Green	Green	Blue	Yellow	Yellow	Yellow	Yellow	Yellow	Yellow	Yellow	Yellow	Yellow	Yellow
North Lodge	Red	Red	Red	Red	Red	Red	Red	Red	Red	Red	Green	Yellow	Yellow
Passfield	Red	Red	Red	Red	Red	Red	Red	Red	Red	Red	Green	Green	Green
Pelton	Red	Red	Red	Red	Red	Red	Red	Red	Red	Blue	Red	Red	Red
Peterlee East	Red	Green	Yellow	Red	Red	Red	Red	Red	Red	Red	Red	Red	Red
Peterlee West	Red	Red	Red	Red	Yellow	Yellow	Red	Red	Red	Yellow	Red	Green	Green
Sacriston	Red	Red	Red	Red	Red	Red	Red	Red	Red	Red	Red	Red	Red

Electoral history of Durham - continued

	1973	1977	1981	1985	1989	1993	1997	2001	2005	2008	2013	2017	2021
Annfield Plain													
Sedgefield													
Sherburn													
Shildon													
Shotton													
Spennymoor													
Stanley													
Tanfield													
Tow Law													
Trimdon													
Tudhoe													
Weardale													
West Auckland													
Willington													
Wingate													
Woodhouse Close													

Annfield Plain

North Durham 10.3% swing Lab to Ind



*Joan Nicholson	Ind	719	41.8	- 6.6
Christine Bell	Ind	521	30.3	- 6.7
Samuel C.O. Simkin	Con	518	30.1	+17.5
Timothy P. Waters	Con	514	29.9	
*Jeanette Stephenson	Lab	474	27.6	-17.5
Eileen McKnight-Smith	Lab	409	23.8	-20.4
Kenneth R. Rollings	Ind	142	8.3	

Aycliffe East

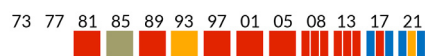
Sedgefield swing incalculable



Neville Jones	LD	966	45.7	
*James Atkinson	Lab	556	26.3	- 8.2
Martin Peeke	Con	518	24.5	+ 7.6
Tony Armstrong	LD	449	21.3	
Wendy P. Hillary	Lab	417	19.7	-13.0
Robert S. Fleming	Ind	376	17.8	
Brian Haigh	Ind	197	9.3	+ 0.6
John W. Grant	Ref	114	5.4	

Aycliffe North and Middridge

Sedgefield 6.9% swing Lab to Con



David Sutton-Lloyd	Con	1,269	44.5	+11.1
Michael Stead	LD	1,130	39.7	
Anthony J. Stubbs	Con	905	31.8	- 0.8
John D. Clare	Lab	823	28.9	- 4.4
Maureen Shelton	LD	633	22.2	
Andrea Miller	LD	621	21.8	
Kathryn S. Beetham	Lab	494	17.3	- 11.8
Jed Hillary	Lab	474	16.6	- 9.4
John D. Moore	Ind	462	16.2	
Dorothy Bowman	Ind	447	15.7	- 6.4
Sandra Haigh	Ind	197	6.9	- 0.3

Aycliffe West

Sedgefield 1.0% swing Lab to Ind



*Edward M. Adam	Lab	539	35.9	- 2.7
Kenneth Robson	Ind	439	29.3	- 0.3
*Catherine M. Hopper	Lab	434	28.9	- 6.3
George C. Gray	Ind	354	23.6	- 4.6
Elizabeth R. Maw	Con	350	23.3	+ 7.8
Paul W. Whiting	LD	259	17.3	
James R. Walsh	LD	196	13.1	
Michaela H. Banthorpe Free		40	2.7	

Barnard Castle East

Bishop Auckland 3.9% swing Lab to Con



*George Richardson	Con	1,689	56.2	+ 1.0
*James Rowlandson	Con	1,619	53.8	+ 2.5
Emma L. Rowell	Lab	780	25.9	- 4.0
Chloe S. Walls	Lab	528	17.6	- 8.0
Genevieve S. Metcalfe	Grn	362	12.0	
Christine Van Mourik	LD	338	11.2	

Barnard Castle West

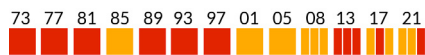
Bishop Auckland 4.7% swing Con to Lab



*Richard A. Bell	Con	2,123	72.3	- 9.1
*Edward Henderson	Con	1,764	60.1	- 9.8
David M.J. Hynes	Lab	739	25.2	- 2.1
David W. Hardaker	Lab	703	23.9	+ 2.5
Stephen C. White	LD	271	9.2	

Belmont

City of Durham 0.05% swing Lab to LD



*Lesley Mavin	LD	1,526	33.6	+ 1.5
*Stuart E. Mavin	LD	1,465	32.2	+ 2.7
Christine A. Fletcher	Lab	1,464	32.2	+ 2.2
Pauline Hardman	Lab	1,357	29.8	+ 3.9
Michael Watson	LD	1,282	28.2	+ 5.2
Christopher J. Ranson	Lab	1,127	24.8	+ 2.6
Taylor J. Downs	Con	999	22.0	+ 5.2
Joshua Wooller	Con	858	18.9	
Michael D.M. Smith	Con	816	17.9	
Roger M. McAdam	Grn	505	11.1	+ 4.3
Arthur C. Walker	Ind	410	9.0	- 9.4

Benfieldside

North West Durham 10.95% swing Ins to Lab



Kevin Earley	Lab	1,051	37.7	+ 9.6
*Stephen Robinson	Ind	904	32.4	-19.2
*Peter Oliver	Ind	843	30.3	-15.2
Eileen Ridley	Con	832	29.9	+14.7
Toby Thatcher	Con	718	25.8	
Steven J. Wood	Lab	696	25.0	- 0.2
Christine English	LD	264	9.5	- 1.4

Bishop Auckland Town


Bishop Auckland 12.7% swing Ind to Con



Andrew Jackson	Con	1,323	42.5	+17.7
*Samuel Zair	Ind	1,149	36.9	+ 2.4
Harley J.				
Balmer-Howleson	Lab	685	22.0	- 9.9
Katherine J. Eliot	Lab	601	19.3	- 4.8

Bishop Middleham and Cornforth

Sedgefield 14.05% swing Lab to Con



Elaine Peeke	Con	451	43.2	+15.7
*Pauline Crathorne	Lab	345	33.1	-12.4
Tony D. Brimm	Ind	247	23.7	

Blackhalls

89% Easington
11% Sedgefield 8.9% swing Lab to Con



*Robert Crute	Lab	1,179	61.2	- 2.9
Stacey Deinali	Lab	898	46.6	-13.4
Simon J. Elund	Con	644	33.4	+ 9.7
Steven Franklin	NEP	253	13.1	- 1.8
Ebony Watson	NEP	236	12.2	- 1.6

Brandon

City of Durham swing incalculable



Jonathan Elmer	Grn	1,128	42.4	
*Paul Taylor	Lab	1,113	41.8	-19.3
Priscilla A.B. Elmer	Grn	999	37.5	
Anne Bonner	Lab	955	35.9	-24.8
David F. Crabtree	Con	426	16.0	- 5.2
Ethan L. Dodds	Con	361	13.6	
Geoffrey A. Moore	LD	88	3.3	-15.7
Carolyn Smith	Ind	83	3.1	

Burnopfield and Dipton

North West Durham 2.5% swing Lab to Con



Mary V. Andrews	Lab	983	40.8	+ 4.3
Declan G. Mulholland	Lab	860	35.7	+ 5.5
David Cumming	Con	638	26.5	+11.0
Trevor Ord	Ind	623	25.8	
Paul D. Robinson	Con	585	24.3	
Roland Hemsley	Ind	497	20.6	- 1.4
Richard E. Simpson	Grn	219	9.1	- 0.6
Keith English	LD	99	4.1	



Chester-le-Street East

North Durham 0.95% swing Lab to Con




Table with 4 columns: Candidate, Party, Votes, % of votes, and Swing. Includes *Beatrice Bainbridge (Con, 552, 41.5, +9.0), Julie A. Scuffield (Lab, 411, 30.9, +7.1), Derek Morse (Grn, 300, 22.6, +7.7), and Neil J. Bradbury (LD, 67, 5.0, +1.5).

Chester-le-Street North

North Durham swing incalculable



Table with 4 columns: Candidate, Party, Votes, % of votes, and Swing. Includes *Tracie J. Smith (Lab, 695, 50.1, -4.0), Ian Heaviside (Ind, 445, 32.1), Anne Murphy (Con, 194, 14.0, -3.7), and Philip B. Nathan (LD, 52, 3.8, -2.9).



Chester-le-Street South

North Durham 7.6% swing Con to Ind



Table with 4 columns: Candidate, Party, Votes, % of votes, and Swing. Includes *Paul S. Sexton (Ind, 1,619, 60.4, +27.8), David W. Moist (Ind, 907, 33.8, +2.8), *Allan Bainbridge (Con, 861, 32.1, +0.5), Flora Conway (Lab, 753, 28.1, -3.4), Howell W. Davies (Lab, 645, 24.1, -5.6), Jack L. Charlton (Con, 380, 14.2, -12.1), and Timothy L. Murphy (LD, 97, 3.6, -6.0).



Chester-le-Street West Central

North Durham swing incalculable



Table with 4 columns: Candidate, Party, Votes, % of votes, and Swing. Includes Karen A. Fantarrow (Ind, 832, 43.0), *Simon A. Henig (Lab, 797, 41.2, -1.8), *Linda Marshall (Lab, 674, 34.8, -2.8), Ewan C. Marshall (Ind, 661, 34.2, +11.4), Mark A. Watson (Con, 369, 19.1, +4.6), Adam M. Pollard (Con, 366, 18.9), and Rowena C. Barnard (LD, 85, 4.4).



Chilton

Sedgefield swing incalculable



Table with 4 columns: Candidate, Party, Votes, % of votes, and Swing. Includes Julie Cairns (Ind, 491, 44.3), Oliver G. Peeke (Con, 313, 28.2, -3.7), and Stuart A. Sutherland (Lab, 304, 27.4, -40.7).

Consett North

North West Durham 8.3% swing LD to Ind



Table with 4 columns: Candidate, Party, Votes, % of votes, and Swing. Includes *Alexander Watson (Ind, 957, 40.0, +4.8), Kathryn L. Rooney (LD, 778, 32.5, -9.5), Phillip Marshall (Lab, 700, 29.3, +7.8), Nicholas P. McCarthy (Con, 592, 24.7, +18.0), David Bowerbank (LD, 578, 24.2, +2.2), Clive D.S. Hedges (Lab, 407, 17.0, +3.7), and Laura Rides (Ind, 180, 7.5).

Consett South

North West Durham swing incalculable



Table with 4 columns: Candidate, Party, Votes, % of votes, and Swing. Includes Dominic J. Haney (LD, 501, 37.8), Amandeep Dhillon (Con, 380, 28.7, +13.9), Mark E. Appleby (Lab, 322, 24.3, -10.1), and *Derek Hicks (Ind, 121, 9.1, -41.7).

Counton

Bishop Auckland 12.15% swing Lab to Con



Table with 4 columns: Candidate, Party, Votes, % of votes, and Swing. Includes *Charles E. Kay (Lab, 512, 53.2, -7.2), Susan Elluott (Con, 338, 35.1, +17.1), Michael D. Ramage (Ind, 69, 7.2), and Benjamin C. Oliver (LD, 43, 4.5).



Coxhoe

City of Durham 2.55% swing Lab to Ind



Table with 4 columns: Candidate, Party, Votes, % of votes, and Swing. Includes *Janet Blakey (Ind, 1,702, 47.6, +11.6), Gary Hutchinson (Ind, 1,404, 39.3), *Maura C. McKeon (Lab, 1,289, 36.1, +3.0), *John S. Dunn (Lab, 1,241, 34.7, +3.2), Maria L. Plews (Lab, 1,126, 31.5, +1.0), Jason S. Carr (Con, 702, 19.6, -1.0), Marc Owens (Con, 695, 19.4), Harvey J. Stevens (Con, 591, 16.5), Oliver E. Latimer (LD, 140, 3.9, -10.9), and Adam J. Walker (LD, 140, 3.9, -4.8).

Craghead and South Moor

North Durham swing incalculable



Table with 4 columns: Candidate, Party, Votes, % of votes, and Swing. Includes *Carole A. Hampson (Lab, 873, 51.9, -2.3), Sam McMahon (Lab, 798, 47.5, -4.0), Katy Coulson (Ind, 518, 30.8), Anthony V. Bentley (Con, 330, 19.6, -7.8), and Ian J. Goodwin (Con, 326, 19.4).

Crook

North West Durham 5.75% swing Ind to Con



Table with 4 columns: Candidate, Party, Votes, % of votes, and Swing. Includes James M. Currah (Con, 1,323, 38.1, +14.2), *Patricia A. Jopling (Con, 1,317, 38.0), *Anne Reed (Ind, 1,259, 36.3, -1.9), Robbie Rodiss (Con, 1,185, 34.2), *Andrea J. Patterson (Lab, 1,137, 32.8, +4.6), Mary E. Hall (Lab, 887, 25.6, -1.9), and Maureen B. Stanton (Lab, 778, 22.4, -5.1).

Dawdon

Easington 4.15% swing SCP to Lab



Table with 4 columns: Candidate, Party, Votes, % of votes, and Swing. Includes *Kevin J. Shaw (Lab, 1,043, 52.5, +3.0), *Leanne Kennedy (Lab, 1,035, 52.1, +6.3), Robert Arthur (SCP, 689, 34.7, -5.0), Linda Willis (SCP, 542, 27.3, -1.8), and David R. Young (Con, 333, 16.8, +10.3).

Deerness

93% City of Durham 7% North West Durham 5.45% swing Lab to Con



Table with 4 columns: Candidate, Party, Votes, % of votes, and Swing. Includes *Jean K. Chaplow (Lab, 1,436, 45.8, -1.4), *Marion Wilson (Lab, 1,412, 45.0, -1.2), Daniel R. Nicholls (Lab, 1,217, 38.8, -2.4), Fleur E. Meston (Con, 1,003, 32.0, +12.2), Richard Lawrie (Con, 894, 28.5), Matthew A. Vickers (Con, 853, 27.2), John J. Kelley (LD, 617, 19.7, +3.4), Florence D. Simpson (LD, 610, 19.4, +6.2), Katherine L. Tucker (LD, 417, 13.3, +0.2), and Alan Ostle (Grn, 317, 10.1, -4.1).



Delves Lane

North West Durham 12.8% swing Lab to Con



Table with 4 columns: Candidate, Party, Votes, % of votes, and Swing. Includes Angela Sterling (Con, 1,026, 48.0, +23.9), Michelle Walton (Con, 988, 46.2), *Jane Brown (Lab, 824, 38.5, -2.0), *Malcolm A. Clarke (Lab, 817, 38.2, -2.2), George J.R. McKay (Ind, 222, 10.4, -24.5), and Nathan S. Haney (LD, 89, 4.2).

Deneside

Easington 3.6% swing Lab to SCP




Rochelle

Charlton-Laine	Lab	664	46.5	- 6.7
John J. Purvis	Lab	654	45.8	- 3.2
Susan M. Faulkner	SCP	475	33.3	- 1.7
Barry Taylor	SCP	464	32.5	- 2.9
Clive M. Parker	Con	299	20.9	+ 9.1

Durham South

City of Durham 4.55% swing LD to Lab



*David Stoker	LD	392	40.0	- 6.6
Rebecca Ashby	Lab	317	32.3	+ 2.5
Sean P. Healy	Con	172	17.6	- 6.0
Stephen J. Ashfield	Grn	99	10.1	

Easington

Easington 0.4% swing Lab to Con



*Angela Surtees	Lab	952	54.0	+ 4.4
*David J. Boyes	Lab	911	51.7	+ 4.9
Graeme Hynds	Con	468	26.5	+ 8.6
Rachel T. Southall	Con	327	18.5	
Terrence Murray	Ind	264	15.0	- 6.9
Alan T. Wilkinson	NEP	170	9.6	- 3.3

Elvet and Gilesgate

City of Durham 13.9% swing LD to Lab



*David R. Freeman	LD	870	43.3	- 17.8
*Richard D. Ormerod	LD	864	43.0	- 17.0
Victoria R. Ashfield	Lab	672	33.4	+11.2
Omide Deinali	Lab	565	28.1	+ 9.3
Anna M. Marshall	Grn	361	18.0	+ 8.1
Catriona Hawkes	Con	168	8.4	- 0.9
Michael M. Mollon	Con	158	7.9	- 0.9

Esh and Witton Gilbert

32% City of Durham
68% North West Durham 3.75% swing Lab to LD



Beverley M. Coult	LD	1,406	58.1	+ 1.4
*Arnold Simpson	LD	1,247	51.6	- 1.3
Alison M. Hiles	Lab	537	22.2	- 6.1
Andrew J. Walker	Lab	462	19.1	- 8.6
Alison Hirst	Con	383	15.8	- 1.5
David R. Milner	Con	374	15.5	
Ruth C. Blanchflower	Grn	176	7.3	
Ryan L.P. Drion	Ind	85	3.5	
Ian E. Stone	Grn	83	3.4	

Evenwood

Bishop Auckland 10.2% swing Lab to Con



James Cosslett	Con	1,316	57.5	+13.6
Robert Potts	Con	1,019	44.5	+ 7.3
Samuel J. Rushworth	Lab	768	33.6	- 14.3
Julie C. Ward	Lab	739	32.3	- 5.5
Alan J. Breeze	Ind	367	16.0	

Ferryhill

10% Bishop Auckland
90% Sedgefield 6.05% swing Lab to Con



*Brian F. Avery	Ind	1,189	42.9	+ 2.9
*Peter B. Atkinson	Lab	1,130	40.8	+12.2
Joe M. Quinn	Con	916	33.0	+20.3
Carole Atkinson	Lab	902	32.5	+ 6.6
*Joseph Makepeace	Ind	893	32.2	+ 2.6
Curtis F. Bihari	Lab	849	30.6	+ 5.0
David Farry	Ind	608	21.9	- 4.3

Framwellgate and Newton Hall

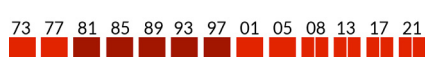
City of Durham 6.9% swing LD to Lab



*Amanda H. Hopgood	LD	2,591	51.9	- 8.8
*Mark A. Wilkes	LD	2,249	45.0	- 14.9
*Frances M. Simmonds	LD	2,096	42.0	- 13.7
Oliver B. Graham	Lab	1,065	21.3	- 0.4
Margaret J. Kellett	Lab	1,011	20.2	+ 1.5
John Hardman	Lab	970	19.4	+ 2.7
Joshua J. Grew	Con	750	15.0	- 1.9
William Halford	Con	732	14.7	- 1.3
Mark Smedley	Con	705	14.1	
Karon Willis	Ind	521	10.4	
Irene Ostle	Grn	417	8.3	+ 1.7

Horden

Easington 9.1% swing NEP to Lab



Isabella Roberts	Lab	862	60.9	+19.0
*Ian McLean	Lab	855	60.4	+22.7
Mary A. Cartwright	NEP	394	27.9	+ 2.1
Kirsty L. Wilkinson	NEP	252	17.8	+ 2.9
Carroll M. Herd	Con	233	16.5	+11.6



Lanchester

North West Durham 11.2% swing Lab to Con



Douglas Oliver	Con	1,317	43.3	+20.9
Michael McGaun	Con	1,242	40.9	
Alison L. Gray	Lab	1,128	37.1	- 3.2
David Toner	Lab	777	25.6	- 2.4
David Smith	Ind	430	14.1	
Margaret D. Bullivant	Ind	298	9.8	
Hannah Parker-Fuller	Grn	236	7.8	- 2.6
Jeanette Williams	LD	208	6.8	

Leadgate and Medomsley

North West Durham 12.15% swing Ind to Con



*Watts Stelling	Ind	1,227	50.1	- 10.7
*Alan Shield	Ind	1,064	43.4	- 11.9
Deborah A. Armstrong	Con	735	30.0	+15.9
Christopher Robinson	Lab	654	26.7	- 4.5
Thomas R. Bedson	Lab	612	25.0	- 0.4
Emma Young	Con	609	24.9	

Lumley

North West Durham swing incalculable



*Alan Bell	Ind	1,509	56.2	+ 8.5
Philip Heavside	Ind	788	29.3	
David A. Haswell	LD	610	22.7	
Michael K. Peacock	LD	539	20.1	
David Robinson	Lab	510	19.0	- 4.1
Nathan Brown	Con	263	9.8	- 5.2
Michelle C. Melvin	Ind	245	9.1	
*Audrey Willis	Ind	218	8.1	- 28.4
Jak Hocking	Con	180	6.7	

Murton

Easington swing incalculable



Julie A. Griffiths	Lab	1,200	67.3	+19.5
Robert Adcock-Forster	Lab	1,006	56.4	+15.7
Brian Brown	Ind	413	23.2	
Stephen G. Robson	Ind	399	22.4	
Andrew J. Dixon	Con	274	15.4	+ 4.9

Nevilles Cross


City of Durham 4.45% swing LD to Lab



*Elizabeth A. Brown	LD	1,686	48.8	+ 5.0
*Elizabeth E. Scott	LD	1,420	41.1	+ 2.3
Brian A. Feeman	Lab	867	25.1	+15.0
John A. Turnbull	Lab	694	20.1	+10.1
Natalie S. Broughton	Grn	690	20.0	- 14.9
Federick R.A. Fawcett	Con	440	12.7	- 0.1
Tristan C.J. Pahl	Con	424	12.3	+ 0.9

North Lodge


North Durham 1.5% swing Lab to LD



*Craig Martin	LD	1,070	63.4	+11.1
Michael Martin	Lab	266	15.8	+ 8.1
Andrew J. Husband	Con	185	11.0	+ 3.7
Michael Goulding	Ind	167	9.9	

Passfield

Easington 2.05% swing NEP to Lab



*Karen Hawley	NEP	446	41.6	+ 7.6
Archibald S.H. Meikle	Lab	343	32.0	+11.7
Danielle Hocking	Con	283	26.4	+10.6

Pelton

North Durham 5.55% swing Con to Lab



*Alison J. Batey	Lab	1,993	55.6	+ 6.5
*Daniel G. Wood	Lab	1,725	48.1	+10.0
Paul Pringle	Lab	1,566	43.7	+ 7.2
Michael J. Botterill	Con	1,062	29.6	+ 3.0
Julie A. Watson	Con	735	20.5	
Adele Taggart	Con	719	20.1	
Clare H. Todd	Ind	711	19.8	
Russell A. Haswell	LD	273	7.6	



Peterlee East

Easington 6.8% swing Lab to NEP



Terence Duffy	NEP	612	50.2	+ 6.3
Diane Howarth	NEP	573	47.0	+ 3.9
*Audrey E. Laing	Lab	523	42.9	- 4.2
Colin Watkins	Lab	411	33.7	- 11.8
Judith M. Webb	Con	159	13.0	+ 2.6

Peterlee West

Easington 4.1% swing NEP to Lab



*Susan McDonnell	NEP	570	40.1	- 9.5
Louise Fenwick	Lab	560	39.4	- 2.6
Michelle L. McCue	Lab	493	34.7	- 2.3
*Karon Liddell	NEP	441	31.0	-11.8
Margaret S. Hotham		220	15.5	
Samuel J.S. Meston	Con	206	14.5	+ 0.3
John A.I.J. Kincaid	Con	198	13.9	
James Alvey		157	11.0	

Sacriston

North Durham swing incalculable



Emma Waldock	Lab	922	49.4	- 7.5
*Simon J. Wilson	Lab	884	47.4	- 6.1
Nicholas Kasch	Grn	525	28.1	
Graham Drummond-Hill	Con	502	26.9	+ 4.3
Nicola Brown	LD	136	7.3	
John M. Stephenson	Con	103	5.5	-17.1

Seaham

Easington 1.75% swing Con to Lab



Karan E. Batey	Lab	722	41.9	+ 2.3
David McKenna	Lab	719	41.8	+ 4.1
Margaret Reid	Con	509	29.6	+ 0.4
Kathryn Brace	SCP	481	27.9	- 1.5
Graeme N. Hepworth	SCP	440	25.6	- 1.7
Emily Rought	Con	372	21.6	- 3.5
Roger F. Vila	LD	100	5.8	

Sedgefield

Sedgefield swing incalculable



*David R. Brown	Con	1,084	47.0	+ 9.7
Christopher J. Lines	Ind	1,042	45.2	
*John Robinson	Lab	928	40.3	+ 3.8
Catherine A. Hart	Con	787	34.2	+20.8
Heidi L. Smith	Lab	512	22.2	-11.2
David P. McNee	Ind	255	11.1	

Sherburn

City of Durham 2.05% swing Lab to Con



*David M. Hall	Lab	1,312	59.0	+ 3.2
*William Kellett	Lab	1,218	54.8	+ 2.7
Peter S. Byrne	Con	745	33.5	+ 7.7
Gillian D. Warby	Con	710	32.0	
Michael Anderson	LD	265	11.9	-10.4
Andrew N. Tibbs	LD	194	8.7	- 9.4



Shildon and Dene Valley

Bishop Auckland 3.0% swing Lab to Con



*Shirley Quinn	Lab	1,159	38.6	+ 6.9
Samantha Townsend	Lab	1,103	36.7	+ 6.2
Matthew P. Johnson	Lab	1,001	33.3	+ 5.6
Michael Cox	Con	955	31.8	+15.9
Stephen D. Martin	Con	811	27.0	
Khwanchai P. Martin	Con	765	25.5	
Robert Ingledew	Ind	701	23.4	+ 1.4
Luan Deakin	Ind	594	19.8	
William F. Langley	Ind	498	16.6	
Nicholas Halliday	LD	473	15.8	

Shotton and South Hetton

Easington 11.55% swing Lab to Ind



*Ivan Cochrane	Ind	1,084	57.9	+13.0
Christopher R. Hood	Ind	840	44.8	+10.5
Kylie Austin Young	Lab	593	31.7	- 9.3
Alan Liversidge	Lab	471	25.1	-13.5
Ian R. Davenport	Con	315	16.8	+ 1.9
Clive Yarwood	Con	257	13.7	
Andrew T. Carey	LD	93	5.0	- 0.7

Spennymoor

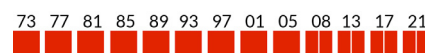
Bishop Auckland 12.4% swing Ind to Con



*Elizabeth Maddison	Ind	1,029	31.5	- 0.2
Peter M. Molloy	Ind	930	28.5	+ 2.4
Luke A. Holmes	Con	749	23.0	+13.1
Colin Nelson	Lab	636	19.5	- 1.2
Helen L. Hannar	Con	612	18.8	+ 9.6
Lyndsey Johnson	Con	611	18.7	
Dean Ranyard	LD	582	17.8	- 5.1
Martin T.B. Jones	LD	461	14.1	- 2.0
Kester Noble	Lab	429	13.2	- 4.6
Julie M. Stirk	Lab	421	12.9	- 1.5
Neville Dart	Unity	388	11.9	
Steven A. Jones	Unity	386	11.8	
Kaye Roberts	Unity	334	10.2	
Mark J. Quinn	Grn	239	7.3	+ 3.8

Stanley

North Durham 8.45% swing Lab to Con



Angela Hanson	Lab	883	48.7	- 7.7
*Carl Marshall	Lab	849	46.8	- 9.3
Gary McCallum	Con	432	23.8	+ 8.5
Stewart T. Robshaw	Ind	305	16.8	-13.5
Janet E. Atkinson	Ind	286	15.8	-10.9
Maura T. Radford	Grn	130	7.2	
Jennifer A. Robertson	LD	89	4.9	

Tanfield


North Durham 3.45% swing Ind to Lab



Gordon Binney	Lab	893	46.1	+ 4.9
*Joyce Charlton	Ind	891	46.0	+ 0.3
Dawn Knight	Lab	818	42.2	+ 2.9
David Tully	Ind	609	31.4	- 6.2
Anita D. Meston	Con	345	17.8	+ 4.3
Patricia Wynne	Con	321	16.6	

Tow Law

North West Durham swing incalculable



*Richard Manchester	Lab	583	55.7	+ 9.0
Terence Batson		464	44.3	

Trimdon and Thornley

5% City of Durham
2% Easington
93% Sedgfield 8.05% swing Lab to Con



*Lucy Hovvels	Lab	1,399	49.6	- 1.5
Jake Miller	Lab	1,178	41.8	- 8.6
Christine Varty	Lab	1,009	35.8	-13.8
Gemma L. Abley	Con	823	29.2	+ 9.7
William Walker	Con	731	25.9	
David Smith	FBM	501	17.8	
Kenneth G. Grainger	LD	347	12.3	+ 1.8

Tudhoe

Bishop Auckland 26.4% swing Ind to Con



Mark A. Abley	Con	896	31.5	+16.4
William McAloon	Ind	766	27.0	+ 0.9
Andrew C. Anderson	Lab	635	22.4	- 4.5
Neil C. Foster	Lab	539	19.0	- 6.7
Clive Maddison	Ind	482	17.0	
Ian Geldard	Unity	404	14.2	
Rebecca E. Calder	LD	191	6.7	
Jonathan Miles-Watson	Grn	138	4.9	

Weardale

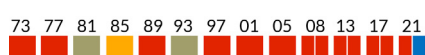
North West Durham 18.55% swing Ind to Con



*John Shuttleworth	Ind	1,627	47.5	- 21.9
*Mary A. Savory	Ind	1,394	40.7	- 22.0
William Wearmouth	Con	1,311	38.2	+20.1
Charles S. Cowie	Con	953	27.8	
Owain G.R. Gardner	Lab	785	22.9	+ 4.3

West Auckland

Bishop Auckland 10.65% swing Lab to Con



*Robert J. Yorke	Lab	1,023	45.0	- 1.2
Mark R.I. Roberts	Con	993	43.7	+10.2
Declan J. Gilroy	Con	921	40.5	+20.0
Helen C. Goodman	Lab	731	32.2	- 11.2
Nicholas A. Brown	Ind	302	13.3	
Lesley G. Zair	Ind	248	10.9	
Alexander W. Tighe	Ind	163	7.2	- 7.3



Willington and Hunwick

5% City of Durham
95% North West Durham 9.85% swing Lab to Con



*Olwyn E. Gunn	Lab	1,239	51.6	- 2.0
*Fraser P. Tinsley	Lab	1,218	50.7	- 2.1
Ian Hirst	Con	1,209	50.3	+19.2
Alistair Layfield	Con	1,137	47.3	

Wingate

Sedgfield 7.2% swing Lab to Con



John R. Higgins	Lab	630	69.8	- 2.9
Daniel M. Bannon	Con	227	25.2	+11.5
Edwin H. Simpson	LD	45	5.0	+ 2.3



Woodhouse Close

Bishop Auckland 11.4% swing Lab to Con



Joanne M. Howey	Con	645	37.0	+ 8.3
Cathella C.E. Hunt	Con	621	35.6	
*John Lethbridge	Lab	609	34.9	- 20.5
Jamie Blackburn	Lab	578	33.1	- 9.9
*Tanya Tucker	LD	289	16.6	
Leanda Chappell	Ind	230	13.2	

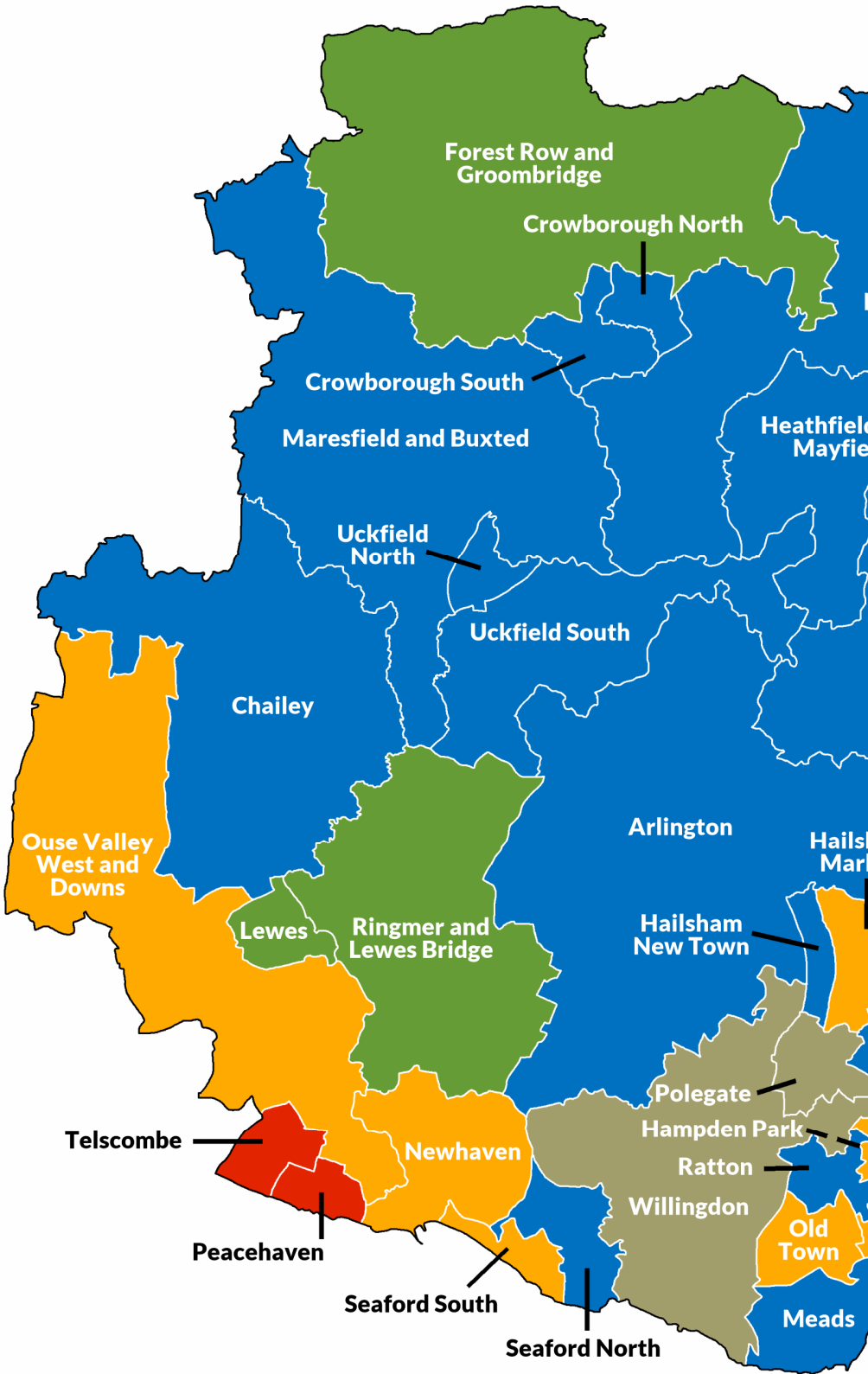
Summary of results: Durham

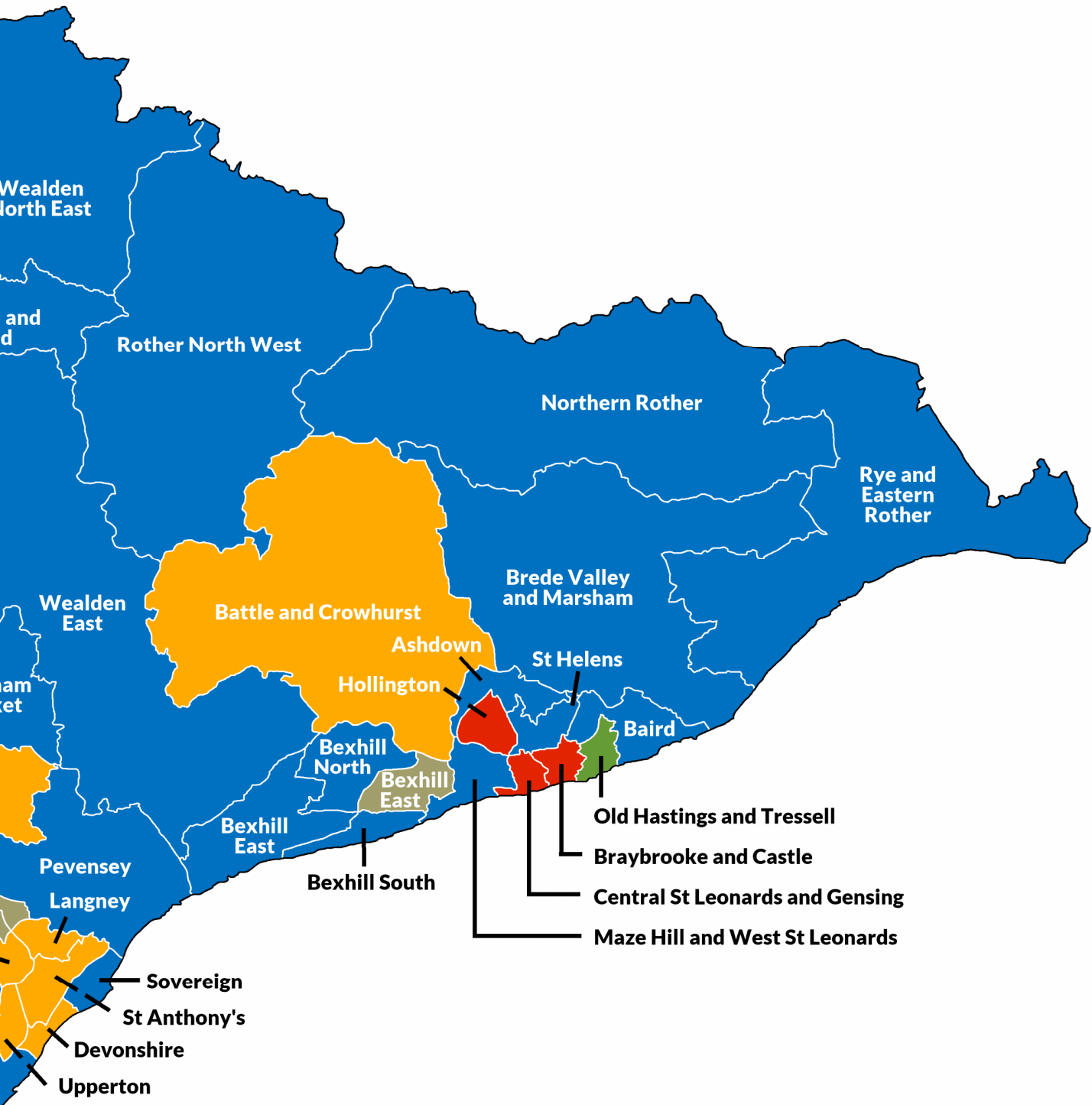
	Year	Elec	%Poll	Con	Lab	LD	Grn	Ind	Other
Annfield Plain	2021	5,946	31.0	30.0	25.7			44.3	
	2017	5,875	31.4	12.6	44.7			42.7	
Aycliffe East	2021	6,378	34.5	24.5	23.0	33.5		13.6	5.4
	2017	6,332	26.0	16.9	33.6		4.1	33.0	12.4
Aycliffe North and Middridge	2021	8,418	34.9	38.3	20.9	27.9		12.9	
	2017	8,044	27.5	33.0	29.4			37.6	
Aycliffe West	2021	5,394	28.8	23.3	32.4	15.2		26.4	2.7
	2017	5,509	25.6	15.5	36.9			47.6	
Barnard Castle East	2021	6,914	42.9	55.0	21.8	11.2	12.0		
	2017	6,657	37.3	53.2	27.8			19.0	
Barnard Castle West	2021	6,606	46.9	66.2	24.6	9.2			
	2017	6,437	37.8	75.6	24.4				
Belmont	2021	10,068	41.8	19.6	28.9	31.3	11.1	9.0	
	2017	10,288	37.6	16.8	26.0	28.2	6.8	22.2	
Benfieldside	2021	6,487	43.9	31.4	27.8	9.5		31.3	
	2017	6,418	35.3	15.2	26.7	9.7		48.5	
Bishop Auckland Town	2021	6,017	41.2	42.5	20.7			36.9	
	2017	5,999	31.9	22.0	28.0		8.2	41.8	
Bishop Middleham and Cornforth	2021	2,897	36.2	43.2	33.1			23.7	
	2017	2,876	27.1	27.5	45.5			27.1	
Blackhalls	2021	6,211	32.4	33.4	53.9			12.7	
	2017	6,716	28.2	23.7	62.0				14.3
Brandon	2021	7,701	36.3	14.8	38.9	3.3	40.0	3.1	
	2017	7,424	29.3	21.2	60.9	17.9			
Burnopfield and Dipton	2021	6,226	40.6	25.4	38.2	4.1	9.1	23.2	
	2017	6,204	32.6	15.5	33.3		9.7	41.5	
Chester-le-Street East	2021	2,937	45.6	41.5	30.9	5.0	22.6		
	2017	3,010	40.3	32.5	23.8	3.5	14.9	20.3	4.9
Chester-le-Street North	2021	3,042	45.8	14.0	50.1	3.8		32.1	
	2017	3,044	41.2	17.7	54.1	6.7		21.5	
Chester-le-Street South	2021	5,904	47.9	23.2	26.1	3.6		47.1	
	2017	5,962	42.8	28.9	30.6	8.6		31.8	
Chester-le-Street West Central	2021	5,825	35.5	19.0	38.0	4.4		38.6	
	2017	5,907	31.7	14.5	40.2			26.8	18.5
Chilton	2021	3,522	31.9	28.2	27.4			44.3	
	2017	3,174	29.1	31.9	68.1				
Consett North	2021	5,936	40.6	24.7	23.2	28.4		23.7	
	2017	5,903	36.6	6.7	17.4	32.0		43.9	
Consett South	2021	3,807	34.9	28.7	24.3	37.8		9.1	
	2017	3,166	24.6	14.8	34.4			50.8	
Coundon	2021	3,185	30.3	35.1	53.2	4.5		7.2	
	2017	3,145	25.8	18.0	60.4			21.6	
Coxhoe	2021	9,930	34.6	18.5	34.1	3.9		43.5	
	2017	9,561	29.9	20.6	31.7	11.7		36.0	
Craghead and South Moor	2021	5,849	29.4	19.5	49.7			30.8	
	2017	5,425	28.8	11.8	52.8	3.7		18.0	13.7
Crook	2021	9,262	34.9	36.8	26.9			36.3	
	2017	9,141	28.0	23.9	25.4	15.8		34.9	
Dawdon	2021	6,224	32.6	16.8	52.3				31.0
	2017	6,147	28.7	11.7	47.4		6.5	34.4	
Deerness	2021	9,511	34.2	29.2	43.2	17.5	10.1		
	2017	9,220	31.3	19.8	44.9	14.2	14.2		
Delves Lane	2021	6,258	35.0	47.1	38.3	4.2		10.4	
	2017	6,332	26.3	24.1	40.9			34.9	
Deneside	2021	5,376	26.4	20.9	46.2				32.9
	2017	5,505	26.7	11.8	51.1				37.1
Durham South	2021	2,150	45.9	17.6	32.3	40.0	10.1		
	2017	1,747	43.3	23.6	29.8	46.6			
Easington	2021	5,699	30.1	22.5	52.9			15.0	9.6
	2017	5,567	26.5	17.0	48.2			21.9	12.9
Elvet and Gilesgate	2021	4,921	38.3	8.2	30.8	43.1	18.0		
	2017	4,825	30.4	9.0	20.5	60.6	9.9		

Summary of results: Durham - continued

	Year	Elec	%Poll	Con	Lab	LD	Grn	Ind	Other
Esh and Witton Gilbert	2021	6,354	39.9	15.7	20.6	54.9	5.3	3.5	
	2017	6,280	36.9	17.3	28.0	54.8			
Evenwood	2021	6,465	37.1	51.0	33.0			16.0	
	2017	6,296	29.4	40.5	42.9				16.6
Ferryhill	2021	8,203	33.8	33.0	34.6			32.3	
	2017	8,093	29.6	13.0	26.7			60.3	
Framwellgate and Newton Hall	2021	10,350	44.9	14.6	20.3	46.3	8.3	10.4	
	2017	10,394	40.4	16.4	19.0	58.8	5.7		
Horden	2021	5,357	28.3	16.5	60.6				22.9
	2017	5,688	27.3	4.9	39.8			35.0	20.3
Lanchester	2021	6,105	49.4	42.1	31.4	6.8	7.8	11.9	
	2017	5,969	36.9	22.4	34.1	8.7		34.8	
Leadgate and Medomsley	2021	6,832	40.2	27.5	25.8			46.7	
	2017	6,693	36.3	14.1	28.3			57.6	
Lumley	2021	5,720	46.9	8.3	19.0			46.7	
	2017	5,667	36.3	15.0	20.3			64.7	
Murton	2021	5,766	33.2	15.4	61.8			22.8	
	2017	5,892	31.3	9.5	44.2			29.4	16.8
Nevilles Cross	2021	7,311	44.3	12.5	22.6	44.9	20.0		
	2017	6,634	40.9	12.1	10.1	41.3	34.9	5.8	
North Lodge	2021	3,118	54.2	11.0	15.8	63.4		9.9	
	2017	2,782	51.2	7.3	7.7	52.3		32.7	
Passfield	2021	3,405	31.7	26.4	32.0				41.6
	2017	3,500	28.4	15.8	20.3			29.9	34.0
Pelton	2021	10,164	33.7	23.4	49.1	7.6		19.8	
	2017	10,031	29.4	26.6	41.2		14.1		18.1
Peterlee East	2021	5,440	24.8	13.0	38.3				48.6
	2017	5,461	23.3	10.4	46.3				43.3
Peterlee West	2021	6,059	26.0	14.2	37.0			13.3	35.5
	2017	6,230	24.0	14.2	39.5				46.2
Sacriston	2021	5,676	30.6	16.2	48.4	7.3	28.1		
	2017	5,515	30.0	22.6	55.2				22.1
Seaham	2021	5,329	34.5	25.6	41.9	5.8			26.7
	2017	5,394	30.1	27.1	38.6		5.9		28.4
Sedgefield	2021	6,448	39.4	40.6	31.2			28.2	
	2017	6,235	28.6	25.3	35.0	8.8		24.3	6.6
Sherburn	2021	6,711	35.9	32.8	56.9	10.3			
	2017	6,642	29.9	25.8	54.0	20.2			
Shildon and Dene Valley	2021	9,741	32.2	28.1	36.2	15.8		19.9	
	2017	9,471	28.8	15.9	30.0	19.5		22.0	12.7
Shotton and South Hetton	2021	6,800	29.5	15.3	28.4	5.0		51.3	
	2017	6,654	26.7	14.9	39.8	5.7		39.6	
Spennymoor	2021	8,797	34.7	20.2	15.2	16.0	7.3	30.0	11.3
	2017	8,646	36.2	9.6	17.6	17.8	3.6	44.2	7.2
Stanley	2021	6,186	28.3	23.8	47.8	4.9	7.2	16.3	
	2017	6,314	26.5	15.3	56.2			28.5	
Tanfield	2021	6,451	33.8	17.2	44.1			38.7	
	2017	6,566	30.4	13.5	40.2	4.6		41.7	
Tow Law	2021	3,437	30.9		55.7			44.3	
	2017	3,352	27.8	21.0	46.7			32.3	
Trimdon and Thornley	2021	9,726	26.7	27.6	42.4	12.3			17.8
	2017	9,753	25.0	19.5	50.4	9.3			20.8
Tudhoe	2021	7,070	34.2	31.5	20.7	6.7	4.9	22.0	14.2
	2017	6,436	33.7	15.1	26.5			58.4	
Weardale	2021	6,550	55.1	33.0	22.9			44.1	
	2017	6,544	45.6	18.1	15.8			66.1	
West Auckland	2021	6,604	37.0	42.1	38.6			19.3	
	2017	6,481	25.2	27.0	44.8			14.5	13.7
Willington and Hunwick	2021	6,878	38.9	48.8	51.2				
	2017	6,834	27.1	31.1	53.2	15.7			
Wingate	2021	3,140	28.9	25.2	69.8	5.0			
	2017	3,009	26.0	13.7	73.7	2.7			10.0
Woodhouse Close	2021	6,019	28.4	36.3	34.0	16.6		13.2	
	2017	6,229	20.9	28.7	49.2				22.1

East Sussex





Ward history of East Sussex

	1973	1977	1981	1985	1989	1993	1997	2001	2005	2009	2013	2017	2021
Alfriston and East Hoathly				Blue	Blue	Orange	Blue	Blue					
Ashdown and Conquest	Red	Blue	Red	Red	Red	Red	Red	Red					
Baird and Ore	Orange	Blue	Orange	Orange	Red	Red	Red	Red	Red	Blue	Red		
Battle and Conquest	Grey		Orange	Orange	Blue	Orange	Orange	Orange		Orange	Orange	Orange	Orange
Bexhill East									Orange	Blue	Grey	Grey	Grey
Bexhill North	Red	Red	Red	Red	Red	Red	Red	Red	2	2	Purple		
Bexhill South													
Bexhill West											Grey	Grey	
Braybrooke and Castle	Orange	Blue	Orange	Orange	Orange	Orange	Red	Red		Red	Red	Red	Red
Brede Valley and Marsham									Blue	Blue	Blue	Blue	Blue
Central St Leonards and Gensing	Blue	Blue	Blue	Orange	Orange	Orange	Red	Red	Red	Red	Red	Red	Red
Chailey				Blue	Blue	Blue	Blue	Blue					
Crowborough North and Jarvis Brook	Orange	Blue	Blue			Orange			2	2	2		
Crowborough South and St Johns				Blue	Blue	Blue	Blue	Blue				Blue	Blue
Devonshire	Orange	Blue	Orange	Orange	Orange	Orange	Orange	Orange	Orange	Orange	Orange	Orange	Orange
Forest Row and Groombridge													Green
Hailsham Market												Blue	Orange
Hailsham New Town	Blue	Blue	Blue	Blue	Blue	Orange	Orange	Blue	Blue	Blue	Blue	Blue	Blue
Hampden Park	Orange	Blue	Orange	Orange	Red	Orange	Orange	Orange	Orange	Orange	Orange	Orange	Orange
Heathfield and Mayfield	Blue	Blue	Blue	Blue	Blue	Blue	Blue	Blue	Blue	Blue	Blue	Blue	Blue
Hollington and Wishing Tree	Orange		Orange	Orange	Red		Red	Red	Red	Red	Red	Red	Red
Langney	Red	Blue	Blue						Orange	Orange	Orange	Orange	Orange
Lewes	Red	Blue	Blue	Orange	Orange	Orange	Orange	Orange	Grey	Grey	Grey	Grey	Green
Maresfield and Buxted													
Maze Hill and West St Leonards						Orange	Orange				Red		
Meads													
Newhaven and Bishopstone	Red			Blue	Orange	Orange	Orange	Orange	Orange	Orange	Orange	Orange	Orange
North West Rother	Grey			Orange	Orange	Orange	Blue	Blue	Blue	Blue	Blue	Blue	Blue
Northern Rother	Grey			Blue	Blue	Blue	Blue	Blue	Blue	Blue	Blue	Blue	Blue
Old Hastings and Tressell				Orange	Orange	Red	Red	Red	Red	Red	Red	Red	Green
Old Town	Orange			Orange	Orange	Orange	Orange	Orange	Orange	Orange	Orange	Orange	Orange
Ouse Valley and Downs											Purple	Orange	Orange
Peacehaven						Orange	Blue	Blue	2	2	2	Blue	Red
Pevensey and Stone Cross											Purple		
Polegate and Watermill	Orange	Grey					Orange	Orange	2	2	2	Grey	Grey
Ratton													
Ringmer and Lewes Bridge	Red		Orange	Orange	Orange	Orange	Orange	Orange	Orange	Orange	Orange	Orange	Green
Rye and Easter	Grey												
St Anthony's			Orange	Orange	Orange	Orange	Orange	Orange	Orange	Orange	Orange	Orange	Orange
St Helens and Silverhill	2	2	Red								Red		
Seaford North			Blue	Orange	Orange	Orange	Orange	Orange	Orange	Orange	Purple	Blue	Blue
Seaford South												Orange	Orange
Sovereign				Orange	Orange	Orange	Orange		Blue	Blue	Blue	Blue	Blue
Telscombe													Red
Uckfield North		Orange	Orange	Orange	Blue	Orange	Orange	Blue	Orange	Orange	Blue		
Uckfield South and Framfield													
Upperton	Blue	Blue	Blue	Blue	Blue	Blue	Blue	Blue	Blue	Orange	Orange	Orange	Orange
Wealden East													
Wealden North East	Blue	Blue	Blue	Blue	Blue	Blue	Blue	Blue	Blue	Blue	Blue	Blue	Blue
Willingdon and South Downs								Orange				Grey	Grey

Arlington, East Hoathly and Hellingly

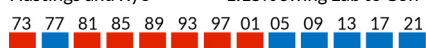
16% Lewes, 84% Wealden 8.05% swing Con to Grn



*Nick J. Bennett	Con	1,872	56.1	- 3.1
Alison J. Wilson	Grn	690	20.7	+13.0
Beverley A. Johnstone	LD	345	10.3	- 9.4
Angie Smith	Lab	316	9.5	+ 2.6
Mark R. Everest	Ref	116	3.5	

Ashdown and Conquest

Hastings and Rye 1.15% swing Lab to Con



*Peter Pragnell	Con	1,609	59.8	- 2.2
Judy Rogers	Lab	629	23.4	- 4.5
Martin P. Griffiths	LD	235	8.7	+ 1.3
Christopher Saunders	Grn	219	8.1	+ 5.3

Baird and Ore

Hastings and Rye 3.7% swing Lab to Con



Alan Hay	Con	1,188	48.1	+ 0.9
Ali Roark	Lab	937	37.9	- 6.5
Daniel Hope	Grn	268	10.8	+ 6.9
Robert J. Wakeford	LD	78	3.2	- 1.3

Battle and Crowhurst

Bexhill and Battle 1.6% swing Con to LD



*Kathryn M. Field	LD	1,683	53.3	+ 5.0
Bernard P. Brown	Con	1,183	37.4	+ 1.8
Christopher Husbands	Lab	293	9.3	- 2.5

Bexhill East

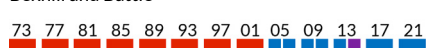
Bexhill and Battle 1.9% swing Ind to Con



*Charles A. Clark	Ind	763	29.3	- 6.0
Martin J. Kenwarad	Con	744	28.6	- 2.2
Joanna H.F. Brewerton	Ind	394	15.1	
Susan L. Burton	Grn	377	14.5	
Jacqueline A. Walker	Lab	323	12.4	- 1.5

Bexhill North

Bexhill and Battle



Abul K. Azad	Con	1,597	57.7	+12.9
Christine A. Bayliss	Lab	907	32.8	+ 4.8
Jonathan James	LD	265	9.6	+ 4.5

Bexhill South

Bexhill and Battle 9.5% swing Con to Lab



Ian R. Hollidge	Con	1,405	40.0	- 18.5
Richard D. Sage	Lab	798	22.7	+ 0.5
Yolanda F. Laybourne	Ind	720	20.5	
Andrew J. Crotty	Ind	392	11.2	
Patrick J. Stappleton	Ind	194	5.5	



Bexhill West

Bexhill and Battle swing incalculable



Nuala Geary	Con	1,729	42.8	+ 9.5
Deirdre Earl-Williams	Ind	1,389	34.4	
John B.G. Walker	Lab	433	10.7	+ 3.6
Wendy A. Dash	LD	386	9.6	+ 4.0
Nigel A. Jacklin	DNet	99	2.5	

Braybrooke and Castle

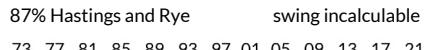
Hastings and Rye 5.3% swing Lab to Con



*Godfrey Daniel	Lab	1,633	49.6	- 9.0
Lucian Fernando	Con	766	23.3	+ 1.6
Sally Phillips	Grn	693	21.0	+13.0
Katy Hunter-Burbridge	LD	201	6.1	- 5.7

Brede Valley and Marsham

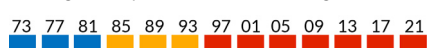
13% Bexhill and Battle 87% Hastings and Rye



*Carl R. Maynard	Con	1,871	53.4	- 13.6
Beverley J. Coupar	Ind	1,158	33.0	
Liam T.D. Crowter	Lab	394	11.2	- 2.5
Wayne N. Andrews	Ref	81	2.3	

Central St Leonards and Gensing

Hastings and Rye 12.3% swing Lab to Grn



*Trevor E. Webb	Lab	1,453	44.8	- 8.9
Kenneth G. Davis	Grn	832	25.6	+15.7
Graeme Williams	Con	757	23.3	- 4.4
Stephen L. Milton	LD	203	6.3	- 2.4

Chailey

Lewes 26.4% swing Con to Grn



Matthew P.J. Milligan	Con	1,627	40.1	- 20.1
Zoe Nicholson	Grn	1,580	38.9	+32.7
Hazel L. Fell-Rayner	LD	623	15.4	- 8.7
Nichols G. Belcher	Lab	186	4.6	- 5.0
Karen J. Dodd	Her	42	1.0	

Crowborough North and Jarvis Brook

Wealden 24.55% swing Con to LD



Johanna C.D. Howell	Con	1,131	33.7	- 32.2
Walter M.J. Partridge	LD	1,096	32.6	+16.9
Peter J. Bucklitsch	Ind	551	16.4	
Colin G. Stocks	Grn	324	9.7	+ 1.7
Norman Warren	Lab	255	7.6	- 2.8

Crowborough South and St John's

Wealden 9.7% swing Con to LD



Philip M. Lunn	Con	1,647	55.7	- 13.3
Gareth Owen-Williams	LD	686	23.2	+ 6.1
Pamela J.S. Tysh	Grn	347	11.7	+ 5.5
Brendan Clegg	Lab	279	9.4	+ 1.7

Devonshire

Eastbourne 4.4% swing LD to Con



Stephen A. Holt	LD	1,243	44.4	- 4.8
Nicholas B. Taylor	Con	747	26.7	+ 4.0
Jill M. Shacklock	Lab	453	16.2	+ 0.2
Sarah Hill	Grn	253	9.0	+ 5.0
Lukasz A. Antoniewski	UKIP	105	3.7	- 4.3

Forest Row and Groombridge

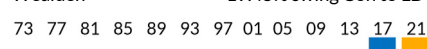
Wealden 9.05% swing Con to Grn



Georgia W. Taylor	Grn	2,325	58.1	+14.2
Simon G. Kirby	Con	1,676	41.9	- 3.9

Hailsham Market

Wealden 19.45% swing Con to LD



Steve Murphy	LD	1,493	60.1	+33.7
Bruce Broughton	Con	888	35.7	- 5.2
Stephen R. Gander	SDP	103	4.1	

Hailsham New Town

Wealden 4.75% swing Con to LD



*Gerard I. Fox	Con	1,282	47.6	- 5.2
Neil A. Cleave	LD	814	30.2	+ 4.3
Laurence V. Keeley	Ind	337	12.5	
Christopher Morris	Lab	261	9.7	- 5.2

Hampden Park

Eastbourne 9.4% swing LD to Con



*Colin Swansborough	LD	956	40.9	- 14.1
Mozmil Hussain	Con	717	30.7	+ 4.7
Margaret E. Robinson	Lab	337	14.4	+ 0.2
Susan A. Dixon	Grn	169	7.2	+ 2.3
Lucette M. Davies	Ind	158	6.8	

Heathfield and Mayfield

68% Bexhill and Battle
32% Wealden 11.75% swing Con to Grn



*Rupert A.J. Simmons	Con	1,954	59.2	- 11.4
Jennifer R.A. Howells	Grn	612	18.5	+12.1
Jason Scott-Taggart	Lab	383	11.6	+ 0.5
Jane Clark	LD	354	10.7	- 1.2

Hollington and Wishing Tree


Hastings and Rye 4.15% swing Lab to Con



*Phil Scott	Lab	1,198	50.4	- 5.7
Andy Patmore	Con	887	37.3	+ 2.6
Beccy McCray	Grn	190	8.0	+ 3.5
Emlyn Jones	LD	101	4.3	- 0.4

Langney

Eastbourne



*Alan Shuttleworth	LD	1,490	64.0	- 0.4
David J.E. Small	Con	584	25.1	+ 3.1
Graham A. Dean	Lab	136	5.8	+ 0.2
Donna M.				
Lonsdale-O'Brien	Grn	65	2.8	+ 1.1
Christopher Holloway	UKIP	54	2.3	- 4.0

Lewes

Lewes 12.6% swing LD to Con



Wendy Maples	Grn	2,030	43.4	+36.2
Catherine E. Wood	LD	1,345	28.7	+11.0
Peter Hambly	Lab	763	16.3	+ 3.0
David J.C. Charnock	Con	542	11.6	+ 5.5

Maresfield and Buxted

Wealden 8.0% swing Con to Grn



*Roy Galley	Con	2,360	62.4	- 7.2
Ian M. Tysh	Grn	670	17.7	+ 8.8
Elizabeth L. Riminton	LD	438	11.6	- 1.2
Nigel Doggett	Lab	314	8.3	+ 0.2

Maze Hill and West St Leonards

Hastings and Rye



*Matthew Beaver	Con	1,447	53.9	+ 2.2
Nigel C. Sinden	Lab	707	26.3	- 3.7
Samuel Heffernan	Grn	354	13.2	+ 9.7
Stewart G. Rayment	LD	179	6.7	- 3.9

Meads

Eastbourne 14.65% swing Con to LD



*Barry E. Taylor	Con	1,770	45.6	- 14.0
Peter R. Diplock	LD	1,552	40.0	+15.3
Dorothy H. Forsyth	Grn	235	6.1	+ 1.1
Bill Filby	Lab	228	5.9	- 0.5
Kayaking Kris Mullens	Ref	95	2.4	

Newhaven and Bishopstone

Lewes 0.5% swing LD to Con



James N. MacCleary	LD	1,251	39.5	+ 0.4
Elizabeth R. Boorman	Con	1,235	39.0	+ 1.4
Steven P. Saunders	Ind	238	7.5	
Emily O'Brien	Grn	223	7.0	+ 3.8
Elaine S. Sammarco	Lab	219	6.9	- 3.2

Northern Rother

Bexhill and Battle



Paul S. Redstone	Con	1,838	59.7	+ 0.9
Stephen P. Hardy	LD	880	28.6	+ 1.8
Tim Macpherson	Lab	360	11.7	+ 3.4

Old Hastings and Tressell

Hastings and Rye 23.6% swing Lab to Grn



Julia Hilton	Grn	1,125	37.7	+26.8
Ruby Cox	Lab	1,013	34.0	-20.4
Fiona Archbold	Con	757	25.4	- 3.1
Gene Saunders	LD	90	3.0	- 3.3

Old Town


Eastbourne 2.9% swing LD to Con



*John J. Ungar	LD	1,792	49.2	- 6.5
Robert Findon	Con	1,075	29.5	- 0.7
Jake E. Lambert	Lab	445	12.2	+ 3.0
Jo Henderson	Grn	332	9.1	+ 4.2

Ouse Valley West and Downs

Lewes 1.55% swing Con to LD



*Sarah J. Osborne	LD	1,671	51.1	- 0.7
Anthony Bradbury	Con	1,108	33.9	- 3.8
Paul Keene	Grn	285	8.7	+ 4.4
David M. Hallett	Lab	209	6.4	+ 0.2

Peacehaven

Brighton, Kemptown 14.5% swing Con to Lab



Christopher D. Collier	Lab	1,363	46.5	+19.5
Katie A. Sanderson	Con	1,307	44.6	- 9.5
Lesley Orr	Grn	100	3.4	+ 0.5
Kevin J. West	LD	79	2.7	- 1.7
Ian V. Buchanan	UKIP	51	1.7	- 9.9
Adam C. Stratford	Her	31	1.1	- 1.8

Pevensey and Stone Cross

Bexhill and Battle 7.65% swing Con to LD



*Tom Liddiard	Con	1,212	50.1	+ 2.9
Mark Fairweather	LD	709	29.3	+18.2
Robert Slater	Ind	293	12.1	
Mike Pursglove	UKIP	203	8.4	- 9.1

Polegate and Watermill

Lewes 0.5% swing Con to Ind



*Daniel D.Y. Shing	Ind	1,825	54.3	+ 1.4
Chris Primett	Con	986	29.3	- 0.4
Paul W. Hunt	Lab	231	6.9	+ 3.0
Olivia Honeyman	LD	167	5.0	- 1.6
Adrienne Hall	Grn	154	4.6	+ 2.8

Ratton

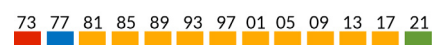
Eastbourne 8.9% swing Con to LD



*Colin S. Belsey	Con	1,776	56.2	- 6.4
Helen C. Burton	LD	1,027	32.5	+11.4
Wendy E. Lambert	Lab	219	6.9	- 0.9
Holly Atkins	Grn	138	4.4	+ 1.5

Ringmer and Lewes Bridge

Lewes 13.65% swing LD to Grn



Johnny Denis	Grn	2,291	50.5	+19.9
Janet Baah	LD	1,159	25.6	- 7.4
Richard J. Turner	Con	844	18.6	- 6.1
Danny Sweeney	Lab	240	5.3	- 3.8

Rother North West

Bexhill and Battle swing incalculable



Eleanor Kirby-Green Con **1,923** **65.8 + 3.8**

Donald J. Nicholls Grn 635 21.7

Joseph K. Roper Lab 364 12.5 + 3.2

Rye and Eastern Rother

Hastings and Rye 9.15% swing Con to Grn



***Keith J. Glazier** Con **1,849** **55.3 - 0.2**

Dominic M.W. Manning Grn 819 24.5 +18.1

Ashley Madden Lab 676 20.2 - 0.8

St Anthony's

Eastbourne



***David O. Tutt** LD **1,440** **51.1 - 8.4**

Nick Ansell Con 961 34.1 + 6.6

Ian D. Culshaw Lab 188 6.7 + 0.5

Becky Gayler Grn 150 5.3 + 3.4

Colin A. Horscroft UKIP 79 2.8 - 2.1

St Helen's and Silverhill

Hastings and Rye 0.4% swing Con to Lab



Sorrell

Marlow-Eastwood Con **1,591** **46.9 - 3.5**

Margin O'Callaghan Lab 1,186 35.0 - 2.7

Dave Carey-Stuart Grn 419 12.4 + 8.4

Bob Lloyd LD 194 5.7 - 2.2

Seaford North

Lewes 11.55% swing Con to Grn



Samuel A. Adeniki Con **1,808** **50.4 - 0.6**

Gemma McFarlane Grn 929 25.9 +22.5

Nazish Adil LD 532 14.8 - 14.1

Ann Biddle Lab 209 5.8 - 1.7

*Philip Boorman Ind 55 1.5

Peter M. Leeming UKIP 55 1.5 - 5.2

Seaford South

Lewes 2.8% swing Con to LD



***Carolyn S. Lambert** LD **1,679** **45.8 + 0.9**

Luke Proudfoot Con 1,303 35.5 - 4.7

Alun G. Tlusty-Sheen Lab 347 9.5 + 2.0

James Meek Grn 338 9.2 + 6.4

Sovereign

Eastbourne 3.9% swing Con to LD



Penny Di Cara Con **2,045** **58.2 - 6.1**

Kathy Ballard LD 998 28.4 + 1.7

Louis Thorburn Lab 217 6.2 - 0.1

James E. Herbert Grn 149 4.2 + 1.5

Ian C. Garbutt UKIP 107 3.0

Telscombe

Brighton, Kemptown 16.1% swing Con to Lab



Christine S. Robinson Lab **1,426** **45.0 +19.7**

*Andrew X. Smith Con 1,354 42.7 - 12.5

Simon M. Ackroyd LD 199 6.3 - 1.5

Anthony Shuster Grn 189 6.0 + 2.2



Uckfield North

Wealden 5.25% swing Con to LD



***Claire B. Dowling** Con **1,295** **48.8 - 4.5**


Timothy J. Murray LD 1,010 38.1 + 6.0

Paul F.P. Shelton Grn 347 13.1 + 9.1

Uckfield South with Framfield

16%Bexhill and Battle

84% Wealden 18.25% swing Con to Lab



***Chris Dowling** Con **1,460** **47.6 - 12.8**

Ben S. Cox Lab 1,092 35.6 +23.7

Chris Bowers LD 513 16.7 - 4.3

Upperton

Eastbourne 0.2% swing LD to Con



***Pat Rodohan** LD **1,460** **45.2 - 3.1**

Nick Henderson Con 1,110 34.4 - 2.7

Alexandra Hough Grn 284 8.8 + 4.7

Paul A. Richards Lab 274 8.5 + 1.4

Dashiell E. Bourne Ref 58 1.8

Amanda J. Sheehan UKIP 44 1.4 - 2.0

Wealden East

76% Bexhill and Battle

24% Wealden 21.7% swing Con to Grn



Bob Bowdler Con **2,015** **49.6 - 7.6**

Cornelie Usborne Grn 1,754 43.2 +35.8

Barry A. Simons Lab 292 7.2 - 2.2

Wealden North East

Wealden 12.8% swing Con to LD



***Bob Standley** Con **1,628** **50.2 - 18.0**

Lucy E.P. Buck LD 714 22.0 + 7.6

Simon P. Cramond Grn 461 14.2 + 4.1

James Walker Lab 438 13.5 + 6.2

Willingdon and South Downs

74% Eastbourne

26% Lewes 1.25% swing Con to Ind



***Stephen S.H. Shing** Ind **2,077** **54.4 + 4.6**

Douglas M. Murray Con 1,377 36.1 + 2.1

Hugh W. Parker LD 362 9.5 + 1.9

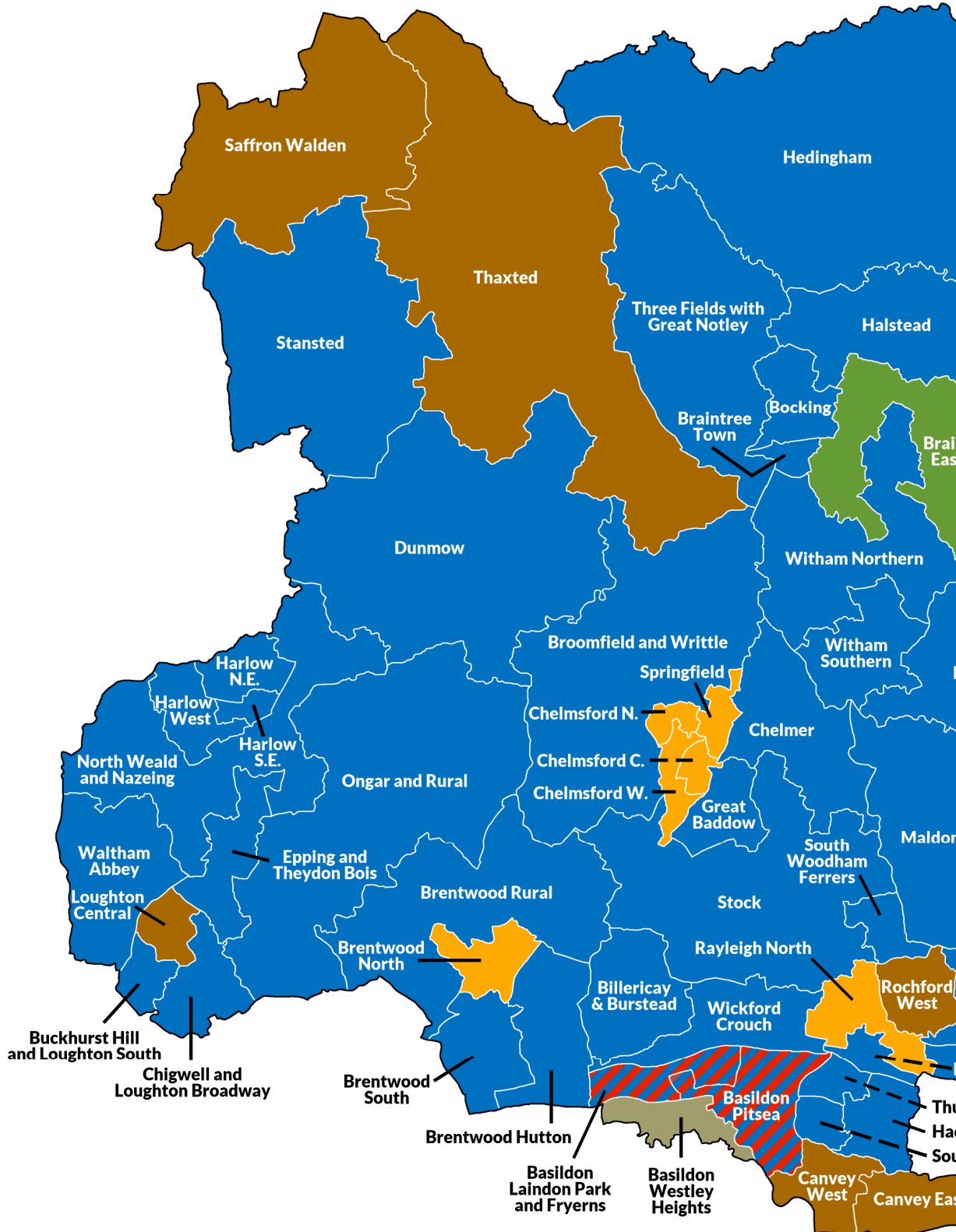
Summary of results: East Sussex

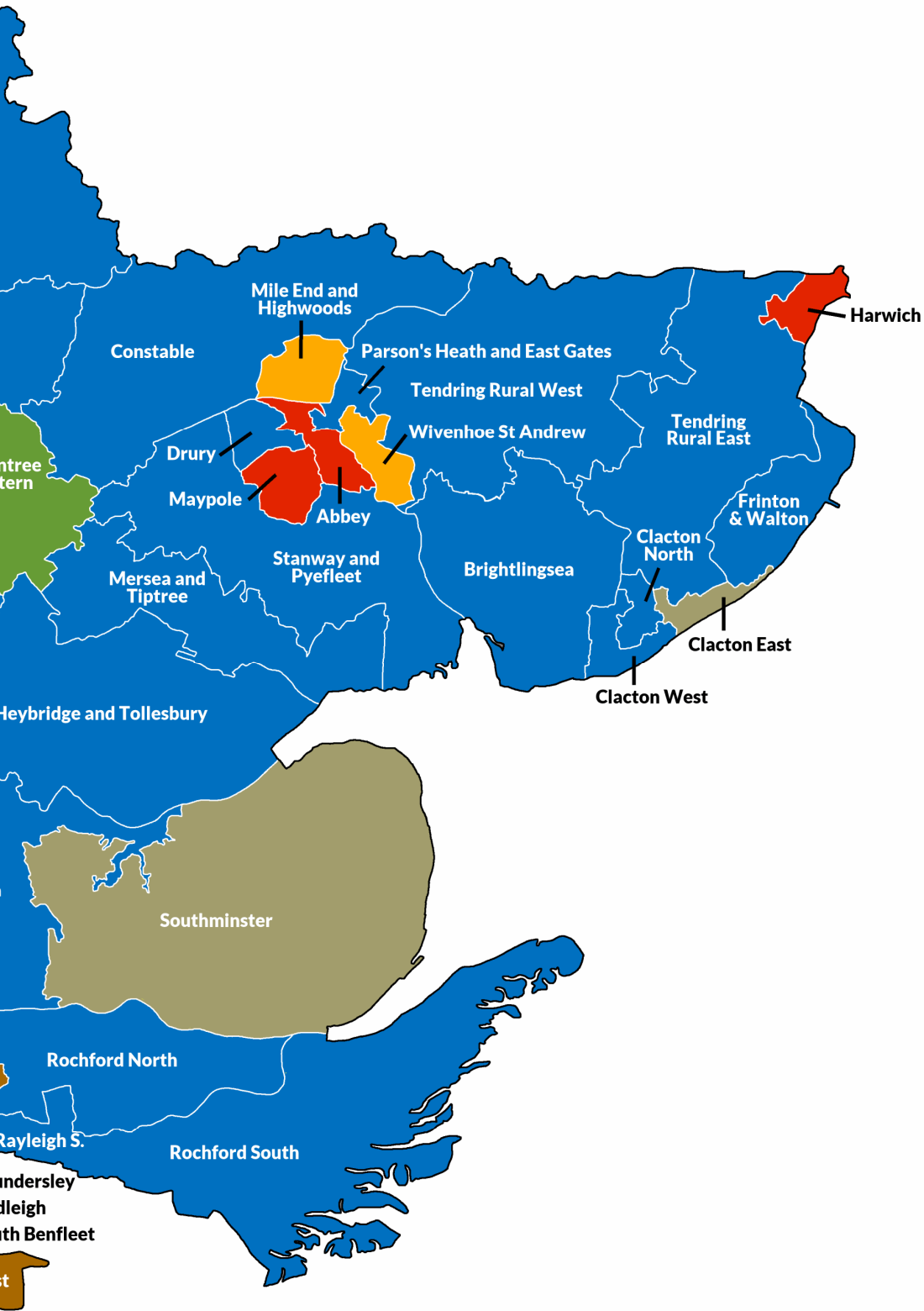
	Year	Elec	%Poll	Con	Lab	LD	Grn	Ind	Other
Arlington, East Hoathly and Hellingly	2021	8,726	38.6	56.1	9.5	10.3	20.7		3.5
	2017	7,593	38.0	59.2	6.9	19.7	7.5		6.7
Ashdown and Conquest	2021	7,848	43.5	59.8	23.4	8.7	8.1		
	2017	7,629	34.0	62.0	27.9	7.4	2.8		
Baird and Ore	2021	7,790	39.3	48.1	37.9	3.2	10.8		
	2017	7,499	33.5	47.2	44.4	4.5	3.9		
Battle and Crowhurst	2021	7,614	41.8	37.4	9.3	53.3			
	2017	7,706	40.2	35.6	11.8	48.3			4.4
Bexhill East	2021	8,362	31.7	28.6	12.4		14.5	44.4	
	2017	8,122	33.0	30.8	13.9	11.8		35.3	8.3
Bexhill North	2021	8,250	34.0	57.7	32.8	9.6			
	2017	8,259	35.5	44.8	28.0	5.1		13.4	8.6
Bexhill South	2021	9,832	36.5	40.0	22.7			37.3	
	2017	9,658	35.8	58.5	22.2	13.8			5.6
Bexhill West	2021	9,255	44.1	42.8	10.7	9.6		34.4	2.5
	2017	9,027	46.3	33.3	7.1	5.6		50.4	3.6
Braybrooke and Castle	2021	9,059	43.9	23.3	49.6	6.1	21.0		
	2017	8,204	38.5	21.7	58.6	11.8	8.0		
Brede Valley and Marsham	2021	8,212	42.9	53.4	11.2			33.0	2.3
	2017	8,009	38.5	67.0	13.7	13.6			5.7
Central St Leonard's and Gensing	2021	9,805	39.3	23.3	44.8	6.3	25.6		
	2017	8,756	32.5	27.7	53.7	8.7	9.9		
Chailey	2021	8,652	47.1	40.1	4.6	15.4	38.9		1.0
	2017	7,993	41.0	60.2	9.6	24.1	6.2		
Crowborough North and Jarvis Brook	2021	8,920	37.9	33.7	7.6	32.6	9.7	16.4	
	2017	8,702	32.3	65.9	10.4	15.7	8.0		
Crowborough South and St John's	2021	8,264	36.0	55.7	9.4	23.2	11.7		
	2017	7,825	33.0	69.0	7.7	17.1	6.2		
Devonshire	2021	9,820	28.7	26.7	16.2	44.4	9.0		3.7
	2017	8,705	32.0	22.7	16.0	49.2	4.0		8.0
Forest Row and Groombridge	2021	8,316	48.7	41.9			58.1		
	2017	8,049	40.0	45.8		10.3	43.9		
Hailsham Market	2021	8,400	30.1	35.7		60.1			4.1
	2017	7,773	29.7	40.9	17.4	26.4			15.3
Hailsham New Town	2021	8,463	32.1	47.6	9.7	30.2		12.5	
	2017	8,327	29.5	52.4	14.9	25.9	6.8		
Hampden Park	2021	7,821	30.2	30.7	14.4	40.9	7.2	6.8	
	2017	7,761	31.5	26.0	14.2	55.0	4.9		
Heathfield and Mayfield	2021	9,069	36.9	59.2	11.6	10.7	18.5		
	2017	8,697	36.2	70.6	11.1	11.9	6.4		
Hollington and Wishing Tree	2021	8,208	34.8	37.3	50.4	4.3	8.0		
	2017	8,008	28.7	34.7	56.1	4.7	4.5		
Langney	2021	7,827	29.9	25.1	5.8	64.0	2.8		2.3
	2017	7,731	33.1	22.0	5.6	64.4	1.7		6.3
Lewes	2021	8,438	55.8	11.6	16.3	28.7	43.4		
	2017	8,167	52.6	6.1	13.3	17.7	7.2	55.3	0.4
Maresfield and Buxted	2021	9,154	41.7	62.4	8.3	11.6	17.7		
	2017	8,873	38.7	69.6	8.1	13.2	9.1		
Maze Hill and West St Leonards	2021	7,479	46.1	53.9	26.3	6.7	13.2		
	2017	7,335	36.7	51.7	30.0	10.6	3.5	4.2	
Meads	2021	8,589	45.7	45.6	5.9	40.0	6.1		2.4
	2017	8,254	45.0	59.6	6.4	24.7	5.0		4.2
Newhaven and Bishopstone	2021	8,793	36.2	39.0	6.9	39.5	7.0	7.5	
	2017	8,562	37.1	37.6	10.1	39.1	3.2	2.9	7.2
Northern Rother	2021	7,454	41.8	59.7	11.7	28.6			
	2017	7,308	40.8	58.9	8.3	26.8			6.1
Old Hastings and Tressell	2021	7,825	45.1	25.4	34.0	3.0	37.7		
	2017	7,371	35.4	28.5	54.4	6.3	10.9		
Old Town	2021	8,360	43.9	29.5	12.2	49.2	9.1		
	2017	8,150	45.7	30.2	9.2	55.7	4.9		

Summary of results: East Sussex - continued

	Year	Elec	%Poll	Con	Lab	LD	Grn	Ind	Other
Ouse Valley West and Downs	2021	7,688	42.9	33.9	6.4	51.1	8.7		
	2017	7,725	43.1	37.7	6.2	51.8	4.3		
Peacehaven	2021	8,565	34.5	44.6	46.5	2.7	3.4		2.8
	2017	8,097	33.0	54.1	27.0	4.4	2.9		11.6
Pevensey and Stone Cross	2021	7,427	32.9	50.1		29.3		12.1	8.4
	2017	6,689	36.8	47.2	6.9	11.1	2.4	14.9	17.5
Polegate and Watermill	2021	9,578	35.3	29.3	6.9	5.0	4.6	54.3	
	2017	8,817	38.9	29.7	3.9	6.6	1.8	52.9	5.1
Ratton	2021	7,517	42.4	56.2	6.9	32.5	4.4		
	2017	7,359	44.7	62.6	7.8	21.2	2.9		5.5
Ringmer and Lewes Bridge	2021	8,967	50.9	18.6	5.3	25.6	50.5		
	2017	8,556	53.0	24.7	9.1	33.0	30.6		2.7
Rother North West	2021	7,661	38.4	65.8	12.5		21.7		
	2017	7,607	36.4	62.0	9.3	22.9			5.8
Rye and Eastern Rother	2021	8,202	41.1	55.3	20.2		24.5		
	2017	8,164	38.5	55.5	21.0	10.4	6.4		6.7
St Anthony's	2021	8,528	33.2	34.1	6.7	51.1	5.3		2.8
	2017	8,169	37.8	27.5	6.2	59.5	1.9		4.9
St Helen's and Silverhill	2021	8,204	54.4	46.9	35.0	5.7	12.4		
	2017	7,989	40.9	50.4	37.7	7.9	4.0		
Seaford North	2021	8,718	41.5	50.4	5.8	14.8	25.9	1.5	1.5
	2017	8,741	39.6	51.0	7.5	28.9	3.4	2.4	6.7
Seaford South	2021	8,912	41.6	35.5	9.5	45.8	9.2		
	2017	8,789	42.4	40.2	7.5	44.9	2.8		4.6
Sovereign	2021	9,488	37.4	58.2	6.2	28.4	4.2		3.0
	2017	9,188	33.9	64.3	6.3	26.7	2.7		
Telscombe	2021	9,066	35.3	42.7	45.0	6.3	6.0		
	2017	8,630	33.1	55.2	25.3	7.8	3.8		7.9
Uckfield North	2021	7,233	37.0	48.8		38.1	13.1		
	2017	7,145	35.6	53.3	10.6	32.1	4.0		
Uckfield South with Framfield	2021	7,496	41.3	47.6	35.6	16.7			
	2017	7,063	37.4	60.4	11.9	21.0	6.7		
Upperton	2021	8,514	38.3	34.4	8.5	45.2	8.8		3.2
	2017	8,141	41.6	37.1	7.1	48.3	4.1		3.4
Wealden East	2021	9,479	43.2	49.6	7.2		43.2		
	2017	8,876	38.9	57.2	9.4	17.8	7.4		8.2
Wealden North East	2021	8,093	40.4	50.2	13.5	22.0	14.2		
	2017	7,675	36.8	68.2	7.3	14.4	10.1		
Willingdon and South Downs	2021	8,211	46.8	36.1		9.5		54.4	
	2017	7,993	48.2	34.0	2.9	7.6	2.5	49.8	3.2

Essex





Ward history of Essex

	1973	1977	1981	1985	1989	1993	1997	2001	2005	2009	2013	2017	2021
Abbey	Red	Blue	Red	Orange	Red	Orange	Orange	Orange	Orange	Orange	Orange	Red	Red
Basildon Laindon Park	Red	Blue	Red	Red	Red	Red	Red	Red	2	2	2	Blue	Red
Basildon Pitsea	Red	Blue	Red	Red	Red	Red	Red	Red	2	2	2	Blue	Red
Basildon Westley Heights	Red	Red	Red	Red	Blue	Blue	Blue	Blue	Blue	Blue	Purple	Grey	Grey
Billericay and Bearsted	Blue	Blue	Blue	Blue	Blue	Blue	Blue	Blue	2	2	2	2	2
Bocking	Red	Blue	Blue	Red	Red	Red	Red	Blue	Red	Blue	Purple	Blue	Blue
Braintree East	Blue	Blue	Blue	Blue	Blue	Red	Red	Blue	Blue	Blue	Blue	Blue	Green
Braintree Town	Red	Blue	Orange	Orange	Orange	Orange	Orange	Blue	Red	Blue	Blue	Blue	Blue
Brentwood Hutton	Blue	Blue	Blue	Blue	Blue	Orange	Blue	Blue	Blue	Blue	Blue	Blue	Blue
Brentwood North	Blue	Blue	Blue	Blue	Blue	Orange	Blue	Blue	Blue	Orange	Orange	Orange	Orange
Brentwood Rural	Blue	Blue	Blue	Orange	Orange	Orange	Blue	Blue	Blue	Blue	Blue	Blue	Blue
Brentwood South	Red	Blue	Blue	Orange	Blue	Orange	Blue	Blue	Blue	Orange	Orange	Orange	Blue
Brightlingsea	Orange	Blue	Orange	Orange	Orange	Orange	Blue	Blue	Blue	Blue	Purple	Blue	Blue
Broomfield and Whittle	Blue	Blue	Blue	Blue	Blue	Orange	Blue	Blue	Blue	Blue	Blue	Blue	Blue
Buckhurst Hill	Blue	Blue	Blue	Blue	Blue	Orange	Orange	Orange	Blue	Blue	Blue	Blue	Blue
Canvey Island East	Blue	Blue	Red	Red	Blue	Red	Red	Red	Blue	Brown	Brown	Brown	Brown
Canvey Island West	Red	Blue	Red	Blue	Blue	Blue	Blue	Blue	Blue	Blue	Blue	Brown	Brown
Chelmer	Orange	Blue	Orange	Orange	Blue	Orange	Orange	Orange	Blue	Blue	Blue	Blue	Blue
Chelmsford Central	Blue	Blue	Orange	Orange	Blue	Orange	Orange	Orange	Orange	Orange	Blue	Blue	Orange
Chelmsford North	Red	Blue	Orange	Orange	Blue	Orange	Orange	Orange	Orange	Orange	Orange	Orange	Orange
Chelmsford West	Red	Blue	Orange	Orange	Blue	Red	Red	Red	Orange	Orange	Orange	Orange	Orange
Chigwell and Loughton Broadway	Blue	Blue	Blue	Blue	Blue	Blue	Blue	Blue	Blue	Blue	Blue	Blue	Blue
Clacton East	Blue	Blue	Blue	Blue	Blue	Blue	Blue	Blue	Blue	Blue	Grey	Grey	Grey
Clacton North	Red	Blue	Orange	Orange	Orange	Orange	Red	Red	Red	Blue	Blue	Blue	Blue
Clacton West	Red	Blue	Red	Red	Red	Red	Red	Red	Brown	Blue	Blue	Blue	Blue
Constable	Blue	Blue	Blue	Blue	Blue	Blue	Blue	Blue	Blue	Blue	Blue	Blue	Blue
Drury	Blue	Blue	Blue	Blue	Blue	Orange	Orange	Blue	Blue	Blue	Blue	Blue	Blue
Dunmow	Blue	Blue	Blue	Blue	Blue	Blue	Blue	Blue	Blue	Blue	Blue	Blue	Blue
Epping and Theydon Bois	Blue	Blue	Blue	Blue	Blue	Blue	Blue	Orange	Blue	Orange	Orange	Blue	Blue
Frinton and Walton	Blue	Blue	Blue	Blue	Blue	Blue	Blue	Blue	Blue	Blue	Blue	Blue	Blue
Great Baddow	Blue	Blue	Orange	Orange	Orange	Orange	Orange	Orange	Orange	Orange	Blue	Blue	Blue
Hadleigh	Blue	Blue	Blue	Blue	Blue	Orange	Blue	Blue	Blue	Blue	Blue	Blue	Blue
Halstead	Blue	Blue	Blue	Blue	Blue	Blue	Blue	Blue	Blue	Blue	Blue	Blue	Blue
Harlow North	Red	Blue	Red	Red	Red	Red	Red	Red	Red	Blue	Red	Blue	Blue
Harlow South East	Red	Red	Red	Red	Red	Red	Red	Red	Blue	Blue	Blue	Blue	Blue
Harlow West	Red	Red	Red	Red	Red	Red	Red	Red	2	2	2	2	2
Harwich	Blue	Blue	Red	Red	Red	Grey	Red	Red	Red	Blue	Red	Red	Red
Hedingham	Blue	Blue	Blue	Blue	Green	Blue	Blue	Blue	Blue	Blue	Blue	Blue	Blue
Heybridge and Tollesbury	Blue	Blue	Blue	Blue	Blue	Blue	Blue	Blue	Blue	Blue	Blue	Blue	Blue
Loughton Central	Red	Blue	Brown	Brown	Brown	Red	Brown	Brown	Brown	Brown	Brown	Brown	Brown
Maldon	Red	Blue	Blue	Blue	Blue	Blue	Blue	Blue	Blue	Blue	Blue	Blue	Blue

Ward history of Essex - continued

	1973	1977	1981	1985	1989	1993	1997	2001	2005	2009	2013	2017	2021
Maypole	Red	Blue	Red	Orange	Orange	Orange	Orange	Red	Red	Orange	Red	Red	Red
Mersea and Tiptree	Blue	Blue	Blue	Blue	Blue	Blue	Blue	Blue	Blue	Blue	Blue	Blue	Blue
Mile End and Highwoods									Orange	Orange	Orange	Orange	Orange
North Weald and Nazeing			Blue	Blue	Blue	Blue	Blue	Blue	Blue	Blue	Blue	Blue	Blue
Ongar and Rural	Blue	Blue	Blue	Blue	Blue	Blue	Blue	Blue	Blue	Blue	Blue	Blue	Blue
Parsons Heath and East Gates	Red	Blue	Red	Orange	Blue	Orange	Orange	Orange	Orange	Orange	Orange	Orange	Blue
Rayleigh North	Blue	Blue	Orange	Orange	Orange	Orange	Blue	Blue	Blue	Blue	Blue	Blue	Orange
Rayleigh South	Blue	Blue	Blue	Orange	Orange	Orange	Orange	Blue	Blue	Blue	Purple	Blue	Blue
Rochford North	Green	Blue	Blue	Blue	Blue	Orange	Blue	Blue	Blue	Blue	Blue	Blue	Blue
Rochford South	Red	Blue	Red	Red	Red	Red	Red	Blue	Blue	Blue	Blue	Blue	Blue
Rochford West	Blue	Blue	Blue	Blue	Blue	Blue	Blue	Blue	Blue	Blue	Green	Blue	Brown
Saffron Walden	Blue	Blue	Blue	Blue	Blue	Orange	Blue	Blue	Blue	Blue	Green	Blue	Brown
South Benfleet	Red	Blue	Blue	Blue	Blue	Blue	Blue	Blue	Blue	Blue	Purple	Blue	Blue
South Woodham Ferrers									Blue	Blue	Blue	Blue	Blue
Southminster	Blue	Blue	Blue	Blue	Blue	Blue	Blue	Blue	Blue	Blue	Blue	Blue	Green
Springfield			Blue	Blue	Blue	Blue	Blue	Blue	Orange	Orange	Orange	Orange	Orange
Stansted	Blue	Blue	Blue	Blue	Blue	Orange	Blue	Blue	Blue	Blue	Blue	Blue	Blue
Stanway and Pyefleet									Blue	Blue	Blue	Blue	Blue
Stock			Blue	Blue	Blue	Blue	Blue	Blue	Blue	Blue	Blue	Blue	Blue
Tendring Rural East	Blue	Blue	Blue	Blue	Blue	Blue	Blue	Blue	Blue	Blue	Purple	Blue	Blue
Tendring Rural West	Blue	Blue	Blue	Blue	Blue	Blue	Orange	Blue	Blue	Blue	Blue	Blue	Blue
Thaxted	Blue	Blue	Blue	Blue	Blue	Orange	Blue	Blue	Blue	Blue	Blue	Blue	Blue
Three Fields and Great Notley									Blue	Blue	Blue	Blue	Blue
Thundersley	Red	Blue	Blue	Blue	Blue	Red	Blue	Blue	Blue	Blue	Purple	Blue	Blue
Waltham Abbey	Blue	Blue	Red	Red	Red	Red	Blue	Blue	Blue	Blue	Blue	Blue	Blue
Wickford Crouch	Blue	Blue	Blue	Orange	Blue	Blue	Blue	Blue	Blue	Blue	Blue	Blue	Blue
Witham Northern	Red	Blue	Red	Red	Red	Red	Red	Red	Blue	Blue	Green	Green	Blue
Witham Southern			Blue	Blue	Blue	Red	Red	Blue	Blue	Blue	Blue	Blue	Blue
Wivenhoe St Andrew	Red	Red	Red	Red	Red	Red	Red	Red	Red	Red	Red	Red	Orange

Abbey

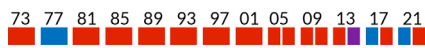
Colchester 6.25% swing Con to Lab



*Lee Scordis	Lab	2,556	45.0	+12.9
Petra Crees	Con	1,475	25.9	+ 0.4
Stephanie Nissen	Grn	981	17.3	+ 8.1
Peter Schraml	LD	585	10.3	-18.7
Timothy Mountstephen	Free	89	1.6	

Basildon Laindon Park and Fryerns

Basildon and Billericay 2.25% swing Lab to Con



*Jeff Henry	Con	3,206	46.1	+ 9.1
Adele Brown	Lab	2,668	38.4	+ 2.1
Andrew Schrader	Con	2,558	36.8	+ 1.8
*Allan R. Davies	Lab	2,358	33.9	- 0.1
Tony Low	Ind	493	7.1	
Leis Fripp	Ref	413	5.9	
Fred Southgate	UKIP	369	5.3	-18.4
Norma Saggars	Ref	331	4.8	
Vivien Howard	LD	324	4.7	- 0.6
Michael Chandler	LD	321	4.6	- 0.4

Basildon Pitsea

19% Basildon and Billericay
81% South Basildon and East Thurrock

1.25% swing Lab to Con



Luke Mackenzie	Con	3,573	47.9	+ 8.4
Aiden McGurran	Lab	3,257	43.7	+ 5.0
*Patricia Reid	Lab	3,115	41.8	+ 5.3
Craig Rimmer	Con	3,091	41.5	+ 7.1
Daniel Tooley	Ref	501	6.7	
Martin Howard	LD	454	6.1	+ 0.9
Philip Jenkins	LD	422	5.7	+ 1.2

Basildon Westley Heights

South Basildon and East Thurrock

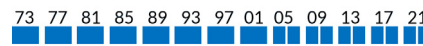
0.35% swing Con to Ind



*Kerry J.D.L. Smith	Ind	3,655	60.5	- 0.1
Charlie Sansom	Con	1,404	23.3	- 0.8
Kayode Adeniran	Lab	627	10.4	+ 0.5
Timothy Nicklin	LD	205	3.4	- 1.9
None X		98	1.6	
David Murray	TUSC	49	0.8	

Billericay and Burstead

Basildon and Billericay 9.45% swing Con to LD



*Anthony M. Hedley	Con	6,311	67.0	- 2.7
*Richard A. Moore	Con	5,364	56.9	- 6.1
Edward Sainsbury	LD	2,751	29.2	+18.8
Laura Clark	LD	1,695	18.0	+10.3
Tracey Hilton	Lab	1,165	12.4	+ 0.3
Malcolm Reid	Lab	930	9.9	+ 2.2
Susan McCaffery	UKIP	315	3.3	- 3.7

Bocking

Braintree



Lynette Bowers-Flint	Con	2,179	58.3	+ 3.0
Moia Thorogood	Lab	912	24.4	- 1.2
Richard Unsworth	Grn	455	12.2	+ 8.1
James Card	LD	192	5.1	- 0.5

Braintree Eastern

41% Braintree, 59% Witham

29.2% swing Con to Grn

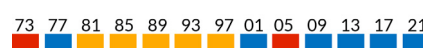


Paul Thorogood	Grn	2,573	49.4	+39.7
*Robert Mitchell	Con	1,980	38.0	-18.8
Robert Powers	Lab	511	9.8	- 6.6
Barry Fleet	LD	149	2.9	- 7.9

Braintree Town

Braintree

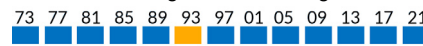
5.35% swing Lab to Con



Tom Cunningham	Con	2,185	56.9	+ 5.5
Keiran Martin	Lab	900	23.4	- 5.2
Colin Riches	Ind	509	13.3	
Kate Onions	LD	246	6.4	- 0.2

Brentwood Hutton

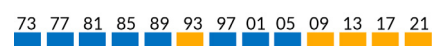
Brentwood and Ongar 5.1% swing Con to Lab



*Louise McKinlay	Con	3,248	62.6	- 9.5
Liam Preston	Lab	563	10.9	+ 0.7
Amanda Burham-Burton	Ind	557	10.7	
Philip Mynott	LD	546	10.5	- 2.3
Juliette Rey	Grn	275	5.3	+ 0.5

Brentwood North

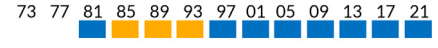
Brentwood and Ongar 1.3% swing LD to Con



Barry R. Aspinell	LD	2,552	47.7	- 3.3
Jonathan Cloke	Con	1,851	34.6	- 0.7
Deborah Foster	Lab	459	8.6	+ 2.6
Kelda Boothroyd	Grn	374	7.0	+ 4.9
William Hughes	Ref	111	2.1	

Brentwood Rural

Brentwood and Ongar 2.85% swing Con to LD



*Lesley Wagland	Con	3,680	64.8	- 0.6
Darryl Sankey	LD	1,189	20.9	+ 5.1
Paul Jeater	Grn	410	7.2	+ 3.8
Cameron Ball	Lab	401	7.1	+ 0.2



Brentwood South

Brentwood and Ongar 1.45% swing LD to Con



Andrew Wiles	Con	2,031	38.1	- 8.0
*David J. Kendall	LD	1,878	35.2	-10.9
Susan Kortlandt	Lab	965	18.1	+ 6.1
John Hamilton	Grn	332	6.2	+ 1.8
David Conway	Ref	130	2.4	

Brightlingsea

33% Clacton, 67% Harwich and Essex North
swing incalculable



*Alan Goggin	Con	2,426	44.6	- 2.9
Michael Barry	Ind	1,580	29.1	
Gary Scott	LD	1,056	19.4	- 5.7
Margaret Saunders	Lab	376	6.9	- 5.1

Broomfield and Writtle

Saffron Walden 6.5% swing LD to Con



Michael Steel	Con	3,287	63.6	+ 9.4
Nicola Perry	LD	670	13.0	- 3.6
Lucy Barrett	Lab	653	12.6	- 4.0
Nicholas Caddick	Grn	560	10.8	+ 7.4

Buckhurst Hill and Loughton South

Epping Forest swing incalculable



Marshall Vance	Con	2,186	35.5	-21.0
Ian Allgood	Res	1,716	27.9	
Simon Heap	Grn	1,336	21.7	- 0.8
Inez Collier	Lab	519	8.4	- 1.2
Ishvinder Matharu	LD	256	4.2	- 7.1
Gerard Wadsworth	YPP	45	0.7	
Scott Jones	TUSC	23	0.4	

Canvey Island East

Castle Point 0.25% swing Con to CIIP
 73 77 81 85 89 93 97 01 05 09 13 17 21

*Dave Blackwell	CIIP	2,289	51.3	+ 4.1
Owen Cartey	Con	1,610	36.1	+ 3.6
Jacqueline Reilly	Lab	380	8.5	+ 0.9
Jamie Huntman	Ref	132	3.0	
Richard Bannister	LD	53	1.2	+ 0.1

Canvey Island West

Castle Point 0.8% swing Con to CIIP
 73 77 81 85 89 93 97 01 05 09 13 17 21

*Peter May	CIIP	1,832	49.8	0.0
Scott Griffin	Con	1,406	38.2	- 1.6
David Manclark	Lab	444	12.1	+ 2.1

Chelmer

49% Chelmsford, 33% Maldon, 18% Saffron Walden
 7.55% swing Con to LD

73 77 81 85 89 93 97 01 05 09 13 17 21

*John A. Spence	Con	3,186	59.4	- 4.9
Rosemary Moore	LD	1,357	25.3	+10.2
David Howell	Lab	443	8.3	- 1.2
Benjamin Harvey	Grn	376	7.0	+ 2.2

Chelmsford Central

Chelmsford 4.4% swing Con to LD
 73 77 81 85 89 93 97 01 05 09 13 17 21

Marie Goldman	LD	2,195	43.2	+ 5.5
Seena Shah	Con	1,992	39.2	- 3.3
Edward Massey	Lab	511	10.1	- 1.7
Claire Young	Grn	389	7.7	+ 3.9

Chelmsford North

Chelmsford 0.8% swing LD to Con
 73 77 81 85 89 93 97 01 05 09 13 17 21

*Stephen Robinson	LD	2,085	46.9	- 0.1
Mark Taylor	Con	1,621	36.5	+ 1.5
Jessica Peacock	Lab	454	10.2	+ 0.2
Angela Thomson	Grn	282	6.4	+ 3.6

Chelmsford West

Chelmsford 1.2% swing Con to LD
 73 77 81 85 89 93 97 01 05 09 13 17 21

*Jude Deakin	LD	2,012	42.9	+ 3.8
Benjamin McNally	Con	1,688	36.0	+ 1.4
Peter Dixon	Lab	611	13.0	- 4.0
Veronica Bartlett	Grn	380	8.1	+ 5.2

Chigwell and Loughton Broadway

Epping Forest 3.25% swing Con to Lab
 73 77 81 85 89 93 97 01 05 09 13 17 21

Lee Scott	Con	2,686	63.3	- 2.4
Angela Ayre	Lab	881	20.8	+ 4.1
Laura Anderson	Grn	427	10.1	
Stephen Hume	LD	252	5.9	- 11.7

Clacton East

Clacton swing incalculable
 73 77 81 85 89 93 97 01 05 09 13 17 21

Mark Stephenson	Ind	1,902	42.3	
Christopher Amos	Con	1,454	32.4	+ 1.2
Kanagasundaram King	HEM	554	12.3	
Geoffrey Ely	Lab	300	6.7	- 2.7
Rosemary Dodds	Grn	117	2.6	+ 1.0
Kate Hammond	Ref	89	2.0	
Mary Pitkin	LD	76	1.7	- 0.1

Clacton North

Clacton 2.7% swing Lab to Con
 73 77 81 85 89 93 97 01 05 09 13 17 21

Michael Skeels	Con	1,404	50.6	+ 0.7
David Bolton	Lab	483	17.4	- 4.7
Georgina Placey	TF	349	12.6	
*Andy Wood	Ind	262	9.4	
Natasha Osben	Grn	146	5.3	+ 3.1
Andrew Pemberton	Ref	130	4.7	

Clacton West

Clacton 8.3% swing Lab to Con
 73 77 81 85 89 93 97 01 05 09 13 17 21

*Paul Honeywood	Con	1,986	58.0	+ 7.0
Sheila Hammond	Lab	518	15.1	- 9.6
Andrew White	TF	370	10.8	
Andrew Morgan	Ref	245	7.2	
Tracey Osben	Grn	151	4.4	+ 1.9
Sean Duffy	LD	142	4.2	- 0.2
Myriam Sohail	FBM	11	0.3	

Constable

87% Harwich and North Essex
 13% Witham 1.6% swing Con to Lab
 73 77 81 85 89 93 97 01 05 09 13 17 21

Lewis Barber	Con	3,965	67.1	- 1.5
Pauline Bacon	Lab	707	12.0	+ 1.7
Roger Bamforth	Grn	613	10.4	+ 2.7
William Brown	LD	491	8.3	- 5.2
Andrew Phillips	Ref	135	2.3	

Drury

Colchester 6.55% swing Con to Lab
 73 77 81 85 89 93 97 01 05 09 13 17 21

*Sue Lissimore	Con	3,328	56.1	- 2.2
Richard Bounce	Lab	1,263	21.3	+10.9
Isobel Merry	LD	802	13.5	- 8.9
Natalie Edgoose	Grn	540	9.1	+ 3.8

Dunmow

Saffron Walden 7.0% swing Con to Res
 73 77 81 85 89 93 97 01 05 09 13 17 21

*Susan Barker	Con	3,534	50.7	- 5.2
Geoff Bagnall	Res	2,283	32.8	+ 8.8
Gerard Darcy	Lab	422	6.1	- 0.5
Madeleine Radford	Grn	413	5.9	+ 3.7
Lorraine Flawn	LD	314	4.5	- 2.1

Epping and Theydon Bois

Epping Forest 2.45% swing LD to Con
 73 77 81 85 89 93 97 01 05 09 13 17 21

Holly Whitbread	Con	2,909	50.1	+ 4.5
Jonathan Whitehouse	LD	2,459	42.4	- 0.4
Simon Bullough	Lab	439	7.6	+ 1.0

Frinton and Walton

Clacton 2.35% swing TF to Con
 73 77 81 85 89 93 97 01 05 09 13 17 21

*Mark Platt	Con	3,383	55.7	+ 3.7
Edward Allen	TF	1,310	21.6	- 1.0
Nicole El-Safty	Lab	594	9.8	- 0.6
Susan Clutterbuck	Grn	353	5.8	+ 2.6
Stephen Mayzes	Ind	314	5.2	
Matthew Bensilum	LD	125	2.1	- 0.1

Great Baddow

Chelmsford 0.1% swing Con to LD
 73 77 81 85 89 93 97 01 05 09 13 17 21

Anthony McQuiggan	Con	2,065	38.0	- 8.7
Smita Rajesh	LD	1,433	26.3	- 8.5
Richard Hyland	IndN	1,133	20.8	
Janbee Mopidevi	Lab	373	6.9	- 1.6
Alexander Heard	Grn	324	6.0	+ 3.3

Hadleigh

Castle Point swing incalculable
 73 77 81 85 89 93 97 01 05 09 13 17 21

*Jillian M. Reeves	Con	2,833	50.6	- 15.6
Robert Baillie	Ind	1,719	30.7	
Thomas Harrison	Lab	734	13.1	- 1.2
Geoffrey Duff	LD	316	5.6	+ 0.4

Halstead

Braintree swing incalculable



Christopher Siddall	Con	2,118	43.9	- 15.4
*Joanne Beavis	Ind	1,835	38.1	
Garry Warren	Lab	749	15.5	- 4.3
Andrew Wugh	LD	119	2.5	- 4.9

Harlow North

Harlow 5.35% swing Lab to Con



*Michael Garnett	Con	3,289	56.9	+ 5.9
Kay Morrison	Lab	2,110	36.5	- 4.8
Lesley Rideout	LD	380	6.6	- 1.1

Harlow South East

Harlow 2.9% swing Lab to Con



*Edward C. Johnson	Con	3,055	61.7	+ 3.7
Mark Ingall	Lab	1,632	33.0	- 2.1
William Tennison	LD	200	4.0	- 2.9
Paul Lenihan	TUSC	66	1.3	

Harlow West

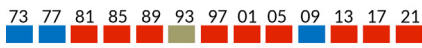
Harlow 4.85% swing Lab to Con



*Michael Hardware	Con	4,848	57.1	+ 7.9
*Clive Souter	Con	3,870	45.6	- 1.9
Daniella Pritchard	Lab	3,255	38.4	- 4.7
Chris Vince	Lab	2,765	32.6	- 8.8
Nicholas Taylor	HALL	764	9.0	
Alan Leverett	HALL	747	8.8	
Christopher Millington	LD	378	4.5	+ 0.8
Robert Thurston	LD	346	4.1	+ 1.0

Harwich

Harwich and North Essex 1.85% swing Lab to Con



*Ivan Henderson	Lab	2,503	56.8	+ 5.4
Ricardo Callender	Con	1,683	38.2	+ 9.1
Simon Banks	LD	220	5.0	+ 2.8

Hedingham


Braintree 2.25% swing Con to Lab



Peter Schwier	Con	3,183	63.4	- 1.5
Shan Newhouse	Lab	747	14.9	+ 3.0
Mark Posen	Grn	645	12.9	+ 8.0
Mark Galvin	LD	445	8.9	- 2.0

Heybridge and Tollesbury

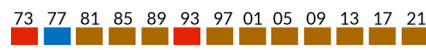
Maldon swing incalculable



*Mark Durham	Con	3,359	56.9	- 1.0
Carey Martin	Ind	935	15.8	
Ann Griffin	Lab	618	10.5	- 0.2
Jonathan King	Grn	600	10.2	+ 4.3
John Driver	LD	397	6.7	- 1.8

Loughton Central

Epping Forest 0.8% swing Res to Con



*Chris Pond	Res	2,994	66.3	- 3.0
Jonathan Hunter	Con	828	18.3	- 1.4
Deborah Wild	Lab	552	12.2	+ 4.2
Naomi Davies	LD	145	3.2	+ 0.2

Maldon

94% Maldon, 6% Witham 9.4% swing Con to LD



Jane Fleming	Con	2,818	50.7	- 9.8
Colin Baldy	LD	1,126	20.2	+ 9.0
Kevin Lagan	Ind	698	12.6	
Stephen Capper	Lab	424	7.6	- 6.7
Chrisy Morris	Ind	140	2.5	

Maypole

Colchester 1.1% swing Lab to Con



*Dave Harris	Lab	2,187	49.8	- 1.7
Christopher Piggott	Con	1,233	28.1	+ 0.5
Anthony Emmment	LD	666	15.2	+ 1.0
Blake Roberts	Grn	215	4.9	+ 2.6
Joseph Johnson	Ref	92	2.1	

Mersea and Tiptree

45% Harwich and North Essex, 55% Witham


74% swing Grn to Con



*John Jowers	Con	3,592	71.8	+22.8
Peter Banks	Grn	672	13.4	+ 8.0
Usha Agarwal-Hollands	Lab	483	9.7	- 0.5
Susan Waite	LD	256	5.1	- 1.0

Mile End and Highwoods

Colchester 2.75% swing LD to Con



David King	LD	2,221	39.9	- 6.6
David Linghorn-Baker	Con	1,856	33.1	- 1.1
Jocelyn Law	Lab	946	17.0	+ 6.7
Amanda Kirke	Grn	387	7.0	+ 2.4
Diane Baker	Ref	162	2.9	

North Weald and Nazeing

26% Brentwood and Ongar
12% Epping Forest
62% Harlow 4.85% swing Con to Lab



Christopher Whitbread	Con	2,884	72.6	- 5.9
Liam Kerrigan	Lab	656	16.5	+ 3.8
Elaine Thatcher	LD	435	10.9	+ 2.1

Ongar and Rural

Brentwood and Ongar 0.05% swing Lab to Con



Jayme Mclvor	Con	2,723	69.6	+ 1.4
Richard Millwood	Lab	409	10.5	+ 1.3
Alan Fricker	Grn	224	5.7	
Edward Barnard	LD	220	5.6	- 7.0
Robin Tilbrook	ED	186	4.8	+ 3.1
Peter Bell	Ref	97	2.5	
Paul Stevens	DemN	52	1.3	

Parson's Heath and East Gates

Colchester 8.65% swing LD to Con



Simon Crow	Con	1,895	41.2	+ 7.1
*John Baker	LD	1,516	33.0	- 10.2
Abigail Chambers	Lab	691	15.0	+ 3.2
Kemal Cufoglu	Grn	498	10.8	+ 6.7

Rayleigh North

Rayleigh and Wickford 7.55% swing Con to LD



Craig Cannell	LD	2,209	45.2	+14.4
Simon Smith	Con	2,151	44.0	- 0.7
Steve Cooper	Lab	533	10.9	+ 3.9

Rayleigh South

Rayleigh and Wickford 14.45% swing Con to LD



*June Lumley	Con	2,160	48.4	- 1.8
James Newport	LD	1,741	39.0	+27.1
Conner Agius	Lab	561	12.6	+ 4.7

Rochford North

Rochford & Southend East 4.0% swing Con to Res



Lauren Shaw	Con	1,858	40.0	- 4.6
Adrian Eves	Res	1,683	36.3	+ 3.4
George Ioannou	Ind	645	13.9	
David Flack	Lab	456	9.8	+ 0.3

Rochford South

Rochford & Southend East 9.9% swing Lab to Con



*Mike Steptoe	Con	2,384	63.5	+17.9
Penny Richards	Lab	814	21.7	- 1.9
Deborah Taylor	LD	557	14.8	+10.2



Rochford West

Rayleigh and Wickford swing incalculable



Michael Hoy	Res	2,764	53.7
*Carole Weston	Con	1,955	38.0 - 10.1
Ian Rooke	Lab	433	8.4 + 0.2



Saffron Walden

Saffron Walden 8.25% swing Con to Res



Paul Gadd	Res	3,195	43.9	+12.1
*John Moran	Con	2,268	31.2	- 4.4
Andrew Sampson	Lab	636	8.8	- 0.1
Edward Gildea	Grn	627	8.6	+ 5.0
Simon Ede	LD	546	7.5	- 10.0

South Benfleet


Castle Point swing incalculable



*Andrew Sheldon	Con	2,462	48.2	- 16.2
Lydney				
McCarthy-Calvert	Ind	1,350	26.4	
Laurence Chapman	Lab	732	14.3	- 0.4
Christopher Robersts	Ind	422	8.3	
Ellis Swindell	LD	144	2.8	- 1.8

South Woodham Ferrers

Maldon swing incalculable



*Bob Massey	Con	1,936	55.7	+10.0
Jill Winn	Res	979	28.2	
Emmanuel Kemball	Lab	241	6.9	+ 1.5
David Rey	Grn	186	5.4	+ 2.3
Ian Gale	LD	132	3.8	- 0.4



Southminster

Maldon 15.8% swing Con to Ind



Wendy Stamp	Ind	3,131	48.4	+22.4
*Ron Pratt	Con	2,281	35.3	- 9.2
Jacqueline Brown	Lab	369	5.7	- 3.4
James Taylor	Grn	311	4.8	+ 1.7
Peter Horscroft	UKIP	235	3.6	- 9.5
James Eley	LD	139	2.2	- 2.0

Springfield

Chelmsford 0.15% swing LD to Con



*Michael Mackrory	LD	2,630	46.0	- 0.1
James Tyrrell	Con	2,141	37.4	+ 0.2
Russell Kennedy	Lab	524	9.2	+ 0.2
James Lombard	Grn	340	6.0	+ 3.6
Leah Butler-Smith	DemN	83	1.5	

Stansted

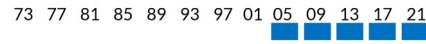
Saffron Walden 1.8% swing Con to Res



*Raymond J. Gooding	Con	2,547	38.0	+ 0.6
Bianca Donald	Res	1,984	29.6	+ 4.2
Ayub Khan	LD	1,372	20.5	- 7.1
Debra Gold	Grn	407	6.1	+ 4.0
Samanta Naik	Lab	395	5.9	+ 1.3

Stanway and Pyefleet

31% Harwich and North Essex
69% Witham 2.9% swing Con to LD



*Kevin P. Bentley	Con	3,004	51.1	- 3.8
Lesley Scott-Boutell	LD	1,469	25.0	+ 2.0
Michael Lilley	Lab	1,014	17.3	+ 6.4
John McArthur	Grn	388	6.6	+ 1.0

Stock

Maldon 0.75% swing Con to Lab



*Ian Grundy	Con	3,468	69.5	+ 1.3
Jake Havard	Lab	497	10.0	+ 2.8
Paul Clark	Ind	387	7.8	- 7.0
Thomas Willis	LD	337	6.8	+ 0.4
Brian Littlechild	Grn	304	6.1	+ 2.8

Tendring Rural East

78% Clacton, 22% Harwich and North Essex
7.75% swing Lab to Con



Daniel Land	Con	3,334	66.3	+15.2
Joanne Henderson	Lab	807	16.0	- 0.3
Keith Pitkin	LD	343	6.8	+ 0.8
Christopher Southall	Grn	277	5.5	+ 1.0
Daniel Mayzes	Ind	203	4.0	
Craig Sohail	FBM	67	1.3	

Tendring Rural West

Harwich and North Essex 8.45% swing Con to LD



*Giancarlo Gugliemi	Con	2,891	55.3	- 4.2
Terene Barrett	LD	1,289	24.7	+12.7
Maria Fowler	Lab	577	11.1	- 1.2
Beverley Maltby	Grn	373	7.1	- 0.5
Ian Caruana	WP	94	1.8	



Thaxted


Saffron Walden swing incalculable



Martin Foley	Res	2,270	39.8
*Simon M. Walsh	Con	2,176	38.2 - 19.7
Richard Silcock	LD	606	10.6 - 9.7
Paul Allington	Grn	382	6.7 + 0.2
Alex Young	Lab	270	4.7 - 3.9

Three Fields and Great Notley

Braintree swing incalculable



*Graham Butland	Con	2,307	53.8	- 9.2
Michael Staines	Ind	1,182	27.5	
Jack Coleman	Lab	446	10.4	- 1.6
Graham Sheppard	LD	357	8.3	- 1.7

Thundersley

Castle Point swing incalculable



*Beverley Egan	Con	1,984	44.9	- 19.7
Steven Cole	Ind	1,638	37.1	
Rosalind Dunhill	Lab	664	15.0	- 6.1
Stephen Tellis	LD	129	2.9	

Waltham Abbey

Epping Forest 2.85% swing Con to Lab



Simon Kane	Con	2,548	57.4	- 2.3
Robert Greyson	Lab	836	18.8	+ 3.4
Liam Lakes	Grn	581	13.1	+ 4.6
Julian Leppert	FBM	302	6.8	
Timothy Vaughan	LD	134	3.0	- 1.6
Ian Pattison	TUSC	36	0.8	

Wickford Crouch

20% Basildon and Billericay
80% Rayleigh and Wickford

4.3% swing Con to Ind



*Tony Ball	Con	5,752	61.9	+ 5.0
*Malcolm R. Buckley	Con	4,472	48.1	- 3.9
Eunice Brockman	Ind	1,660	17.9	- 0.2
Mark Burton-Sampson	Lab	1,131	12.2	- 0.7
Gillian Palmer	Lab	1,001	10.8	0.0
Sean Barlow	Ind	836	9.0	
Nicola Hoad	LD	386	4.2	- 0.5
Simon Blake	LD	376	4.0	
Neil Huntley	Ref	234	2.5	

Witham Northern

Witham 1.5% swing Grn



Ross Playle	Con	2,051	42.6	+ 6.8
*James E. Abbott	Grn	2,012	41.7	+ 3.8
Philip Barlow	Lab	615	12.8	- 2.9
David Hodges	Ind	142	3.0	

Witham Southern

Witham 1.95% swing Lab to Con



*Derrick J. Louis	Con	2,349	56.2	+ 5.1
Leonora Headley	Lab	951	22.8	+ 3.2
Philip Hughes	Grn	608	14.6	+ 7.9
Charles Ryland	LD	270	6.5	- 4.1

Wivenhoe St Andrew

35% Colchester, 65% Harwich and North Essex
13.4% swing Lab to LD



Mark Cory	LD	1,825	39.3	+14.1
Julie A. Young	Lab	1,642	35.3	- 12.7
Jodie Clark	Con	696	15.0	- 0.5
Asa Aldis	Grn	427	9.2	+ 5.2
Kevin Blair	Ref	57	1.2	

Summary of results: Essex

	Year	Elec	%Poll	Con	Lab	LD	Grn	Ind	Other
Abbey	2021	18,738	30.6	25.9	45.0	10.3	17.3		1.6
	2017	17,376	29.2	25.5	32.1	29.0	9.2		4.3
Basildon Laindon Park and Fryerns	2021	30,917	25.1	41.5	36.1	4.6		7.1	10.7
	2017	29,367	21.0	36.0	35.1	5.2			23.7
Basildon Pitsea	2021	32,816	26.3	44.7	42.8	5.9			6.7
	2017	31,765	22.1	37.0	37.6	4.8			20.6
Basildon Westley Heights	2021	17,373	34.8	23.3	10.4	3.4		62.1	0.8
	2017	16,427	33.6	24.1	9.9	5.3		60.6	
Billericay and Burstead	2021	27,789	37.6	62.0	11.1	23.6			3.3
	2017	27,486	31.3	66.3	10.3	9.0	7.8		6.6
Bocking	2021	13,783	27.3	58.3	24.4	5.1	12.2		
	2017	14,097	27.6	55.3	25.6	5.6	4.1		9.5
Braintree Eastern	2021	13,516	38.7	38.0	9.8	2.9	49.4		
	2017	13,413	32.9	56.8	16.4	10.8	9.7		6.2
Braintree Town	2021	14,188	27.2	56.9	23.4	6.4		13.3	
	2017	14,367	26.0	51.4	28.6	6.6	4.4		9.0
Brentwood Hutton	2021	15,342	34.1	62.6	10.9	10.5	5.3	10.7	
	2017	15,368	32.0	72.1	10.2	12.8	4.8		
Brentwood North	2021	14,469	37.1	34.6	8.6	47.7	7.0		2.1
	2017	14,331	34.5	35.3	6.0	51.0	2.1		5.5
Brentwood Rural	2021	14,547	39.3	64.8	7.1	20.9	7.2		
	2017	14,402	35.2	65.4	6.9	15.8	3.4		8.4
Brentwood South	2021	15,347	35.1	38.1	18.1	35.2	6.2		2.4
	2017	14,851	30.6	37.6	12.0	46.1	4.4		
Brightlingsea	2021	15,799	34.7	44.6	6.9	19.4		29.1	
	2017	14,696	35.7	47.5	12.0	25.1	3.9		11.5
Broomfield and Writtle	2021	16,102	32.4	63.6	12.6	13.0	10.8		
	2017	15,001	35.9	54.2	7.9	16.6	3.4	17.8	
Buckhurst Hill and Loughton South	2021	15,869	39.2	35.5	8.4	4.2	21.7		29.0
	2017	16,088	30.3	56.5	9.6	11.3	22.5		


Summary of results: Essex - continued

	Year	Elec	%Poll	Con	Lab	LD	Grn	Ind	Other
Canvey Island East	2021	15,287	29.4	36.1	8.5	1.2		51.3	3.0
	2017	15,105	27.7	32.5	7.6	1.1		47.2	11.5
Canvey Island West	2021	14,049	26.4	38.2	12.1			49.8	
	2017	13,718	24.6	39.8	10.0	0.4		49.8	
Chelmer	2021	16,332	33.0	59.4	8.3	25.3	7.0		
	2017	16,228	30.6	64.3	9.5	15.1	4.8		6.4
Chelmsford Central	2021	13,724	37.4	39.2	10.1	43.2	7.7		
	2017	12,888	33.4	42.5	11.8	37.7	3.8		4.2
Chelmsford North	2021	13,326	33.6	36.5	10.2	46.9	6.4		
	2017	13,639	34.3	35.0	10.0	47.0	2.8		5.2
Chelmsford West	2021	15,401	30.7	36.0	13.0	42.9	8.1		
	2017	15,000	29.6	34.6	7.0	39.1	2.9		6.4
Chigwell and Loughton Broadway	2021	13,981	30.8	63.3	20.8	5.9	10.1		
	2017	13,912	22.4	65.7	16.7	17.6			
Clacton East	2021	13,439	33.6	32.4	6.7	1.7	2.6	42.3	14.3
	2017	13,076	35.8	31.2	9.4	1.8	1.6	40.9	15.1
Clacton North	2021	12,992	21.5	50.6	17.4		5.3	9.4	17.3
	2017	12,793	25.8	49.9	22.1	3.8	2.2		22.0
Clacton West	2021	12,830	27.1	58.0	15.1	4.2			18.3
	2017	12,464	28.5	51.0	24.7	4.4	2.5		17.5
Constable	2021	15,031	39.6	67.1	12.0	8.3	10.4		2.3
	2017	14,897	36.2	68.6	10.3	13.5	7.7		
Drury	2021	14,244	42.0	56.1	21.3	13.5	9.1		
	2017	13,918	41.1	58.3	10.4	22.4	5.3		3.5
Dunmow	2021	20,456	34.4	50.7	6.1	4.5	5.9		22.8
	2017	19,310	31.4	55.9	6.6	6.6	2.2		28.7
Epping and Theydon Bois	2021	13,605	41.2	50.1	7.6	42.4			
	2017	13,756	38.7	45.6	6.6	42.8			5.0
Frinton and Walton	2021	16,351	37.5	55.7	9.8	2.1	5.8	5.2	21.6
	2017	15,551	38.0	52.0	10.4	2.2	3.2		32.1
Great Baddow	2021	15,503	35.7	38.0	6.9	26.3	6.0	20.8	
	2017	15,784	31.3	46.7	8.5	34.8	2.7		7.3
Hadleigh	2021	14,429	39.3	50.6	13.1	5.6		30.7	
	2017	14,047	33.0	66.2	11.9	5.2	4.6		12.1
Halstead	2021	15,611	31.0	43.9	15.5	2.5		38.1	
	2017	15,347	28.6	59.3	19.8	7.4	5.2		8.3
Harlow North	2021	18,771	31.2	56.9	36.5	6.6			
	2017	16,988	29.1	51.0	41.3	7.7			
Harlow South East	2021	14,891	33.5	61.7	33.0	4.0			1.3
	2017	14,867	28.7	58.0	35.1	6.9			
Harlow West	2021	30,069	32.6	51.4	35.5	4.3			8.9
	2017	29,911	28.2	48.4	42.2	3.4	6.0		
Harwich	2021	13,984	31.6	38.2	56.8	5.0			
	2017	13,267	35.6	29.1	51.4	2.2	1.9		15.4
Hedingham	2021	14,650	34.6	63.4	14.9	8.9	12.9		
	2017	14,615	34.1	64.9	11.9	10.9	4.9		7.5
Heybridge and Tollesbury	2021	16,745	35.6	56.9	10.5	6.7	10.2	15.8	
	2017	16,332	31.4	57.9	10.7	8.5	5.9		17.0
Loughton Central	2021	14,083	32.3	18.3	12.2	3.2			66.3
	2017	14,190	28.8	19.7	8.0	3.0			69.3
Maldon	2021	15,415	36.3	50.7	7.6	20.2		15.1	
	2017	14,942	31.8	60.5	14.3	11.2	5.2		8.9
Maypole	2021	15,204	29.0	28.1	49.8	15.2	4.9		2.1
	2017	14,958	28.3	27.6	51.5	14.2	2.3		4.5
Mersea and Tiptree	2021	14,504	22.5	71.8	9.7	5.1	13.4		
	2017	14,344	36.4	49.0	10.2	6.1	5.4		9.1
Mile End and Highwoods	2021	17,480	32.1	33.1	17.0	39.9	7.0		2.9
	2017	15,378	29.5	34.2	10.3	46.5	4.6		4.4
North Weald and Nazeing	2021	14,273	28.1	72.6	16.5	10.9			
	2017	14,409	27.4	78.5	12.7	8.8			

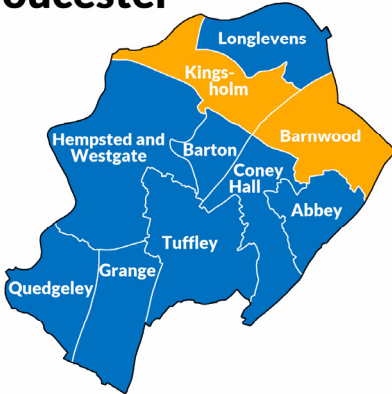
Summary of results: Essex - continued

	Year	Elec	%Poll	Con	Lab	LD	Grn	Ind	Other
Ongar and Rural	2021	12,546	31.3	69.6	10.5	5.6	5.7		8.6
	2017	12,396	27.7	68.2	9.2	12.6			9.9
Parson's Heath and East Gates	2021	2,942	35.9	41.2	15.0	33.0	10.8		
	2017	12,610	37.6	34.1	11.8	43.2	4.1		6.8
Rayleigh North	2021	13,190	37.5	44.0	10.9	45.2			
	2017	13,075	36.4	44.7	7.0	30.8			17.6
Rayleigh South	2021	12,880	35.1	48.4	12.6	39.0			
	2017	12,820	32.5	50.2	7.9	11.9	3.2	15.8	11.0
Rochford North	2021	13,574	34.5	40.0	9.8			13.9	36.3
	2017	13,364	31.8	44.6	9.5	3.5			42.4
Rochford South	2021	13,504	28.3	63.5	21.7	14.8			
	2017	12,460	29.7	45.6	23.6	4.6	3.5	4.7	18.1
Rochford West	2021	14,247	36.4	38.0	8.4				53.7
	2017	13,962	34.0	48.1	8.2		36.6		7.1
Saffron Walden	2021	16,931	43.2	31.2	8.8	7.5	8.6		43.9
	2017	13,439	42.5	35.6	8.9	17.5	3.6		34.4
South Benfleet	2021	13,561	38.0	48.2	14.3	2.8		34.7	
	2017	13,439	32.6	64.4	14.7	4.6			16.2
South Woodham Ferrers	2021	12,212	28.6	55.7	6.9	3.8	5.4		28.2
	2017	12,499	27.2	45.7	5.4	4.2	3.1	24.9	16.6
Southminster	2021	19,061	34.1	35.3	5.7	2.2	4.8	48.4	3.6
	2017	18,288	31.6	44.5	9.1	4.2	3.1	26.0	13.1
Springfield	2021	16,223	35.5	37.4	9.2	46.0	6.0		1.5
	2017	15,808	33.9	37.2	9.0	46.1	2.4		
Stansted	2021	16,722	40.3	38.0	5.9	20.5	6.1		29.6
	2017	15,350	40.4	37.4	4.6	27.6	2.1		28.2
Stanway and Pyefleet	2021	16,536	35.7	51.1	17.3	25.0	6.6		
	2017	14,508	35.7	54.9	10.9	23.0	5.6		5.6
Stock	2021	14,801	34.2	69.5	10.0	6.8	6.1	7.8	
	2017	14,277	33.7	68.2	7.2	6.4	3.33	14.8	
Tendring Rural East	2021	15,651	32.4	66.3	16.0	6.8	5.5	4.0	1.3
	2017	14,571	32.2	51.1	16.3	6.0	4.5		22.1
Tendring Rural West	2021	14,822	35.6	55.3	11.1	24.7	7.1		1.8
	2017	13,509	33.3	59.5	12.3	12.0	7.6		8.6
Thaxted	2021	14,757	38.8	38.2	4.7	10.6	6.7		39.8
	2017	14,018	33.6	57.7	8.6	20.3	6.5		6.9
Three Fields with Great Notley	2021	12,269	35.2	53.8	10.4	8.3		27.5	
	2017	12,251	33.0	63.0	12.0	10.0	7.1		7.9
Thundersley	2021	12,413	35.9	44.9	15.0	2.9		37.1	
	2017	12,249	30.5	64.6	21.1				14.3
Waltham Abbey	2021	16,633	26.9	57.4	18.8	3.0	13.1		7.6
	2017	16,841	22.8	59.7	15.4	4.6	8.5		11.7
Wickford Crouch	2021	31,049	29.1	55.0	11.5	4.1		26.9	2.5
	2017	30,355	32.2	54.5	11.8	4.7		17.8	11.2
Witham Northern	2021	14,545	33.3	42.6	12.8		41.7	3.0	
	2017	14,146	32.2	35.8	15.7	3.2	37.9		7.4
Witham Southern	2021	15,248	27.6	56.2	22.8	6.5	14.6		
	2017	15,327	27.0	51.1	19.6	10.6	6.7		12.1
Wivenhoe St Andrew	2021	16,508	28.4	15.0	35.3	39.3	9.2		1.2
	2017	11,700	36.6	15.5	48.0	25.2		7.4	4.0

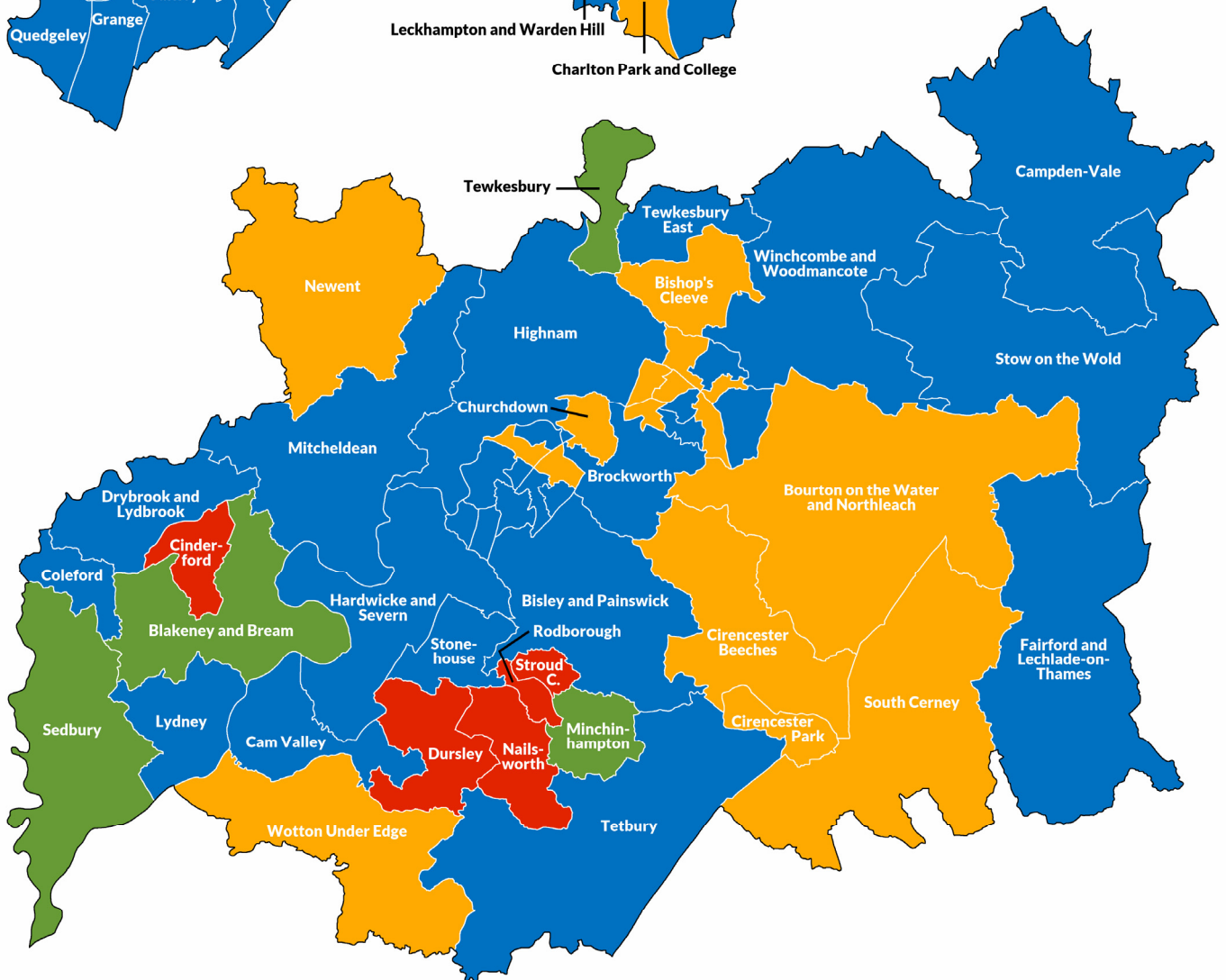
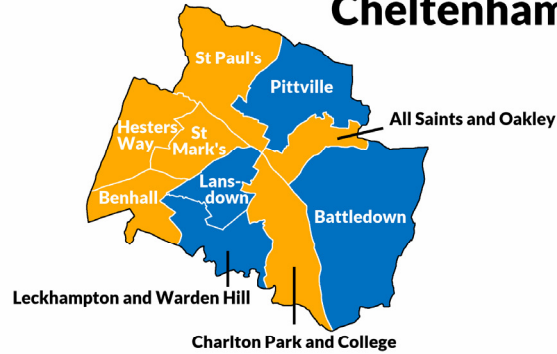
Gloucestershire



Gloucester



Cheltenham



Ward history of Gloucestershire

	1973	1977	1981	1985	1989	1993	1997	2001	2005	2009	2013	2017	2021
Abbey	Red	Blue	Red	Red	Red	Red	Red	Blue	2	2	Blue	Blue	Blue
All Saints and Oakley	Red	Blue	Orange	Orange	Orange	Orange	Orange	Orange	Blue	Blue	Orange	Orange	Orange
Barnwood and Hucclecote	Blue	Blue	Blue	Orange	Blue	Orange	Orange	Orange	Blue	Blue	Orange	Orange	Orange
Barton and Treadworth	Red	Blue	Red	Red	Red	Red	Red	Red	Red	Red	Red	Blue	Blue
Battledown and Charlton Kings	Blue	Blue	Orange	Orange	Blue	Orange	Orange	Blue	Blue	Blue	Blue	Blue	Blue
Benhall and Up Hatherley	Blue	Blue	Orange	Orange	Orange	Orange	Orange	Orange	Orange	Orange	Orange	Orange	Orange
Bishop's Cleeve	Blue	Blue	Blue	Blue	Blue	Blue	Blue	Orange	Orange	Orange	Blue	Blue	Orange
Bisley and Painswick	Blue	Blue	Blue	Orange	Orange	Orange	Orange	Blue	Blue	Blue	Blue	Blue	Blue
Blakeney and Bream	Red	Red	Red	Red	Red	Red	Grey	Red	Red	Blue	Purple	Blue	Green
Bourton on the Water and Northleach	Dark Blue	Dark Blue	Dark Blue	Dark Blue	Dark Blue	Dark Blue	Dark Blue	Blue	Blue	Blue	Orange	Orange	Orange
Brockworth	Grey	Blue	Blue	Orange	Orange	Orange	Red	Red	Brown	Red	Blue	Blue	Blue
Cam Valley	Blue	Blue	Blue	Blue	Blue	Blue	Blue	Blue	Blue	Blue	Blue	Blue	Blue
Campden-Vale	Blue	Grey	Blue	Blue	Blue	Orange	Blue	Blue	Blue	Blue	Blue	Blue	Blue
Charlton Park and College	Orange	Blue	Orange	Orange	Orange	Orange	Blue	Blue	Blue	Blue	Orange	Orange	Orange
Churchdown	Blue	Blue	Blue	Orange	Orange	Orange	Orange	Orange	Orange	Orange	Orange	Orange	Orange
Cinderford	Red	Red	Red	Red	Red	Red	Red	Red	Red	Red	Red	Red	Red
Cirencester Beeches	Orange	Blue	Blue	Orange	Orange	Orange	Orange	Orange	Blue	Blue	Orange	Orange	Orange
Cirencester Park	Blue	Grey	Grey	Grey	Grey	Grey	Orange	Orange	Orange	Blue	Orange	Orange	Orange
Coleford	Blue	Blue	Red	Red	Red	Red	Red	Red	Red	Blue	Red	Blue	Blue
Coney Hill and Matson	Red	Blue	Red	Red	Red	Red	Red	Red	Blue	Blue	Red	Red	Blue
Drybrook and Lydbrook	Blue	Blue	Blue	Blue	Blue	Blue	Blue	Blue	Blue	Blue	Purple	Blue	Blue
Dursley	Blue	Blue	Red	Red	Orange	Orange	Orange	Red	Red	Blue	Blue	Blue	Red
Fairford and Lechlade on Thames	Blue	Blue	Blue	Orange	Blue	Orange	Orange	Blue	Blue	Blue	Blue	Blue	Blue
Grange and Kingsway	Red	Blue	Orange	Orange	Orange	Red	Red	Red	Red	Blue	Red	Blue	Blue
Hardwicke and Severn	Blue	Blue	Blue	Blue	Blue	Blue	Blue	Blue	Blue	Blue	Blue	Blue	Blue
Hempsted and Westgate	Blue	Blue	Blue	Orange	Orange	Orange	Red	Red	Blue	Blue	Blue	Blue	Blue
Hesters Way and Springbank	Red	Brown	Red	Orange	Orange	Orange	Orange	Orange	Blue	Blue	Orange	Orange	Orange
Highnam	Blue	Blue	Blue	Grey	Blue	Orange	Orange	Blue	Blue	Blue	Blue	Blue	Blue
Kingsholm and Wotton	Blue	Blue	Blue	Orange	Orange	Orange	Blue	Orange	Blue	Blue	Orange	Orange	Orange
Lansdown and Park	Blue	Blue	Blue	Blue	Blue	Blue	Blue	Blue	Blue	Blue	Blue	Blue	Blue
Longlevens	Blue	Blue	Blue	Blue	Orange	Orange	Red	Orange	Blue	Blue	Blue	Blue	Blue
Lydney	Red	Blue	Red	Red	Red	Red	Red	Red	Blue	Blue	Purple	Blue	Blue
Minchinhampton	Blue	Blue	Blue	Blue	Orange	Blue	Blue	Blue	Blue	Blue	Blue	Green	Green
Mitcheledean	Grey	Grey	Grey	Blue	Blue	Blue	Blue	Blue	Blue	Blue	Grey	Blue	Blue
Nailsworth	Grey	Grey	Grey	Orange	Blue	Orange	Blue	Blue	Blue	Blue	Blue	Red	Red
Newent	Grey	Blue	Blue	Blue	Blue	Orange	Blue	Blue	Blue	Blue	Blue	Blue	Orange
Pittville and Prestbury	Blue	Blue	Red	Red	Red	Red	Orange	Red	Green	Green	Green	Green	Blue
Quedgeley	Blue	Blue	Blue	Orange	Blue	Blue	Blue	Blue	Blue	Blue	Blue	Blue	Blue
Rodborough	Red	Blue	Red	Red	Red	Red	Red	Red	Blue	Blue	Red	Red	Red
St Marks and St Peters	Red	Blue	Orange	Orange	Orange	Orange	Orange	Orange	Orange	Orange	Orange	Orange	Orange
St Pauls and Swindon	Orange	Blue	Blue	Orange	Orange	Orange	Orange	Blue	Blue	Blue	Orange	Orange	Orange
Sedbury	Blue	Blue	Blue	Blue	Blue	Blue	Blue	Blue	Blue	Blue	Blue	Blue	Green
South Cerney	Grey	Grey	Grey	Grey	Grey	Orange	Grey	Blue	Blue	Blue	Blue	Blue	Orange
Stonehouse	Red	Grey	Red	Red	Red	Red	Orange	Red	Red	Red	Red	Red	Blue
Stow on the Wold	Grey	Grey	Grey	Blue	Blue	Blue	Blue	Blue	Blue	Blue	Blue	Blue	Blue
Stroud Central	Red	Blue	Blue	Blue	Blue	Red	Red	Red	Red	Green	Green	Green	Red
Tetbury	Blue	Blue	Blue	Blue	Blue	Blue	Blue	Blue	Blue	Blue	Blue	Blue	Blue
Tewkesbury	Orange	Blue	Blue	Orange	Red	Red	Blue	Blue	Grey	Grey	Grey	Blue	Green
Tewkesbury East	Blue	Blue	Blue	Blue	Blue	Blue	Blue	Blue	Blue	Blue	Blue	Blue	Blue
Tuffley	Blue	Blue	Blue	Red	Red	Red	Red	Red	Blue	Blue	Red	Blue	Blue
Winchcombe	Blue	Blue	Blue	Blue	Blue	Blue	Blue	Blue	Blue	Blue	Blue	Blue	Blue
Wotton Under Edge	Orange	Grey	Orange	Orange	Orange	Orange	Orange	Orange	Orange	Orange	Orange	Orange	Orange

Abbey

Gloucester 5.3% swing Con to LD

*Andrew Gravells	Con	2,499	65.4	- 4.3
Alwin Wiederhold	LD	712	18.6	+ 6.3
Sam Maynard	Lab	607	15.9	- 2.1

All Saints and Oakley

Cheltenham 2.55% swing LD to Con

*Colin Hay	LD	1,385	47.0	- 5.5
Jake Hardy	Con	897	30.4	- 0.4
Jessica West	Grn	396	13.4	+ 6.5
Isobel Laing	Lab	269	9.1	- 0.8

Barnwood and Hucclecote

Gloucester 4.15% swing Con to LD

*David J. Brown	LD	2,173	50.7	+ 0.5
Fred Ramsey	Con	1,416	33.0	- 7.8
Trevor Howard	Lab	376	8.8	+ 1.7
Frances Griffiths	Grn	148	3.5	+ 1.7
Jim Woods	Ind	107	2.5	
Anthony Bergonzi	Grn	66	1.5	- 0.3

Barton and Tredworth

Gloucester 3.85% swing Lab to Con

*Sajid Patel	Con	1,791	54.4	+ 3.9
Usman Bhaimia	Lab	1,194	36.3	- 3.8
Simon Collins	Ind	154	4.7	
Sandra Adams	LD	152	4.6	+ 0.9

Battledown and Charlton Kings

Cheltenham 1.9% swing LD to Con

*Matt Babbage	Con	1,988	45.2	- 1.1
Paul McCloskey	LD	1,767	40.1	- 4.9
Lorraine Mason	Grn	430	9.8	+ 5.3
Ella Rees	Lab	216	4.9	+ 0.6

Benhall and Up Hatherley

Cheltenham 0.3% swing LD to Con

Roger Whyborn	LD	2,037	49.7	- 2.4
Jonathan Beeston	Con	1,557	38.0	- 1.8
Samantha Hodges	Grn	360	8.8	+ 4.9
Robin Carey	Lab	148	3.6	- 0.6

Bishop's Cleeve

Tewkesbury 24.55% swing Con to LD

Alex Hegenbarth	LD	2,655	53.6	+26.6
*Robert A. Bird	Con	1,910	38.5	- 22.5
Andrew Williams	Lab	327	6.6	- 1.5
Richard Brooke	Free	65	1.3	

Bisley and Painswick

Stroud 6.9% swing Con to Grn

Susan Williams	Con	2,386	47.0	- 2.6
Alan Mossman	Grn	2,001	39.4	+ 11.2
Helen Fenton	Lab	694	13.7	

Blakeney and Bream

Forest of Dean 11.5% swing Con to Grn

Beki Hoyland	Grn	1,345	34.0	+23.6
Richard Boyles	Con	1,328	33.6	+ 0.6
Richard Leppington	Ind	662	16.7	
Khady Gueye	Lab	622	15.7	- 4.4

Bourton-on-the-Water and Northleach

The Cotswolds 1.7% swing Con to LD

*Paul Hodgkinson	LD	2,136	55.5	- 4.4
Tom Bradley	Con	1,241	32.3	- 7.8
Timothy Davies	Lab	242	6.3	
Bob Irving	Grn	150	3.9	
Byron Hadley	L	77	2.0	

Brockworth

Tewkesbury swing incalculable

*Robert J.E. Vines	Con	2,073	53.3	- 0.2
Joe Ambrose	Lab	967	24.9	
Clare L. Softley	LD	846	21.8	- 9.8

Cam Valley

Stroud 4.8% swing Lab to Con

*Brian Tipper	Con	2,431	55.1	+ 1.4
Natalie Bennett	Lab	1,231	27.9	- 8.2
Martyn Cutcher	Grn	417	9.5	
Richard Blackwell-Whitebread	LD	331	7.5	- 2.7

Campden-Vale

The Cotswolds 9.85% swing Con to Grn

Lynden Stowe	Con	2,323	62.7	- 5.4
Clare Turner	Grn	735	19.8	+ 14.3
Robert McNeil-Wilson	Ref	359	9.7	
John Callinan	Lab	290	7.8	

Charlton Park and College

Cheltenham 8.65% swing LD to Con

Paul Baker	LD	2,106	48.3	- 12.5
Graham Bocking	Con	1,608	36.9	+ 4.8
Sharon Wallington	Grn	432	9.9	+ 6.3
Robert Arnott	Lab	216	5.0	+ 1.5

Churchdown

Tewkesbury 9.45% swing Con to LD

Ben Evans	LD	1,978	58.8	+ 8.3
Paul Grierson	Con	1,003	29.8	- 10.6
Rosy Varden	Lab	234	7.0	- 2.0
Campbell Milne	Grn	149	4.4	

Cinderford

Forest of Dean 5.75% swing Lab to Con

*Graham L. Morgan	Lab	1,125	50.9	- 3.1
Carol Thomas	Con	736	33.3	+ 8.4
Alison Bruce	Grn	264	11.9	+ 3.5
Peter Brown	LD	65	2.9	- 0.4
Ian Quick	TUSC	22	1.0	

Cirencester Beeches

The Cotswolds 3.0% swing LD to Con

Joe Harris	LD	2,085	53.8	- 3.8
David Fowles	Con	1,422	36.7	+ 2.2
Erin Hughes	Grn	207	5.3	+ 1.3
Sebastian Parkinson	Lab	126	3.3	
Alan Mackenzie	TUSC	33	0.8	

Cirencester Park

The Cotswolds 1.45% swing LD to Con

Rebecca Halifax	LD	1,824	54.1	- 8.4
Robert Gibson	Con	1,106	32.8	- 5.5
Ariana Strait	Grn	225	6.7	+ 4.2
Robin Layfield	Lab	215	6.4	+ 1.4

Coleford

Forest of Dean



Carole A.

Allaway Martin	Con	1,149	43.7	- 4.7
Matt Bishop	Lab	688	26.2	+ 0.3
Ian Whitburn	Ind	633	24.1	
Peter Taylor	LD	158	6.0	- 3.9

Coney Hill and Matson


Gloucester 19.9% swing Lab to Con



Alastair Chambers	Con	1,271	50.8	+14.1
Lesley Williams	Lab	677	27.1	- 25.7
Luke Shervey	LD	215	8.6	- 1.0
Robert McCormick	Ind	157	6.3	
Adam Shearing	Grn	152	6.1	
Susan Powell	TUSC	30	1.2	

Drybrook and Lydbrook

Forest of Dean swing incalculable



*Terry Hale	Con	1,039	33.5	+ 0.6
Thom Forester	Ind	804	25.9	
Di Martin	Lab	775	25.0	- 1.0
Sid Phelps	Grn	411	13.2	
Andrew Cooley	LD	73	2.4	- 2.6

Dursley

Stroud 8.65% swing Con to Lab



Wendy Thomas	Lab	2,080	50.5	+12.5
*Lorraine V. Patrick	Con	2,043	49.5	- 4.8

Fairford and Lechlade-on-Thames

The Cotswolds 0.95% swing LD to Con



Dom Morris	Con	2,326	59.2	+ 4.2
Tony Dale	LD	1,344	34.2	+ 2.3
Sahron Alldrick	Lab	261	6.6	+ 0.8

Grange and Kingsway

Gloucester 0.4% swing Lab to Con



*Dave Norman	Con	1,774	56.9	- 0.5
Garry Mills	Lab	725	23.3	- 1.3
Robert Brookes	Grn	236	7.6	+ 3.7
Scott Clacher	Ind	213	6.8	
Paul Caiden	LD	169	5.4	- 1.6

Hardwicke and Severn

Stroud 2.8% swing Con to Lab



*Stephen F. Davies	Con	2,197	60.9	+ 2.6
Oakley Pollard	Lab	857	23.8	+ 8.2
Mike Stayte	LD	551	15.3	- 1.3

Hempsted and Westgate

Gloucester 1.1% swing Con to Lab



*Pam Tracey	Con	1,365	42.4	- 7.5
Jake Pier	Lab	803	24.9	- 5.3
Rebecca Trimmell	LD	746	23.2	+14.6
Mike Byfield	Grn	213	6.6	+ 1.1
Phillip Nash	Ind	94	2.9	

Hesters Way and Springbank

Cheltenham 5.7% swing LD to Con



*Suzanne T. Williams	LD	1,333	48.0	- 6.3
Laura Haley	Con	972	35.0	+ 5.1
Thomas Johnson	Lab	252	9.1	+ 1.3
Adrian Becker	Grn	220	7.9	+ 1.0

Highnam

34% Forest of Dean, 66% Tewkesbury 4.55% swing Con to Grn



*Phil Awford	Con	2,723	66.2	- 4.8
Su Billington	Grn	492	12.0	+ 5.1
Martin Griffiths	LD	458	11.1	+ 1.6
Stephen Miller	Lab	439	10.7	- 1.8

Kingsholm and Wotton

Gloucester 1.45% swing LD to Con



*Jeremy E. Hilton	LD	1,574	50.4	- 1.6
Peter Sheehy	Con	779	25.0	+ 1.3
Ola Kareem	Lab	500	16.0	- 2.1
Jonathan Ingleby	Grn	196	6.3	+ 3.0
John McStay	Ind	73	2.3	

Lansdown and Park

Cheltenham 1.4% swing LD to Con



*Tim Harmon	Con	2,101	48.2	- 1.8
Paul Wheat	LD	1,636	37.5	- 4.6
Stephen Bell	Grn	620	14.2	+10.5

Leckhampton and Warden Hill

Cheltenham 3.75% swing LD to Con



Margaret Nelson	Con	1,982	42.4	- 1.0
*Iain A.P. Dobie	LD	1,878	40.1	- 8.5
Peter Frings	Grn	684	14.6	+10.3
Ian White	Lab	133	2.8	- 1.0

Longlevens

63% Gloucester, 37% Tewkesbury 2.55% swing LD to Con



*Kathy Williams	Con	2,087	51.6	+ 3.1
Sarah Sawyer	LD	1,350	33.4	- 2.0
Ellis Fincham	Lab	461	11.4	+ 3.4
Matthew Young	Liber	101	2.5	
Stuart Love	Ind	46	1.1	

Lydney

Forest of Dean



*Alan Preest	Con	1,514	54.3	- 8.7
Mel Farrant	Lab	566	20.3	- 3.4
Andy Wright	Grn	417	15.0	+ 3.9
Terry Tull	LD	137	4.9	- 1.0
Alan Grant	UKIP	91	3.3	-10.3
Claude Mickleson	TUSC	63	2.3	

Minchinhampton


64% Stroud, 36% The Cotswolds 11.9% swing Con to Grn



Chloe Turner	Grn	3,390	61.3	+11.0
Julia Judd	Con	2,041	36.9	-12.8
Karen McWalter	Free	103	1.9	

Mitcheldean

Forest of Dean swing incalculable



Philip Robinson	Con	1,669	48.3	- 6.9
*Brian Robinson	Ind	795	23.0	
Shaun Stammers	Lab	565	16.3	+ 2.1
Jackie Dale	Grn	429	12.4	+ 7.6

Nailsworth

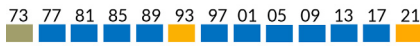
Stroud 7.0% swing Con to Lab



*Steve Robinson	Lab	2,582	54.5	+13.0
Ewan Denning	Con	1,732	36.6	- 1.0
Rhianna Wilsher	LD	424	8.9	+ 0.1

Newent

Forest of Dean 28.4% swing Con to LD



Gill Moseley LD 1,651 51.1 +42.5

*Will Windsor-Clive Con 1,579 48.9 -14.3



Sedbury

Forest of Dean 18.9% swing Con to Grn



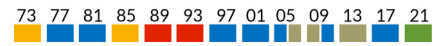
Chris McFarling Grn 2,326 60.9 +37.4

*Patrick C.J. Molyneux Con 1,492 39.1 -0.4



Tewkesbury

Tewkesbury swing incalculable



Cate Cody Grn 1,781 51.7

*Kevin J. Cromwell Con 1,444 41.9 +1.3

Simon O'Rourke Lab 219 6.4 -2.2



Pittville and Prestbury

Tewkesbury 20.35% swing LD to Con



Stephen Fifield Con 2,327 52.8 +31.8

Jason Potter-Peachey LD 1,143 25.9 -8.9

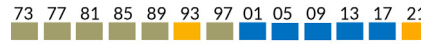
Billy Wassell Grn 561 12.7 +9.7

Julie Farmer Lab 375 8.5 +5.0



South Cerney

The Cotswolds 4.5% swing Con to LD



Lisa Spivey LD 2,133 50.6 +3.0

Shaun Parsons Con 1,816 43.1 -6.0

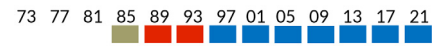
Maggie Elsey Lab 189 4.5

Simon Moxon Ref 77 1.8



Tewkesbury East

Tewkesbury 17.8% swing Con to LD



***Vernon D. Smith Con 1,510 46.4 -17.4**

Christopher Coleman LD 1,145 35.2 +18.2

Zoe Darlington Lab 328 10.1 -4.1

Jan Millett Grn 269 8.3 +3.2

Quedgeley

Gloucester 4.6% swing LD to Lab



***Mark D. Hawthorne Con 1,633 53.3 +2.9**

Liam Harries LD 665 21.7 -6.3

Jack Fayter Lab 438 14.3 +2.4

Anna Mozol Ind 296 9.7

Rhondda Lee Free 29 0.9



Stonehouse

Stroud 14.65% swing Lab to Con



Nicholas Housden Con 1,244 42.7 +10.5

Taz Jones Lab 790 27.2 -18.8

Carol Kambites Grn 651 22.4 +13.9

Robert Jewell LD 128 4.4 -2.8

Glenville Gogerly Liber 68 2.3

Chris Moore TUSC 31 1.1

Rodborough

Stroud 3.7% swing Lab to Con



John Bloxson Lab 1,598 35.0 -10.2

Bob Trusty Con 1,306 28.6 -2.8

Philip Blomberg Grn 1,048 23.0 +8.4

Graham Stanley Ind 415 9.1

Adam Cain LD 125 2.7 -6.1

Richard Nurse Her 68 1.5

Tuffley

Gloucester 3.5% swing Lab to Con



***Andrew G. Miller Con 1,817 50.7 -0.9**

Tracy S. Millard Lab 1,006 28.1 -7.9

Sebastian Field LD 327 9.1 +3.5

Sharon Byfield Grn 244 6.8

Gary Cleaver Ind 187 5.2

St Mark's and St Peter's

Cheltenham 7.55% swing LD to Con



David Willingham LD 1,651 49.4 -9.9

Daniel Ruff Con 941 28.2 +5.2

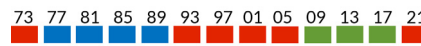
Malcolm Allison Grn 404 12.1 +5.5

Clive Harriss Lab 344 10.9 +3.3



Stroud Central

Stroud 11.45% swing Grn to Lab



David Drew Lab 2,265 43.9 +14.2

Molly Scott Cato Grn 1,668 32.3 -8.7

Anthony Blackburn Con 1,019 19.7 -3.9

Arthur Edwards Free 118 2.3

George James LD 90 1.7 -4.0

Winchcombe and Woodmancote

Tewkesbury 7.95% swing Con to LD



David Gray Con 2,416 52.9 -11.0

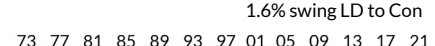
Nigel Adcock LD 1,358 29.7 +4.9

Susan Sturgeon Lab 418 9.2 +2.5

Stuart Galey Grn 374 8.2 +3.6

Wotton-Under-Edge

14% Stroud, 86% The Cotswolds



Linda Cohen LD 1,899 46.0 -0.9

Graham Smith Con 1,777 43.1 +2.3

David Carter Lab 451 10.9 +2.0

St Paul's and Swindon

Tewkesbury 6.4% swing LD to Con



***Bernard Fisher LD 1,135 40.0 -10.4**

Rhiannon Evans Con 755 26.6 +2.4

Tabi Joy Grn 650 22.9 +15.7

Kenneth Syme Lab 297 10.5 -7.7

Tetbury

The Cotswolds 10.05% swing Con to Grn



***Stephen G. Hirst Con 2,006 55.9 -12.6**

Sabrina Poole Grn 1,155 32.2 +7.5

Simon Bye Lab 425 11.9

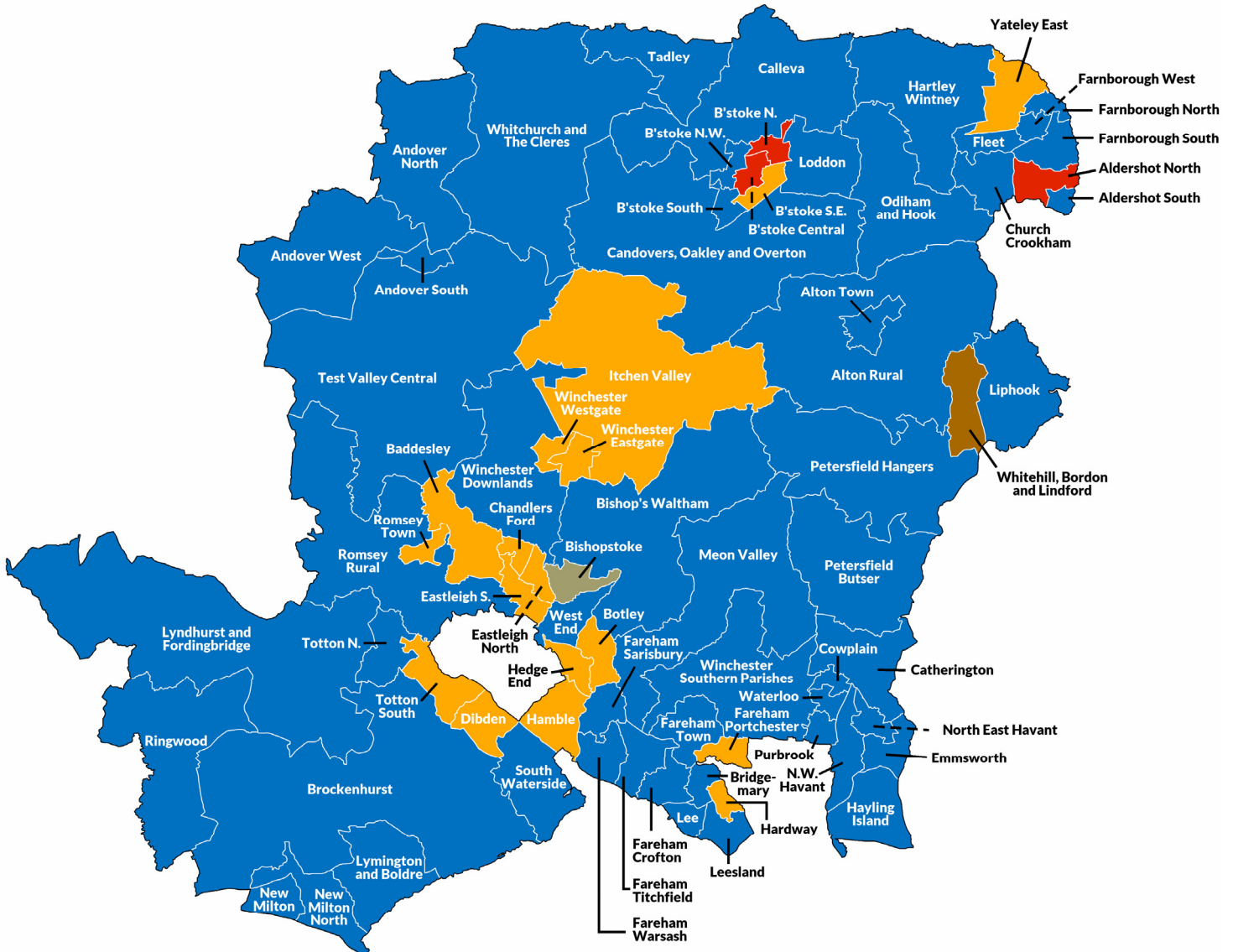
Summary of results: Gloucestershire

	Year	Elec	%Poll	Con	Lab	LD	Grn	Ind	Other
Abbey	2021	9,457	40.6	65.4	15.9	18.6			
	2017	9,661	34.5	69.7	18.0	12.3			
All Saints and Oakley	2021	8,542	34.8	30.4	9.1	47.0	13.4		
	2017	8,374	32.8	30.8	9.9	52.5	6.8		
Barnwood and Hucclecote	2021	9,381	46.1	33.0	8.8	50.7	5.0	2.5	
	2017	9,525	44.6	40.8	7.1	50.2	1.8		
Barton and Tredworth	2021	8,913	37.3	54.4	36.3	4.6		4.7	
	2017	9,100	31.8	50.5	40.1	3.7			5.7
Battledown and Charlton Kings	2021	9,143	48.5	45.2	4.9	40.1	9.8		
	2017	8,617	43.4	46.3	4.3	45.0	4.5		
Benhall and Up Hatherley	2021	8,130	50.8	38.0	3.6	49.7	8.8		
	2017	8,186	46.3	39.8	4.2	52.1	3.9		
Bishop's Cleeve	2021	12,323	40.4	38.5	6.6	53.6			1.3
	2017	11,047	33.8	61.0	8.1	27.0	3.8		
Bisley and Painswick	2021	9,811	52.2	47.0	13.7		39.4		
	2017	9,452	46.3	49.6		22.1	28.2		
Blakeney and Bream	2021	9,432	42.0	33.6	15.7		34.0	16.7	
	2017	9,396	39.5	33.0	20.1	8.0	10.4		28.4
Bourton-on-the-Water and Northleach	2021	8,848	43.7	32.3	6.3	55.5	3.9		2.0
	2017	8,516	46.4	40.1		59.9			
Brockworth	2021	12,139	32.3	53.3	24.9	21.8			
	2017	11,310	29.7	53.5		31.6	7.5		7.4
Cam Valley	2021	10,618	42.0	55.1	27.9	7.5	9.5		
	2017	10,294	39.2	53.7	36.1	10.2			
Campden-Vale	2021	8,630	43.3	62.7	7.8		19.8		9.7
	2017	8,193	38.5	68.1		22.9	5.5		3.5
Charlton Park and College	2021	8,404	52.6	36.9	5.0	48.3	9.9		
	2017	8,391	46.9	32.1	3.5	60.8	3.6		
Churchdown	2021	8,406	40.1	29.8	7.0	58.8	4.4		
	2017	8,636	40.6	40.4	9.0	50.5			
Cinderford	2021	8,274	27.0	33.3	50.9	2.9	11.9		1.0
	2017	8,241	25.7	24.9	54.0	3.3	8.4		9.5
Cirencester Beeches	2021	8,972	43.4	36.7	3.3	53.8	5.3		0.8
	2017	8,824	38.8	34.5		57.6	4.0		3.9
Cirencester Park	2021	8,357	40.5	32.8	6.4	54.1	6.7		
	2017	8,479	41.5	27.3	5.0	62.5	2.5		2.7
Coleford	2021	8,485	31.2	43.7	26.2	6.0		24.1	
	2017	8,285	28.2	48.4	25.9	9.9	6.2		9.6
Coney Hill and Matson	2021	8,385	30.0	50.8	27.1	8.6	6.1	6.3	1.2
	2017	8,687	25.4	36.7	42.8	9.6			11.0
Drybrook and Lydbrook	2021	8,300	37.9	33.5	25.0	2.4	13.2	25.9	
	2017	8,202	32.5	32.9	26.0	5.0		31.1	5.0
Dursley	2021	9,347	44.9	49.5	50.5				
	2017	8,612	41.0	44.7	38.0	17.3			
Fairford and Lechlade-on-Thames	2021	8,825	45.2	59.2	6.6	34.2			
	2017	8,538	39.8	55.0	5.8	31.9	4.2		3.1
Grange and Kingsway	2021	10,365	30.4	56.9	23.3	5.4	7.6	6.8	
	2017	9,850	27.6	57.4	24.6	7.0	3.9		7.1
Hardwicke and Severn	2021	9,366	38.9	60.9	23.8	15.3			
	2017	8,379	33.9	58.3	15.6	16.6	9.6		
Hempsted and Westgate	2021	9,193	35.3	42.4	24.9	23.2	6.6	2.9	
	2017	8,424	28.0	49.9	30.2	8.6	5.5		5.9
Hesters Way and Springbank	2021	10,056	27.8	35.0	9.1	48.0	7.9		
	2017	9,952	26.3	29.9	7.8	54.3	3.3		4.8
Highnam	2021	10,983	37.7	66.2	10.7	11.1	12.0		
	2017	10,296	34.7	71.0	12.5	9.5	6.9		
Kingsholm and Wotton	2021	8,153	38.5	25.0	16.0	50.4	6.3	2.3	
	2017	8,290	35.5	23.7	18.1	52.0	3.3		2.8

Summary of results: Gloucestershire - continued

	Year	Elec	%Poll	Con	Lab	LD	Grn	Ind	Other
Lansdown and Park	2021	9,106	48.1	48.2	14.2	37.5			
	2017	8,954	43.0	50.0	4.2	42.1	3.7		
Leckhampton and Warden Hill	2021	8,759	53.7	42.4	2.8	40.1	14.6		
	2017	8,743	50.2	43.4	3.8	48.6	4.3		
Longlevens	2021	9,448	43.1	51.6	11.4	33.4		1.1	2.5
	2017	9,413	40.7	48.5	8.0	35.4	2.8		4.0
Lydney	2021	8,278	34.0	54.3	20.3	4.9	15.0		5.6
	2017	7,702	31.6	45.6	23.7	5.9	11.1		13.6
Minchinhampton	2021	10,362	53.7	36.9			61.3		1.9
	2017	9,983	46.4	49.7			50.3		
Mitcheldean	2021	8,571	40.7	48.3	16.3		12.4	23.0	
	2017	8,598	37.1	55.2	14.2	19.8	4.8		6.0
Nailsworth	2021	9,268	51.8	36.6	54.5	8.9			
	2017	9,021	46.1	37.6	41.5	8.8	10.5	1.6	
Newent	2021	8,606	37.9	48.9	51.1				
	2017	8,331	34.0	63.2	11.0	8.6	10.6		6.6
Pittville and Prestbury	2021	9,686	45.8	52.8	8.5	25.9	12.7		
	2017	8,965	45.0	21.0	3.5	34.8	3.0		37.8
Quedgeley	2021	8,726	35.3	53.3	14.3	21.7		9.7	0.9
	2017	8,838	30.6	50.4	11.9	28.0	3.1		6.6
Rodborough	2021	10,390	44.3	28.6	35.0	2.7	23.0	9.1	1.5
	2017	8,536	39.2	31.4	45.2	8.8	14.6		
St Mark's and St Peter's	2021	10,428	32.7	28.2	10.9	49.4	12.1		
	2017	8,050	30.8	23.0	7.6	59.3	6.6		3.5
St Paul's and Swindon	2021	8,786	32.5	26.6	10.5	40.0	22.9		
	2017	8,472	27.3	24.2	18.2	50.4	7.2		
Sedbury	2021	8,235	46.9	39.1			60.9		
	2017	9,969	41.0	39.5	14.4	10.9	23.5	8.0	3.7
South Cerney	2021	8,747	48.4	43.1	4.5	50.6			1.8
	2017	8,472	42.0	49.1		47.6			3.3
Stonehouse	2021	8,046	36.6	42.7	27.2	4.4	22.4		3.4
	2017	9,364	31.7	32.2	46.0	7.2	8.5		6.2
Stow-on-the-Wold	2021	10,391	41.5	53.1	5.3	41.6			
	2017	9,826	37.7	63.2		27.4	5.7		3.8
Stroud Central	2021	10,632	48.8	19.7	43.9	1.7	32.3		2.2
	2017	10,438	40.8	23.6	29.7	5.7	41.0		
Tetbury	2021	8,777	41.2	55.9	11.9		32.2		
	2017	8,152	37.0	68.5			24.7		6.8
Tewkesbury	2021	8,362	41.4	41.9	6.4		51.7		
	2017	8,316	35.4	40.6	8.6	5.3		41.7	3.8
Tewkesbury East	2021	9,312	35.1	46.4	10.1	35.2	8.3		
	2017	9,069	28.6	63.8	14.2	17.0	5.1		
Tuffley	2021	9,482	38.0	50.7	28.1	9.1	6.8	5.2	
	2017	9,779	34.0	51.6	36.0	5.6			6.8
Winchcombe and Woodmancote	2021	10,234	44.9	52.9	9.2	29.7	8.2		
	2017	10,217	37.9	63.9	6.7	24.8	4.6		
Wotton-Under-Edge	2021	8,669	47.9	43.1	10.9	46.0			
	2017	8,467	44.8	40.8	8.9	46.9			3.4

Hampshire



Ward history of Hampshire

	1973	1977	1981	1985	1989	1993	1997	2001	2005	2009	2013	2017	2021
Aldershot North	Orange	Blue	Red	Blue	Blue	Blue	Blue	Blue	Blue	Blue	Blue	Blue	Red
Aldershot South	Blue	Blue	Red	Blue	Blue	Red	Red	Red	Blue	Blue	Red	Blue	Blue
Alton Rural	Blue	Blue	Blue	Blue	Blue	Blue	Blue	Blue	Blue	Blue	Blue	Blue	Blue
Alton Town	Blue	Blue	Blue	Orange	Orange	Orange	Orange	Orange	Orange	Blue	Blue	Blue	Blue
Andover North	Green	Dark Blue	Red	Blue	Blue	Orange	Blue	Blue	Orange	Blue	Purple	Blue	Blue
Andover South	Blue	Blue	Green	Green	Blue	Blue	Blue	Blue	Blue	Blue	Purple	Blue	Blue
Andover West	Green	Blue	Blue	Blue	Blue	Blue	Blue	Blue	Blue	Blue	Blue	Blue	Blue
Baddesley	Blue	Blue	Blue	Blue	Blue	Orange	Orange	Orange	Orange	Orange	Orange	Orange	Orange
Basingstoke Central	Red	Blue	Red	Red	Red	Red	Red	Red	Red	Blue	Red	Red	Red
Basingstoke North	Red	Red	Red	Red	Red	Red	Red	Red	Red	Orange	Red	Red	Red
Basingstoke North West	Blue	Blue	Red	Red	Blue	Blue	Red	Red	Blue	Blue	Blue	Blue	Blue
Basingstoke South East	Blue	Blue	Blue	Blue	Blue	Blue	Blue	Orange	Orange	Orange	Orange	Orange	Orange
Basingstoke South West	Blue	Blue	Blue	Blue	Blue	Orange	Blue	Blue	Blue	Blue	Blue	Blue	Blue
Bishops Waltham	Blue	Blue	Blue	Orange	Orange	Orange	Orange	Orange	Orange	Orange	Blue	Blue	Blue
Bishopstoke and Fair Oak	Blue	Blue	Red	Orange	Orange	Orange	Orange	Orange	Orange	Orange	Purple	Orange	Green
Botley and Hedge End	Blue	Blue	Blue	Orange	Orange	Orange	Orange	Orange	Orange	Orange	Orange	Orange	Orange
Bridgemary	Red	Blue	Red	Red	Orange	Red	Red	Red	Red	Blue	Red	Blue	Blue
Brockenhurst	Blue	Blue	Blue	Blue	Blue	Blue	Blue	Blue	Blue	Blue	Blue	Blue	Blue
Calleva	Blue	Blue	Blue	Blue	Blue	Blue	Blue	Blue	Blue	Blue	Blue	Blue	Blue
Candovers, Oakley and Overton	Blue	Blue	Blue	Blue	Blue	Blue	Blue	Blue	Blue	Blue	Blue	Blue	Blue
Catherington	Blue	Blue	Blue	Orange	Orange	Orange	Blue	Blue	Blue	Orange	Blue	Blue	Blue
Chandlers Ford	Blue	Blue	Orange	Orange	Orange	Orange	Orange	Blue	Blue	Blue	Blue	Blue	Orange
Church Crookham	Blue	Blue	Orange	Orange	Orange	Orange	Blue	Blue	Blue	Brown	Brown	Brown	Blue
Cowplain and Hart Plain	Green	Blue	Blue	Blue	Blue	Blue	Green	Blue	Blue	Blue	Blue	Blue	Blue
Dibden and Hythe	Orange	Blue	Blue	Blue	Orange	Orange	Orange	Orange	Orange	Orange	Orange	Orange	Orange
Eastleigh North	Red	Blue	Blue	Blue	Blue	Orange	Orange	Orange	Orange	Orange	Purple	Orange	Orange
Eastleigh South	Red	Red	Red	Red	Red	Red	Red	Red	Blue	Orange	Purple	Orange	Orange
Emmsworth and St Faith's	Blue	Blue	Blue	Orange	Blue	Orange	Blue	Blue	Blue	Blue	Blue	Blue	Blue
Fareham Crofton	Blue	Blue	Blue	Blue	Blue	Orange	Orange	Blue	Blue	Blue	Purple	Blue	Blue
Fareham Portchester	Blue	Blue	Red	Orange	Blue	Orange	Orange	Orange	Orange	Orange	Orange	Orange	Orange
Fareham Sarisbury	Green	Blue	Blue	Blue	Blue	Blue	Blue	Blue	Blue	Blue	Blue	Blue	Blue
Fareham Titchfield	Green	Blue	Blue	Orange	Blue	Orange	Blue	Blue	Blue	Blue	Blue	Blue	Blue
Fareham Town	Blue	Blue	Blue	Blue	Blue	Orange	Orange	Blue	Blue	2	2	2	2
Fareham Warsash	Blue	Blue	Blue	Blue	Blue	Blue	Blue	Blue	Blue	Blue	Blue	Blue	Blue
Farnborough North	Blue	Blue	Red	Blue	Blue	Blue	Blue	Blue	Blue	Blue	Blue	Blue	Blue
Farnborough South	Blue	Blue	Blue	Orange	Orange	Orange	Blue	Blue	Blue	Blue	Blue	Blue	Blue
Farnborough West	Red	Blue	Blue	Orange	Orange	Orange	Blue	Blue	Blue	Blue	Purple	Blue	Blue
Fleet Town	Blue	Blue	Green	Green	Green	Green	Green	Blue	Blue	Blue	Blue	Blue	Blue
Hamble	Blue	Blue	Blue	Blue	Blue	Blue	Blue	Orange	Orange	Orange	Orange	Orange	Orange
Hardway	Blue	Blue	Blue	Orange	Orange	Orange	Blue	Red	Orange	Orange	Orange	Orange	Orange
Hartley Wintney	Blue	Blue	Blue	Blue	Blue	Orange	Blue	Blue	Orange	Orange	Orange	Orange	Blue

Ward history of Hampshire - continued

	1973	1977	1981	1985	1989	1993	1997	2001	2005	2009	2013	2017	2021
Hayling Island	Green	Blue	Blue	Blue	Blue	Orange	Blue	Blue	Blue	Blue	Blue	Blue	Blue
Hedge End	Blue	Blue	Blue	Blue	Blue	Blue	Blue	Blue	Blue	Blue	Blue	Orange	Orange
Itchen Valley	Blue	Blue	Blue	Blue	Blue	Blue	Blue	Blue	Orange	Orange	Orange	Orange	Orange
Lee	Blue	Blue	Blue	Blue	Blue	Blue	Blue	Blue	Blue	Blue	Blue	Blue	Blue
Leesland and Town	Red	Blue	Blue	Orange	Orange	Orange	Orange	Orange	Orange	2	2	2	2
Liphook, Headley and Grayshott	Blue	Blue	Blue	Blue	Blue	Blue	Blue	Blue	Blue	Blue	Blue	Blue	Blue
Loddon	Blue	Blue	Blue	Blue	Blue	Blue	Blue	Blue	Blue	Blue	Blue	Blue	Blue
Lymington and Boldre	Blue	Blue	Blue	Orange	Orange	Orange	Blue	Blue	Blue	Blue	Blue	Green	Blue
Lyndhurst	Blue	Blue	Blue	Blue	Blue	Orange	Blue	Blue	Blue	Blue	Blue	Blue	Blue
Meon Valley	Blue	Blue	Blue	Blue	Blue	Blue	Blue	Blue	Blue	Blue	Blue	Blue	Blue
New Milton	Blue	Blue	Blue	Blue	Blue	Blue	Blue	Blue	Blue	Blue	Blue	Blue	Blue
New Milton North	Blue	Blue	Blue	Blue	Blue	Blue	Blue	Blue	Blue	Blue	Blue	Blue	Blue
North East Havant	Blue	Blue	Blue	Blue	Blue	Blue	Blue	Blue	Blue	Blue	Blue	Blue	Blue
North West Havant	Blue	Blue	Blue	Blue	Blue	Orange	Blue	Orange	Red	Orange	Purple	Blue	Blue
Odiham and Hook	Blue	Blue	Blue	Blue	Blue	Blue	Blue	Blue	Blue	Blue	Blue	Blue	Blue
Petersfield Butser	Blue	Blue	Orange	Orange	Orange	Orange	Blue	Blue	Orange	Blue	Blue	Blue	Blue
Petersfield Hangers	Blue	Blue	Blue	Blue	Blue	Blue	Blue	Blue	Blue	Blue	Blue	Blue	Blue
Purbrook and Stakes South	Green	Blue	Blue	Blue	Blue	Blue	Orange	Blue	Blue	Blue	Blue	Blue	Blue
Ringwood	Blue	Blue	Blue	Blue	Blue	Blue	Blue	Blue	Blue	Blue	Blue	Blue	Blue
Romsey Rural	Blue	Blue	Blue	Blue	Blue	Blue	Blue	Blue	Blue	Blue	Blue	Blue	Blue
Romsey	Orange	Blue	Blue	Orange	Orange	Orange	Orange	Orange	Orange	Orange	Orange	Orange	Orange
South Waterside	Blue	Blue	Orange	Orange	Orange	Orange	Blue	Orange	Orange	Blue	Purple	Blue	Blue
Tadley and Baughurst	Green	Blue	Orange	Orange	Blue	Blue	Blue	Blue	Blue	Blue	Blue	Orange	Blue
Test Valley Central	Blue	Blue	Blue	Blue	Blue	Blue	Blue	Blue	Blue	Blue	Blue	Blue	Blue
Totton North and Netley Marsh	Orange	Blue	Blue	Blue	Blue	Orange	Orange	Blue	Orange	Orange	Purple	Blue	Blue
Totton South and Stakes North	Blue	Blue	Blue	Blue	Blue	Blue	Blue	Blue	Blue	Blue	Blue	Orange	Orange
Waterloo and Marshwood	Blue	Blue	Blue	Blue	Blue	Blue	Blue	Blue	Blue	Blue	Blue	Blue	Blue
West End and Horton Heath	Blue	Blue	Orange	Orange	Orange	Orange	Blue	Orange	Orange	Orange	Orange	Orange	Blue
Whitchurch and Clere	Green	Blue	Blue	Blue	Blue	Blue	Orange	Orange	Blue	Blue	Blue	Blue	Blue
Whitehill, Bordon and Lindford	Blue	Blue	Blue	Blue	Blue	Blue	Blue	Blue	Orange	Orange	Orange	Blue	Brown
Winchester Downlands	Orange	Blue	Blue	Orange	Orange	Orange	Orange	Orange	Blue	Blue	Blue	Blue	Blue
Winchester Eastgate	Blue	Blue	Blue	Orange	Blue	Orange	Orange	Orange	Blue	Blue	Blue	Orange	Orange
Winchester South Parishes	Blue	Blue	Blue	Blue	Blue	Blue	Blue	Blue	Blue	Blue	Blue	Blue	Blue
Winchester Westgate	Blue	Blue	Blue	Blue	Blue	Orange	Orange	Orange	Orange	Orange	Orange	Orange	Orange
Yateley East and Blackwater	Blue	Blue	Orange	Orange	Orange	Orange	Orange	Orange	Orange	Orange	Orange	Orange	Orange



Aldershot North

Aldershot 4.9% swing Con to Lab



Table with 4 columns: Name, Party, Votes, Margin

Aldershot South

Aldershot



Table with 4 columns: Name, Party, Votes, Margin

Alton Rural

East Hampshire 5.75% swing Con to LD



Table with 4 columns: Name, Party, Votes, Margin

Alton Town

East Hampshire 3.85% swing Con to LD



Table with 4 columns: Name, Party, Votes, Margin

Andover North

North West Hampshire swing incalculable

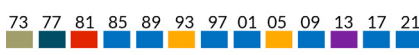


Table with 4 columns: Name, Party, Votes, Margin

Andover South

North West Hampshire 5.1% swing LD to Con



Table with 4 columns: Name, Party, Votes, Margin

Andover West

North West Hampshire 0.95% swing Con to LD



Table with 4 columns: Name, Party, Votes, Margin

Baddesley

Romsey and Southampton North 3.6% swing Con to LD



Table with 4 columns: Name, Party, Votes, Margin

Basingstoke Central

Basingstoke 6.45% swing Lab to Con



Table with 4 columns: Name, Party, Votes, Margin

Basingstoke North

Basingstoke 10.15% swing Lab to Con

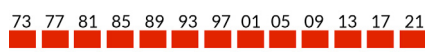


Table with 4 columns: Name, Party, Votes, Margin

Basingstoke North West

Basingstoke 0.25% swing Lab to Con




Table with 4 columns: Name, Party, Votes, Margin

Basingstoke South East

Basingstoke 0.25% swing LD to Con



Table with 4 columns: Name, Party, Votes, Margin

Basingstoke South West

Basingstoke 5.0% swing Con to Lab

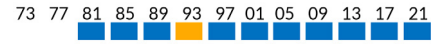


Table with 4 columns: Name, Party, Votes, Margin

Bishops Waltham

Meon Valley 8.4% swing Con to LD



Table with 4 columns: Name, Party, Votes, Margin

Bishopstoke and Fair Oak

Eastleigh swing incalculable



Table with 4 columns: Name, Party, Votes, Margin

Botley and Hedge End North

Eastleigh 4.6% swing LD to Con



Table with 4 columns: Name, Party, Votes, Margin

Bridgeham

Gosport 6.0% swing Con to LD

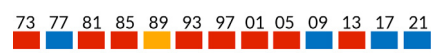


Table with 4 columns: Name, Party, Votes, Margin

Brockenhurst

63% New Forest East 37% New Forest West 1.4% swing LD to Con

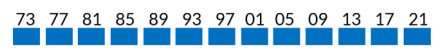


Table with 4 columns: Name, Party, Votes, Margin

Calleva

North East Hampshire swing incalculable

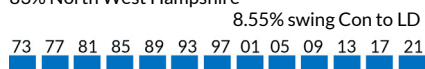


***Rhyddian Vaughan Con 3,007 63.6 - 12.5**

Roger T. Ward	LD	717	15.1
Thomas J. Kingsley	Lab	605	12.8 - 5.4
Robert J. Holliday	H Ind	402	8.5

Candovers, Oakley and Overton

17% North East Hampshire
83% North West Hampshire



Juliet M. Henderson Con 2,924 52.2 - 6.5

Paula Baker	LD	1,491	26.6 +10.6
Julie K. Pierce	Lab	701	12.5 + 5.5
Timothy D. Douglas	H Ind	481	8.6

Catherington

Meon Valley 9.1% swing Con to LD



***Marge C. Harvey Con 2,822 60.8 - 11.6**

John D. Smart	LD	1,038	22.4 + 6.6
Phillip G. Humphries	Grn	453	9.8 + 5.3
Jeremy F. Abraham	Lab	328	7.1 - 0.1



Chandlers Ford

Winchester 8.35% swing Con to LD



Timothy J. Groves LD 2,627 46.7 + 9.1

*Judith M. Grajewski	Con	2,584	45.9 - 7.6
Gwyneth Hubert	Lab	413	7.3 + 1.6

Church Crookham and Ewshot

North East Hampshire 13.75% swing CCH to Con



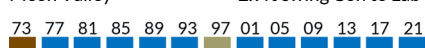
Stephen Parker Con 2,676 43.2 +10.9

*John Bennison	CCH	2,391	38.6 - 16.6
Christine M. Oldfield	LD	739	11.9
Andrew N. Perkins	Lab	384	6.2 + 0.3



Cowplain and Hart Plain

Meon Valley 2.9% swing Con to Lab



Prad Bains Con 2,484 67.4 - 2.2

Susan Arnold	Lab	539	14.6 + 3.6
Quentin Wallace-Jones	Grn	380	10.3 + 6.1
Lisa T. Jackson	LD	284	7.7 - 2.0

Dibden and Hythe

New Forest East 0.05% swing LD to Con



***Malcolm S. Wade LD 2,515 46.4 0.0**

Christopher J. Harrison	Con	2,088	38.5 + 0.1
Katherine A. Herbert	Lab	281	5.2 - 0.6
Dominic Boddington	Grn	280	5.2
Thomas H. Jones	Free	261	4.8

Eastleigh North

Eastleigh 8.95% swing LD to Con



Tanya-Jane Park LD 1,629 38.3 - 7.8

Lisa D. Crosher	Con	1,355	31.8 +10.1
Joshua Constable	Lab	920	21.6 +10.0
John P. Edwards	H Ind	150	3.5
Alexander C. Culley	Ref	104	2.4
Christopher D. Greenwood	UKIP	98	2.3 - 13.6

Eastleigh South

69% Eastleigh
31% Winchester 7.8% swing LD to Con



***Wayne Irish LD 2,161 41.5 - 9.4**

Shelagh C. Lee	Con	1,796	34.5 + 6.2
Samuel R. Jordan	Lab	980	18.8 + 7.2
Andrew R. Moore	H Ind	201	3.9
Janet K.M. Weller	UKIP	74	1.4 - 7.8

Emsworth and St Faith's

Havant 8.5% swing Con to Lab



Carole-Mary Bowerman

Con 3,220 52.9 - 6.4

Peter G. Oliver	Lab	1,315	21.6 +10.6
Shelley E.C. Saunders	Grn	784	12.9 + 4.1
Jane M. Briggs	LD	765	12.6 - 2.1

Fareham Crofton

12% Fareham
88% Gosport 10.35% swing LD to Con



***Pal K. Hayre Con 3,908 62.0 +12.7**

James A. Roberts	LD	1,830	29.0 - 8.0
Thomas E. Fowler	Lab	567	9.0 + 4.7

Fareham Portchester

Fareham 2.25% swing Con to LD



***Roger H. Price LD 2,782 48.2 + 0.9**

Susan M. Bell	Con	2,368	41.1 - 3.6
Richard E. Ryan	Lab	618	10.7 + 2.7

Fareham Sarisbury

Fareham swing incalculable



***Sean D.T. Woodward Con 2,912 57.4 - 13.8**

Geoffrey I. Townley	Ind	676	13.3
John Hughes	LD	653	12.9 - 1.0
James M. Webb	Lab	627	12.4 + 4.6
Kim Rose	H Ind	203	4.0

Fareham Titchfield

Fareham 4.35% swing Con to LD



Sarah Pankhurst Con 3,209 64.9 - 7.8

David A. Leonard	LD	757	15.3 - 0.9
Michael A. Prior	Lab	737	14.9 + 3.7
Steven A. Richards	Ref	238	4.8

Fareham Town

Fareham



Pamela M. Bryant Con 4,096 55.1 - 4.8

***Peter Latham Con 3,023 40.6 - 12.7**

Ciaran Urry-Tuttiert	LD	1,160	15.6 - 10.8
Andrew P. Mooney	Lab	1,070	14.4 + 1.1
David B. Harrison	Grn	1,066	14.3 + 6.5
Paul W. Whittle	LD	1,058	14.2 - 6.3
Leslie C. Ricketts	Lab	906	12.2 + 0.9
Keith A. Barton	Ind	902	12.1
Geoffrey Fazackarley	Ind	882	11.9
Nicholas J. Lyle	Grn	715	9.6 + 2.1

Fareham Warsash

Fareham 5.25% swing Con to LD



Michael J. Ford Con 4,113 70.5 - 3.5

James E. Palmer	LD	924	15.8 + 7.0
Verden A. Meldrum	Lab	796	13.6 + 6.1

Farnborough North

Aldershot 0.85% swing Lab to Con



***Roz Chadd Con 2,385 54.0 + 8.0**

Clive P. Grattan	Lab	1,452	32.9 + 6.3
Charles D. Fraser-Fleming	LD	581	13.2 + 3.1

Farnborough South

Aldershot 5.1% swing Con to LD



Adam Jackman	Con	2,607	47.2	+ 0.3
Thomas W. Mitchell	LD	1,613	29.2	+ 9.9
June Smith	Lab	940	17.0	+ 4.7
Donna M. Wallace	Ind	202	3.7	
Zack J. Culshaw	UKIP	94	1.7	- 3.4
Benjamin S. Seery	Ref	64	1.2	

Farnborough West

Aldershot 1.35% swing Lab to Con



*Rod Cooper	Con	2,902	60.2	+12.7
Madi Jabbi	Lab	1,105	22.9	+10.0
Craig W. Card	LD	810	16.8	+ 6.8

Fleet Town

North East Hampshire 11.6% swing CCH to Con



*Steve M. Forster	Con	3,571	54.3	+ 6.1
Alan J. Oliver	CCH	1,386	21.1	- 17.1
Peter J. Wildsmith	LD	1,063	16.2	
Michael G. Mellor	Lab	452	6.9	- 1.6
Xiaoyu Fang	Ref	102	1.6	

Hamble

Eastleigh 2.65% swing LD to Con



*Keith House	LD	2,915	54.1	- 2.9
Michael A. Preston	Con	1,808	33.6	+ 2.4
Hayley J. Homer	Lab	665	12.3	+ 6.5

Hardway

Gosport 2.65% swing LD to Con



*Peter J. Chegwyn	LD	1,742	46.3	- 5.8
Patrick Bergin	Con	1,438	38.3	- 0.5
Lynn Day	Lab	441	11.7	+ 2.6
Mark Staplehurst	Ref	140	3.7	

Hartley Wintney and Yateley West

North East Hampshire 9.7% swing LD to Con

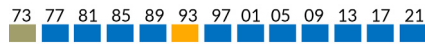


Andrew L.T. Davies	Con	3,438	52.0	+ 9.9
Richard J. Quarterman	LD	2,498	37.8	- 9.5
Joyce E. Still	Lab	483	7.3	+ 3.7
Neil J. Fellman	H Ind	193	2.9	



Hayling Island


Havant 2.5% swing Con to LD



*Lance C. Quantrill	Con	3,155	59.5	0.0
Paul Gray	LD	782	14.8	+ 5.0
Sheree D. Earnshaw	Lab	696	13.1	+ 2.0
Robert F.G. Soar	Grn	668	12.6	+ 7.8

Hedge End and West End South

Eastleigh 4.85% swing LD to Con



*Tonia M. Craig	LD	2,206	46.4	- 3.6
Jeremy C. Hall	Con	2,189	46.0	+ 6.1
Steve P. Phillips	Lab	359	7.6	+ 1.8

Itchen Valley

Winchester 1.35% swing LD to Con



*Jackie A. Porter	LD	3,673	51.7	- 2.9
Caroline Horrill	Con	2,836	39.9	- 0.2
Alexander J. Blower	Grn	348	4.9	+ 2.0
Kimberley Torkington	Lab	164	2.3	- 0.1
David P. Brockless	Ref	89	1.3	

Lee

Gosport 10.2% swing Con to LD



*Graham H. Burgess	Con	2,922	65.9	- 5.5
Kirsten Bradley	LD	1,034	23.3	+14.9
Charis A. Noakes	Lab	477	10.8	+ 1.3

Leesland and Town

Gosport



Zoe Huggins	Con	3,765	54.5	- 5.3
Lesley M. Meenaghan	Con	3,017	43.7	- 10.9
Robert L. Hylands	LD	2,108	30.5	+11.7
Julie K. Westerby	LD	1,509	21.9	+ 6.8
Hilary R. Percival	Lab	1,178	17.1	+ 4.7
Christopher K. Percival	Lab	1,160	16.8	+ 4.6
Dale Fletcher	Ind	380	5.5	
Vincent Berkeley	Ind	282	4.1	
Aaron K. Pinder	Ref	205	3.0	

Liphook, Headley and Grayshott

East Hampshire 2.8% swing Con to LD



Debra Curnow-Ford	Con	2,873	54.2	- 8.6
Alison M. Glasspool	LD	1,331	25.1	- 3.0
John M. Tough	Lab	500	9.4	+ 2.2
John E.B.P. Hilton	Grn	393	7.4	
Wendy A. Laidlaw	H Ind	100	1.9	
Edwin M. Wildey	UKIP	99	1.9	

Loddon

Basingstoke 3.4% swing Con to LD



*Elaine F. Still	Con	3,402	64.3	- 6.3
Francesca D. Maritan	LD	776	14.7	+ 0.5
Michael D. Barham	Lab	761	14.4	+ 4.1
Philip A. Heath	H Ind	354	6.7	

Lymington and Boldre

10% New Forest East
90% New Forest West 7.85% swing Con to LD



Barry F. Dunning	Con	2,313	42.1	- 9.1
Jack Davies	LD	1,241	22.6	+ 6.6
Jacqueline A. England	Ind	1,157	21.1	- 4.1
Verena C. Jolly	Grn	453	8.2	+ 5.1
Jeremy J. Weber	Lab	332	6.0	+ 1.3

Lyndhurst and Fordingbridge

38% New Forest East
62% New Forest West 3.6% swing Con to LD



*Edward J. Heron	Con	3,027	55.4	- 8.3
Hilary C. Brand	LD	1,063	19.5	- 1.1
Janet E. Richards	Grn	928	17.0	+ 8.6
James N. Swyer	Lab	443	8.1	+ 1.8

Meon Valley

Meon Valley 12.65% swing Con to Grn



Hugh M.R. Lumby	Con	2,929	51.8	- 6.4
Malcolm W.G. Wallace	Grn	1,312	23.2	+18.9
Jonathan A. Fern	LD	1,146	20.3	- 9.7
Daniel Reid	Lab	263	4.7	+ 0.6

New Milton

New Forest West swing incalculable



*Melville J. Kendal	Con	3,504	66.2	+ 0.1
Jeremy D. Fenner	Grn	618	11.7	
Benjamin R. Thompson	LD	593	11.2	+ 1.6
Eloise F. Cleeter	Lab	582	11.0	+ 2.1

New Milton North, Milford and Hordle


New Forest West 4.2% swing Con to Lab



*Fran Carpenter	Con	4,119	69.4	- 7.5
Christopher Main	Lab	566	9.5	+ 0.9
Anthony W. Law	Grn	539	9.1	
Mark W. Clark	LD	537	9.0	- 5.6
Ian Linney	UKIP	177	3.0	

North East Havant

Havant 5.6% swing Lab to Con



***Jackie J. Branson** Con **1,682** **56.3** +12.7

Tina L. Tolmon Lab 700 23.4 + 1.5

Anne L. Martin LD 325 10.9 - 7.8

Malcolm L. Carpenter H Ind 283 9.5

North West Havant

Havant 1.95% swing LD to Con



***Liz A. Fairhurst** Con **2,158** **56.4** + 2.2

Philippa M.I. Gray LD 878 22.9 - 1.7

Anthony D. Berry Lab 535 14.0 + 2.6

Rosemarie Blackburn Grn 258 6.7 + 3.6

Odiham and Hook

North East Hampshire 8.4% swing Con to LD



Jonathan Glen Con **3,444** **62.4** - 6.5

Anthony P. Over LD 1,244 22.6 +10.3

Barry Jones Lab 561 10.2 + 1.2

David J. Watson H Ind 266 4.8

Petersfield Butser

69% East Hampshire
31% Meon Valley 1.85% swing Con to LD



***Rob J. Mocatta** Con **2,687** **49.6** - 3.5


David G. Podger LD 1,496 27.6 + 0.2

Phillippa J. Lee Grn 712 13.1 + 7.1

Stephen W. Elder Lab 520 9.6 + 1.3

Petersfield Hangers

East Hampshire 3.7% swing Con to LD



Russell Oppenheimer Con **2,975** **51.7** - 7.7

Jocelyn L. Bevan LD 1,275 22.1 - 0.3

Ian R. James Grn 796 13.8 + 8.0

Howard J. Linsey Lab 489 8.5 0.0

Malcolm D. Bint H Ind 224 3.9

Purbrook and Stakes South

Havant 0.95% swing Lab to Con



***Gary G.H. Hughes** Con **2,379** **65.7** + 3.1

Munazza Faiz Lab 582 16.1 + 1.2

Adrian P. Tansom LD 351 9.7 + 1.2

Patrick J. Bealey Grn 308 8.5 + 3.2

Ringwood

New Forest West 4.65% swing Con to Lab



***Michael H. Thierry** Con **2,439** **57.2** - 3.9

Peter Kelleher Lab 772 18.1 + 5.4

Nicola C. Jolly Grn 645 15.1 + 7.4

Alexander L. Brunsdon LD 410 9.6 - 8.8

Romsey Rural

Romsey and Southampton North
0.9% swing LD to Con



Nicholas Adams-King Con **4,251** **67.1** + 1.3

Andrew R. Beesley LD 1,585 25.0 - 0.5

Jane C. Elliott Lab 496 7.8 + 1.0

Romsey Town

Romsey and Southampton North
2.05% swing LD to Con



***Mark G. Cooper** LD **3,156** **52.8** - 3.7

Timothy J. Mayer Con 2,205 36.9 - 0.4

Stuart C. Bannerman Lab 455 7.6 + 1.3

Andrew D. Peterson Ref 156 2.6

South Waterside

New Forest East 5.75% swing Con to LD



***Alexis E. McEvoy** Con **2,218** **59.4** - 6.6

Rebecca J. Clark LD 884 23.7 + 4.9

Julie A. Hope Lab 420 11.2 + 1.5

John L. Pemberton Grn 215 5.8 + 0.3

Tadley and Baughurst

North West Hampshire 8.5% swing LD to Con



***Derek P. Mellor** Con **2,339** **51.8** + 5.0

Josephine B. Slimin LD 1,420 31.4 - 12.0

Mathew Russell Lab 539 11.9 + 6.1

Charlotte B.M. Bennett H Ind 218 4.8

Test Valley Central

27% North West Hampshire
73% Romsey and Southampton North



David N.A. Drew Con **3,478** **59.4** - 8.8

David I. Hall LD 1,443 24.6 + 5.0

Jonathan Cotterell Grn 465 7.9 + 0.9

Michael J. Mumford Lab 322 5.5 + 0.3

Connor E. Shaw Ind 147 2.5

Totton North and Netley Marsh

New Forest East 2.45% swing LD to Con



***Neville S. Penman** Con **2,821** **63.4** + 0.2

Caroline L. Rackham LD 905 20.3 - 4.7

John A. Roche-Adams Lab 410 9.2 - 2.6

Timothy A. Rowe Grn 315 7.1

Totton South and Marchwood

New Forest East 7.6% swing LD to Con



***David Harrison** LD **2,303** **48.4** - 9.0

Richard M. Young Con 1,892 39.8 + 4.2

Helen M. Field Lab 312 6.6 - 0.4

Callum S. O'Driscoll Grn 249 5.2

Waterloo and Stakes North

Havant 2.05% swing Con to LD



***Ann M. Briggs** Con **2,951** **71.6** - 0.7

Ashley M. Cowan Lab 654 15.9 + 3.4

Isabelle L. Fletcher LD 514 12.5 + 2.4

West End and Horton Heath

Eastleigh 14.15% swing LD to Con



Steven D. Broomfield Con **2,008** **48.0** +16.0

Bruce R. Tennent LD 1,664 39.8 - 12.3

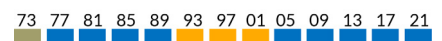
Stephen D. Willoughby Lab 419 10.0 + 4.0

George H. McGuinness UKIP 88 2.1 - 3.5



Whitchurch and The Cleres

North West Hampshire swing incalculable



***Tom W. Thacker** Con **3,314** **57.6** - 4.0


Lucy Dean H Ind 857 14.9

Andy Fitchet Lab 820 14.2 + 4.8

Matthew Kaschula LD 764 13.3 - 9.8

Whitehill, Bordon and Lindford

East Hampshire swing incalculable



Andrew K. Tree Cmty **1,933** **49.9**

Phillip R. Davies Con 1,016 26.2 - 30.6

Neville P.J. Taylor LD 514 13.3 - 7.0

Jack Winthrop Lab 219 5.7 - 3.4

Jason H. Guy Grn 150 3.9

Terry J. Hoar Ref 39 1.0



Winchester Downlands


Winchester 6.5% swing LD to Con



*Jan A. Warwick	Con	4,217	54.2	+ 5.3
James E. Batho	LD	2,740	35.2	- 7.7
Max Priesemann	Grn	531	6.8	+ 2.8
Jude F.K. Wilkinson	Lab	296	3.8	- 0.4

Winchester Southern Parishes

Meon Valley 11.1% swing Con to LD



*Patricia G. Stallard	Con	2,870	59.2	- 11.5
Judith Godwin	LD	1,425	29.4	+10.7
Robert Parker	Grn	553	11.4	+ 6.5

Yateley East and Blackwater

50% Aldershot, 50% North East Hampshire
4.55% swing LD to Con



*Adrian P. Collett	LD	3,315	57.3	- 2.6
John P.S. Burton	Con	2,105	36.4	+ 6.5
Caroline J. Mussared	H Ind	370	6.4	

Winchester Eastgate

Winchester 4.9% swing Con to LD



*Dominic C.A. Hiscock	LD	2,796	48.4	+ 4.8
Fiona M.M. Mather	Con	1,866	32.3	- 5.0
Sarah F. Gooding	Grn	551	9.5	+ 2.2
Patrick Davies	Lab	449	7.8	+ 3.1
Teresa M. Morse	Justice	63	1.1	+ 0.2
Duncan P. Stone	H Ind	54	0.9	

Winchester Westgate

Winchester 5.3% swing Con to LD



*Martin P.N. Tod	LD	3,030	49.6	- 2.4
Rebecca S. Butler	Con	1,785	29.2	- 8.2
Giles R. Gooding	Grn	630	10.3	+ 6.1
Peter Rees	Lab	349	5.7	- 0.6
Ian D. Tait	Ind	319	5.2	

Summary of results: Hampshire

	Year	Elec	%Poll	Con	Lab	LD	Grn	Ind	Other
Aldershot North	2021	11,609	33.6	42.2	43.6	14.2			
	2017	10,714	28.4	44.0	35.6	8.0			12.3
Aldershot South	2021	13,197	34.8	46.8	45.3	7.8			
	2017	13,527	28.6	42.1	42.0	5.0	3.8		7.0
Alton Rural	2021	13,688	42.9	63.2	6.1	19.6	11.1		
	2017	12,762	40.7	69.8	6.0	14.7	5.7		3.7
Alton Town	2021	14,606	36.3	44.1	10.1	42.6		3.2	
	2017	13,893	36.6	48.5	6.3	39.3	5.9		
Andover North	2021	14,045	26.0	57.2	16.8	16.0		10.0	
	2017	12,059	29.4	55.7		29.1			15.1
Andover South	2021	14,532	33.5	58.2	10.2	14.7	7.6	7.5	1.7
	2017	13,964	33.1	51.8	11.3	18.5	5.3	7.1	6.1
Andover West	2021	14,529	33.2	56.8	12.5	22.6		5.7	2.4
	2017	14,508	33.9	55.8	14.5	19.7			9.9
Baddesley	2021	13,149	41.2	29.9	6.6	61.1			2.4
	2017	13,094	41.6	34.9	6.2	58.9			
Basingstoke Central	2021	14,586	33.1	36.7	39.1	13.9		10.3	
	2017	13,658	28.9	33.8	49.1	10.8	6.3		
Basingstoke North	2021	13,631	26.3	31.0	43.0	9.1		14.6	2.4
	2017	12,825	24.0	26.2	58.5	8.0			7.2
Basingstoke North West	2021	13,406	31.2	45.4	40.5	8.5		5.5	
	2017	12,595	28.1	45.3	40.9	7.3			6.5
Basingstoke South East	2021	15,498	33.3	29.3	22.6	40.7		5.4	1.5
	2017	15,098	29.8	30.0	21.0	41.4			7.6
Basingstoke South West	2021	15,358	36.8	57.3	21.1	13.5		8.2	
	2017	15,258	33.2	63.2	17.0	13.1			6.7
Bishops Waltham	2021	13,692	44.9	56.9	6.3	23.6	13.2		
	2017	13,512	42.9	63.3	6.9	22.5	7.4		
Bishopstoke and Fair Oak	2021	12,783	43.4	25.2	6.9	30.0		34.7	3.3
	2017	11,812	42.8	19.8	7.2	39.3	2.5	22.3	8.9
Botley and Hedge End North	2021	12,760	35.3	39.5	10.3	50.2			
	2017	11,600	34.5	34.0	6.1	53.9	3.1		2.8
Bridgemary	2021	13,628	33.9	48.8	8.6	42.6			
	2017	13,728	31.8	47.2	14.5	29.0	2.3		7.1

Summary of results: Hampshire - continued

	Year	Elec	%Poll	Con	Lab	LD	Grn	Ind	Other
Brockenhurst	2021	14,819	38.9	58.3	8.2	17.3	16.3		
	2017	14,741	38.9	61.6	5.2	23.4	4.9		5.0
Calleva	2021	11,620	41.1	63.6	12.8	15.1		8.5	
	2017	10,273	39.7	76.1	18.2				5.8
Candovers, Oakley and Overton	2021	12,577	45.0	52.2	12.5	26.6		8.6	
	2017	11,694	41.1	58.7	7.0	16.0		18.4	4.1
Catherington	2021	13,073	35.8	60.8	7.1	22.4	9.8		
	2017	12,804	34.7	72.4	7.2	15.8	4.5		
Chandlers Ford	2021	11,901	47.5	45.9	7.3	46.7			
	2017	11,943	46.4	53.5	5.7	37.6			3.2
Church Crookham and Ewshot	2021	15,012	41.5	43.2	6.2	11.9			38.6
	2017	14,132	39.2	32.3	5.9		3.4		58.4
Cowplain and Hart Plain	2021	12,563	29.6	67.4	14.6	7.7	10.3		
	2017	12,333	29.7	69.6	11.0	9.7	4.2		5.4
Dibden and Hythe	2021	14,557	37.4	38.5	5.2	46.4	5.2		4.7
	2017	14,538	39.5	38.4	5.8	46.4		9.5	
Eastleigh North	2021	12,235	35.0	31.8	21.6	38.3		3.5	4.7
	2017	11,799	36.2	21.7	11.6	46.1	4.7		15.9
Eastleigh South	2021	15,573	33.7	34.5	18.8	41.5		3.9	1.4
	2017	14,581	33.1	28.3	11.6	50.9			9.2
Emsworth and St Faith's	2021	13,913	44.0	52.9	21.6	12.6	12.9		
	2017	13,623	40.9	59.3	11.0	14.7	8.8		6.1
Fareham Crofton	2021	12,859	49.4	62.0	9.0	29.0			
	2017	13,125	46.8	49.3	4.3	37.0	2.6		6.7
Fareham Portchester	2021	14,441	40.3	41.1	10.7	48.2			
	2017	14,456	38.8	44.7	8.0	47.3			
Fareham Sarisbury	2021	13,216	38.7	57.4	12.4	12.9		17.3	
	2017	12,743	31.5	70.2	7.8	13.9	8.1		
Fareham Titchfield	2021	13,214	37.7	64.9	14.9	15.3			4.8
	2017	13,131	34.4	72.7	11.2	16.2			
Fareham Town	2021	22,828	36.8	47.9	13.3	14.9	11.9	12.0	
	2017	22,589	32.6	56.6	12.3	23.5	7.6		
Fareham Warsash	2021	13,628	43.1	70.5	13.6	15.8			
	2017	13,693	37.8	74.0	7.5	8.8	5.1		4.6
Farnborough North	2021	13,358	33.4	54.0	32.9	13.2			
	2017	13,682	30.8	46.0	26.6	10.1			17.2
Farnborough South	2021	14,400	38.6	47.2	17.0	29.2		3.7	2.9
	2017	14,350	32.6	46.9	12.3	19.3	7.2	9.3	5.1
Farnborough West	2021	13,474	36.1	60.2	22.9	16.8			
	2017	13,934	32.8	47.5	12.9	10.0	4.1		25.5
Fleet Town	2021	15,029	43.9	54.3	6.9	16.2			22.7
	2017	14,239	40.0	48.2	8.5				43.3
Hamble	2021	14,802	36.7	33.6	12.3	54.1			
	2017	13,779	39.4	31.2	5.8	57.0	2.3		3.7
Hardway	2021	12,721	29.8	38.3	11.7	46.3			3.7
	2017	12,708	31.0	38.8	9.1	52.1			
Hartley Wintney and Yateley West	2021	15,414	43.2	52.0	7.3	37.8		2.9	
	2017	14,864	40.5	42.1	3.6	47.3	3.8		3.1
Hayling Island	2021	14,593	36.6	59.5	13.1	14.8	12.6		
	2017	14,420	37.2	59.5	11.1	9.8	4.8		14.8
Hedge End and West End South	2021	12,353	38.8	46.0	7.6	46.4			
	2017	11,793	41.6	39.9	5.8	50.0			4.2
Itchen Valley	2021	13,532	52.8	39.9	2.3	51.7	4.9		1.3
	2017	12,786	51.1	40.1	2.4	54.6	2.9		
Lee	2021	13,172	33.9	65.9	10.8	23.3			
	2017	12,476	32.5	71.4	9.5	8.4	3.8		6.9
Leesland and Town	2021	23,286	58.7	49.1	16.9	26.2		4.8	3.0
	2017	23,231	34.7	57.2	12.3	16.9	5.6		8.0
Liphook, Headley and Grayshott	2021	13,851	38.5	54.2	9.4	25.1	7.4	1.9	1.9
	2017	13,159	36.6	62.8	7.2	28.1			1.9

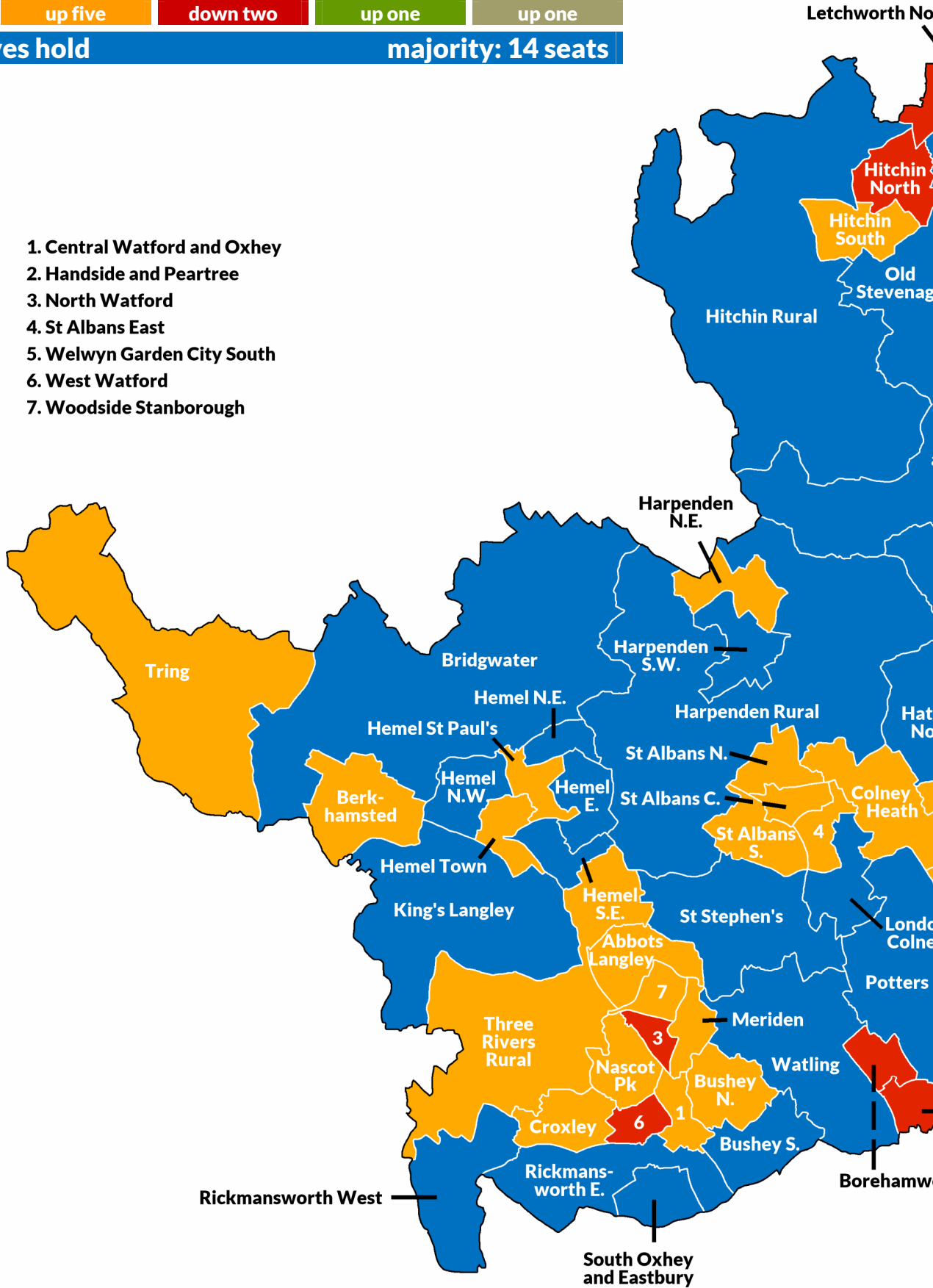
Summary of results: Hampshire - continued

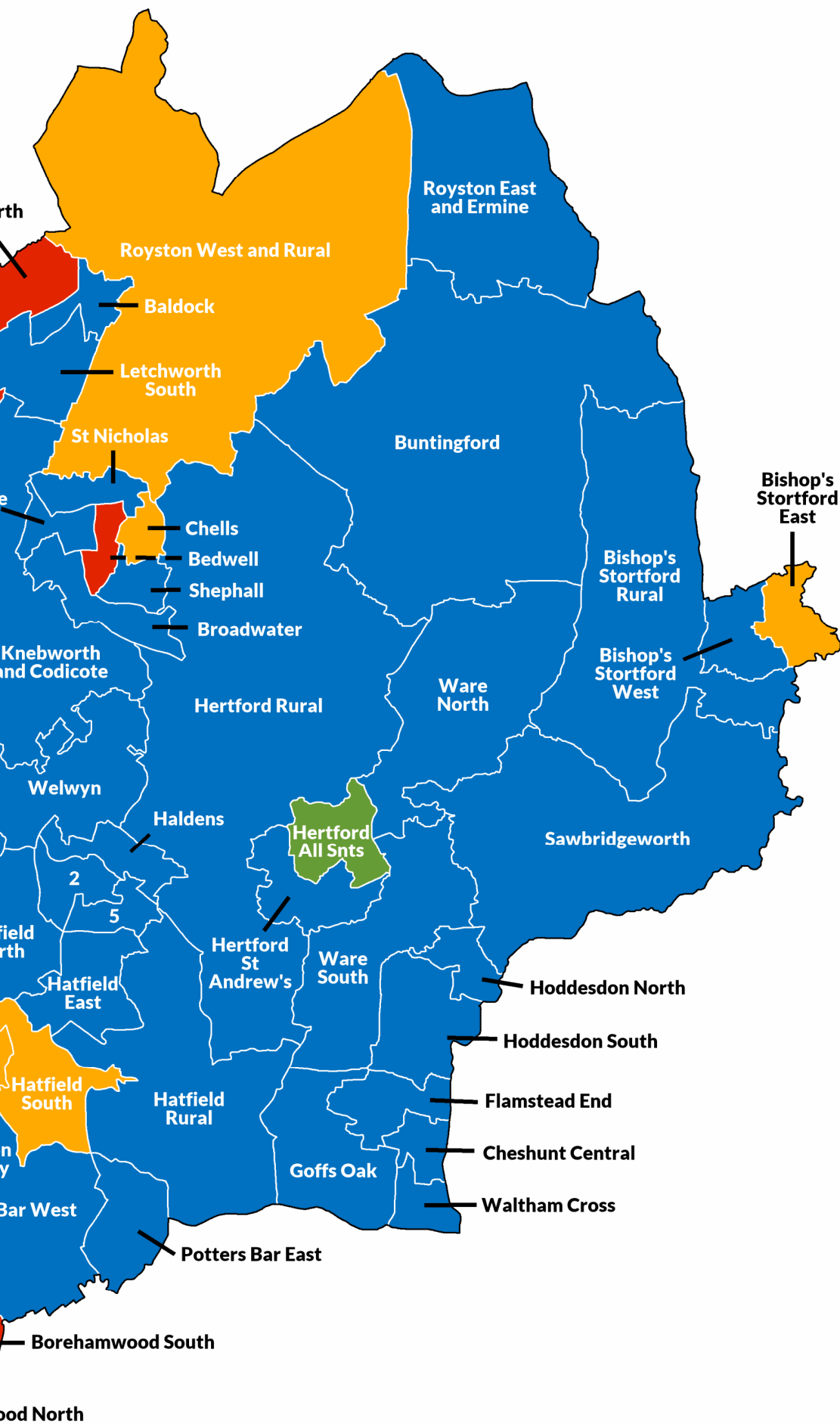
	Year	Elec	%Poll	Con	Lab	LD	Grn	Ind	Other
Loddon	2021	14,505	36.8	64.3	14.4	14.7		5.7	
	2017	14,511	32.4	70.6	10.3	14.2			4.9
Lymington and Boldre	2021	14,571	37.9	42.1	6.0	22.6	8.2	21.1	
	2017	14,013	36.9	51.2	4.7	15.8	3.1	25.2	1.1
Lyndhurst and Fordingbridge	2021	14,991	36.7	55.4	8.1	19.5	17.0		
	2017	14,685	37.6	63.7	6.3	20.6	8.4		1.1
Meon Valley	2021	12,891	44.1	51.8	4.7	20.3	23.2		
	2017	12,001	41.9	58.2	4.1	30.0	4.3		3.2
New Milton	2021	14,134	37.8	66.2	11.0	11.2	11.7		
	2017	13,910	35.2	66.1	8.9	9.6			15.5
New Milton North, Milford and Hordle	2021	15,204	39.3	69.4	9.5	9.0	9.1		3.0
	2017	14,822	36.2	76.9	8.6	14.6			
North East Havant	2021	14,735	20.5	56.3	23.4	10.9		9.5	
	2017	14,436	20.7	43.6	21.9	18.7	3.6		12.3
North West Havant	2021	14,859	26.1	56.4	14.0	22.9	6.7		
	2017	14,789	26.1	54.2	11.4	24.6	3.1		6.7
Odiham and Hook	2021	13,575	40.8	62.4	10.2	22.6		4.8	
	2017	12,559	37.1	68.9	9.0	12.3	5.2		4.6
Petersfield Butser	2021	14,359	38.1	49.6	9.6	27.6	13.1		
	2017	13,662	38.1	53.1	8.3	27.4	6.0		5.2
Petersfield Hangers	2021	13,461	43.1	51.7	8.5	22.1	13.8	3.9	
	2017	13,285	41.1	59.4	8.5	22.4	5.8		3.9
Purbrook and Stakes South	2021	12,944	28.2	65.7	16.1	9.7	8.5		
	2017	12,737	26.3	62.6	14.9	8.5	5.3		8.6
Ringwood	2021	13,355	32.2	57.2	18.1	9.6	15.1		
	2017	12,740	32.3	61.1	12.7	18.4	7.7		
Romsey Rural	2021	14,799	43.1	67.1	7.8	25.0			
	2017	13,963	40.0	65.8	6.8	25.5			1.9
Romsey Town	2021	13,424	44.7	36.9	7.6	52.8			2.6
	2017	13,203	38.9	37.3	6.3	56.5			
South Waterside	2021	12,436	30.4	59.4	11.2	23.7	5.8		
	2017	12,431	29.4	66.0	9.7	18.8	5.5		
Tadley and Baughurst	2021	12,677	35.9	51.8	11.9	31.4		4.8	
	2017	12,634	33.5	46.8	5.8	43.4	4.0		
Test Valley Central	2021	14,189	41.5	59.4	5.5	24.6	7.9	2.5	
	2017	14,071	44.0	68.2	5.2	19.6	7.0		
Totton North and Netley Marsh	2021	14,420	31.0	63.4	9.2	20.3	7.1		
	2017	14,409	29.4	63.2	11.8	25.0			
Totton South and Marchwood	2021	13,994	34.1	39.8	6.6	48.4	5.2		
	2017	14,015	32.7	35.6	7.0	57.4			
Waterloo and Stakes South	2021	13,086	31.7	71.6	15.9	12.5			
	2017	13,095	30.1	72.3	12.5	10.1	5.0		
West End and Horton Heath	2021	10,717	39.3	48.0	10.0	39.8			2.1
	2017	10,018	34.6	32.0	6.0	52.1	4.3		5.6
Whitchurch and The Cleres	2021	13,671	42.5	57.6	14.2	13.3		14.9	
	2017	13,147	37.3	61.6	9.4	23.1	5.9		
Whitehill, Bordon and Lindford	2021	12,502	31.1	26.2	5.7	13.3	3.9		50.9
	2017	11,005	29.2	56.8	9.1	20.3		13.8	
Winchester Downlands	2021	14,679	53.4	54.2	3.8	35.2	6.8		
	2017	14,437	49.9	48.9	4.2	42.9	4.0		
Winchester Eastgate	2021	13,277	43.9	32.3	7.8	48.4	9.5	0.9	1.1
	2017	12,215	45.6	37.3	10.9	43.6	7.3		0.9
Winchester Southern Parishes	2021	13,031	37.5	59.2		29.4	11.4		
	2017	11,754	36.3	70.7	5.6	18.7	4.9		
Winchester Westgate	2021	12,570	48.9	29.2	5.7	49.6	10.3	5.2	
	2017	11,353	46.6	37.4	6.3	52.0	4.2		
Yateley East and Blackwater	2021	15,494	37.6	36.4		57.3		6.4	
	2017	14,963	36.9	29.9	4.6	59.9	2.2		3.4

Hertfordshire



1. Central Watford and Oxhey
2. Handside and Peartree
3. North Watford
4. St Albans East
5. Welwyn Garden City South
6. West Watford
7. Woodside Stanborough





Ward history of Hertfordshire

	1973	1977	1981	1985	1989	1993	1997	2001	2005	2009	2013	2017	2021
Abbots Langley	Red	Blue	Blue	Yellow	Yellow	Yellow	Yellow	Yellow	Yellow	Yellow	Yellow	Yellow	Yellow
Baldock	Red	Blue	Red	Red	Blue	Red	Red	Red	Blue	Blue	Blue	Blue	Blue
Bedwell	Red	Blue	Red	Red	Red	Red	Red	Red	Red	Red	Red	Red	Red
Berkhamsted	Blue	Blue	Blue	Blue	Blue	Yellow	Blue	Blue	Blue	Blue	Blue	Blue	Yellow
Bishops Stortford Rural	Brown	Brown	Brown	Yellow	Blue	Yellow	Yellow	Blue	Blue	Blue	Blue	Blue	Blue
Bishops Stortford Rural	Blue	Blue	Blue	Blue	Blue	Blue	Blue	Blue	Blue	Blue	Blue	Blue	Blue
Bishops Stortford West	Blue	Blue	Blue	Blue	Blue	Blue	Blue	Blue	Blue	Blue	Blue	Blue	Blue
Borehamwood North	Red	Red	Red	Red	Red	Red	Red	Red	Red	Blue	Red	Blue	Red
Borehamwood South	Red	Blue	Red	Red	Red	Red	Red	Red	Blue	Blue	Blue	Blue	Red
Bridgewater	Blue	Blue	Blue	Blue	Blue	Blue	Blue	Blue	Blue	Blue	Blue	Blue	Blue
Broadwater	Red	Blue	Red	Red	Red	Red	Red	Red	Red	Blue	Red	Blue	Blue
Buntingford	Blue	Blue	Blue	Blue	Blue	Blue	Blue	Blue	Blue	Blue	Blue	Blue	Blue
Bushey North	Yellow	Blue	Yellow	Yellow	Blue	Yellow	Yellow	Yellow	Yellow	Blue	Blue	Blue	Yellow
Bushey South	Blue	Blue	Blue	Blue	Blue	Blue	Blue	Blue	Blue	Blue	Blue	Blue	Blue
Central Watford and Oxhey	Yellow	Blue	Red	Red	Blue	Yellow	Yellow	Yellow	Yellow	Yellow	Yellow	Yellow	Yellow
Chells	Blue	Blue	Red	Red	Red	Red	Red	Red	Yellow	Yellow	Yellow	Yellow	Yellow
Cheshunt Central	Blue	Blue	Blue	Blue	Blue	Blue	Blue	Blue	Blue	Blue	Blue	Blue	Blue
Colney Heath	Blue	Blue	Blue	Yellow	Blue	Yellow	Yellow	Yellow	Yellow	Yellow	Yellow	Yellow	Yellow
Croxley	Blue	Blue	Yellow	Yellow	Blue	Yellow	Yellow	Yellow	Yellow	Yellow	Yellow	Yellow	Yellow
Flamstead End	Blue	Blue	Blue	Blue	Blue	Blue	Blue	Blue	Blue	Blue	Blue	Blue	Blue
Goffs Oak	Blue	Blue	Blue	Blue	Blue	Blue	Blue	Blue	Blue	Blue	Blue	Blue	Blue
Haldens	Red	Blue	Red	Red	Red	Red	Red	Red	Red	Blue	Blue	Yellow	Blue
Handside	Red	Blue	Red	Red	Red	Red	Red	Red	Yellow	Yellow	Yellow	Yellow	Blue
Harpenden North East	Blue	Blue	Blue	Blue	Blue	Yellow	Blue	Blue	Blue	Blue	Blue	Blue	Yellow
Harpenden Rural	Blue	Blue	Blue	Blue	Blue	Yellow	Blue	Blue	Blue	Blue	Blue	Blue	Blue
Harpenden South West	Blue	Blue	Blue	Blue	Blue	Blue	Blue	Blue	Blue	Blue	Blue	Blue	Blue
Hatfield East	Blue	Blue	Blue	Blue	Blue	Blue	Blue	Blue	Blue	Blue	Blue	Blue	Blue
Hatfield North	Red	Blue	Red	Red	Red	Red	Red	Red	Blue	Blue	Red	Red	Blue
Hatfield Rural	Red	Blue	Blue	Blue	Blue	Blue	Blue	Blue	Blue	Blue	Blue	Blue	Blue
Hatfield South	Blue	Blue	Red	Red	Red	Red	Red	Red	Blue	Blue	Yellow	Yellow	Yellow
Hemel Hempstead East	Blue	Blue	Red	Blue	Blue	Red	Blue	Blue	Blue	Blue	Blue	Blue	Blue
Hamel Hempstead North East	Blue	Blue	Red	Yellow	Blue	Red	Red	Red	Blue	Blue	Blue	Blue	Blue
Hemel Hempstead North West	Red	Blue	Red	Red	Red	Red	Red	Red	Red	Blue	Blue	Blue	Blue
Hemel Hempstead St Paul's	Red	Blue	Red	Red	Red	Red	Red	Red	Blue	Yellow	Yellow	Yellow	Yellow
Hemel Hempstead South East	Blue	Blue	Red	Red	Red	Red	Red	Red	Blue	Blue	Blue	Blue	Blue
Hemel Hempstead Town	Red	Blue	Blue	Blue	Blue	Blue	Blue	Blue	Blue	Blue	Blue	Blue	Yellow
Hertford All Saints	Blue	Blue	Blue	Blue	Blue	Yellow	Blue	Blue	Blue	Blue	Blue	Blue	Green
Hertford Rural	Blue	Blue	Blue	Blue	Blue	Blue	Blue	Blue	Blue	Blue	Blue	Blue	Blue
Hertford St Andrew's	Red	Blue	Red	Red	Red	Red	Red	Blue	Blue	Blue	Blue	Blue	Blue
Hitchin North	Blue	Blue	Red	Red	Red	Red	Red	Red	Red	Blue	Red	Red	Red
Hitchin Rural	Red	Blue	Red	Red	Red	Blue	Blue	Blue	Blue	Blue	Blue	Blue	Blue
Hitchin South	Blue	Blue	Blue	Blue	Blue	Brown	Blue	Blue	Blue	Blue	Blue	Blue	Yellow
Hoddesdon North	Blue	Blue	Blue	Blue	Blue	Blue	Blue	Blue	Blue	Blue	Blue	Blue	Blue

Ward history of Hertfordshire - continued

	1973	1977	1981	1985	1989	1993	1997	2001	2005	2009	2013	2017	2021
Hoddesdon South	Blue	Blue	Blue	Blue	Blue	Blue	Blue	Blue	Blue	Blue	Blue	Blue	Blue
King's Langley	Blue	Blue	Blue	Blue	Blue	Blue	Blue	Blue	Blue	Blue	Blue	Blue	Blue
Knebworth	Blue	Blue	Blue	Blue	Blue	Blue	Blue	Blue	Blue	Blue	Blue	Blue	Blue
Letchworth North	Blue	Blue	Red	Red	Red	Red	Red	Red	Red	Blue	Red	Blue	Red
Letchworth South	Blue	Blue	Blue	Yellow	Blue	Yellow	Blue	Blue	Blue	Blue	Blue	Blue	Blue
London Colney	Red	Blue	Blue	Red	Red	Red	Red	Red	Blue	Blue	Red	Red	Blue
Meriden Tudor	Red	Blue	Red	Red	Red	Red	Red	Red	Yellow	Yellow	Yellow	Yellow	Yellow
Nascot Park	Blue	Blue	Blue	Blue	Blue	Blue	Blue	Blue	Blue	Yellow	Yellow	Yellow	Yellow
North Watford	Red	Red	Red	Red	Red	Red	Red	Red	Green	Green	Red	Red	Red
Old Stevenage	Red	Blue	Red	Red	Red	Red	Red	Red	Red	Blue	Red	Red	Blue
Potters Bar East	Blue	Blue	Blue	Blue	Blue	Blue	Blue	Blue	Blue	Blue	Blue	Blue	Blue
Potters Bar West	Blue	Blue	Blue	Blue	Blue	Blue	Blue	Blue	Blue	Blue	Blue	Blue	Blue
Rickmansworth East	Blue	Blue	Blue	Blue	Blue	Blue	Blue	Blue	Blue	Blue	Blue	Blue	Blue
Rickmansworth West	Yellow	Blue	Yellow	Yellow	Blue	Blue	Blue	Blue	Blue	Blue	Blue	Blue	Blue
Royston East and Ermine	Blue	Blue	Blue	Blue	Blue	Blue	Blue	Blue	Blue	Blue	Blue	Blue	Blue
Royston West and Rural	Blue	Blue	Blue	Blue	Blue	Blue	Blue	Yellow	Blue	Blue	Blue	Yellow	Yellow
St Albans Central	Blue	Blue	Blue	Yellow	Yellow	Yellow	Yellow	Yellow	Yellow	Yellow	Yellow	Yellow	Yellow
St Albans East	Blue	Blue	Yellow	Yellow	Yellow	Yellow	Red	Red	Yellow	Yellow	Yellow	Yellow	Yellow
St Albans North	Red	Blue	Blue	Blue	Blue	Yellow	Red	Red	Yellow	Yellow	Red	Yellow	Yellow
St Albans South	Red	Blue	Blue	Blue	Red	Red	Red	Red	Blue	Yellow	Yellow	Yellow	Yellow
St Nicholas	Red	Blue	Red	Yellow	Red	Red	Red	Red	Red	Blue	Red	Blue	Blue
St Stephen's	Red	Blue	Blue	Yellow	Yellow	Yellow	Yellow	Yellow	Yellow	Yellow	Yellow	Blue	Blue
Sawbridgeworth	Blue	Blue	Blue	Blue	Blue	Blue	Blue	Blue	Blue	Blue	Blue	Blue	Blue
Shephall	Blue	Blue	Red	Red	Red	Red	Red	Red	Red	Red	Red	Blue	Blue
South Oxhey	Red	Red	Red	Red	Red	Red	Red	Red	Red	Grey	Red	Red	Blue
Three Rivers Rural	Blue	Blue	Blue	Blue	Blue	Yellow	Blue	Yellow	Blue	Blue	Blue	Blue	Yellow
Tring	Blue	Blue	Blue	Blue	Blue	Yellow	Blue	Blue	Yellow	Yellow	Yellow	Yellow	Yellow
Waltham Cross	Red	Blue	Blue	Blue	Blue	Red	Blue	Blue	Blue	Blue	Blue	Blue	Blue
Ware North	Blue	Blue	Blue	Yellow	Blue	Yellow	Blue	Blue	Blue	Blue	Blue	Blue	Blue
Ware South	Blue	Blue	Blue	Blue	Blue	Blue	Blue	Blue	Blue	Blue	Blue	Blue	Blue
Watling	Blue	Blue	Blue	Blue	Blue	Blue	Blue	Blue	Blue	Blue	Blue	Blue	Blue
Welwyn	Blue	Blue	Blue	Blue	Blue	Blue	Blue	Blue	Blue	Blue	Blue	Blue	Blue
Welwyn Garden City South	Red	Red	Red	Red	Red	Red	Red	Red	Red	Blue	Red	Red	Blue
West Watford	Red	Red	Red	Red	Red	Red	Red	Red	Red	Red	Red	Red	Red
Woodside Stanborough	Red	Red	Red	Red	Red	Yellow	Yellow	Yellow	Yellow	Yellow	Yellow	Yellow	Yellow

Abbots Langley

Watford 5.8% swing LD to Con



*Sara Bedford	LD	2,061	48.5	-	8.0
Andrew D. O'Brien	Con	1,219	28.7	+	3.6
Helena Farrington	Lab	713	16.8	+	4.7
Kelsey Trevett	Grn	257	6.0	+	3.7

Baldock and Letchworth East

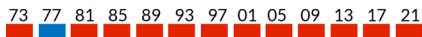
North East Hertfordshire 6.05% swing Con to Lab



*Michael D.R.M. Muir	Con	1,963	45.1	-	3.6
Leo J. Chapman	Lab	1,251	28.7	+	8.5
Richard W. Winter	LD	624	14.3	-	4.5
Tim Lee	Grn	516	11.9	+	5.5

Bedwell

Stevenage 0.3% swing Lab to Con



*Sharon J. Taylor	Lab	1,705	47.5	-	3.7
Janet M. Munro	Con	1,243	34.6	-	3.1
Jill Brinkworth	LD	349	9.7	+	4.4
Dean A. Carpenter	Grn	216	6.0	+	1.7
Steve Glennon	TUSC	75	2.1	+	0.5



Berkhamsted

South West Hertfordshire 12.0% swing Con to LD



Nigel W. Taylor	LD	2,949	51.8	+	12.4
Peter Matthews	Con	1,695	29.8	-	11.6
Joe Stopps	Grn	557	9.8	+	1.4
Cameron Brady-Turner	Lab	487	8.6	-	0.1



Bishop's Stortford East

Hertford and Stortford 7.1% swing Con to LD



Calvin Horner	LD	1,894	45.6	+	5.6
*John F. Wyllie	Con	1,401	33.7	-	8.6
Oya E. Wilkes	Lab	568	13.7	+	1.0
Graeme C. Hill	Grn	292	7.0	+	2.0

Bishop's Stortford Rural

76% Hertford and Stortford
24% North East Hertfordshire



*Graham McAndrew	Con	1,943	53.8	-	6.9
Milly Lynch	Lab	725	20.1	+	8.8
Bob Taylor	LD	562	15.6	+	0.6
David J. Oxley	Grn	382	10.6	+	6.4

Bishop's Stortford West

Hertford and Stortford 6.2% swing Con to Lab



Alastair Ward-Booth	Con	1,744	44.4	-	7.8
Thomas A. Diamond	Lab	989	25.2	+	4.6
Richard G.V. Townsend	LD	741	18.9	-	2.2
Madela Baddock	Grn	456	11.6	+	7.4



Borehamwood North

Hertsmere 11.1% swing Con to Lab



Michelle L. Vince	Lab	1,796	52.7	+	14.3
Gavin D. Haran	Con	1,354	39.7	-	7.9
Maxie Allen	LD	131	3.8	-	1.5
Julie Rackham	Grn	106	3.1		
Mark Pickersgill	TUSC	21	0.6	-	5.5



Borehamwood South

Hertsmere 7.55% swing Con to Lab



Richard R. Butler	Lab	1,670	46.5	+	9.4
Brett A. Rosehill	Con	1,500	41.8	-	5.7
Madalyn Biefeld	Grn	215	6.0		
Clive B. Parish	LD	125	3.5	-	3.4
David Appleby	UKIP	81	2.3	-	6.3

Bridgewater

61% Hemel Hempstead
39% South West Hertfordshire
11.95% swing Con to LD



*Terry Douris	Con	2,070	46.2	-	11.7
Lara Pringle	LD	1,733	38.7	+	12.2
Vanessa L. Mitchell	Lab	322	7.2	-	4.0
Emily F. Spry	Grn	283	6.3		
Noel Willcox	Ref	73	1.6		

Broadwater

Stevenage 3.55% swing Lab to Con



*Adam J.S. Mitchell	Con	1,915	48.2	-	0.8
Syeda Rahim	Lab	1,219	30.7	-	7.9
Andy McGuinness	LD	356	9.0	+	1.8
Richard D. Warr	Grn	296	7.5	+	4.0
Peter L. Colley	UKIP	122	3.1		
Helen D. Kerr	TUSC	62	1.6	0.0	

Buntingford

North East Hertfordshire 10.6% swing Con to Grn

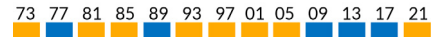


*Jeff Jones	Con	2,393	60.6	-	8.1
David R. Woollcombe	Grn	704	17.8	+	13.1
Steven C. Stone	Lab	532	13.5	+	1.7
Karl A. Harrington	LD	224	5.7	-	3.0
Terry F. Smith	Ref	94	2.4		



Bushey North

Hertsmere 17.35% swing Con to LD



Laurence S. Brass	LD	2,160	52.7	+	21.1
*Jane A. West	Con	1,390	33.9	-	13.6
Elodie N. Mayo	Lab	361	8.8	-	4.0
Matt Wheeler	Grn	188	4.6	+	1.1

Bushey South

Hertsmere 12.7% swing Con to LD



*Seamus Quilty	Con	2,408	56.9	-	12.8
Paul A. Richards	LD	1,206	28.5	+	12.6
Sharan Sanghera	Lab	395	9.3	-	1.8
Eddy Canfor-Dumas	Grn	226	5.3	+	1.9

Central Watford and Oxhey

Watford 2.3% swing LD to Lab



Stephen					
Giles-Medhurst	LD	2,130	48.8	-	2.8
Sophia					
Demetriou-Jones	Lab	1,020	23.4	+	1.8
Joseph R. Gornicki	Con	848	19.4	-	0.2
Mark Rutherford	Grn	297	6.8	+	3.2
Neal Webber	Ref	67	1.5		

Chells

Stevenage 3.45% swing LD to Con



*Robin G. Parker	LD	1,857	46.0	-	3.8
Layla M. Buckingham	Con	1,112	27.5	+	3.1
Conor J. McGrath	Lab	817	20.2	+	0.6
Naomi R.					
Lovelace-Collins	Grn	201	5.0		
Roger A. Charles	TUSC	54	1.3	+	0.4

Cheshunt Central

Broxbourne 2.55% swing Con to Lab



Steve Wortley	Con	2,117	61.0	-	0.4
Andreas K. Georgiou	Lab	1,004	28.9	+	4.7
Kostasa Inchenko	LD	348	10.0	+	5.3



Colney Heath and Marshalswick

St Albans 6.15% swing Con to LD



Table with 4 columns: Candidate, Party, Votes, % of votes, Swing

Harpenden North East

Hitchin and Harpenden 13.45% swing Con to LD



Table with 4 columns: Candidate, Party, Votes, % of votes, Swing

Hatfield South

Welwyn Hatfield 5.75% swing LD to Con



Table with 4 columns: Candidate, Party, Votes, % of votes, Swing

Croxley

South West Hertfordshire



Table with 4 columns: Candidate, Party, Votes, % of votes, Swing

Harpenden Rural

Hitchin and Harpenden 5.6% swing Con to LD



Table with 4 columns: Candidate, Party, Votes, % of votes, Swing

Hemel Hempstead East

Hemel Hempstead no swing



Table with 4 columns: Candidate, Party, Votes, % of votes, Swing

Flamstead End and Turnford

Broxbourne 0.2% swing Con to Lab



Table with 4 columns: Candidate, Party, Votes, % of votes, Swing

Harpenden South West

Hitchin and Harpenden 5.05% swing Con to LD



Table with 4 columns: Candidate, Party, Votes, % of votes, Swing

Hemel Hempstead North East

Hemel Hempstead 3.3% swing Lab to Con



Table with 4 columns: Candidate, Party, Votes, % of votes, Swing

Goffs Oak and Bury Green

Broxbourne 0.2% swing Con to Lab



Table with 4 columns: Candidate, Party, Votes, % of votes, Swing

Hatfield East

Welwyn Hatfield 5.65% swing Lab to Con

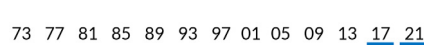


Table with 4 columns: Candidate, Party, Votes, % of votes, Swing

Hemel Hempstead North West

Hemel Hempstead 0.05% swing Lab to Con



Table with 4 columns: Candidate, Party, Votes, % of votes, Swing

Haldens

Welwyn Hatfield 6.85% swing LD to Con



Table with 4 columns: Candidate, Party, Votes, % of votes, Swing



Hatfield North

Welwyn Hatfield 4.9% swing Lab to Con



Table with 4 columns: Candidate, Party, Votes, % of votes, Swing



Hemel Hempstead St Paul's

Hemel Hempstead 2.45% swing LD to Con



Table with 4 columns: Candidate, Party, Votes, % of votes, Swing

Handside and Peartree

Welwyn Hatfield 10.3% swing LD to Con



Table with 4 columns: Candidate, Party, Votes, % of votes, Swing



Hatfield Rural

40% Broxbourne 60% Welwyn Hatfield 0.2% swing Lab to Con



Table with 4 columns: Candidate, Party, Votes, % of votes, Swing

Hemel Hempstead South East

Hemel Hempstead 11.25% swing Con to Ind



Table with 4 columns: Candidate, Party, Votes, % of votes, Swing



Hemel Hempstead Town

Hemel Hempstead 18.75% swing Con to LD



Adrian England LD 1,745 41.5 +21.1

*William Wyatt-Lowe Con 1,485 35.3 -16.4

Tessa Milligan Lab 632 15.0 - 6.2

Samuel J. Deering Grn 347 8.2 + 1.5



Hertford All Saints

Hertford and Stortford 26.45% swing Con to Grn



Ben Crystall Grn 1,819 40.6 +32.8

Jan Goodeve Con 1,562 34.9 -20.1

Rob Pinkham Lab 621 13.9 - 9.1

Andrew Stevenson Ind 262 5.9

Andrew J.R. Porrer LD 211 4.7 - 9.5



Hertford Rural

83% North East Hertfordshire
17% Stevenage 7.15% swing Con to LD



***Ken Crofton Con 2,710 63.2 - 9.5**

Daniel Newton LD 612 14.3 + 4.8

Lydia H. Somerville Grn 506 11.8 + 4.3

Margaret E. Williams Lab 461 10.7 + 0.1

Hertford St Andrew's

Hertford and Stortford 10.2% swing Con to Lab



***Bob Deering Con 1,925 46.3 - 4.5**

Josh Dean Lab 1,756 42.2 +15.9

Geoff Madge LD 481 11.6 - 3.1

Hitchin North

Hitchin and Harpenden 1.35% swing Con to Lab



***Judi Billing Lab 2,701 52.4 + 1.2**

John C. Bishop Con 1,366 26.5 - 1.5

Mary K. Marshall Grn 530 10.3 + 2.9

Andrew Ircha LD 484 9.4 - 3.3

Sid Cordle CPA 71 1.4

Hitchin Rural

Hitchin and Harpenden 10.5% swing Con to Grn



***David J. Barnard Con 2,127 48.4 - 8.5**

Anni E. Sander Grn 980 22.3 +12.5

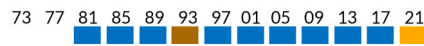
Anton Jungreuthmayer Lab 818 18.6 - 2.5

Marilyn M. Parkin LD 413 9.4 - 2.9

Daisy Appoh CPA 53 1.2

Hitchin South

Hitchin and Harpenden 1.65% swing Con to LD



Paul Clark LD 1,930 37.7 - 1.2

*Derrick A. Ashley Con 1,888 36.9 - 4.5

Elizabeth L. Dennis-Harburg Lab 765 15.0 + 1.4

Sam Larsen Grn 455 8.9 + 2.9

Leigh Smith CPA 54 1.1

Barbara J. Clare TUSC 22 0.4



Hoddesdon North

Broxbourne 1.75% swing Lab to Con



Lewis C. Cocking Con 2,324 68.6 + 8.8

George R.K. Williams Lab 718 21.2 + 5.3

Julia M. Davies LD 348 10.3 + 3.8

Hoddesdon South

Broxbourne 0.85% swing Con to Lab



***Paul V. Mason Con 2,637 67.0 + 1.4**

Jean T. Legg Lab 573 14.6 + 3.1

Sally A. Kemp Grn 410 10.4 + 4.7

David J. Davies LD 313 8.0 + 0.1

Kings Langley

35% Hemel Hempstead
65% South West Hertfordshire
7.2% swing Con to Grn



***Richard M. Roberts Con 2,472 62.1 - 4.5**

Ashley S. Lawrence Grn 616 15.5 + 9.9

Rob Eilbeck Lab 523 13.1 + 0.7

Dominic F. Sokalski LD 369 9.3 - 2.3

Knebworth and Codicote

45% Hitchin and Harpenden
55% Stevenage 2.5% swing LD to Con



***Richard A.C. Thake Con 2,504 55.5 - 0.4**

Terry Tyler LD 886 19.6 - 5.4

Doug Jenner Lab 647 14.3 + 1.1

Katrina M. Nice Grn 473 10.5 + 4.6



Letchworth North

North East Hertfordshire 1.85% swing Con to Lab



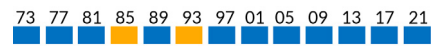
Tina Bhartwas Lab 2,044 45.7 + 5.2

Simon Bloxham Con 1,998 44.7 + 1.5

Jerry Evans LD 426 9.5 + 0.7

Letchworth South

North East Hertfordshire 3.6% swing Con to Lab



***Terry Hone Con 2,254 47.7 - 3.8**

Amy D. Allen Lab 1,163 24.6 + 3.4

Phil Weeder LD 830 17.6 + 0.5

Alan E. Borgars Grn 384 8.1 + 3.2

Garry E. Warren Ref 91 1.9



London Colney

St Albans 8.05% swing Lab to Con



Sarah G. Tallon Con 1,153 36.4 + 3.4

*Dreda Gordon Lab 948 29.9 - 12.7

Liz Needham LD 803 25.3 +10.0

Matt Fisher Grn 265 8.4 + 4.8

Meriden Tudor

Watford 5.9% swing LD to Con



Stephen Cavinder LD 1,433 41.0 - 8.5

Prashanth Elangovan Con 1,145 32.8 + 3.3

Seamus Williams Lab 916 26.2 + 8.7

Nascot Park

Watford 1.0% swing LD to Con



***Mark A. Watkin LD 2,733 50.9 - 1.7**

Linsa A. Topping Con 1,800 33.5 + 0.3

Nabila Ahmed Lab 841 15.6 + 6.3

North Watford

Watford 2.95% swing LD to Lab



***Asif Khan Lab 1,814 40.5 - 0.8**

Dawn Allen-Williamson LD 1,388 31.0 - 6.7

Anthony J. Park Con 935 20.9 + 6.9

Catherine Grinsted Grn 218 4.9 - 2.1

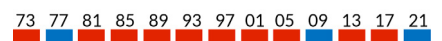
Derek Foster TUSC 66 1.5

Sarah Knott Her 60 1.3



Old Stevenage

Stevenage 2.0% swing Lab to Con



Graham Lawrence Con 1,827 44.8 + 3.6

Richard Henry Lab 1,681 41.2 - 0.4

Elizabeth G. Sturges Grn 387 9.5 + 5.3

Madani R. Mannan LD 186 4.6 - 1.6

Potters Bar East

Hertsmere 12.4% swing Con to Lab



*John M. Graham	Con	2,296	52.3	- 8.2
Chris Myers	Lab	1,553	35.4	+16.6
Frank Jeffs	Grn	283	6.4	+ 0.6
Jon Brett	LD	259	5.9	- 1.1

Potters Bar West and Shenley

Hertsmere 11.9% swing Con to Lab



*Morris Bright	Con	2,014	45.4	- 15.0
Christin J. Gray	Lab	1,364	30.7	+ 8.8
Rosemary E. Gilligan	Ind	653	14.7	
John Humphries	Grn	254	5.7	
Ron Das Gupta	LD	154	3.5	- 6.7

Rickmansworth East and Oxhey Park

South West Hertfordshire
Watford 4.25% swing Con to LD



Reena Ranger	Con	2,490	54.3	- 7.2
Tom Smith	LD	1,047	22.8	+ 1.3
William Waite	Lab	635	13.8	+ 4.2
Alfie C. Roberts	Grn	384	8.4	+ 5.0

Rickmansworth West

South West Hertfordshire 5.8% swing LD to Con



Paula Hiscocks	Con	2,020	49.4	+ 4.1
Sarah J. Nemes	LD	1,472	36.0	- 7.5
Charlotte Smith	Lab	334	8.2	+ 2.6
Dmitri A. Macmillan	Grn	260	6.4	+ 4.2

Royston East and Ermine

North East Hertfordshire 9.2% swing Con to LD



*Fiona Hill	Con	2,317	50.9	- 7.1
Ruth G. Brown	LD	1,255	27.6	+11.3
Stephen J. Lockett	Lab	669	14.7	+ 2.3
Steven A. Turner	Grn	311	6.8	+ 1.8

Royston West and Rural

North East Hertfordshire 6.2% swing Con to LD



*Steve Jarvis	LD	2,591	51.7	+ 8.5
George E.R. Davies	Con	1,900	37.9	- 3.9
Kenneth Garland	Lab	519	10.4	+ 2.1

St Albans Central

St Albans 6.1% swing Con to LD



*Chris J. White	LD	3,461	62.2	+ 7.1
Georgie Calle	Con	923	16.6	- 5.1
Candy Whittome	Grn	666	12.0	+ 1.0
David Allan	Lab	509	9.2	- 2.6

St Albans East

St Albans 3.3% swing Con to LD



*Anthony Rowlands	LD	3,014	61.3	+ 6.1
Richard Curthoys	Con	960	19.5	- 0.5
John M. Paton	Lab	551	11.2	- 6.6
Caro Hall	Grn	391	8.0	+ 4.0

St Albans North

St Albans 20.55% swing Lab to LD



Helen R. Campbell	LD	2,839	54.9	+19.4
Salih Gaygusuz	Con	1,256	24.3	- 1.8
Jeremy Newmark	Lab	628	12.1	-21.7
Danielle L.				
Durant-Taylor	Grn	374	7.2	+ 4.1
David E. Thurston	Ref	72	1.4	

St Albans South

St Albans 5.7% swing Con to LD



*Sandy Walkington	LD	3,575	62.2	+ 7.2
Susan Devi	Con	1,174	20.4	- 4.2
Janet Smith	Lab	610	10.6	- 3.9
Jon Littlewood	Grn	309	5.4	+ 1.8
Andrew S. Butchart	Ref	80	1.4	

St Nicholas

Stevenage 1.4% swing Con to Lab



*Phil Bibby	Con	1,658	42.0	- 2.8
Sandra A. Barr	Lab	1,540	39.0	0.0
Neil G. Brinkworth	LD	399	10.1	+ 3.6
Jacqueline Botevyle	Grn	222	5.6	+ 2.2
Amodio Amato	Ref	71	1.8	
Amber E. Gentleman	TUSC	59	1.5	+ 0.5

St Stephen's

St Albans



Stella M.N. Nash	Con	2,408	46.2	- 2.3
Emma L. Matanie	LD	2,188	41.9	+ 6.3
Janet E. Blackwell	Lab	330	6.3	- 1.3
Nick Bainbridge	Grn	291	5.6	+ 3.6

Sawbridgeworth

Hertford and Stortford 1.2% swing Con to LD



Eric Buckmaster	Con	2,795	65.0	+ 3.2
Joseph C. Dumont	LD	836	19.5	+ 5.6
Dawn K.A. Newell	Lab	666	15.5	+ 2.7

Shephall

Stevenage 0.7% swing Lab to Con



Roni Hearn	Con	1,624	46.6	+ 2.3
Simon K. Speller	Lab	1,440	41.3	+ 0.9
Tom Wren	LD	334	9.6	+ 0.3
Michael A. Malocco	TUSC	88	2.5	+ 0.4



South Oxhey and Eastbury

South West Hertfordshire 7.8% swing Lab to Con



Christopher Alley	Con	1,751	46.7	+ 7.4
Stephen Cox	Lab	1,383	36.9	- 8.2
Rhys I. Southall	LD	411	11.0	+ 4.4
Chris Lawrence	Grn	174	4.6	+ 2.7
Richard Shattock	TUSC	32	0.9	

Three Rivers Rural

24% St Albans
69% South West Hertfordshire
7% Watford 6.35% swing Con to LD



Phil Williams	LD	2,468	47.5	+ 3.7
Ciaran Reed	Con	1,976	38.0	- 9.0
Roger Stafford	Grn	363	7.0	+ 4.0
Darren Steer	Lab	267	5.1	+ 0.9
Simon Diggins	Ind	127	2.4	



Tring

South West Hertfordshire 2.45% swing Con to LD



Sally E. Symington	LD	2,814	50.1	+ 0.3
Gbola Adeleke	Con	1,686	30.0	- 4.6
Roger J.F. Oliver	Grn	614	10.9	+ 6.0
Jim Lawler	Lab	504	9.0	+ 2.2

Waltham Cross

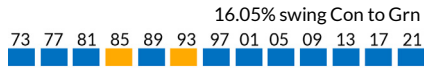
Broxbourne 6.95% swing Con to Lab



*Dee Hart	Con	1,751	46.2	- 7.9
Sean M. Waters	Lab	1,646	43.4	+ 6.0
Cody McCormick	Ind	236	6.2	
John W. Wiggett	LD	160	4.2	- 4.2

Ware North

76% Hertford and Stortford
24% North East Hertfordshire



*David Andrews	Con	1,879	51.1	- 4.2
Nicholas J. Cox	Grn	1,255	34.1	+27.9
Megan K. McCann	Lab	506	13.8	+ 0.1
Bruan D. Clare	TUSC	38	1.0	

Ware South

Hertford and Stortford



*Jonathan S. Kaye	Con	1,976	52.9	- 11.3
Sarah J. Chapman	Lab	688	18.4	+ 4.5
Martin F. Butcher	Grn	591	15.8	+ 8.2
Victoria Shaw	LD	350	9.4	- 4.9
Benjamin J. Parker	Free	133	3.6	

Watling

Hertsmere

2.6% swing Con to Lab



*Caroline S. Clapper	Con	3,403	75.3	- 2.2
Alpha Bird Collins	Lab	550	12.2	+ 3.0
Paul Morse	Grn	309	6.8	+ 2.1
Mandy D. McNeil	LD	257	5.7	- 2.8

Welwyn

Welwyn Hatfield

2.45% swing Con to Lab



Tony Kingsbury	Con	2,674	57.6	- 3.3
Daniel Carlen	Lab	800	17.2	+ 1.6
Frank A.S.M. Marsh	LD	620	13.4	0.0
Penny Berrington	Grn	550	11.8	+ 7.0



Welwyn Garden City South

Welwyn Hatfield

4.65% swing Lab to Con



Marios Artemi	Con	1,761	48.4	+ 9.2
*Lynn A. Chesterman	Lab	1,496	41.1	- 0.1
Christopher P. Corbey-West	LD	384	10.5	+ 1.7

West Watford

Watford

9.95% swing Lab to Con



*Nigel Bell	Lab	2,399	55.1	- 7.5
Abbas Merali	Con	1,089	25.0	+12.4
Jennifer Pattinson	LD	746	17.1	- 5.6
Mark O'Connor	TUSC	116	2.7	+ 0.6

Woodside Stanborough

Watford

4.2% swing LD to Con



*Tim Williams	LD	1,721	50.0	- 1.5
Peter D. Williams	Con	1,078	31.3	+ 6.9
Nevin Atasoy	Lab	642	18.7	+ 3.6

Summary of results: Hertfordshire

	Year	Elec	%Poll	Con	Lab	LD	Grn	Ind	Other
Abbots Langley	2021	12,421	34.5	28.7	16.8	48.5	6.0		
	2017	12,010	31.5	25.1	12.1	56.5	2.3		4.0
Baldock and Letchworth East	2021	10,777	40.7	45.1	28.7	14.3	11.9		
	2017	10,878	35.0	48.7	20.2	18.8	6.4		5.9
Bedwell	2021	10,737	33.6	34.6	47.5	9.7	6.0		2.1
	2017	10,739	31.6	37.7	51.2	5.3	4.3		1.6
Berkhamsted	2021	12,220	46.9	29.8	8.6	51.8	9.8		
	2017	11,848	41.2	41.4	8.7	39.4	8.4		2.1
Bishops Stortford East	2021	10,766	38.8	33.7	13.7	45.6	7.0		
	2017	10,765	33.5	42.3	12.7	40.0	5.0		
Bishops Stortford Rural	2021	10,601	34.4	53.8	20.1	15.6	10.6		
	2017	10,175	33.9	60.7	11.3	15.0	4.4		8.7
Bishops Stortford West	2021	12,427	32.0	44.4	25.2	18.9	11.6		
	2017	11,531	31.5	52.2	20.6	16.7	4.2		6.3
Borehamwood North	2021	11,690	29.4	39.7	52.7	3.8	3.1		0.6
	2017	10,979	26.9	47.6	38.4	5.3			14.2
Borehamwood South	2021	11,186	32.5	41.8	46.5	3.5	6.0		2.3
	2017	10,676	28.7	47.5	37.1	6.9			8.6
Bridgewater	2021	10,906	41.3	46.2	7.2	38.7	6.3		1.6
	2017	10,523	36.7	57.9	11.2	26.5			4.4
Broadwater	2021	11,410	35.4	48.2	30.7	9.0	7.5		4.7
	2017	10,855	34.7	49.0	28.6	7.2	3.5		1.6
Buntingford	2021	11,750	33.8	60.6	13.5	5.7	17.8		2.4
	2017	10,294	32.3	68.7	11.8	8.7	4.7		6.1
Bushey North	2021	10,567	39.1	33.9	8.8	52.7	4.6		
	2017	10,093	29.3	47.5	12.8	31.6	3.5		4.5
Bushey South	2021	10,771	39.7	56.9	9.3	28.5	5.3		
	2017	10,324	33.6	69.7	11.1	15.9	3.4		

Summary of results: Hertfordshire - continued

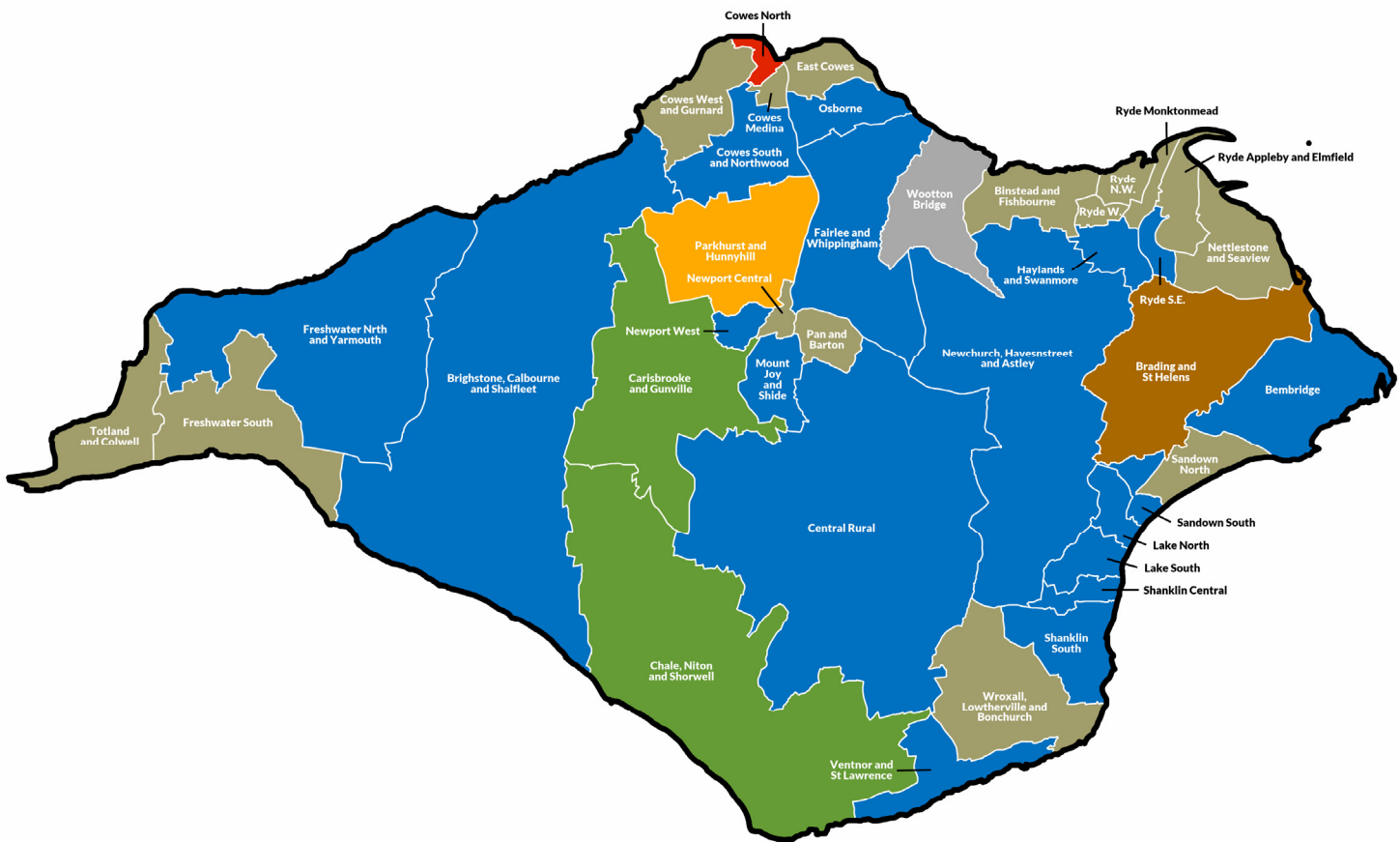
	Year	Elec	%Poll	Con	Lab	LD	Grn	Ind	Other
Central Watford and Oxhey	2021	12,812	34.3	19.4	23.4	48.8	6.8		1.5
	2017	12,189	29.7	19.6	21.6	51.6	3.6		3.6
Chells	2021	11,184	36.3	27.5	20.2	46.0	5.0		1.3
	2017	11,090	34.8	24.4	19.6	49.8			6.3
Cheshunt Central	2021	12,255	28.5	61.0	28.9	10.0			
	2017	12,121	25.4	61.4	24.2	4.7			9.6
Colney Heath and Marshalswick	2021	10,795	44.9	33.8	7.0	52.6	6.6		
	2017	10,544	42.8	39.3	8.6	46.0	3.4		2.7
Croxley	2021	10,773	46.7	26.3	6.1	51.2	16.5		
	2017	10,665	36.4	25.6	8.7	58.1	3.1		4.6
Fiamstead End and Turnford	2021	11,823	28.6	67.9	21.2	3.6	7.4		
	2017	12,143	25.3	64.9	17.8	4.7			12.7
Goffs Oak and Bury Green	2021	12,345	30.2	63.8	16.8	13.2	6.2		
	2017	12,104	26.8	65.1	17.7	5.9			11.4
Haldens	2021	10,740	40.4	41.4	28.7	30.0			
	2017	10,695	39.9	35.1	23.4	37.4			
Handside and Peartree	2021	11,800	39.1	39.4	22.2	38.4			
	2017	10,900	38.5	28.1	17.4	47.7	2.5		
Harpenden North East	2021	11,245	44.5	40.9	8.5	41.8	8.8		
	2017	10,892	37.1	53.0	13.2	27.0	4.2		
Harpenden Rural	2021	11,211	45.0	57.1	10.7	25.3	6.9		
	2017	11,102	40.4	62.4	10.7	19.4	4.2		
Harpenden South West	2021	11,555	46.9	54.7	8.4	24.7	12.2		
	2017	11,150	41.5	62.5	9.7	22.4	3.6		
Hatfield East	2021	9,232	30.6	44.4	29.5	26.1			
	2017	8,498	32.0	39.7	36.1	9.0	4.9	4.8	
Hatfield North	2021	9,535	27.2	43.9	40.4	8.6			7.0
	2017	8,772	27.4	35.0	41.3	10.9	3.2		
Hatfield Rural	2021	9,896	39.8	74.4	13.8	11.9			
	2017	9,778	35.5	68.5	8.3	17.1	6.2		
Hatfield South	2021	8,805	33.4	34.9	20.5	44.6			
	2017	8,367	32.4	29.4	17.8	50.6	2.2		
Hemel Hempstead East	2021	11,157	30.7	59.3	20.2	12.2	8.3		
	2017	10,417	30.1	62.1	23.0	9.3	5.7		
Hemel Hempstead North East	2021	10,224	27.1	60.1	21.7	10.2	8.1		
	2017	9,411	29.6	55.7	23.9	8.7	3.4		8.3
Hemel Hempstead North West	2021	11,498	30.2	55.5	23.5	11.5	9.5		
	2017	11,374	30.9	56.0	24.1	9.2	5.3		5.4
Hemel Hempstead St Paul's	2021	10,904	26.6	28.2	21.1	42.8	7.9		
	2017	10,607	29.2	26.3	21.2	45.8			6.8
Hemel Hempstead South East	2021	12,226	31.8	30.0	23.0	4.7	5.8	36.5	
	2017	11,700	31.1	38.5	28.1	6.0		22.5	4.8
Hemel Hempstead Town	2021	11,504	36.8	35.3	15.0	41.5	8.2		
	2017	10,542	31.9	51.7	21.2	20.4	6.7		
Hertford All Saints	2021	10,638	42.2	34.9	13.9	4.7	40.6	5.9	
	2017	10,322	33.7	55.0	23.0	14.2	7.8		
Hertford Rural	2021	10,857	39.7	63.2	10.7	14.3	11.8		
	2017	10,771	37.7	72.7	10.6	9.5	7.2		
Hertford St Andrew's	2021	11,735	35.8	46.3	42.2	11.6			
	2017	11,138	29.2	50.8	26.3	14.7	8.1		
Hitchin North	2021	11,956	43.3	26.5	52.4	9.4	10.3		1.4
	2017	11,630	37.4	28.0	51.2	12.7	7.4		0.8
Hitchin Rural	2021	10,517	42.1	48.4	18.6	9.4	22.3		1.2
	2017	10,194	34.0	56.9	21.1	12.3	9.8		
Hitchin South	2021	10,877	47.2	36.9	15.0	37.7	8.9		1.5
	2017	10,706	42.6	41.4	13.6	38.9	6.0		
Hoddesdon North	2021	12,047	28.4	68.6	21.2	10.3			
	2017	12,292	28.0	59.8	15.9	6.5	4.7		13.1
Hoddesdon South	2021	12,082	32.9	67.0	14.6	8.0	10.4		
	2017	11,685	32.3	65.6	11.5	7.9	5.7		9.2
Kings Langley	2021	10,830	37.1	62.1	13.1	9.3	15.5		
	2017	10,562	33.9	66.6	12.4	11.6	5.6		3.8
Knebworth and Caldicote	2021	10,040	45.5	55.5	14.3	19.6	10.5		
	2017	10,013	37.4	55.9	13.2	25.0	5.9		

Summary of results: Hertfordshire - continued

	Year	Elec	%Poll	Con	Lab	LD	Grn	Ind	Other
Letchworth North	2021	11,888	38.1	44.7	45.7	9.5			
	2017	11,845	34.3	43.2	40.5	8.8	7.4		
Letchworth South	2021	10,996	43.3	47.7	24.6	17.6	8.1		1.9
	2017	11,179	36.9	51.5	21.2	17.1	4.9		5.2
London Colney	2021	9,262	34.5	36.4	29.9	25.3	8.4		
	2017	9,161	34.0	33.0	42.6	15.3	3.6		5.5
Meriden Tudor	2021	10,685	33.2	32.8	26.2	41.0			
	2017	10,603	30.1	29.5	17.5	49.5	3.5		
Nascot Park	2021	12,784	42.3	33.5	15.6	50.9			
	2017	12,418	39.3	33.2	9.3	52.6	3.0		1.9
North Watford	2021	12,004	37.6	20.9	40.5	31.0	4.9		2.8
	2017	11,588	35.5	14.0	41.3	37.7	7.0		
Old Stevenage	2021	10,630	38.6	44.8	41.2	4.6	9.5		
	2017	10,386	35.9	41.2	41.6	6.2	4.2		6.8
Potters Bar East	2021	11,847	37.3	52.3	35.4	5.9	6.4		
	2017	11,889	31.1	60.5	18.8	7.0	5.8		8.0
Potters Bar West and Shenley	2021	11,400	39.4	45.4	30.7	3.5	5.7	14.7	
	2017	11,043	28.8	60.4	21.9	10.2			7.5
Rickmansworth East and Oxhey Park	2021	11,530	40.0	54.3	13.8	22.8	8.4		
	2017	11,251	35.0	61.5	9.6	21.5	3.4		4.0
Rickmansworth West	2021	10,970	37.5	49.4	8.2	36.0	6.4		
	2017	10,867	34.4	45.3	5.6	43.5	2.2		3.4
Royston East and Ermine	2021	11,421	40.1	50.9	14.7	27.6	6.8		
	2017	11,057	35.1	58.0	12.4	16.3	5.0	8.4	
Royston West and Rural	2021	12,157	41.5	37.9	10.4	51.7			
	2017	11,777	38.9	41.8	8.3	43.2	3.2		3.5
St Albans Central	2021	12,190	45.9	16.6	9.2	62.2	12.0		
	2017	11,644	41.3	21.7	11.8	55.1	11.0		0.4
St Albans East	2021	11,040	44.9	19.5	11.2	61.3	8.0		
	2017	10,555	40.3	20.0	17.8	55.2	4.0		3.0
St Albans North	2021	10,561	49.2	24.3	12.1	54.9	7.2		1.4
	2017	10,169	46.7	26.1	33.8	35.3	3.1		1.6
St Albans South	2021	11,167	51.9	20.4	10.6	62.2	5.4		1.4
	2017	10,974	48.2	24.6	14.5	55.0	3.6		2.3
St Nicholas	2021	10,510	37.6	42.0	39.0	10.1	5.6		3.3
	2017	10,174	35.2	44.8	39.0	6.5	3.4		6.3
St Stephen's	2021	11,529	45.8	46.2	6.3	41.9	5.6		
	2017	11,152	40.7	48.5	7.6	35.6	2.0		3.4
Sawbridgeworth	2021	12,493	34.9	65.0	15.5	19.5			
	2017	12,218	31.5	61.8	11.8	13.9	4.9		7.6
Shephall	2021	10,601	33.1	46.6	41.3	9.6			2.5
	2017	10,466	30.8	44.3	40.4	9.3	4.0		2.1
South Oxhey and Eastbury	2021	12,108	31.3	46.7	36.9	11.0	4.6		0.9
	2017	11,689	29.7	39.3	45.1	6.6	1.9		7.0
Three Rivers Rural	2021	11,932	44.1	38.0	5.1	47.5	7.0		2.4
	2017	11,847	40.3	47.0	4.2	43.8	3.0		1.9
Tring	2021	12,555	45.0	30.0	9.0	50.1	10.9		
	2017	12,175	43.3	34.6	6.8	49.8	4.9		3.9
Waltham Cross	2021	12,183	31.5	46.2	43.4	4.2		6.2	
	2017	11,992	26.5	54.1	37.4	8.4			
Ware North	2021	10,740	34.6	51.1	13.8		34.1		1.0
	2017	10,557	30.4	55.3	13.7	18.7	6.2		6.2
Ware South	2021	11,430	33.1	52.9	18.4	9.4	15.8		3.6
	2017	11,084	28.9	64.2	13.9	14.3	7.6		
Watling	2021	11,338	40.2	75.3	12.2	5.7	6.8		
	2017	11,355	33.0	77.5	9.2	8.5	4.7		
Welwyn	2021	11,383	41.2	57.6	17.2	13.4	11.8		
	2017	11,069	38.8	60.9	15.6	13.4	4.8		5.3
Welwyn Garden City South	2021	11,326	32.5	48.4	41.1	10.5			
	2017	10,865	31.3	39.2	41.2	8.8	3.6		7.2
West Watford	2021	12,961	34.0	25.0	55.1	17.1			2.7
	2017	12,123	27.3	12.6	62.6	22.7			2.1
Woodside Stanborough	2021	11,045	31.4	31.3	18.7	50.0			
	2017	10,877	29.7	24.4	15.1	51.5	2.8		6.1

Isle of Wight

boundary changes




Ward history of the Isle of Wight

	1973	1977	1981	1985	1989	1993	1995	1998	2001	2005	2009	2013	2017	2021
Bembridge														
Binstead and Fishbourne														
Brading and St Helen's														
Brightstone, Calbourne and Shalfleet														
Carisbrooke and Gunville														
Central Rural														
Chale, Niton and Whitwell														
Cowes Medina														
Cowes North														
Cowes South and Northwood	2													
Cowes West and Gurnard														
East Cowes														
Fairlee and Whippingham														
Freshwater North and Yarmouth														
Freshwater South														
Haylands and Swanmoor														
Lake North														
Lake South														
Mount Joy and Shide														
Nettlestone and Seaview														
Newchurch, Havenstreet and Ashey														
Newport Central														
Newport West														
Osborne														
Pan and Barton	2													
Parkhurst and Hunnyhill														
Ryde Appleby and Elmfield														
Ryde Monktonmead														
Ryde North West														
Ryde South East														
Ryde West														
Sandown North														
Sandown South		2												
Shanklin Central	2													
Shanklin South														
Totland and Colwell														
Ventnor and St Lawrence														
Wootton Bridge														
Wroxall,														

Bembridge

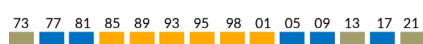
Isle of Wight



Joe P.J. Robertston	Con	921	67.7
Alasdair G. Steane	Island	440	32.3

Binstead and Fishbourne

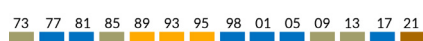
Isle of Wight



Ian W. Dore	Ind	701	55.1
Charles E. Hopper	Con	401	31.5
Simon Cooke		170	13.4

Brading and St Helens

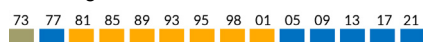
Isle of Wight



Jonathan F. Bacon	Island	537	48.0
Brian G. Tyndall	Con	383	34.3
John H. Graney	LD	107	9.6
Alexander Buggie	Lab	91	8.1

Brighstone, Calbourne and Shalfleet

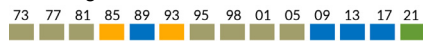
Isle of Wight



Stephen J. Hastings	Con	549	43.5
Marc N.D. Stuart	LD	377	29.9
Douglas J. Alldred	Grn	335	26.6

Carisbrooke and Gunville

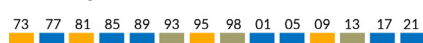
Isle of Wight



Joe Lever	Grn	387	40.8
Beverley Hastings	Con	348	36.7
Verity S. Bird	Lab	214	22.6

Central Rural

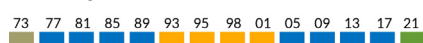
Isle of Wight



Susan M. Ellis	Con	619	57.4
Julia A. Laursen	Grn	313	29.0
Richard A. Hill	Lab	146	13.5

Chale, Niton and Shorwell

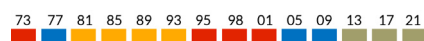
Isle of Wight



Claire L. Critchison	Grn	878	58.0
*David K. Stewart	Con	636	42.0

Cowes Medina

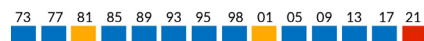
Isle of Wight



*Lora Peacey Wilcox	Ind	615	63.3
Alan D. Bates	Lab	213	21.9
Oscar A. Bicket	Con	143	14.7

Cowes North

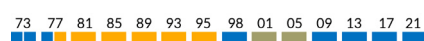
Isle of Wight



Richard M. Quigley	Lab	587	51.5
Richard E. Hollis	Con	552	48.5

Cowes South and Northwood

Isle of Wight



*John U.A. Nicholson	Con	502	43.8
Stephanie G. Burgess	LD	278	24.3
Philip C. Attfield	Lab	223	19.5
Nathan Stubbings	Grn	142	12.4

Cowes West and Gurnard

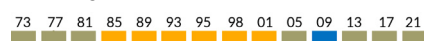
Isle of Wight



*Paul A. Fuller	Ind	1,101	77.4
Timothy J. Jeffreys	Con	208	14.6
Joshua S.F. Pointing	Lab	114	8.0

East Cowes

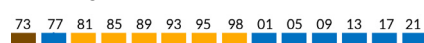
Isle of Wight



*Karl Love	Ind	809	60.6
Marjorie J. Rann	Con	335	25.1
Robert F. Packham	LD	96	7.2
Lorna Trollope	Lab	95	7.1

Fairlee and Whippingham

Isle of Wight



Matthew Price	Con	669	64.7
Michael Smith	Grn	249	24.1
Patricia Packham	LD	116	11.2

Freshwater North and Yarmouth

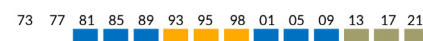
Isle of Wight



Peter J.W. Spink	Con	644	59.7
Daniel H. James	Grn	434	40.3

Freshwater South

Isle of Wight



*John C. Medland	Ind	625	52.0
George W. Cameron	Con	576	48.0

Haylands and Swanmore

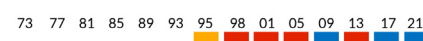
Isle of Wight



Vanessa Churchman	Con	316	35.3
Leslie G. Kirkby		302	33.7
Malcolm Ross	LD	145	16.2
Susan M. Lyons	Lab	133	14.8

Lake North

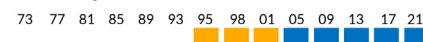
Isle of Wight



*Anthony E.H. Outlaw	Con	399	43.8
Adrian C. Whittaker	Ind	284	31.2
Gary A. Clarke	Lab	135	14.8
Paul A.T. Wilson	Grn	92	10.1

Lake South

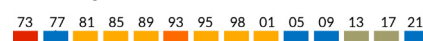
Isle of Wight



*Paul J. Brading	Con	607	56.8
Sarah L. McCarthy-Fry	Lab	210	19.6
Patrick Barry	Grn	159	14.9
Linda P. Pitcher	Vectis	93	8.7

Mountjoy and Shide

Isle of Wight



Martin P. Oliver	Con	389	47.4
Shirley A. Smart		230	28.0
Alan Hunter	Lab	178	21.7
Eyup F. Turgut		24	2.9

Nettlestone and Seaview

Isle of Wight



David J. Adams	Ind	577	50.3
Michael J. Ward	Con	506	44.2
Mark Rees	Lab	63	5.5

Newchurch, Havenstreet and Ashley

Isle of Wight



Clare L. Mosdell	Con	721	60.8
Martyn J. Ridgley	Grn	186	15.7
Stephen C. Reynolds	Ind	151	12.7
Anna M. Beach	Lab	128	10.8

Newport Central

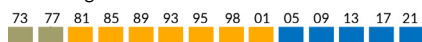
Isle of Wight



Julie M. Jones-Evans	Ind	349	49.6
Matthew J. Ambrosini	Con	134	19.0
Simon P. Haytack	Lab	119	16.9
Sephen J. Rushbrook	Grn	102	14.5

Newport West

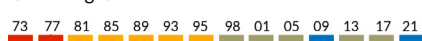
Isle of Wight



Raymond S. Redrup	Con	320	36.8
Brian P. Quigley	Lab	195	22.4
Bundell, Jaimie E.L.	Grn	169	19.4
Robert H. Blezzard	LD	165	19.0
William J. Collins	TUSC	20	2.3

Osborne

Isle of Wight



Stephen C. Hendry	Con	297	32.5
Cameron J. Palin	Grn	293	32.1
Michael Paler	Ind	225	24.6
Julie A. Burridge	LD	98	10.7

Pan and Barton

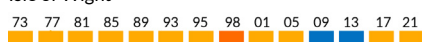
Isle of Wight



Geoffrey A. Brodie	Ind	518	77.4
Danielle S. Fleet	Con	151	22.6

Parkhurst and Hunnyhill

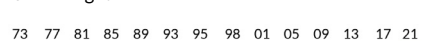
Isle of Wight



*Andrew C.W. Garratt	LD	449	26.9
Cara Lock	Con	179	10.7
Holly R.G. Fallick	Grn	79	4.7
Pauline Hunter	Lab	49	2.9

Ryde Appley and Elmfield

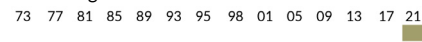
Isle of Wight



*Michael Lilley		832	78.3
Tiarnan X. Finney	Con	121	11.4
Paul A. Hampton	Grn	109	10.3

Ryde Monktonmead

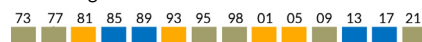
Isle of Wight



Karen T. Lucioni	I Ind	354	39.6
Rhys B. Wright	Con	193	21.6
Michael E.A. Lyons	Lab	177	19.8
Brian C. Chapman	Ind	169	18.9

Ryde North West

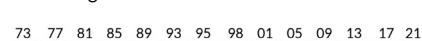
Isle of Wight



Philip Jordan		428	39.7
Steven P. Sheridan	Con	300	27.8
Philip N. Truckel	Lab	176	16.3
Michael B. Salmon	Grn	175	16.2

Ryde South East

Isle of Wight



Warren A. Drew	Con	112	29.1
Emily A.M. Brothers	Lab	78	20.3
Geraldine-Susan Higgins	I Ind	66	17.1
Natalie J. Thomas	Grn	65	16.9
Tracy A. Mikich	LD	64	16.6

Ryde West

Isle of Wight



*Ian R. Stephens	I Ind	346	37.4
Alois F.J. Temel	Con	245	26.5
Stephen A.N. Double	Lab	210	22.7
Michael J. Lambert	Ind	124	13.4

Sandown North

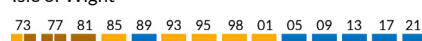
Isle of Wight



*Debra M. Andre	Ind	386	41.1
Ian F. Fletcher	Con	336	35.7
Clive J. Cheetham	Lab	160	17.0
Stephen J. Parkes	Ind	58	6.2

Sandown South

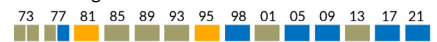
Isle of Wight



*Ian D. Ward	Con	359	42.9
Mark Voller	LD	185	22.1
Jennifer A. Hicks	I Ind	106	12.7
Robert M. Thompson	Lab	106	12.7
Pauline A. Evans	Island	81	9.7

Shanklin Central

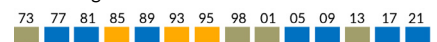
Isle of Wight



*Michael T.F. Beston	Con	504	50.4
David F. Moorose	Grn	224	22.4
Robert May	Ind	143	14.3
Kenneth R. Crawley	Lab	129	12.9

Shanklin South

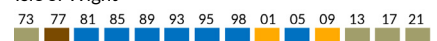
Isle of Wight



*Christopher W. Quirk	Con	658	61.1
Christopher T. Lloyd	Lab	228	21.2
Michael P. Hailston	Island	191	17.7

Totland and Colwell

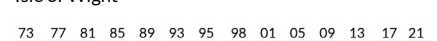
Isle of Wight



Christopher Jarman	Ind	557	41.0
Carol L. Bryan	Con	547	40.2
Billy L. Hancock	Lab	197	14.5
Michael J. Locke	LD	59	4.3

Ventnor and St Lawrence

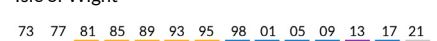
Isle of Wight



*Gary J. Peace	Con	328	26.8
Graham J.M. Perks	Vectis	260	21.2
Stephen Cooper	Lab	249	20.3
Philip J. Warren	Island	178	14.5
Mark Jefferies	I Ind	171	14.0
Martin J. Godden	Free	38	3.1

Wootton Bridge

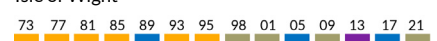
Isle of Wight



Daryll J. Pitcher	Vectis	533	47.3
*Barry E. Abraham	Con	358	31.8
Susan Betts	Grn	152	13.5
John A. Ward		83	7.4

Wroxall, Lowtherville and Bonchurch

Isle of Wight



Rodney D. Downer	Ind	862	67.5
Colm Q. Watling	Con	259	20.3
Justin E. Tracey	Lab	157	12.3

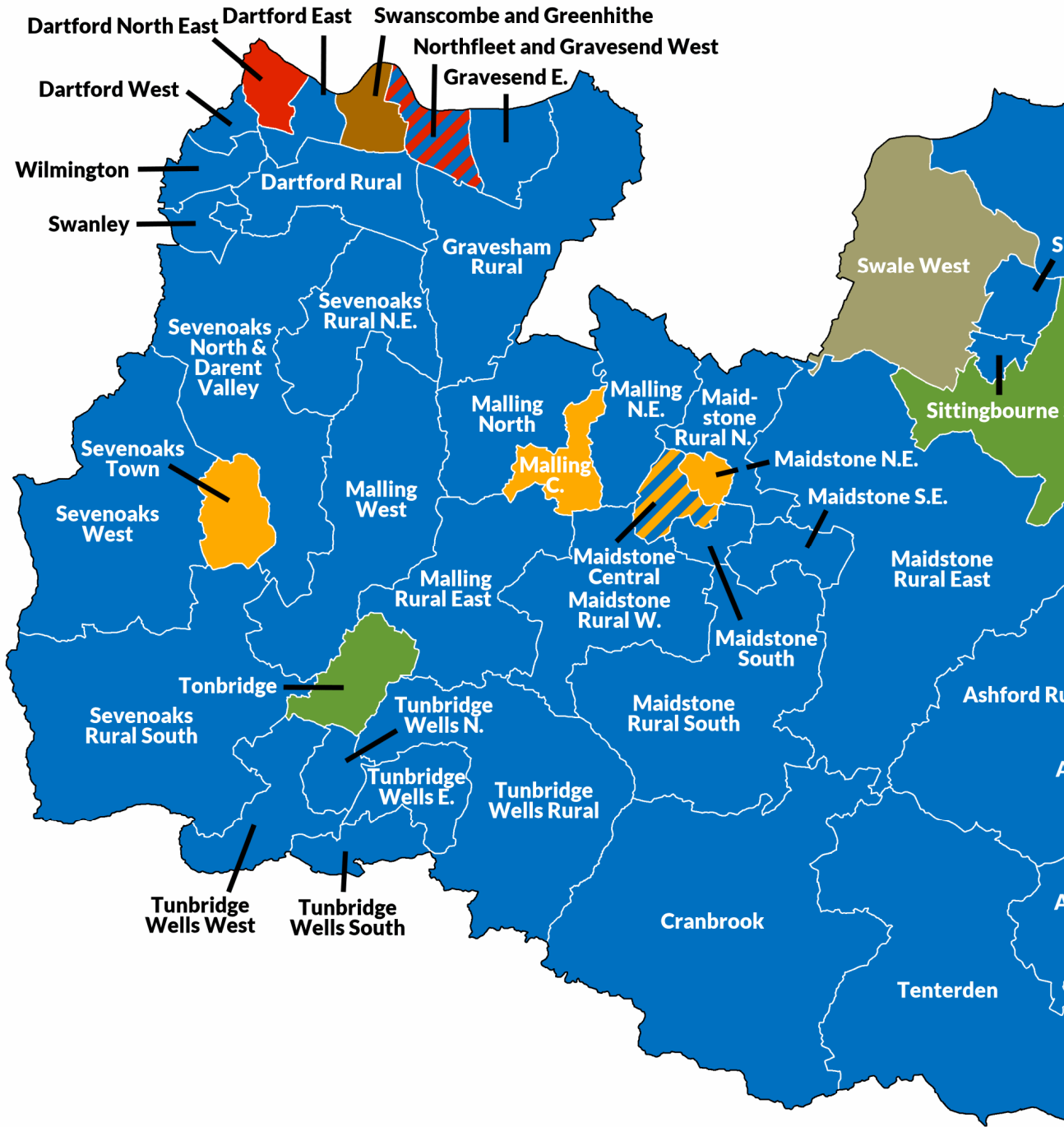
Summary of results: Isle of Wight

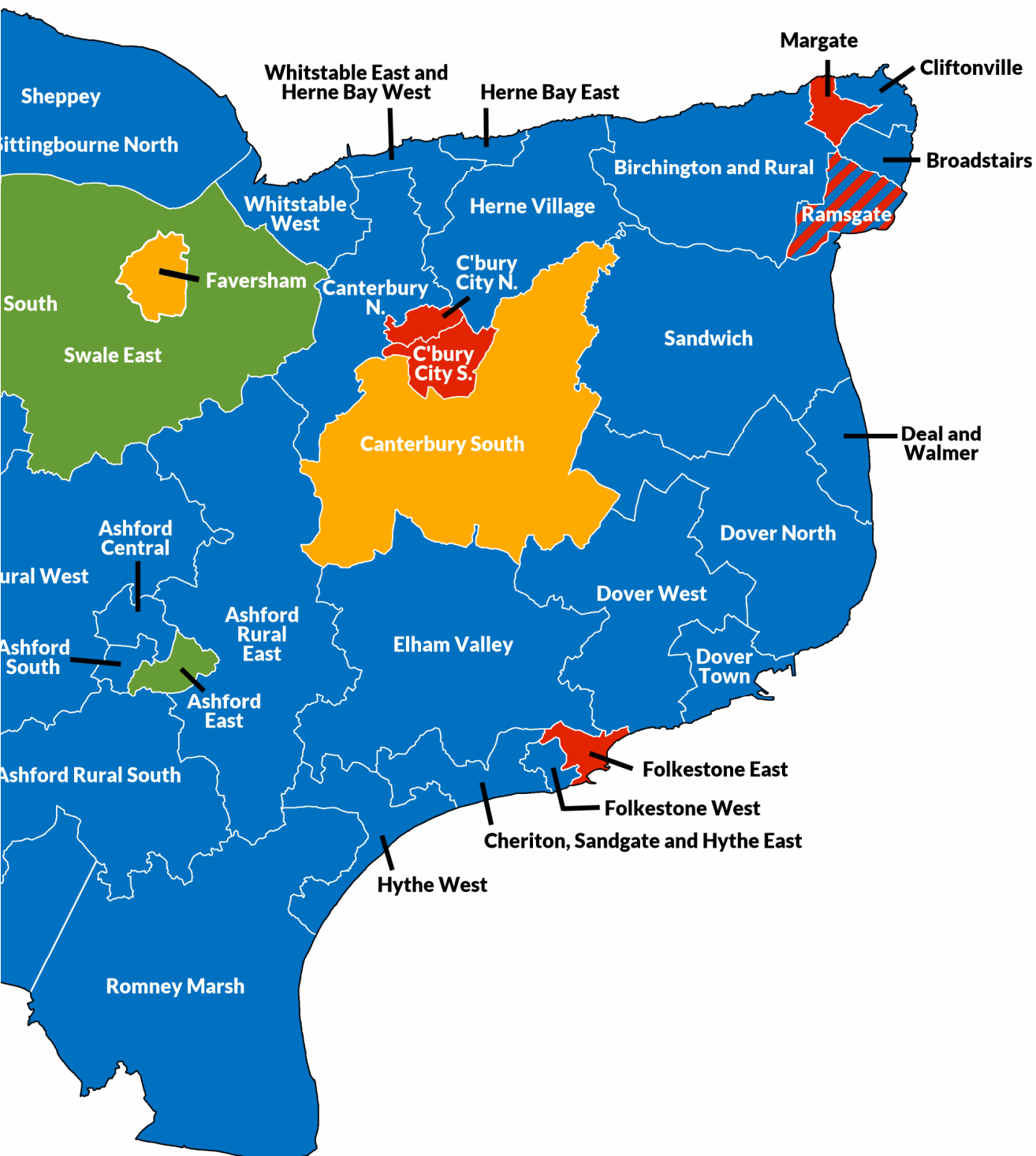
	Year	Elec	%Poll	Con	Lab	LD	Grn	Ind	Other
Bembridge	2021	3,216	43.3	67.7					32.3
Binstead and Fishbourne	2021	2,909	44.3	31.5				68.5	
	2017	2,660	41.8	35.1	7.9	5.6	13.7	34.9	2.9
Brading and St Helens	2021	2,784	40.3	34.3	8.1	9.6			48.0
Brading, St Helens and Bembridge	2017	5,998	44.7	39.0	8.5	9.2	12.2	31.5	
Brighstone, Calbourne and Shalfleet	2021	2,602	48.8	43.5		29.9	26.6		
Central Wight	2017	2,862	47.7	75.2	5.9		18.9		
Carisbrooke and Gunville	2021	2,731	35.0	36.7	22.6		40.8		
Carisbrooke	2017	2,615	39.9	57.7			32.9	9.5	
Central Rural	2021	2,902	37.3	57.4	13.5		29.0		
Arreton and Newchurch	2017	3,031	43.6	56.3	13.0	4.5	9.1	17.1	
Chale, Niton and Shorewell	2021	2,986	50.3	42.0			58.0		
Chale, Niton and Whitwell	2017	2,324	51.1	66.8	6.8		26.4		
Cowes Medina	2021	3,094	31.4	14.7	21.9			63.3	
	2017	2,984	30.9	13.9	10.3		18.2	57.5	
Cowes North	2021	2,826	41.0	48.5	51.5				
	2017	2,479	36.8	42.8		25.0	27.1		5.2
Cowes South and Northwood	2021	2,878	39.9	43.8	19.5	24.3	12.4		
	2017	2,852	40.5	57.1	20.6		22.3		
Cowes West and Gurnard	2021	2,911	49.1	14.6	8.0			77.4	
	2017	3,124	48.5	19.4	5.0			75.7	
East Cowes	2021	3,198	42.0	25.1	71	7.2		60.6	
	2017	3,104	42.2	15.2		11.8		73.1	
Fairlee and Whippingham	2021	2,940	35.5	64.7		11.2	24.1		
Newport North	2017	2,465	35.7	62.3	18.7		19.0		
Freshwater North and Yarmouth	2021	2,655	41.4	59.7			40.3		
Freshwater North	2017	2,199	37.3	55.7					44.3
Freshwater South	2021	3,115	38.9	48.0				52.0	
	2017	2,547	40.8	28.1	7.0	9.0		50.2	5.7
Haylands and Swanmoor	2021	2,738	33.1	35.3	14.8	16.2		33.7	
Ryde South	2017	2,981	26.5	35.7	33.5			30.8	
Lake North	2021	2,878	31.9	43.8	14.8		10.1	31.2	
	2017	2,865	37.5	43.5	20.9	25.0			11.2
Lake South	2021	2,896	37.1	56.8	19.6		14.9		8.7
	2017	2,910	38.7	49.2	16.4	4.7		29.6	
Mount Joy and Shide	2021	2,757	30.0	47.4	21.7			30.9	
Newport South	2017	2,691	32.4	49.8				50.2	
Nettlestone and Seaview	2021	2,439	47.2	44.2	5.5			50.3	
	2017	2,459	51.6	36.4	2.8	48.4	2.9	9.5	
Newchurch, Havenstreet and Ashe	2021	2,891	41.1	60.8	10.8		15.7	12.7	
Havenstreet, Ashley and Haylands	2017	2,831	32.6	36.7	10.9	12.3	18.8	21.4	
Newport Central	2021	2,685	26.3	19.0	16.9		14.5	49.6	
	2017	2,917	28.4	23.4	17.0			59.6	
Newport West	2021	2,859	30.6	36.8	22.4	19.0	19.4		2.3
	2017	2,484	35.1	40.2	6.1	3.6	20.7	29.4	
Osborne	2021	3,147	29.2	32.5		10.7	32.1	24.6	
Whippingham and Osborne	2017	3,343	36.5	25.8	12.0	5.1		57.0	
Par and Barton	2021	2,832	23.8	22.6				77.4	
Newport East	2017	2,794	29.7	22.0	71.2				6.8
Parkhurst and Hunnyhill	2021	2,748	27.6	10.7	2.9	26.9	4.7		
Parkhurst	2017	2,358	32.0	36.1	10.3	53.6			
Ryde Appley and Elmfield	2021	3,069	34.8	11.4			10.3	78.3	
Ryde Montonmead	2021	3,012	30.2	21.6	19.8			58.5	
Ryde North West	2021	3,141	34.9	27.8	16.3		16.2	39.7	
Ryde North East	2017	2,604	35.5	51.8	18.9		29.6		
Ryde South East	2021	1,750	22.2	29.1	20.3	16.6	16.9	17.1	
Ryde East	2017	2,825	39.9	25.4		3.3	53.1	18.2	
Ryde West	2021	2,683	35.1	26.5	22.7			51.8	
	2017	2,737	33.8	22.8	18.9	14.1	14.6	29.7	

Summary of results: Isle of Wight - continued

	Year	Elec	%Poll	Con	Lab	LD	Grn	Ind	Other
Sandown North	2021	2,707	35.0	35.7	17.0			47.3	
	2017	2,354	36.9	29.5	16.0			44.3	10.2
Sandown South	2021	2,831	29.9	42.9	12.7	22.1		12.7	9.7
	2017	2,939	32.8	59.2			40.8		
Shanklin Central	2021	2,887	35.0	50.4	12.9		22.4	14.3	
	2017	2,822	40.4	40.1	7.5		12.8	39.6	
Shanklin South	2021	3,014	36.0	61.1	21.2			17.7	
	2017	2,922	42.3	39.0	4.4	3.4	5.7	43.2	4.3
Totland and Colwell	2021	3,140	43.6	40.2	14.5	4.3		41.0	
	Totland	2,386	43.0	42.2				57.8	
Ventnor and St Lawrence	2021	3,078	40.0	26.8	20.3			14.0	38.8
	Ventnor West	2,374	42.3	45.3	9.4		28.1	11.0	6.3
Wootton Bridge	2021	2,859	39.7	31.8			13.5	7.4	47.3
	Wootton and Bridge	2,779	41.0	37.9	5.7	8.4		19.8	28.1
Wroxall, Lowtherville and Bonchurch	2021	3,097	41.4	20.3	12.3			67.5	
	Ventnor East	2,364	38.1	50.2	16.7		20.5	8.9	3.6

Kent





Ward history of Kent

	1973	1977	1981	1985	1989	1993	1997	2001	2005	2009	2013	2017	2021
Ashford Central	Blue	Blue	Blue	Blue	Blue	Blue	Blue	Blue	Blue	Blue	Blue	Blue	Blue
Ashford East	Blue	Blue	Blue	Blue	Blue	Blue	Blue	Blue	Orange	Orange	Orange	Orange	Green
Ashford Rural East	Orange	Blue	Blue	Blue	Blue	Blue	Blue	Blue	Blue	Blue	Blue	Blue	Blue
Ashford Rural South	Blue	Blue	Orange	Orange	Orange	Orange	Orange	Blue	Blue	Blue	Blue	Blue	Blue
Ashford Rural West	Blue	Blue	Blue	Blue	Blue	Blue	Blue	Blue	Blue	Blue	Blue	Blue	Blue
Ashford South	Red	Red	Red	Red	Red	Red	Red	Red	Red	Blue	Red	Red	Blue
Birchington and Rural	Blue	Blue	Blue	Blue	Blue	Blue	Blue	Blue	Blue	Blue	Purple	2	2
Broadstairs	Blue	Blue	Blue	Blue	Orange	Blue	Blue	Blue	Blue	Blue	Purple	Blue	Blue
Canterbury City North	Blue	Blue	Blue	Blue	Blue	Orange	Orange	Blue	Blue	Blue	Blue	Blue	Red
Canterbury City South	Blue	Blue	Blue	Orange	Orange	Orange	Orange	Red	Orange	Orange	Orange	Orange	Red
Canterbury North	Blue	Blue	Blue	Blue	Blue	Blue	Blue	Blue	Blue	Blue	Blue	Blue	Blue
Canterbury South	Blue	Blue	Blue	Blue	Orange	Orange	Orange	Orange	Blue	Blue	Blue	Blue	Orange
Cheriton, Sandgate and Hythe East	Blue	Blue	Blue	Orange	Orange	Orange	Orange	Orange	Blue	Orange	Purple	Blue	Blue
Cliftonville	Blue	Blue	Blue	Blue	Blue	Blue	Blue	Blue	Red	2	Purple	Red	Blue
Cranbrook	Green	Blue	Green	Blue	Blue	Orange	Blue	Blue	Blue	Blue	Blue	Blue	Blue
Dartford East	Green	Blue	Green	Blue	Blue	Blue	Blue	Blue	Red	Blue	Blue	Blue	Blue
Dartford North East	Green	Red	Red	Red	Red	Red	Red	Red	Red	Blue	Red	Blue	Red
Dartford Rural	Blue	Blue	Blue	Blue	Blue	Blue	Blue	Blue	Blue	Blue	Blue	Blue	Blue
Dartford West	Blue	Blue	Blue	Blue	Blue	Blue	Red	Red	Red	Blue	Blue	Blue	Blue
Deal and Walmer	Red	Red	Blue	Blue	Blue	Blue	Blue	Blue	2	2	2	2	2
Dover North	Red	Blue	Red	Red	Red	Red	Red	Red	Red	Blue	Red	Blue	Blue
Dover Town	Red	Blue	Red	Red	Red	Red	Red	Red	2	2	2	2	2
Dover West	Blue	Blue	Blue	Blue	Blue	Blue	Blue	Blue	Blue	Blue	Blue	Blue	Blue
Elham Valley	Blue	Blue	Blue	Blue	Blue	Blue	Blue	Blue	Blue	Blue	Blue	Blue	Blue
Faversham	Blue	Blue	Blue	Blue	Red	Blue	Blue	Blue	Blue	Blue	Blue	Orange	Orange
Folkestone East	Red	Blue	Orange	Orange	Orange	Orange	Orange	Orange	Blue	Blue	Purple	Blue	Red
Folkestone West	Blue	Blue	Blue	Blue	Blue	Orange	Blue	Blue	Blue	Blue	Purple	Blue	Blue
Gravesend East	Red	Blue	Red	Red	Red	Red	Red	Red	2	2	2	2	2
Gravesham Rural	Blue	Blue	Blue	Blue	Blue	Blue	Blue	Blue	Blue	Blue	Blue	Blue	Blue
Herne Bay East	Blue	Blue	Blue	Blue	Blue	Orange	Blue	Blue	Blue	Blue	Purple	Blue	Blue
Herne Village	Blue	Blue	Blue	Blue	Blue	Orange	Orange	Blue	Blue	Blue	Blue	Blue	Blue
Hythe West	Blue	Blue	Blue	Blue	Blue	Blue	Blue	Blue	Blue	Blue	Green	Green	Blue
Maidstone Central	Orange	Blue	Orange	Orange	Orange	Orange	Orange	Orange	2	2	2	2	Blue
Maidstone North East	Orange	Blue	Orange	Orange	Orange	Orange	Orange	Orange	Blue	Blue	Orange	Orange	Orange
Maidstone Rural East	Blue	Blue	Blue	Blue	Blue	Blue	Blue	Blue	Orange	Blue	Blue	Blue	Blue
Maidstone Rural North	Blue	Blue	Blue	Blue	Blue	Blue	Blue	Blue	Blue	Blue	Blue	Blue	Blue
Maidstone Rural South	Blue	Blue	Blue	Blue	Blue	Blue	Blue	Blue	Blue	Blue	Blue	Blue	Blue
Maidstone Rural West	Blue	Blue	Orange	Orange	Blue	Orange	Blue	Blue	Blue	Blue	Blue	Blue	Blue
Maidstone South	Blue	Blue	Blue	Blue	Blue	Red	Blue	Blue	Blue	Blue	Orange	Blue	Orange
Maidstone South East	Red	Red	Red	Red	Red	Red	Red	Red	Red	Blue	Blue	Blue	Blue
Malling Central	Orange	Blue	Orange	Orange	Orange	Orange	Orange	Orange	Blue	Orange	Orange	Orange	Orange
Malling North	Blue	Blue	Blue	Blue	Blue	Blue	Blue	Blue	Blue	Blue	Blue	Blue	Blue
Malling North East	Blue	Blue	Orange	Orange	Orange	Orange	Blue	Orange	Orange	Blue	Blue	Blue	Blue

Ward history of Kent - continued

	1973	1977	1981	1985	1989	1993	1997	2001	2005	2009	2013	2017	2021
Malling Rural East													
Malling West													
Margate													
Northfleet and Gravesend West									2	2	2	2	2
Ramsgate									2	2	2	2	2
Romney Marsh													
Sandwich													
Sevenoaks North and Darent Valley													
Sevenoaks Rural North East													
Sevenoaks Rural South													
Sevenoaks Town													
Sevenoaks West													
Sheppey									2	2	2	2	2
Sittingbourne North									2	2	2		
Sittingbourne South													
Swale East													
Swale West													
Swanley													
Swanscombe and Greenhithe													
Tenterden													
Tonbridge									2	2	2	2	2
Tunbridge Wells East													
Tunbridge Wells North													
Tunbridge Wells Rural													
Tunbridge Wells South													
Tunbridge Wells West													
Whitstable East													
Whitstable West													
Wilmington													

Ashford Central

Ashford 4.15% swing Con to Lab




*Paul W. Bartlett	Con	2,144	55.8	- 2.7
Kate Leavey	Lab	920	24.0	+ 5.6
Liz Wright	Grn	535	13.9	+ 8.2
Valerie C. Mbali	LD	242	6.3	- 4.3



Ashford East

Ashford 38.45% swing LD to Grn



Steve Campkin	Grn	1,854	44.5	+39.0
Graham Galpin	Con	1,428	34.3	+ 6.2
Sojan Joseph	Lab	596	14.3	- 1.1
Garry G. Harrison	Ind	149	3.6	
Samuel J. Strolz	LD	136	3.3	-37.9

Ashford Rural East

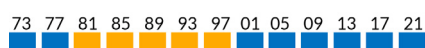
76% Ashford
24% Folkestone & Hythe 5.85% swing Con to Grn



*Clair Bell	Con	2,878	57.3	- 2.9
Geoffrey J. Meaden	Grn	858	17.1	+ 9.1
Caroline M.A. Knight	LD	656	13.1	- 2.7
Alan E. Dean	Lab	627	12.5	+ 2.6

Ashford Rural South

94% Ashford
6% Folkestone & Hythe 0.85% swing Con to Lab



David Robey	Con	2,420	61.2	- 1.0
Mark D. Silvester	Lab	560	14.2	+ 0.7
Dawn M.N. Nilsson	Grn	463	11.7	+ 7.5
Theresa C. Dickens	LD	376	9.5	- 2.3
Jason R.H. Smith	Ind	136	3.4	

Ashford Rural West

Ashford 2.4% swing Con to Grn



*Charlie Simkins	Con	3,098	64.8	+ 2.0
Hilary Jones	Grn	632	13.2	+ 6.8
Norma Smyth	Lab	612	12.8	+ 2.9
Adrian J. Gee-Turner	LD	391	8.2	- 4.9
Andrew R. Lewin	Liber	51	1.1	



Ashford South

Ashford 2.25% swing Lab to Con



Dirk Ross	Con	1,407	43.7	+13.3
*Dara Farrell	Lab	1,319	41.0	+ 8.8
Thom Pizzey	Grn	263	8.2	+ 3.6
Hein Behrens	LD	232	7.2	- 2.6

Birchington and Rural

Thanet North



Linda A. Wright	Con	4,013	45.0	- 9.4
Derek Crow-Brown	Con	3,846	43.1	- 6.2
Rob Yates	Lab	1,606	18.0	+ 0.5
Bertie J. Braidwood	Ind	1,525	17.1	
Abi Smith	Grn	1,483	16.6	+10.6
Rob Edwards	Grn	971	10.9	
Martyn Pennington	LD	476	5.3	- 7.6
Jeremy I. De Rose	LD	354	4.0	- 5.8
Edwin Handford	Ref	216	2.4	

Broadstairs

Thanet South 7.35% swing Con to Lab



*Rosalind Binks	Con	2,695	50.6	- 7.0
Aram A. Rawf	Lab	1,549	29.1	+ 7.7
Mike Garner	Grn	905	17.0	+13.4
Robert D. Stone	LD	176	3.3	- 3.6

Canterbury City North

Canterbury 14.7% swing Con to Lab



Alister J. Brady	Lab	1,951	43.3	+17.7
Naziyat I. Khan	Con	1,077	23.9	-11.7
Alex Lister	LD	997	22.1	- 2.2
Henry J.A. Stanton	Grn	477	10.6	+ 0.3



Canterbury City South

Canterbury 18.25% swing LD to Lab



Mel Dawkins	Lab	2,095	41.0	+17.0
Sergiu D. Barna	Con	1,374	26.9	+ 3.2
*Ida A. Linfield	LD	1,109	21.7	-19.5
Patricia J. Marsh	Grn	527	10.3	+ 3.4



Canterbury North

Canterbury 3.6% swing Con to Lab



Robert J. Thomas	Con	2,402	53.2	- 1.5
Paul S.L. Prentice	Lab	1,002	22.2	+ 5.7
Alex Ricketts	LD	602	13.3	- 3.2
Anna M. Peckham	Grn	509	11.3	+ 4.5

Canterbury South

Canterbury 8.3% swing Con to LD



Michael J. Sole	LD	2,457	45.6	+ 9.0
*Michael J. Northey	Con	1,966	36.5	- 7.6
Connie Nolan	Lab	961	17.8	+ 4.4

Cheriton, Sandgate and Hythe East

Folkestone and Hythe 9.1% swing Con to LD



*Rory C. Love	Con	2,143	41.6	- 0.6
Tim Prater	LD	2,122	41.2	+17.6
Paul R. Bingham	Lab	792	15.4	+ 5.6
Eric Segal	TUSC	91	1.8	

Cliftonville

Thanet South 2.25% swing Con to Lab



*Lesley A. Game	Con	2,468	57.4	+ 1.9
Helen E. Whitehead	Lab	1,134	26.4	+ 6.4
Michelle Thomas	Grn	445	10.4	+ 7.7
George Metcalfe	LD	148	3.4	- 1.7
Kannidiss Riley	WEP	78	1.8	
Josh Sims	SDP	23	0.5	

Cranbrook

Maidstone and the Weald swing incalculable



*Sean Holden	Con	2,967	51.9	- 8.3
Nancy E. Warne	TWA	1,337	23.4	
James A. Groome	Lab	455	8.0	+ 1.7
Gillian Douglass	LD	316	5.5	- 7.8
Venetia C. Carpenter	Ind	156	2.7	
Toby Stripp	Ref	74	1.3	

Dartford East

Dartford 9.35% swing Con to Lab



*Penny Cole	Con	1,729	49.7	- 11.9
Claire Pearce	Lab	1,015	29.2	+ 6.8
Katie M. Lynch	Res	734	21.1	



Dartford North East

Dartford 2.4% swing Con to Lab



Kelly J. Grehan	Lab	1,872	43.5	+ 3.4
Peter W. Whapshott	Con	1,763	41.0	- 1.4
Laura H.K. Edie	Grn	559	13.0	+ 8.7
Barry Taylor	Ref	106	2.5	

Dartford Rural

Dartford 1.8% swing Lab to Con



*Jeremy A. Kite	Con	3,172	74.1	+ 4.0
Joshua L. Grills	Lab	694	16.2	+ 0.4
Mark R. Lindop	Grn	284	6.6	
Howard L. Bostridge	Ref	133	3.1	

Dartford West

Dartford



*Jan M. Ozog	Con	2,649	60.5	+11.4
Lucy Robinson	Lab	1,565	35.7	+ 3.6
Gary P. Rogers	Ref	166	3.8	

Deal and Walmer

Dover

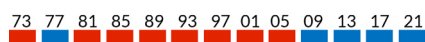


*Trevor A. Bond	Con	3,964	44.9	- 1.7
*Derek P. Murphy	Con	3,693	41.8	+ 0.2
Eileen D. Rowbotham	Lab	2,793	31.6	- 2.0
Edward A. Biggs	Lab	2,407	27.3	- 5.0
Mike Eddy	Grn	1,604	18.2	+12.4
Penelope L. James	LD	462	5.2	- 3.9
John F. Gosling	LD	377	4.3	- 2.9
Chris Tough	Ind	341	3.9	+ 1.8
Bobby Falaise	Ind	269	3.0	
Christopher C. Tasker	WP	70	0.8	

Dover North

Dover

1.2% swing Lab to Con



*Stephen C. Manion	Con	2,138	51.8	- 1.9
Charles F. Woodgate	Lab	1,076	26.1	- 4.3
Sarah A. Waite-Gleave	Grn	747	18.1	+10.0
Annabel H.V. Stogdon	LD	168	4.1	

Dover Town

Dover



Nigel J. Collor	Con	2,977	44.9	+ 2.7
Oliver C. Richardson	Con	2,287	34.5	- 5.5
Dom Howden	Lab	1,935	29.2	- 7.1
Charlotte D. Zosseder	Lab	1,867	28.1	- 1.6
Beccy Sawbridge	Grn	924	13.9	+ 7.3
Graham R. Wanstall	Ind	583	8.8	
Roben C. Franklin	LD	367	5.5	- 0.4
Luke T. Lyden	LD	298	4.5	- 0.9
David C. Kerr	WP	261	3.9	

Dover West

Dover

2.1% swing Con to Lab



David G. Beaney	Con	2,663	62.0	+ 1.2
Pamela M. Brivio	Lab	1,007	23.4	+ 5.4
Nicholas Shread	Grn	433	10.1	+ 5.8
Rick Blackwell	LD	193	4.5	- 2.5

Elham Valley

Folkestone and Hythe

14.4% swing Con to Grn



Susan J. Carey	Con	1,809	50.1	- 4.1
Douglas I.V. Wade	Grn	1,335	37.0	+24.7
Gordon Cowan	Lab	247	6.8	- 3.5
Joe Egerton	Ind	221	6.1	

Election countermanded following the Death of a candidate. This ward elected on Thursday 17 June.

Faversham

Faversham and Mid-Kent

3.05% swing Con to LD



*Antony J. Hook	LD	2,775	44.7	+ 1.6
Andy Culham	Con	1,907	30.7	- 4.5
Andrew S. Birkin	Lab	1,099	17.7	+ 4.0
Benjamin A. Martin	Ind	422	6.8	



Folkestone East

Folkestone and Hythe

7.75% swing Con to Lab



Jackie Meade	Lab	1,324	38.2	+12.5
*Dick Pascoe	Con	1,132	32.7	- 3.0
Mary Lawes	Found	561	16.2	
Harry Scott-Sansom	LD	361	10.4	- 6.4
Max L. Hess	Soc	89	2.6	+ 1.1

Folkestone West

Folkestone and Hythe

8.75% swing Con to Lab



Dylan Jeffrey	Con	2,105	43.1	- 1.1
Laura F. Davison	Lab	1,792	36.7	+16.4
Alison Pemberton	LD	541	11.1	- 1.5
Diane J. Priestley	Ind	264	5.4	
David K. Smith	Ref	127	2.6	
Andy Thomas	Soc	55	1.1	+ 0.5

Gravesend East

Gravesham



Jordan M.D. Meade	Con	4,272	51.6	+ 6.0
*Alan M. Ridgers	Con	3,813	46.1	+ 5.1
Emma L. Morley	Lab	3,335	40.3	+ 6.1
Tony Rana	Lab	2,993	36.2	+ 2.6
Martin J. Wilson	Grn	687	8.3	+ 3.6
Ukonu E. Obasi	LD	391	4.7	0.0
Kieran M. Wright	LD	376	4.5	+ 1.2

Gravesham Rural

Gravesham

2.95% swing Con to Lab



*Bryan J. Sweetland	Con	3,696	67.1	- 4.4
Daniel A. Baber	Lab	814	14.8	+ 1.5
Robin Banks	LD	625	11.3	+ 3.4
Susan J. Hodge	Grn	375	6.8	

Herne Bay East

Thanet North

0.85% swing Con to Lab



Dan Watkins	Con	2,366	54.2	- 0.6
Simon N. Warley	Lab	936	21.5	+ 1.1
Brian D. Shelley	Grn	635	14.6	
John K. Bowley	LD	249	5.7	- 5.9
Graeme W. Sargeant	Ind	177	4.1	

Herne Village and Sturry

28% Canterbury

72% Thanet North

1.65% swing Con to Lab



*Alan Marsh	Con	2,911	60.3	+ 0.2
Jean E. Butcher	Lab	1,015	21.0	+ 3.5
Andy Harvey	Grn	640	13.3	+ 9.0
Gwilym R.J. Maltby	LD	259	5.4	- 3.8



Hythe West

Folkestone and Hythe

7.4% swing Grn to Con



Andy Weatherhead	Con	2,592	49.1	+11.2
Georgina S. Treloar	Grn	1,997	37.8	- 3.6
Anthony P. Goode	Lab	499	9.5	+ 3.2
Len Laws	UKIP	189	3.6	- 5.5



Maidstone Central

Maidstone and the Weald



Tom Cannon	Con	3,484	40.5	+ 7.3
*Dan Daley	LD	2,880	33.5	- 4.4
John A. Perry	Con	2,562	29.8	+ 2.7
Chris Passmore	LD	2,207	25.7	- 12.2
Patrick Coates	Lab	1,817	21.1	+ 4.6
Paul Harper	Lab	1,748	20.3	+ 4.4
Donna L. Greenan	Grn	1,389	16.2	+10.5
Stuart R. Jeffrey	Grn	1,098	12.8	+ 7.4

Maidstone North East

Maidstone and the Weald


8.0% swing LD to Con



*Ian Chittenden	LD	1,793	39.2	- 11.1
Scott Hahnefeld	Con	1,678	36.7	+ 4.9
John E. Randall	Lab	584	12.8	+ 5.3
Kimberley J. Milham	Grn	517	11.3	+ 8.0

Maidstone Rural East

Faversham and Mid-Kent 9.15% swing Con to Grn



*Shellina Prendergast	Con	3,884	65.3	- 4.2
Susan T. Parr	Grn	1,073	18.1	+14.1
Marlyn Randall	Lab	515	8.7	+ 0.8
Hannah A. Perkin	LD	332	5.6	- 3.5
Twiz Stripp	Ref	144	2.4	

Maidstone Rural North

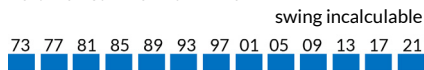
Maidstone and the Weald



*Paul Carter	Con	3,441	67.2	+ 1.3
Jo Burns	Lab	721	14.1	+ 4.6
Ian F.S. McDonald	Grn	574	11.2	+ 6.9
Sam M. Burrows	LD	387	7.6	- 3.9

Maidstone Rural South

30% Faversham and Mid-Kent
70% Maidstone and the Weald



Lottie Parfitt-Reid	Con	2,495	45.7	- 22.4
*Eric E.C. Hotson	Ind	1,711	31.4	
Steven M. Cheeseman	Grn	659	12.1	+ 3.8
Bob Millar	Lab	483	8.9	- 0.4
Justin G.A. Randall	Ref	106	1.9	

Maidstone Rural West

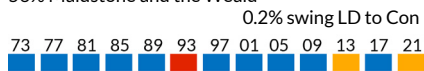
Maidstone and the Weald 15.95% swing LD to Con



Simon N. Webb	Con	2,985	60.0	+11.2
Ashleigh J.J. Kimmance	LD	740	14.9	- 20.7
Mike Summersgill	Grn	738	14.8	+11.9
Richard J. Coates	Lab	509	10.2	+ 4.8

Maidstone South

44% Faversham and Mid-Kent
56% Maidstone and the Weald



*Paul C. Cooper	Con	1,770	42.4	+ 0.3
Brian E. Clark	LD	1,460	35.0	- 0.1
Kim Roberts	Lab	461	11.0	+ 2.7
Stephen Muggieridge	Grn	292	7.0	+ 4.7
Gary Butler	Ind	104	2.5	+ 1.5
Yolande A. Kenward	Ind	88	2.1	+ 0.3

Maidstone South East

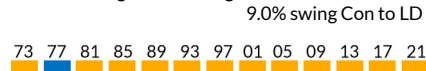
Faversham and Mid-Kent



*Gary Cooke	Con	1,994	64.8	+13.0
Dan Wilkinson	Lab	732	23.8	+ 6.6
David S. Naghi	LD	351	11.4	+ 2.9

Malling Central


50% Chatham and Aylesford
50% Tonbridge and Malling



*Trudy Dean	LD	2,979	67.7	+10.9
David R.W. Thompson	Con	1,182	26.8	- 7.1
Sarah R. Palmer	Lab	197	4.5	- 0.8
Rizwana Shelley	Lab	45	1.0	- 4.3

Malling North

46% Chatham and Aylesford
54% Tonbridge and Malling



*Sarah V. Hohler	Con	2,757	63.7	- 1.6
Wayne J. Mallard	Lab	875	20.2	+ 0.4
Nick Stapleton	LD	693	16.0	+ 5.3

Malling North East


Chatham and Aylesford 2.45% swing Lab to Con



Andrew M.S. Kennedy	Con	3,807	72.6	+ 3.3
Thomas R. Shelley	Lab	587	11.2	- 1.6
Timothy Bishop	LD	460	8.8	- 4.6
Archie J. Mitchell	Grn	387	7.4	+ 2.7

Malling Rural East

Sevenoaks 6.75% swing Con to Grn



Sarah A. Hudson	Con	3,299	64.9	- 9.5
Steve Crisp	Grn	731	14.4	+ 4.0
Robin J. Potter	Lab	380	7.5	
Andrew P. Russell	LD	365	7.2	+ 8.1
Raja H.R. Zahidi	Ind	158	3.1	
Louis Westlake	Ind	150	3.0	

Malling West

Sevenoaks 6.05% swing Con to Grn

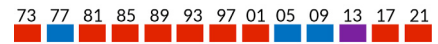


*Harry Rayner	Con	3,178	64.6	- 4.7
Richard P. Mountford	Grn	696	14.1	+ 7.4
Helen Hobhouse	LD	566	11.5	+ 1.6
Kathleen M. Garlick	Lab	479	9.7	+ 2.4

Margate

Thanet North

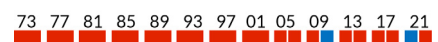
0.15% swing Con to Lab



*Barry H. Lewis	Lab	1,376	42.1	+ 5.7
Ash Ashbee	Con	1,292	39.5	+ 5.4
Sue Rees	Grn	423	12.9	+ 9.1
John Finnegan	LD	178	5.4	+ 0.6

Northfleet and Gravesend West


Gravesham



Conrad Broadley	Con	3,609	42.9	+ 2.6
*Lauren Sullivan	Lab	3,461	41.1	- 3.9
John P. Burden	Lab	3,403	40.4	- 2.7
Gary J. Harding	Con	3,403	40.5	+ 3.1
Richard P.A. Bayfield	Grn	833	9.9	+ 5.5
Sharan K. Kirk	LD	641	7.6	+ 3.0

Ramsgate

Thanet South



Trevor Shonk	Con	3,157	37.3	+ 2.8
*Karen Constantine	Lab	2,864	33.9	- 1.0
Becky Wing	Grn	2,576	30.5	
Christian Burwash	Con	2,523	29.8	- 2.3
Mark B. Hopkinson	Lab	2,268	26.8	- 7.5
Katie Gerrard	Grn	1,755	20.8	
Grahame G. Birchall	Ind	404	4.8	
George Rusiecki	ThInd	336	4.0	
Paul J. Messenger	Ind	248	2.9	
Gail A. Banks	LD	239	2.8	- 2.4
David G. Banks	LD	200	2.4	- 2.7

Romney Marsh

Folkestone and Hythe 5.45% swing Lab to Con

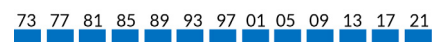


*Tony Hills	Con	3,139	62.2	+20.1
Tony Cooper	Lab	811	16.1	+ 9.2
Malcolm P. Watkinson	Grn	603	12.0	+ 7.9
Ian B. Meyers	UKIP	309	6.1	- 14.3
Eric Elliott	Ref	182	3.6	

Sandwich

13% Dover, 87% Thanet South

0.15% swing Lab to Con



*Sue Chandler	Con	2,808	59.7	- 1.6
Barney Sadler	Lab	749	15.9	- 1.9
Abigail Stroud	Grn	508	10.8	+ 5.4
Paul I. Carter	Ind	416	8.9	
Vernon C. Recas	LD	219	4.7	- 4.7

Sevenoaks North and Darent Valley

Sevenoaks 1.85% swing Con to Grn
73 77 81 85 89 93 97 01 05 09 13 17 21

*Roger W. Gough	Con	3,491	64.3	- 0.1
Michael G. Barker	Grn	691	12.7	+ 3.6
David J. Griffiths	Lab	625	11.5	+ 1.7
Tristan Ward	LD	619	11.4	+ 2.1

Sevenoaks Rural North East

Sevenoaks 20.8% swing Con to Grn
73 77 81 85 89 93 97 01 05 09 13 17 21

*David L. Brazier	Con	2,887	59.0	- 18.6
Laura M. Manston	Grn	1,632	33.4	+23.0
Ian W. Rashbrook	Lab	372	7.6	- 4.8

Sevenoaks Rural South

98% Tonbridge and Malling
2% Sevenoaks 4.65% swing Con to Grn
73 77 81 85 89 93 97 01 05 09 13 17 21

Margot V. McArthur	Con	2,845	61.4	- 2.0
Hill Harris	Grn	638	13.8	+ 7.3
Flora Nedelcu	LD	599	12.9	- 7.4
Neil M. Proudfoot	Lab	549	11.9	+ 3.7



Sevenoaks Town

Sevenoaks 5.6% swing Con to LD
73 77 81 85 89 93 97 01 05 09 13 17 21

Richard G. Streatfeild	LD	2,919	45.9	+ 6.3
*Margaret E. Crabtree	Con	2,740	43.1	- 4.9
Paul F. Wharton	Grn	407	6.4	
Jackie Griffiths	Lab	293	4.6	- 2.1

Sevenoaks West

Sevenoaks 5.15% swing Con to LD
73 77 81 85 89 93 97 01 05 09 13 17 21

*Nick Chard	Con	3,224	58.6	- 4.8
Tom Mackay	LD	1,135	20.6	+ 5.5
Richard J. Cobbold	Grn	653	11.9	+ 5.7
Helen Fiorini	Lab	493	9.0	0.0

Sheppey

Sittingbourne and Sheppey
73 77 81 85 89 93 97 01 05 09 13 17 21

Cameron A. Beart	Con	4,680	55.2	+10.9
*Andy Booth	Con	3,464	40.9	- 2.2
Elliott M. Jayes	Ind	1,679	19.8	+11.3
Angela Harrison	Lab	1,526	18.0	- 0.5
Catherine A. Whittle	Grn	703	8.3	+ 3.5
Sam Collins	Grn	647	7.6	+ 4.7
Linda A. Brinklow	LD	337	4.0	+ 1.5
Mini Nissanga	Ref	252	3.0	
Ben J. Martin	LD	203	2.4	

Sittingbourne North

Sittingbourne and Sheppey 4.0% swing Lab to Con
73 77 81 85 89 93 97 01 05 09 13 17 21

Mike Dendor	Con	1,695	42.3	+ 1.7
Steve Davey	Lab	1,021	25.5	- 6.3
James Hall	Ind	912	22.7	
Hannah Y. Temple	Grn	218	5.4	+ 3.5
Mary Zeng	LD	164	4.1	- 4.7

Sittingbourne South

Sittingbourne and Sheppey swing incalculable
73 77 81 85 89 93 97 01 05 09 13 17 21

*John G. Wright	Con	1,868	40.2	- 1.6
Richard Palmer	Ind	1,500	32.3	
Lola Oyewusi	Lab	765	16.5	-24.9
David W. Walton	Grn	309	6.6	+ 5.0
Alexander Stennings	LD	207	4.5	+ 0.5



Swale East

50% Faversham and Mid-Kent
50% Sittingbourne & Sheppey
28.45% swing Con to Grn
73 77 81 85 89 93 97 01 05 09 13 17 21

Rich Lehmann	Grn	3,067	51.7	+44.1
Charlotte Whitney-Brown	Con	2,443	41.2	-12.8
Frances Rehal	Lab	420	7.1	- 6.9



Swale West

Sittingbourne and Sheppey 7.15% swing Con to Ind
73 77 81 85 89 93 97 01 05 09 13 17 21

Mike Baldock	Ind	3,018	56.0	+15.5
*Mike Whiting	Con	2,367	44.0	+ 1.2

Swanley

Sevenoaks swing incalculable
73 77 81 85 89 93 97 01 05 09 13 17 21

Perry Cole	Con	2,475	55.1	- 9.7
Tony H. Searles	Ind	837	18.6	
Karimah A. Kelly	Lab	773	17.2	- 6.6
Philip Levy	Grn	207	4.6	+ 1.4
Jon Alexander	LD	196	4.4	- 1.3

Swanscombe and Greenhithe

Dartford 4.75% swing Res ro Lab
73 77 81 85 89 93 97 01 05 09 13 17 21

*Peter M. Harman	Res	1,421	40.4	- 2.1
Sacha N. Gosine	Lab	1,130	32.1	+ 7.4
Danny T. Nicklen	Con	911	25.9	+ 1.2
David Martin-Garcia	Ref	55	1.6	

Tenterden

Ashford 4.6% swing Con to Grn
73 77 81 85 89 93 97 01 05 09 13 17 21

Mike Hill	Con	3,484	69.4	- 1.6
Guy A. Pullen	Grn	663	13.2	+ 7.6
Emma S. MacLennan	Lab	506	10.1	+ 3.8
Chris Grayling	LD	366	7.3	- 2.2



Tonbridge

Tonbridge and Malling
73 77 81 85 89 93 97 01 05 09 13 17 21

Mark A.J. Hood	Grn	6,346	54.2	+42.3
Paul A. Stepto	Grn	5,424	46.3	+35.6
*Michael D. Payne	Con	4,608	39.3	- 14.3
*Richard L.H. Long	Con	4,524	38.6	- 12.9
Carl A. Marten	Lab	750	6.4	- 7.6
Sean M. F. O'Malley	Lab	652	5.6	- 6.0
David J. Allen	Ind	599	5.1	
Colin R.T. Hussey	Ind	534	4.6	

Tunbridge Wells East

Tunbridge Wells 1.55% swing LD to Con
73 77 81 85 89 93 97 01 05 09 13 17 21

*Paul Barrington-King	Con	2,693	47.8	+ 6.3
Alan J. Bullion	LD	1,272	22.6	+ 3.2
Martin R. Betts	Lab	1,023	18.2	+ 6.2
Trevor T. Bisdee	Grn	645	11.5	

Tunbridge Wells North

Tunbridge Wells 7.4% swing Con to Lab
73 77 81 85 89 93 97 01 05 09 13 17 21

*Peter J. Oakford	Con	2,048	35.2	- 7.0
Mike Tapp	Lab	1,968	33.9	+ 7.8
Aqab M. Malik	LD	1,057	18.2	- 6.3
Anthony Hoskin	Grn	611	10.5	+ 7.8
Christine J. Marshall	UKIP	127	2.2	- 2.3

Tunbridge Wells Rural

Tunbridge Wells 15.2% swing Con to LD
73 77 81 85 89 93 97 01 05 09 13 17 21

*Sarah A. Hamilton	Con	2,656	46.7	- 18.5
Hugh D. Patterson	LD	1,281	22.5	+11.9
Christine E. Spicer	Grn	794	14.0	+ 9.1
Derek Boyle	Lab	777	13.7	+ 0.3
Christopher Hoare	UKIP	178	3.1	- 2.8

Tunbridge Wells South

Tunbridge Wells 13.5% swing Con to LD



Beci Bruneau Con **2,553** **39.5 - 13.9**

Anne A. Sullivan	LD	1,980	30.6	+13.1
Lorna Blackmore	Lab	837	13.0	+ 1.7
Evelien Hurst-Buist	Grn	803	12.4	+ 8.2
Penny Kift	Ind	165	2.6	
Alun Elder-Brown	UKIP	124	1.9	- 2.5

Whitstable East and Herne Bay West

47% Canterbury, 53% Thanet North
0.15% swing Con to Lab



Neil S. Baker Con **2,703** **53.9 + 5.6**

Dan Allen	Lab	1,162	23.2	+ 5.9
Keith N. Bothwell	Grn	804	16.0	+11.9
James D. Flanagan	LD	342	6.8	- 8.6

Wilmington

Dartford 4.85% swing Lab to Con



***Ann D. Allen** Con **2,987** **72.4 + 9.4**

Maria L. Perry	Lab	825	20.0	- 0.3
Deborah J. Edge	Grn	314	7.6	

Tunbridge Wells West

Tunbridge Wells 11.75% swing Con to LD

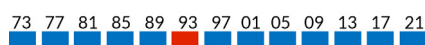


***James P. McInroy** Con **2,715** **42.4 - 12.8**

David H. Osborne	LD	1,835	28.6	+10.7
Anne P. Musker	Lab	943	14.7	+ 0.1
Aimee C. Taylor	Grn	912	14.2	+ 7.1

Whitstable West

Canterbury 2.95% swing Con to Lab



***Mark C. Dance** Con **2,422** **42.9 + 0.9**

Naomi R. Smith	Lab	2,236	39.6	+ 6.8
Nicole M. David	Grn	735	13.0	+ 6.1
Yvonne Hawkins	LD	173	3.1	- 7.4
Joseph R.S. Egerton	Ind	86	1.5	

Summary of results: Kent

	Year	Elec	%Poll	Con	Lab	LD	Grn	Ind	Other
Ashford Central	2021	13,635	28.4	55.8	24.0	6.3	13.9		
	2017	12,761	27.2	58.5	189.4	10.6	5.7		6.8
Ashford East	2021	13,397	31.2	34.3	14.3	3.3	44.5	3.6	
	2017	12,888	26.9	28.1	15.4	41.2	5.5		9.8
Ashford Rural East	2021	13,720	36.9	57.3	12.5	13.1	17.1		
	2017	12,404	35.1	60.2	9.9	15.8	8.0		6.2
Ashford Rural South	2021	14,005	28.4	61.2	14.2	9.5	11.7	3.4	
	2017	13,428	28.9	62.2	13.5	11.8	4.2		8.3
Ashford Rural West	2021	14,758	32.6	64.8	12.8	8.2	13.2		1.1
	2017	14,107	31.5	62.8	9.9	13.1	6.4		7.9
Ashford South	2021	13,687	23.8	43.7	41.0	7.2	8.2		
	2017	13,910	22.8	30.4	32.2	9.8	4.6		22.9
Birchington and Rural	2021	27,055	29.9	44.1	18.0	4.6	13.8	17.1	2.4
	2017	26,516	31.6	51.9	15.4	11.3	6.0		15.4
Broadstairs	2021	14,531	36.9	50.6	29.1	3.3	17.0		
	2017	14,562	37.7	57.6	21.4	6.9	3.6		10.6
Canterbury City North	2021	12,049	37.7	23.9	43.3	22.1	10.6		
	2017	12,770	36.7	35.6	25.6	24.3	10.3		4.1
Canterbury City South	2021	13,971	36.9	26.9	41.0	21.7	10.3		
	2017	13,541	33.5	23.7	24.0	41.2	6.9		4.2
Canterbury North	2021	11,718	38.9	53.2	22.2	13.3	11.3		
	2017	12,816	33.2	54.7	16.5	16.5	6.8		5.7
Canterbury South	2021	12,521	43.3	36.5	17.8	45.6			
	2017	12,186	40.1	44.1	13.4	36.6	5.8		
Cheriton, Sandgate and Hythe East	2021	14,877	34.9	41.6	15.4	41.2			1.8
	2017	14,154	36.4	42.2	9.8	23.6	16.6		7.7
Cliftonville	2021	14,262	30.4	57.4	26.4	3.4	10.4		2.3
	2017	14,023	34.5	55.5	20.0	5.1	2.7	3.4	13.4
Cranbrook	2021	14,251	40.3	51.9	8.0	5.5		2.7	24.7
	2017	13,857	35.3	60.2	6.3	13.3		20.3	
Dartford East	2021	13,161	26.7	49.7	29.2				21.1
	2017	13,675	22.8	61.6	22.4	16.0			
Dartford North East	2021	15,685	27.7	41.0	43.5		13.0		2.5
	2017	13,675	27.8	42.4	40.1		4.3		13.2

Summary of results: Kent - continued

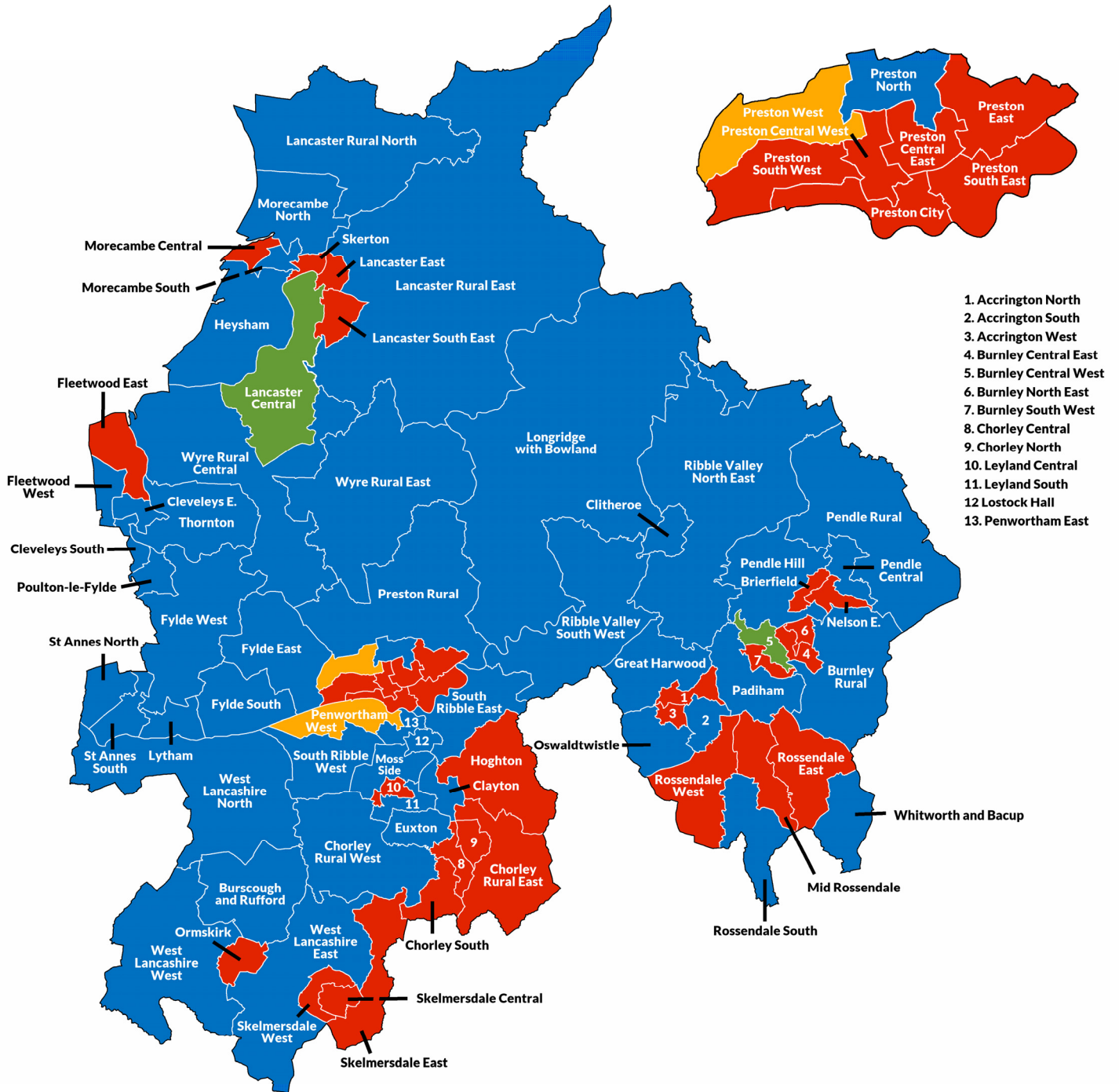
	Year	Elec	%Poll	Con	Lab	LD	Grn	Ind	Other
Dartford Rural	2021	12,733	33.8	74.1	16.2		6.6		3.1
	2017	13,048	33.0	70.1	15.8	3.8			10.2
Dartford West	2021	14,166	31.3	60.5	35.7				3.8
	2017	13,562	31.2	49.1	32.1	7.5			11.3
Deal and Walmer	2021	24,123	35.0	43.4	29.5	4.7	18.2	3.4	0.8
	2017	23,957	35.2	44.1	32.9	8.1	5.8	2.1	7.0
Dover North	2021	12,358	33.7	51.8	26.1	4.1	18.1		
	2017	11,279	34.4	53.7	30.4		8.1		7.8
Dover Town	2021	25,144	24.6	39.7	28.7	5.0	13.9	8.8	3.9
	2017	25,129	27.4	41.1	33.0	5.7	6.6		13.6
Dover West	2021	12,898	33.6	62.0	23.4	4.5	10.1		
	2017	12,476	34.2	60.8	18.0	7.0	4.3		9.9
Elham Valley	2021	14,210	25.5	50.1	6.8		37.0	6.1	
	2017	13,737	36.4	54.2	10.3	10.3	12.3		12.8
Faversham	2021	15,558	40.3	30.7	17.7	44.7		6.8	
	2017	14,713	42.9	35.2	13.7	43.1	4.1		3.9
Folkestone East	2021	13,467	26.0	32.7	38.2	10.4			18.8
	2017	12,878	25.2	35.7	25.7	16.8			21.9
Folkestone West	2021	14,705	33.5	43.1	36.7	11.1		5.4	3.7
	2017	13,607	30.6	44.2	20.3	12.6	7.8	4.6	10.5
Gravesend East	2021	31,140	27.7	48.9	38.2	4.6	8.3		
	2017	30,836	25.9	43.3	33.9	4.0	4.3		14.5
Gravesham Rural	2021	15,511	35.8	67.1	14.8	11.3	6.8		
	2017	15,554	35.8	71.5	13.3	7.9			7.3
Herne Bay East	2021	15,936	30.4	54.2	21.5	5.7	14.6	4.1	
	2017	14,233	30.8	54.8	20.4	11.6			13.2
Herne Village and Sturry	2021	15,936	30.4	60.3	21.0	5.4	13.3		
	2017	15,118	29.1	60.1	17.5	9.2	4.3		8.9
Hythe West	2021	13,228	40.1	49.1	9.5		37.8		3.6
	2017	12,728	42.4	37.9	6.3	5.2	41.4		9.1
Maidstone Central	2021	29,631	31.9	35.1	20.7	29.6	14.5		
	2017	27,567	30.4	30.1	16.2	40.3	5.6		7.8
Maidstone North East	2021	14,196	32.8	36.7	12.8	39.2	11.3		
	2017	13,719	32.4	31.8	7.5	50.3	3.3		7.0
Maidstone Rural East	2021	15,010	40.0	65.3	8.7	5.6	18.1		2.4
	2017	13,765	36.5	69.5	7.9	9.1	4.0		9.4
Maidstone Rural North	2021	14,116	36.7	67.2	14.1	7.6	11.2		
	2017	13,952	33.2	65.9	9.5	11.5	4.3		8.8
Maidstone Rural South	2021	13,998	39.2	45.7	8.9		12.1	31.4	1.9
	2017	12,545	34.2	68.1	9.3	14.3	8.3		
Maidstone Rural West	2021	13,088	39.2	60.0	10.2	14.9	14.8		
	2017	12,353	39.0	48.8	5.4	35.6	2.9		7.2
Maidstone South	2021	13,946	30.2	42.4	11.0	35.0	7.0	4.6	
	2017	13,473	33.1	42.1	8.3	35.1	2.3	2.8	9.4
Maidstone South East	2021	13,282	23.6	64.8	23.8	11.4			
	2017	11,993	24.1	51.8	17.2	8.5	3.7		18.8
Malling Central	2021	12,904	34.4	26.8	5.5	67.7			
	2017	12,697	35.7	33.9	5.3	56.8			4.0
Malling North	2021	15,020	29.0	63.7	20.2	16.0			
	2017	13,884	27.7	65.3	19.8	10.7	4.1		
Malling North East	2021	15,669	33.7	72.6	11.2	8.8	7.4		
	2017	14,555	32.0	69.2	12.8	13.4	4.7		
Malling Rural East	2021	14,503	35.3	64.9	7.5	7.2	14.4	6.1	
	2017	14,103	30.9	74.4		15.3	10.4		
Malling West	2021	13,083	37.9	64.6	9.7	11.5	14.1		
	2017	12,774	36.3	69.3	7.3	9.9	6.7		6.7
Margate	2021	15,043	22.1	39.5	42.1	5.4	12.9		
	2017	14,592	24.0	34.1	36.4	4.8	3.8	2.8	18.1
Northfleet and Gravesend West	2021	30,093	28.2	41.7	40.7	7.6			
	2017	29,403	29.6	39.0	44.0	4.4	3.5		9.1

Summary of results: Kent - continued

	Year	Elec	%Poll	Con	Lab	LD	Grn	Ind	Other
Ramsgate	2021	31,639	27.8	33.6	30.3	2.6	25.6	7.9	
	2017	31,088	30.1	33.3	34.6	5.2		7.4	19.5
Romney Marsh	2021	15,137	33.5	62.2	16.1		12.0		9.7
	2017	14,744	35.8	42.1	6.9	6.4	4.1	20.1	20.4
Sandwich	2021	13,568	35.0	59.7	15.9	4.7	10.8	8.9	
	2017	13,082	35.9	61.3	17.8	9.4	5.4		6.1
Sevenoaks North and Darent Valley	2021	16,091	34.0	64.3	11.5	11.4	12.7		
	2017	15,803	32.3	64.4	9.8	9.3	9.1		7.3
Sevenoaks Rural North East	2021	14,376	34.3	59.0	7.6		33.4		
	2017	14,326	30.4	77.6	12.4		10.0		
Sevenoaks Rural South	2021	13,681	34.2	61.4	11.9	12.9	13.8		
	2017	12,950	33.6	63.4	8.2	20.3	6.5	1.7	
Sevenoaks Town	2021	15,303	41.9	43.1	4.6	45.9	6.4		
	2017	14,857	34.9	48.0	6.7	39.6			5.7
Sevenoaks West	2021	15,534	35.8	58.6	9.0	20.6	11.9		
	2017	14,885	32.1	63.4	9.0	15.1	6.2		6.3
Sheppey	2021	31,741	23.9	48.1	18.0	3.2	7.9	19.8	3.0
	2017	29,926	24.1	43.7	22.0	2.5	3.8	5.3	22.7
Sittingbourne North	2021	16,518	24.5	42.3	25.5	4.1	5.4	22.7	
	2017	15,700	24.0	40.6	31.8	8.8	1.9		17.0
Sittingbourne South	2021	14,292	32.7	40.2	16.5	4.5	6.6	32.3	
	2017	14,140	33.4	41.8	41.4	4.0	1.6		11.2
Swale East	2021	14,049	42.5	41.2	7.1		51.7		
	2017	13,063	36.8	54.0	13.0	10.4	7.6		14.9
Swale West	2021	17,131	31.9	44.0				56.0	
	2017	15,967	31.6	42.8	9.8	4.5	2.4		40.5
Swanley	2021	15,912	28.4	55.1	17.2	4.4	4.6	18.6	
	2017	15,174	24.6	64.8	23.8	5.7	3.2		2.5
Swanscombe and Greenhithe	2021	12,884	27.5	25.9	32.1				42.0
	2017	10,597	24.3	24.7	24.7				50.6
Tenterden	2021	14,195	35.6	69.4	10.1	7.3	13.2		
	2017	13,390	35.6	71.0	6.3	9.5	5.6		7.6
Tonbridge	2021	27,673	44.5	39.0	6.0		50.2	4.8	
	2017	26,842	33.1	52.5	12.8	14.8	11.3		8.5
Tunbridge Wells East	2021	14,458	39.4	47.8	18.2	22.6	11.5		
	2017	13,659	34.5	41.5	12.0	19.4		18.0	9.1
Tunbridge Wells North	2021	14,050	41.7	35.2	33.9	18.2	10.5		2.2
	2017	13,695	34.9	42.2	26.1	24.5	2.7		4.5
Tunbridge Wells Rural	2021	13,339	43.0	46.7	13.7	22.5	14.0		3.1
	2017	12,931	34.8	65.2	13.4	10.6	4.9		5.9
Tunbridge Wells South	2021	14,320	45.4	39.5	13.0	30.6	12.4	2.6	1.9
	2017	13,971	36.5	53.4	11.3	17.5	4.2		13.6
Tunbridge Wells West	2021	14,546	44.4	42.4	14.7	28.6	14.2		
	2017	13,966	35.4	55.2	14.6	17.9	7.1		5.3
Whitstable East and Herne Bay West	2021	14,080	35.9	53.9	23.2	6.8	16.0		
	2017	13,806	31.7	48.3	17.3	15.4	4.1		14.9
Whitstable West	2021	14,640	38.9	42.9	39.6	3.1	13.0	1.5	
	2017	14,621	36.3	42.0	32.8	10.5	6.9		7.8
Wilmington	2021	13,292	31.3	72.4	20.0		7.6		
	2017	13,306	31.2	63.0	20.3	4.7			12.0

Lancashire

48 up two	32 up two	2 down two	2 up one
Conservatives hold		majority: 12 seats	



Ward history of Lancashire

	1973	1977	1981	1985	1989	1993	1997	2001	2005	2009	2013	2017	2021
Accrington North	Red	Blue	Red	Red	Red	Red	Red	Red	Red	Green	Red	Red	Red
Accrington South	Blue	Blue	Red	Red	Yellow	Red	Red	Red	Red	Red	Red	Red	Blue
Accrington West	Red	Blue	Red	Red	Red	Red	Red	Red	Red	Blue	Red	Red	Red
Brierfield and Nelson West	Red	Red	Red	Red	Red	Red	Red	Red	Yellow	Red	Red	Red	Red
Burnley Central East	Red	Red	Red	Red	Red	Red	Red	Red	Red	Yellow	Red	Red	Red
Burnley Central West	Red	Blue	Red	Red	Red	Red	Red	Red	Red	Yellow	Red	Red	Green
Burnley North East	Red	Blue	Red	Red	Red	Red	Red	Red	Red	Yellow	Red	Red	Red
Burnley Rural	Blue	Blue	Red	Yellow	Red	Red	Red	Red	Red	Yellow	Yellow	Blue	Blue
Burnley South West	Red	Red	Red	Red	Red	Red	Red	Red	Red	Yellow	Yellow	Yellow	Red
Burscough and Rufford									Blue	Blue	Red	Blue	Blue
Chorley Central									Red	Blue	Red	Red	Red
Chorley North			Red	Red	Red	Red	Red	Red	Red	Red	Red	Red	Red
Chorley Rural East	Red	Blue	Blue	Blue	Blue	Blue	Red	Blue	Blue	Blue	Red	Red	Red
Chorley Rural West	Blue	Blue	Blue	Blue	Blue	Blue	Red	Red	Red	Blue	Red	Red	Blue
Chorley South	Red	Blue	Red	Red	Red	Red	Red	Red	Red	Blue	Red	Red	Red
Clayton with Whittle												Blue	Red
Cleveleys East									Red	Blue	Blue	Blue	Blue
Cleveleys South and Carleton	Blue	Blue	Blue	Blue	Blue	Red	Red	Blue	Blue	Blue	Blue	Blue	Blue
Clitheroe	Blue	Blue	Blue	Blue	Red	Yellow	Yellow	Yellow	Yellow	Yellow	Blue	Blue	Blue
Euxton, Buckshaw and Astley	Red	Blue	Blue	Blue	Blue	Red	Red	Red	Blue	Blue	Blue	Blue	Blue
Fleetwood East	Blue	Blue	Red	Red	Red	Red	Red	Red	Red	Red	Red	Red	Red
Fleetwood West and Cleveleys West	Blue	Blue	Blue	Blue	Blue	Blue	Red	Blue	Red	Blue	Red	Blue	Blue
Fylde East	Green	Blue	Blue	Blue	Blue	Blue	Blue	Blue	Green	Green	Green	Green	Blue
Fylde South									Blue	Blue	Blue	Blue	Blue
Fylde West	Blue	Blue	Blue	Blue	Blue	Blue	Blue	Blue	Blue	Green	Green	Green	Blue
Great Harwood	Blue	Blue	Red	Red	Red	Red	Red	Red	Red	Red	Red	2	Red
Heysham	Blue	Blue	Blue	Blue	Blue	Blue	Red	Red	Red	Blue	Blue	Blue	Blue
Hoghton and Wheelton	Blue	Blue	Blue	Blue	Blue	Blue	Blue	Blue	Blue	Blue	Blue	Blue	Blue
Lancaster Central	Blue	Blue	Red	Red	Red	Red	Red	Green	Green	Green	Green	Green	Green
Lancaster East	Red	Blue	Red	Red	Red	Red	Red	Red	Red	Green	Red	Red	Red
Lancaster Rural East	Blue	Blue	Blue	Blue	Blue	Blue	Blue	Blue	Blue	Blue	Blue	Blue	Blue
Lancaster Rural North	Blue	Blue	Blue	Blue	Blue	Blue	Blue	Blue	Blue	Blue	Blue	Blue	Blue
Lancaster South East	Blue	Blue	Blue	Blue	Blue	Yellow	Yellow	Blue	Red	Blue	Red	Red	Red
Leyland Central	Blue	Blue	Yellow	Yellow	Yellow	Yellow	Yellow	Red	Red	Blue	Red	Red	Red
Leyland South	Red	Red	Red	Red	Red	Red	Red	Red	Red	Blue	Blue	Blue	Blue
Longridge with Bowland	Blue	Blue	Blue	Blue	Blue	Blue	Blue	Blue	Blue	Blue	Blue	Blue	Blue
Lostock Hall and Bamber Bridge	Blue	Blue	Red	Red	Red	Red	Red	Red	Red	Blue	Red	Blue	Blue
Lytham	Blue	Blue	Green	Blue	Blue	Blue	Blue	Blue	Blue	Blue	Blue	Blue	Blue
Mid-Rosendale	Red	Blue	Red	Red	Red	Red	Red	Red	Red	Blue	Red	Blue	Red
Morecambe Central	Blue	Blue	Red	Blue	Red	Red	Red	Red	Red	Red	Red	Red	Red
Morecambe North	Blue	Blue	Blue	Blue	Blue	Blue	Red	Red	Blue	Blue	Blue	Blue	Blue
Morecambe South									Red	Blue	Red	Blue	Blue
Moss Side									Red	Blue	Blue	Blue	Blue

Ward history of Lancashire - continued

	1973	1977	1981	1985	1989	1993	1997	2001	2005	2009	2013	2017	2021
Nelson East	Red	Blue	Red	Red	Red	Red	Red	Red	Yellow	Red	Red	Red	Red
Ormskirk	Blue	Blue	Blue	Blue	Red	Red	Red	Red	Red	Blue	Red	Red	Red
Oswaldtwistle	Blue	Blue	Red	Red	Blue	Red	Red	Red	Red	Blue	Blue	Blue	Blue
Padiham and Burnley West	Red	Blue	Red	Red	Red	Red	Red	Red	Red	Grey	Red	Purple	Red
Pendle Central	Yellow	Yellow	Yellow	Yellow	Yellow	Yellow	Red	Red	Red	Blue	Yellow	Blue	Blue
Pendle Hill	Blue	Blue	Blue	Blue	Blue	Blue	Blue	Blue	Blue	Blue	Blue	Blue	Blue
Pendle Rural	Red	Blue	Yellow	Yellow	Yellow	Yellow	Yellow	Yellow	Blue	Blue	Blue	Yellow	2
Penwortham East			Red	Red	Red	Red	Red	Red	Red	Blue	Red	Blue	Blue
Penwortham West	Blue	Blue	Blue	Blue	Blue	Blue	Blue	Yellow	Yellow	Yellow	Yellow	Yellow	Yellow
Poulton-le-Fylde	Blue	Blue	Blue	Blue	Blue	Blue	Blue	Blue	Blue	Blue	Blue	Blue	Blue
Preston Central East	Red	Red	Red	Red	Red	Red	Red	Red	Red	Red	Red	Red	Red
Preston Central West	Red	Red	Red	Red	Red	Red	Red	Red	Red	Red	Red	Red	Red
Preston City	Blue	Blue	Blue	Blue	Blue	Blue	Blue	Blue	Red	Red	Red	Red	Red
Preston East	Red	Blue	Red	Red	Red	Red	Red	Red	Red	Red	Red	Red	Red
Preston North	Blue	Blue	Blue	Blue	Blue	Yellow	Yellow	Yellow	Blue	Blue	Blue	Blue	Blue
Preston Rural	Blue	Blue	Blue	Blue	Blue	Blue	Blue	Blue	Blue	Blue	Blue	Blue	Blue
Preston South East	Blue	Blue	Red	Red	Red	Red	Red	Red	Red	Red	Red	Red	Red
Preston South West	Yellow	Red	Red	Red	Red	Red	Red	Red	Blue	Yellow	Red	Red	Red
Preston West	Red	Blue	Red	Blue	Red	Red	Red	Red	Yellow	Yellow	Yellow	Yellow	Yellow
Ribble Valley North East			Blue	Blue	Blue	Blue	Blue	Blue	Blue	Blue	Blue	Blue	Blue
Ribble Valley South West			Blue	Blue	Blue	Blue	Blue	Blue	Blue	Blue	Blue	Blue	Blue
Rossendale East	Blue	Blue	Red	Red	Red	Red	Red	Red	Red	Blue	Red	Blue	Red
Rossendale South	Blue	Blue	Red	Blue	Blue	Red	Red	Red	Blue	Blue	Blue	Blue	Blue
Rossendale West	Blue	Blue	Red	Red	Red	Red	Red	Red	Red	Blue	Blue	Blue	Red
Skelmersdale Central	Red	Red	Red	Red	Red	Red	Red	Red	Red	Red	Red	Red	Red
Skelmersdale East	Red	Blue	Red	Red	Red	Red	Red	Red	Red	Blue	Red	Red	Red
Skelmersdale West			Red	Red	Red	Red	Red	Red	Red	Red	Red	Red	Red
Skerton	Red	Blue	Red	Red	Red	Red	Red	Red	Red	Red	Red	Red	Red
South Ribble East	Blue	Blue	Red	Red	Red	Red	Green	Grey	Grey	Grey	Blue	Blue	Blue
South Ribble West	Blue	Blue	Blue	Blue	Blue	Blue	Blue	Blue	Blue	Blue	Blue	Blue	Blue
St Anne's North	Blue	Blue	Brown	Blue	Blue	Blue	Blue	Blue	Blue	Yellow	Blue	Blue	Blue
St Anne's South	Blue	Blue	Blue	Yellow	Yellow	Yellow	Blue	Blue	Blue	Blue	Blue	Blue	Blue
Thornton and Hambleton			Blue	Blue	Blue	Blue	Blue	Blue	Blue	Blue	Blue	Blue	Blue
West Lancashire East	Blue	Blue	Blue	Blue	Blue	Blue	Blue	Blue	Blue	Blue	Blue	Blue	Blue
West Lancashire North	Blue	Blue	Blue	Blue	Blue	Blue	Blue	Blue	Blue	Blue	Blue	Blue	Blue
West Lancashire West	Blue	Blue	Blue	Blue	Blue	Blue	Blue	Blue	Blue	Blue	Blue	Blue	Blue
Whitworth and Bacup	Yellow	Blue	Red	Red	Red	Red	Red	Red	Red	Blue	Red	Blue	Blue
Wyre Rural Central	Blue	Blue	Blue	Blue	Blue	Blue	Blue	Blue	Blue	Blue	Blue	Blue	Blue
Wyre Rural East	Blue	Blue	Blue	Blue	Blue	Blue	Blue	Blue	Blue	Blue	Grey	Blue	Blue

Accrington North

Hyndburn 3.5% swing Lab to Con



*Lorraine A. Cox	Lab	1,606	54.0	- 9.4
Shahed Mahmood	Con	1,017	34.2	- 2.4
Joan West	Grn	199	6.7	
Len Harris	UKIP	154	5.2	



Accrington South

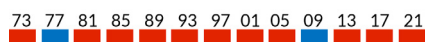
Hyndburn 4.3% swing Lab to Con



Terry Hurn	Con	1,737	49.8	+ 5.2
*Bernard Dawson	Lab	1,524	43.7	- 3.4
Katrina Brockbank	Grn	225	6.5	+ 4.1

Accrington West and Oswaldtwistle Central

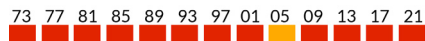
Hyndburn 17.5% swing Lab to Con



*Munsif Dad	Lab	2,138	49.2	- 17.5
Mohammed Younis	Con	1,938	44.6	+17.5
Tony Seaford	Grn	266	6.1	

Brierfield and Nelson West

Pendle 3.85% swing Con to Lab



*Mohammed Iqbal	Lab	3,914	56.4	+ 3.7
Mohammad Aslam	Con	2,638	38.0	- 4.0
Annette Marti	Grn	210	3.0	
Mary Thomas	LD	174	2.5	- 2.8

Burnley Central East

Burnley 4.6% swing Lab to Con

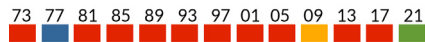


*Sobia Malik	Lab	1,854	50.1	- 10.3
Claire Ingham	Con	703	19.0	- 1.1
Andy Wright	Grn	579	15.7	+ 9.6
Mohammed				
Hajji-Nazrul	LD	561	15.2	+ 1.8



Burnley Central West

Burnley 17.25% swing Lab to Grn



Andy Fewings	Grn	1,081	31.4	+21.2
Don Whitaker	Con	830	24.1	+ 2.7
Emma Payne	Ind	613	17.8	
*Tony Martin	Lab	535	15.5	-13.3
Gordon Birtwistle	LD	386	11.2	-16.9

Burnley North East

Burnley 7.6% swing LD to Lab



Usman Arif	Lab	2,187	50.3	+ 1.7
Waseem Chowdhary	LD	945	21.7	-13.5
Tom Commis	Con	937	21.5	+ 7.7
Helen Bridges	Grn	281	6.5	+ 4.1

Burnley Rural

Burnley 10.8% swing Con to Grn



*Cosima Towneley	Con	1,608	39.1	+ 0.4
Scott Cunliffe	Grn	1,002	24.3	+21.2
Pippa Lishman	LD	777	18.9	- 5.4
Marcus Johnstone	Lab	551	13.4	- 1.6
Andrew Newhouse	Ind	178	4.3	



Burnley South West

Burnley 3.45% swing LD to Lab




Lian Pate	Lab	853	24.8	- 6.0
*Jeff Sumner	LD	848	24.6	-12.9
Peter Gill	Con	795	23.1	+ 2.5
Neil Mottershead	Ind	786	22.8	
Duncan Reed	Grn	160	4.6	+ 0.2

Burscough and Rufford

16% South Ribble, 84% West Lancashire


1.8% swing Lab to Con



*Eddie Pope	Con	2,112	50.6	- 1.8
Gareth Dowling	Lab	1,760	42.2	- 5.4
Neil Pollington	LD	298	7.1	

Chorley Central

Chorley 1.1% swing Con to Lab



*Steve Holgate	Lab	2,393	57.2	+ 4.5
Peter Malpas	Con	1,423	34.0	+ 2.3
Jane Weston	Grn	367	8.8	

Chorley North

Chorley 0.85% swing Lab to Con



*Hasina Khan	Lab	1,740	59.9	+ 0.4
Magdalene Cullens	Con	831	28.6	+ 1.7
Kath Becker	Grn	335	11.5	

Chorley Rural East

Chorley 0.6% swing Con to Lab



*Kim Snape	Lab	2,484	61.1	+ 1.8
James Siswick	Con	1,355	33.3	+ 0.6
Finty Royle	Grn	228	5.6	

Chorley Rural West

21% Chorley, 79% South Ribble

3.75% swing Con to Lab



*Keith Iddon	Con	2,288	48.5	- 3.1
Alan Whittaker	Lab	1,938	41.0	+ 4.4
John Wright	LD	250	5.3	- 2.3
John Clare	Grn	246	5.2	

Chorley South

Chorley 3.85% swing Con to Lab




*Julia Berry	Lab	2,149	60.1	+ 7.1
Christine Turner	Con	984	27.5	+ 0.6
Andy Hunter-Rossall	Grn	443	12.4	



Clayton with Whittle

Chorley 8.9% swing Con to Lab




Mark Clifford	Lab	2,044	48.1	+ 7.3
Sam Chapman	Con	1,826	43.0	-10.5
Olga Gomez-Cash	Grn	203	4.8	
Gail Ormston	LD	176	4.1	

Cleveleys East

Blackpool North and Cleveleys

6.55% swing Lab to Con



*Andrea Kay	Con	2,345	69.0	+ 3.1
Terry Lees	Lab	820	24.1	-10.0
Matt Hanley	Grn	152	4.5	
Lee Taylor-Jack	LD	81	2.4	

Cleveleys South and Carleton

59% Blackpool North and Cleveleys

41% Wyre and Preston North

6.6% swing Con to Lab



*Alan Vincent	Con	2,356	59.3	- 8.2
Holly Swales	Lab	1,204	30.3	+ 5.0
Barbara Mead-Mason	Grn	234	5.9	- 1.3
Teresa Wilson	LD	179	4.5	

Clitheroe

Ribble Valley no swing

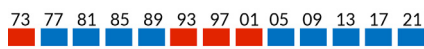


Sue Hind

Simon O'Rourke	LD	1,301	29.6	-12.3
*Ian Brown	Ind	842	19.1	
Michael Graveston	Lab	736	16.7	+0.7
Malcolm Peplow	Grn	207	4.7	

Euxton, Buckshaw and Astley

Chorley 3.65% swing Lab to Con



*Aidy Riggott

Catherine Donegan	Lab	1,668	34.9	-7.3
Mark Perks	Ind	274	5.7	
Rachel Smith	Grn	226	4.7	
Rowan Power	LD	96	2.0	

Fleetwood East

Lancaster and Fleetwood 3.15% swing Con to Lab

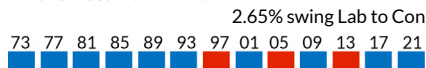


*Lorraine Beavers

Susan Hunt	Con	869	26.9	-10.0
Brian Crawford	Ind	351	10.9	
Michael Pickton	Grn	127	3.9	+0.9
Paul Sandham	Ref	102	3.2	
Gerry Blaikie	LD	43	1.3	

Fleetwood West and Cleveleys West

29% Blackpool North & Cleveleys, 71% Lancaster and Fleetwood



*Stephen Clarke

Cheryl Raynor	Lab	1,234	33.0	-2.9
Adam Diver	Ind	362	9.7	
John Warnock	Grn	127	3.4	+0.7
Amy Stanning	LD	45	1.2	

Fylde East

Fylde swing incalculable




Stewart Jones

Peter Collins	Ind	1,343	36.6	
Verity Halliday	Lab	620	16.9	+2.6
Carole Buckley	Ind	111	3.0	
Sandra Throup	LD	106	2.9	

Fylde South

Fylde 5.4% swing Ind to Con



*Paul Rigby

Julie Brickles	Ind	583	18.7	-5.2
Gareth Trickett	Lab	351	11.3	-4.3
Duncan Royle	Grn	272	8.7	

Fylde West

Fylde 7.45% swing Lab to Con



John Singleton

Karen Elger	Lab	706	18.9	+9.9
Nick Bell	LD	438	11.7	+9.1

Great Harwood, Rishton and Clayton-le-Moors

Hyndburn 1.0% swing Lab to Con

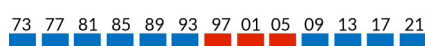


Carole

Haythornthwaite	Con	2,685	41.8	-0.5
Noordad Aziz	Lab	2,592	40.3	-3.6
Kate Walsh	Lab	2,369	36.9	-5.8
Gareth Molineux	Con	2,282	35.5	-4.8
Pat McGinley	Ind	646	10.0	
Wayne Fitzharris	Ref	382	5.9	
Susia Kinghan	Grn	356	5.5	-2.2
Ian Robinson	Ref	343	5.3	
Graham Sowter	Grn	239	3.7	
Adam Waller-Slack	LD	157	2.4	

Heysham

Morecambe and Lunesdale 7.0% swing Con to Lab



*Andrew Gardiner

Sarah Hayland	Lab	1,202	34.4	+0.6
Roger Cleet	Ind	655	18.8	
Joanna Young	Grn	211	6.0	+3.4
Jim Pilling	LD	83	2.4	-1.8

Hoghton and Wheelton

Chorley 3.95% swing Lab to Con



Alan Cullens

Peter Gabbott	Lab	1,467	37.1	-7.1
Clare Hales	Grn	415	10.5	+7.1
Stephen Fenn	LD	203	5.1	-0.7

Lancaster Central

Lancaster and Fleetwood 5.5% swing Lab to Grn



*Gina Dowding

Ruth Colbridge	Lab	1,084	23.6	-2.7
Janet Walton	Con	747	16.3	-3.8

Lancaster East

Lancaster and Fleetwood 7.35% swing Lab to Grn



*Lizzi Collinge

Jamie Melly	Grn	1,658	41.2	+8.2
Kevan Walton	Con	403	10.0	-0.2
Katia Adimora	LD	78	1.9	-1.5

Lancaster Rural East

37% Lancaster and Fleetwood, 63% Morecambe and Lunesdale 6.4% swing Con to Lab



Matthew

Maxwell-Scott	Con	1,950	43.5	-10.5
Lisa Corkerry	Lab	1,090	24.3	+2.3
Peter Jackson	LD	1,063	23.7	-6.4
Jan Maskell	Grn	377	8.4	+1.6

Lancaster Rural North

Morecambe & Lunesdale 1.15% swing Lab to Con



*Phillippa Williamson

Luke Taylor	Lab	1,076	26.9	-1.2
Abi Mills	Grn	390	9.8	+5.8
Catherine Pilling	LD	288	7.2	-5.7

Lancaster South East

Lancaster and Fleetwood 3.6% swing Lab to Grn



*Erica Lewis

Hamish Mills	Grn	974	25.3	+10.1
Paul Moon	Con	770	20.0	-9.3
Jake Perkins	LD	218	5.7	-3.7

Leyland Central

South Ribble 5.9% swing Con to Lab



*Matthew Tomlinson

Craige Southern	Con	1,331	37.9	-6.9
Sue Broady	Grn	159	4.5	
Stephen McHugh	LD	106	3.0	-2.6



Leyland South

South Ribble .6% swing Con to Lab



*Jayne Rear	Con	1,766	47.9	+ 0.1
Lou Jackson	Lab	1,516	41.1	+ 1.1
Paul Valentine	LD	404	11.0	- 1.2

Longridge and Bowland

Ribble Valley 2.3% swing Con to Lab



Rupert Swarbrick	Con	2,370	64.1	- 5.7
Karl Barnsley	Lab	746	20.2	- 1.1
Paul Yates	Grn	379	10.3	
Donna O'Rourke	LD	202	5.5	- 3.4

Lostock Hall and Bamber Bridge

Ribble Valley 1.0% swing Con to Lab



Jeffrey Couperthwaite	Con	1,883	51.5	- 0.3
Chris Lomax	Lab	1,609	44.0	+ 1.7
Carol Stunell	LD	161	4.4	- 1.6

Lytham

Fylde swing incalculable



*Tim Ashton	Con	2,128	46.4	+ 0.5
Mark Bamforth	Ind	1,947	42.5	
Fran Wild	Lab	367	8.0	- 1.2
Stephen Phillips	LD	143	3.1	- 2.6

Mid-Rossendale

Rossendale and Darwen 0.8% swing Con to Lab

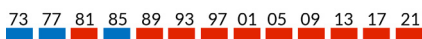


Sean Serridge	Lab	2,291	50.7	+ 0.8
Jenny Rigby	Con	2,231	49.3	- 0.8



Morecambe Central

Morecambe and Lunesdale 22.7% swing Lab to LD



*Margaret Pattison	Lab	1,175	36.1	- 13.8
Paul Hart	LD	1,172	36.1	+31.6
John Wild	Con	622	19.1	- 14.8
Darren Clifford	Ind	184	5.7	
Patrick McMurray	Grn	98	3.0	+ 0.3

Morecambe North


Morecambe & Lunesdale 5.35% swing Con to Lab



Stuart Morris	Con	2,243	57.7	- 5.5
Geoffrey Gawith	Lab	1,056	27.2	+ 5.2
Chloe Germaine	Grn	374	9.6	+ 3.0
Tony Saville	LD	215	5.5	- 2.6

Morecambe South

Morecambe & Lunesdale 1.05% swing Lab to Con




*Charles Edwards	Con	1,568	45.1	- 4.0
Phillip Black	Lab	1,192	34.3	- 6.1
Merv Evans	Ind	522	15.0	
Diana Jones	Grn	97	2.8	
Richard Blaikie	LD	94	2.7	

Moss Side and Farington

74% Ribble Valley, 26% South Ribble

5.75% swing Con to Lab



*Michael Green	Con	2,011	60.9	- 7.4
Haydn Williams	Lab	891	27.0	+ 4.1
John Swarbrick	Grn	211	6.4	
Simon Thomson	LD	133	4.0	- 4.8
Joan Wright	FBM	55	1.7	

Nelson East

Pendle 1.55% swing Lab to Con



*Azhar Ali	Lab	2,751	57.3	+ 0.2
Adrian Mitchell	Con	1,699	35.4	+ 3.3
Frankie Bell	Grn	178	3.7	
Keith Thornton	LD	172	3.6	

Ormskirk

West Lancashire 7.7% swing Lab to OWL



*Nikki Hennessy	Lab	2,051	46.8	- 0.1
Kate Mitchell	OWL	1,449	33.1	+15.3
George Pratt	Con	780	17.8	- 14.4
Stephen Hunter	LD	103	2.3	

Oswaldtwistle

Hyndburn 5.1% swing Con to Lab



*Peter Britcliffe	Con	1,952	55.0	- 1.2
Glen Harrison	Lab	1,284	36.2	+ 9.0
Jake Allen	Ref	151	4.3	
Julie Stubbins	Grn	112	3.2	
Bethany Waller-Slack	LD	48	1.4	

Padiham and Burnley West

Burnley 23.0% swing Lab to Con



*Alan Hosker	Con	2,299	62.1	+41.0
Mark Townsend	Lab	919	24.8	- 5.0
Peter McCann	LD	292	7.9	- 2.0
Sarah Hall	Grn	190	5.1	+ 3.2

Pendle Central

Pendle 6.45% swing LD to Con



Ash Sutcliffe	Con	1,772	52.9	+10.9
Dorothy Lord	LD	1,005	30.0	- 2.0
Yvonne Tennant	Lab	570	17.0	- 3.4

Pendle Hill

Pendle 11.9% swing Con to Lab



Christopher Hartley	Con	2,896	55.9	- 13.3
Patricia Hannah-Wood	Lab	1,577	30.4	+10.5
Brian Newman	LD	707	13.6	+ 6.8



Pendle Rural

Pendle 1.1% swing LD to Con



*Jennifer Purcell	Con	3,649	45.2	+ 2.5
Mike Goulthorp	Con	3,354	41.6	+ 4.4
*David Whipp	LD	3,103	38.5	+ 0.4
Tom Whipp	LD	2,236	27.7	+ 1.9
Robert French	Lab	1,060	13.1	+ 2.6
Jane Wood	Grn	838	10.4	+ 3.8

Penwortham East and Walton-le-Dale

28% Ribble Valley, 72% South Ribble

2.4% swing Con to Lab



Joan Burrows	Con	1,937	52.3	- 2.1
Carol Henshaw	Lab	1,547	41.8	+ 2.7
Chris Burton-Johnson	LD	218	5.9	- 0.6

Penwortham West

South Ribble 6.05% swing Con to LD



*David Howarth	LD	2,513	49.5	+ 2.1
Linda Shave	Con	1,421	28.0	- 10.0
David Bennett	Lab	929	18.3	+ 3.6
Colette Davies	Grn	213	4.2	



Poulton-le-Fylde

Wyre and Preston North 1.9% swing Con to Lab



*Alf Clempson	Con	3,001	69.7	- 2.4
Natalya Stone	Lab	923	21.5	+ 1.4
Nicky Sharkey	Grn	257	6.0	- 1.8
Rebecca Potter	LD	122	2.8	

Preston Rural

Wyre and Preston North 6.85% swing Con to Lab



Sue Whittam	Con	2,817	66.8	- 3.8
Connor Dwyer	Lab	979	23.2	+ 9.9
Daniel Guise	LD	418	9.9	+ 0.3

Rossendale East

Rossendale and Darwen



Jackie Oakes	Lab	1,445	41.5	- 2.5
Margaret Pendlebury	Con	910	26.1	- 20.5
*Jimmy Eaton	Ind	891	25.6	
John D. Payne	Grn	238	6.8	+ 3.0

Preston Central East

73% Preston, 27% Wyre and Preston North
1.2% swing Con to Lab



*Frank De Molfetta	Lab	2,591	75.9	+ 1.7
Jonty Campbell	Con	620	18.2	- 0.7
Edward Craven	LD	201	5.9	- 1.0

Preston South East

Preston 3.65% swing Lab to Con



*Jennifer Mein	Lab	1,585	68.0	- 6.1
Luke Walmsley	Con	426	18.3	+ 1.2
Mark Cotterill	Ind	204	8.8	
Fiona Duke	LD	116	5.0	

Rossendale South

75% Hyndburn, 25% Rossendale and Darwen
0.1% swing Con to Lab



*Anne C. Cheetham	Con	1,869	50.1	- 1.8
Patrick Marriott	Lab	1,535	41.1	- 1.6
Julie White	Grn	330	8.8	+ 3.4

Preston Central West

84% Preston, 16% Wyre and Preston North
2.05% swing Lab to Con



Matthew Brown	Lab	1,555	54.8	- 0.9
Becky French	Con	742	26.2	+ 3.2
Claire Craven	LD	539	19.0	+ 4.0

Preston South West

19% Fylde, 81% Preston swing incalculable



Nweeda Khan	Lab	1,321	38.2	+ 1.0
Michael Balshaw	Ind	927	26.8	
Scott Rainford	Con	838	24.2	- 9.9
Mark Jewell	LD	372	10.8	- 11.3

Rossendale West


58% Hyndburn, 42% Rossendale and Darwen
7.75% swing Con to Lab



Samara Barnes	Lab	1,765	44.0	+ 3.2
Laura-Beth Thompson	Con	1,688	42.1	- 12.3
David Stansfield	Ind	556	13.9	

Preston City

Preston 1.9% swing Lab to Con



*Yousuf Motala	Lab	2,082	68.0	- 3.0
Andy Pratt	Con	637	20.8	+ 0.8
Taylor				
Donoughue-Smith	LD	227	7.4	
James Elliot	Her	116	3.8	

Preston West

21% Fylde, 64% Preston, 15% Wyre and Preston North
1.55% swing LD to Con



*John Potter	LD	1,634	43.5	+ 1.0
Trevor Hart	Con	1,498	39.8	+ 4.1
James Timms	Lab	628	16.7	+ 0.8

St Annes North

Fylde 1.4% swing LD to Con



*Peter Buckley	Con	2,240	59.0	+ 2.3
Joanne Gardner	LD	908	23.9	- 0.5
Oscar Marshall	Lab	650	17.1	+ 3.3

Preston East

74% Preston, 26% Wyre and Preston North
1.55% swing Con to Lab



Anne Hindle	Lab	1,478	53.2	+ 7.0
Daniel Duckworth	Con	1,119	40.3	+ 3.9
Mike Turner	LD	181	6.5	+ 0.3

Ribble Valley North East

Ribble Valley 9.85% swing Con to Lab



Ged Mirfin	Con	2,555	53.0	- 17.4
Anthony McNamara	Lab	869	18.0	+ 2.3
David Birtwhistle	Ind	852	17.7	
Gaye McCrum	Grn	312	6.5	
Mary Robinson	LD	229	4.8	- 9.1

St Annes South

Fylde 1.85% swing Con to Lab



Steve Rigby	Con	2,281	60.0	- 1.1
Justin De Rizzio-George	Lab	770	20.3	+ 2.6
Patricia Fielding	Grn	444	11.7	+ 2.4
Andrew Holland	LD	307	8.1	- 3.7

Preston North

Wyre and Preston North 8.0% swing Con to Lab



Ron Woollam	Con	2,279	50.1	- 9.0
Yakub Patel	Lab	1,399	30.7	+ 7.0
Owen Lambert	LD	873	19.2	+ 9.8

Ribble Valley South West

Ribble Valley 0.4% swing Con to Lab



*Alan Schofield	Con	2,980	67.0	- 1.6
Lee Jameson	Lab	739	16.6	- 0.8
John Hymas	LD	397	8.9	0.0
Anne Peplow	Grn	331	7.4	+ 2.3

Skelmersdale Central

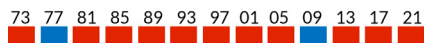
West Lancashire swing incalculable



*Terry Aldridge	Lab	1,972	64.5	- 23.5
Aaron Body	Ind	596	19.5	
Ruth Melling	Con	316	10.3	- 1.7
Laura Daltn	Grn	84	2.7	
John Larkin	WP	49	1.6	
Callum Clark	LD	39	1.3	

Skelmersdale East

West Lancashire 3.65% swing Lab to Con



*John Fillis	Lab	1,717	45.4	- 13.1
Katie Jukes	Con	1,350	35.7	- 5.8
John Puddifer	Grn	376	10.0	+ 6.6
Brian Hughes	Ind	259	6.9	
Nick Rekers	LD	76	2.0	

Skelmersdale West

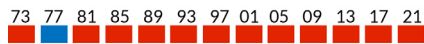
West Lancashire swing incalculable



*Julie P. Gibson	Lab	2,120	58.7	- 12.7
Leonie Goldson	Ind	762	21.1	
George Rear	Con	512	14.2	- 5.6
Peter Chandler	LD	220	6.1	

Skerton

Morecambe and Lunesdale 1.2% swing Lab to Con



*Hilda Parr	Lab	1,238	48.2	- 4.8
Jane Cottam	Con	760	29.6	- 2.4
Emlyn Busby	Grn	228	8.9	
John Reynolds	Ind	225	8.8	
Derek Kayes	LD	118	4.6	- 2.9

South Ribble East

Ribble Valley 4.4% swing Con to Lab



*Barrie Yates	Con	2,186	61.4	- 2.6
James Gleeson	Lab	1,144	32.1	+ 6.2
Stephanie Portersmith	LD	229	6.4	+ 0.8

South Ribble West

South Ribble 5.25% swing Con to Lab



*Graham Gooch	Con	3,068	68.6	- 4.1
Mike Webster	Lab	1,051	23.5	+ 6.4
Simon Carter	LD	353	7.9	- 2.3

Thornton and Hambleton

Wyre and Preston North 2.7% swing Lab to Con



*John Shedwick	Con	2,640	72.6	+ 0.6
Andy Meredith	Lab	843	23.2	- 4.8
Peter Lawrence	LD	153	4.2	

West Lancashire East

West Lancashire 7.9% swing Con to OWL



Robert Bailey	Con	1,796	41.6	- 5.6
Ian Davis	OWL	1,365	31.6	+10.2
Terence Devine	Lab	1,010	23.4	- 1.4
Ruxandra-Mihaela Trandafoiu	LD	143	3.3	

West Lancashire North

South Ribble 0.45% swing Lab to Con



David Westley	Con	2,805	68.9	+13.3
Damian Owen	Lab	1,017	25.0	+12.4
Dermot O'Hara	LD	250	6.1	- 25.7

West Lancashire West

West Lancashire 0.25% swing Con to Lab



*David M. O'Toole	Con	2,261	57.5	- 4.8
Claire Cooper	Lab	1,312	33.4	- 4.3
David Thomas	LD	358	9.1	

Whitworth and Bacup

Rossendale and Darwen swing incalculable



Scott Smith	Con	1,040	33.4	- 11.2
Alan Neal	Cmty	980	31.4	
Barbara Ashworth	Lab	894	28.7	- 15.3
Daniel Brogan	Grn	204	6.5	

Wyre Rural Central

77% Lancaster and Fleetwood
23% Wyre and Preston North

2.75% swing Con to Lab



Matthew Salter	Con	2,513	67.3	- 3.6
Richard Johnson	Lab	740	19.8	+ 1.9
Susan White	Grn	382	10.2	- 1.0
Bethany Frost	LD	98	2.6	

Wyre Rural East

6% Lancaster and Fleetwood
94% Wyre and Preston North

4.6% swing Lab to Con



*Shaun Turner	Con	3,309	68.3	+17.1
David Gale	Lab	840	17.3	+ 7.9
Nicholas Danby	Grn	430	8.9	+ 3.7
Andrew Stevenson	LD	223	4.6	
Jonathan Binnie	SDP	45	0.9	

Summary of results: Lancashire

	Year	Elec	%Poll	Con	Lab	LD	Grn	Ind	Other
Accrington North	2021	10,061	30.1	34.2	54.0		6.7		5.2
	2017	10,736	29.2	36.6	63.4				
Accrington South	2021	9,956	35.5	49.8	43.7		6.5		
	2017	10,523	34.2	44.6	47.1				8.3
Accrington West and Oswaldtwistle Central	2021	10,475	42.2	44.6	49.2		6.1		
	2017	10,868	34.2	27.1	66.7				6.1
Brierfield and Nelson West	2021	12,612	55.7	38.0	56.4	2.5	3.0		
	2017	11,482	58.4	42.0	52.7	5.3			
Burnley Central East	2021	11,641	32.3	19.0	50.1	15.2	15.7		
	2017	10,906	27.8	20.1	60.4	13.4	6.1		
Burnley Central West	2021	10,824	32.3	24.1	15.5	11.2	31.4	17.8	
	2017	10,706	30.2	21.3	28.8	28.1	10.2	4.3	7.4
Burnley North East	2021	10,772	40.8	21.5	50.3	21.7	6.5		
	2017	10,416	34.0	13.8	48.6	35.2	2.4		
Burnley Rural	2021	11,415	36.4	39.1	13.4	18.9	24.3	4.3	
	2017	11,250	32.7	38.7	15.0	24.3	3.1	10.4	8.5
Burnley South West	2021	11,726	29.6	23.1	24.8	24.6	4.6	22.8	
	2017	11,352	28.2	20.6	30.8	37.5	4.4	6.7	
Burscough and Rufford	2021	10,430	40.4	50.6	42.2	7.1			
	2017	9,973	41.5	52.4	47.6				
Chorley Central	2021	11,413	37.0	34.0	57.2		8.8		
	2017	10,916	41.7	31.7	52.7	4.5		5.2	5.9
Chorley North	2021	10,046	29.2	28.6	59.9		11.5		
	2017	9,917	34.5	26.9	59.5	5.5			8.1
Chorley Rural East	2021	9,954	41.1	33.3	61.1		5.6		
	2017	9,465	44.7	32.7	59.3	3.0			2.8
Chorley Rural West	2021	10,841	43.8	48.5	41.0	5.3	5.2		
	2017	10,696	42.9	51.6	36.6	7.6			4.3
Chorley South	2021	11,763	30.7	27.5	60.1		12.4		
	2017	11,489	33.7	26.9	53.0	15.0			5.1
Clayton with Whittle	2021	10,929	39.2	43.0	48.1	4.1	4.8		
	2017	10,230	37.6	53.5	40.8				5.7
Cleveleys East	2021	10,762	32.0	69.0	24.1	2.4	4.5		
	2017	10,357	36.8	65.9	34.1				
Cleveleys South and Carleton	2021	10,303	39.0	59.3	30.3	4.5	5.9		
	2017	10,164	37.2	67.5	25.3		7.2		
Clitheroe	2021	12,977	34.1	29.8	16.7	29.6	4.7	19.1	
	2017	11,932	33.1	42.1	16.0	41.9			
Euxton, Buckshaw and Astley	2021	12,604	38.2	52.6	34.9	2.0	4.7	5.7	
	2017	11,466	41.6	52.6	42.2				5.2
Fleetwood East	2021	11,304	28.9	26.9	53.8	1.3	3.9	10.9	3.2
	2017	10,944	32.3	36.9	57.5		3.0	2.6	
Fleetwood West and Cleveleys West	2021	11,809	32.0	52.8	33.0	1.2	3.4	9.7	
	2017	11,535	33.9	50.4	35.9		2.7	1.9	9.1
Fylde East	2021	11,517	32.1	40.6	16.9	2.9		39.6	
	2017	10,604	34.3	27.3	14.3		6.3	52.0	
Fylde South	2021	9,689	32.3	61.3	11.3		8.7	18.7	
	2017	8,823	36.3	55.7	15.6	4.7		23.9	
Fylde West	2021	10,603	35.3	69.3	18.9	11.7			
	2017	10,030	41.2	40.9	9.0	2.6		44.5	2.9
Great Harwood, Rishton and Clayton-le-Moors	2021	19,481	34.5	38.6	38.6	2.4	4.6	10.0	5.6
	2017	20,714	32.5	41.3	43.3		7.7		7.7
Heysham	2021	11,403	30.8	38.4	34.4	2.4	6.0	18.8	
	2017	10,905	31.2	51.8	33.8	4.2	2.6		7.5
Hoghton with Wheelton	2021	9,934	40.2	47.3	37.1	5.1	10.5		
	2017	9,851	42.1	46.5	44.2	5.8	3.4		
Lancaster Central	2021	11,304	40.8	16.3	23.6		60.1		
	2017	10,128	42.2	20.1	26.3		51.8		1.8
Lancaster East	2021	13,523	30.2	10.0	46.9	1.9	41.2		
	2017	11,022	34.2	10.2	53.4	3.4	33.0		

Summary of results: Lancashire - continued

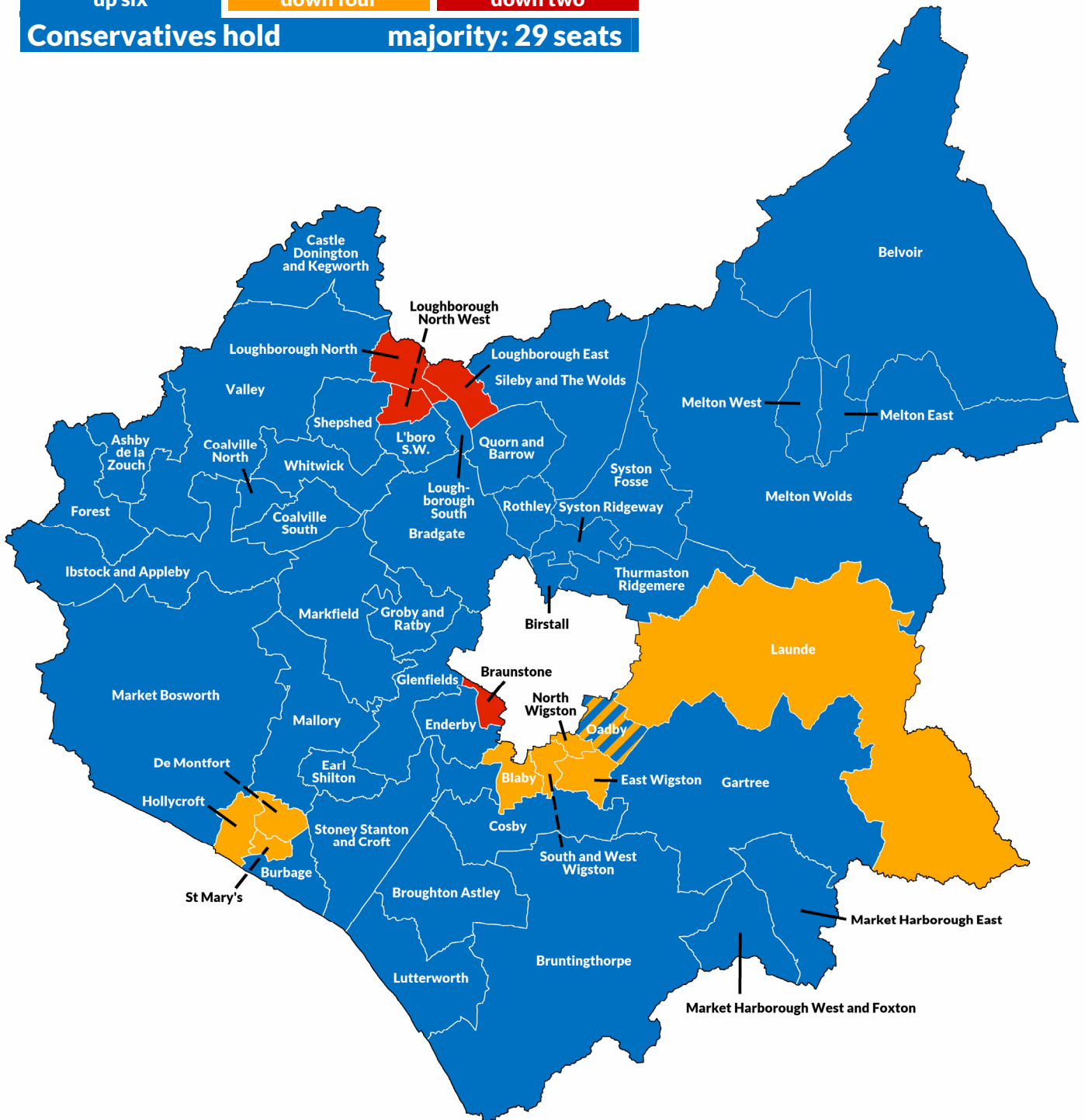
	Year	Elec	%Poll	Con	Lab	LD	Grn	Ind	Other
Lancaster Rural East	2021	10,484	43.0	43.5	24.3	23.7	8.4		
	2017	9,912	43.2	54.0	22.0	17.3	6.8		
Lancaster Rural North	2021	9,906	40.7	56.1	26.9	7.2	9.8		
	2017	9,480	44.2	55.0	28.1	12.9	4.0		
Lancaster South East	2021	12,276	31.6	20.0	49.1	5.7	25.3		
	2017	12,117	32.5	29.3	45.2	9.4	15.2		
Leyland Central	2021	10,803	32.8	37.9	54.5	3.0	4.5		
	2017	10,755	35.6	44.8	49.6	5.6			
Leyland South	2021	10,153	36.7	47.9	41.1	11.0			
	2017	10,141	37.3	47.8	40.0	12.2			
Longridge with Bowland	2021	11,233	33.2	64.1	20.2	5.5	10.3		
	2017	10,767	32.4	69.8	21.3	8.9			
Lostock Hall and Bamber Bridge	2021	11,150	32.9	51.5	44.0	4.4			
	2017	10,942	31.0	51.8	42.3	6.0			
Lytham	2021	10,509	43.9	46.4	8.0	3.1		42.5	
	2017	10,373	40.1	45.9	9.2	5.7	2.6		36.6
Mid-Rosendale	2021	11,232	40.7	49.3	50.7				
	2017	11,038	39.9	50.1	49.9				
Morecambe Central	2021	11,656	28.2	19.1	36.1	36.1	3.0	5.7	
	2017	11,057	27.5	33.9	49.9	4.5	2.7		9.0
Morecambe North	2021	10,463	37.4	57.7	27.2	5.5	9.6		
	2017	10,157	37.6	63.2	22.0	8.1	6.6		
Morecambe South	2021	11,072	31.6	45.1	34.3	2.7	2.8	15.0	
	2017	10,732	30.8	49.1	40.4				10.5
Moss Side and Farington	2021	10,129	32.8	60.9	27.0	4.0	6.4		1.7
	2017	9,244	36.2	68.3	22.9	8.8			
Nelson East	2021	12,256	39.6	35.4	57.3	3.6	3.7		
	2017	11,621	40.0	32.1	57.1				10.8
Ormskirk	2021	11,604	38.0	17.8	46.8	2.3			33.1
	2017	10,622	42.2	32.2	46.9		3.1		20.9
Oswaldtwistle	2021	9,541	37.4	55.0	36.2	1.4	3.2		4.3
	2017	10,173	33.9	56.2	27.2				16.6
Padiham and Burnley West	2021	10,552	35.4	62.1	4.8	7.9	5.1		
	2017	10,369	32.6	21.1	29.8	9.9	1.9		39.2
Pendle Central	2021	11,028	30.7	52.9	17.0	30.0			
	2017	10,831	32.7	42.0	20.4	32.0			5.7
Pendle Hill	2021	11,437	45.8	55.9	30.4	13.6			
	2017	11,273	40.9	69.2	19.9	6.8	4.1		
Pendle Rural	2021	21,459	36.2	43.4	13.1	33.1	10.4		
	2017	21,134	40.0	40.0	10.5	31.9	6.6	11.0	
Penwortham East and Walton-le-Dale	2021	10,414	35.9	52.3	41.8	5.9			
	2017	10,229	35.8	54.4	39.1	6.5			
Penwortham West	2021	11,479	44.4	28.0	18.3	49.5	4.2		
	2017	11,446	41.8	38.0	14.7	47.4			
Poulton-le-Fylde	2021	12,013	36.2	69.7	21.5	2.8	6.0		
	2017	11,291	36.4	72.1	20.1		7.8		
Preston Central East	2021	11,451	30.2	18.2	75.9	5.9			
	2017	10,691	33.8	18.9	74.2	6.9			
Preston Central West	2021	13,384	21.4	26.2	54.8	19.0			
	2017	9,946	29.9	23.0	55.7	15.0			6.3
Preston City	2021	11,314	27.5	20.8	68.0	7.4			3.8
	2017	10,019	33.0	20.0	71.0				9.0
Preston East	2021	10,760	26.1	40.3	53.2	6.5			
	2017	11,017	28.5	35.4	46.2	6.2			12.1
Preston North	2021	11,234	40.9	50.1	30.7	19.2			
	2017	11,113	41.8	59.1	23.7	9.4	3.7		3.6
Preston Rural	2021	11,562	36.8	66.8	23.2	9.9			
	2017	9,248	40.6	70.6	13.3	9.6	2.8		3.7
Preston South East	2021	11,081	21.0	18.3	68.0	5.0		8.8	
	2017	11,119	26.4	17.1	74.1				8.9

Summary of results: Lancashire - continued

	Year	Elec	%Poll	Con	Lab	LD	Grn	Ind	Other
Preston South West	2021	10,812	32.3	24.2	38.2	10.8		26.8	
	2017	11,060	35.4	34.1	37.2	22.1			6.7
Preston West	2021	10,648	35.6	39.8	16.7	43.5			
	2017	10,355	38.1	35.7	15.9	42.5	1.9		
Ribble Valley North East	2021	12,611	38.6	53.0	18.0	4.8	6.5	17.7	
	2017	11,362	35.7	70.4	15.7	13.9			
Ribble Valley South West	2021	11,717	38.2	67.0	16.6	8.9	7.4		
	2017	11,581	35.2	68.6	17.4	8.9	5.1		
Rossendale East	2021	10,199	34.4	26.1	41.5		6.8	25.6	
	2017	10,122	34.8	46.6	44.0		3.8		5.6
Rossendale South	2021	9,681	38.8	50.1	41.1		8.8		
	2017	9,631	37.1	51.9	42.7		5.4		
Rossendale West	2021	10,677	37.8	42.1	44.0			13.9	
	2017	10,718	35.5	54.4	40.8		4.8		
St Annes North	2021	10,637	35.9	59.0	17.1	23.9			
	2017	10,174	38.4	56.7	13.8	24.4	5.1		
St Annes South	2021	10,913	35.1	60.0	20.3	8.1	11.7		
	2017	10,393	35.4	61.1	17.7	11.8	9.3		
Skelmersdale Central	2021	11,249	27.3	10.3	64.5	1.3	2.7	19.5	1.6
	2017	10,801	27.2	12.0	88.0				
Skelmersdale East	2021	11,058	34.4	35.7	45.4	2.0	10.0	6.9	
	2017	10,801	27.2	12.0	88.0				
Skelmersdale West	2021	11,238	32.5	14.2	58.7	6.1		21.1	
	2017	10,877	34.4	41.5	58.5				
Skerton	2021	10,428	24.9	29.6	48.2	4.6	8.9	8.8	
	2017	9,939	26.2	32.0	53.0	7.5			7.5
South Ribble East	2021	11,071	32.5	61.4	32.1	6.4			
	2017	10,520	34.7	64.0	25.9	5.6	4.5		
South Ribble West	2021	10,956	41.1	68.6	23.5	7.9			
	2017	10,781	39.8	72.7	17.1	10.2			
Thornton and Hambleton	2021	10,636	34.4	72.6	23.2	4.2			
	2017	10,182	34.5	72.0	28.0				
West Lancashire East	2021	11,330	38.3	41.6	23.4	3.3			31.6
	2017	10,921	37.3	47.2	24.8		3.4		24.6
West Lancashire North	2021	11,807	34.8	68.9	25.0	6.1			
	2017	11,341	36.9	55.6	12.6	31.8			
West Lancashire West	2021	10,375	38.2	57.5	33.4	9.1			
	2017	10,259	35.1	62.3	37.7				
Whitworth and Bacup	2021	10,048	31.4	33.4	28.7		6.5		31.4
	2017	9,870	30.9	44.6	44.0				11.3
Wyre Rural Central	2021	10,780	34.9	67.3	19.8	2.6	10.2		
	2017	10,177	37.7	70.9	17.9		11.2		
Wyre Rural East	2021	12,218	40.0	68.3	17.3	4.6	8.9		0.9
	2017	11,437	42.8	51.2	9.4		5.2	30.2	4.0

Leicestershire

<h2 style="margin: 0;">42</h2> <p style="margin: 0;">up six</p>	<h2 style="margin: 0;">9</h2> <p style="margin: 0;">down four</p>	<h2 style="margin: 0;">4</h2> <p style="margin: 0;">down two</p>
Conservatives hold		majority: 29 seats



Ward history of Leicestershire

	1973	1977	1981	1985	1989	1993	1997	2001	2005	2009	2013	2017	2021
Asfordby	Blue	Blue	Blue	Blue	Blue	Blue	Blue	Blue	Blue	Blue	Blue	Blue	Blue
Ashby-de-la-Zouche	Green	Blue	Blue	Blue	Blue	Red	Red	Red	Blue	Blue	Blue	Blue	Blue
Belvoir	Blue	Blue	Blue	Blue	Blue	Blue	Blue	Blue	Blue	Blue	Blue	Blue	Blue
Birstall	Blue	Blue	Blue	Blue	Blue	Orange	Orange	Orange	Orange	Orange	Blue	Blue	Blue
Blaby and Glen Parva	Blue	Blue	Orange	Orange	Orange	Orange	Orange	Orange	Orange	Orange	Orange	Orange	Orange
Bradgate	Orange	Blue	Blue	Blue	Blue	Blue	Blue	Blue	Blue	Blue	Blue	Blue	Blue
Braunstone	Orange	Green	Blue	Blue	Blue	Red	Red	Red	Red	Red	Red	Red	Red
Broughton Astley	Blue	Blue	Blue	Blue	Blue	Blue	Blue	Blue	Blue	Blue	Blue	Blue	Blue
Bruntingthorpe	Blue	Blue	Blue	Blue	Blue	Blue	Blue	Blue	Blue	Blue	Blue	Blue	Blue
Burbage	Orange	Blue	Blue	Blue	Blue	Blue	Blue	Blue	Blue	Orange	Orange	Blue	Blue
Castle Donington	Blue	Blue	Red	Blue	Blue	Red	Red	Blue	Blue	Blue	Blue	Blue	Blue
Coalville North	Red	Red	Red	Blue	Blue	Red	Red	Red	Red	Grey	Red	Red	Blue
Coalville South	Red	Red	Red	Blue	Blue	Red	Red	Red	Red	Orange	Orange	Orange	Blue
Cosby and Countesthorpe	Blue	Blue	Blue	Blue	Blue	Blue	Blue	Blue	Blue	Blue	Blue	Blue	Blue
De Montfort	Orange	Blue	Blue	Blue	Blue	Orange	Blue	Blue	Blue	Blue	Blue	Orange	Orange
Earl Shilton	Red	Blue	Red	Red	Red	Red	Red	Red	Red	Blue	Blue	Blue	Blue
East Wigston	Blue	Blue	Blue	Blue	Blue	Orange	Orange	Blue	Orange	Orange	Orange	Orange	Orange
Enderby and Lubbethorpe	Blue	Blue	Blue	Blue	Blue	Blue	Blue	Blue	Blue	Blue	Blue	Blue	Blue
Forest and Appleby	Red	Red	Red	Blue	Blue	Red	Red	Red	Red	Blue	Red	Red	Blue
Gartree	Blue	Blue	Blue	Blue	Blue	Blue	Blue	Blue	Blue	Blue	Blue	Blue	Blue
Glenfields	Orange	Blue	Blue	Blue	Blue	Blue	Blue	Blue	Blue	Blue	Blue	Blue	Blue
Groby and Ratby	Green	Blue	Blue	Blue	Blue	Blue	Blue	Blue	Blue	Blue	Blue	Blue	Blue
Hollycroft	Red	Blue	Orange	Orange	Orange	Orange	Orange	Orange	Orange	Orange	Orange	Orange	Orange
Ibstock and Appleby	Blue	Blue	Blue	Red	Red	Red	Red	Red	Red	Blue	Red	Blue	Blue
Launde	Blue	Blue	Blue	Blue	Orange	Orange	Orange	Orange	Orange	Orange	Orange	Orange	Orange
Loughborough East	Red	Red	Red	Blue	Blue	Red	Red	Red	Red	Red	Red	Red	Red
Loughborough North	Orange	Blue	Red	Blue	Blue	Red	Red	Red	Red	Red	Red	Red	Red
Loughborough North West	Red	Blue	Red	Blue	Blue	Red	Red	Red	Red	Red	Red	Red	Red
Loughborough South	Red	Blue	Red	Blue	Blue	Red	Red	Red	Red	Blue	Red	Blue	Blue
Loughborough South West	Blue	Blue	Blue	Blue	Blue	Blue	Blue	Blue	Blue	Blue	Blue	Blue	Blue
Lutterworth	Blue	Blue	Red	Blue	Blue	Red	Blue	Blue	Blue	Blue	Blue	Blue	Blue
Mallory	Red	Blue	Blue	Blue	Blue	Blue	Blue	Blue	Blue	Blue	Blue	Orange	Blue
Market Bosworth	Red	Blue	Blue	Blue	Blue	Blue	Blue	Blue	Blue	Blue	Blue	Blue	Blue
Market Harborough East	Blue	Blue	Orange	Orange	Orange	Orange	Orange	Orange	Orange	Orange	Orange	Orange	Orange
Market Harborough West	Blue	Blue	Blue	Blue	Blue	Blue	Blue	Blue	Blue	Blue	Blue	Blue	Blue
Markfield, Desford and Thornton	Red	Blue	Red	Blue	Blue	Red	Red	Blue	Blue	Blue	Purple	Blue	Blue
Melton East	Green	Blue	Blue	Blue	Blue	Orange	Blue	Blue	Blue	Blue	Blue	Blue	Blue
Melton West	Green	Blue	Orange	Orange	Orange	Blue	Red	Red	Red	Blue	Blue	Blue	Blue
Melton Wolds	Blue	Blue	Blue	Blue	Blue	Blue	Blue	Blue	Blue	Blue	Blue	Blue	Blue
Narborough and Whetstone	Blue	Orange	Orange	Green	Blue	Blue	Blue	Blue	Blue	Blue	Blue	Blue	Blue
North Wigston	Blue	Red	Blue	Orange	Orange	Orange	Orange	Orange	Orange	Orange	Orange	Orange	Orange
Oadby	Blue	Blue	Blue	Blue	Blue	Orange	Orange	Orange	Orange	Orange	Orange	2	Blue
Quorn and Barrow	Green	Blue	Blue	Blue	Blue	Blue	Blue	Blue	Blue	Blue	Blue	Blue	Blue
Rothley and Mountsorrel	Blue	Blue	Blue	Blue	Blue	Blue	Blue	Blue	Blue	Blue	Blue	Blue	Blue
St Mary's	Red	Blue	Red	Orange	Orange	Orange	Orange	Orange	Blue	Blue	Blue	Orange	Orange
Shepshed	Red	Blue	Red	Red	Red	Red	Red	Red	Red	Blue	Blue	Blue	Blue
Sileby and the Wolds	Blue	Blue	Blue	Blue	Blue	Blue	Blue	Blue	Blue	Blue	Blue	Blue	Blue
South and West Wigston	Orange	Blue	Orange	Orange	Orange	Orange	Orange	Orange	Orange	Orange	Orange	Orange	Orange
Stoney Stanton and Croft	Blue	Blue	Blue	Blue	Blue	Blue	Green	Blue	Blue	Blue	Blue	Blue	Blue
Syston Fosse	Blue	Blue	Blue	Blue	Blue	Blue	Blue	Blue	Blue	Blue	Blue	Blue	Blue
Syston Ridgeway	Blue	Blue	Orange	Orange	Blue	Blue	Blue	Blue	Blue	Blue	Blue	Blue	Blue
Thurmaston Ridgemere	Blue	Blue	Blue	Blue	Blue	Red	Red	Red	Blue	Blue	Red	Blue	Blue
Valley	Red	Blue	Red	Blue	Blue	Blue	Blue	Blue	Blue	Blue	Blue	Blue	Blue
Whitwick	Red	Red	Red	Blue	Blue	Red	Red	Red	Red	Blue	Red	Blue	Blue

Ashby de la Zouch

North West Leicestershire 1.75% swing Con to Lab



*John G. Coxon	Con	1,964	49.5	- 4.3
Debra L. Jackson	Lab	1,190	30.0	- 0.8
Carl C. Benfield	Grn	508	12.8	
Sheila Wyatt	LD	168	4.2	- 4.0
Claire L. O'Callaghan	Free	89	2.2	
Adam R. Tilbury	Ref	46	1.2	

Belvoir

Rutland and Melton 1.15% swing Con to Lab



Bryan Lovegrove	Con	2,530	67.7	+ 1.7
Helen L. Cliff	Lab	535	14.3	+ 4.0
Colette J. Stein	Grn	412	11.0	+ 2.1
Sue Taylor	LD	259	6.9	- 1.0

Birstall

Charnwood 4.55% swing Con to Lab



Daniel J. Grimley	Con	1,703	49.2	+ 4.6
Julie M. Palmer	Lab	1,224	35.3	+14.5
Rob Hewson	LD	531	15.3	-14.8

Blaby and Glen Parva

South Leicestershire 5.85% swing LD to Con



*Geoff Walsh	LD	1,484	48.7	- 7.8
Ryan M. Scott	Con	1,020	33.5	+ 3.9
Suresh Chauhan	Lab	304	10.0	+ 0.2
Rob Clarke	Grn	235	7.7	

Bradgate

Charnwood 2.1% swing Con to Lab



*Deborah Taylor	Con	2,486	66.5	- 1.6
Dave Berry	Lab	631	16.8	+ 2.6
Philip J.E. Mills	Grn	401	10.7	+ 6.5
Kate Tipton	LD	220	5.9	- 2.4

Braunstone

South Leicestershire 1.3% swing Con to Lab



*Amanda J. Hack	Lab	1,271	44.7	- 2.0
Nigel Grundy	Con	1,142	40.1	- 4.6
David J. Di Palma	Ind	181	6.4	
Mary D. Kapadia	Grn	174	6.1	
Chris Merrill	LD	73	2.6	

Broughton Astley


South Leicestershire 17.3% swing Con to LD



Neil D. Bannister	Con	1,589	52.8	- 17.1
Mark Graves	LD	969	32.2	+17.5
Christina Emmett	Lab	239	7.9	- 7.3
Mark A. Green	Grn	210	7.0	

Bruntingthorpe

57% Harborough, 43% South Leicestershire
4.7% swing Con to LD



*Blake L. Pain	Con	2,478	59.8	- 8.1
Stephen J.C. Walkley	LD	747	18.0	+ 1.3
David R.F. Gair	Lab	545	13.1	- 2.1
Mary B. Smith	Grn	371	9.0	

Burbage

Bosworth 7.75% swing Con to LD



*Amanda V. Wright	Con	1,963	48.3	- 5.9
Barry R. Walker	LD	1,693	41.7	+ 9.6
Robert Martin	Lab	372	9.2	+ 0.1
Roger Hill	SDP	29	0.7	

Castle Donington and Kegworth

North West Leicestershire 5.5% swing Con to Lab



*Trevor J. Pendleton	Con	1,537	46.6	- 10.8
Michael D. Hay	Lab	849	25.7	+ 0.2
Tony Saffell	Ind	565	17.1	
Lucy J. Pratt	Grn	232	7.0	
Moirra Lynch	LD	111	3.4	- 4.8

Coalville North

North West Leicestershire 10.65% swing Lab to Con



Craig A. Smith	Con	1,357	42.8	+13.9
*Terri Eynon	Lab	1,069	33.7	- 7.4
Marie French	LD	480	15.1	- 2.1
David M. Robinson	Grn	132	4.2	
Graham R. Partner	FBM	127	4.0	

Coalville South


North West Leicestershire 11.25% swing LD to Con



Keith Merrie	Con	1,584	43.2	+15.4
*Michael B. Wyatt	LD	1,144	31.2	- 7.2
Charlotte R. Le Gry	Lab	688	18.7	- 7.1
Mark J. Burns	Grn	202	5.5	
Sadie Cubitt	Free	47	1.3	

Cosby and Countesthorpe

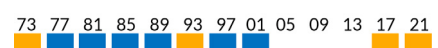
South Leicestershire 6.35% swing Con to LD



Les Phillimore	Con	1,962	58.4	- 5.4
Paul M. Hartshorn	LD	506	15.0	+ 7.3
Zachary T. Atkins	Lab	455	13.5	- 8.1
Will Read	Grn	434	12.9	

De Montfort

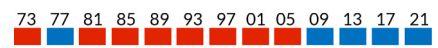
Bosworth 2.5% swing Con to LD



*Michael T. Mullaney	LD	1,957	55.7	+ 2.9
Jan Kirby	Con	1,303	37.1	- 2.1
Heather M. White	Lab	252	7.2	- 0.7

Earl Shilton

Bosworth 2.85% swing Lab to Con



Richard G. Allen	Con	1,762	61.7	+ 2.3
Rick Middleton	Lab	553	19.3	- 3.4
Sandra Francks	LD	290	10.1	+ 0.5
Lewis J. Orton	Grn	153	5.4	
Peter A. Cheshire	Ref	94	3.3	

East Wigston

Harborough 14.1% swing LD to Con



*Michael H. Charlesworth	LD	1,390	44.8	- 15.4
Liz Darling	Con	1,292	41.6	+12.8
Rob Brannen	Lab	279	9.0	- 1.9
Christopher M. Cooper-Hayes	Grn	141	4.5	

Enderby and Lubbethorpe

South Leicestershire 1.15% swing Con to Lab



*Helen L. Richardson	Con	1,206	55.3	- 0.6
Lisa J. Pendery-Hunt	Lab	639	29.3	+ 1.7
Steven Travis	Grn	214	9.8	
Bev Walsh	LD	121	5.6	- 3.1

Forest and Measham

North West Leicestershire 9.0% swing Lab to Con



Robert Ashman	Con	1,620	52.8	+ 9.8
*Sean D. Sheahan	Lab	1,114	36.3	- 8.2
James J. Harrison	Grn	200	6.5	
Yorick Lynch	LD	69	2.3	- 1.5
Mick Gee	Ref	62	2.0	



Gartree

91% Harborough, 9% Rutland and Melton
4.1% swing Con to LD



Kevin Feltham	Con	2,357	62.1	- 5.4
Trish Formoy	LD	537	14.1	+ 2.8
Aime M. Armstrong	Lab	510	13.4	+ 1.8
Gillian Buswell	Grn	388	10.2	+ 5.0

Glenfields, Kirby Muxloe and Leicester Forests

93% Charnwood, 7% South Leicestershire



*Lee M. Breckon	Con	2,839	56.3	- 3.1
Nick Chapman	Con	2,827	56.1	+ 6.5
Malcolm F. Fox	Lab	1,153	22.9	+ 7.8
Tony Deakin	Grn	734	14.6	+ 5.0
Bettina J. Atkinson	Grn	596	11.8	
Helen Gambardella	LD	495	9.8	- 0.6
Mat Mortel	LD	285	5.7	- 3.2

Groby and Ratby

35% Bosworth, 65% Charnwood
0.95% swing Lab to Con



*Ozzy O'Shea	Con	2,396	75.4	- 0.8
Rebecca L. Pawley	Lab	357	11.2	- 2.7
Ted Hollick	LD	280	8.8	+ 3.1
Mark Wren	Grn	144	4.5	

Hollycroft

Bosworth 0.2% swing Con to LD



*David C. Bill	LD	1,592	57.1	+ 3.2
Russ Roberts	Con	906	32.5	+ 2.8
Andre Wheeler	Lab	288	10.3	+ 0.3

Ibstock and Appleby

North West Leicestershire 1.95% swing Lab to Con



*Dan Harrison	Con	1,925	56.4	+ 3.9
Carissma Griffiths	Lab	1,010	29.6	0.0
David Wyatt	LD	273	8.0	+ 0.7
Ian P. Wilson	Grn	202	5.9	

Launde

Rutland and Melton 8.95% swing LD to Con



*Simon J. Galton	LD	1,986	45.1	- 10.9
Michael K. Rickman	Con	1,796	40.8	+ 7.0
Matt Smith	Lab	392	8.9	+ 3.8
Melanie J. Wakley	Grn	222	5.1	+ 3.1

Loughborough East

Loughborough 2.4% swing Lab to Con



*Jewel Miah	Lab	1,477	58.3	- 3.4
Judy Shields	Con	628	24.8	+ 1.4
David N. Kellock	Grn	246	9.7	+ 5.6
Emmanuel Fantaisie	LD	93	3.7	- 0.9
Chris Cooper	Ref	86	3.4	

Loughborough North

Loughborough 6.9% swing Lab to Con



*Betty Newton	Lab	1,138	44.1	- 5.2
Julie A. Mather	Con	1,122	43.5	+ 8.6
Wesley G. Walton	Grn	214	8.3	+ 3.2
Philip Thornborow	LD	103	4.0	+ 0.3

Loughborough North West

Loughborough 4.1% swing Lab to Con



*Max Hunt	Lab	1,187	50.9	+ 2.2
Pauline C. Ranson	Con	846	36.3	+10.6
Nigel J. Feetham	Grn	151	6.5	+ 4.2
Jim Adcock	LD	103	4.4	+ 1.5
Damian Cosgrove	TUSC	41	1.8	

Loughborough South

Loughborough 0.3% swing Lab to Con



*Ted Parton	Con	1,318	48.1	+ 0.1
Gill Bolton	Lab	1,083	39.5	- 0.5
Naomi E. Bottomley	Grn	234	8.5	+ 4.8
Alex Guerrero	LD	105	3.8	0.0

Loughborough South West

Loughborough 3.9% swing Con to Lab



*Jonathan Morgan	Con	1,850	45.4	- 7.4
Rowan Myall	Lab	987	24.2	+ 0.4
Aidan J. Reed	LD	757	18.6	+ 7.0
Paul J. Goodman	Grn	369	9.1	+ 2.7
Jim Foxall	Ref	104	2.6	

Lutterworth

South Leicestershire 7.35% swing Con to Lab



*Rosita Page	Con	2,170	55.7	- 7.0
Paul M. Beadle	Lab	971	24.1	+ 7.7
Martin Sarfas	LD	489	12.5	- 8.3
Carl A. Tiivas	Grn	294	7.6	

Mallory

Bosworth 6.5% swing LD to Con



Ross L. Hills	Con	1,536	46.4	+12.1
Mark Sheppard-Bools	LD	1,468	44.4	- 0.9
Jim Buck	Lab	302	9.1	- 3.6

Market Bosworth

Bosworth 3.4% swing Con to LD



Bertie Harrison-Rushton	Con	2,541	66.7	- 4.4
Muriel J. Crooks	LD	521	13.6	+ 2.4
Kevin V.A. Ennis	Lab	399	10.4	- 2.1
Alec Duthie	Grn	344	9.0	



Market Harborough East

Harborough 4.55% swing LD to Con



Barry Champion	Con	1,887	42.1	+ 1.7
*Sarah Hill	LD	1,712	38.2	- 8.2
Maria E. Panter	Lab	506	11.3	+ 2.2
Mary S. Morgan	Grn	371	8.3	+ 4.3

Market Harborough West and Foxton

Harborough 6.15% swing LD to Con



Phil King	Con	1,762	45.5	+ 0.3
Peter James	LD	938	24.2	- 12.0
Darren N. Woodiwiss	Grn	606	15.6	+ 8.5
Anne Pridmore	Lab	560	14.4	+ 3.0

Markfield, Desford and Thornton

Bosworth 0.2% swing Lab to Con



*Peter A. Bedford	Con	2,091	54.0	+ 6.4
Andy Furlong	Lab	951	24.5	+ 6.0
Robin Webber-Jones	LD	608	15.7	+ 7.3
Matthew A. Thorogood	Grn	175	4.5	
Bill Piper	Ref	43	1.1	

Melton East

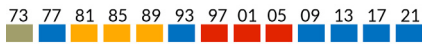
Rutland and Melton 9.9% wing Con to Lab



*Pam Posnett	Con	1,826	54.0	- 10.2
Tim Litt	Lab	800	23.6	+ 9.6
Simon R. Lumley	Ind	332	9.8	
Martyn Gower	Grn	246	7.3	- 0.2
Carol Weaver	LD	103	3.0	- 2.3
Marcus Wilson	Ref	72	2.1	

Melton West

Rutland and Melton 0.35% swing Con to Lab



Mark Frisby	Con	1,425	53.3	- 7.3
Pip Allnatt	Lab	620	23.2	- 6.6
Alastair J. McQuillan	Grn	397	14.8	
Marilyn M. Gordon	Ind	229	8.6	

Melton Wolds

Rutland and Melton 3.75% swing Con to Lab



*Joe Orson	Con	2,416	64.3	- 5.3
Carol Hopkinson	Lab	460	12.2	+ 2.2
Hamish J.C. McAuley	LD	447	11.9	+ 3.9
Steven J. Carter	Ind	430	11.4	

Narborough and Whetstone

South Leicestershire 0.25% swing Lab to Con



*Terry J. Richardson	Con	1,755	61.2	- 4.7
Steve Cooper	Lab	602	21.0	- 5.2
Mike Jelfs	Grn	348	12.1	
Antony R. Moseley	LD	161	5.6	

North Wigston

Harborough 3.0% swing LD to Con



*Linda M. Broadley	LD	1,264	44.4	- 7.2
Mukesh Dave	Con	852	29.9	- 1.2
Richard J. Keenan	Lab	548	19.2	+ 2.0
Richard Ansell	Grn	182	6.4	

Oadby

Harborough



*Dean A. Gamble	LD	2,338	39.5	- 6.0
Kamal Ghattoraya	Con	2,274	38.4	+ 6.4
*Jeffrey Kaufman	LD	2,249	38.0	- 5.5
Priti Joshi	Con	2,242	37.9	+ 8.1
Hajira H. Piranie	Lab	1,004	17.0	- 3.6
Helen Morrison	Lab	998	16.9	- 1.1
Bethan L. Painter	Grn	439	7.4	
Sakile C. Simpson	Grn	290	4.9	

Quorn and Barrow

Loughborough 2.65% swing Con to Lab



*Hilary J. Fryer	Con	1,952	54.7	+ 0.7
Josh Clayton	Lab	1,000	28.0	+ 6.0
Mia A. Woolley	Grn	373	10.4	+ 6.2
Carolyn Thornborow	LD	158	4.4	- 7.1
Andy McWilliam	Ref	82	2.3	

Rothley and Mountsorrel

Charnwood 12.15% swing Con to Lab



Leon Hadji-Nikolaou	Con	1,804	56.0	- 7.6
Liz Blackshaw	Lab	1,072	33.2	+16.7
Michelle E. Nelson	Grn	203	6.3	
Alistair P. Duffy	LD	141	4.4	- 6.7

St Mary's

Bosworth 2.7% swing Con to LD



*Stuart L. Bray	LD	1,384	51.3	+ 6.6
Tom Lee	Con	930	34.5	+ 1.2
Rosie				
Lythgoe-Cheetham	Lab	362	13.4	+ 1.0
Paul Forrest	SDP	18	0.7	

Shepshed

Loughborough 5.85% swing Lab to Con



*Christine M. Radford	Con	2,051	60.0	+ 9.0
Jane Lennie	Lab	946	27.7	- 2.7
John Hounsome	Grn	239	7.0	+ 4.6
Katy Brookes-Duncan	LD	177	5.2	- 0.7

Sileby and the Wolds

5% Charnwood, 95% Loughborough
1.05% swing Con to Lab



*Richard J. Shepherd	Con	1,722	57.2	- 2.2
Andrew J.R. Seggie	Lab	618	20.5	- 0.1
Billy Richards	Grn	382	12.7	+ 7.4
Ian R. Sharpe	LD	187	6.2	- 3.1
Pete Morris	Ref	61	2.0	
George F. Addinall	FBM	37	1.2	

South and West Wigston

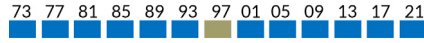
Harborough 7.4% swing LD to Con



*Bill Boulter	LD	1,065	50.3	- 10.4
Oliver Bryan	Con	628	29.6	+ 4.4
Steve Maggs	Lab	318	15.0	+ 1.0
Mandy Sanders	Grn	105	5.0	

Stoney Stanton and Croft

South Leicestershire 8.05% swing Con to LD



Maggie Wright	Con	2,494	63.1	- 10.1
Luke G. Cousin	LD	611	15.4	+ 6.0
Steve Crane	Lab	493	12.4	- 4.9
Nick Cox	Grn	351	8.9	

Syston Fosse

Charnwood 17.45% swing Con to Grn



*James M. Poland	Con	1,820	59.5	- 8.1
Laurie Needham	Grn	980	32.0	+26.8
Samantha Zubrute	Lab	256	8.4	- 6.5

Syston Ridgeway

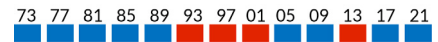
Charnwood 22.35% swing Con to Grn



Tom Barkley	Con	1,291	47.4	- 10.2
Louisa C. Wait	Grn	1,169	42.9	+34.5
Lyndsey H. Derbyshire	Lab	259	9.5	- 11.3

Thurmaston Ridgemere

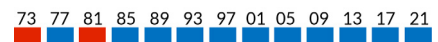
Charnwood 8.45% swing Lab to Con



*Brenda J. Seaton	Con	1,648	65.0	+11.0
Abe Khayer	Lab	699	27.5	- 5.9
Nitesh P. Dave	LD	186	7.3	

Valley

North West Leicestershire 0.85% swing Con to Lab



*Nick Rushton	Con	2,643	61.7	- 1.5
Gregory V. Parle	Lab	765	17.8	+ 0.2
Ben Woolley	Grn	457	10.6	
Paul Tyler	LD	306	7.2	- 3.9
Gareth C. Bott	Ref	107	2.5	

Whitwick

North West Leicestershire 6.15% swing Lab to Con



*Tony Gillard	Con	2,250	62.2	+ 8.1
Dave Everitt	Lab	950	26.2	- 4.2
Liz Fletcher	Grn	181	5.0	
Jake Windram	LD	147	4.1	- 2.9
Sophie C. Cruse	Free	51	1.4	
David A. Gunn	Ref	36	1.0	

Summary of results: Leicestershire

	Year	Elec	%Poll	Con	Lab	LD	Grn	Ind	Other
Ashby de la Zouch	2021	10,277	38.7	49.5	30.0	4.2	12.8		3.4
	2017	9,159	33.7	53.8	30.8	8.2			7.1
Belvoir	2021	9,886	38.1	67.7	14.3	6.9	11.0		
	2017	9,487	35.4	66.0	10.3	7.9	8.9		6.7
Birstall	2021	10,838	32.2	49.2	35.3	15.3			
	2017	10,388	34.3	44.6	20.8	30.1			4.3
Blaby and Glen Parva	2021	9,549	32.1	33.5	10.0	48.7	7.7		
	2017	9,408	32.5	29.6	9.8	56.5			4.0
Bradgate	2021	10,464	36.1	66.5	16.8	5.9	10.7		
	2017	9,888	34.9	68.1	14.2	8.3	4.2		4.9
Braunstone	2021	9,806	29.2	40.1	44.7	2.6	6.4	6.1	
	2017	9,809	29.1	44.7	46.7				8.5
Broughton Astley	2021	9,071	33.4	52.8	7.9	32.2	7.0		
	2017	8,267	32.8	69.9	15.2	14.7			
Bruntingthorpe	2021	10,662	39.0	59.8	13.1	18.0	9.0		
	2017	10,043	36.2	67.9	15.2	16.7			
Burbage	2021	10,064	40.5	48.3	9.2	41.7			0.7
	2017	9,491	39.9	54.2	9.1	32.1			4.4
Castle Donington and Kegworth	2021	9,471	34.9	46.6	25.7	3.4	7.0	17.1	
	2017	8,909	29.9	57.4	25.5	8.2			8.7
Coalville North	2021	10,356	30.7	42.8	33.7	15.1	4.2		4.0
	2017	9,761	28.9	28.9	41.1	17.2		2.3	10.2
Coalville South	2021	11,015	33.4	43.2	18.7	31.2	5.5		1.3
	2017	9,710	31.0	27.8	25.8	38.4			7.9
Cosby and Countesthorpe	2021	10,243	33.0	58.4	13.5	15.0	12.9		
	2017	9,883	32.4	63.8	21.6	7.7			6.8
De Montfort	2021	10,196	34.6	37.1	7.2	55.7			
	2017	9,979	38.0	39.2	7.9	52.8			
Earl Shilton	2021	10,498	27.3	61.7	19.3	10.1	5.4		3.3
	2017	10,113	27.4	59.4	22.7	9.6			8.2
East Wigston	2021	8,688	35.9	41.6	9.0	44.8	4.5		
	2017	8,442	37.3	28.8	10.9	60.2			
Enderby and Lubbethorpe	2021	8,373	26.3	55.3	29.3	5.6	9.8		
	2017	7,660	26.7	55.9	27.6	8.7			7.7
Forest and Measham	2021	9,815	31.5	52.8	36.3	2.3	6.5		2.0
	2017	9,030	28.0	43.0	44.5	3.8			8.6
Gartree	2021	10,942	34.9	62.1	13.4	14.1	10.2		
	2017	10,065	34.7	67.5	11.6	11.3	5.2		4.3
Glenfields, Kirby Muxloe and Leicester Forests	2021	18,093	24.8	56.2	22.9	7.7	13.2		
	2017	17,555	28.8	54.5	13.5	9.7	9.6		12.7
Groby and Ratby	2021	9,416	33.9	75.4	11.2	8.8	4.5		
	2017	9,346	32.6	76.2	13.9	5.7			4.1
Hollycroft	2021	10,261	27.3	32.5	10.3	57.1			
	2017	9,855	28.7	29.7	10.0	53.9			6.3
Ibstock and Appleby	2021	10,307	33.3	56.4	29.6	8.0	5.9		
	2017	9,484	30.2	52.5	29.6	7.3			10.5
Launde	2021	10,553	41.9	40.8	8.9	45.1	5.1		
	2017	9,630	42.0	33.8	5.1	56.0	2.0		3.0
Loughborough East	2021	9,687	26.4	24.8	58.3	3.7	9.7		3.4
	2017	9,382	26.4	23.4	61.7	4.6	4.1		6.1
Loughborough North	2021	9,759	26.6	43.5	44.1	4.0	8.3		
	2017	10,207	26.6	34.9	49.3	3.7	5.1		6.9
Loughborough North West	2021	9,877	23.8	36.3	50.9	4.4	6.5		1.8
	2017	10,173	22.6	25.7	48.7	2.9	2.3	16.2	4.0
Loughborough South	2021	10,141	27.3	48.1	39.5	3.8	8.5		
	2017	9,581	28.9	48.0	40.0	3.8	3.7		4.5
Loughborough South West	2021	10,568	38.7	45.4	24.2	18.6	9.1		2.6
	2017	10,804	35.3	52.8	23.8	11.6	6.4		5.3

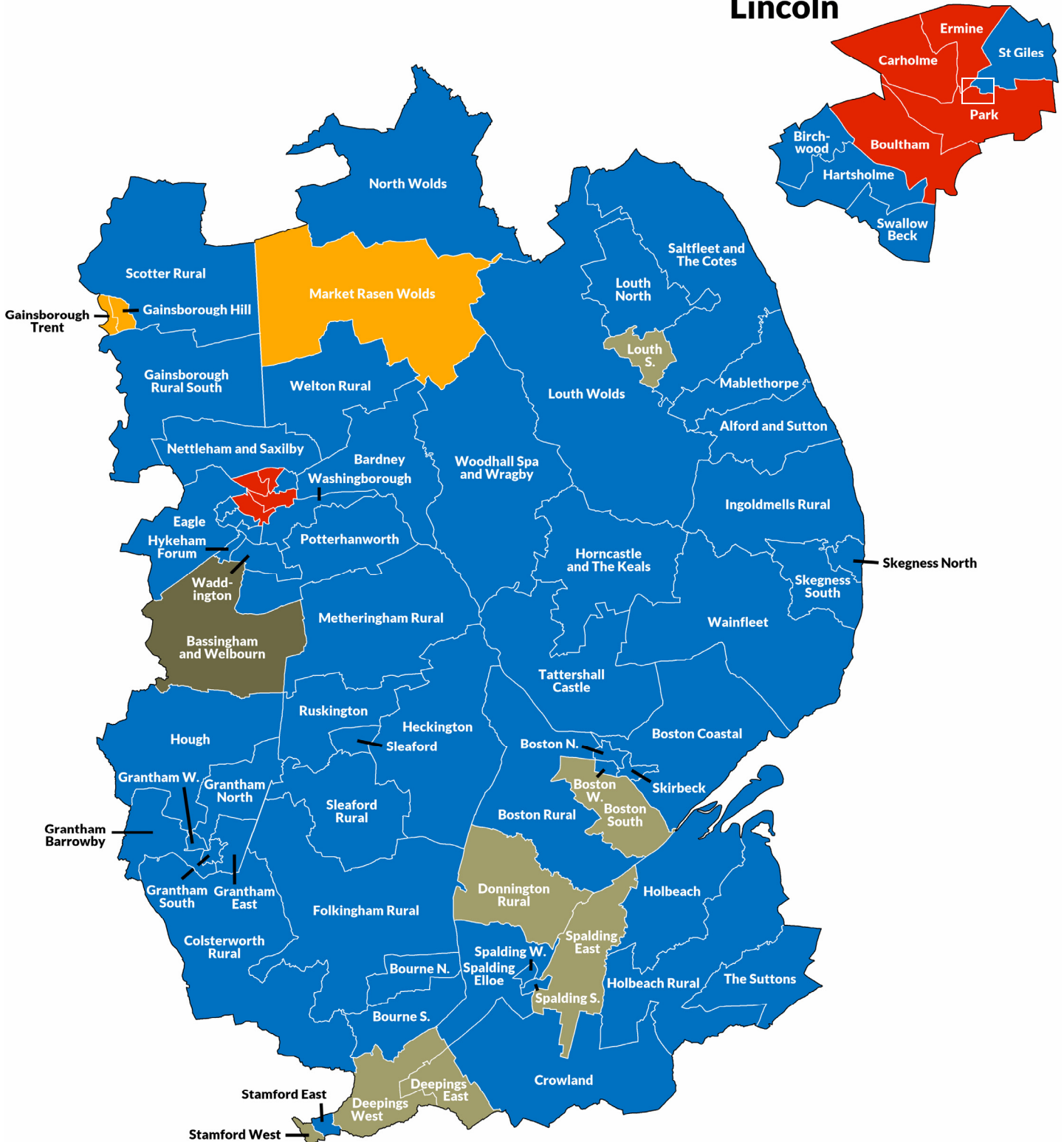
Summary of results: Leicestershire - continued

	Year	Elec	%Poll	Con	Lab	LD	Grn	Ind	Other
Lutterworth	2021	9,743	40.2	55.7	24.1	12.5	7.6		
	2017	8,958	38.2	62.7	16.4	20.8			
Mallory	2021	10,166	32.8	46.4	9.1	44.4			
	2017	9,972	34.8	34.3	12.7	45.3			7.6
Market Bosworth	2021	9,254	41.6	66.7	10.4	13.6	9.0		
	2017	8,934	40.6	71.1	12.5	11.2			5.1
Market Harborough East	2021	10,888	41.4	42.1	11.3	38.2	8.3		
	2017	10,359	39.8	40.4	9.1	46.4	4.0		
Market Harborough West and Foxton	2021	10,709	36.4	45.5	14.4	24.2	15.6		
	2017	9,920	35.3	45.2	11.4	36.2	7.1		
Markfield, Desford and Thornton	2021	10,049	38.7	54.0	24.5	15.7	4.5		1.1
	2017	9,529	36.4	47.6	18.5	8.4			25.3
Melton East	2021	10,857	31.4	54.0	23.6	3.0	7.3	9.8	2.1
	2017	10,375	31.3	64.2	14.0	5.3	7.5		8.8
Melton West	2021	10,434	25.8	53.3	23.2		14.8	8.6	
	2017	9,805	24.9	60.6	29.8	9.6			
Melton Wolds	2021	9,737	38.9	64.3	12.2	11.9		11.4	
	2017	9,224	34.4	69.6	10.0	8.0	7.3		5.1
Narborough and Whetstone	2021	10,605	27.2	61.2	21.0	5.6	12.1		
	2017	10,481	26.1	65.9	26.2				7.7
North Wigston	2021	8,470	34.0	29.9	19.2	44.4	6.4		
	2017	8,223	35.6	31.1	17.2	51.6			
Oadby	2021	16,803	35.3	38.2	16.9	38.8	6.1		
	2017	17,058	34.1	30.9	19.3	44.5			5.3
Quorn and Barrow	2021	10,366	34.6	54.7	28.0	4.4	10.4		2.3
	2017	9,915	34.7	54.0	22.0	11.5	4.2		8.1
Rothley and Mountsorrel	2021	10,290	31.5	56.0	33.2	4.4	6.3		
	2017	9,460	28.9	63.6	16.5	11.1			8.7
St Mary's	2021	8,626	31.4	34.5	13.4	51.3			0.7
	2017	8,296	33.8	33.3	12.4	44.7		2.7	6.7
Shepshed	2021	11,372	30.2	60.0	27.7	5.2	7.0		
	2017	10,809	33.3	51.0	30.4	5.9	2.4		10.1
Sileby and The Wolds	2021	9,665	31.3	57.2	20.5	6.2	12.7		3.2
	2017	9,346	32.2	59.4	20.6	9.3	5.3		5.3
South and West Wigston	2021	8,542	25.2	29.6	15.0	50.3	5.0		
	2017	8,270	27.1	25.2	14.0	60.7			
Stoney Stanton and Croft	2021	10,388	38.6	63.1	12.4	15.4	8.9		
	2017	9,699	30.2	73.2	17.3	9.4			
Syston Fosse	2021	8,499	36.1	59.5	8.4		32.0		
	2017	8,211	31.1	14.9	4.7	7.4			5.2
Syston Ridgeway	2021	8,757	31.2	47.4	9.5		42.9		
	2017	8,631	25.5	57.6	20.8	6.0	8.4		7.1
Thurmaston Ridgemere	2021	8,749	29.2	65.0	27.5	7.3			
	2017	8,340	28.3	54.0	33.4	5.8			6.8
Valley	2021	10,104	42.6	61.7	17.8	7.2	10.6		2.5
	2017	9,591	40.1	63.2	17.6	11.1			8.0
Whitwick	2021	9,653	37.7	62.2	26.2	4.1	5.0		2.4
	2017	9,492	35.2	54.1	30.4	7.0			8.3

Lincolnshire



Lincoln



Ward history of Lincolnshire

	1973	1977	1981	1985	1989	1993	1997	2001	2005	2009	2013	2017	2021
Alford and Sutton			Blue	Blue	Blue	Blue	Blue	Blue	Blue	Blue	Blue	Blue	Blue
Bardney and Cherry Willingham	Green	Green	Green	Orange	Green	Green	Green	Blue	Blue	Blue	Blue	Blue	Blue
Bassingham	Blue	Blue	Blue	Blue	Blue	Blue	Blue	Blue	Blue	Blue	Blue	Blue	Blue
Birchwood			Orange	Red	Red	Red	Red	Red	Red	Blue	Red	Blue	Blue
Boston Coastal	Green	Green	Green	Green	Dark Blue	Blue	Blue	Blue	Blue	Blue	Purple	Blue	Blue
Boston North	Blue	Blue	Blue	Red	Red	Red	Red	Red	Red	Blue	Purple	Blue	Blue
Boston Rural	Blue	Blue	Blue	Blue	Blue	Blue	Green	Blue	Blue	Green	Blue	Blue	Blue
Boston South	Blue	Blue	Blue	Orange	Orange	Orange	Orange	Blue	Green	Blue	Green	Green	Green
Boston West	Green	Green	Green	Blue	Blue	Blue	Blue	Red	Red	Green	Purple	Blue	Blue
Boultham	Blue	Blue	Red	Red	Red	Red	Red	Red	Red	Red	Red	Red	Red
Bourne North	Blue	Blue	Blue	Blue	Green	Green	Green	Green	Blue	Blue	Blue	Blue	Blue
Bourne South	Blue	Blue	Blue	Blue	Blue	Blue	Blue	Blue	Blue	Blue	Green	Blue	Blue
Carholme	Blue	Blue	Blue	Blue	Red	Red	Red	Red	Red	Red	Red	Red	Red
Colsterworth Rural								Blue	Blue	Blue	Blue	Blue	Blue
Crowland	Blue	Blue	Blue	Blue	Blue	Blue	Blue	Blue	Blue	Blue	Blue	Blue	Blue
Deepings East	Blue	Blue	Orange	Orange	Orange	Orange	Blue	Red	Red	Blue	Red	Blue	Green
Deepings West and Rural								Blue	Blue	Blue	Blue	Blue	Green
Donington Rural	Blue	Blue	Green	Blue	Blue	Green	Green	Green	Blue	Blue	Blue	Blue	Green
Eagle and Hykeham West	Blue	Blue	Blue	Blue	Blue	Red	Blue	Blue	Blue	Orange	Orange	Blue	Blue
Ermine and Cathedral	Light Blue	2	Red	Red	Red	Red	Red	Red	Red	Blue	Red	Blue	Red
Folkingham Rural	Green	Blue	Blue	Blue	Blue	Blue	Blue	Blue	Blue	Blue	Blue	Blue	Blue
Gainsborough Hill	Red	Red	Orange	Orange	Orange	Orange	Orange	Orange	Orange	Orange	Purple	Orange	Orange
Gainsborough Rural South	Green	Blue	Green	Green	Blue	Blue	Blue	Blue	Orange	Blue	Blue	Blue	Blue
Gainsborough Trent	Orange	Blue	Orange	Orange	Green	Red	Orange	Orange	Orange	Orange	Orange	Green	Orange
Grantham Barrowby	Red	Blue	Red	Red	Red	Red	Red	Red	Red	Blue	Blue	Blue	Blue
Grantham East	Red	Red	Red	Red	Red	Red	Red	Red	Red	Blue	Blue	Blue	Blue
Grantham North	Blue	Blue	Red	Blue	Red	Red	Blue	Red	Red	Blue	Red	Blue	Blue
Grantham South	Blue	Blue	Red	Orange	Red	Red	Blue	Red	Red	Blue	Blue	Blue	Blue
Grantham West	Blue	Blue	Blue	Blue	Blue	Blue	Blue	Blue	Blue	Blue	Blue	Blue	Blue
Hartsholme	Light Blue	Blue	Red	Red	Red	Red	Red	Red	Red	Blue	Purple	Blue	Blue
Heckington												Blue	Blue
Holbeach	Blue	Green	Green	Orange	Blue	Blue	Blue	Blue	Blue	Blue	Blue	Blue	Blue
Holbeach Rural	Blue	Green	Blue	Blue	Blue	Blue	Blue	Blue	Blue	Blue	Blue	Blue	Blue
Horncastle and the Keels	Blue	Green	Green	Blue	Blue	Orange	Orange	Blue	Blue	Green	Green	Blue	Blue
Hough	Green	Blue	Blue	Blue	Blue	Blue	Blue	Blue	Blue	Blue	Green	Blue	Blue
Hykeham Forum	Red	Blue	Blue	Blue	Blue	Orange	Orange	Orange	Orange	Orange	Orange	Blue	Blue
Ingoldmells Rural	Blue	Blue	Orange	Blue	Blue	Orange	Blue	Blue	Blue	Blue	Blue	Blue	Blue
Louth North	Green	Green	Blue	Orange	Blue	Blue	Orange	Blue	Blue	Blue	Red	Blue	Blue
Louth South	Green	Blue	Blue	Orange	Blue	Red	Red	Red	Red	Red	Red	Red	Green
Louth Wolds	Blue	Blue	Blue	Blue	Blue	Blue	Blue	Blue	Blue	Blue	Blue	Blue	Blue
Mablethorpe	Blue	Blue	Orange	Orange	Orange	Orange	Orange	Red	Red	Blue	Purple	Red	Blue

Ward history of Lincolnshire - continued

	1973	1977	1981	1985	1989	1993	1997	2001	2005	2009	2013	2017	2021	
Market Rasen Wolds	Green	Green	Green	Blue	Blue	Blue	Blue	Blue	Blue	Blue	Blue	Blue	Blue	Orange
Metheringham Rural	Green	Green	Light Blue	Blue	Blue	Blue	Blue	Blue	Blue	Blue	Blue	Blue	Blue	Blue
Nettleham and Saxilby	Blue	Blue	Blue	Orange	Orange	Orange	Orange	Orange	Orange	Orange	Blue	Blue	Blue	Blue
North Wolds	Green	Green	Blue	Blue	Blue	Blue	Blue	Blue	Blue	Blue	Blue	Blue	Blue	Blue
Park	Light Blue	Light Blue	Red	Red	Red	Red	Red	Red	Red	Red	Red	Red	Red	Red
Potterhanworth and Coleby								Dark Grey	Dark Grey	Dark Grey	Dark Grey	Blue	Blue	Blue
Ruskington	Blue	Blue	Blue	Blue	Blue	Blue	Blue	Blue	Blue	Blue	Blue	Blue	Blue	Blue
St Giles	Blue	Red	Red	Red	Red	Red	Red	Red	Red	Blue	Red	Red	Blue	Blue
Saltfleet	Green	Green	Blue	Blue	Blue	Blue	Blue	Blue	Blue	Blue	Blue	Blue	Blue	Blue
Scotter Rural	Green	Blue	Orange	Orange	Orange	Orange	Orange	Blue	Blue	Blue	Blue	Blue	Blue	Blue
Skegness North	Orange	Orange	Orange	Orange	Blue	Red	Red	Red	Red	Blue	Purple	Blue	Blue	Blue
Skegness South	Blue	Blue	Blue	Orange	Blue	Blue	Blue	Blue	Red	Blue	Purple	Blue	Blue	Blue
Skirbeck	Red	Blue	Red	Red	Red	Red	Red	Blue	Orange	Blue	Purple	Blue	Blue	Blue
Sleaford	Blue	Blue	Green	Red	Red	Red	Red	Blue	Blue	Blue	Dark Grey	Blue	Blue	Blue
Sleaford Rural	Blue	Blue	Orange	Orange	Orange	Orange	Blue	Blue	Blue	Blue	Blue	Blue	Blue	Blue
Spalding East	Blue	Blue	Blue	Blue	Blue	Red	Blue	Blue	Blue	Blue	Purple	Blue	Blue	Green
Spalding Elloe	Blue	Blue	Blue	Blue	Blue	Blue	Blue	Blue	Blue	Blue	Blue	Blue	Blue	Blue
Spalding South	Blue	Blue	Blue	Blue	Red	Red	Blue	Blue	Blue	Green	Purple	Blue	Blue	Blue
Spalding West	Blue	Blue	Green	Orange	Green	Blue	Blue	Blue	Blue	Blue	Dark Grey	Green	Green	Green
Stamford East	Red	Blue	Blue	Blue	Red	Red	Red	Red	Blue	Green	Green	Blue	Blue	Blue
Stamford West	Blue	Blue	Orange	Orange	Orange	Orange	Blue	Blue	Blue	Blue	Blue	Blue	Blue	Green
Swallow Beck and Witham	Red	Blue	Blue	Blue	Red	Red	Red	Red	Red	Blue	Blue	Blue	Blue	Blue
Tattershall Castle			Blue	Blue	Blue	Blue	Blue	Blue	Blue	Blue	Purple	Blue	Blue	Blue
The Suttons	Dark Green	Dark Green	Blue	Dark Green	Blue	Blue	Blue	Blue	Dark Grey	Dark Grey	Dark Grey	Green	Blue	Blue
Waddington	Blue	Blue	Blue	Blue	Blue	Red	Blue	Blue	Blue	Blue	Blue	Blue	Blue	Blue
Wainfleet	Green	Orange	Orange	Orange	Orange	Orange	Orange	Blue	Blue	Blue	Purple	Blue	Blue	Blue
Washingborough	Green	Blue	Blue	Blue	Blue	Blue	Blue	Blue	Blue	Blue	Blue	Blue	Blue	Blue
Welton Rural	Green	Blue	Blue	Blue	Blue	Orange	Blue	Blue	Orange	Blue	Blue	Blue	Blue	Blue
Woodhall Spa	Green	Blue	Blue	Blue	Blue	Blue	Blue	Blue	Blue	Blue	Blue	Blue	Blue	Blue

Alford and Sutton

Louth and Horncastle 4.75% swing Lab to Con
73 77 81 85 89 93 97 01 05 09 13 17 21

***Colin Matthews Con 1,840 69.4 +18.3**
Isaac G. Bailey Lab 506 19.1 + 8.8
Jimmy Brookes SUDS 306 11.5

Bardney and Cherry Willington

Gainsborough 6.0% swing L Ind to Con
73 77 81 85 89 93 97 01 05 09 13 17 21

***Ian G. Fleetwood Con 1,731 61.7 + 8.4**
Chris Darcel L Ind 628 22.4 - 3.6
Sheila F. Jennings Lab 391 13.9 + 2.8
Ben Jackson Ref 54 1.9

Bassingham and Welborn

Sleaford and North Hykeham 2.55% swing Lincs Ind to Con
73 77 81 85 89 93 97 01 05 09 13 17 21

***Marianne J. Overton L Ind 1,828 55.4 - 5.4**
Russell Eckert Con 1,152 34.9 - 0.3
Vonnie Townsend Lab 319 9.7

Birchwood

Lincoln 6.15% swing Lab to Con
73 77 81 85 89 93 97 01 05 09 13 17 21

***Eddie Strengiel Con 1,343 59.0 + 9.1**
Liz Lowe Lab 725 31.9 - 3.2
John A. Radford Grn 127 5.6 + 3.8
Tony Richardson LD 81 3.6 0.0

Boston Coastal

Boston and Skegness swing incalculable
73 77 81 85 89 93 97 01 05 09 13 17 21

***Paul A. Skinner Con 1,567 56.8 +12.0**
Dale Broughton Ind 919 33.3
Carole E. Monkman Lab 271 9.8 + 1.0

Boston North

Boston and Skegness 9.2% swing Lab to Con
73 77 81 85 89 93 97 01 05 09 13 17 21

Anton Dani Con 853 51.9 +19.0
Benjamin J. Cook Lab 315 19.2 + 0.6
Neill Hastie Ind 284 17.3
Jason Stevenson LD 87 5.3 - 2.4
Richard Thornalley People 70 4.3
Matthew L. Nicholson 33 2.0

Boston Rural

Boston and Skegness 3.5% swing Lab to Con
73 77 81 85 89 93 97 01 05 09 13 17 21

***Michael Brookes Con 2,125 77.5 + 8.9**
Tony Howard Lab 352 12.8 + 1.9
Tristan T.W. Gilber People 265 9.7

Boston South

Boston and Skegness 1.7% swing Ind to Con
73 77 81 85 89 93 97 01 05 09 13 17 21

***Alison M. Austin Ind 874 40.8 - 1.6**
Tracey A. Abbott Con 703 32.8 + 1.8
Peter M. Falloon Ind 263 12.3
Alan Bell Lab 168 7.8 + 0.3
Sue Ransome Ind 97 4.5
Mike Gilbert People 36 1.7

Boston West

Boston and Skegness swing incalculable
73 77 81 85 89 93 97 01 05 09 13 17 21

Paula Ashleigh-Morris Con 752 42.9 + 6.3
Stephen V. Woodliffe Ind 490 27.9
Paul J. Goodale Lab 312 17.8 - 5.2
Gavin S. Lee People 98 5.6
Ralph Pryke LD 61 3.5 - 13.5
Tiggs
Keyword Wainwright 41 2.3

Boultham

Lincoln 1.75% swing Lab to Con
73 77 81 85 89 93 97 01 05 09 13 17 21

***Kevin J. Clarke Lab 945 48.3 - 0.9**
Henry C.A. Osbourne Con 725 37.1 + 2.6
Simon J.O. Tooke Grn 184 9.4 + 3.6
Charles A. Parker LD 101 5.2 + 1.2

Bourne North and Morton

Grantham and Stamford 3.1% swing Con to Lab
73 77 81 85 89 93 97 01 05 09 13 17 21

***Sue Woolley Con 1,962 77.8 - 3.1**
Barry W. Hare Lab 561 22.2 + 3.1

Bourne South and Thurlby

Grantham and Stamford 2.55% swing Lab to Con
73 77 81 85 89 93 97 01 05 09 13 17 21

***Robert P.H. Reid Con 1,906 70.2 +22.2**
Bob Mumby Lab 811 29.8 +17.1

Carholme

Lincoln 2.9% swing Lab to Con
73 77 81 85 89 93 97 01 05 09 13 17 21

***Rob B. Parker Lab 1,554 57.8 - 3.8**
Jack Choi Con 658 24.5 + 2.0
Nicola Watson Grn 288 10.7 + 4.6
Oliver W. Craven LD 106 3.9 - 2.0
Aston L. Readings TUSC 45 1.7
Charles W. Shaw L 36 1.3

Colsterworth Rural

Grantham and Stamford 1.4% swing Con to Lab
73 77 81 85 89 93 97 01 05 09 13 17 21

***Bob Adams Con 1,984 76.8 + 9.7**
Rob Shorrocks Lab 600 23.2 +12.5

Crowland

South Holland and the Deepings swing incalculable
73 77 81 85 89 93 97 01 05 09 13 17 21

***Nigel H. Pepper Con 2,102 78.1 - 3.9**
Richard G. Fairman Ind 588 21.9

Deepings East

20% Grantham and Stamford
80% South Holland and the Deepings
swing incalculable
73 77 81 85 89 93 97 01 05 09 13 17 21

Phil Dilks Ind 1,763 66.0
*Barry M. Dobson Con 909 34.0 - 11.1

Deepings West and Rural

39% Grantham and Stamford
61% South Holland and the Deepings
12.55% swing Con to Ind
73 77 81 85 89 93 97 01 05 09 13 17 21

Ashley J. Baxter Ind 1,621 56.3 +23.6
Andrew Halfhide Con 1,259 43.7 - 1.5

Donington Rural

South Holland and the Deepings
14.65% swing Con to Ind
73 77 81 85 89 93 97 01 05 09 13 17 21

Jane L. King Ind 1,072 49.5 +15.2
*Rodney Grocock Con 956 44.1 - 14.1
Martin Colman Grn 138 6.4

Eagle and Hykeham West

34% Lincoln, 66% Sleaford and North Hykeham
0.2% swing Con to Ind
73 77 81 85 89 93 97 01 05 09 13 17 21

***Mike Thompson Con 1,600 63.8 + 4.4**
Nikki Dillon Ind 408 16.3 + 4.8
Calum J.M. Watt Lab 362 14.4 + 3.1
Ian Broadley LD 138 5.5 - 6.0



Ermine and Cathedral

Lincoln 3.15% swing Con to Lab
73 77 81 85 89 93 97 01 05 09 13 17 21

Karen E. Lee Lab **1,291** **44.6 + 3.5**
*Christopher E. Reid Con 1,289 44.5 + 2.8
Richard A. Dale LD 159 5.5 - 0.7
Valerie A. Wilkinson Grn 159 5.5 + 1.6

Folklingham Rural

Sleaford and North Hykeham 10.85% swing Con to Ind
73 77 81 85 89 93 97 01 05 09 13 17 21

***Martin J. Hill** Con **1,985** **59.1 - 5.8**
The Chocolate Man
Hansen Ind 897 26.7 +15.9
Paul J. Richardson Lab 479 14.3 + 3.5

Gainsborough Hill

Gainsborough 13.5% swing Con to LD
73 77 81 85 89 93 97 01 05 09 13 17 21

***Matt Boles** LD **908** **61.2 +21.6**
Sheila C. Bibb Con 316 21.3 - 5.4
Michael Hancock Lab 155 10.5 -14.5
Pat O'Connor Ref 104 7.0

Gainsborough Rural South

Gainsborough 2.35% swing Lab to Con
73 77 81 85 89 93 97 01 05 09 13 17 21

***Richard D. Butroid** Con **1,915** **66.0 +11.1**
Tom Cox Lab 495 17.1 + 6.4
Velan Baptiste LD 268 9.2 -11.9
Quincy M. Connell L Ind 222 7.7



Gainsborough Trent

Gainsborough 22.15% swing Ind to LD
73 77 81 85 89 93 97 01 05 09 13 17 21

Trevor V. Young LD **1,100** **58.9 +29.3**
*Paul M. Key Ind 355 19.0 -15.0
Laura V. Ashby Con 250 13.4 - 4.6
Perry P. Smith Lab 164 8.8 - 3.5

Grantham Barrowby

4% Grantham and Stamford
96% Sleaford and North Hykeham 6.7% swing Lab to Con
73 77 81 85 89 93 97 01 05 09 13 17 21

***Mark A. Whittington** Con **1,527** **63.1 + 6.2**
Tracey A. Forman Lab 682 28.2 - 7.1
Michael J. Turner Grn 210 8.7

Grantham East

Grantham and Stamford swing incalculable
73 77 81 85 89 93 97 01 05 09 13 17 21

***Linda Wootten** Con **941** **45.4 - 6.8**
Ian E. Selby Ind 544 26.2
Staurt Fawcett Lab 381 18.4 - 8.8
Elvis I. Stooke Ind 157 7.6
Stephen R. Hewardine Ind 50 2.4

Grantham North

74% Grantham and Stamford
26% Sleaford and North Hykeham 3.25% swing Con to Lab
73 77 81 85 89 93 97 01 05 09 13 17 21

***Ray Wootten** Con **2,130** **70.8 - 3.5**
Wayne A. Hasnip Lab 525 17.5 + 3.0
Ian P. Simmons Grn 353 11.7 + 6.4

Grantham South

Grantham and Stamford 5.85% swing Lab to Con
73 77 81 85 89 93 97 01 05 09 13 17 21

***Adam N. Stokes** Con **984** **44.7 + 4.8**
Lee A. Steptoe Lab 712 32.3 - 6.9
Anne E. Gayfer Grn 346 15.7 +10.9
Bruce V. Wells Ind 122 5.5
Louis J. Stead Ind 38 1.7 - 0.6

Grantham West

Grantham and Stamford 3.6% swing Con to Lab
73 77 81 85 89 93 97 01 05 09 13 17 21

***Richard G. Davies** Con **1,153** **63.1 + 2.0**
Vi King Lab 479 26.2 + 9.2
Christopher R. Morgan Grn 196 10.7 + 3.5

Hartsholme

Lincoln 6.2% swing Lab to Con
73 77 81 85 89 93 97 01 05 09 13 17 21

Mike Clarke Con **1,182** **50.9 + 9.1**
Adelle Ellis Lab 873 37.6 - 3.3
Matt Parr Grn 191 8.2 + 5.3
James J. Charters LD 78 3.4 - 1.3

Heckington

Sleaford and North Hykeham 3.75% swing Lab to Con
73 77 81 85 89 93 97 01 05 09 13 17 21

Andrew M. Key Con **2,547** **81.5 +14.7**
Jennifer H. Peacock Lab 577 18.5 + 7.2

Holbeach

South Holland and the Deepings swing incalculable
73 77 81 85 89 93 97 01 05 09 13 17 21

Tracey A. Carter Con **1,646** **73.4 + 9.6**
Paul C. Foyster Ind 400 17.8
James D. Thomas Lab 196 8.7 - 2.7

Holbeach Rural

South Holland and the Deepings swing incalculable
73 77 81 85 89 93 97 01 05 09 13 17 21

***Peter E. Coupland** Con **1,910** **73.5 + 5.3**
Christopher Clark Grn 401 15.4
Edward G. McNally Ind 287 11.0

Horncastle and the Keals

Louth and Horncastle 9.0% swing Con to Lab
73 77 81 85 89 93 97 01 05 09 13 17 21

William Gray Con **1,406** **50.1 -13.3**
Dominic J. Hinkins Lab 689 24.5 + 4.7
Bill Aron Ind 678 24.2
Simon Claxton SUDS 34 1.2

Hough

Sleaford and North Hykeham 6.35% swing Ind to Con
73 77 81 85 89 93 97 01 05 09 13 17 21

***Alexander Maughan** Con **2,074** **58.4 + 5.3**
Paul Wood Ind 1,084 30.5 - 7.4
Andrew Blackwell Lab 395 11.1 + 2.1

Hykeham Forum

Lincoln 6.05% swing Lab to Con
73 77 81 85 89 93 97 01 05 09 13 17 21

***Stephen P. Roe** Con **1,595** **72.6 +15.2**
Calvin J. Rodgerson Lab 601 27.4 + 3.1

Ingoldmells Rural

19% Boston and Skegness
81% Louth and Horncastle 3.3% swing Lab to Con
73 77 81 85 89 93 97 01 05 09 13 17 21

***Colin J. Davie** Con **1,672** **67.1 + 3.8**
Janet P. Shaw Lab 347 13.9 - 2.8
Danny Brookes SUDS 241 9.7
Steve Walmsley SUDS 233 9.3

Louth North

Louth and Horncastle swing incalculable
73 77 81 85 89 93 97 01 05 09 13 17 21

Alex M. Hall Con **1,098** **42.5 -14.1**
Andrew Leonard Ind 912 35.3
David Hall Lab 574 22.2 -21.2

Louth South

Louth and Horncastle swing incalculable

73 77 81 85 89 93 97 01 05 09 13 17 21

*Sarah R. Parkin	Ind	884	31.4
Jill Makinson-Sanders	Ind	824	29.3 + 1.4
Terry Taylor	Con	538	19.1 - 7.3
Ros Jackson	Lab	473	16.8 - 24.0
Rebecca A. Robb	Her	98	3.5

Louth Wolds

Louth and Horncastle 5.9% swing Con to Lab

73 77 81 85 89 93 97 01 05 09 13 17 21

Hugo Marfleet	Con	2,218	67.8 - 11.8
Phyll Smith	Lab	667	20.4 0.0
Daniel A. Simpson	Ind	386	11.8

Mablethorpe

Louth and Horncastle 4.7% swing Lab to Con

73 77 81 85 89 93 97 01 05 09 13 17 21

Noi Sear	Con	1,480	53.8 +20.2
*Graham E. Cullen	Lab	1,269	46.2 +10.8

Market Rasen Wolds

Gainsborough 15.15% swing Con to LD

73 77 81 85 89 93 97 01 05 09 13 17 21

Stephen Bunney	LD	1,480	45.7 +25.6
Tracey J. Coulson	Con	1,466	45.2 - 4.7
Colin Saywell	Lab	294	9.1 + 0.5

Metheringham Rural

Sleaford and North Hykeham 0.9% swing L Ind to Con

73 77 81 85 89 93 97 01 05 09 13 17 21

*Rob Kendrick	Con	1,534	62.7 + 3.7
Nick Byatt	L Ind	573	23.4 + 1.9
Calvin Bissitt	Lab	340	13.9 - 0.4

Nettleham and Saxilby

Gainsborough 1.25% swing LD to Con

73 77 81 85 89 93 97 01 05 09 13 17 21

*Jackie Brockway	Con	2,052	66.5 - 1.4
Angela M. White	LD	478	15.5 - 3.9
Morag A. Green	Lab	336	10.9 + 1.1
Benjamin J.L. Loryman	Grn	220	7.1

North Wolds

Gainsborough swing incalculable

73 77 81 85 89 93 97 01 05 09 13 17 21

Tom Smith	Con	1,686	59.7 - 15.6
Louise A. Reece	LD	720	25.5
Brian Green	Lab	419	14.8 - 9.9



Park

Lincoln 1.35% swing Lab to Con

73 77 81 85 89 93 97 01 05 09 13 17 21

*Julie E. Killey	Lab	1,010	46.9 - 6.6
Liam J. Sperrin	Con	453	21.1 - 3.9
Natasha S. Chapman	LD	364	16.9 +10.1
Sally A. Horscroft	Grn	200	9.3 + 2.8
Donald K. Penman	Ref	74	3.4
Nick Parker	TUSC	51	2.4

Potterhanworth and Coleby

Sleaford and North Hykeham 0.9% swing Lincs Ind to Con

73 77 81 85 89 93 97 01 05 09 13 17 21

Ian D. Carrington	Con	1,508	50.4 + 0.7
Peter C. Lundgren	L Ind	926	31.0 - 1.1
Linda Edwards-Shea	Lab	431	14.4 + 2.8
Stephen J. Chapman	LD	126	4.2 - 2.5

Ruskington

Sleaford and North Hykeham 9.0% swing Lab to Con

73 77 81 85 89 93 97 01 05 09 13 17 21

Richard A. Wright	Con	2,203	79.7 +29.4
Linda M. Lowndes	Lab	562	20.3 +11.4

St Giles

Lincoln 2.9% swing Lab to Con

73 77 81 85 89 93 97 01 05 09 13 17 21

Nicola F. Clarke	Con	946	40.0 + 0.5
*Robin A. Renshaw	Lab	927	39.2 - 5.3
Caroline H. Kenyon	LD	260	11.0 + 5.7
Fiona McKenna	Grn	234	9.9 + 4.7

Saltfleet and the Cotes

Louth and Horncastle swing incalculable

73 77 81 85 89 93 97 01 05 09 13 17 21

*Daniel McNally	Con	1,729	70.2 - 9.8
Terry Aldridge	Ind	394	16.0
Chris Lyons	Lab	341	13.8 - 6.2

Scotter Rural

Gainsborough 8.35% swing Con to LD

73 77 81 85 89 93 97 01 05 09 13 17 21

*Clio L. Perraton-Williams	Con	1,054	38.9 - 10.8
Lesley A. Rollings	LD	992	36.6 + 5.9
Paul D. Howitt-Cowan	Ind	390	14.4
Robert A. Adderley	Lab	276	10.2 - 1.0

Skegness North

Boston and Skegness swing incalculable

73 77 81 85 89 93 97 01 05 09 13 17 21

*Carl S. Macey	Con	1,264	55.7 + 8.3
Mark Dannatt	SUDS	639	28.1
Mark C. Anderson	Lab	368	16.2 - 8.1

Skegness South

Boston and Skegness swing incalculable

73 77 81 85 89 93 97 01 05 09 13 17 21

Susan A.J. Blackburn	Con	1,329	52.8 + 6.4
Billy Brookes	SUDS	881	35.0
Claire Poole	Lab	305	12.1 - 5.9

Skirbeck

Boston and Skegness swing incalculable

73 77 81 85 89 93 97 01 05 09 13 17 21

*Martin A. Griggs	Con	828	42.4 + 2.1
Anne M. Dorrian	Ind	652	33.4
Jackie Barton	Lab	292	14.9 - 11.7
Chris Moore	People	89	4.6
Harley D. Cook		54	2.8
Christopher Cardwell		24	1.2
Licia A.P. Pinto		15	0.8

Sleaford

Sleaford and North Hykeham 2.15% swing Con to Lab

73 77 81 85 89 93 97 01 05 09 13 17 21

Mark G. Allan	Con	1,062	45.6 - 2.3
Paul A. Edwards-Shea	Lab	475	20.4 + 2.0
Robert A. Oates	L Ind	402	17.3 + 2.0
Heather K. Lorimer	Ind	190	8.2
Susan E. Hislop	LD	105	4.5 + 1.5
Edwin Hunt	Ind	58	2.5
Robert C. Greetham	Ind	38	1.6 + 1.1

Sleaford Rural

Sleaford and North Hykeham 0.85% swing Con to Lincs Ind

73 77 81 85 89 93 97 01 05 09 13 17 21

*Andrew G. Hagues	Con	1,392	55.4 - 8.0
David Suiter	L Ind	382	15.2 - 6.3
Steve Mason	Ind	356	14.2
Keith R. White	Lab	268	10.7 - 4.4
Ian B. Smith	LD	114	4.5

Spalding East

South Holland and the Deepings swing incalculable

73 77 81 85 89 93 97 01 05 09 13 17 21

Robert A. Gibson	Ind	1,003	50.9
*Eddy Poll	Con	967	49.1 - 10.8

Spalding Elloe

South Holland and the Deepings
4.2% swing Con ton Ind



*Elizabeth J. Sneath	Con	1,284	67.0	+ 0.7
Douglas W. Dickens	Ind	254	13.3	+ 9.1
Heather J.I. Violet	Grn	206	10.8	+ 4.7
Rebecca Longbottom	Lab	171	8.9	+ 1.5

Spalding South

South Holland and the Deepings swing incalculable



Gary J. Taylor	Con	995	46.3	- 11.9
Manzur Hasan	Ind	835	38.9	
Nicholas J. Brown	Lab	209	9.7	
Martin C. Blake	Grn	109	5.1	

Spalding West

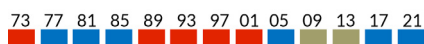
South Holland and the Deepings
29.55% swing Con to Ind



*Angela M. Newton	Ind	1,627	80.7	+34.5
David J. Denman	Con	390	19.3	- 24.6

Stamford East

Grantham and Stamford 4.8% swing Con to LD



Kelham H. Cooke	Con	1,227	46.9	+ 2.1
Harrish Bisnauthsing	LD	894	34.2	+11.7
Chris Burke	Lab	493	18.9	+ 6.7



Stamford West

Grantham and Stamford swing incalculable



Richard J. Cleaver	Ind	1,339	48.9	
Owen H.D. Pugh	Con	865	31.6	- 34.3
Jo Winterbourne	Lab	276	10.1	- 1.0
Steve Carroll	Ind	258	9.4	

Swallow Beck and Witham

Lincoln 3.55% swing Lab to Con



*Hilton Spratt	Con	1,655	59.3	+ 4.2
Callum W. Roper	Lab	789	28.3	- 2.9
Christopher Padley	Grn	182	6.5	+ 3.2
Sarah J. Uldall	LD	111	4.0	- 0.3
Deborah A. Guthrie	Ref	52	1.9	

Tattershall Castle

38% Boston and Skegness
62% Louth and Horncastle 6.45% swing Lab to Con



*Tom Ashton	Con	2,109	80.6	+11.8
Jacob F. Croft	Lab	289	11.0	- 1.1
Karen Stokes	Grn	220	8.4	

The Suttons

South Holland and the Deepings
11.8% swing Ind to Con



Jack Tyrrell	Con	1,231	54.8	+14.8
*Christopher J. Brewis	Ind	1,015	45.2	- 8.8



Waddington and Hykeham East

29% Lincoln, 71% Sleaford and North Hykeham
1.1% swing Lab to Con



Thomas J.G. Dyer	Con	1,428	63.9	+ 1.7
Sue Parker	Lab	393	17.6	- 0.5
Jacob A. Lord	L Ind	273	12.2	
Corinne N.A. Byron	LD	141	6.3	

Wainfleet

67% Boston and Skegness
33% Louth and Horncastle 10.6% swing Lab to Con



*Wendy Bowkett	Con	1,948	68.7	+23.8
Keziah M. Finnis	Lab	390	13.7	+ 2.6
Ady Findley	SUDS	282	9.9	
Jonathan M. Finnis	Grn	217	7.6	

Washingborough

54% Lincoln, 46% Sleaford and North Hykeham
0.7% swing Con to Lab



*Lindsey A. Cawrey	Con	1,632	65.5	- 2.5
Gary T. Hewson	Lab	322	12.9	- 1.1
George P. Lundgren	L Ind	205	8.2	
Terry Crawshaw	Grn	195	7.8	
Diana E. Catton	LD	86	3.5	- 8.4
Jason A. Blackmore	L	50	2.0	

Welton Rural

Gainsborough 4.5% swing Con to Ind



*Sue Rawlins	Con	1,724	56.0	- 6.4
Diana M. Rodgers	Ind	684	22.2	+ 2.6
David P. Bond	Lab	445	14.5	- 3.5
Neil Taylor	LD	224	7.3	

Woodhall Spa and Wragby

22% Gainsborough, 78% Louth and Horncastle
1.0% swing Con to Lab



*Patricia A. Bradwell	Con	2,626	81.3	- 1.0
Paul M.C. Masterman	Lab	603	18.7	+ 1.0

Summary of results: Lincolnshire

	Year	Elec	%Poll	Con	Lab	LD	Grn	L Ind	Ind	Other
Alford and Sutton	2021	7,977	33.6	69.4	19.1					11.5
	2017	7,991	36.2	41.1	10.3			39.6		8.9
Bardney and Cherry Willington	2021	8,397	33.6	61.7	13.9			22.4		1.9
	2017	8,234	34.7	53.3	11.1			26.0		9.6
Bassingham and Welbourn	2021	9,421	35.2	34.9	9.7			55.4		
	2017	8,781	36.8	35.2				60.8		4.0
Birchwood	2021	7,591	30.3	59.0	31.9	3.6	5.6			
	2017	7,803	31.8	49.9	35.1	3.6				11.2
Boston Coastal	2021	8,265	33.5	56.8	9.8				33.3	
	2017	7,871	36.2	44.8	8.8				29.1	17.3
Boston North	2021	7,882	21.0	51.9	19.2	5.3			19.3	4.3
	2017	7,405	25.8	35.9	18.6	7.7			7.1	30.3
Boston Rural	2021	8,904	31.0	77.5	12.8					9.7
	2017	8,062	33.7	68.6	10.9					20.3
Boston South	2021	8,133	26.5	32.8	7.8				57.6	1.7
	2017	7,569	30.6	31.0	7.5	1.4			42.4	17.4
Boston West	2021	7,274	24.3	42.9	17.8	3.5			30.2	5.6
	2017	6,459	30.0	36.6	23.0	17.0				23.1
Boultham	2021	6,609	29.7	37.1	48.3	5.2	9.4			
	2017	6,337	30.5	34.5	49.2	4.0				12.1
Bourne North and Morton	2021	7,124	35.8	77.8	22.2					
	2017	7,161	34.1	80.9	19.1					
Bourne South and Thurlby	2021	9,631	28.5	70.2	29.8					
	2017	8,714	28.2	48.0	11.7	8.3		32.0		
Carholme	2021	7,342	36.6	24.5	57.8	3.9	10.7			3.0
	2017	6,938	37.3	22.5	61.6	5.9				9.8
Colsterworth Rural	2021	7,339	35.9	76.8	23.2					
	2017	7,342	33.7	67.1	10.7	8.6				13.7
Crowland	2021	9,037	30.3	78.1					21.9	
	2017	8,525	31.6	82.0	10.1	7.9				
Deepings East	2021	7,847	34.2	34.0					66.0	
	2017	7,763	30.3	45.1	38.4	16.5				
Deepings West and Rural	2021	8,110	35.8	43.7					56.3	
	2017	6,714	29.3	44.4	10.5	1.5		43.6		
Donington Rural	2021	7,461	29.2	44.1			6.4		49.5	
	2017	7,444	31.2	58.2	7.6				34.3	
Eagle and Hykeham West	2021	8,534	29.6	63.8	14.4	5.5			16.3	
	2017	7,789	31.5	59.4	11.3	11.5		11.5		6.3
Ermine and Cathedral	2021	8,591	33.8	44.5	44.6	5.5	5.5			
	2017	8,718	32.3	41.7	41.1	6.2				10.8
Folkingham Rural	2021	7,797	43.2	59.1	14.3				26.7	
	2017	7,790	40.4	64.9	10.8				24.3	
Gainsborough Hill	2021	7,114	21.0	21.3	10.5	61.2				7.0
	2017	6,999	21.5	26.7	25.0	39.6				8.6
Gainsborough Rural South	2021	8,358	35.0	66.0	17.1	9.2		7.7		
	2017	8,251	36.7	54.9	10.7	21.1				13.3
Gainsborough Trent	2021	7,503	25.1	13.4	8.8	58.9			19.0	
	2017	7,423	24.6	18.0	12.3	29.6			34.0	6.1
Grantham Barrowby	2021	8,065	30.1	63.1	28.2		8.7			
	2017	8,012	28.8	56.9	35.3					7.8
Grantham East	2021	7,273	28.6	45.4	18.4				36.2	
	2017	7,278	27.6	52.2	27.2	2.9			14.6	6.0
Grantham North	2021	8,292	36.4	70.8	17.5		11.7			
	2017	8,440	33.9	74.3	14.5	5.9				11.2
Grantham South	2021	8,235	26.9	44.7	32.3		15.7		7.2	
	2017	8,044	25.1	39.9	39.2	5.2			2.3	13.4
Grantham West	2021	5,985	30.9	63.1	26.2		10.7			
	2017	5,475	29.7	61.1	17.0				14.8	7.2
Hartsholme	2021	8,212	28.3	50.9	37.6	3.4	8.2			
	2017	8,334	29.3	41.8	40.9	4.7				12.4

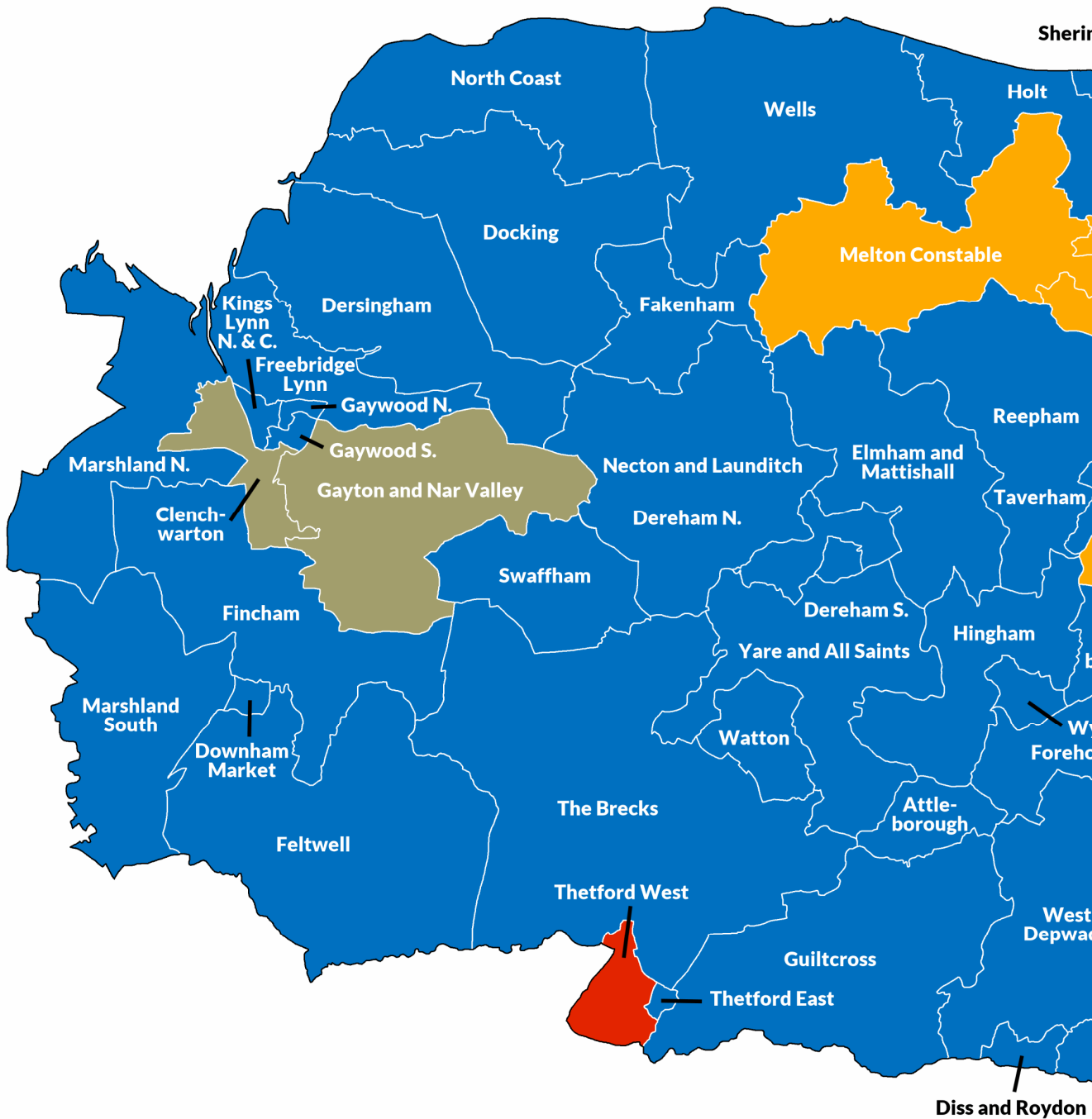
Summary of results: Lincolnshire - continued

	Year	Elec	%Poll	Con	Lab	LD	Grn	L Ind	Ind	Other
Heckington	2021	9,429	33.5	81.5	18.5					
	2017	8,909	32.2	66.8	11.3	8.0		13.9		
Holbeach	2021	8,228	27.4	73.4	8.7				17.8	
	2017	7,955	30.3	63.8	11.4					24.8
Holbeach Rural	2021	8,716	30.0	73.5			15.4		11.0	
	2017	8,499	34.0	68.2	8.9	4.3				18.6
Horncastle and The Keals	2021	8,842	32.2	50.1	24.5				24.2	1.2
	2017	8,599	32.1	63.4	19.8					16.8
Hough	2021	8,053	44.3	58.4	11.1				30.5	
	2017	8,023	40.4	53.1	9.0				37.9	
Hykeham Forum	2021	7,755	28.5	72.6	27.4					
	2017	7,253	30.0	57.4	24.3	14.0				4.3
Ingoldmells Rural	2021	7,819	32.1	67.1	13.9					19.0
	2017	7,771	34.7	63.3	16.7					20.0
Louth North	2021	8,130	32.0	42.5	22.2				35.3	
	2017	7,669	35.6	56.6	43.4					
Louth South	2021	7,966	35.4	19.1	16.8				60.7	3.5
	2017	7,809	38.2	26.4	40.8				27.9	35.3
Louth Wolds	2021	8,885	37.0	67.8	20.4				11.8	
	2017	8,825	35.1	79.6	20.4					
Mablethorpe	2021	7,966	34.8	53.8	46.2					
	2017	7,739	37.4	33.6	35.4			11.4		19.6
Market Rasen Wolds	2021	9,047	36.0	45.2	9.1	45.7				
	2017	9,023	36.8	49.9	8.6	20.1			15.2	6.2
Metheringham Rural	2021	7,545	32.6	62.7	13.9			23.4		
	2017	7,316	32.1	59.0	14.3	5.3		21.5		
Nettleham and Saxilby	2021	8,285	37.4	66.5	10.9	15.5	7.1			
	2017	7,849	36.7	67.9	9.8	19.4				2.9
North Wolds	2021	8,602	33.2	59.7	14.8	25.5				
	2017	8,423	31.1	75.3	24.7					
Park	2021	8,238	26.4	21.1	46.9	16.9	9.3			5.8
	2017	8,097	25.1	25.0	53.5	6.8		8.1		31.5
Potterhanworth and Coleby	2021	8,452	35.6	50.4	14.4	4.2		31.0		
	2017	7,898	36.5	49.7	11.6	6.7		32.1		
Ruskington	2021	8,339	33.5	79.7	20.3					
	2017	8,086	35.5	50.3	8.9			40.9		
St Giles	2021	7,796	30.4	40.0	39.2	11.0	9.9			
	2017	8,130	27.6	39.5	44.5	5.3				10.6
Saltfleet and The Cotes	2021	7,768	32.0	70.2	13.8				16.0	
	2017	7,544	31.8	80.0	20.0					
Scotter Rural	2021	8,221	33.2	38.9	10.2	36.6			14.4	
	2017	8,282	33.2	49.7	11.2	30.7				8.5
Skegness North	2021	9,234	24.7	55.7	16.2					28.1
	2017	8,840	26.7	47.4	24.3					28.3
Skegness South	2021	8,911	28.1	52.8	12.1					35.0
	2017	8,406	29.9	46.4	18.0			20.6		15.0
Skirbeck	2021	8,190	24.2	42.4	14.9				38.2	4.6
	2017	7,603	28.3	40.3	26.6			4.1		28.7
Sleaford	2021	8,850	26.6	45.6	20.4	4.5		17.3	12.3	
	2017	7,899	28.2	47.9	18.4	3.0		15.3	15.4	
Sleaford Rural	2021	7,911	31.9	55.4	10.7	4.5		15.2	14.2	
	2017	7,413	30.5	63.4	15.1			21.5		
Spalding East	2021	7,684	26.0	49.1				50.9		
	2017	7,649	28.1	59.9	9.9	6.7				23.5
Spalding Elloe	2021	7,286	26.5	67.0	8.9		10.8		13.3	
	2017	7,116	29.4	66.3	7.4	3.8			4.2	18.2
Spalding South	2021	7,794	27.6	46.3	9.7		5.1		38.9	
	2017	7,729	25.3	58.2	13.2	6.8				21.8
Spalding West	2021	7,938	25.6	19.3					80.7	
	2017	7,680	29.0	43.9	9.9				46.2	
Stamford East	2021	8,029	32.8	46.9	18.9	34.2				
	2017	8,188	28.9	44.8	12.2	21.5			12.2	9.3

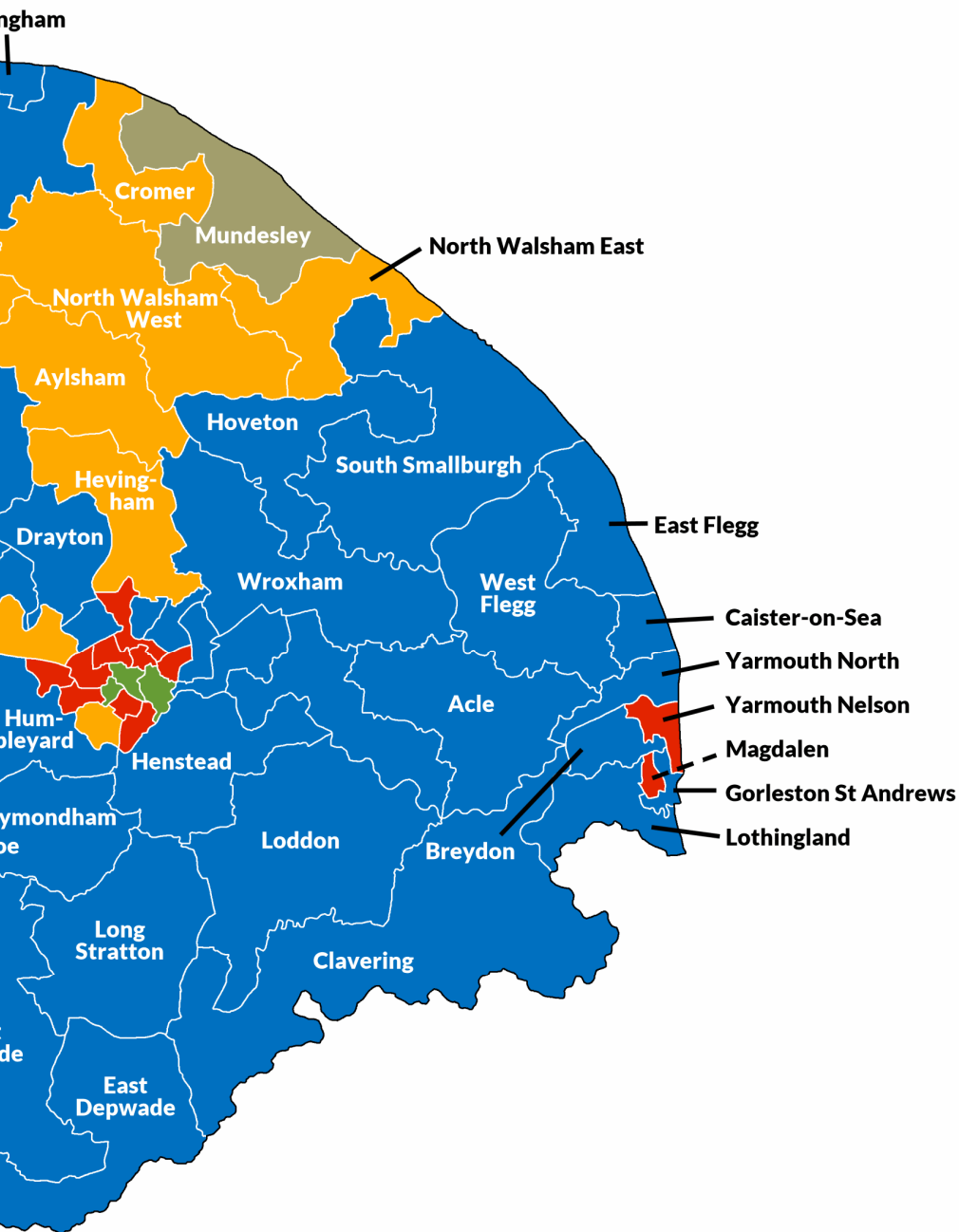
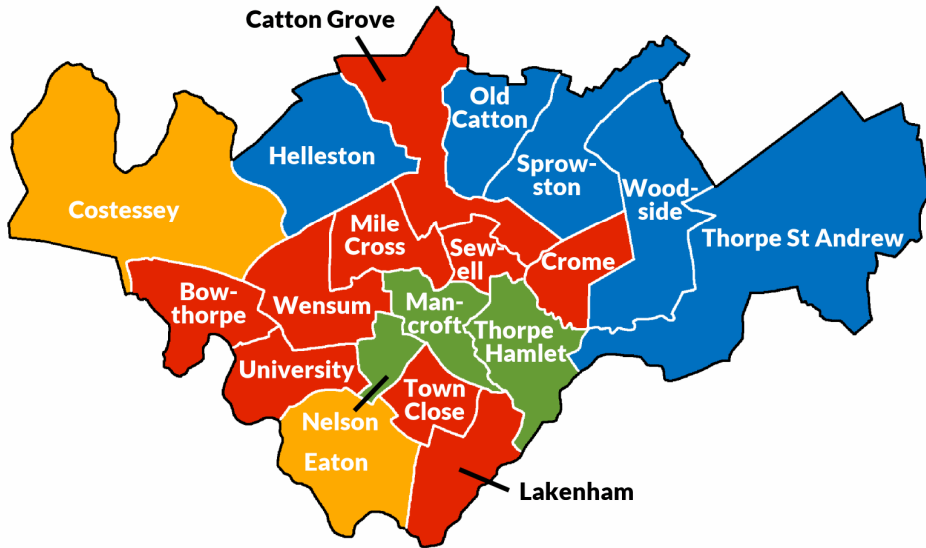
Summary of results: Lincolnshire - continued

	Year	Elec	%Poll	Con	Lab	LD	Grn	L Ind	Ind	Other
Stamford West	2021	7,723	36.2	31.6	10.1				58.3	
	2017	7,323	32.7	65.9	11.1	14.0				9.0
Swallow Beck and Witham	2021	8,086	34.6	59.3	28.3	4.0	6.5			1.9
	2017	8,197	35.7	55.1	31.2	4.3				9.4
Tattershall Castle	2021	9,028	29.2	80.6	11.0		8.4			
	2017	8,869	31.6	68.8	12.1					19.1
The Suttons	2021	7,586	30.0	54.8					45.2	
	2017	7,593	33.5	40.0	6.0				54.0	
Waddington and Hykeham East	2021	7,969	28.2	63.9	17.6	6.3		12.2		
	2017	7,651	29.0	62.2	18.1					19.7
Wainfleet	2021	9,435	30.4	68.7	13.7		7.6			9.9
	2017	9,321	33.3	44.9	11.1			20.0	2.7	21.4
Washingborough	2021	7,863	31.8	65.5	12.9	3.5	7.8	8.2		2.0
	2017	7,545	30.0	68.0	14.0	11.9				6.2
Welton Rural	2021	8,843	35.0	56.0	14.5	7.3			22.2	
	2017	8,554	35.8	62.4	18.0				19.6	
Woodhall Spa and Wragby	2021	8,707	37.6	81.3	18.7					
	2017	8,680	36.8	82.3	17.7					

Norfolk



Norwich area



Ward history of Norfolk

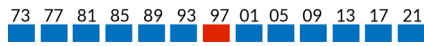
	1973	1977	1981	1985	1989	1993	1997	2001	2005	2009	2013	2017	2021
Acle	Blue	Blue	Blue	Blue	Blue	Blue	Red	Blue	Blue	Blue	Blue	Blue	Blue
Attleborough	Green	Blue	Blue	Blue	Blue	Blue	Blue	Blue	Blue	Blue	Blue	Blue	Blue
Aylsham	Blue	Blue	Blue	Blue	Blue	Blue	Red	Blue	Orange	Orange	Orange	Orange	Orange
Blofield	Blue	Blue	Blue	Blue	Blue	Blue	Blue	Blue	Blue	Blue	Blue	Blue	Blue
Bowthorpe	Red	Blue	Red	Red	Red	Red	Red	Red	Red	Blue	Red	Red	Red
Breydon	Blue	Blue	Blue	Blue	Blue	Blue	Blue	Blue	Red	Blue	Purple	Blue	Blue
Caister on Sea	Red	Red	Red	Red	Red	Red	Red	Red	Red	Blue	Red	Blue	Blue
Catton Grove	Red	Blue	Red	Red	Red	Red	Red	Red	Red	Blue	Red	Red	Red
Clavering	Blue	Blue	Orange	Orange	Orange	Orange	Orange	Blue	Orange	Blue	Blue	Blue	Blue
Clenchwarton	Red	Blue	Red	Orange	Red	Red	Red	Red	Blue	Blue	Red	Green	Green
Costessey	Red	Blue	Orange	Orange	Orange	Orange	Orange	Orange	Orange	Orange	Orange	Orange	Orange
Crome	Red	Red	Red	Red	Red	Red	Red	Red	Red	Red	Red	Red	Red
Cromer	Blue	Blue	Blue	Blue	Blue	Blue	Blue	Blue	Orange	Blue	Blue	Orange	Orange
Dereham North	Blue	Blue	Blue	Blue	Blue	Blue	Blue	Blue	Blue	Blue	Blue	Blue	Blue
Dereham South	Blue	Blue	Red	Red	Red	Red	Red	Blue	Red	Blue	Purple	Blue	Blue
Dersingham	Blue	Blue	Blue	Blue	Blue	Blue	Blue	Blue	Blue	Blue	Blue	Blue	Blue
Diss and Roydon	Blue	Blue	Blue	Blue	Blue	Blue	Blue	Blue	Orange	Orange	Blue	Blue	Blue
Docking	Blue	Blue	Blue	Blue	Blue	Blue	Blue	Blue	Blue	Blue	Blue	Blue	Blue
Downham Market	Blue	Blue	Blue	Blue	Blue	Blue	Blue	Blue	Blue	Blue	Blue	Blue	Blue
Drayton and Horsford	Blue	Blue	Blue	Orange	Orange	Orange	Blue	Blue	Blue	Blue	Blue	Blue	Blue
East Depwade	Blue	Blue	Blue	Orange	Orange	Orange	Blue	Blue	Orange	Blue	Blue	Blue	Blue
East Flegg	Blue	Blue	Blue	Blue	Blue	Blue	Blue	Blue	Blue	Blue	Purple	Blue	Blue
Eaton	Blue	Blue	Blue	Blue	Blue	Blue	Blue	Orange	Orange	Orange	Orange	Orange	Orange
Elmhall and Mattishall	Blue	Blue	Blue	Blue	Blue	Blue	Blue	Blue	Blue	Blue	Blue	Blue	Blue
Fakenham	Blue	Blue	Red	Red	Red	Red	Red	Blue	Orange	Orange	Blue	Blue	Blue
Feltwell	Blue	Blue	Blue	Blue	Blue	Blue	Orange	Blue	Blue	Blue	Blue	Blue	Blue
Fincham	Blue	Blue	Blue	Blue	Blue	Blue	Blue	Blue	Blue	Blue	Blue	Blue	Blue
Forehoe	Blue	Blue	Blue	Blue	Blue	Blue	Blue	Blue	Blue	Blue	Blue	Blue	Blue
Freebridge Lynn	Blue	Blue	Blue	Blue	Blue	Blue	Blue	Blue	Blue	Blue	Blue	Blue	Blue
Gayton and Nar Valley	Blue	Blue	Blue	Blue	Blue	Blue	Blue	Blue	Blue	Blue	Purple	Blue	Green
Gaywood North and Central	Red	Blue	Red	Blue	Blue	Red	Red	Red	Red	Blue	Purple	Blue	Blue
Gaywood South	Blue	Blue	Blue	Red	Red	Red	Red	Red	Red	Blue	Red	Blue	Blue
Gorleston St Andrews	Blue	Blue	Blue	Blue	Blue	Blue	Red	Blue	Blue	Blue	Purple	Blue	Blue
Guiltcross	Green	Blue	Blue	Blue	Blue	Blue	Blue	Blue	Blue	Blue	Blue	Blue	Blue
Hellesdon	Red	Blue	Blue	Orange	Blue	Blue	Blue	Blue	Blue	Blue	Blue	Blue	Blue
Henstead	Blue	Blue	Blue	Blue	Blue	Blue	Blue	Blue	Blue	Blue	Blue	Blue	Blue
Hevingham and Spixworth	Blue	Blue	Blue	Blue	Blue	Blue	Blue	Blue	Blue	Blue	Orange	Orange	Orange
Hingham	Blue	Blue	Blue	Red	Blue	Orange	Orange	Blue	Blue	Blue	Blue	Blue	Blue
Holt	Blue	Blue	Blue	Orange	Blue	Orange	Orange	Blue	Blue	Blue	Purple	Orange	Blue
Hoveton and Stalkham	Red	Blue	Blue	Blue	Red	Red	Red	Red	Blue	Blue	Blue	Blue	Blue
Humbleyard	Blue	Blue	Blue	Blue	Blue	Blue	Blue	Blue	Blue	Blue	Blue	Blue	Blue
Kings Lynn North and Central	Red	Red	Red	Red	Red	Red	Red	Red	Red	Blue	Red	Red	Blue

Ward history of Norfolk - continued

	1973	1977	1981	1985	1989	1993	1997	2001	2005	2009	2013	2017	2021
Lakenham	Red	Red	Red	Red	Red	Red	Red	Red	Red	Orange	Red	Red	Red
Loddon	Blue	Blue	Blue	Blue	Blue	Blue	Blue	Blue	Blue	Blue	Blue	Blue	Blue
Long Stratton	Blue	Blue	Blue	Orange	Orange	Orange	Orange	Orange	Blue	Blue	Blue	Blue	Blue
Lothingland	Blue	Blue	Blue	Orange	Blue	Blue	Red	Red	Red	Blue	Purple	Blue	Blue
Magdalen	Red	Red	Red	Red	Red	Red	Red	Red	Red	Red	Red	Red	Red
Mancroft	Red	Red	Red	Red	Red	Red	Red	Red	Red	Green	Green	Red	Green
Marshland North	Blue	Blue	Blue	Blue	Blue	Orange	Blue	Blue	Blue	Blue	Purple	Blue	Blue
Marshland South	Blue	Blue	Blue	Blue	Blue	Blue	Blue	Blue	Blue	Blue	Blue	Blue	Blue
Melton Constable	Red	Blue	Green	Blue	Red	Red	Red	Blue	Orange	Blue	Purple	Orange	Orange
Mile Cross	Red	Red	Red	Red	Red	Red	Red	Red	Red	Green	Red	Red	Red
Mundesley	Blue	Blue	Blue	Blue	Blue	Orange	Orange	Blue	Blue	Blue	Blue	Orange	Green
Necton and Launditch	Blue	Blue	Blue	Blue	Blue	Red	Blue	Blue	Blue	Blue	Blue	Blue	Blue
Nelson	Blue	Blue	Blue	Red	Orange	Orange	Red	Orange	Green	Green	Green	Red	Green
North Coast	Blue	Blue	Blue	Blue	Blue	Blue	Blue	Blue	Blue	Blue	Green	Blue	Blue
North Walsham East	Blue	Blue	Blue	Blue	Red	Red	Red	Orange	Blue	Orange	Orange	Orange	Orange
North Walsham West	Blue	Blue	Blue	Blue	Blue	Blue	Blue	Blue	Orange	Orange	Orange	Orange	Orange
Old Catton	Blue	Blue	Blue	Blue	Blue	Blue	Blue	Blue	Blue	Blue	Blue	Blue	Blue
Reepham	Red	Blue	Blue	Blue	Blue	Blue	Blue	Blue	Orange	Orange	Orange	Blue	Blue
Sewell	Red	Red	Red	Red	Red	Red	Red	Red	Red	Red	Green	Red	Red
Sheringham	Blue	Blue	Blue	Blue	Blue	Orange	Orange	Orange	Orange	Orange	Orange	Blue	Blue
South Smallburgh	Blue	Blue	Blue	Blue	Blue	Blue	Blue	Blue	Blue	Orange	Orange	Blue	Blue
Sprowston	Blue	Blue	Blue	Orange	Red	Red	Orange	Orange	Red	Blue	Blue	Blue	Blue
Swaffham	Red	Blue	Blue	Blue	Blue	Blue	Blue	Blue	Blue	Blue	Purple	Blue	Blue
Taverham	Green	Blue	Blue	Orange	Blue	Blue	Blue	Blue	Blue	Blue	Blue	Blue	Blue
The Brecks	Blue	Blue	Blue	Blue	Blue	Blue	Blue	Blue	Blue	Blue	Blue	Blue	Blue
Thetford East	Red	Red	Red	Red	Blue	Green	Red	Red	Red	Blue	Purple	Blue	Blue
Thetford West	Green	Blue	Orange	Red	Red	Red	Red	Red	Red	Green	Purple	Red	Red
Thorpe Hamlet	Green	Blue	Orange	Orange	Orange	Orange	Orange	Orange	Orange	Green	Green	Red	Green
Thorpe St Andrew	Blue	Blue	Blue	Blue	Blue	Red	Blue	Blue	Blue	Blue	Blue	Blue	Blue
Town Close	Blue	Blue	Red	Orange	Orange	Orange	Orange	Orange	Green	Green	Red	Red	Red
University	Red	Red	Red	Red	Red	Red	Red	Orange	Red	Red	Red	Red	Red
Watton	Blue	Blue	Blue	Blue	Blue	Blue	Blue	Blue	Blue	Blue	Purple	Blue	Blue
Wells	Green	Blue	Blue	Blue	Blue	Green	Green	Blue	Blue	Orange	Orange	Orange	Blue
Wensum	Blue	Blue	Blue	Red	Red	Red	Red	Red	Red	Green	Green	Red	Red
West Depwade	Blue	Blue	Blue	Blue	Blue	Blue	Blue	Blue	Blue	Blue	Blue	Blue	Blue
West Flegg	Blue	Blue	Blue	Orange	Blue	Blue	Blue	Blue	Blue	Blue	Blue	Blue	Blue
Woodside	Blue	Blue	Blue	Blue	Blue	Blue	Red	Red	Blue	Blue	Blue	Blue	Blue
Wroxham	Blue	Blue	Blue	Blue	Blue	Blue	Blue	Blue	Blue	Blue	Blue	Blue	Blue
Wymondham	Red	Blue	Red	Orange	Orange	Orange	Orange	Blue	Blue	Blue	Blue	Blue	Blue
Yare and All Saints	Blue	Blue	Blue	Blue	Blue	Blue	Blue	Blue	Blue	Blue	Blue	Blue	Blue
Yarmouth Nelson and Southtown	Red	Red	Red	Red	Red	Red	Red	Red	Red	Purple	Purple	Red	Red
Yarmouth North and Central	Red	Blue	Red	Red	Red	Red	Red	Red	Red	Blue	Red	Red	Blue

Acle

Broadland 5.45% swing Lab to Con



Lana H. Hemsall Con 1,321 54.7 + 2.4

Cathy

Cordiner-Achenbach Lab 506 21.0 - 8.5

Caroline M. Fernandez Grn 295 12.2

Emelye L. Harvey LD 293 12.1 + 2.4

Attleborough

Mid-Norfolk 0.05% swing Con to Lab



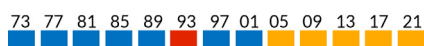
***David R.R. Oliver** Con 1,597 61.0 - 2.5

James S. Bremner Lab 559 21.4 - 2.4

Ian F. Speller LD 462 17.6 + 4.9

Aylsham

Broadland 1.9% swing LD to Con



Steve Riley LD 1,442 42.7 - 1.0

Hal Turkmen Con 1,421 42.1 + 2.8

Andrew P. Boswell Grn 234 6.9

Stephen M. Maseko Lab 202 6.0 - 6.5

Jonathan W. Rackham Ind 78 2.3

Blofield and Brundell

Broadland 2.85% swing Con to Lab



***Andrew J. Proctor** Con 1,770 58.8 - 3.8

Glenn J. Springett Lab 553 18.4 + 1.9

Jan Davis Grn 475 15.8 +10.0

Ian Wilson LD 212 7.0 - 2.8

Bowthorpe

Norwich South 2.75% swing Con to Lab



***Mike Sands** Lab 1,419 54.3 + 4.3


Roy Ashman Con 756 29.0 - 1.2

Jonathan Watson Ind 292 11.2

Sean T. Bennett LD 144 5.5 + 0.2

Breydon

Great Yarmouth 9.3% swing Lab to Con



***Carl Smith** Con 1,615 63.5 +15.8

Trevor J. Wainwright Lab 676 26.6 - 2.8

Hannah Morris Grn 171 6.7

Gareth M. Robinson LD 83 3.3

Caister-on-Sea

Great Yarmouth 4.5% swing Lab to Con



***Penny Carpenter** Con 1,642 66.9 +17.1

Stuart P. Hellingworth Lab 685 27.9 + 8.1

Kenneth P. Peterson Grn 126 5.1 - 2.0

Catton Grove

Norwich North 2.8% swing Con to Lab



***Steve Morpheus** Lab 1,321 49.9 + 2.2

Richard E. Potter Con 922 34.8 - 3.4

Tony A. Park Grn 300 11.3 + 4.5

Nigel C. Lubbock LD 105 4.0 - 0.6

Clavering

South Norfolk 1.95% swing LD to Con



Barry M. Stone Con 1,742 49.2 - 3.0

Ian C. Stone LD 947 26.7 - 6.9

Eric K. Wareham Grn 484 13.7

Alison Green Lab 369 10.4 - 3.7

Clenchwarton and King's Lynn South

North West Norfolk 0.45% swing Ind to Con



***Alexandra E. Kemp** Ind 1,280 57.9 + 5.3

Liam A. Hind Con 743 33.6 + 6.2

Adam Giles Lab 187 8.5 - 5.6

Costessey

60% South Norfolk, 40% Norwich South

3.3% swing LD to Con



Sharon L. Blundell LD 1,387 37.9 - 7.0

John D.H. Irving Con 1,261 34.4 - 0.4

Jamal Sealey Lab 730 19.9 + 4.4

Owen J. Watkins Grn 283 7.7 + 2.1

Crome

Norwich North 6.65% swing Lab to Con



Alison B. Birmingham Lab 1,073 45.2 - 4.7

Jonathan J. Emsell Con 967 40.8 + 8.6

Judith M. Ford Grn 242 10.2 + 3.8

Victor K. Scrivens LD 90 3.8

Cromer

North Norfolk 7.9% swing Con to LD



***Timothy Adams** LD 1,745 54.4 + 9.8

Richard Parker Con 1,071 33.4 - 6.0

Edwin Russell Lab 207 6.5 - 1.2

Michael Bossingham Grn 186 5.8 + 2.1

Dereham North

Mid-Norfolk 4.6% swing Con to Lab



***William R. Richmond** Con 1,409 63.3 - 2.0

Georgina K. Buntin Lab 618 27.8 + 7.2

Brendon P. Bernard LD 199 8.9 + 3.7

Dereham South

Mid-Norfolk 3.1% swing Con to Lab



***Phillip J. Duigan** Con 1,152 50.2 + 3.3

Harry E.J. Clarke Lab 997 43.4 + 9.5

Jennifer Pitchford LD 148 6.4 - 1.8

Dersingham

North West Norfolk swing incalculable



***Stuart G. Dark** Con 2,290 73.1 - 0.4

Jordan Stokes Grn 456 14.6

George Lankester Lab 238 7.6 - 8.3

Erika I. Coward LD 149 4.8 - 5.8

Diss and Roydon

South Norfolk 3.7% swing LD to Con



***Keith W. Kiddie** Con 1,512 53.6 - 0.3

Trevor L. Wenman LD 594 21.1 - 7.7

Pam Reekie Lab 454 16.1 + 2.5

David J. Reynolds Grn 259 9.2 + 5.5

Docking

North West Norfolk swing incalculable



Michael J.B. Chenery

of Horsburgh Con 1,499 56.5 - 12.1

Chris Morley Ind 706 26.6

Michelle L. Carter Lab 448 16.9 - 1.5

Downham Market

North West Norfolk 9.75% swing Con to LD



***Tony White** Con 1,395 51.9 - 8.9

Josie Ratcliffe LD 641 23.9 +10.6

Eamonn McCusker Lab 372 13.8 - 0.9

Jackie Westrop Ind 282 10.4

Drayton and Horsford

Broadland 17.2% swing Con to LD



*Anthony Adams	Con	1,311	48.3	- 15.1
Dave Thomas	LD	1,100	40.5	+19.3
Trevor W. Turk	Lab	306	11.3	- 4.1

East Depwade

South Norfolk 2.25% swing Con to Lab



*Martin J. Wilby	Con	1,700	62.7	- 4.4
James W. Eddy	Lab	453	16.7	+ 0.1
Andrew J. Newby	Grn	330	12.2	
Bernard S. Chauly	LD	227	8.4	- 7.9

East Flegg

Great Yarmouth 9.25% swing Lab to Con



James W. Bensly	Con	1,975	72.3	+17.9
Edd Bush	Lab	384	14.1	- 0.6
Hannah G. Gray	Grn	328	12.0	+ 6.4
Nicholas O. Read	LD	43	1.6	

Eaton

Norwich South 12.6% swing LD to Lab



*Brian Watkins	LD	1,640	39.3	- 7.2
Peter R. Prinsley	Lab	1,172	35.3	+18.0
John C. Ward	Con	967	23.2	- 4.9
Jane I. Saunders	Grn	395	9.5	+ 3.3

Elmham and Mattishall

Mid-Norfolk swing incalculable



*William P. Borrett	Con	2,037	64.2	- 6.8
Philip N. Morton	Grn	410	12.9	
Tara A.S. Harris	Lab	395	12.4	- 6.2
Mark Foley	LD	332	10.5	+ 0.1

Fakenham

Broadland swing incalculable



*Thomas J. Fitzpatrick	Con	1,376	51.5	- 1.1
John Rest	Ind	569	21.3	
Ruth Goodall	Lab	371	13.9	- 0.1
Kristian Marshall-Smith	Grn	356	13.3	+10.1

Feltwell

South West Norfolk swing incalculable



*Martin Storey	Con	1,983	65.2	- 3.1
Tom Ryves	Ind	456	15.0	
Christopher Harvey	Lab	416	13.7	- 8.7
Neil Aldridge	Ind	185	6.1	

Fincham

South West Norfolk swing incalculable



*rian W.C. Long	Con	1,510	59.6	+ 0.3
Alan T. Holmes	Ind	629	24.8	
Jo Smith	Lab	396	15.6	- 1.4

Forehoe

24% Mid-Norfolk, 76% South Norfolk
8.5% swing Con to LD



Daniel E. Elmer	Con	1,622	45.6	- 12.6
Vivienne H.				
Clifford-Jackson	LD	979	27.5	+ 4.4
John Morland	Lab	531	14.9	- 3.8
Ian J. Boreham	Grn	363	10.2	
Tom Matthews	Ref	64	1.8	

Freebridge Lynn

North West Norfolk 2.9% swing Grn to Con



Nick Daubney	Con	1,670	64.7	+ 7.5
Andrew M. De Whalley	Grn	510	19.7	+ 1.7
Francis L. Bone	Lab	403	15.6	+ 2.4

Gayton and Nar Valley

67% North West Norfolk 33% South West Norfolk
swing incalculable



Jim Moriarty	Ind	1,370	48.5	
Olivia V. Morris	Con	1,156	40.9	- 20.9
David Collis	Lab	298	10.6	- 8.2

Gaywood North and Central

North West Norfolk 4.75% swing Lab to Con



Graham R. Middleton	Con	1,031	56.1	+10.5
Helen P. Dalgiesh	Lab	616	33.5	+ 1.0
David R. Mills	LD	131	7.1	+ 0.8
Jim Perkins	UKIP	61	3.3	- 8.5

Gaywood South

North West Norfolk 1.85% swing Con to Lab



*Thomas E.J. Smith	Con	908	46.4	+ 0.8
Micaela R. Bartrum	Lab	724	37.0	+ 4.5
Rob Colwell	LD	228	11.6	+ 5.3
Michael Stone	UKIP	99	5.1	- 6.7

Gorleston St Andrews

Great Yarmouth 6.9% swing Lab to Con



*Graham R. Plant	Con	1,369	56.8	+10.7
Jo Thurtle	Lab	734	30.5	- 3.1
Tracey A. Darnell	Grn	181	7.5	+ 3.3
Gordon S. Smith	LD	124	5.2	

Guiltcross

15% Mid-Norfolk, 85% South West Norfolk
3.6% swing Con to Lab



*Stephen Askew	Con	1,987	66.5	- 2.4
Michael Brindle	Lab	601	20.1	+ 4.8
Beverley A. Bulmer	LD	401	13.4	- 2.3

Hellesdon

Norwich North 0.5% swing Lab to Con



*Shelagh C. Gurney	Con	1,734	59.3	- 2.2
Bibin Baby	Lab	635	21.7	- 3.2
David J. Britcher	LD	396	13.6	- 0.1
Ken Parsons	Grn	157	5.4	

Henstead


South Norfolk 7.45% swing Con to LD



*Vic J. Thomson	Con	1,744	46.9	- 10.2
David A. Fairbairn	LD	1,044	28.1	+ 4.7
Chris Smith	Lab	523	14.1	- 5.4
Julie A.C. Young	Grn	409	11.0	

Hevingham and Spixworth

Broadland 8.7% swing Con to LD



*Dan Roper	LD	1,545	59.1	+11.9
Chris Corson	Con	872	33.3	- 5.5
Tony Hemmingway	Lab	199	7.6	- 0.4

Hingham

70% Mid-Norfolk, 30% South Norfolk
swing incalculable



***Margaret Dewsbury** Con **1,644** **60.8** - **6.6**

Victoria Walters	Grn	440	16.3
Kendra Cogman	Lab	357	13.2 - 3.2
Gary M. Blundell	LD	263	9.7 - 6.5



Holt

North Norfolk 7.8% swing LD to Con



Eric Vardy Con **1,650** **47.6** + **7.8**

*Sarah E.J. Butikofer	LD	1,311	37.8 - 7.8
David Russell	Grn	292	8.4 + 5.0
Kay Montandon	Lab	212	6.1 + 0.3

Hoveton and Stalham

North Norfolk 7.45% swing LD to Con



***Nigel D. Dixon** Con **1,613** **65.0** + **5.2**

Heinrich Butikofer	LD	353	14.2 - 9.7
Richard Stowe	Lab	274	11.0 - 0.7
Michael McCartney-Filgate	Grn	157	6.3 + 1.7
Paul Rice	Ind	85	3.4

Humbleyard

South Norfolk 7.55% swing Con to Lab



David Bills Con **2,087** **52.5** - **7.2**

Simon J. Chapman	Lab	971	24.4 + 7.9
Janet M. Bearman	Grn	494	12.4
Julian L. Halls	LD	426	10.7 - 13.1



Kings Lynn

North and Central

North West Norfolk 9.4% swing Lab to Con



Lesley Bambridge Con **520** **37.7** + **7.1**

Wilfred C. Lambert	Lab	482	34.9 - 11.7
Rob Archer	Grn	256	18.6
Richard J. Coward	LD	66	4.8 - 5.2
Gary A. Bramham	Ref	56	4.1

Lakenham

Norwich South 3.55% swing Lab to Con



***Brenda L. Jones** Lab **1,453** **55.9** + **5.6**

Helen L. Betts	Con	818	31.5 +12.7
Penelope A.M. Hubble	LD	329	12.7 + 1.5

Loddon

South Norfolk 13.95% swing Con to Lab



Kay F. Mason Billig Con **2,007** **53.9** - **9.3**

Jeremy B. Rowe	Lab	1,372	36.9 +18.6
Gill Stone	LD	342	9.2 - 9.3

Long Stratton

South Norfolk 2.0% swing Con to Lab



***Alison M. Thomas** Con **1,763** **62.7** - **1.7**

David B. Vail	Lab	515	18.3 + 2.3
Shaun A. Button	Grn	275	9.8
Jon Norton	LD	260	9.2 - 10.3

Lothingland

Great Yarmouth 10.0% swing Lab to Con



Carl A. Annisson Con **1,687** **62.6** + **15.1**

Tony Wright	Lab	514	19.1 - 4.9
Adrian P. Myers	Ind	353	13.1
Trevor Rawson	Grn	139	5.2

Magdalen

Great Yarmouth 5.0% swing Lab to Con



***Colleen M. Walker** Lab **1,082** **48.2** + **0.2**

Ivan Murray-Smith	Con	978	43.6 +10.2
Georgie Oatley	Grn	183	8.2



Mancroft

Norwich South 20.5% swing Lab to Grn



Jamie Osborn Grn **1,819** **51.9** + **27.7**

Danny Douglas	Lab	1,165	33.2 - 13.3
Craigh D.J. Harvey	Con	521	14.9 - 3.0

Marshland North

72% North West Norfolk, 28% South West Norfolk
swing incalculable



Julian D. Kirk Con **1,224** **58.2** - **13.1**

*Sandra J. Squire	Ind	574	27.3
Matthew Hannay	Lab	305	14.5 - 3.1

Marshland South

South West Norfolk swing incalculable



Chris Dawson Con **1,679** **62.8** + **2.8**

Colin Rose	Ind	546	20.4
David Hodgkinson	Lab	253	9.5 - 3.7
Alastair J. Kent	Grn	196	7.3

Melton Constable

45% Broadland, 55% North Norfolk
3.0% swing LD to Con



***Steffan L. Aquarone** LD **1,490** **46.6** + **1.7**

Jonathan Wilton	Con	1,291	40.4 + 7.7
Rosemary Woolgar	Grn	212	6.6 + 4.3
Rebecca Shaw	Lab	202	6.3 - 1.9

Mile Cross

Norwich North 2.3% swing Lab to Con



***Chrissie Rumsby** Lab **1,084** **49.8** + **1.0**

Stephen M. Bailey	Con	611	28.1 + 5.6
Fiona Dowson	Grn	373	17.1 + 7.0
Susan I. Holland	LD	107	4.9 - 1.5



Mundesley

North Norfolk swing incalculable



***Edward Maxfield** Ind **1,128** **34.0**

Wendy Fredericks	LD	1,052	31.7 - 10.8
Crispian Riley-Smith	Con	891	26.8 - 13.6
Jasper Haywood	Lab	140	4.2 - 3.6
Mark Taylor	Ind	109	3.3

Necton and Launditch

Mid-Norfolk 1.65% swing Con to Lab



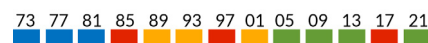
***Mark A. Kiddle-Morris** Con **2,099** **63.3** - **11.4**

Joseph Sisto	Lab	569	17.2 - 8.1
Alison Keidan-Cooper	Grn	452	13.6
Matthew D. Weatherill	LD	195	5.9



Nelson

Norwich South 7.15% swing Lab to Grn



Paul V. Neale Grn **1,945** **48.1** + **10.7**

Caroline Sykes	Lab	1,765	43.7 - 3.6
Iain M.M. Gwynn	Con	332	8.2 + 1.2

North Coast

North West Norfolk 11.2% swing Con to LD



***Andrew D. Jamieson** Con **1,847** **64.1** - **4.6**

John P. Crofts	LD	782	27.1 +17.8
John Simmons	Lab	252	8.8 - 5.6

North Walsham East

North Norfolk 12.7% swing LD to Con
73 77 81 85 89 93 97 01 05 09 13 17 21

Lucy Shires LD 1,303 43.9 - 10.6
Pauline Porter Con 1,256 42.3 +14.8
Graham Jones Lab 218 7.3 - 1.3
ELizabeth Dixon Grn 191 6.4 + 2.9

South Smallburgh

North Norfolk 2.7% swing LD to Con
73 77 81 85 89 93 97 01 05 09 13 17 21

***Richard C. Price Con 1,381 46.6 + 4.4**
Adam Varley LD 1,165 39.3 - 1.0
Anne Filgate Grn 198 6.7 + 1.6
Finola Gaynor-Powell Lab 133 4.5 - 1.1
Nicholas Coppack Ind 86 2.9

Thetford West

South West Norfolk 3.2% swing Con to Lab
73 77 81 85 89 93 97 01 05 09 13 17 21

***Terry Jermy Lab 1,204 56.9 + 5.6**
Barbara J. Tullett Con 720 34.0 - 0.8
Martin G. Callam LD 101 4.8
Philip Wagstaff Ind 91 4.3



Thorpe Hamlet

Norwich South 4.0% swing Lab to Grn
73 77 81 85 89 93 97 01 05 09 13 17 21

Ben Price Grn 1,654 42.6 + 9.8
Cavan C. Stewart Lab 1,427 36.8 + 1.8
Jonathan R. Gillespie Con 801 20.6 - 2.1

Thorpe St Andrew

30% Broadland, 70% Norwich North
swing incalculable
73 77 81 85 89 93 97 01 05 09 13 17 21

***Ian J. Mackie Con 1,721 53.7 - 9.4**
Eleanor C. Laming Grn 705 22.0
Gurpreet Padda Lab 579 18.1 - 4.7
Phyllida I.M. Scrivens LD 197 6.2 - 8.0

Old Catton

Norwich North 4.85% swing Con to Lab
73 77 81 85 89 93 97 01 05 09 13 17 21

***Karen A. Vincent Con 1,420 59.7 - 5.4**
Jack F.N. Manzi Lab 580 24.4 + 4.3
Ian P. Chapman Grn 227 9.5
Alan W. Whiteside LD 153 6.4 - 8.5

Swaffham

South West Norfolk 3.65% swing Lab to Con
73 77 81 85 89 93 97 01 05 09 13 17 21

***Edward C. Colman Con 1,766 68.6 + 9.2**
John A.E. Zielinski Lab 428 16.6 + 1.9
Peter K. Bate Grn 233 9.1
Paul D. Auber LD 147 5.7 - 2.4

Reepham

Broadland 0.75% swing LD to Con
73 77 81 85 89 93 97 01 05 09 13 17 21

***Greg Peck Con 1,388 49.3 + 5.1**
Sue Catchpole LD 893 31.7 + 3.6
Sarah C. Morgan Grn 310 11.0
Tom Rednall Lab 222 7.9 - 14.1

Taverham

Broadland 9.15% swing Con to LD
73 77 81 85 89 93 97 01 05 09 13 17 21

***Stuart Clancy Con 1,571 59.1 - 7.7**
Caroline Karim-Ghovanlou LD 573 21.5 +10.6
Daryl Wickham Lab 352 13.2 - 3.1
Claire Marcham Grn 163 6.1

Sewell

Norwich North 21.55% swing Lab to Grn
73 77 81 85 89 93 97 01 05 09 13 17 21

***Julie D. Brociek-Coulton Lab 1,132 45.3 - 14.1**
Adrian S.J. Holmes Grn 1,005 40.2 +29.0
Simon M. Jones Con 320 12.8 - 4.6
Helen B. Arundell LD 40 1.6 - 5.8

Election was countermanded due to the Death of a candidate. The ward elected on Thursday 17 June.

Sheringham

North Norfolk 3.2% swing LD to Con
73 77 81 85 89 93 97 01 05 09 13 17 21

***Judith B.C. Oliver Con 1,590 51.1 + 5.1**
Elizabeth Withington LD 1,157 37.2 - 1.3
Simon Grewcock Lab 171 5.5 - 3.5
Ruth Bartlett Grn 150 4.8 + 2.9
Tony Bolster OMRL 45 1.4

The Brecks

8% Mid-Norfolk, 92% South West Norfolk
1.15% swing Con to Lab
73 77 81 85 89 93 97 01 05 09 13 17 21

***Fabian R. Eagle Con 2,172 71.3 - 0.7**
Stuart Terry Lab 415 13.6 + 1.6
Anne P.M. Rix Grn 291 9.5 + 1.1
Evie-May Ellis LD 170 5.6 - 2.0

Thetford East

South West Norfolk 1.25% swing Lab to Con
73 77 81 85 89 93 97 01 05 09 13 17 21

Jane L. James Con 967 51.7 + 3.6
Susan Dowling Lab 684 36.6 + 1.1
Jamie Cash LD 114 6.1
Denis M. Crawford UKIP 105 5.6 - 10.8

Town Close

Norwich South 1.85% swing Con to Lab
73 77 81 85 89 93 97 01 05 09 13 17 21

***Emma C. Corlett Lab 2,191 53.9 + 2.0**
Mary J. Chacksfield Con 876 21.6 - 1.7
Willem O. Buttinger Grn 721 17.7 + 3.8
Neil R. Hardman LD 276 6.8 - 2.1

University

Norwich South 8.15% swing Lab to Grn
73 77 81 85 89 93 97 01 05 09 13 17 21

Matthew J. Reilly Lab 980 51.7 - 7.1
John R. Greenaway Grn 419 22.1 + 9.2
Henry J.C. Lynn Con 377 19.9 + 3.4
Huw Sayer LD 118 6.2 - 0.1

Watton

Mid-Norfolk 5.95 swing Con to Grn
73 77 81 85 89 93 97 01 05 09 13 17 21

***Claire R. Bowes Con 1,685 66.2 - 5.2**
Timothy E. Birt Grn 380 14.9 + 6.7
Keith D. Prince Lab 327 12.8 - 1.4
James I. Minto LD 154 6.0 + 0.2



Wells

26% Broadland, 72% North Norfolk
24.6% swing LD to Con



Michael Dalby	Con	1,312	49.8	+23.0
Andrew Brown	LD	916	34.7	-26.2
Xenia Horne	Lab	205	7.8	+1.6
Stephen Green	Grn	204	7.7	+5.2

Wensum

Norwich South
1.65% swing Lab to Con



Maxine Webb	Lab	1,394	52.1	+2.7
David King	Con	614	23.0	+6.0
Teresa L. Belton	Grn	559	20.9	-1.9
Gordon R. Dean	LD	107	4.0	-0.3

West Depwade

South Norfolk
swing incalculable



Barry C. Duffin	Con	1,632	43.6	-21.7
*Beverley H.A. Spratt	Ind	888	23.7	
Alyson J. Read	Lab	478	12.8	-2.8
Robert McClenning	LD	394	10.5	-8.6
Carol G. Sharp	Grn	349	9.3	

West Flegg

Great Yarmouth
swing incalculable



Andy Grant	Con	1,432	68.2	+5.7
Emma J. Punchard	Grn	299	14.2	
Claire S. Wardley	Lab	287	13.7	-3.7
Rebecca A. Woods	LD	82	3.9	-4.2

Woodside

Norwich North
4.2% swing Con to Lab



*John F. Fisher	Con	1,515	50.6	-4.7
Martin Booth	Lab	1,000	33.4	+3.7
Jim Green	Grn	363	12.1	
Victor F. Morgan	LD	116	3.9	-4.7

Wroxham

Broadland
0.45% swing Con to Lab



Fran Whymark	Con	1,802	62.7	+3.7
Julia C. Wheeler	Lab	439	15.3	+4.6
Nicholas Ball	Grn	345	12.0	+6.5
Richard M. Moore	LD	288	10.0	-9.9

Wymondham


Mid-Norfolk
9.65% swing Con to LD



Robert J. Savage	Con	1,837	46.3	-9.6
Suzanne Nuri-Nixon	LD	1,305	32.9	+9.7
Christopher J. Bunting	Lab	561	14.1	-6.8
Paul J.H. Sutcliffe	Grn	262	6.6	

Yare and All Saints

Mid-Norfolk
3.7% swing Con to Lab

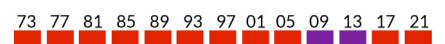


Edward S. Connolly	Con	1,724	67.5	-5.2
Paul R. Siegert	Lab	370	14.5	+2.2
Ann P.R. Bowyer	Grn	310	12.1	
Ulrike Behrendt	LD	150	5.9	-9.0

Yarmouth

Nelson and Southtown

Great Yarmouth
6.6% swing Lab to Con



*Mike Smith-Clare	Lab	760	44.6	+1.9
Daniel P.J. Candon	Con	681	40.0	+15.1
Rebecca E.A. Durant	Grn	109	6.4	
Mark Godfrey	LD	79	4.6	+0.6
Mick Riley	Ref	74	4.4	

Yarmouth North and Central

Great Yarmouth
8.5% swing Lab to Con



Graham P. Carpenter	Con	1,049	46.4	+13.4
Sandy Lysaght	Lab	699	30.8	-3.6
Ron Ellis	Ind	213	9.4	
Carrie A. Talbot	UKIP	121	5.4	-22.2
Anne M. Killett	Grn	91	4.0	
Tony Harris	LD	89	3.9	-1.2



Summary of results: Norfolk

	Year	Elec	%Poll	Con	Lab	LD	Grn	Ind	Other
Acle	2021	6,945	35.0	54.7	21.0	12.1	12.2		
	2017	6,795	37.8	52.3	29.5	9.7			8.5
Attleborough	2021	10,013	26.4	61.0	21.4	17.6			
	2017	9,382	28.3	63.5	23.8	12.7			
Aylsham	2021	8,563	39.7	42.1	6.0	42.7	6.9	2.3	
	2017	7,834	39.7	39.3	12.5	43.7			4.6
Blofield and Brundall	2021	8,132	37.3	58.8	18.4	7.0	15.8		
	2017	7,536	38.6	62.6	16.5	9.8	5.8		5.3
Bowthorpe	2021	8,616	30.3	29.0	54.3	5.5		11.2	
	2017	8,114	29.0	30.2	50.0	5.3	7.2		7.2
Breydon	2021	8,764	29.2	63.5	26.6	3.3	6.7		
	2017	8,718	31.1	47.7	29.4				22.9
Caistor-on-Sea	2021	7,337	33.7	66.9	27.9		5.1		
	2017	7,490	31.6	49.8	19.8		7.1		23.3
Catton Grove	2021	7,929	33.4	34.8	49.9	4.0	11.3		
	2017	8,027	31.2	38.2	47.7	4.6	6.8	2.8	
Clavering	2021	9,056	39.4	49.2	10.4	26.7	13.7		
	2017	8,717	38.7	52.2	14.1	33.6			
Clenchwarton and King's Lynn South	2021	7,874	28.1	33.6	8.5			57.9	
	2017	7,809	28.8	27.4	14.1			52.6	5.9
Costessey	2021	12,463	29.6	34.4	19.9	37.9	7.7		
	2017	11,202	31.9	34.0	15.5	44.9	5.6		
Crome	2021	7,187	33.0	40.8	45.2	3.8	10.2		
	2017	7,247	31.8	32.2	49.9	4.0	6.4		7.4
Cromer	2021	8,211	39.1	33.4	6.5	54.4	5.8		
	2017	8,130	41.0	39.4	7.7	44.6	3.7		4.6
Dereham North	2021	8,212	27.3	63.3	27.8	8.9			
	2017	7,911	29.4	65.3	20.6	5.2	8.9		
Dereham South	2021	8,954	25.8	50.2	43.4	6.4			
	2017	8,744	28.9	46.9	33.9	8.2			11.0
Dersingham	2021	8,787	35.7	73.1	7.6	4.8	14.6		
	2017	8,936	37.3	73.5	15.9	10.6			
Diss and Roydon	2021	8,593	36.1	53.6	16.1	21.1	9.2		
	2017	8,191	33.7	53.9	13.6	28.8	3.7		
Docking	2021	7,597	34.9	56.5	16.9			26.6	
	2017	7,925	34.2	68.6	18.4	13.0			
Downham Market	2021	8,597	31.3	51.9	13.8	23.9		10.4	
	2017	8,578	32.2	60.8	14.7	13.3			11.2
Drayton and Horsford	2021	8,418	32.4	48.3	11.3	40.5			
	2017	8,140	28.2	63.4	15.4	21.2			
East Depwade	2021	7,948	34.5	62.7	16.7	8.4	12.2		
	2017	7,741	36.0	67.1	16.6	16.3			
East Flegg	2021	7,910	34.8	72.3	14.1	1.6	12.0		
	2017	7,628	36.9	54.4	14.7		5.6		25.4
Eaton	2021	7,393	56.5	23.2	35.3	39.3	9.5		
	2017	7,323	53.8	28.1	17.3	46.5	6.2		1.9
Elmham and Mattishall	2021	9,453	33.9	64.2	12.4	10.5	12.9		
	2017	8,988	34.6	71.0	18.6	10.4			
Fakenham	2021	8,445	30.4	51.5	13.9		13.3	21.3	
	2017	8,177	30.8	52.6	14.0	22.1	3.2		8.0
Feltwell	2021	9,869	30.8	65.2	13.7			21.1	
	2017	9,680	30.6	68.3	22.4	9.3			
Fincham	2021	8,641	29.3	59.6	15.6			24.8	
	2017	8,719	31.9	59.3	17.0	10.6			13.1
Forehoe	2021	9,594	37.3	45.6	14.9	27.5	10.2		1.8
	2017	8,418	36.6	58.2	18.7	23.1			
Freebridge Lynn	2021	7,475	34.6	64.7	15.6		19.7		
	2017	7,605	35.3	57.2	13.2	6.8	18.0		4.8
Gayton and Nar Valley	2021	8,001		40.9	10.6			48.5	
	2017	8,385	30.5	61.8	18.8	11.3	8.9		

Summary of results: Norfolk - continued

	Year	Elec	%Poll	Con	Lab	LD	Grn	Ind	Other
Gaywood North and Central	2021	7,601		56.1	33.5	7.1			3.3
	2017	7,513	25.4	45.6	32.5	6.3		3.7	11.8
Gaywood South	2021	9,365		46.4	37.0	11.6			5.1
	2017	9,931	22.4	38.7	34.2	16.7			10.4
Gorleston St Andrews	2021	7,800	31.1	56.8	30.5	5.2	7.5		
	2017	7,669	32.5	46.1	33.6		4.2		16.1
Guiltcross	2021	8,906	33.7	66.5	20.1	13.4			
	2017	8,410	31.5	68.9	15.3	15.7			
Hellesdon	2021	8,958	32.9	59.3	21.7	13.6	5.4		
	2017	8,711	31.5	61.5	24.9	13.7			
Henstead	2021	8,949	41.9	46.9	14.1	28.1	11.0		
	2017	7,708	40.8	57.1	19.5	23.4			
Hevingham and Spixworth	2021	7,395	35.7	33.3	7.6	59.1			
	2017	7,345	37.5	38.8	8.0	47.2			6.0
Hingham	2021	6,859	39.8	60.8	13.2	9.7	16.3		
	2017	6,565	38.8	67.4	16.4	16.2			
Holt	2021	7,442		47.6	6.1	37.8	8.4		
	2017	7,240	50.6	39.8	5.8	45.6	3.4		5.4
Hoveton and Stalham	2021	7,632	32.5	65.0	11.0	14.2	6.3	3.4	
	2017	7,331	35.2	59.8	11.7	23.9	4.6		
Humbleyard	2021	10,537	38.0	52.5	24.4	10.7	12.4		
	2017	9,506	39.1	59.7	16.5	23.8			
Kings Lynn North and Central	2021	7,984	17.3	37.7	34.9	4.8	18.6		4.1
	2017	7,929	19.4	30.4	46.6	10.0			12.9
Lakenham	2021	7,215	36.0	31.5	55.9	12.7			
	2017	7,132	34.9	18.8	50.3	11.2	10.1		9.7
Loddon	2021	8,749	42.9	53.9	36.9	9.2			
	2017	8,368	39.8	63.2	18.3	18.5			
Long Stratton	2021	7,975	35.4	62.7	18.3	9.2	9.8		
	2017	7,694	37.1	64.4	16.0	19.5			
Lothingland	2021	9,553	28.3	62.6	19.1		5.2	13.1	
	2017	9,006	31.2	47.5	24.0				28.5
Magdalen	2021	8,249	27.3	43.6	48.2		8.2		
	2017	8,139	27.3	33.4	48.0				18.6
Mancroft	2021	8,970	39.1	14.9	33.2		51.9		
	2017	8,110	36.1	17.9	46.5	6.9	24.2		4.5
Marshland North	2021	8,150	25.8	58.2	14.5			27.3	
	2017	7,901	24.1	71.3	17.6	11.2			
Marshland South	2021	10,361	25.8	62.8	9.5		7.3	20.4	
	2017	10,085	26.0	60.0	13.2	6.1			20.7
Melton Constable	2021	7,610	42.0	40.4	6.3	46.6	6.6		
	2017	7,473	46.3	32.7	8.2	44.9	2.3		11.9
Mile Cross	2021	7,719	28.2	28.1	49.8	4.9	17.1		
	2017	7,695	26.6	22.2	48.8	6.4	10.1	4.6	7.9
Mundesley	2021	7,540	44.0	26.8	4.2	31.7		37.3	
	2017	7,422	41.5	40.4	7.8	42.5		3.5	5.7
Necton and Launditch	2021	8,958	37.3	63.3	17.2	5.9	13.6		
	2017	8,735	38.2	74.7	25.3				
Nelson	2021	7,246	55.8	8.2	43.7		48.1		
	2017	6,771	54.3	7.0	47.3	7.6	37.4		0.7
North Coast	2021	7,125	40.4	64.1	8.8	27.1			
	2017	7,227	38.1	68.7	14.4	9.3			7.6
North Walsham East	2021	8,505	34.9	42.3	7.3	43.9	6.4		
	2017	8,525	35.5	18.6	5.9	37.0	2.4		4.0
North Walsham West and Erpingham	2021	7,671	39.4	42.4	8.5	44.3	11.1		
	2017	7,199	41.8	30.8	26.2	34.5	3.8		4.7
Old Catton	2021	6,660	35.7	59.7	24.4	6.4	9.5		
	2017	6,577	31.8	65.1	20.1	14.9			
Reepham	2021	6,872	40.9	49.3	7.9	31.7	11.0		
	2017	6,581	34.9	31.4	12.8	33.6			22.3

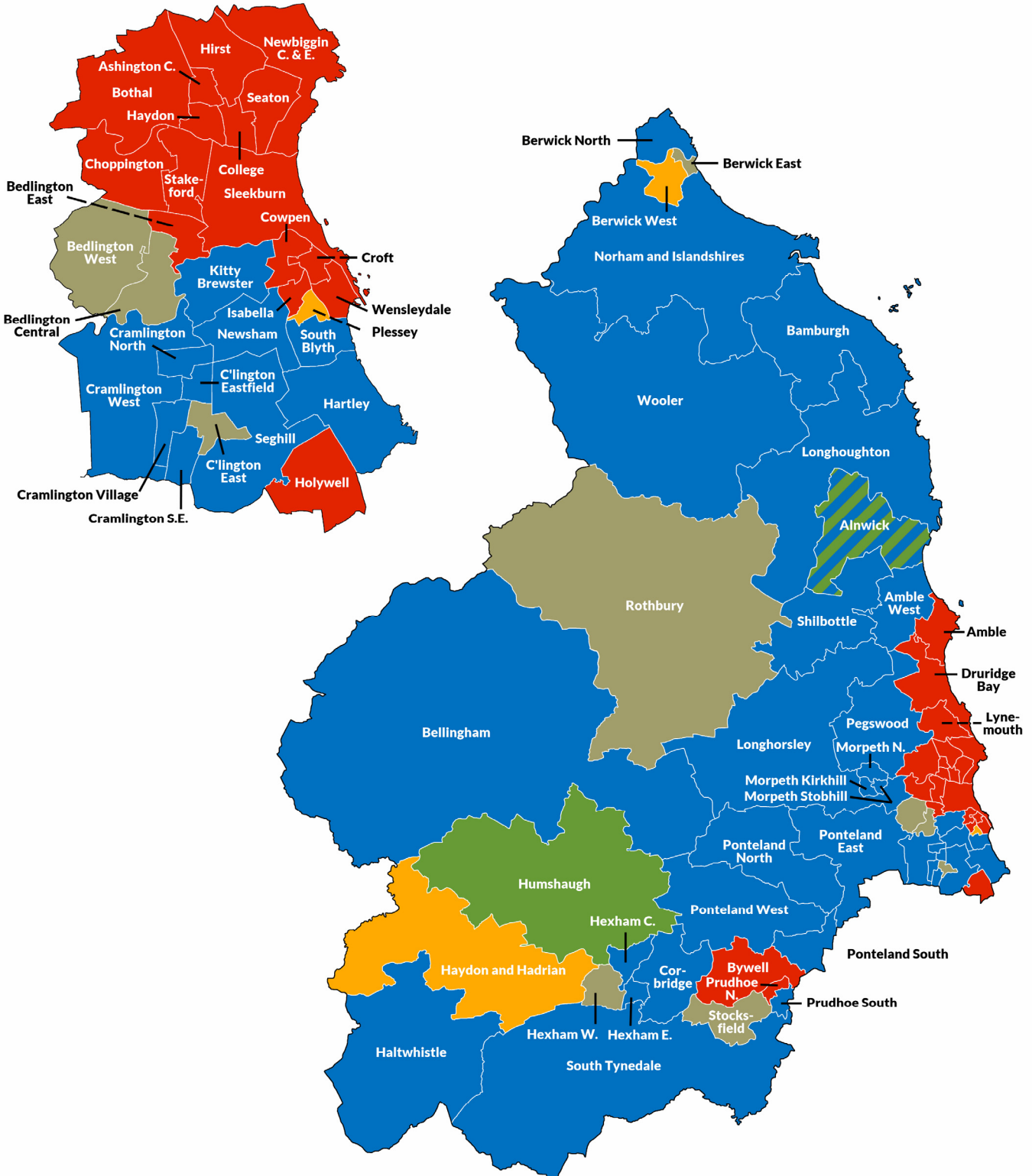
Summary of results: Norfolk - continued

	Year	Elec	%Poll	Con	Lab	LD	Grn	Ind	Other
Sewell	2021			12.8	45.3	1.6	40.2		
	2017	7,751	34.5	17.4	59.5	7.4	11.2		4.4
Sheringham	2021	6,821	45.6	51.1	5.5	37.2	4.8		1.4
	2017	6,797	44.2	46.0	9.0	38.5	1.9		4.6
South Smallburgh	2021	7,144	41.5	46.6	4.5	39.3	6.7	2.9	
	2017	7,140	41.6	42.2	5.6	40.3	5.1		6.9
Sprowston	2021	9,261	35.1	53.9	35.3	4.3	6.5		
	2017	9,344	32.9	54.0	30.0	8.4			7.6
Swaffham	2021	8,740	29.6	68.6	16.6	5.7	9.1		
	2017	8,034	33.2	59.4	14.7	8.1			17.8
Taverham	2021	7,624	34.9	59.1	13.2	21.5	6.1		
	2017	7,637	34.4	59.4	14.7	8.1			17.8
The Brecks	2021	9,359	32.8	71.3	13.6	5.6	9.5		
	2017	8,904	33.4	72.0	12.0	7.6	8.4		
Thetford East	2021	7,805	24.2	51.7	36.6	6.1			5.6
	2017	7,527	27.3	48.1	35.5				16.4
Thetford West	2021	9,634	22.2	34.0	56.9	4.8		4.3	
	2017	9,598	26.9	33.2	51.5				15.3
Thorpe Hamlet	2021	8,620	45.0	20.6	36.8		42.6		
	2017	8,923	37.7	22.7	35.0	6.7	32.8		2.8
Thorpe St Andrew	2021	8,310	38.5	53.7	18.1	6.2	22.0		
	2017	7,896	36.5	63.1	22.8	14.2			
Town Close	2021	9,594	42.4	21.6	53.9	6.8	17.7		
	2017	8,331	47.0	23.3	51.9	8.9	13.9		2.1
University	2021	5,300	35.7	19.9	51.7	6.2	22.1		
	2017	5,420	36.8	16.5	58.8	6.3	12.9		5.5
Watton	2021	9,864	26.0	66.2	12.8	6.0	14.9		
	2017	8,794	28.5	71.4	14.2	5.8	8.6		
Wells	2021	6,681	39.5	49.8	7.8	34.7	7.7		
	2017	6,735	43.4	26.8	6.2	60.9	2.5		3.6
Wensum	2021	8,158	32.8	23.0	52.1	4.0	20.9		
	2017	8,031	33.4	17.0	49.4	4.3	22.8		6.6
West Depwade	2021	9,243	40.7	43.6	12.8	10.5	9.3	23.7	
	2017	8,907	41.7	65.3	15.6	19.1			
West Flegg	2021	6,483	32.7	68.2	13.7	3.9	14.2		
	2017	6,260	35.3	62.5	17.4	8.1			12.0
Woodside	2021	8,390	35.7	50.6	35.4	3.9	12.1		
	2017	6,911	39.1	55.3	29.7	8.6			6.4
Wroxham	2021	8,274	34.7	62.7	15.3	10.0	12.0		
	2017	8,064	36.7	59.0	10.7	19.9	5.5		5.0
Wymondham	2021	10,959	36.6	46.3	14.1	32.9	6.6		
	2017	9,929	40.3	55.9	20.9	23.2			
Yare and All Saints	2021	8,123	31.8	67.5	14.5	5.9	12.1		
	2017	7,676	35.8	72.7	12.3	14.9			
Yarmouth Nelson and Southtown	2021	9,016	19.1	40.0	44.6	4.6	6.4		4.4
	2017	9,206	21.5	24.9	42.7	4.0			28.5
Yarmouth North and Central	2021	9,001	25.3	46.4	30.8	3.9	4.0	9.4	5.4
	2017	9,172	27.7	33.0	34.4	5.1			27.6

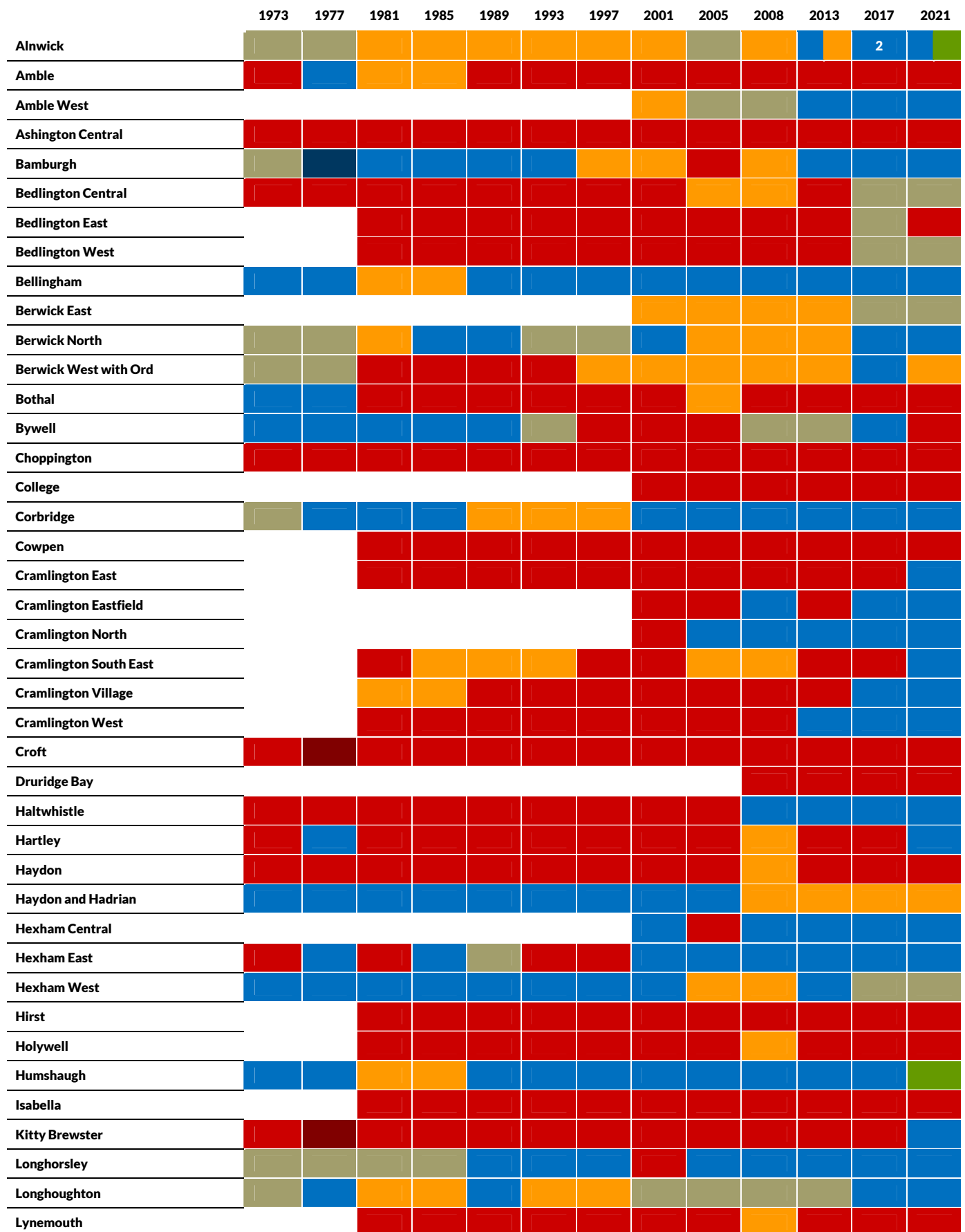
Northumberland



South East Northumberland



Ward history of Northumberland



Ward history of Northumberland - continued

	1973	1977	1981	1985	1989	1993	1997	2001	2005	2008	2013	2017	2021
Morpeth Kirkhall	Green	Green	Orange	Orange	Green	Red	Red	Orange	Orange	Orange	Orange	Blue	Blue
Morpeth North	Green	Green	Green	Green	Green	Orange	Red	Orange	Orange	Orange	Blue	Blue	Blue
Morpeth Stobhill			Green	Green	Red	Red	Red	Red	Red	Orange	Orange	Blue	Blue
Newbiggin Central and East	Red	Red	Red	Red	Red	Red	Red	Red	Red	Orange	Red	Red	Red
Newsham			Red	Red	Red	Red	Red	Red	Red	Red	Red	Red	Blue
Norham and Islandshires	Green	Green	Orange	Orange	Orange	Orange	Orange	Orange	Orange	Orange	Orange	Blue	Blue
Pegswood	Red	Red	Red	Red	Red	Red	Red	Red	Red	Orange	Red	Blue	Blue
Plessey	Red	Red	Red	Red	Red	Red	Red	Red	Red	Orange	Orange	Orange	Orange
Ponteland East	Blue	Blue	Blue	Orange	Blue	Blue	Blue	Blue	Orange	Blue	Blue	Blue	Blue
Ponteland North								Blue	Orange	Blue	Blue	Blue	Blue
Ponteland South			Blue	Blue	Blue	Blue	Red	Blue	Blue	Blue	Blue	Blue	Blue
Ponteland West			Blue	Blue	Red	Red	Blue	Blue	Blue	Blue	Blue	Blue	Blue
Prudhoe North	Green	Green	Orange	Orange	Red	Red	Red	Red	Red	Orange	Red	Blue	Red
Prudhoe South	Red	Red	Red	Red	Red	Red	Red	Red	Red	Green	Red	Blue	Blue
Rothbury	Green	Green	Blue	Blue	Blue	Orange	Blue	Blue	Blue	Orange	Orange	Green	Green
Seaton with Newbiggin	Red	Red	Orange	Orange	Red	Red	Red	Red	Red	Red	Red	Red	Red
Seghill with Seaton Delavel	2	2	Red	Orange	Red	Red	Red	Red	Red	Red	Red	Red	Blue
Shilbottle			Orange	Orange	Orange	Blue	Blue	Blue	Blue	Blue	Blue	Blue	Blue
Sleekburn	Red	Red	Red	Red	Red	Red	Red	Red	Red	Red	Red	Red	Red
South Blyth	2	Green	Red	Orange	Orange	Orange	Orange	Orange	Orange	Orange	Orange	Orange	Blue
South Tynedale	Blue	Blue	Blue	Blue	Blue	Blue	Blue	Blue	Blue	Blue	Blue	Blue	Blue
Stakeford			Orange	Orange	Red	Red	Red	Red	Red	Red	Red	Red	Red
Stocksfield with Broomhaugh								Blue	Blue	Blue	Green	Green	Green
Wensleydale			Red	Red	Red	Orange	Orange	Red	Red	Orange	Red	Red	Red
Wooler	Green	Green	Orange	Orange	Orange	Orange	Blue	Blue	Blue	Blue	Blue	Blue	Blue

Alnwick

Berwick-Upon-Tweed swing incalculable



***Gordon Castle** Con 1,834 43.7 - 17.1

Martin P. Swinbank Grn 1,671 39.8

Reuben M. Carr Con 1,112 26.5 - 14.3

Pete Burns Lab 701 16.7 - 5.0

Julia M. Lyford Lab 485 11.6 - 7.1

Jenny Eckersley LD 457 10.9 - 19.3

Amble

Berwick-Upon-Tweed 3.25% swing Lab to Con




***Terry Clark** Lab 635 51.3 - 0.1

June E. Watson Con 540 43.7 + 6.4

David G. Woodard LD 62 5.0 - 6.3

Amble West with Warkworth

Berwick-Upon-Tweed 4.2% swing Con to LD



***Jeff Watson** Con 766 51.5 + 4.2

John Wilson LD 438 29.4 +12.6

Mike Joyce Lab 284 19.1 + 7.2

Ashington Central

Wansbeck swing incalculable



Caroline S. Ball Lab 551 55.8 - 23.8

Michelle A. Brannigan Grn 264 26.7

Cheryl L. Watson Con 156 15.8 - 4.6

Michael Flynn CPA 17 1.7

Bambugh

Berwick-Upon-Tweed 2.7% swing Lab to Con



***Guy Renner-**

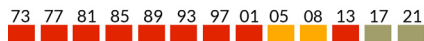
Thompson Con 1,085 71.2 - 0.3

Michael C. McCarthy Lab 239 15.7 - 5.7

Kate L. Cairns LD 200 13.1 + 5.9

Bedlington Central

Wansbeck



Christine A. Taylor Ind 623 48.2

Brian Johnstone Lab 419 32.4 + 9.1

Charlotte E. Blundred Con 251 19.4 +10.8

Bedlington East

Wansbeck swing incalculable



Rebecca Wilczek Lab 436 45.8 +7.4

Victoria Thompson Ind 235 24.7

Mark N.J. Wilkinson Ind 171 18.0

Nadia Zemouri Con 109 11.5 + 1.0

Bedlington West

Wansbeck 8.95% swing Lab to Ind



***Malcolm Robinson** Ind 651 51.1 +13.7

Lauren M. Pitt Lab 368 28.9 - 4.2

Elizabeth E. Rixon Con 256 20.1 + 3.0

Bellingham

Hexham swing incalculable




***John R. Riddle** Con 852 59.6 - 7.5

Kevin R.H. Smith LD 332 23.2

Anne E. Palmer Lab 246 17.2 + 7.8

Berwick East

Berwick-Upon-Tweed 28.4% swing Con to Ind



***Georgina E.R. Hill** Ind 934 75.2 +42.0

Amanda C. Raybould Con 167 13.4 - 14.8

Thomas L. Stewart Grn 100 8.1 - 0.8

Liz Whitelam LD 41 3.3 - 13.3

Berwick North

Berwick-Upon-Tweed 8.2% swing Con to Lab



***Catherine Seymour** Con 499 34.6 + 5.9

Rachel V. Driver Lab 377 26.1 +22.3

Shirley A. Forbes Ind 349 24.2 +13.3

Brian Douglas Ind 127 8.8 - 1.6

Matthew J.C. Cooper LD 91 6.3 - 11.5

Berwick West with Ord

Berwick-Upon-Tweed 1.75% swing Con to LD



Elizabeth I. Hunter LD 410 40.0 - 4.6

*Gregah A. Roughead Con 409 39.9 - 8.1

Robert Bruce Ind 138 13.5

Edward Frank Grn 67 6.5

Bothal

Wansbeck 5.15% swing Lab to Con



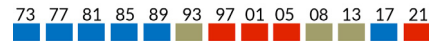
***Lynne Grimshaw** Lab 773 58.7 + 2.4

Richard A. Hunter Con 323 24.5 +12.7

Andy McGregor LD 221 16.8 - 15.0

Bywell

Hexham 6.85% swing Con to Lab



Holly R. Waddell Lab 981 46.5 +14.5

Stephen J. Westgarth Con 924 43.8 + 0.8

Christopher M. Davenport Grn 135 6.4 + 1.8

James W. Grieves LD 69 3.3 - 16.8

Choppington

Wansbeck 4.15% swing Lab to Ind




Mary B. Murphy Lab 429 38.4 + 0.4

Stephen J. Armstrong Ind 411 36.8 + 8.7

Aaron E. Hart Con 277 24.8 + 6.6

College

Wansbeck 4.6% swing Lab to Con



***Mark A. Purvis** Lab 773 74.3 - 4.6

Catherine A. Griveson Con 267 25.7 + 4.6

Corbridge

Hexham 1.95% swing Lab to Con



***Nick Oliver** Con 1,016 61.8 +12.7

Mary A. McGlade Lab 240 14.6 + 8.8

Philip R. Latham LD 121 7.4

Tom Maskell SDP 116 7.1

John Dark Grn 110 6.7 + 3.7

Mark F.G. Griffin Ref 42 2.6

Cowpen

Blyth Valley 17.05% swing Lab to Con



Margaret C. Richardson Lab 398 47.0 - 6.8

Adam C. Parsons Con 378 44.7 +27.3

Barry W. Elliott Ind 70 8.3



Cramlington East


Blyth Valley swing incalculable



Scott Lee	Ind	420	42.3
*Ian C.F. Swithenbank	Lab	386	38.8 - 12.3
Maureen Levy	Con	188	18.9 - 17.9

Cramlington Eastfield

Blyth Valley 3.75% swing Lab to Con



*Christine L. Dunbar	Con	873	59.1 + 4.0
Karen M. Deagle	Lab	444	30.1 - 3.5
Susan M.B. Johnston	Ind	159	10.8 + 5.0

Cramlington North

Blyth Valley 13.2% swing Con to Lab



*Wayne Daley	Con	1,305	76.8 - 13.2
Martin J. Wright	Lab	395	23.2 + 13.2



Cramlington South East

Blyth Valley 16.4% swing Lab to Con



Paul D. Ezhilchelvan	Con	1,030	61.8 + 27.4
*Allan Hepple	Lab	636	38.2 - 5.4

Cramlington Village

Blyth Valley 2.55% swing Lab to Con



*Mark D. Swinburn	Con	981	68.4 + 7.1
Scott W. White	Lab	374	26.1 + 2.0
Ceryn Rowntree	Grn	80	5.6

Cramlington West

Blyth Valley 6.8% swing Con to Lab



*Barry M. Flux	Con	941	65.4 - 6.8
Dave Murray	Lab	497	34.6 + 6.8

Croft


Blyth Valley 6.1% swing Lab to Con



*Kath Nisbet	Lab	556	60.0 + 0.4
Martin Tulip	Con	293	31.6 + 12.6
Mark Peart	Ref	49	5.3
Paul E. Taylor	Ind	28	3.0

Druridge Bay

Berwick-Upon-Tweed 5.1% swing Lab to Con



*Scott J. Dickinson	Lab	870	59.2 + 4.3
Sybil J.D. Whiteley	Con	470	32.0 + 14.5
Mary C. Bambrough	LD	129	8.8 + 2.5

Haltwhistle

Hexham 0.4% swing Con to Lab



*Ian J. Hutchinson	Con	830	58.5 - 0.4
John R. Temple	Lab	487	34.3 + 0.4
Avril L. Grundy	LD	101	7.1 + 4.3



Hartley

Blyth Valley 8.1% swing Lab to Con



David Ferguson	Con	869	47.2 + 21.7
*Susan E. Dungworth	Lab	868	47.1 + 5.5
Anita C. Romer	LD	105	5.7 - 6.4

Haydon

Wansbeck 5.65% swing Lab to Con



*Brian C. Gallacher	Lab	813	68.4 + 3.4
Anne C. Waggitt	Con	375	31.6 + 14.7

Haydon and Hadrian

Hexham 3.25% swing Con to LD



*Alan Sharp	LD	835	51.1 + 5.6
Jan d.V. Harding	Con	486	29.8 - 0.9
David Clegg	Lab	225	13.8 + 6.8
Bill Day	Grn	87	5.3 + 2.8

Hexham Central with Acomb

Hexham 4.5% swing Con to Lab



*Trevor Cessford	Con	742	44.7 - 5.2
Penny Grennan	Lab	558	33.6 + 3.8
Ginnie O'Farrell	LD	240	14.5 + 7.8
Keith P. Mallinson	Grn	119	7.2 + 2.7

Hexham East

Hexham 21.1% swing Con to LD



*Cath Homer	Con	687	43.8 - 21.9
Suzanne H.			
Fairless-Aitken	LD	557	35.5 + 20.3
Guy N.J. Hinton	Lab	323	20.6 + 6.2

Hexham West

Hexham 12.65% swing Con to Ind



*Derek Kennedy	Ind	1,297	69.3 + 12.5
Liam K. Panesh	Con	323	17.3 - 12.8
Victor L. Ball	Lab	169	9.0 + 0.6
Cameron Whitele	Grn	83	4.4 - 0.3

Hirst

Wansbeck 6.2% swing Lab to Con



*Ken Parry	Lab	559	71.9 - 7.2
Kevin O. Wilson	Con	131	16.8 + 5.2
John V. Allen	Ref	88	11.3

Holywell

Blyth Valley 4.6% swing Con to Lab



Les Bowman	Lab	984	57.0 + 6.8
John W. Watson	Con	636	36.9 - 2.4
Steve Leyland	Grn	105	6.1



Humshaugh

Hexham 18.05% swing Con to Grn



Nick Morphet	Grn	1,046	52.2 + 23.2
*Rupert M. Gibson	Con	849	42.3 - 12.9
Milo J. Barnett	Lab	80	4.0 - 5.6
Stuart A. Rowlands	LD	30	1.5 - 4.8

Isabella

Blyth Valley 15.9% swing Lab to Con



Anna Watson	Lab	482	58.6 - 5.3
Alice M. Levy	Con	340	41.4 + 26.5



Kitty Brewster

Blyth Valley 11.5% swing Lab to Con



Wojciech F. Ploszaj	Con	698	51.1 + 21.2
Warren Taylor	Lab	591	43.3 - 1.8
Sandra Stanger	LD	77	5.6 - 1.7

Longhorsley

72% Berwick-Upon-Tweed, 28% Wansbeck
10.3% swing Con to Lab



*Hugh G.H. Sanderson	Con	1,240	74.0 - 10.4
Ian P. Lindley	Lab	311	18.6 + 10.2
Andrew A.J. Findlay	LD	124	7.4 + 0.1



Longhoughton

Berwick-Upon-Tweed 8.25% swing LD to Con



*Wendy Pattison	Con	1,011	59.9	+ 7.1
Lydia H. Cairns	LD	528	31.3	- 9.4
Trevor P. Robertson	Lab	148	8.8	+ 2.3

Lynemouth

Wansbeck



*Liz Dunn	Lab	739	57.3	+10.9
Ciera Hudspith	Con	488	37.8	+22.0
Roger Cashmore	LD	63	4.9	+ 0.3

Morpeth Kirkehill

Wansbeck 3.85% swing Con to Lab



*Richard Wearmouth	Con	1,118	56.6	+ 1.4
Tom Cosh	Lab	387	19.6	+ 9.1
Andy Cochrane	LD	253	12.8	-21.6
Elisa J. Lawson	Grn	216	10.9	

Morpeth North

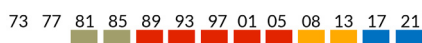
Wansbeck 7.6% swing Con to Lab



*David L. Bawn	Con	1,160	53.9	+ 4.4
Mike Greveson	Lab	643	29.9	+19.6
Elaine Skinner	Grn	351	16.3	+ 1.5

Morpeth Stobhill

Wansbeck 3.0% swing Con to LD



*John A. Beynon	Con	835	47.5	- 2.1
Alison Byard	LD	478	27.2	+ 3.9
Margaret H. Turner	Lab	337	19.2	+ 6.7
Pat Fuller	Grn	107	6.1	

Newbiggin Central and East

Wansbeck 8.1% swing Lab to Con

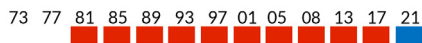


*Liz Simpson	Lab	674	55.5	- 15.4
Sam Bell	Con	363	29.9	+ 0.8
Stephen Peel	Ref	178	14.7	



Newsham

Blyth Valley 15.5% swing Lab to Con



Cliff Humphrey	Con	531	45.9	+25.2
*Deirdre Campbell	Lab	520	44.9	- 5.8
Kathleen Leyland	Grn	55	4.7	
Paul H. Walls	Ind	52	4.5	

Norham and Islandshires

Berwick-Upon-Tweed 1.3% swing Con to LD



Colin R. Hardy	Con	616	37.9	- 12.3
Dougie Watkin	LD	529	32.5	- 9.7
Ged Thomas	Ind	312	19.2	
Michael R. Coombes	Lab	170	10.4	+ 2.8

Pegswood

19% Berwick-Upon-Tweed, 81% Wansbeck
4.45% swing Lab to Con



*David J. Towns	Con	1,021	54.2	+16.4
Vicky Oakley	Lab	784	41.6	+ 7.5
Robert B. Bell		79	4.2	

Plessey

Blyth Valley 13.75% swing LD to Con



*Jeff S. Reid	LD	450	37.6	- 8.3
Jon G. Davison	Con	385	32.2	+19.2
John Regan	Lab	311	26.0	- 2.8
Revell Cornell	Ref	51	4.3	

Ponteland East and Stannington


Hexham 7.85% swing Con to LD



Lyle R. Darwin	Con	1,116	69.9	- 7.9
David A. Armstrong	LD	245	15.3	+ 7.8
Robert H. Turner	Lab	236	14.8	+ 6.1

Ponteland North

14% Berwick-Upon-Tweed, 86% Hexham
10.0% swing Con to Lab



*Richard R. Dodd	Con	1,152	73.9	- 13.8
Simon N. Railton	Lab	232	14.9	+ 6.2
Mark W. Neale	LD	174	11.2	+ 7.6

Ponteland South with Heddon

Berwick-Upon-Tweed 9.6% swing Con to Lab



*Peter A. Jackson	Con	985	67.8	- 10.2
Mike Brown	Lab	320	22.0	+ 9.0
Benjamin C. Mitchell	LD	147	10.1	+ 1.1

Ponteland West

Hexham 7.9% swing Con to Lab



*Veronica Jones	Con	997	73.9	- 11.7
Michael P. Clarke	Lab	250	18.5	+ 4.1
James M. Greer	LD	102	7.6	

Prudhoe North

Hexham 6.25% swing Con to Lab



Angie Scott	Lab	862	50.0	+10.7
Tracy Gilmore	Con	795	46.1	+ 1.8
Janice E. Walmsley	LD	67	3.9	- 2.4

Prudhoe South

Hexham 0.95% swing Lab to Con



*Gordon Stewart	Con	907	59.7	+20.7
Jonathan P. Wheeler	Lab	553	36.4	+18.8
Abby R. French	LD	60	3.9	+ 1.5

Rothbury

Berwick-Upon-Tweed 14.95% swing Con to Ind



*Steven C. Bridgett	Ind	1,987	79.7	+14.2
Chris Galley	Con	202	8.1	- 15.7
Ray Aplin	Lab	189	7.6	+ 4.0
Jennifer Wallace	Grn	115	4.6	- 2.5

Seaton with Newbiggin West

Wansbeck 7.1% swing Lab to Con



*Jim A. Lang	Lab	888	65.6	- 7.1
Philip Grieveeson	Con	465	34.4	+ 7.1



Seghill with Seaton Delaval

Blyth Valley 8.05% swing Lab to Con



Paul C. Scott	Con	884	54.5	+12.2
Christine Savage	Lab	739	45.5	- 3.9

Shilbottle

Berwick-Upon-Tweed 8.55% swing Con to Lab



*Trevor N. Thorne	Con	1,060	54.3	- 10.9
Ian E. Chapman	Lab	402	20.6	+ 6.2
Alex Brewis	LD	297	15.2	- 1.1
Philip Hood	Grn	192	9.8	

Sleekburn

Wansbeck 3.1% swing Con to Lab



Alex Wallace	Lab	426	45.1	+ 8.4
Alan W. Stovell	Con	259	27.4	+ 2.2
Dawn E. Crosby	Ind	191	20.2	
David Graham	Ind	69	7.3	



South Blyth

Blyth Valley 32.8% swing LD to Con



Daniel J. Carr	Con	1,114	73.0	+44.2
Rachel Edge	Lab	270	17.7	- 7.0
Alisdair Gibbs-Barton	LD	114	7.5	- 21.4
Liam Rogerson	SDP	29	1.9	

South Tynedale

Hexham



*Colin W. Horncastle	Con	995	57.3	- 14.3
Kathy Habberjam	Lab	408	23.5	+13.7
Richard Sutton	Grn	225	13.0	+ 4.9
Dawn A. Bailey	LD	107	6.2	- 4.3

Stakeford


Wansbeck 10.3% swing Lab to Con



*Julie D. Foster	Lab	744	54.1	- 10.3
Noel M. Jackson	Con	630	45.9	+10.3

Stocksfield and Broomhaugh

Hexham 11.95% swing Con to Ind



*Patricia A.M. Dale	Ind	1,607	75.4	+12.4
Chris Barrett	Con	296	13.9	- 11.5
Clare L. Byrne	Lab	159	7.5	+ 1.2
Ian Richardson	Grn	69	3.2	

Wensleydale

Blyth Valley 12.45% swing Lab to Con



*Eileen Cartie	Lab	716	54.7	+ 0.1
Sam Liddle	Con	547	41.8	+25.0
David A. Sumner	LD	47	3.6	- 13.7

Wooler

Berwick-Upon-Tweed 1.5% swing Lab to Con



Mark G. Mather	Con	1,231	76.8	+ 3.9
Pauline Thompson	Lab	130	8.1	+ 0.9
Tom Hancock	LD	92	5.7	- 4.7
Alex Kuklinski	Grn	88	5.5	- 4.0
Stephen J. Crane	SDP	61	3.8	

Summary of results: Northumberland

	Year	Elec	%Poll	Con	Lab	LD	Grn	Ind	Other
Alnwick	2021	8,163	42.1	35.1	14.2	10.9	39.8		
	2017	7,662		50.8	20.2	22.3			6.7
Amble	2021	3,991	31.3	43.7	51.3	5.0			
	2017	3,667	33.6	37.3	51.4	11.3			
Amble West with Warksworth	2021	3,524		51.5	19.1	29.4			
	2017	3,329	47.3	47.3	11.9	16.8		23.9	
Ashington Cental	2021	3,310	30.1	15.8	55.8		26.7		1.7
	2017	3,303	29.1	20.4	79.6				
Bamburgh	2021	3,595	42.8	71.2	15.7	13.1			
	2017	3,527	51.6	71.5	21.4	7.2			
Bedlington Central	2021	3,754	34.7	19.4	32.4			48.2	
	2017	3,612	42.7	8.6	23.3			68.1	
Bedlington East	2021	3,238	29.6	11.5	45.8			42.7	
	2017	3,178	33.8	10.5	38.4			51.1	
Bedlington West	2021	3,828	33.7	20.1	28.9			51.1	
	2017	3,598	42.1	17.1	33.1			49.8	
Bellingham	2021	3,130	45.9	59.6	17.2	23.2			
	2017	3,080	48.3	67.1	9.4		23.5		
Berwick East	2021	3,498	35.7	13.4		3.3	8.1	75.2	
	2017	3,370	33.1	28.2		16.6		46.4	
Berwick North	2021	3,505	41.5	34.6	26.1	6.3		33.0	
	2017	3,341	44.7	28.7	3.8	17.8		49.7	
Berwick West with Ord	2021	3,221	32.1	39.9		40.0	6.5	13.5	
	2017	3,068	36.6	48.0	7.4	44.6			
Bothal	2021	3,849	34.4	24.5	58.7	16.8			
	2017	3,576	35.5	11.8	56.3	31.8			
Bywell	2021	3,636	58.2	43.8	46.5	3.3	6.4		
	2017	3,453	55.7	43.3	32.0	20.1	4.6		
Choppington	2021	3,482	32.3	24.8	38.4			36.8	
	2017	3,453	35.0	18.2	38.0			43.7	
College	2021	3,626	29.0	25.7	74.3				
	2017	3,476	29.3	21.1	78.9				
Corbridge	2021	3,331	49.5	61.8	14.6	7.4	6.7		9.7
	2017	3,361	54.1	49.1	5.8		3.0	42.1	
Cowpen	2021	3,224	26.4	44.7	47.0			8.3	
	2017	3,010	25.9	17.4	53.8	5.5			23.4

Summary of results: Northumberland - continued

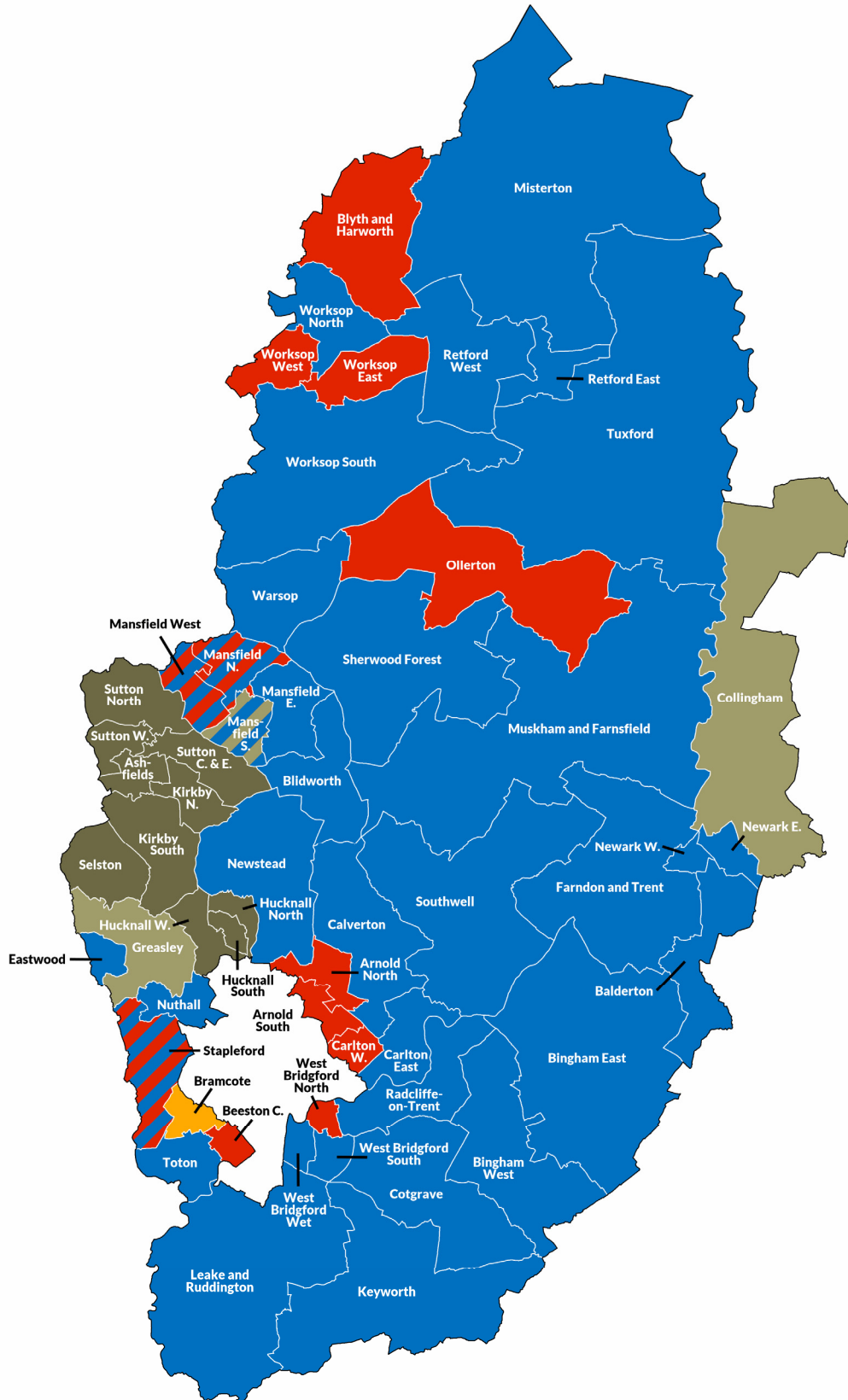
	Year	Elec	%Poll	Con	Lab	LD	Grn	Ind	Other
Cramlington East	2021	3,187	31.4	18.9	38.8			42.3	
	2017	2,859	29.4	36.8	51.1				12.1
Cramlington Eastfield	2021	3,878	38.0	59.1	30.1			10.8	
	2017	3,876	38.9	55.1	33.6	2.9		5.8	2.7
Cramlington North	2021	4,032	42.4	76.8	23.2				
	2017	4,025	45.5	90.0	10.0				
Cramlington South East	2021	3,731	45.2	61.8	38.2				
	2017	3,762	44.1	34.4	43.6	16.7			5.3
Cramlington Village	2021	3,471	41.7	68.4	26.1		5.6		
	2017	3,575	44.4	61.3	24.1	7.5		2.8	4.3
Cramlington West	2021	4,846	29.9	65.4	34.6				
	2017	3,865	38.4	72.2	27.8				
Croft	2021	3,132	30.0	31.6	60.0				8.3
	2017	2,984	30.2	19.0	59.6	7.3			14.1
Druridge Bay	2021	4,268	34.5	32.0	59.2	8.8			
	2017	4,053	36.3	17.5	54.9	6.3		21.2	
Haltwhistle	2021	3,728	38.3	58.5	34.3	7.1			
	2017	3,617	48.4	58.9	33.9	2.8	1.9	2.5	
Hartley	2021	3,858	48.1	47.2	47.1	5.7			
	2017	3,962	43.0	25.5	41.6	12.1		15.4	5.5
Haydon	2021	3,402	35.3	31.6	68.4				
	2017	3,446	33.4	16.9	65.0	8.3			9.8
Haydon and Hadrian	2021	3,637	45.2	29.8	13.8	51.1	5.3		
	2017	3,373	51.7	30.7	7.0	45.5	2.5	14.3	
Hexham Central with Acomb	2021	3,440	48.8	44.7	33.6	14.5	7.2		
	2017	3,306	41.6	49.9	29.8	6.7	4.5	9.1	
Hexham East	2021	3,557	44.5	43.8	20.6	35.5			
	2017	3,313	36.2	65.7	14.4	15.2	4.7		
Hexham West	2021	3,220		17.3	9.0		4.4	69.3	
	2017	3,160	56.1	30.1	8.4		4.7	56.8	
Hirst	2021	3,243	24.3	16.8	71.9				11.3
	2017	3,201	24.6	11.5	79.1				9.3
Holywell	2021	3,960	43.8	36.9	57.0		6.1		
	2017	3,995	38.7	39.3	50.2				10.4
Humshaugh	2021	3,398	59.4	42.3	4.0	1.5	52.2		
	2017	3,286	50.2	55.2	9.6	6.3	29.0		
Isabella	2021	3,078	27.0	41.4	58.6				
	2017	3,118	26.4	14.9	63.9	5.1			16.1
Kitty Brewster	2021	4,955	27.7	51.1	43.3	5.6			
	2017	4,373	26.7	29.9	45.1	7.3			17.7
Longhorsley	2021	3,745	45.0	74.0	18.6	7.4			
	2017	3,265	51.0	84.4	8.4	7.3			
Longhoughton	2021	3,566	47.5	59.9	8.8	31.3			
	2017	3,268	51.0	52.8	6.5	40.7			
Lynemouth	2021	3,440	37.7	37.8	57.3	4.9			
	2017	3,269	39.3	15.8	46.4	4.6		33.2	
Morpeth Kirkehill	2021	4,388	45.3	56.6	19.6	12.8	10.9		
	2017	4,059	55.3	55.2	10.5	34.4			
Morpeth North	2021	4,022	54.0	53.9	29.9		16.3		
	2017	3,641	59.0	49.3	10.3	25.6	14.8		
Morpeth Stobhill	2021	3,591	49.3	53.9	29.9		16.3		
	2017	3,497	55.6	49.6	12.5	23.3		14.6	
Newbiggin Central and East	2021	3,568	34.6	29.9	55.5				14.7
	2017	3,478	31.8	29.1	70.9				
Newsham	2021	3,731	31.3	45.9	44.9		4.7	4.5	
	2017	3,236	33.2	20.7	50.7				28.7
Norham and Islandshires	2021	3,604	45.4	37.9	10.4	32.5		19.2	
	2017	3,445	50.3	50.2	7.6	42.2			
Pegswood	2021	4,445	42.7	54.2	41.6			4.2	
	2017	3,890	39.6	37.8	34.1	28.1			

Summary of results: Northumberland - continued

	Year	Elec	%Poll	Con	Lab	LD	Grn	Ind	Other
Plessey	2021	3,265	37.0	32.2	26.0	37.6			4.3
	2017	3,325	39.7	13.0	28.8	45.9			12.3
Ponteland East and Stannington	2021	3,911	41.3	69.9	14.8	15.3			
	2017	3,414	45.3	77.8	8.7	7.5	6.0		
Ponteland North	2021	3,986	39.5	73.9	14.9	11.2			
	2017	3,723	42.2	87.7	8.7	3.6			
Ponteland South with Heddon	2021	3,351	43.5	67.8	22.0	10.1			
	2017	3,365	45.5	78.0	13.0	9.0			
Ponteland West	2021	3,596	38.2	73.9	18.5	7.6			
	2017	3,358	41.2	85.6	14.4				
Prudhoe North	2021	4,148	41.7	46.1	50.0	3.9			
	2017	4,166	35.5	44.3	39.3	6.3	4.2		6.0
Prudhoe South	2021			59.7	36.4	3.9			
	2017	3,855	37.9	39.0	17.6	2.4		37.3	3.7
Rothbury	2021	4,153	60.1	8.1	7.6		4.6	79.7	
	2017	3,983	56.4	23.8	3.6		7.1	65.5	
Seaton with Newbiggin West	2021	4,166	32.6	34.4	65.6				
	2017	3,581	29.4	27.3	72.7				
Seghill with Seaton Delaval	2021	4,634	35.2	54.5	45.5				
	2017	4,453	32.5	42.3	49.4				8.2
Shilbottle	2021	4,457	44.0	54.3	20.6	15.2	9.8		
	2017	4,091	44.0	65.2	14.4	16.3			4.1
Sleekburn	2021	3,371	28.6	27.4	45.1			27.5	
	2017	3,271	31.9	25.2	36.7			21.5	16.5
South Blyth	2021	3,711	41.5	73.0	17.7	7.5			1.9
	2017	3,593	34.4	28.8	24.7	28.9			17.5
South Tynedale	2021	3,957	44.2	57.3	23.5	6.2	13.0		
	2017	3,944	44.3	71.6	9.8	10.5	8.1		
Stakeford	2021	3,474	39.8	45.9	54.1				
	2017	3,546	35.8	35.6	64.4				
Stocksfield and Broomhaugh	2021	3,870	55.4	13.9	7.5		3.2	75.4	
	2017	3,836	54.2	25.4	6.3	5.2		63.0	
Wensleydale	2021	3,928	33.6	41.8	54.7	3.6			
	2017	3,541	34.0	16.8	54.6	17.3			11.3
Wooler	2021	3,538	45.6	76.8	8.1	5.7	5.5		3.8
	2017	3,426	51.8	72.9	7.2	10.4	9.5		

Nottinghamshire

37 up six	15 down eight	10 up four	3 up two	1 no change
Conservatives gain from no overall control majority: 8 seats				



Ward history of Nottinghamshire

	1973	1977	1981	1985	1989	1993	1997	2001	2005	2009	2013	2017	2021
Arnold North	Red	Blue	Red	Blue	Blue	Blue	Blue	Blue	2	2	2	2	2
Arnold South	Blue	Blue	Blue	Blue	Blue	Blue	Blue	2	Blue	2	2	2	2
Ashfields												Green	Green
Balderton	Blue	Blue	Blue	Blue	Blue	Blue	Red	Blue	Blue	Blue	Blue	Blue	Blue
Beeston Central	Red	Blue	Red	Red	Red	Red	Red	Red	Red	Blue	Red	Red	Red
Bingham East	Blue	Blue	Blue	Blue	Blue	Blue	Blue	Blue	Blue	Blue	Blue	Blue	Blue
Bingham West												Blue	Blue
Blidworth	Red	Blue	Red	Blue	Red	Red	Red	Red	Red	Green	Red	Red	Blue
Blyth and Harwood	Red	Red	Red	Red	Red	Red	Red	Red	Red	Red	Red	Red	Red
Bramcote and Beeston North	Blue	Blue	Blue	Blue	Blue	Red	Red	Red	Yellow	Yellow	Yellow	Yellow	Yellow
Calverton	Blue	Blue	Red	Blue	Red	Red	Red	Red	Blue	Blue	Blue	Blue	Blue
Carlton East	Blue	Blue	Blue	Blue	Yellow	Yellow	Yellow	Yellow	2	Blue	2	Red	Blue
Carlton West	Blue	Blue	Blue	Blue	Blue	Blue	Red	Red	2	2	2	2	2
Collingham	Blue	Blue	Blue	Blue	Blue	Blue	Blue	Blue	Blue	Blue	Green	Green	Green
Cotgrave	Red	Blue	Blue	Blue	Blue	Red	Red	Blue	Blue	Blue	Blue	Blue	Blue
Eastwood	Red	Red	Red	Red	Red	Red	Red	Red	Red	Yellow	Yellow	Blue	Blue
Farndon and Muskham									Blue	Blue	Blue	Blue	Blue
Greasley and Brinsley	Blue	Blue	Blue	Blue	Blue	Blue	Blue	Blue	Blue	Blue	Blue	Blue	Green
Hucknall North												Blue	Green
Hucknall South	Red	Blue	Blue	Red	Red	Red	Red	Red	3	2	1	3	Green
Hucknall West												Blue	Green
Keyworth	Blue	Blue	Blue	Blue	Blue	Blue	Blue	Blue	Blue	Blue	Blue	Blue	Blue
Kirkby North	Red	Red	Red	Red	Red	Red	Red	Red	Red	Red	Red	Red	Green
Kirkby South	Red	Blue	Red	Red	Red	Red	Red	Red	Red	Yellow	Yellow	Green	Green
Leake and Ruddington	Blue	Blue	Blue	Yellow	Yellow	Yellow	Yellow	Yellow	Blue	Blue	Blue	2	2
Mansfield East	Red	Blue	Red	Red	Red	Red	Red	Red	2	2	2	2	2
Mansfield North	Blue	Blue	Red	Red	Red	Red	Red	Red	2	2	2	2	Blue
Mansfield South	Blue	Blue	Red	Red	Red	Red	Red	Red	2	2	2	2	Green
Mansfield West	Red	Red	Red	Red	Red	Red	Red	Red	2	2	2	2	Blue
Misterton	Blue	Blue	Blue	Blue	Blue	Blue	Blue	Blue	Blue	Blue	Blue	Blue	Blue
Muskham and Farnsfield	Blue	Blue	Blue	Blue	Blue	Blue	Blue	Blue	Blue	Blue	Blue	Blue	Blue
Newark East	Red	Blue	Blue	Blue	Red	Red	Red	Blue	Blue	Blue	Blue	Blue	Blue
Newark West	Red	Blue	Red	Red	Red	Red	Red	Red	Blue	Blue	Blue	Blue	Blue
Newstead	Blue	Blue	Blue	Blue	Blue	Blue	Blue	Blue	Blue	Blue	Blue	Blue	Blue
Nuthall and Kimberley	Red	Blue	Red	Red	Red	Red	Blue	Blue	Blue	Blue	Blue	Blue	Blue
Ollerton	Red	Red	Red	Red	Red	Red	Red	Red	Red	Red	Red	Red	Red
Radcliffe-on-Trent	Blue	Blue	Blue	Blue	Blue	Blue	Blue	Blue	Blue	Blue	Blue	Blue	Blue
Retford East	Red	Blue	Red	Green	Blue	Blue	Red	Red	Red	Blue	Red	Blue	Blue
Retford West	Red	Blue	Red	Red	Red	Red	Red	Red	Red	Blue	Red	Blue	Blue
Selston	Red	Blue	Red	Red	Red	Red	Red	Red	Red	Green	Green	Green	Green
Sherwood Forest	Red	Red	Red	Red	Red	Red	Red	Red	Red	Green	Red	Red	Blue

Ward history of Nottinghamshire - continued

	1973	1977	1981	1985	1989	1993	1997	2001	2005	2009	2013	2017	2021
Southwell and Cauntton	Blue	Blue	Blue	Blue	Blue	Yellow	Yellow	Blue	Blue	Blue	Blue	Blue	Blue
Stapleford	Red	Blue	Red	Red	Red	Red	Red	Red	Yellow	Yellow	Yellow	2	Blue
Sutton Central and East	Red	Red	Red	Red	Red	Red	Red	Red	Red	Red	Red	Grey	Grey
Sutton North	Red	Blue	Red	Red	Red	Red	Red	Red	Red	Yellow	Yellow	Grey	Grey
Sutton West	Red	Red	Red	Red	Red	Red	Red	Red	Red	Yellow	Yellow	Grey	Grey
Totton, Chilwell and Attleborough	Blue	Blue	Blue	Blue	Blue	Yellow	Red	Red	Blue	Blue	Blue	2	2
Tuxford and Trent	Blue	Blue	Blue	Blue	Blue	Blue	Blue	Blue	Blue	Blue	Blue	Blue	Blue
Warsop	Red	Yellow	Red	Red	Red	Red	Red	Red	Red	Red	Red	Red	Blue
West Bridgford North	Blue	Blue	Blue	Blue	Blue	Blue	Red	Red	Blue	Blue	Red	Red	Red
West Bridgford South	Blue	Blue	Blue	Blue	Blue	Blue	Blue	Blue	White			Blue	Blue
West Bridgford West	Blue	Blue	Blue	Blue	Blue	Blue	Blue	Blue	Blue	Blue	Blue	Blue	Blue
Worksop East	Red	Red	Red	Red	Red	Red	Red	Red	Red	Red	Red	Red	Red
Worksop North	Red	Red	Red	Red	Red	Red	Red	Red	Red	Red	Red	Red	Blue
Worksop South	Red	Red	Red	Red	Red	Red	Red	Red	White			Red	Blue
Worksop West	Red	Red	Red	Red	Red	Red	Red	Red	Red	Blue	Red	Red	Red



Arnold North

Gedling 5.3% swing Con to Lab
73 77 81 85 89 93 97 01 05 09 13 17 21

*Michael R. Payne	Lab	3,994	51.6	+ 5.4
*Paulette A. Allan	Lab	3,985	51.5	+ 6.2
Stuart J. Bestwick	Con	3,096	40.0	- 3.4
Kevin B. Doyle	Con	2,878	37.2	- 6.0
Jim Norris	Grn	401	5.2	+ 2.9
Paul R. Key	Ind	224	2.9	
Jason M. Stansfield	LD	198	2.6	- 0.5
Tadeusz Jones	LD	183	2.4	- 0.7
Don Stickland	Ind	122	1.6	

Arnold South

Gedling 4.7% swing Con to Lab
73 77 81 85 89 93 97 01 05 09 13 17 21

*William J. Clarke	Lab	4,371	53.1	+ 4.8
Michelle Welsh	Lab	4,168	50.7	+ 3.1
Helen M. Greensmith	Con	2,687	32.7	- 7.3
Michel Flor-Henry	Con	2,583	31.4	- 3.8
Jim Stuart	Grn	823	10.0	+ 6.8
Andrew M. Ellwood	LD	525	6.4	- 0.4
Robert A. Swift	LD	473	5.7	- 0.6

Ashfields

Ashfield 5.0% swing Con to A Ind
73 77 81 85 89 93 97 01 05 09 13 17 21

*Jason B. Zadrozny	A Ind	1,901	63.8	+13.7
Cameron Felton	Con	606	20.3	+ 3.7
Stefan Lamb	Lab	474	15.9	- 10.4

Balderton

Newark 0.55% swing Lab to Con
73 77 81 85 89 93 97 01 05 09 13 17 21

Johno Lee	Con	1,660	65.8	- 4.4
Dora Polenta	Lab	398	15.8	- 5.5
Ryan T. Cullen	LD	188	7.5	- 1.0
Stephanie L. Harrison	Grn	176	7.0	
Craig A. Newman	Ref	66	2.6	
Lisa A. Precious	Her	35	1.4	

Beeston Central and Rylands

Broxtowe 2.2% swing Con to Lab
73 77 81 85 89 93 97 01 05 09 13 17 21

*Kate Foale	Lab	2,178	52.6	+ 0.3
Duncan S. McCann	Con	1,169	28.2	- 4.1
Mary E. Venning	Grn	467	11.3	+ 5.8
Barbara C. Carr	LD	326	7.9	- 2.0

Bingham East

96% Newark, 4% Rushcliffe swing incalculable
73 77 81 85 89 93 97 01 05 09 13 17 21

*Francis A. Purdue-Horan	Con	2,140	49.6	- 5.3
Rowan Bird	Ind	1,328	30.8	
Rachel H. Wilson	Grn	701	16.3	+11.7
John D. Swift	Ref	110	2.6	
Zoe Wood	CPA	33	0.8	

Bingham West

40% Newark, 60% Rushcliffe 1.05% swing Lab to Con
73 77 81 85 89 93 97 01 05 09 13 17 21

*Jonathan N. Clarke	Con	1,581	58.2	+ 2.9
Debbie Merrywather	Lab	569	20.9	+ 0.8
Chandler P. Wilson	Grn	254	9.4	
John C. Edwards	LD	212	7.8	
Ted Birch	Ref	100	3.7	



Blidworth

Sherwood 10.9% swing Lab to Con
73 77 81 85 89 93 97 01 05 09 13 17 21

Tom Smith	Con	1,094	39.0	+ 1.2
Tina Thompson	Ind	1,040	37.1	
*Yvonne Woodhead	Lab	596	21.3	- 20.6
Caroline M.A. Kew	Grn	72	2.6	

Blyth and Harworth

Bassetlaw 17.6% swing Lab to Con
73 77 81 85 89 93 97 01 05 09 13 17 21

*Sheila J. Place	Lab	1,333	47.1	- 14.4
Ben Storey	Con	1,094	38.7	+20.8
Drew Smith	Ind	349	12.3	
Dan Bassford	LD	53	1.9	- 7.1

Bramcote and Beeston North

Broxtowe 0.35% swing Lab to LD
73 77 81 85 89 93 97 01 05 09 13 17 21

*Steve Carr	LD	2,148	42.4	+ 1.2
Ellie Winfield	Lab	1,276	25.2	+ 0.5
Andrew J. Rose-Britton	Con	1,269	25.1	- 3.3
Gordon B. Stoner	Grn	320	6.3	
Mr Badaxe	OMRL	50	1.0	

Calverton

Gedling swing incalculable
73 77 81 85 89 93 97 01 05 09 13 17 21

*Boyd B. Elliott	Con	2,513	61.3	0.0
Mike Hope	Ind	601	14.7	
Sabbir Hossain	Lab	501	12.2	- 15.0
Nicholas R. Blinston	Grn	287	7.0	
Maggie Dunkin	LD	199	4.9	

Carlton East

Gedling 0.7% swing Lab to Con
73 77 81 85 89 93 97 01 05 09 13 17 21

Mike Adams	Con	1,816	46.3	+ 3.0
*Nicki Brooks	Lab	1,793	45.7	+ 1.6
Paul Manington	Grn	181	4.6	
John E. Flynn	LD	134	3.4	- 3.0

Carlton West

Gedling 1.45% swing Lab to Con
73 77 81 85 89 93 97 01 05 09 13 17 21

*Jim Creamer	Lab	3,085	48.2	+ 1.0
*Errol G. Henry	Lab	2,867	44.8	- 1.7
Ged Clarke	Con	2,357	36.8	+ 3.6
Charlie Godwin	Con	2,216	34.6	+ 1.6
Andrew M. Dunkin	LD	631	9.9	+ 0.3
Paul A. Hughes	LD	597	9.3	+ 1.2
Rosey Palmer	Grn	529	8.3	+ 3.4

Collingham

Newark 7.4% swing Ind to Con
73 77 81 85 89 93 97 01 05 09 13 17 21

*Maureen Dobson	Ind	1,854	49.6	- 12.5
Linda E. Dales	Con	1,505	40.2	+ 2.3
Steve Platt	Grn	382	10.2	

Cotgrave

Rushcliffe 2.55% swing Lab to Con
73 77 81 85 89 93 97 01 05 09 13 17 21

*Richard L. Butler	Con	2,153	63.2	+ 1.3
Darren T. Stothard	Lab	831	24.4	- 3.8
David Nicholson-Cole	Grn	231	6.8	
Giles A.D. Major	LD	194	5.7	- 4.2

Eastwood

Ashfield 5.2% swing Con to Lab
73 77 81 85 89 93 97 01 05 09 13 17 21

Eddie Cubley	Con	1,387	46.4	+ 7.9
Milan Radulovic	Lab	1,251	41.8	+18.3
Josie Marsters	LD	205	6.9	- 21.2
Rose Wood	Grn	149	5.0	+ 2.3

Farndon and Trent

Newark 5.15% swing Con to Lab
73 77 81 85 89 93 97 01 05 09 13 17 21

*Sue Saddington	Con	1,937	60.9	- 3.4
Laurence Goff	Lab	599	18.8	+ 6.9
Keith M. Melton	LD	295	9.3	- 0.4
Chris Platt	Grn	240	7.5	
Sharon Griffin	Her	57	1.8	
Robert G. Hall-Palmer	Ref	53	1.7	

Greasley and Brinsley

19% Ashfield, 81% Broxtowe swing incalculable




Elizabeth Williamson Ind 2,021 48.1

*John W. Handley	Con	1,462	34.8	- 26.2
Val Leyland	Lab	488	11.6	- 10.3
Bethan Hewis	Grn	172	4.1	- 2.9
Carl S. Lewis	LD	63	1.5	

Hucknall North

Sherwood swing incalculable



John M.A. Wilmott A Ind 1,866 57.0

Kevin T. Rostance	Con	733	22.4	- 25.5
Pat Ayres	Lab	596	18.2	- 17.3
Martin A. Howes	LD	78	2.4	- 0.4

Hucknall South

Sherwood swing incalculable




Lee Waters A Ind 1,758 55.2

Ria Cash	Lab	687	21.6	- 16.3
Jan Lees	Con	669	21.0	- 19.5
James A. Harvey	LD	71	2.2	- 1.3

Hucknall West

Sherwood swing incalculable



David P. Shaw A Ind 1,805 52.7

*Phil Rostance	Con	1,202	35.1	- 16.5
Stephen J. Taylor	Lab	415	12.1	- 21.1

Keyworth

Rushcliffe 0.4% swing Con to Lab



***John E. Cottee Con 2,752 63.9 + 1.9**

Terry Rountree	Lab	618	14.3	+ 2.7
Linda J. Abbey	LD	559	13.0	- 5.7
Neil Pinder	Grn	381	8.8	+ 5.7

Kirkby North

Ashfield swing incalculable



Andy Meakin A Ind 2,056 71.6

Julia Long	Lab	454	15.8	- 29.5
Christine J. Self	Con	360	12.5	- 23.1

Kirkby South

Ashfield 0.2% swing A Ind to Lab



Daniel F. Williamson A Ind 2,074 58.2 - 3.6

Donna S.J. Gilbert	Lab	802	22.5	- 3.2
Carol A. Flowers	Con	686	19.3	

Leake and Ruddington

Rushcliffe 11.25% swing Con to Lab



Matt Barney Con 3,451 47.3 - 10.5

*Reg Adair	Con	3,337	45.8	- 10.7
Jen Walker	Lab	2,425	33.3	+ 13.0
Mike Gaunt	Lab	2,291	31.4	+ 11.2
Jason R. Billin	LD	1,013	13.9	- 3.4
Richard Holmes	Grn	819	11.2	+ 2.0
Shannon E. Briggs	LD	424	5.8	- 5.6

Mansfield East

Mansfield swing incalculable



Robert Corden Con 2,933 56.0

Nigel D. Moxon Con 2,110 40.3				
*Martin Wright	MIF	1,274	24.3	- 32.0
Hayley Dallman	Lab	1,241	23.7	- 13.9
Mark S. Fretwell	Lab	1,089	20.8	- 14.7
*Vaughan A. Hopewell	MIF	973	18.6	- 32.5
Benjamin A. White	Ind	191	3.6	
Peter M.J. Dean	SLP	161	3.1	
Karen R.M. Seymour	TUSC	80	1.5	- 0.8

Mansfield North

Mansfield 9.1% swing Lab to Con



Ben Bradley Con 3,072 55.7 +22.2

Anne Callaghan Lab 1,944 35.2 - 9.3				
John R. Knight	Con	1,722	31.2	
John E. Coxhead	Lab	1,660	30.1	- 7.2
Mick Barton	MIF	1,071	19.4	
Steve Bodle	MIF	663	12.0	
Nina E. Swanwick	Grn	180	3.3	
Jordan A. Hall	Ref	118	2.1	
Milo E. Tooley-Okonkwo	TUSC	52	0.9	- 1.8
Sid Pepper	Free	51	0.9	
Tom Hunt	TUSC	48	0.9	

Mansfield South

Mansfield swing incalculable

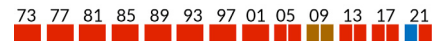


***Steve Garner Ind 2,222 38.2**

Andre P. Camilleri Con 2,024 34.8 +19.4				
Robert P. Elliman	Con	1,884	32.4	
Andy Abrahams	Lab	1,597	27.5	+ 5.8
*Andy Sissons	Ind	1,353	23.3	
Maxi Leigh	Lab	971	16.7	- 4.8
Bill Drewett	MIF	448	7.7	- 44.5
Kevin J. Brown	MIF	378	6.5	- 36.6
Sadie Kime	Ind	209	3.6	
Thorsten Altenkirch	LD	115	2.0	- 2.0
Andy Rimmer	LD	101	1.7	- 1.1
Paul Tooley-Okonkwo	TUSC	61	1.0	

Mansfield West

Mansfield 6.4% swing Lab to Con



Sinead A. Anderson Con 1,614 34.5 + 5.6

*Paul N. Henshaw	Lab	1,454	31.1	- 10.6
*Diana M. Meale	Lab	1,301	27.8	- 13.6
Paul S. Marshall	Con	1,149	24.6	
Barry M. Answer	MIF	1,088	23.3	
Michael Higginson	Ind	982	21.0	
Kier Barsby	Ind	935	20.0	
David M. Smith	MIF	679	14.5	
Deborah J.H. Hodson	TUSC	91	1.9	- 1.2
Denise Tooley-Okonkwo	TUSC	63	1.3	

Misterton

Bassetlaw swing incalculable



Tracey L. Taylor Con 2,835 71.0 +16.6

Jack P. Bowker	Lab	878	22.0	
David P. Dobbie	LD	278	7.0	- 1.0

Muskham and Farnsfield

55% Newark, 45% Sherwood 2.35% swing Con to Lab



***Robert B. Laughton Con 2,999 65.3 - 3.7**

Deborah S. Antcliff	Lab	834	18.1	+ 1.0
Esther R. Cropper	Grn	412	9.0	+ 3.5
Phil Barron	LD	351	7.6	- 0.8

Newark East

Newark swing incalculable



Sam T. Smith Con 1,265 45.7 - 18.3

Jay L. Henderson	Grn	1,005	36.3	
Jennifer Kaye	Lab	500	18.1	- 9.0

Newark West

Newark 1.8% swing Con to Lab



***Keith F. Girling Con 1,235 47.6 - 12.6**

Ruth Woodhall	Lab	800	30.8	- 9.0
Ricky T. Mathias	Grn	219	8.4	
Adrian C. Amer	Ind	172	6.6	
Anita Prabhakar	LD	170	6.5	

Newstead

Sherwood 0.85% swing Con to Lab



***Chris P. Barnfather Con 2,332 67.6 - 1.0**

Matthew P. Spurr	Lab	683	19.8	+ 0.7
Margaret S.B. Vince	Grn	250	7.3	+ 3.9
John A. Sutherland	LD	183	5.3	+ 1.7

Nuthall and Kimberley

Broxtowe 5.65% swing Con to Lab



*Philip J. Owen	Con	1,949	46.3	- 9.7
Sheikh A. Assab	Lab	1,047	24.9	- 1.6
Richard Robinson	Ind	873	20.8	
Reece J. Oliver	LD	156	3.7	
Perry Hill-Wood	Grn	149	3.5	- 6.9
Clare Wilkins	TUSC	31	0.7	

Ollerton

4% Newark, 96% Sherwood

5.75% swing Lab to Con



*Mike Pringle	Lab	1,588	47.9	- 6.7
Michael A. Brown	Con	1,480	44.6	+ 4.8
Jeremy P. Spry	Ind	97	2.9	
Mike Poyzer	Grn	93	2.8	
Marylyn Rayner	LD	58	1.7	- 1.8

Radcliffe-on-Trent

Rushcliffe 4.1% swing Con to Lab



Roger G. Upton	Con	2,234	54.4	- 3.4
Martin M. Murphy	Lab	1,431	34.8	+ 4.8
Helga M. Wills	Grn	262	6.4	+ 1.1
Adam Z. Witko	LD	182	4.4	- 2.4

Retford East

Bassetlaw 2.65% swing Lab to Con



Mike Introna	Con	1,624	49.7	+ 4.9
Helen M. Richards	Lab	1,412	43.2	- 0.4
Jennifer A. Coggles	LD	117	3.6	- 1.5
Martin G. Introna	Ref	114	3.5	

Retford West

Bassetlaw 2.8% swing Lab to Con



*Mike Quigley	Con	1,500	45.4	- 1.0
James T.A. Napier	Lab	1,255	38.0	- 6.6
Helen Tamblin-Saville	LD	456	13.8	+ 4.9
Jon Wade	Ref	92	2.8	

Selston

Ashfield 17.45% swing Ind to Con



*David B. Martin	A Ind	1,904	45.1	+ 4.3
Dawn Justice	Con	1,893	44.9	+39.2
Katherine A. Harlow	Lab	421	10.0	- 2.5

Sherwood Forest

5% Newark, 95% Sherwood

12.55% swing Lab to Con



Scott P. Carlton	Con	1,842	54.5	+11.5
Paul S. Peacock	Lab	1,348	39.9	-13.6
Steve Morris	Grn	144	4.3	
Julie M. Tasker	Free	43	1.3	

Southwell

96% Newark, 4% Sherwood 0.45% swing Con to LD



*Roger J. Jackson	Con	3,060	57.7	- 4.5
Karen Roberts	LD	1,284	24.2	- 3.6
Matthew J.T. Spoons	Lab	883	16.7	+ 6.7
Helen E. Clurwo	Free	72	1.4	

Stapleford and Broxtowe Central

Broxtowe 1.0% swing Con to Lab



*John A. Doddy	Con	2,651	38.4	+ 1.6
Maggie McGrath	Lab	2,146	31.1	+ 3.3
Richard D. MacRae	Ind	1,978	28.7	+ 7.8
Kash Purewal	Con	1,744	25.3	- 4.5
Sue Paterson	Lab	1,641	23.8	- 2.2
Tim Hallam	LD	1,055	15.3	- 0.4
Hannah M. Land	LD	882	12.8	- 2.3
Teresa Y. Needham	Grn	648	9.4	
*William J. Longdon	Ind	415	6.0	

Sutton Central and East

Ashfield swing incalculable



*Samantha K. Deakin	A Ind	1,737	59.9	- 0.2
Shaun A. Flowers	Con	600	20.7	
Enid Bakewell	Lab	561	19.4	-12.2

Sutton North

Ashfield swing incalculable



*Helen-Ann Smoth	A Ind	2,233	61.4	- 3.8
Sam Howlett	Con	835	23.0	
Linford M. Gibbons	Lab	569	15.6	-10.5

Sutton West

Ashfield 4.75% swing A Ind to Lab

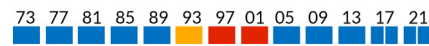


*Tom Hollis	A Ind	1,954	55.2	- 9.3
Cathy Mason	Lab	849	24.0	+ 0.2
Russell Talbot	Con	734	20.8	+13.3



Toton, Chilwell and Attenborough

Broxtowe 6.3% swing Con to Lab



*Richard I. Jackson	Con	3,828	42.7	- 6.6
*Eric Kerry	Con	3,827	42.7	- 6.5
Teresa A. Cullen	Lab	3,567	39.8	+ 9.0
Tyler J. Marsh	Lab	2,756	30.8	+ 3.0
Richard D. Eddlestson	Grn	1,266	14.1	+ 6.9
Graham R. Heal	LD	761	8.5	- 3.4
Michael G. Rich	LD	647	7.2	- 1.9

Tuxford

Bassetlaw 3.45% swing Con to Lab



*John W. Ogle	Con	2,335	66.6	- 5.3
Lynne Schuller	Lab	667	19.0	+ 1.6
Lee M. Sinclair	Grn	312	8.9	
James M. Nixon	LD	194	5.5	+ 0.4

Warsop

Mansfield 22.4% swing Lab to Con



Bethan S. Eddy	Con	1,107	40.1	+18.2
*Andy Wetton	Lab	1,046	37.9	-26.6
Ken Bonsall	TUSC	343	12.4	
Philip Shields	Ind	264	9.6	

West Bridgford North

Rushcliffe 1.45% swing Lab to Con



Penny Gowland	Lab	2,225	43.3	- 7.2
Darius Furmonavicius	Con	1,394	27.2	- 4.3
George R. Mallender	Grn	1,323	25.8	+16.4
Vicky Price	LD	192	3.7	- 4.9

West Bridgford South

Rushcliffe 0.15% swing Con to Lab



*Jonathan G. Wheeler	Con	2,274	50.1	- 0.2
Bal Bansal	Lab	1,260	27.8	+ 0.1
Ian J. Whitehead	Grn	581	12.8	+ 6.5
Syed S. Hussain	LD	423	9.3	- 6.4

West Bridgford West

Rushcliffe 5.6% swing Con to Lab



*Douglas G. Wheeler	Con	2,237	47.1	- 3.6
Julie E. Chaplain	Lab	1,852	39.0	+ 7.6
William A. Richardson	Grn	338	7.1	+ 2.5
Jacob F. Love	LD	327	6.9	- 6.5

Workshop East

Bassetlaw 18.35% swing Lab to Con



*Glynn Gilfoyle	Lab	1,394	55.4	- 15.7
Matthew S. Evans	Con	887	35.3	+21.0
Sonia K. Armstrong	Ind	140	5.6	
Leon M. Duveen	LD	93	3.7	- 0.3



Workshop South

Bassetlaw 14.6% swing Lab to Con



Nigel Turner	Con	1,708	50.1	+16.7
*Kevin M. Greaves	Lab	1,438	42.2	- 12.5
Roger J. Stocks	Ind	261	7.7	



Workshop North

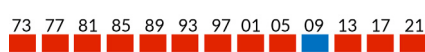
Bassetlaw 18.4% swing Lab to Con



Callum R. Bailey	Con	1,711	49.8	+21.6
*Alan Rhodes	Lab	1,557	45.3	- 15.2
Paul G. Scopelliti	Ref	90	2.6	
Simon A. Russell	LD	80	2.3	- 1.0

Workshop West

Bassetlaw swing incalculable



*Sybil J. Fielding	Lab	1,608	51.5	- 10.5
Lloyd A. Widdup	Con	1,370	43.9	
Philip A. Smith	LD	143	4.6	- 6.2

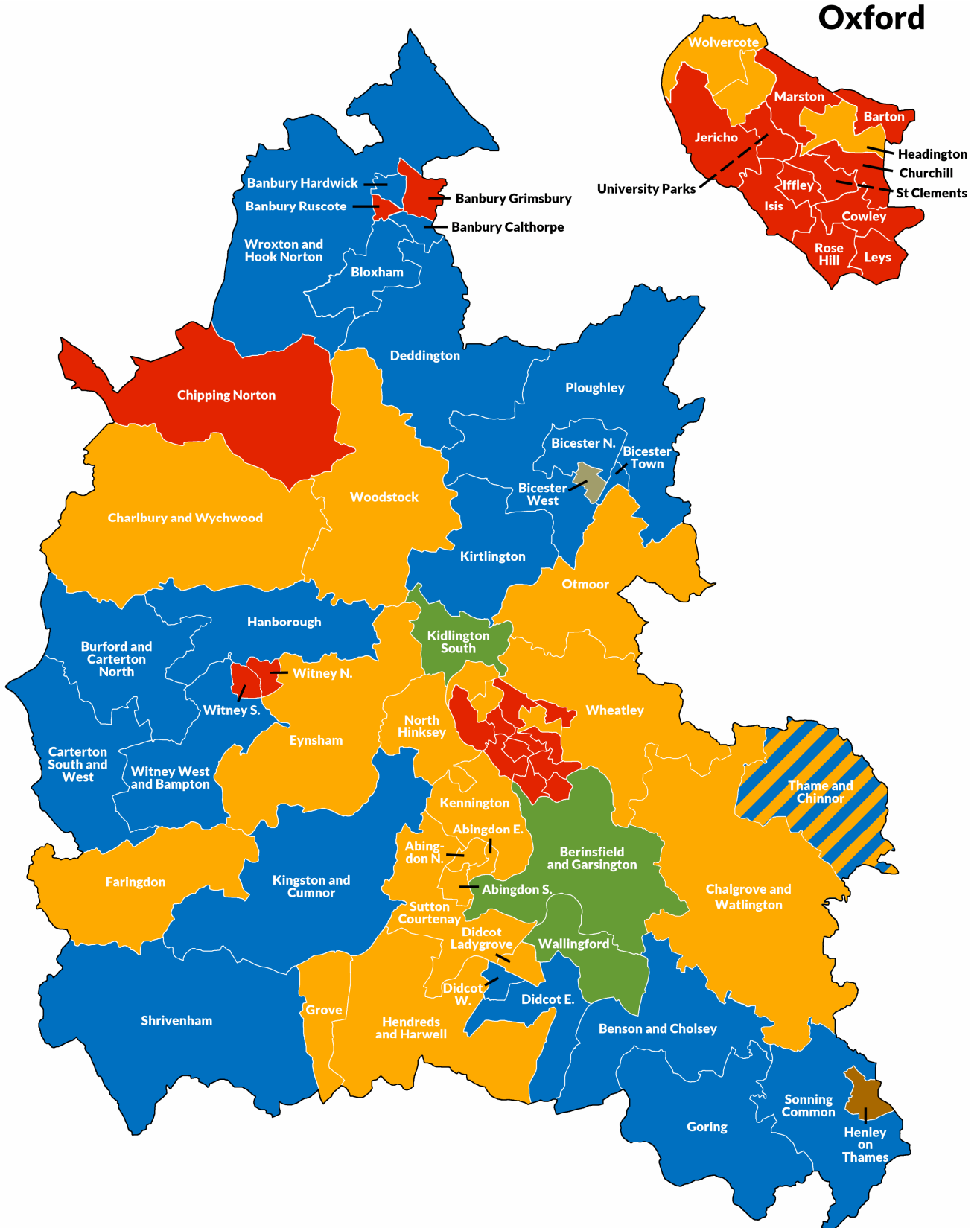
Summary of results: Nottinghamshire

	Year	Elec	%Poll	Con	Lab	LD	Grn	Ind	Other
Arnold North	2021	20,420	38.3	38.6	51.6	2.5	5.2	2.1	
	2017	20,002	37.2	43.3	45.7	3.1	2.2		5.7
Arnold South	2021	20,575	40.2	32.1	51.9	6.0	10.0		
	2017	20,431	39.8	37.6	48.0	6.5	3.0		4.9
Ashfields	2021	8,774	34.1	20.3	15.9			63.8	
	2017	8,502	35.8	16.6	26.3			50.1	6.9
Balderton	2021	7,793	32.6	65.8	15.8	7.5	7.0		4.0
	2017	7,379	28.4	70.2	21.3	8.5			
Beeston Central and Rylands	2021	9,658	43.2	28.2	52.6	7.9	11.3		
	2017	9,396	41.8	32.3	52.3	9.9	5.5		
Bingham East	2021	9,545	45.5	49.6			16.3	30.8	3.4
	2017	9,248	45.2	54.9	14.3		4.6	22.1	4.2
Bingham West	2021	6,962	39.2	58.2	20.9	7.8	9.4		3.7
	2017	6,764	37.2	55.3	20.1			24.6	
Blidworth	2021	8,626	32.6	39.0	21.3		2.6	37.1	
	2017	8,319	28.9	37.8	41.9	3.0		17.3	
Blyth and Harworth	2021	9,943	28.6	38.7	47.1	1.9		12.3	
	2017	9,384	26.6	17.9	61.5	9.0			11.6
Bramcote and Beeston North	2021	10,080	50.4	25.1	25.2	42.4	6.3		1.0
	2017	9,905	48.2	28.4	24.7	41.2		3.1	2.5
Calverton	2021	10,398	39.7	61.3	12.2	4.9	7.0	14.7	
	2017	10,026	40.6	61.3	27.2	7.0			4.5
Carlton East	2021	9,954	39.7	46.3	45.7	3.4	4.6		
	2017	9,588	37.4	43.3	44.1	6.4		2.3	3.9
Carlton West	2021	20,291	32.3	35.7	46.5	9.6	8.3		
	2017	19,927	33.8	33.1	46.8	8.8	4.9		5.5
Collingham	2021	10,001	37.7	40.2			10.2	49.6	
	2017	9,666	36.8	37.9				62.1	
Cotgrave	2021	8,880	38.5	63.2	24.4	5.7	6.8		
	2017	8,359	38.0	61.9	28.2	9.9			
Eastwood	2021	9,446	32.0	46.4	41.8	6.9	5.0		
	2017	9,358	32.8	38.5	23.5	28.1	2.7		7.1
Farndon and Trent	2021	7,647	41.9	60.9	18.8	9.3	7.5		3.5
	2017	7,366	42.5	64.3	11.9	9.7		14.1	
Greasley and Brinsley	2021	9,552	44.2	34.8	11.6	1.5	4.1	48.1	
	2017	9,446	37.5	61.0	21.9		7.0		10.1
Hucknall North	2021	8,421	39.1	22.4	18.2	2.4		57.0	
	2017	8,231	39.1	47.9	35.5	2.8			13.8
Hucknall South	2021	9,352	34.3	21.0	21.6	2.2		55.2	
	2017	9,131	30.8	40.5	37.9	3.5			18.2
Hucknall West	2021	8,994	38.2	35.1	12.1			52.7	
	2017	8,391	35.5	51.6	33.2	1.8			5.4
Keyworth	2021	8,745	49.6	63.9	14.3	13.0	8.8		
	2017	8,728	46.7	62.0	11.6	18.7	3.1		4.6
Kirkby North	2021	9,046	31.9	12.5	15.8			71.6	
	2017	9,255	29.0	35.6	45.3	4.2			15.0
Kirkby South	2021	9,637	37.2	19.3	22.5			58.2	
	2017	9,682	39.7		25.7			3.0	71.3
Leake and Ruddington	2021	16,992	43.2	46.6	32.4	9.8	11.2		
	2017	15,776	39.3	57.0	20.3	14.3	8.4		
Mansfield East	2021	18,194	55.4	48.2	22.3			3.6	25.9
	2017	18,321	27.3		36.5	7.5			56.0
Mansfield North	2021	18,247	58.1	43.5	32.7		3.3		20.5
	2017	18,003	28.6	33.5	40.9	6.7			18.9
Mansfield South	2021	18,638	61.1	33.6	22.1	1.8		34.4	8.1
	2017	18,124	30.3	19.4	21.6	3.4		7.8	47.6
Mansfield West	2021	17,148	54.7	29.6	29.4			20.5	20.5
	2017	17,037	27.1	28.9	41.5	8.2			21.4
Misterton	2021	10,527	38.4	71.0	22.0	7.0			
	2017	10,472	35.3	54.4		8.0		30.7	6.9

Summary of results: Nottinghamshire - continued

	Year	Elec	%Poll	Con	Lab	LD	Grn	Ind	Other
Muskham and Farnsfield	2021	10,862	42.6	65.3	18.1	7.6	9.0		
	2017	10,385	43.4	69.0	17.1	8.4	5.5		
Newark East	2021	8,122	34.3	45.7	18.1		36.3		
	2017	7,787	31.9	64.0	27.1	9.0			
Newark West	2021	8,774	29.9	47.6	30.8	6.5	8.4	6.6	
	2017	8,743	27.0	60.2	39.8				
Newstead	2021	8,540	40.6	67.6	19.8	5.3	7.3		
	2017	8,122	42.0	68.6	19.1	3.6	3.4		5.3
Nuthall and Kimberley	2021	10,378	40.8	46.3	24.9	3.7	3.5	20.8	0.7
	2017	10,192	37.4	56.0	26.5		10.4		7.0
Ollerton	2021	10,042	33.1	44.6	47.9	1.7	2.8	2.9	
	2017	9,599	37.1	41.8	54.6	3.5			
Radcliffe-on-Trent	2021	8,664	47.7	54.4	34.8	4.4	6.4		
	2017	8,553	45.0	57.8	30.0	6.8	5.3		
Retford East	2021	9,254	35.5	49.7	43.2	3.6			3.5
	2017	8,988	33.0	44.8	43.6	5.1			6.4
Retford West	2021	9,625	34.5	45.4	38.0	13.8			2.8
	2017	9,445	32.3	46.4	44.6	8.9			
Selston	2021	10,203	41.5	44.9	10.0			45.1	
	2017	10,271	44.2	5.7	12.5	0.7		78.8	2.2
Sherwood Forest	2021	9,675	35.1	54.5	39.9		4.3		1.3
	2017	8,974	36.3	43.0	53.5	3.4			
Southwell	2021	10,860	49.1	57.7	16.7	24.2			1.4
	2017	10,587	48.9	62.2	10.0	27.8			
Stapleford and Broxtowe Central	2021	17,337	41.4	31.9	27.5	14.0	9.4	17.3	
	2017	17,206	39.8	33.3	26.9	15.4		20.9	3.5
Sutton Central and East	2021	9,562	30.5	20.7	19.4			59.9	
	2017	9,484	31.0		31.6			60.1	8.2
Sutton North	2021	10,062	36.3	23.0	15.6			61.4	
	2017	10,176	35.9		26.1			65.2	8.7
Sutton West	2021	9,860	36.0	20.8	24.0			55.2	
	2017	10,073	39.2	7.5	23.8			64.5	4.3
Toton, Chilwell and Attenborough	2021	19,107	45.9	42.7	35.3	7.9	14.1		
	2017	19,223	41.1	49.3	29.3	10.5	6.5		4.3
Tuxford	2021	9,004	39.3	66.6	19.0	5.5	8.9		
	2017	8,885	35.3	71.9	17.4	5.1			5.6
Warsop	2021	9,339	29.7	40.1	37.9			9.6	12.4
	2017	9,523	27.1	21.9	64.5	2.7			10.9
West Bridgford North	2021	10,537	49.0	27.2	43.3	3.7	25.8		
	2017	9,955	47.2	31.5	50.5	8.6	9.4		
West Bridgford South	2021	9,957	45.8	50.1	27.8	9.3	12.8		
	2017	8,719	43.3	50.3	27.7	15.7	6.3		
West Bridgford West	2021	10,211	47.0	47.1	39.0	6.9	7.1		
	2017	9,695	45.9	50.7	31.4	13.4	4.6		
Worksop East	2021	9,636	26.3	35.3	55.4	3.7		5.6	
	2017	9,890	26.4	14.3	71.1	4.0			10.6
Worksop North	2021	9,843	35.1	49.8	45.3	2.3			2.6
	2017	9,953	33.3	28.2	60.5	3.3			8.0
Worksop South	2021	9,819	34.9	50.1	42.2			7.7	
	2017	9,770	33.8	33.4	54.7	7.4			4.5
Worksop West	2021	10,644	29.6	43.9	51.5	4.6			
	2017	9,878	28.0		62.0	10.8			27.3

Oxfordshire



Ward history of Oxfordshire

	1973	1977	1981	1985	1989	1993	1997	2001	2005	2009	2013	2017	2021
Abingdon East	Blue	Blue	Orange	Orange	Orange	Orange	Orange	Orange	Orange	Blue	Orange	Orange	Orange
Abingdon North	Blue	Blue	Blue	Orange	Orange	Orange	Orange	Orange	Orange	Blue	Blue	Orange	Orange
Abingdon South	Red	Blue	Red	Red	Red	Blue	Orange	Orange	2	2	Orange	Orange	Orange
Banbury Calthorpe											Red	Blue	Blue
Banbury Grimsbury and Castle	Red	Blue	Blue	Red	Red	Red	Red	Red	Blue	Blue	Red	Red	Red
Banbury Hardwick	Red	Blue	Blue	Red	Red	Red	Red	Red	Blue	Blue	Red	Blue	Blue
Banbury Ruscote	Red	Blue	Red	Red	Red	Red	Red	Red	Red	Blue	Red	Red	Red
Barton , Sandhill and Risinghurst									Orange	Red	Orange	Red	Red
Benson and Cholsey	Green	Green	Green	Blue	Blue	Blue	Blue	Blue	Blue	Blue	Green	Green	Blue
Berinsfield and Garsington	Blue	Blue	Blue	Blue	Blue	Blue	Blue	Blue	Blue	Blue	Blue	Blue	Green
Bicester North	Green	Blue	Blue	Blue	Blue	Blue	Blue	Red	3	3	Blue	Blue	Blue
Bicester Town				Blue	Blue	Blue	Blue	Blue	Blue	Blue	Blue	Blue	Blue
Bicester West											Green	Green	Green
Bloxham and Easington	Blue	Blue	Blue	Blue	Blue	Blue	Blue	Blue	Blue	Blue	Blue	Blue	Blue
Burford and Carterton North	Blue	Blue	Blue	Blue	Blue	Blue	Blue	Blue	Blue	Blue	Blue	Blue	Blue
Carterton South	Blue	Blue	Orange	Blue	Blue	Blue	Blue	Blue	Blue	Blue	Blue	Blue	Blue
Chalgrove and Watlington	Blue	Blue	Orange	Blue	Blue	Blue	Blue	Blue	Blue	Blue	Blue	Blue	Orange
Charlbury and Wychwood	Blue	Blue	Blue	Orange	Orange	Orange	Blue	Blue	Blue	Blue	Blue	Orange	Orange
Chipping Norton	Green	Blue	Green	Red	Red	Red	Red	Red	Blue	Blue	Blue	Blue	Red
Churchill and Lye Valley											Red	Red	Red
Cowley				Red	Red	Red	Red	Red			Red	Red	Red
Deddington	Blue	Blue	Blue	Blue	Blue	Blue	Blue	Blue	Blue	Blue	Blue	Blue	Blue
Didcot East	Blue	Blue	Blue	Blue	Blue	Blue	Blue	Blue	Blue	Blue	Blue	Blue	Blue
Didcot Ladygrove	Red	Red	Red	Red	Red	Red	Red	Red	Blue	Blue	Green	Green	Orange
Didcot West	Red	Blue	Red	Blue	Blue	Red	Red	Red	2	2	Red	Blue	Blue
Eynsham	Green	Blue	Blue	Orange	Orange	Orange	Orange	Orange	Orange	Blue	Blue	Blue	Orange
Faringdon	Blue	Blue	Blue	Blue	Blue	Blue	Blue	Blue	Blue	Blue	Blue	Blue	Orange
Goring	Blue	Blue	Blue	Orange	Orange	Orange	Blue	Blue	Blue	Blue	Blue	Blue	Blue
Grove and Wantage	Red	Blue	Blue	Orange	Orange	Orange	Orange	Orange	2	2	2	2	2
Hanborough	Blue	Blue	Blue	Blue	Blue	Blue	Blue	Blue	Blue	Blue	Blue	Blue	Blue
Headington and Quarry				Red	Red	Red	Red	Red			Orange	Orange	Orange
Hendreds	Blue	Blue	Blue	Blue	Blue	Blue	Blue	Blue	Blue	Blue	Blue	Blue	Orange
Henley-on-Thames	Blue	Blue	Blue	Blue	Blue	Blue	Blue	Blue	Blue	Blue	Blue	Green	Green
Iffley Fields	Red	Blue	Red	Red	Red	Red	Red	Red			Green	Red	Red
Isis	Red	Blue	Blue	Red	Red	Red	Red	Red	2	Green	Red	Red	Red
Jericho and Osney	Blue	Blue	Orange	Orange	Orange	Orange	Orange	Orange	Orange	Green	Red	Red	Red
Kennington	Blue	Blue	Orange	Orange	Blue	Orange	Orange	Orange	Orange	Blue	Orange	Orange	Orange
Kidlington South	Red	Blue	Red	Red	Red	Red	Red	Red	2	2	Blue	Blue	Green
Kingston	Blue	Blue	Blue	Blue	Blue	Blue	Blue	Blue	Blue	Blue	Blue	Blue	Blue
Kirtlington	Blue	Blue	Blue	Red	Red	Red	Blue	Red	Blue	Blue	Blue	Blue	Blue
Leys	Red	Blue	Red	Red	Red	Red	Red	Red	Red	Red	Red	Red	Red

Ward history of Oxfordshire - continued

	1973	1977	1981	1985	1989	1993	1997	2001	2005	2009	2013	2017	2021
Marston and Northway	Red	Blue	Red	Red	Red	Red	Red	Red	2	2	Red	Red	Red
North Hinksey	Blue	Blue	Orange	Orange	Orange	Orange	Orange	Orange	Orange	Orange	Orange	Orange	Orange
Otmoor											Blue	Blue	Orange
Ploughley	Blue	Blue	Blue	Blue	Blue	Blue	Blue	Blue	Blue	Blue	Blue	Blue	Blue
Rose Hill				Red	Red	Red	Red	Red	Red	Red	Red	Red	Red
St Clements	Orange	Blue	Red	Red	Red	Red	Red	Red	2	2	Red	Red	Red
St Margarets	Blue	Blue	Blue	Blue	Blue	Blue	Orange	Orange			Orange	Orange	Orange
Shrivenham	Blue	Blue	Blue	Blue	Blue	Orange	Blue	Blue	Blue	Blue	Blue	Blue	Blue
Sonning Common	Orange	Orange	Orange	Blue	Blue	Blue	Blue	Blue	Blue	Blue	Blue	Blue	Blue
Sutton Courtenay	Blue	Blue	Blue	Blue	Blue	Blue	Blue	Orange			Orange	Orange	Orange
Thame and Chinnor	Blue	Blue	Orange	Orange	Blue	Blue	Blue	Blue	2	2	2	2	Blue
University Parks	Red	Blue	Red	Red	Red	Red	Red	Red			Green	Red	Red
Wallingford	Blue	Blue	Orange	Orange	Orange	Orange	Orange	Orange	Orange	Grey	Grey	Grey	Green
Wheatley	Blue	Blue	Blue	Blue	Blue	Blue	Orange	Orange	Orange	Orange	Orange	Orange	Orange
Witney North	Blue	Blue	Blue	Orange	Orange	Orange	Orange	Blue	Blue	Blue	Blue	Blue	Red
Witney South	Grey	Orange	Orange	Orange	Red	Red	Red	Red			Red	Red	Red
Witney West	Grey	Blue	Blue	Blue	Blue	Blue	Blue	Blue	Blue	Blue	Blue	Blue	Blue
Wolvercote	Blue	Blue	Blue	Blue	Blue	Orange	Orange	Green	2	2	Orange	Orange	Orange
Woodstock	Blue	Blue	Blue	Blue	Blue	Blue	Orange	Orange			Blue	Blue	Orange
Wroxton	Blue	Blue	Blue	Blue	Blue	Blue	Blue	Blue	Blue	Blue	Blue	Blue	Blue

Abingdon East

Oxford West and Abingdon 0.9% swing Con to LD



*Alison R. Rooke	LD	1,604	51.0 - 2.0
David J. Pope	Con	961	30.6 - 3.8
Cheryl K. Briggs	Grn	281	8.9 + 3.3
Edward F.J. Shelton	Lab	250	8.0 + 1.0
Jill Kirkwood	Free	47	1.5

Abingdon North

Oxford West and Abingdon 2.95% swing Con to LD



Nathan B. Ley	LD	1,978	51.2 + 0.6
Charlotte I. Njeru	Con	1,234	31.9 - 5.3
Norma E. Queralt	Lab	323	8.4 + 1.1
Michel A.G. Grandjean	Grn	276	7.1 + 2.2
Geoff Sandford	Free	54	1.4

Abingdon South


Oxford West and Abingdon 5.55% swing Con to LD



*Neil M. Fawcett	LD	1,769	52.9 + 6.6
Christopher F. Palmer	Con	1,146	34.3 - 4.5
Arjun Bais	Lab	303	9.1 - 0.4
Eladia Posthill	Ref	127	3.8

Banbury Calthorpe

Banbury 1.7% swing Con to Lab



*Eddie Reeves	Con	1,316	48.0 - 4.5
Sean L. Woodcock	Lab	887	32.4 - 1.1
Julia E. Middleton	Grn	366	13.4 + 8.0
Robert Pattenden	LD	171	6.2 - 2.4

Banbury Grimsbury and Castle

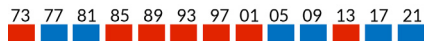
Banbury 2.5% swing Con to Lab



*Hannah L. Banfield	Lab	1,239	51.2 + 3.0
David F. Beverly	Con	820	33.9 - 2.0
Aaron J. Bliss	Grn	217	9.0 + 4.6
David T. Yeomans	LD	142	5.9 - 0.6

Banbury Hardwick

Banbury 1.0% swing Lab to Con



*Tony Illott	Con	1,200	44.8 + 1.6
Rebecca L.C. Biegel	Lab	1,089	40.7 - 0.4
Christopher J. Manley	Grn	206	7.7 + 4.0
James H.D. Hartley	LD	112	4.2 - 2.1
Stephen C. Hartley	Ref	70	2.6

Banbury Ruscote

Banbury 5.95% swing Lab to Con




*Mark D. Cherry	Lab	1,173	55.8 - 2.5
Jayne C. Strangwood	Con	795	37.8 + 9.8
Steve Buckwell	LD	133	6.3 + 2.1

On 11th August the High Court ruled that the votes for the Labour candidate had been recorded as those for the Conservative candidate and vice versa by the Returning Officer. Labour was therefore declared elected.

Barton, Sandhills and Risinghurst

Oxford East 0.4% swing Con to Lab



*Glynis M. Phillips	Lab	1,234	46.9 - 1.7
Chloe C. Dobbs	Con	441	16.8 - 2.5
Andrew M. Heaver	LD	401	15.2 + 2.4
Liz Taylor	Grn	306	11.6 + 3.8
Chaka Artwell	Ind	248	9.4 - 2.0

Benson and Cholsey

60% Henley, 40% Wantage
11.8% swing Con to LD



Felix P. Bloomfield	Con	1,519	41.4 + 8.9
Katharine S.B.			
Keats-Rohan	LD	1,499	40.9 +32.5
Sean M. Hannigan	Lab	577	15.7 + 6.2
Maryse T. Pomlett	SDP	74	2.0

Berinsfield and Garsington

Henley 28.45% swing Con to Grn



Robin F. Bennett	Grn	1,915	56.6 +37.8
*Elizabeth L.			
Lindsay-Gale	Con	1,205	35.6 - 19.1
Crispin Flintoff	Lab	262	7.7 - 4.3

Bicester North

Banbury 0.1% swing Lab to Con



Donna L. Ford	Con	1,339	52.9 - 2.4
Sian G. Roscoe	Lab	508	20.1 - 2.6
Karl M.M. Kwiatkowski	Grn	349	13.8
Simon H. Lytton	LD	333	13.2 - 2.0

Bicester Town


Banbury 12.2% swing Con to Grn



*Michael F. Waine	Con	1,399	54.9 - 6.2
Peter D. Maguire	Grn	653	25.6 +18.2
Gary R.J. Holder	Lab	495	19.4 + 8.8

Bicester West

Banbury 15.0% swing Ind to Con



*Les Sibley	Ind	1,468	51.6 - 11.2
Sundeep B. Singh	Con	706	24.8 + 6.6
Celia H. Kavuma	Lab	430	15.1 + 4.2
Chris Pruden	LD	240	8.4 + 5.4

Bloxham and Easington

Banbury 0.65% swing Con to Lab



*Kieron P. Mallon	Con	1,744	57.6 - 3.2
Blue N.A. Watson	Lab	563	18.6 - 1.9
Nigel G. Davis	LD	376	12.4 + 4.1
Fiona V. Mawson	Grn	347	11.5 + 5.4

Burford and Carterton North

Witney 9.75% swing Con to Grn



*Nick Field-Johnson	Con	1,404	63.0 - 3.8
Rosie Pearson	Grn	488	21.9 +15.7
David R. Melvin	LD	338	15.2 - 1.1

Carterton South and West

Witney swing incalculable



Nick Leverton	Con	1,558	59.9 - 9.6
*Pete Handley	Ind	425	16.3
Sian P.F. O'Neill	Lab	265	10.2 - 1.7
David M. Cole	LD	182	7.0 - 2.0
Hemashu Kotecha	Grn	170	6.5 + 0.8

Chalgrove and Watlington

Henley 16.4% swing Con to LD



Freddie Van Mierlo	LD	2,174	53.5 +18.4
*Steve Harrod	Con	1,611	39.6 - 14.4
Jake Brown	Lab	282	6.9 + 0.5

Charlbury and Wychwood

Witney 1.45% swing LD to Con



*Liz Leffman	LD	1,900	47.3 - 5.0
Jenny T. Evanson	Con	1,490	37.1 - 2.1
Sue Richards	Lab	328	8.2 + 3.0
Frances Mortimer	Grn	299	7.4 + 4.1

Chipping Norton

Witney 6.4% swing Con to Lab



Geoff Saul	Lab	1,528	42.6 + 8.5
Maz Holland	Con	1,468	40.9 - 4.3
Malcolm W. Brown	Grn	390	10.9 + 8.2
Ivan A. Melet	LD	201	5.6 - 10.6



Didcot West

Wantage 2.6% swing Lab to Con



Ian K. Snowdon	Con	1,812	48.8 + 6.4
Denise A. MacDonald	Lab	1,402	37.8 + 1.2
Olly Grover	LD	498	13.4 - 2.8



Eynsham

Witney 4.8% swing Con to LD



Dan Levy	LD	2,115	49.7 + 7.8
Sean J. Grace	Con	1,808	42.5 - 1.8
Max P. Bell	Lab	331	7.8 - 1.2



Faringdon

Wantage 16.4% swing Con to LD



Bethia J. Thomas	LD	1,761	55.5 +16.6
David G.B.			
Leigh-Pemberton	Con	1,129	35.6 - 16.2
Rachel M. Williams	Lab	282	8.9 - 0.4

Goring

Henley 18.45% swing Con to LD



*Kevin Bulmer	Con	1,773	44.3 - 13.8
Bryan J. Urbick	LD	1,653	41.3 +23.1
Judi Green	Lab	575	14.4 + 2.5

Grove and Wantage

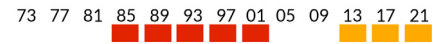
Wantage 3.8% swing Con to LD



*Jenny Hannaby	LD	3,062	51.5 + 3.4
Nicole J.M. Hanna	LD	2,728	45.9 + 2.8
Louise Brown	Con	1,941	32.7 - 6.5
Ben Mabbett	Con	1,926	32.4 - 2.4
Kerstin S.			
Fischer-Johnston	Grn	588	9.9 + 1.2
Louise A. Hall	Lab	534	9.0 - 5.9
Charlotte F. Cowen	Lab	520	8.7 + 6.2

Headington and Quarry

Oxford East 7.55% swing LD to Lab



*Roz Smith	LD	1,784	45.5 - 9.2
Trish Elphinstone	Lab	1,420	36.3 + 5.9
Ady Wright	Con	419	10.7 + 0.1
Ray Hitchins	Grn	294	7.5 + 3.2



Hendreds and Harwell

Wantage 20.15% swing Con to LD



Sally L. Povolotsky	LD	1,964	46.4 +28.0
Amos G. Lundie	Con	1,792	42.3 - 12.3
Pamela H. Siggers	Lab	476	11.2 - 6.2

Henley-on-Thames

Henley 12.95% swing Con to Res



*Stefan J. Gawrysiak	Res	2,295	62.3 +14.5
Bruce P. Harrison	Con	949	25.8 - 11.4
Stephen M. Herbert	Lab	328	8.9 + 4.4
Vivienne J. Lee	Free	110	3.0

Iffley Fields and St Mary's

Oxford East 0.15% swing Lab to Grn



Damian J. Haywood	Lab	1,568	48.0 + 1.1
Chris Jarvis	Grn	1,373	42.1 + 1.4
Simon J. Bazley	Con	175	5.4 - 0.2
Theodore E. Jupp	LD	111	3.4 - 3.4
Francis X. O'Neill	Free	38	1.2

Isis

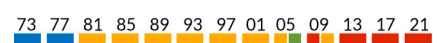
Oxford East 6.85% swing Lab to Grn



Brad T. Baines	Lab	1,671	53.3 - 2.3
Nuala A. Young	Grn	734	23.4 +11.4
David W. Bowkett	LD	372	11.9 - 6.0
Georgina R. Gibbs	Con	343	10.9 - 3.7
Hakeem Yousaf		18	0.6

Jericho and Osney


16% Oxford East, 84% Oxford West and Abingdon 1.9% swing Lab to Grn



*Susanna Pressell	Lab	1,760	58.6 - 0.1
Sarah J. Edwards	Grn	583	19.4 + 3.7
Katherine R. Norman	LD	382	12.7 - 3.3
William A.H. Hall	Con	280	9.3 - 0.2

Churchill and Lye Valley

Oxford East 0.8% swing Lab to Con



*Liz Brighouse	Lab	1,521	61.4 - 0.2
Timothy D. Patmore	Con	458	18.5 + 1.4
Matthew D. Elliott	Grn	319	12.9 + 0.8
Adam C. Povey	LD	180	7.3 - 1.8

Cowley

Oxford East 7.75% swing Grn to Lab



Charles B. Hicks	Lab	1,903	54.3 + 8.7
Hazel F. Dawe	Grn	604	17.2 - 6.8
Johnson Kyeswa	Con	372	10.6 - 0.6
Dave Henwood	Ind	285	8.1
Judith A. Harley	Ind	217	6.2 - 5.2
Eleonore R. Vogel	LD	121	3.5 - 4.3

Deddington

Banbury 8.8% swing Con to LD



*Arash A. Fatemian	Con	2,221	55.4 - 2.9
David R. Hingley	LD	1,078	26.9 +14.7
Amanda J. Watkins	Lab	710	17.7 + 3.9

Didcot East and Hagbourne

Wantage 3.2% swing Con to Lab



Jane Murphy	Con	1,243	45.3 - 2.5
Mocky Khan	Lab	877	32.0 + 3.9
Gautam D. Chandran	LD	338	12.3 -11.8
Sarah V. Sharp	Grn	285	10.4



Didcot Ladygrove

Wantage 2.35% swing Con to LD



David Rouane	LD	845	40.3 +19.2
Alan R. Thompson	Con	802	38.2 +14.5
Nick Hards	Lab	452	21.5 +12.4

Hanborough and Minster Lovell

Witney 2.55% swing Con to LD



*Liam M.S. Walker	Con	2,059	52.0 + 0.3
Lidia K. Arciszewska	LD	1,035	26.1 + 5.4
Angela M. Wilson	Grn	428	10.8 + 6.3
Judith M. Wardke	Lab	405	10.2 - 12.9
Dave Baldwin	Pink	35	0.9

Kennington and Radley

Oxford West and Abingdon 1.75% swing Con to LD



*Bob Johnston	LD	1,892	53.4	+ 1.6
Ed Blagrove	Con	1,215	34.3	- 1.9
Tom Gaston	Grn	247	7.0	+ 1.4
Nekisa Gholami-Babaahmady	Lab	188	5.3	- 1.0

Kidlington South

Oxford West and Abingdon

29.55% swing Con to Grn



Ian M. Middleton	Grn	1,570	47.9	+41.8
*Maurice V. Billington	Con	1,284	39.2	- 17.3
Catharine I. Arakelian	Lab	421	12.9	- 5.5



Kingston and Cumnor

26% Oxford West and Abingdon, 74% Wantage

11.85% swing Con to LD



Juliette K.C. Ash	Con	2,189	50.3	- 7.1
Paul A. Barrow	LD	1,766	40.6	+16.6
Maurice O'Donoghue	Lab	395	9.1	- 1.9

Kirtlington and Kidlington North

33% Henley, 67% Oxford West and Abingdon

1.75% swing Con to LD



Nigel J. Simpson	Con	1,909	47.1	- 0.5
Katherine T. Tyson	LD	1,650	40.7	+ 3.0
Martin A. Stott	Lab	498	12.3	+ 1.6

Leys

Oxford East

5.75% swing Lab to Con



Imade U. Edosomwan	Lab	1,205	63.3	- 9.1
Paul J. Sims	Con	355	18.6	+ 2.4
David R. Newman	Grn	178	9.3	+ 3.7
Paul Giesberg	LD	104	5.5	- 0.3
Lorenzo De Gregori	FBM	63	3.3	

Marston and Northway

Oxford East

11.15% swing Lab to Grn



*Mark R. Lygo	Lab	1,430	42.9	- 5.6
Alistair D.P. Morris	Grn	899	27.0	+16.7
Mark Bhagwandin	Con	707	21.2	- 3.3
Joanna E. Steele	LD	245	7.4	- 9.3
Mark A.N. Boulle	Free	50	1.5	

North Hinksey

Oxford West and Abingdon 4.85% swing Con to LD




*Judy Roberts	LD	2,008	54.1	+ 1.3
Jenny J. Jackson	Con	861	23.2	- 8.4
Jamie R. Spooner	Lab	405	10.9	+ 1.3
Katherine E. Phillips	Grn	292	7.9	+ 2.0
Antony S. Houghton	Ind	147	4.0	



Otmoor

26% Banbury, 74% Henley

25.55% swing Con to LD



Calum A. Miller	LD	1,673	46.1	+32.8
*Dan Sames	Con	1,554	42.8	- 18.3
Jane L. Clements	Lab	401	11.1	- 6.0

Ploughley

Banbury

4.65% swing Lab to Con



*Ian Corkin	Con	1,991	65.3	+14.8
Joanne C. Howells	Lab	439	14.4	+ 5.5
Fin MacEwan	Grn	363	11.9	+ 7.0
Paul Wheatley	LD	255	8.4	+ 0.1

Rose Hill and Littlemore

Oxford East

3.0% swing Lab to Con



Michelle V.A. Paule	Lab	1,537	52.3	- 8.3
Daniel Stafford	Con	516	17.6	- 2.3
Kevin N. McGlynn	Grn	385	13.1	+ 4.7
Michael A. Evans	Ind	341	11.6	
Christopher Snowton	LD	158	5.4	- 5.7

St Clement's and Cowley Marsh

Oxford East

1.85% swing Lab to Grn



Mohamed Y. Fadlalla	Lab	1,002	42.6	- 7.8
Rosie M. Rawle	Grn	640	27.2	- 4.1
*Jamila B. Azad	Ind	351	14.9	
Andrew Steele	LD	179	7.6	- 3.0
Fay L. Sims	Con	178	7.6	0.0

St Margaret's

Oxford West and Abingdon 0.15% swing LD to Lab



*John O. Howson	LD	1,312	36.5	- 4.8
Christopher M.D. Hull	Lab	1,220	33.9	- 4.5
Penelope A. Lenon	Con	565	15.7	+ 0.4
Christopher F. Goodall	Grn	497	13.8	+ 8.8

Shrivenham

Wantage

22.8% swing Con to Grn



*Yvonne J. Constance	Con	1,944	52.2	- 12.4
Katherine Foxhall	Grn	1,491	40.0	+33.2
Evelyne Godfrey	Lab	289	7.8	- 7.4

Sonning Common

Henley

swing incalculable



*David Bartholomew	Con	1,938	58.6	- 11.7
Jo Robb	Grn	1,010	30.6	
Dominic R.R. Fawcett	Lab	286	8.7	- 4.5
Marie S. Mason	Free	71	2.1	

Sutton Courtenay and Marcham

Wantage

3.8% swing Con to LD



*Richard J. Webber	LD	1,756	48.7	+ 3.7
James R. Plumb	Con	1,439	39.9	- 3.9
Stuart A. Jarvis	Lab	409	11.3	+ 3.3



Thame and Chinnor

Henley

13.1% swing Con to LD



Nigel G.

Champken-Woods	Con	2,836	28.0	- 26.4
Kate M. Gregory	LD	2,781	27.4	- 2.2
Morgan James	Grn	2,482	24.5	+17.3
Louise Heathcote	Con	2,359	23.3	- 27.8
Jeannette A. Matelot	Ind	1,667	16.4	
Paul W. Swan	Lab	721	7.1	- 6.7
Tom Nolan	Lab	515	5.1	- 5.9

University Parks

85% Oxford East, 15% Oxford West and Abingdon

1.95% swing Lab to Grn



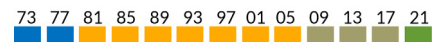
Michael J.L. O'Connor	Lab	728	45.5	+ 3.4
Dianne C. Regisford	Grn	459	28.7	+ 7.3
James E.M. Cox	LD	269	16.8	- 7.6
Maddy Ross	Con	145	9.1	- 3.0



Wallingford

Wantage

19.5% swing Con to Grn



Pete Sudbury	Grn	2,111	58.9	+47.9
Lee M. Upcraft	Con	1,183	33.0	+ 8.9
George D. Ryall	Lab	290	8.1	- 4.4

Wheatley

Henley 13.85% swing Con to LD



Tim Bearder	LD	2,151	60.6	+15.4
Fiona A. Ardern	Con	1,088	30.6	- 12.3
Phil Bloomer	Lab	313	8.8	- 3.1



Witney North and East

Witney 18.45% swing Con to Lab



Duncan S.T. Enright	Lab	1,606	40.1	+14.3
Dean Temple	Con	1,216	30.4	- 22.6
Andrew P. Prosser	Grn	943	23.5	+15.8
Richard A. Langridge	Ref	240	6.0	

Witney South and Central

Witney 0.3% swing Lab to Con



Andrew S. Coles	Lab	1,415	43.3	- 2.3
Ben Woodruff	Con	1,297	39.7	- 1.7
Harriet L.M. Kopska	Grn	235	7.2	+ 2.8
Andy Bailey	LD	206	6.3	- 2.3
Adrian Henry-Wyatt	Ind	71	2.2	
Mark W.B. Speeks	Ref	42	1.3	

Witney West and Bampton

Witney 6.0% swing Con to Lab



*Ted Fenton	Con	2,042	57.7	- 5.0
Stuart McCarroll	Lab	758	21.4	+ 7.0
Sandra M. Simpson	Grn	387	10.9	+ 4.9
Peter D. Whitten	LD	349	9.9	- 7.9

Wolvercote and Summertown

Oxford West and Abingdon 3.2% swing LD to Lab



Andrew J. Gant	LD	1,853	50.2	- 3.0
Andrew Siantonas	Lab	688	18.6	+ 3.4
Katherine H.L. Kettle	Con	604	16.4	- 6.0
Sheila Cameron	Grn	548	14.8	+ 5.8



Woodstock

Witney 6.85% swing Con to LD



Andy Graham	LD	1,970	47.0	+ 9.0
*Ian D. Hudspeth	Con	1,802	43.0	- 4.7
Mark Lambert	Lab	417	10.0	+ 0.9

Wroxton and Hook Norton

Banbury 5.7% swing Con to Lab



*George A. Reynolds	Con	2,499	62.7	- 2.6
Anne F. Cullen	Lab	949	23.8	+ 8.8
Julian Woodward	LD	540	13.5	+ 0.3

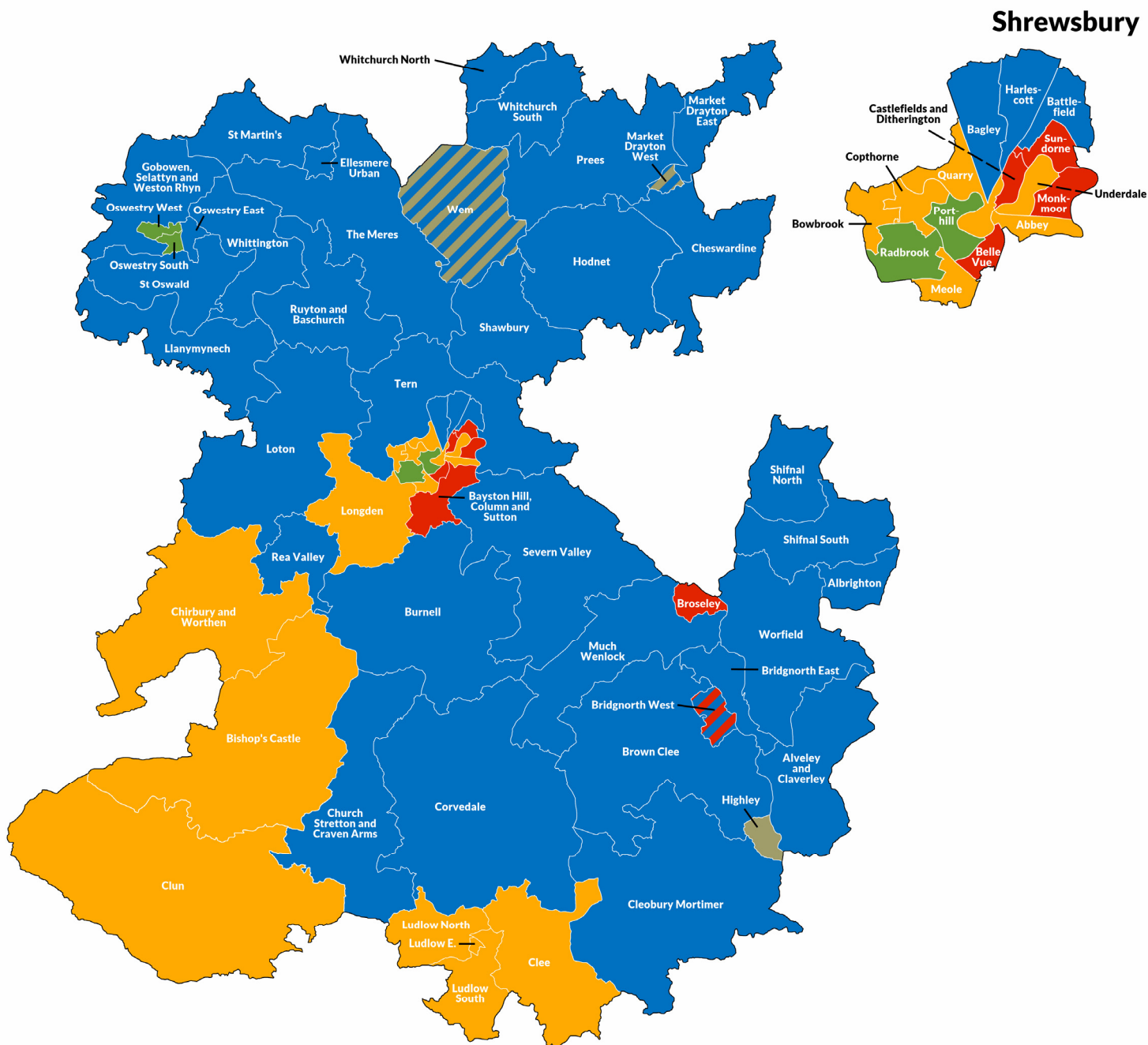
Summary of results: Oxfordshire

	Year	Elec	%Poll	Con	Lab	LD	Grn	Ind	Other
Abingdon East	2021	7,586	41.6	30.6	8.0	51.0	8.9		1.5
	2017	7,560	42.6	53.0	7.0	34.4	5.6		
Abingdon North	2021	8,845	44.0	31.9	8.4	51.2	7.1		1.4
	2017	8,899	45.2	37.2	7.3	50.6	4.9		
Abingdon South	2021	8,713	38.6	34.3	9.1	52.9			3.8
	2017	8,402	40.3	38.8	9.5	46.3	5.5		
Banbury Calthorpe	2021	7,403	37.5	48.0	32.4	6.2	13.4		
	2017	6,098	40.6	52.5	33.5	8.6	5.4		
Banbury Grimsbury and Castle	2021	8,360	29.9	33.9	51.2	5.9	9.0		
	2017	6,759	33.9	35.9	48.2	6.5	4.4		5.0
Banbury Hardwick	2021	8,757	30.8	44.8	40.7	4.2	7.7		2.6
	2017	7,654	34.3	43.2	41.1	6.3	3.7		5.7
Banbury Ruscote	2021	7,646	27.5	37.8	55.8	6.3			
	2017	6,465	31.8	28.0	58.3	4.2	3.3		6.1
Barton, Sandhills and Risinghurst	2021	7,210	36.9	16.8	46.9	15.2	11.6	9.4	
	2017	6,795	33.0	19.3	48.6	12.8	7.8	11.4	
Benson and Cholsey	2021	8,999	41.0	41.4	15.7	40.9			2.0
	2017	8,432	39.3	32.5	9.5	8.4		49.7	
Berinsfield and Garsington	2021	8,202	41.5	35.6	7.7		56.6		
	2017	7,986	37.3	54.7	12.0	14.5	18.8		
Bicester North	2021	7,653	33.5	52.9	20.1	13.2	13.8		
	2017	6,851	34.5	55.3	22.7	15.2			6.8
Bicester Town	2021	6,940	37.2	54.9	19.4		25.6		
	2017	6,411	37.3	61.1	10.6	7.0	7.4		
Bicester West	2021	8,121	35.4	24.8	15.1	8.4		51.6	
	2017	6,573	37.9	18.2	10.9	3.0	2.3	62.8	2.7
Bloxham and Easington	2021	7,769	39.4	57.6	18.6	12.4	11.5		
	2017	7,109	40.5	60.8	20.5	8.3	6.1		4.4
Burford and Carterton North	2021	7,527	29.9	63.0		15.2	21.9		
	2017	7,070	29.2	66.8	10.6	16.3	6.2		
Carterton South and West	2021	9,027	29.0	59.9	10.2	7.0	6.5	16.3	
	2017	8,623	28.3	69.5	11.9	9.0	5.7		3.9
Chalgrove and Watlington	2021	9,024	45.4	39.6	6.9	53.5			
	2017	8,871	39.3	54.0	6.4	35.1	4.4		
Charlbury and Wychwood	2021	8,283	49.0	37.1	8.2	47.3	7.4		
	2017	8,102	49.8	39.2	5.2	52.3	3.3		
Chipping Norton	2021	8,874	41.0	40.9	42.6	5.6	10.9		
	2017	8,194	44.2	45.2	34.1	16.2	2.7		
Churchill and Lye Valley	2021	8,943	28.1	18.5	61.4	7.3	12.9		
	2017	8,224	26.7	17.1	61.6	9.1	12.1		
Cowley	2021	8,625	41.3	10.6	54.3	3.5	17.2	14.3	
	2017	8,410	35.6	11.2	45.6	7.8	24.0	11.4	
Deddington	2021	9,625	42.1	55.4	17.7	26.9			
	2017	8,935	41.5	58.3	13.8	12.2	11.7		4.0
Didcot East and Hagbourne	2021	7,664	36.1	45.3	32.0	12.3	10.4		
	2017	7,627	32.0	47.8	28.1	24.1			
Didcot Ladygrove	2021	5,818	36.6	38.2	21.5	40.3			
	2017	5,538	37.8	23.7	9.1	21.1		46.1	
Didcot West	2021	10,999	34.0	48.8	37.8	13.4			
	2017	9,208	31.3	42.4	36.6	16.2	4.8		
Eynsham	2021	8,600	49.9	42.5	7.8	49.7			
	2017	8,223	47.1	44.3	9.0	41.9	4.9		
Faringdon	2021	7,653	41.7	35.6	8.9	55.5			
	2017	6,935	38.4	51.8	9.3	38.9			
Goring	2021	8,889	45.5	44.3	14.4	41.3			
	2017	8,699	38.1	58.1	11.9	18.2	11.8		
Grove and Wantage	2021	15,857	37.8	32.5	8.8	48.7			
	2017	14,416	35.7	37.0	8.7	45.6	8.7		
Hanborough and Minster Lovell	2021	8,940	44.7	52.0	10.2	26.1	10.8		0.9
	2017	8,204	42.9	51.7	23.1	20.7	4.5		

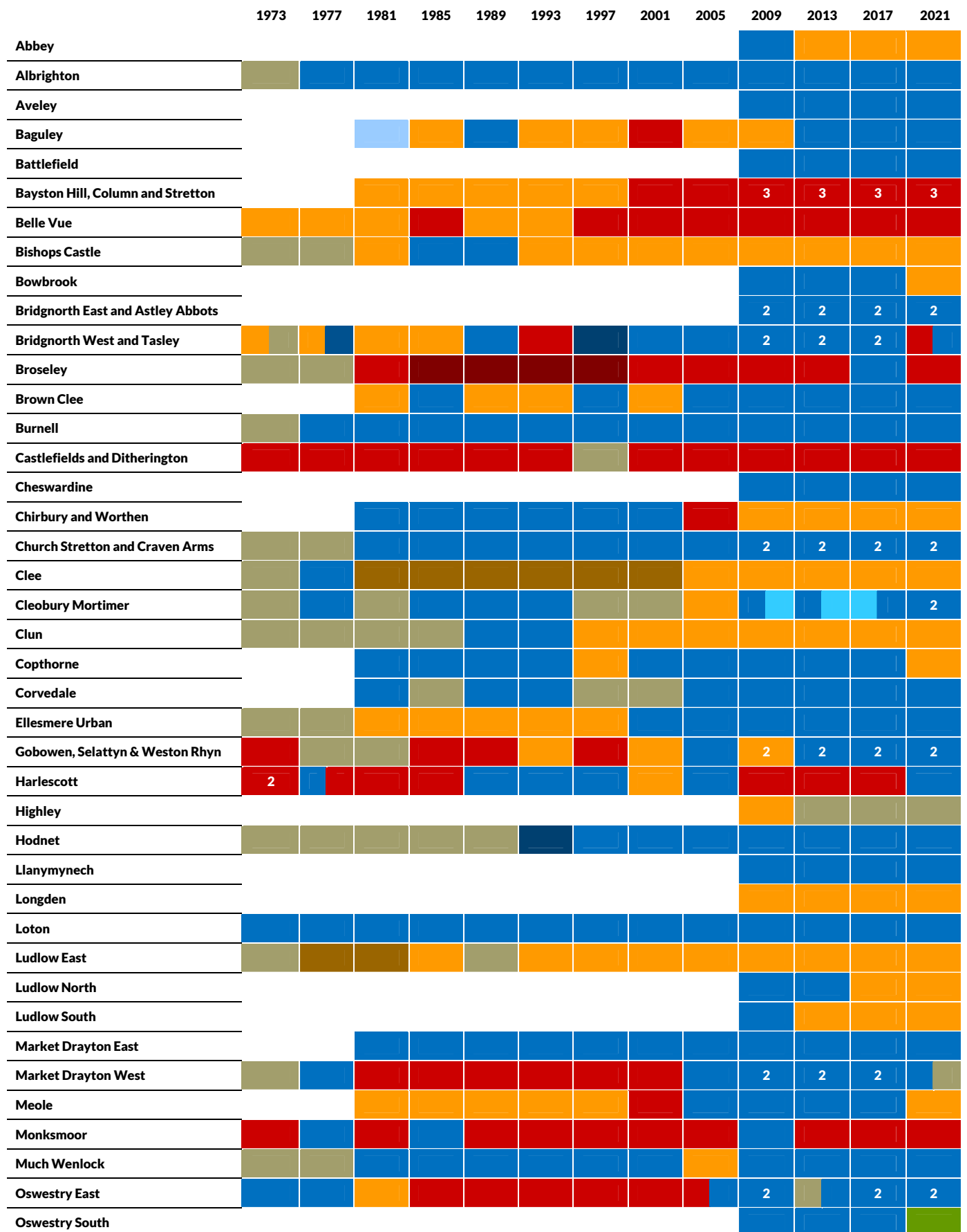
Summary of results: Oxfordshire - continued

	Year	Elec	%Poll	Con	Lab	LD	Grn	Ind	Other
Headington and Quarry	2021	8,364	47.4	10.7	36.3	45.5	7.5		
	2017	8,118	45.5	10.6	30.4	54.7	4.3		
Hendreds and Harwell	2021	10,133	42.1	42.3	11.2	46.4			
	2017	8,143	37.9	54.6	17.4	18.4	9.6		
Henley-on-Thames	2021	9,251	40.1	25.8	8.9				65.3
	2017	8,742	42.0	37.2	4.5	6.8	4.0		47.8
Iffley Fields and St Mary's	2021	7,115	46.8	5.4	48.0	3.4	42.1		1.2
	2017	6,822	48.0	5.6	46.9	6.8	40.7		
Isis	2021	6,736	47.2	10.9	53.3	11.9	23.4	0.6	
	2017	6,921	40.7	14.6	55.6	17.9	12.0		
Jericho and Osney	2021	7,203	42.2	9.3	58.6	12.7	19.4		
	2017	7,022	40.5	9.5	58.7	16.0	14.7		1.1
Kennington and Radley	2021	8,353	42.6	34.3	5.3	53.4	7.0		
	2017	8,233	42.6	36.2	6.3	51.8	5.6		
Kidlington South	2021	7,693	43.2	39.2	12.9		47.9		
	2017	7,279	40.8	56.5	18.4	18.9	6.1		
Kingston and Cumnor	2021	10,066	43.5	50.3	9.1	40.6			
	2017	8,830	40.9	57.4	11.0	24.0	7.6		
Kirtlington and Kidlington North	2021	8,992	45.4	47.1	12.3	40.7			
	2017	8,499	45.2	47.6	10.7	37.7	4.0		
Leys	2021	8,543	22.8	18.6	63.3	5.5	9.3		3.3
	2017	8,580	19.9	16.2	72.4	5.8	5.6		
Marston and Northway	2021	7,571	44.9	21.2	42.9	7.4	27.0		1.5
	2017	7,424	38.5	24.5	48.5	16.7	10.3		
North Hinksey	2021	8,388	44.5	23.2	10.9	54.1	7.9	4.0	
	2017	7,548	44.4	31.6	9.6	52.8	5.9		
Otmoor	2021	8,894	41.0	42.8	11.1	46.1			
	2017	7,481	37.1	61.1	17.1	13.3	8.5		
Ploughley	2021	7,693	40.0	65.3	14.4	8.4	11.9		
	2017	6,581	42.0	50.5	8.9	8.3	4.9	23.1	4.4
Rose Hill and Littlemore	2021	7,905	37.6	17.6	52.3	5.4	13.1	11.6	
	2017	7,827	30.1	19.9	60.6	11.1	8.4		
St Clement's and Cowley Marsh	2021	6,579	36.1	7.6	42.6	7.6	27.2	14.9	
	2017	6,160	37.9	7.6	50.4	10.6	31.3		
St Margaret's	2021	7,210	50.5	15.7	33.9	36.5	13.8		
	2017	7,114	49.8	15.3	38.4	41.3	5.0		
Shrivenham	2021	8,573	43.8	52.2	7.8		40.0		
	2017	7,682	37.9	64.6	15.2	13.4	6.8		
Sonning Common	2021	8,045	41.2	58.6	8.7		30.6		2.1
	2017	7,701	35.7	70.3	13.2	16.1			
Sutton Courtenay and Marcham	2021	9,169	39.5	39.9	11.3	48.7			
	2017	7,785	38.5	43.8	8.0	45.0	3.2		
Thame and Chinnor	2021	17,593	41.2	25.6	6.1	27.4	24.5	16.4	
	2017	15,794	35.5	52.7	12.7	28.3	6.6		
University Parks	2021	4,295	37.7	9.1	45.5	16.8	28.7		
	2017	5,058	32.7	12.1	42.1	24.4	21.4		
Wallingford	2021	8,313	43.4	33.0	8.1		58.9		
	2017	7,860	37.1	24.1	12.5	13.1	11.0	39.4	
Wheatley	2021	7,699	46.6	30.6	8.8	60.6			
	2017	7,341	41.5	42.9	11.9	45.2			
Witney North and East	2021	8,875	45.5	30.4	40.1		23.5		6.0
	2017	9,096	36.5	53.0	25.8	13.6	7.7		
Witney South and Central	2021	8,882	37.0	39.7	43.3	6.3	7.2	2.2	1.3
	2017	8,443	35.5	41.4	45.6	8.6	4.4		
Witney West and Bampton	2021	9,585	37.5	57.7	21.4	9.9	10.9		
	2017	8,314	35.0	62.7	13.4	17.8	6.0		
Wolvercote and Summertown	2021	7,613	49.3	16.4	18.6	50.2	14.8		
	2017	7,508	47.8	22.4	15.3	53.2	9.0		
Woodstock	2021	8,572	49.4	43.0	10.0	47.0			
	2017	8,009	44.4	47.7	9.1	38.0	5.1		
Wroxton and Hook Norton	2021	8,953	45.1	62.7	23.8	13.5			
	2017	8,300	45.8	65.3	15.0	13.2	6.6		

Shropshire



Ward history of Shropshire



Ward history of Shropshire - continued

	1973	1977	1981	1985	1989	1993	1997	2001	2005	2009	2013	2017	2021
Oswestry West	Green	Blue	Blue	Blue	Blue	Red	Red	Blue		Blue	Blue	Blue	Green
Porthill										Orange	Orange	Green	Green
Prees	Green	Green	Green	Green	Green	Green	Orange	Blue	Blue	Blue	Blue	Blue	Blue
Quarry and Coton			Orange	Orange	Blue	Orange	Orange	Orange		Blue	Orange	Orange	Orange
Radbrook										Blue	Blue	Blue	Green
Rea Valley			Green	Green	Blue	Blue	Orange	Green	Green	Blue	Blue	Blue	Blue
Ruyton and Baschurch	Green	Green	Green	Green	Green	Blue	Dark Blue	Green	Green	Blue	Blue	Blue	Blue
St Martin's										Blue	Blue	Blue	Blue
St Oswald	Blue	Blue	Blue	Green	Red	Blue	Blue	Blue	Blue	Blue	Blue	Blue	Blue
Severn Valley										Blue	Blue	Blue	Blue
Shawbury										Blue	Blue	Blue	Blue
Shifnal North	Red	Green	Green	Green	Green	Green	Green	Green	Blue	Blue	Green	Green	Green
Shifnal South and Cosford										Blue	Blue	Blue	Blue
Sundorne			Red	Red	Red	Red	Red	Red	Red	Blue	Red	Red	Red
Tern	Green	Blue	Blue	Orange	Blue	Blue	Blue	Blue	Blue	Blue	Blue	Blue	Blue
The Meres	Blue	Blue	Green	Blue	Blue	Orange	Green	Orange	Blue	Blue	Blue	Blue	Blue
Underdale			Red	Red	Red	Red	Orange	Orange	Orange	Orange	Orange	Orange	Orange
Wem	Green	Green	Green	Green	Orange	Orange	Orange	Orange	Orange	Orange	Green	Green	Green
Whitchurch North	Green	Green	Orange	Orange	Orange	Green	Blue	Blue	Blue	2	2	2	2
Whitchurch South										Blue	Blue	Blue	Blue
Whittington	Green	Blue	Blue	Blue	Blue	Blue	Green	Green	Green	Blue	Blue	Blue	Blue
Worfield	Green	Blue	Blue	Blue	Blue	Blue	Blue	Blue	Blue	Blue	Blue	Blue	Blue



Abbey

Shrewsbury and Atcham 10.9% swing LD to Con

73 77 81 85 89 93 97 01 05 09 13 17 21

Mary G. Davies	LD	636	38.9	-16.7
Ian S. Burgess	Con	482	29.4	+5.1
Martyn G. Harris	Lab	386	23.6	+7.9
Helen L. Campbell	Grn	133	8.1	

Albrighton

The Wrekin

73 77 81 85 89 93 97 01 05 09 13 17 21

Nigel P. Lumby	Con	Unopposed		
----------------	-----	-----------	--	--

Alveley and Claverley

Ludlow 1.75% swing Con to LD

73 77 81 85 89 93 97 01 05 09 13 17 21

Elliott L. Lynch	Con	859	69.3	-6.0
Vanessa N. Voysey	LD	275	22.2	-2.5
Kim Fitzwarine-Smith	Grn	105	8.5	

Bagley

Shrewsbury and Atcham 4.35% swing Con to LD

73 77 81 85 89 93 97 01 05 09 13 17 21

Garry D. Burchett	Con	419	28.8	-11.2
Benedict J.A. Jephcott	LD	401	27.6	-2.5
Paul D. Hollington	Lab	372	25.6	-4.4
Peter D. Day	Ind	262	18.0	

Battlefield

Shrewsbury and Atcham 3.0% swing Lab to Con

73 77 81 85 89 93 97 01 05 09 13 17 21

*Dean S. Carroll	Con	574	60.4	+3.1
Frances E. Rickford	Lab	299	31.4	-2.9
Helen L. Tedcastle	LD	78	8.2	

Bayston Hill, Column and Sutton

Shrewsbury and Atcham 1.8% swing Lab to Con

73 77 81 85 89 93 97 01 05 09 13 17 21

*John E. Clarke	Lab	2,160	55.5	+0.4
Rosemary L. Dartnall	Lab	1,724	44.3	+1.1
*Anthony D. Parsons	Lab	1,712	44.0	+3.2
Janet A. Childs	Con	1,439	37.0	+5.8
James O.L. Katz	Con	1,269	32.6	+4.0
Simon A. Orr	Con	1,246	32.0	+5.5
Emma C. M. Bullard	Grn	613	15.8	+8.2
William Coles	LD	415	10.7	-0.6
April E. Evans	Grn	409	10.5	+3.9
Diane L. Monether	Grn	329	8.5	+2.9
Ivana Novotna	LD	187	4.8	
Robert C. Lea	LD	164	4.2	

Belle Vue

Shrewsbury and Atcham 13.1% swing Con to Lab

73 77 81 85 89 93 97 01 05 09 13 17 21

Mary K. Halliday	Lab	995	65.1	+22.1
Saiful Chowdary	Con	307	20.1	-4.1
Sara Mai	Grn	148	9.7	+5.2
Byron Grainger-Jones	LD	79	5.2	-23.1

Bishops Castle

Ludlow 5.65% swing Con to LD

73 77 81 85 89 93 97 01 05 09 13 17 21

Ruth M. Houghton	LD	1,087	78.2	+4.6
David R. Turner	Con	198	14.2	-6.7
Linda M. Senior	Grn	105	7.6	+2.2

Bowbrook

Shrewsbury and Atcham 47.4% swing Con to LD

73 77 81 85 89 93 97 01 05 09 13 17 21

Alexander S. Wagner	LD	1,001	62.2	+46.1
Arlinda Ballcaj	Con	322	20.0	-48.7
Seamus Corrigan	Lab	238	14.8	
Joe E.G. Dyas	Ref	48	3.0	

Bridgnorth East and Astley Abbotts

Ludlow 2.45% swing Con to Lab

73 77 81 85 89 93 97 01 05 09 13 17 21

Kirstie Hurst-Knight	Con	892	44.6	-9.8
*Christian J. Lea	Con	847	42.3	-4.6
Arlie Chetter	Lab	608	30.4	+2.6
Alexa L. Buffey	Lab	415	20.7	
Stephen A. Robbins		295	14.7	
Nicola J. Cooper	LD	238	11.9	-10.3
George H.W. Edwards	LD	153	7.6	-13.5
Simon C. Greaves	Grn	129	6.4	

Bridgnorth West and Tasley

Ludlow 21.65% swing Con to Lab

73 77 81 85 89 93 97 01 05 09 13 17 21

Julia Buckley	Lab	1,321	60.5	+44.2
*Leslie J.P. Winwood	Con	920	42.1	-15.2
Jonathan J. Holland	Con	711	32.5	-13.0
Rachel E. Connolly	Lab	669	30.6	
David N. Cooper	LD	336	15.4	-11.3
Richard D. Stilwell	LD	282	12.9	-11.0
Susan A.M. Cuning	Grn	70	3.2	
Robert A. Cuning	Grn	60	2.7	

Broseley

Ludlow 18.75% swing Con to Lab

73 77 81 85 89 93 97 01 05 09 13 17 21

Caroline E. Bagnall	Lab	882	55.5	+16.1
*Simon C. Harris	Con	623	39.2	-21.4
Clare Nash	Grn	83	5.2	

Brown Clew

Ludlow swing incalculable

73 77 81 85 89 93 97 01 05 09 13 17 21

*Robert S. Tindall	Con	742	57.4	-22.4
Linda J. Jackson	Ind	299	23.1	
Richard A. Fox	LD	148	11.4	-8.8
Lucy C. Aphramor	Grn	104	8.0	

Burnell

Shrewsbury and Atcham 20.4% swing LD to Con

73 77 81 85 89 93 97 01 05 09 13 17 21

*Daniel O. Morris	Con	1,110	66.0	+16.9
Katharine E. King	LD	391	23.3	-23.9
Philip D. Norton	Lab	180	10.7	

Castlefields and Ditherington

Shrewsbury and Atcham 5.1% swing Lab to Con

73 77 81 85 89 93 97 01 05 09 13 17 21

*Alan N. Mosley	Lab	717	65.9	-8.3
David H.L. Roberts	Con	190	17.5	+1.9
Peter J. Gilbert	Grn	97	8.9	+3.9
Peter C. Moore	Ref	49	4.5	
Matthew D.H. Clark	LD	35	3.2	

Cheswardine

North Shropshire swing incalculable

73 77 81 85 89 93 97 01 05 09 13 17 21

*Robert R. Gittins	Con	725	69.5	-5.5
Timothy G. Beckett	Ind	318	30.5	

Chirbury and Worthen

Ludlow 6.0% swing Con to LD

73 77 81 85 89 93 97 01 05 09 13 17 21

*Heather M. Kidd	LD	1,069	83.8	+6.0
Anthony G. Bevington	Con	206	16.2	-6.0

Church Stretton and Craven Arms

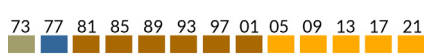
Ludlow 8.65% swing Con to LD

73 77 81 85 89 93 97 01 05 09 13 17 21

*David W. Evans	Con	1,363	50.0	-8.1
Hilary M. Luff	Con	1,175	43.1	-13.4
Mark E.E. Morris	LD	983	36.1	+6.1
Alan G. Jolley	LD	909	33.3	+7.1
Stephen C. Hale	Grn	541	19.8	+4.9
Hilary R.H. Wendt	Grn	482	17.7	+3.4

Clee

Ludlow 7.45% swing LD to Con



*Richard M. Huffer	LD	756	50.3	- 10.7
Anita J. Rose	Con	649	43.2	+ 4.2
David S.C. Thomlinson	Grn	99	6.6	



Cleobury Mortimer

Ludlow 4.95% swing Lab to Con



*Gwilym H.L. Butler	Con	1,374	67.3	+25.1
Simon R. Harris	Con	1,007	49.4	
Zoe Griffin	LD	436	21.4	+13.4
John M. Rogers	Lab	327	16.0	+ 6.2
Janet C. Humphreys	Grn	260	12.7	
John C.J. Crowe	Grn	209	10.2	
Andrew J. Sherrington	LD	141	6.9	+ 0.9

Clun

Ludlow 0.8% swing LD to Con

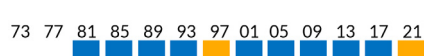


*Nigel J. Hartin	LD	985	55.1	- 0.8
John M.T.C. Limond	Con	803	44.9	+ 0.8



Copthorne

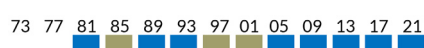
Shrewsbury and Atcham 33.6% swing Con to LD



Robert M. Wilson	LD	995	58.9	+35.5
*Peter A. Nutting	Con	476	28.2	-31.7
Ian J. Matthews	Lab	217	12.9	

Corvedale

Ludlow swing incalculable



Cecilia M.A. Motley	Con	998	66.3	- 14.1
Anne W.S. Dyer	Grn	447	29.7	
Charles Shackerley-Bennett	UKIP	61	4.1	

Ellesmere Urban

North Shropshire swing incalculable



Geoffrey I. Elnor	Con	517	51.8	- 15.6
Alison M. Devismes	Lab	400	40.0	
Roderick A. Keyes	LD	82	8.2	-24.4

Gobowen, Selattyn and Weston Rhyn

North Shropshire 7.65% swing Con to Lab



*Robert J. Macey	Con	813	47.3	- 1.8
*Thomas M. Jones	Con	791	46.0	+ 1.5
Craig D. Emery	Lab	634	36.9	+13.3
Clare V. Geary	LD	346	20.1	+ 3.5
Clive A. Geary	LD	219	12.7	



Harlescott


Shrewsbury and Atcham 13.2% swing Lab to Con



Jeffrey J. Anderson	Con	370	44.4	+10.9
Elisabeth A. Roberts	Lab	347	41.6	-15.5
Matthew J. Galliers	Grn	78	9.4	
Artur Fejfer	LD	39	4.7	

Highley

Ludlow 2.4% swing Con to Ind



*David Tremellen	Ind	451	53.0	+ 9.9
Naomi D. Waterson	Con	286	33.6	+ 5.1
Charlotte E. Round	Lab	114	13.4	- 3.8

Hodnet


North Shropshire swing incalculable



Paul M. Gill	Con	597	61.5	- 20.5
*Karen D. Calder		253	26.1	
Sarah J. Marston	LD	121	12.5	

Llanymynech


North Shropshire 18.75% swing Con to LD



Vincent J. Hunt	Con	601	48.5	- 13.6
Daniel E. Widdon	LD	479	38.7	+23.9
John M. Jones		158	12.8	

Longden

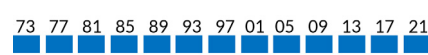
Shrewsbury and Atcham 7.9% swing Con to LD



*Roger A. Evans	LD	1,082	67.6	+ 6.4
Owain B.L. Roberts	Con	407	25.4	- 9.4
Tom S.A. Doolan	Lab	112	7.0	

Loton

Shrewsbury and Atcham swing incalculable



*Edward A. Potter	Con	1,105	75.0	+ 0.4
Wynn Davies	Lab	172	11.7	
Michelle Sutton Jones	Grn	104	7.1	- 2.3
Lisa M. Walton	LD	92	6.2	- 9.8

Ludlow East


Ludlow 11.3% swing LD to Con



*Tracey Huffer	LD	505	50.7	- 13.5
James A. Durnall	Con	313	31.4	+ 9.1
Colin E.J. Sheward	Lab	132	13.3	- 0.2
Neil J. Taylor	Grn	46	4.6	

Ludlow North


Ludlow 10.55% swing LD to Con



*Andrew Boddington	LD	681	51.0	- 17.9
Thomas I. Scott Bell	Con	353	26.5	+ 3.2
Graeme Perks	Ind	196	14.7	
Linda M. Hale	Grn	104	7.8	+ 3.6

Ludlow South

Ludlow 0.4% swing LD to Con



*Elizabeth V. Parry	LD	901	65.4	- 0.4
Joshua P. Boughton	Con	377	27.4	+ 0.4
Antony D. Lempert	Grn	99	7.2	

Market Drayton East

North Shropshire swing incalculable



*Roy Aldcroft	Con	722	56.6	- 16.6
Geoffrey Chevins	Ind	361	28.3	
Charles H.W. Love	Lab	192	15.1	- 11.7



Market Drayton West

North Shropshire swing incalculable



Ian C. Nellins	Con	751	42.7	- 9.1
*David J. Minnery	Ind	701	39.9	
Mark J. Whittle	Con	659	37.5	- 14.0
*Roger A. Hughes	Ind	619	35.2	
Robert P. Bentley	Lab	393	22.4	- 6.7



Meole

Shrewsbury and Atcham 23.9% swing Con to LD



Bernard Bentick	LD	546	35.6	+23.5
Gwendoline L. Burgess	Con	477	31.1	-24.3
Philip N. Adams	Lab	391	25.5	-2.0
Christopher P. Davenport	Grn	121	7.9	+2.9

Monkmoor

Shrewsbury and Atcham swing incalculable



*Pamela A. Moseley	Lab	469	43.3	-27.9
Slawomir A. Fejfer	LD	370	34.2	
Patricia Burchett	Con	209	19.3	-9.6
Jeremy M. Brown	Grn	34	3.1	

Much Wenlock

Ludlow swing incalculable



Daniel M. Thomas	Con	931	60.6	Unop
Imogen G. Fawcett	LD	345	22.5	
Michael W. Atherton	Grn	260	16.9	

Oswestry East

North Shropshire 3.35% swing Con to Grn




*John W. Price	Con	889	53.9	+7.5
Christopher Schofield	Con	667	40.5	+4.4
James M. Moore	Grn	501	30.4	+13.3
Olwen C.M. Rose	Grn	446	27.1	+11.9
Graeme R. Currie	Lab	324	19.7	+0.9
Lee K. Bennett	LD	76	4.6	-1.2
Romer W. Hoseason	LD	70	4.2	0.0



Oswestry South

North Shropshire 8.1% swing Con to Grn



Duncan A. Kerr	Grn	760	55.7	+8.1
*David P. Milner	Con	605	44.3	-8.1



Oswestry West


North Shropshire 9.5% swing Con to Grn



Michael J. Isherwood	Grn	548	53.7	+8.1
Leslie J. Maguire	Con	367	35.9	-10.9
Neil J. Sanderson	Lab	106	10.4	

Porthill

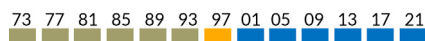
Shrewsbury and Atcham 12.1% swing LD to Grn



*Julian D. G. Dean	Grn	1,021	56.9	+15.2
Graham J. Tate	LD	325	18.1	-9.0
William J. Rowland	Con	309	17.2	-14.0
Anwen M. Davies	Lab	139	7.7	

Prees

North Shropshire swing incalculable



*Paul A.D. Wynn	Con	991	76.5	+14.4
Julie M. Bushell	LD	305	23.5	

Quarry and Coton Hill

Shrewsbury and Atcham 5.0% swing LD to Con




*Nathaniel J. Green	LD	532	40.9	-15.5
Robin J. Hooper	Con	346	26.6	-5.5
Paul Forrest	Lab	288	22.2	
Huw R.W. Peach	Grn	134	10.3	-1.2



Radbrook

Shrewsbury and Atcham 29.65% swing Con to Grn



Julia L. Evans	Grn	1,032	51.8	+37.0
Susan A. Coleman	Con	683	34.3	-22.3
Kevin Dovaston	Lab	278	13.9	

Rea Valley

Shrewsbury and Atcham swing incalculable



*Nicholas J. Hignett	Con	924	71.4	+16.2
John O. Lewis	Lab	147	11.4	
Catherine E. Girvan	Grn	122	9.4	+3.5
Nicholas W. Deane	LD	102	7.9	-31.0

Ruyton and Baschurch

North Shropshire 30.95% swing Con to LD



*Nicholas J. Bardsley	Con	652	47.5	-26.1
Robert J. Jones	LD	562	41.0	+35.8
David M. Sharpe	Lab	158	11.5	-2.9

St Martin's

North Shropshire 8.1% swing Con to Lab



*Stephen Davenport	Con	688	58.4	-8.1
Natalie Rowley	Lab	490	41.6	+8.1

St Oswald


North Shropshire swing incalculable



*Joyce B. Barrow	Con	755	58.6	-0.8
Rosemary H. Radford	Grn	534	41.4	

Severn Valley

Shrewsbury and Atcham swing incalculable



*Claire M. Wild	Con	1,136	59.5	-20.5
Mark J. Healey	Lab	573	30.0	
Timothy M. Dawes	Grn	142	7.4	-3.2
Erwin F. Van Der Stap	LD	57	3.0	-6.4

Shawbury

North Shropshire swing incalculable



*Simon P.A. Jones	Con	783	60.4	-16.1
Adrian H. Brown	LD	514	39.6	

Shifnal North


The Wrekin 23.9% swing Ind to Con



*Kevin D. Turley	Con	806	57.3	-23.9
Louis A. Jenks	Con	600	42.7	+23.9

Shifnal South and Cosford

The Wrekin 2.6% swing Ind to Con



Edward F. Bird	Con	952	56.1	-1.0
John Moore	Ind	429	25.3	-6.2
Jan H. Coulson	Lab	315	18.6	

Sundorne

Shrewsbury and Atcham 2.6% swing Con to Lab



*Kevin J. Pardy	Lab	599	73.0	-0.9
David W.L. Roberts	Con	164	20.0	-6.1
Gareth Egarr	Grn	44	5.4	
Vijay G. Naidu	LD	13	1.6	

Tern

Shrewsbury and Atcham 5.75% swing Con to Lab



*Lezley M. Picton	Con	866	56.8	-5.8
Alan W. Herbert	Lab	326	21.4	+5.7
Mandy Lee	LD	181	11.9	-3.8
Jamie E. Russell	Grn	151	9.9	+3.9

The Meres

North Shropshire 26.1% swing Con to LD



***Brian B. Williams** Con 868 50.7 - 14.9

Helen M.L. Morgan LD 845 49.3 +37.3

Underdale

Shrewsbury and Atcham 3.45% swing Lab to LD



***David G. Vasmer** LD 535 45.9 + 9.5

Erdogan Uyan Lab 371 31.8 + 2.6

David J. Morgan Con 200 17.2 - 10.4

Marina A. Churm Grn 60 5.1 - 1.8

Wem

North Shropshire swing incalculable



Edward W. Towers Ind 1,141 39.0

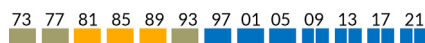
Peter Broomhall Con 933 31.9 + 8.7

Geoffrey M. Soul LD 894 30.5 - 10.7

Christopher S. Parker Con 853 29.1 +17.8

Whitchurch North

North Shropshire 14.2% swing Con to LD



***Margaret R. Mullock** Con 1,129 64.6 - 11.8

***Thomas H. Biggins** Con 847 48.4 - 3.4


Nicholas J. Saxby LD 795 45.5 +31.2

Ronald P. Kelley LD 413 23.6

Andrea C. Allen UKIP 157 8.9

Whitchurch South

North Shropshire 3.55% swing Con to LD



***Gerald L. Dakin** Con 588 63.0 +10.4

Gregory K. Ebbs LD 346 37.0 +17.5

Whittington

North Shropshire 12.3% swing Con to LD



***Stephen F. Charmley** Con 638 51.4 - 2.0

David Walker LD 604 48.6 +22.6

Worfield

Ludlow 0.75% swing Con to LD



Richard P. Marshall Con 754 75.0 - 1.8

Helen E. Howell LD 147 14.6 + 3.3

James A. Wrench Grn 105 10.4

Summary of results: Shropshire

	Year	Elec	%Poll	Con	Lab	LD	Grn	Ind	Other
Abbey	2021	3,393	48.8	29.4	23.6	38.9	8.1		
	2017	3,195	44.9	24.3	15.7	55.6			4.4
Albrighton	2021			Unop					
	2017	3,570	37.0	67.8				32.2	
Alveley and Claverley	2021	3,466	36.1	69.3		22.2	8.5		
	2017	3,382	36.3	75.3		24.7			
Bagley	2021	3,854	37.9	28.8	25.6	27.6		18.0	
	2017	3,486	36.8	40.0	30.0	30.1			
Battlefield	2021	3,441	27.9	60.4	31.4	8.2			
	2017	3,092	27.0	57.3	34.3		8.4		
Bayston Hill, Column and Sutton	2021	10,192	41.9	33.9	47.9	6.6	11.6		
	2017	9,622	43.4	28.8	46.4	11.3	6.6		7.0
Belle Vue	2021	3,429	44.9	20.1	65.1	5.2	9.7		
	2017	3,319	45.1	24.2	43.0	28.3	4.5		
Bishop's Castle	2021	2,904	48.1	14.2		78.2	7.6		
	2017	2,881	45.4	20.9		73.6	5.4		
Bowbrook	2021	3,400	47.7	20.0	14.8	62.2			3.0
	2017	3,013	33.4	68.7		16.1	15.3		
Bridgnorth East and Astley Abbots	2021	5,550	35.4	43.4	25.5	9.7	6.4		
	2017	5,455	35.7	50.6	27.8	21.6			
Bridgnorth West and Tasley	2021	5,506	43.6	37.3	45.5	14.2	3.0		
	2017	5,494	34.1	51.4	16.3	25.3			7.0
Broseley	2021	3,792	42.3	39.2	55.5		5.2		
	2017	3,619	41.2	60.6	39.4				
Brown Clee	2021	3,202	40.7	57.4		11.4	8.0	23.1	
	2017	3,074	36.4	79.8		20.2			
Burnell	2021	3,629	46.8	66.0	10.7	23.3			
	2017	3,517	49.2	49.1		47.2	3.7		
Castlefields and Ditherington	2021	3,404	32.2	17.5	65.9	3.2	8.9		4.5
	2017	3,375	34.3	15.6	74.2		5.0		5.2
Cheswardine	2021	3,385	31.1	69.5				30.5	
	2017	3,222	30.2	76.0	24.0				
Chirbury and Worthen	2021	2,369	54.2	16.2		83.8			
	2017	2,338	55.3	22.3		77.8			
Church Stretton and Craven Arms	2021	7,262	41.9	46.6		34.7	18.7		
	2017	7,220	41.8	57.3		28.1	14.6		
Clee	2021	3,624	41.7	43.2		50.3	6.6		
	2017	3,538	41.9	39.0		61.0			
Cleobury Mortimer	2021	5,991	35.6	58.3	16.0	14.2	11.5		
	2017	5,791	36.0	42.2	9.8	7.0			41.0
Clun	2021	3,147	57.7	44.9		55.1			
	2017	3,050	53.9	44.1		55.9			
Cophorne	2021	3,251	52.4	28.2	12.9	58.9			
	2017	3,114	39.5	59.9		23.4	12.3		4.5
Corvedale	2021	3,042	49.7	66.3			29.7		4.1
	2017	3,031	43.7	80.4	19.6				
Ellesmere Urban	2021	3,366	30.1	51.8	40.0	8.2			
	2017	3,183	31.4	67.4		32.6			
Gobowen, Selatyn and Weston Rhyn	2021	5,545	31.6	46.7	36.9	16.4			
	2017	5,545	30.0	46.8	21.7	16.6	15.1		
Harlescott	2021	3,342	25.5	44.4	41.6	4.7	9.4		
	2017	3,343	29.0	33.5	57.1				9.3
Highley	2021	2,831	30.1	33.6	13.4			53.0	
	2017	2,681	37.0	28.5	17.2			54.3	
Hodnet	2021	3,025	32.4	61.5		12.5		26.1	
	2017	2,907	30.2	82.0	18.0				
Llanymynech	2021	3,473	36.2	48.5		38.7		12.8	
	2017	3,371	32.2	62.1		14.9	23.0		
Longden	2021	3,390	47.5	25.4	7.0	67.6			
	2017	3,218	50.2	34.8		61.2			4.0
Loton	2021	3,311	44.7	76.0	11.7	6.2	7.1		
	2017	3,115	43.0	74.6		16.0	9.4		

Summary of results: Shropshire - continued

	Year	Elec	%Poll	Con	Lab	LD	Grn	Ind	Other
Ludlow East	2021	3,042	33.0	31.4	13.3	50.7	4.6		
	2017	3,048	34.8	22.3	13.5	64.2			
Ludlow North	2021	3,090	43.6	26.5		51.0	7.8	14.7	
	2017	3,053	42.8	23.3		68.9	4.2		3.7
Ludlow South	2021	3,176	43.5	27.4		65.4	7.2		
	2017	3,141	44.4	27.0	7.2	65.8			
Market Drayton East	2021	3,887	33.0	56.6	15.1			28.3	
	2017	3,736	30.8	73.2	26.8				
Market Drayton West	2021	6,910	27.7	40.1	22.4			37.5	
	2017	6,588	25.9	51.6	28.8		19.6		
Meole	2021	3,345	46.2	31.1	25.5	35.6	7.9		
	2017	3,026	42.4	55.4	27.5	12.1	5.0		
Monkmoor	2021	3,249	33.5	19.3	43.3	34.2	3.1		
	2017	3,211	30.6	28.9	71.2				
Much Wenlock	2021	3,516	44.0	60.6		22.5	16.9		
	2017			Unop					
Oswestry East	2021	6,942	25.3	47.2	19.7	4.4	28.7		
	2017	6,829	25.3	41.3	18.8	5.0	16.1	18.8	
Oswestry South	2021	3,346	41.3	44.3			55.7		
	2017	3,252	41.6	52.4			47.6		
Oswestry West	2021	2,872	35.9	35.9	10.4		53.7		
	2017	2,807	33.2	46.8		7.7	45.6		
Porthill	2021	3,337	53.9	17.2	7.7	18.1	56.9		
	2017	3,350	47.7	31.2		27.1	41.7		
Prees	2021	3,583	36.7	76.5		23.5			
	2017	3,434	34.2	62.1				37.9	
Quarry Hill and Coton Hill	2021	3,221	40.8	26.6	22.2	40.9	10.3		
	2017	3,130	35.6	32.1		56.4	11.5		
Radbrook	2021	4,339	46.2	34.3	13.9		51.8		
	2017	3,656	37.9	58.6		26.6	14.8		
Rea Valley	2021	3,448	38.0	71.4	11.4	7.9	9.4		
	2017	3,238	45.2	55.2		38.9	5.9		
Ruyton and Baschurch	2021	3,363	41.0	47.5	11.5	41.0			
	2017	3,060	37.9	73.6	14.4	5.2			6.8
St Martin's	2021	3,645	32.6	58.4	41.6				
	2017	3,461	29.6	66.5	33.5				
St Oswald	2021	3,505	37.0	58.6			41.4		
	2017	3,314	34.9	59.4				40.6	
Severn Valley	2021	3,744	51.3	59.5	30.0	3.0	7.4		
	2017	3,318	40.7	80.0		9.4	10.6		
Shawbury	2021	3,761	34.8	60.4		39.6			
	2017	3,384	30.4	76.5			23.5		
Shifnal North	2021	4,650	30.7	42.7				57.3	
	2017	3,673	33.6	18.8				81.2	
Shifnal South and Cosford	2021	4,641	36.8	56.1	18.6			25.3	
	2017	3,930	29.8	57.1		11.4		31.5	
Sundorne	2021	3,122	26.6	20.0	73.0	1.6	5.4		
	2017	3,137	26.8	26.1	73.9				
Tern	2021	3,833	40.0	56.8	21.4	11.9	9.9		
	2017	3,656	35.7	62.6	15.7	15.7	6.0		
The Meres	2021	3,893	44.5	50.7		49.3			
	2017	3,587	38.6	65.6		12.0	8.5	14.0	
Underdale	2021	3,140	37.6	17.2	31.8	45.9	5.1		
	2017	3,052	30.7	27.6	29.2	36.4	6.9		
Wem	2021	6,810	34.7	30.5		30.5		39.0	
	2017	6,525	35.2	17.2		41.2	7.3	34.2	
Whitchurch North	2021	6,073	32.4	56.5		34.6			8.9
	2017	5,562	25.2	64.6		14.3	21.1		
Whitchurch South	2021	3,208	29.6	63.0		37.0			
	2017	3,157	25.5	52.6		19.5	16.5	11.5	
Whittington	2021	3,371	37.1	51.4		48.6			
	2017	3,236	35.6	53.4		26.0	13.3	7.3	
Worfield	2021	2,985	34.0	75.0		14.6	10.4		
	2017	2,943	33.4	76.8	11.9	11.3			

Staffordshire

57

up six

4

down six

1

no change

Conservatives hold majority: 52 seats



Electoral history of Staffordshire

	1973	1977	1981	1985	1989	1993	1997	2001	2005	2009	2013	2017	2021
Amington	Blue	Blue	Red	Red	Red	Red	Red	Red	Red	Blue	Red	Blue	Blue
Audley and Chesterton	Red	Blue	Red	Red	Red	Red	Red	Red	Red	Yellow	Red	Red	Blue
Biddulph North	Red	Blue	Red	Red	Red	Red	Red	Red	Red	Blue	Blue	Blue	Blue
Biddulph South and Endon	Red	Blue	Blue	Blue	Yellow	Yellow	Yellow	Yellow	Yellow	Yellow	Red	Blue	Blue
Bolebridge	Blue	Blue	Red	Red	Red	Red	Red	Red	Red	Blue	Red	Blue	Blue
Bradwell, Porthill and Wolstanton	Red	Blue	Red	Red	Red	Red	Red	Red	Red	Purple	Red	Blue	Blue
Brereton and Ravenhill	Red	Blue	Red	Red	Red	Red	Red	Red	Red	Yellow	Red	Red	Blue
Brewood	Green	Blue	Blue	Blue	Blue	Blue	Blue	Blue	Blue	Blue	Blue	Blue	Blue
Burntwood North	Green	Blue	Red	Red	Red	Red	Red	Red	Red	Blue	Red	Red	Blue
Burntwood South	Red	Blue	Red	Red	Red	Red	Red	Red	Red	Green	Purple	Blue	Blue
Burton Tower	Red	Blue	Red	Red	Red	Red	Red	Red	Red	Blue	Red	Blue	Blue
Burton Town	Red	Blue	Red	Red	Red	Red	Red	Red	Red	Blue	Red	Red	Red
Burton Trent	Red	Blue	Red	Red	Red	Red	Red	Red	Red	Blue	Red	Red	Red
Cannock Town Centre	Red	Blue	Blue	Blue	Red	Red	Red	Blue	Red	Blue	Red	Blue	Blue
Cannock Villages	Red	Red	Red	Red	Red	Red	Red	Red	Red	Blue	Red	Blue	Blue
Caverswell	Blue	Blue	Blue	Blue	Blue	Blue	Blue	Blue	Blue	Green	Green	Blue	Blue
Chadsmoor	Red	Blue	Red	Red	Red	Red	Red	Red	Red	Red	Red	Red	Blue
Cheadle and Checkley	Blue	Blue	Blue	Blue	Blue	Blue	Red	Blue	Blue	Blue	Blue	Blue	Blue
Cheslyn Hay, Essington and Gt Wyrley	Red	Green	Green	Red	Red	Green	Red	Red	Blue	Blue	Blue	Blue	Blue
Churnet Valley	Blue	Blue	Blue	Blue	Green	Green	Red	Blue	Blue	Blue	2	2	2
Codsall	Blue	Blue	Blue	Blue	Blue	Blue	Blue	Blue	Blue	Blue	Blue	Blue	Blue
Dove	Blue	Blue	Blue	Blue	Blue	Yellow	Blue	Blue	Blue	Blue	Blue	Blue	Blue
Eccleshall	Blue	Blue	Blue	Blue	Blue	Blue	Blue	Blue	Blue	Blue	Blue	Blue	Blue
Etching Hill and Heath	Red	Blue	Yellow	Yellow	Red	Red	Yellow	Yellow	Yellow	Blue	Blue	Blue	Blue
Gnosall and Doxey	Green	Blue	Blue	Blue	Blue	Blue	Blue	Blue	Blue	Blue	Blue	Blue	Blue
Hednesford and Rawsley	Red	Red	Red	Red	Red	Red	Red	Red	2	2	2	2	2
Horninglow and Stretton	Red	Blue	Red	Red	Red	Red	Red	Red	Red	Blue	Red	Blue	Blue
Keele, Knutton and Silverdale	Blue	Blue	Red	Red	Red	Red	Red	Red	Red	Blue	Blue	Red	Blue
Kidsgrove	Green	Green	Red	Red	Red	Red	Red	Red	2	Purple	Yellow	Red	Blue
Kinver	Blue	Blue	Blue	Blue	Blue	Blue	Blue	Blue	Blue	Blue	Blue	Blue	Blue
Leek Rural	Blue	Blue	Blue	Blue	Blue	Blue	Blue	Blue	Blue	Blue	Blue	Blue	Blue
Leek South	Blue	Blue	Blue	Blue	Blue	Blue	Blue	Blue	Blue	Purple	Red	Red	Red
Lichfield City North	Red	Blue	Red	Red	Red	Red	Red	Red	Red	Blue	Red	Blue	Blue
Lichfield City South	Blue	Blue	Blue	Blue	Blue	Blue	Blue	Blue	Blue	Blue	Blue	Blue	Blue
Lichfield Rural East	Blue	Blue	Blue	Blue	Blue	Blue	Blue	Blue	Blue	Blue	Blue	Blue	Blue
Lichfield Rural North	Blue	Blue	Blue	Blue	Blue	Blue	Blue	Blue	Blue	Blue	Blue	Blue	Blue
Lichfield Rural South	Blue	Blue	Blue	Blue	Blue	Blue	Blue	Blue	Blue	Blue	Blue	Blue	Blue
Lichfield Rural West	Blue	Blue	Blue	Blue	Blue	Blue	Blue	Blue	Blue	Blue	Blue	Blue	Blue
May Bank and Cross Heath	Red	Blue	Yellow	Yellow	Yellow	Yellow	Red	Red	Red	Blue	Red	Blue	Blue
Needwood Forest	Blue	Blue	Blue	Blue	Blue	Blue	Blue	Blue	Blue	Blue	Blue	Blue	Blue
Newcastle Rural	Blue	Blue	Blue	Blue	Blue	Blue	Blue	Blue	Blue	Blue	Blue	Blue	Blue
Newcastle South	Blue	Blue	Blue	Blue	Blue	Blue	Red	Red	Red	Blue	Blue	Blue	Blue
Penkridge	Blue	Blue	Yellow	Blue	Blue	Blue	Blue	Blue	Blue	Blue	Blue	Blue	Blue
Perrycrofts	Red	Blue	Blue	Blue	Blue	Red	Red	Red	Red	Blue	Blue	Blue	Blue
Perton	Blue	Blue	Blue	Blue	Blue	Blue	Blue	Blue	Blue	Blue	Blue	Blue	Blue
Stafford Central	Blue	Blue	Red	Red	Red	Red	Red	Red	Red	Blue	Red	Red	Red
Stafford North	Red	Green	Red	Red	Red	Red	Red	Red	Red	Blue	Red	Blue	Blue
Stafford South East	Blue	Blue	Blue	Blue	Blue	Blue	Blue	Red	Red	Blue	Blue	Blue	Blue
Stafford Trent Valley	Blue	Blue	Blue	Blue	Blue	Blue	Blue	Blue	Blue	Blue	Blue	Blue	Blue
Stafford West	Green	Green	Red	Red	Red	Red	Red	Red	Red	Blue	Red	Blue	Blue
Stone Rural	Blue	Blue	Blue	Blue	Blue	Blue	Blue	Blue	Blue	Blue	Blue	Blue	Blue
Stone Urban	Blue	Blue	Red	Red	Red	Red	Red	Red	Red	Blue	Blue	Green	Green
Stonydelph	Blue	Blue	Blue	Blue	Blue	Blue	Blue	Blue	Blue	Blue	Blue	Blue	Blue
Talke and Red Street	Green	Red	Red	Red	Red	Red	Red	Red	Blue	Blue	Red	Red	Blue
Uttoxeter Rural	Blue	Blue	Blue	Blue	Blue	Blue	Blue	Blue	Blue	Blue	Blue	Blue	Blue
Uttoxeter Town	Green	Blue	Red	Red	Red	Red	Red	Red	Blue	Blue	Blue	Blue	Blue
Watling North	Red	Blue	Red	Red	Red	Red	Red	Red	Red	Blue	Red	Blue	Blue
Watling South	Blue	Blue	Blue	Blue	Blue	Blue	Blue	Blue	Red	Blue	Blue	Blue	Blue
Westlands and Thistlebury	Blue	Blue	Red	Yellow	Blue	Yellow	Red	Blue	Blue	Blue	Blue	Blue	Blue
Wombourne	Blue	Blue	Blue	Blue	Blue	Blue	Blue	Blue	Blue	Blue	Blue	Blue	Blue

Amington

Tamworth 12.75% swing Lab to Con



Thomas C. Jay	Con	1,751	58.0	+16.7
Sheree D. Peaple	Lab	967	32.0	- 8.8
Andy Tilley	Grn	160	5.3	+ 1.5
Wayne A. Hughes	UKIP	141	4.7	- 9.4

Audley and Chesterton

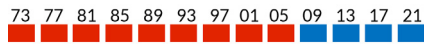
Newcastle-under-Lyme 13.1% swing Lab to Con



Ian F. Wilkes	Con	1,472	49.7	+22.7
*Ann Beech	Lab	1,038	35.0	- 3.5
Andrew Wemyss	LD	277	9.3	-13.9
Marie A. Powell	Grn	176	5.9	

Biddulph North

Staffordshire Moorlands 0.35% swing Con to Lab



*Ian S. Lawson	Con	1,819	57.6	- 1.0
Nigel R. Yates	Lab	1,127	35.7	- 0.3
Ian Waite	Grn	213	6.7	

Biddulph South and Endon

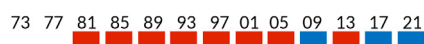
Staffordshire Moorlands 11.95% swing Lab to Con



*Keith G.E.W. Flunder	Con	1,803	58.4	+22.0
Jill Salt	Lab	876	28.4	- 1.9
John P. Redfern	LD	406	13.2	-20.0

Bolebridge

Tamworth 10.25% swing Lab to Con



*Jeremy Oates	Con	1,811	59.1	+15.2
Simon P. Peaple	Lab	1,063	34.7	- 5.3
Gary W. Martin	UKIP	189	6.2	- 2.7

Bradwell, Porthill and Wolstanton

Newcastle-under-Lyme 5.6% swing Lab to Con



Graham Hutton	Con	1,631	52.9	+ 4.3
Andrew G. Fox-Hewitt	Lab	1,243	40.3	- 6.9
Leon Hughes	Grn	138	4.5	
Aidan M. Jenkins	LD	70	2.3	- 2.0

Brereton and Ravenhill

Cannock Chase 5.05% swing Lab to Con



Peter Kruskonjic	Con	1,111	40.6	+ 8.4
*Alan Dudson	Lab	942	34.4	- 1.7
Gerald N. Molineux	LD	547	20.0	- 3.7
David J. Green	Grn	138	5.0	

Brewood

39% Stafford, 61% South Staffordshire
2.25% swing Lab to Con



*Mark E. Sutton	Con	2,649	74.4	+ 3.3
Andrew C. Lenz	Lab	566	15.9	- 1.2
Holly J. Fuller	Grn	344	9.7	+ 5.6

Burntwood North

Lichfield 1.45% swing Lab to Con



Tom L. Rudd	Con	1,450	49.0	+ 4.1
*Susan Woodward	Lab	1,415	47.8	+ 1.2
Jamie Christie	LD	97	3.2	

Burntwood South

Lichfield 10.3% swing Con to Lab



Mike Wilcox	Con	1,419	48.0	- 5.4
Darren M.O. Ennis	Lab	1,339	45.3	+15.2
John P. Taylor	LD	199	6.7	+ 2.7

Burton Tower

Burton 1.45% swing Lab to Con



*Conor Wileman	Con	2,057	58.9	- 3.1
Thomas J. Hadley	Lab	756	21.7	- 6.0
Terence Smith	Ind	486	13.9	
Carol A. Sharratt	Grn	191	5.5	+ 1.1

Burton Town

Burton 6.2% swing Con to Lab



Arshad A. Afsar	Lab	1,474	49.6	+ 7.0
Colin D. Wileman	Con	877	29.5	- 5.4
Helen M. Hall	LD	256	8.6	- 3.1
Becky Talbot	Ind	227	7.6	
Simon E. Hales	Grn	135	4.5	+ 1.9

Burton Trent

Burton 2.7% swing Lab to Con



*Syed A. Hussain	Lab	1,603	58.9	+ 2.5
Becky Brady	Con	896	32.9	+ 7.9
Theodore H. Hollier	LD	91	3.3	
Maire T. Smith	Grn	83	3.0	
Jaimie Hanyia	Ind	49	1.8	

Cannock Town Centre

Cannock Chase 8.6% swing Lab to Con



*Paul A. Snape	Con	2,295	61.8	+ 6.8
Ben Watkins	Lab	797	21.5	- 10.4
Sarah J. Findlay	Cmty	413	11.1	
Matthew J. Jackson	Grn	206	5.6	+ 1.0

Cannock Villages

Cannock Chase 4.35% swing Lab to Con



Samantha Thompson	Con	1,734	54.2	+ 5.0
Diane Todd	Lab	1,015	31.7	- 3.7
Andrea Layton	Cmty	220	6.9	
Paul G. Allen	Ref	117	3.7	
Kenneth Beardmore	Grn	116	3.6	- 0.2

Caverswall

62% Staffordshire Moorlands, 38% Stone
0.15% swing Lab to Con



*Ross D. Ward	Con	2,202	71.4	+ 3.1
Andrew S.C. Church	Lab	621	20.1	+ 2.8
Andrew Sharrock	Grn	261	8.5	

Chadsmoor

Cannock Chase 13.1% swing Lab to Con



Philippa K. Haden	Con	1,347	48.9	+18.5
Christine Mitchell	Lab	1,186	43.0	- 7.7
Jordan W.O. Morris	Grn	223	8.1	+ 3.5

Cheadle and Checkley

Stone swing incalculable



*Mark A. Deaville	Con	1,774	52.9	- 3.5
Peter Wilkinson	Ind	758	22.6	
Debra J. Gratton	Lab	637	19.0	- 2.5
Daniella Vickerstaff	Grn	187	5.6	+ 3.4

Chesslyn Hay, Essington and Great Wyrley

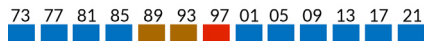
South Staffordshire



*Kath Perry	Con	4,222	72.2	+ 8.8
*Bernard Williams	Con	3,600	61.6	+ 4.6
John Jones	Lab	1,244	21.3	- 1.9
John Brindle	Lab	1,202	20.6	- 1.3
Gary Burnett	Grn	429	7.3	+ 2.0
Steve Hollis	UKIP	399	6.8	- 6.5
Eunice I. Lord	Grn	310	5.3	+ 2.0
Glen Keatley	UKIP	284	4.9	- 7.8

Churnet Valley

Staffordshire Moorlands 0.65% swing Lab to Con



*Mike Worthington	Con	2,316	63.1	+ 7.8
Bill Cawley	Lab	959	26.1	+ 6.5
Helen J. Stead	Grn	396	10.8	+ 6.8

Codsall

South Staffordshire 7.75% swing Con to Grn



Bob Spencer	Con	2,227	67.5	- 7.6
Ian L. Sadler	Grn	612	18.6	+ 7.9
Janet M. Lungley	Lab	458	13.9	- 0.3

Dove

Burton 4.9% swing Con to Lab



*Philip J. White	Con	2,403	58.3	- 4.8
Lewis J. Anderson	Lab	1,344	32.6	+ 5.0
Lynn Furber	Grn	221	5.4	
Karen Baldwin	Ind	151	3.7	

Eccleshall

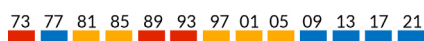
12% Stafford, 88% Stone 6.3% swing Con to Lab



*Jeremy M. Pert	Con	2,663	67.2	- 5.9
Ant Reid	Lab	886	22.3	+ 6.7
Damon L. Hoppe	Grn	295	7.4	+ 0.9
Edward H. Whitfield	UKIP	121	3.1	- 1.7

Etching Hill and Heath

Cannock Chase 5.6% swing Lab to Con



*Mike Sutherland	Con	2,024	65.8	+ 7.7
David S. Gaye	Lab	851	27.7	+ 3.5
Warren S. Cocker	Grn	199	6.5	+ 4.0

Gnosall and Doxey

12% Stafford, 88% Stone 20.8% swing Con to Grn



*Mark J. Winnington	Con	2,771	53.9	- 16.4
Emma L. Carter	Grn	1,824	35.5	+25.2
Colin J. Ball	Lab	545	10.6	- 8.8

Hednesford and Rawnsley

Cannock Chase swing incalculable



*Phil Hewitt	Con	3,326	48.6	+ 9.8
Johnny McMahon	Con	2,627	38.4	+ 3.9
Paul A. Dadge	Cmty	2,332	34.1	
Emma M. Hunneyball	Cmty	2,032	29.7	
Paula L. Stanton	Lab	1,452	21.2	- 8.7
Ryan P. Tipton	Lab	1,391	20.3	- 4.9
Ronald C. Turville	Ind	162	2.4	- 0.1
Dave Ireland	TUSC	97	1.4	

Horninglow and Stretton

Burton 1.15% swing Lab to Con



*Bernard G. Peters	Con	1,654	51.0	- 2.0
Shelagh M. McKiernan	Lab	854	26.3	- 4.3
Deneice				
Florence-Jukes	Ind	623	19.2	
Robert N. Sharratt	Grn	115	3.5	+ 1.5

Keele, Knutton and Silverdale

Newcastle-under-Lyme 25.2% swing Lab to Con



Derrick Huckfield	Con	1,179	56.5	+29.3
*Dave Jones	Lab	644	30.9	-21.1
James M. Borg	LD	134	6.4	+ 0.4
Nikki Brough	Grn	116	5.6	+ 2.7
Cait Mallon	TUSC	13	6.2	

Kidsgrove

26% Staffordshire Moorlands
74%Stoke-on-Trent North
16.25% swing Lab to Con



*Gill Burnett	Con	1,938	64.0	+29.2
Mike Stubbs	Lab	864	28.5	- 3.3
Adam W. Colclough	Grn	109	3.6	
Katharine S. Mitchell	LD	79	2.6	
Becky Carter	TUSC	37	1.2	

Kinver

South Staffordshire 0.45% swing Grn to Con



*Victoria H. Wilson	Con	2,911	74.5	+10.1
Bernadette McGourty	Grn	546	14.0	+ 9.2
Lorna E. Jones	Lab	453	11.6	+ 1.8

Leek Rural

Staffordshire Moorlands 0.85% swing Lab to Con



*Gill Heath	Con	2,291	56.9	- 0.6
Matt Swindlehurst	Lab	875	21.7	- 2.3
Linda A. Malyon	Ind	533	13.2	+ 2.8
Jonathan P. Kempster	Grn	330	8.2	+ 4.3

Leek South

Staffordshire Moorlands 0.5% swing Con to Lab



*Charlotte J.S. Atkins	Lab	2,132	57.4	+ 2.4
Jo Cox	Con	1,413	38.0	+ 1.4
Roy W. Gregg	LD	172	4.6	+ 0.1

Lichfield City North

Lichfield 2.0% swing Con to Lab



Janice Silvester-Hall	Con	1,391	42.2	- 3.9
Kathy Coe	Lab	1,047	31.7	+ 0.1
Miles Trent	LD	370	11.2	- 1.1
Stephen J. Sanders	Grn	269	8.2	+ 3.4
Christopher Wilkinson	Ind	143	4.3	
John P. Madden	Ind	80	2.4	

Lichfield City South

Lichfield 2.0% swing Con to Lab



*Colin Greatorex	Con	1,936	48.5	- 7.8
Ann L. Hughes	Lab	857	21.5	+ 3.8
Hugh Ashton	LD	691	17.3	- 1.0
Paul Eccleston-Brown	Grn	508	12.7	+ 5.1

Lichfield Rural East

22% Lichfield, 78% Tamworth
1.6% swing Lab to Con



*Alan G. White	Con	2,196	67.3	+ 3.9
Lorna S. McGinty	Lab	583	17.9	+ 0.7
Roger P. Bennion	LD	485	14.9	+ 3.8

Lichfield Rural North

Lichfield 6.65% swing Con to Lab



*Jan England	Con	2,153	58.9	- 8.9
David P. Whatton	Lab	712	19.5	+ 4.4
Simon C. Patridge	Grn	360	9.8	+ 4.6
Paul McDermott	LD	229	6.3	- 5.6
Peter G. Longman	Ind	202	5.5	

Lichfield Rural South


72% Lichfield, 28% Tamworth
1.0% swing Lab to Con



*David Stafford-Smith	Con	2,754	77.0	+ 3.1
Brad Westwood	Lab	566	15.8	+ 1.1
John A. Smith	LD	258	7.2	+ 0.5

Lichfield Rural West

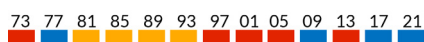
Lichfield
1.65% swing Lab to Con



Richard E. Cox	Con	2,629	73.8	+ 3.3
Mark G. Pritchard	Lab	614	17.2	0.0
Fiona Robertson	LD	232	6.5	+ 0.3
Janet M. Higgins	UKIP	87	2.4	

May Bank and Cross Heath

Newcastle-under-Lyme
2.8% swing Lab to Con



James M. Salisbury	Con	1,661	49.8	+ 4.2
Mark J. Olszewski	Lab	1,345	40.4	- 1.4
George Jones	Grn	203	6.1	
Morgan-Ross Inwood	LD	124	3.7	- 0.5

Needwood Forest

Lichfield
2.25% swing Con to Lab



*Julia F. Jessel	Con	2,589	67.4	- 5.0
Michael Huckerby	Lab	790	20.6	- 0.5
Kelly J. Rickard	Grn	278	7.2	+ 0.7
Alasdair M. Brooks	LD	182	4.7	

Newcastle Rural

9% Newcastle-under-Lyme, 91% Stone
swing incalculable



*Paul R. Northcott	Con	2,348	65.8	- 7.5
Jeff Love	Lab	652	18.3	
Steve Jones	Grn	288	8.1	
Hilary A. Jones	LD	184	5.2	- 15.0
Rihard Woodward	Ref	98	2.7	

Newcastle South

Newcastle-under-Lyme
4.4% swing Lab to Con



*Stephen J. Sweeney	Con	1,958	56.5	+ 5.6
Steph Talbot	Lab	1,129	32.6	- 3.2
Rosy V. Powell	Grn	191	5.5	+ 3.0
Salwa Booth	LD	103	3.0	- 0.9
Gary Fedtschyschak	Ref	85	2.5	

Penkridge

South Staffordshire
7.5% swing Lab to Con



*David J. Williams	Con	2,188	68.5	+ 4.3
Adam A. Freeman	Lab	599	18.7	- 10.7
Chris Benton	Grn	408	12.8	+ 6.4

Perrycrofts

Tanworth
swing incalculable



Robert S. Pritchard	Con	1,647	45.3	- 3.7
Richard J.S. Kingstone		1,015	27.9	
Gordon R. Moore	Lab	874	24.0	- 10.3
Lisa J. Morris	UKIP	101	2.8	- 4.9

Perton

South Staffordshire
swing incalculable



Jak R. Abrahams	Con	1,912	57.9	- 5.2
Nigel P. Caine	Ind	785	23.8	
Nick Hill	Lab	437	13.2	- 3.4
Hilde M.J. Liesens	Grn	169	5.1	- 0.4

Stafford Central

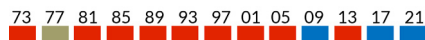
Stafford
3.0% swing Lab to Con



Gillian P.K. Pardesi	Lab	1,357	43.3	- 2.9
Paul D. Startin	Con	1,259	40.2	+ 3.1
Roisin I. Chambers	Grn	377	12.0	+ 7.3
Paul G. Williams	UKIP	94	3.0	- 3.0
Craig P. Bates	TUSC	48	1.5	

Stafford North

Stafford
5.6% swing Lab to Con



*Jonathan K. Price	Con	1,721	54.9	+13.8
Julian Thorley	Lab	1,011	32.3	+ 2.6
Daniel Laidler	Grn	273	8.7	- 6.5
Phillip J. Smith	UKIP	70	2.2	- 2.6
Josie Shelley	TUSC	58	1.9	

Stafford South East

Stafford
1.15% swing Con to Lab



*Ann Edgeller	Con	2,546	62.2	+ 1.4
Julie P. Read	Lab	1,175	28.7	+ 3.7
David J. Whittaker	Grn	313	7.6	+ 4.6
Harvey Wain-Williams	UKIP	61	1.5	- 2.4

Stafford Trent Valley

Stafford
swing incalculable



*John S. Francis	Con	2,047	48.1	- 18.6
Brendan McKeown	Cmty	1,195	28.1	
Dee McNaughton	Lab	696	16.4	- 1.8
Victoria M. Door	Grn	316	7.4	- 1.4

Stafford West

Stafford
3.2% swing Lab to Con



*Carolyn Trowbridge	Con	1,718	49.5	+ 2.7
Aidan T.A. Godfrey	Lab	1,327	38.2	- 3.7
Douglas P. Rouxel	Grn	290	8.4	+ 3.0
John P. Jeffrey	UKIP	80	2.3	- 3.6
Craig Morton	Her	55	1.6	

Stone Rural

Stone
swing incalculable



*Ian M. Parry	Con	2,150	56.5	- 11.5
Jim Davies	Ind	589	15.5	
David M.C. Nicoll	Lab	585	15.4	- 2.7
Alec Sandiford	LD	360	9.5	
Daniel W. Bentley	Ref	121	3.2	

Stone Urban

Stone
2.15% swing Con to Ind



*Jill Hood	Ind	1,974	47.8	+ 4.4
Simon M.J. Bell	Con	1,414	34.3	+ 0.1
Tracey J. Lindop	Lab	620	15.0	+ 0.9
Rob Norman	Grn	118	2.9	+ 0.4

Stonydelph

Tamworth
11.55% swing Lab to Con



*Jason S. Jones	Con	1,357	56.1	+14.3
Chris Bain	Lab	651	26.9	- 8.8
Robert Bilcliff	UKIP	226	9.3	- 8.3
Eddie Jones	Grn	185	7.6	+ 2.7

Talke and Red Street

28% Newcastle-under-Lyme
72% Stoke-on-Trent North
17.45% swing Lab to Con



Jill Waring	Con	1,578	52.3	+20.1
Sylvia Dymond	Lab	1,221	40.4	- 14.8
Will Wood	Grn	124	4.1	
Richard M. Whelan	LD	96	3.2	- 1.0

Uttoxeter Rural

79% Burton, 21% Lichfield 2.85% swing Con to Lab



Philip E.B. Atkins	Con	2,942	72.8	- 6.3
Paul Walker	Lab	531	13.1	- 0.7
Olly Rag	Grn	329	8.1	
Edward Rodway-Bowden		239	5.9	

Uttoxeter Town

Burton swing incalculable



Philip A. Hudson	Con	1,022	31.1	- 29.0
*David G. Brookes		731	22.2	
John McKiernan	Lab	676	20.6	- 8.6
Kate Copeland	Grn	547	16.6	
Richard Grosvenor	Ind	312	9.5	

Watling North


Tamworth 5.55% swing Lab to Con



*Tina Clements	Con	1,721	59.9	+ 9.5
Bob Bayley	Lab	990	34.4	- 1.6
Mark Hopkins	UKIP	164	5.7	- 3.4

Watling South

Tamorth 1.4% swing Lab to Con



Richard J.A. Ford	Con	2,182	66.6	+ 7.5
Stephen I. Andrews	Lab	942	28.7	+ 4.7
Gail E.A. Bilcliff	UKIP	154	4.7	- 5.5

Westlands and Thistlebury

Newcastle-under-Lyme 4.35% swing Lab to Con



*Simon J. Tagg	Con	2,502	65.8	+14.0
Sue Moffat	Lab	844	22.2	+ 5.3
Peter E. Andras	LD	307	8.1	- 16.9
Jade Taylor	Grn	149	3.9	+ 1.7

Wombourne

South Staffordshire 4.85% swing Con to Lab



*Mike Davies	Con	2,465	71.0	- 6.4
Denis Beaumont	Lab	575	16.6	+ 3.3
Claire McIlvenna	Grn	430	12.4	+ 3.3

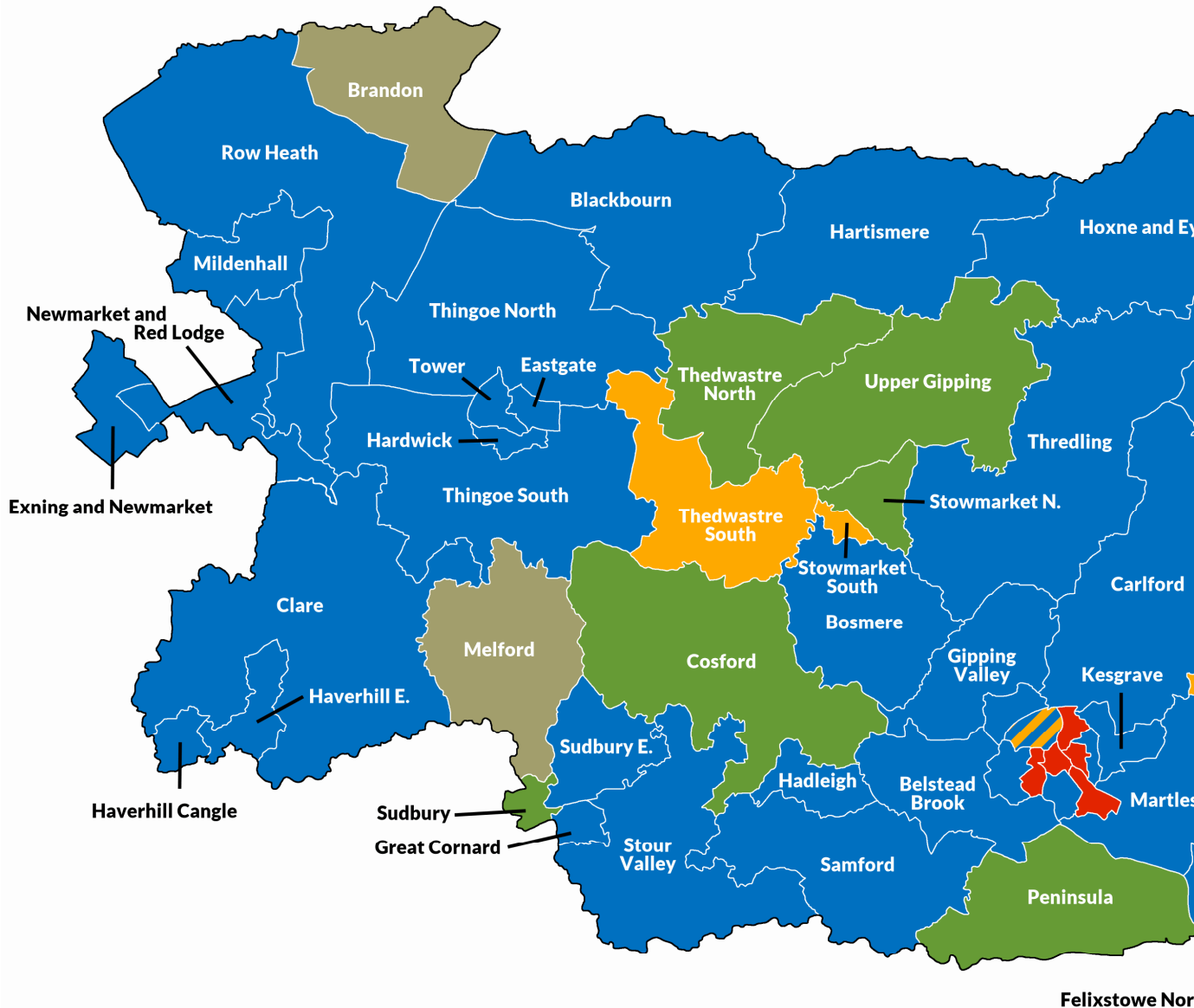
Summary of results: Staffordshire

	Year	Elec	%Poll	Con	Lab	LD	Grn	Ind	Other
Amington	2021	9,937	30.6	58.0	32.0		5.3		4.7
	2017	9,403	30.9	41.3	40.8		3.8		14.1
Audley and Chesterton	2021	11,311	26.5	49.7	35.0	9.3	5.9		
	2017	11,552	28.0	27.0	38.5	23.2			11.3
Biddulph North	2021	9,972	31.9	57.6	35.7		6.7		
	2017	10,079	30.7	58.6	36.0	5.4			
Biddulph South and Endon	2021	11,220	27.8	58.4	28.4	13.2			
	2017	11,389	30.2	36.4	30.3	33.3			
Bolebridge	2021	9,751	31.8	59.1	34.7				6.2
	2017	9,490	31.1	43.9	40.0	4.3	2.8		8.9
Bradwell, Porthill and Wolstanton	2021	10,951	28.4	52.9	40.3	2.3	4.5		
	2017	11,206	28.6	48.6	47.2	4.3			
Brereton and Ravenhill	2021	9,717	28.5	40.6	34.4	20.0	5.0		
	2017	9,458	27.6	32.2	36.1	23.7			7.9
Brewood	2021	10,238	35.1	74.4	15.9		9.7		
	2017	10,012	32.7	71.1	17.1		4.1	7.4	
Burntwood North	2021	9,859	30.1	49.0	47.8	3.2			
	2017	9,797	30.1	44.9	46.6		2.6		5.9
Burntwood South	2021	10,100	29.5	48.0	45.3	6.7			
	2017	9,533	29.7	53.4	30.1	4.0	2.6		9.9
Burton Tower	2021	10,502	33.4	58.9	21.7	5.5		13.9	
	2017	10,447	35.0	62.0	27.7	5.8	4.4		
Burton Town	2021	13,112	22.9	29.5	49.6	8.6	4.5	7.6	
	2017	12,031	26.5	34.9	42.6	11.7	2.6		8.1
Burton Trent	2021	10,483	16.2	32.9	58.9	3.3	3.0	1.8	
	2017	10,120	26.1	25.0	56.4				18.6
Cannock Town Centre	2021	11,911	31.4	61.8	21.5		5.6		11.1
	2017	11,563	31.3	55.0	31.9		4.6		8.4
Cannock Villages	2021	11,167	28.9	54.2	31.7		3.6		10.6
	2017	10,496	27.5	49.2	35.4		3.8		11.5
Caverswall	2021	10,811	28.8	71.4	20.1		8.5		
	2017	10,815	30.6	68.3	17.3	3.6		10.8	
Chadsmoor	2021	10,713	25.9	48.9	43.0		8.1		
	2017	10,651	26.9	30.4	50.7		4.6		14.3
Cheadle and Checkley	2021	11,415	29.6	52.9	19.0		5.6	22.6	
	2017	11,525	27.9	56.4	21.5	3.8	2.2		16.1
Cheslyn Hay, Essington and Great Wyrley	2021	22,470	28.8	66.9	21.0		6.3		5.8
	2017	22,615	27.3	60.2	22.5		4.3		13.0
Churnet Valley	2021	11,773	31.4	63.1	26.1		10.8		
	2017	11,645	30.2	55.3	19.6	6.4	4.0	14.7	
Codsall	2021	9,938	33.5	67.5	13.9		18.6		
	2017	9,608	32.4	75.1	14.2		10.7		
Dove	2021	11,478	36.1	58.3	32.6		5.4	3.7	
	2017	10,248	39.5	63.1	27.6				9.3
Eccleshall	2021	11,527	34.7	67.2	22.3		7.4		3.1
	2017	10,499	34.5	73.1	15.6		6.5		4.8
Etching Hill and Heath	2021	9,313	33.3	65.8	27.7		6.5		
	2017	9,385	29.9	57.1	24.2	8.9	2.5		7.3
Gnosall and Doxey	2021	12,909	40.1	53.9	10.6		35.5		
	2017	12,171	35.9	70.3	19.4		10.3		
Hednesford and Rawnsley	2021	24,045	29.9	43.5	20.8			2.4	33.3
	2017	22,615	27.3	36.7	27.5		24.6		11.2
Horninglow and Stretton	2021	11,373	28.8	51.0	26.3		3.5	19.2	
	2017	11,126	32.5	53.0	30.6	2.9	2.0		11.5
Keele, Knutton and Silverdale	2021	7,567	27.8	56.5	30.9	6.4	5.6		6.2
	2017	7,206	25.8	27.2	52.0	6.0	2.9		12.0
Kidsgrove	2021	10,805	28.2	64.0	28.5	2.6	3.6		1.2
	2017	11,012	27.7	34.8	31.8			18.7	14.7
Kinver	2021	10,666	37.1	74.5	11.6		14.0		
	2017	10,531	32.8	64.4	9.8		4.8		7.7

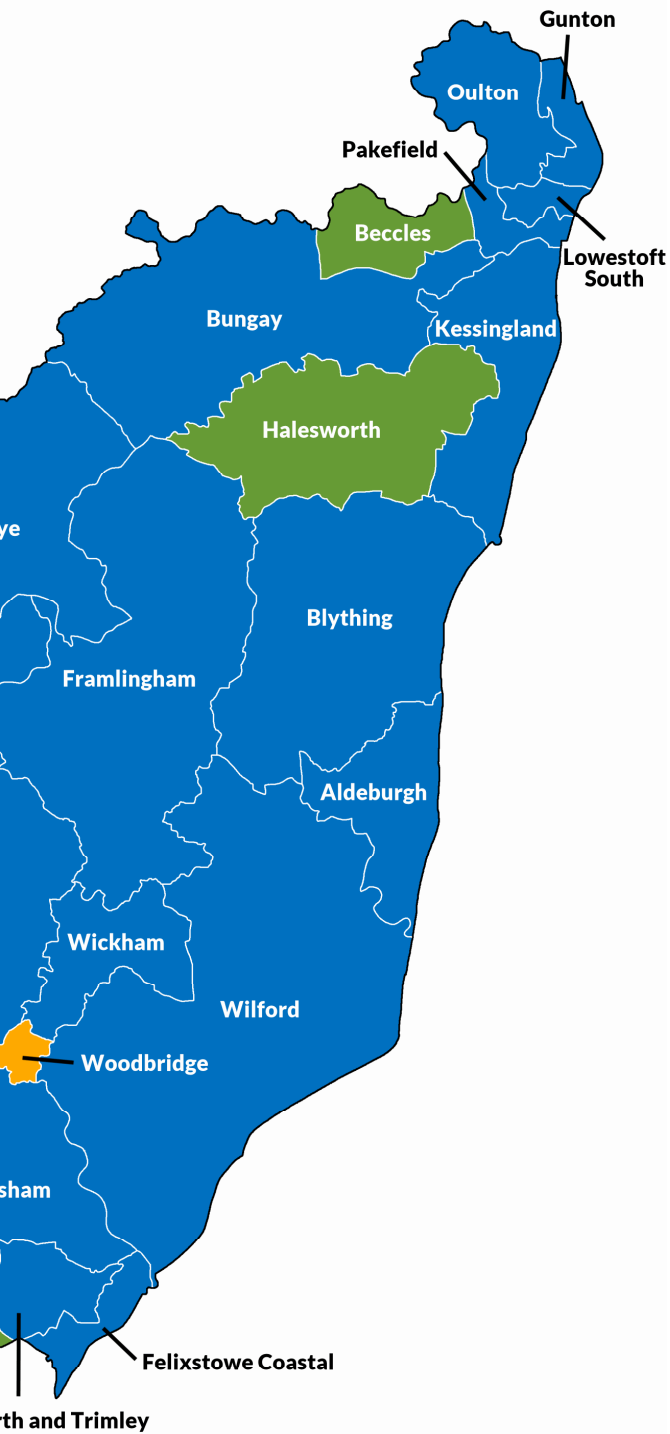
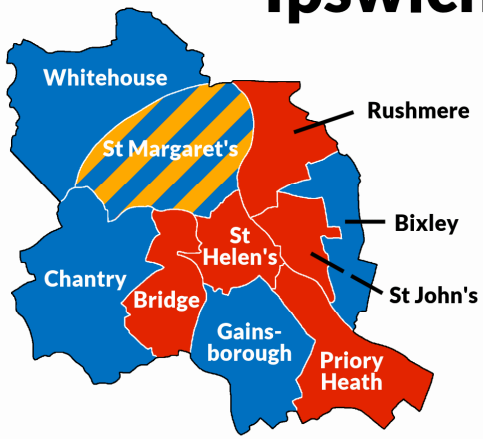
Summary of results: Staffordshire - continued

	Year	Elec	%Poll	Con	Lab	LD	Grn	Ind	Other
Leek Rural	2021	11,501	35.2	56.9	21.7		8.2	13.2	
	2017	11,399	37.3	57.5	24.0	4.2	3.9	10.4	
Leek South	2021	11,210	33.4	38.0	57.4	4.6			
	2017	11,261	35.7	36.6	55.0	4.5	3.9		
Lichfield City North	2021	10,579	31.5	42.2	31.7	11.2	8.2	6.7	
	2017	10,270	33.2	46.1	31.6	12.3	4.8		5.1
Lichfield City South	2021	10,848	37.1	48.5	21.5	17.3	12.7		
	2017	10,453	33.7	56.3	17.7	18.3	7.6		
Lichfield Rural East	2021	10,094	32.6	67.3	17.9	14.9			
	2017	9,754	33.6	63.4	17.2	11.1	8.2		
Lichfield Rural North	2021	10,412	35.4	58.9	19.5	6.3	9.8	5.5	
	2017	8,961	35.5	67.8	15.1	11.9	5.2		
Lichfield Rural South	2021	9,694	37.1	77.0	15.8	7.2			
	2017	9,695	34.9	73.9	14.7	6.7	4.7		
Lichfield Rural West	2021	10,982	32.7	73.8	17.2	6.5			2.4
	2017	10,623	30.5	70.5	17.2	6.2	6.2		
May Bank and Cross Heath	2021	11,103	30.2	49.8	40.4	3.7	6.1		
	2017	11,041	32.0	45.6	41.8	4.2			8.4
Needwood Forest	2021	12,129	31.8	67.4	20.6	4.7	7.2		
	2017	11,233	33.5	72.4	21.1		6.5		
Newcastle Rural	2021	10,098	35.5	65.8	18.3	5.2	8.1		2.7
	2017	10,053	32.3	73.3		20.2			6.5
Newcastle South	2021	10,646	32.8	56.5	32.6	3.0	5.5		2.5
	2017	10,580	34.6	50.9	35.8	3.9	2.5		7.0
Penkridge	2021	11,101	29.1	68.5	18.7		12.8		
	2017	10,461	28.7	64.2	29.4		6.4		
Perrycrofts	2021	10,284	35.6	45.3	24.0			27.9	2.8
	2017	9,361	35.3	49.0	34.3	5.9	3.1		7.7
Perton	2021	9,821	33.8	57.9	13.2		5.1	23.8	
	2017	9,749	29.0	63.1	16.6		5.5		
Stafford Central	2021	11,442	27.6	40.2	43.3		12.0		4.5
	2017	11,259	28.0	37.1	46.2	6.0	4.7		6.0
Stafford North	2021	10,399	30.3	54.9	32.3		8.7		4.1
	2017	10,234	33.7	41.1	29.7		15.2		14.1
Stafford South East	2021	11,290	36.5	62.2	28.7		7.6		1.5
	2017	11,178	37.4	60.8	25.0	7.3	3.0		3.9
Stafford Trent Valley	2021	11,670	36.8	48.1	16.4		7.4		28.1
	2017	10,632	36.4	66.7	18.2		8.8		6.3
Stafford West	2021	11,678	29.8	49.5	38.2		8.4		3.9
	2017	11,623	30.2	46.8	41.9		5.4		5.9
Stone Rural	2021	11,641	33.0	56.5	15.4	9.5		15.5	3.2
	2017	11,230	33.4	68.0	18.1		6.6	7.3	
Stone Urban	2021	11,393	36.4	34.3	15.0		2.9	47.8	
	2017	11,070	35.3	34.2	14.1		2.5	43.4	5.8
Stonydelph	2021	9,611	25.4	56.1	26.9		7.6		9.3
	2017	9,683	24.5	41.8	35.7		4.9		17.6
Talke and Red Street	2021	11,215	27.1	52.3	40.4	3.2	4.1		
	2017	11,254	28.9	32.1	55.2	4.2			8.4
Uttoxeter Rural	2021	10,171	39.9	72.8	13.1		8.1	5.9	
	2017	9,868	40.9	79.1	13.8				7.1
Uttoxeter Town	2021	10,575	31.2	31.1	20.6		16.6	31.7	
	2017	9,908	29.7	60.1	29.2				10.7
Watling North	2021	9,880	29.3	59.9	34.4				5.7
	2017	9,705	29.9	50.4	36.0		4.4		9.1
Watling South	2021	9,756	33.8	66.6	28.7				4.7
	2017	9,631	31.3	59.1	24.0	4.4	2.3		10.2
Westlands and Thistlebury	2021	9,775	39.1	65.8	22.2	8.1	3.9		
	2017	9,796	39.4	51.8	16.9	25.0	2.2		4.1
Womborne	2021	11,142	31.4	71.0	16.6		12.4		
	2017	11,029	29.5	77.4	13.3		9.1		

Suffolk



Ipswich



Ward history of Suffolk

	1973	1977	1981	1985	1989	1993	1997	2001	2005	2009	2013	2017	2021
Aldeburgh and Leiston													
Beccles										2	2		2
Belstead Brook													
Bixley	2	2											
Blackbourn													
Blything													
Bosmere													
Brandon													
Bridge	2												
Bungay													
Carlford													
Chantry	2	2							2		2	2	
Clare													
Cosford													
Eastgate													
Exning and Haymarket													
Felixstowe Coastal									2	2	2	2	2
Felixstowe North and Trimley													
Framlingham													2
Gainsborough													
Gipping Valley													
Great Cornard													
Gunton									2	2	2		
Hadleigh													
Halesworth													
Hardwick													
Hartismere													
Haverhill Cangle										2		2	2
Haverhill East													
Hoxne and Eye													
Kesgrave St Andrew									2	2	2	2	2
Kessingland													
Lowestoft South									2		2	2	2
Martlesham													
Melford													
Mildenhall													
Newmarket and Red Lodge													
Oulton									2	2		2	2
Pakefield									2	2	2	2	2
Peninsula													
Priory Heath													

Ward history of Suffolk - continued

	1973	1977	1981	1985	1989	1993	1997	2001	2005	2009	2013	2017	2021
Row Heath	Blue	Blue	Blue	Green	Green	Green	Green	Blue	Blue	Blue	Blue	Blue	Blue
Rushmere	Red	Blue	Blue	Red	Red	Red	Red	Red	Red	Blue	Red	Red	Red
St Helen's	Blue	Blue	Blue	Blue	Blue	Blue	Blue	Red	Red	Blue	Red	Red	Red
St John's	Red	Blue	Red	Red	Red	Red	Red	Red	Red	Red	Red	Red	Red
St Margaret's	Blue	Blue	Blue	Blue	Blue	Blue	Blue	Orange	2	2	Red	Orange	Blue
Stour Valley	Blue	Blue	Blue	Blue	Blue	Blue	Blue	Blue	Blue	Blue	Blue	Blue	Blue
Stowmarket North	Green	Green	Blue	Blue	Red	Red	Red	Red	Blue	Blue	Blue	Blue	Green
Stowmarket South	Red	Blue	Red	Red	Red	Orange	Orange	Red	Blue	Blue	Purple	Blue	Orange
Sudbury	Green	Blue	Blue	Red	Red	Red	Red	Red	Red	Blue	Blue	Red	Green
Sudbury East	Blue	Blue	Blue	Blue	Blue	Orange	Orange	Blue	Blue	Blue	Blue	Blue	Blue
Thedwastre North	Blue	Blue	Blue	Blue	Blue	Blue	Blue	Blue	Blue	Blue	Blue	Blue	Green
Thedwastre South	Blue	Blue	Blue	Blue	Blue	Orange	Blue	Blue	Blue	Orange	Orange	Orange	Orange
Thingoe North	Blue	Blue	Blue	Blue	Blue	Blue	Blue	Blue	Blue	Blue	Blue	Blue	Blue
Thingoe South	Blue	Blue	Blue	Blue	Blue	Blue	Blue	Blue	Blue	Blue	Blue	Blue	Blue
Thredling	Blue	Blue	Blue	Blue	Blue	Orange	Orange	Orange	Blue	Blue	Blue	Blue	Blue
Tower	Red	Red	Red	Red	Red	Red	Red	Red	Red	Blue	Green	Green	2
Upper Gipping	Red	Blue	Blue	Blue	Blue	Red	Blue	Blue	Blue	Green	Green	Green	Green
Whitehouse	Red	Blue	Red	Red	Red	Red	Red	Red	2	2	Red	Purple	2
Wickham	Blue	Blue	Blue	Blue	Blue	Blue	Blue	Blue	Blue	Blue	Blue	Blue	Blue
Wilford	Blue	Blue	Blue	Blue	Blue	Orange	Orange	Orange	Blue	Blue	Blue	Blue	Blue
Woodbridge	Blue	Blue	Blue	Blue	Blue	Orange	Orange	Blue	Blue	Orange	Orange	Orange	Orange

Aldeburgh and Leiston

Suffolk Coastal 3.55% swing Lab to Con



T.J. Haworth-Culf Con **1,828** **66.6** **+17.2**
Ian W. Ilett Lab 918 33.4 +10.1

Beccles

Waveney



Caroline A. Topping Grn **2,594** **56.1** **+ 9.8**
Peggy A. McGregor Grn **2,131** **46.0** **+15.4**
*Mark Bee Con 2,020 43.6 - 3.8
Graham Catchpole Con 1,769 38.2 - 4.8
Christian D. Newsome Lab 374 8.1 - 3.3
Dominic J.E. Taylor Lab 368 8.0 - 0.2

Belstead Brook

South Suffolk 6.8% swing LD to Con



***Christopher Hudson** Con **1,087** **50.8** **+ 9.9**
David M. Busby LD 721 33.7 - 3.7
Keith R. Wade Lab 333 15.6 + 2.9

Bixley

Ipswich 2.9% swing Lab to Con



***Paul M. West** Con **1,649** **61.6** **+ 5.9**
Paul I. Bones Lab 636 23.8 + 0.1
Stephanie G. Cullen Grn 244 9.1
Trevor A. Powell LD 147 5.5 - 2.9

Blackbourn

West Suffolk swing incalculable



***Joanna G. Spicer** Con **2,421** **70.7** **- 10.9**
Warren G. Lakin Grn 534 15.6
John R. Bailey Lab 469 13.7 - 4.7

Blything

Suffolk Coastal 7.85% swing Con to LD



***Richard W.L. Smith** Con **1,523** **48.7** **- 4.2**
Amedee A. Turner LD 962 30.8 +11.5
Philip E. Harle Lab 640 20.5 + 2.7

Bosmere

75% Bury St Edmunds
25% Central Suffolk and Ipswich North



Kay M.N. Oakes Con **1,357** **49.4** **+ 3.4**
Stephen A. Phillips LD 1,034 37.7 - 1.2
Suzanne L. Britton Lab 355 12.9 + 5.1

Brandon

West Suffolk 8.3% swing Ind to Con



***Victor C. Lukaniuk** Ind **808** **41.0** **- 5.9**
Christine A. Mason Con 766 38.8 +10.7
Susan M. Dean Lab 298 15.1 + 3.0
William J. Tanner Grn 101 5.1 - 2.3

Bridge

Ipswich 8.0% swing Lab to Con



Robert Bridgeman Lab **1,095** **43.3** **- 6.7**
Michael R. Scanes Con 1,004 39.7 + 9.3
Brienna J.S. Patmore Grn 292 11.5 + 4.1
Martin Hore LD 139 5.5 0.0

Bungay

Waveney 20.8% swing Con to Grn



Judith A. Cloke Con **1,335** **44.0** **- 9.1**
Annette B. Abbott Grn 1,279 42.2 +32.5
Donia P. Slyzuk Lab 273 9.0 -17.2
John N. Awty LD 145 4.8 - 1.2

Carlford

Central Suffolk and Ipswich North
3.75% swing Con to Grn



Elaine Bryce Con **2,056** **63.2** **+ 7.8**
Daniel P. Clery Grn 698 21.5 +15.3
Alistair Dick Lab 500 15.4 + 5.5

Chantry

Ipswich



Nadia Cenci Con **2,895** **52.2** **+11.7**
Nathan C.L. Wilson Con **2,337** **42.2** **+ 2.5**
*Helen C. Armitage Lab 2,255 40.7 - 2.4
*Peter K. Gardiner Lab 1,970 35.5 - 5.7
Martin Hynes Grn 529 9.5
Adam J. Merritt LD 291 5.2 0.0
Lucy M. Drake LD 281 5.1 0.0

Clare

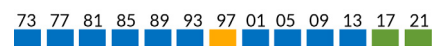
38% South Suffolk, 62% West Suffolk
6.5% swing Con to Lab



Roberta J. Bennett Con **2,322** **63.3** **- 3.5**
Kerry L. Rogers Lab 704 19.2 + 9.5
Julius J.W. Bell Grn 642 17.5

Cosford

South Suffolk 12.15% swing Con to Grn



***Robert J. Lindsay** Grn **2,122** **62.1** **+13.7**
Jordan K. Millward Con 1,178 34.5 - 10.6
Christopher A. Mills Lab 115 3.4 + 0.3

Eastgate and Moreton Hall

Bury St Edmunds 5.85% swing Ind to Con



Peter Thompson Con **973** **35.3** **- 1.1**
*Trevor Beckwith Ind 788 28.6 - 12.8
Lorraine Allcocks Lab 378 13.7 + 1.6
Jessica M. Livsey Grn 266 9.7
Francis J. Warby Ind 266 9.7
Daniel R. Linehan LD 84 3.0 - 7.1

Exning and Newmarket

West Suffolk swing incalculable



***Rachel D.S. Hood** Con **1,025** **40.8** **+ 3.6**
Christopher P. O'Neill Ind 683 27.2
Craig T. Warren Lab 579 23.0 - 0.9
Caroline J. Wheeler Grn 227 9.0

Felixstowe Coastal

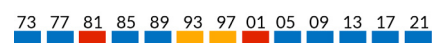
Suffolk Coastal



***Graham L. Newman** Con **3,335** **53.4** **+ 0.8**
***Stephen M. Wiles** Con **3,073** **49.2** **- 0.4**
Seamus J.T. Bennett LD 1,256 20.1 + 3.2
Margaret A. Morris Lab 1,223 19.6 + 2.5
Richard M.S. Reaville Lab 897 14.4 - 2.6
Janet A. Candy LD 874 14.0 + 1.6
Lesley M. Bennett Grn 748 12.0 + 5.4
Mark W. Jones Comm 173 2.8

Felixstowe North and Trimley

Suffolk Coastal 4.05% swing Con to Lab



***Stuart M. Bird** Con **1,472** **57.4** **+ 8.2**
David J. Rowe Lab 1,094 42.6 +16.3

Framlingham

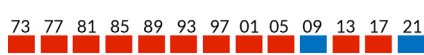
76% Central Suffolk and Ipswich North
24% Suffolk Coastal 4.1% swing Con to Lab



***Stephen Burroughes** Con **1,917** **59.1** **+ 1.9**
Paul D. Theaker Lab 754 23.3 +10.1
Michael J.K. Mercer LD 572 17.6 + 7.1

Gainsborough

Ipswich 7.5% swing Lab to Con



Elizabeth M. Harsant	Con	1,673	52.9	+10.6
Stephen J. Connelly	Lab	1,162	36.8	- 4.4
Conrad R.S. Packwood	LD	254	8.0	+ 5.1
Jennifer C.L. Rivett	Grn	71	2.2	- 2.0



Halesworth

97% Suffolk Coastal, 3% Waveney
25.85% swing Con to Grn



Annette M. Dunning	Grn	1,546	48.8	+38.8
*Anthony P. Goldson	Con	1,287	40.6	- 12.9
Peter H. Coghill	Lab	254	8.0	- 13.1
Sarah A. Hunt	LD	84	2.6	- 6.0



Hoxne and Eye

Central Suffolk and Ipswich North
swing incalculable



Peter J.W. Gould	Con	1,467	45.0	- 11.9
*Guy K.D. McGregor	Ind	806	24.7	
Timothy W. Glenton	LD	623	19.1	+ 4.6
Paul J. Anderson	Lab	363	11.1	- 3.3

Gipping Valley

Central Suffolk and Ipswich North
12.9% swing LD to Con



Christopher Chambers	Con	1,478	54.3	+15.3
Adrienne J. Marriott	LD	806	29.6	- 10.5
Terence Wilson	Lab	438	16.1	+ 6.4



Great Cornard

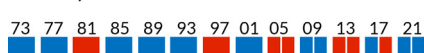
South Suffolk 0.5% swing Lab to Con



*Peter K. Beer	Con	1,040	49.5	+ 0.6
Emma J. Bishton	Lab	586	27.9	- 0.4
Marjorie Bark	LD	253	12.0	+ 3.5
James A. Killbery	Grn	222	10.6	+ 5.7

Gunton

Waveney



James F. Reeder	Con	1,653	45.9	+ 7.4
Ryan D.W.B. Harvey	Con	1,633	45.3	+ 8.2
Janet E. Craig	Lab	1,309	36.3	- 0.9
*Keith J. Patience	Lab	1,297	36.0	- 0.1
Jonatahn D. Coxon	Grn	402	11.2	+ 3.9
*Stephen J. Ardley	Ind	362	10.0	
Peter A.D. Jackson	Grn	348	9.7	+ 4.8
Robin L. Hinton	Ind	201	5.6	



Hadleigh

South Suffolk swing incalculable



*Michael J. Fraser	Con	763	35.9	- 3.7
Kathryn S.				
Grandon-White	Ind	647	30.4	
Gale B. Pryor	Grn	373	17.5	+ 14.0
Trevor E. Sheldrick	LD	172	8.1	- 29.1
Angela L. Wiltshire	Lab	172	8.1	- 7.3

Hardwick

Bury St Edmunds 1.55% swing Lab to Con



*Richard R. Rout	Con	1,806	61.6	+ 2.9
James D. Macpherson	Lab	448	15.3	- 1.2
Christopher J.				
Dexter-Mills	Grn	350	11.9	+ 3.9
Helen W. Korfanty	LD	329	11.2	- 5.6

Hartismere

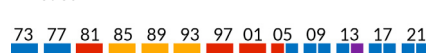
77% Bury St Edmunds
23% Central Suffolk and Ipswich North
3.9% swing Con to Grn



*Jessica T. Fleming	Con	1,900	57.5	- 3.7
Stuart A. Masters	Grn	649	19.6	+ 4.1
John E. Dougall	Lab	532	16.1	+ 1.5
David P. Appleton	LD	224	6.8	- 1.9

Haverhill Cangle

West Suffolk



Joseph P. Mason	Con	1,994	57.1	+15.7
Heike Sowa	Con	1,429	40.9	+ 3.9
David M. Smith	Lab	869	24.9	- 6.8
Elizabeth A.G. Smith	Lab	864	24.7	+ 1.1
Aaron J. Luccarini	Ind	467	13.4	
*Paula C.S. Fox	Ind	411	11.8	
Nicola L. Forsdyke	Grn	301	8.6	
Mandy L. Leathers	Grn	276	7.9	
David C. Payne	LD	189	5.4	- 7.3

Haverhill East and Kedington

West Suffolk 5.5% swing Lab to Con



*David J. Roach	Con	1,188	57.4	+ 9.5
Damian P. Page	Lab	469	22.6	- 1.5
Bruce Davidson	Ind	247	11.9	
Roger J. Mynott	Grn	167	8.1	

Kesgrave and Rushmere St Andrew

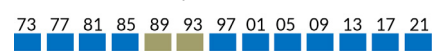
Central Suffolk and Ipswich North



Deborah L. McCallum	Con	3,542	62.0	+ 7.2
*Stuart Lawson	Con	2,964	51.9	+ 4.2
Kevin E. Archer	Lab	1,160	20.3	- 0.6
Lesley A. Bensley	Lab	848	14.8	- 3.7
Bradley Clements	LD	756	13.2	+ 4.8
Harrison J. Foster	Grn	698	12.2	+ 6.5

Kessingland and Southwold

Central Suffolk and Ipswich North



*Michael Ladd	Con	1,513	51.3	+ 2.4
Adam Robertson	LD	831	28.2	+ 10.7
Alan F. Green	Lab	608	20.6	+ 3.1

Lowestoft South

Waveney



*Jennifer A. Ceresa	Con	2,094	56.8	+16.6
*Jamie M. Starling	Con	1,744	47.3	+10.6
Sonia V. Barker	Lab	1,220	33.1	+ 3.3
David Finnigan	Lab	1,016	27.5	- 2.2
Elise V. Youngman	Grn	416	11.3	+ 6.1
Paul A. Light	LD	337	9.1	+ 4.6
Andrew N. Eastaugh	Grn	335	9.1	+ 4.2
John R. Shreeve	LD	215	5.8	+ 1.7

Martlesham

Suffolk Coastal 6.3% swing Con to LD



*Patricia A. Mulcahy	Con	2,356	62.3	- 5.3
Susan C. Evans	LD	738	19.5	+ 7.3
Edward Lawrence	Lab	687	18.2	+ 6.3

Melford

South Suffolk 0.5% swing Ind to Con



*Richard E. Kemp	Ind	1,696	54.8	- 1.2
Peter A. Stevens	Con	865	27.9	- 0.2
Ralph A. Carpenter	Grn	304	9.8	+ 5.3
Kimberley V. Clements	Lab	232	7.5	+ 0.3

Mildenhall

West Suffolk swing incalculable



Lance G. Stanbury	Con	1,004	40.1	- 25.4
Andrew Neal	Ind	855	34.1	
Patrick Finn	Lab	271	10.8	- 4.0
David Chandler	Ind	163	6.5	- 13.2
Jack M.E. Blomfield	Grn	151	6.0	
Ben J.G. Avison	LD	60	2.4	

Newmarket and Red Lodge

West Suffolk 3.45% swing Con to Lab



Andrew R. Drummond	Con	1,232	46.9	- 3.6
Christopher J. Swallow	Lab	497	18.9	+ 3.3
Andrew J. Appleby	Ind	468	17.8	+ 6.3
Simon R. Morse	Grn	219	8.3	
Robert B. Pinsker	LD	210	8.0	- 0.9

Oulton

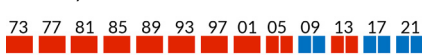
Waveney



Edward N.M. Back	Con	2,587	56.4	+ 6.4
*Keith G. Robinson	Con	2,404	52.4	+ 5.4
George King	Lab	1,311	28.6	- 2.0
Nasima Begum	Lab	1,231	26.8	- 3.3
Peter A. Lang	Grn	410	8.9	+ 3.8
David J. Youngman	Grn	406	8.9	+ 4.0
Jennifer I. Hinton	Ind	349	7.6	
Anthony Knights	Ind	209	4.6	
David F.B. O'Neill	LD	133	2.9	- 1.5

Pakefield

Waveney



*Melanie A.				
Vigo Di Gallodoro	Con	2,025	59.4	+16.1
*Craig D. Rivett	Con	1,980	58.1	+17.4
Neil Coleby	Lab	928	27.2	- 10.6
Theresa J. Gandy	Lab	873	25.6	- 11.2
Alice M. Eastaugh	Grn	367	10.8	+ 5.8
Lee N. Martin	Grn	242	7.1	+ 2.6
Christopher Thomas	LD	238	7.0	+ 1.1
Fiona J. Shreeve	LD	160	4.7	- 0.5



Peninsula

South Suffolk 15.95% swing Con to Grn



Simon C.L. Harley	Grn	1,444	42.4	+39.1
Mary McLaren	Con	1,029	30.1	+ 7.2
Alastair W. McCraw	Ind	699	20.5	
Keith R. Rawlings	Lab	237	7.0	- 1.0

Priory Heath

Ipswich 5.05% swing Lab to Con



*William A. Quinton	Lab	1,030	45.7	- 3.8
Edward J.J. Phillips	Con	912	40.5	+ 6.3
Andrew J. Patmore	Grn	202	9.0	+ 5.2
Nicholas A.S. Jacob	LD	110	4.9	- 0.1

Row Heath

West Suffolk 2.8% swing Lab to Con



*Colin L.B. Noble	Con	1,620	60.4	+ 8.0
Theresa L. Chipulina	Lab	387	14.4	+ 2.4
Donald R. Waldron	Ind	369	13.8	
Claire Unwin	Grn	305	11.4	

Rushmere

Ipswich 7.05% swing Lab to Con



Alexander G. Martin	Lab	1,357	43.2	- 7.3
Paul B. Cawthorn	Con	1,322	42.0	+ 6.8
Rachel E. Morris	Grn	234	7.4	+ 4.0
Timothy J. Lockington	LD	231	7.3	+ 1.6

St Helen's

Ipswich 6.7% swing Lab to Con



Elizabeth R. Johnson	Lab	1,426	47.3	- 7.4
Sachin Karale	Con	1,009	33.5	+ 6.0
Thomas S. Wilmot	Grn	368	12.2	+ 6.3
Paul B. Daley	LD	212	7.0	+ 2.0

St John's

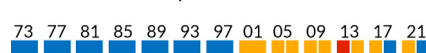
Central Suffolk and Ipswich North 8.7% swing Lab to Con



Sarah L. Adams	Lab	1,335	47.7	- 9.9
Olive J. Rackham	Con	1,098	39.2	+ 7.5
Judith C. Rook	Grn	219	7.8	+ 2.1
Robin T. Whitmore	LD	148	5.3	+ 0.3

St Margaret's and Westgate

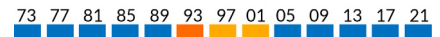
Central Suffolk and Ipswich North



*Inga E. Lockington	LD	2,590	35.5	- 3.0
Deborah L. Richards	Con	2,195	30.1	- 2.9
Maria A. Carreiro	Lab	1,989	27.3	- 4.7
Oliver J. Holmes	LD	1,840	25.2	- 6.3
Stefan W.T. Long	Lab	1,517	20.8	- 5.2
Kirsty E. Wilmot	Grn	965	13.2	+ 7.7
Tina M.P. Smith	Pink	168	2.3	

Samford

South Suffolk swing incalculable



Georgia E. Hall	Con	1,968	56.8	+13.5
Mark J.H. Hurley	Ind	552	15.9	
Sallie J. Davies	Grn	545	15.7	
Ian P. Perry	Lab	400	11.5	+ 2.2

Stour Valley

Central Suffolk and Ipswich North 1.1% swing Con to LD



*James Finch	Con	1,499	50.6	- 0.8
Bryn D. Hurren	LD	1,072	36.2	+ 1.4
Oliver E. Hughes	Lab	200	6.8	+ 0.8
Jane M. Carruthers	Grn	191	6.4	+ 2.9

Stowmarket North and Stowupland

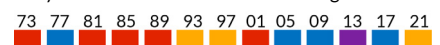
Bury St Edmunds 11.95% swing Con to Grn



Keith P. Welham	Grn	1,512	45.6	+15.9
*Gary M. Green	Con	1,373	41.4	- 8.0
William T. Howman	Lab	433	13.1	

Stowmarket South

Bury St Edmunds 6.2% swing Con to LD



Keith E. Scarff	LD	1,030	40.3	+ 7.5
*Nicholas G.K. Gowrley	Con	854	33.4	- 4.9
Emma Bonner-Morgan	Lab	380	14.9	+ 2.1
David R. Card	Ind	292	11.4	

Sudbury

South Suffolk 26.0% swing Lab to Grn



Jessie K. Carter	Grn	1,056	42.0	+36.5
Simon Sudbury	Con	721	28.7	+ 0.9
Jake O. Thomas	Lab	376	15.0	- 15.5
Trevor G. Cresswell	Ind	192	7.6	
Robert M. Spivey	LD	168	6.7	- 4.8

Sudbury East and Waldingfield

South Suffolk swing incalculable



Philip J.				
Faircloth-Mutton	Con	955	41.7	- 11.5
Margaret V. Maybury	Ind	410	17.9	
Louise V.M. Fowler	Lab	359	15.7	- 9.2
Luke Cresswell	Ind	345	15.1	
Theresa Munson	Grn	222	9.7	+ 5.5

Thedwastre North

Bury St Edmunds 23.6% swing Con to Grn



Andrew Mellen	Grn	1,472	40.9	+19.0
Harold Richardson	Con	1,226	34.0	-28.2
*Jane C. Storey	Ind	706	19.6	
Ursula Ajimal	Lab	199	5.5	-4.0



Thedwastre South

Bury St Edmunds 0.4% swing Con to LD



*Penelope A. Otton	LD	1,435	46.0	-0.7
John A. Augustine	Con	1,321	42.3	-1.5
Philip J. Cockell	Lab	364	11.7	+2.2

Thingoe North

76% Bury St Edmunds, 24% West Suffolk
3.8% swing Con to Lab



*Rebecca V. Hopfensperger	Con	1,961	64.7	-8.2
Katie-Jane Parker	Lab	471	15.5	-0.6
Oliver G. Ingwall King	Grn	369	12.2	
Ian R. Chapman	LD	229	7.6	-3.5

Thingoe South

48% Bury St Edmunds, 52% West Suffolk
1.8% swing Con to Lab



*Karen Soons	Con	2,192	65.3	-2.8
Robin H. Davies	Lab	470	14.0	+0.8
Victoria Martin	Grn	467	13.9	
Margaret E. Brooks	LD	230	6.8	-7.3

Thredling

Central Suffolk and Ipswich North
swing incalculable



*Matthew J.R. Hicks	Con	2,084	63.2	-6.8
Helen L. Bridgeman	Grn	602	18.3	
Kathleen T. Hardy	Lab	417	12.7	-1.9
Mark A. Pearson	LD	192	5.8	-9.6

Tower

Bury St Edmunds



*Robert D. Everitt	Con	2,277	37.1	+7.3
David Nettleton	Con	2,104	34.3	
Stephanie M. Holland	Grn	1,993	32.5	+9.7
Matthew S. Rowe	Grn	1,489	24.3	
Donna E. Higgins	Lab	1,409	23.0	+6.8
Marilun A. Sayer	Lab	830	13.5	-1.2
Frank Stennett	Ind	691	11.3	
David J. Poulson	LD	269	4.4	-3.9
Darren A. Turner	Comm	120	2.0	

Upper Gipping

49% Bury St Edmunds
51% Central Suffolk and Ipswich North
8.25% swing Con to Grn



*Andrew G. Stringer	Grn	2,250	63.3	+9.7
Kieren Lathangue-Clayton	Con	1,075	30.2	-6.8
Julie A. Reynolds	Lab	231	6.5	+1.1

Whitehouse and Whitton

Central Suffolk and Ipswich North



*David F. Goldsmith	Con	2,546	49.9	+9.4
Samantha J. Murray	Con	2,317	45.4	+14.9
Sophie J.M. Meudec	Lab	2,130	41.7	+2.0
Christine F. Shaw	Lab	1,734	34.0	+3.5
John W. Mann	Grn	527	10.3	+4.0
Martin E. Pakes	LD	286	5.6	-0.1
Gerald Pryke	LD	147	2.9	-1.8

Wickham

20% Central Suffolk and Ipswich North
80% Suffolk Coastal
19.75% swing Con to Grn



Alexander J.M. Nicoll	Con	1,659	45.9	-2.5
Rachel A. Smith-Lyte	Grn	1,626	45.0	+37.0
Sophie H.F. Williams	LD	327	9.1	-12.1

Wilford

Suffolk Coastal 9.35% swing Con to Grn



*Andrew Reid	Con	1,603	54.3	-12.5
Thomas Daly	Grn	565	19.1	+6.2
John Cook	Lab	419	14.2	+1.9
James P.C. Sandbach	LD	364	12.3	+0.1

Woodbridge

Suffolk Coastal 7.0% swing Con to LD



*Caroline A. Page	LD	1,887	63.5	+12.1
Robin L. Sanders	Con	1,086	36.5	+1.9

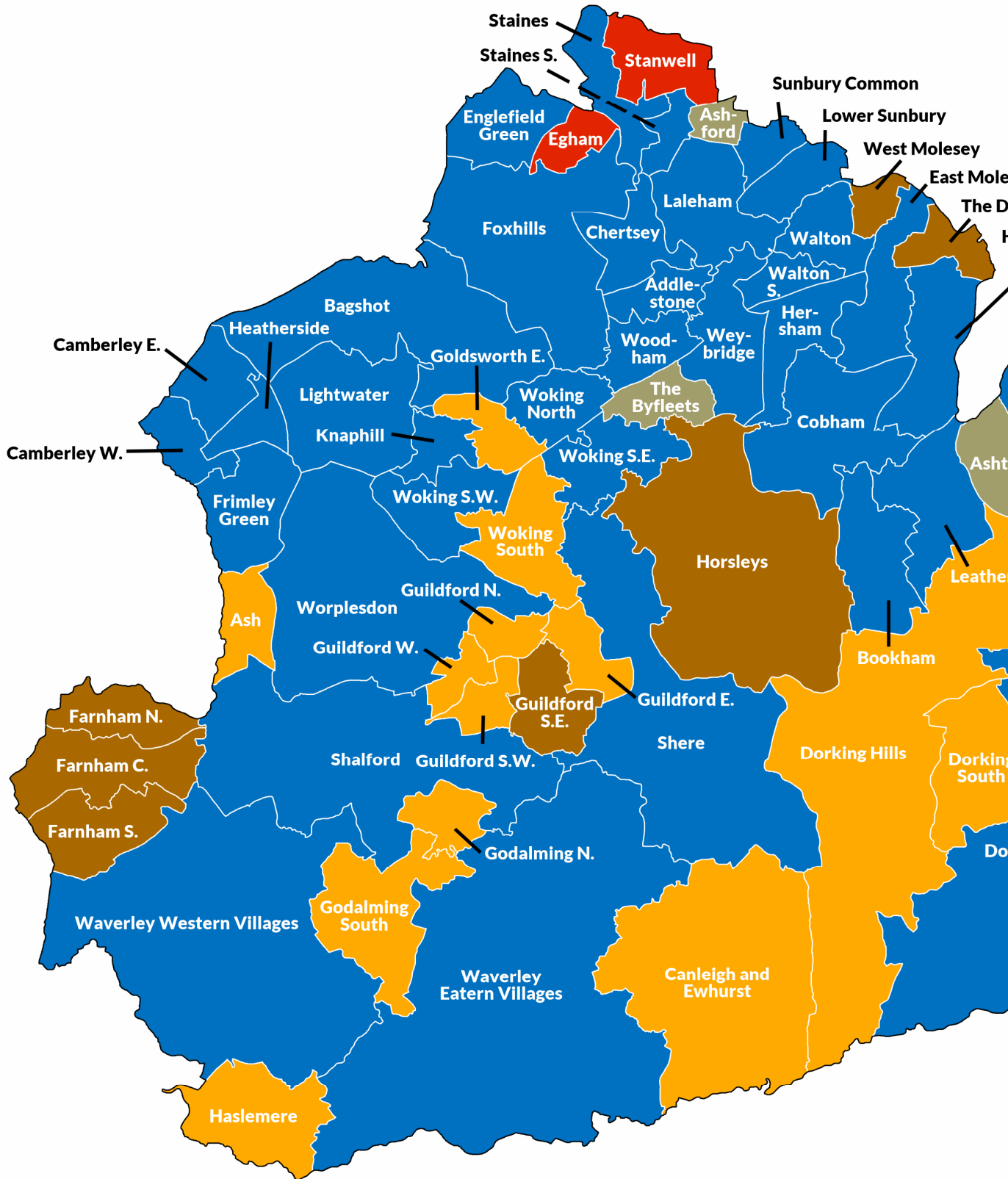
Summary of results: Suffolk

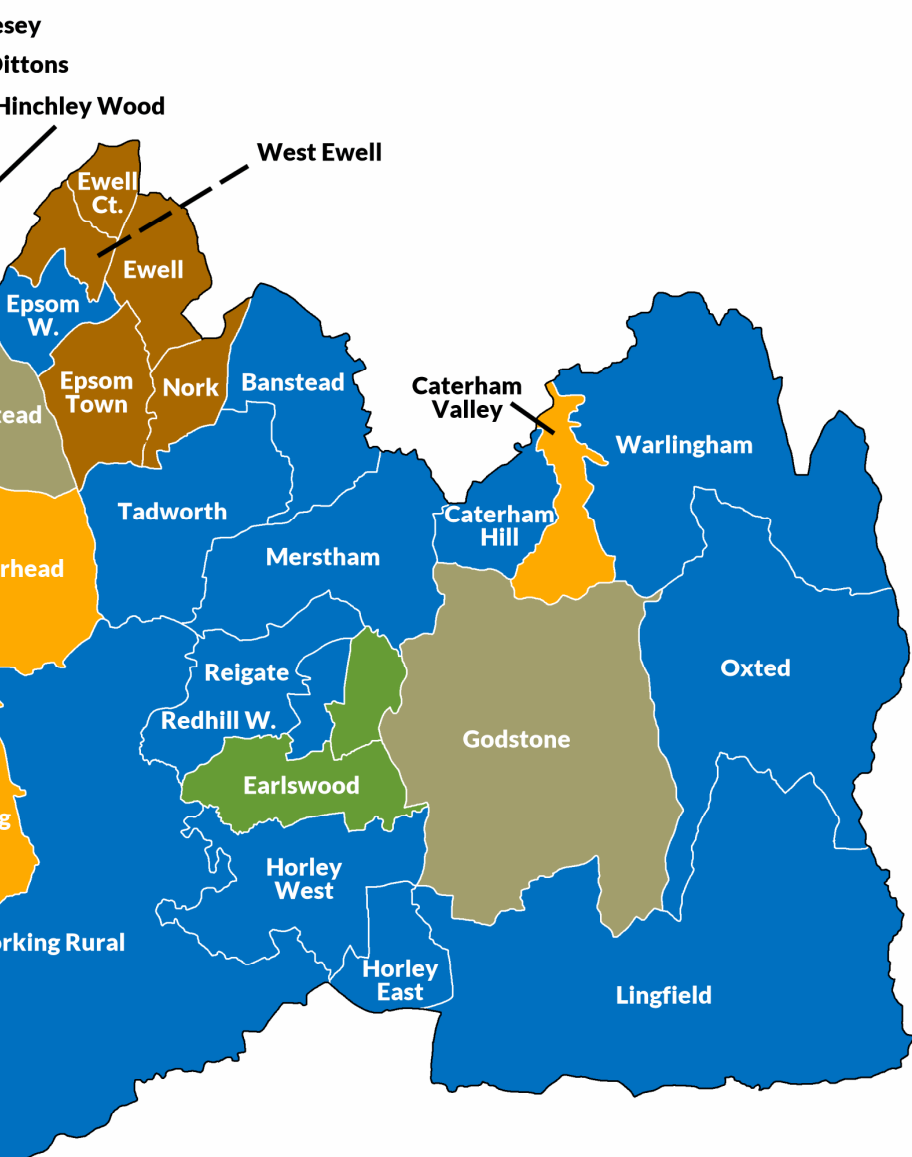
	Year	Elec	%Poll	Con	Lab	LD	Grn	Ind	Other
Aldeburgh and Leiston	2021	7,678	36.2	66.6	33.4				
	2017	7,451	35.0	49.4	23.3	10.3	5.9		11.2
Beccles	2021	11,811	41.6	40.9	8.1		51.0		
	2017	11,727	41.3	45.2	9.8	2.1	38.4		4.4
Belstead Brook	2021	6,613	32.7	50.8	15.6	33.7			
	2017	6,732	31.5	40.9	12.7	37.4	3.4		5.6
Bixley	2021	5,717	47.1	61.6	23.8	5.5	9.1		
	2017	5,679	41.4	55.7	23.7	8.4		5.1	7.1
Blackbourn	2021	8,333	41.4	70.7	13.7		15.6		
	2017	8,051	38.5	81.6	18.4				
Blything	2021	7,904	39.9	48.7	20.5	30.8			
	2017	7,400	41.0	52.9	17.8	19.3	10.0		
Bosmere	2021	8,045	34.5	49.4	12.9	37.7			
	2017	7,892	32.2	46.0	7.8	38.9	7.3		
Brandon	2021	6,992	28.4	38.8	15.1		5.1	41.0	
	2017	6,797	29.4	28.1	12.1			46.9	12.8
Bridge	2021	8,351	30.7	39.7	43.3	5.5	11.5		
	2017	7,700	26.9	30.4	50.0	5.5	7.4	6.7	
Bungay	2021	7,347	41.4	44.0	9.0	4.8	42.2		
	2017	7,324	39.5	53.1	26.2	6.0	9.7		5.0
Carlford	2021	7,263	45.3	63.2	15.4		21.5		
	2017	6,998	42.4	55.4	9.9	10.5	6.2	13.8	4.1
Chantry	2021	16,785	34.4	47.2	38.1	5.2	9.5		
	2017	16,486	32.0	40.1	42.1	5.1			12.6
Clare	2021	8,993	41.1	63.3	19.2		17.5		
	2017	8,725	42.0	66.8	9.7	14.9			8.6
Cosford	2021	7,076	48.5	34.5	3.4		42.1		
	2017	7,044	47.8	45.1	3.1		48.4		3.4
Eastgate and Moreton Hall	2021	7,316	37.9	35.3	13.7	3.0	9.7	38.3	
	2017	7,247	35.0	36.4	12.1	10.1		41.4	
Exning and Newmarket	2021	8,531	30.1	40.8	23.0		9.0	27.2	
	2017	7,853	31.1	37.2	23.9	5.6		23.0	10.3
Felixstowe Coastal	2021	15,650	39.3	51.3	17.0	16.9	12.0		2.8
	2017	15,411	39.0	51.1	17.0	14.6	5.2		12.0
Felixstowe North and Trimley	2021	8,213	31.7	57.4	42.6				
	2017	7,586	34.7	49.2	26.3	8.9	4.0		11.6
Framlingham	2021	7,772	42.2	59.1	23.3	17.6			
	2017	7,027	42.0	57.2	13.2	10.5	13.8		5.3
Gainsborough	2021	8,041	39.7	52.9	36.8	8.0	2.2		
	2017	8,126	32.2	41.2	41.3	2.9	4.2		10.5
Gipping Valley	2021	7,893	34.8	54.3	16.1	29.6			
	2017	7,500	34.2	39.0	9.7	40.1	3.3		7.9
Great Cornard	2021	7,137	29.8	49.5	27.9	12.0	10.6		
	2017	7,158	25.8	48.9	28.3	8.5	4.9		9.4
Gunton	2021	15,124	25.6	45.6	36.1		10.5	7.8	
	2017	14,993	27.5	37.8	36.7	6.3	6.1		13.1
Hadleigh	2021	6,557	33.0	35.9	8.1	8.1	17.5	30.4	
	2017	6,733	31.8	39.6	15.4	37.2	3.5		4.2
Halesworth	2021	7,492	42.6	40.6	8.0	2.6	48.8		
	2017	7,381	39.1	53.5	21.1	8.6	10.0		6.8
Hardwick	2021	6,692	44.2	61.6	15.3	11.2	11.9		
	2017	6,706	41.8	58.7	16.5	16.8	8.0		
Hartismere	2021	8,104	40.9	57.5	16.1	6.8	19.6		
	2017	8,114	36.5	61.2	14.6	8.7	15.5		
Haverhill Cangle	2021	13,849	26.7	49.0	24.8	5.4	8.2	12.6	
	2017	13,263	26.0	39.2	27.6	11.6			21.6
Haverhill East and Kedlington	2021	7,092	29.3	57.4	22.6		8.1	11.9	
	2017	7,005	27.5	47.9	24.1	8.9			19.0
Hoxne and Eye	2021	7,642	42.9	45.0	11.1	19.1		24.7	
	2017	7,837	41.4	56.9	14.4	14.5	8.3		6.1
Kesgrave and Rushmere St Andrew	2021	15,815	34.5	57.0	17.6	13.2	12.2		
	2017	15,541	33.0	51.2	19.7	7.9	4.3	9.4	7.5

Summary of results: Suffolk - continued

	Year	Elec	%Poll	Con	Lab	LD	Grn	Ind	Other
Kessingland and Southwold	2021	7,558	39.5	51.3	20.6	28.2			
	2017	7,450	38.2	48.9	17.5	17.5	5.3		10.8
Lowestoft South	2021	14,713	27.0	52.0	30.3	7.5	10.2		
	2017	14,766	28.0	38.4	29.8	4.3	5.1	10.7	11.7
Martlesham	2021	9,339	40.8	62.3	18.2	19.5			
	2017	9,043	41.6	67.6	11.9	12.2	8.4		
Melford	2021	8,176	38.3	27.9	7.5		9.8	54.8	
	2017	8,078	35.7	28.1	7.2		4.5	56.0	4.1
Mildenhall	2021	7,537	33.4	40.1	10.8	2.4	6.0	40.6	
	2017	6,997	30.7	65.5	14.8			19.7	
Newmarket and Red Lodge	2021	10,340	25.7	46.9	18.9	8.0	8.3	17.8	
	2017	9,295	25.7	50.5	15.6	8.9		11.5	15.5
Oulton	2021	15,923	30.5	54.4	27.7	2.9	8.9	6.1	
	2017	15,472	30.3	48.5	30.4	3.8	5.0		12.3
Pakefield	2021	11,958	30.7	58.8	26.4	5.8	9.0		
	2017	11,975	31.0	42.0	37.3	5.5	4.8		10.4
Peninsula	2021	7,994	42.8	30.1	7.0		42.4	20.5	
	2017	8,108	42.3	22.9	8.0	38.9	3.3	26.9	
Priory Heath	2021	6,670	34.0	40.5	45.7	4.9	9.0		
	2017	6,609	28.3	34.2	49.5	5.0	3.8		7.5
Row Heath	2021	9,168	29.6	60.4	14.4		11.4	13.8	
	2017	8,041	32.4	52.4	12.0	6.3		29.3	
Rushmere	2021	7,311	43.4	42.0	43.2	7.3	7.4		
	2017	7,243	39.1	35.2	50.5	5.7	3.4		5.4
St Helen's	2021	8,405	36.2	33.5	47.3	7.0	12.2		
	2017	7,913	30.5	27.5	54.7	8.3	5.9		3.6
St John's	2021	7,104	39.7	39.2	47.7	5.3	7.8		
	2017	6,698	35.9	31.7	57.6	5.0	5.7		
St Margaret's and Westgate	2021	15,503	42.7	30.1	24.1	35.3	13.2		2.3
	2017	15,225	40.0	30.8	29.0	35.0	5.2		
Samford	2021	8,178	42.7	56.8	11.5		15.7	15.9	
	2017	8,144	42.6	43.3	9.3	40.6			6.8
Stour Valley	2021	6,301	47.3	50.6	6.8	36.2	6.4		
	2017	6,450	43.1	51.4	6.0	34.8	3.5		4.4
Stowmarket North and Stowupland	2021	10,461	31.8	41.4	13.1		45.6		
	2017	10,086	26.5	49.4	14.1	6.8	29.7		
Stowmarket South	2021	7,462	34.8	33.4	14.9	40.3		11.4	
	2017	7,720	31.1	38.3	12.8	32.8	6.9		9.2
Sudbury	2021	6,949	36.5	28.7	15.0	6.7	42.0	7.6	
	2017	7,095	32.0	27.8	30.5	11.5	5.5	20.7	4.0
Sudbury East and Waldingfield	2021	6,715	34.3	41.7	15.7		9.7	33.0	
	2017	6,978	31.5	53.2	24.9	7.3	4.2		10.4
Thedwastre North	2021	8,497	42.7	34.0	5.5		40.9	19.6	
	2017	8,437	36.7	62.2	9.5	6.4	21.9		
Thedwastre South	2021	7,260	43.4	42.3	11.7	46.0			
	2017	7,374	39.1	43.8	9.5	46.7			
Thingoe North	2021	7,363	41.5	64.7	15.5	7.6	12.2		
	2017	7,149	38.2	72.9	16.1	11.1			
Thingoe South	2021	7,808	43.4	65.3	14.0	6.8	13.9		
	2017	7,318	42.4	68.1	13.2	14.1			4.7
Thredling	2021	7,733	42.6	63.2	12.7	5.8	18.3		
	2017	7,770	38.0	70.0	14.6	15.4			
Tower	2021	16,494	36.9	35.7	18.2	4.4	28.4	11.3	2.0
	2017	15,581	33.7	29.8	15.5	5.5	22.8	26.4	
Upper Gipping	2021	7,836	45.6	30.2	6.5		63.3		
	2017	7,866	39.0	37.0	5.4	4.0	53.6		
Whitehouse and Whitton	2021	15,823	33.8	47.7	37.8	4.2	10.3		
	2017	15,308	29.0	35.5	38.6	5.2	5.9		14.7
Wickham	2021	8,827	41.2	45.9		9.1	45.0		
	2017	8,330	38.8	48.4	12.9	21.2	8.0		9.5
Wilford	2021	7,024	42.4	54.3	14.2	12.3	19.1		
	2017	6,652	41.8	56.8	11.3	12.2	12.9		7.0
Woodbridge	2021	6,425	46.9	36.5		63.5			
	2017	6,378	47.2	34.6	8.4	51.4	3.8		1.8

Surrey





Electoral history of Surrey

	1973	1977	1981	1985	1989	1993	1997	2001	2005	2009	2013	2017	2021
Addlestone	Red	Blue	Blue	Blue	Blue	Blue	Blue	Blue	Blue	Blue	Blue	Blue	Blue
Ash	Blue	Blue	Blue	Blue	Blue	Orange	Blue	Blue	Blue	Blue	Blue	Blue	Orange
Ashford	Red	Blue	Blue	Blue	Blue	Blue	Blue	Blue	Blue	Blue	Blue	Blue	Grey
Ashted	Blue	Blue	Grey	Grey	Grey	Grey	Grey	Grey	Blue	Grey	Grey	Grey	Grey
Bagshot, Windlesham and Chobham	Blue	Blue	Blue	Blue	Blue	Blue	Blue	Blue	Blue	Blue	Blue	Blue	Blue
Banstead, Woodmansterne	Blue	Blue	Blue	Blue	Blue	Blue	Blue	Blue	Blue	Blue	Blue	Blue	Blue
Bookham and Fetcham West	Blue	Blue	Blue	Blue	Blue	Blue	Blue	Blue	Blue	Blue	Blue	Blue	Blue
Camberley East	Blue	Blue	Blue	Blue	Blue	Blue	Blue	Blue	Blue	Blue	Blue	Blue	Blue
Camberley West	Blue	Blue	Blue	Blue	Blue	Blue	Blue	Blue	Blue	Blue	Blue	Blue	Blue
Caterham Hill	Orange	Blue	Blue	Blue	Blue	Orange	Blue	Blue	Blue	Orange	Orange	Orange	Blue
Caterham Valley	Dark Blue	Blue	Blue	Blue	Blue	Orange	Blue	Blue	Blue	Blue	Blue	Orange	Orange
Chertsey	Red	Blue	Blue	Red	Red	Red	Red	Red	Red	Blue	Blue	Blue	Blue
Cobham	Blue	Blue	Blue	Blue	Blue	Blue	Blue	Blue	Blue	Blue	Blue	Blue	Blue
Cranleigh and Ewhurst	Blue	Blue	Blue	Blue	Blue	Blue	Blue	Blue	Blue	Blue	Blue	Blue	Orange
Dorking Hills	Blue	Blue	Blue	Blue	Blue	Orange	Orange	Orange	Orange	Orange	Orange	Orange	Orange
Dorking Rural	Blue	Blue	Blue	Blue	Blue	Blue	Blue	Blue	Blue	Blue	Blue	Blue	Blue
Dorking South and The Holmwoods	Blue	Blue	Blue	Orange	Orange	Orange	Orange	Orange	Orange	Orange	Orange	Orange	Orange
Earlswood and Reigate South	Red	Red	Red	Red	Red	Red	Red	Red	Blue	Blue	Blue	Blue	Green
East Molesey and Esher	Blue	Blue	Blue	Blue	Blue	Blue	Blue	Blue	Blue	Brown	Brown	Blue	Blue
Egham	Blue	Blue	Brown	Brown	Blue	Blue	Blue	Blue	Blue	Blue	Blue	Blue	Red
Englefield Green	Blue	Blue	Blue	Brown	Brown	Brown	Blue	Blue	Blue	Blue	Blue	Blue	Blue
Epsom Town and Downs	Brown	Blue	Blue	Blue	Blue	Blue	Brown	Brown	Brown	Brown	Blue	Blue	Brown
Epsom West	Blue	Blue	Blue	Blue	Blue	Blue	Blue	Blue	Blue	Blue	Blue	Blue	Blue
Ewell	Brown	Brown	Blue	Brown	Brown	Brown	Brown	Brown	Brown	Brown	Brown	Brown	Brown
Ewell Court, Auriol and Cuddington	Brown	Brown	Brown	Brown	Brown	Brown	Brown	Brown	Brown	Brown	Brown	Brown	Brown
Farnham Central	Blue	Blue	Orange	Orange	Orange	Orange	Orange	Orange	Blue	Blue	Blue	Brown	Brown
Farnham North	Blue	Blue	Blue	Orange	Orange	Orange	Orange	Orange	Blue	Blue	Blue	Brown	Brown
Farnham South	Blue	Blue	Blue	Blue	Blue	Orange	Blue	Blue	Blue	Blue	Blue	Blue	Brown
Foxhills, Thorpe and Virginia Water	Blue	Blue	Blue	Blue	Blue	Blue	Blue	Blue	Blue	Blue	Blue	Blue	Blue
Frimley Green and Mytchett	Blue	Blue	Blue	Orange	Orange	Orange	Orange	Blue	Blue	Blue	Blue	Blue	Blue
Godalming North	Orange	Blue	Red	Orange	Blue	Red	Red	Orange	Orange	Blue	Blue	Orange	Orange
Godalming South, Milford and Witley	Blue	Blue	Blue	Blue	Blue	Blue	Blue	Blue	Blue	Blue	Blue	Blue	Blue
Godstone	Blue	Blue	Blue	Blue	Blue	Orange	Orange	Blue	Blue	Blue	Purple	Blue	Grey
Goldsworth East and Horsell Village	Blue	Blue	Blue	Orange	Blue	Blue	Blue	Blue	Orange	Blue	Blue	Blue	Orange
Guildford East	Blue	Blue	Blue	Blue	Blue	Blue	Blue	Blue	Orange	Blue	Blue	Blue	Blue
Guildford North	Red	Blue	Red	Red	Red	Orange	Orange	Orange	Orange	Orange	Orange	Orange	Orange
Guildford South East	Blue	Blue	Blue	Blue	Blue	Blue	Blue	Blue	Orange	Blue	Blue	Blue	Brown
Guildford South West	Orange	Blue	Blue	Orange	Orange	Orange	Orange	Orange	Orange	Orange	Orange	Orange	Orange
Guildford West	Red	Blue	Red	Red	Red	Red	Red	Red	Orange	Orange	Orange	Orange	Orange
Haslemere	Orange	Blue	Blue	Blue	Blue	Blue	Blue	Blue	Blue	Blue	Grey	Blue	Orange
Heatherside and Parkside	Blue	Blue	Blue	Blue	Blue	Blue	Blue	Blue	Blue	Blue	Blue	Blue	Blue
Hersham	Blue	Blue	Blue	Blue	Blue	Blue	Blue	Blue	Blue	Blue	Blue	Blue	Blue
Hinchley Wood, Claygate and Oxshott	Blue	Blue	Blue	Blue	Blue	Orange	Orange	Orange	Blue	Blue	Blue	Blue	Blue
Horley East	Blue	Blue	Blue	Blue	Blue	Orange	Blue	Blue	Blue	Blue	Blue	Blue	Blue
Horley West, Salfords and Sidlow	Blue	Blue	Blue	Blue	Blue	Orange	Blue	Blue	Blue	Blue	Blue	Blue	Blue
Horsleys	Blue	Blue	Blue	Blue	Blue	Blue	Blue	Blue	Blue	Blue	Blue	Blue	Brown
Knaphill and Goldsworth West	Blue	Blue	Blue	Blue	Blue	Blue	Blue	Blue	Orange	Orange	Blue	Blue	Blue
Laleham and Shepperton	Blue	Blue	Blue	Blue	Blue	Blue	Blue	Blue	Blue	Blue	Blue	Blue	Blue

Electoral history of Surrey - continued

	1973	1977	1981	1985	1989	1993	1997	2001	2005	2009	2013	2017	2021
Leatherhead and Fetcham East	Blue	Blue	Blue	Blue	Blue	Orange	Blue	Blue	Blue	Blue	Blue	Blue	Blue
Lightwater, West End and Bisley	Blue	Blue	Blue	Blue	Blue	Blue	Blue	Blue	Blue	Blue	Blue	Blue	Blue
Lingfield	Orange	Blue	Blue	Blue	Orange	Orange	Blue	Blue	Blue	Blue	Blue	Blue	Blue
Lower Sunbury and Halliford	Blue	Blue	Blue	Blue	Blue	Orange	Blue	Orange	Blue	Orange	Blue	Blue	Blue
Merstham and Banstead South	Blue	Blue	Blue	Blue	Blue	Blue	Blue	Blue	Blue	Blue	Blue	Blue	Blue
Nork and Tattenhams	Blue	Blue	Blue	Blue	Blue	Brown	Brown	Brown	Brown	Brown	Brown	Brown	Brown
Oxted	Blue	Blue	Blue	Blue	Blue	Blue	Blue	Blue	Blue	Blue	Blue	Blue	Blue
Redhill East	Red	Red	Red	Red	Red	Orange	Orange	Red	Blue	Blue	Green	Green	Green
Redhill West and Meadvale	Blue	Blue	Blue	Blue	Blue	Blue	Blue	Blue	Blue	Blue	Blue	Blue	Blue
Reigate	Blue	Blue	Blue	Blue	Blue	Orange	Orange	Blue	Blue	Blue	Blue	Blue	Blue
Shalford	Blue	Blue	Blue	Blue	Blue	Blue	Blue	Blue	Blue	Blue	Purple	Blue	Blue
Shere	Blue	Blue	Blue	Blue	Blue	Blue	Blue	Blue	Blue	Blue	Blue	Blue	Blue
Staines	Blue	Blue	Blue	Blue	Blue	Blue	Blue	Blue	Blue	Blue	Blue	Blue	Blue
Staines South and Ashford West	Blue	Blue	Blue	Blue	Blue	Blue	Blue	Blue	Blue	Blue	Blue	Blue	Blue
Stanwell and Stanwell Moor	Red	Blue	Red	Red	Red	Red	Red	Red	Red	Red	Red	Red	Red
Sunbury Common & Ashford Common	Red	Blue	Blue	Blue	Blue	Orange	Blue	Orange	Orange	Orange	Orange	Blue	Blue
Tadworth, Walton and Kingswood	Blue	Blue	Blue	Blue	Blue	Blue	Blue	Blue	Blue	Blue	Blue	Blue	Blue
The Byfleets	Blue	Blue	Blue	Blue	Blue	Blue	Blue	Blue	Blue	Blue	Blue	Blue	Grey
The Dittons	Blue	Blue	Blue	Blue	Blue	Orange	Orange	Orange	Brown	Brown	Brown	Brown	Brown
Walton	Red	Blue	Red	Red	Red	Red	Blue	Blue	Brown	Brown	Blue	Blue	Blue
Walton South and Oatlands	Blue	Blue	Blue	Blue	Blue	Blue	Blue	Blue	Blue	Blue	Blue	Blue	Blue
Warlingham	Blue	Blue	Blue	Blue	Blue	Orange	Blue	Blue	Blue	Blue	Blue	Blue	Blue
Waverley Eastern Villages	Orange	Blue	Blue	Blue	Blue	Blue	Blue	Blue	Blue	Blue	Blue	Blue	Blue
Waverley Western Villages	Orange	Blue	Blue	Orange	Orange	Orange	Orange	Blue	Blue	Blue	Blue	Blue	Blue
West Ewell	Red	Blue	Orange	Orange	Orange	Orange	Brown	Brown	Brown	Brown	Brown	Brown	Brown
West Molesey	Brown	Brown	Blue	Blue	Blue	Red	Red	Red	Brown	Brown	Brown	Brown	Brown
Weybridge	Orange	Blue	Blue	Blue	Blue	Blue	Blue	Blue	Blue	Blue	Blue	Blue	Blue
Woking North	Blue	Blue	Blue	Orange	Blue	Blue	Blue	Blue	Blue	Orange	Blue	Blue	Blue
Woking South	Red	Blue	Blue	Blue	Blue	Orange	Blue	Blue	Blue	Orange	Orange	Orange	Orange
Woking South East	Blue	Blue	Blue	Blue	Blue	Blue	Blue	Blue	Blue	Blue	Blue	Blue	Blue
Woking South West	Blue	Blue	Blue	Blue	Blue	Orange	Blue	Blue	Blue	Blue	Blue	Blue	Blue
Woodham and New Haw	Blue	Blue	Blue	Blue	Blue	Blue	Blue	Blue	Blue	Blue	Blue	Blue	Blue
Worplesdon	Blue	Blue	Blue	Orange	Blue	Orange	Orange	Orange	Blue	Blue	Blue	Blue	Blue

Addlestone

Runnymede and Weybridge 1.6% swing Con to Lab



*John R. Furey	Con	1,777	50.1	- 3.5
Michael W. Scott	Lab	674	19.0	- 0.3
Christopher G.M. John	Grn	505	14.2	+ 7.3
Rudiger R.				
Dikty-Daudiyan	LD	289	8.1	- 1.5
Tommy Traylen	Ind	224	6.3	
Lisa J. Allen	TUSC	78	2.2	



Ash

Surrey Heath 30.1% swing Con to LD



Carla J. Morson	LD	2,025	55.8	+36.9
Nigel Manning	Con	1,326	36.6	-23.3
Peter H. Kimber	Lab	276	7.6	- 1.3



Ashford

Spelthorne swing incalculable



Joanne R. Sexton	Ind	1,461	37.1	
*Naz Islam	Con	1,279	32.5	-14.3
Iain L. Raymond	Lab	558	14.2	- 1.1
Malcolm E. Beecher	Grn	407	10.3	+ 5.5
Caroline E. Nichols	LD	232	5.9	- 1.5

Ashted

Epsom and Ewell 8.75% swing Con to Ind



*Chris Townsend	Ind	2,908	59.1	+ 4.7
Marion R. Bridgen	Con	1,092	22.2	-12.8
Collette E. T'Hart	LD	361	7.3	+ 2.9
Izzy Tod	Grn	285	5.8	+ 3.4
Susan Gilchrist	Lab	271	5.5	+ 1.7

Bagshot, Windlesham and Chobham

Surrey Heath swing incalculable



Richard W. Tear	Con	1,633	36.5	-25.8
Victoria Wheeler	Ind	1,326	29.6	
Richard M. Wilson	LD	1,087	24.3	+ 7.0
Jonathan A. Quin	Lab	298	6.7	+ 1.1
Samantha E. Goggin	Ref	130	2.9	

Banstead, Woodmansterne and Chipstead

Reigate 31% swing Con to Lab



Luke Bennett	Con	2,811	68.8	+ 2.2
Ian Thirlwall	Lab	655	16.0	+ 8.4
Mark D. Johnston	LD	621	15.2	+ 0.6

Bookham and Fetcham West

Mole Valley 2.6% swing Con to LD



*Clare M. Curran	Con	2,907	47.8	- 3.1
Raj Haque	LD	2,603	42.8	+ 2.1
John F. Roche	Grn	316	5.2	+ 0.7
Laurence P. Nasskau	Lab	173	2.8	
Terry Moody	Ref	81	1.3	

Camberley East

Surrey East 12.55% swing Con to LD



Trefor I.J. Hogg	Con	2,015	56.9	-14.2
Sashi Mylvaganam	LD	959	27.1	+10.9
Rodney J. Bates	Lab	568	16.0	+ 3.2

Camberley West

Surrey East 12.65% swing Con to LD



David J. Lewis	Con	1,860	49.2	- 1.4
Alan R. Ashbery	LD	1,243	32.9	+23.9
Murray C. Rowlands	Lab	593	15.7	- 1.4
Venura Ilangamudalige	WP	86	2.3	



Caterham Hill

East Surrey 1.2% swing LD to Con



Jeremy Webster	Con	1,913	43.6	- 0.4
*Chris Botten	LD	1,819	41.5	- 2.8
Robin B. Clements	Lab	434	9.9	+ 3.2
Helena M. Windsor	Ind	218	5.0	

Caterham Valley

East Surrey 1.85% swing Con to LD



Jeffrey M. Gray	LD	1,751	47.5	0.0
Michael J.W. Cooper	Con	1,348	36.6	- 3.7
Caz Lessey	Lab	388	10.5	+ 3.3
Jeffrey W. Bolter	Ind	201	5.5	

Chertsey

Runnymede and Weybridge 0.3% swing Con to Lab



Mark G. Nuti	Con	2,105	60.4	+ 1.1
Philip J. Martin	Lab	739	21.2	+ 1.7
Sylvia J. Whyte	LD	641	18.4	+ 7.0

Cobham

Esher and Walton 4.6% swing Con to LD




David J. Lewis	Con	2,601	65.6	- 1.8
David C. Bellchamber	LD	1,087	27.4	+ 7.4
Irene Threlkeld	Lab	279	7.0	- 0.5



Cranleigh and Ewhurst

Guildford 14.05% swing Con to LD



Liz Townsend	LD	2,318	46.5	+18.3
*Andrew F. Povey	Con	2,198	44.1	- 9.8
Callum T. Gordon	Lab	330	6.6	- 2.0
Dennis F. McLaen	UKIP	136	2.7	- 6.6

Dorking Hills

Mole Valley 2.5% swing Con to LD



*Hazel V.A. Watson	LD	2,989	58.6	+ 2.0
Gavin T.C. Musgrave	Con	1,510	29.6	- 3.0
Chris Crook	Grn	414	8.1	+ 3.6
Samuel Cockle-Hearne	Lab	188	3.7	+ 0.7

Dorking Rural

Mole Valley 3.55% swing Con to LD



*Helyn Clack	Con	2,416	49.2	- 4.4
Claire P. Malcomson	LD	1,864	37.9	+ 2.7
Lisa C. Scott	Grn	509	10.4	+ 7.0
Christine M. Foster	Lab	126	2.6	0.0

Dorking South and The Holmwoods

Mole Valley 3.7% swing Con to LD



*Stephen J. Cooksey	LD	2,406	54.7	+ 3.2
Roger Jones	Con	1,282	29.2	- 4.2
Hayley Baines-Buffery	Grn	427	9.7	+ 3.9
Kev Stroud	Lab	281	6.4	+ 1.8

Earlswood and Reigate South

Reigate 21.2% swing Con to Grn

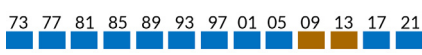


Catherine M. Baart	Grn	1,736	44.6	+36.0
*Barbara J. Thomson	Con	1,612	41.4	- 6.4
Rex W. Giles	Lab	548	14.1	- 4.6



East Molesey and Esher

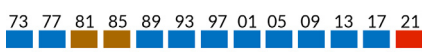
Esher and Walton 11.1% swing Con to LD



Steve Bax	Con	2,520	54.2	+ 0.3
Bruce R. McDonald	LD	1,429	30.7	+22.5
Laura J. Harmour	Grn	472	10.2	+ 7.6
Richard C. Bennett	Lab	230	5.0	+ 0.9

Egham

Runnymede and Weybridge 15.95% swing Con to Lab

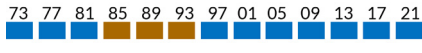


Robert A. King	Lab	1,101	39.3	+18.6
Nick Prescott	Con	1,007	36.0	-13.3
Mike Kusneraitis	Ind	461	16.5	
Ian D. Heath	LD	230	8.2	- 5.2



Englefield Green

Runnymede and Weybridge 4.15% swing Con to Res

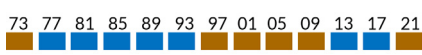


*Marisa N. Heath	Con	1,171	36.0	- 5.4
Isabel A. Mullens	Res	1,027	31.5	+ 2.9
Dominic J. Breen	Lab	580	17.8	+ 6.9
Maciej Pawlik	Grn	319	9.8	+ 3.9
Blake Kwong	LD	159	4.9	- 4.1



Epsom Town and Downs

Epsom and Ewell 5.2% swing Con to Res



Steven J. McCormick	Res	1,436	28.7	- 3.0
Emma C. Ware	Con	1,427	28.6	-13.4
Julie A. Morris	LD	1,304	26.1	+11.4
Sarah L. Kenyon	Lab	494	9.9	+ 1.6
Janice Baker	Grn	319	6.4	+ 3.1
Kier A. Kirby	WP	17	3.4	

Epsom West

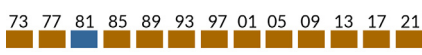
Epsom and Ewell 0.9% swing Con to Lab



*Bernie Muir	Con	1,518	32.8	+ 3.0
Mark C. Todd	Lab	1,172	25.3	+ 4.8
Neil A. Dallen	Res	1,029	22.2	+ 4.6
Steve Gee	LD	913	19.7	- 8.3

Ewell

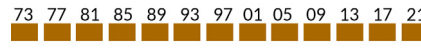
Epsom and Ewell 1.9% swing Res to Con



*John R. Beckett	Res	2,699	62.1	- 4.4
Jamie Abrahams	Con	797	18.3	- 0.6
Jason G. Anderson	Lab	407	9.4	+ 2.8
David W. Gulland	LD	241	5.5	- 0.5
Steve McDonald	Grn	200	4.6	+ 2.6

Ewell Court, Auriol and Cuddington

Epsom and Ewell 2.15% swing Con to Res



*Eber A. Kington	Res	2,974	66.4	- 1.1
George Bushati	Con	629	14.0	- 5.4
Amos Sibanda	Lab	311	6.9	+ 0.6
Dan Brown	LD	297	6.6	+ 2.1
Sarah J. Clayton	Grn	266	5.9	+ 3.6

Farnham Central

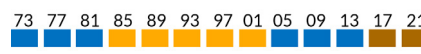
South West Surrey 13.8% swing Con to Res



*Andy MacLeod	Res	2,782	67.3	+24.1
Aly Fitch	Con	929	22.5	- 3.5
John M.B. Gaskell	Lab	420	10.2	

Farnham North

South West Surrey 13.7% swing Con to Res

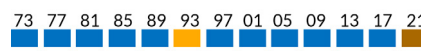


Catherine E. Powell	Res	2,107	55.8	+10.5
Nabeel A. Nasir	Con	719	19.0	-16.9
Mark I. Merryweather	LD	589	15.6	+ 3.3
Howard J. Kaye	Lab	361	9.6	



Farnham South


South West Surrey 2.8% swing Con to Res



Michaela J. Martin	Res	1,659	40.5	+ 3.1
Simon J. Foale	Con	1,497	36.5	- 2.5
Mark E. Westcott	Ind	492	12.0	+ 8.4
Rebecca M. Birchwood	Lab	449	11.0	+ 7.2

Foxhills, Thorpe and Virginia Water

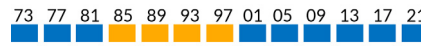
Runnymede and Weybridge swing incalculable



Jonathan Hulley	Con	2,098	49.3	-16.0
Malcolm D. Cressey	Ind	1,098	25.8	
Donald J. Whyte	LD	645	15.2	+ 2.2
Karen McKinlay-Gunn	Lab	416	9.8	+ 0.4

Frimley Green and Mytchett

Surrey Heath 5.35% swing Con to LD



*Paul Deach	Con	2,520	61.7	+ 1.2
Jacques Olmo	LD	1,276	31.2	+11.9
Christine E. Richards	Lab	291	7.1	- 0.6

Godalming North

South West Surrey 12.0% swing Con to LD



*Penny Rivers	LD	3,047	59.6	+14.0
Frank Young	Con	1,530	29.9	-10.0
Toby L. Wetcott-White	Lab	534	10.4	

Godalming South, Milford and Witley

South West Surrey 30.4% swing Con to LD

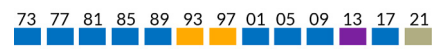


Paul D. Follows	LD	3,044	58.8	+34.9
Kirsty A. Walden	Con	1,886	36.5	-25.9
Zahida Zahoor	Lab	244	4.7	- 8.9



Godstone

East Surrey swing incalculable



Chris Farr	Ind	1,522	39.2	
Eithne M. Webster	Con	1,312	33.8	-13.3
Martin L. Redman	LD	412	10.6	- 6.9
Sarah J. Finch	Grn	382	9.8	
Linda R. Baharier	Lab	252	6.5	- 1.8



Goldsworth East and Horsell Village

Woking 2.6% swing Con to LD



Lance P. Spencer	LD	2,252	46.7	+ 5.1
*Colin S. Kemp	Con	2,056	42.7	- 0.1
Michael Kelly	Lab	510	10.6	+ 0.3



Guildford East

Guildford swing incalculable



George M. Potter	LD	1,503	32.3	- 3.2
Liz Hyland	Res	1,421	30.5	
Philip N. Brooker	Con	1,328	28.5	-16.8
Sue Hackman	Lab	405	8.7	- 3.3



Guildford North

Guildford 0.2% swing Con to LD




Julia M. McShane	LD	1,602	44.2	+ 2.4
Chris O'Keefe	Con	1,283	35.4	+ 2.0
Anne C. Rouse	Lab	743	20.5	+ 1.2



Guildford South East

Guildford swing incalculable



Fiona M. Davidson Res 1,749 37.7

*Mark J.M.

Brett-Warburton	Con	1,432	30.9	-	20.0
Cengiz J. Harwood	LD	1,077	23.2	-	17.1
Joseph E.P. Dewar	Lab	381	8.2	-	0.5

Guildford South West

Guildford 2.1% swing Con to LD



Angela M. Goodwin LD 2,009 47.2 - 6.5

Sallie A. Barker	Con	852	20.0	-	10.7
Lucy J. Connor	Res	819	19.2		
Jacob D. Allen	Lab	580	13.6	+	4.6

Guildford West

Suffolk Coastal 1.15% swing LD to Con



***Fiona J. White** LD 1,020 42.6 - 0.5

Dorothy A. Chalklin	Con	656	27.4	+	1.8
Bria J. Creese	Lab	577	24.1	-	1.8
John H. Morris	Peace	140	5.9	+	4.2



Haslemere

South West Surrey 15.75% swing Con to LD



John E. Robini LD 2,038 50.0 +21.8

Ged Hall	Con	1,751	43.0	-	9.7
David G. Irwin	Lab	287	7.0	+	1.3

Heatherside and Parkside

Surrey Heath 16.6% swing Con to LD



***Edward F. Hawkins** Con 2,073 48.6 - 5.6

Nirmal S. Kang	LD	1,900	44.5	+	27.6
Mick Sheehan	Lab	194	4.5	-	2.2
Hazel A. Prowse	UKIP	102	2.4	-	2.4

Hersham

Esher and Walton 7.65% swing Con to LD



***John O'Reilly** Con 2,424 59.0 + 4.5

Chester R. Chandler	LD	1,115	27.1	+	19.8
Jeremy D. Brown	Lab	570	13.9	+	6.6

Hinchley Wood, Claygate and Oxshott

Esher and Walton no swing



Mark Sugden Con 2,760 46.9 - 2.8

Sue Grose	LD	2,607	44.3	-	2.8
Mike Bennison	Ref	259	4.4		
Frederick A. Green	Lab	254	4.3		

Horley East

East Surrey 5.4% swing Con to Lab

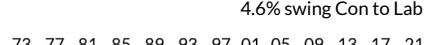


Jordan W. Beech Con 2,034 57.0 - 2.6

Tom Turner	Lab	820	23.0	+	8.2
Shasha Khan	Grn	716	20.0	+	14.9

Horley West, Salfords and Sidlow

76% East Surrey, 24% Reigate 4.6% swing Con to Lab



Andy Lynch Con 2,281 65.8 +11.0

Lynette Easterbrook	Lab	1,185	34.2	+	20.2
---------------------	-----	-------	------	---	------



Horsleys

Mole Valley swing incalculable




Colin G. Cross Res 2,214 47.8

*Julie D. Iles	Con	1,735	37.4	-	16.7
Elizabeth Daly	LD	536	11.6	-	26.6
Peter B. Horitz	Lab	149	3.2	+	0.8

Knaphill and Goldsworth West

Woking swing incalculable



***Saj Hussain** Con 2,101 47.0 - 16.2

Hassan B. Akberali	Ind	988	22.1		
Ann-Marie Barker	LD	935	20.9	-	0.8
Gerry Mitchell	Lab	363	8.1	-	1.5
Damien Heads	Her	50	1.1		
Nathan M. Holmes	TUSC	37	0.8		

Laleham and Shepperton

Spelthorne 4.3% swing Con to Grn



Maureen M. Attewell Con 2,477 59.9 + 5.7

Paul R.A. Hollingworth	Grn	752	18.2	+	14.3
Jon Button	Lab	473	11.4	+	1.5
Sandra A. Dunn	LD	398	9.6	+	0.9
Helen E. Couchman	TUSC	37	8.9		

Leatherhead and Fetcham East

Mole Valley 1.45% swing LD to Con



***Tim Hall** Con 2,633 53.9 + 0.6

Jane E.M. De Silva	LD	1,315	26.9	-	2.3
Ann Clark	Lab	490	10.0	+	1.8
Tracey L. Harwood	Grn	443	9.1	+	5.7

Lightwater, West End and Bisley

Surrey Heath 13.55% swing Con to LD



Rebecca P.J.

Jennings-Evans Con 1,938 43.8 - 11.1

Liz Noble	LD	1,416	32.0	+	16.0
Sharon R. Galliford	Grn	386	8.7	+	5.1
Graham V.G. Alleway	Ind	364	8.2	-	8.1
Richard D. Claridge	Lab	222	5.0	-	0.8
Peter A. Appleford	Ref	81	1.8		
Katherine Parker	TUSC	20	0.5		

Lingfield

East Surrey swing incalculable



***Lesley S. Steeds** Con 2,352 49.2 - 19.5

Liz Lockwood	Ind	1,168	24.4		
Becky Peterson	Grn	461	9.6		
Dave Wilkes	LD	382	8.0	-	7.3
Andrea J. Moss	Lab	315	6.6	-	0.3
Julia F. Searle	UKIP	105	2.2	-	6.9

Lower Sunbury and Halliford

Spelthorne 9.3% swing Con to LD



Buddhi Weerasinghe Con 1,691 40.5 - 10.7

Lawrence E. Nichols	LD	1,661	39.8	+	7.9
Chris Hyde	Grn	434	10.4	+	7.7
Sean N. Beatty	Lab	388	9.3	+	0.9

Merstham and Banstead South

Reigate 1.3% swing Con to Lab



Frank Kelly Con 2,052 56.7 + 2.0

Shaka Aklilu	Lab	752	20.8	+	4.6
Jemma L. De Vincenzo	LD	414	11.4	-	2.4
Kumari Lame	Grn	399	11.0	+	4.9

Nork and Tattenhams

Epsom and Ewell 2.05% swing Con to Res



***Nick Harrison** Res 2,763 63.8 0.0

Ohis Ilalokhoim	Con	908	21.0	-	4.1
Ros Godson	Lab	302	7.0	+	2.7
Alistair P.G. Morten	Grn	197	4.5	+	2.5
Andrew J. Knights	LD	162	3.7	-	1.1

Oxted

East Surrey swing incalculable

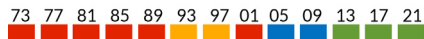


***Cameron R. McIntosh** Con 2,907 51.7 + 1.3

Christopher C. Dean	Ind	1,106	19.7
Samuel J. Kerr	Lab	976	17.3 + 3.0
Perry Chotai	LD	638	11.3 - 6.7

Redhill East

Reigate 8.15% swing Con to Grn




***Jonathan C.S. Essex** Grn 2,622 65.3 +11.9

Adam Lehodey	Con	844	21.0 - 4.4
Mick Hay	Lab	407	10.1 0.0
Peter J. Lambell	LD	144	3.6 - 3.6

Redhill West and Meadvale

Reigate 6.3% swing Con to LD



***Natalie J. Bramhall** Con 1,726 43.4 + 0.5

Steve Kulka	LD	1,309	32.9 +13.1
Mark D. Smith	Lab	829	20.9 + 9.9
Alastair Richardson	UKIP	110	2.8 - 1.3

Reigate

Reigate 0.3% swing LD to Con



Victor H. Lewanski Con 2,146 46.1 - 6.4

John W. Vincent	LD	1,101	23.7 - 7.0
Paul H. Chandler	Grn	948	20.4 +13.5
Tony Robinson	Lab	456	9.8 + 3.5

Shalford

52% Guildford, 48% Surrey Heath swing incalculable



***Matt Furniss** Con 2,408 56.0 + 0.6

Cecilia A. Taylor	Res	1,015	23.6
Philip J. Buckley	LD	529	12.3 - 0.8
Susannah J. Patrick	Lab	350	8.1 + 1.5

Shere

9% Guildford, 91% Mole Valley swing incalculable



Robert G. Hughes Con 1,618 37.2 - 24.7

Julia M. Osborn	GGG	1,540	35.4
Sam E.C. Peters	Grn	862	19.8 + 8.8
John E. Marsh	Lab	326	7.5 + 0.3

Staines

Spelthorne swing incalculable



***Sinead C. Mooney** Con 1,387 33.0 - 7.5

Denise Saliagopoulos	Ind	1,107	26.3
Tom Lagden	Grn	970	23.1 - 17.8
Daisy Gill	Lab	738	17.6 + 1.2

Staines South and Ashford West

Spelthorne 12.0% swing Con to LD



***Denise M.**

Turner Stewart	Con	1,866	50.1 - 3.1
Chris Bateson	LD	1,238	33.3 +20.9
Tim Lobanov	Lab	536	14.4 - 2.0
Sue Bryer	TUSC	83	2.2

Stanwell and Stanwell Moor

Spelthorne 0.5% swing Lab to Con



***Robert J.E. Evans** Lab 1,434 46.3 + 0.2

Jim McIlroy	Con	1,231	39.7 + 1.2
Sam Bradley	Ind	302	9.7
John A. Turner	LD	133	4.3 + 0.2

Sunbury Common and Ashford Common

Spelthorne 8.2% swing LD to Con



***Alison L. Griffiths** Con 1,509 46.6 + 2.6

Bernie Spoor	LD	610	18.8 - 13.8
Khalid Mustafa	Lab	522	16.1 + 3.5
Jan H.J. Doefel	Grn	274	8.5 + 6.0
Lesley G. Connor	Ind	175	5.4
Rory O'Brien	Ref	147	4.5

Tadworth, Walton and Kingswood

Reigate 2.5% swing Con to Lab




Rebecca S. Paul Con 2,875 69.8 - 1.2

Steve Boeje	Lab	450	10.9 + 3.8
Roger B. Ponsford	Grn	437	10.6 + 5.1
Christopher G. Appleton Thompson	LD	356	8.6 0.0

The Byfleets

Woking swing incalculable



Amanda J. Boote Ind 2,022 54.2

Stewart J.C. Dick	Con	1,111	29.8 - 11.6
Peter J. Graves	LD	350	9.4 - 8.1
Jim Craig	Grn	247	6.6

The Dittons

Esher and Walton 6.5% swing Res to LD

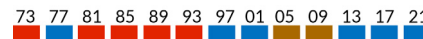


***Nick Darby** Res 2,744 49.7 - 6.9

David S. Gattey	LD	1,239	22.4 + 6.1
Nicholas Weber	Con	1,014	18.4 - 4.1
Greg Knowles	Grn	297	5.4
Ahmad Ali	Lab	229	4.1 - 0.4

Walton

Esher and Walton 8.65% swing Con to LD



***Rachel I. Lake** Con 2,012 48.1 - 4.6

Damien T. Nolan	LD	1,446	34.6 +12.7
Peter L. Ashurst	Lab	723	17.3 - 0.7

Walton South and Oatlands

63% Esher and Walton 37% Runnymede and Weybridge 11.15% swing Con to LD



***Tony Samuels** Con 2,475 53.6 - 8.5

Peter J. Hampson	LD	1,692	36.6 +13.8
Warren Weertman	Lab	450	9.7 - 0.3

Warlingham

East Surrey 1.2% swing LD to Con

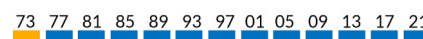


Becky Bush Con 2,492 58.2 + 1.9

Celia A. Caulcott	LD	1,217	28.4 - 0.5
Martin A. Haley	Ind	337	7.9
Nathan C. Manning	Lab	235	5.5 + 0.7

Waverley Eastern Villages

32% Guildford, 68% South West Surrey swing incalculable



Kevin N. Deanus Con 2,793 61.8 - 6.3

Stephen E.D. Williams	Grn	1,287	28.5
Peter D.C. Hopwood	Lab	443	9.8 + 3.1

Waverley Western Villages

South West Surrey 9.35% swing Con to LD



***Peter D. Harmer** Con 2,414 57.8 - 13.5

Julian H. Spence	LD	1,043	25.0 + 5.2
Fi Scimone	Grn	422	10.1 - 0.9
Andrew D. Jones	Lab	216	5.2
Richard J.D. Williams	Ref	80	1.9

West Ewell

Epsom and Ewell 0.9% swing Con to Res



Jan Mason	Res	1,781	48.3	- 2.2
Kieran Y. Persand	Con	703	19.1	- 4.0
Rob Geleit	Lab	677	18.4	+ 3.7
Tony Foster	Grn	263	7.1	+ 4.0
Alison Kelly	LD	260	7.1	- 1.5

Woking North

Woking 1.2% swing Con to Lab



Mohammad R. Khan	Con	2,119	47.8	+ 3.4
Mohammad Ali	Lab	1,973	44.5	+ 5.8
Will Roe	UKIP	203	4.6	+ 0.1
Gian Palermiti	Her	136	3.1	

Woking South West

Woking 7.6% swing Con to LD



*Ayesha Azad	Con	1,721	45.6	- 9.4
Dale S. Roberts	LD	1,260	33.4	+ 5.8
Ella J. Walding	Grn	345	9.1	
Sharaz Hussain	Lab	310	8.2	- 3.3
Tim Read	Her	142	3.8	

West Molesey

Esher and Walton 3.0% swing Con to Res



*Ernest Mallett	Res	1,922	47.4	- 2.1
Charu Sood	Con	1,039	25.6	- 8.1
David W. Nickerson	LD	719	17.7	+12.3
Jamal Ajane	Lab	375	9.2	+ 1.8

Woking South

Woking 6.2% swing Con to LD



*Will W. Forster	LD	2,747	58.0	+ 4.3
Philip M.C. Gent	Con	1,210	25.5	- 8.1
Sabir Hussain	Lab	360	7.6	- 0.5
Kate Kett	Grn	327	6.9	
Michael Heaton	Her	94	2.0	

Woodham and New Haw


Runnymede and Weybridge 7.05% swing Con to LD



Scott A. Lewis	Con	2,054	60.6	- 2.4
Kevin J. Decruz	LD	792	23.3	+11.7
Bernie C. Stacey	Lab	546	16.1	+ 5.8

Weybridge

Runnymede & Weybridge 1.05% swing LD to Con



*Tim G. Oliver	Con	2,384	49.7	- 0.5
Ashley R. Tilling	LD	1,610	33.6	- 2.6
Helen C. Pilmer	Lab	456	9.5	+ 4.1
Nicholas D. Wood	Ind	348	7.3	

Woking South East

Woking 11.2% swing Con to LD



*Liz Bowes	Con	2,246	50.5	- 11.6
Ellen Nicholson	LD	1,607	36.1	+10.8
Christine A.G. Murphy	Grn	475	10.7	
Judith Squire	Her	119	2.7	

Worplesdon

59% Guildford, 41% Woking swing incalculable



*Keith F. Witham	Con	2,574	59.8	- 9.4
Gina Redpath	Res	713	16.6	
Philippa J. Dolan	LD	619	14.4	- 2.5
Amanda Creese	Lab	401	9.3	+ 0.1

Summary of results: Surrey

	Year	Elec	%Poll	Con	Lab	LD	Grn	Ind	Other
Addlestone	2021	11,440	31.4	50.1	19.0	8.1	14.2	6.3	2.2
	2017	10,960	30.8	53.6	19.3	9.6	6.9		10.6
Ash	2021	9,945	36.7	36.6	7.6	55.8			
	2017	9,910	28.3	59.9	8.9	18.9	5.4		6.9
Ashford	2021	10,819	36.6	32.5	14.2	5.9	10.3	37.1	
	2017	10,871	34.0	46.8	15.3	7.4	4.8	9.7	16.0
Ashted	2021	11,363	43.4	22.2	5.5	7.3	5.8	59.1	
	2017	11,322	45.0	35.0	3.8	4.4	2.4	54.4	
Bagshot, Windlesham and Chobham	2021	11,201	40.2	36.5	6.7	24.3		29.6	2.9
	2017	10,949	35.8	62.3	5.6	17.3	14.8		
Banstead, Woodmansterne and Chipstead	2021	10,767	38.3	68.8	16.0	15.2			
	2017	11,090	32.7	66.6	7.6	14.6			6.6
Bookham and Fetcham West	2021	12,067	50.7	47.8	2.8	42.8	5.2		1.3
	2017	11,932	53.8	50.9		40.7	4.5		4.0
Camberley East	2021	11,160	32.1	56.9	16.0	27.1			
	2017	10,833	29.2	71.0	12.8	16.2			
Camberley West	2021	12,004	31.8	49.2	15.7	32.9			2.3
	2017	11,802	30.9	50.6	17.1	9.0		19.1	4.2
Caterham Hill	2021	11,380	38.8	43.6	9.9	41.5		5.0	
	2017	11,029	35.7	44.0	6.7	44.3			5.0
Caterham Valley	2021	9,809	38.0	36.6	10.5	47.5		5.5	
	2017	9,437	35.5	40.1	7.2	47.5			5.1
Chertsey	2021	11,201	31.5	60.4	21.2	18.4			
	2017	10,757	31.2	59.3	19.5	11.4			9.8
Cobham	2021	10,627	37.6	65.6	7.0	27.4			
	2017	10,242	33.2	67.4	7.5	20.0			5.2
Cranleigh and Ewhurst	2021	11,317	44.3	44.1	6.6	46.5			2.7
	2017	10,634	36.7	53.9	8.6	28.2			9.3
Dorking Hills	2021	10,871	47.3	29.6	3.7	58.6	8.1		
	2017	10,810	47.6	32.6	3.0	56.6	4.5		3.3

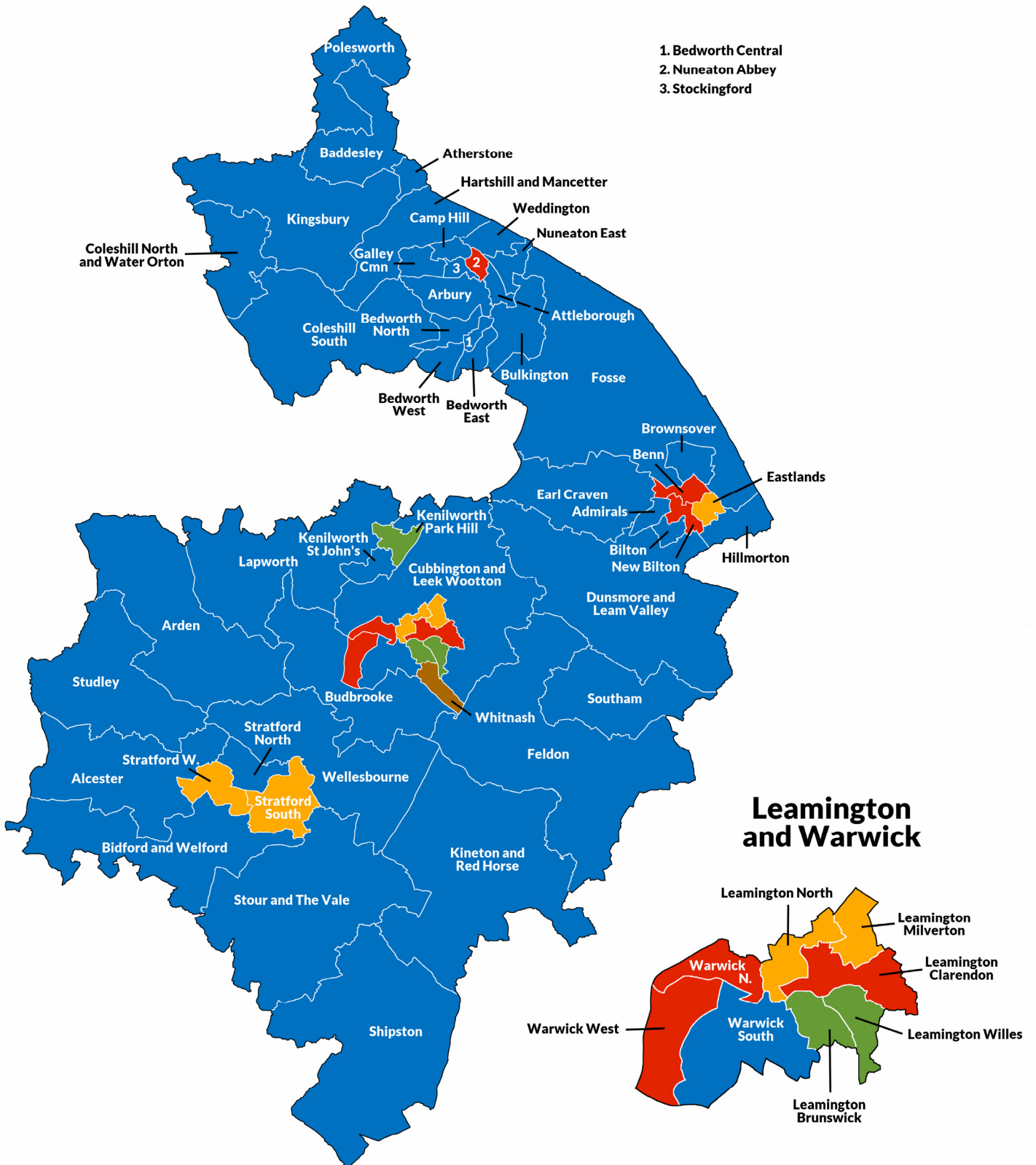
Summary of results: Surrey - continued

	Year	Elec	%Poll	Con	Lab	LD	Grn	Ind	Other
Dorking Rural	2021	11,143	44.5	49.2	2.6	37.9	10.4		
	2017	11,044	43.6	53.6	2.6	35.2	3.4		5.2
Dorking South and The Holmwoods	2021	10,459	42.5	29.2	6.4	54.7	9.7		
	2017	10,589	41.5	33.4	4.6	51.5	5.8		4.7
Earlswood and Reigate South	2021	10,391	37.7	41.4	14.1		44.6		
	2017	10,407	32.6	47.8	18.7	14.4	8.6		10.4
East Molesey and Esher	2021	10,318	45.3	54.2	5.0	30.7	10.2		
	2017	9,713	40.1	53.9	4.1	8.2	2.6		31.2
Egham	2021	8,017	35.3	36.0	39.3	8.2		16.5	
	2017	8,017	28.0	49.3	20.7	13.4	8.6		10.0
Englefield Green	2021	11,022	29.8	36.0	17.8	4.9	9.8		31.5
	2017	9,825	28.8	41.4	10.9	9.0	4.9		33.8
Epsom Town and Downs	2021	11,793	42.6	28.6	9.9	26.1	6.4		32.1
	2017	11,381	36.7	42.0	8.3	14.7	3.3		31.7
Epsom West	2021	11,480	40.6	32.8	25.3	19.7			22.2
	2017	11,110	36.8	29.8	20.5	28.0	4.0		17.6
Ewell	2021	12,309	35.4	18.3	9.4	5.5	4.6		62.1
	2017	11,785	32.9	18.9	6.6	6.0	2.0		66.5
Ewell Court, Auriol and Cuddington	2021	12,041	37.4	14.0	6.9	6.6	5.9		66.4
	2017	11,904	33.8	19.4	6.3	4.5	2.3		67.5
Farnham Central	2021	10,592	39.3	22.5	10.2				67.3
	2017	9,829	41.4	26.0		26.7	4.0		43.2
Farnham North	2021	10,138	37.5	19.0	9.6	15.6			55.8
	2017	9,838	36.2	35.9		12.3	6.5		45.3
Farnham South	2021	10,214	40.3	36.5	11.0			12.0	40.5
	2017	9,727	40.4	39.0	3.8	14.1		3.6	39.6
Foxhills, Thorpe and Virginia Water	2021	10,744	40.0	49.3	9.8	15.2		25.8	
	2017	10,431	34.1	65.3	9.4	13.0	3.3		9.1
Frimley Green and Mytchett	2021	10,679	38.4	61.7	7.1	31.2			
	2017	10,560	33.0	60.5	7.7	19.3	3.7		8.8
Godalming North	2021	11,722	43.9	29.9	10.4	59.6			
	2017	11,181	37.3	39.9		45.6	8.4		6.1
Godalming South, Milford and Witley	2021	10,792	48.2	36.5	4.7	58.8			
	2017	10,658	37.4	62.4	13.6	23.9			
Godstone	2021	9,717	40.2	33.8	6.5	10.6	9.8	39.2	
	2017	9,390	37.3	47.1	8.3	17.5			27.1
Goldsworth East and Horsell Village	2021	11,043	44.1	42.7	10.6	46.7			
	2017	11,023	41.1	42.8	10.3	41.6			5.3
Guildford East	2021	10,451	44.7	28.5	8.7	32.3			30.5
	2017	10,268	41.1	45.3	12.0	35.5	7.2		
Guildford North	2021	10,801	33.9	35.4	20.5	44.2			
	2017	10,922	34.4	33.4	19.3	41.8	5.5		
Guildford South East	2021	10,546	44.1	30.9	8.2	23.2			37.7
	2017	10,229	39.8	50.9	8.7	40.3			
Guildford South West	2021	10,416	41.1	20.0	13.6	47.2			19.2
	2017	9,996	36.8	30.7	9.0	53.7	5.7		0.9
Guildford West	2021	10,010	24.1	27.4	24.1	42.6			5.9
	2017	7,666	29.0	25.6	25.9	43.1	3.2		2.2
Haslemere	2021	9,761	42.0	43.0	7.0	50.0			
	2017	9,563	36.7	52.7	5.7	28.2	8.7		4.7
Heatherside and Parkside	2021	10,504	40.9	48.6	4.5	44.5			2.4
	2017	10,351	36.5	54.2	5.7	16.9	4.1	14.4	4.8
Hersham	2021	10,730	38.7	59.0	13.9	27.1			
	2017	10,384	38.0	54.5	7.5	7.3	5.8		24.9
Hinchley Wood, Claygate and Oxshott	2021	12,496	47.3	46.9	4.3	44.3			4.4
	2017	12,231	39.5	49.7		47.1			3.3
Horley East	2021	10,490	34.4	57.0	23.0		20.0		
	2017	10,406	32.2	59.6	14.8	8.9	5.1		11.6
Horley West, Salfords and Sidlow	2021	11,258	31.3	65.8	34.2				
	2017	9,838	31.5	54.8	14.0	12.4	5.0		13.8
Horsleys	2021	9,935	46.8	37.4	3.2	11.6			47.8
	2017	9,909	45.8	54.1	2.4	38.2	3.0		2.4
Knaphill and Goldsworth West	2021	11,411	39.4	47.0	8.1	20.9		22.1	1.9
	2017	11,023	33.7	63.2	9.6	21.7			5.5
Laleham and Shepperton	2021	10,748	38.8	59.9	11.4	9.6	18.2		8.9
	2017	10,370	38.7	54.2	9.9	8.7	3.9	16.6	6.8

Summary of results: Surrey - continued

	Year	Elec	%Poll	Con	Lab	LD	Grn	Ind	Other
Leatherhead and Fetcham East	2021	12,126	40.7	53.9	10.0	26.9	9.1		
	2017	11,657	37.1	53.3	8.2	29.2	3.4		5.8
Lightwater, West End and Bisley	2021	12,276	36.3	43.8	5.0	32.0	8.7	8.2	2.3
	2017	11,531	33.4	54.9	5.8	16.0	3.6	16.3	3.3
Lingfield	2021	12,602	38.3	49.2	6.6	8.0	9.6	24.4	2.2
	2017	12,237	34.0	68.7	6.9	15.3			9.1
Lower Sunbury and Halliford	2021	10,872	38.6	40.5	9.3	39.8	10.4		
	2017	10,567	36.0	51.2	8.4	31.9	2.7		5.9
Merstham and Banstead South	2021	10,250	35.7	56.7	20.8	11.4	11.0		
	2017	9,944	30.3	54.7	16.2	13.8	6.1		9.1
Nork and Tattenhams	2021	12,178	35.8	21.0	7.0	3.7	4.5		63.8
	2017	11,977	32.3	25.1	4.3	4.8	2.0		63.8
Oxted	2021	12,336	46.6	51.7	17.3	11.3		19.7	
	2017	11,942	40.9	50.4	14.3	18.0	7.4		9.8
Redhill East	2021	10,262	39.4	21.0	10.1	3.6	65.3		
	2017	10,166	34.1	25.4	10.1	7.2	53.4		
Redhill West and Meadvale	2021	10,332	38.7	43.4	20.9	32.9			2.8
	2017	10,187	38.1	42.9	11.0	19.8	22.2		4.1
Reigate	2021	10,690	43.7	46.1	9.8	23.7	20.4		
	2017	10,443	39.3	52.5	6.3	30.7	6.9		3.6
Shalford	2021	12,143	35.6	56.0	8.1	12.3			23.6
	2017	10,581	34.8	55.4	6.6	13.1	5.7		19.4
Shere	2021	9,911	44.1	37.2	7.5		19.8		35.4
	2017	9,683	36.9	61.9	7.2	20.0	11.0		
Staines	2021	10,907	38.8	33.0	17.6		23.1	26.3	
	2017	10,552	34.1	40.5	16.4	16.0	5.8		21.3
Staines South and Ashford West	2021	10,929	34.3	50.1	14.4	33.3			2.2
	2017	10,973	32.9	53.2	16.4	12.4	3.3		14.7
Stanwell and Stanwell Moor	2021	10,753	28.9	39.7	46.3	4.3		9.7	
	2017	10,623	26.5	38.5	46.1	4.1			11.3
Sunbury Common and Ashford Common	2021	11,741	27.8	46.6	16.1	18.8	8.5	5.4	4.5
	2017	11,434	28.0	44.0	12.6	32.6	2.5		8.3
Tadworth, Walton and Kingswood	2021	11,413	36.2	69.8	10.9	8.6	10.6		
	2017	10,934	33.4	71.0	7.1	8.6	5.5		7.8
The Byfleets	2021	10,427	36.0	29.3		9.4	6.6	54.2	
	2017	10,063	36.9	41.4	5.3	17.5		32.4	3.3
The Dittons	2021	12,023	46.1	18.4	4.1	22.4	5.4		49.7
	2017	11,853	37.5	22.5	4.5	16.3			56.6
Walton	2021	11,783	36.0	48.1	17.3	34.6			
	2017	11,480	30.1	52.7	18.0	21.9			7.5
Walton South and Oatlands	2021	11,267	41.3	53.6	9.7	36.6			
	2017	11,177	34.0	62.1	10.0	22.8			5.1
Warlingham	2021	10,480	41.2	58.2	5.5	28.4		7.9	
	2017	10,109	39.9	56.3	4.8	28.9			10.0
Waverley Eastern Villages	2021	10,959	41.7	61.8	9.8		28.5		
	2017	10,513	35.3	68.1	6.7	20.4			4.8
Waverley Western Villages	2021	9,689	43.3	57.8	5.2	25.0	10.1		1.9
	2017	9,460	34.9	71.3		17.8	11.0		
West Ewell	2021	11,810	31.4	19.1	18.4	7.1	7.1		48.3
	2017	11,547	27.3	23.1	14.7	8.6	3.1		50.5
West Molesey	2021	10,344	39.4	25.6	9.2	17.7			47.4
	2017	10,297	34.7	33.7	7.4	5.4	4.0		49.5
Weybridge	2021	11,753	41.1	49.7	9.5	33.6		7.3	
	2017	11,361	36.3	50.2	5.4	36.2	3.8		4.4
Woking North	2021	10,733	42.0	47.8	44.5				7.7
	2017	10,633	40.7	44.4	38.7	12.4			4.5
Woking South	2021	12,186	39.1	25.5	7.6	58.0	6.9		2.0
	2017	11,291	37.5	33.6	8.1	53.7			4.6
Woking South East	2021	10,464	42.8	50.5		36.1	10.7		2.7
	2017	10,039	37.6	62.1	7.9	25.3			4.6
Woking South West	2021	9,503	40.0	45.6	8.2	33.4	9.1		3.8
	2017	9,416	36.3	55.0	11.5	27.6			5.9
Woodham and New Haw	2021	9,925	34.5	60.6	16.1	23.3			
	2017	9,964	32.1	63.0	10.3	11.6	6.0		9.0
Worplesdon	2021	10,984	39.4	59.8	9.3	14.4			16.6
	2017	10,920	35.7	69.2	9.2	16.9	4.7		

Warwickshire



Electoral history of Warwickshire

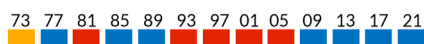
	1973	1977	1981	1985	1989	1993	1997	2001	2005	2009	2013	2017	2021
Admirals and Cawston	Orange	Blue	Red	Blue	Blue	Red	Red	Red	Red	Blue	Blue	Blue	Blue
Alcester	Blue	Blue	Blue	Blue	Blue	Orange	Orange	Orange	Orange	Blue	Blue	Blue	Blue
Arbury	Red	Blue	Red	Red	Red	Red	Red	Red	Red	Blue	Red	Blue	Blue
Arden	Blue	Blue	Blue	Blue	Blue	Blue	Blue	Blue	Blue	Blue	Blue	Blue	Blue
Atherstone	Red	Red	Red	Red	Red	Red	Red	Red	Red	Blue	Red	Red	Blue
Attleborough	Red	Blue	Red	Orange	Red	Red	Red	Red	Red	Red	Red	Blue	Blue
Baddesley and Dordon	Red	Blue	Red	Red	Red	Red	Red	Red	Red	Red	Red	Blue	Blue
Bedworth Central	Red	Red	Red	Red	Red	Red	Red	Red	Red	Red	Red	Red	Blue
Bedworth East	Red	Red	Red	Red	Red	Red	Red	Red	Red	Red	Red	Blue	Blue
Bedworth North	Blue	Blue	Red	Red	Red	Red	Red	Red	Red	Blue	Red	Blue	Blue
Bedworth West	Orange	Blue	Red	Red	Red	Red	Red	Red	Red	Red	Red	Blue	Blue
Benn	Red	Red	Red	Red	Red	Red	Red	Red	Red	Blue	Red	Red	Red
Bidford and Welford	Grey	Blue	Blue	Orange	Orange	Orange	Blue	Orange	Orange	Orange	Blue	Blue	Blue
Bilton and Hillside												Blue	Blue
Brownsover and Coton Park												Blue	Blue
Budbrooke and Bishop's Tachbrook									Blue	Blue	Blue	Blue	Blue
Bulkington and Whitestone	Red	Blue	Red	Red	Red	Red	Red	Red	Blue	Blue	Red	Blue	Blue
Camp Hill	Red	Red	Red	Red	Red	Red	Red	Red	Red	Red	Red	Red	Blue
Coleshill North and Water Orton	Blue	Blue	Blue	Orange	Blue	Blue	Blue	Blue	Blue	Blue	Blue	Blue	Blue
Coleshill South and Arley	Blue	Blue	Blue	Blue	Blue	Grey	Red	Blue	Blue	Blue	Blue	Blue	Blue
Cubbington and Leek Wootton	Blue	Blue	Blue	Blue	Blue	Blue	Blue	Blue	Blue	Blue	Blue	Blue	Blue
Dunsmore and Leam Valley	Blue	Blue	Blue	Blue	Blue	Blue	Blue	Blue	Blue	Blue	Grey	Blue	Blue
Earl Craven	Blue	Blue	Blue	Blue	Blue	Red	Red	Red	Blue	Blue	Blue	Blue	Blue
Eastlands	Red	Blue	Blue	Orange	Blue	Orange	Orange	Orange	Orange	Orange	Orange	Orange	Orange
Feldon	Blue	Blue	Blue	Blue	Blue	Blue	Blue	Orange	Blue	Blue	Blue	Blue	Blue
Fosse	Blue	Blue	Blue	Blue	Blue	Blue	Blue	Blue	Blue	Blue	Blue	Blue	Blue
Galley Common	Red	Blue	Red	Red	Red	Red	Red	Red	Red	Blue	Red	Blue	Blue
Hartshill and Mancetter	Red	Blue	Red	Red	Red	Red	Red	Red	Red	Blue	Red	Blue	Blue
Hillmorton	Blue	Blue	Blue	Blue	Blue	Blue	Blue	Orange	Blue	Blue	Blue	Blue	Blue
Kenilworth Park Hill			Blue	Blue	Blue	Blue	Blue	Orange	Orange	Blue	Blue	Blue	Green
Kenilworth St John's	Blue	Blue	Blue	Blue	Blue	Blue	Blue	Blue	Blue	Blue	Blue	Blue	Blue
Kineton and Red Horse			Blue	Blue	Blue	Blue	Blue	Blue	Orange	Blue	Blue	Blue	Blue
Kingsbury	Red	Red	Red	Red	Red	Red	Red	Red	Red	Red	Red	Blue	Blue
Lapworth and West Kenilworth	Blue	Blue	Blue	Blue	Blue	Blue	Blue	Blue	Blue	Blue	Blue	Blue	Blue
Leamington Brunswick	Red	Red	Red	Red	Red	Red	Red	Red	Red	Red	Green	Green	Green
Leamington Clarendon												Orange	Red
Leamington Milverton	Blue	Blue	Orange	Orange	Orange	Orange	Orange	Orange	Orange	Orange	Orange	Orange	Orange
Leamington North	Red	Red	Red	Orange	Orange	Orange	Orange	Orange	Orange	Orange	Orange	Orange	Orange
Leamington Willes	Red	Blue	Red	Red	Red	Red	Red	Red	Red	Red	Red	Red	Green
New Bilton and Overslade			Red	Red	Red	Red	Red	Red	Red	Blue	Red	Red	Red

Electoral history of Warwickshire - continued

	1973	1977	1981	1985	1989	1993	1997	2001	2005	2009	2013	2017	2021
Nuneaton Abbey	Red	Blue	Red	Red	Red	Red	Red	Red	Red	Red	Red	Red	Red
Nuneaton East	Blue	Blue	Blue	Blue	Blue	Blue	Blue	Blue	Blue	Blue	Blue	Blue	Blue
Polesworth	Blue	Blue	Red	Red	Red	Red	Red	Red	Red	Blue	Red	Red	Blue
Shipston	Blue	Blue	Orange	Orange	Blue	Blue	Blue	Blue	Blue	Blue	Blue	Blue	Blue
Southam, Stockton and Napton	Blue	Blue	Blue	Blue	Blue	Red	Blue	Blue	Blue	Blue	Blue	Blue	Blue
Stockingford												Red	Blue
Stour and The Vale									Blue	Blue	Blue	Blue	Blue
Stratford North	Blue	Blue	Blue	Orange	Blue	Orange	Orange	Orange	Orange	Orange	Brown	Brown	Blue
Stratford South	Blue	Blue	Blue	Blue	Blue	Orange	Orange	Blue	Blue	Orange	Orange	Orange	Orange
Stratford West												Orange	Orange
Studley	Blue	Blue	Blue	Blue	Blue	Blue	Blue	Blue	Blue	Orange	Orange	Orange	Blue
Warwick North	Red	Blue	Red	Blue	Blue	Red	Red	Red	Red	Blue	Red	Blue	Red
Warwick South	Blue	Blue	Blue	Blue	Blue	Blue	Blue	Blue	Blue	Blue	Blue	Blue	Blue
Warwick West			Red	Red	Blue	Red	Red	Red	Red	Blue	Red	Red	Red
Weddington	Red	Blue	Blue	Orange	Blue	Blue	Blue	Blue	Blue	Blue	Blue	Blue	Blue
Wellesbourne	Blue	Blue	Blue	Orange	Orange	Orange	Orange	Orange	Blue	Orange	Green	Green	Blue
Whitnash	Blue	Blue	Brown	Brown	Brown	Brown	Brown	Brown	Brown	Brown	Brown	Brown	Brown

Admirals and Cawston

Rugby 1.95% swing Con to Lab



*Peter J. Butlin	Con	1,577	51.0	- 1.1
Ish Mistry	Lab	965	31.2	+ 0.8
Lee M. Chase	LD	344	11.1	+ 2.7
Kate Crowley	Grn	209	6.8	+ 3.0

Alcester

Stratford-on-Avon 5.15% swing Con to LD



Piers O. Daniell	Con	1,642	46.4	- 8.8
Susan Juned	LD	1,356	38.3	+ 1.5
Jack Fildew	Lab	369	10.4	+ 5.6
Sarah J.A. Eglin	Grn	173	4.9	+ 1.7

Arbury

Nuneaton 7.1% swing Lab to Con



*Clare Golby	Con	1,447	63.6	+ 6.3
Joe Bevan	Lab	615	27.0	- 7.9
Maggie Morrissey	Grn	138	6.1	- 0.6
Katrina L. Slomczynski	Ind	41	1.8	
Joy Salaja	LD	34	1.5	

Arden

Stratford-on-Avon swing incalculable

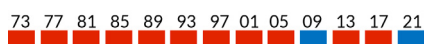


*John N. Horner	Con	2,588	74.0	- 7.6
Bryn R. Turner	Lab	350	10.0	
Penelope J. Stott	Grn	311	8.9	+ 2.7
Karyl A. Rees	LD	250	7.1	- 5.1



Atherstone

North Warwickshire 12.05% swing Lab to Con



Mejar Singh	Con	1,143	58.6	+18.4
*Neil A.D. Dirveiks	Lab	688	35.3	- 5.7
Luke L. Haslam	Grn	120	6.2	+ 2.8

Attleborough

Nuneaton swing incalculable



Richard Baxter-Payne	Con	1,042	44.2	- 4.8
*Andy D. Sargeant	Ind	643	27.3	
Stephen J. Hey	Lab	474	20.1	-23.0
Laurel E. Brindley	Grn	154	6.5	- 1.4
Rob Howard	Ref	45	1.9	

Baddesley and Dordon

North Warwickshire 15.65% swing Lab to Con



*Andy Wright	Con	1,658	72.7	+17.2
Smita K. Jalaf	Lab	622	27.3	-14.1



Bedworth Central

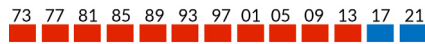
North Warwickshire 22.5% swing Lab to Con



Brian K. Hammersley	Con	1,413	66.2	+27.9
Julie A. Jackson	Lab	722	33.8	-17.1

Bedworth East

North Warwickshire 14.5% swing Lab to Con



*Bhagwant S. Pandher	Con	1,378	62.4	+16.8
Helen E. Sinclair	Lab	673	30.5	-12.2
Alice Twyman	Grn	159	7.2	+ 3.5

Bedworth North

North Warwickshire 0.9% swing Lab to Con



Sue Markham	Con	1,442	63.1	- 1.0
Bill Hancox	Lab	660	28.9	- 2.8
Ian J. Morrissey	Grn	136	5.9	+ 1.7
Max McGee	TUSC	49	2.1	

Bedworth West

North Warwickshire 11.1% swing Lab to Con



*Pete J. Gilbert	Con	1,438	60.8	+11.5
Ian K. Lloyd	Lab	704	29.8	-10.7
Merle R. Gering	Grn	149	6.3	+ 1.8
Eileen Hunter	TUSC	75	3.2	

Benn

Rugby 4.85% swing Lab to Con



Sarah Y.E. Feeney	Lab	1,116	48.4	- 5.7
Dave Cranham	Con	684	29.7	+ 4.0
Becca Stevenson	Grn	326	14.1	+ 7.1
Hugh D. Trimble	LD	180	7.8	- 1.9

Bidford and Welford


Stratford-on-Avon



Daren P.F. Pemberton	Con	2,016	50.5	- 8.5
Manuela Perteghella	LD	1,335	33.4	+12.1
Catherine A. Price	Lab	415	10.4	+ 0.6
Thomas W. Genders	Grn	230	5.8	+ 1.3

Bilton and Hillside

Rugby 1.55% swing Con to LD



*Kam Kaur	Con	1,680	45.9	- 3.3
Stephen W. Pimm	LD	1,215	33.2	- 0.2
Phil Bates	Lab	555	15.2	+ 2.2
Richard J. Brook	Grn	207	5.7	+ 1.3

Brownover and Coton Park


Rugby 1.0% swing Lab to Con



*Jill B. Simpson-Vince	Con	1,321	49.1	+ 1.8
Jim Ellis	Lab	1,008	37.5	- 0.2
Carrie Pailthorpe	Grn	165	6.1	- 1.1
Edward J. Blackburn	LD	142	5.3	- 2.5
Jamie Pullin	Liber	53	2.0	

Budbrooke and Bishop's Tachbrook

Warwick and Leamington



Jan B. Matecki	Con	2,197	55.0	-11.5
Kelly A. Box	Lab	970	24.3	+ 7.3
Dominic J. Harrison	Grn	512	12.8	+ 7.8
Gerry Jackson	LD	313	7.8	- 3.7

Bulkington and Whitestone

81% Nuneaton, 19% Rugby 4.55% swing Lab to Con



*Jeff A. Morgan	Con	2,632	75.2	+ 4.0
Alan F. Lewis	Lab	619	17.7	- 5.9
Mike Wright	Grn	248	7.1	+ 1.9



Camp Hill

Nuneaton 14.5% swing Lab to Con



Brett B. Beetham	Con	961	54.1	+13.4
Jill Sheppard	Lab	561	31.6	-15.6
Laura Hulme	Grn	195	11.0	+ 1.8
Paul E. Reilly	TUSC	58	3.3	

Coleshill North and Water Orton

North Warwickshire 8.6% swing Lab to Con



Martin L. Watson	Con	1,382	67.5	+ 5.0
Abi Olaifa	Lab	464	22.7	-12.2
Peggy Wiseman	Grn	201	9.8	+ 7.2

Colehill South and Arley

North Warwickshire 2.8% swing Con to Lab



Dave Humphreys Con 1,550 62.3 - 5.7

Jodie C. Gosling Lab 680 27.3 - 0.1

Max T. Wilson Grn 145 5.8 + 1.2

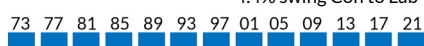
Tony Hayden LD 112 4.5

Cubbington and Leek Wootton

70% Kenilworth and Southam

30% Warwick and Leamington

4.4% swing Con to Lab



***Wallace Redford** Con 1,791 57.5 - 4.8

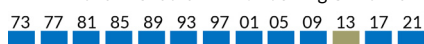
John H. Roberts Lab 647 20.8 + 4.0

Angela V. Smith Grn 397 12.7 + 2.8

Nicola S. Lomas LD 281 9.0 - 1.9

Dunsmore and Leam Valley

Kenilworth and Southam 7.9% swing Con to Lab



***Howard D. Roberts** Con 1,990 65.8 - 9.3

Bob Hughes Lab 571 18.9 + 6.5

Roy L. Sandison Grn 255 8.4 + 4.3

Lesley M.

Kennedy-George LD 210 6.9 - 1.5

Earl Craven

Rugby 0.4% swing Con to Lab



***Heather M. Timms** Con 1,938 64.2 - 1.9

Richard O. Harrington Lab 633 21.0 - 1.1

Lesley K. Summers Grn 447 14.8 + 9.4

Eastlands

Rugby 2.5% swing LD to Con



***Jerry Roodhouse** LD 1,554 50.4 - 3.6

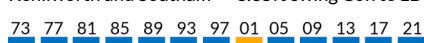
Heidi M. Thomas Con 827 26.8 + 1.4

Mark W. Gore Lab 522 16.9 - 0.4

Angie Dunne Grn 178 5.8 + 2.4

Feldon

Kenilworth and Southam 8.35% swing Con to LD



Christopher J. Kettle Con 2,016 55.9 - 10.4

Nicholas J. Solman LD 775 21.5 + 6.3

Richard C. Fowler Grn 441 12.2 + 6.1

David A. Robinson Lab 376 10.4 - 2.0

Fosse

Rugby 3.85% swing Con to Lab



***Adrian D. Warwick** Con 2,404 63.5 - 4.8

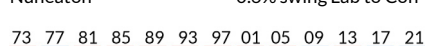
Kieren R.G. Brown Lab 849 22.4 + 2.9

Mark A. Summers Grn 305 8.1 + 4.1

Patricia Trimble LD 225 5.9 - 2.2

Galley Common

Nuneaton 0.6% swing Lab to Con



Mandy Tromans Con 1,406 59.5 + 2.6

Chris Watkins Lab 757 32.0 + 1.4

Spring L.J. Vernon Grn 199 8.4 + 3.2

Hartshill and Mancetter

29% North Warwickshire, 71% Nuneaton

12.65% swing Lab to Con



***Margaret Bell** Con 1,470 66.2 +14.1

Bob Copland Lab 554 24.9 - 11.2

Joshua L. Smith Grn 198 8.9 + 5.3

Hillmorton

Rugby 0.75% swing Lab to Con



***Yousef Dhamash** Con 1,615 55.1 - 0.8


Sean Baulk Lab 678 23.1 - 2.3

Noreen C. New LD 456 15.5 + 0.8

Bob Beggs Grn 184 6.3 + 2.3

Kenilworth Park Hill

Kenilworth and Southam 32.8% swing Con to Grn



Tracey J. Drew Grn 1,983 55.3 +44.7

Andy Metcalf Con 1,153 32.2 - 20.9

Samantha A. Cooke LD 225 6.3 - 17.0

Jeremy Eastaugh Lab 223 6.2 - 6.8

Kenilworth St John's

Kenilworth and Southam 4.7% swing LD to Con



Richard J. Spencer Con 1,513 40.4 - 1.9

Adrian J.G. Marsh LD 1,195 31.9 - 7.5

Wendy R. Edwards Grn 504 13.5 + 8.9

Jane M. Green Lab 477 12.7 + 1.9

Wayne R. Harris SDP 57 1.5

Kineton and Red Horse

75% Kenilworth and Southam
25% Stratford-on-Avon 7.1% swing Grn to Con



Christopher J Mills Con 2,180 66.6 +21.6

Robert Ballantyne Grn 368 11.2 + 7.4

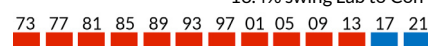
Janice Sewell Lab 365 11.2 + 5.3

Elizabeth A. Greetham LD 360 11.0 - 29.5

Kingsbury

99% North Warwickshire, 1% Nuneaton

13.4% swing Lab to Con

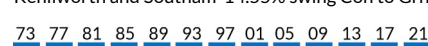


***Andy Jenks** Con 1,947 80.6 +21.8

Simon Greenaway Lab 468 19.4 - 5.0

Lapworth and West Kenilworth

Kenilworth and Southam 14.55% swing Con to Grn



***John A. Cooke** Con 1,450 47.4 - 12.9

John Watson Grn 606 19.8 +16.2

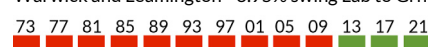
Sue Gallagher Ind 411 13.4

Robert C. Eason LD 309 10.1 - 14.6

Nicholas P. Hoten Lab 283 9.3 0.0

Leamington Brunswick

Warwick and Leamington 3.95% swing Lab to Grn



***Jonathan D. Chilvers** Grn 1,466 58.5 + 3.2

Jojo Norris Lab 683 27.2 - 4.7

Charlton F. Sayer Con 245 9.8 + 0.2

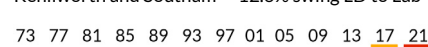
Perjut K. Aujla LD 72 2.9 - 0.3

Dhesh Chehal SDP 21 0.8

Benjamin Spann Voice 21 0.8

Leamington Clarendon

Kenilworth and Southam 12.6% swing LD to Lab



Sarah Millar Lab 1,388 42.0 +15.7

*Nicola S. Davies LD 814 24.6 - 9.5

Charlotte V. Earl Con 738 22.3 - 9.9

Ignaty

Dyakov-Richmond Grn 281 8.5 + 3.8

Hafeez Ahmed Ind 82 2.5

Leamington Milverton

Kenilworth and Southam 3.55% swing Con to LD



***Bill Gifford** LD 1,926 58.0 - 0.8

Luke D. Shortland Con 597 18.0 - 7.9

Rosemary Dixon Lab 576 17.3 + 5.5

Sally J. Duns Grn 224 6.7 + 3.1

Leamington North

Kenilworth and Southam 6.35% swing Lab to LD



*Sarah E. Boad	LD	1,702	50.4	+ 6.5
Chris King	Lab	738	21.9	- 6.2
James P. Butler	Con	631	18.7	- 5.7
Marcia E. Watson	Grn	261	7.7	+ 4.0
Gerry Smith	UKIP	43	1.3	



Leamington Willes

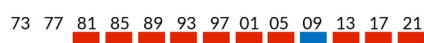
Warwick and Leamington 15.65% swing Lab to Grn



Will Roberts	Grn	1,670	54.7	+20.0
Helen E. Adkins	Lab	1,055	34.6	- 11.3
Bronwen M. Pryse Davies	Con	281	9.2	- 6.7
Jo-Anne Kandola	LD	46	1.5	- 2.0

New Bilton and Overslade

Rugby 3.6% swing Lab to Con



Barbara A. Brown	Lab	899	40.0	- 5.9
Sally D. Bragg	Con	753	33.5	+ 1.3
Neil J. Sandison	LD	361	16.1	+ 1.1
Maralyn J. Pickup	Grn	232	10.3	+ 5.3

Nuneaton Abbey

Nuneaton 13.4% swing Lab to Con



Caroline S. Phillips	Lab	1,196	50.9	- 16.6
Scott G.M. Harbison	Con	805	34.2	+10.2
Sophie A. Bonner	Grn	219	9.3	+ 0.8
Kieran G. Brown	Ind	66	2.8	
J.B. Webb-Benjamin		66	2.8	

Nuneaton East

Nuneaton 5.65% swing Con to Grn

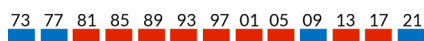


*Jeffrey S. Clarke	Con	2,114	57.9	- 5.8
Michele M. Kondakor	Grn	973	26.7	+ 5.5
Neil J.P. Phillips	Lab	407	11.2	- 3.9
Jayne K. Sargeant	Ind	155	4.2	



Polesworth

North Warwickshire 6.4% swing Lab to Con



Marian Humphreys	Con	1,151	49.9	+ 4.6
*Dave Parsons	Lab	971	42.1	- 8.2
Jill Chapman	Grn	185	8.0	+ 3.6

Shipston

Stratford-on-Avon 20.75% swing Con to Grn



*Joanna M.V. Barker	Con	1,765	49.3	- 16.4
David G. Passingham	Grn	1,104	30.8	+25.1
John B. Dinnie	LD	540	15.1	- 6.0
Kathrin Foster	Lab	174	4.9	- 2.5

Southam, Stockton and Napton

Kenilworth and Southam 5.75% swing Lab to Con




*Andrew J. Crump	Con	2,633	75.0	+ 4.3
Bernadette M. Jenkins	Lab	435	12.4	- 7.2
David Booth	LD	243	6.9	+ 2.1
Zoe L. James	Grn	202	5.8	+ 0.9



Stockingford


Nuneaton 14.5% swing Lab to Con



Jack A.C. Kennaugh	Con	1,132	53.8	+12.7
Fatma Bibi	Lab	718	34.1	- 16.3
Tess Brookes	Grn	178	8.5	- 0.1
Alan S. Baxter	Ind	77	3.7	

Stour and The Vale

Stratford-on-Avon 23.65% swing Con to LD



*Isobel E. Seccombe	Con	1,687	52.6	- 21.6
David G. Cowcher	LD	1,181	36.8	+25.7
Eliot G. Wassell	Grn	189	5.9	- 0.9
Alastair J. Nealon	Lab	153	4.8	- 3.1



Stratford North

Stratford-on-Avon 0.2% swing Con to LD



Timothy G. Sinclair	Con	1,283	41.8	+13.4
Cohl Warren-Howles	LD	1,168	38.0	+13.8
Samantha Scott	Lab	345	11.2	+ 2.0
John D. Stott	Grn	276	9.0	+ 3.9

Stratford South

Stratford-on-Avon 7.6% swing Con to LD



*Catherine L. Rolfe	LD	2,330	57.7	+ 5.9
Marilyn J. Bates	Con	1,165	28.9	- 9.3
Alexander G.K. Monk	Lab	218	5.4	- 1.5
Stephen J. Michaux	Grn	203	5.0	+ 1.8
James P. Crocker	Ref	121	3.0	

Stratford West

Stratford-on-Avon 0.5% swing LD to Con



*Jennifer E. Fradgley	LD	1,607	56.5	- 2.6
Peter W.J. Richards	Con	841	29.6	- 1.6
Wayne Bates	Lab	205	7.2	+ 0.7
Peter S. Pettifor	Grn	190	6.7	+ 3.5



Studley

Stratford-on-Avon 4.35% swing LD to Con



Justin A.L. Kerridge	Con	1,367	48.2	+ 4.9
*Clive A. Rickhards	LD	1,146	40.4	- 3.8
Andrew M. Foster	Lab	191	6.7	- 3.3
Valerie E. Gaize	Grn	133	4.7	+ 2.2



Warwick North

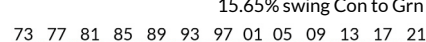
Warwick and Leamington 5.1% swing Con to Lab



Jackie D'Arcy	Lab	1,339	47.1	+ 5.4
*Pam Williams	Con	1,239	43.6	- 4.8
Rana Das-Gupta	LD	157	5.5	+ 1.4
Josh Payne	SDP	105	3.7	

Warwick South

Warwick and Leamington 15.65% swing Con to Grn



*Parminder S. Birdi	Con	1,286	37.6	- 12.2
Kathleen J. Gorman	Grn	890	26.0	+19.1
Linda Hugel	Lab	715	20.9	+ 3.7
Trevor G. Barr	LD	493	14.4	- 6.0
Christopher J. Burr	SDP	34	1.0	

Warwick West

Warwick and Leamington 8.1% swing Con to Lab



*John R. Holland	Lab	1,852	51.6	+10.0
Neale Murphy	Con	1,266	35.3	- 6.2
Paul G. Atkins	Grn	311	8.7	+ 5.1
Mubarik A. Chowdry	LD	159	4.4	- 4.4



Weddington

Nuneaton 2.05% swing Grn to Con



Robert D. Tromans	Con	1,777	45.1	+ 2.6
*Keith A. Kondakor	Grn	1,767	44.8	- 1.5
Brian Walmsley	Lab	400	10.1	- 1.1

Wellesbourne

88% Kenilworth and Southam
12% Stratford-on-Avon 4.85% swing LD to Con



Penny-Anne O'Donnell	Con	1,996	55.5	+ 1.8
David W. Johnston	LD	967	26.9	- 7.9
Robert A. Williams	Lab	318	8.8	+ 4.1
Helen D. Mitchell	Grn	278	7.7	+ 4.5
Timothy H. Griffiths	SDP	40	1.1	

Whitnash

Warwick and Leamington 5.45% swing Res to Lab



*Judy Falp	Res	1,160	46.0	- 1.9
Pip Burley	Lab	667	26.4	+ 9.0
David J. Norris	Con	408	16.2	+ 5.7
Sarah J. Richards	Grn	180	7.1	- 2.0
Laurie J. Steele	UKIP	69	2.7	
Chris Walsh	LD	39	1.5	- 0.2

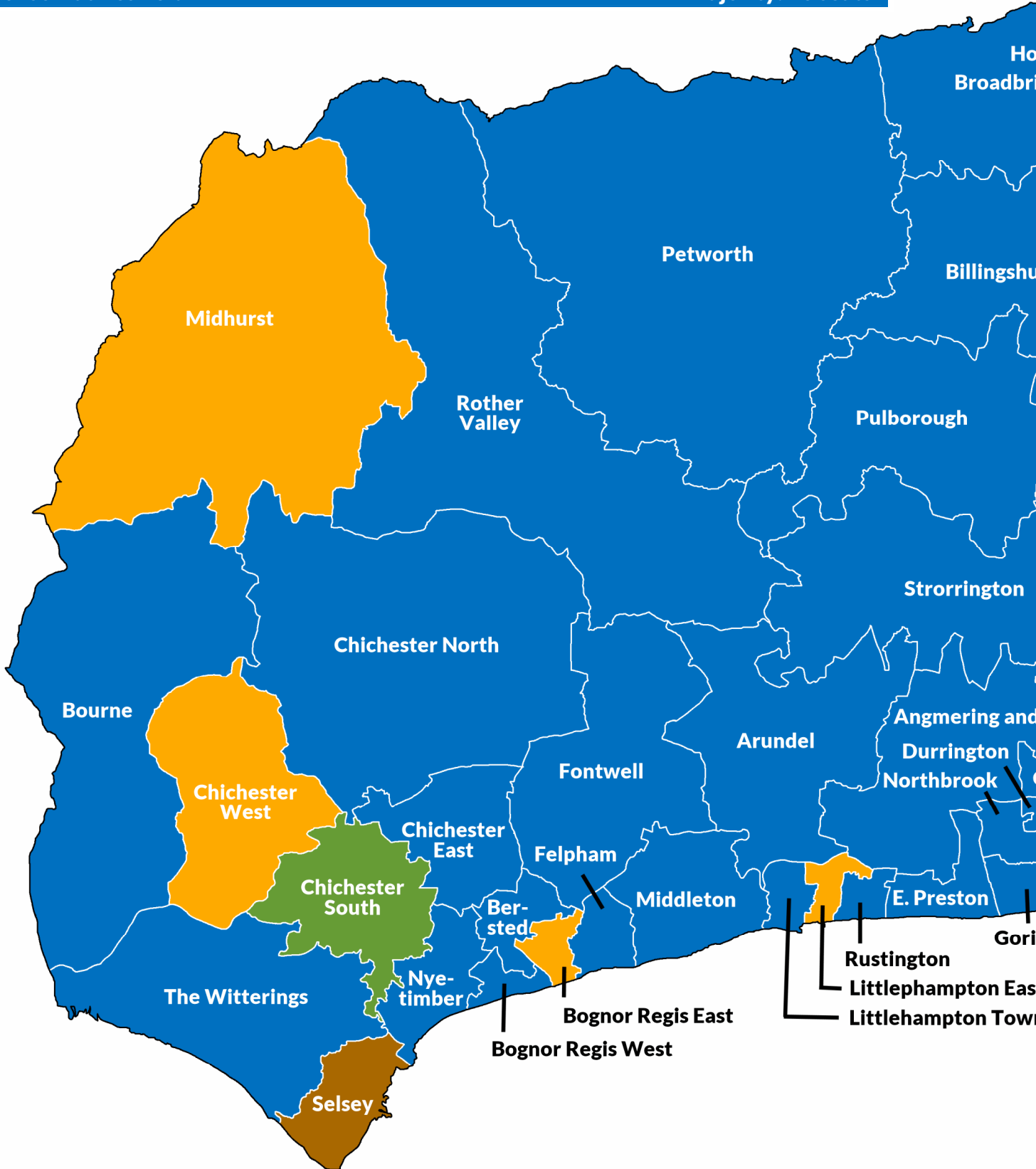
Summary of results: Warwickshire

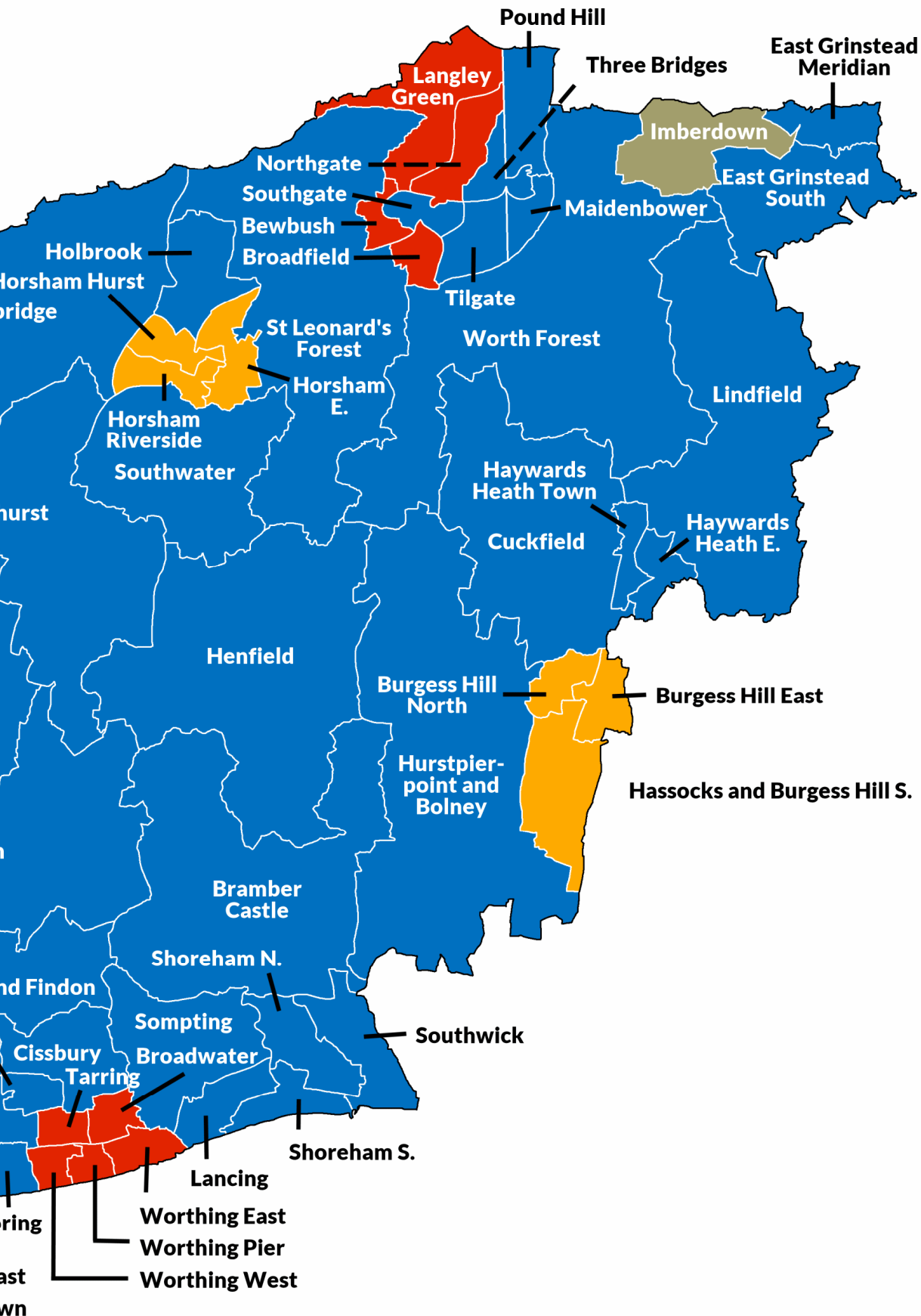
	Year	Elec	%Poll	Con	Lab	LD	Grn	Ind	Other
Admirals and Cawston	2021	9,295	33.6	51.0	31.2	11.1	6.8		
	2017	8,567	31.6	52.1	30.4	8.4	3.8		5.3
Alcester	2021	8,234	43.2	46.4	10.4	38.3	4.9		
	2017	8,226	40.6	55.2	4.8	36.8	3.2		
Arbury	2021	7,247	31.6	63.6	27.0	1.5	6.1	1.8	
	2017	7,265	30.0	57.3	35.9		6.7		
Arden	2021	8,625	40.8	74.0	10.0	7.1	8.9		
	2017	8,393	35.9	81.6		12.2	6.2		
Atherstone	2021	7,015	28.0	58.6	35.3		6.2		
	2017	6,833	29.8	40.2	41.0		3.4		15.4
Attleborough	2021	7,466	31.9	44.2	20.1		6.5	27.3	1.9
	2017	7,405	30.0	49.0	43.1		7.9		
Baddesley and Dordon	2021	7,598	30.1	72.7	27.3				
	2017	7,453	31.8	55.5	41.4		3.1		
Bedworth Central	2021	7,097	30.3	66.2	33.8				
	2017	7,135	29.7	38.3	50.9		2.2		8.6
Bedworth East	2021	6,975	32.0	62.4	30.5		7.2		
	2017	6,995	30.5	45.6	42.7		3.7	8.0	
Bedworth North	2021	7,142	32.2	63.1	28.9		5.9		2.1
	2017	7,204	33.6	64.1	31.7		4.2		
Bedworth West	2021	7,340	32.3	60.8	29.8		6.3		3.2
	2017	7,240	32.4	49.3	40.5		4.5		5.7
Benn	2021	8,377	27.9	29.7	48.4	7.8	14.1		
	2017	7,714	25.5	25.7	54.1	9.7	7.0		3.5
Bidford and Welford	2021	10,441	38.5	50.5	10.4	33.4	5.8		
	2017	8,628	38.2	59.0	9.8	21.3	4.5		5.4
Bilton and Hillside	2021	7,769	47.5	45.9	15.2	33.2	5.7		
	2017	7,846	43.8	49.2	13.0	33.4	4.4		
Brownsover and Coton Park	2021	7,998	33.7	49.1	37.5	5.3	6.1		2.0
	2017	7,494	28.5	47.3	37.7	7.8	7.2		
Budbrooke and Bishop's Tachbrook	2021	9,911	40.6	55.0	24.3	7.8	12.8		
	2017	7,755	40.5	66.5	17.0	11.5	5.0		
Bulkington and Whitestone	2021	7,776	45.1	75.2	17.7		7.1		
	2017	7,825	44.4	71.2	23.6		5.2		
Camp Hill	2021	7,968	22.4	54.1	31.6		11.0		3.3
	2017	7,543	21.8	30.7	47.2		9.2		12.8
Coleshill North and Water Orton	2021	6,593	31.2	67.5	22.7		9.8		
	2017	6,647	40.4	62.5	34.9		2.6		
Coleshill South and Arley	2021	7,186	34.8	62.3	27.3	4.5	5.8		
	2017	7,115	35.9	68.0	27.4		4.6		
Cubbington and Leek Wootton	2021	7,747	40.4	57.5	20.8	9.0	12.7		
	2017	7,383	37.5	62.3	16.8	10.9	9.9		
Dunsmore and Leam Valley	2021	8,510	36.1	65.8	18.9	6.9	8.4		
	2017	7,951	44.2	75.1	12.4	8.4	4.1		
Earl Craven	2021	8,197	37.2	64.2	21.0		14.8		
	2017	8,037	32.8	66.1	22.1		5.4		6.4
Eastlands	2021	7,807	39.8	26.8	16.9	50.4	5.8		
	2017	7,912	37.2	25.4	17.3	54.0	3.4		
Feldon	2021	8,613	42.2	55.9	10.4	21.5	12.2		
	2017	7,706	37.3	66.3	12.4	15.2	6.1		

Summary of results: Warwickshire - continued

	Year	Elec	%Poll	Con	Lab	LD	Grn	Ind	Other
Fosse	2021	9,371	40.7	63.5	22.4	5.9	8.1		
	2017	9,003	35.7	68.3	19.5	8.1	4.0		
Galley Common	2021	8,100	29.3	59.5	32.0		8.4		
	2017	7,848	28.1	56.9	30.6		5.2		7.3
Hartshill and Mancetter	2021	7,392	30.3	66.2	24.9		8.9		
	2017	7,086	31.3	52.1	36.1		3.6		8.3
Hillmorton	2021	7,785	37.8	55.1	23.1	15.5	6.3		
	2017	6,634	43.9	55.9	25.4	14.7	4.0		
Kenilworth Park Hill	2021	7,898	45.6	32.2	6.2	6.3	55.3		
	2017	7,855	38.3	53.1	13.0	23.3	10.6		
Kenilworth St John's	2021	7,664	49.0	40.4	12.7	31.9	13.5		1.5
	2017	7,712	45.6	42.3	10.8	39.4	4.6		2.9
Kineton and Red Horse	2021	7,565	43.5	66.6	11.2	11.0	11.2		
	2017	7,137	42.1	45.0	5.9	40.5	3.8		4.8
Kingsbury	2021	6,946	34.9	80.6	19.4				
	2017	6,955	36.0	58.8	24.4		2.9	13.8	
Lapworth and West Kenilworth	2021	7,143	43.0	47.4	9.3	10.1	19.8	13.4	
	2017	6,661	40.0	60.3	9.3	24.7	3.6		2.2
Leamington Brunswick	2021	7,875	32.0	9.8	27.2	2.9	58.5		1.6
	2017	7,914	30.7	9.6	31.9	3.2	55.3		
Leamington Clarendon	2021	7,289	45.6	22.3	42.0	24.6	8.5	2.5	
	2017	7,391	39.7	32.2	26.3	34.1	4.7		2.6
Leamington Milverton	2021	6,827	48.9	18.0	17.3	58.0	6.7		
	2017	6,870	47.3	25.9	11.8	58.8	3.6		
Leamington North	2021	8,364	40.6	18.7	21.9	50.4	7.7		1.3
	2017	8,486	24.4	28.1	43.9		3.7		
Leamington Willes	2021	7,516	40.9	9.2	34.6	1.5	54.7		
	2017	7,554	36.0	15.9	45.9	3.5	34.7		
New Bilton and Overslade	2021	7,509	30.1	33.5	40.0	16.1	10.3		
	2017	7,762	28.7	32.2	45.9	15.0	5.0		2.0
Nuneaton Abbey	2021	7,798	30.4	34.2	50.9		9.3	5.6	
	2017	7,693	32.7	24.0	67.5		8.5		
Nuneaton East	2021	8,181	44.8	57.9	11.2		26.7	4.2	
	2017	7,296	42.1	63.7	15.1		21.2		
Polesworth	2021	7,292	31.8	49.9	42.1		8.0		
	2017	6,983	33.9	45.3	50.3		4.4		
Shipston	2021	8,284	43.6	49.3	4.9	15.1	30.8		
	2017	7,727	39.8	65.7	7.4	21.1	5.7		
Southam, Stockton and Napton	2021	8,546	41.2	75.0	12.4	6.9	5.8		
	2017	7,238	36.3	70.7	19.6	4.8	4.9		
Stockingford	2021	7,409	28.6	53.8	34.1		8.5	3.7	
	2017	7,341	25.8	41.1	50.4		8.6		
Stour and The Vale	2021	6,795	47.6	52.6	4.8	36.8	5.9		
	2017	6,224	40.5	74.2	7.9	11.1	6.8		
Stratford North	2021	8,253	37.6	41.8	11.2	38.0	9.0		
	2017	7,538	35.1	28.4	9.2	24.2	5.1		33.1
Stratford South	2021	8,557	47.4	28.9	5.4	57.7	5.0		3.0
	2017	8,094	46.5	38.2	6.9	51.8	3.2		
Stratford West	2021	6,723	42.6	29.6	7.2	56.5	6.7		
	2017	6,602	41.3	31.2	6.5	59.1	3.2		
Studley	2021	7,240	39.4	48.2	6.7	40.4	4.7		
	2017	6,932	39.1	43.3	10.0	44.2	2.5		
Warwick North	2021	7,000	40.8	43.6	47.1	5.5			3.7
	2017	6,849	38.1	48.4	41.7	4.1			5.8
Warwick South	2021	7,693	44.6	37.6	20.9	14.4	26.0		1.0
	2017	7,364	38.5	49.8	17.2	20.4	6.9		5.8
Warwick West	2021	9,212	39.2	35.3	51.6	4.4	8.7		
	2017	9,039	33.7	41.5	41.6	8.8	3.6		4.5
Weddington	2021	8,829	44.9	45.1	10.1		44.8		
	2017	7,657	46.8	42.5	11.2		46.3		
Wellesbourne	2021	8,632	41.9	55.5	8.8	26.9	7.7		1.1
	2017	7,895	43.7	53.7	4.7	34.8	3.2		3.5
Whitnash	2021	7,455	34.0	16.2	26.4	1.5	7.1		48.7
	2017	7,133	33.9	10.5	17.4	1.7	9.1	13.4	47.9

West Sussex





Electoral history of West Sussex

	1973	1977	1981	1985	1989	1993	1997	2001	2005	2009	2013	2017	2021
Angmering and Findon				Blue	Blue	Blue	Blue	Blue	Blue	Blue	Blue	Blue	Blue
Arundel and Courtwick	Blue	Blue	Blue	Blue	Blue	Blue	Blue	Blue	Blue	Blue	Blue	Blue	Blue
Bersted				Blue	Blue	Orange	Orange	Red	Orange	Orange	Purple	Blue	Blue
Bewbush and Ifield West	Red	Red	Red	Red	Red	Red	Red	Red	2	Red	Red	Red	Red
Billingshurst				Blue	Blue	Orange	Blue	Blue	Blue	Blue	Blue	Blue	Blue
Bognor Regis East	Orange	Blue	Orange	Blue	Blue	Orange	Blue	Blue	Orange	Orange	Orange	Orange	Blue
Bognor Regis West and Aldwick									Blue	Orange	Blue	Blue	Blue
Bourne	Blue	Blue	Blue	Blue	Blue	Blue	Blue	Blue	Blue	Blue	Purple	Blue	Blue
Bramber Castle	Orange	Blue	Orange	Orange	Blue	Orange	Orange	Orange	Orange	Orange	Blue	Blue	Blue
Broadbridge										Orange	Orange	Blue	Blue
Broadfield				Red	Red	Red	Red	Red	Red	Blue	Red	Red	Red
Broadwater	Blue	Orange	Orange	Orange	Orange	Orange	Orange	Orange	White	Orange	Blue	Blue	Red
Burgess Hill East	Blue	Blue	Blue	Orange	Blue	Orange	Orange	Orange	2	Orange	Blue	Blue	Orange
Burgess Hill North	Blue	Blue	Orange	Orange	Orange	Orange	Orange	Orange	White	Orange	Blue	Blue	Orange
Chichester East	Blue	Blue	Blue	Blue	Blue	Blue	Blue	Blue	Orange	Orange	Blue	Blue	Blue
Chichester North	Grey			Blue	Blue	Blue	Blue	Blue	Orange	Blue	Blue	Blue	Blue
Chichester South	Orange				Orange	Orange	Orange	Blue	Orange	Blue	Blue	Blue	Green
Chichester West	Orange				Blue	Orange	Blue	Blue	Blue	Blue	Blue	Blue	Orange
Cissbury	Blue	Blue	Blue	Blue	Blue	Orange	Blue	Blue	White	Blue	Blue	Blue	Blue
Cuckfield and Lucastes	Blue	Blue	Blue	Blue	Blue	Blue	Blue	Blue	Blue	Blue	Blue	Blue	Blue
Durrington and Salvington	Blue	Blue	Orange	Orange	Blue	Orange	Orange	Orange	White	Blue	Purple	Blue	Blue
East Grinstead Meridian	Blue	Blue	Orange	Orange	Blue	Orange	Orange	Orange	2	Blue	Blue	Blue	Blue
East Grinstead South & Ashurst Wood	Blue	Blue	Blue	Blue	Orange	Orange	Orange	Orange	White	Blue	Blue	Blue	Blue
East Preston and Ferring	Blue	Blue	Blue	Blue	Blue	Blue	Blue	Blue	Blue	Blue	Blue	Blue	Blue
Felpham	Blue	Blue	Blue	Blue	Blue	Grey	Grey	Blue	Blue	Blue	Purple	Blue	Blue
Fontwell													
Goring	Blue	Blue	Blue	Blue	Blue	Blue	Blue	Blue	2	Blue	Blue	Blue	Blue
Hassocks and Burgess Hill South	Blue	Blue	Blue	Orange	Orange	Orange	Orange	Orange	Orange	Orange	Blue	Orange	Orange
Haywards Heath East	Blue	Blue	Blue	Orange	Blue	Red	Blue	Blue	Blue	Blue	Blue	Blue	Blue
Haywards Heath Town	Blue	Blue	Blue	Blue	Blue	Orange	Orange	Orange	Orange	Blue	Blue	Blue	Blue
Henfield	Grey	Blue	Blue	Blue	Blue	Blue	Blue	Blue	Blue	Blue	Blue	Blue	Blue
Holbrook													
Horsham East						Orange	Orange	Orange	Orange	Orange	Blue	Blue	Orange
Horsham Hurst	Blue	Blue	Blue	Blue	Blue	Blue	Orange	Orange	Orange	Orange	Orange	Orange	Orange
Horsham Riverside	Blue	Blue	Blue	Blue	Blue	Blue	Blue	Blue	Blue	Blue	Blue	Blue	Blue
Hurstpierpoint and Bolney				Blue	Blue	Blue	Blue	Blue	Blue	Blue	Blue	Blue	Blue
Imberdown				Blue	Blue	Orange	Blue	Blue	Blue	Orange	Blue	Blue	Grey
Lancing	Orange	Blue	Blue	Orange	Orange	Orange	Orange	Blue	Blue	Blue	Purple	Blue	Blue
Langley Green and Ifield East	Red	Red	Red	Red	Red	Red	Red	Red	Red	Red	Red	Red	Red
Lindfield and High Weald				Blue	Blue	Blue	Blue	Blue	Blue	Blue	Blue	Blue	Blue
Littlehampton East	Blue	Blue	Red	Blue	Red	Red	Red	Red	Orange	Orange	Orange	Orange	Orange
Littlehampton Town	Blue	Blue	Blue	Blue	Blue	Blue	Blue	Blue	Red	Blue	Orange	Orange	Blue
Maidenbower and Worth													
Middleton				Blue	Blue	Blue	Blue	Blue	2	Blue	Purple	Blue	Blue
Midhurst	Blue	Blue	Blue	Blue	Blue	Blue	Blue	Blue	Blue	Blue	Blue	Orange	Orange
Northbrook	Blue	Blue	Orange	Orange	Orange	Orange	Orange	Orange	White	Orange	Orange	Blue	Blue
Northgate and West Green	Red	Red	Red	Red	Red	Red	Red	Red	Red	Blue	Red	Red	Red

Electoral history of West Sussex - continued

	1973	1977	1981	1985	1989	1993	1997	2001	2005	2009	2013	2017	2021
Nyetimber	Blue	Blue	Orange	Blue	Blue	Blue	Blue	Blue	Blue	Blue	Purple	Blue	Blue
Petworth	Blue	Blue	Blue	Blue	Blue	Orange	Blue	Blue	Blue	Blue	Blue	Blue	Blue
Pound Hill	Red	Blue	Blue	Blue	Blue	Blue	Blue	Blue	Blue	Blue	Blue	Blue	Blue
Pulborough	Blue	Blue	Blue	Blue	Blue	Blue	Blue	Blue	Blue	Blue	Blue	Blue	Blue
Rother Valley	Blue	Blue	Blue	Blue	Blue	Blue	Blue	Blue	Blue	Blue	Blue	Blue	Blue
Rustington	Blue	Blue	Blue	Orange	Orange	Orange	Orange	Orange	Blue	Blue	Blue	Orange	Blue
St Leonard's Forest	Blue	Blue	Blue	Orange	Orange	Orange	Blue	Blue	Blue	Blue	Blue	Blue	Blue
Selsey	Blue	Blue	Blue	Blue	Blue	Blue	Blue	Blue	Blue	Blue	Purple	Blue	Brown
Shoreham North	Blue	Blue	Blue	Blue	Blue	Blue	Blue	Blue	Blue	Blue	Blue	Blue	Blue
Shoreham South	Blue	Blue	Grey	Blue	Blue	Blue	Blue	Blue	Blue	Blue	Purple	Blue	Blue
Sompting and North Lancing	Orange	Blue	Orange	Orange	Orange	Orange	Orange	Blue	Blue	Blue	Purple	Blue	Blue
Southgate and Gossop's Green	Red	Blue	Red	Red	Red	Red	Red	Red	White	Blue	Red	Red	Blue
Southwater and Nuthurst	Blue	Blue	Blue	Blue	Blue	Orange	Orange	Blue	Blue	Blue	Blue	Blue	Blue
Southwick	Red	Blue	Blue	Blue	Blue	Orange	Red	Red	Blue	Blue	Blue	Blue	Blue
Storrington	Blue	Blue	Blue	Blue	Blue	Orange	Blue	Blue	Blue	Blue	Blue	Blue	Blue
Tarring	Blue	Blue	Orange	Orange	Orange	Orange	Orange	Orange	White	Orange	Orange	Orange	Red
The Witterings	Blue	Blue	Blue	Blue	Blue	Blue	Blue	Blue	Blue	Blue	Blue	Blue	Blue
Three Bridges	Blue	Blue	Blue	Blue	Blue	Blue	Blue	Blue	Blue	Blue	Blue	Blue	Blue
Tilgate and Furnace Green	Red	Red	Red	Red	Red	Red	Red	Red	Blue	Blue	Blue	Blue	Blue
Worth Forest	Blue	Blue	Blue	Blue	Blue	Blue	Blue	Blue	Blue	Blue	Blue	Blue	Blue
Worthing East	Blue	Blue	Blue	Blue	Blue	Orange	Orange	Orange	Orange	Orange	Blue	Blue	Red
Worthing Pier	Blue	Blue	Orange	Blue	Blue	Orange	Blue	Orange	Blue	Orange	Blue	Blue	Red
Worthing West	Blue	Blue	Blue	Blue	Blue	Blue	Blue	Blue	Blue	Blue	Blue	Blue	Red



Angmering and Findon

Arundel and South Downs 7.05% swing Con to LD

73 77 81 85 89 93 97 01 05 09 13 17 21

***Deborah L. Urquhart Con 1,596 55.7 - 5.8**

Louisa Fowles	LD	754	26.3 + 8.3
Alison Baker	Lab	310	10.8 - 2.7
Chris Medland	Grn	207	7.2

Bognor Regis West and Aldwick

Bognor Regis and Littlehampton 1.65% swing LD to Con

73 77 81 85 89 93 97 01 05 09 13 17 21

***Ashvin Patel Con 1,825 53.4 + 5.5**

Matt Stanley	LD	1,115	32.6 + 2.2
Heather Robbins	Lab	479	14.0 + 4.7

Burgess Hill East

Mid-Sussex 8.45% swing Con to LD

73 77 81 85 89 93 97 01 05 09 13 17 21

Richard Cherry LD 1,726 43.0 +12.6

*Anne F. Jones	Con	1,478	36.9 - 4.3
Sue Jex	Lab	386	9.6 - 1.0
Ann Peace	Grn	327	8.2 + 4.2
Terence Gibbs	Ref	93	2.3

Arundel and Courtwick

61% Arundel and South Downs
39% Bognor Regis and Littlehampton
5.05% swing Con to LD

73 77 81 85 89 93 97 01 05 09 13 17 21

***Garry T. Markwell Con 1,361 52.9 - 3.4**

Nick Rusbridge	LD	517	20.1 + 6.7
Michael Ward	Lab	348	13.5 - 3.6
Richard Smith	Grn	346	13.5 + 7.8



Burgess Hill North

Mid-Sussex 14.4% swing Con to LD

73 77 81 85 89 93 97 01 05 09 13 17 21

Stuart Condie LD 1,448 40.9 +26.8

*Andrew Barrett-Miles	Con	1,354	38.2 - 2.0
Bob Foster	Grn	398	11.2 + 7.5
Pamela Haigh	Lab	342	9.7 - 4.0

Bersted

Bognor Regis and Littlehampton swing incalculable

73 77 81 85 89 93 97 01 05 09 13 17 21

Keir Greenway Con 1,040 37.7 + 4.3

Paul Wells	Ind	676	24.5
Gill Yeates	LD	633	23.0 + 3.3
Nigel Smith	Lab	409	14.8 + 0.3

Bramber Castle

Arundel and South Downs 11.15% swing Con to Lab

73 77 81 85 89 93 97 01 05 09 13 17 21

Paul Linehan Con 1,669 43.2 - 10.6

Simon Birnstingl	Lab	831	21.5 +11.7
Mike Croker	Grn	762	19.7 +12.1
Nick Hopkinson	LD	603	15.6 - 10.2

Chichester East

Chichester 2.9% swing LD to Con

73 77 81 85 89 93 97 01 05 09 13 17 21

***Simon J. Oakley Con 1,292 49.9 + 2.2**

David Betts	LD	657	25.4 - 3.6
Steve Gough	Lab	641	24.7 + 9.9

Bewbush and Ifield West

Crawley 0.35% swing Con to Lab

73 77 81 85 89 93 97 01 05 09 13 17 21

***Chris G. Oxlade Lab 1,348 47.3 + 2.1**

Martin Stone	Con	1,038	36.4 + 1.4
Richard Kail	Grn	365	12.8 + 9.5
Lawrence Mallinson	LD	98	3.4 - 1.9

Broadbridge

Horsham 6.25% swing Con to LD

73 77 81 85 89 93 97 01 05 09 13 17 21

***Christian R. Mitchell Con 1,837 51.2 - 6.7**

Belinda Walters	LD	1,010	28.1 + 5.8
Catherine Ross	Grn	434	12.1 + 5.7
Joanne Kavanagh	Lab	307	8.6 + 0.8

Chichester North

Chichester 2.95% swing Con to LD

73 77 81 85 89 93 97 01 05 09 13 17 21

***Jeremy C. Hunt Con 2,035 51.7 - 4.3**

Charlie Hastain	LD	909	23.1 + 1.6
George Hibberd	Grn	497	12.6 + 5.7
Sarah Lishman	Lab	497	12.6 + 3.9

Billingshurst

Horsham 9.8% swing Con to Lab

73 77 81 85 89 93 97 01 05 09 13 17 21

***Amanda J. Jupp Con 2,051 53.0 - 10.3**

Christopher Henson	Lab	723	18.7 + 9.3
Chris Geeson	LD	719	18.6 + 0.4
Emma Rothwell	Grn	375	9.7

Broadfield

Crawley 6.5% swing Lab to Con

73 77 81 85 89 93 97 01 05 09 13 17 21

***Brian J. Quinn Lab 1,539 52.5 - 2.4**

Craig Burke	Con	1,124	38.3 +10.6
Parveen Khan	LD	271	9.2 + 6.1

Chichester South

Chichester 23.1% swing Con to Grn

73 77 81 85 89 93 97 01 05 09 13 17 21

Sarah Sharp Grn 2,183 57.3 +29.7

Simon Lloyd-Williams	Con	1,189	31.2 - 16.5
Juliet Johnson	Ind	204	5.4
Adam Brown	Ind	179	4.7
Mark Crossman	Ref	55	1.4

Bognor Regis East

Bognor Regis and Littlehampton 4.65% swing LD to Con

73 77 81 85 89 93 97 01 05 09 13 17 21

***Francis R.J. Oppler LD 689 31.7 - 7.0**

Steve Reynolds	Con	612	28.2 + 2.3
Steve Goodheart	Ind	329	15.1 + 6.4
Roger Nash	Lab	285	13.1 - 1.2
Chloe Wilkinson	Grn	136	6.3 + 3.0
Phil Woodall	Ind	123	5.7

Broadwater

Worthing East and Shoreham 7.25% swing Con to Lab

73 77 81 85 89 93 97 01 05 09 13 17 21

Dawn Smith Lab 1,631 45.8 +12.1

*Bryan W. Turner	Con	1,410	39.6 - 2.4
Richard Battson	Grn	309	8.7 + 2.3
John Apsey	LD	215	6.0 - 5.9



Chichester West

Chichester 14.45% swing Con to LD

73 77 81 85 89 93 97 01 05 09 13 17 21

Julian Joy LD 1,417 35.3 + 8.8

Bob Hayes	Con	1,414	35.3 - 20.1
Gregory Fielder	Ind	727	18.1
James Hobson	Lab	420	10.5 + 3.4
Andrew Emerson	Patria	32	0.8 + 0.3

Cissbury

79% Worthing East and Shoreham
21% Worthing West 3.0% swing Con to Lab



*Elizabeth Sparkes	Con	2,320	64.8	- 1.1
Ibsha Choudhury	Lab	550	15.4	+ 4.9
Julie Dawe	Grn	347	9.7	+ 5.0
Iona Harte	LD	323	9.0	- 3.7
Mick Clark	FBM	38	1.1	

Cuckfield and Lucastes

Mid-Sussex 3.2% swing Con to LD



*Pete J.J. Bradbury	Con	1,740	46.1	- 11.1
Alison Rees	LD	759	20.1	- 4.7
Paul Kenny	Lab	586	15.5	+ 5.5
Allan Murray	Grn	548	14.5	+ 6.5
Richard Rap	Ref	144	3.8	

Durrington and Salvington

Worthing West 1.55% swing Con to Lab



*Noel A. Atkins	Con	1,736	56.2	+ 5.1
Helen Silman	Lab	648	21.0	+ 8.2
Emma Norton	LD	449	14.5	- 6.2
James Darrall	Grn	255	8.3	+ 3.8

East Grinstead Meridian

Mid-Sussex swing incalculable



*Liz A. Bennett	Con	1,532	54.4	- 10.7
Norman Mockford	Ind	357	12.7	
Andrew Lane	LD	350	12.4	+ 1.2
David Wilbrahim	Lab	300	10.7	- 1.9
Alexandra Langridge	Grn	276	9.8	+ 3.5

East Grinstead South and Ashurst Wood

Mid-Sussex 2.7% swing Con to LD



*Jacquie Russell	Con	1,699	51.8	- 4.0
Amanda Clark	LD	806	24.6	+ 1.4
Laura Buonocore	Grn	389	11.9	+ 3.0
Stephen Pritchard	Lab	292	8.9	+ 1.7
Dave MacQuire	Ref	92	2.8	

East Preston and Ferring

Worthing West 1.9% swing Con to Lab



*Roger C. Elkins	Con	2,830	67.2	- 4.8
Steve McConnell	Lab	437	10.4	- 1.0
John Richards	LD	425	10.1	- 0.2
Elizabeth Hammond	Grn	380	9.0	
Karen Pearson	FBM	139	3.3	

Felpham

Bognor Regis and Littlehampton swing incalculable



John Charles	Con	1,642	52.4	- 12.5
Richard Parker	Ind	629	20.1	
Samantha-Jayne Staniforth	LD	323	10.3	+ 2.2
Rebecca Rowland	Grn	283	9.0	+ 5.3
Lynne Armstrong	Lab	256	8.2	- 0.3

Fontwell

Arundel and South Downs
19.65% swing Con to Grn



Trevor Bence	Con	1,618	49.9	- 13.8
Paul Ayling	Grn	1,157	35.7	+25.5
Jane Mote	Lab	353	10.9	+ 2.6
Jeannie Dunning	FBM	80	2.5	
Sarah Welch	TUSC	37	1.1	

Goring

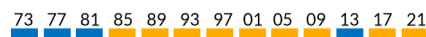
Worthing West 6.5% swing Con to Lab



*Steve G. Waight	Con	1,949	57.5	- 3.8
Jim Deen	Lab	784	23.1	+ 9.2
Trevor Hopkins	Grn	440	13.0	+ 6.8
Robin Rogers	LD	214	6.3	- 5.0

Hassocks and Burgess Hill South

86% Arundel and South Downs
14% Mid-Sussex 17.65% swing Con to LD



*Kirsty Lord	LD	2,818	61.9	+23.0
Alexander Slimmons	Con	1,184	26.0	- 12.3
Fred Burns	Lab	551	12.1	- 1.7

Haywards Heath East

Mid-Sussex 2.45% swing Con to Lab



*Stephen R. Hillier	Con	1,493	49.1	- 2.4
Richard Whiting	Lab	623	20.5	+ 2.5
George Smith	LD	468	15.4	- 1.7
Deanna Nicholson	Grn	457	15.0	+ 9.2

Haywards Heath Town

Mid-Sussex 6.05% swing Con to LD



*Sujan L. Wickremaratchi	Con	1,375	37.8	- 10.0
Stephanie Inglesfield	LD	1,257	34.5	+ 2.1
Gregory Mountain	Lab	553	15.2	+ 0.7
Michael Miller	Grn	365	10.0	+ 4.7
Jonathan Lea	DemN	90	2.5	

Henfield

Arundel and South Downs
13.75% swing Con to Lab



Sarah Payne	Con	2,117	53.3	- 17.1
Fiona Ayres	Lab	944	23.8	+10.4
Celia Emmotty	Grn	608	15.3	
David Epps	LD	303	7.6	- 8.6

Holbrook

Horsham 19.35% swing Con to LD



Andrew Baldwin	Con	1,660	45.8	- 17.1
Ruth Fletcher	LD	1,537	42.4	+21.6
Ray Chapman	Lab	431	11.9	+ 1.9



Horsham East

Horsham 9.05% swing Con to LD



Jay Mercer	LD	1,490	41.2	+ 8.1
Ross Dye	Con	1,388	38.4	- 10.0
Gerad Kavanagh	Lab	433	12.0	+ 3.7
Ferial MacTavish	Grn	302	8.4	+ 4.3

Horsham Hurst

Horsham 6.9% swing Con to LD



*Nigel P.S. Dennis	LD	2,406	59.6	+ 6.9
David Thompson	Con	1,012	25.1	- 6.9
Carol Hayton	Lab	617	15.3	+ 3.4

Horsham Riverside

Horsham 2.35% swing Con to LD



John Milne	LD	1,653	46.0	+ 2.4
Tony Hogben	Con	1,244	34.6	- 2.3
David Hide	Lab	489	13.6	+ 3.1
Jim Duggan	Peace	208	5.8	+ 2.6

Hurstpierpoint and Bolney

83% Arundel and South Downs
14% Mid-Sussex 8.05% swing Con to LD



*Joy A. Dennis	Con	1,774	41.0	- 8.7
Fiona Jackson	LD	1,482	34.2	+ 7.4
Nick Dearden	Grn	534	12.3	+ 4.7
Alison Whelan	Lab	418	9.7	- 1.1
Baron Von Thunderclap	OMRL	122	2.8	+ 1.7



Imberdown

47% Horsham, 53% Mid-Sussex
15.9% swing Con to Ind



Ian Gibson	Ind	1,843	53.1	+21.1
Norman Webster	Con	1,286	37.1	- 10.7
Daniel Everett	Lab	316	9.1	+ 3.0
Barry Noldart	FBM	25	0.7	

Lancing

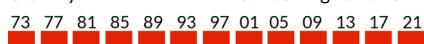
Worthing East and Shoreham
7.0% swing Con to Lab



Andy McGregor	Con	1,632	48.8	+ 4.4
Lee Cowen	Lab	1,203	36.0	+18.4
Doris Martin	LD	264	7.9	- 9.5
Russell Whiting	Grn	243	7.3	- 6.7

Langley Green and Ifield East

Crawley
3.7% swing Lab to Con



Alison Cornell	Lab	1,502	41.7	- 6.6
Donald Butterfield	Con	1,340	37.2	+ 0.8
Naeem Shahzad	LD	511	14.2	+ 9.3
Iain Dickson	Grn	245	6.8	+ 3.6

Lindfield and High Weald

Mid-Sussex
14.55% swing LD to Con



Garry Wall	Con	2,016	43.9	- 14.6
Anne-Marie Cooke	LD	1,393	30.3	+14.5
David Woolley	Grn	779	17.0	+ 4.0
Tim Weekes	Lab	403	8.8	- 0.5

Littlehampton East

80% Bognor Regis and Littlehampton
20% Worthing West
2.2% swing Con to LD

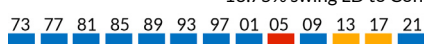


*James M.M. Walsh	LD	1,575	46.6	+ 1.9
Mike Clayden	Con	1,283	38.0	- 2.5
Freddie Tandy	Lab	318	9.4	- 1.7
Joseph Downie	Grn	203	6.0	+ 2.3



Littlehampton Town


Bognor Regis and Littlehampton
13.75% swing LD to Con



David Britton	Con	971	37.2	+ 5.2
Alan Butcher	Lab	677	26.0	+ 4.9
William Tilbrook	LD	452	17.3	- 22.3
*Ian J.R. Buckland	Ind	307	11.8	
Lilias Cheyne	Grn	200	7.7	+ 2.8

Maidenbower and Worth

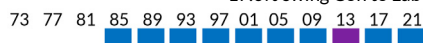
Crawley
2.3% swing Con to Lab



*Bob Lanzer	Con	2,234	64.6	- 0.5
Carlos Castro	Lab	762	22.0	+ 4.1
Sally-Claire Fadelle	Grn	318	9.2	+ 6.3
Mike Sargent	LD	146	4.2	- 5.5

Middleton

Bognor Regis and Littlehampton
17.0% swing Con to Lab



*Jacky Pendleton	Con	1,799	55.4	- 10.4
Amanda Worne	LD	1,024	31.5	+23.6
Helen Pengelly	Grn	205	6.3	+ 1.2
Berni Millam	Lab	177	5.4	- 3.2
Tricia Wales	FBM	44	1.4	

Midhurst

Chichester
13.75% swing Con to LD



Kate O'Kelly	LD	2,123	57.1	+22.3
Oliver Vickery	Con	1,436	38.6	+ 5.2
Don Fraser	Lab	159	4.3	

Northbrook

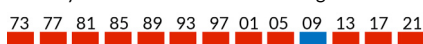
Worthing West
8.45% swing Con to Lab



*Sean McDonald	Con	1,507	49.7	- 0.1
Ingrid Allan	Lab	930	30.6	+16.8
Nick Wiltshire	LD	342	11.3	- 8.3
Joe Pearce	Grn	256	8.4	+ 3.3

Northgate and West Green

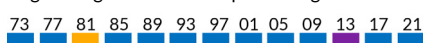
Crawley
4.25% swing Lab to Con



Natalie Pudaloff	Lab	1,309	43.6	- 5.8
Jan Tarrant	Con	1,139	37.9	+ 2.7
Karen Sudan	Ind	320	10.6	
David Anderson	LD	237	7.9	+ 2.9

Nyetimber

Bognor Regis and Littlehampton swing incalculable



*Dawn Hall	Con	1,489	44.5	- 13.0
David Huntley	Ind	1,337	40.0	
Carol Birch	Grn	309	9.2	+ 3.1
David Meagher	Lab	211	6.3	- 1.8

Petworth

37% Arundel and South Downs
63% Chichester
3.05% swing Con to LD



*Janet E. Duncton	Con	2,335	66.8	- 7.5
Fred Lerche-				
Lerchenborg	LD	514	14.7	- 2.4
Philip Maber	Grn	335	9.6	
Jonathan Rodell	Lab	310	8.9	

Pound Hill

Crawley
6.75% swing Con to Lab



*Richard D. Burrett	Con	1,645	60.1	- 5.9
Bob Noyce	Lab	730	26.7	+ 7.6
Cyril Gambrell	Grn	288	10.5	+ 6.3
Clive Trott	LD	74	2.7	- 4.4

Pulborough

Arundel and South Downs
swing incalculable



Charlotte Kenyon	Con	2,303	57.8	- 7.9
Jon Campbell	Grn	577	14.5	
Alex Beveridge	LD	546	13.7	- 3.6
Nick Dalton	Lab	440	11.0	+ 1.4
Jo Hughes	FBM	118	3.0	

Rother Valley

18% Arundel and South Downs
82% Chichester
swing incalculable



Tom Richardson	Con	2,105	61.7	- 7.8
Tim Young	Grn	651	19.1	
Jill Hilliard	LD	408	12.0	- 8.6
Juliette Reynolds	Lab	250	7.3	- 2.5



Rustington


Worthing West
23.95% swing LD to Con



Alison Cooper	Con	2,629	64.6	+21.3
Jamie Bennett	LD	790	19.4	- 26.6
Nigel Stapley	Lab	404	9.9	+ 4.4
Faye Mackenzie	Grn	248	6.1	

St Leonard's Forest

Horsham
10.15% swing Con to LD



Katie Nagel	Con	1,418	54.6	- 7.5
Sam Raby	LD	787	30.3	+12.8
Sara Loewenthal	Lab	394	15.2	+ 4.9



Selsey

Chichester 22.15% swing Con to All



Donna Johnson All **1,733** **60.1** +32.8
 David Shakespeare Con 1,150 39.9 - 11.5

Shoreham North

Worthing East and Shoreham



Emma Evans Con **1,648** **41.7** - 9.6
 Deborah Stainforth Lab 1,482 37.5 +15.3
 Nico Kearns LD 460 11.6 + 2.6
 Anne Younger Grn 364 9.2 + 1.2

Shoreham South

Worthing East and Shoreham 9.25% swing Con to Lab



***Kevin Boram** Con **1,671** **38.0** - 8.3
 Catherine Arnold Lab 1,544 35.2 +10.2
 Leslie Groves-Williams Grn 906 20.6 + 9.6
 Neville Pressley LD 301 6.9 - 3.6

Sompting and North Lancing

Worthing East and Shoreham 1.6% swing Lab to Con



Carson Albury Con **2,009** **58.9** + 7.2
 Cathy Glynn-Davies Lab 745 21.8 + 3.9
 Lynn Finnigan Grn 301 8.8 + 4.7
 Steve Male LD 290 8.5 - 1.2
 Mike Glennon FBM 66 1.9



Southgate and Gossops Green

Crawley 3.05% swing Lab to Con



Zack Ali Con **1,784** **45.8** + 1.6
 *Michael G. Jones Lab 1,574 40.4 - 4.5
 Robin Fitton Grn 243 6.2 + 1.6
 Andrew Eastman LD 203 5.2
 Colin Thornback Ref 92 2.4

Southwater and Nuthurst

Horsham 5.5% swing Con to LD



***Nigel P.S. Jupp** Con **1,807** **49.2** - 5.9
 Nick Grant LD 1,112 30.3 + 5.1
 Morag Warrack Grn 422 11.5 + 4.7
 Kevin O'Sullivan Lab 330 9.0 + 2.2

Southwick

Worthing East and Shoreham 3.4% swing Con to Lab



Angus Dunn Con **1,751** **50.9** - 0.7
 Steve Gilbert Lab 1,200 34.9 + 6.1
 Patrick Ginnelly Grn 258 7.5 + 2.6
 Ian Jones LD 228 6.6 - 0.9

Storrington

Arundel and South Downs swing incalculable



***Paul A. Marshall** Con **2,594** **56.9** - 5.1
 Claudia Fisher Grn 1,294 28.4
 James Ross Lab 420 9.2 - 0.6
 Ian Miles LD 250 5.5 - 14.8



Tarring

37% Worthing East and Shoreham 63% Worthing West 13.15% swing LD to Lab



Henna Chowdhury Lab **1,221** **31.3** +16.4
 Edward Crouch Con 1,193 30.5 - 4.3
 Hazel Thorpe LD 1,114 28.5 - 9.9
 Stephen Carleysmith Grn 301 7.7 + 2.5
 Marco Di Paola Liber 78 2.0

The Witterings

Chichester 6.9% swing Con to Grn



***Pieter J.A. Montyn** Con **2,187** **65.0** - 3.5
 Lucinda House Grn 505 15.0 +10.3
 Sue Milnes LD 315 9.4 - 1.0
 Susan Walsh Lab 309 9.2 + 0.6
 Pat Hunt FBM 48 1.4

Three Bridges

Crawley 0.5% swing Lab to Con



Brenda Burgess Con **1,624** **47.0** + 2.0
 Linda Gregory Lab 1,412 40.9 + 1.0
 Danielle Kail Grn 283 8.2 + 4.1
 Paul Taylor-Burr LD 136 3.9 - 1.8

Tilgate and Furnace Green

Crawley 2.45% swing Con to Lab



***Duncan Crow** Con **1,989** **56.7** - 1.4
 Colin Lloyd Lab 1,163 33.2 + 3.5
 Tom Coombes Grn 254 7.2 + 4.8
 Harry Old LD 99 2.8 - 2.3

Worthing Forest

96% Horsham, 4% Mid-Sussex 11.05% swing Con to Grn

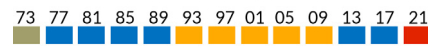


Bruce Forbes Con **2,082** **57.5** - 7.1
 Jenny Edwards Grn 798 22.1 +15.0
 Cavan Wood LD 363 10.0 - 3.9
 Carole Steggles Ind 292 8.1
 Dominic Moorhouse Ref 83 2.3



Worthing East

Worthing East and Shoreham, Worthing West 7.95% swing Con to Lab



Caroline Baxter Lab **1,669** **48.6** +11.1
 Alex Harman Con 1,154 33.6 - 4.8
 Jo Paul Grn 392 11.4 + 4.6
 Yvonne Leonard LD 217 6.3 - 4.5



Worthing Pier

Worthing West 4.45% swing Con to Lab



John Turley Lab **1,276** **39.2** + 8.1
 *Michael A. Cloake Con 1,185 36.4 - 0.8
 Ian Davey Grn 558 17.1 - 2.1
 Christine Brown LD 236 7.3 0.0



Worthing West

Worthing West 18.55% swing Con to Lab



Beccy Cooper Lab **1,824** **48.5** +26.7
 *Paul D. High Con 1,540 40.9 - 10.4
 Sonya Mallin Grn 285 7.6 - 1.5
 Christopher Woodward Ind 114 3.0

Summary of results: West Sussex

	Year	Elec	%Poll	Con	Lab	LD	Grn	Ind	Other
Angmering and Findon	2021	9,118	31.7	55.7	10.8	26.3	7.2		
	2017	8,318	34.3	61.5	13.5	18.0			7.0
Arundel and Courtwick	2021	8,352	31.1	52.9	13.5	20.1	13.5		
	2017	7,029	31.6	56.3	17.1	13.4	5.7		7.4
Bersted	2021	10,351	26.9	37.7	14.8	23.0		24.5	
	2017	9,603	28.1	33.4	14.5	19.7	3.9	10.0	18.5
Bewbush and Ifield West	2021	9,110	34.6	36.4	47.3	3.4	12.8		
	2017	9,043	25.4	35.0	45.2	5.3	3.3		11.3
Billingshurst	2021	10,419	37.4	53.0	18.7	18.6	9.7		
	2017	9,231	32.5	63.3	9.4	18.2			9.0
Bognor Regis East	2021	10,362	21.2	28.2	13.1	31.7	6.3	20.8	
	2017	9,643	25.8	25.9	14.3	38.7	3.3	8.7	9.1
Bognor Regis West and Aldwick	2021	10,397	33.2	53.4	14.0	32.6			
	2017	9,959	36.0	47.9	9.3	30.4	4.1		8.3
Bourne	2021	10,118	36.5	50.9	9.2	29.0	10.9		
	2017	9,607	35.2	40.2	7.8	19.5	6.9		25.6
Bramber Castle	2021	9,179	42.4	43.2	21.5	15.6	19.7		
	2017	9,090	37.8	53.8	9.8	25.8	7.6		3.1
Broadbridge	2021	9,812	37.0	51.2	8.6	28.1	12.1		
	2017	8,984	32.2	57.9	7.6	22.3	6.4		5.8
Broadfield	2021	9,161	32.4	38.3	52.5	9.2			
	2017	9,034	26.4	27.7	54.9	3.1	3.2		11.2
Broadwater	2021	9,533	38.1	39.6	45.8	6.0	8.7		
	2017	9,413	32.6	42.0	33.7	11.9	6.4		6.0
Burgess Hill East	2021	10,178	39.6	36.9	9.6	43.0	8.2		2.3
	2017	9,368	37.3	41.2	10.6	30.4	4.0	8.2	5.6
Burgess Hill North	2021	9,948	35.9	38.2	9.7	40.9	11.2		
	2017	9,955	34.0	40.2	13.7	14.1	3.7	24.1	4.3
Chichester East	2021	9,320	28.2	49.9	24.7	25.4			
	2017	8,660	27.6	47.7	14.8	29.0	8.5		
Chichester North	2021	9,979	39.8	51.7	12.6	23.1	12.6		
	2017	9,150	38.0	56.0	8.7	21.5	6.9	2.6	4.3
Chichester South	2021	9,996	38.5	31.2			57.3	10.1	1.4
	2017	9,667	35.3	47.7	8.5	16.1	27.6		
Chichester West	2021	9,747	41.4	35.3	10.5	35.3		18.1	0.8
	2017	9,624	41.0	55.4	7.1	26.5	6.1		4.4
Cissbury	2021	8,845	40.8	64.8	15.4	9.0	9.7		1.1
	2017	8,815	38.3	65.9	10.5	12.7	4.7		6.1
Cuckfield and Lucastes	2021	9,512	40.0	46.1	15.5	20.1	14.5		3.8
	2017	8,885	32.3	57.2	10.0	24.8	8.0		
Durrington and Salvington	2021	9,817	31.8	56.2	21.0	14.5	8.3		
	2017	9,791	31.1	51.1	12.8	20.7	4.5		10.9
East Grinstead Meridian	2021	8,841	32.1	54.4	10.7	12.4	9.8	12.7	
	2017	8,927	26.2	65.1	12.6	11.2	6.3		4.8
East Grinstead South and Ashurst Wood	2021	9,460	34.9	51.8	8.9	24.6	11.9		2.8
	2017	9,206	29.3	55.8	7.2	23.2	8.9		4.8
East Preston and Ferring	2021	10,496	40.6	67.2	10.4	10.1	9.0		3.3
	2017	10,140	41.0	72.0	11.4	10.3			6.3
Felpham	2021	9,802	32.2	52.4	8.2	10.3	9.0	20.1	
	2017	9,148	31.1	64.9	8.5	8.1	3.7	14.9	
Fontwell	2021	10,208	32.0	49.9	10.9		35.7		3.6
	2017	9,309	31.9	63.7	8.3	10.2	10.2		7.5
Goring	2021	8,783	38.9	57.5	23.1	6.3	13.0		
	2017	8,580	38.0	61.3	13.9	11.3	6.2		7.3
Hassocks and Burgess Hill South	2021	9,451	48.3	26.0	12.1	61.9			
	2017	9,149	43.5	38.4	13.8	38.9	4.4		4.6
Haywards Heath East	2021	8,862	34.6	49.1	20.5	15.4	15.0		
	2017	8,456	30.2	51.5	18.0	17.1	5.8		7.6
Haywards Heath Town	2021	9,320	39.4	37.8	15.2	34.5	10.0		2.5
	2017	8,657	35.3	47.8	14.5	32.4	5.3		

Summary of results: West Sussex - continued

	Year	Elec	%Poll	Con	Lab	LD	Grn	Ind	Other
Henfield	2021	9,090	43.9	53.3	23.8	7.6	15.3		
	2017	8,497	34.3	70.4	13.4	16.2			
Holbrook	2021	9,016	40.5	45.8	11.9	42.4			
	2017	8,671	36.2	62.9	10.0	20.8			6.3
Horsham East	2021	8,911	40.9	38.4	12.0	41.2	8.4		
	2017	8,873	39.8	48.4	8.3	33.1	4.1		6.1
Horsham Hurst	2021	9,077	44.7	25.1	15.3	59.6			
	2017	8,573	42.2	32.0	11.9	52.7			3.3
Horsham Riverside	2021	9,260	39.0	34.6	13.6	46.0			5.8
	2017	8,459	35.8	36.9	10.5	43.6			9.0
Hurstpierpoint and Bolney	2021	10,260	42.5	41.0	9.7	34.2	12.3		2.8
	2017	9,715	37.8	49.7	10.8	26.8	7.6		5.0
Imberdown	2021	8,940	38.9	37.1	9.1			53.1	0.7
	2017	8,827	35.0	47.8	6.1	7.0	3.4	32.0	3.7
Lancing	2021	10,006	33.7	48.8	36.0	7.9	7.3		
	2017	10,008	31.2	44.4	17.6	17.4	14.0		6.4
Langley Green and Ifield East	2021	9,947	33.8	37.2	41.7	14.2	6.8		
	2017	9,400	29.6	36.4	48.3	4.9	3.2		7.3
Lindfield and High Weald	2021	10,205	45.5	43.9	8.8	30.3	17.0		
	2017	9,952	38.3	58.5	9.3	15.8	13.0		3.4
Littlehampton East	2021	10,200	25.7	38.0	9.4	46.6	6.0		
	2017	9,968	32.3	40.5	11.1	44.7	3.7		
Littlehampton Town	2021	10,293	25.7	37.2	26.0	17.3	7.7	11.8	
	2017	9,805	29.4	32.0	21.1	39.6	4.9	2.4	
Maidenbower and Worth	2021	9,101	38.6	64.6	22.0	4.2	9.2		
	2017	8,818	34.2	65.1	17.9	9.7	2.9		4.4
Middleton	2021	9,203	35.5	55.4	5.4	31.5	6.3		1.4
	2017	8,835	33.8	65.8	8.6	7.9	5.1	6.0	6.6
Midhurst	2021	8,812	42.4	38.6	4.3	57.1			
	2017	8,691	41.8	33.4		34.8	3.1	28.6	
Northbrook	2021	10,247	30.1	49.7	30.6	11.3	8.4		
	2017	8,893	29.4	49.8	13.8	19.6	5.1		11.7
Northgate and West Green	2021	9,166	33.2	37.9	43.6	7.9		10.6	
	2017	8,069	30.0	35.2	49.4	5.0	4.1		6.4
Nyetimber	2021	9,580	35.2	44.5	6.3		9.2	40.0	
	2017	9,311	37.3	57.5	8.1	10.5	6.1		17.9
Petworth	2021	9,756	36.2	66.8	8.9	14.7	9.6		
	2017	9,661	35.8	74.3		17.1		3.8	4.8
Pound Hill	2021	7,715	35.9	60.1	26.7	2.7	10.5		
	2017	6,579	33.0	66.0	19.1	7.1	4.2		3.5
Pulborough	2021	10,112	39.6	57.8	11.0	13.7	14.5		3.0
	2017	9,571	36.8	65.7	9.6	17.3			7.4
Rother Valley	2021	8,719	39.6	61.7	7.3	12.0	19.1		
	2017	8,590	34.8	69.5	9.8	20.6			
Rustington	2021	9,975	41.3	64.6	9.9	19.4	6.1		
	2017	9,737	44.0	43.3	5.5	46.0			5.1
St Leonard's Forest	2021	7,866	33.4	54.6	15.2	30.3			
	2017	6,280	30.2	62.1	10.3	17.5			10.1
Selsey	2021	8,724	33.4	39.9					60.1
	2017	8,683	33.1	51.4	7.3	3.4	2.7	27.3	7.9
Shoreham North	2021	10,111	39.8	41.7	37.5	11.6	9.2		
	2017	9,971	33.8	51.3	22.2	9.0	8.0		9.5
Shoreham South	2021	9,501	46.9	38.0	35.2	6.9	20.6		
	2017	9,340	37.9	46.3	25.0	10.5	11.0		7.1
Sompting and North Lancing	2021	10,169	33.9	58.9	21.8	8.5	8.8		1.9
	2017	10,214	33.2	51.7	17.9	9.7	4.1		16.6
Southgate and Gossops Green	2021	9,940	39.5	45.8	40.4	5.2	6.2		2.4
	2017	9,759	35.4	44.2	44.9		4.6		6.3
Southwater and Nuthurst	2021	9,869	37.5	49.2	9.0	30.3	11.5		
	2017	9,463	30.2	55.1	6.8	25.2	6.8		6.2
Southwick	2021	9,266	37.6	50.9	34.9	6.6	7.5		
	2017	9,293	31.4	51.6	28.8	7.5	4.9		7.2

Summary of results: West Sussex - continued

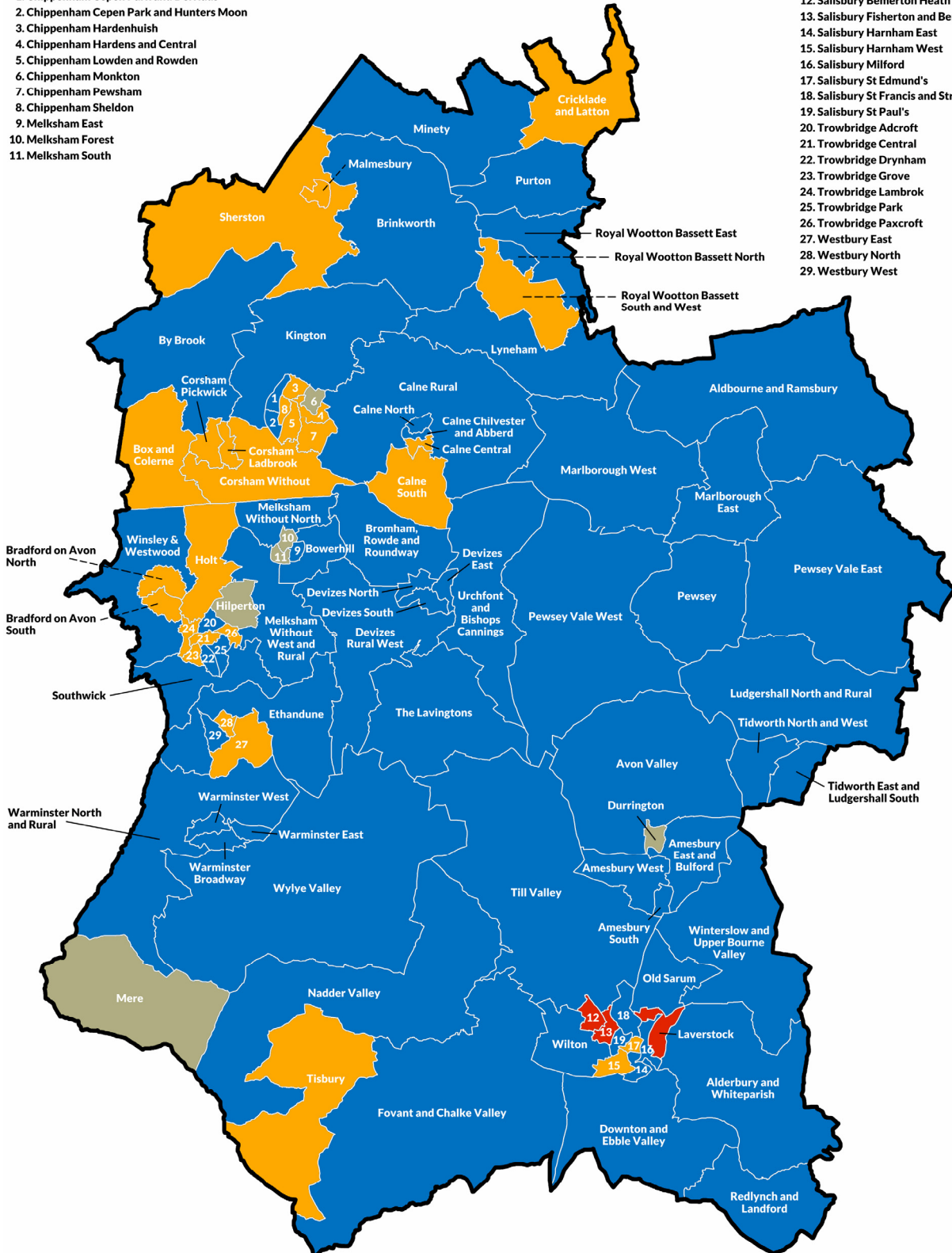
	Year	Elec	%Poll	Con	Lab	LD	Grn	Ind	Other
Storrington	2021	10,527	43.4	56.9	9.2	5.5	28.4		
	2017	10,139	38.0	62.0	9.8	20.3			7.8
Tarring	2021	9,988	39.6	30.5	31.3	28.5	7.7		2.0
	2017	9,911	34.3	34.8	14.9	38.4	5.2		6.7
The Witterings	2021	9,439	35.8	65.0	9.2	9.4	15.0		1.4
	2017	9,161	35.8	68.5	8.6	10.4	4.7		7.9
Three Bridges	2021	8,672	39.6	47.0	40.9	3.9	8.2		
	2017	8,359	34.7	45.0	39.9	5.7	4.1		5.3
Tilgate and Furnace Green	2021	8,980	39.5	56.7	33.2	2.8	7.2		
	2017	8,884	37.5	58.1	28.7	5.1	2.4		5.6
Worth Forest	2021	10,634	34.3	57.5		10.0	22.1	8.1	2.3
	2017	10,049	29.8	64.6	9.4	13.9	7.1		4.9
Worthing East	2021	9,329	37.4	33.6	48.6	6.3	11.4		
	2017	9,106	34.6	38.4	37.5	10.8	6.8		6.4
Worthing Pier	2021	9,712	33.9	36.4	39.2	7.3	17.1		
	2017	9,554	33.7	37.2	31.1	7.3	19.2		5.2
Worthing West	2021	8,988	44.0	40.9	48.5		7.6	3.0	
	2017	8,910	35.1	51.3	21.8	11.9	9.1		6.0

Wiltshire



1. Chippenham Cepem Park and Derriads
2. Chippenham Cepem Park and Hunters Moon
3. Chippenham Hardenhuish
4. Chippenham Hardens and Central
5. Chippenham Lowden and Rowden
6. Chippenham Monkton
7. Chippenham Pewsham
8. Chippenham Sheldon
9. Melksham East
10. Melksham Forest
11. Melksham South

12. Salisbury Bemerton Heath
13. Salisbury Fisherton and Bemerton
14. Salisbury Harnham East
15. Salisbury Harnham West
16. Salisbury Milford
17. Salisbury St Edmund's
18. Salisbury St Francis and Stratford
19. Salisbury St Paul's
20. Trowbridge Adcroft
21. Trowbridge Central
22. Trowbridge Drynham
23. Trowbridge Grove
24. Trowbridge Lambrook
25. Trowbridge Park
26. Trowbridge Paxcroft
27. Westbury East
28. Westbury North
29. Westbury West



Aldbourne and Ramsbury

Devizes



*James H. Sheppard	Con	1,194	64.4
Charlie O'Farrell	Grn	279	15.1
Rodney I. Cleasby	LD	199	10.7
George H. Cheese	Lab	181	9.8

Alderbury and Whiteparish


Salisbury



*Richard Britton	Con	1,208	59.6
Martin W. Plimsoll	Grn	331	16.3
Colin R. Baxter	LD	315	15.5
Olivia McLennan	Lab	173	8.5

Amesbury East and Bulford

56% Devizes, 44% Salisbury



Mark G. Verbinnen	Con	698	67.9
Ian A. Jones	Lab	176	17.1
Marcus Mann	LD	106	10.3
Sue Wright	Grn	48	4.7

Amesbury South


Salisbury



*Rob Yuill	Con	664	65.0
Tony J. Mears	Lab	223	21.8
Michael R. Pope	Grn	70	6.9
Andrew North	LD	65	6.4

Amesbury West


Salisbury



Monica Devendran	Con	860	65.2
Timothy R. Sedgwick-Jell	Lab	205	15.5
Di Cross	Grn	139	10.5
Dominique C. Hall	LD	115	8.7

Avon Valley


Devizes



Ian C.D. Blair-Pilling	Con	697	67.7
Alan S. Wood	Ind	149	14.5
Lesley A. Jupp	Grn	96	9.3
Elizabeth F. Genner	LD	88	8.5

Bowerhill


Chippenham



Nick Holder	Con	799	76.0
Malcolm G. Hewson	LD	253	24.0

Box and Calerne

North Wiltshire



*Brian G.F. Mathew	LD	1,260	65.6
Sheila G. Parker	Con	662	34.4

Bradford-on-Avon North


Chippenham



Tim Trimble	LD	1,000	48.2
Simon McNeill-Ritchie	Ind	447	21.6
Roy A. Hayward	Con	428	20.7
John R. Pearce	Grn	198	9.6

Bradford-on-Avon South

Chippenham



*Sarah Gibson	LD	1,591	74.8
Clive Hilton	Con	536	25.2

Brinkworth


North Wiltshire



Elizabeth B. Threlfall	Con	1,114	51.1
Chris Hurst	LD	993	45.5
Philip K.G. Balfour	Lab	75	3.4

Bromham, Rowde and Roundway

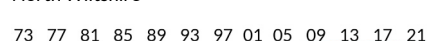
Devizes



Laura E. Mayes	Con	1,118	64.0
Mark D.W. Mangham	LD	474	27.2
William M. Wescott	Lab	154	8.8

By Brook

North Wiltshire



Nick Botterill	Con	935	61.6
Lesley C.S. Bennett	LD	301	19.8
Rosie Howell	Grn	185	12.2
Peter N. Baldrey	Lab	96	6.3

Calne Central


North Wiltshire



*Ian L. Thorn	LD	863	54.1
Brent Slater	Con	527	33.1
John Boaler	Lab	124	7.8
Lindsay A. Woodman	Grn	80	5.0

Calne Chilvester and Abberd


North Wiltshire



*Tony Trotman	Con	574	47.0
Robert M. Merrick	LD	332	27.2
Sue Pitman	Lab	179	14.7
Daniel B. McAuley	Grn	136	11.1

Calne North

North Wiltshire



*Tom Rounds	Con	480	43.4
Glenis J. Ansell	LD	386	34.9
Jon Fisher	Lab	178	16.1
Arthur J. McAuley	Grn	61	5.5

Calne Rural


North Wiltshire



Ashley O'Neill	Con	1,199	60.6
Declan A.W. Boore	LD	286	14.4
John F. Barnes	Lab	270	13.6
Hugh Pilcher-Clayton	Grn	225	11.4

Calne South

North Wiltshire



Sam Pearce-Kearney	LD	938	59.4
*Alan K. Hill	Con	592	37.5
Tom Morris	Lab	49	3.1

Chippenham Cepen Park and Deriads

Chippenham



Nic Puntis	Con	701	45.3
James G. Bradbury	Ind	440	28.5
Edward W.P. Sawyer	LD	405	26.2

Chippenham Cepen Park and Hunters Moon


Chippenham



*Peter J. Hutton	Con	744	52.8
Myla A. Watts	Ind	337	23.9
George P. Simmonds	LD	327	23.2

Chippenham Hardenhuish


Chippenham



Kathryn F. Macdermid	LD	665	51.5
Robert J.B. Giles	Con	374	29.0
Peter J.L. Cousins	Ind	252	19.5

Chippenham Hardens and Central

Chippenham



Liz Alstrom	LD	935	57.0
Ken Oxley	Con	414	25.2
Matthew C. Short	Ind	291	17.7

Chippenham Lowden and Rowden


Chippenham



*Ross Henning	LD	444	40.0
David K. Poole	Ind	370	33.3
Peter G. Wragg	Con	297	26.7

Chippenham Monkton

Chippenham



*Nick Murry	Ind	1,062	81.8
Jackie Plumb	Con	212	16.3
Jonathan J.M. Branton		25	1.9

Chippenham Pewsham

Chippenham



*Clare M. Cape	LD	797	56.0
Richard Bambury	Con	502	35.3
Geoff Brewer	Ind	124	8.7

Chippenham Sheldon

Chippenham



Adrian D. Foster	LD	433	34.9
Teresa Hutton	Con	365	29.4
Andy Phillips	Ind	288	23.2
Adrian Temple-Brown	Ind	155	12.5

Corsham Ladbrook

Chippenham



*Ruth M.C. Hopkinson	LD	1,087	59.6
Ray Le-Var	Con	580	31.8
Phillip C. Chamberlain	Grn	156	8.6

Corsham Pickwick


92% Chippenham, 8% North Wiltshire



Helen C. Belcher	LD	885	51.0
Alun R. Crockford	Con	678	39.1
Stephanie M. Driver	Lab	136	7.8
Tina M. Johnston		35	2.0

Corsham Without


72% Chippenham, 28% North Wiltshire



Derek C. Walters	LD	777	47.2
Patrick Holliday	Con	703	42.7
Declan Baseley	Grn	167	10.1

Cricklade and Latton


North Wiltshire



*Bob Jones	LD	1,274	62.2
Luke L. Jowett	Con	776	37.8

Devizes East

Devizes



Kelvin J. Nash	Con	779	50.9
Angelika Davey	LD	338	22.1
Noel Woolrych	Lab	256	16.7
Samantha J. Drury-Shore	Grn	158	10.3

Devizes North

Devizes



Iain Wallis	Con	558	42.6
Ian R.P. Hopkins	Ind	295	22.5
Vincent P. McNamara	Lab	180	13.7
James Allen	Grn	159	12.1
David J. Kinnaird	LD	119	9.1

Devizes Rural West

91% Devizes, 9% South West Wiltshire



Tamara Reay	Con	1,065	60.5
Margaret U. Green	Grn	560	31.8
Daisy G.A. Bostanli	Lab	135	7.7

Devizes South

Devizes



Simon D. Jacobs	Con	879	51.4
Catherine A. Brown	Lab	342	20.0
Alan C. Rankin	LD	303	17.7
Yvonne A. Forsey	Grn	185	10.8

Downton and Ebble Vale

Salisbury



*Richard J. Clewer	Con	983	60.1
Stephanie L. Jalland	Lab	244	14.9
Richard A. Allam	Grn	227	13.9
John P. Edrich	LD	181	11.1

Durrington

Devizes



*Graham Wright	Ind	1,322	88.1
Carrie Moore	Con	178	11.9

Ethandune


South West Wiltshire



Suzanne G. Wickham	Con	1,077	66.6
Val Jarvis	Grn	334	20.7
Bob Brice	LD	206	12.7

Fovant and Chalke Valley


31% Salisbury, 69% South West Wiltshire



Nabil H. Najjar	Con	1,060	64.8
Rihcard L. Ecclestone	Grn	316	19.3
James C. Robertson	LD	259	15.8

Hilperton

Chippenham



*Ernie Clark	Ind	1,187	78.0
Jonathan P. Davies	Con	191	12.6
Sarah Kearney	Grn	144	9.5

Holt

Chippenham



*Trevor W. Carbin	LD	995	59.2
Pam Hyde	Con	543	32.3
David A. McQueen	Grn	143	8.5

Kington

North Wiltshire



*Howard Greenman	Con	1,157	61.5
Ros Edwards	LD	287	15.3
John A. Foster	Lab	222	11.8
Peter Colegate	Grn	215	11.4

Laverstock

Salisbury



*Ian D. McLennan	Lab	864	42.1
Laura E. Jones	Con	776	37.8
Hilary A. Davidson	Ind	225	11.0
Christine B. Flynn	LD	105	5.1
Joseph L. Bossano	Grn	81	4.0

Ludgershall North and Rural


Devizes



*Christopher Williams	Con	849	69.3
Emma J.C. Dawnay	Grn	190	15.5
Tom De Bruijn	LD	186	15.2

Lyneham

16% Devizes, 84% North Wiltshire



*Allison M. Bucknell	Con	1,269	79.4
Oliver Lavery	Grn	205	12.8
James S.W. Elford		124	7.8

Malmesbury

North Wiltshire



*Gavin Grant	LD	1,092	57.2
Ray Sanderson	Con	595	31.2
Glyn Davies	Lab	221	11.6

Marlborough East


Devizes



Caroline S. Thomas	Con	804	53.8
Kymee Cleasby	LD	366	24.5
Katherine G. Davis	Lab	172	11.5
Ruth M. Lamdin	Grn	153	10.2

Marlborough West

Devizes



Jane F. Davies	Con	1,156	63.2
Jo Waltham	LD	323	17.7
Mark Purse	Grn	178	9.7
Harvey N.J. Bishop	Lab	173	9.5

Melksham East


Chippenham



Mike Sankey	Con	335	37.2
Nigel P. White	LD	219	24.3
Louisa L. Lewis	Ind	192	21.3
Vanessa Fiorelli	Ind	88	9.8
Ryan J. Clarke	Ind	67	7.4

Melksham Forest


Chippenham



Jack Oatley	Ind	519	40.2
*Pat Aves	LD	397	30.8
Claire E. Forgacs	Con	375	29.1

Melksham South

Chippenham



*Jon Hubbard	Ind	670	48.8
Jacqui Crundell	Con	429	31.3
Terri Welch	LD	173	12.6
Dominic Francocci	Grn	100	7.3

Melksham Without North and Shurnhold


Chippenham



*Phil Alford	Con	890	64.3
Kevin I. Cottrell	LD	263	19.0
Saffi Rabey	Ind	232	16.8

Melksham Without West and Rural

54% Chippenham, 46% South West Wiltshire

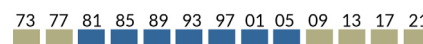


Jonathon Seed	Con	870	56.0
Syrie K. Gregory-Wood	LD	279	18.0
Sue Tweedie	Grn	236	15.2
Sean L.W. McWhinnie	Lab	169	10.9



Mere

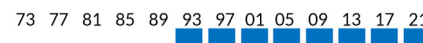
South West Wiltshire



*George E. Jeans	Ind	1,332	72.7
Timoth S. Pollard	Con	244	13.3
John A. Jordan	Lab	177	9.7
Cindy Moxham	Grn	79	4.3

Minety


North Wiltshire



*Chuck Berry	Con	1,217	66.9
Liz Lewis	LD	226	12.4
Steve Butcher	Lab	191	10.5
Francesca E. Vandelli	Grn	186	10.2

Nadder Valley

21% Salisbury, 79% South West Wiltshire



*Bridget A. Wayman	Con	1,049	65.3
Tean J. Mitchell	Grn	308	19.2
Jill Caudle	LD	250	15.6

Old Sarum and Lower Bourne Valley


Salisbury



Andrew P. Oliver	Con	743	47.5
Sheena King	Lab	504	32.2
Sam Foster	LD	164	10.5
Jacqui Bobby	Grn	154	9.8

Pewsey

Devizes



*Jerry Kunkler	Con	1,093	59.2
Rachael K. Ross	Lab	297	16.1
Alan R. Coxon	Ind	275	14.9
Catherine A. Read	Grn	104	5.6
Jessie I. Thorn	LD	76	4.1

Pewsey Vale East


Devizes



Stuart J.K. Wheeler	Con	1,160	66.4
Chris Larkin	Grn	307	17.6
Parvis Jamieson	LD	281	16.1

Pewsey Vale West

Devizes



*Paul Otway	Con	1,136	68.2
Brian R. Utton	Grn	313	18.8
Daniel A. Excell-Smith	LD	218	13.1

Purton


North Wiltshire



*Jacqui Lay	Con	1,097	68.9
Joanne Clarke	LD	227	14.3
Steve Wheeler	Lab	157	9.9
Cathy Limbrick	Grn	111	7.0

Redlynch and Landford


Salisbury



Zoe D. Clewer	Con	991	58.0
Martin J. Rosell	LD	294	17.2
Andrew G. Carter	Grn	249	14.6
Finn Anderson	Lab	174	10.2

Royal Wootton Bassett East

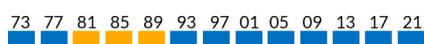
North Wiltshire



Steve Bucknell	Con	981	64.1
Fiona G. Holness	LD	339	22.2
Stuart A. Dark	Lab	122	8.0
Karen L. Crawford	Grn	88	5.8

Royal Wootton Bassett North

North Wiltshire



*Mary Champion	Con	770	49.3
Andrew Matthews	LD	578	37.0
Ron Bardwell	Lab	133	8.5
Tony Clark	Grn	82	5.3

Royal Wootton Bassett South and West

North Wiltshire



David M. Bowler	LD	938	47.1
Sue Hughes	Con	893	44.9
Heather Reilly-Edwards	Lab	159	8.0

Salisbury Bemerton Heath


Salisbury



Caroline S. Corbin	Lab	392	48.2
Ed Rimmer	Con	293	36.0
Richard A. Johnson	LD	92	11.3
James L. Doyle	Grn	36	4.4

Salisbury Fisherton and Bemerton Village

Salisbury



*Ricky Rogers	Lab	618	38.4
Jeremy R.L. Nettle	Con	552	34.3
Alex Raws	Grn	270	16.8
Harry Ashcroft	LD	110	6.8
Pat Conlon	UKIP	61	3.8

Salisbury Harnham East

Salisbury



Sven Hocking	Con	684	38.5
Ian R. Tomes	Lab	439	24.7
Greg Condliffe	LD	406	22.9
Ian R. Dixon	Grn	246	13.9

Salisbury Harnham West

Salisbury



*Brian E. Dalton	LD	737	44.4
Bently L.F. Creswell	Con	498	30.0
Frances M.P. Howard	Ind	161	9.7
Sarah Prinsloo	Grn	160	9.6
Colin Skelton	Lab	103	6.2

Salisbury Milford


Salisbury



Charles S. McGrath	Con	718	41.0
Alan H. Bayliss	LD	492	28.1
Frances T. West	Lab	305	17.4
Sara J. Taylor	Grn	237	13.5

Salisbury St Edmund's


Salisbury



Paul W.L. Sample	LD	1,087	53.5
*Atiqul Hoque	Con	525	25.9
Rick Page	Grn	238	11.7
Finbarr Sheehan	Lab	181	8.9

Salisbury St Francis and Stratford

Salisbury



Mark J.L. McClelland	Con	858	43.5
John A. Wells	Lab	534	27.1
Julian J.S. Ellis	LD	318	16.1
Richard Bolton	Grn	261	13.2

Salisbury St Paul's

Salisbury




Mary E. Webb	Con	461	32.3
Samuel A.G. Charleston	LD	429	30.0
Paul M. Clegg	Lab	312	21.8
Cathy Thomas	Grn	227	15.9



Sherston

North Wiltshire



Martin F. Smith	LD	979	49.3
Mike Jennings	Con	885	44.5
Emma L. Whatley	Lab	123	6.2

Southwick

South West Wiltshire



Horace J. Prickett	Con	1,029	72.3
John R. Marsden	LD	201	14.1
Peter W. Gregory	Grn	193	13.6

The Lavingtons


Devizes



Dominic R.M. Muns	Con	935	59.6
Diane M. Gilpin	Grn	322	20.5
Andrew N. Jenkinson	LD	193	12.3
Matthew J.B. Lee	Lab	120	7.6

Tidworth East and Ludgershall South

Devizes



Anthony K. Pickernell	Con	555	69.7
David Wright	Lab	148	18.6
Teresa M. Thornton	Grn	93	11.7

Tidworth North and West


Devizes



Mark Connolly	Con	548	78.1
Abe M.T. Allen	Lab	154	21.9

Till Valley

Salisbury



Kevin S. Daley	Con	1,038	57.8
Alexandra R. Ginn	LD	543	30.2
Teresa J. Fallon	Grn	215	12.0



Tisbury

South West Wiltshire



Nick Errington	LD	793	47.6
*Tony Deane	Con	563	33.8
Julie E. Phillips	Grn	310	18.6

Trowbridge Adcroft


89% Chippenham
11% South West Wiltshire



*Edward Kirk	Con	716	48.6
Nick Blakemore	LD	550	37.3
Anthony R. Mansfield	Lab	134	9.1
Rosie Buck	Grn	74	5.0

Trowbridge Central


South West Wiltshire



*Stewart M. Palmen	LD	579	40.9
Paul A. Jubbie	Con	414	29.2
Jacqueline A. Harding	Lab	278	19.6
Joe L. Thomas	Grn	146	10.3

Trowbridge Drynham

South West Wiltshire



Antonio C. Piazza	Con	554	50.7
Andrew J. Bryant	LD	483	44.2
John D. Sankey	Ind	55	5.0



Trowbridge Grove

South West Wiltshire

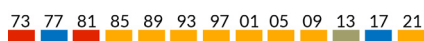


David C. Vigar	LD	572	41.7
*David E. Halik	Con	537	39.1
Emily K. Pomroy-Smith	Lab	180	13.1
Dale R. Ingram	Grn	84	6.1



Trowbridge Lambrok


South West Wiltshire



Jo Trigg	LD	932	62.6
Laurence J. Marshall	Con	468	31.4
Michael A. Searle	Grn	90	6.0

Trowbridge Park

South West Wiltshire



Daniel R. Cave	Con	529	54.2
Stephen J. Cooper	LD	262	26.8
Thomas P. Culshaw	Lab	108	11.1
Gavin H. Lazarus	Grn	77	7.9

Trowbridge Paxcroft

South West Wiltshire



Mel Jacob	LD	734	53.9
Emily L. Kirk	Con	628	46.1

Urchfont and Bishops Cannings


Devizes



*Philip Whitehead	Con	834	55.3
Lisa Kinnaird	LD	423	28.1
Simon S. Goodman	Grn	250	16.6

Warminster Broadway

South West Wiltshire



*Tony Jackson	Con	681	52.4
John Syme	Ind	305	23.5
Richard I. Watson	Grn	165	12.7
Martin D.J. Papworth	LD	148	11.4

Warminster East


South West Wiltshire



*Andrew Davis	Con	660	45.0
Paul I. MacDonald	Ind	574	39.2
Eddie Large	Grn	153	10.4
Oscar R. Vaughan	LD	79	5.4

Warminster North and Rural

South West Wiltshire



Bill Parks	Con	977	69.7
Jenny Stratton	LD	424	30.3

Warminster West


South West Wiltshire



*Pip Ridout	Con	603	60.7
Stacie Allensby	Ind	244	24.6
Elizabeth C.S.L. Charles	LD	146	14.7

Westbury East

South West Wiltshire



*Gordon I. King	LD	863	62.9
John P. Foster	Con	402	29.3
Michael J. Amos	Lab	108	7.9

Westbury North

South West Wiltshire



Carole King	LD	653	59.8
Aaron L. Donovan	Con	309	28.3
Michael W. Taylor	Grn	97	8.9
Andy Wright	FBM	33	3.0

Westbury West

South West Wiltshire



Matthew J.A. Dean	Ind	576	52.0
Daniel J. Butler	Con	266	24.0
Jane F. Russ	Lab	154	13.9
David C. Cavill	LD	111	10.0

Wilton


Salisbury



*Pauline E. Church	Con	859	53.1
Peter D. Edge	LD	565	34.9
Peter J.E. Matthews	Grn	101	6.2
Seamus Green	Lab	94	5.8

Winsley and Westwood


91% Chippenham, 9% South West Wiltshire



*Johnny Kidney	Con	1,198	53.9
Richard G. Mann	LD	1,024	46.1

Winterslow and Upper Bourne Valley

Salisbury



Rich Rogers	Con	976	44.8
*Christopher Devine	Ind	818	37.5
Harry J. Pannell	Grn	151	6.9
Roxanne Eastland	LD	131	6.0
Andrew E. Cooke	Lab	103	4.7



Wylve Valley

South West Wiltshire



Christopher Newbury	Con	1,135	66.3
Julia M. Tuff	Grn	302	17.6
Josh Charles	LD	276	16.1

Summary of results: Wiltshire

	Year	Elec	%Poll	Con	Lab	LD	Grn	Ind	Other
Aldbourne and Ramsbury	2021	4,492	41.6	64.4	9.8	10.7	15.1		
	2017	4,035	38.8	67.4	9.4	17.7			
Alderbury and Whiteparish	2021	4,508	45.3	59.6	8.5	15.5	16.3		
	2017	3,365	41.0	59.4	7.6	8.5		24.6	
Amesbury East and Bulford Bulford, Allington and Figcheldean	2021	4,297	24.1	67.9	17.1	10.3	4.7		
	2017	4,084	-	Unop					
Amesbury South Amesbury East	2021	3,490	29.3	65.0	21.8	6.4	6.9		
	2017	4,620	29.7	48.2	6.1	31.3	5.9		8.5
Amesbury West	2021	4,317	30.8	65.2	15.5	8.7	10.5		
	2017	3,692	32.3	74.2	14.3	11.5			
Avon Valley	2021	3,772	27.6	67.7		8.5	9.3	14.5	
Bourne and Woodford Valley	2021	3,445	43.7	65.5	10.3	24.2			
	2017	3,376	35.0	71.9	28.1				
Bowerhill Summerham and Seend	2021	3,290	32.6	76.0		24.0			
	2017	3,482	53.7	56.0		44.0			
Box and Calerne	2021	3,974	48.9	34.4		65.6			
	2017	3,771	49.2	43.8	3.8	52.4			
Bradford-on-Avon North	2021	3,947	52.9	20.7		48.2	9.6	21.6	
	2017	3,799	56.5	40.2		59.8			
Bradford-on-Avon South	2021	4,135	52.1	25.5		74.8			
	2017	4,078	52.8	33.8	10.4	55.8			
Brinkworth	2021	3,721	58.8	51.1	3.4	45.5			
	2017	3,708	45.2	65.4		34.6			
Bromham, Rowde and Roundway Bromham, Rowde and Potterne	2021	3,854	45.7	64.0	8.8	27.2			
	2017	3,833	36.1	59.3	7.6	9.9	5.7	17.4	
By Brook	2021	3,560	43.0	61.6	6.3	19.8	12.2		
	2017	3,563	40.3	71.5	6.1	15.5	6.9		
Calne Central	2021	3,786	42.3	33.1	7.8	54.1	5.0		
	2017	3,402	42.6	38.5	9.9	51.6			
Calne Chilvester and Abberd	2021	3,862	31.9	47.0	14.7	27.2	11.1		
	2017	3,923	34.4	50.4	18.8	30.8			
Calne North	2021	3,689	30.3	43.4	16.1	34.9	5.5		
	2017	3,284	30.8	45.4	17.0	37.6			
Calne Rural	2021	4,154	47.9	60.6	13.6	14.4	11.4		
	2017	3,503	45.5	68.2	9.6	22.2			
Calne South Calne South and Cherhill	2021	3,490	45.5	37.5	3.1	59.4			
	2017	3,756	36.6	65.1	12.2	22.8			
Chippenham Cepen Park and Derriads Chippenham Cepen Park and Redlands	2021	4,103	38.0	45.3		26.2		28.5	
	2017	3,525	31.4	63.4	12.4	24.3			
Chippenham Cepen Park and Hunters Moon Chippenham Cepen Park and Derriads	2021	3,519	40.3	52.8		23.2		23.9	
	2017	3,361	39.7	68.0	11.7	20.4			
Chippenham Hardenhuish	2021	3,306	39.5	29.0		51.5		19.5	
	2017	3,463	41.5	46.8	8.9	44.3			
Chippenham Hardens and Central Chippenham Hardens and England	2021	4,001	41.7	25.2		57.0		17.7	
	2017	3,292	37.1	45.1		54.9			
Chippenham Lowden and Rowden	2021	2,580	43.3	26.7		40.0		33.3	
	2017	3,641	37.0	29.7		40.1		30.2	
Chippenham Monkton	2021	2,244	58.7	16.3				83.7	
	2017	3,025	52.2	19.0		18.6		62.4	
Chippenham Pewsham	2021	3,845	37.2	35.3		56.0		8.7	
	2017	3,433	42.0	48.5		51.5			
Chippenham Sheldon Chippenham Queens and Sheldon	2021	4,059	30.8	29.4		34.9		35.7	
	2017	3,272	41.3	60.4		39.6			
Corsham Ladbrook Corsham Town	2021	4,165	43.9	31.8		59.6	8.6		
	2017	3,820	49.0	52.5	7.6	40.0			
Corsham Pickwick	2021	4,103	42.5	39.1	7.8	51.0		2.0	
	2017	3,760	39.8	40.2	9.5	50.3			
Corsham Without Corsham Without and Box Hill	2021	3,691	44.8	42.7		47.2	10.1		
	2017	4,089	41.3	69.4		30.6			

Summary of results: Wiltshire - continued

	Year	Elec	%Poll	Con	Lab	LD	Grn	Ind	Other
Cricklade and Latton	2021	3,959	52.5	37.8		62.2			
	2017	3,866	48.7	46.7	4.5	48.8			
Devizes East	2021	4,256	36.4	50.9	16.7	22.1	10.3		
	2017	3,094	36.7	42.8	15.7	17.0			24.5
Devizes North	2021	3,339	39.7	42.6	13.7	9.1	12.1	22.5	
	2017	3,207	38.7	46.8	12.4		13.8		27.1
Devizes Rural West	2021	3,533	50.3	60.5	7.7		31.8		
Devizes South	2021	3,822	45.4	51.4	20.0	17.7	10.8		
Devizes and Roundway South	2017	3,453	44.4	40.2	9.6	8.4		22.6	19.3
Downton and Ebble Valley	2021	3,973	41.4	60.1	14.9	11.1	13.9		
	2017	3,748	39.0	64.7	12.9	8.2	14.3		
Durrington	2021	3,629	41.8	11.9				88.1	
	Durrington and Larkhill	2017	4,954	34.9	20.0			80.0	
Ethandune	2021	3,733	43.7	66.6		12.7	20.7		
	2017	3,616	41.3	71.8		28.2			
Fovant and Chalke Valley	2021	3,674	45.0	64.8		15.8	19.3		
	2017	3,409	44.1	65.0		12.4		22.7	
Hilperton	2021	3,415	44.7	12.6			9.5	78.0	
	2017	3,900	43.3	12.3		8.0		79.6	
Holt	2021	3,630	46.5	32.3		59.2	8.5		
	Holt and Staverton	2017	3,472	42.0	35.7	64.3			
Kington	2021	4,028	47.1	61.5	11.8	15.3	11.4		
	2017	3,986	45.4	69.2	9.9	20.9			
Laverstock	2021	4,360	47.4	37.8	42.1	5.1	4.0	11.0	
	Laverstock, Ford and Old Sarum	2017	3,973	41.7	36.6	63.4			
Ludgershall North and Rural	2021	3,627	34.3	69.3		15.2	15.5		
	The Collingbournes and Netheravon	2017	3,267	38.6	63.8	7.2	7.2	21.8	
Lyneham	2021	4,132	38.9	79.4			12.8	7.8	
	2017	3,124	38.7	77.0	5.3	17.8			
Malmesbury	2021	4,401	43.9	31.2	11.6	57.2			
	2017	4,076	43.1	39.8	6.3	53.9			
Marlborough East	2021	4,018	37.6	53.8	11.5	24.5	10.2		
	2017	3,268	37.1	60.5	16.9	22.6			
Marlborough West	2021	4,317	42.9	63.2	9.5	17.7	9.7		
	2017	2,964	46.6	36.7	8.8			54.6	
Melksham East	2021	3,423	26.5	37.2		24.3		38.5	
	Melksham Central	2017	3,802	33.7	29.8	8.5	37.9	11.8	12.0
Melksham Forest	2021	3,928	33.2	29.1		30.8		40.2	
	Melksham North	2017	3,565	36.3	40.0		45.5	14.6	
Melksham South	2021	3,841	36.1	31.3		12.6	7.3	48.8	
	2017	3,976	38.6	31.6		68.4			
Melksham Without North and Shurnhold	2021	3,640	38.4	64.3		19.0		16.8	
	Melksham Without North	2017	4,298	43.3	54.9			45.1	
Melksham Without West and Rural	2021	3,466	45.2	56.0	10.9	18.0	15.2		
	Melksham Without South	2017	3,995	32.0	55.3		18.1	12.7	13.9
Mere	2021	3,579	51.5	13.3	9.7		4.3	72.7	
	2017	3,456	57.9	19.9	13.2			66.9	
Minety	2021	3,866	47.2	66.9	10.5	12.4	10.2		
	2017	3,821	40.1	74.3	6.5	19.2			
Nadder Valley	2021	3,650	44.6	66.3	15.6	19.2			
	Nadder and East Knoyle	2017	3,479	41.5	66.9		33.2		
Old Sarum and Lower Bourne Valley	2021	4,374	36.2	47.5	32.2	10.5	9.8		
	Bourne and Woodford Valley	2017	3,445	43.7	65.5	10.3	24.2		
Pewsey	2021	3,930	47.2	59.2	16.1	4.1	5.6	14.9	
	2017	3,852	39.4	72.1	11.3	16.6			
Pewsey Vale East	2021	4,363	40.3	66.4		16.1	17.6		
	Burbage and The Bedwyns	2017	3,872	38.8	68.0	8.9	14.4	8.7	
Pewsey Vale West	2021	4,049	41.6	68.2		13.1	18.8		
	Pewsey Vale	2017	3,512	39.2	77.2	10.0	12.8		
Purton	2021	4,959	32.3	68.9	9.9	14.3	7.0		
	2017	4,093	32.2	74.7		25.3			

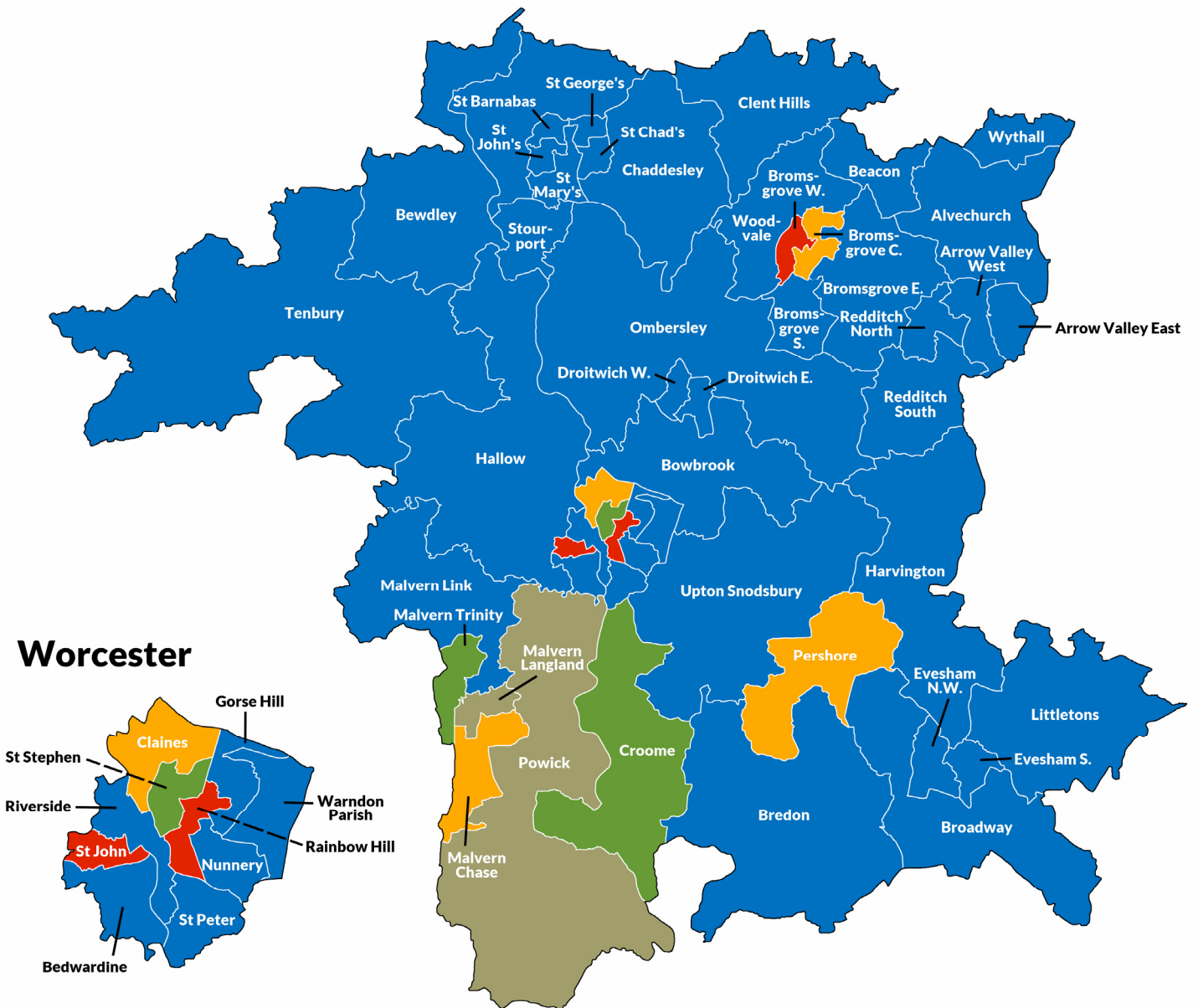
Summary of results: Wiltshire - continued

	Year	Elec	%Poll	Con	Lab	LD	Grn	Ind	Other
Redlynch and Landford	2021	3,714	46.1	58.0	10.2	17.2	14.6		
	2017	3,731	41.0	66.5	12.9	20.6			
Royal Wootton Bassett East	2021	3,746	41.3	64.1	8.0	22.2	5.8		
	2017	3,839	39.2	69.8	11.6	18.6			
Royal Wootton Bassett North	2021	4,230	37.2	49.3	8.5	37.0	5.3		
	2017	3,571	39.5	52.6	11.3	36.1			
Royal Wootton Bassett South and West	2021	4,472	44.9	44.9	8.0	47.1			
Royal Wootton Bassett South	2017	4,872	44.0	40.0	6.1	49.2		4.7	
Salisbury Bemerton Heath	2021	2,903	28.3	36.0	48.2	11.3	4.4		
Salisbury Bemerton	2017	4,375	28.0	33.2	46.3	7.1	5.9		7.5
Salisbury Fisherton and Bemerton Village	2021	4,212	38.8	34.3	38.4	6.8	16.8		3.8
	2017	3,437	39.9	29.5	34.3	15.1	7.4	10.1	3.6
Salisbury Harnham East	2021	3,908	45.8	38.5	24.7	22.9	13.9		
Salisbury St Martin's and Cathedral	2017	4,179	48.0	41.0	35.1	15.7	5.8		2.5
Salisbury Harnham West	2021	3,314	50.5	30.0	6.2	44.4	9.6	9.7	
Salisbury Harnham	2017	4,068	45.5	40.7	6.0	44.5	5.2		3.6
Salisbury Milford	2021	4,277	41.4	41.0	17.4	28.1	13.5		
Salisbury St Mark's and Bishopdown	2017	3,970	37.2	45.0	11.0	16.2		27.9	
Salisbury St Edmund's	2021	3,857	53.2	25.9	8.9	53.5	11.7		
Salisbury St Edmund and Milford	2017	3,646	44.4	40.5	12.9	34.1	11.3		1.3
Salisbury St Francis and Stratford	2021	3,990	49.9	43.5	27.1	16.1	13.2		
	2017	4,104	45.0	49.4	8.0	32.4	10.2		
Salisbury St Paul's	2021	3,881	37.1	32.3	21.8	30.0	15.9		
	2017	3,683	39.3	44.7	20.7	22.3	12.4		
Sherston	2021	3,987	50.3	44.5	6.2	49.3			
	2017	3,989	42.0	68.6	6.4	24.9			
Southwick	2021	3,340	43.3	72.3		14.1	13.6		
	2017	3,527	39.9	81.5		18.5			
The Lavingtons	2021	3,622	43.8	59.6	7.6	12.3	20.5		
The Lavingtons and Erlestoke	2017	4,043	40.7	74.1	8.7	9.6	7.6		
Tidworth East and Ludgershall South	2021	4,124	19.4	69.7	18.6		11.7		
Ludgershall and Perham Down	2017	3,635	26.6	69.9		10.3	9.7		10.1
Tidworth North and West	2021	3,926	18.2	78.1	21.9				
Tidworth	2017	4,544	18.1	84.3	15.8				
Till Valley	2021	4,087	44.1	57.8		30.2	12.0		
Till and Wylve Valley	2017	3,596	57.8	54.2	1.6	44.1			
Tisbury	2021	3,679	45.6	33.8		47.5	18.6		
	2017	3,556	38.4	61.8		24.9	13.3		
Trowbridge Adcroft	2021	4,167	35.6	48.6	9.1	37.3	5.0		
	2017	3,562	31.5	42.7	17.9	39.4			
Trowbridge Central	2021	4,517	31.8	29.2	19.6	40.9	10.3		
	2017	3,727	32.0	34.8	22.6	42.6			
Trowbridge Drynham	2021	3,376	32.8	50.7		44.2		5.0	
	2017	3,168	31.2	66.3	20.6	13.2			
Trowbridge Grove	2021	4,009	34.7	39.1	13.1	41.7	6.1		
	2017	3,294	34.5	44.8	15.0	40.2			
Trowbridge Lambrok	2021	4,063	36.9	31.4		62.6	6.0		
	2017	3,659	29.3	45.5	15.4	32.1	7.0		
Trowbridge Park	2021	2,931	33.5	54.2	11.1	26.8	7.9		
	2017	3,676	31.3	47.8	17.3	16.5		18.5	
Trowbridge Paxcroft	2021	4,045	34.1	46.1		53.9			
	2017	4,438	30.8	37.5	8.0	54.5			
Urchfont and Bishop's Cannings	2021	3,704	41.2	55.3		28.1	16.6		
Urchfont and The Cannings	2017	3,841	42.4	71.8	12.4	15.9			
Warminster Broadway	2021	3,869	34.3	52.4		11.4	12.7	23.5	
	2017	3,665	36.8	49.5	12.9	12.7		24.9	
Warminster East	2021	4,198	35.4	45.0		5.4	10.4	39.2	
	2017	4,209	36.1	48.3	9.0	7.2	4.0	31.6	
Warminster North and Rural	2021	4,298	33.1	69.7		30.3			
Warminster Without	2017	3,432	40.3	73.3	11.3	15.5			

Summary of results: Wiltshire - continued

	Year	Elec	%Poll	Con	Lab	LD	Grn	Ind	Other
Warminster West	2021	3,319	30.3	60.7		14.7		24.6	
	2017	4,147	28.7	58.4	5.4	12.8	7.6	15.9	
Westbury East	2021	3,317	41.6	29.3	7.9	62.9			
	2017	3,776	37.1	43.2	9.8	47.1			
Westbury North	2021	3,922	27.9	28.3		59.8	8.9		3.0
	2017	3,528	29.1	29.1	13.0	57.9			
Westbury West	2021	3,976	28.0	24.0	13.9	10.0		52.0	
	2017	3,874	27.1	28.6	10.5	24.7	2.8	33.4	
Wilton Wilton and Lower Wyllye Valley	2021	3,762	43.5	53.1	5.8	34.9	6.2		
	2017	3,788	43.3	46.0	12.1	41.9			
Winsley and Westwood	2021	3,967	56.4	53.9		46.1			
	2017	3,329	55.2	56.9		43.1			
Winterslow and Upper Bourne Valley Winterslow	2021	4,076	53.9	44.8	4.7	6.0	6.9	37.5	
	2017	3,152	51.9	35.9	2.7	9.7	4.5	47.2	
Wyllye Valley Warminster Copheap and Wyllye	2021	3,725	46.6	66.3		16.1	17.6		
	2017	3,538	39.9	74.6	10.9	14.5			

Worcestershire



Alvechurch

Bromsgrove swing incalculable



Aled R. Luckman	Con	1,424	45.0	+ 5.7
Alan Bailes	Ind	1,242	39.2	
Simon J. Nicholls	Lab	324	10.2	
Kevin White	Grn	176	5.6	+ 1.6

Arrow Valley East

Redditch 8.65% swing Lab to Con



Matthew V. Dormer	Con	2,545	50.6	+11.3
Jeanne Monk	Con	2,348	46.7	+ 8.2
Joseph T.G. Baker	Lab	1,511	30.0	- 7.6
Wanda King	Lab	1,248	24.8	- 7.4
*Juliet A. Brunner	Ind	820	16.3	
Mark A.W. Tomes	LD	460	9.1	+ 2.9
Isabel M. Armstrong	Ind	328	6.5	
Andrew D. Thompson	LD	313	6.2	+ 2.1
Victoria J. Lees	Grn	285	5.7	+ 2.4
Simon E.J. Venables	Grn	206	4.1	+ 1.1

Arrow Valley West

Redditch 12.7% swing Lab to Con



Aled O. Evans	Con	2,193	54.0	+17.3
Emma D. Marshall	Con	1,963	48.4	+18.6
*Andrew Fry	Lab	1,633	40.2	- 5.1
Sharon E. Harvey	Lab	1,309	32.2	- 9.7
Gabriele L. Hemming	Grn	309	7.6	+ 3.5
Diane E. Thomas	LD	249	6.2	- 0.6
Steven A.R. Sergent	Grn	237	5.8	+ 2.9
David H. Gee	LD	223	5.4	+ 0.3

Beacon

Bromsgrove 3.4% swing Lab to Con



Adrian D. Kriss	Con	1,465	38.4	- 3.4
*Peter M. McDonald	Lab	1,346	35.3	-10.2
Kathryn J.				
Van Der Plank	Ind	679	17.8	
Gillian A. Harvey	Grn	249	6.5	- 2.2
James A. Clarke	LD	75	2.0	- 4.1

Bedwardine

Worcester 0.7% swing Lab to Con



*Alan T. Amos	Con	1,429	52.4	- 0.7
Susan E. Smith	Lab	744	27.3	- 2.1
Martin A. Jones	Grn	295	10.8	+ 5.7
John G. Ondreasz	LD	192	7.0	- 0.9
Leisa M. Taylor	WEP	68	2.5	



Bewdley

Wyre Forest 0.55% swing Lab to Con



Daniel Morehead	Con	1,365	49.4	+ 3.4
Rodney Stanczyszyn	Lab	540	19.5	+ 2.3
Calne E.				
Edginton-White	Ind	441	16.0	
Janice C. Bell	Grn	344	12.5	+ 8.7
Rachel L. Akathiotis	LD	73	2.6	- 2.7

Bowbrook

Wyre Forest 11.4% swing Con to LD



Marc L. Bayliss	Con	1,968	58.7	-10.3
Alexandra M. Rowley	LD	801	23.9	+12.5
Alex S. Knudsen	Lab	445	13.3	+ 1.8
Christopher H. Edmondson	Ref	140	4.2	

Bredon

7% Mid-Worcestershire
93% West Worcestershire 1.4% swing Con to LD



*Adrian I. Hardman	Con	2,417	68.2	- 4.0
Charles G. Tucker	LD	461	13.0	- 1.2
Mark C. Adams	Grn	418	11.8	+ 5.3
Sean P. Shannon	Lab	248	7.0	- 0.2

Broadway

84% Mid-Worcestershire
16% West Worcestershire 1.15% swing Con to LD



*Elizabeth A. Eyre	Con	2,043	72.8	+ 0.1
Diana C. Brown	LD	415	14.8	+ 2.4
Richard D. Hales	Lab	261	9.3	+ 0.8
Melanie J. Wilson	OMRL	87	3.1	

Bromsgrove Central

Bromsgrove 9.75% swing Con to LD



Joshua W. Robinson	LD	1,333	41.9	+13.4
Kashmir K. Uppal	Con	1,131	35.6	- 6.1
Jane Elledge	Lab	446	14.0	- 4.9
John S. Smout	Grn	157	4.9	+ 0.6
David L. Pardoe	Ind	114	3.6	

Bromsgrove East

Bromsgrove 6.6% swing Con to LD



*Christoper B. Taylor	Con	1,780	53.8	- 5.6
Samuel M. Evans	LD	846	25.6	+ 7.6
Matthew J. Osborne	Lab	446	13.5	- 1.4
Peter J. Measham	Grn	236	7.1	- 0.7

Bromsgrove South

Bromsgrove 19.3% swing Lab to Con



Kyle Daisley	Con	1,324	51.0	+10.5
Abdul K. Jilani	Lab	581	22.4	-28.1
David J. Nicholl	LD	514	19.8	+14.9
Peter J. Harvey	Grn	177	6.8	+ 2.7

Bromsgrove West

Bromsgrove 0.7% swing Lab to Con



*Luke C.R. Mallett	Lab	1,703	62.4	- 2.6
Mark Boulton	Con	734	26.9	- 1.2
Joanna M.C. McKenna	LD	156	5.7	+ 2.1
Ryan Hughes	Grn	134	4.9	+ 1.5

Chaddesley

Wyre Forest 3.25% swing Con to Ind



*Marcus J. Hart	Con	1,528	54.5	- 8.9
Helen E. Dyke	Ind	939	33.5	- 2.4
Christopher G. Hand	Lab	240	8.6	+ 1.0
Gary A. James	Ind	99	3.6	

Claines

Worcester 12.55% swing Con to LD



Melanie J. Allcott	LD	1,647	46.0	+13.6
Christopher S. Mitchell	Con	1,221	34.1	-11.5
Matthew Lamb	Lab	358	10.0	- 3.2
Jeremy K. Burton	Grn	311	8.7	+ 2.9
Paul S. Hickling	Ref	44	1.2	

Clent Hills

Bromsgrove 5.8% swing Ind to Con



*Karen J. May	Con	2,147	51.7	+ 6.4
Steven R. Colella	Ind	1,491	35.9	- 5.2
Alan F. Cooper	Lab	226	5.4	- 1.4
Jennifer L. Eccleston	Grn	168	4.0	+ 0.2
Sara J. Woodhouse	LD	74	1.8	- 1.2
Stanley W. Francis	Ref	43	1.0	

Cookley, Wolverley and Wribbenhall

Wyre Forest 7.5% swing Lab to Con



*Ian D. Hardiman	Con	1,654	55.6	+17.3
David P. Jones	Lab	580	19.5	+ 2.3
John K. Beeson	IHC	436	14.7	+ 2.2
Katherine Spohrer	Grn	265	8.9	+ 4.3
Marcin M. Gorecki	LD	38	1.3	- 1.5





Croome

West Worcestershire 26.3% swing Con to Grn



Martin J. Allen Grn **1,755** **54.9 +49.1**

*Paul Middlebrough Con 1,270 39.7 - 3.5

John R. Ellis Lab 99 3.1 - 3.4

Clifford G. Hobbs LD 73 2.3

Droitwich East

Mid-Worcestershire no swing



***Gordon R. Brookes** Con **2,035** **65.4 - 2.0**

Alan Humphries Lab 378 12.1 - 2.0

Neil Franks Grn 360 11.6 + 7.3

Paul M. Wiseman LD 340 10.9 - 3.4

Droitwich West

Mid-Worcestershire 2.9% swing Lab to Con



***Richard J. Morris** Con **1,386** **62.5 + 9.1**

Anthony J. Kelly Lab 622 28.0 + 3.3

Charles M. Murray LD 211 9.5 - 4.4

Evesham North West

Mid-Worcestershire 2.38% swing Lab to Con



Peter T. Griffiths Con **1,524** **60.5 + 8.5**

Helen Russell Lab 610 24.2 + 3.8

David W.E. Quayle LD 223 8.8 - 8.4

Paul E. Brockman OMRL 163 6.5

Evesham South

Mid-Worcestershire 19.7% swing Con to Grn



Emma K. Stokes Con **1,188** **44.2 - 15.1**

Robert H. Rhodes Grn 899 33.4 +24.3

Julie A. Haines Ind 325 12.1

Matthew J. Snape Ref 213 7.9

Callum J. Gailey OMRL 63 2.3



Gorse Hill and Warndon

Worcester 13.65% swing Lab to Con



James Stanley Con **952** **48.9 +18.5**

*Ceri M. Stalker Lab 758 39.0 - 8.8

Louisa J. Davies-Foley Grn 152 7.8 + 2.4

Alison A. Morgan LD 84 4.3

Hallow

West Worcestershire swing incalculable



Scott J.

Richardson Brown Con **1,579** **45.3 - 26.0**


Daniel Walton Ind 1,352 38.8

John E. Marson LD 289 8.3 - 3.2

Susan D.A. Dalley Lab 268 7.7 - 4.4

Harvington

27% Mid-Worcestershire, 73% Redditch
8.15% swing Con to Grn



Laura Gretton Con **2,020** **65.0 - 2.4**

Sarah J. Cohen Grn 582 18.7 +13.9

Andrew J. Bevan Lab 507 16.3 + 3.2

Littletons

Mid-Worcestershire 1.1% swing Lab to Con



***Alastair A.J. Adams** Con **2,258** **69.2 + 5.8**

Mary E. Campbell Lab 513 15.7 + 3.6

Edward D. Cohen Grn 345 10.6 + 4.6

John D. Littlechild LD 145 4.4 - 14.1



Malvern Chase

West Worcestershire 14.5% swing Con to LD



Jack A. Satterthwaite LD **1,157** **37.4 +13.3**

*Lucy C. Hodgson Con 976 31.6 - 15.7

John G. Gallagher Ind 702 22.7

Gregory P. Chance Lab 257 8.3 - 6.1



Malvern Langland

West Worcestershire swing incalculable



Beverley A. Nielsen Ind **815** **31.3**

*James A.D. O'Donnell Con 745 28.6 - 5.3

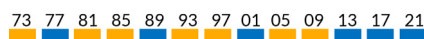
Paul S. Bennett LD 656 25.2 - 6.7

Neil A. Morton Lab 388 14.9 - 2.1



Malvern Link

West Worcestershire swing incalculable



Karen M. Hanks Con **1,019** **33.0 - 12.9**

Peter M. Whatley Ind 758 24.6

Deirdre D. Tomlin LD 662 21.5 - 6.0

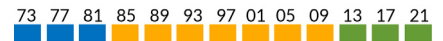
Sharon V. Taylor Lab 415 13.4 - 0.7

Michael D. Savage Ind 155 5.0

Max Windsor-Peplow Ref 77 2.5

Malvern Trinity

West Worcestershire 9.85% swing Con to Grn



Natalie M. McVey Grn **1,451** **56.1 + 17.9**

Liam Thompson Con 730 28.2 - 1.8

Simon J. Cronin Lab 180 7.0 - 3.8

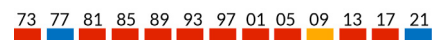
Richard N. Whitehead LD 135 5.2 - 9.8

Rachel H. Clutterbuck Ref 90 3.5



Nunnery

Worcester 11.0% swing Lab to Con



Allah Ditta Con **1,105** **45.8 +12.4**

*Pamela A. Agar Lab 960 39.8 - 9.6

Hilary A. Craig Grn 244 10.1 + 4.2

Clive G. Fletcher LD 102 4.2 + 0.4

Ombersley

88% Mid-Worcestershire, 12% Redditch
3.8% swing Con to Lab



Anthony P. Miller Con **2,114** **72.0 - 5.3**

Valerie P. Humphries Lab 322 11.0 + 2.3

Susan G. Howarth Grn 297 10.1 + 6.3

Sebastian D.A. Parsons LD 202 6.9 - 3.3

Pershore

29% Mid-Worcestershire
71% West Worcestershire 0.65% swing LD to Con



Daniel D. Boatright LD **2,073** **56.2 - 1.6**

Michael J. Hodges Con 1,289 34.9 - 0.3

Harrison Rone-Clarke Lab 167 4.5

Timothy C. Haines Ind 160 4.3



Powick

West Worcestershire swing incalculable



***Thomas A.L. Wells** Ind **2,537** **70.9**

Melanie J. Baker Con 786 22.0 - 2.2

Aidan A. Stitt Lab 168 4.7

Miles E.A. Dudman LD 88 2.5 - 69.7

Rainbow Hill

Worcester 1.2% swing Lab to Con



Lynn Denham Lab **1,112** **49.6 + 0.2**

James B. Carver Con 722 32.2 + 2.6

Simon M.J. Bovey Grn 259 11.5 + 4.3

Susan Carpenter LD 93 4.1 + 0.7

Calvin S. Fowler TUSC 57 2.5

Redditch North

Redditch 10.2% swing Lab to Con



Salman Akbar	Con	2,625	55.2	+13.3
*Brandon F. Clayton	Con	2,388	50.3	+13.3
Deborah J. Chance	Lab	1,789	37.7	- 5.8
*Robin C. Lunn	Lab	1,515	31.9	- 8.3
Glen C. Theobald	Grn	371	7.8	+ 2.0
Alistair D. Waugh	Grn	328	6.9	+ 1.7
Anthony Pitt	LD	260	5.5	- 0.1
Ian D. Webster	LD	227	4.8	- 0.7

Redditch South

Redditch 4.9% swing Lab to Con



Michael T. Rouse	Con	3,220	62.5	+ 4.5
Craig Warhurst	Con	3,042	59.1	+10.4
Philip S. Berry	Lab	1,325	25.7	- 2.7
Monica M. Fry	Lab	1,206	23.4	- 2.0
Claire M. Davies	Grn	553	10.7	+ 4.7
Lee J. Room	Grn	343	6.7	+ 2.1
Pamela A. Gee	LD	321	6.2	- 0.7
John M. Marsh	LD	293	5.7	- 0.9

Riverside

Worcester 1.8% swing Lab to Con



*Simon E. Geraghty	Con	1,637	49.6	- 0.3
Jennifer C. Barnes	Lab	922	27.9	- 3.9
Jonathan C. Bodenham	Grn	495	15.0	+ 7.4
Mark A. Fenton	LD	141	4.3	- 2.5
Julie M. Bower	Ref	70	2.1	
Archie M. Harrison	TUSC	34	1.0	

St Barnabas

Wyre Forest 1.2% swing Lab to Con

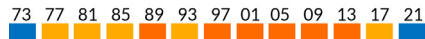


David R. Ross	Con	1,114	45.9	- 7.9
Nigel Knowles	Lab	586	24.1	- 10.3
Susannah L. Griffiths	IHC	493	20.3	
Philip R. Oliver	Grn	158	6.5	+ 4.4
Oliver Y. Walker	LD	76	3.1	- 0.3



St Chad's

Wyre Forest 7.7% swing LD to Con



William T. Hopkins	Con	910	40.3	+10.6
*Frances M. Oborski	LD	832	36.8	- 4.8
Luke E. Hilton	Lab	319	14.1	- 1.7
Brett R. Caulfield	Grn	197	8.7	+ 5.0

St George's and St Oswald

Wyre Forest swing incalculable



Tony A. Muir	Con	654	30.7	+ 7.9
*Mary A. Rayner	Ind	522	24.5	
Shazu Miah	LD	446	21.0	+ 3.6
Marie A. Holmes	Lab	357	16.8	+ 0.8
Mattie Viner	Grn	149	7.0	+ 3.3

St John


Worcester 0.8% swing Con to Lab



*Richard M. Udall	Lab	1,032	58.2	+ 0.8
Owen T. Cleary	Con	473	26.7	- 0.8
Heather K. McNeillis-Wilson	Grn	174	9.8	+ 4.6
Peter Jackson	LD	68	3.8	- 0.3
Mark P. Davies	TUSC	25	1.4	

St John's

Wyre Forest 1.75% swing Lab to Con



*Tracey Onslow-Fage	Con	1,330	56.7	+10.0
Leigh Whitehouse	Lab	558	23.8	+ 6.5
Susan C. Meekings	IHC	194	8.3	- 8.8
John E. Davis	Grn	156	6.6	+ 3.0
Adrian S. Beavis	LD	109	4.6	- 3.9

St Mary's

Wyre Forest 4.75% swing Lab to Con



*Nathan J. Desmond	Con	1,277	53.1	+10.0
Gareth D. Webster	Lab	546	22.7	+ 0.5
Clare Cassidy	LD	325	13.5	+ 4.5
David J. Finch	Grn	256	10.6	+ 7.2

St Peter

Worcester 8.1% swing Con to Grn



*Stephen J. Mackay	Con	1,889	45.6	- 7.0
Tomasz Piotrowski	Grn	1,857	44.8	+ 9.2
Edward C. Kimberley	Lab	292	7.0	- 2.1
Kenneth M. Carpenter	LD	105	2.5	

St Stephen

Worcester 0.2% swing Lab to Grn



*Matthew E. Jenkins	Grn	1,853	56.7	+ 5.2
Joy Squires	Lab	674	20.6	+ 4.8
Annabel J.E. Heath	Con	650	19.9	- 8.4
Simon P. Cottingham	LD	89	2.7	

Stourport-on-Severn

Wyre Forest



*Christopher J. Rogers	Con	2,305	47.6	+ 6.8
*Paul B. Harrison	Con	2,165	44.7	+ 8.2
Claire Powell-Barnett	IHC	1,152	23.8	+ 0.8
John W.R. Thomas	IHC	1,092	22.5	- 0.2
Jacqueline E. Griffiths	Lab	911	18.8	- 5.3
Nicholas Savage	Lab	753	15.5	- 6.1
Luke T. Clasper	Grn	468	9.7	+ 7.4
Ingrid Schmeising-Barnes	LD	193	4.0	- 0.3
Christopher Pratt	LD	180	3.7	+ 0.1

Tenbury


West Worcestershire 1.6% swing Grn to Con



David I.R. Chambers	Con	2,109	69.6	+ 9.5
Peter H. Jones	Grn	435	14.4	+ 7.9
Christopher Burrows	Lab	325	10.7	- 8.0
David E. Mead	LD	162	5.3	- 3.3

Upton Snodsbury


Mid-Worcestershire 3.75% swing Con to Lab



Linda Robinson	Con	2,042	68.2	- 5.1
Catherine M. Neville	Lab	321	10.7	+ 2.4
Elizabeth Turier	LD	320	10.7	+ 1.5
Darren R. Corbett	Grn	310	10.4	+ 5.1

Warndon Parish

Worcester 4.05% swing Lab to Con



*Andrew C. Roberts	Con	1,773	61.1	+ 2.4
David S.A. Taylor	Lab	484	16.7	- 5.7
Emily J. Bond	Grn	450	15.5	+10.4
John S. Rudge	LD	180	6.2	- 1.9
Darren S. Rushby	SDP	16	0.6	

Woodvale

Bromsgrove 5.05% swing Lab to Con



*Shirley A. Webb	Con	1,896	66.2	+ 3.7
Brenda E. Henderson	Lab	550	19.2	- 6.4
Julian M. Gray	Grn	258	9.0	+ 3.2
Martin P. German	LD	160	5.6	- 0.5

Wythall

Bromsgrove 25.15% swing Ind to Con



*Adam D. Kent	Con	1,976	71.8	+22.0
Stephen R. Peters	Ind	299	10.9	- 28.3
Tony L. Maslen	Lab	285	10.3	
Nicola C. Payne	Grn	131	4.8	+ 0.7
Vanessa Verlinden	LD	63	2.3	- 4.6

Summary of results: Worcestershire

	Year	Elec	%Poll	Con	Lab	LD	Grn	Ind	Other
Alvechurch	2021	7,714	41.2	45.0	10.2		5.6	39.2	
	2017	7,394	38.0	39.3		10.3	4.0	41.9	4.5
Arrow Valley East	2021	16,611	33.5	48.7	27.4	7.6	4.9	11.4	
	2017	16,261	32.5	38.9	34.9	5.2	3.2		17.8
Arrow Valley West	2021	15,608	29.6	51.2	36.2	5.8	6.7		
	2017	14,364	30.7	33.2	43.6	5.9	3.5	2.8	10.9
Beacon	2021	9,643	39.7	38.4	35.3	2.0	6.5	17.8	
	2017	9,190	37.0	41.8	45.5	6.1	6.7		
Bedwardine	2021	7,280	38.0	52.4	27.3	7.0	10.8		2.5
	2017	7,146	38.7	53.1	29.4	7.9	5.1		4.6
Bewdley	2021	7,404	37.6	49.4	19.5	2.6	12.5	16.0	
	2017	7,336	38.7	46.0	17.2	5.3	3.8	5.9	21.9
Bowbrook	2021	9,218	36.7	58.7	13.3	23.9			4.2
	2017	7,733	40.4	69.0	11.5	11.4	3.9		4.3
Bredon	2021	7,911	45.4	68.2	7.0	13.0	11.8		
	2017	7,735	42.6	72.2	7.2	14.2	6.5		
Broadway	2021	6,953	40.7	72.8	9.3	14.8			3.1
	2017	6,703	38.3	72.7	8.5	12.4	6.4		
Bromsgrove Central	2021	8,028	39.9	35.6	14.0	41.9	4.9	3.6	
	2017	7,302	38.3	41.7	18.9	28.5	4.3		6.7
Bromsgrove East	2021	8,164	40.7	53.8	13.5	25.6	7.1		
	2017	7,927	36.2	59.4	14.9	18.0	7.8		
Bromsgrove South	2021	8,341	31.3	51.0	22.4	19.8	6.8		
	2017	7,940	31.5	40.5	50.5	4.9	4.1		
Bromsgrove West	2021	7,978	34.4	26.9	62.4	5.7	4.9		
	2017	7,583	33.4	65.0	28.1	3.6	3.4		
Chaddesley	2021	6,999	40.3	54.5	8.6			37.1	
	2017	7,039	38.7	45.6	7.6		2.8	35.9	8.1
Claines	2021	7,464	48.4	34.1	10.0	46.0	8.7		1.2
	2017	7,523	45.0	45.6	13.2	32.4	5.8		2.9
Clent Hills	2021	9,597	43.3	51.7	5.4	1.8	4.0	35.9	1.0
	2017	8,790	39.5	45.3	6.8	3.0	3.8	41.1	
Cookley, Wolverley and Wribbenhall	2021	7,919	37.7	55.6	19.5	1.3	8.9		14.7
	2017	7,791	36.5	38.3	17.3	2.8	4.6	19.5	17.5
Croome	2021	7,750	41.5	39.7	3.1	2.3	54.9		
	2017	6,918	36.7	43.2	6.5		5.8	38.4	6.3
Droitwich East	2021	8,399	37.4	65.4	12.1	10.9	11.6		
	2017	7,854	37.6	67.4	14.1	14.3	4.3		
Droitwich West	2021	7,480	29.9	62.5	28.0	9.5			
	2017	7,538	27.6	53.4	24.7	13.9	8.1		
Evesham North West	2021	8,907	28.5	60.5	24.2	8.8			6.5
	2017	8,315	27.0	52.0	20.4	17.2	10.4		
Evesham South	2021	9,234	29.3	44.2			33.4	12.1	10.2
	2017	9,345	26.3	59.3	20.1	11.5	9.1		
Gorse Hill and Warndon	2021	7,803	25.0	48.9	39.0	4.3	7.8		
	2017	7,677	25.2	30.4	47.8		5.4		16.3
Hallow	2021	8,012	43.9	45.3	7.7	8.3			
	2017	7,579	36.9	71.3	12.1	11.5			5.1
Harvington	2021	7,877	40.0	65.0	16.3		18.7		
	2017	7,738	39.5	67.4	13.1	8.8	4.8		5.9
Littletons	2021	9,549	34.3	69.2	15.7	4.4	10.6		
	2017	9,215	34.2	63.4	12.1	18.5	6.0		
Malvern Chase	2021	7,292	42.7	31.6	8.3	37.4		22.7	
	2017	7,160	40.5	47.3	14.4	24.1	9.0		5.2
Malvern Langland	2021	7,710	34.1	28.6	14.9	25.2		31.3	
	2017	7,495	30.3	33.9	17.0	31.9	6.1	6.8	4.4
Malvern Link	2021	7,917	39.4	33.0	13.4	21.5		29.6	2.5
	2017	7,698	37.7	45.9	14.1	27.5	7.2		5.4
Malvern Trinity	2021	6,702	38.8	28.2	7.0	5.2	56.1		3.5
	2017	6,544	37.4	31.0	10.8	15.0	38.2		5.1

Summary of results: Worcestershire - continued

	Year	Elec	%Poll	Con	Lab	LD	Grn	Ind	Other
Nunnery	2021	6,963	35.1	45.8	39.8	4.2	10.1		
	2017	6,554	32.5	33.4	49.4	3.8	5.9		7.5
Ombersley	2021	8,711	34.1	72.0	11.0	6.9	10.1		
	2017	8,439	33.2	77.3	8.7	10.2	3.8		
Pershore	2021	9,041	41.0	34.9	4.5	56.2		4.3	
	2017	8,392	41.5	35.2		57.8	7.0		
Powick	2021	8,199	43.9	22.0	4.7	2.5		70.9	
	2017	7,621	43.9	24.2		72.2			3.6
Rainbow Hill	2021	7,002	32.3	32.2	49.6	4.1	11.5		2.5
	2017	6,695	31.2	29.6	49.4	3.4	7.2	1.8	6.6
Redditch North	2021	15,838	34.2	52.8	34.8	5.1	7.3		
	2017	14,421	32.9	39.4	41.8	4.9	5.5		8.4
Redditch South	2021	15,779	35.9	60.8	24.6	5.9	8.7		
	2017	15,516	34.6	53.3	26.9	6.7	5.3		7.7
Riverside	2021	9,022	37.0	49.6	27.9	4.3	15.0		3.1
	2017	7,986	39.3	49.9	31.8	6.8	7.6		3.9
St Barnabas	2021	7,583	32.3	45.9	24.1	3.1	6.5		20.3
	2017	7,705	34.0	53.8	34.4	3.4	2.1		6.3
St Chad's	2021	7,130	32.0	40.3	14.1	36.8	8.7		
	2017	7,289	31.0	29.7	15.8	41.6	3.7		9.3
St George's and St Oswald	2021	7,495	28.8	30.7	16.8	21.0	7.0	24.5	
	2017	7,574	28.1	22.8	16.0	17.4	3.7		40.1
St John	2021	6,084	29.4	26.7	58.2	3.8	9.8		1.4
	2017	5,826	30.1	27.5	57.4	4.1	5.2		5.8
St John's	2021	7,436	32.0	56.7	23.8	4.6	6.6		8.3
	2017	7,452	28.3	46.7	17.3	8.5	3.6		23.9
St Mary's	2021	9,659	25.1	53.1	22.7	13.5	10.6		
	2017	9,229	24.7	43.1	22.2	9.0	3.4		22.4
St Peter	2021	8,666	48.0	45.6	7.0	2.5	44.8		
	2017	8,567	44.7	52.6	9.1		35.6		2.8
St Stephen	2021	8,097	40.6	19.9	20.6	2.7	56.7		
	2017	7,904	38.3	28.3	15.8		51.5		4.4
Stourport-on-Severn	2021	16,061	30.3	46.2	17.1	3.8	9.7		23.2
	2017	16,154	30.3	38.6	22.8	4.0	2.2		32.4
Tenbury	2021	8,349	36.7	69.6	10.7	5.3	14.4		
	2017	8,040	36.8	60.1	18.7	8.6	6.5		6.1
Upton Snodsbury	2021	8,279	36.4	68.2	10.7	10.7	10.4		
	2017	7,647	38.7	73.3	8.3	9.2	4.5		4.7
Warndon Parish	2021	8,661	33.8	61.1	16.7	6.2	15.5		0.6
	2017	8,636	30.9	58.7	22.4	8.1	5.1		5.8
Woodvale	2021	8,601	33.6	66.2	19.2	5.6	9.0		
	2017	8,466	33.4	62.5	25.6	6.1	5.8		
Wythall	2021	7,304	38.0	71.8	10.3	2.3	4.8	10.9	
	2017	7,206	34.4	49.8		6.9	4.1		39.2

Overview of the 2021 results: seats won (counties)

	Con	Lab	LD	Grn	Ind	Oth
Buckinghamshire	113	4	15	1	14	
Cambridgeshire	28	9	20		4	
Cornwall	47	5	13	1	16	5
Derbyshire	45	14	4	1		
Devon	39	7	9	2	3	
Durham	24	53	17	1	27	4
East Sussex	27	5	11	4	3	
Essex	52	5	8	1	2	6
Gloucestershire	28	16	5	4		
Hampshire	56	3	17		1	1
Hertfordshire	46	7	23	1	1	
Isle of Wight	18	1	1	2	15	2
Kent	63	7	5	4	1	1
Lancashire	48	32	2	2		
Leicestershire	42	4	9			
Lincolnshire	54	4	3		8	1
Norfolk	58	12	8	3	3	
Northumberland	34	21	3	2	7	
Nottinghamshire	37	15	1		3	10
Oxfordshire	22	15	21	3	1	1
Shropshire	43	9	14	4	4	
Staffordshire	57	4			1	
Suffolk	55	5	1	9	2	
Surrey	47	2	14	2	4	12
Warwickshire	42	6	5	3	1	
West Sussex	48	9	10	1	1	1
Wiltshire	61	3	27		7	
Worcestershire	45	3	4	3	2	

Overview of the 2021 results: seats won

	Con	Lab	LD	Grn	Ind	Res	Other
Adur	9	4		1	1		
Amber Valley	13	2					
Barnsley	1	17	3				
Basildon	9	3			2		
Basingstoke and Deane	33	10	5		6		
Blackburn with Darwen	6	11					
Bolton	9	7	1			3	
Bradford	8	15	3	2	2		
Brentwood	9		3				
Bristol	14	24	8	24			
Broxbourne	9	1					
Burnley	4	5	2	3		1	
Bury	6	8	1			2	
Calderdale	7	8	2				
Cambridge		27	12	2	1		
Cannock Chase	12					1	
Castle Point	5				3	5	
Cheltenham	5		14				1
Cherwell	11	3	1		1		
Chorley	13	29					
Colchester	7	4	4	1	1		
Coventry	6	12					
Crawley	7	5					
Derby	8	5	2				2
Doncaster	11	40				4	
Dudley	21	3					
Eastleigh	1		10		1		
Elmbridge	6		3			7	
Epping Forest	12		1	1		7	
Exeter	2	10		1			
Fareham	13		2				
Gateshead		17	5				
Gloucester	26	3	10				
Gosport	11		6				
Halton	2	45	3	1			
Harlow	10	1					
Hart	6		3			2	
Hartlepool	13	11			10		2
Hastings	8	7		1			
Havant	14						
Hyndburn	6	6					
Ipswich	7	8	1				
Kingston Upon Hull		9	10				
Kirklees	8	12	1	1	1		
Knowsley		12	1	1	1		
Leeds	9	18	2	1	1	2	
Lincoln	5	5	1				
Liverpool		22	6	1			1
Maidstone	12	1	4		2		
Manchester		30		1			
Milton Keynes	11	5	3				
Mole Valley	4		5		3		
Newcastle-Upon-Tyne		17	6		1	2	
North East Lincolnshire	11		1				
North Hertfordshire	8	5	2				
North Northamptonshire	60	14		3	1		
North Tyneside	4	16					

Overview of the 2021 district and unitary results - seats won

	Con	Lab	LD	Grn	Ind	Res	Other
Norwich		8	1	4			
Nuneaton & Bedworth	15	1		1			
Oldham	5	9	3		1	2	
Oxford		34	9	3	2		
Pendle	18	10	5				
Peterborough	16	3	1	1		1	
Plymouth	14	5					
Portsmouth	5	2	6		1		
Preston	5	10	1				
Reading	3	10	1	2			
Redditch	9						
Reigate & Banstead	10		1	3		2	
Rochdale	3	16	1				
Rochford	8		1		1	3	
Rossendale	4	7			1		
Rotherham	20	32	3		1	3	
Rugby	9	2	3				
Runnymede	9		1		1	2	
Rushmoor	11	2					
St Albans	7		10	1			
St Helens	1	11	1	1	2		
Salford	7	52	1				
Sandwell	7	17					
Sefton	3	17	2				
Sheffield	1	12	9	6			
Slough	2	11			1		
Solihull	12			5			
South Tyneside	1	14		2	1		
Southampton	11	5					
Southend On Sea	11	4	1		1		
Stevenage	5	6	2				
Stockport	3	8	8	1	1		
Stroud	20	15	3	13			
Sunderland	7	13	5				
Swindon	14	5					
Tameside	3	16					
Tamworth	10						
Tandridge	6		4		2	2	
Three Rivers	4	1	8				
Thurrock	13	4					
Trafford	5	14	1	1			
Tunbridge Wells	7	2	6			1	
Wakefield	8	12	1				
Walsall	12	7			1		
Warrington	11	36	8		3		
Watford		4	8				
Welwyn Hatfield	14		2				
West Lancashire	6	9			1	2	
West Northamptonshire	68	19	4		2		
West Oxfordshire	9	3	4		1		
Wigan	3	19			3		
Winchester	7		7				
Wirral	8	9	2	3			
Woking	4	1	5				
Wokingham	12		6				
Wolverhampton	7	13					
Worcester	5	3	1	3			
Worthing	6	6	1				

Overview of the 2021 results: votes cast

	Con	Lab	LD	Grn	Ind	Oth
Buckinghamshire	76,365	28,101	35,767	21,197	18,765	6,367
	40.9	15.1	19.2	11.4	10.1	3.4
Cambridgeshire	72,199	36,437	53,435	17,222	7,590	609
	38.5	19.4	28.5	9.2	4.0	0.4
Cornwall	63,851	18,886	33,801	15,519	29,688	9,330
	37.3	11.0	19.8	9.1	17.4	5.4
Derbyshire	107,092	73,142	21,377	18,038	5,285	1,017
	47.4	32.4	9.5	8.0	2.3	0.4
Devon	103,529	38,414	45,395	28,304	25,998	4,550
	42.1	15.6	18.4	11.5	10.6	1.8
Durham	41,487	51,390	18,755	5,842	30,436	6,256
	26.9	33.3	12.2	3.8	19.7	4.1
East Sussex	67,837	24,624	33,692	27,153	6,221	1,253
	42.2	15.3	21.0	16.9	3.9	0.8
Essex	178,149	59,306	52,593	22,271	29,474	30,247
	47.9	15.9	14.1	6.0	7.9	8.2
Gloucestershire	87,833	33,160	47,200	25,850	4,636	1,335
	43.9	16.6	23.6	12.9	2.5	0.6
Hampshire	200,498	49,230	103,614	17,561	12,666	7,583
	51.1	12.6	26.4	4.5	3.2	2.1
Hertfordshire	142,051	69,582	84,908	24,508	625	1,934
	43.9	21.5	26.2	7.6	0.2	0.6
Isle of Wight	15,825	4,760	2,139	4,541	11,366	2,371
	38.6	11.6	5.2	11.1	27.7	5.8
Kent	188,779	75,837	45,592	52,742	14,632	7,259
	49.1	19.7	11.8	13.7	3.8	1.8
Lancashire	142,004	114,693	28,369	20,776	14,669	4,848
	43.6	35.3	8.7	6.4	4.5	1.4
Leicestershire	91,533	37,938	32,757	15,195	1,307	1,232
	50.9	21.1	18.2	8.4	0.7	0.7
Lincolnshire	98,570	31,240	9,182	4,376	30,494	3,748
	55.5	17.6	5.2	2.5	17.2	2.1
Norfolk	114,940	52,373	35,292	24,653	8,109	806
	48.7	22.2	14.9	10.4	3.4	0.3
Northumberland	45,569	30,695	8,393	5,285	9,910	631
	45.3	30.5	8.4	5.3	9.9	0.6
Nottinghamshire	100,981	69,789	13,710	13,767	33,885	5,847
	42.4	29.3	5.8	5.8	14.2	2.5
Oxfordshire	76,367	45,584	53,969	26,510	5,238	3,316
	36.2	21.6	25.6	12.6	2.5	1.6
Shropshire	41,370	16,172	22,585	9,271	5,212	315
	43.6	17.0	23.8	9.8	5.5	0.3
Staffordshire	119,422	55,632	5,949	13,888	7,074	8,761
	56.7	26.4	2.8	6.6	3.4	4.2
Suffolk	100,677	42,259	22,039	33,597	12,698	491
	47.5	20.0	10.4	15.9	6.0	0.2
Surrey	140,541	41,772	82,315	19,271	15,947	39,598
	41.4	12.3	24.2	5.7	4.7	11.6
Warwickshire	80,730	35,268	25,336	21,090	1,541	1,921
	48.7	21.3	15.3	12.7	0.9	1.2
West Sussex	112,049	45,378	48,535	25,120	7,117	3,417
	46.4	18.8	20.1	10.4	2.9	1.4
Wiltshire	70,673	12,242	42,068	12,039	13,237	309
	46.9	8.1	27.9	8.0	8.8	0.2
Worcestershire	78,775	30,606	17,644	17,996	13,151	3,465
	48.7	18.9	10.9	11.1	8.1	2.1

Overview of the 2021 results - votes cast

	Con	Lab	LD	Grn	Ind	Other
Adur	8,058	5,610	1,352	2,913	1,122	80
	42.1	29.3	7.1	15.2	5.9	0.4
Amber Valley	14,244	9,218	872	2,077		18
	53.9	34.9	3.3	7.9		0.1
Barnsley	13,513	21,730	5,787	3,384	7,240	1,516
	25.4	40.9	10.9	6.4	13.6	2.9
Basildon	18,315	8,991	3,526		4,175	2,761
	48.5	23.8	9.3		11.3	7.3
Basingstoke and Deane	22,791	11,629	11,201	1,025	11,372	551
	38.9	19.9	19.1	1.8	19.4	0.9
Blackburn with Darwen	12,854	18,326	1,654		260	
	38.8	55.4	5.0		0.8	
Bolton	28,509	26,623	7,182	3,168	79	9,458
	38.0	35.5	9.6	4.2	0.1	12.6
Bradford	42,800	56,745	10,809	16,863	10,758	2,185
	30.5	40.5	7.7	12.0	7.7	1.6
Brentwood	9,443	2,185	6,092	743	638	112
	49.1	11.4	31.7	3.9	3.3	0.6
Bristol	29,185	44,942	20,803	45,681	318	1,016
	20.6	31.7	14.7	32.2	0.2	0.7
Broxbourne	13,761	56,08	1,634	252	303	
	63.8	26.0	7.6	1.2	1.4	
Burnley	7,261	7,719	2,352	3,755	1,529	66
	32.0	34.0	10.4	16.6	6.7	0.3
Bury	23,639	24,569	5,286	1,956	173	3,759
	39.8	41.4	8.9	3.3	0.3	6.3
Calderdale	23,555	27,881	6,514	5,122	2,163	567
	35.8	42.4	9.9	7.8	3.3	0.9
Cambridge	5,035	16,684	10,894	8,485	1,874	174
	11.7	38.7	25.2	19.7	4.3	0.4
Cannock Chase	10,550	5,866	316	846	114	2,377
	52.6	29.2	1.6	4.2	0.6	11.8
Castle Point	9,053	2,759	426	116	6,128	3,747
	40.7	12.4	1.9	0.5	27.6	16.9
Cheltenham	14,312	2,068	16,241	4,178		1,333
	37.5	5.4	42.6	11.0		3.5
Cherwell	20,486	9,779	6,492	4,149	2,005	
	47.7	22.8	15.1	9.7	4.7	
Chorley	12,357	16,070	1,533	3,943	1,243	152
	35.0	45.5	4.3	11.2	3.5	0.4
Colchester	20,523	11,043	10,264	5,342	912	266
	42.4	22.8	21.2	11.0	1.9	0.6
Coventry	24,821	32,440	3,329	6,456	3,105	3,693
	33.6	43.9	4.5	8.7	4.2	5.0
Crawley	13,199	10,704	1,270	1,817		59
	48.8	39.6	4.7	6.7		0.2
Derby	23,517	18,503	9,694	2,235	2,154	4,601
	38.7	30.5	16.0	3.7	3.5	7.6
Dudley	44,701	26,840	3,591	2,202	86	2,231
	56.1	33.7	4.5	2.8	0.1	2.8
Eastleigh	12,950	4,031	15,992	602	2,113	126
	36.2	11.3	44.7	1.7	5.9	0.4
Elmbridge	16,180	3,269	11,000	826	529	9,550
	39.1	7.9	26.6	2.0	1.3	23.1

Overview of the 2021 results - votes cast

	Con	Lab	LD	Grn	Ind	Other
Epping Forest	12,008	3,263	3,097	1,816		5,479
	46.8	12.7	12.1	7.1		21.3
Exeter	10,868	15,704	3,160	5,947	211	274
	30.0	43.4	8.7	16.4	0.6	0.8
Fareham	14,384	3,357	6,182	477	2,196	150
	53.8	12.6	23.1	1.8	8.2	0.6
Gateshead	11,474	23,695	11,291	4,830	213	649
	22.0	45.4	21.7	9.3	0.4	1.2
Gloucester	15,352	5,995	9,986	1,341	1,574	321
	44.4	17.3	28.9	3.9	4.6	0.9
Gosport	10,605	2,790	7,722	401	102	27
	49.0	12.9	35.7	1.9	0.5	0.1
Halton	6,401	12,131	3,726	1,693	525	391
	25.7	48.8	15.0	6.8	2.1	1.6
Harlow	11,805	7,228	522			240
	59.6	36.5	2.6			1.2
Hart	15,062	1,972	7,363	888	99	4,138
	51.0	6.7	24.9	3.0	0.3	14.0
Hartlepool	12,258	8,288	126		8,018	6,645
	34.7	23.5	0.4		22.7	18.8
Hastings	9,073	8,530	1,280	4,184		
	39.3	37.0	5.5	18.1		
Havant	17,430	5,394	4,295	2,185	122	
	59.2	18.3	14.6	7.4	0.4	
Hyndburn	7,548	7,831	73		411	404
	46.4	48.1	0.4		2.5	2.5
Ipswich	16,331	14,702	3,053	3,156		78
	43.8	39.4	8.2	8.5		0.2
Kingston Upon Hull	7,695	14,851	15,758	1,792	660	561
	18.6	35.9	38.1	4.3	1.6	1.4
Kirklees	45,142	42,686	12,223	12,401	5,392	1,055
	38.0	5.9	10.3	10.4	4.5	0.9
Knowsley	1,409	15,940	1,875	6,777	2,327	578
	4.9	55.1	6.5	23.4	8.1	2.0
Leeds	69,312	90,193	18,775	24,529	10,167	7,477
	31.4	40.9	8.5	11.1	4.6	3.4
Lincoln	8,114	7,921	1,709	1,530		167
	41.7	40.7	8.8	7.9		0.9
Liverpool	5,710	50,042	20,892	13,935	850	8,684
	5.7	50.0	20.9	13.9	0.8	8.7
Maidstone	16,433	4,881	6,785	4,655	1,819	135
	47.3	14.1	19.5	13.4	5.2	0.4
Manchester	12,210	73,556	12,324	12,944	795	1,244
	10.8	65.1	10.9	11.4	0.7	1.1
Milton Keynes	30,597	23,261	12,084	4,673	620	610
	42.6	32.4	16.8	6.5	0.9	0.9
Mole Valley	8,749	1,364	8,456	1,413	2,883	77
	38.1	5.9	36.9	6.2	12.6	0.3
Newcastle-Upon-Tyne	13,019	29,860	15,505	7,059	8,560	617
	17.4	40.0	20.8	9.5	11.5	0.8
North East Lincolnshire	14,499	7,347	2,183		619	1,374
	55.7	28.2	8.4		2.4	5.3
North Hertfordshire	12,921	8,768	6,402	3,456	167	151
	40.5	27.5	20.1	10.8	0.5	0.5
North Northamptonshire	44,217	28,730	11,768	13,195	5,849	598
	42.4	27.5	11.3	12.6	5.6	0.6
North Tyneside	21,373	30,520	4,314	4,889	303	1,375
	34.0	48.6	6.9	7.8	0.5	2.2

Overview of the 2021 results - votes cast

	Con	Lab	LD	Grn	Ind	Other
Norwich	8,243	15,251	3,435	9,306	345	
	22.5	41.7	9.4	25.4	0.9	
Nuneaton & Bedworth	19,380	8,760		4,467	457	225
	58.2	26.3		13.4	1.4	0.7
Oldham	14,907	24,646	6,843	1,768	5,901	8,490
	23.8	39.4	10.9	2.8	9.4	13.6
Oxford	6,660	18,315	7,910	8,781	2,785	183
	14.9	41.0	17.7	19.7	6.2	0.4
Pendle	13,019	9,906	5,246		500	
	45.4	34.6	18.3		1.7	
Peterborough	21,423	14,388	5,257	4,182	621	2,232
	44.5	29.9	11.0	8.7	1.3	4.6
Plymouth	34,311	23,033	2,134	5,082	2,256	1,025
	50.6	34.0	3.1	7.5	3.3	1.5
Portsmouth	17,240	13,994	12,411	2,369	1,787	246
	35.9	29.1	25.8	4.9	3.7	0.5
Preston	10,529	12,912	4,290	1,672	907	96
	34.6	42.5	14.1	5.5	3.0	0.3
Reading	12,824	17,482	4,266	7,147	347	171
	30.4	41.4	10.1	16.9	0.8	0.4
Redditch	9,054	5,026	913	940	156	
	56.3	31.2	5.7	5.8	1.0	
Reigate and Banstead	18,239	6,954	4,301	6,989		3,188
	46.0	17.5	10.8	17.6		8.0
Rochdale	17,771	27,846	6,949	2,621	922	233
	31.5	49.4	12.3	4.7	1.6	0.4
Rochford	9,761	2,633	2,931	109	1,577	6,483
	41.5	11.2	12.5	0.5	6.7	27.6
Rossendale	7,740	7,729		377	1,083	
	45.7	45.7		2.2	6.4	
Rotherham	19,984	22,840	6,802	3,686	3,907	9,028
	30.2	34.5	10.3	5.6	5.9	13.6
Rugby	13,861	7,764	4,694	2,559		42
	47.9	26.8	16.2	8.8		0.1
Runnymede	8,893	3,331	2,759	807	2,133	1,844
	45.0	16.9	14.0	4.1	10.8	9.3
Rushmoor	12,407	7,467	3,161		96	85
	53.4	32.2	13.6		0.4	0.4
St Albans	15,259	5,162	19,467	5,736	616	108
	32.9	11.1	42.0	12.4	1.3	0.2
St Helens	8,861	16,194	3,478	7,060	2,290	266
	23.2	42.4	9.1	18.5	6.0	0.7
Salford	14,003	28,032	5,445	7,268	3,668	342
	23.8	47.7	9.3	12.4	6.2	0.6
Sandwell	24,077	36,227	1,840	1,190	3,394	1,183
	35.5	53.3	2.7	1.8	5.0	1.7
Sefton	17,893	30,950	10,077	5,130	2,275	2,187
	26.1	45.2	14.7	7.5	3.3	3.2
Sheffield	25,829	51,257	29,735	28,523	842	3,794
	18.5	36.6	21.2	20.4	0.6	2.7
Slough	9,072	17,227	939	635	1,986	66
	30.3	57.6	3.1	2.1	6.6	0.2
Solihull	33,277	7,969	4,821	14,712	311	139
	54.3	13.0	7.9	24.0	0.5	0.2
South Tyneside	8,795	17,644		5,728	8,041	507
	21.6	43.3		14.1	19.7	1.2
Southampton	24,129	21,241	4,760	5,118	379	651
	42.9	37.7	8.5	9.1	0.7	1.2

Overview of the 2021 results - votes cast

	Con	Lab	LD	Grn	Ind	Other
Southend On Sea	18,586	11,195	5,108	3,605	5,908	422
	41.5	25.0	11.4	8.0	13.2	0.9
Stevenage	9,113	8,666	3,667	826	348	456
	39.5	37.6	15.9	3.6	1.5	2.0
Stockport	22,996	28,525	27,300	7,274	2,680	483
	25.8	32.0	30.6	8.1	3.0	0.5
Stroud	17,156	13,355	3,857	15,116	382	379
	34.1	26.6	7.7	30.1	0.8	0.8
Sunderland	24,230	27,861	11,056	3,641	554	3,832
	34.0	39.1	15.5	5.1	0.8	5.4
Swindon	28,563	20,138	3,994	3,532	2,858	69
	48.3	34.0	6.8	6.0	4.8	0.1
Tameside	19,593	27,851	534	5,901		948
	35.7	50.8	1.0	10.8		1.7
Tamworth	10,431	5,268		365	1,464	816
	56.9	28.7		4.4	8.0	2.0
Tandridge	7,432	1,765	4,663		4,076	2,827
	35.8	8.5	22.5		19.6	13.6
Three Rivers	13,420	3,379	10,239	2,646	319	122
	44.5	11.2	34.0	8.8	1.1	0.4
Thurrock	15,533	9,704		301	3,521	140
	53.2	33.2		1.0	12.1	0.5
Trafford	26,085	34,029	6,399	9,754		251
	34.1	44.5	8.4	12.7		0.3
Tunbridge Wells	11,496	5,193	8,299	1,965		4,180
	36.9	16.7	26.7	6.3		13.4
Wakefield	30,860	35,490	2,484	5,187	1,378	4,760
	38.5	44.3	3.1	6.5	1.7	6.0
Walsall	32,912	23,348	2,967	1,725	805	775
	52.6	37.3	4.7	2.8	1.3	1.2
Warrington	20,378	21,969	10,712	2,861	4,337	
	33.8	36.5	17.8	4.7	7.2	
Watford	6,657	7,504	10,924		140	136
	26.2	29.6	43.1		0.6	0.5
Welwyn Hatfield	14,373	7,115	6,051	1,655		128
	49.0	24.3	20.6	5.6		0.4
West Lancashire	7,898	10,150	745	173	2,072	3,019
	32.8	42.2	3.1	0.7	8.6	12.5
West Northamptonshire	49,965	30,933	22,084	10,303	6,261	2,077
	41.1	25.4	18.2	8.5	5.1	1.7
West Oxfordshire	10,725	6,904	5,932	2,890	143	42
	40.3	25.9	22.3	10.8	0.5	0.2
Wigan	21,332	36,130	3,102		9,589	1,991
	29.6	50.1	4.3		13.3	2.7
Winchester	18,150	2,064	15,497	3,810	437	122
	45.3	5.1	38.7	9.5	1.1	0.3
Wirral	28,568	34,886	8,788	13,915	547	316
	32.8	40.1	10.1	16.0	0.6	0.4
Woking	12,311	2,288	11,010	1,923	2,539	436
	40.4	7.5	36.1	6.3	8.3	1.5
Wokingham	21,540	7,439	16,492	887		289
	46.2	15.9	35.4	1.9		0.6
Wolverhampton	24,624	28,700	1,651	3,562	217	199
	41.8	48.7	2.8	6.0	0.4	0.3
Worcester	9,189	6,430	2,129	5,289		363
	39.3	27.5	9.1	22.6		1.6
Worthing	13,979	10,797	3,378	2,990		46
	44.8	34.6	10.8	9.6		0.1

Overview of the 2021 results: candidates

	Con	Lab	LD	Grn	Ind	Res	Oth
Buckinghamshire	147	118	121	63	50	12	37
Cambridgeshire	61	55	52	49	13		7
Cornwall	85	57	69	70	54		31
Derbyshire	64	62	55	43	19		11
Devon	60	60	55	45	30		36
Durham	110	124	57	20	74	6	17
East Sussex	50	45	43	39	15		16
Essex	75	75	70	44	27	17	32
Gloucestershire	53	49	44	39	14		16
Hampshire	78	76	78	32	37	3	24
Hertfordshire	78	78	77	59	5	1	25
Isle of Wight	39	28	12	19	30	5	5
Kent	81	79	65	65	28	3	25
Lancashire	84	83	69	54	21	6	9
Leicestershire	55	54	52	47	5		19
Lincolnshire	70	62	25	20	56	12	9
Norfolk	84	84	69	62	20		8
Northumberland	67	65	37	21	21		9
Nottinghamshire	66	64	45	33	22	18	24
Oxfordshire	63	62	55	40	11	1	13
Shropshire	74	41	58	41	14		4
Staffordshire	62	62	24	48	19	4	24
Suffolk	74	73	50	57	26		3
Surrey	81	79	72	36	20	19	24
Warwickshire	57	57	38	53	8	1	15
West Sussex	70	67	65	56	14	1	20
Wiltshire	98	54	90	67	33		2
Worcestershire	57	56	53	45	19		20





























Overview of the 2021 results - candidates

	Con	Lab	LD	Grn	Ind	Res	Other
Adur	14	14	9	1	13	1	1
Amber Valley	15	15	15	15			1
Barnsley	21	21	21	14	7	11	15
Basildon	14	14	14		8	7	8
Basingstoke and Deane	54	39	36	4	25		3
Blackburn with Darwen	17	17	5		2		
Bolton	20	20	20	16	1	17	2
Bradford	29	30	26	30	10		15
Brentwood	12	12	11	6	1		3
Bristol	70	70	70	70	2		11
Broxbourne	10	10	7	1	1		
Burnley	15	15	8	15		6	2
Bury	17	17	17	8	1	3	2
Calderdale	17	17	17	17	5		6
Cambridge	41	42	42	42	2		3
Cannock Chase	13	13	1	10	1	9	1
Castle Point	13	13	6	1	9	5	1
Cheltenham	20	18	20	19		2	2
Cherwell	16	16	12	10	4		1
Chorley	42	42	10	22	5		1
Colchester	17	17	17	17	2		4
Coventry	18	18	18	18	3	18	14
Crawley	12	12	10	8	1		1
Derby	16	17	16	8	2		19
Doncaster	54	55	6	27	13	5	8
Dudley	24	24	21	11	2		14
Eastleigh	12	12	12	2	3		2
Elmbridge	16	16	14	4	3	6	4
Epping Forest	21	21	11	7		7	7
Exeter	13	13	10	10	1		3
Fareham	15	15	15	3	10		2
Gateshead	22	22	22	22	2		9
Gloucester	38	23	29	8	19		4
Gosport	17	16	17	6	3		1
Halton	27	53	19	6	3		4
Harlow	11	11	5			2	1
Hart	11	8	7	3	1	4	3
Hartlepool	13	31	3		24	7	30
Hastings	16	16	16	16			
Havant	14	13	14	7	1		
Hyndburn	12	12	2		1		4
Ipswich	16	16	14	14			2
Kingston Upon Hull	19	19	19	12	6		14
Kirklees	23	23	23	23	6	1	12
Knowsley	7	15	5	12	4		5
Leeds	33	33	33	32	7		42
Lincoln	11	11	10	11			5
Liverpool	30	30	30	30	4	1	36
Maidstone	19	17	15	17	5		3
Manchester	32	32	32	32	5		9
Milton Keynes	19	19	18	16	3		5
Mole Valley	13	13	13	10	3		3
Newcastle-Upon-Tyne	26	26	26	26	4	9	9
North East Lincolnshire	12	12	7		6		22
North Hertfordshire	15	15	15	13	2		4
North Northamptonshire	78	67	31	22	13		4

Overview of the 2021 results - candidates

	Con	Lab	LD	Grn	Ind	Res	Other
North Tyneside	20	20	12	15	1		11
Norwich	13	13	13	12	2		
Nuneaton & Bedworth	17	17		14	3		5
Oldham	20	20	20	11	7	8	10
Oxford	45	48	44	44	9		5
Pendle	33	23	27	1	2		
Peterborough	22	22	22	17	4	1	9
Plymouth	19	19	13	18	8	3	16
Portsmouth	14	14	14	10	2		3
Preston	16	16	16	9	4		2
Reading	16	16	16	16	4		5
Redditch	9	9	8	9	1		
Reigate & Banstead	15	15	9	12		2	1
Rochdale	20	20	18	14	3		3
Rochford	13	13	7	1	3	8	
Rossendale	12	12		3	4		
Rotherham	42	59	29	14	11	40	16
Rugby	14	14	10	13			1
Runnymede	13	11	11	3	7	2	1
Rushmoor	13	13	10		1		2
St Albans	18	18	17	18	1		3
St Helens	16	16	5	14	6		4
Salford	50	60	28	19	8	5	2
Sandwell	24	24	10	6	11		12
Sefton	22	22	15	19	8	2	4
Sheffield	28	28	28	28	3		24
Slough	14	14	3	4	4		1
Solihull	17	17	8	13	2		2
South Tyneside	18	18		18	23		3
Southampton	16	16	16	16	2		13
Southend On Sea	17	17	17	17	14		5
Stevenage	13	13	13	7	1		12
Stockport	21	21	21	21	4		5
Stroud	51	35	10	32	1		7
Sunderland	25	25	22	19	1		19
Swindon	19	19	15	14	19		2
Tameside	19	19	5	19		1	4
Tamworth	10	10		3	4		10
Tandridge	14	14	13	1	9	2	
Three Rivers	13	13	13	13	2		2
Thurrock	17	17		2	1	9	2
Trafford	21	21	21	21	1		3
Tunbridge Wells	16	16	16	11		8	3
Wakefield	21	21	7	21	5		19
Walsall	20	20	11	9	1		5
Warrington	58	58	36	9	13		
Watford	12	12	12		1		3
Welwyn Hatfield	15	15	15	9		1	1
West Lancashire	18	18	10	1	3	10	1
West Northamptonshire	93	71	59	19	15	1	9
West Oxfordshire	17	16	16	15	2		2
Wigan	25	25	22		9	11	2
Winchester	14	14	14	11	4		2
Wirral	22	22	22	22	1		5
Woking	10	4	10	7	3		6
Wokingham	18	18	18	7			3
Wolverhampton	20	20	10	20	1		2
Worcester	12	12	12	12			7
Worthing	13	13	13	13			1

County Council electoral histories

	seats	%votes	seats	%votes	seats	%votes	seats	%votes	Total	Majority	
Buckinghamshire											
2021	113	40.9	4	15.1	15	19.2	15	24.9	147	79	
2017	41	53.1	1	13.6	4	18.6	3	14.7	49	33	
2013	36	41.1	1	11.5	5	14.9	7	31.5	49	23	
2009	46	50.4	0	5.5	11	26.1	0	17.9	57	35	
2005	44	51.0	2	15.0	11	32.1	0	1.8	57	31	
2001	40	47.6	5	21.1	9	28.4	0	2.8	54	26	
1997	38	45.6	5	20.8	9	28.4	2	5.2	54	22	
1993	39	40.5	13	21.6	15	31.2	4	6.7	71	7	
1989	50	49.4	11	20.4	7	20.8	3	9.3	71	28	
1985	49	44.0	12	22.7	9	30.2	1	3.1	71	22	
1981	47	46.2	15	26.6	2	16.6	6	10.6	70	24	
1977	64	63.1	1	19.8	0	8.9	5	8.1	70	58	
1973	36	44.5	18	32.7	4	9.0	12	13.8	70	2	
Cambridgeshire											
2021	28	38.5	9	19.4	20	28.5	4	13.6	61		
2017	36	40.2	7	18.0	15	29.9	3	11.9	61	11	
2013	32	32.6	7	17.8	14	21.5	16	28.0	69		
2009	42	43.4	2	9.9	23	33.8	2	12.9	69	15	
2005	42	41.0	4	15.9	23	38.0	0	5.0	69	15	
2001	34	40.5	9	25.5	16	31.5	0	2.5	69	9	
1997	33	39.8	10	25.9	16	31.9	0	2.5	69	7	
1993	33	40.1	21	28.3	21	28.8	2	1.5	77		
1989	46	48.6	20	26.9	10	20.2	1	4.4	77	15	
1985	29	44.0	21	22.7	26	30.2	1	3.1	77	27	
1981	35	42.6	19	31.9	11	20.6	3	4.3	68	2	
1977	56	60.1	7	25.6	1	9.1	4	5.2	68	44	
1973	28	38.2	22	36.7	5	6.8	13	18.3	68		
Cornwall											
2021	47	37.3	5	11.0	13	19.8	22	31.9	87	7	
2017	46	35.1	5	7.8	38	29.6	34	27.6	123		
2013	31	24.5	8	8.2	36	22.0	48	45.5	123		
2009	50	33.8	0	3.4	38	28.3	35	34.6	123		
2005	9	24.3	5	11.5	48	36.8	20	27.4	82	14	
2001	9	25.2	9	10.9	35	36.3	26	27.6	79		
1997	7	15.0	8	18.1	39	39.1	25	27.8	79		
1993	6	22.4	8	12.3	41	41.5	24	23.8	79	2	
1989	14	32.3	8	8.9	31	35.2	26	23.0	79		
1985	16	24.6	5	9.1	30	32.3	28	33.9	79		
1981	16	18.3	6	10.9	12	21.8	45	48.2	79	10	
1977	13	13.4	1	6.2	0	4.0	65	74.8	79	50	
1973	5	5.2	3	7.5	0	0.4	71	86.9	79	63	

County Council electoral histories - continued

	seats	%votes	seats	%votes	seats	%votes	seats	%votes	Total	Majority	
Derbyshire											
2021	45	47.4	14	32.4	4	9.5	1	10.7	64	26	
2017	37	44.1	24	35.9	3	11.8	0	8.1	64	10	
2013	18	28.7	43	41.1	3	7.6	0	22.5	64	22	
2009	33	38.9	22	28.8	8	21.2	1	11.1	64	2	
2005	15	32.0	38	40.7	10	23.5	1	3.8	64	12	
2001	13	31.7	43	45.6	7	19.5	1	3.3	64	22	
1997	12	28.9	45	48.9	6	19.8	1	2.5	64	26	
1993	21	31.9	55	49.0	7	16.9	1	2.2	84	26	
1989	27	38.2	51	45.8	3	11.1	3	4.7	84	18	
1985	24	31.9	54	48.2	4	18.8	2	3.1	84	24	
1981	21	33.0	59	51.7	1	9.6	3	5.7	84	34	
1977	62	48.5	30	37.1	0	5.2	6	9.2	98	26	
1973	25	33.9	61	49.2	5	4.7	7	12.3	98	24	
Devon											
2021	39	42.1	7	15.6	9	18.4	5	22.9	60	18	
2017	42	44.2	7	14.8	7	21.5	4	19.5	60	24	
2013	38	35.3	7	13.2	9	16.0	8	58.6	62	14	
2009	41	41.8	4	6.2	14	29.8	3	22.2	62	20	
2005	23	37.7	4	12.1	33	38.0	2	12.0	62	4	
2001	22	37.7	5	16.9	21	36.1	6	9.3	54		
1997	13	34.4	4	17.8	31	38.8	6	9.1	54	8	
1993	19	34.4	21	21.7	39	37.4	6	6.4	85		
1989	55	43.0	13	20.0	13	28.8	4	8.2	85	25	
1985	37	37.1	10	18.2	36	40.2	2	4.5	85		
1981	65	43.1	16	21.3	10	26.3	7	9.3	98	32	
1977	85	61.3	3	16.4	2	15.8	8	6.4	98	72	
1973	54	44.4	20	24.2	11	16.9	13	14.5	98	10	
Durham											
2021	24	26.9	53	33.3	17	12.2	33	27.6	126		
2017	10	19.9	74	35.8	14	11.4	28	32.8	126	22	
2013	4	8.7	94	45.8	9	9.5	19	36.1	126	62	
2009	10	14.8	67	36.1	27	21.6	22	27.5	126	8	
2005	2	14.7	53	56.7	5	20.4	3	8.2	63	43	
2001	2	17.1	53	61.7	4	14.0	2	7.2	61	45	
1997	2	11.4	53	61.4	2	16.2	4	11.1	61	45	
1993	6	12.2	56	55.0	6	20.7	4	12.1	72	40	
1989	7	15.5	56	56.6	4	13.5	5	14.3	72	40	
1985	5	11.9	50	50.7	7	20.0	10	17.4	72	28	
1981	7	15.2	53	51.9	6	16.6	6	16.2	72	34	
1977	14	24.7	41	44.7	7	19.4	10	11.2	72	10	
1973	2	10.9	56	51.2	7	16.7	7	21.1	72	40	

County Council electoral histories - continued

	seats	%votes	seats	%votes	seats	%votes	seats	%votes	Total	Majority	
East Sussex											
2021	27	42.2	5	15.3	11	21.0	7	21.6	50	4	
2017	30	45.7	4	15.6	11	22.9	5	15.8	50	10	
2013	20	31.4	7	14.7	10	16.3	12	37.6	49		
2009	29	40.8	4	8.4	13	30.7	3	20.1	49	9	
2005	29	41.8	5	15.9	14	35.4	1	6.9	49	9	
2001	24	43.0	7	20.6	13	34.9	0	1.6	44	4	
1997	21	39.6	7	18.1	16	40.0	0	2.3	44		
1993	22	38.0	18	22.0	30	37.8	0	2.3	70		
1989	38	46.4	17	21.2	15	26.5	0	4.8	70		
1985	35	42.2	14	22.0	21	33.5	0	2.3	70		
1981	53	47.2	14	23.2	15	25.5	2	4.1	84	22	
1977	74	63.5	5	19.4	2	12.6	3	4.5	84	64	
1973	49	47.3	19	31.9	9	13.6	7	7.2	84	14	
Essex											
2021	52	47.9	5	15.9	8	14.1	10	22.1	75	29	
2017	56	49.0	6	15.9	7	14.7	6	20.5	75	37	
2013	42	34.4	9	16.4	9	11.6	15	37.6	75	9	
2009	60	43.4	1	10.7	12	20.2	2	25.6	75	45	
2005	52	44.5	13	24.4	8	23.0	2	8.2	75	29	
2001	49	41.7	19	31.0	10	23.7	1	3.6	79	19	
1997	40	38.8	23	32.1	15	26.2	1	2.8	79	1	
1993	32	35.7	33	30.8	32	31.5	1	2.0	98		
1989	57	44.4	26	28.9	14	24.5	1	3.2	98	16	
1985	45	39.8	29	29.6	23	29.5	1	1.1	98		
1981	51	42.5	32	34.1	13	19.8	2	3.5	98	4	
1977	83	62.1	12	26.2	2	9.2	0	2.4	97	69	
1973	50	47.0	40	42.9	5	7.6	2	2.5	97	3	
Gloucestershire											
2021	28	43.9	5	16.6	16	23.6	4	15.8	53	3	
2017	31	45.1	5	14.4	14	27.4	3	13.1	53	9	
2013	23	34.1	9	18.3	14	20.4	7	27.2	53		
2009	42	43.6	4	11.6	13	27.9	4	44.9	63	21	
2005	33	39.0	13	24.1	13	30.5	4	6.4	63	3	
2001	27	37.8	19	25.4	16	31.1	1	5.7	63		
1997	19	29.5	18	28.0	22	34.6	4	7.9	63		
1993	10	31.6	20	23.2	30	39.8	3	5.3	63		
1989	20	38.5	16	23.8	23	32.8	4	4.8	63		
1985	18	32.3	14	23.9	23	34.3	8	9.4	63		
1981	25	35.3	17	24.2	11	26.9	8	13.6	61		
1977	46	53.6	3	19.2	0	13.1	12	14.1	61	31	
1973	30	41.0	18	32.5	5	15.1	8	11.4	61		

County Council electoral histories - continued

	seats	%votes	seats	%votes	seats	%votes	seats	%votes	Total	Majority	
Hampshire											
2021	56	51.1	3	12.6	17	26.4	2	9.8	78	34	
2017	56	52.0	2	10.6	19	27.1	1	10.3	78	34	
2013	45	37.4	4	10.6	17	21.6	12	30.4	78	12	
2009	51	47.5	1	6.9	25	33.2	1	12.4	78	24	
2005	46	43.9	4	16.8	28	36.1	0	3.2	78	14	
2001	46	44.0	9	21.1	19	34.0	0	1.0	74	18	
1997	43	41.8	8	20.0	21	35.4	2	2.7	74	12	
1993	29	37.5	24	19.6	48	41.2	1	1.8	102		
1989	57	45.6	19	20.2	25	31.1	1	3.1	102	12	
1985	50	32.3	19	23.9	31	34.3	2	9.4	102		
1981	62	43.9	31	30.3	7	22.6	2	3.3	102	22	
1977	88	65.4	7	21.8	0	8.2	2	4.5	97	79	
1973	54	46.0	27	36.1	6	9.6	10	8.3	97	11	
Hertfordshire											
2021	46	43.9	7	21.5	23	26.2	2	8.4	78	14	
2017	51	46.1	9	20.6	18	25.2	0	8.1	78	24	
2013	46	37.9	15	21.4	16	17.1	0	23.6	77	15	
2009	55	46.4	3	14.0	17	27.3	2	12.3	77	33	
2005	46	42.5	16	26.1	14	26.3	1	5.1	77	15	
2001	40	40.9	27	33.5	10	24.0	0	1.7	77	3	
1997	38	40.1	30	35.2	9	24.2	0	0.5	77		
1993	27	36.1	30	33.1	19	28.7	0	3.1	77		
1989	45	44.1	27	33.1	5	20.9	0	2.2	77	13	
1985	18	32.3	14	23.9	23	34.3	0	9.4	77		
1981	43	43.4	29	35.8	4	18.9	1	1.9	77	9	
1977	65	61.9	6	28.8	0	7.3	1	2.0	72	58	
1973	35	47.2	33	44.4	3	7.5	1	1.0	72		
Isle of Wight											
2021	18	38.6	1	11.6	1	5.2	18	44.6	38		
2017	25	40.7	1	10.1	2	6.5	12	42.6	40	10	
2013	15	34.7	2	6.7	1	4.6	22	54.0	40	4	
2009	24	47.2	1	4.5	5	24.4	11	23.9	40	7	
2005	35	49.2	2	7.8	5	28.7	6	14.3	48	22	
2001	12	36.9	5	10.9	19	31.8	12	20.4	48		
1997	15	34.1	4	12.7	16	34.1	13	19.2	48		
1993	9	35.8	0	3.6	26	47.0	7	13.5	43	10	
1989	15	41.2	0	4.2	21	40.9	7	11.6	43		
1985	11	43.9	0	1.1	28	43.0	4	12.0	43	13	
1981	12	34.0	0	4.7	27	50.4	4	10.9	43	11	
1977	23	42.3	1	7.8	7	23.9	11	25.9	42	4	
1973	5	21.1	6	10.8	7	28.2	24	39.9	42	6	























County Council electoral histories - continued

	seats	%votes	seats	%votes	seats	%votes	seats	%votes	Total	Majority	
Kent											
2021	63	49.0	7	19.8	5	12.0	2	19.2	81	49	
2017	67	50.3	5	18.3	7	14.7	1	16.6	84	54	
2013	45	36.5	13	20.2	2	27.5	18	33.5	84	12	
2009	74	47.0	2	13.4	7	21.0	1	18.8	84	64	
2005	57	43.8	21	25.6	6	22.4	0	8.1	84	30	
2001	52	42.6	22	32.5	10	23.0	0	1.8	84	20	
1997	46	41.0	23	32.7	15	25.1	0	0.4	84	8	
1993	41	36.4	30	30.4	28	31.7	0	0.4	99		
1989	55	41.4	25	29.5	19	24.0	0	5.1	99	11	
1985	57	41.0	24	27.8	18	28.9	2	2.2	99	13	
1981	64	44.6	23	32.1	10	20.2	2	2.7	99	29	
1977	94	63.1	8	24.3	0	8.5	1	4.1	102	85	
1973	62	49.6	31	36.7	7	11.7	2	2.0	102	22	
Lancashire											
2021	48	43.6	32	35.3	2	8.7	2	12.3	84	12	
2017	46	44.7	30	36.1	4	9.1	4	10.1	84	8	
2013	35	33.8	39	36.3	6	7.9	4	22.1	84		
2009	51	41.7	16	23.7	10	14.6	7	6.5	84	18	
2005	31	37.2	44	37.5	6	18.8	3	6.5	84	4	
2001	26	38.3	44	42.9	6	13.8	2	5.0	78	10	
1997	23	35.7	47	44.8	7	16.7	1	2.7	78	16	
1993	35	38.7	54	43.0	10	15.4	0	3.0	99	9	
1989	42	42.2	50	42.6	4	10.9	3	4.1	99	1	
1985	42	40.6	48	39.1	9	19.3	2	1.1	99		
1981	38	42.7	53	44.4	6	9.8	2	3.2	99	7	
1977	83	62.0	12	27.4	1	6.9	0	3.7	96	70	
1973	52	46.4	33	39.2	7	9.5	4	5.0	96	8	
Leicestershire											
2021	42	50.9	4	21.1	9	18.2	0	9.8	55	29	
2017	36	50.8	6	20.8	13	20.5	0	7.9	55	17	
2013	30	39.6	10	25.3	13	16.6	2	18.5	55	5	
2009	36	44.8	4	16.1	14	24.8	1	14.4	55	17	
2005	30	42.2	13	26.8	12	26.8	0	4.1	54	5	
2001	29	41.7	15	33.8	10	23.9	0	0.7	54	4	
1997	25	39.2	17	35.5	11	23.3	1	2.0	54		
1993	31	34.0	37	38.6	17	26.2	0	1.2	85		
1989	38	40.7	34	34.8	12	20.7	1	3.8	85		
1985	42	38.6	32	34.3	11	25.8	1	1.4	85		
1981	44	42.7	43	44.4	5	9.8	1	3.2	93		
1977	83	62.0	12	27.4	1	6.9	0	3.7	93	70	
1973	52	46.4	33	39.2	7	9.5	4	5.0	93	8	

County Council electoral histories - continued

	seats	%votes	seats	%votes	seats	%votes	seats	%votes	Total	Majority	
Lincolnshire											
2021	54	55.5	5	17.6	3	5.2	8	21.8	70	38	
2017	58	53.5	6	18.9	1	5.4	5	22.3	70	46	
2013	36	36.1	12	18.5	3	4.5	10	40.9	77	11	
2009	60	46.5	4	11.1	5	19.0	8	23.4	77	43	
2005	45	42.3	21	21.9	8	20.5	3	15.3	77	12	
2001	50	45.1	20	30.0	4	18.0	3	7.0	77	23	
1997	42	38.9	19	33.3	11	21.7	4	6.2	76	8	
1993	31	38.6	25	30.4	15	21.5	5	9.5	76		
1989	39	44.7	19	27.1	12	20.5	6	7.7	76	2	
1985	39	42.4	14	24.3	20	27.8	3	6.5	76	2	
1981	42	38.4	13	27.9	10	17.4	11	15.8	76	8	
1977	54	55.4	5	20.0	2	6.4	14	18.3	75	33	
1973	35	40.0	9	25.1	3	3.6	28	31.5	75		
Norfolk											
2021	58	49.1	12	21.9	8	15.1	6	13.9	84	32	
2017	55	48.8	17	23.2	11	17.4	1	7.6	84	26	
2013	40	32.6	14	22.8	10	11.0	20	34.3	84		
2009	48	51.8	1	10.5	11	21.4	8	17.7	84	28	
2005	46	39.2	22	26.6	14	27.9	2	6.3	84	8	
2001	48	40.2	26	31.9	10	23.0	0	4.8	84	12	
1997	36	35.1	34	37.1	13	24.4	1	3.4	84		
1993	34	35.8	32	36.2	15	21.5	5	9.5	84		
1989	47	42.7	28	34.4	9	18.3	0	4.6	84	10	
1985	44	40.0	25	32.3	15	26.8	0	0.9	84	4	
1981	51	44.0	27	40.3	4	13.7	1	1.9	83	19	
1977	70	64.5	13	30.3	0	3.2	1	2.0	83	56	
1973	51	48.4	27	43.7	0	3.4	5	4.6	83	19	
Northumberland											
2021	34	45.3	21	30.5	3	8.4	9	15.8	67	1	
2017	33	43.9	24	27.0	3	11.4	7	17.8	67		
2013	21	30.7	32	35.8	11	20.6	3	12.9	67		
2009	17	29.7	17	22.2	26	36.5	7	11.6	67		
2005	14	24.2	35	34.4	14	35.9	4	5.5	67	3	
2001	17	24.5	38	40.7	9	29.7	3	5.1	67	9	
1997	13	24.4	43	44.8	8	26.0	2	4.8	66	20	
1993	45	27.9	39	37.4	11	28.9	3	5.9	66		
1989	17	23.3	38	40.4	8	30.6	4	5.7	66	9	
1985	12	20.5	30	37.5	20	35.5	4	6.4	66		
1981	14	26.2	34	38.0	15	27.3	3	8.5	66	2	
1977	20	27.8	21	33.6	0	14.7	21	23.9	62		
1973	10	15.2	28	47.8	3	9.4	21	27.6	62		

County Council electoral histories - continued

	seats	%votes	seats	%votes	seats	%votes	seats	%votes	Total	Majority	
Nottinghamshire											
2021	37	42.5	15	29.4	1	5.8	13	22.4	66	8	
2017	31	39.4	23	32.7	1	7.9	11	20.1	66		
2013	21	26.9	34	35.1	8	10.5	4	45.6	67	1	
2009	35	40.3	13	24.1	9	18.6	9	17.0	67	4	
2005	25	32.8	38	37.4	4	17.0	0	12.8	67	9	
2001	20	36.1	40	44.2	3	14.3	0	5.4	63	17	
1997	17	34.7	42	47.9	4	15.6	0	1.8	88	21	
1993	24	33.1	58	49.1	6	15.4	0	2.4	88	28	
1989	34	39.1	50	46.9	4	12.1	1	1.9	88	11	
1985	34	41.4	29	39.5	4	16.7	1	2.4	88		
1981	32	37.9	55	46.9	0	11.0	1	4.2	88	22	
1977	66	56.4	20	33.4	1	3.7	2	6.4	89	43	
1973	35	45.0	54	48.8	0	1.2	0	5.0	89	19	
Oxfordshire											
2021	21	36.0	16	21.8	21	25.6	5	16.7	63		
2017	31	40.9	14	22.4	13	24.0	5	12.6	63		
2013	31	34.2	15	21.7	11	15.2	6	12.6	63		
2009	52	44.9	9	13.2	10	23.2	3	18.7	74	30	
2005	43	37.7	9	21.6	17	29.0	5	11.8	74	12	
2001	26	36.9	24	25.4	18	29.5	2	8.1	70		
1997	27	35.6	22	28.7	19	31.8	2	3.9	70		
1993	25	37.7	24	27.0	20	31.3	1	4.0	70		
1989	33	42.8	23	28.0	13	25.1	1	2.3	70		
1985	31	37.8	20	29.1	18	30.8	1	2.3	70		
1981	36	41.9	19	30.9	9	22.5	5	4.7	69	3	
1977	61	61.1	3	26.2	2	11.5	3	1.3	69	53	
1973	37	43.1	21	40.0	3	8.2	9	8.7	70	4	
Shropshire											
2021	43	43.6	9	17.0	14	23.8	8	15.6	74	12	
2017	49	47.7	8	14.0	12	22.3	5	16.1	74	24	
2013	48	41.6	9	17.1	12	20.2	5	26.7	74	22	
2009	54	48.5	7	10.4	11	23.4	2	17.7	74	34	
2005	25	42.8	9	20.5	11	27.6	3	9.1	48	2	
2001	17	35.9	10	19.3	10	24.7	7	20.1	44		
1997	14	26.5	7	27.5	13	31.1	10	14.9	66		
1993	24	35.7	23	31.8	13	23.8	6	8.7	66		
1989	27	38.0	24	28.4	8	19.7	7	13.9	66		
1985	20	33.3	25	35.7	10	18.4	11	12.7	66		
1981	18	29.7	21	29.6	11	19.5	16	21.2	66		
1977	32	39.4	5	17.9	4	10.5	22	32.2	63	1	
1973	12	18.3	17	24.4	3	13.8	31	43.5	63		

County Council electoral histories - continued

	seats	%votes	seats	%votes	seats	%votes	seats	%votes	Total	Majority	
Staffordshire											
2021	57	56.7	4	26.4	0	2.8	1	14.2	62	52	
2017	51	54.1	10	28.1	0	4.9	1	13.0	62	40	
2013	34	36.2	24	29.7	0	4.2	4	29.9	62	6	
2009	49	43.0	3	17.8	4	16.7	6	22.5	62	36	
2005	28	37.6	32	37.5	2	20.9	0	3.9	62	2	
2001	24	37.8	36	41.3	2	17.1	0	3.7	62	10	
1997	20	33.9	40	44.0	2	17.9	0	4.2	62	18	
1993	22	33.0	53	45.5	4	17.2	3	4.4	82	24	
1989	28	38.2	50	46.2	2	13.5	2	2.2	82	18	
1985	30	34.8	48	44.6	4	18.2	3	2.4	82	11	
1981	28	33.9	48	50.7	4	9.3	2	6.1	82	14	
1977	64	58.6	16	31.2	0	3.9	5	6.3	85	43	
1973	28	31.0	47	48.2	1	2.4	9	18.4	85	9	
Suffolk											
2021	55	47.5	5	20.0	4	10.4	11	22.1	75	35	
2017	52	46.3	11	20.7	5	13.8	7	19.2	75	29	
2013	39	35.5	15	21.6	7	10.5	5	13.6	75	12	
2009	56	44.1	4	13.6	11	24.6	5	17.7	75	36	
2005	45	39.2	22	27.8	7	26.2	1	6.8	75	15	
2001	31	42.0	36	34.3	12	21.7	1	2.1	80		
1997	31	37.7	33	36.1	15	23.4	1	2.7	80		
1993	27	37.7	31	32.8	17	24.3	5	5.1	80		
1989	46	43.7	26	34.9	5	15.3	3	6.2	80	12	
1985	50	42.9	23	34.0	3	18.3	4	6.3	80	20	
1981	49	47.1	31	40.0	0	7.5	2	5.5	82	16	
1977	70	62.4	9	29.4	1	2.1	2	6.0	82	58	
1973	47	48.8	29	42.3	3	4.6	3	4.3	82	12	
Surrey											
2021	47	41.4	2	12.3	14	24.2	18	22.0	81	13	
2017	61	48.5	1	9.4	9	22.8	10	19.3	81	41	
2013	58	39.7	1	10.7	9	15.8	13	33.9	81	35	
2009	56	46.1	1	5.7	13	27.1	10	21.1	80	24	
2005	58	45.6	2	14.8	12	30.9	8	8.7	80	36	
2001	51	44.5	6	19.7	13	31.7	6	4.0	76	26	
1997	47	42.3	6	19.5	17	31.8	6	6.3	76	18	
1993	34	40.8	8	16.4	29	38.6	5	4.2	76		
1989	56	50.2	7	17.7	9	28.6	4	3.5	76	36	
1985	52	45.2	7	17.3	12	33.6	5	4.9	76	28	
1981	62	51.1	7	20.5	3	23.2	4	5.2	76	48	
1977	68	65.3	2	16.8	0	13.2	3	4.7	73	63	
1973	46	50.9	12	27.1	9	16.8	5	5.2	72	20	

County Council electoral histories - continued

	seats	%votes	seats	%votes	seats	%votes	seats	%votes	Total	Majority	
Warwickshire											
2021	42	48.7	6	21.3	5	15.3	4	14.8	57	27	
2017	36	49.7	10	23.8	7	16.1	4	10.3	57	15	
2013	26	36.0	22	28.0	9	13.0	5	31.4	62		
2009	39	44.3	10	17.6	12	20.7	1	17.4	62	16	
2005	27	39.8	23	30.6	11	25.8	1	3.8	62		
2001	20	39.1	28	37.2	13	19.9	1	3.9	62		
1997	22	37.5	31	38.9	8	20.1	1	3.4	62		
1993	19	36.0	30	36.7	10	23.3	3	4.0	62		
1989	32	45.7	24	31.8	4	17.2	2	5.4	62	2	
1985	26	38.8	24	31.5	10	25.2	2	4.5	62		
1981	30	42.7	27	36.5	3	15.1	2	5.7	62		
1977	43	59.9	10	29.1	0	5.4	2	5.6	55	31	
1973	27	46.9	21	40.5	5	8.9	2	3.7	55		
West Sussex											
2021	48	46.4	9	18.8	10	20.1	3	14.7	70	26	
2017	56	51.3	5	15.5	9	19.2	0	14.0	70	42	
2013	46	38.4	6	13.9	8	14.4	11	33.3	71	21	
2009	48	48.4	2	8.5	21	28.9	0	14.2	71	25	
2005	46	42.9	7	17.6	17	32.2	0	7.4	71	22	
2001	42	43.8	11	22.4	18	32.1	0	1.6	71	13	
1997	37	42.9	9	21.8	24	33.0	1	2.4	71	3	
1993	26	39.5	10	15.3	34	42.6	1	2.6	71		
1989	46	51.9	9	17.2	16	28.7	0	2.2	71	21	
1985	47	47.3	8	14.6	16	35.5	0	2.5	71	23	
1981	57	50.7	8	18.1	14	27.4	1	3.9	80	34	
1977	74	66.9	4	12.6	2	15.1	0	5.4	80	58	
1973	58	49.3	10	20.1	7	18.7	8	11.9	83	33	
Wiltshire											
2021	61	46.9	3	8.1	27	27.9	7	17.0	98	24	
2017	68	52.2	3	9.1	20	26.5	7	13.2	98	38	
2013	58	42.9	4	10.2	27	20.2	9	29.7	98	18	
2009	62	45.3	2	4.6	24	31.4	10	18.7	98	26	
2005	28	41.9	3	14.8	16	35.4	2	7.9	49	7	
2001	28	43.6	3	16.8	14	33.6	2	6.0	47	9	
1997	22	39.3	4	19.4	20	37.8	1	13.5	47		
1993	18	35.5	17	22.8	33	37.6	0	4.0	68		
1989	35	43.1	18	24.0	19	27.5	1	5.2	75		
1985	30	37.0	17	25.2	25	34.4	3	3.4	75		
1981	40	43.4	20	30.7	12	21.7	2	3.9	74	6	
1977	57	52.6	14	23.4	4	18.5	4	5.5	79	35	
1973	39	35.1	22	35.4	6	15.8	12	13.6	79		

County Council electoral histories - continued

	seats	%votes	seats	%votes	seats	%votes	seats	%votes	Total	Majority	
Worcestershire											
2021	45	48.7	3	18.9	4	10.9	5	21.5	57	33	
2017	40	47.8	10	21.3	3	12.6	4	18.3	57	23	
2013	30	34.1	12	22.5	3	8.3	12	35.1	57	3	
2009	42	42.5	3	12.1	8	18.6	4	26.8	57	27	
2005	29	40.5	17	24.0	8	23.1	3	12.4	57	1	
2001	26	41.9	14	29.5	9	20.7	8	7.9	57		
1997	25	38.6	22	34.8	8	21.2	2	5.4	57		
1993	20	37.2	23	31.3	14	26.0	2	5.5	59		
1989	29	45.4	20	31.3	6	15.8	4	7.5	59		
1985	30	42.2	18	29.1	9	24.3	2	4.4	59	1	
1981	39	42.0	18	31.2	11	22.4	3	4.4	71	7	
1977	56	61.2	9	24.1	3	10.2	3	4.5	71	41	
1973	37	40.8	25	39.8	4	7.5	9	11.9	75		

Until 1997 Warwickshire council included the county of Herefordshire. The figures above refer only to the Worcestershire county divisions

County results by district

seats	votes	seats	votes	seats	votes	seats	votes	seats	votes	seats	votes	seats	votes
-------	-------	-------	-------	-------	-------	-------	-------	-------	-------	-------	-------	-------	-------

Buckinghamshire

Aylesbury Vale	2021	35	37.9	1	15.8	14	22.8	1	14.3	0	3.7	0	5.5
	2017	13	46.9	0	15.0	4	21.7	0	6.3	0	2.0	0	14.4
Chiltern	2021	26	43.1	0	10.1	1	23.8	0	16.8	0	3.8	0	2.5
	2017	9	60.0	0	9.5	0	22.5	0	2.9	0	0.0	0	8.1
South Buckinghamshire	2021	19	47.3	0	14.3	0	10.5	0	15.9	2	11.6	0	0.4
	2017	7	62.5	0	8.8	0	12.9	0	3.2	0	5.3	0	10.5
Wycombe	2021	33	41.0	3	17.8	0	15.5	0	2.8	12	20.1	0	2.7
	2017	12	52.1	1	16.7	0	15.2	0	1.3	3	11.0	0	5.0

Cambridgeshire

Cambridge	2021	0	14.1	9	41.9	3	27.5	0	16.5	0	0.0	0	0.0
	2017	0	14.8	7	37.1	5	37.1	0	8.2	0	2.1	0	8.9
East Cambridgeshire	2021	5	44.2	0	15.2	3	34.2	0	6.4	0	0.0	0	0.0
	2017	7	55.1	0	14.6	1	27.7	0	1.4	0	0.0	0	2.6
Fenland	2021	9	60.6	0	16.1	0	8.8	0	4.8	0	9.6	0	0.2
	2017	9	55.8	0	12.2	0	9.6	0	3.0	0	7.0	0	15.3
Huntingdonshire	2021	12	49.7	0	16.2	1	16.5	0	5.3	4	11.1	0	1.2
	2017	11	47.0	0	12.6	3	25.2	0	0.4	3	8.9	0	6.3
South Cambridgeshire	2021	2	34.4	0	9.5	13	45.4	0	10.4	0	0.3	0	0.0
	2017	9	39.7	0	12.7	6	38.2	0	7.0	0	1.6	0	7.7

Derbyshire

Amber Valley	2021	9	53.0	0	29.3	0	3.7	1	14.1	0	0.0	0	0.0
	2017	8	49.8	2	35.7	0	4.6	0	3.7	0	1.0	0	9.0
Bolsover	2021	4	41.4	3	43.1	0	3.7	0	1.2	0	8.5	0	2.2
	2017	0	29.9	6	52.4	0	6.2	0	0.0	0	3.3	0	8.1
Chesterfield	2021	0	25.5	6	38.2	3	24.7	0	3.1	0	8.1	0	0.3
	2017	1	23.5	7	46.9	1	23.8	0	0.3	0	4.4	0	1.0
Derbyshire Dales	2021	5	49.8	0	19.9	1	19.1	0	10.4	0	0.8	0	0.0
	2017	4	51.6	1	22.6	1	17.4	0	1.4	0	5.0	0	3.4
Erewash	2021	9	54.7	0	29.8	0	7.1	0	7.7	0	0.0	0	0.8
	2017	8	51.6	1	30.1	0	7.5	0	2.6	0	1.8	0	9.1
High Peak	2021	4	40.5	4	41.4	0	7.6	0	8.9	0	1.2	0	0.3
	2017	7	38.6	1	35.6	1	19.5	0	5.0	0	0.0	0	6.3
North East Derbyshire	2021	7	54.2	1	31.8	0	7.8	0	5.1	0	0.9	0	0.3
	2017	3	44.9	5	38.7	0	9.4	0	0.0	0	0.0	0	7.1
South Derbyshire	2021	8	55.7	0	28.9	0	3.2	0	8.7	0	3.0	0	0.5
	2017	7	55.7	1	31.4	0	6.3	0	0.4	0	0.0	0	6.7

County results by district - continued

	seats	votes	seats	votes	seats	votes	seats	votes	seats	votes	seats	votes
--	-------	-------	-------	-------	-------	-------	-------	-------	-------	-------	-------	-------

Devon

East Devon	2021	9	42.1	0	11.3	0	10.3	1	9.2	1	23.3	0	3.5
	2017	9	42.8	0	7.8	0	14.6	0	4.2	2	15.3	0	19.4
Exeter	2021	2	32.0	7	42.6	0	7.1	0	16.4	0	0.8	0	1.1
	2017	2	34.8	7	46.0	0	8.7	0	7.5	0	0.0	0	10.5
Mid-Devon	2021	5	50.3	0	14.2	1	21.1	0	10.6	0	2.7	0	1.1
	2017	5	46.2	0	10.8	1	27.0	0	2.6	0	3.9	0	12.1
North Devon	2021	5	41.7	0	7.5	2	22.6	0	13.0	1	13.6	0	1.5
	2017	6	44.4	0	8.8	1	25.4	0	7.0	1	10.4	0	11.0
South Hams	2021	4	46.7	0	12.9	2	24.0	1	13.7	0	0.0	0	2.7
	2017	5	51.1	0	11.4	1	25.4	1	11.0	0	0.0	0	12.1
Teignbridge	2021	5	37.9	0	9.4	4	36.0	0	6.8	1	8.2	0	1.6
	2017	6	42.9	0	7.5	4	39.7	0	3.0	0	4.0	0	5.9
Torrige	2021	5	47.5	0	11.9	0	13.7	0	9.3	0	17.4	0	0.3
	2017	5	48.4	0	14.0	0	13.7	0	4.1	0	5.1	0	18.9
West Devon	2021	4	47.3	0	10.1	0	8.0	0	15.7	0	17.8	0	1.0
	2017	4	51.4	0	8.9	0	9.8	0	8.5	0	16.5	0	13.4

East Sussex

Eastbourne	2021	3	39.0	0	9.0	6	43.2	0	6.4	0	0.6	0	1.8
	2017	3	40.3	0	8.6	6	44.0	0	3.6	0	0.0	0	3.5
Hastings	2021	4	38.9	3	37.8	0	5.5	1	17.7	0	0.0	0	0.0
	2017	4	40.2	4	45.3	0	7.9	0	5.6	0	0.5	0	0.4
Lewes	2021	2	33.7	2	15.0	3	25.8	2	24.1	0	0.9	0	0.5
	2017	4	38.6	0	12.1	4	28.8	0	8.1	1	8.1	0	4.5
Rother	2021	7	48.9	0	15.7	1	11.1	0	20.0	1	4.3	0	0.0
	2017	6	49.2	0	14.8	1	17.1	0	0.7	2	12.2	0	5.9
Wealden	2021	11	47.5	0	8.0	1	18.1	1	15.7	2	9.4	0	1.2
	2017	13	54.9	0	8.3	0	16.1	0	8.5	2	8.5	0	3.6

Essex

Basildon	2021	7	48.4	2	21.1	0	9.8	0	0.0	1	11.9	0	8.7
	2017	6	46.3	3	20.2	0	6.2	0	1.9	1	13.1	0	12.3
Braintree	2021	6	51.1	0	16.0	0	5.2	1	17.5	0	10.2	0	0.0
	2017	7	54.8	0	18.3	0	8.2	0	10.3	0	0.0	0	8.4
Brentwood	2021	4	50.2	0	11.1	1	28.6	0	6.5	0	2.6	0	1.1
	2017	2	53.0	0	8.7	2	31.1	0	3.7	0	0.0	0	3.6

County results by district - continued

Essex - continued		seats	votes	seats	votes	seats	votes	seats	votes	seats	votes	seats	votes
Castle Point	2021	3	44.2	0	12.7	0	2.8	0	0.0	0	22.0	2	18.3
	2017	3	54.2	0	13.0	0	2.5	0	1.1	0	0.0	2	29.3
Chelmsford	2021	5	48.2	0	9.7	4	29.0	0	7.1	0	2.6	0	3.6
	2017	6	47.9	0	9.6	3	28.0	0	3.2	0	4.2	0	7.0
Colchester	2021	6	44.3	2	24.2	2	20.7	0	9.9	0	0.0	0	0.8
	2017	4	42.3	2	20.7	3	24.2	0	5.5	0	3.1	0	4.3
Epping Forest	2021	7	50.7	0	13.0	0	11.8	0	7.8	0	0.2	1	16.5
	2017	6	55.1	0	10.8	0	15.6	0	5.0	0	3.2	1	13.6
Harlow	2021	4	55.5	0	35.6	0	4.7	0	0.0	0	0.0	0	4.3
	2017	4	51.2	0	40.1	0	5.6	0	3.2	0	3.3	0	0.0
Maldon	2021	2	47.2	0	7.9	0	9.3	0	5.1	1	27.3	0	3.3
	2017	3	53.7	0	11.2	0	7.7	0	4.7	0	9.6	0	13.1
Rochford	2021	3	45.9	0	12.2	1	19.7	0	0.0	0	2.8	1	19.4
	2017	5	46.7	0	10.7	0	10.5	0	9.2	0	3.8	0	19.0
Tendring	2021	6	50.3	1	16.7	0	8.8	0	3.8	1	11.6	0	8.7
	2017	6	46.2	1	19.2	0	7.5	0	3.5	1	5.2	0	18.3
Uttlesford	2021	2	39.5	0	6.5	0	10.7	0	6.9	0	0.0	2	36.5
	2017	4	45.6	0	7.1	0	17.9	0	3.4	0		0	25.9

Gloucestershire

Cheltenham	2021	4	39.6	0	5.9	6	42.1	0	12.5	0	0.0	0	0.0
	2017	2	35.1	0	5.9	7	49.4	0	4.5	0	0.0	1	5.2
Cotswold	2021	4	47.1	0	6.4	4	36.7	0	8.0	0	0.0		1.8
	2017	5	50.1	0	1.3	3	39.9	0	5.4	0	0.0	0	8.7
Forest of Dean	2021	4	41.7	1	17.2	1	8.3	2	20.6	0	11.5	0	0.7
	2017	7	43.1	1	22.1	0	9.3	1	9.8	0	4.8	0	20.6
Gloucester	2021	8	48.4	0	20.0	2	23.3	0	3.5	0	3.9	0	0.5
	2017	7	48.2	1	22.1	2	23.2	0	2.0	0	0.0	0	6.5
Stroud	2021	4	41.1	4	28.4	1	8.0	1	20.7	0	0.9	0	0.9
	2017	4	42.2	3	24.9	1	14.1	2	17.8	0	0.2	2	18.6
Tewkesbury	2021	4	47.4	0	19.1	2	22.2	1	11.1	0	0.0	0	0.2
	2017	6	56.6	0	8.3	1	24.3	0	4.0	0	4.9	0	5.8

County results by district - continued

seats	votes	seats	votes	seats	votes	seats	votes	seats	votes	seats	votes
-------	-------	-------	-------	-------	-------	-------	-------	-------	-------	-------	-------

Hampshire

Basingstoke and Deane	2021	7	50.1	2	22.2	1	19.2	0	0.0	0	8.2	0	0.3
	2017	7	52.1	2	21.6	1	18.4	0	1.6	0	2.1	0	5.8
East Hampshire	2021	6	50.9	0	8.1	0	25.1	0	8.7	0	1.4	1	5.8
	2017	7	60.4	0	7.5	0	24.3	0	4.3	0	1.3	0	6.6
Eastleigh	2021	1	37.8	0	11.7	5	43.4	0	0.0	1	5.8	0	1.4
	2017	1	33.0	0	7.4	6	48.0	0	1.9	0	3.0	0	8.5
Fareham	2021	6	56.9	0	12.2	1	22.4	0	2.9	0	4.9	0	0.7
	2017	6	59.6	0	8.7	1	25.8	0	3.9	0	0.0	0	5.9
Gosport	2021	4	50.8	0	12.2	1	33.5	0	0.0	0	1.9	0	1.7
	2017	4	54.3	0	11.4	1	24.9	0	3.4	0	0.0	0	9.4
Hart	2021	4	49.7	0	6.1	1	28.9	0	0.0	0	2.7	0	12.6
	2017	2	43.5	0	6.2	2	24.6	0	2.9	0	0.0	1	25.8
Havant	2021	7	60.8	0	16.9	0	13.2	0	8.1	0	1.0	0	0.0
	2017	7	60.5	0	12.9	0	13.6	0	5.2	0	0.0	0	13.0
New Forest	2021	9	54.9	0	9.1	2	22.6	0	10.2	0	2.3	0	1.3
	2017	9	58.7	0	7.8	2	24.5	0	2.9	0	3.8	0	5.1
Rushmoor	2021	4	50.3	1	31.3	0	16.9	0	0.9	0	0.0	0	0.7
	2017	5	45.5	0	24.5	0	10.9	0	3.3	0	2.1	0	16.9
Test Valley	2021	5	52.1	0	9.1	2	32.3	0	2.3	0	3.0	0	1.3
	2017	5	52.5	0	7.4	2	33.5	0	1.8	0	0.9	0	5.8
Winchester	2021	4	49.5	0	4.7	3	32.8	0	11.7	0	0.9	0	0.4
	2017	4	49.9	0	5.7	3	38.9	0	4.9	0	0.0	0	5.4

Hertfordshire

Broxbourne	2021	6	62.2	0	24.4	0	8.2	0	4.1	0	1.1	0	0.0
	2017	6	61.9	0	20.4	0	6.4	0	1.9	0	0.0	0	11.3
Dacorum	2021	5	43.6	0	15.6	4	31.1	0	9.5	1	0.0	0	0.2
	2017	8	48.2	0	16.9	2	24.7	0	4.2	0	2.2	0	8.0
East Hertfordshire	2021	8	50.5	0	18.6	1	14.7	1	14.9	0	0.7	0	0.7
	2017	10	47.1	0	22.7	0	22.3	0	6.0	0	0.9	0	7.0
Hertsmere	2021	4	51.3	2	27.4	1	15.3	0	5.6	0	0.0	0	0.4
	2017	7	59.6	0	20.7	0	11.9	0	2.6	0	0.0	0	7.8
North Hertfordshire	2021	5	43.3	2	25.0	2	22.3	0	8.6	0	0.0	0	0.7
	2017	7	47.1	1	22.7	1	22.3	0	5.8	0	0.9	0	7.0
St Albans	2021	3	34.7	0	10.7	6	46.2	0	8.1	0	0.0	0	0.3
	2017	4	38.9	1	16.3	5	38.0	0	4.3	0	0.0	0	6.8

County results by district - continued

Hertfordshire - continued		seats	votes	seats	votes	seats	votes	seats	votes	seats	votes	seats	votes
Stevenage	2021	4	40.6	1	36.3	1	15.1	0	5.7	0	0.0	0	2.3
	2017	3	40.0	2	38.0	1	14.6	0	3.2	0	0.0	0	7.8
Three Rivers	2021	3	43.5	0	14.7	3	32.1	0	9.1	0	0.5	0	0.1
	2017	3	41.3	1	13.4	2	39.2	0	2.7	0	0.0	0	6.1
Watford	2021	0	27.0	2	29.9	4	39.8	0	2.0	0	0.0	0	1.2
	2017	0	22.6	2	27.1	4	44.7	0	3.4	0	0.0	0	5.5
Welwyn Hatfield	2021	7	48.8	0	25.7	1	23.0	0	1.9	0	0.0	0	0.6
	2017	3	42.9	2	24.0	3	25.4	0	2.9	0	0.5	0	7.3

Kent

Ashford	2021	6	56.2	0	17.1	0	8.0	1	17.6	0	0.9	0	0.2
	2017	5	55.1	1	14.1	1	15.5	0	5.8	0	0.0	0	15.2
Canterbury	2021	5	43.8	2	28.9	1	15.7	0	11.0	0	0.7	0	0.0
	2017	7	45.1	0	21.2	1	20.8	0	5.7	0	0.0	0	12.9
Dartford	2021	4	54.9	1	29.5	0	0.0	0	4.8	0	0.0	1	10.9
	2017	5	53.6	0	25.9	0	6.5	0	0.7	0	0.0	1	14.0
Dover	2021	7	49.5	0	25.7	0	4.8	0	14.3	0	4.6	0	1.1
	2017	7	49.7	0	28.0	0	6.6	0	5.8	0	0.6	0	15.1
Folkestone and Hythe	2021	5	47.1	1	19.9	0	11.0	0	14.3	0	1.8	0	5.8
	2017	5	43.0	0	12.0	0	12.1	1	15.1	0	4.4	0	28.5
Gravesham	2021	4	50.9	1	33.5	0	7.3	0	8.3	0	0.0	0	0.0
	2017	3	48.7	2	32.1	0	5.3	0	3.0	0	0.0	0	13.9
Maidstone	2021	7	50.7	0	13.6	2	18.5	0	12.2	0	4.4	0	0.6
	2017	6	49.2	0	10.3	3	27.8	0	4.4	0	0.3	0	12.4
Sevenoaks	2021	5	56.4	0	9.9	1	17.5	1	13.5	0	2.7	0	0.0
	2017	6	63.1	0	11.1	0	15.8	0	5.8	0	0.3	0	9.6
Swale	2021	4	42.3	1	13.7	1	9.8	1	12.1	1	21.3	0	0.7
	2017	6	41.8	0	21.3	1	12.8	0	3.8	0	1.8	0	22.2
Thanet	2021	5	45.0	2	28.2	0	4.0	0	19.3	0	2.4	0	1.0
	2017	6	45.8	2	25.1	0	7.3	0	3.0	0	2.9	0	18.9
Tonbridge and Malling	2021	4	51.9	0	9.1	1	14.0	2	22.5	0	2.5	0	0.0
	2017	6	59.1	0	10.1	1	19.8	0	7.0	0	0.0	0	11.1
Tunbridge Wells	2021	6	43.8	0	16.8	0	21.7	0	11.7	0	0.9	0	5.1
	2017	6	52.9	0	13.9	0	17.2	0	3.2	0	6.4	0	9.6

County results by district - continued

seats	votes	seats	votes	seats	votes	seats	votes	seats	votes	seats	votes
-------	-------	-------	-------	-------	-------	-------	-------	-------	-------	-------	-------

Lancashire

Burnley	2021	2	31.5	3	30.3	0	16.7	1	14.5	0	6.9	0	0.0
	2017	1	23.3	3	35.7	1	25.3	0	4.6	0	1.8	1	13.8
Chorley	2021	3	40.4	5	49.0	0	2.2	0	7.6	0	0.8	0	0.0
	2017	4	40.8	4	48.1	0	5.1	0	0.7	0	0.7	0	5.3
Fylde	2021	6	55.7	0	15.3	0	8.4	0	3.2	0	17.5	0	0.0
	2017	4	47.7	0	13.1	0	8.3	0	2.9	2	19.8	0	11.1
Hyndburn	2021	3	44.1	3	43.2	0	1.0	0	5.5	0	3.1	0	3.2
	2017	1	41.1	5	48.3	0	0.0	0	2.5	0	0.0	0	10.6
Lancaster	2021	5	33.6	4	34.3	0	8.8	1	19.1	0	4.2	0	0.0
	2017	5	40.1	4	36.3	0	7.0	1	13.5	0	0.0	1	16.6
Pendle	2021	4	43.8	2	34.1	0	17.9	0	4.2	0	0.0	0	0.0
	2017	3	43.7	2	29.8	1	18.0	0	2.7	0	3.4	0	5.1
Preston	2021	1	36.1	6	44.8	1	15.0	0	0.0	0	3.7	0	0.4
	2017	2	36.6	6	43.4	1	13.1	0	1.1	0	0.0	0	7.0
Ribble Valley	2021	4	53.1	0	17.8	0	12.3	0	7.1	0	9.8	0	0.0
	2017	4	62.6	0	17.5	0	18.6	0	1.3	0	0.0	0	0.0
Rossendale	2021	2	41.0	3	42.0	0	0.0	0	4.1	0	7.7	0	5.2
	2017	5	49.8	0	44.5	0	0.0	0	2.8	0	0.0	0	5.8
South Ribble	2021	6	50.4	1	34.2	1	13.3	0	1.9	0	0.0	0	0.2
	2017	6	52.3	1	33.1	1	14.0	0	0.6	0	0.0	0	0.6
West Lancashire	2021	4	38.1	4	41.4	0	4.7	0	1.5	0	5.2	0	9.1
	2017	4	41.6	4	46.2	0	4.4	0	1.8	0	0.0	0	7.7
Wyre	2021	7	61.6	1	27.0	0	3.1	0	5.5	0	2.3	0	0.5
	2017	7	61.5	1	27.9	0	0.0	0	3.4	0	5.3	0	5.2

Leicestershire

Blaby	2021	6	49.9	1	24.0	1	14.7	0	10.6	0	0.8	0	0.0
	2017	6	55.4	1	21.8	1	13.3	0	2.3	0	0.0	0	7.3
Charnwood	2021	11	51.8	3	29.3	0	6.4	0	11.6	0	0.0	0	1.0
	2017	11	51.5	3	29.1	0	9.3	0	3.7	0	0.0	0	6.4
Harborough	2021	6	51.3	0	13.5	1	26.3	0	9.0	0	0.0	0	0.0
	2017	5	54.1	0	29.1	2	9.3	0	2.7	0	0.0	0	4.8
Hinckley and Bosworth	2021	6	51.3	0	12.8	3	32.6	0	2.7	0	0.0	0	3.3
	2017	5	49.7	0	13.1	4	29.5	0	0.0	0	0.3	0	7.4
Melton	2021	4	60.5	0	17.8	0	6.0	0	11.0	0	4.1	0	0.5
	2017	4	65.4	0	15.1	0	7.6	0	6.3	0	0.0	0	5.6

County results by district - continued

Leicestershire - continued		seats	votes	seats	votes	seats	votes	seats	votes	seats	votes	seats	votes
North West Leicestershire	2021	7	52.3	0	26.8	0	9.5	0	7.4	0	2.0	0	2.0
	2017	5	48.4	2	30.0	1	12.8	0	0.0	0	0.3	0	8.5
Oadby and Wigston	2021	1	35.7	0	15.2	4	42.9	0	6.1	0	0.0	0	0.0
	2017	0	29.7	0	16.5	5	51.6	0	0.0	0	0.0	0	2.2

Lincolnshire

Boston	2021	5	52.6	0	13.2	0	1.1	0	0.0	1	28.8	0	4.3
	2017	5	44.2	0	15.1	0	3.7	0	3.2	1	9.2	0	27.8
East Lindsey	2021	12	60.2	0	19.3	0	0.0	0	1.2	1	11.5	0	7.7
	2017	11	54.9	2	21.9	0	0.0	0	0.0	0	2.5	0	20.8
Lincoln	2021	4	42.4	4	41.7	0	6.5	0	8.0	0	0.0	0	1.3
	2017	4	39.6	4	44.1	0	5.1	0	4.3	0	0.0	0	11.2
North Kesteven	2021	11	61.6	0	16.2	0	2.5	0	0.7	0	18.8	1	0.2
	2017	11	55.5	0	12.7	0	5.3	0	0.7	0	1.2	1	25.2
South Holland	2021	5	57.4	0	2.9	0	0.0	0	4.3	4	35.4	0	0.0
	2017	7	60.5	0	9.3	0	3.3	0	0.6	2	15.5	0	11.5
South Kesteven	2021	11	56.2	0	17.2	0	2.4	0	3.0	3	21.3	0	0.0
	2017	14	57.6	0	17.4	0	5.8	0	2.2	0	12.3	0	4.8
West Lindsey	2021	5	50.8	0	12.4	3	25.7	0	0.9	0	9.5	0	0.7
	2017	6	53.6	0	13.9	1	16.1	0	1.1	1	7.2	0	9.2

Norfolk

Breckland	2021	11	61.7	1	22.9	0	8.2	0	6.6	0	0.3	0	0.3
	2017	11	63.2	1	22.6	0	7.6	0	2.1	0	0.0	0	4.6
Broadland	2021	11	52.6	0	18.1	2	19.7	0	9.4	0	0.2	0	0.0
	2017	11	55.4	0	19.8	2	19.5	0	0.9	0	0.0	0	4.4
Great Yarmouth	2021	7	58.8	2	27.5	0	2.4	0	6.8	0	2.7	0	1.8
	2017	6	44.9	3	28.7	0	1.7	0	1.9	0	0.0	0	22.7
King's Lynn and West Norfolk	2021	12	56.5	0	15.6		5.8	0	4.9	2	16.6	0	0.7
	2017	12	58.6	1	19.7	0	9.5	0	1.4	1	3.6	0	11.1
North Norfolk	2021	6	46.0	0	7.5	4	36.9	0	7.1	1	2.3	0	0.1
	2017	3	39.3	0	9.9	8	41.8	0	3.1	0	0.3	0	6.0
Norwich	2021	0	22.7	10	44.9	1	7.6	3	24.8	0	0.0	0	0.0
	2017	0	22.4	12	46.2	1	11.2	0	16.0	0	0.5	0	4.3
South Norfolk	2021	12	50.2	0	17.9	0	19.9	0	9.6	0	2.2	0	0.2
	2017	11	57.8	0	16.9	1	24.5	0	0.8	0	0.0	0	0.0

County results by district - continued

seats	votes	seats	votes	seats	votes	seats	votes	seats	votes	seats	votes	seats	votes
-------	-------	-------	-------	-------	-------	-------	-------	-------	-------	-------	-------	-------	-------

Nottinghamshire

Ashfield	2021	0	24.9	0	17.3	0	0.4	0	0.0	9	57.4	0	0.0
	2017	3	18.5	1	28.5	0	1.1	0	0.0	6	38.8	0	13.0
Bassetlaw	2021	6	51.3	3	39.3	0	4.8	0	0.0	0	2.6	0	2.1
	2017	4	36.1	5	44.4	0	6.5	0	0.0	0	4.1	0	8.9
Broxtowe	2021	6	35.6	2	31.0	1	12.2	0	8.2	1	12.7	0	0.2
	2017	7	41.9	1	29.1	1	15.2	0	4.3	1	4.8	0	4.6
Gedling	2021	3	43.0	6	41.9	0	5.4	0	7.2	0	2.4	0	0.0
	2017	2	44.7	7	41.1	0	6.2	0	2.6	0	0.2	0	5.2
Mansfield	2021	6	40.5	2	27.4	0	0.4	0	0.7	1	13.6	0	18.2
	2017	0	20.4	5	37.6	0	5.8	0	0.0	0	3.5	4	32.6
Newark and Sherwood	2021	8	52.9	1	22.1	0	6.9	0	8.0	1	9.2	0	1.0
	2017	6	55.2	3	25.9	0	8.7	0	0.8	1	9.4	0	0.8
Rushcliffe	2021	9	49.3	1	27.4	0	7.6	0	11.9	0	3.2	0	0.6
	2017	9	52.7	1	26.1	0	10.7	0	2.9	0	4.2	0	3.4

Oxfordshire

Cherwell	2021	9	49.3	2	22.0	1	15.6	1	9.5	1	3.4	0	0.2
	2017	11	50.7	2	22.6	0	12.9	0	5.1	1	6.0	0	2.6
Oxford	2021	0	13.4	11	45.7	3	18.1	0	18.9	0	3.5	0	0.4
	2017	0	14.6	11	46.0	3	23.1	0	14.6	0	1.6	0	0.1
South Oxfordshire	2021	6	36.8	0	13.3	4	24.9	2	16.3	0	3.5	1	5.3
	2017	8	45.8	0	13.5	1	21.0	0	5.4	3	9.8	1	4.5
Vale of White Horse	2021	2	36.8	0	8.9	10	45.4	0	8.1	0	0.3	0	0.5
	2017	4	43.7	0	10.5	8	41.0	0	5.9	0	0.0	0	0.0
West Oxfordshire	2021	4	45.3	3	19.8	3	23.3	0	9.4	0	1.4	0	0.9
	2017	8	50.6	1	18.7	1	25.3	0	4.9	0	0.0	0	0.5

Staffordshire

Cannock Chase	2021	7	51.8	0	27.3	0	2.4	0	3.9	0	0.7	0	13.9
	2017	5	42.4	2	33.0	0	3.9	0	10.4	0	0.0	0	10.3
East Staffordshire	2021	6	52.1	2	29.0	0	1.9	0	6.9	0	6.7	0	3.5
	2017	6	58.1	2	29.8	0	2.5	0	2.0	0	0.0	0	7.7
Lichfield	2021	8	58.4	0	26.2	0	9.4	0	4.2	0	1.6	0	0.3
	2017	7	59.8	1	23.3	0	9.1	0	5.3	0	0.0	0	2.5
Newcastle-Under-Lyme	2021	9	57.4	0	31.7	0	4.8	0	5.3	0	0.0	0	0.8
	2017	6	44.6	3	34.4	0	10.5	0	0.8	0	2.0	0	7.7

County results by district - continued

		seats	votes	seats	votes	seats	votes	seats	votes	seats	votes	seats	votes
South Staffordshire	2021	8	68.7	0	16.0	0	0.0	0	10.9	0	2.9	0	1.5
	2017	8	68.4	0	18.2	0	0.0	0	6.4	0	2.8	0	4.2
Stafford	2021	7	52.1	1	23.4	0	1.0	0	10.8	1	7.3	0	5.4
	2017	7	56.1	1	24.7	0	1.5	0	7.0	1	5.8	0	5.0
Staffordshire Moorlands	2021	6	56.5	1	30.0	0	2.4	0	5.8	0	5.4	0	0.0
	2017	6	52.3	1	29.5	0	8.6	0	2.1	0	5.3	0	2.1
Tamworth	2021	5	57.2	0	30.0	0	0.0	0	1.9	0	0.0	0	10.8
	2017	5	47.9	0	35.1	0	2.6	0	3.5	0	0.0	0	11.0

Suffolk

Babergh	2021	6	40.4	0	10.9	0	8.7	3	23.5	1	16.5	0	0.0
	2017	6	39.5	1	13.0	1	22.2	1	9.1	1	11.3	0	4.9
East Suffolk	2021	22	53.1	0	19.9	1	12.2	3	13.8	0	1.1	0	0.0
	2017	23	53.3	1	17.4	1	9.1	1	4.1	0	14.1	0	2.1
Ipswich	2021	7	42.0	5	37.2	1	11.0	0	9.4	0	0.0	0	0.4
	2017	3	36.1	9	41.2	1	11.4	0	4.0	0	0.8	0	6.5
Mid-Suffolk	2021	5	43.6	0	11.2	2	17.8	3	21.0	0	5.8	0	0.6
	2017	8	50.9	0	11.2	1	20.6	1	15.1	0	0.0	0	2.2
West Suffolk	2021	15	51.8	0	17.6	0	3.6	0	13.9	1	12.8	0	0.3
	2017	12	49.0	0	20.1	1	11.9	0	9.7	3	1.4	0	7.9

Surrey

Elmbridge	2021	7	46.0	0	8.5	0	31.0	0	1.8	0	0.8	2	11.8
	2017	7	49.0	0	6.8	0	21.4	0	1.8	0	0.0	2	21.0
Epsom and Ewell	2021	1	22.9	0	13.8	0	13.6	0	4.7	0	0.0	4	44.9
	2017	2	27.0	0	11.2	0	12.6	0	3.0	0	0.0	3	46.2
Guildford	2021	3	37.3	0	10.3	4	26.8	0	2.1	0	0.0	2	23.6
	2017	7	49.4	0	10.2	3	32.3	0	5.1	0	0.0	0	3.0
Mole Valley	2021	3	36.7	0	7.8	3	37.8	0	7.9	0	0.0	1	9.9
	2017	4	43.3	0	3.4	2	36.3	0	4.0	0	0.0	1	12.9
Reigate and Banstead	2021	7	48.6	0	16.1	0	10.3	2	17.8	0	0.0	1	7.3
	2017	8	49.8	0	10.7	0	13.8	1	12.0	0	0.0	1	13.8
Runnymede	2021	5	49.2	1	19.6	0	13.3	0	1.5	0	13.6	0	1.9
	2017	6	56.1	0	14.8	0	11.3	0	4.5	0	0.0	0	13.4
Spelthorne	2021	5	43.2	1	17.5	0	16.1	0	10.7	1	11.5	0	1.0
	2017	6	47.4	1	16.8	0	16.2	0	3.4	0	4.1	0	12.0
Surrey Heath	2021	6	49.0	0	8.8	1	32.1	0	1.6	0	6.9	0	1.7
	2017	7	58.6	0	8.9	0	15.8	0	4.6	0	8.6	0	3.5

County results by district - continued

Surrey - continued		seats	votes	seats	votes	seats	votes	seats	votes	seats	votes	seats	votes
Tandridge	2021	4	41.7	0	14.8	1	20.7	0	3.5	1	18.8	0	0.4
	2017	4	51.6	0	8.3	2	27.8	0	1.5	0	0.0	0	10.8
Waverley	2021	2	39.2	0	8.2	4	30.2	0	4.3	0	1.2	3	16.9
	2017	6	49.4	0	4.3	1	24.5	0	4.1	0	0.4	2	17.3
Woking	2021	4	38.9	0	15.6	2	27.5	0	3.7	1	10.5	0	3.9
	2017	6	49.4	0	12.9	1	28.7	0	0.0	0	4.3	0	4.6

Warwickshire

North Warwickshire	2021	8	65.6	0	28.3	0	0.7	0	5.4	0	0.0	0	0.0
	2017	6	55.3	2	36.2	0	0.0	0	3.5	0	2.1	0	3.0
Nuneaton & Bedworth	2021	13	57.0	1	25.5	0	0.1	0	13.6	0	3.1	0	0.7
	2017	9	50.1	4	35.3	0	0.0	1	11.9	0	0.5	1	2.2
Rugby	2021	7	50.3	2	25.3	1	15.7	0	8.7	0	0.0	0	0.0
	2017	7	51.8	2	25.6	1	16.8	0	4.3	0	0.0	0	1.5
Stratford-on-Avon	2021	11	52.0	0	8.8	2	29.7	0	9.2	0	0.0	0	0.3
	2017	9	55.4	0	7.8	3	28.9	0	4.5	0	0.0	1	2.5
Warwick	2021	5	32.5	3	25.5	2	17.0	3	20.4	1	1.1	0	3.4
	2017	7	40.2	2	23.6	3	22.9	1	10.8	1	0.8	0	1.7

West Sussex

Adur	2021	7	47.7	0	33.8	0	8.4	0	9.7	0	0.0	0	0.4
	2017	7	49.0	0	22.2	0	10.2	0	7.0	0	0.0	0	11.6
Arun	2021	11	47.9	0	12.2	2	20.6	0	9.6	0	8.9	0	0.8
	2017	9	51.7	0	11.2	4	23.4	0	3.7	0	2.8	0	7.2
Chichester	2021	6	48.8	0	8.4	2	21.2	1	13.1	0	3.2	1	5.4
	2017	9	54.3	0	6.9	1	20.1	0	6.7	0	6.2	0	5.7
Crawley	2021	5	47.3	4	33.9	0	10.7	0	7.9	0	0.0	0	0.3
	2017	4	46.4	5	38.4	0	5.0	0	3.5	0	0.0	0	6.7
Horsham	2021	9	46.9	0	14.1	3	27.6	0	10.6	0	0.0	0	0.7
	2017	10	55.4	0	9.8	2	26.6	0	2.1	0	0.0	0	6.1
Mid-Sussex	2021	10	42.6	0	10.7	2	28.8	0	10.9	1	5.6	0	1.5
	2017	11	50.7	0	11.3	1	21.9	0	6.5	0	5.5	0	4.0
Worthing	2021	4	44.9	5	33.8	0	10.5	0	10.1	0	0.4	0	0.4
	2017	8	48.0	0	21.1	1	16.1	0	7.5	0	0.0	0	7.3

County results by district - continued

seats	votes	seats	votes	seats	votes	seats	votes	seats	votes	seats	votes	seats	votes
-------	-------	-------	-------	-------	-------	-------	-------	-------	-------	-------	-------	-------	-------

Worcestershire

Bromsgrove	2021	7	48.8	1	20.8	1	11.3	0	6.5	0	12.4	0	0.2
	2017	5	45.5	3	24.8	0	9.6	0	4.9	1	10.1	0	5.0
Malvern Hills	2021	4	34.4	0	8.9	1	13.5	2	15.6	1	27.0	0	0.7
	2017	6	44.7	0	11.4	1	25.2	1	8.0	0	5.1	0	5.6
Redditch	2021	8	51.7	0	30.6	0	6.3	0	7.4	0	4.0	0	0.0
	2017	5	42.0	3	36.2	0	6.0	0	4.5	0	0.6	0	10.7
Worcester	2021	6	42.4	2	26.2	1	9.7	1	20.7	0	0.0	0	1.1
	2017	5	42.7	4	28.8	0	7.4	1	15.4	0	0.1	0	5.6
Wychavon	2021	11	61.5	0	12.1	1	14.3	0	8.9	0	1.3	0	1.8
	2017	11	63.6	0	11.6	1	17.4	0	6.1	0	0.0	0	1.3
Wyre Forest	2021	12	48.3	0	18.4	0	8.3	0	7.9	0	8.0	0	9.1
	2017	10	41.1	0	19.5	1	9.0	0	3.2	0	6.2	1	21.0

Parliamentary constituencies

This table provides the election results broken down into parliamentary constituencies. Many of the wards cross constituency boundaries. Where this is the case we have calculated the percentage of the ward in each constituency and allocated that share of the ward's result to each part. This calculation cannot take into account whether one section of a ward is more favourable to any given political party than another, so caution must be taken in this respect, but otherwise our confidence in these figures is high.

		Con	Lab	LD	Grn	Ind	Oth	lead
Avon	Bristol East	6,826	11,794	4,287	6,258	122	305	4,968
		22.9	40.2	14.4	21.0	0.4	1.0	17.3
Avon	Bristol North West	11,276	9,248	4,612	7,584		219	2,028
		34.2	28.1	14.0	23.0		0.7	6.1
Avon	Bristol South	5,862	10,255	5,837	9,338		288	917
		18.6	32.5	18.5	29.6		0.9	2.9
Avon	Bristol West	5,221	13,465	6,067	22,501	196	204	9,036
		11.0	28.3	12.7	47.2	0.4	0.4	18.9
Buckinghamshire	Aylesbury	12,107	4,746	9,098	3,209	1,265	3,058	3,009
		36.2	14.2	27.2	9.6	3.8	9.1	9.0
Buckinghamshire	Beaconsfield	15,874	4,247	3,861	5,306	5,481	562	10,393
		44.9	12.0	10.9	15.0	15.5	1.6	29.4
Buckinghamshire	Buckingham	17,184	6,719	7,630	6,319	2,656	826	9,557
		41.6	16.3	18.5	15.3	6.4	2.0	23.1
Buckinghamshire	Chesham and Amersham	16,318	3,814	9,015	6,363	1,438	933	7,303
		43.1	10.1	23.8	16.8	3.8	2.5	19.3
Buckinghamshire	Milton Keynes North	14,697	10,135	7,940	2,104	395	282	4,562
		41.3	28.5	22.3	5.9	1.1	0.8	12.8
Buckinghamshire	Milton Keynes South	15,900	13,126	4,144	2,569	225	328	2,774
		43.8	36.2	11.4	7.1	0.6	0.9	7.6
Buckinghamshire	Wycombe	14,882	8,575	6,163		7,626	988	6,307
		38.6	22.3	16.0		20.6	2.6	16.3
Cambridgeshire	Cambridge	5,213	15,826	10,090	6,174			5,736
		14.0	42.4	27.0	16.6			15.4
Cambridgeshire	North East Cambridgeshire	15,788	4,244	3,979	1,281	2,234	48	11,544
		57.3	15.4	14.4	4.6	8.1	0.2	41.9
Cambridgeshire	North West Cambridgeshire	17,564	5,999	4,088	3,445	923	310	11,565
		54.3	18.6	12.6	10.7	2.9	1.0	35.7
Cambridgeshire	South Cambridgeshire	14,378	3,041	17,483	4,372			3,105
		36.6	7.7	44.5	11.1			7.9
Cambridgeshire	South East Cambridgeshire	13,570	5,760	14,171	2,920	183		601
		37.1	15.7	38.7	8.0	0.5		1.6
Cambridgeshire	Huntingdon	12,964	5,127	5,320	1,834	4,619	511	7,644
		42.7	16.9	17.5	6.0	15.2	1.7	25.2
Cambridgeshire	Peterborough	14,183	11,037	3,386	1,378	250	2,098	3,146
		43.9	34.1	10.5	4.3	0.8	6.5	9.8
Cheshire	Halton	4,637	9,608	2,096	757	281	383	4,971
		26.1	54.1	11.8	4.3	1.6	2.2	28.0
Cheshire	Warrington North	8,760	11,145	2,045	1,559	1,562		2,385
		34.9	44.5	8.2	6.2	6.2		9.6
Cheshire	Warrington South	11,618	10,824	8,667	1,302	2,775		794
		33.0	30.8	24.6	3.7	7.9		2.2
Cornwall	Camborne and Redruth	10,456	3,779	3,547	2,579	4,518	2,321	5,938
		38.4	13.9	13.0	9.5	16.6	8.5	21.8
Cornwall	St Austell and Newquay	12,999	2,368	2,919	1,065	3,324	4,218	9,675
		48.3	8.8	10.9	4.0	12.4	15.7	35.9
Cornwall	North Cornwall	7,376	705	7,988	1,452	4,531	40	612
		33.4	3.2	36.2	6.6	20.5	0.2	2.8
Cornwall	St Ives	8,686	1,695	6,862	3,086	6,199	1,175	1,824
		31.4	6.1	24.8	11.1	22.4	4.2	6.6
Cornwall	South East Cornwall	11,847	5,183	7,817	1,278	3,600	1,069	4,030
		38.5	16.8	25.4	4.2	11.7	3.5	13.1
Cornwall	Truro and Falmouth	9,890	4,798	3,183	5,244	6,151	465	3,739
		33.3	16.1	10.7	17.6	20.7	1.6	12.6
Derbyshire	Amber Valley	14,169	7,532	768	1,951			6,637
		58.0	30.8	3.1	8.0			27.2
Derbyshire	Bolsover	11,127	10,252	915	1,202	1,539	429	875
		43.7	40.3	3.6	4.7	6.0	1.7	3.4
Derbyshire	Chesterfield	6,216	9,387	5,071	829	1,863	81	3,171
		26.5	40.0	21.6	3.5	7.9	0.3	13.5

Parliamentary constituencies - continued

		Con	Lab	LD	Grn	Ind	Oth	lead
Derbyshire	Derby North	10,492	7,497	4,974	1,169	691	680	2,995
		41.1	29.4	19.5	4.6	2.7	2.7	11.7
Derbyshire	Derby South	4,693	9,060	3,640	214	1,463	3,771	4,367
		20.5	39.7	15.9	0.9	6.4	16.5	19.2
Derbyshire	Derbyshire Dales	14,042	5,805	5,066	2,971	214		8,237
		50.0	20.7	18.0	10.6	0.8		29.3
Derbyshire	Erewash	13,557	8,252	1,242	2,035		144	5,305
		53.7	32.7	4.9	8.1		0.6	21.0
Derbyshire	High Peak	12,922	13,226	2,249	2,850	395	112	304
		40.5	41.4	7.6	8.9	1.2	0.3	0.9
Derbyshire	Mid-Derbyshire	16,933	6,061	2,613	4,380		251	10,872
		56.0	20.0	8.6	14.5		0.8	36.0
Derbyshire	North East Derbyshire	12,381	7,281	3,548	475	521	22	5,100
		51.1	30.0	14.6	2.0	2.2	0.1	21.1
Derbyshire	South Derbyshire	14,077	7,293	805	2,197	753	128	6,784
		55.7	28.9	3.2	8.7	3.0	0.5	26.8
Devon	Central Devon	13,109	3,545	7,843	4,183	982	329	5,266
		43.7	11.8	26.2	13.9	3.3	1.1	17.5
Devon	East Devon	13,693	4,240	3,720	4,223	8,938	146	4,755
		39.2	12.1	10.6	12.1	25.6	0.4	13.6
Devon	Exeter	9,247	13,628	2,291	5,339	273	381	4,381
		29.7	43.7	7.4	17.1	0.9	1.2	14.0
Devon	Newton Abbot	10,751	2,555	10,115	1,344	2,926	664	636
		37.9	9.0	35.7	4.7	10.3	2.3	2.2
Devon	North Devon	11,893	2,134	6,460	3,719	3,891	433	5,433
		41.7	7.5	22.6	13.0	13.6	1.5	19.1
Devon	Plymouth, Drake and Devonport	10,604	11,745	706	2,082	716	436	1,141
		40.3	44.7	2.7	7.9	2.7	1.7	4.4
Devon	Plymouth, Moor View	13,202	7,632	510	1,185	1,110	501	5,570
		54.7	31.6	2.1	4.9	4.6	2.1	23.1
Devon	South West Devon	16,999	5,443	3,628	2,370	430	307	11,556
		58.3	18.7	12.4	8.1	1.5	1.1	39.6
Devon	Tiverton and Honiton	15,907	5,237	3,706	2,050	2,812	1,677	10,670
		50.7	16.7	11.8	6.5	9.0	5.3	34.0
Devon	Torridge and West Devon	13,821	4,515	3,459	2,832	5,052	98	9,306
		46.4	15.2	11.6	9.5	17.0	0.3	31.2
Durham	Bishop Auckland	8,932	7,473	2,439	739	5,092	832	1,459
		35.0	29.3	9.6	2.9	20.0	3.0	5.7
Durham	City of Durham	6,673	8,976	7,267	3,044	2,333	23	1,709
		23.6	31.7	25.7	10.8	8.2	0.1	6.0
Durham	Easington	3,677	8,554	203		1,981	4,077	4,877
		19.9	46.3	1.1		10.7	22.0	26.4
Durham	North Durham	5,613	9,450	2,179	955	7,239	719	2,211
		21.5	36.1	8.3	3.7	27.7	2.7	8.4
Durham	North West Durham	9,753	10,229	4,205	1,104	8,760		476
		28.6	30.0	12.3	3.2	25.7		1.4
Durham	Sedgefield	6,737	6,902	2,722		5,223	645	165
		30.3	31.0	12.2		23.5	2.9	0.7
East Sussex	Bexhill and Battle	14,996	4,196	4,252	5,707	1,492	206	9,289
		48.6	13.6	13.8	18.5	4.8	0.7	40.1
East Sussex	Eastbourne	11,809	2,497	12,227	1,775	1,703	498	418
		38.7	8.2	40.1	5.8	5.6	1.6	1.4
East Sussex	Hastings and Rye	12,477	9,774	1,281	5,925	70		2,703
		42.3	33.1	4.3	20.1	0.2		9.2
East Sussex	Lewes	10,085	2,450	8,571	7,785	2,619	266	1,514
		31.7	7.7	27.0	24.5	8.2	0.8	4.7
East Sussex	Wealden	15,809	2,918	7,083	5,672	337	201	8,726
		49.4	9.1	22.1	17.7	1.1	0.6	27.3
East Yorkshire	Kingston Upon Hull East	2,816	5,080	5,927	555	35	122	847
		19.4	35.0	40.8	3.8	0.2	0.8	5.8
East Yorkshire	Kingston Upon Hull North	3,001	5,716	6,849	938	138	181	1,133
		17.8	34.0	40.7	5.6	0.8	1.1	6.7
Essex	Basildon and Billericay	11,351	4,666	3,238		664	1,576	6,685
		52.8	21.7	15.1		3.1	7.4	31.1
Essex	South Basildon & Thurrock East	10,775	5,386	575		5,495	695	5,389
		47.0	23.5	2.5		24.0	3.0	23.5
Essex	Braintree	12,790	3,876	1,510	2,163	3,526		8,914
		53.6	16.2	6.3	9.1	14.8		37.4

Parliamentary constituencies - continued

		Con	Lab	LD	Grn	Ind	Oth	lead
Essex	Brentwood and Ongar	14,277	2,966	6,497	1,615	557	576	7,780
		53.9	11.2	24.5	6.1	2.1	2.2	29.4
Essex	Castle Point	10,295	2,954	642		9,250	132	1,045
		44.2	12.7	2.8		39.7	0.6	4.5
Essex	Chelmsford	11,078	2,691	11,024	1,900	1,133	196	54
		39.5	9.6	39.3	6.8	4.0	0.7	0.2
Essex	Clacton	11,604	2,643	954	982	3,152	3,110	8,452
		51.7	11.8	4.3	4.4	14.0	13.9	37.7
Essex	Colchester	10,031	8,219	6,431	2,771		201	1,812
		36.3	29.7	23.3	10.0		0.7	6.6
Essex	Epping Forest	11,500	3,305	3,298	2,344	72	5,116	8,195
		44.9	12.9	12.9	9.1	0.3	20.0	32.0
Essex	Harlow	12,999	7,606	1,229			860	5,393
		57.3	33.5	5.4			3.8	23.8
Essex	Harwich and North Essex	13,383	5,724	4,478	1,664	1,109	263	7,659
		50.3	21.5	16.8	6.3	4.2	1.0	28.8
Essex	Maldon	11,942	1,755	2,176	1,027	4,074	1,934	7,868
		52.1	7.7	9.5	4.5	17.8	8.5	34.3
Essex	Rayleigh and Wickford	12,703	2,883	4,257		1,310	5,955	8,446
		46.9	10.6	15.7		4.8	22.0	24.9
Essex	Rochford & Southend East	10,357	6,391	1,189	1,741	3,573	238	3,966
		44.1	27.2	5.1	7.4	15.2	1.0	16.9
Essex	Saffron Walden	14,379	2,455	3,750	2,456		9,732	4,647
		43.9	7.5	11.4	7.5		29.2	14.7
Essex	Southend West	10,613	5,618	4,476	1,864	2,335	184	4,995
		42.3	22.4	17.8	7.4	9.3	0.7	19.9
Essex	Witham	13,117	3,466	1,978	5,350	972	41	7,767
		52.6	13.9	7.9	21.5	3.9	0.2	31.1
Gloucestershire	Cheltenham	12,046	1,578	13,793	3,546			1,747
		38.9	5.1	44.5	11.5			5.6
Gloucestershire	Forest of Dean	11,418	4,488	2,237	5,357	2,894	176	6,061
		43.0	16.9	8.4	20.2	10.9	0.6	22.8
Gloucestershire	Gloucester	15,651	6,615	7,578	1,189	1,310	122	8,073
		48.2	20.4	23.3	3.7	4.0	0.4	24.9
Gloucestershire	Stroud	15,914	12,159	1,911	7,961	415	351	3,755
		41.1	31.4	4.9	20.6	1.1	0.9	9.7
Gloucestershire	The Cotswolds	16,774	2,363	12,939	3,686		583	3,835
		46.2	6.5	35.6	10.1		1.6	10.6
Gloucestershire	Tewkesbury	16,029	5,957	8,741	4,111	17	103	7,288
		45.9	17.0	25.0	11.8	0.0	0.3	20.9
Greater Manchester	Altrincham and Sale West	14,528	9,540	4,589	6,049		134	5,076
		41.7	27.4	13.2	17.4		0.4	14.3
Greater Manchester	Ashton-under-Lyne	5,243	11,286	173	2,350	223	3,496	6,043
		23.0	49.6	0.8	10.3	1.0	15.4	26.6
Greater Manchester	Blackley and Broughton	4,986	13,256	1,712	1,905	84	225	8,270
		22.5	59.8	7.7	8.6	0.4	1.0	37.3
Greater Manchester	Bolton North East	12,400	10,001	1,000	809	79	1,211	2,399
		48.6	39.2	3.9	3.2	0.3	4.7	9.4
Greater Manchester	Bolton South East	7,322	10,152	930	1,555		5,114	2,830
		29.2	40.5	3.7	6.2		20.4	11.3
Greater Manchester	Bolton West	10,082	8,454	6,980	938	1,669	3,541	1,628
		31.8	26.7	22.0	3.0	5.3	11.2	5.1
Greater Manchester	Bury North	14,325	11,926	1,528	1,508	173	35	2,399
		48.6	40.4	5.2	5.1	0.6	0.1	8.2
Greater Manchester	Bury South	9,314	12,643	3,758	448		3,724	3,329
		31.2	42.3	12.6	1.5		12.5	11.1
Greater Manchester	Cheadle	10,233	6,007	12,496	1,723	2,008	76	2,263
		31.4	18.5	38.4	5.3	6.2	0.2	7.0
Greater Manchester	Denton and Reddish	5,722	11,529	152	3,435	672	98	5,807
		26.5	53.4	0.7	15.9	3.1	0.5	26.9
Greater Manchester	Hazel Grove	7,974	4,244	12,249	1,331		110	4,275
		30.8	16.4	47.3	5.1		0.4	16.5
Greater Manchester	Heywood and Middleton	10,270	12,472	1,523	1,157	922	145	3,574
		38.8	47.1	5.7	4.4	3.5	0.6	8.3
Greater Manchester	Leigh	8,898	12,375	765		1,441	1,518	3,477
		35.6	49.5	3.1		5.8	6.1	13.9
Greater Manchester	Makerfield	5,523	10,689	1,032		4,377		5,166
		25.5	49.4	4.8		20.2		23.9

Parliamentary constituencies - continued

		Con	Lab	LD	Grn	Ind	Oth	lead
Greater Manchester	Manchester Central	2,641	18,224	2,567	3,150	34	222	15,074
		9.8	67.9	9.6	11.7	0.1	0.8	56.2
Greater Manchester	Manchester, Gorton	2,501	20,031	3,473	3,355	580	88	16,558
		8.3	66.7	11.6	11.2	1.9	0.3	55.1
Greater Manchester	Manchester, Withington	1,969	18,742	6,696	3,463	97	234	12,046
		6.3	60.1	21.5	11.1	0.3	0.7	38.6
Greater Manchester	Oldham East and Saddleworth	6,881	8,700	5,645	1,138	2,533	3,224	1,819
		24.5	30.9	20.1	4.0	9.0	11.5	6.4
Greater Manchester	Oldham West and Royton	7,643	13,636	1,124	630	3,145	2,029	5,993
		27.1	48.3	4.0	2.2	11.1	7.2	11.2
Greater Manchester	Rochdale	7,501	15,374	5,426	1,464		88	7,873
		25.1	51.5	18.2	4.9		0.3	26.4
Greater Manchester	Salford and Eccles	5,034	15,797	3,019	3,874	2,622	315	10,763
		16.4	51.5	9.8	12.6	8.6	1.0	35.1
Greater Manchester	Stalybridge and Hyde	9,961	10,828	435	2,378		591	867
		41.2	44.8	1.8	9.8		2.4	3.6
Greater Manchester	Stockport	3,839	14,792	2,403	1,958		297	10,953
		16.5	63.5	10.3	8.4		1.3	47.0
Greater Manchester	Stretford and Urmston	7,649	18,773	1,303	2,742		75	11,124
		25.0	61.5	4.3	9.0		0.2	36.5
Greater Manchester	Wigan	6,499	12,068	1,305		2,102	242	5,569
		29.3	54.3	5.9		9.5	1.1	25.0
Greater Manchester	Worsley and Eccles South	6,741	10,297	1,383	2,664	1,046	27	3,556
		30.4	46.5	6.2	12.0	4.7	0.1	16.1
Greater Manchester	Wythenshawe and Sale East	6,524	13,929	1,508	3,267		517	7,405
		25.3	54.1	5.9	12.7		2.0	18.8
Hampshire	Aldershot	12,695	7,240	5,553	202	184	158	5,455
		48.8	27.8	21.3	0.8	0.7	0.6	21.0
Hampshire	Basingstoke	12,875	8,168	4,954		2,046	160	4,707
		45.7	29.0	17.6		7.3	0.6	16.7
Hampshire	East Hampshire	11,756	1,963	6,267	1,684	271	2,071	5,489
		49.0	8.2	26.1	7.0	1.1	8.6	22.9
Hampshire	Eastleigh	11,757	3,876	13,802		2,205	521	2,045
		36.6	12.1	42.9		6.9	1.6	6.3
Hampshire	Fareham	17,167	3,916	6,496	1,066	1,781	238	10,671
		56.0	12.8	21.2	3.5	5.8	0.8	34.8
Hampshire	Gosport	13,800	2,989	8,445		380	345	5,355
		53.2	11.5	32.5		1.5	1.3	20.7
Hampshire	Havant	12,594	3,828	3,101	2,018	283		8,766
		57.7	17.5	14.2	9.2	1.3		40.2
Hampshire	Meon Valley	18,189	2,310	6,241	3,687			11,948
		59.8	7.6	20.5	12.1			39.3
Hampshire	New Forest East	12,517	1,921	7,766	2,049	119	261	4,751
		50.8	7.8	31.5	8.3	0.5	1.1	19.3
Hampshire	New Forest West	15,233	2,663	3,674	3,124	1,038	177	11,549
		58.8	10.3	14.2	12.1	4.0	0.7	44.6
Hampshire	North East Hampshire	17,700	2,606	8,188		1,130	3,879	9,512
		52.8	7.8	24.4		3.4	11.6	28.4
Hampshire	North West Hampshire	16,594	3,722	6,167	492	2,461	198	10,427
		56.0	12.6	20.8	1.7	8.3	0.7	35.2
Hampshire	Portsmouth North	10,900	5,750	3,693	932	1,787	100	5,150
		47.1	24.8	15.9	4.0	7.7	0.4	22.3
Hampshire	Portsmouth South	5,439	6,993	7,247	1,154		146	254
		25.9	33.3	34.5	5.5		0.7	1.2
Hampshire	Romsey and Southampton North	13,466	3,185	10,672	811	108	347	2,794
		47.1	11.1	37.3	2.8	0.4	1.2	9.8
Hampshire	Southampton, Itchen	12,238	8,830	1,117	1,873	98	240	3,408
		50.2	36.2	4.6	7.7	0.4	1.0	14.0
Hampshire	Southampton, Test	9,050	10,771	2,076	2,776	281	349	1,721
		35.8	42.6	8.2	11.0	1.1	1.4	6.8
Hampshire	Winchester	16,890	1,995	14,005	2,653	436	175	2,885
		46.7	5.5	38.7	7.3	1.2	0.5	8.0
Hertfordshire	Broxbourne	14,628	5,489	1,963	885	236		9,139
		63.0	23.7	8.5	3.8	1.0		39.3
Hertfordshire	Hemel Hempstead	11,176	4,599	5,434	2,019		45	5,742
		48.0	19.8	23.5	8.7		0.2	24.5
Hertfordshire	Hertford and Stortford	14,308	6,194	4,940	4,402	262	162	8,114
		47.3	20.5	16.3	14.5	0.9	0.5	26.8

Parliamentary constituencies - continued

		Con	Lab	LD	Grn	Ind	Oth	lead
Hertfordshire	Hertsmere	14,365	7,689	4,292	1,581		102	6,676
		51.3	27.4	15.3	5.6		0.4	23.9
Hertfordshire	Hitchin and Harpenden	14,297	5,977	7,864	3,606		200	6,433
		44.8	18.7	24.6	11.3		0.6	20.2
Hertfordshire	North East Hertfordshire	15,989	6,856	6,592	2,727		194	9,133
		49.4	21.2	20.4	8.4		0.6	28.2
Hertfordshire	St Albans	9,974	3,976	18,999	2,699	31	152	9,025
		27.8	11.1	53.0	7.5	0.1	0.4	25.2
Hertfordshire	South West Hertfordshire	14,732	4,295	13,874	3,572	88	60	858
		40.2	11.7	37.9	9.8	0.2	0.2	2.3
Hertfordshire	Stevenage	11,227	8,839	4,076	1,670		531	2,388
		42.6	33.6	15.5	6.3		2.1	9.0
Hertfordshire	Watford	8,242	8,362	10,311	796	8	309	1,949
		29.4	29.8	36.8	2.8	0.0	1.1	7.0
Hertfordshire	Welwyn Hatfield	13,133	7,308	6,562	550		179	5,825
		47.3	26.4	23.7	2.0		0.6	20.9
Isle of Wight	Isle of Wight	15,825	4,760	2,139	4,541	11,366	2,371	4,459
		38.6	11.6	5.2	11.1	27.7	5.8	10.9
Kent	Ashford	16,023	4,956	2,219	5,034	277	51	10,989
		56.1	17.4	7.8	17.6	1.0	0.2	38.5
Kent	Canterbury	11,323	9,075	5,571	2,805	86		2,248
		39.2	31.4	19.3	9.7	0.3		7.8
Kent	Dartford	13,211	7,101		1,157		2,615	6,110
		54.9	29.5		4.8		10.9	25.4
Kent	Dover	12,107	6,908	1,218	3,774	978	331	5,199
		47.8	27.3	4.8	14.9	3.9	1.2	20.5
Kent	Faversham and Mid-Kent	13,974	3,624	4,483	3,517	1,036	176	9,491
		52.1	13.5	16.7	13.1	3.9	0.7	35.4
Kent	Folkestone and Hythe	13,756	5,649	3,204	4,169	493	1,603	8,107
		47.6	19.6	11.1	14.4	1.7	5.5	28.0
Kent	Gravesham	11,577	7,610	1,657	1,895			3,967
		50.9	33.5	7.3	8.3			17.4
Kent	Maidstone and The Weald	12,453	3,747	6,401	3,490	1,391	815	6,052
		44.0	13.2	22.6	12.3	4.9	2.9	21.4
Kent	Sevenoaks	14,882	2,569	4,883	3,605	837		9,999
		55.6	9.6	18.2	13.5	3.1		37.4
Kent	Sittingbourne and Sheppey	11,822	3,520	708	2,751	7,109	252	4,713
		45.2	13.5	2.7	10.5	27.2	1.0	18.0
Kent	Thanet North	11,203	5,265	1,271	3,428	177	216	5,938
		52.0	24.4	5.9	15.9	0.8	1.0	27.6
Kent	Thanet South	10,763	6,199	754	4,368	1,102	101	4,564
		46.2	26.6	3.2	18.8	4.7	0.4	19.6
Kent	Tonbridge and Malling	15,952	2,741	3,387	8,396	907		7,556
		50.8	8.7	10.8	26.8	2.9		24.0
Kent	Tunbridge Wells	14,074	5,764	7,575	3,966	239	1,099	6,499
		43.0	17.6	23.2	12.1	0.7	3.3	19.8
Lancashire	Blackburn	8,308	14,932	108		124		6,624
		35.4	63.6	0.5		0.5		28.2
Lancashire	Burnley	7,172	6,899	3,809	3,293	1,577		273
		31.5	30.3	16.7	14.5	6.9		1.2
Lancashire	Chorley	11,270	14,342	526	2,267	274		3,072
		39.3	50.0	1.8	7.9	1.0		10.7
Lancashire	Fylde	13,112	3,850	2,312	716	4,164		8,948
		54.3	15.9	9.6	3.0	17.2		37.1
Lancashire	Hyndburn	11,724	11,332	205	1,407	971	379	392
		44.5	43.0	0.8	5.3	3.7	2.6	1.5
Lancashire	Lancaster and Fleetwood	7,044	8,501	853	6,068	609	105	1,457
		30.4	36.7	3.7	26.2	2.6	0.5	6.3
Lancashire	Morecambe and Lunesdale	10,006	7,626	2,640	1,636	1,586		2,380
		42.6	32.5	11.2	7.0	6.8		10.1
Lancashire	Pendle	12,654	9,872	5,161	1,226			2,782
		43.8	34.1	17.9	4.2			9.7
Lancashire	Preston	4,589	9,284	2,374		858	116	4,695
		26.6	53.9	13.8		5.0	0.7	27.3
Lancashire	Ribble Valley	15,308	6,928	2,677	1,385	1,694	41	8,380
		54.6	24.7	9.6	4.9	6.0	0.1	29.9
Lancashire	Rossendale and Darwen	13,283	10,682	1,546	659	1,258	980	2,601
		46.8	37.6	5.4	2.3	4.4	3.4	9.2

Parliamentary constituencies - continued

		Con	Lab	LD	Grn	Ind	Oth	lead
Lancashire	South Ribble	14,469	9,597	4,064	622		14	4,872
		50.3	33.4	14.1	2.2		0.0	16.9
Lancashire	West Lancashire	8,795	11,666	1,190	460	1,617	2,863	2,871
		33.1	43.9	4.5	1.7	6.1	10.8	10.8
Lancashire	Wyre and Preston North	16,220	7,038	2,321	846		42	9,182
		61.3	26.6	8.8	3.2		0.2	34.7
Leicestershire	Bosworth	13,873	3,604	9,611	723		184	4,262
		49.6	12.9	34.3	2.6		0.7	15.3
Leicestershire	Charnwood	15,035	5,477	1,730	3,549		5	9,558
		58.3	21.2	6.7	13.8		0.0	37.1
Leicestershire	Harborough	12,250	3,989	9,620	2,408			2,630
		43.3	14.1	34.0	8.5			9.3
Leicestershire	Loughborough	11,410	8,408	1,674	2,190		406	3,002
		47.4	34.9	7.0	9.1		1.7	12.5
Leicestershire	North West Leicestershire	14,880	7,635	2,698	2,114	565	565	7,245
		52.3	26.8	9.5	7.4	2.0	2.0	25.5
Leicestershire	South West Leicestershire	13,885	5,973	4,771	2,470	181		7,912
		50.9	21.9	17.5	9.1	0.7		29.0
Lincolnshire	Boston and Skegness	11,844	2,820	148	229	3,746	2,366	8,098
		56.0	13.3	0.7	1.1	17.7	11.2	38.3
Lincolnshire	Gainsborough	12,772	3,108	6,170	220	2,279	158	6,602
		51.7	12.6	25.0	0.9	9.2	0.6	26.7
Lincolnshire	Grantham and Stamford	15,302	5,203	894	810	4,438		10,099
		57.4	19.5	3.4	3.0	16.7		37.9
Lincolnshire	Lincoln	10,106	8,528	1,395	1,671	332	285	1,578
		45.3	38.2	6.3	7.5	1.5	1.3	7.1
Lincolnshire	Louth and Horncastle	15,663	5,579		208	4,078	916	10,084
		59.2	21.1		0.8	15.4	3.5	38.1
Lincolnshire	Sleaford and North Hykeham	19,904	5,426	575	384	6,140	23	13,764
		61.3	16.7	1.8	1.2	18.9	0.1	42.4
Lincolnshire	South Holland and The Deepings	12,979	576		854	9,481		3,498
		54.3	2.4		3.6	39.7		14.6
Merseyside	Birkenhead	2,085	8,577	2,950	5,194	547	125	3,383
		10.7	44.0	15.1	26.7	2.8	0.6	17.3
Merseyside	Bootle	1,982	13,234	1,298	1,385	1,459	142	11,252
		10.2	67.9	6.7	7.1	7.5	0.7	57.7
Merseyside	Garston and Halewood	1,698	10,462	7,896	1,973	1,673	820	2,566
		6.9	42.7	32.2	8.0	6.8	3.4	10.5
Merseyside	Knowsley	522	11,415	326	4,418	1,011	513	6,997
		2.9	62.7	1.8	24.3	5.6	2.8	38.4
Merseyside	Liverpool, Riverside	1,182	12,825	3,345	6,425	46	828	6,400
		4.8	52.0	13.6	26.1	0.2	3.3	25.9
Merseyside	Liverpool, Walton	983	10,545	1,337	1,195	380	1,207	9,208
		6.3	67.4	8.5	7.6	2.4	7.7	58.9
Merseyside	Liverpool, Wavertree	1,022	8,781	6,995	3,175	67	1,554	1,786
		4.7	40.7	32.4	14.7	0.3	7.2	6.3
Merseyside	Liverpool West Derby	1,302	9,493	1,420	1,418		4,340	8,073
		7.2	52.8	7.9	7.9		24.2	30.4
Merseyside	Sefton Central	7,663	11,780	1,027	2,224		2,045	4,117
		31.0	47.6	4.2	9.0		8.3	16.6
Merseyside	St Helens North	5,796	9,588	871	4,951	1,521	47	3,792
		25.5	42.1	3.8	21.7	6.7	0.2	16.6
Merseyside	St Helens South and Whiston	3,001	7,692	2,833	3,661	517	219	4,031
		16.7	42.9	15.8	20.4	2.9	1.2	22.5
Merseyside	Southport	8,248	5,936	7,752	1,521	816		496
		34.0	24.5	31.9	6.3	3.4		2.1
Merseyside	Wallasey	8,260	11,349	826	1,699		131	3,089
		37.1	51.0	3.7	7.6		0.6	13.9
Merseyside	Wirral South	4,250	6,002	3,212	4,122			1,752
		24.2	34.1	18.3	23.4			9.9
Merseyside	Wirral West	13,973	8,958	1,800	2,900		60	4,835
		50.5	32.3	6.5	10.5		0.2	18.2
Norfolk	Broadland	14,256	3,465	7,306	2,434	647		6,950
		50.7	12.3	26.0	8.7	2.3		24.7
Norfolk	Great Yarmouth	12,428	5,821	500	1,446	566	376	6,607
		58.8	27.5	2.4	6.8	2.7	1.8	31.3
Norfolk	Mid-Norfolk	15,554	4,897	3,438	2,232		15	10,657
		59.5	18.7	13.2	8.5		0.1	40.8

Parliamentary constituencies - continued

		Con	Lab	LD	Grn	Ind	Oth	lead
Norfolk	North Norfolk	12,348	1,860	10,850	1,872	171	45	1,498
		45.5	6.9	40.0	6.9	0.6	0.2	5.5
Norfolk	North West Norfolk	12,241	3,770	1,356	1,222	3,321	216	8,471
		55.3	17.0	6.1	5.5	15.0	1.0	38.3
Norfolk	Norwich North	10,453	8,380	1,284	3,375			2,073
		44.5	35.7	5.5	14.4			8.8
Norfolk	Norwich South	6,565	13,257	3,167	7,917			5,340
		21.2	42.9	10.2	25.6			17.3
Norfolk	South Norfolk	16,677	6,096	5,892	3,180	888	49	10,581
		50.9	18.6	18.0	9.7	2.7	0.1	32.3
Norfolk	South West Norfolk	14,418	4,826	1,499	976	2,516	105	9,592
		59.2	19.8	6.2	4.0	10.3	0.4	39.4
Northamptonshire	Corby	15,021	12,636	4,352	4,085	653	151	2,385
		40.7	34.2	11.8	11.1	1.8	0.4	6.5
Northamptonshire	Daventry	14,767	6,605	6,111	3,199	839	488	8,162
		46.1	20.6	19.1	10.0	2.6	1.5	25.5
Northamptonshire	Kettering	12,632	7,319	3,344	5,144	3,911	298	5,313
		38.7	22.4	10.2	15.8	12.0	0.9	16.3
Northamptonshire	Northampton North	7,305	6,250	3,956	1,980	1,325	331	1,055
		34.5	29.6	18.7	9.4	6.3	1.6	4.9
Northamptonshire	Northampton South	8,241	8,510	2,946	512	2,059	1,258	269
		35.0	36.2	12.5	2.2	8.8	5.3	1.2
Northamptonshire	South Northamptonshire	18,157	7,538	8,300	4,612	2,037		9,857
		44.7	18.5	20.4	11.3	5.0		24.3
Northamptonshire	Wellingborough	16,096	8,578	3,885	3,743	1,285	149	7,518
		47.7	25.4	11.5	11.1	3.8	0.4	22.3
Northumberland	Berwick-Upon-Tweed	11,617	5,285	3,450	2,233	3,862	61	6,332
		43.8	19.9	13.0	8.4	14.6	0.2	23.9
Northumberland	Blyth Valley	11,993	9,167	793	240	729	129	2,826
		52.0	39.8	3.4	1.0	3.2	0.6	12.2
Northumberland	Hexham	13,792	6,297	3,163	1,874	2,904	158	7,495
		48.9	22.3	11.2	6.6	10.3	0.6	26.6
Northumberland	Wansbeck	8,167	9,947	987	938	2,415	283	1,780
		35.9	43.7	4.3	4.1	10.6	1.2	7.8
Nottinghamshire	Ashfield	7,380	5,474	217	18.2	14,245		1,906
		26.8	19.9	0.8	0.7	51.8		25.0
Nottinghamshire	Bassetlaw	13,208	11,012	1,260	64	750	296	2,196
		49.7	41.4	4.7	0.2	2.8	1.1	8.3
Nottinghamshire	Broxtowe	12,049	10,609	4,497	2,989	4,486	81	1,440
		34.7	30.6	13.0	8.6	12.9	0.2	4.1
Nottinghamshire	Gedling	10,408	13,333	1,524	1,986	332		2,925
		37.7	48.3	5.5	7.2	1.2		10.6
Nottinghamshire	Mansfield	10,750	7,282	115	180	3,659	4,901	3,468
		40.0	27.1	0.4	0.7	13.6	18.2	12.9
Nottinghamshire	Newark	16,847	4,480	2,313	3,278	3,302	458	12,367
		54.9	14.6	7.5	10.7	10.8	1.5	40.3
Nottinghamshire	Rushcliffe	17,540	10,986	3,018	4,118	56	66	6,554
		49.0	30.7	8.4	11.5	0.2	0.2	18.3
Nottinghamshire	Sherwood	12,793	6,608	766	970	7,054	44	6,185
		45.3	23.4	2.7	3.4	25.0	0.2	21.9
Oxfordshire	Banbury	16,432	8,586	3,813	2,501	1,468	70	7,846
		50.0	26.1	11.6	7.6	4.5	0.2	23.9
Oxfordshire	Henley	14,088	3,573	11,438	5,407	1,667	2,520	2,650
		36.4	9.2	29.6	14.0	4.3	6.5	6.8
Oxfordshire	Oxford East	4,133	15,397	3,946	6,217	1,460	151	9,180
		13.2	49.2	12.6	19.9	4.7	0.5	29.3
Oxfordshire	Oxford West and Abingdon	9,963	5,814	14,332	4,571	147	228	4,369
		28.4	16.6	40.9	13.0	0.4	0.7	12.5
Oxfordshire	Wantage	15,228	5,539	12,144	4,474		30	3,084
		40.7	14.8	32.5	12.0		0.1	8.2
Oxfordshire	Witney	16,144	7,053	8,296	3,340	496	317	7,848
		45.3	19.8	23.3	9.4	1.4	0.9	22.0
Shropshire	Ludlow	12,641	3,384	8,892	2,632	946	61	3,749
		44.3	11.9	31.1	9.2	3.3	0.2	13.2
Shropshire	North Shropshire	14,662	2,697	5,969	2,343	2,850	157	8,693
		51.1	9.4	20.8	8.2	9.9	0.5	30.3
Shropshire	Shrewsbury and Atcham	12,515	9,776	7,724	4,296	181	97	2,739
		36.2	28.3	22.3	12.4	0.5	0.3	7.9

Parliamentary constituencies - continued

		Con	Lab	LD	Grn	Ind	Oth	lead
South Yorkshire	Barnsley Central	3,892	7,797	1,696	2,900		60	3,905
		50.5	32.3	6.5	10.5		0.2	18.2
South Yorkshire	Barnsley East	5,034	9,107	690	648	3,691	468	4,073
		25.6	46.4	3.5	3.3	18.8	2.4	20.8
South Yorkshire	Don Valley	7,951	9,373	628	2,316	2,552	1,029	1,422
		33.3	39.3	2.6	9.7	10.7	4.3	6.0
South Yorkshire	Doncaster Central	6,751	8,245	1,194	3,185	893	603	1,494
		32.3	39.5	5.7	15.3	4.3	2.9	7.2
South Yorkshire	Doncaster North	5,904	8,299		2,978	1,680	2,310	2,395
		27.9	39.2		14.1	7.9	10.9	11.3
South Yorkshire	Penistone and Stocksbridge	7,832	6,574	7,849	1,931	1,279	1,191	17
		29.4	24.7	29.4	7.2	4.8	4.5	0.0
South Yorkshire	Rother Valley	10,984	9,695	3,139	2,442	1,715	3,336	1,289
		35.1	31.0	10.0	7.8	5.5	10.7	4.1
South Yorkshire	Rotherham	3,599	5,734	2,500	559	1,922	3,531	2,135
		20.2	32.1	14.0	3.1	10.8	19.8	11.9
South Yorkshire	Sheffield, Brightside and Hillsborough	3,077	8,157	697	1,595	320	329	5,080
		21.7	57.5	4.9	11.3	2.3	2.3	35.8
South Yorkshire	Sheffield Central	4,867	13,554	3,954	13,711		1,287	157
		13.0	36.3	10.6	36.7		3.4	0.4
South Yorkshire	Sheffield, Hallam	4,462	6,867	11,483	5,161		357	4,616
		15.8	24.2	40.5	18.2		1.3	16.3
South Yorkshire	Sheffield, Heeley	3,620	7,729	4,672	5,018		170	2,711
		17.1	36.4	22.0	23.7		0.8	12.7
South Yorkshire	Sheffield South East	5,754	10,796	4,372	1,936		626	5,042
		24.5	46.0	18.6	8.2		2.7	21.5
South Yorkshire	Wentworth and Dearne	6,211	9,827	1,282	684	270	2,704	3,616
		29.6	46.8	6.1	3.3	1.3	12.9	17.2
Staffordshire	Burton	11,218	7,124	347	1,550	1,848	919	4,094
		48.8	31.0	1.5	6.7	8.0	4.0	17.8
Staffordshire	Cannock Chase	11,837	6,243	547	882	162	3,179	5,594
		51.8	27.3	2.4	3.9	0.7	13.9	24.5
Staffordshire	Lichfield	16,685	7,429	2,295	1,486	425	138	9,256
		58.6	26.1	8.1	5.2	1.5	0.5	32.5
Staffordshire	Newcastle-Under-Lyme	11,039	6,635	1,057	1,032		106	4,404
		55.6	33.4	5.3	5.2		0.5	22.2
Staffordshire	South Staffordshire	15,892	3,660		2,496	785	399	12,232
		68.4	15.8		10.7	3.4	1.7	52.6
Staffordshire	Stafford	12,322	6,309		2,212		1,499	6,013
		55.2	28.2		9.9		6.7	27.0
Staffordshire	Staffordshire Moorlands	13,529	7,873	727	1,204	533	37	5,656
		56.6	32.9	3.0	5.0	2.2	0.2	23.7
Staffordshire	Stone	13,966	4,266	528	2,680	3,321	493	9,700
		55.3	16.9	2.1	10.6	13.2	1.9	38.4
Staffordshire	Tamworth	12,933	6,096	448	345		1,990	6,837
		59.3	27.9	2.1	1.6		9.2	31.4
Suffolk	Bury St Edmunds	15,353	4,977	4,375	7,686	2,743	120	7,667
		43.5	14.1	12.4	21.8	7.8	0.3	21.7
Suffolk	Central Suffolk and Ipswich North	16,171	6,039	4,044	4,397	806	230	10,132
		51.0	19.1	12.8	13.9	2.5	0.7	31.9
Suffolk	Ipswich	13,410	11,971	3,565	2,972		141	1,439
		41.8	37.3	11.1	9.3		0.4	4.5
Suffolk	South Suffolk	11,985	3,277	2,386	6,722	4,541		5,263
		41.5	11.3	8.3	23.3	15.7		18.2
Suffolk	Suffolk Coastal	16,928	5,686	5,806	4,112			11,122
		52.0	17.5	17.8	12.6			34.2
Suffolk	Waveney	12,508	5,672	1,228	4,970	711		6,836
		49.9	22.6	4.9	19.8	2.8		27.3
Suffolk	West Suffolk	14,322	4,637	635	2,738	3,897		9,685
		54.6	17.7	2.4	10.4	14.9		36.9
Surrey	East Surrey	13,825	5,298	5,002	1,559	4,552	105	8,527
		45.6	17.5	16.5	5.1	15.0	0.3	28.1
Surrey	Epsom and Ewell	5,435	4,153	3,286	1,333		12,844	7,409
		20.1	15.4	12.1	4.9		47.5	27.4
Surrey	Esher and Walton	15,934	3,602	10,166	485		5,346	5,768
		45.2	8.3	30.4	2.2		14.0	14.8
Surrey	Guildford	11,534	3,602	10,166	485		5,074	1,368
		37.0	11.6	32.7	1.6		17.1	4.3

Parliamentary constituencies - continued

		Con	Lab	LD	Grn	Ind	Oth	lead
Surrey	Mole Valley	13,957	1,704	11,713	2,894		3,698	2,244
		41.1	5.0	34.5	8.5		10.9	6.6
Surrey	Reigate	15,531	4,688	4,107	6,339		2,873	9,192
		46.3	14.0	12.2	18.9		8.5	27.4
Surrey	Runnymede and Weybridge	13,507	4,678	4,989	319	3,158	397	8,518
		49.6	17.2	18.3	1.2	11.6	2.2	31.3
Surrey	South West Surrey	12,634	2,814	9,761	1,301	492	6,628	2,873
		37.6	8.4	29.0	3.9	1.5	19.7	8.6
Surrey	Spelthorne	11,440	4,649	4,272	2,837	3,045	267	6,791
		43.2	17.5	16.1	10.7	11.5	1.0	25.7
Surrey	Surrey Heath	14,526	2,611	10,161	386	1,690	908	9,877
		48.0	8.6	33.6	1.3	5.6	3.0	14.4
Surrey	Woking	12,219	4,632	8,147	1,049	3,010	1,421	4,072
		40.1	15.2	26.7	3.4	9.9	4.7	13.4
Tyne and Wear	Blaydon	6,268	11,092	6,066	2,971		352	4,824
		23.4	41.5	22.7	11.1		1.3	18.1
Tyne and Wear	Gateshead	4,440	10,593	3,697	1,562	213	297	6,153
		21.3	50.9	17.8	7.5	1.0	1.4	29.6
Tyne and Wear	Houghton and Sunderland South	7,122	9,285	3,739	998	554	1,428	2,163
		30.8	40.1	16.2	4.3	2.4	6.2	9.3
Tyne and Wear	Jarrow	5,324	11,763	1,528	1,967	4,064	507	6,439
		21.2	46.8	6.1	7.8	16.2	2.0	25.6
Tyne and Wear	Newcastle Upon Tyne Central	4,252	10,629	3,002	2,448	1,147	65	6,377
		19.7	49.3	13.9	11.4	5.3	0.3	29.6
Tyne and Wear	Newcastle Upon Tyne East	3,810	10,807	6,608	2,866	70	532	4,199
		15.4	43.8	26.8	11.6	0.3	2.2	17.0
Tyne and Wear	Newcastle Upon Tyne North	4,957	8,424	5,895	1,744	7,343	20	2,529
		17.5	29.7	20.8	6.1	25.9	0.1	8.9
Tyne and Wear	North Tyneside	7,297	15,030	3,078	1,187	303	556	7,733
		26.6	54.8	11.2	4.3	1.1	2.1	28.2
Tyne and Wear	South Shields	4,237	7,891		4,058	3,977		3,654
		21.0	39.1		20.1	19.7		19.0
Tyne and Wear	Sunderland Central	10,165	8,612	6,380	1,367		606	1,553
		37.5	31.7	23.5	5.0		2.2	5.8
Tyne and Wear	Tynemouth	14,076	15,490	1,236	3,702		819	1,414
		39.8	43.9	3.5	10.5		2.3	4.1
Tyne and Wear	Washington and Sunderland West	6,943	9,964	937	1,276		1,798	3,021
		33.2	47.6	4.5	6.1		8.6	14.4
Warwickshire	Kenilworth and Southam	15,403	3,372	4,274	4,790	411	101	10,613
		54.3	11.9	15.1	16.9	1.4	0.4	37.4
Warwickshire	North Warwickshire	14,917	6,810	112	1,152		124	8,107
		64.5	29.5	0.5	5.0		0.5	35.0
Warwickshire	Nuneaton	13,879	6,027	34	4,165	1,048	103	7,852
		55.0	23.9	0.1	16.5	4.1	0.4	21.1
Warwickshire	Rugby	11,970	6,333	3,991	2,134			5,637
		49.0	25.9	16.3	8.7			23.1
Warwickshire	Stratford-on-Avon	15,136	2,549	11,120	2,934		121	4,016
		47.5	8.0	34.9	9.2		0.4	12.6
Warwickshire	Warwick and Leamington	9,425	10,177	5,805	5,914	82	1,472	752
		28.7	31.0	17.7	18.0	0.2	4.4	2.3
West Sussex	Arundel and South Downs	15,587	4,375	6,502	5,372		336	9,085
		48.4	13.6	20.2	16.7		1.0	28.2
West Sussex	Bognor Regis and Littlehampton	10,939	2,885	5,698	1,432	3,401	44	5,241
		44.8	11.8	23.4	5.9	13.9	0.2	21.4
West Sussex	Chichester	15,173	2,683	7,012	4,245	1,110	1,868	8,161
		47.3	8.4	21.9	13.2	3.5	5.8	25.4
West Sussex	Crawley	13,917	9,968	3,146	2,316		92	3,949
		47.3	33.9	10.7	7.9		0.3	13.4
West Sussex	Horsham	16,481	4,067	11,384	2,508	1,144	299	5,097
		45.9	11.3	31.7	7.0	3.2	0.8	14.2
West Sussex	Mid-Sussex	13,923	3,800	8,862	3,664	1,348	457	3,989
		43.4	11.9	27.6	11.4	4.2	1.4	15.8
West Sussex	Worthing East and Shoreham	13,253	9,934	2,588	2,757		125	3,319
		46.2	34.7	9.0	9.6		0.4	11.5
West Sussex	Worthing West	12,776	7,666	3,343	2,826	114	196	5,110
		47.5	28.5	12.4	10.5	0.4	0.7	19.0
West Midlands	Aldridge-Brownhills	13,696	4,809	892	920		588	8,887
		65.4	22.9	4.3	4.6		2.8	42.5

Parliamentary constituencies - continued

		Con	Lab	LD	Grn	Ind	Oth	lead
West Midlands	Coventry North East	5,888	12,181	980	1,609	1,879	1,307	6,293
		24.7	51.1	4.1	6.7	7.9	5.5	26.4
West Midlands	Coventry North West	9,002	9,956	892	3,004	1,226	1,120	954
		35.7	39.5	3.5	11.9	4.9	4.4	3.8
West Midlands	Coventry South	9,931	10,303	1,457	1,843		1,266	372
		40.0	41.5	5.9	7.4		5.1	1.5
West Midlands	Dudley North	10,680	7,375	559			525	3,305
		55.8	38.5	2.9			2.8	17.3
West Midlands	Dudley South	11,517	5,590	1,043	351		643	5,927
		60.2	29.2	5.4	1.8		3.4	31.0
West Midlands	Halesowen and Rowley Regis	11,951	8,197	588	598	113	183	3,754
		55.3	37.9	2.7	2.8	0.5	0.8	17.4
West Midlands	Meriden	17,140	4,012	754	6,741	212	139	10,399
		59.1	13.8	2.6	23.2	0.7	0.5	35.9
West Midlands	Solihull	16,137	3,957	4,067	7,971	99		8,166
		50.1	12.3	12.6	24.7	0.3		25.4
West Midlands	Stourbridge	12,794	7,865	1,401	1,253	86	805	4,929
		52.9	32.5	5.8	5.2	0.4	3.3	20.4
West Midlands	Walsall North	9,254	6,207	1,754	102	805	187	3,047
		50.5	33.9	9.6	0.6	4.4	1.0	16.6
West Midlands	Walsall South	9,962	12,332	321	653			2,370
		42.8	53.0	1.4	2.8			10.2
West Midlands	Warley	5,139	13,917	995	985	596	187	8,778
		23.6	63.8	4.6	4.5	2.7	0.9	40.2
West Midlands	West Bromwich East	8,631	9,515	845	90	1,417	303	884
		41.5	45.7	4.1	0.4	6.8	1.5	4.2
West Midlands	West Bromwich West	6,998	9,278		115	1,268	652	2,280
		38.2	50.7		0.6	6.9	3.6	12.5
West Midlands	Wolverhampton North East	8,119	8,429	589	850		199	310
		44.6	46.3	3.2	4.7		1.1	1.7
West Midlands	Wolverhampton South East	5,876	11,566	533	905	217	116	5,690
		30.6	60.2	2.8	4.7	1.1	0.6	29.6
West Midlands	Wolverhampton South West	11,697	10,035	529	1,807			1,662
		48.6	41.7	2.2	7.5			6.9
West Yorkshire	Batley and Spen	11,586	11,482	3,365	1,968	539	83	104
		39.9	39.6	11.6	6.8	1.9	0.3	0.3
West Yorkshire	Bradford East	4,998	9,624	6,042	1,076	4,097	386	3,582
		19.1	36.7	23.0	4.1	15.6	1.5	23.7
West Yorkshire	Bradford South	6,657	8,759	830	1,325	177	374	2,102
		36.7	48.3	4.6	7.3	1.0	2.1	11.6
West Yorkshire	Bradford West	3,553	16,624	1,013	2,106	846		13,071
		14.7	68.9	4.2	8.7	3.5		54.2
West Yorkshire	Calder Valley	13,573	16,357	4,037	2,787	2,115	227	2,784
		34.7	41.8	10.3	7.1	5.4	0.6	7.1
West Yorkshire	Colne Valley	12,051	10,960	5,870	2,450	2,173	497	1,091
		35.4	32.2	17.3	7.2	6.4	1.5	3.2
West Yorkshire	Dewsbury	14,424	11,500	865	3,262	2,680	400	2,924
		43.5	34.7	2.6	9.8	8.1	1.2	8.8
West Yorkshire	Elmet and Rothwell	15,679	9,367	3,445	3,582	3,780	513	6,312
		43.1	25.8	9.5	9.8	10.4	1.4	17.3
West Yorkshire	Halifax	9,982	11,524	2,477	2,335	48	340	1,542
		37.4	43.2	9.3	8.7	0.2	1.3	5.8
West Yorkshire	Hemsworth	7,807	10,310	382	1,700	791	1,418	2,503
		34.8	46.0	1.7	7.6	3.5	6.3	11.2
West Yorkshire	Huddersfield	7,081	8,744	2,123	4,721		75	1,663
		31.1	38.4	9.3	20.8		0.3	7.3
West Yorkshire	Keighley	12,653	10,321	836	4,626	5,343	1,165	2,332
		36.2	29.5	2.4	13.2	15.3	3.3	6.7
West Yorkshire	Leeds Central	3,495	14,264	977	4,932	1,032	2,312	9,332
		12.9	52.8	3.6	18.3	3.8	8.6	34.5
West Yorkshire	Leeds North East	8,654	16,005	2,199	3,270		1,494	7,351
		27.4	50.6	7.0	10.3		4.7	23.2
West Yorkshire	Leeds North West	7,064	9,407	7,153	3,409	20	505	2,254
		25.6	34.1	26.0	12.4	0.1	1.8	8.1
West Yorkshire	Leeds West	4,366	11,854	1,061	4,447		553	7,407
		19.6	53.2	4.8	20.0		2.5	33.2
West Yorkshire	Morley and Outwood	10,184	9,785	602	1,851	5,049	727	399
		35.8	34.4	2.1	6.5	17.7	3.5	1.4

Parliamentary constituencies - continued

		Con	Lab	LD	Grn	Ind	Oth	lead
West Yorkshire	Normanton, Pontefract and Castleford	7,799	10,662	1,716	1,233	522	1,985	2,863
		32.6	44.6	7.2	5.2	2.2	8.3	12.0
West Yorkshire	Pudsey	16,173	11,077	2,568	2,117		1,430	5,096
		48.5	33.2	7.7	6.3		4.3	15.3
West Yorkshire	Shipley	14,395	10,221	2,088	6,144	300	191	4,174
		43.2	30.7	6.3	18.4	0.9	0.6	12.5
West Yorkshire	Wakefield	11,730	10,541	285	1,768	65	567	1,189
		47.0	42.2	1.1	7.1	0.3	2.2	4.8
Wiltshire	Chippenham	12,000	217	13,123	1,004	6,779		1,123
		36.2	0.7	39.6	3.0	20.5		3.4
Wiltshire	Devizes	16,030	2,399	3,647	3,353	2,060		12,383
		58.3	8.7	13.3	12.2	7.5		45.0
Wiltshire	North Wiltshire	15,773	2,309	11,584	1,594	107		4,189
		50.3	7.4	36.9	5.1	0.3		13.4
Wiltshire	Salisbury	13,504	6,088	5,786	3,362	1,204	276	7,416
		44.7	20.1	19.1	11.1	4.0	0.9	24.6
Wiltshire	Swindon North	15,281	9,700	616	2,354	1,885	26	5,581
		51.2	32.5	2.1	7.9	6.3	0.1	18.7
Wiltshire	Swindon South	13,282	10,438	3,378	1,178	973	43	2,844
		45.3	35.6	11.5	4.0	3.3	0.1	9.7
Wiltshire	South West Wiltshire	13,395	1,229	7,953	2,725	3,086	33	5,442
		47.1	4.3	28.0	9.6	10.9	0.1	19.1
Worcestershire	Bromsgrove	13,877	5,907	3,221	1,854	3,526	43	7,970
		48.8	20.8	11.3	6.5	12.4	0.2	28.0
Worcestershire	Mid-Worcestershire	17,063	3,593	3,197	2,360	371	652	13,470
		62.6	13.2	11.7	8.7	1.4	2.4	49.4
Worcestershire	Redditch	12,317	6,668	1,314	1,980	820		5,649
		53.3	28.9	5.7	8.6	3.5		24.4
Worcestershire	West Worcestershire	11,529	2,465	5,119	4,030	6,433	181	5,096
		38.7	8.3	17.2	13.5	21.6	0.6	17.1
Worcestershire	Worcester	11,851	7,336	2,701	5,779		314	4,515
		42.4	26.2	9.7	20.7		1.1	16.2
Worcestershire	Wyre Forest	12,137	4,637	2,092	1,993	2,001	2,275	7,500
		48.3	18.4	8.3	7.9	8.0	9.1	29.9

By-elections

133 council by-elections occurred between 2013 and December 2016 in the county councils and whole-county unitary councils. One by-election occurred in Doncaster. Almost half, 66, were won by the Conservatives - of which 19 were gains; 31 by Labour - of which 6 were gains; and 24 were won by Liberal Democrats - of which 15 were gains. UKIP gained 2 but lost 15, and Independents gained 2 but lost 10.

St John's

Suffolk, 7 September 2017
Resignation of Cllr Sandy Martin MP, Lab
6.3% swing Con to Lab

Sarah Adams	Lab	1,247	62.9	+ 5.3
James Harding	Con	483	24.4	- 7.3
Edward Packard	LD	200	10.1	+ 5.1
Charlotte Armstrong	Grn	52	2.6	- 3.1

Trimdon and Thornley

Durham, 28 September 2017
Death of Cllr Morris Nicholls, Lab
swing incalculable

Judith H. Grant	Lab	1,150	65.4	+15.0
Maurice Brown	Ind	351	20.0	
Alan Bell	LD	117	6.7	- 2.6
Michael D.M. Smith	Con	112	6.4	-13.1
Jonathan Elmer	Grn	29	1.6	

Beaconsfield

Buckinghamshire, 2 November 2017
Death of Cllr Alan Walters, Con
4.4% swing LD to Con

Anita Cranmer	Con	1,298	81.3	+11.2
Mark Skoyles	LD	299	18.7	+ 2.4

Birchington and Rural

Kent, 11 January 2018
Death of Cllr Ken Gregory, Con
0.5% swing Lab to Con

Elizabeth Hurst	Con	2,534	56.6	+ 4.7
Pauline Farrance	Lab	856	19.1	+ 3.7
Angela Curwen	LD	561	12.5	+ 1.2
Zita Wiltshire	UKIP	357	8.0	- 7.4
Natasha Ransom	Grn	169	3.8	- 2.2

Wyre Rural Central

Lancashire, 11 January 2018
Death of Cllr Vivien Taylor, Con
12.4% swing Con to Lab

Matthew Salter	Con	1,745	60.0	-10.9
Nicholas Fogg	Lab	925	31.8	+13.9
Susan White	Grn	237	8.2	- 3.0

Central Wight

Isle of Wight, 25 January 2018
Resignation of Cllr Bob Seely MP, Con
swing: incalculable

Steven Hastings	Con	547	49.7	-25.5
Nicholas Stuart	LD	286	26.0	
Daniel James	Grn	143	13.0	- 5.9
Simon Haytack	Lab	101	9.2	+ 3.3
Terry Brennan	UKIP	24	2.2	

Falmouth Smithick

Cornwall, 1 February 2018
Death of Cllr Candy Atherton, Lab
13.55% swing Con to Lab

Jayne S. Kirkham	Lab	643	60.2	+19.9
Richard Cunningham	Con	184	17.2	- 7.2
John M. Spargo	LD	184	17.2	- 1.7
Thomas M. Scott	Grn	57	5.3	-11.1

Codsall

Staffordshire, 8 February 2018
Death of Cllr Robert Marshall, Con
7.1% swing Con to Grn

Robert Spencer	Con	1,274	67.6	- 7.5
Gary Burnett	Grn	329	17.4	+ 6.7
Kevin McElduff	Lab	283	15.0	+ 0.8

Morecambe North

Lancashire, 15 February 2018
Resignation of Cllr Tony Jones, Con
17.9% swing Con to LD

Stuart Morris	Con	1,332	49.0	-14.2
Andrew Severn	LD	809	29.7	+21.6
Darren Clifford	Lab	580	21.3	- 0.7

Higham Ferrers

Northamptonshire, 15 February 2018
Death of Cllr Glenn Harwood MBE, Con
3.5% swing Con to Lab

Jason Smithers	Con	1,414	56.6	- 3.5
Gary Day	Lab	557	22.3	+ 3.5
Suzanna M. Austin	LD	336	13.5	+ 2.2
William Cross	UKIP	109	4.4	- 5.5
Simon A. Turner	Grn	81	3.2	

Goffs Oak and Bury Green

Hertfordshire, 22 February 2018
Death of Cllr Robert Gordon, Con
10.15% swing Con to LD

Lesley Greensmyth	Con	1,390	59.6	- 5.5
David Payne	LD	482	20.7	+14.8
Selina Norgrove	Lab	393	16.8	- 0.9
Sally Kemp	Grn	69	3.0	

St Albans North

Hertfordshire, 3 May 2018
Resignation of Cllr Charlotte Hogg, LD
4.0% swing LD to Lab

Roma Mills	Lab	1,779	36.6	+ 2.8
Karen Young	LD	1,460	30.1	- 5.2
Salih Gaygusuz	Con	1,361	28.0	+ 1.9
Simon Grover	Grn	258	5.3	+ 2.2

Stoney Stanton and Croft

Leicestershire, 3 May 2018
Death of Cllr Ernest White, Con
19.6% swing Con to Lab

Margaret White	Con	1,566	49.0	-24.2
Daniel J. Findlay	Lab	1,032	32.3	+15.0
Christina Emmett	Lab	444	13.9	- 3.4
Nicholas Cox	Grn	153	4.8	

Leamington Willes

Warwickshire, 3 May 2018
Resignation of Matt Western MP, Lab
5.15% swing Lab to Grn

Helen Adkins	Lab	1,164	44.3	- 1.6
Martin Luckhurst	Grn	1,139	43.4	+ 8.7
Stacey Calder	Con	286	10.9	- 5.0
George Begg	LD	36	1.4	- 2.1

Syston Ridgeway

Leicestershire, 28 June 2018
Death of Cllr David Slater, Con
2.2% swing Lab to Con

Thomas Barkley	Con	810	59.7	+ 2.1
Claire M. Poole	Lab	251	18.5	- 2.3
Nitesh P. Dave	LD	149	11.0	+ 5.0
Matthew R. Wise	Grn	97	7.2	- 1.2
Andrew McWilliam	UKIP	49	3.6	- 3.5



Shifnal South and Cosford

Shropshire, 5 July 2018
Resignation of Cllr Stuart West, Con
4.75% swing Con to Ind

Edward F. Bird	Con	362	38.3	- 18.8
Andrew Mitchell	Ind	210	22.2	- 9.3
David J. Carey	Ind	207	21.9	
Jolyon T. Martin	LD	167	17.7	+ 6.3

Yare and All Saints

Norfolk, 12 July 2018
Death of Cllr Cliff Jordan, Con
9.25% swing Con to Lab

Edward S. Connolly	Con	955	64.8	- 7.9
Harry E.J. Clarke	Lab	337	22.9	+10.6
Andrew Thorpe	LD	182	12.3	- 2.6

St George

Northamptonshire, 19 July 2018
Resignation of Cllr Rachel Cooley, Lab
2.1% swing LD to Lab

Anjona Roy	Lab	839	44.6	+ 4.3
Martin T. Sawyer	LD	564	30.0	+ 0.1
Ausra Uzukauskaitė	Con	285	15.1	- 7.3
Andrew R. Smiles	UKIP	111	5.9	- 1.6
Scott K. Mabbutt	Grn	83	4.4	

Newquay Treviglas

Cornwall, 9 August 2018
Death of Cllr Paul Summers, LD
21.75% swing LD to Con

Mark A. Formosa	Con	363	45.4	+13.6
Steven W. Daniell	LD	306	38.3	- 29.9
Brodrick M.A. Ross	Lab	131	16.4	



Knaresborough

North Yorkshire, 16 August 2018
Resignation of Cllr Nicola Wilson, Con
11.15% swing Con to LD

David R. Goode	LD	2,051	54.9	+19.3
Philip G. Ireland	Con	1,313	35.2	- 3.0
Sharon-Theresa Calvert	Lab	369	9.9	- 1.1



Bude

Cornwall, 23 August 2018
Resignation of Cllr Nigel Pearce, LD
swing: incalculable

David Parsons	LD	1,010	53.2	+ 1.0
Robert M. Willingham		475	25.0	
Alexander E. Dart	Con	264	13.9	- 24.2
Raymond E. Shemilt	Lab	148	7.8	- 1.9

Denton Holme

Cumbria, 6 September 2018
Death of Cllr Hugh McDevitt, Lab
0.85% swing Lab to Con

Karen Lockney	Lab	625	58.7	- 1.3
Geoffrey L. Osborne	Con	292	27.4	+ 0.4
Helen Davison	Grn	94	8.8	+ 1.8
Philip F. Douglass	UKIP	46	4.3	- 1.7

Soham North and Isleham

Cambridgeshire, 4 October 2018
Resignation of Cllr Paul Raynes, Con
15.0% swing Con to LD

Mark Goldsack	Con	858	48.8	- 17.4
Victoria Charlesworth	LD	527	30.0	+12.6
Lee Jinks	Lab	191	10.9	- 5.4
Geoffrey Woolard	Ind	182	10.4	

Bosmere

Suffolk, 6 September 2018
Death of Cllr Ann Whybrow, Con
2.9% swing Con to LD

Kay Oakes	Con	747	45.5	- 0.5
Steve Phillips	LD	726	44.2	+ 5.3
Emma Bonner-Morgan	Lab	168	10.2	+ 2.4

Ifley Fields and St Mary's

Oxfordshire, 18 October 2018
Resignation of Cllr Helen Evans, Lab
1.5% swing Lab to Grn

Damian Haywood	Lab	1,162	48.6	+ 1.7
Arthur Williams	Grn	1,087	45.4	+ 4.7
Paul Sims	Con	100	4.2	- 1.4
Josephine Procter	LD	43	1.8	- 5.0

Three Rivers Rural

Hertfordshire, 25 October 2018
Resignation of Cllr Chris Hayward, Con
9.3% swing Con to LD

Philip Williams	LD	1,846	53.4	+ 9.6
Angela Killick	Con	1,315	38.0	- 9.0
Jen Swift Gillett	Lab	144	4.2	0.0
David Bennett	UKIP	86	2.5	+ 0.6
Roan Alder	Grn	68	2.0	- 1.0



Wadebridge West

Cornwall, 7 November 2018
Resignation of Cllr Karen McHugh, LD
swing incalculable

Robin E. Moorcroft	Ind	558	42.0	
Philip Mitchell	Con	384	28.9	- 7.8
Julia E. Fletcher	LD	250	18.8	- 30.3
Amanda A. Pennington	Grn	123	9.3	+ 1.5
Robyn S. Harris		13	1.0	



Canterbury North

Kent, 15 November 2018
Death of Cllr John Simmonds, Con
9.75% swing Con to LD

Robert J. Thomas	Con	1,355	42.3	- 12.4
Alex Lister	LD	756	23.6	+ 7.1
Benjamin Hickman	Lab	660	20.6	+ 4.1
Henry Stanton	Grn	157	4.9	- 1.9
Joseph Egerton	Ind	155	4.8	
Joseph Simons	UKIP	120	3.7	- 2.0

Grove and Wantage

Oxfordshire, 15 November 2018
Death of Cllr Zoe Patrick, LD
1.65% swing Con to LD

Nicola J.M. Hanna	LD	1,925	47.9	+ 2.3
Benjamin D.H. Mabbett	Con	1,447	36.0	- 1.0
David J. Gernon	Lab	459	11.4	+ 2.7
Kevin A. Harris	Grn	185	4.6	- 4.1

Aylesbury North West

Buckinghamshire, 29 November 2018
Resignation of Cllr Martin Farrow, LD
1.75% swing Con to LD

Anders Christensen	LD	654	39.3	+ 9.5
Ashley Waite	Con	507	30.5	+ 6.0
Elizabeth Hind	Lab	426	25.6	+ 2.9
Mark Wheeler	Grn	77	4.6	+ 1.3



Wheatley

Oxfordshire, 29 November 2018
Death of Cllr Kirsten Johnson, Con
13.75% swing Con to LD

Timothy M. Bearder	LD	1,380	61.0	+15.8
John P. Walsh	Con	705	31.2	- 11.7
Michael Nixon	Lab	178	7.9	- 4.0



The Byfleet

Surrey, 6 December 2018
Death of Cllr Richard Wilson, Con
swing: incalculable

Amanda J. Boote	Ind	1,128	48.6	
Gary W. Elson	Con	782	33.7	- 7.7
Ellen S. Nicholson	LD	309	13.3	- 4.2
Lyn Sage	UKIP	101	4.4	+ 1.1

Kent Estuary

Cumbria, 12 December 2018
Death of Cllr Ian Stewart, LD
8.1% swing Con to LD

Peter McSweeney	LD	1,381	62.0	+ 9.0
Thomas Harvey	Con	666	29.9	- 7.2
Jill Abel	Grn	109	4.9	- 1.1
Katherine Love	Lab	70	3.1	- 0.7

Cosby and Countesthorpe

Leicestershire, 12 December 2018
Death of Cllr David Jennings, Con
0.5% swing Lab to Con

Leslie M. Phillimore	Con	4,535	60.4	- 3.4
Sandra Parkinson	Lab	1,290	17.2	- 4.4
Royston O.C. Bayliss	LD	1,139	15.2	+ 7.5
Christiane Startin-Lorent	Grn	543	7.2	

Bexhill West

East Sussex, 10 January 2019
Death of Cllr Stuart Earl, Ind
2.0% swing Con to Ind

Deidre Earl-Williams	Ind	1,761	53.7	+ 3.3
Martin Kenward	Con	1,071	32.6	- 0.7
Richard Thomas	LD	261	8.0	+ 2.4
Polly Gray	Grn	107	3.3	
Geoffrey Bastin	UKIP	81	2.5	- 1.1

Warlingham

Surrey, 31 January 2019
Resignation of Cllr David Hodge, Con
9.5% swing Con to LD

Rebecca Rush	Con	1,199	48.1	- 8.2
Charles E. Lister	LD	990	39.7	+10.8
Haley M. Arthur	UKIP	176	7.1	- 2.9
Michael Snowden	Lab	126	5.1	+ 0.3

Totteridge and Bowerdean

Buckinghamshire, 7 February 2019
Death of Chaudhary Ditta, Ind
swing: incalculable

Israr Rashid	Lab	978	40.8	+15.5
Matthew Knight	Ind	668	27.8	
Benjamin J. Holkham	LD	508	21.2	+ 6.4
Richard D. Peters	Con	245	10.2	- 9.8

Oundle

Northamptonshire, 21 February 2019
Resignation of Cllr Heather Smith, Con
19.4% swing Con to LD

Annabel de Capell Brooke	Con	1,864	51.3	- 14.2
Marc Folgate	LD	1,276	35.1	+24.6
Harry James	Lab	403	11.1	- 12.9
Allan Shipham	UKIP	89	2.4	

Wingate

Durham, 14 March 2019
Death of Cllr Leo Taylor, Lab
14.85% swing Lab to LD

John R. Higgins	Lab	458	64.1	- 9.6
Edwin H. Simpson	LD	163	22.8	+20.1
Stephen J. Miles	NEP	74	10.3	+ 0.3
Gareth D.A. Fry	FBM	20	2.8	

Esh and Witton Gilbert

Durham, 21 March 2019
Resignation of Cllr Mike McGaun, LD
7.85% swing Lab to LD

Beverley M. Coult	LD	1,115	63.2	+ 8.4
Anne Bonner	Lab	366	20.7	- 7.3
Ryan L.P. Drion	Ind	155	8.8	
Richard M.A.R. Lawrie	Con	128	7.3	- 10.0

Wroxham

Norfolk, 4 April 2019
Resignation of Cllr Tom Garrod, Con
3.65% swing Con to LD

Francis Whymark	Con	922	55.7	- 3.3
Stephen P. Heard	LD	395	23.9	+ 4.0
Jane Davis	Grn	174	10.5	+ 5.0
Julia C. Wheeler	Lab	163	9.9	- 0.8

Belle Vue

Shropshire, 25 April 2019
Resignation of Cllr Harry Taylor, Lab
0.45% swing LD to Lab

Mary K. Halliday	Lab	603	47.1	+ 4.1
John J. McLeod	LD	403	31.5	+ 3.2
Ross C. George	Con	152	11.9	- 12.3
David M. Latham	Grn	65	5.1	+ 0.6
Robert D.I. Oakley	UKIP	58	4.5	

Trumpington

Cambridgeshire, 2 May 2019
Resignation of Cllr Donald Adey, LD
5.65% swing Lab to LD

Barbara Ashwood	LD	1,328	46.7	+ 7.7
Robert Grayston	Lab	741	26.0	- 3.6
Shapour Meftah	Con	452	15.9	- 8.4
Beverley Carpenter	Grn	325	11.4	+ 3.3

Thursby

Cumbria, 2 May 2019
Resignation of Cllr Duncan Fairbairn, Con
swing incalculable

Michael A. Johnson **Con** **Unopposed**

Spennymoor

Durham, 2 May 2019
Resignation of Cllr Geoff Darkes, Splnd
swing incalculable

Ian Geldard	Ind	489	18.7	
Colin Nelson	Lab	420	16.1	- 1.5
Martin T.B. Jones	LD	373	14.3	- 3.5
William O. McAloon	Ind	358	13.7	
Peter M. Molloy	Ind	332	12.7	
Robert A.J. Purvis	UKIP	281	10.8	+ 3.6
Ronald E. Highley	Splnd	221	8.5	- 19.0
James L. Cosslett	Con	137	5.2	- 4.4

Shildon and Dene Valley

Durham, 2 May 2019
Death of Cllr Henry Nicholson, Lab
15.0% swing Lab to LD

James G. Huntington	LD	1,257	42.5	+23.0
Samantha Townsend	Lab	682	23.0	- 7.0
Alan J. Breeze	UKIP	456	15.4	+ 2.7
Robert Ingledew	Ind	415	14.0	- 8.0
Marie Carter-Robb	Con	151	5.1	- 10.8

Churchdown

Gloucestershire, 2 May 2019
Death of Cllr Jack Williams, LD
5.65% swing Lab to LD

Barbara Ashwood	LD	1,328	46.7	+ 7.7
Robert Grayston	Lab	741	26.0	- 3.6
Shapour Meftah	Con	452	15.9	- 8.4
Beverley Carpenter	Grn	325	11.4	+ 3.3

Northfleet and Gravesend West

Kent, 2 May 2019
Resignation of Cllr Tan Dhesi MP, Lab
5.2% swing Con to Lab

John P. Burden	Lab	3,713	43.5	- 0.5
Jordan M.D. Meade	Con	2,404	28.1	- 10.9
Emmanuel K. Feyisetan	UKIP	1,469	17.2	+ 8.1
Marna E. Gilligan	Grn	624	7.3	+ 3.8
Ukonu E. Obasi	LD	333	3.9	- 0.5

Sittingbourne North

Kent, 2 May 2019
Resignation of Cllr Sue Gent, Con
swing: incalculable

Jason Clinch	SwInd	1,496,357		
Tony Winckless	Lab	1,341	32.0	+ 0.8
Sarah J. Aldridge	Con	1,064	25.4	- 15.2
Alexander F. Stennings	LD	284	6.8	- 2.0

Holywell

Northumberland, 2 May 2019
Resignation of Cllr Donald Adey, LD
7.1% swing Con to Lab

Leslie Bowman	Lab	916	57.6	+ 7.4
Maureen Levy	Con	510	32.1	- 7.2
Anita C. Romer	LD	164	10.3	

Haslemere

Surrey, 2 May 2019
Resignation of Cllr Richard Hampson, Con
swing: incalculable

Nikki Barton	Ind	2,665	65.2	
Malcolm Carter	Con	1,159	28.4	- 24.3
Adrian P. La Porta	Lab	263	6.4	+ 0.7

Northgate and West Green

West Sussex, 2 May 2019
Resignation of Cllr Sue Mullins, Lab
1.5% swing Con to Lab

Karen Sudan	Lab	1,293	48.9	- 0.5
Janet Tarrant	Con	839	31.7	- 3.5
David Anderson	LD	268	10.1	+ 5.1
Richard Kail	Grn	246	9.3	+ 5.2

Whippingham and Osborne

Isle of Wight, 20 June 2019
Resignation of Cllr Julia Baker-Smith, Ind
2.7% swing Con to LD

Stephen Hendry	Con	318	35.1	+ 9.3
Julie Burridge	LD	179	19.8	+14.7
Michael Paler	Ind	167	18.4	
Luisa Hillard	Lab	141	15.6	+ 3.6
John Higgins	IndN	60	6.6	
Rose Lynden-Bell	UKIP	41	4.5	

Trowbridge Drynham

Wiltshire, 4 July 2019
Resignation of Cllr Graham Payne, Con
32.1% swing Con to LD

Andrew J. Bryant	LD	431	41.6	+28.4
Khamal A. Reynolds	Con	316	30.5	- 35.8
John R.W. Knight	Ind	246	23.7	
Shaun S.J. Henley	Lab	44	4.2	- 16.4

Westbury North

Wiltshire, 18 July 2019
Resignation of Cllr David Jenkins, LD
swing incalculable

Carolyn R. King	LD	488	52.4	- 5.5
Ian C.H. Cunningham	Ind	231	24.8	
Antonio C. Piazza	Con	140	15.0	-14.1
Jane F. Russ	Lab	57	6.1	- 6.9
Francis Morland	Ind	16	1.7	

Bishops Castle

Shropshire, 26 July 2019
Resignation of Cllr Jonathan Keeley, LD
0.4% swing LD to Con

Ruth M. Houghton	LD	838	71.4	- 2.2
Edward G. Thompson	Con	229	19.5	- 1.4
Andrew E. Stelman	Lab	107	9.1	

Meole

Shropshire, 15 August 2019
Resignation of Cllr Nic Laurens, Con
16.1% swing Con to LD

Gwendoline Burgess	Con	438	37.6	- 17.8
Slawomir A. Fejfer	LD	309	26.5	+14.4
Darrell K. Morris	Lab	286	24.6	- 2.9
Emma C.M. Bullard	Grn	131	11.3	+ 6.3

Ethandune

Wiltshire, 19 September 2019
Death of Cllr Jerry Wickham, Con
14.6% swing Con to LD

Suzanne G. Wickham	Con	778	57.2	- 14.6
Alan C. Rankin	LD	587	42.8	+14.6

Three Bridges

West Sussex, 21 November 2019
Death of Cllr Charles Petts, Con
8.55% swing Lab to Con

Brenda Burgess	Con	1,102	51.7	+ 6.7
Angela Malik	Lab	628	29.5	-10.4
David Anderson	LD	257	12.1	+ 6.4
Danielle Kail	Grn	136	6.4	+ 2.3
Arshad Khan	Justice	9	0.4	

Clacton East

Essex, 3 October 2019
Resignation of Cllr Colin Sergeant, Ind
swing incalculable

Mark Stephenson	Ind	1,231	36.9	
Christopher Amos	Con	1,223	36.6	+ 5.4
K.T. King		537	16.1	
Callum Robertson	LD	140	4.2	+ 2.4
Geoffrey Ely	Lab	111	3.3	- 6.1
Christopher Southall	Grn	97	2.9	+ 1.3

Upper Dales

North Yorkshire, 17 October 2019
Death of Cllr John Blackie, Ind
swing incalculable

Yvonne Peacock	Con	884	45.7	+16.2
Jill M. McMullion	Ind	741	38.3	
Simon J. Crosby	LD	204	10.5	
Kevin Foster	Grn	107	5.5	+ 0.4

Heavitree and Whipton Barton

Devon, 24 October 2019
Resignation of Cllr Emma Brennan, Lab
9.35% swing Lab to Con

Gregory N. Sheldon	Lab	1,032	31.9	- 19.4
John B. Harvey	Con	992	30.7	- 0.7
Rowena E.L. Squires	LD	576	17.8	+11.0
Elizabeth Woodman	Grn	563	17.4	+11.5
Francesco R. Rufolo	FBM	70	2.2	

Bromsgrove South

Worcestershire, 31 October 2019
Resignation of Cllr Chris Bloore, Lab
15.95% swing Lab to Con

Kyle Daisley	Con	769	40.2	- 0.3
Rachel E. Jenkins	Ind	436	22.8	
Joshua W. Robinson	LD	357	18.7	+13.8
Brenda E. Henderson	Lab	351	18.3	- 32.2

Melksham Without South

Wiltshire, 24 October 2019
Resignation of Cllr Roy White, Con
8.2% swing Con to LD

Nicholas J. Holder	Con	593	60.4	+ 5.1
Vanessa Fiorelli	LD	388	39.6	+21.5

Bourne

West Sussex, 21 November 2019
Resignation of Viral Parikh, Con
3.9% swing Con to LD

Michael Magill	Con	1,368	48.9	+ 8.7
Andrew Kerry-Bedell	LD	1,009	36.0	+16.5
Michael Neville	Grn	250	8.9	+ 2.0
Jane Towers	Lab	161	5.8	- 2.0
Andrew Emerson	Patria		12	0.4

Wallingford

Oxfordshire, 29 November 2019
Resignation of Cllr Lynda Atkins, Ind
11.5% swing Con to Grn

Peter Sudbury	Grn	998	40.9	+29.9
Adrian Lloyd	Con	755	31.0	+ 6.9
Elaine Hornsby	Ind	483	19.8	
George W. Knneshaw	Lab	202	8.3	- 4.2

Stratford North

Warwickshire, 29 November 2019
Death of Cllr Keith Lloyd, Stratford First
16.8% swing Con to LD

Dominic Skinner	LD	877	40.7	+16.5
Lynda Organ	Con	610	28.3	- 0.1
Juliet Short	SFirst	345	16.0	- 17.1
Joshua Payne	Lab	180	8.3	- 0.9
John Riley	Grn	144	6.7	+ 1.6

Trowbridge Lambrok

Wiltshire, 28 November 2019
Resignation of Cllr Deborah Halik, Con
11.2% swing Con to LD

Joanne L. Trigg	LD	622	57.8	+25.7
David C. Cavill	Con	455	42.2	- 3.3

Newport West

Isle of Wight, 12 December 2019
Resignation of Cllr Chris Whitehouse, Con
11.25% swing Con to Lab

Richard E. Hollis	Con	605	35.7	- 4.5
Maria Y. Villa Vine	Lab	408	24.1	+18.0
Joseph Lever	Grn	361	21.3	+ 0.6
Marc N.D. Stuart	LD	238	14.0	+10.4
Stephen Reynolds	Ind	47	2.8	
Julian A. Harris	Ind	36	2.1	

Watling South

Staffordshire, 12 December 2019
Death of Cllr Michael Greatorex, Con
4.5% swing Lab to Con

Richard Ford	Con	4,304	67.5	+ 8.4
Simon Peuple	Lab	1,493	23.4	- 0.6
Roger G. Jones	LD	580	9.1	+ 4.7

Newmarket and Red Lodge

Suffolk, 30 January 2020
Resignation of Cllr Robin Millar MP, Con
4.5% swing Con to LD

Andrew Drummond	Con	893	50.3	- 0.2
Jonathan Edge	LD	315	17.7	+ 8.8
Andrew Appleby	WSInd	248	14.0	
Theresa Chipulina	Lab	198	11.1	- 4.5
Alice Haylock	Grn	123	6.9	

Whaley Bridge

Derbyshire, 20 February 2020
Death of Cllr Alison Fox, Con
14.5% swing Con to Lab

Ruth George	Lab	1,851	50.4	+22.8
John Walton	Con	1,048	28.5	- 6.2
David Lomax	LD	721	19.6	- 14.0
Patrick Bann	Ind	52	1.4	



Till and Wylve Valley

Wiltshire, 10 March 2020
Resignation of Cllr Darren Henry, Con
4.5% swing Con to LD

Kevin S. Daley	Con	637	49.6	- 4.6
Harry D. Ashcroft	LD	623	48.5	+ 4.4
Timothy J. Treslove	Lab	24	1.9	+ 0.3

Duxford

Cambridgeshire, 20 February 2020
Resignation of Cllr Peter Topping, Con
20.5% swing Con to LD



Peter McDonald	LD	1,607	59.6	+26.3
Stephen Edwards	Con	1,090	40.4	- 14.7

By-elections in district and unitary councils

Walgrave

Daventry, 3 May 2018
Resignation of Cllr Ann Carter, Con

Lesley Woolnough	Con	431	68.8
Grant Bowles	LD	195	31.2

Quinton

Aylesbury Vale, 3 May 2018
Death of Cllr Kevin Hewson, Con

Scott Raven	LD	564	46.4
Steven Walker	Con	492	40.5
Maxine Myatt	Lab	113	9.3
Deborah Lovatt	Grn	47	3.9

Westbury-on-Trym and Henleaze

Bristol, 24 May 2018
Resignation of Cllr Clare Champion-Smith, LD

Stephen Smith	Con	2,900	42.3
Graham Donald	LD	2,704	39.5
Teresa Stratford	Lab	891	13.0
Ian Moss	Grn	355	5.2



Town

Doncaster, 14 June 2018
Death of Cllr John McHale, Lab

Tosh McDonald	Lab	1,084	46.8
Chris Whitwood	Yorks	570	24.6
Julie Buckley	Grn	294	12.7
Carol Greenhalgh	Con	260	11.2
Ian Smith	LD	66	2.8
Gareth Pendry	Ind	43	1.9

Lee Chapel North

Basildon, 21 June 2018
Resignation of Cllr Alan Bennett, Lab

Olukayode Adeniran	Lab	612	57.4
Spencer Warner	Con	267	25.0
Frank Ferguson	UKIP	145	13.6
Christine Winter	BNP	42	3.9

Kempshott

Basingstoke and Deane, 21 June 2018
disqualification of Cllr Anne Court, Con

Anne Court	Con	884	60.4
Alex Lee	Lab	475	32.4
Stavroulla O'Doherty	LD	105	7.2

Astwell

South Northamptonshire, 14 June 2018
Resignation of Cllr Simon Marinker, Con

Paul Wiltshire	Con	319	76.9
Richard Solesbury-Timms	Lab	96	23.1



Whittlewood

South Northamptonshire, 14 June 2018
disqualification of Cllr Lizzie Bowen, Con

Abigail Medina	LD	366	56.7
William Barter	Con	236	36.5
Adrian Scandrett	Lab	44	6.8

Oxhey

Watford, 21 June 2018
disqualification of Cllr Peter Taylor, LD

Imran Hamid	LD	828	55.3
Joseph Gornicki	Con	420	28.1
Sue Sleeman	Lab	248	16.6

Old Town

Barnsley, 12 July 2018
Resignation of Cllr Anita Cherryholme, Lab

Jo Newing	Lab	548	44.2
Gavin Felton	DVP	338	27.3
Clive Watkinson	Con	157	12.7
Kevin Bennett	LD	124	10.0
Tony Devoy	Yorks	47	3.8
Christopher Houston	BNP	25	2.0

Oxshott and Stoke D'Abernon

Elmbridge, 12 July 2018
Resignation of Cllr James Vickers, Con

David Lewis	Con	1,297	72.0
Dorothy Ford	LD	463	25.7
Nicholas Wood	UKIP	42	2.3

Rural West

Hartlepool, 12 July 2018
Resignation of Cllr Ray Martin-Wells, Con

Mike James	Con	678	45.4
James Brewer	Ind	546	36.5
Yousuf Khan	Lab	184	12.3
Michael Holt	Grn	87	5.8

Besses

Bury, 19 July 2018
Resignation of Cllr Elizabeth Fitzgerald, Lab

Lucy Smith	Lab	999	51.1
Jordan Lewis	Con	708	36.2
Stephen Morris	ED	72	3.7
Gareth Lloyd-Johnson	LD	71	3.6
Glyn Heath	Grn	55	2.8
Michael Zwierzanski	UKIP	49	2.5

Bletchley East

Milton Keynes, 19 July 2018
Resignation of Cllr Alan Webb, Lab

Emily Darlington	Lab	1,355	50.9
Angela Kennedy	Con	1,026	38.5
Jo Breen	Grn	131	4.9
Vincent Peddle	UKIP	101	3.8
Richard Greenwood	LD	50	1.9

Freshney

North East Lincolnshire, 19 July 2018
Resignation of Cllr Ray Sutton, Lab

Sheldon Mill	Lab	692	41.3
Steve Holland	Con	650	38.8
Mick Kiff	Ind	231	13.8
Barry Fisher	UKIP	78	4.7
Loyd Emmerson	Grn	24	1.4

Headington

Oxford, 19 July 2018
Resignation of Cllr Ruth Wilkinson, LD

Stef Garden	LD	949	60.9
Georgina Gibbs	Lab	419	26.9
Simon Ottino	Con	124	8.0
Ray Hitchins	Grn	67	4.3

Hesketh-with-Becconsall

West Lancashire, 19 July 2018
Resignation of Cllr Paul Moon, Con

Joan Witter	Con	510	41.3
Nick Kemp	Lab	431	34.9
Steve Kirby	Ind	295	23.9

Stoke

Plymouth, 26 July 2018
Resignation of Cllr Philippa Davey, Lab

Jemima Laing	Lab	1,427	52.8
Kathy Watkin	Con	981	36.3
Connor Clarke	LD	174	6.4
Iuliu Popescu	AfP	123	4.5

Knowsley

West Lancashire, 26 July 2018
Resignation of Cllr Michelle Aldridge, Lab

Gareth Dowling	Lab	641	40.8
Kate Mitchell	OWL	567	36.1
Jeffrey Vernon	Con	364	23.2

Orton Longueville

Peterborough, 2 August 2018
Resignation of Cllr June Bull, Con

Gavin Elsey	Con	713	36.5
Heather Skibsted	Lab	657	33.7
Daniel Gibbs	LD	237	12.1
Alex Airey	Grn	201	10.3
Graham Whitehead	UKIP	143	7.3

East

Bury, 16 August 2018
Resignation of Cllr Mike Connolly, Ind elected as Lab

Gavin McGill	Lab	1,419	64.2
Sohail Raja	Con	557	25.2
Angela Zwierzanski	UKIP	107	4.8
Nicole Haydock	Grn	77	3.5
Andy Minty	LD	49	2.2

Halewood South

Knowsley, 23 August 2018
Death of Cllr Tina Harris, Lab

Gary E. See	Lab	1,012	51.6
Bob Swann	Ind	778	39.7
Jenny McNeilis	LD	118	6.0
Victoria R. Smart	Con	54	2.8

Bromborough

Wirral, 23 August 2018
Resignation of Cllr Warren Ward, Lab

Jo Bird	Lab	1,253	47.1
Des Drury	Con	749	28.1
Vicky Downie	LD	454	17.1
Steve Niblock	Ind	147	5.5
Susan M. Braddock	Grn	59	2.2

Ashton Waterloo

Tameside, 6 September 2018
Death of Cllr Catherine Piddington, Lab

Pauline Hollinshead	Lab	889	52.5
Lee A. Huntbach	Grn	448	26.4
Therese Costello	Con	357	21.1

Headcorn

Maidstone, 13 September 2018
Resignation of Cllr Shellina Prendergast, Con

Karen Chappell-Tay	Con	686	57.3
Merrilyn Fraser	LD	409	34.1
Jim Grogan	Lab	63	5.3
Derek Eagle	Grn	40	3.3

Upper Meon Valley

Winchester, 20 September 2018
Resignation of Cllr Amber Tresahar, Con

Hugh Lumby	Con	1,039	51.6
Lewis North	LD	905	44.9
June Kershaw	Lab	39	1.9
Andrew Wainwright	Grn	31	1.5

Eccles

Salford, 27 September 2018
Resignation of Cllr Peter Wheeler, Lab

Mike McCusker	Lab	1,071	54.6
Andrew Darlington	Con	474	24.1
Jake Overend	LD	156	7.9
Helen Alker	Grn	123	6.3
Keith Hallam	UKIP	100	5.1
Caroline Dean	WEP	39	2.0

Petersfield

Cambridge, 13 September 2018
Resignation of Cllr Ann Sinnott, Lab

Kelley Green	Lab	873	47.9
Sarah Brown	LD	663	36.4
Virgil Ierubino	Grn	171	9.4
Othman Cole	Con	115	6.3

Southlands

Adur, 11 October 2018
Resignation of Cllr Paul Graysmark, UKIP

Deborah Stainforth	Lab	448	45.9
Anthony Nicklen	Con	395	40.5
Andrew Bradbury	Grn	132	13.5

Ditton

Halton, 11 October 2018
disqualification of Cllr Shaun Osborne, Lab

Edward Dourley	Lab	644	73.5
Daniel Clarke	Con	135	15.4
David Coveney	LD	97	11.1



Tanhouse

West Lancashire, 11 October 2018
Resignation of Cllr Bob Pendleton, Lab

Ron Cooper	Lab	464	72.3
Aaron Body	Ind	129	20.1
Alexander Blundell	Con	49	7.6

Hart

Hartlepool, 11 October 2018
Resignation of Cllr Paul Beck, Lab



James Brewer	Ind	637	44.1
Aileen Kendon	Lab	582	40.2
Cameron Stokell	Con	200	13.8
Michael Holt	Grn	27	1.9

Penketh and Cuerdley

Warrington, 11 October 2018
Death of Cllr Allin Dirir, Lab



Geoffrey Fellows	Ind	784	36.1
Kenneth Watson	Lab	691	31.8
Philip Hayward	Con	479	22.1
David Crowther	LD	100	4.6
Ian Wilson	UKIP	69	3.2
Stephanie Davies	Grn	47	2.2

Norden

Basingstoke and Deane, 25 October 2018
Resignation of Cllr George Hood, Lab

Carolyn Wooldridge	Lab	925	68.2
Michael Archer	Con	288	21.2
Philip Heath	Ind	80	5.9
Zoe-Marie Rogers	LD	64	4.7

Denby Dale

Kirklees, 1 November 2018
Resignation of Cllr Billy Jewitt, Con



Will Simpson	Lab	1,834	46.7
Paula Kent	Con	1,689	43.0
Alison Baskeyfield	LD	289	7.4
Isabel Walters	Grn	116	3.0

Bush Fair

Harlow, 8 November 2018
Resignation of Cllr Ian Beckett, Lab

Jodi Dunne	Lab	543	45.0
Andrea Hardware	Con	460	38.1
Anita Long	UKIP	103	8.5
Nicholas Taylor	H All	63	5.2
Lesley Rideout	LD	39	3.2

Netteswell

Harlow, 8 November 2018
Resignation of Cllr Waida Forman, Lab

Shannon Jezzard	Lab	497	50.2
Jake Brackstone	Con	254	25.6
Alan Leverett	H All	99	10.0
Mark Gough	UKIP	98	9.9
Robert Thurston	LD	43	4.3

Dursley

Stroud, 15 November 2018
Resignation of Cllr Alison Hayward, Lab

Trevor Hall	Lab	889	50.5
Loraine Patrick	Con	704	40.0
Yvon Dignon	Grn	90	5.1
Richard Blackwell-Whitehead	LD	79	4.5

Delapre and Briar Hill

Aylesbury Vale, 29 November 2018
Resignation of Cllr Vicky Culbard, Lab

Emma Roberts	Lab	914	43.4
Daniel Soan	Con	549	26.0
Nicola McKenna	Ind	417	19.8
Michael Maher	LD	133	6.3
Denise Donaldson	Grn	95	4.5

Failsworth East

Oldham, 29 November 2018
Resignation of Cllr Cheryl Brock, Lab

Elizabeth Jacques	Lab	677	58.5
Anthony Cahill	Con	336	29.0
Warren Bates	Ind	94	8.1
Paul Goldring	UKIP	32	2.8
Stephen Barrow	LD	18	1.6

Welwyn West

Welwyn Hatfield, 29 November 2018
Death of Cllr Mandy Perkins, Con

Paul Smith	Con	960	58.7
Christina Raven	LD	604	36.9
Josh Chigwangwa	Lab	72	4.4

Wolvercote

Oxford, 6 December 2018
Death of Cllr Angie Goff, LD

Liz Wade	LD	998	60.5
Jenny Jackson	Con	404	24.5
Ibrahim El-Hendi	Lab	162	9.8
Sarah Edwards	Grn	86	5.2

Toddbrook

Harlow, 13 December 2018
Resignation of Cllr Karen Klempner, Lab

Frances Mason	Lab	464	51.1
Tom Reynolds	Con	311	34.3
Dan Long	UKIP	89	9.8
Christopher Millington	LD	44	4.8

Bowling and Undercliffe

Bradford, 7 February 2019
Death of Cllr Ian Greenwood, Lab



Rachel Sunderland	LD	1,733	51.3
Amriz Hussain	Lab	1,153	34.1
Ranbir Singh	Con	418	12.4
Phil Worsnop	Grn	73	2.2

Evendons

Wokingham, 7 February 2019
Resignation of Cllr Helen Power, LD

Sarah Kerr	LD	1,441	63.1
Daniel Clawson	Con	729	31.9
Tim Lloyd	Lab	115	5.0

Berkeley Vale

Stroud, 28 February 2019
Death of Cllr Penny Wride, Con

Lindsey Green	Con	993	49.8
Elizabeth Ashton	Lab	686	34.4
Michael Stayte	LD	231	11.6
Thomas Willetts	Grn	82	4.1

Haddenham and Stone

Aylesbury Vale, 7 March 2019
Death of Cllr Michael Edmonds, Con



David Lyons	Grn	1,210	50.8
Maek Bale	Con	781	32.8
Jim Brown	LD	333	14.0
Jennifer Tuffley	Lab	59	2.5

Coxford

Southampton, 14th March 2019
Resignation of Cllr Keith Morrell, Ind



Matthew Renyard	Lab	668	26.3
Diana Galton	Con	529	20.8
Sam Chapman	LD	450	17.7
Susan Atkins	SAIt	368	14.5
David Fletcher	Integ	178	7.0
Richard McQuillan	Ind	174	6.8
Derek Humber	UKIP	123	4.8
Cara Sandys	Grn	53	2.1

Vange

Basildon, 21st March 2019
Resignation of Cllr Kayte Block, Lab

Aidan McGurran	Lab	504	51.3
Yetunde Adeshile	Con	478	48.7

Milton

Southend-on-Sea, 21st March 2019
Death of Cllr Julian Ware-Lane, Lab

Stephen George	Lab	833	49.9
Garry Lowen	Con	528	31.6
Carol White	LD	219	13.1
James Quail	FBM	89	5.3

Aveley and Uplands

Thurrock, 21st March 2019
Resignation of Cllr Tim Aker, Th Ind

David Day	Con	773	43.6
Alan Field	Th Ind	551	31.1
Charles Curtis	Lab	394	22.2
Tomas Pilvelis	LD	55	3.1

Rosehill with Burnley Wood

Burnley, 11 April 2019
Resignation of Christine White, BPIP elected as LD

Peter McCann	LD	341	37.5
Andy Devanney	Lab	249	27.4
Paula Riley	BPIP	154	16.9
Phil Chamberlain	Con	115	12.6
Victoria Alker	Grn	51	5.6

Brockhurst

Gosport, 30 May 2019
Death of Cllr Austin Hicks, LD

Siobhan Mitchell	LD	488	51.5
Pecs Uluiviti	Con	214	22.6
Simon Bellord	BUSP	165	17.4
Kirsty Smillie	Lab	80	8.4

Eccleston and Mawdesley

Chorley, 4 July 2019
Death of Cllr Henry Counce, Con

Val Counce	Con	1,050	63.2
Martin Fisher	Lab	611	36.8

Brixworth

Daventry, 18 July 2019
disqualification of Cllr Fabienne Fraser-Allen, Con

Jonathan Harris	LD	817	49.5
Lauryn			
Harrington-Carter	Con	615	37.3
Staurt Coe	Lab	218	13.2

Barnwood

Gloucester, 25 July 2019
Death of Cllr Lise Noakes, Con

Ashley Bowkett	LD	676	46.5
Fred Ramsey	Con	496	34.1
Peter Sheehy	BP	152	4.4
Jonathan Ingleby	Grn	59	4.1
Matthew Young	UKIP	6	0.4

Podsmead

Gloucester, 25 July 2019
Resignation of Cllr Deborah Smith, Lab

Sebastian Field	LD	203	30.0
Byron Davis	Con	200	29.6
Lisa Jevins	Lab	122	18.0
Rob McCormick	BP	111	16.4
Michael Byfield	Grn	29	4.3
Simon Collins	UKIP	11	1.6

Hart

Hartlepool, 25 July 2019
Resignation of Cllr Jean Robinson, Ind elected as Lab

Ann Johnson	Lab	366	30.5
Ian Griffiths	IndUn	358	29.8
Michael Ritchie	Grn	196	16.3
Graham Craddy	FBM	166	13.8
Graham Harrison	UKIP	114	9.5

Hazel Grove

Stockport, 1 August 2019
Resignation of Cllr Jon Twigge, LD

Charles Gibson	LD	1,401	45.7
Oliver Johnstone	Con	1,194	38.9
Julie Wharton	Lab	329	10.7
Michael Padfield	Grn	142	4.6

Newnham

Cambridge, 8 August 2019
Resignation of Cllr Lucy Nethsingha, LD

Josh Matthews	LD	774	59.5
Niamh Sweeney	Lab	235	18.1
Mark Slade	Grn	149	11.5
Michael Spencer	Con	143	11.0

Irthlingborough Waterloo

East Northamptonshire, 8 August 2019
Resignation of Cllr Marika Hillson, Con

Lee Wilkes	Con	542	53.1
Caroline Cross	Lab	478	46.9



Rokeby and Overslade

Rugby, 22 August 2019
Resignation of Cllr Nick Long, LD

Glenda Allanach	LD	963	56.1
Deborah Keeling	Con	346	20.2
Beck Hemsley	Lab	165	9.6
Richard Hartland	BP	163	9.5
Becca Stevenson	Grn	79	4.6

Radcliffe West

Bury, 29 August 2019
Resignation of Cllr Rishi Shori, Lab

Mike Smith	First	824	41.7
Jamie Walker	Lab	708	35.8
Jordan Lewis	Con	283	14.3
Kingsley Jones	LD	113	5.7
Anthony Clough	UKIP	50	2.5

Wainbody

Coventry, 5 September 2019
Death of Cllr Gary Crookes, Con

Mattie Heaven	Con	1,560	53.2
James Morshead	LD	634	21.6
Abdul Jobbar	Lab	544	18.6
George Beamish	BP	193	6.6

St Andrew's and Docklands

Kingston upon Hull, 5 September 2019
Death of Cllr Nadine Fudge, Lab

Leanne Fudge	Lab	837	45.6
Tracey Henry	LD	805	43.9
Dan Bond	Con	193	10.5

St Mark's

Rushmoor, 12 September 2019
Resignation of Cllr Alain Dekker, LD

Thomas Mitchell	LD	687	54.7
Leon Hargreaves	Con	450	35.9
Carl Hewitt	Lab	118	9.4

Middleton Cheney

Rushmoor, 12 September 2019
Resignation of Cllr Jonathan Riley, Con

Mark Allen	LD	384	43.8
Alison Eastwood	Con	345	39.3
Adam Sear	Grn	89	10.1
Arthur Greaves	Lab	59	6.7

Finedon

Wellingborough, 12 September 2019
Resignation of Cllr Barbara Bailey, Con

Andrew Weatherill	Con	547	52.2
Laurence Harper		227	21.7
Marion Turner-Hawes	Grn	134	12.8
Isobel Stevenson	Lab	76	7.3
Chris Nelson	LD	64	6.1

Tilgate

Crawley, 26 September 2019
Death of Cllr Charles Petts, Con

Maureen Mwagale	Con	741	57.3
Kiran Khan	Lab	396	30.6
Angharad Old	LD	82	6.3
Derek Hardman	Grn	70	5.4
Arshad Khan	Justice	5	0.4

Alexandra

Ipswich, 26 September 2019
Resignation of Cllr Adam Leeder, Lab

Adam Rae	Lab	734	50.2
Henry Williams	LD	287	19.6
Lee Reynolds	Con	278	19.0
Tom Wilmot	Grn	164	11.2

Sweyne Park and Grange

Rochford, 26 September 2019
Resignation of Cllr Toby Mountain, Res

Danielle Belton	Con	541	49.7
Lisa Newport	LD	407	37.4
Jill Waight	Grn	140	12.9

Clarence

St Albans, 3 October 2019
Resignation of Cllr Caroline Brooke, LD

Josie Madoc	LD	1,177	68.8
Don Deepthi	Con	314	18.4
Gary Chambers	Lab	112	6.5
Rebecca Michel	Grn	107	6.3

Bramley and Sherfield

Basingstoke and Deane, 10 October 2019
Resignation of Venetia Rowland, Con

Jonathan Harris	Ind	800	57.2
Lauryn			
Harrington-Carter	Con	449	32.1
Stuart Coe	Ind	150	10.7

Beanfield

Corby, 12 December 2019
Death of Cllr Mary Butcher, Lab

Alison Dalziel	Lab	818	56.0
Ray Boyd	Con	497	34.0
Chris Stanbra	LD	147	10.1

Tudor

Watford, 10 October 2019
Resignation of Cllr Joe Fahmy, LD

Bill Stanton	LD	871	55.4
Carly Bishop	Con	490	31.2
Seamus Williams	Lab	210	13.4

Princes Park

Liverpool, 17 October 2019
Resignation of Cllr Peter Brenan, Lab

Joanne Anderson	Lab	1,259	73.1
Stephanie Pitchers	Grn	237	13.8
Lee Rowlands	LD	148	8.6
Alma McGing	Con	79	4.6

Abbey North

Daventry, 24 October 2019
Resignation of Cllr Aiden Murray, Lab

Lauryn

Harrington-Carter	Con	376	41.0
Alan Knappe	LD	280	30.5
Emily Carter	Lab	262	28.5

Culverden

Tunbridge Wells, 14 November 2019
Death of Ronen Basu, Con

Justine Rutland	LD	888	46.7
David Elliott	Con	474	24.9
Liz Orr	WEP	193	10.2
Rachel Daly	TWA	180	9.5
David Adams	Lab	99	5.2
Aimee Taylor	Grn	67	3.5

Birch Green

West Lancashire, 21 November 2019
Resignation of Claire Cooper, Lab

Sue Gregson	Lab	390	60.8
Andrew Taylor	SkInd	191	29.8
George Rear	Con	60	9.4

Church

Bury, 12 December 2019
Death of Cllr Sue Nuttall, Con

Dene Vernon	Con	3,317	55.9
Sam Turner	Lab	2,172	36.6
Charlie Allen	Grn	235	4.0
Stephen Lewis	LD	213	3.6

Weldon and Gretton

Corby, 12 December 2019
Resignation of Cllr Catherine Pierce, Con

Alexandra Wellings	Con	1,574	44.4
Ann Wallington	Lab	1,223	34.5
Lee Forster	Ind	381	10.7
Terri Meechan	LD	369	10.4

Higham Ferrers Chichele

East Northamptonshire, 12 December 2019
Resignation of Cllr Anna Sauntson, Con

Bert Jackson	Con	1,379	63.3
Suzanna Austin	LD	800	36.7
Christine Campion	LD	1,106	20.6
Frankie Rufolo	FBM	245	4.6

Higham Ferrers Lancaster

East Northamptonshire, 12 December 2019
Resignation of Cllr Pam Whiting, Con

Peter Tomas	Con	1,531	62.6
Simon Baylis	LD	913	37.4

Topsham

Exeter, 12 December 2019
Resignation of Cllr Catherine Pierce, Con

Keith Sparkes	Con	2,315	43.0
Ivan Jordan	Lab	1,713	31.8
Christine Campion	LD	1,106	20.6
Frankie Rufolo	FBM	245	4.6

Desborough St Giles

Exeter, 12 December 2019
Death of Cllr David Soans, Con

Jim French	Con	1,475	52.8
Phil Sawford	Lab	1,007	36.1
Alan Window	LD	196	7.0
Dez Dell	Grn	115	4.1

Witham

Lincoln, 12 December 2019
Resignation of Cllr Peter Brennan, Lab

Bill Mara	Con	2,403	59.0
Calum Watt	Lab	1,190	29.2
Charles Parker	LD	267	6.6
Michele Servaud	Grn	214	5.3



Picton

Liverpool, 12 December 2019
Resignation of Cllr Paul Kenyon, Lab

Calvin Smeda	Lab	5,196	79.4
Sophie Brown	Grn	457	7.0
Chris Hall	Con	362	5.5
Jenny Turner	LD	336	5.1
Alan Oscroft	L	108	1.7
Adam Hetherington	Ind	81	1.2

Brislington East

Bristol, 16 January 2020
Death of Cllr Mike Langley, Lab

Timothy Ripington	Lab	865	39.7
Richard Williams	Con	647	29.7
Tara Murray	LD	486	22.3
Isaac Price-Sosner	Grn	179	8.2

Colne Valley

Kirklees, 12 December 2019
Resignation of Cllr Nell Griffiths, Lab

Donna Bellamy	Con	4,504	45.8
Duggs Carre	Lab	3,308	33.6
Robert Iredale	LD	1,386	14.1
Ian Vincent	Grn	646	6.6



Kentwood

Reading, 12 December 2019
Resignation of Cllr Emma Warman, Con

Jenny Rynn	Con	2,181	45.2
Glenn Dennis	Lab	1,789	37.1
Gary Coster	LD	556	11.5
Richard Walkem	Grn	302	6.3

Burtonwood and Winwick

Warrington, 6 February 2020
Death of Cllr Terry O'Neill, Lab

Alex Abbey	Lab	753	58.9
Paul Campbell	Con	469	36.7
Trevor Nicholls	Ind	56	4.4

Dewsbury East

Kirklees, 12 December 2019
Resignation of Cllr Paul Kane, Lab

Eric Firth	Lab	3,299	42.0
Keith Mallinson	Con	2,669	33.9
Chris Stoner	DBI	1,515	19.3
Dennis Hullock	LD	380	4.8

Clayton and Openshaw

Manchester, 27 February 2020
Death of Andy Harland, Lab

Kenneth Dobson	Ind	1,191	47.9
Sherita Mandongwe	Lab	1,083	43.6
Sham R. Akhtar	Con	102	4.1
Claude-Diele Nsumbu	LD	57	2.3
Jake Webb	Grn	51	2.1



Wetherby

Leeds, 12 December 2019
Death of Cllr Gerald Wilkinson, Con

Linda Richards	Con	7,181	58.0
David Hopps	LD	2,373	19.2
Michael Bailey	Lab	1,906	15.4
Judith Dahlgreen	Grn	916	7.4

Pendlebury

Salford, 12 December 2019
Death of Cllr John Ferguson, Lab

Damien Bailey	Lab	2,721	54.0
Catherine Bisbey	Con	1,797	35.7
Guy Otten	Grn	518	10.3

Denton West

Tameside, 12 December 2019
Resignation of Cllr Dawson Lane, Lab

George Jones	Lab	3,041	53.3
Thomas Dunne	Con	2,120	37.4
Jean Smee	Grn	303	5.3
Alice Mason-Power	LD	247	4.3

Upper Stoke

Coventry, 19 March 2020
Death of Cllr Sucha Singh Bains, Lab

Gurdev Hayre	Lab	639	52.8
Gurdeep Sohal	Con	350	28.9
Chrissie Brown	Grn	120	9.9
Jane Nellist	SAlt	101	8.3

Clubmoor

Liverpool, 12 December 2019
Resignation of Cllr James Noakes, Lab

Tim Jeeves	Lab	6,276	86.4
Paul Jones	L	420	5.8
Michael Stretton	Grn	328	4.5
Stephen Fitzsimmons	LD	243	3.3

Old Swan

Liverpool, 12 December 2019
Resignation of Cllr Peter Brennan, Lab

William Shortall	Lab	1,153	55.4
Mick Coyne	L	293	14.1
Chris Lea	LD	272	13.1
Martin Ralph	OSAC	138	6.6
George Maxwell	Grn	130	6.2
Peter Andrew	Con	96	4.6

Mercian

Tamworth, 12 December 2019
Death of Cllr Michael Greatorex, Con

Steven Pritchard	Con	2,181	65.0
Gordon Moore	Lab	1,173	35.0

Salvington

Worthing, 12 December 2019
Death of Cllr Michael Greatorex, Con

Richard Nowak	Con	2,690	60.4
Emma Norton	LD	928	20.9
Gill Poole	Lab	832	18.7

Index of candidates

A

- Aabe, Nura O. (Con) Brislington E, Bristol
A'Barrow, Hulie B. (Con) Bilton, Rugby
Abberton, Clare A. (Con) Keighley C, Bradford
Abbey, Alex (Lab) Burtonwood, Warrington
Abbey, Linda J. (LD) Keyworth, Notts
Abbot, James E. (Grn) Witham Northern, Essex
Abbott, Annette B. (Grn) Bungay, Suffolk
Abbott, John B. (Lab) Grange, Halton
Abbott, Jude (Lab) Rufford, West Lancashire
Abbott, Travey A. (Con) Boston S, Lincs
Abbott, Victor J. (LD) Ivybridge, Devon
Abdallah, Anime (Lab) Ore, Hastings
Abdullah, Mohammed (Con) Worsley, Rossendale
Abdullah, Shamim (Lab) Rumworth, Bolton
Abel, Martin I. (Lab) Aston Clinton, Bucks
Abery Maree, Roz (LD) Virginia Water, Runnymede
Abi Ghanem, Dana (Grn) Monument, Newcastle
Abid, Sahr (Con) Medlock Vale, Oldham
Abley, Gemma L. (Con) Trimdon, Durham
Abley, Mark A. (Con) Tudhoe, Durham
Abou-Harb, Alexander L.Z. (Lab) Moreton, Epping Forest
Abraham, Barry (Con) Wootton Bridge, Isle Of Wight
Abraham, Jeremy F. (Lab) Catherington, Hants
Abraham, Roy (LD) Chess Valley, Bucks
Abrahams, Andy (Lab) Mansfield S, Notts
Abrahams, Helen L. (Lab) Offington, Worthing
Abrahams, Jak R. (Con) Perton, Staffs
Abrahams, Jamie (Con) Ewell, Surrey
Abrahams, Liam M. (Con) Great Barr, Sandwell
Abram, Soo (Grn) Hooley, Reigate & Banstead
Abrams, Sandra L. (LD) Titchfield Cmn, Fareham
Abrishami, Evin (Lab) Donnington, Oxford
Aburamadan, Jehad S. (Ref) Wicksteed, N. Northants
Achwal, Vivian S. (LD) Whiteley, Winchester
Ackroyd, Lyn (Con) Moreland, Gloucester
Ackroyd, Maria (Con) Newsome, Kirklees
Ackroyd, Simon M. (LD) Telscombe, E Sus
Acton, Thomas A (Lab) Tipps Cross, Brentwood
Aczel, Will (LD) Duryard, Exeter
Adair, Reg (Con) Leake, Notts
Adam, Eddy (Lab) Aycliffe W, Durham
Adams, Alastair A.J. (Con) Littletons, Worcs
Adams, Andrew T. (LD) Wonston, Winchester
Adams, Barry E. (Lab) Lynher, Cornwall
Adams, Bob (Con) Colsterworth Rural, Lincs
Adams, Daniel C. (Con) St Andrew's, Swindon
Adams, David C. (Ref) Spondon, Derby
Adams, David C. (Ref) Breadsall, Derbys
Adams, David J. (Ind) Nettlestone, Isle Of Wight
Adams, Emma (Con) Hatfield, Doncaster
Adams, Marjorie (LD) Barnoldswick, Pendle
Adams, Mark C. (Grn) Bredon, Worcs
Adams, Mike (Con) Carlton E, Notts
Adams, Nathan (Con) Warlingham E, Tandridge
Adams, Neil R. (TUSC) Norcot, Reading
Adams, Pat (Lab) Rodbourne Cheney, Swindon
Adams, Peter (Grn) Hardwicke, Stroud
Adams, Philip N. (Lab) Meole, Shropshire
Adams, Sandra M. (LD) Barton, Gloucester
Adams, Sandra M. (LD) Barton, Gloucesters
Adams, Sarah L. (Lab) St John's, Suffolk
Adams, Tim (LD) Cromer, Norfolk
Adams, Toby J. (Grn) Little Chalfont, Bucks
Adams, Tony (Con) Drayton, Norfolk
Adams, Tracy A. (Lab) Pinhoe, Devon
Adams-King, Nick (Con) Romsey Rural, Hants
Adamson, Gary (Lab) Hemel Hempstead NW, Herts
Adamson, George R. (Ind) Falmouth Penwerris, Cornwall
Adcock, Jim (LD) Loughborough NW, Leics
Adcock, Nigel (LD) Winchcombe, Gloucs
Adcock-Forster, Robert (Lab) Murton, Durham
Adderley, Robert A. (Lab) Scotter Rural, Lincs
Addinall, George F. (FBM) Sileby, Leics
Addison, Ann (Con) Bugbrooke, W. Northants
Addison, Jean G. (Lab) Corby W, N. Northants
Addison-Pettit, Paula J. (LD) Earls Barton, N. Northants
Adebayo, Debbie (LD) Bitterne Park, Southampton
Adekunle Adeniran, Kayode (Lab) Basildon Westley Heights, Essex
Adeleke, Gbola (Con) Tring, Herts
Adeloye, Adeola O. (Con) C. Milton Keynes, Milton Keynes
Ademuyiwa, Davida O. (Con) St Martin's, Basildon
Adeniji, Sam (Con) Seaford N, E Sus
Adeniyi, Olusina D. (Lab) Pound Hill S, Crawley
Adeshile, Yetunde J.O. (Con) Vange, Basildon
Adewa-Faboro, Tobi (Con) Grays Riverside, Thurrock
Adewale, Ben (LD) Bletchley W, Milton Keynes
Adey, Julia A. (Con) The Wooburns, Bucks
Adeyemo, Ade (LD) Lyndon, Solihull
Adil, Pinky (LD) Seaford N, E Sus
Adimora, Katia (LD) Lancaster E, Lancs
Adkins, Helen E. (Lab) Leamington Willes, Warks
Adlam, Aadaamelika (Lab) Lockleaze, Bristol
Adlington-Stringer, Frank (Grn) Wingerworth, Derbys
Adnan, Mohammed (Con) Marsden, Pendle
Adoh, Shade (Con) Ridgeway W, Bucks
Adomah-Boadi, Charles A. (Con) Aylesbury SW, Bucks
Adris, Shahab S. (Grn) Temple Newsam, Leeds
Adshead, Neil (TUSC) Rother Vale, Rotherham
Adshead, Nicola (Grn) Chorley NW, Chorley
Adu-Twumwaa, Herty N.A. (Lab) Toddbrook, Harlow
Affleck-Cruise, Amanda J. (Lab) Hook, Hart
Afford, Karen E. (LD) Warbreck, Liverpool
Afsar, Arshad A. (Lab) Burton Town, Staffs
Aftab, Hussain (Ind) St Mary's, Oldham
Agar, Pat (Lab) Nunnery, Worcs
Agarwal-Hollands, Usha (Lab) Mersea, Essex
Agbemafle, Eunice (Grn) Morley N, Leeds
Aghajani, Hamed (LD) Blakelaw, Newcastle
Agius, Conner (Lab) Rayleigh S, Essex
Agius, Conner J. (Lab) Hullbridge, Rochford
Agnew, Nicholas J. (Lab) Barnstaple N, Devon
Aguado Melet, Ivan (LD) Chipping Norton, W.Oxon
Aguado Melet, Ivan (LD) Chipping Norton, Oxon
Ahad, Shazar (Con) Chapel Allerton, Leeds
Ahmad, Faraz (Lab) Whitefield, Pendle
Ahmad, Ishtiaq (Ind) Rotherham W, Rotherham
Ahmed, Aneela (Lab) City, Bradford
Ahmed, Angham S.T. (Lab) Thurcroft, Rotherham
Ahmed, Asif (Lab) St James's, Dudley
Ahmed, Fiaz (Con) Banbury Cross, Cherwell
Ahmed, Hafeez (Ind) Leamington Clarendon, Warks
Ahmed, Iftikhar (Lab) Central Rochdale, Rochdale
Ahmed, Iftakhar (Ind) Wexham Lea, Slough
Ahmed, Iftikhar B. (Con) Crumpsall, Manchester
Ahmed, Khalil (Lab) Downley, Bucks
Ahmed, Md J. (Con) Greets Green, Sandwell
Ahmed, Mukhtar (Con) Whitefield, Pendle
Ahmed, Mustafa A. (Grn) Burngreave, Sheffield
Ahmed, Nabila (Lab) Park, Watford
Ahmed, Nabila (Lab) Nascot Park, Herts
Ahmed, Nadeem (Con) Barrowford, Pendle
Ahmed, Riaz (LD) Bradford Moor, Bradford
Ahmed, Riaz (Lab) Ryemead, Bucks
Ahmed, Robina (Lab) Buckingham E, Bucks
Ahmed, Shafiq (LD) Leggatts, Watford
Ahmed, Shakil (Lab) Kingsway, Rochdale
Ahmed, Shamim (Lab) Pelsall, Walsall
Ahmed, Zia (Con) West Wycombe, Bucks
Aicken, Gareth F.H. (Lab) Welham Grn, Welwyn Hatfield
Aicken, Moyna (Lab) Hatfield S, Herts
Ainsley, Arlene (Lab) Denton, Newcastle
Ainsley, Sharon A. (Ind) St James', Castle Point
Ainslie, Jane L. (LD) Norreys, Wokingham
Ainsworth, Sarah E.J. (Lab) Chorley NW, Chorley
Ainsworth, Trevor M. (Con) Horsley, Derbys
Aisthorpe, Nicola D. (LD) EMarsh, N.E. Lincs
Aisthorpe, Phil (LD) Rawmarsh W, Rotherham
Aitken, James N. (Con) Thorne, Doncaster
Ajao, Seun (Con) Graves Park, Sheffield
Ajayi, Titus (Lab) Kingsthorpe N, W. Northants
Ajimal, Ursula (Lab) Thedwastre N, Suffolk
Ajioni, Abi (Lab) Wittering, Peterborough
Ajjane, Jamal (Lab) West Molesey, Surrey
Akathiotis, Rachel L. (LD) Bewdley, Worcs
Akbar, Akef (Con) Wakefield E, Wakefield
Akbar, Irshad (LD) Walkley, Sheffield
Akbar, Sajjad (Con) Brierfield W, Pendle
Akbar, Salman (Con) Redditch N, Worcs
Akberali, Hassan B. (Ind) Knaphill, Woking
Akberali, Hassan B. (Ind) Knaphill, Surrey
Akbur, Samuel I. (Lab) Nene Valley, W. Northants
Akehurst, Luke (Lab) St Mary's, Oxford
Akhtar, Hussain (Lab) Shear Brow, Blackburn
Akhtar, Javaid (Ind) Keighley C, Bradford
Akhtar, Javaid (Lab) Little London, Leeds
Akhtar, Javed (Con) North, Peterborough
Akhtar, Naaem (Lab) St Michael's, Coventry
Akhtar, Parveen (Con) Rainbow Hill, Worcester
Akhtar, Sam (Con) Charvil, Wokingham
Akhtar, Shaz (Lab) Aldridge C, Walsall
Akin, Bernard M. (UKIP) Chadderton S, Oldham
Akin, Bernard M. (UKIP) North Heywood, Rochdale
Aklilu, Shaka (Lab) Hooley, Reigate & Banstead
Aklilu, Shaka (Lab) Merstham, Surrey
Akpoteni, Kacey (Lab) Hateley Heath, Sandwell
Akram, Ty (Grn) Birstall, Kirklees
Alabi, Popoola S. (Con) Moston, Manchester
Alam, Arman (Con) Abbey, Bucks
Alam, Naheem A. (Lab) Calverley, Leeds
Alam, Saghir (Lab) Boston Castle, Rotherham
Albert, Ian C. (Lab) Hitchin Bearton, N.Herts
Albin, David (Con) Vivary Bridge, Pendle
Albury, Carson R. (Con) Manor, Adur
Albury, Carson R. (Con) Sompting, W Sus
Alcock, Mark L. (LD) Healey, Rochdale
Aldam, Beki (Grn) Thrupp, Stroud
Aldcroft, Roy (Con) Market Drayton E, Shropshire
Alden, Pat (Lab) Widewater, Adur
Alder, Martin G. (LD) Charvil, Wokingham
Alderson, Kevin (Grn) Primrose, South Tyneside
Alderson, Paul J. (Con) Guiseley, Leeds
Alderson-Hall, Darren (LD) Locks Heath, Fareham
Alderton, Leesa M. (Grn) StBudeaux, Plymouth
Aldington, Danny (Lab) Poplar, Nuneaton
Aldis, Asa (Grn) Wivenhoe, Colchester
Aldis, Asa (Grn) Wivenhoe St Andrew, Essex

Aldred, Ryan J. (TUSC) StPeter, Plymouth
Aldred, Tom (Lab) Facit, Rossendale
Aldridge, Colin G. (Grn) St Clement's, Oxford
Aldridge, Geoffrey N. (Con) Greyfriars, Preston
Aldridge, Neil (Ind) Feltwell, Norfolk
Aldridge, Terence (Lab) Moorside, West Lancashire
Aldridge, Terence (Lab) Skelmersdale C, Lancs
Aldridge, Terry (Ind) Saltfleet, Lincs
Aleji, Wael (Con) Claygate, Elmbridge
Alexander, Charles W. (Con) Hillfields, Bristol
Alexander, Dave (BPIP) Rosegrove, Burnley
Alexander, Don (Lab) Avonmouth, Bristol
Alexander, Harvey C. (UKIP) Cross Gates, Leeds
Alexander, Jon (LD) Swanley, Kent
Alexander, Lesley A. (Con) Frome Vale, Bristol
Alexander, Michael (Grn) Eye, Peterborough
Alexander, Shan (LD) Marple S, Stockport
Alford, Phil (Con) Melksham Without N, Wilts
Alford, Trevor (Ind) Portchester E, Fareham
Ali Arobi, Nurjahan (Grn) Little Horton, Bradford
Ali, Ahmad (Lab) The Dittons, Surrey
Ali, Amal A. (Lab) Frome Vale, Bristol
Ali, Azhar (Lab) Nelson E, Lancs
Ali, Feruz (Grn) Milkstone, Rochdale
Ali, Imtiaz (Lab) Fletton & Woodston, Peterborough
Ali, Irim (Lab) Wingrove, Newcastle
Ali, Itrat (Con) Heckmondwike, Kirklees
Ali, Mamun (Lab) Kingsthorpe N, W. Northants
Ali, Mohammad (Lab) Woking N, Surrey
Ali, Nasar (Lab) Paddock, Walsall
Ali, Nasrin B. (Lab) Crumpsall, Manchester
Ali, Rajhia (Lab) Central, Swindon
Ali, Rois (Lab) Cheylesmore, Coventry
Ali, Shaikat (Lab) St Thomas's, Dudley
Ali, Shaikat (Lab) Cheetham, Manchester
Ali, Sundar (LD) Hillfields, Bristol
Ali, Syed A. (Con) Millfield, Sunderland
Ali, Syed M. (Lab) Shaw, Oldham
Ali, Usman (Con) Ryhope, Sunderland
Ali, Waj (Ref) Hemsworth, Wakefield
Ali, Zack (Con) Gossops Grn, Crawley
Ali, Zack (Con) Southgate, W Sus
Ali, Zafar (Lab) Brierfield E, Pendle
Alicarte, Elver (VPP) Hart, Hartlepool
Alijah, Zahra (Lab) Fallowfield, Manchester
Alipoor, Margaret (Lab) Clayton, Bradford
Aliremzioglu, Ali (Grn) Rothwell, Leeds
Alker, Mark D. (Grn) Lanehead, Burnley
Alker, Victoria (Grn) Briercliffe, Burnley
Allain, Theresa J. (Lab) Lockleaze, Bristol
Allam, Richard A. (Grn) Downton, Wilts
Allan, David (Lab) St Albans C, Herts
Allan, Heather W. (Con) Latchford E, Warrington
Allan, Ingrid K.K. (Lab) Northbrook, Worthing
Allan, Ingrid K.K. (Lab) Northbrook, W Sus
Allan, Jim (Lab) Camperdown, North Tyneside
Allan, Malcolm R. (LD) Marple N, Stockport
Allan, Mark G. (Con) Sleaford, Lincs
Allan, Pauline A. (Lab) Arnold N, Notts
Allan-John, Timmy (Ind) Shoeburyness, Southend
Allard, Crispin (LD) Filwood, Bristol
Allaway-Martin, Carole A. (Con) Coleford, Gloucs
Allcock, Naima J. (Lab) Mincinglake, Exeter
Allcocks, Lorraine (Lab) Eastgate, Suffolk
Allcott, Mel (LD) Claines, Worcs
Allcroft, Adam J. (Con) East Ecclesfield, Sheffield
Alldred, Ben (Lab) Culcheth, Warrington
Alldred, Doug (Grn) Brighstone, Isle Of Wight
Alldrick, Sharon P. (Lab) Fairford, Gloucs
Alldridge, Louise C. (TUSC) Peverell, Plymouth
Allebone, Tim (Con) Croyland, N. Northants
Allen, Abe M.T. (Lab) Tidworth Nand W, Wilts
Allen, Amy D. (Lab) Letchworth Wilbury, N.Herts
Allen, Amy D. (Lab) Letchworth S, Herts
Allen, Andy (UKIP) Whitchurch N, Shropshire
Allen, Ann D. (Con) Wilmington, Kent
Allen, Brad (Con) Bloxwich W, Walsall
Allen, Charlie (Grn) Moorside, Bury
Allen, Christine Y. (Con) Conisbrough, Doncaster
Allen, Christopher J.L. (Con) Langdon Hills, Basildon
Allen, Craig P. (Con) Birchwood, Warrington
Allen, Dan (Lab) Whitstable E, Kent
Allen, Dave (Lab) Birdholme, Derbys
Allen, David J. (Ind) Tonbridge, Kent
Allen, Denise (Lab) Prescot S, Knowsley
Allen, Dom (Con) Altham, Hyndburn
Allen, Gary (Lab) Throston, Hartlepool
Allen, Harry R. (Con) Speldhurst, Tunbridge Wells
Allen, Jackie (Con) East, Peterborough
Allen, Jacob D. (Lab) Guildford SW, Surrey
Allen, Jake C. (Ref) St Andrew's, Hyndburn
Allen, Jake C. (Ref) Oswaldtwistle, Lancs
Allen, James (Grn) Devizes N, Wilts
Allen, James C.D. (Con) Rusthall, Tunbridge Wells
Allen, James J. (LD) Foulness, Rochford
Allen, John A. (Ind) Tilbury StChads, Thurrock
Allen, John V. (Ref) Hirst, Northumberland
Allen, Lisa J. (TUSC) Addlestone N, Runnymede
Allen, Lisa J. (TUSC) Addlestone, Surrey
Allen, Lyndsey (Lab) Foggy Furze, Hartlepool
Allen, Maggie (Grn) Shirley W, Solihull
Allen, Mark J. (LD) Middleton Cheney, W. Northants
Allen, Martin J. (Grn) Croome, Worcs
Allen, Matt (LD) Hulton, Bolton
Allen, Matt (Con) Ashton StMichaels, Tameside
Allen, Maxie (LD) Borehamwood N, Herts
Allen, Miss Young Powerhouse (OMRL) Fleet E, Hart
Allen, Natalie V. (Lab) Marden, Maidstone
Allen, Nick (Con) Bessacarr, Doncaster
Allen, Pat (LD) Elland, Calderdale
Allen, Paul G. (Ref) Norton Caines, Cannock Chase
Allen, Paul G. (Ref) Cannock Villages, Staffs
Allen, Pauline (LD) Parklands, Newcastle
Allen, Pauline M. (LD) Easton, Bristol
Allen, Rachel (LD) Long Eaton, Derbys
Allen, Richard G. (Con) Earl Shilton, Leics
Allen, Samuel (Lab) Eastwood Park, Southend
Allen, Sarah A. (Lab) Greasbrough, Rotherham
Allen, Stuart J. (Con) Crouch, Basildon
Allen, Sue (LD) Duffield, Derbys
Allen, Terry (TF) Frinton, Essex
Allen, Valerie M. (Con) Culcheth, Warrington
Allenby, Mark T. (Grn) Headlands, W. Northants
Allen-King, Jill (LD) Blenheim Park, Southend
Allensby, Stacie (Ind) Warminster W, Wilts
Allen-Williamson, Dawn (LD) N Watford, Herts
Allerton, Joshua T. (Con) Oxley, Wolverhampton
Alleway, Graham V.G. (Ind) Lightwater, Surrey
Alley, Christopher (Con) South Oxhey, Herts
Allgood, Ian (ILRA) Buckhurst Hill, Essex
Alli, Aaliyah I. (Con) Shear Brow, Blackburn
Allington, Paul H. (Grn) Thaxted, Essex
Allison, Malcolm A.J. (Grn) St Mark's, Gloucs
Allison-Walsh, John K. (Grn) Drypool, Hukk
Allman, Greg S. (Con) Blackheath, Sandwell
Allman, Joanne E. (Free) Harington, Sefton
Allnatt, Pip (Lab) Melton W, Leics
Allon, Nicholas J.V. (LD) Bingley, Bradford
Allon, Pauline H. (LD) Keighley C, Bradford
Allsopp, Neil (Con) Crosland Moor, Kirklees
Allsopp, Steve (Lab) Liden, Swindon
Allum, Jonathan D. (Con) Horbury, Wakefield
Al-Mahfuz, Joydu (Grn) Darnall, Sheffield
Almass, Gohar (Lab) Beeston, Leeds
Almond, Tim (Liber) Old Town, Swindon
A-Lot, Sir Oink (no desc) Northenden, Manchester
Alsasa, Seem (HantsInd) Eastrop , Basingstoke
Alsasa, Seem (HantsInd) Andover W, Hants
Alston, Sue (LD) Fulwood, Sheffield
Alstrom, Liz (LD) Chippenham Hardens, Wilts
Altaf, Imran (Con) Central, Redditch
Altaf-Khan, Mohammed (LD) Headington, Oxford
Altenkirch, Thorsten (LD) Mansfield S, Notts
Alvey, JimmyPeterLee W, Durham
Alvey, Martyn J. (Con) Feock, Cornwall
Alwahabi, Jamal (Lab) Castle, W. Northants
Al-Yousuf, Alaa H. (Con) Freeland, W.Oxon
Amaechi, Eric (Lab) Galley Common, Nuneaton
Amana-Ghola, Yolande N. (Lab) Kersal, Salford
Amato, Amodio (Ref) St Nicholas, Herts
Amato, Amodio (Ref) Woodfield, Stevenage
Ambarchian, Alison (Grn) North, Peterborough
Ambekar, Liz (LD) Hinchley Wood, Elmbridge
Ambler, David L. (LD) St Cleer, Cornwall
Ambler, Richard G. (Con) Truro Tregolls, Cornwall
Ambler, Simon R. (CCH) Crookham W, Hart
Ambrose Smith, David I. (Con) Littleport, Cambs
Ambrose, Joe (Lab) Brockworth, Gloucs
Ambrose, Rachel A. (Ind) Grendon Underwood, Bucks
Ambrosini, Matthew (Con) Newport C, Isle Of Wight
Ameen, Imtiaz A. (Con) Dewsbury S, Kirklees
Amer, Adrian C. (Ind) Newark W, Notts
Americanos-Molinaro, Mia (FBM) Welham Grn,
Welwyn Hatfield
Amin, Monwara (Con) Lea, Preston
Ammer, Mohammad (Lab) Marsden, Pendle
Amos, Alan T. (Con) Bedwardine, Worcester
Amos, Alan T. (Con) Bedwardine, Worcs
Amos, Chris (Con) Clacton E, Essex
Amos, Clive E. (LD) Theydon Bois, Epping Forest
Amos, Joseph L. (Con) St John, Worcester
Amos, Michael J. (Lab) Westbury E, Wilts
Amoss, Linda M. (LD) Redruth N, Cornwall
Amoss, Peter J. (LD) Lanner, Cornwall
Amphlett, Mark (Grn) Knowle, Solihull
Anahata, Swami (Grn) Keighley E, Bradford
Anand, Anandavardhan (Con) Gosforth, Newcastle
Anandou, Jay (Con) Old Warley, Sandwell
Anders, David (Grn) Rainford, St Helens
Andersen, Hans C.I. (LD) Benwell, Newcastle
Anderson, Andrew C. (Lab) Tudhoe, Durham
Anderson, Andrew D. (LD) Bandle Hill, Stevenage
Anderson, Bob (Lab) Rossington, Doncaster
Anderson, Caroline H. (Con) Adel, Leeds
Anderson, Cheryl M. (Lab) Lymm S, Warrington
Anderson, Dave (TUSC) Radford, Coventry
Anderson, David L. (LD) Northgate, Crawley
Anderson, David L. (LD) Northgate, W Sus
Anderson, Donald P. (UKIP) Molesey E, Elmbridge
Anderson, Duncan C.J. (Lab) Hatfield, Doncaster
Anderson, Elizabeth (Lab) Canvey Island S, Castle Pt
Anderson, Finn (Lab) Redlynch , Wilts
Anderson, Jason G. (Lab) Ewell, Surrey
Anderson, Jeff (Con) Harlescott, Shropshire
Anderson, Jimmy (BPIP) Coal Clough, Burnley
Anderson, John M. (CIIP) Canvey Island C, Castle Pt
Anderson, Keri (EWF) Edlington, Doncaster
Anderson, Kevin (LATT) Leigh S, Wigan
Anderson, Laura (Grn) Chigwell, Essex
Anderson, Lewis J. (Lab) Dove, Staffs
Anderson, Mark C. (Lab) Skegness N, Lincs
Anderson, Michael (LD) Sherburn, Durham
Anderson, Mike (LD) Poplars, Warrington
Anderson, Paul J. (Lab) Hoxne, Suffolk
Anderson, Sinead A. (Con) Mansfield W, Notts
Anderson, Tom (LD) Greasby, Wirral
Andras, Peter E. (LD) Westlands, Staffs
Andrea, Martijn (LD) Remenham, Wokingham
Andrew, Aaron J. (Comm) Longsight, Manchester
Andrew, Adrian John Austin (Con) Pheasey Park
Farm, Walsall
Andrew, Debbie (Ind) Sandown N, Isle Of Wight

Andrew, Grahame W. (LD) Hilton, Derbys
Andrew, Johnathan (Con) Croxteth, Liverpool
Andrew, Peter (Con) Church, Liverpool
Andrew, Wendy M. (SDP) Didsbury W, Manchester
Andrews, David (Con) Ware N, Herts
Andrews, Glenn (LD) Leckhampton, Cheltenham
Andrews, Jenny (Lab) Hellaby, Rotherham
Andrews, Joceline R. (Lab) Amersham, Bucks
Andrews, Liam J. (Con) C. Milton Keynes, Milton Keynes
Andrews, Mary C. (Lab) Burnopfield, Durham
Andrews, Peter R. (LD) Morley S, Leeds
Andrews, Ross W.P. (Con) Batchwood, St Albans
Andrews, Stephen I. (Lab) Watling S, Staffs
Andrews, Stephen J. (Ind) Orsett, Thurrock
Andrews, Tim (Lab) Fulbourn, Cambs
Andrews, Wayne N. (Ref) Brede Valley, E Sus
Angell, Daniel T.F. (Con) Windmill Hill, Bristol
Angell, Julie A. (Ind) Whiteleas, South Tyneside
Angell, Marcus (Con) West Wycombe, Bucks
Angus, Mike (Con) Rossington, Doncaster
Annison, Carl A. (Con) Lothingland, Norfolk
Ansar, Eileen (Lab) Brierfield E, Pendle
Ansari, Hassan (LD) Milkstone, Rochdale
Ansell, Andrew (Lab) Pitsea SE, Basildon
Ansell, Glenis J. (LD) Calne N, Wilts
Ansell, James A. (Free) Ryemead, Bucks
Ansell, Nick (Con) St Anthony's, E Sus
Ansell, Rebecca K. (Free) Booker, Bucks
Ansell, Richard (Grn) N Wigston, Leics
Ansell, Rosy (LD) Abbey, Cambs
Anslow, Valerie F. (Lab) Croyland, N. Northants
Anstee, Stephen K. (Con) Bamford, Rochdale
Anstey, Caroline J. (LD) Holme Valley S, Kirklees
Anstey, Jacob P. (Con) Eastville, Bristol
Answer, Barry M. (ManInd) Mansfield W, Notts
Antcliff, Deborah S. (Lab) Muskham, Notts
Antcliff, Helen K. (Lab) Wakefield E, Wakefield
Anthony, Alan (Grn) Killingbeck, Leeds
Anthony, David G. (Con) Farnham Cmn, Bucks
Anthony, Dawn (Grn) Dukinfield Stalybridge, Tameside
Anthony, John (Ind) St Luke's, Southend
Anthony, Paul (Ind) St Luke's, Southend
Antoniewski, Lukasz A. (UKIP) Devonshire, E Sus
Anwar, Thabasum R. (Lab) Whitefield, Pendle
Anwar, Waheed (LD) Kirkburton, Kirklees
Ap Harri, Gwyn (Grn) Thorne, Doncaster
Aphramor, Lucy C. (Grn) Brown Clee, Shropshire
Aplin, Ray (Lab) Rothbury, Northumberland
Appiah, James (Con) Market, Cambridge
Applebaum, Dave (Grn) Dore, Sheffield
Appleby, Andrew J. (WSInd) Newmarket, Suffolk
Appleby, David J. (UKIP) Borehamwood S, Herts
Appleby, Ian W. (Grn) Monkseaton N, North Tyneside
Appleby, Janet E. (LD) St Marys, North Tyneside
Appleby, Jasmin M. (Grn) Pool, Cornwall
Appleby, John C. (LD) Whitley Bay, North Tyneside
Appleby, Mark E. (Lab) Consett S, Durham
Appleby, Tom (LD) South Jesmond, Newcastle
Appleford, Alan S.R. (Grn) West Shoebury, Southend
Appleford, Peter A. (Ref) Lightwater, Surrey
Appleton, David P. (LD) Hartismere, Suffolk
Appleton, John L. (Grn) St Michael's, Sunderland
Appleyard, Thomas (Ind) Kingsthorpe N, W. Northants
Appoh, Daisy (CPA) Hitchin Rural, Herts
Apsey, John C. (LD) Broadwater, Worthing
Apsey, John C. (LD) Broadwater, W Sus
Aquirone, Steffan L. (LD) Melton Constable, Norfolk
Arakelian, Catharine I. (Lab) Kidlington E, Cherwell
Arakelian, Catharine I. (Lab) Kidlington S, Oxon
Arceno, Myla (Lab) Martins Wood, Stevenage
Archbold, Fiona (Con) Tressell, Hastings
Archbold, Fiona (Con) Old Hastings, E Sus
Archer, Craig M. (Lab) Wheatley, Rochford
Archer, James M. (LD) Sawley, Derbys
Archer, Kevin E. (Lab) Kesgrave, Suffolk
Archer, Maire G. (LD) Marston, Oxford
Archer, Michael R. (Con) Norden, Basingstoke
Archer, Pam (Grn) Norton, Dudley
Archer, Raymond (BIG) NE, Barnsley
Archer, Rob (Grn) Kings Lynn N and C, Norfolk
Archer, Sandra A. (Grn) Histon, Cambs
Arciszewska, Lidia K. (LD) Freeland, W.Oxon
Arciszewska, Lidia K. (LD) Hanborough, Oxon
Ardern, Fiona A. (Con) Wheatley, Oxon
Ardley, Steve (Ind) Gunton, Suffolk
Ardron, Sean A. (RDP) Rawmarsh W, Rotherham
Arduino, Louis (Con) Brereton, Cannock Chase
Arfin, Shamsul (LD) Bewbush, Crawley
Argent, Mark T. (LD) Petersfield, Cambs
Arif, Ajaz (Lab) Aylesbury SW, Bucks
Arif, Ayesha (Lab) Pilkington Park, Bury
Arif, Hasan A. (Con) Totteridge, Bucks
Arif, Shahbaz M. (Con) Redvales, Bury
Arif, Usman (Lab) Burnley NE, Lancs
Aris, James W. (Con) Whitchurch, Basingstoke
Arkley, Linda (Con) Cullercoats, North Tyneside
Armistead, Craig J. (LD) Denby Dale, Kirklees
Armitage, Helen C. (Lab) Chantry, Suffolk
Armitage, Katherine L. (Free) Combe Martin Rural, Devon
Armitage, Neil A. (Lab) Up Hatherley, Cheltenham
Armitage, William (Con) Clay Cross S, Derbys
Armour, Ross (Lab) Oakley, N. Northants
Armstrong, Aime M. (Lab) Gartree, Leics
Armstrong, David A. (LD) Ponteland E, Northumberland
Armstrong, Deborah A. (Con) Leadgate, Durham
Armstrong, Isabel M. (Ind) Winyates, Redditch
Armstrong, Isabel M. (Ind) Arrow Valley E, Worcs
Armstrong, Jeff (BFC) Hulton, Bolton
Armstrong, Lucinda J. (Con) Donnington, Oxford
Armstrong, Lynne R. (Lab) Felpham, W Sus
Armstrong, Sarah J. (N Ind) West Fenham, Newcastle
Armstrong, Sonia K. (Ind) Worksop E, Notts
Armstrong, Stephen J. (Ind) Choppington, Northumberland
Armstrong, Tony (LD) Aycliffe E, Durham
Armstrong, Walter F. (Con) Primrose, S. Tyneside
Arnold, Catherine E. (Lab) Shoreham S, W Sus
Arnold, Mark A. (BIG) Cudworth, Barnsley
Arnold, Nick (Lab) Dene, Newcastle
Arnold, Rachel E. (LD) Park, Wolverhampton
Arnold, Susan (Lab) Hart Plain, Havant
Arnold, Susan (Lab) Cowplain, Hants
Arnold, Tay (LD) Shepway S, Maidstone
Arnott, Dave (Con) Royton N, Oldham
Arnott, Robert G. (Lab) College, Cheltenham
Arnott, Robert G. (Lab) Charlton Park, Gloucs
Aron, Bill (Ind) Horncastle, Lincs
Arrowsmith, Sue (Grn) Liscard, Wirral
Arsalan, Khadija (Lab) Histon, Cambs
Arshad, Haroon (Ind) Terriers, Bucks
Arshad, Lubna (Lab) Temple Cowley, Oxford
Arshed, Usman (Con) Longsight, Manchester
Artemi, Marios (Con) Welwyn Garden City S, Herts
Arthur, David M. (Ind) Benton, North Tyneside
Arthur, Ewan J. (LD) North Manor, Bury
Arthur, Ian C. (Grn) St Ives E, Cornwall
Arthur, Kirsty L. (Lab) Camborne Roskear, Cornwall
Arthur, Lynda V.G. (LD) Church, Bury
Arthur, Robert (SCP) Dawdon, Durham
Arthur, Sabina N. (Lab) Braybrooke, Hastings
Arthur, Steve (Con) Perranporth, Cornwall
Artwell, Chaka (Ind) Barton, Oxon
Artwell, Chaka (Ind) Barton, Oxon
Arundell, Helen B. (LD) Sewell, Norwich
Arundell, Helen B. (LD) Sewell, Norfolk
Asghar, Rabina (LD) Spotland, Rochdale
Asghar, Soban (LD) Old Heath, Colchester
Ash, Daniel J. (Lab) Rushden S, N. Northants
Ash, Juliette K.C. (Con) Cotteslowe, Oxford
Ash, Juliette K.C. (Con) Kingstons, Oxon
Ashbee, Ash (Con) Margate, Kent
Ashbery, Alan R. (LD) Camberley W, Surrey
Ashby, Laura V. (Con) Gainsborough Trent, Lincs
Ashby, Rebecca (Lab) Durham S, Durham
Ashby-Filippin, Rachel (Grn) Heath Town, Wolverhampton
Ashcroft, Harry (LD) Salisbury Fisherton, Wilts
Ashcroft, Nancy J. (Con) Billinge, St Helens
Ashcroft, Peter H. (UKIP) Huntingdon N, Cambs
Ashe, Sally A. (LD) Hyde Godley, Tameside
Asher, John (LD) Chalfont St Giles, Bucks
Ashfield, Stephen J. (Grn) Durham S, Durham
Ashfield, Victoria R. (Lab) Elvet, Durham
Ashford, Brandon J. (LD) Headingley, Leeds
Ashford, Jodie S.M. (CCI) Heath Hayes E, Cannock Chase
Ashleigh-Morris, Paula (Con) Boston W, Lincs
Ashley, Derrick A. (Con) Hitchin S, Herts
Ashley, Karen A. (Con) Church Hill, Redditch
Ashley-Wren, Julie (LD) Chells, Stevenage
Ashman, Kirsten (Con) Cliveden, Bucks
Ashman, Martin C. (Lab) Brockenhurst, Hants
Ashman, Robert (Con) Forest, Leics
Ashman, Roy (Con) Bowthorpe, Norfolk
Ashraf, Naeem H. (Lab) Brierfield E, Pendle
Ashraf, Rufia (Lab) Dallington Spencer, W. Northants
Ashraf, Tahir H. (Con) Langley Grn, Crawley
Ashton, Hugh (LD) Lichfield City S, Staffs
Ashton, James H. (Con) Manor House, Hartlepool
Ashton, Joel W. (Grn) Perranporth, Cornwall
Ashton, Liz (Lab) Berkeley Vale, Stroud
Ashton, Mark W. (Lab) Cherry Hinton, Cambridge
Ashton, Peter J. (Lab) Baildon, Bradford
Ashton, Ron (Con) Ripley E, Derbys
Ashton, Tim (Con) Lytham, Lancs
Ashton, Tom (Con) Tattershall Castle, Lincs
Ashton, Tony (Con) New Mills, Derbys
Ashton, Zanna (LD) Church, Sefton
Ashurst, Peter L. (Lab) Walton N, Elmbridge
Ashurst, Peter L. (Lab) Walton, Surrey
Ashworth, Barbara M. (Lab) Greensclough, Rossendale
Ashworth, Barbara M. (Lab) Whitworth, Lancs
Askew, Stephen (Con) Guiltcross, Norfolk
Aslam, Mohammad (Con) Bradley, Pendle
Aslam, Mohammad (Con) Brierfield, Lancs
Aslam, Parveiz (LD) Chess Valley, Bucks
Aslam, Tony (Lab) Finedon, N. Northants
Aspden, Suzanne (Grn) Hinksey Park, Oxford
Aspel, Daniel (Grn) Papworth, Cambs
Aspinall, Allan J. (Grn) St Michael's, Coventry
Aspinall, Ian K. (LD) East Middleton, Rochdale
Aspinall, John M. (Grn) Wardley, Gateshead
Aspinell, Barry R. (LD) Brentwood N, Essex
Asquith, Jerry (LD) Moor Park, Three Rivers
Asquith, Kay-Lee A. (Grn) Middleton Park, Leeds
Assab, Sheikh A. (Lab) Nuthall, Notts
Assam, Patience (Con) Blackfrills, Salford
Astbury, Georgina E. (Con) Immingham, N.E. Lincs
Aston, Kathy (Grn) West Ecclesfield, Sheffield
Aston, Margaret P. (Lab) Castle, Dudley
Aston, Mary P. (LD) Burngreave, Sheffield
Asvachin, Marina Y. (Lab) Wonford, Devon
Atasoy, Nevin (Lab) Stanborough, Watford
Atasoy, Nevin (Lab) Woodside Stanborough, Herts
Atcha, Abdul A. (Lab) Kearsley, Bolton

Ateeque, Ur-Rehman (Lab) Medlock Vale, Oldham
 Atewologun, Elizabeth (Lab) Bamford, Rochdale
 Atherford, David (Con) Camborne Trelowarren,
 Cornwall
 Atherton, Allan (Con) Ince, Wigan
 Atherton, Judith (Con) Bryn, Wigan
 Atherton, Margaret (Con) Douglas, Wigan
 Atherton, Mike (Grn) Much Wenlock, Shropshire
 Atherton, Susan (LD) Tyldesley, Wigan
 Athey, Francis T. (Con) High Fell, Gateshead
 Athur Gibbons, Lisa J. (Grn) St Ives W, Cornwall
 Athwal, Kewal S. (Con) Sawley, Derbys
 Atkin, Alan (Lab) Wath, Rotherham
 Atkin, Neil K. (Con) Aston, Derbys
 Atkins, Beth (LD) New Mills, Derbys
 Atkins, Charlotte J.S. (Lab) Leek S, Staffs
 Atkins, Holly (Grn) Ratton, E Sus
 Atkins, Joseph (Lab) Moulton, W. Northants
 Atkins, Matthew J. (Con) Cosham, Portsmouth
 Atkins, Michael I. (LD) Hardwick, Cambs
 Atkins, Noel A. (Con) Durrington, W Sus
 Atkins, Paul G. (Grn) Warwick W, Warks
 Atkins, Phil (Con) Kingswinford N, Dudley
 Atkins, Philp E.B. (Con) Uttoxeter Rural, Staffs
 Atkins, Sue (TUSC) Woolston, Southampton
 Atkins, Zachary T. (Lab) Cosby, Leics
 Atkinson, Ben (LD) Moorland, Lincoln
 Atkinson, Bettina J. (Grn) Glenfields, Leics
 Atkinson, Bex (LD) Crookes, Sheffield
 Atkinson, Carole (Lab) Ferryhill, Durham
 Atkinson, Janet E. (DerInd) Stanley, Durham
 Atkinson, Jim (Lab) Aycliffe E, Durham
 Atkinson, Kim (Grn) Brighouse, Calderdale
 Atkinson, Margaret D.F. (Con) Hiltingbury, Eastleigh
 Atkinson, Peter B. (Lab) Ferryhill, Durham
 Atkinson, Rebecca S. (LD) Barnes, Sunderland
 Atkinson, Stephen D. (LD) Belle Vale, Liverpool
 Atkinson, William T.M. (Con) Barton, Oxford
 Atkinson, Yvonne (Lab) Alphington, Devon
 Attewell, Maureen M. (Con) Laleham, Surrey
 Attfield, Philip C. (Lab) Cowes S, Isle Of Wight
 Auber, Paul D. (LD) Swaffham, Norfolk
 Auckland, Ian (LD) Graves Park, Sheffield
 Auger, Richard L.P. (Con) Brixworth, W. Northants
 August, Sharmina (Lab) Eccles, Salford
 Augusta, Robson (Lab) Scartho, N.E. Lincs
 Augustine, John A. (Con) Thedwastre S, Suffolk
 Aujla, Perjit K. (LD) Leamington Brunswick, Warks
 Aulton, Richard (Lab) Cokeham, Adur
 Austen, Helen J. (Grn) Broxbourne, Broxbourne
 Austin Young, Kylie (Lab) Shotton, Durham
 Austin, Alison M. (Ind) Boston S, Lincs
 Austin, Chris (Con) Truro Boscawen, Cornwall
 Austin, Gary (Con) St George, W. Northants
 Austin, Gaynor F. (Lab) Aldershot S, Hants
 Austin, Jack C. (Con) Aughton, Rotherham
 Austin, Lewis J. (Con) Collingwood, North Tyneside
 Austin, Pamela H. (LD) Southchurch, Southend
 Austin, Robert T. (LD) Kenton, Newcastle
 Auton, Jessica M. (Con) Fernhill, Rushmoor
 Auton, Mark A. (Con) West Park, South Tyneside
 Avery, Brian F. (Ind) Ferryhill, Durham
 Avery, Pauline C.M. (LD) St Columb Major, Cornwall
 Avery, Susan E. (Grn) Gorse Hill, Worcester
 Aves, Pat (LD) Melksham Forest, Wilts
 Aves, Su (Lab) St Sidwell's, Devon
 Aveyard, Ben (Lab) Rotherham W, Rotherham
 Avis, Nick (Grn) Tibshelf, Derbys
 Avison, Ben J.G. (LD) Mildenhall, Suffolk
 Awford, Phil (Con) Highnam, Gloucs
 Awolola, Yemi (Ind) Battle, Reading
 Awosika, Jimi (Con) Aylesbury NW, Bucks
 Awty, John N. (LD) Bungay, Suffolk
 Axe, Neil S. (Res) Aylesbury NW, Bucks

Axford, Jill M. (Lab) Davyhulme E, Trafford
 Axford, Stephen A. (Con) Fawdon, Newcastle
 Axon, Louise D. (Grn) Droylsden E, Tameside
 Axton, Mike (Res) Molesey W, Elmbridge
 Ayles, Stephen T. (Ind) Belfairs, Southend
 Ayling, Brian R. (Ind) St Luke's, Southend
 Ayling, Ken (Con) Hoddesdon Town, Broxbourne
 Ayling, Paul B. (Grn) Fontwell, W Sus
 Ayre, Angela (Lab) Loughton Alderton, Epping Forest
 Ayre, Angela (Lab) Chigwell, Essex
 Ayre, Simon J. (Con) Hendon, Sunderland
 Ayres, Fiona G.M. (Lab) Henfield, W Sus
 Ayres, Lynne (Con) West, Peterborough
 Ayres, Pat (Lab) Hucknall N, Notts
 Ayub, Irfan (Con) Whitefield, Pendle
 Ayub, Mohammed (Con) Booker, Bucks
 Ayub, Nadeem (Lab) Farnworth, Bolton
 Azad, Abul K. (Con) Bexhill N, E Sus
 Azad, Ayesha (Con) Woking SW, Surrey
 Azad, Jamila B. (Ind) St Clement's, Oxon
 Azad, Montaz A. (Ind) Coldhurst, Oldham
 Azam, Mariam (Lab) Chiltern Villages, Bucks
 Azamuddin, Mohammed (Con) Romsey, Cambridge
 Azeem, Qaiser (LD) St Peter's, Wolverhampton
 Aziz, Mohammed (Con) Kingsthorpe N, W.
 Northants
 Aziz, Noorad (Lab) Netherton, Hyndburn
 Aziz, Noorad (Lab) Great Harwood, Lancs
 Aziz, Shaista (Lab) Rose Hill, Oxford
 Aziz, Tahir (Lab) Canalside, Woking

B

Baah, Janet (LD) Ringmer, E Sus
 Baart, Catherine M. (Grn) Earlswood, Surrey
 Baart, Jack J.C. (Grn) Burstow, Tandridge
 Babbage, Matt (Con) Battledown, Gloucs
 Baber, Daniel A. (Lab) Gravesham Rural, Kent
 Baby, Bibin (Lab) Hellesdon, Norfolk
 Back, Edward N.M. (Con) Oulton, Suffolk
 Backley, Martin (Con) Bridges, Gateshead
 Backshell, Anne H. (TWA) Speldhurst, Tunbridge
 Wells
 Bacon, Alan K. (LD) Chiltern Ridges, Bucks
 Bacon, Cath (Lab) Bradford Moor, Bradford
 Bacon, Jonathan F. (OI) Brading, Isle Of Wight
 Bacon, Joshua (Con) Aston, Rotherham
 Bacon, Pauline A. (Lab) Mile End, Colchester
 Bacon, Pauline A. (Lab) Constable, Essex
 Badaxe, Mr (OMRL) Bramcote, Notts
 Baddock, Madela (Grn) Bishops Stortford W, Herts
 Badger, Susan C. (Ind) St Luke's, Southend
 Baffour, Philip K.G. (Lab) Brinkworth, Wilts
 Baggaley, Mike (LD) Kingham, W.Oxon
 Bagge, Ralph (Con) Stoke Poges, Bucks
 Baglow, Neil G. (Con) Adlington, Chorley
 Bagnall, Brian (Con) Bramhall S, Stockport
 Bagnall, Caroline E. (Lab) Broseley, Shropshire
 Bagnall, Geoff (Res) Dunmow, Essex
 Bagot-Webb, Tony (Con) Brackley, W. Northants
 Bagshaw, Mick (Ind) Staveley, Derbys
 Bahara, Jaspal S. (LD) Longford, Coventry
 Baharier, Linda R. (Lab) Bletchingley, Tandridge
 Baharier, Linda R. (Lab) Godstone, Surrey
 Baigent, Dave (Lab) Romsey, Cambridge
 Baigent, Sarah J. (Lab) Castle, Cambridge
 Bailes, Alan (Ind) Alvechurch, Worcs
 Bailes, Kerry J. (Lab) Hartcliffe, Bristol
 Bailey Dawn A. (LD) STynedale, Northumberland
 Bailey, Andy (LD) Witney C, W.Oxon
 Bailey, Andy (LD) Witney S&C, Oxon
 Bailey, Brian A. (Ind) Budleigh Salterton Coastal,
 Devon

Bailey, Callum R. (Con) Worksop N, Notts
 Bailey, Clare M. (LD) Walton N, Elmbridge
 Bailey, Colin (Lab) Heage, Amber Valley
 Bailey, Damian C. (Lab) Pendlebury, Salford
 Bailey, Deon C. (Lab) Shirley E, Solihull
 Bailey, Ed (Lab) St Peter's, St Albans
 Bailey, Gareth P. (Grn) E Chesterton, Cambridge
 Bailey, Gwyneth A. (Lab) St James', Castle Point
 Bailey, Isaac G. (Lab) Alford, Lincs
 Bailey, Jess (Ind) Otter Valley, Devon
 Bailey, John R. (Lab) Blackbourn, Suffolk
 Bailey, Michael J. (Lab) Garforth, Leeds
 Bailey, Robert M. (Con) W Lancashire E, Lancs
 Bailey, Ronald J. (POS) Hollinwood, Oldham
 Bailey, Sheila K. (Lab) Edgeley, Stockport
 Bailey, Stephen M. (Con) Mile Cross, Norfolk
 Bailey, Sue (Grn) Rural N, Colchester
 Bailey, Tor (Grn) Leatherhead S, Mole Valley
 Baillie, James E. (Con) Sholing, Southampton
 Baillie, Peter A. (Con) Harefield, Southampton
 Baillie, Ro (Con) Warden Hill, Cheltenham
 Baillie, Robert S. (Ind) Boyce, Castle Point
 Baillie, Robert S. (Ind) Hadleigh, Essex
 Bain, Chris (Lab) Stonydelph, Staffs
 Bainbridge, Allan (Con) Chester-le-Street S, Durham
 Bainbridge, Andy (Lab) East Ecclesfield, Sheffield
 Bainbridge, Beaty (Con) Chester-le-Street E, Durham
 Bainbridge, Nick (Grn) St Stephen, St Albans
 Bainbridge, Nick (Grn) St Stephen's, Herts
 Baine, Robina C.J.C. (Lab) Southwick Green, Adur
 Baines, Alan L. (Lab) Hindley, Wigan
 Baines, Brad T. (Lab) Isis, Oxon
 Baines-Buttery, Hayley A. (Grn) Dorking S, Surrey
 Bains, Prad (Con) Cowplain, Hants
 Bais, Arjun (Lab) Abingdon S, Oxon
 Bajina, John (Lab) Aylesbury W, Bucks
 Bakare, Mobola (Con) Headlands, W. Northants
 Baker, Alison S. (Lab) Angmering, W Sus
 Baker, Amanda J. (Grn) Etwall, Derbys
 Baker, Antony (VPP) Rossmere, Hartlepool
 Baker, Daniel J. (Con) Mersey, Halton
 Baker, David L. (Lab) Higham Ferrers, N. Northants
 Baker, Diane (Ref) Highwoods, Colchester
 Baker, Diane (Ref) Mile End, Essex
 Baker, Fiona E. (Con) Brackley, W. Northants
 Baker, James P. (Con) Horley E, Reigate & Banstead
 Baker, Jamie J.M. (UKIP) Howdon, North Tyneside
 Baker, Janice (Grn) Epsom Town, Surrey
 Baker, Joe (Lab) Greenlands, Redditch
 Baker, Joe (Lab) Arrow Valley E, Worcs
 Baker, John (LD) Parsons Heath, Essex
 Baker, Lesley C. (Grn) Sopwell, St Albans
 Baker, Martin J. (LD) Sherborne St John, Basingstoke
 Baker, Martin J. (LD) Basingstoke N W, Hants
 Baker, Melanie J. (Con) Powick, Worcs
 Baker, Michael (Lab) Nethermayne, Basildon
 Baker, Mike (Grn) Hyde Newton, Tameside
 Baker, Neil S. (Con) Whitstable E, Kent
 Baker, Paul (LD) Oakley, Basingstoke
 Baker, Paul R. (LD) Charlton Park, Gloucs
 Baker, Paula (Lab) Stroud Uplands, Stroud
 Baker, Paula (LD) Candovers, Hants
 Baker, Sandra M. (Lab) Hough Green, Halton
 Baker, Simon (Con) Epping Hemnall, Epping Forest
 Baker-Rogers, Joanna (Lab) Dalton, Rotherham
 Baker-Smith, Julia H. (Lab) Brooklands, Manchester
 Bakewell, Enid (Lab) Sutton C&E, Notts
 Bal, Joginder S. (Lab) Farnham, Slough
 Balazs, Scot A. (Con) Newport Pagnell S, Milton
 Keynes
 Balcombe, Raymond (Con) High Ongar, Epping
 Forest
 Balcombe, Thomas R. (LD) Ordsall, Salford
 Bald, John J. (Con) Linton, Cambs

Balding, Nigel W. (Con) Birchwood, Warrington
 Baldock, Mike (SwInd) Swale W, Kent
 Baldrey, Peter N. (Lab) By Brook, Wilts
 Baldwin, Andrew N. (Con) Holbrook, W Sus
 Baldwin, Cathy (Grn) Amersham, Bucks
 Baldwin, Dave (Pink) Freeland, W.Oxon
 Baldwin, Dave (Pink) Hainborough, Oxon
 Baldwin, Jon P. (Con) Ewood, Blackburn
 Baldwin, karen (Ind) Dove, Staffs
 Baldwin, Mary A. (LD) Aylesbury SW, Bucks
 Baldy, Colin L. (LD) Maldon, Essex
 Balkan, Alex (Con) Egham Hythe, Runnymede
 Balkind, Howard S. (Grn) Swinton Park, Salford
 Ball, Alan R. (Ind) Wickford N, Basildon
 Ball, Andy (Ind) The Risboroughs, Bucks
 Ball, Angela H. (Lab) Birchfield, Halton
 Ball, Cameron F. (Lab) Pilgrims Hatch, Brentwood
 Ball, Cameron F. (Lab) Brentwood Rural, Essex
 Ball, Caroline S. (Lab) Ashington C, Northumberland
 Ball, Cath (Lab) St James, Oldham
 Ball, Colin J. (Lab) Gnosall, Staffs
 Ball, Ellen (Lab) Ryhope, Sunderland
 Ball, Kathryn A. (Ind) Graiseley, Wolverhampton
 Ball, Lani-Mae (Lab) Conisbrough, Doncaster
 Ball, Megan L. (Lab) St Luke, Winchester
 Ball, Nicholas (Grn) Wroxham, Norfolk
 Ball, Nigel (Lab) Conisbrough, Doncaster
 Ball, Simon A. (Con) Hellaby, Rotherham
 Ball, Tony (Con) Wickford Crouch, Essex
 Ball, Victor L. (Lab) Hexham W, Northumberland
 Ballantyne, Rob (Grn) Kineton, Warks
 Ballard, Kathy (LD) Sovereign, E Sus
 Ballcaj, Arlinda (Con) Bowbrook, Shropshire
 Ball-Foter, Peter S. (LD) Hyde Newton, Tameside
 Ballinger, Michael A. (Con) Lower Stoke, Coventry
 Ballman, Ray (Lab) Gorse Hill, Swindon
 Ballsdon, Isobel R.N. (Con) Mapledurham, Reading
 Balme, Harrison (Grn) Finningley, Doncaster
 Balmer, Adam (Lab) Wicksteed, N. Northants
 Balmer-Howieson, Harley J. (Lab) Bishop Auckland
 Town, Durham
 Balshaw, Beth H. (Ind) Lea, Preston
 Balshaw, Michael A. (Ind) Ashton, Preston
 Balshaw, Michael A. (Ind) Preston SW, Lancs
 Bamber, Alan W. (Lab) Heath Town, Wolverhampton
 Bambrick, Sean A. (Lab) Swadlincote N, Derbys
 Bambridge, Dermot C.N. (Con) Silverstone, W.
 Northants
 Bambridge, Lesley (Con) Kings Lynn N and C, Norfolk
 Bambrough, Mary C. (LD) Druridge Bay,
 Northumberland
 Bambury, Richard (Con) Chippenham Pewsham,
 Wilts
 Bamford, Timothy V. (Con) Denby Dale, Kirklees
 Bamforth, Mark E. (Ind) Lytham, Lancs
 Bamforth, Roger E. (Grn) Lexden, Colchester
 Bamforth, Roger E. (Grn) Constable, Essex
 Bamforth, Ryan (Ind) Horwich NE, Bolton
 Bamforth, Sean (LD) Ovenden, Calderdale
 Bamigbola, Christine (Con) Langley St Mary's, Slough
 Bamping, Danny (Ind) StPeter, Plymouth
 Bampton-Smith, Christine I. (LD) Luddendenfoot,
 Calderdale
 Banawich, Brian (Grn) Saddleworth S, Oldham
 Banawich, Kathryn L. (Grn) Saddleworth N, Oldham
 Bancroft, Josh (Con) Hedgesford S, Cannock Chase
 Bancroft, Martin R. (Con) Penistone W, Barnsley
 Banerjee, Ananya (Con) Oatlands, Elmbridge
 Banes, Lisa A.J. (Lab) Stocksbridge, Sheffield
 Banfield, Hannah L. (Lab) Banbury Grimsbury, Oxon
 Banks, Christine (Lab) Central, Liverpool
 Banks, David G. (LD) Ramsgate, Kent
 Banks, David H.D. (LD) Farnham Cmn, Bucks
 Banks, Gail A. (LD) Ramsgate, Kent
 Banks, Jeanette S. (Lab) Earlestown, St Helens
 Banks, John P. (Lab) Allestree, Derby
 Banks, Peter D.C. (Grn) Mersea, Colchester
 Banks, Peter D.C. (Grn) Mersea, Essex
 Banks, Robin (LD) Gravesham Rural, Kent
 Banks, Simon G. (LD) Harwich, Essex
 Bann, Paddy (Ind) Chapel, Derbys
 Bannan, Dennis C. (Yorks) Boston Castle, Rotherham
 Bannerman, Stuart C. (Lab) Romsey Town, Hants
 Bannister, Ian (UKIP) Keighley W, Bradford
 Bannister, Matt (Lab) Buckingham, Adur
 Bannister, Neil D. (Con) Broughton Astley, Leics
 Bannister, Richard J. (LD) Canvey Island S, Castle Pt
 Bannister, Richard J. (LD) Canvey Island E, Essex
 Bannister, Roger (TUSC) Kirkdale, Liverpool
 Bannon, Danny (Con) Wingate, Durham
 Bano, Muqaddasah (Lab) Whalley Range,
 Manchester
 Bansal, Bal (Lab) West Bridgford S, Notts
 Banthorpe, Michaela H. (Free) Aycliffe W, Durham
 Banwait, Suqie (Lab) Greater Heanor, Derbys
 Barac, Carol (Grn) Campbell Pk, Milton Keynes
 Baranowski, Helen (LD) Bingley Rural, Bradford
 Barber, Cliff (Lab) Freshney, N.E. Lincs
 Barber, Di (Con) Penn, Three Rivers
 Barber, Keith R. (Con) Hutton N, Brentwood
 Barber, Lewis C. (Con) Constable, Essex
 Barber, Martyn P. (Con) Blundellsands, Sefton
 Barber, Paul M. (Con) Molyneux, Sefton
 Barber, Paul M. (LD) Roebuck, Stevenage
 Barber, Sarah L.R. (Lab) Priory Heath, Ipswich
 Barber, Steve (Con) Crome, Norwich
 Barbour, Katherine J. (Grn) Portswood,
 Southampton
 Barden, Jacob (Con) Barton, Salford
 Bardsle, Nick (Con) Ruyton, Shropshire
 Bardwell, Ron (Lab) Royal Wootton Bassett N, Wilts
 Barford, Lucy J. (Grn) Dorking S, Mole Valley
 Barham, Michael D. (Lab) Loddon, Hants
 Bark, Marjorie (LD) Gt Cornard, Suffolk
 Barker, Aaron (Con) Aston, Rotherham
 Barker, Ann-Marie (LD) Goldsworth Park, Woking
 Barker, Ann-Marie (LD) Knaphill, Surrey
 Barker, Daniel (LD) Short Heath, Walsall
 Barker, David C. (Lab) Richmond, Sheffield
 Barker, Helen C. (LD) Soham S, Cambs
 Barker, Jo (Con) Shipston on Stour, Warks
 Barker, Louisa K. (Grn) Aston, Rotherham
 Barker, Matthew George (LD) Pheasey Park Farm,
 Walsall
 Barker, Michael G. (Grn) Sevenoaks N, Kent
 Barker, Nigel (Lab) Sutton, Derbys
 Barker, Sallie A. (Con) Guildford SW, Surrey
 Barker, Sonia V. (Lab) Lowestoft S, Suffolk
 Barker, Susan (Con) Dunmow, Essex
 Barker, Trevor J. (Grn) StAlphege, Solihull
 Barker, Zac (LD) Central, Bristol
 Barker-Hahlo, David (Grn) Mincinglake, Exeter
 Barkley, Ian D. (Grn) Dinnington, Rotherham
 Barkley, Tom (Con) Syston Ridgeway, Leics
 Barks, David J. (LD) Longmeadow, Stevenage
 Barley, Emily J. (Con) Hooper, Rotherham
 Barlow, Dave (Lab) Tuebrook, Liverpool
 Barlow, Deborah A. (Con) Grange Hill, Epping Forest
 Barlow, Kieran I. (TUSC) Yarborough, N.E. Lincs
 Barlow, Phil (Lab) Witham Northern, Essex
 Barlow, Sean A.W. (Ind) Crouch, Basildon
 Barlow, Sean A.W. (Ind) Wickford Crouch, Essex
 Barna, Sergiu D. (Con) Canterbury City S, Kent
 Barnard, David J. (Con) Hitchin Rural, Herts
 Barnard, Edward M. (LD) Passingford, Epping Forest
 Barnard, Edward M. (LD) Ongar, Essex
 Barnard, Hannah L.M. (Lab) Rowner, Gosport
 Barnes, Ann (Grn) St Ives N, Cambs
 Barnes, Bruce W. (Grn) Manningham, Bradford
 Barnes, Christopher (Ind) Swinton Park, Salford
 Barnes, Christopher D. (Con) Yateley E, Hart
 Barnes, Danny (Lab) Heavitree, Devon
 Barnes, Dominic H.G. (Con) Chiltern Villages, Bucks
 Barnes, Georgia E. (Grn) Westbury-on-Trym, Bristol
 Barnes, Jane L. (LD) Penn Wood, Bucks
 Barnes, Jenny (Lab) Riverside, Worcs
 Barnes, John F. (Lab) Calne Rural, Wilts
 Barnes, Katrina (Grn) Arbury, Cambridge
 Barnes, Michele (Lab) Pendleton, Salford
 Barnes, Peter R. (Ind) Barnwood, Gloucester
 Barnes, Philip L. (LD) Norton S, Halton
 Barnes, Robert (Con) Chadderton S, Oldham
 Barnes, Robert S. (Lab) Redruth N, Cornwall
 Barnes, Rupert (Con) Dickinsons, Three Rivers
 Barnes, Samara J.V. (Lab) Hareholme, Rossendale
 Barnes, Samara J.V. (Lab) Rossendale W, Lancs
 Barnett, Claire (IHC) Stourport-on-Severn, Worcs
 Barnett, Isaac O. (Con) Golcar, Kirklees
 Barnett, Milo J. (Lab) Humshaugh, Northumberland
 Barnett, Samuel P. (Con) Pennsylvania, Exeter
 Barney, Matt (Con) Leake, Notts
 Barnfather, Chris (Con) Newstead, Notts
 Barnsley, Karl P. (Lab) Longridge, Lancs
 Barnsley, Tony (Lab) Hayley Green, Dudley
 Baron, Christopher (Con) Holyrood, Bury
 Baron, Simon (Grn) Castle, Cambridge
 Baron, Simon (Grn) Castle, Cambs
 Barr, Bob (LD) Lymm N, Warrington
 Barr, Louisa (Lab) Manor, Stevenage
 Barr, Sandra A. (Lab) St Nicholas, Herts
 Barr, Trevor G. (LD) Warwick S, Warks
 Barraclough, Michael A. (Con) Worsborough,
 Barnsley
 Barraclough, Suzanne P. (LD) Crosland Moor,
 Kirklees
 Barradell, Edward M.J. (Con) Mincinglake, Exeter
 Barras, Jonathan D.S. (Yorks) Eccleshill, Bradford
 Barratt, Joe (Lab) Offerton, Stockport
 Barratt, Mark S. (Con) Garforth, Leeds
 Barrett, Chris (Con) Stocksfield, Northumberland
 Barrett, Frederick (LD) Sutton, St Helens
 Barrett, Harry M.P. (Lab) Kingsthorpe S, W.
 Northants
 Barrett, Jonno (Lab) Salcombe, Devon
 Barrett, Kimberley E. (LD) Milton, Portsmouth
 Barrett, Lucy J. (Lab) Broomfield, Essex
 Barrett, Martin (LD) Wroughton, Swindon
 Barrett, Sheila A. (Lab) Northaw, Welwyn Hatfield
 Barrett, Stephen J. (LD) Harpenden Rural, Herts
 Barrett, Steven (Con) Tylers Grn, Bucks
 Barrett, Terry (LD) Tendring Rural W, Essex
 Barrett-Miles, Andrew J. (Con) Burgess Hill N, W Sus
 Barrett-Payton, Eric W. (Con) Cherry Hinton,
 Cambridge
 Barrett-Payton, Eric W. (Con) Cherry Hinton, Cambs
 Barrington-Cook, Jardine I. (LD) Norden, Basingstoke
 Barrington-King, Paul V. (Con) Tunbridge Wells E,
 Kent
 Barron, Barney (Grn) Liskeard C, Cornwall
 Barron, Caleb D. (Grn) Saltash Trematon, Cornwall
 Barron, James D. (Con) Tibshelf, Derbys
 Barron, Phil (LD) Muskhams, Notts
 Barrow, Joyce B. (Con) StOswald, Shropshire
 Barrow, Paul A. (LD) Kingston, Oxon
 Barry, Kevin C.M. (Lab) Haymill, Slough
 Barry, Laura K. (LD) Clifton Down, Bristol
 Barry, Mick (Ind) Brightlingsea, Essex
 Barry, Patrick (Grn) Lake S, Isle Of Wight
 Barsby, Kier (Ind) Mansfield W, Notts
 Barter, William A.M. (Con) Deanshanger,
 W. Northants
 Bartholomew, Clare H. (Ind) Covingham, Swindon

Bartholomew, David C. (Con) Sonning Common, Oxon

Bartholomew, Iain J. (Grn) St Andrew's, Hukk

Bartle, Jenny (Grn) Easton, Bristol

Bartlett, Paul W. (Con) Ashford C, Kent

Bartlett, Ronnie (Grn) Chelmsford W, Essex

Bartlett, Ruth (Lab) Sheringham, Norfolk

Barton, Andy (Grn) Spire, Derbys

Barton, Dave (Ind) Immingham, N.E. Lincs

Barton, Jackie (Lab) Skirbeck, Lincs

Barton, Jo (LD) Kew, Sefton

Barton, Keith A. (Ind) Fareham S, Fareham

Barton, Keith A. (Ind) Fareham Town, Hants

Barton, Lyn (LD) Shrub End, Colchester

Barton, Mick (ManInd) Mansfield N, Notts

Barton, Richard W. (Con) West Park, St Helens

Barton, Stuart (Lab) Bold, St Helens

Barton, Trevor (IndNet) Leigh E, Wigan

Barton, Vee (Con) Peveler, Adur

Bartosinska, Patrycja (LD) Almondbury, Kirklees

Bartrum, Micaela R. (Lab) Gaywood S, Norfolk

Barwell, Daniel S. (Lab) Wheatley Hills, Doncaster

Barwick, Sarah J. (Lab) Headcorn, Maidstone

Barwood, George G.F. (LD) Westgate, Gloucester

Basch, Konrad (LD) Howlands, Welwyn Hatfield

Baseley, Declan (Grn) Corsham Without, Wilts

Basford, Peter E. (LD) Brookmans Park, Welwyn Hatfield

Basford, Peter E. (LD) Hatfield Rural, Herts

Bashir, Javed (LD) Rastrick, Calderdale

Bashir, Mohammed A.P. (Lab) Shipley, Bradford

Basing, Steven K. (Lab) Hoddesdon N, Broxbourne

Basra, Kiran (Con) Graiseley, Wolverhampton

Bass, David C. (Lab) Andover N, Hants

Bass, Paul W. (Con) Denham, Bucks

Bassett, Joy A. (Lab) Bodmin St Mary's, Cornwall

Bassett-Smith, Ian M. (PAB) Prestbury, Cheltenham

Bassford, Dan (LD) Blyth, Notts

Bastin, John H. (Con) Constantine, Cornwall

Basu, Angelo (Con) Weetwood, Leeds

Batan, Maryam (Lab) Audley, Blackburn

Batchelor, Alex (Res) Thames Ditton, Elmbridge

Batchelor, David P. (LD) Buckingham, Adur

Batchelor, Henry A.F. (LD) Linton, Cambs

Bate, Peter K. (Grn) Swaffham, Norfolk

Bate, Ryan S.R. (LD) Grappenhall, Warrington

Bate, Seb (LD) Baguley, Manchester

Bateman, Christopher D. (FBM) Laindon Park, Basildon

Bateman, Philip T.A. (Grn) Wednesfield N, Wolverhampton

Bateman, Sherrilyn A. (LD) Aylesbury SE, Bucks

Bates, Alan D. (Lab) Cowes Medina, Isle Of Wight

Bates, Craig P. (TUSC) Stafford C, Staffs

Bates, Helen J. (Lab) Bookham S, Mole Valley

Bates, Ian S. (Lab) Totteridge, Bucks

Bates, Jo (Grn) Southchurch, Southend

Bates, Jonathan (LD) Aldridge C, Walsall

Bates, Karen J. (Lab) Booker, Bucks

Bates, Marie (Con) Darton W, Barnsley

Bates, Marilyn J.. (Con) Stratford S, Warks

Bates, Phil (Lab) Bilton, Rugby

Bates, Phil (Lab) Bilton, Warks

Bates, Richard A. (Active) Westthoughton N, Bolton

Bates, Rodney J. (Lab) Camberley E, Surrey

Bates, Sian (Lab) Ackworth, Wakefield

Bates, Warren W. (Ind) Failsworth W, Oldham

Bates, Wayne (Lab) Stratford W, Warks

Bateson, Chris (LD) Staines S, Surrey

Batey, Alison J. (Lab) Pelton, Durham

Batey, Karan E. (Lab) Seaham, Durham

Bath, Duran R. (SDP) Swinton Rockingham, Rotherham

Batho, James E. (LD) Badger Farm, Winchester

Batho, James E. (LD) Winchester Downlands, Hants

Batson, Paul D. (Con) South, N.E. Lincs

Batson, Terry Tow Law, Durham

Batt, Ben (LD) Wheathampstead, St Albans

Batten, Daniel B. (Con) Castle, W. Northants

Batters, Chris (LD) Lanivet, Cornwall

Battersby, Diana J. (Grn) Blackfriars, Salford

Battersby, Frederick R. (Grn) Walkden N, Salford

Battrum, Gemma S. (Grn) High Street, Maidstone

Battson, Richard D. (Grn) Broadwater, Worthing

Battson, Richard D. (Grn) Broadwater, W Sus

Battye, Roger D. (LD) Dalton, Kirklees

Baughan, Andrea C. (Ind) Ryemead, Bucks

Baulk, Sean (Lab) Hillmorton, Rugby

Baulk, Sean (Lab) Hillmorton, Warks

Baum, Joseph L.M. (Con) Chess Valley, Bucks

Baum-Dixon, Timothy J. (Con) Anston, Rotherham

Bawn, David L. (Con) Morpeth N, Northumberland

Bax, Steve (Con) East Molesey, Surrey

Baxendale, Martin J. (Grn) Stroud Valley, Stroud

Baxter, Alan S. (Ind) Bar Pool, Nuneaton

Baxter, Alan S. (Ind) Stockingford, Warks

Baxter, Ashley J. (Ind) Deepings W, Lincs

Baxter, Cameron E. (CovCit) Earlsdon, Coventry

Baxter, Caroline (Lab) Worthing E, W Sus

Baxter, Colin R. (Con) WCarr, Hukk

Baxter, Colin R. (LD) Alderbury, Wilts

Baxter, Ian (FBM) Mannington, Swindon

Baxter, Julie (Con) Burscough E, West Lancashire

Baxter, Marianna E.A. (LD) Mullion, Cornwall

Baxter-Payne, Richard J. (Con) Attleborough, Nuneaton

Baxter-Payne, Richard J. (Con) Attleborough, Warks

Bayfield, Richard P.A. (Grn) Northfleet, Kent

Bayley, Bob (Lab) Belgrave, Tamworth

Bayley, Bob (Lab) Watling N, Staffs

Bayley, Denise (Lab) Trinity, Tamworth

Bayley, Noel (Lab) Holyrood, Bury

Bayliss, Alan H. (LD) Salisbury Milford, Wilts

Bayliss, Christine A. (Lab) Bexhill N, E Sus

Bayliss, Marc L. (Con) Bowbrook, Worcs

Baynham, Keir G.P. (Lab) Blunsdon, Swindon

Bayunu, Ekua (Lab) Hulme, Manchester

Bazley, Simon J. (Con) Donnington, Oxford

Bazley, Simon J. (Con) Iffley Fields, Oxon

Beach, Anna M. (Lab) Newchurch, Isle Of Wight

Beadle, Paul M. (Lab) Lutterworth, Leics

Beal, Andrew T. (LD) Freemantle, Southampton

Beale, Graham A. (LD) Prestbury, Cheltenham

Bealey, Patrick J. (Grn) Purbrook, Havant

Bealey, Patrick J. (Grn) Purbrook, Hants

Beamish, Luke (LD) Ardwick, Manchester

Bean, Jonathan S. (Grn) Millbrook, Southampton

Bean, Rebecca L. (Con) Hatch Warren, Basingstoke

Beaney, David G. (Con) Dover W, Kent

Beaney, Karl (Con) W St Leonards, Hastings

Bear, Stephen J. (Grn) Springbank, Cheltenham

Beard, Kathleen M. (Con) Armthorpe, Doncaster

Bearder, Tim (LD) Wheatley, Oxon

Beardmore, Jacob R.D. (Con) Glebe, Lincoln

Beardmore, Kenneth J.P.G.R. (Grn) Heath Hayes E, Cannock Chase

Beardmore, Kenneth J.P.G.R. (Grn) Cannock Villages, Staffs

Beardmore, Paul C. (LD) Belper C, Amber Valley

Beardsmore, Steve (Lab) Sedgley, Dudley

Beardsworth, Michael (LD) Duston E, W. Northants

Beardsworth, Sally (LD) Kingsthorpe S, W. Northants

Bearfox, Jack (Free) Abbey, Bucks

Bearman, Janet M. (Grn) Humbleyard, Norfolk

Beart, Cameron A. (Con) Sheppey, Kent

Beashel, Mark N. (Con) Harpenden S, St Albans

Beasley, Ray (BNP) Boothville, W. Northants

Beattie, Rosalie S. (Con) Corby W, N. Northants

Beatty, Chris (Lab) Stone, Bucks

Beatty, Sean N. (Lab) Lower Sunbury, Surrey

Beaumont, Denis (Lab) Wombourne, Staffs

Beaver, Aaron (Lab) Chorley NW, Chorley

Beaver, Matthew (Con) Maze Hill, E Sus

Beavers, Lorraine (Lab) Fleetwood E, Lancs

Beavis, Adrian S. (LD) St John's, Worcs

Beavis, Jo (Ind) Halstead, Essex

Beavis, John W. (Con) Lee W, Gosport

Bebbington, David (LD) Quedgeley Severn Vale, Gloucester

Becan, Laura J. (Lab) Bankfield, Halton

Beck, Dominic E. (Lab) Wales, Rotherham

Becker, Adrian (Grn) Hesters Way, Cheltenham

Becker, Adrian (Grn) Hesters Way, Gloucs

Becker, Kath (Grn) Chorley N, Chorley

Becker, Kath (Grn) Chorley N, Lancs

Beckett, Alex (LD) Queen Edith's, Cambs

Beckett, Brenden S. (Grn) Altofts, Wakefield

Beckett, Helen J. (Lab) Handside, Welwyn Hatfield

Beckett, John R. (Res) Ewell, Surrey

Beckett, Tim (Ind) Cheswardine, Shropshire

Beckwith, Robert D. (Ind) Bingley Rural, Bradford

Beckwith, Trevor (Ind) Eastgate, Suffolk

Beddis, Teresa F. (Lab) Smiths Wood, Solihull

Bedford, Diane B. (Con) St Mark's, Rushmoor

Bedford, Mandie (CCH) Fleet W, Hart

Bedford, Matthew (LD) Abbots Langley, Three Rivers

Bedford, Michael P. (Grn) Ripley W, Derbys

Bedford, Peter A. (Con) Markfield, Leics

Bedford, Sara (LD) Abbots Langley, Herts

Bedi, Madhuri (Ind Net) Foxborough, Slough

Bedi, Puja (Con) Foxborough, Slough

Bedson, Thomas R. (Lab) Leadgate, Durham

Bee, Elizabeth A. (LD) Bramley, Leeds

Bee, Mark (Con) Beccles, Suffolk

Beby, Ray (Lab) Corby Rural, N. Northants

Beech, Ann E. (Lab) Audley, Staffs

Beech, Guy (Con) Illingworth, Calderdale

Beech, Iris (Lab) Norton, Doncaster

Beech, Jordan W. (Con) Horley E, Surrey

Beech, Nicola A. (Lab) St George C, Bristol

Beecher, Malcolm E. (Grn) Ashford, Surrey

Beer, John R. (Lab) Stow-on-the-Wold, Gloucs

Beer, Peter K. (Con) Gt Cornard, Suffolk

Beer, Steve (Grn) Garforth, Leeds

Beere, Andrew G. (Lab) Banbury Grimsbury, Cherwell

Beesley, Andrew R. (LD) Romsey Rural, Hants

Beesley, Laura I. (Grn) Park, Calderdale

Beeson, John K. (IHC) Cookley, Worcs

Beeston, Joe (LD) Chadderton S, Oldham

Beeston, Jonathan E. (Con) Benhall, Cheltenham

Beeston, Jonathan E. (Con) Benhall, Gloucs

Beetham, Brett B. (Con) Kingswood, Nuneaton

Beetham, Brett B. (Con) Camp Hill, Warks

Beetham, Kathryn S. (Lab) Aycliffe N, Durham

Beevers, Graham M. (Lab) Brookmans Park, Welwyn Hatfield

Beevers, Graham M. (Lab) Hatfield Rural, Herts

Beford, Michael P. (Grn) Ripley & Marehay, Amber Valley

Begg, Victoria (Lab) Mersey, Halton

Beggs, Bob (Grn) Paddock, Rugby

Beggs, Bob (Grn) Hillmorton, Warks

Beggs, Brian M. (Con) St Luke's, Southend

Begley, Tommy (Lab) Freeland, W.Oxon

Begum, Nahar (Con) Abington, W. Northants

Begum, Nasima (Lab) Oulton, Suffolk

Begum, Shahzadi (Con) Blackfriars, Salford

Behrendt, Ulrike (LD) Yare, Norfolk

Behrens, Hein (LD) Ashford S, Kent

Beirne, Jo (Ind) Irchester, N. Northants

Belbase, Jib N. (Con) Wellington, Rushmoor

Belbin, Fran (Lab) Walkley, Sheffield
 Belbin, Paul W. (Lab) Wakefield S, Wakefield
 Belcher, David J. (Lab) Wednesfield S, Wolverhampton
 Belcher, Nicholas G. (Lab) Chailey, E Sus
 Belcher, Sharon V. (Lab) Marfleet, Hukk
 Belchers, Helen C. (LD) Corsham Pickwick, Wilts
 Belisle-Nweke, Nwakasi (LD) Stoke Bishop, Bristol
 Belk, Andy (KES) Rockingham, Barnsley
 Bell, Alan (Ind) Lumley, Durham
 Bell, Alan (Lab) Boston S, Lincs
 Bell, Andrew W. (Grn) St David's, Devon
 Bell, Chris (Grn) Morley S, Leeds
 Bell, Christine (DerInd) Annfield Plain, Durham
 Bell, Clair (Con) Ashford Rural E, Kent
 Bell, Daniel J. (Con) Sale Moor, Trafford
 Bell, David F. (Lab) Kempshott, Basingstoke
 Bell, David F. (Lab) Basingstoke S W, Hants
 Bell, Emma V. (Grn) Town, Gosport
 Bell, Frankie (Grn) Nelson E, Lincs
 Bell, Gary (Lab) Killingworth, North Tyneside
 Bell, Gordon (TUSC) Whitley Bay, North Tyneside
 Bell, Helen M. (Grn) Cullercoats, North Tyneside
 Bell, Janice C. (Grn) Bewdley, Worcs
 Bell, Joanne (Lab) Boldon Colliery, South Tyneside
 Bell, Julius J.W. (Grn) Clare, Suffolk
 Bell, Margaret (Con) Hartshill, Warks
 Bell, Max P. (Lab) Eynsham, Oxon
 Bell, Nick (LD) Fylde W, Lincs
 Bell, Nigel (Lab) Holywell, Watford
 Bell, Nigel (Lab) W Watford, Herts
 Bell, Oliver J. (Grn) St Luke, Winchester
 Bell, Oliver J.L. (Lab) Combe Martin Rural, Devon
 Bell, Paul A. (Con) Brickhill, N. Northants
 Bell, Peter J. (Ref) Moreton and Fyfield, Epping Forest
 Bell, Peter J. (Ref) Ongar, Essex
 Bell, Richard A. (Con) Barnard Castle W, Durham
 Bell, Robert B. Pegswood, Northumberland
 Bell, Sam (Con) Newbiggin C, Northumberland
 Bell, Simon B. (Con) Denton, Newcastle
 Bell, Simon M.J. (Con) Stone Urban, Staffs
 Bell, Stephen P. (Grn) Lansdown, Cheltenham
 Bell, Stephen P. (Grn) Lansdown, Gloucs
 Bell, Steve (TUSC) Aylesbury N, Bucks
 Bell, Susan M. (Con) Fareham Portchester, Hants
 Bellamy, Ben R.E. (Lab) Belper N, Amber Valley
 Bellamy, Ben R.E. (Lab) Alport, Derbys
 Bellamy, Daniel J. (LD) Abbey, Bucks
 Bellamy, Sammie (Lab) Walkden N, Salford
 Bellamy, Trevor (Con) Colne Valley, Kirklees
 Bellchamber, David C. (LD) Cobham, Surrey
 Bellenger, Paul A. (LD) Greetland, Calderdale
 Belley, Barbara A. (LD) Chadderton C, Oldham
 Bellfield, Michael (SDP) Headingley, Leeds
 Belsey, Colin S. (Con) Rotton, E Sus
 Belsom, Michelle V. (LD) Heanor C, Derbys
 Belton, Danielle L. (Con) Sweyne Park, Rochford
 Belton, Teresa L. (Grn) Wensum, Norfolk
 Bely-Summers, Nadine M-C. (Lab) Littlemore, Oxford
 Bence, Trevor (Con) Fontwell, W Sus
 Bench, Jim (Ind) Longford, Coventry
 Bend, Tracy K. (Grn) Arbury, Cambridge
 Benfield, Carl C. (Grn) Ashby de la Zouch, Leics
 Benham, Sarah (Ind) StMargaret, Swindon
 Benjamin, Lindsay A. (LD) Popley, Basingstoke
 Bennett, Alice (Lab) Walkden, Liverpool
 Bennett, Bobby (Con) Clare, Suffolk
 Bennett, Caroline A. (Grn) Ham, Plymouth
 Bennett, Charlotte B.M. (HantsInd) Tadley, Basingstoke
 Bennett, Charlotte B.M. (HantsInd) Tadley, Hants
 Bennett, David (Lab) Penwortham W, Lincs
 Bennett, Derek (Con) Darlaston S, Walsall
 Bennett, Jamie F. (LD) Rustington, W Sus
 Bennett, Joseph (Con) St Michael's, Liverpool
 Bennett, Kevin (LD) Darfield, Barnsley
 Bennett, Lee K. (LD) Oswestry E, Shropshire
 Bennett, Lesley C.S. (LD) By Brook, Wilts
 Bennett, Lesley M. (Grn) Felixstowe Coastal, Suffolk
 Bennett, Lila (Lab) West Derby, Liverpool
 Bennett, Liz (Con) East Grinstead Meridian, W Sus
 Bennett, Luke (Con) Banstead, Surrey
 Bennett, Marlene (Lab) Alfreton, Amber Valley
 Bennett, Marley C. (Lab) Eastville, Bristol
 Bennett, Naomi A. (Grn) Abbey, Cambridge
 Bennett, Natalie A. (Lab) Nailsworth, Stroud
 Bennett, Natalie A. (Lab) Cam Valley, Gloucs
 Bennett, Nick (Con) Arlington, E Sus
 Bennett, Paul S. (LD) Malvern Langland, Worcs
 Bennett, Rebecca (Ind) Terriers, Bucks
 Bennett, Richard C. (Lab) East Molesey, Surrey
 Bennett, Robin F. (Grn) Berinsfield, Oxon
 Bennett, Ruth L. (Lab) Belle Vale, Liverpool
 Bennett, Samantha J. (Con) Middleton Park, Leeds
 Bennett, Seamus J.T. (LD) Felixstowe Coastal, Suffolk
 Bennett, Sean T. (LD) Bowthorpe, Norfolk
 Bennett, Sean T. (LD) Bowthorpe, Norwich
 Bennion, Roger P. (LD) Lichfield Rural E, Staffs
 Bennison, John (CCH) Church Crookham, Hants
 Bennison, Mike (Ref) Cobham, Elmbridge
 Bennison, Mike (Ref) Hinchley Wood, Surrey
 Bensilum, Matthew C. (LD) Frinton, Essex
 Bensley, Lesley A. (Lab) Kesgrave, Suffolk
 Bensly, James W. (Con) E Flegg, Norfolk
 Benson, Carol R. (Con) Culcheth, Warrington
 Bentham, Barbara A. (Lab) Claremont, Salford
 Bentham, Daniel (BFC) Smithills, Bolton
 Bentick, Bernie (LD) Meole, Shropshire
 Bentley, Andy (Grn) Gorse Hill, Swindon
 Bentley, Anthony V. (Con) Craghead, Durham
 Bentley, Daniel W. (Ref) Stone Rural, Staffs
 Bentley, James (TUSC) WCarr, Hukk
 Bentley, Kevin P. (Con) Marks Tey, Colchester
 Bentley, Kevin P. (Con) Stanway, Essex
 Bentley, Patrick N. (Con) Blakenhall, Wolverhampton
 Bentley, Rhona M. (Ind) Beechwood, Halton
 Bentley, Richard M. (Yorks) Wrenthorpe, Wakefield
 Bentley, Rob (Lab) Market Drayton W, Shropshire
 Bentley, Robbie (Ind) Ashley, Bristol
 Benton, Chris (Grn) Penkridge, Staffs
 Benton, Richard H. (LD) Falmouth Boslowick, Cornwall
 Benton, Tina (Con) Brighouse, Calderdale
 Benyon, Melissa (Grn) Mullion, Cornwall
 Berelson, Antonia M. (Lab) St Helen's, Hastings
 Bergin, Gary L. (Lab) Cloughton, Wirral
 Bergin, Paddy (Con) Hardway, Hants
 Bergonzi, Anthony V. (Grn) Matson, Gloucester
 Bergonzi, Anthony V. (Grn) Barnwood, Gloucs
 Berkley, Ruth R. (Lab) Horsley Hill, South Tyneside
 Bernard, Brendon P. (LD) Dereham N, Norfolk
 Bernstein, Carol (Con) Sedgley, Bury
 Bernstein, Russell S. (Con) Pilkington Park, Bury
 Berridge, Kathryn A. (ChInd) Birdholme, Derbys
 Berridge, Sophi (Grn) Sawston, Cambs
 Berrington, Penny (Grn) Welwyn W, Welwyn Hatfield
 Berrington, William N.H. (Grn) Welwyn E, Welwyn Hatfield
 Berrington, Penny (Grn) Welwyn, Herts
 Berry, Anthony D. (Lab) Barncroft, Havant
 Berry, Anthony D. (Lab) NW Havant, Hants
 Berry, Chuck (Con) Minety, Wilts
 Berry, Dave (Lab) Bradgate, Leics
 Berry, Derek J. (Lab) Chess Valley, Bucks
 Berry, Janet M. (Lab) St Michael, Winchester
 Berry, John (Con) Cullompton, Devon
 Berry, Julia L. (Lab) Coppull, Chorley
 Berry, Julia L. (Lab) Chorley S, Lancs
 Berry, Keith (Con) Clayton, Manchester
 Berry, Ken (LD) Royton S, Oldham
 Berry, Martin (Lab) St Luke's, Southend
 Berry, Peter S. (Con) Alvaston, Derby
 Berry, Phil (Lab) Batchley, Redditch
 Berry, Phil (Lab) Redditch S, Worcs
 Berry, Philip A. (LD) Barrowford, Pendle
 Berry, Roger E. (Lab) Gorse Hill, Worcester
 Berry, Vicky (Ind) Halewood S, Knowsley
 Berry-Khan, Gabriel (Grn) Tilehurst, Reading
 Bertaut, Amy J. (Grn) Graiseley, Wolverhampton
 Bertenshaw, Christopher (Grn) Worsley, Salford
 Berwick-Gooding, Lindsay A. (LD) Popley, Basingstoke
 Berwick-Gooding, Michael (LD) Basingstoke N, Hants
 Best, Ann M. (Lab) Westoe, South Tyneside
 Best, Charlie (LD) Oundle, N. Northants
 Best, Christopher D. (Con) Leesland, Gosport
 Best, Julian D. (TUSC) Croft Baker, N.E. Lincs
 Beston, Michael (Con) Shanklin C, Isle Of Wight
 Bestwick, Stuart J. (Con) Arnold N, Notts
 Bethune, Dee (Lab) Olney, Milton Keynes
 Betreen, Gary R. (Con) Pendlebury, Salford
 Betteridge, Jean (Grn) Coldhurst, Oldham
 Betteridge, Mary E. (Grn) Skircoat, Calderdale
 Betts, David R. (LD) Chichester E, W Sus
 Betts, Helen L. (Con) Lakenham, Norfolk
 Betts, Martin R. (Lab) Tunbridge Wells E, Kent
 Betts, Susan (Grn) Wootton Bridge, Isle Of Wight
 Betts-Patel, Helen C. (Lab) Netherton, Dudley
 Bevan, Andrew (Lab) Matchborough, Redditch
 Bevan, Andrew J. (Lab) Harvington, Worcs
 Bevan, Daniel J. (Con) Belle Vale, Dudley
 Bevan, Joe (Lab) Arbury, Nuneaton
 Bevan, Joe (Lab) Arbury, Warks
 Bevan, Louise (LD) Petersfield Hangers, Hants
 Beveridge, Alex (LD) Pulborough, W Sus
 Beveridge, Marion J. (Lab) St Ives W, Cornwall
 Beverly, David F. (Con) Banbury Grimsbury, Cherwell
 Beverly, David F. (Con) Banbury Grimsbury, Oxon
 Bevilard, Clelia (Grn) Bicester N, Cherwell
 Bevington, Anthony G. (Con) Chirbury, Shropshire
 Bex, Andrew P. (LD) Washington W, Sunderland
 Beyer, Jed (LD) Benton, North Tyneside
 Beynon, John A. (Con) Morpeth Stobhill, Northumberland
 Bezerra Speeks, Mark W. (Ref) Witney C, W.Oxon
 Bezerra Speeks, Mark W. (Ref) Witney S& C, Oxon
 Bhagwandin, Mark (Con) Marston, Oxford
 Bhagwandin, Mark (Con) Marston, Oxon
 Bhaimia, Usman G. (Lab) Barton, Gloucester
 Bhaimia, Usman G. (Lab) Barton, Gloucs
 Bhakar, Raj (LD) Hitchin Priory, N.Herts
 Bhambra, Lachman S. (LD) Shirley W, Solihull
 Bhanot, Pranav (Con) Chigwell Row, Epping Forest
 Bhartwas, Tina (Lab) Letchworth N, Herts
 Bhatti, Mahboob (Con) Abbey, Bucks
 Bhatti, Mohammad Z. (Lab) Chesham, Bucks
 Bhullar, Hamoor (Lab) Old Warley, Sandwell
 Bi, Noreen (Lab) Barnack, Peterborough
 Bialyk, Philip M.J. (Lab) Exwick, Exeter
 Bibb, Peter J. (Lab) Whittlesey N, Cambs
 Bibb, Sheila C. (Con) Gainsborough Hill, Lincs
 Bibbon, Kobe R. (LD) Longsight, Manchester
 Bibby, Phil (Con) St Nicholas, Herts
 Bibi, Fajli (Con) West Bromwich C, Sandwell
 Bibi, Fatma (Lab) Stockingford, Warks

Bibi, Naz (Grn) Ravensthorpe, Peterborough
Bick, Tim (LD) Market, Cambridge
Bicket, Oscar (Con) Cowes Medina, Isle Of Wight
Bickford, Richard E. (Ind) Saltash Essa, Cornwall
Bickler, Darryl P. (FreeAll) Roundhay, Leeds
Biddle, Ann (Lab) Seaford N, E Sus
Biddle, Signe A. (Con) The Worthys, Winchester
Bidwell, Carly M.E. (Lab) Blackwater, Hart
Biederman, Frank L. (Ind) Fremington Rural, Devon
Biegel, Rebecca L.C. (Lab) Banbury Hardwick, Oxon
Bielfeld, Madalyn (Grn) Borehamwood S, Herts
Biesiadzinski, Sebastian (LD) Boothstown, Salford
Biggin, Michael J. (LD) Grappenhall, Warrington
Biggin, Shaz (Ind) Maltby E, Rotherham
Biggins, Tom (Con) Whitchurch N, Shropshire
Biggs, Edward A. (Lab) Deal, Kent
Biggs, Jon (LD) Kingsthorpe N, W. Northants
Bignell, Philip J. (Con) Long Buckby, W. Northants
Bihari, Curtis F. (Lab) Ferryhill, Durham
Bilbe, Steve (Lab) Emsworth, Havant
Bilcliff, Gain E.A. (UKIP) Wilnecote, Tamworth
Bilcliff, Gain E.A. (UKIP) Watling S, Staffs
Bilcliff, Robert (UKIP) Stonydelph, Tamworth
Bilcliff, Robert (UKIP) Stonydelph, Staffs
Bill, David C. (LD) Hollycroft, Leics
Billin, Jason R. (LD) Leake, Notts
Billing, Judi (Lab) Hitchin N, Herts
Billington, Ken (Con) Brampton, Cambs
Billington, Maurice V. (Con) Kidlington E, Cherwell
Billington, Maurice V. (Con) Kidlington S, Oxon
Billington, Su (Grn) Highnam, Gloucs
Billouin, Carole M. (Con) Chorley NW, Chorley
Bills, David (Con) Humbleyard, Norfolk
Bills, Hilary (Lab) Halesowen N, Dudley
Billson, Dylan H. (Lab) Bideford W, Devon
Binge, Ian (Con) Caversham, Reading
Bingham, Barry (LD) Staveley N, Derbys
Bingham, Christopher J.E. (TUSC) Swinton
Rockingham, Rotherham
Bingham, Paul R. (Lab) Cheriton, Kent
Bingham, Tyrrell J. (Con) Wath, Rotherham
Bingley, Jason S. (LD) Stone, Bucks
Bingley, Richard A. (Con) Southway, Plymouth
Binks, Martin (Con) Crediton Rural, Devon
Binks, Rosalind (Con) Broadstairs, Kent
Binley, Glenn (Ind) Windmill, N. Northants
Binley, Matt (Con) Brickhill, N. Northants
Binney, Gordon (Lab) Tanfield, Durham
Binney, Luke A. (LD) Kilnhurst, Rotherham
Binnie, Jonathan M. (SDP) Wyre Rural E, Lancs
Binns, Cynthia (Con) Wakefield Rural, Wakefield
Bint, Malcolm D. (HantsInd) Petersfield Hangers,
Hants
Birch, Carol J. (Grn) Nyetimber, W Sus
Birch, Ros (Lab) Waterhead, Oldham
Birch, Sally J. (Con) Bingley Rural, Bradford
Birch, Ted (Ref) Bingham W, Notts
Birchall, Chloe D. (Con) Poplars, Warrington
Birchall, Grahame G. (Ind) Ramsgate, Kent
Birchall, Mark (POS) Medlock Vale, Oldham
Birchley, Patricia M. (Con) Chiltern Ridges, Bucks
Birchmore, Carol A. (RadF) Radcliffe E, Bury
Birchwood, Rebecca M. (Lab) Farnham S, Surrey
Bird, Alexis H. (LD) Brenchley, Tunbridge Wells
Bird, Allan K. (LD) Chapelford, Warrington
Bird, Bob (Lab) Rawmarsh W, Rotherham
Bird, Edward F. (Con) Shifnal S, Shropshire
Bird, Gerri (Lab) E Chesterton, Cambridge
Bird, Gerri (Lab) Chesterton, Cambs
Bird, Jo (Ref) Bromborough, Wirral
Bird, Libby (Con) Rodborough, Stroud
Bird, Louise C. (LD) StMarys, Trafford
Bird, Olwyn (Con) Washington W, Sunderland
Bird, Robert A. (Con) Bishops Cleeve, Gloucs
Bird, Rowan (Ind) Bingham E, Notts
Bird, Stephen J. (LD) Mirfield, Kirklees
Bird, Stuart M. (Con) Felixstowe N, Suffolk
Bird, Tom (Ref) Foggy Furze, Hartlepool
Bird, Verity S. (Lab) Carisbrooke, Isle Of Wight
Birdi, Parminder S. (Con) Warwick S, Warks
Biris, Iulian A. (LD) Little London, Leeds
Birkett, Fred (Con) Fareham N W, Fareham
Birkin, Andrew S. (Lab) Faversham, Kent
Birkinshaw, Phillip (BIG) Dodworth, Barnsley
Birkmyre, Maggie (Con) Arthur's Hill, Newcastle
Birmingham, Alison B. (Lab) Crome, Norfolk
Birnstingl, Simon W. (Lab) Bramber Castle, W Sus
Birrell, Alex (LD) Bedminster, Bristol
Birrell, Donna A. (Lab) Four Lanes, Cornwall
Birt, Timothy E. (Grn) Watton, Norfolk
Birtwhistle, David (Ind) Ribble Valley NE, Lancs
Birtwistle, Gordon (LD) Burnley CW, Lancs
Birzu, Cristinel (Lab) Grange Hill, Epping Forest
Bisbey, Mark R. (LD) Kingswood, Hukk
Biscoe, Bert M.M. (Ind) Truro Moresk, Cornwall
Bisdee, Trevor T. (Grn) Tunbridge Wells E, Kent
Bishara, Nadia (Grn) Marshalswick S, St Albans
Bishop, Andrew G. (Ind) Redruth S, Cornwall
Bishop, Carly L. (Con) Tudor, Watford
Bishop, Harvey N.J. (Lab) Marlborough W, Wilts
Bishop, Heather A. (Lab) Gensing, Hastings
Bishop, Helen L. (Ind) Saddleworth S, Oldham
Bishop, Joey (Lab) Newquay Porth, Cornwall
Bishop, John C. (Con) Hitchin N, Herts
Bishop, Matt (Lab) Coleford, Gloucs
Bishop, Paul D. (Lab) South Brent, Devon
Bishop, Timothy (LD) Malling NE, Kent
Bishton, Emma J. (Lab) Gt Cornard, Suffolk
Bisknell, Caitlin J. (Lab) Buxton N, Derbys
Bisnauthsing, Harrish (LD) Stamford E, Lincs
Bissell, Catherine M. (Grn) Plungington, Preston
Bisset, Lynne (Ind) Kingsholm and Wotton,
Gloucester
Bissitt, Calvin (L) Metheringham Rural, Lincs
Bjorck, Lucy. (Grn) Tattenhoe, Milton Keynes
Black, Gregg R. (Con) Efford, Plymouth
Black, Kezia A. (Grn) Penzance Promenade, Cornwall
Black, Michael (Lab) Castle, Cambridge
Black, Phillip J. (Lab) Morecambe S, Lancs
Blackaby-Iles, Andy (Lab) Aylesbury NW, Bucks
Blackburn, Anthony J. (Con) Thrupp, Stroud
Blackburn, Anthony J. (Con) Stroud C, Gloucs
Blackburn, David (Grn) Farnley, Leeds
Blackburn, Edward J. (LD) Coton, Rugby
Blackburn, Edward J. (LD) Brownsover, Warks
Blackburn, James (Lab) Hetton, Sunderland
Blackburn, Jamie (Lab) Woodhouse Cl, Durham
Blackburn, Linda L. (Con) Village, Trafford
Blackburn, Rosie (Grn) Bedhampton, Havant
Blackburn, Rosie (Grn) NW Havant, Hants
Blackburn, Susan A.J. (Con) Skegness S, Lincs
Blacker, Michael (Con) Reigate, Reigate & Banstead
Blackett, Jackie (Grn) Codnor, Amber Valley
Blackham, Joe (Lab) Thorne, Doncaster
Blackings, Diko (Lab) Blackburn Leys, Oxford
Blackman, Richard (LD) Bassett, Southampton
Blackmore, Jason A. (L) Washingborough, Lincs
Blackmore, Lorna (Lab) Pantiles, Tunbridge Wells
Blackmore, Lorna (Lab) Tunbridge Wells S, Kent
Blackmore, Paul (Free) Seaton, Devon
Blackmore-Squires, Ted (LD) Hatch Warren,
Basingstoke
Blackshaw, Liz (Lab) Rothley, Leics
Blackstock, Rowland (Con) Poplars, Warrington
Blackwell, Andrew (Lab) Hough, Lincs
Blackwell, David A. (CIInd) Canvey Island E, Essex
Blackwell, Janet E. (Lab) St Stephen, St Albans
Blackwell, Janet E. (Lab) St Stephen's, Herts
Blackwell, Rick (LD) Dover W, Kent
Blackwell, Ruth E. (Free) Tong, Bradford
Blackwell-Whitehead, Richard J. (LD) Cam E, Stroud
Blackwell-Whitehead, Richard J. (LD) Cam Valley,
Gloucs
Blagrove, Ed (Con) Kennington, Oxon
Blaikie, Gerry (LD) Fleetwood E, Lancs
Blaikie, Richard M. (LD) Morecambe S, Lancs
Blair, Kevin (Ref) Greenstead, Colchester
Blair, Kevin (Ref) Wivenhoe St Andrew, Essex
Blair-Pilling, Ian C.D. (Con) Avon Valley, Wilts
Blake, Anthony A. (UKIP) Park, N.E. Lincs
Blake, David A. (Free) The Risboroughs, Bucks
Blake, Jim (Free) Salcombe, Devon
Blake, Margaret R. (Lab) Ashurst, West Lancashire
Blake, Martin C. (Grn) Spalding S, Lincs
Blake, Rachael (Lab) Rossington, Doncaster
Blake, Sarah L. (Con) Selden, Worthing
Blake, Simon A. (LD) Crouch, Basildon
Blake, Simon A. (LD) Wickford Crouch, Essex
Blakemore, Nick (LD) Trowbridge Adcroft, Wilts
Blakeney, Phil (Grn) Ashton Hurst, Tameside
Blake-Thomas, Eileen R. (Con) Godstone, Tandridge
Blakey, Jan (Ind) Coxhoe, Durham
Blamires, Diana (Con) Wing, Bucks
Blanchard, Jan (Con) Manor, Sefton
Blanchflower, Andy (Grn) Dunston, Gateshead
Blanchflower, Isabel M. (Grn) Dunston Hill,
Gateshead
Blanchflower, Ruth C. (Grn) Esh, Durham
Bland, Rachel E. (Con) Ashurst, West Lancashire
Bland, Shelley (Con) Braybrooke, Hastings
Blaney, Anthony (Ref) Blagreaves, Derby
Blaszczyk, Marcin (Free) Downley, Bucks
Blatchford, Sue (Lab) Woolston, Southampton
Blay, Paul J. (LD) Hindley, Wigan
Bleach, Colin A. (LD) Woolston, Southampton
Blenkinsop, Bob (Lab) Cam E, Stroud
Blessing, James K. (LD) Worsley, Salford
Blewett, Brian F. (LD) Blackwater, Hart
Blewett, Frank (LD) Helston N, Cornwall
Blezzard, Bob (LD) Newport W, Isle Of Wight
Bligh, Sarah-Louise (LD) March N, Cambs
Blinston, Nicholas R. (Grn) Calverton, Notts
Bliss, Aaron J. (Grn) Banbury Grimsbury, Cherwell
Bliss, Aaron J. (Grn) Banbury Grimsbury, Oxon
Blomberg, Philip S. (Grn) Rodborough, Stroud
Blomberg, Philip S. (Grn) Rodborough, Gloucs
Blomfield, Jack M.E. (Grn) Mildenhall, Suffolk
Bloomer, Phil (Lab) Wheatley, Oxon
Bloomfield, Felix P. (Con) Benson, Oxon
Bloomfield, Steve (Lab) Otter Valley, Devon
Blount, Christopher J. (LD) Witney E, W.Oxon
Blount, Julie M. (Grn) Wheatley Hills, Doncaster
Blower, Alex (Grn) Alresford, Winchester
Blower, Alex (Grn) Itchen Valley, Hants
Bloxham, Colin N. (Grn) Aylesbury E, Bucks
Bloxham, Monica M. (Con) Letchworth Wilbury,
N.Herts
Bloxham, Simon N. (Con) Letchworth Grange,
N.Herts
Bloxham, Simon N. (Con) Letchworth N, Herts
Bloxsom, John F. (Lab) Rodborough, Gloucs
Bluemel, Chris (Grn) Harefield, Southampton
Bluemel, Lindsy (Grn) Bitterne Park, Southampton
Bluff, David (Con) Adwick le Street, Doncaster
Bluff, Glenn K. (Con) Sprotbrough, Doncaster
Bluff, Laura S. (Con) Bessacarr, Doncaster
Blundell, Gary M. (LD) Hingham, Norfolk
Blundell, John A. (Con) Wainbody, Coventry
Blundell, Sharon L. (LD) Costessey, Norfolk
Blundred, Charlotte E. (Con) Bedlington C,
Northumberland
Blyth, Lesley (Con) Hillsborough, Sheffield

Blyth, Richard (Con) Park, Sheffield
 Blyther, Cecily J. (Lab) Ilfracombe, Devon
 Boad, Sarah E. (LD) Leamington N, Warks
 Boaler, John (Lab) Calne C, Wilts
 Boardman, Martin W. (Con) Croston, Chorley
 Boatright, Dan (LD) Pershore, Worcs
 Bobby, Jacqui (Grn) Old Sarum, Wilts
 Bocking, Graham J. (Con) Charlton Park, Gloucs
 Boddington, Andy (LD) Ludlow N, Shropshire
 Boddington, Dominic (Grn) Dibden, Hants
 Boddy, Moss (Lab) Rossmere, Hartlepool
 Boddy, Nana (LD) Shiney Row, Sunderland
 Boddy, Sharon E. (LD) Silksworth, Sunderland
 Boddye, Oliver T. (LD) Wales, Rotherham
 Boden, Chris (Con) Whittlesey N, Cambs
 Bodenham, Jonathan C. (Grn) Riverside, Worcs
 Bodimeade, David D. (Lab) Hullbridge, Rochford
 Bodle, Steve (ManInd) Mansfield N, Notts
 Body, Aaron R. (SkInd) Moorside, West Lancashire
 Body, Aaron R. (SkInd) Skelmersdale C, Lancs
 Body, Timothy (Grn) Audenshaw, Tameside
 Boeje, Steve (Lab) Tattenham Corner, Reigate
 Boeje, Steve (Lab) Tadworth, Surrey
 Bold, Elin C. (Lab) Crediton Rural, Devon
 Bold, Lynne M. (Con) Linacre, Sefton
 Boldrini, Nick (Grn) Pelaw, Gateshead
 Boles, Ciaran M. (Lab) Moorside, Bury
 Boles, Matt (LD) Gainsborough Hill, Lincs
 Bolitho, William M. (Con) Mousehole, Cornwall
 Boller, Gary (Lab) Alton Town, Hants
 Bolshaw, Alan D. (Lab) Merry Hill, Wolverhampton
 Bolt, Martyn (Con) Mirfield, Kirklees
 Bolter, Jeffrey W. Valley, Tandridge
 Bolter, Jeffrey W. () Caterham Valley, Surrey
 Bolton, David (TUSC) Heneage, N.E. Lincs
 Bolton, David J. (Lab) Clacton N, Essex
 Bolton, Gill (Lab) Loughborough S, Leics
 Bolton, Richard (Grn) Salisbury St Francis, Wilts
 Bolton, Sara F. (Lab) Boulton, Derby
 Bond, Alan (Con) Saltwell, Gateshead
 Bond, Ashley G. (Con) Wing, Bucks
 Bond, Daniel M. (Con) Derringham, Hukk
 Bond, Daniel T. (Con) Hartcliffe, Bristol
 Bond, David P. (Lab) Welton Rural, Lincs
 Bond, Denise J. (Lab) Sawley, Derbys
 Bond, Emily J. (Grn) Warndon Parish, Worcs
 Bond, Ian J. (Con) Royton S, Oldham
 Bond, James (Con) Hatfield C, Welwyn Hatfield
 Bond, James (Con) Hatfield N, Herts
 Bond, Lee A. (Lab) Stratton, Cornwall
 Bond, Malcolm J. (LD) Fulwell, Sunderland
 Bond, Michael R. (LD) E Chesterton, Cambridge
 Bond, Trevor A. (Con) Deal, Kent
 Bone, Francis L. (Lab) Freebridge Lynn, Norfolk
 Bone, Jennie (Con) Higham Ferrers, N. Northants
 Bones, Liam A. (Con) Preston, North Tyneside
 Bones, Paul I. (Lab) Bixley, Ipswich
 Bones, Paul I. (Lab) Bixley, Suffolk
 Bones, Stephen P. (Con) Chirton, North Tyneside
 Bonetta, Jake E. (Lab) Feniton, Devon
 Bonfante, Fabio (LD) Goffs Oak, Broxbourne
 Bonner, Anne (Lab) Brandon, Durham
 Bonner, Jack P. (Lab) Whitestone, Nuneaton
 Bonner, Les (LD) Sidney Sussex, N.E. Lincs
 Bonner, Sophie A. (Grn) Abbey, Nuneaton
 Bonner, Sophie A. (Grn) Nuneaton Abbey, Warks
 Bonner-Morgan, Emma O. (Lab) Stowmarket S, Suffolk
 Bonsall, Ken (TUSC) Warsop, Notts
 Bonser, Sue (Lab) Abbey, Derby
 Bonsor, Timothy C. (Grn) Warden Hill, Cheltenham
 Booker, John C. (Ref) West Ecclesfield, Sheffield
 Boore, Declan A.W. (LD) Calne Rural, Wilts
 Boorman, Liz (Con) Newhaven, E Sus
 Boorman, Phil (Ind) Seaford N, E Sus
 Boorman, Rhona C. (Con) Arbury, Cambridge
 Boorman, Robert W. (Con) Arbury, Cambridge
 Boorman, Robert W. (Con) Arbury, Cambs
 Boota, Harry (Con) Tong, Bradford
 Boote, Amanda J. (Ind) The Byfleets, Surrey
 Booth, Alan J.G. (Grn) Chesham, Bucks
 Booth, Andy (Con) Sheppey, Kent
 Booth, David (Grn) Sowerby Bridge, Calderdale
 Booth, David (LD) Southam, Warks
 Booth, Gavin G.R. (LD) Roman Bank, Cambs
 Booth, Jordan S. (Con) Windhill, Bradford
 Booth, Martin (Lab) Woodside, Norfolk
 Booth, Max D. (Con) Moreton W, Wirral
 Booth, Salwa (LD) Newcastle S, Staffs
 Booth, Sarah E. (LD) StHelens, Barnsley
 Boothroyd, Kelda R. (Grn) Brentwood N, Brentwood
 Boothroyd, Kelda R. (Grn) Brentwood N, Essex
 Booton, Joseph (Grn) Earlswood, Reigate
 Boram, Kevin (Con) Buckingham, Adur
 Boram, Kevin (Con) Shoreham S, W Sus
 Boreham, Ian J. (Grn) Forehoe, Norfolk
 Borg, James M. (LD) Keele, Staffs
 Borgars, Alan E. (Grn) Letchworth S W, N.Herts
 Borgars, Alan E. (Grn) Letchworth S, Herts
 Borley, Dave (Con) Lye, Dudley
 Borman, Michael (Con) Yew Tree, Liverpool
 Borne, Laura (LD) Halton Castle, Halton
 Boroda, Nathan C. (Lab) Unsworth, Bury
 Borrett, Bill (Con) Elmham, Norfolk
 Bose, George W. (Con) Loughton Bdwy, Epping Forest
 Boshell, Paula (Lab) Barton, Salford
 Bosley, Emily (Lab) Castle Hill, Ipswich
 Bosman, Luke (LD) Ribbleton, Preston
 Bossano, Joseph L. (Grn) Laverstock, Wilts
 Bosshardt, Cathy (Grn) Denham, Bucks
 Bossingham, Mike (Grn) Cromer, Norfolk
 Bostanli, Daisy G.A. (Lab) Devizes Rural W, Wilts
 Bostock, Brian A. (Lab) Conquest, Hastings
 Bostock, Jill E. (Lab) Loughton St John's, Epping Forest
 Boston, Janet E. (Lab) St Neots Priory Park, Cambs
 Bostridge, Howard L. (Ref) Dartford Rural, Kent
 Boswell, Andrew P. (Grn) Aylsham, Norfolk
 Bosworth, Irena (CovCit) Radford, Coventry
 Botevyle, Jacqueline (Grn) St Nicholas, Stevenage
 Botevyle, Jacqueline (Grn) St Nicholas, Herts
 Bothwell, Keith N. (Grn) Whitstable E, Kent
 Bott, Chris (Lab) Darlaston S, Walsall
 Bott, Gareth C. (Ref) Valley, Leics
 Botten, Chris (LD) Portley, Tandridge
 Botten, Chris (LD) Caterham Hill, Surrey
 Botterill, Michael J. (Con) Pelton, Durham
 Botterill, Nick (Con) By Brook, Wilts
 Bottom, Jen (TUSC) Tilehurst, Reading
 Bottomley, Naomi E. (Grn) Loughborough S, Leics
 Boughton, Josh (Con) Ludlow S, Shropshire
 Boulle, Mark A.N. (Free) Marston, Oxon
 Boulton, John D.L. (Con) Walton, Derbys
 Boulter, Bill (LD) S & W Wigston, Leics
 Boulton, Billy (LD) Prittlewell, Southend
 Boulton, Brian J. (LD) Wibsey, Bradford
 Boulton, Mark (Con) Bromsgrove W, Worcs
 Boulton, Sara-Jayne (LD) Belfairs, Southend
 Boulton, Stephen J. (Con) Brookmans Park, Welwyn Hatfield
 Boulton, Stephen J. (Con) Hatfield Rural, Herts
 Bound, Mike (LD) Tadley, Basingstoke
 Bound, Simon E. (Con) Sherborne St John, Basingstoke
 Bounds, Josh (Con) Ifield, Crawley
 Bourke Costello, Luke O. (Con) Didsbury W, Manchester
 Bourne, Alex G. (LD) Eastleigh S, Eastleigh
 Bourne, Dashiell E. (Ref) Upperton, E Sus
 Bourne, Richard W. (Lab) Prettygate, Colchester
 Bourne, Richard W. (Lab) Drury, Essex
 Boutall, Andre T. (Lab) Chigwell Village, Epping Forest
 Bovey, Simon M.J. (Grn) Rainbow Hill, Worcs
 Bovill, Andrew P.D. (Grn) Horwich, Bolton
 Bowden, Andy (Lab) Parr, St Helens
 Bowden, Harry (LD) Dallington Spencer, W. Northants
 Bowden, Russ (Lab) Birchwood, Warrington
 Bowdler, Bob (Con) Wealden E, E Sus
 Bowe, Jeff (Lab) Whickham N, Gateshead
 Bowen, Lizzy (Con) Nene Valley, W. Northants
 Bowen, Paul D. (Con) Ravenmeols, Sefton
 Bower, Dom (Yorks) Keighley W, Bradford
 Bower, Julie M. (Ref) Cathedral, Worcester
 Bower, Julie M. (Ref) Riverside, Worcs
 Bower, Mick (Ind) Sitwell, Rotherham
 Bower, Steven (Lab) Langley Mill, Amber Valley
 Bowerbank, David (LD) Consett N, Durham
 Bowerman, Lulu (Con) Emsworth, Havant
 Bowerman, Lulu (Con) Emsworth, Hants
 Bowers, Chris (LD) Uckfield S, E Sus
 Bowers, Claire R. (Con) Watton, Norfolk
 Bowers, Phil (LD) Dinnington, Rotherham
 Bowers-Flint, Lynette (Con) Bocking, Essex
 Bowes, Andrew K. (LD) Brighton Hill, Basingstoke
 Bowes, Liz (Con) Woking SE, Surrey
 Bowker, David W. (Ind) Abram, Wigan
 Bowker, Gemma-Jane (LD) Davenport, Stockport
 Bowker, Jack P. (Lab) Misterton, Notts
 Bowkett, Ashley J. (LD) Barnwood, Gloucester
 Bowkett, David W. (LD) Rose Hill, Oxford
 Bowkett, David W. (LD) Isis, Oxon
 Bowkett, Wendy (Con) Wainfleet, Lincs
 Bowler, David M. (LD) Royal Wootton Bassett S, Wilts
 Bowles, Amanda L. (Con) Latchford W, Warrington
 Bowles, Grant L.A. (LD) Bugbrooke, W. Northants
 Bowles, Steve (Con) Wendover, Bucks
 Bowley, John K. (LD) Herne Bay E, Kent
 Bowman, Dorothy (Ind) Aycliffe N, Durham
 Bowman, Les (Lab) Holywell, Northumberland
 Bowser, Denise (LD) Harpenden S, St Albans
 Bowser, Roy (Lab) Worsborough, Barnsley
 Bowyer, Ann P.R. (Grn) Yare, Norfolk
 Box, Kelly A. (Lab) Budbrooke, Warks
 Boycott, Joe (Con) Rothwell, Leeds
 Boyd, Helen J. (Con) Blenheim Park, Southend
 Boyd, Jack F. (Con) Halewood N, Knowsley
 Boyd, Ray (Con) Kingswood, N. Northants
 Boyes, Chris (Con) Brooklands, Trafford
 Boyes, David J. (Lab) Easington, Durham
 Boyle, Christopher M. (UKIP) Etherow, Derbys
 Boyle, Dean (LD) St Michaels, Knowsley
 Boyle, Derek (Lab) Tunbridge Wells Rural, Kent
 Boyle, John M. (Lab) Park Gate, Fareham
 Boyle, Kevin M. (Lab) Park, Cheltenham
 Boyles, Richard H. (Con) Blakeney, Gloucs
 Boynton, Jude (Grn) Bladincote S, Derbys
 Brabiner, Maria (Lab) Broughton, Salford
 Brace, Kathryn (SCP) Seaham, Durham
 Brace, Kelsey J. (Grn) Dogsthorpe, Peterborough
 Bracken, Michael W.R. (Con) Gerrards Cross, Bucks
 Brackenbury, David H.G. (Con) Thrapston, N. Northants
 Brackenbury, Wendy J. (Con) Thrapston, N. Northants
 Bradburn, Marie (LD) Bradwell, Milton Keynes
 Bradbury, Anthony (Con) Ouse Valley W, E Sus
 Bradbury, Harry (LD) Lawrence Hill, Bristol
 Bradbury, James G. (Ind) Chippenham Derriads, Wilts

Bradbury, Neil J. (LD) Chester-le-Street E, Durham
Bradbury, Pete (Con) Cuckfield, W Sus
Bradbury, Sakina (Con) Whyteleafe, Tandridge
Bradbury, Steve (Ind) Crosland Moor, Kirklees
Brades, David N. (Con) Bewbush, Crawley
Bradford, Dave (Lab) Chopwell, Gateshead
Bradford, Janet (Ind) Newton Abbot S, Devon
Bradford, Malcolm J. (Con) Iver, Bucks
Bradford, Rachel L. (Con) St Ives W, Cornwall
Brading, Emma (Grn) Gade Valley, Three Rivers
Brading, Paul (Con) Lake S, Isle Of Wight
Bradley, Alistair W. (Lab) Chorley SE, Chorley
Bradley, Bailey J.S. (Lab) Morley S, Leeds
Bradley, Ben (Con) Mansfield N, Notts
Bradley, Carole L. (Ref) Derwent, Derby
Bradley, John (Grn) Denton NE, Tameside
Bradley, Kirsten (LD) Lee E, Gosport
Bradley, Kirsten (LD) Lee, Hants
Bradley, Mervin J. (LD) Forton, Gosport
Bradley, Mick (Grn) Otley, Leeds
Bradley, Natasha M. (Grn) Tuebrook, Liverpool
Bradley, Nicholas (LD) Smethwick, Sandwell
Bradley, Richard P. (Grn) Washington S, Sunderland
Bradley, Sam (Ind) Stanwell, Surrey
Bradley, Tom (Con) Bourton-on-the-Water, Gloucs
Bradnam, Anna E. (LD) Waterbeach, Cambs
Bradshaw, Bridget M. (Grn) Coleridge, Cambridge
Bradshaw, Gordon S. (Grn) Holderness, Hukk
Bradshaw, John C. (Con) Daresbury, Halton
Bradshaw, Marjorie (Con) Daresbury, Halton
Bradshaw, Mark (Lab) Bedminster, Bristol
Bradshaw, Steven A. (Grn) Gamlingay, Cambs
Bradwell, Patricia A. (Con) Woodhall Spa, Lincs
Brady, Alister J. (Lab) Canterbury City N, Kent
Brady, Becky (Con) Burton Trent, Staffs
Brady, Heather (Con) Passingford, Epping Forest
Brady, John J. (Ind) Saltash Trematon, Cornwall
Brady, Ray (UKIP) Bletchley W, Milton Keynes
Brady-Turner, Cameron (Lab) Berkhamsted, Herts
Bragagnolo, Carlo (Ref) Dartmouth, Devon
Bragg, Sally D. (Con) New Bilton, Warks
Braidwood, Bertie J. (Thalnd) Birchington, Kent
Brailey, Kevin (Lab) Brizes, Brentwood
Braith, Sunny S. (CovCit) Wyken, Coventry
Brajkishore, Sanjiv K. (Con) High Street, Maidstone
Brake, Susan (Con) Digmoor, West Lancashire
Bramall, Christopher A. (LD) Norton, Dudley
Bramall, Clare L.R. (LD) Brierley Hill, Dudley
Bramall, Jonathan M. (LD) Wollaston, Dudley
Bramhall, Natalie J. (Con) Redhill W, Surrey
Bramham, Alexander F. (Con) Ancoats, Manchester
Bramham, Gary A. (Ref) Kings Lynn N and C, Norfolk
Bramley, Jane E. (UKIP) South, N.E. Lincs
Bramley, Kelly M. (RDP) Rotherham W, Rotherham
Brammer, Sandy L. (Lab) Matson, Gloucester
Bramwell, Irene (Lab) Norton N, Halton
Bramwell, Tanisha R.M. (Ind) Dewsbury W, Kirklees
Branco, Carmine (LD) Mackworth, Derby
Brand, Hilary C. (LD) Lyndhurst, Hants
Brand, Leanne M. (LD) Saltwell, Gateshead
Brandao Moreira Da Silva, Vitor M. (LD) Windmill Hill, Bristol
Branigan, Dawn L. (Res) Daventry E, W. Northants
Brannan, Bob (Grn) New Town, Colchester
Brannen, Rob (Lab) E Wigston, Leics
Brannigan, Michelle A. (Grn) Ashington C, Northumberland
Branson, Jackie (Con) NE Havant, Hants
Branston, Cameron (Con) Bernwood, Bucks
Branston, Richard A. (Lab) Newtown, Exeter
Brant, Paul D. (Lab) Fazakerley, Liverpool
Branton, Jonathan J.M. Chippenham Monkton, Wilts
Branton, Leonard K. (Con) Smallbridge, Rochdale
Brash, Jonathan J.F. (Lab) Burn Valley, Hartlepool
Brass, Laurence S. (LD) Bushey N, Herts
Brassington, Amanda J. (LD) Birdholme, Derbys
Brasted, Tanya (Con) Freshney, N.E. Lincs
Braun, Catherine (Grn) Wotton-under-Edge, Stroud
Braun, Dean P. (Ref) Stanford-le-Hope W, Thurrock
Brauner, Stephen (LD) Fazakerley, Liverpool
Bray, Des (Ind) Chalfont St Giles, Bucks
Bray, Paul A. (Ind) Rixton, Warrington
Bray, Richard V. (LD) Compton, Plymouth
Bray, Rob (Grn) Deanshanger, W. Northants
Bray, Stuart L. (LD) St Mary's, Leics
Bray, Warren (Lab) St Peter's, Tameside
Brazier, Colin (Lab) Alton Rural, Hants
Brazier, David L. (Con) Sevenoaks NE, Kent
Brazier, Peter C. (Con) Ivinghoe, Bucks
Brazil, Isabel M. (LD) Abbeymead, Gloucester
Brazil, Julian (LD) Kingsbridge, Devon
Breavington, Keith (Grn) Aylesbury SE, Bucks
Breckles, Fabian G. (Lab) St George Troopers Hill, Bristol
Breckon, Lee M. (Con) Glenfields, Leics
Breedon, Simon J. (Ind) Pitsea SE, Basildon
Breen, Dominic J. (Lab) Englefield Grn W, Runnymede
Breen, Dominic J. (Lab) Englefield Green, Surrey
Breen, Johanna E. (Grn) Woughton, Milton Keynes
Breese, Rebecca A. (Con) Middleton Cheney, W. Northants
Breeze, Alan J. (Ind) Evenwood, Durham
Breitnauer, Jaime S. (Lab) Bishopsworth, Bristol
Brelsford, Martin C. (LD) Stocksbridge, Sheffield
Bremner, James S (Lab) Attleborough, Norfolk
Brenen, Paul D. (Ind) Westoe, South Tyneside
Brennan, David J.S. (Con) Liscard, Wirral
Brennan, Jackie (LD) Hatfield E, Herts
Brennan, Lucy (Grn) St Helen's, Hastings
Brennan, Mike (Ind) Derby, Sefton
Brennan, Richard M (Ind) Whoughton S, Bolton
Brennan, Robert J. (Lab) Netherton, Sefton
Brent, Ryan W. (Con) Drayton, Portsmouth
Brenton, Annie (Lab) Bideford E, Devon
Brentor, Phill D. (Lab) Fletton & Stanground, Peterborough
Brett, Allen J. (Lab) Milkstone, Rochdale
Brett, Felix P. (LD) Mincinglake, Exeter
Brett, Jon (LD) Potters Bar E, Herts
Brett, Owen G. (Grn) Flamstead End, Herts
Brett, Tony (LD) Temple Cowley, Oxford
Brett-Warburton, Mark J.M. (Con) Guildford SE, Surrey
Brew, Billy (Grn) St George's, Castle Point
Brewer, Alex (LD) Hartley Wintney, Hart
Brewer, Christopher J. (Grn) Headington Hill, Oxford
Brewer, Geoff (Ind) Chippenham Pewsham, Wilts
Brewer, James (HIU) Fens, Hartlepool
Brewer, Jon (LD) Ashted Park, Mole Valley
Brewerton, Jay (Ind) Bexhill E, E Sus
Brewin, David T. (LD) Brinnington, Stockport
Brewis, Alex (LD) Shilbottle, Northumberland
Brewis, Christopher J.T.H. (Ind) The Suttons, Lincs
Brewster, Annie (Con) Harpenden Rural, Herts
Briars-Delve, Tom (Lab) Compton, Plymouth
Brice, Bob (LD) Ethandune, Wilts
Brice, Martin D. (LD) Spelthurst, Tunbridge Wells
Brickles, Julie A. (Ind) Fylde S, Lancs
Bride, John M. (Lab) Hesters Vay, Cheltenham
Bridge, Thomas J. (Con) Tipps Cross, Brentwood
Bridgeman, Helen L. (Grn) Thredling, Suffolk
Bridgeman, Rob (Lab) Bridge, Suffolk
Bridgen, Marion R. (Con) Ashted Village, Mole Valley
Bridgen, Marion R. (Con) Ashted, Surrey
Bridges, Ann (Con) Widewater, Adur
Bridges, Chris (Lab) Adel, Leeds
Bridges, Helen (Grn) Burnley NE, Lancs
Bridges, Helen J. (Grn) Queensgate, Burnley
Bridges, Hester C. (Lab) Pickering, Hukk
Bridges, John R. (LD) Deansgate, Manchester
Bridgett, Steven C. (Ind) Rothbury, Northumberland
Bridgwater, Beverley A. (Con) Abram, Wigan
Brierley, Bob (Ind) Hindley Green, Wigan
Brierley, Irene (Grn) Longendale, Tameside
Briggs, Alison M. (Grn) Norton, Doncaster
Briggs, Ann M. (Con) Waterloo, Hants
Briggs, Cheryl K. (Grn) Abingdon E, Oxon
Briggs, Jane M. (LD) Emsworth, Havant
Briggs, Jane M. (LD) Emsworth, Hants
Briggs, Piers J. (Con) Cleckheaton, Kirklees
Briggs, Shannon E. (LD) Leake, Notts
Brighouse, Liz (Lab) Churchill, Oxon
Bright, Alex (Con) Southchurch, Southend
Bright, Chris (LD) Torrington Rural, Devon
Bright, Gerry (Res) Aylesbury NW, Bucks
Bright, Morris (Con) Potters Bar W, Herts
Bright, Richard (Ind) Wirksworth, Derbys
Brignall, Robert L.F. (LD) Buckingham E, Bucks
Brignall-Morley, Joshua (LD) Finningley, Doncaster
Brimm, Tony D. (Ind) Bishop Middleham, Durham
Brindle, John (Lab) Cheslyn Hay, Staffs
Brindle, Keith R. (Ind) Stone, Bucks
Brindle, Margaret (Lab) Rosehill, Burnley
Brindle, Michael (Lab) Guiltcross, Norfolk
Brindley, Laurel E. (Grn) Attleborough, Nuneaton
Brindley, Laurel E. (Grn) Attleborough, Warks
Brine, Chris (LD) Stonehouse, Stroud
Brinklow, Linda A. (LD) Sheppey, Kent
Brinkworth, Jill (LD) Martins Wood, Stevenage
Brinkworth, Jill (LD) Bedwell, Herts
Brinkworth, Neil G. (LD) Woodfield, Stevenage
Brinkworth, Neil G. (LD) St Nicholas, Herts
Bristow, Gemma (Grn) Ely S, Cambs
Bristow, Peter J. (Grn) West Park, South Tyneside
Bristow, Robert N. (LD) Ashley, Bristol
Britcher, Alex (Lab) Rusthall, Tunbridge Wells
Britcher, David J. (LD) Hellesdon, Norfolk
Britcliffe, Peter (Con) St Andrew's, Hyndburn
Britcliffe, Peter (Con) Oswaldtwistle, Lancs
Brittain, Michael J. (Lab) Silverstone, W. Northants
Brittin, David J. (Lab) Dorridge, Solihull
Brittin, Margaret E. (Lab) Bickenhill, Solihull
Britton, David (Con) Littlehampton Town, W Sus
Britton, Richard (Con) Alderbury, Wilts
Britton, Suzanne L. (Lab) Bosmere, Suffolk
Brivio, Pamela M. (Lab) Dover W, Kent
Broach, James R.A. (Lab) Hatfield S W, Welwyn Hatfield
Broadbent, Steven (Con) Ridgeway E, Bucks
Broadhurst, Mark S. (Ind) Hatfield, Doncaster
Broadhurst, Nicole C. (Lab) Penzance Promenade, Cornwall
Broadley, Conrad (Con) Northfleet, Kent
Broadley, George W. Pendleton, Salford
Broadley, Ian (LD) Eagle, Lincs
Broadley, Linda M. (LD) N Wigston, Leics
Broady, James S. (Grn) Dursley, Stroud
Broady, Sue (Grn) Leyland C, Lancs
Brociek-Coulton, Julie D. (Lab) Sewell, Norfolk
Brockbank, Katrina (Grn) Accrington S, Lancs
Brocklehurst, Adrian (Lab) Walkden N, Salford
Brocklehurst, Derek L. (Ref) Miles Platting, Manchester
Brockless, Dave (Ref) The Worthys, Winchester
Brockless, Dave (Ref) Itchen Valley, Hants
Brockman, Barmy Lord (OMRL) Evesham NW, Worcs
Brockman, Eunice C. (WickInd) Wickford Crouch, Essex
Brockway, David G. (Grn) Redbourn, St Albans

Brockway, Jackie (Con) Nettleham, Lincs
 Broderick, Liam C. (LD) Newquay Trenance, Cornwall
 Brodie, Aimee L. (FRAG) Harington, Sefton
 Brodie, Geoff (Ind) Pan, Isle Of Wight
 Brogan, Daniel J. (Grn) Irwell, Rossendale
 Brogan, Daniel J. (Grn) Whitworth, Lancs
 Brogan, Sean E. (TUSC) Teignmouth, Devon
 Brogan, Suzanne (ADF) Clover Hill, N. Northants
 Brohan, Stephen (Grn) Rainbow Hill, Worcester
 Bromfield, Keri (Grn) Bodmin St Mary's, Cornwall
 Bromhall, Philip C. (LD) Corby W, N. Northants
 Bromley, Bob (Con) Addlestone N, Runnymede
 Brook, Jerry (Con) Chudleigh, Devon
 Brook, Mark J. (Con) Cudworth, Barnsley
 Brook, Richard J. (Grn) Bilton, Rugby
 Brook, Richard J. (Grn) Bilton, Warks
 Brooke, Richard G. (Free) Bishops Cleeve, Gloucs
 Brooker, Laura S. (Con) Abbeymead, Gloucester
 Brooker, Michael J. (Lab) Witney S, W.Oxon
 Brooker, Philip N/ (Con) Guildford E, Surrey
 Brookes, Amy C. (Lab) Rother Vale, Rotherham
 Brookes, Amy C. (Lab) Penketh, Warrington
 Brookes, Barbara C. (Lab) Sitwell, Rotherham
 Brookes, Billy (SUDS) Skegness S, Lincs
 Brookes, Bob (Con) Droitwich E, Worcs
 Brookes, Christopher L. (WP) Tettenhall Wightwick, Wolverhampton
 Brookes, Danny (Con) Swinton Park, Salford
 Brookes, Danny (SUDS) Ingoldmells Rural, Lincs
 Brookes, David G. () Uttoxeter Town, Staffs
 Brookes, Jimmy (SUDS) Alford, Lincs
 Brookes, Michael (Con) Boston Rural, Lincs
 Brookes, Robert P. (Grn) Grange, Gloucs
 Brookes, Rose (Res) Loughton Roding, Epping Forest
 Brookes, Simon C. (Con) Grappenhall, Warrington
 Brookes, Tess (Grn) Bar Pool, Nuneaton
 Brookes, Tess (Grn) Stockingford, Warks
 Brookes-Duncan, Katy (LD) Shepshed, Leics
 Brookfield, Ian N. (Lab) Bushbury S, Wolverhampton
 Brooks, Alasdair M. (LD) Needwood Forest, Staffs
 Brooks, Gary R. (Grn) Deckham, Gateshead
 Brooks, Gill (LD) Southmead, Bristol
 Brooks, James M.J. (Grn) Belper N, Amber Valley
 Brooks, Joshua M. (Lab) Walkden S, Salford
 Brooks, Libby (LD) Thingoe S, Suffolk
 Brooks, Lynne L. (Con) Fetcham E, Mole Valley
 Brooks, Nicki (Lab) Carlton E, Notts
 Brooks, Simon P. (Con) Leigh S, Wigan
 Brooks, Thomas H. (LD) Stockwood, Bristol
 Brookson, Nik (TUSC) Stoke, Plymouth
 Broom, Carol L.M. (Grn) Banbury Ruscote, Cherwell
 Broom, Thomas E.D. (Con) Gerrards Cross, Bucks
 Broomfield, Steve (Con) Fair Oak, Eastleigh
 Broomfield, Steve (Con) West End, Hants
 Broomhall, Peter (Con) Wem, Shropshire
 Brophy, Jane E. (LD) Timperley, Trafford
 Brothers, Emily A.M. (Lab) Ryde SE, Isle Of Wight
 Brotherton, Barry (Lab) Priory, Trafford
 Brotherton, Robert J. (Lab) Park, Wolverhampton
 Brough, Nikki (Grn) Keele, Staffs
 Broughton, Bruce (Con) Hailsham Market, E Sus
 Broughton, Dale (Ind) Boston Coastal, Lincs
 Broughton, Darren S. (Con) Gannow, Burnley
 Broughton, Joanne (Con) Rosegrove, Burnley
 Broughton, Natalie S. (Grn) Nevilles Cross, Durham
 Brown, Aaron M.L. (Con) Chalvey, Slough
 Brown, Adam D.J. (Con) Bishopston, Bristol
 Brown, Adam G. (Ind) Chichester S, W Sus
 Brown, Adam W. (Con) Bugbrooke, W. Northants
 Brown, Adele (Lab) Fryerns, Basildon
 Brown, Adele (Lab) Basildon Laindon Park, Essex
 Brown, Adrian H. (LD) Shawbury, Shropshire
 Brown, Allen R. (Lab) Roebuck, Stevenage
 Brown, Andrew C. (LD) Hengrove, Bristol
 Brown, Andrew H. (LD) Wells, Norfolk
 Brown, Antony (LD) Marine, Worthing
 Brown, Ashley S. (LD) Portchester W, Fareham
 Brown, Barbara A. (Lab) New Bilton, Warks
 Brown, Bernard P. (Con) Battle, E Sus
 Brown, Brian (Ind) Murton, Durham
 Brown, Catherine A. (Lab) Devizes S, Wilts
 Brown, Cedwien M. (Con) Rothwell, N. Northants
 Brown, Christie L. (Grn) Wyken, Coventry
 Brown, Christine B. (LD) Central, Worthing
 Brown, Christine B. (LD) Worthing Pier, W Sus
 Brown, Craig (Con) Witney C, W.Oxon
 Brown, Dan (LD) Ewell Court, Surrey
 Brown, David J. (LD) Hucclecote, Gloucester
 Brown, David J. (LD) Barnwood, Gloucs
 Brown, David M. (LD) Irchester, N. Northants
 Brown, David R. (Con) Sedgefield, Durham
 Brown, Derek H. (LD) Roche S, Rochford
 Brown, Diana C. (LD) Broadway, Worcs
 Brown, Diane K. (Lab) Rural N, Colchester
 Brown, Dylan (Grn) Kippax, Leeds
 Brown, Emily L. (MK) Hayle W, Cornwall
 Brown, Esther R. (Ind) Southchurch, Southend
 Brown, Gareth J. (Con) Harpurhey, Manchester
 Brown, Geoff (LD) Newquay C, Cornwall
 Brown, George E. (Con) Copt Hill, Sunderland
 Brown, George M.F. (LD) Paulsgrove, Portsmouth
 Brown, Ian (Grn) Heald Green, Stockport
 Brown, Ian F. (Ind) Clitheroe, Lancs
 Brown, Iris (Con) Town Centre, St Helens
 Brown, Jack W. (Con) Ironville, Amber Valley
 Brown, Jacqueline F. (Lab) Southminster, Essex
 Brown, Jake (Lab) Chalgrove, Oxon
 Brown, James R. (LD) Hampton Vale, Peterborough
 Brown, Jane (Lab) Delves Lane, Durham
 Brown, Jeremy M. (Grn) Monkmoor, Shropshire
 Brown, Jeremy D. (Lab) Hershham Village, Elmbridge
 Brown, Jeremy D. (Lab) Hershham, Surrey
 Brown, Jim (LD) Bernwood, Bucks
 Brown, Jim (Lab) Old Town, Stevenage
 Brown, Joanne M. (LD) Barnwood, Gloucester
 Brown, John J. (Ind) Banbury Calthorpe, Cherwell
 Brown, Jonathan (Lab) Grange, Gosport
 Brown, Jonathan (Lab) Bridgemary, Hants
 Brown, Josh (Con) Byfleet, Woking
 Brown, Judith A. (LD) Corby Rural, N. Northants
 Brown, Julia R. (Grn) Ings, Hukk
 Brown, Karen J. (Con) Hengrove, Bristol
 Brown, Keith M. (Con) Hoddesdon N, Broxbourne
 Brown, Kevin (Lab) Stanway, Colchester
 Brown, Kevin J. (ManInd) Mansfield S, Notts
 Brown, Kevin M. (Con) Chorley SW, Chorley
 Brown, Kieran G. (Ind) Attleborough, Nuneaton
 Brown, Kieran G. (Ind) Nuneaton Abbey, Warks
 Brown, Kieren R.G. (Lab) Newbold, Rugby
 Brown, Kieren R.G. (Lab) Fosse, Warks
 Brown, Lewis J. (Con) Walton N, Elmbridge
 Brown, Liz (LD) Nevilles Cross, Durham
 Brown, Lorraine L. (Lab) Stakes, Havant
 Brown, Louise (Con) Osney, Oxford
 Brown, Louise (Con) Grove, Oxon
 Brown, Malcolm A. (LD) St Austell Bethel, Cornwall
 Brown, Malcolm W. (Grn) Chipping Norton, W.Oxon
 Brown, Malcolm W. (Grn) Chipping Norton, Oxon
 Brown, Mark D. (Lab) Bernwood, Bucks
 Brown, Martin A. (Grn) Bisley, Stroud
 Brown, Matthew J. (Lab) Preston CW, Lancs
 Brown, Matthew S. (LD) Downley, Bucks
 Brown, Michael (Con) Kingsthorpe N, W. Northants
 Brown, Michael A. (Con) Ollerton, Notts
 Brown, Mike (Lab) Ponteland S, Northumberland
 Brown, Nathan (Con) Lumley, Durham
 Brown, Nic (Con) Bernwood, Bucks
 Brown, Nicholas J. (Lab) Spalding S, Lincs
 Brown, Nick (Ind) West Auckland, Durham
 Brown, Nicola (LD) Sacriston, Durham
 Brown, Nigel P. (Con) Lockleaze, Bristol
 Brown, Nina C. (TUSC) Hunslet, Leeds
 Brown, Paddy (Ind) Throston, Hartlepool
 Brown, Peter H. (LD) Cinderford, Gloucs
 Brown, Phil (Ind) Horsley Hill, South Tyneside
 Brown, Priya I. (WEP) Eastrop, Basingstoke
 Brown, Richard J.S. (Lab) Warren Park, Havant
 Brown, Roger C.A. (Con) North Manor, Bury
 Brown, Ros (Grn) Ilkley, Bradford
 Brown, Russell (Con) Worth Valley, Bradford
 Brown, Ruth G. (LD) Royston E, Herts
 Brown, Scott P. (Con) Earls Barton, N. Northants
 Brown, Stephen (Lab) Campbell Pk, Milton Keynes
 Brown, Stephen R. (Con) Drypool, Hukk
 Brown, Stuart W. (LD) Fratton, Portsmouth
 Brown, Susan W. (Lab) Churchill, Oxford
 Brown, Theo (LD) Calstock, Cornwall
 Brown, Walt (Ind) Langdon Hills, Basildon
 Brown, William R. (LD) Rural N, Colchester
 Brown, William R. (LD) Constable, Essex
 Browne, Mark D. (LD) Appleton, Warrington
 Browne, Tony (Lab) Keppel, Rotherham
 Brownhill, Chris (Lab) Lymm N, Warrington
 Bruce, Alison (Grn) Cinderford, Gloucs
 Bruce, Karen (Lab) Rothwell, Leeds
 Bruce, Michael Anthony (Lab) Aldridge N, Walsall
 Bruce, Robert (Ind) Berwick W, Northumberland
 Bruins, Bert (LD) Bideford W, Devon
 Bruneau, Becki (Con) Tunbridge Wells S, Kent
 Brunner, Juliet A. (Ind) Arrow Valley E, Worcs
 Brunson, Alex (LD) Ringwood, Hants
 Brunskill, Elaine (TUSC) High Fell, Gateshead
 Brunton, Judy M. (LD) Petersfield, Cambridge
 Brunton, Tim (LD) Coleridge, Cambridge
 Bruton, Marcus (Con) Ashley, Bristol
 Bryan, Carol (Con) Totland, Isle Of Wight
 Bryan, Joel M. (Lab) Duffield, Derbys
 Bryan, Oliver (Con) S & W Wigston, Leics
 Bryant, Andrew J. (LD) Trowbridge Drynham, Wilts
 Bryant, Heidi J.A. (Con) Boxley, Maidstone
 Bryant, Pamela M. (Con) Fareham Town, Hants
 Bryce, Elaine (Con) Carlford, Suffolk
 Bryer, Sue (TUSC) Staines S, Surrey
 Bryher, Anna (Grn) St George W, Bristol
 Buchan, Bob (HIU) Fens, Hartlepool
 Buchan, Sylvia J. (Grn) Northenden, Manchester
 Buchanan, Ian V. (UKIP) Peacehaven, E Sus
 Buck, Jim (Lab) Mallory, Leics
 Buck, Rosie (Grn) Trowbridge Adcroft, Wilts
 Buck, Sandra P. (Lab) Ifield, Crawley
 Buckfield, Peter S. (Free) Chiltern Villages, Bucks
 Buckingham Layla M. (Con) St Nicholas, Stevenage
 Buckingham, Dan (Con) Manor, Stevenage
 Buckingham, Danny (Ind) Amersham, Bucks
 Buckingham, Layla M. (Con) Chells, Herts
 Buckingham, Leanne N.L. (Lab) Oakley, N. Northants
 Buckingham, Lyn (Lab) Lloyds, N. Northants
 Buckland, Ian J.R. (Ind) Littlehampton Town, W Sus
 Buckley, Alan (Lab) Brinsworth, Rotherham
 Buckley, Anne E. (LD) Hiltlingbury, Eastleigh
 Buckley, Carole E. (Ind) Fylde E, Lancs
 Buckley, Christopher W. (Lab) Ryton, Gateshead
 Buckley, Julia (Lab) Bridgnorth W, Shropshire
 Buckley, Julie (Grn) Town, Doncaster
 Buckley, Kath (Con) Lymm S, Warrington
 Buckley, Liam J. (L) Clubmoor, Liverpool
 Buckley, Malcolm R. (Con) Wickford Crouch, Essex
 Buckley, Neil A. (Con) Alwoodley, Leeds
 Buckley, Peter I. (Con) St Annes N, Lancs
 Buckley, Philip J. (LD) Shalford, Surrey
 Buckley, Steve (Con) St Laurence, Southend

Bucklitsch, Peter J. (Ind) Crowborough N , E Sus
 Buckmaster, Eric H. (Con) Sawbridgeworth, Herts
 Bucknell, Allison M. (Con) Lyneham, Wilts
 Bucknell, David I. (Con) Elmbridge, Gloucester
 Bucknell, Steve (Con) Royal Wootton Bassett E, Wilts
 Buckwell, Steve (LD) Banbury Ruscote, Cherwell
 Buckwell, Steve (LD) Banbury Ruscote, Oxon
 Buczkowska, Grace (Grn) Brooklands, Manchester
 Budd, Andrew M. (Con) Callington, Cornwall
 Budd, Rachael (Ind) Victoria, Hartlepool
 Budd, Wes (LD) Hillside, Wokingham
 Budden, Andy (Yorks) Wheatley Hills, Doncaster
 Budden, Mark G. (Con) Popley, Basingstoke
 Budgen, David L. (Con) Warley, Calderdale
 Buffey, Alexa L. (Lab) Bridgnorth E, Shropshire
 Buffon, Karly (SDP) Kilnhurst, Rotherham
 Buffon, Frazer M. (Grn) Bedwardine, Worcester
 Buggie, Alexander (Lab) Brading, Isle Of Wight
 Buick, Neil R. (Grn) Stroud Farmhill, Stroud
 Bulat, Alex (Lab) Abbey, Cambs
 Bulcock, Peter S. (Ind) Blythe, Solihull
 Bull, Jackie (LD) St Austell Poltair, Cornwall
 Bull, James P. (Lab) Waterbeach, Cambs
 Bull, Joanne (Con) Sarisbury, Fareham
 Bull, June M. (Grn) Orton Longueville, Peterborough
 Bull, Steve (Con) Ashbourne, Derbys
 Bullard, Emma C.M. (Grn) Bayston Hill, Shropshire
 Bullen, Paul (Ind) St Ives N, Cambs
 Bullingham, Jason O. (Con) Painswick, Stroud
 Bullion, Alan J. (LD) Sherwood, Tunbridge Wells
 Bullion, Alan J. (LD) Tunbridge Wells E, Kent
 Bullivant, Margaret D. (DerInd) Lanchester, Durham
 Bullivant, Phil (Con) Newton Abbot N, Devon
 Bullock, Daren M. (Free) Booker, Bucks
 Bullock, Leslie W. (Lab) Hawks Green, Cannock Chase
 Bullock, Michael R. (Lab) Blagreaves, Derby
 Bullough, Simon D. (Lab) Epping Lindsey, Epping Forest
 Bullough, Simon D. (Lab) Epping, Essex
 Bulmer, Beverley A. (LD) Guiltcross, Norfolk
 Bulmer, Kevin (Con) Goring, Oxon
 Bunday, Lloyd (Con) Ise, N. Northants
 Bundell, Jaimie E.L. (Grn) Newport W, Isle Of Wight
 Bunn, Trevor (Ref) Brierley Hill, Dudley
 Bunney, Michael (MK) St Mewan, Cornwall
 Bunney, Stephen (LD) Market Rasen Wolds, Lincs
 Bunt, Haviland C.B. (Ind) St Cleer, Cornwall
 Bunting, Catherine (Grn) Gt Missenden, Bucks
 Bunting, Christopher J. (Lab) Wymondham, Norfolk
 Bunting, Georgina K. (Lab) Dereham N, Norfolk
 Buonocore, Laura (Grn) East Grinstead S , W Sus
 Burch, Tanya (Lab) Ordsall, Salford
 Burchett, Garry D. (Con) Bagley, Shropshire
 Burchett, Patricia (Con) Monkmoor, Shropshire
 Burcombe-Filer, Ben (Con) Bishopstoke, Eastleigh
 Burcombe-Filer, Ben (Con) Bishopstoke, Hants
 Burden, Chris (Grn) Fallings Park, Wolverhampton
 Burden, Chris (LD) Mapledurham, Reading
 Burden, John P. (Lab) Northfleet, Kent
 Burden, Neil H. Altarnun, Cornwall
 Burden, Paul M.A. (LD) Marlow, Bucks
 Burden, Shannon L. (Con) Moor View, Plymouth
 Burfoot, Sue (LD) Matlock, Derbys
 Burgess, Andrew J. (Con) Netherton, Sefton
 Burgess, Brenda J. (Con) Three Bridges, W Sus
 Burgess, Clare E. (Grn) Highwoods, Colchester
 Burgess, Graham (Con) Lee E, Gosport
 Burgess, Graham (Con) Lee, Hants
 Burgess, Gwen (Con) Meole, Shropshire
 Burgess, Ian S. (Con) Abbey, Shropshire
 Burgess, John E. (Grn) Prettygate, Colchester
 Burgess, Katie M. (Con) Central, Liverpool
 Burgess, Maureen (Con) StOswald, Sefton
 Burgess, Peter A. (Free) Kingsbridge, Devon
 Burgess, Steph (LD) Cowes S, Isle Of Wight
 Burke Terson, Stuart J. (Con) Pitsea NW, Basildon
 Burke, Chris (Lab) Park, Lincoln
 Burke, Chris (Lab) Stamford E, Lincs
 Burke, Craig M. (Con) Broadfield, Crawley
 Burke, Craig M. (Con) Broadfield, W Sus
 Burke, Paul J.A. (Con) Redhill, Sunderland
 Burke, Sharon (Lab) Middleton Park, Leeds
 Burkinshaw, Peter (UKIP) E Chesterton, Cambridge
 Burkinshaw, Peter (UKIP) Chesterton, Cambs
 Burley, David J. (Ind) Pemberton, Wigan
 Burley, Pip (Lab) Whitnash, Warks
 Burnett, Adam R. (Con) Norton N, Halton
 Burnett, Alex (Lab) Penistone E, Barnsley
 Burnett, Andrew P. (Con) Chapel, Newcastle
 Burnett, Gary (Grn) Cheslyn Hay, Staffs
 Burnett, Gill (Con) Kidsgrove, Staffs
 Burnett, Simon L. (Con) Sitwell, Rotherham
 Burnham, Linda V. (Ind) Desborough, N. Northants
 Burnham, Michael (Con) Morley S, Leeds
 Burnicle, Chris (Con) St Chad's, Sunderland
 Burnley, David A. (Lab) Lower Kingswood, Reigate
 Burns, Anthony J. (Lab) Blackbrook, St Helens
 Burns, Deborah E. (LD) North Jesmond, Newcastle
 Burns, Denis (Ind) Whitburn, South Tyneside
 Burns, Fred (Lab) Hassocks, W Sus
 Burns, Jo (Lab) Heath, Maidstone
 Burns, Jo (Lab) Maidstone Rural N, Kent
 Burns, Mark J. (Grn) Coalville S, Leics
 Burns, Pamela M. (Lab) Whickham S, Gateshead
 Burns, Pete (Lab) Alnwick, Northumberland
 Burns, Robert (Ref) Richmond, Sheffield
 Burr, Christopher J. (SDP) Warwick S, Warks
 Burrell, Mark A. (Con) Heanor E, Amber Valley
 Burrell, Ross A. (Lab) Loughton St Mary's, Epping Forest
 Burrett, Richard D. (Con) Pound Hill, W Sus
 Burridge, Julie A. (LD) Osborne, Isle Of Wight
 Burroughes, Stephen J.H. (Con) Framlingham, Suffolk
 Burrows, Christopher R. (Lab) Tenbury, Worcs
 Burrows, Joan M. (Con) Penwortham E, Lancs
 Burrows, Michelle (LD) Wivenhoe, Colchester
 Burrows, Sam M. (LD) Maidstone Rural N, Kent
 Burrows, Scott A. (Grn) Washington C, Sunderland
 Burslem, Amina S.D. (Lab) Shipley Park, Amber Valley
 Burt, Andy (Grn) Greyfriars, Preston
 Burt, Daniel (Grn) Cadley, Preston
 Burton, Allen J. (Lab) Pensby, Wirral
 Burton, Amanda H. (Ind) Brentwood Hutton, Essex
 Burton, Barbara F. (Grn) Heswall, Wirral
 Burton, Helen C. (LD) Ratton, E Sus
 Burton, Jeremy K. (Grn) Claines, Worcs
 Burton, John P.S. (Con) Blackwater, Hart
 Burton, John P.S. (Con) Yateley E , Hants
 Burton, Kat (Grn) Camborne Roskear, Cornwall
 Burton, Sue (Grn) Bexhill E, E Sus
 Burton, Theresa L. (LD) Longcross, Runnymede
 Burton-Johnson, Chris (LD) Penwortham E, Lancs
 Burton-Sampson, David (Lab) St Martin's, Basildon
 Burton-Sampson, Mark (Lab) Crouch, Basildon
 Burton-Sampson, Mark (Lab) Wickford Crouch, Essex
 Burwash, Christian (Con) Ramsgate, Kent
 Busby, David M. (LD) Belstead Brook, Suffolk
 Busby, Emlyn D. (Grn) Skerton, Lancs
 Bush, Edd (Lab) E Flegg, Norfolk
 Bush, Malcolm (Lab) Woodside, Watford
 Bushati, George (Con) Ewell Court, Surrey
 Bushell, Julie M. (LD) Prees, Shropshire
 Bushell, Pat (Grn) Efford, Plymouth
 Buswell, Gillian (Grn) Gartree, Leics
 Butchard, Mark (Con) Warbreck, Liverpool
 Butchart, Andrew S. (Ref) Verulam, St Albans
 Butchart, Andrew S. (Ref) St Albans S, Herts
 Butcher, Alan T. (Lab) Littlehampton Town, W Sus
 Butcher, Jean E. (Lab) Herne Village, Kent
 Butcher, Lesley A. (Con) Hawkwell E, Rochford
 Butcher, Mark S. (Con) Fleet C, Hart
 Butcher, Martin F. (Grn) Ware S, Herts
 Butcher, Sarah (Grn) Haldens, Welwyn Hatfield
 Butcher, Steve (Lab) Minety, Wilts
 Butcher, Timothy R. (Con) Chalfont St Giles, Bucks
 Butikofer, Pierre (LD) Hoveton, Norfolk
 Butikofer, Sarah E.J. (LD) Holt, Norfolk
 Butland, Graham (Con) Three Fields, Essex
 Butler, Ann (WEP) Walkley, Sheffield
 Butler, Billy J. (Con) Daventry W, W. Northants
 Butler, Christine A. (Con) Queen Edith's, Cambridge
 Butler, Clare E. (Grn) Grendon Underwood, Bucks
 Butler, Daniel J. (Con) Westbury W, Wilts
 Butler, Edward M. (FBM) Loughton Broadway, Epping Forest
 Butler, Gary (Ind) Shepway N, Maidstone
 Butler, Gary (Ind) Maidstone S, Kent
 Butler, Gwilyn H.L. (Con) Cleobury Mortimer, Shropshire
 Butler, James P. (Con) Leamington N, Warks
 Butler, James R. (Con) Blythe, Solihull
 Butler, Kate (Lab) Reddish N, Stockport
 Butler, Linda M. (Con) Chapelford, Warrington
 Butler, Rebecca S. (Con) Winchester Westgate, Hants
 Butler, Richard J. (Ind) Brackley, W. Northants
 Butler, Richard L. (Con) Cotgrave, Notts
 Butler, Richard R. (Lab) Borehamwood S, Herts
 Butler, Sam (Lab) St Mary's, Bury
 Butler, Sue (FBM) Waltham Abbey N E, Epping Forest
 Butler, Tony W. (Con) Ashbrow, Kirklees
 Butler-Smith, Leah M. (DemNet) Springfield, Essex
 Butlin, John H. (LD) Woodford, W. Northants
 Butlin, Peter J. (Con) Admirals, Warks
 Butroid, Richard D. (Con) Gainsborough Rural S, Lincs
 Butter, Preetinder K. (LD) Alvaston, Derby
 Butterfield, Donald E. (Con) Langley Grn, W Sus
 Butterick, Charlotte E. (Lab) Brighouse, Calderdale
 Butters, Alex J.M. (Con) Bodmin St Petroc's, Cornwall
 Butterworth, Neil (Lab) Milnrow, Rochdale
 Butterworth, Neil (Con) Boulsworth, Pendle
 Buttery, Ruth N. (Con) Hayley Green, Dudley
 Buttinger, Willem O. (Grn) Town Close, Norfolk
 Buttironi, Giorgio (Con) Horley W, Reigate
 Buttle, Neil A. (Grn) Dovedale, Derbys
 Button, Jon (Lab) Laleham, Surrey
 Button, Shaun A. (Grn) Long Stratton, Norfolk
 Button, Stephen (Lab) Altham, Hyndburn
 Buxton, Bob (Yorks) Keighley E, Bradford
 Buxton, Bob (Yorks) Guseley, Leeds
 Buxton, Claire J. (Yorks) Otle, Leeds
 Buxton, Mandy (Con) Churchill, Adur
 Byard, Alison (LD) Morpeth Stobhill, Northumberland
 Byatt, Andy (Lab) Northall, N. Northants
 Byatt, Nick (Lind) Metheringham Rural, Lincs
 Bye, Nigel R. (LD) Roebuck, Stevenage
 Bye, Simon J. (Lab) Tetbury, Gloucs
 Byfield, Mike (Grn) Podsmead, Gloucester
 Byfield, Mike (Grn) Hempsted, Gloucs
 Byfield, Sharon E. (Grn) Moreland, Gloucester
 Byfield, Sharon E. (Grn) Tuffley, Gloucs
 Byford, Darren (Lab) Horbury, Wakefield
 Bygott, Tom (Con) Longstanton, Cambs

Byrne, Clare L. (Lab) Stocksfield, Northumberland
 Byrne, Hilda B. (Con) Hindley, Wigan
 Byrne, Peter S. (Con) Sherburn, Durham
 Byrne, Ross J. (ThInd) Stanford-le-Hope W, Thurrock
 Byron, Corinne N.A. (LD) Waddington, Lincs
 Byron, Terry (Lab) Whiston, Knowsley
 Bysshe, Claire B. (LD) Glinton, Peterborough
 Bywater, Ben (Grn) Dursley, Stroud
 Bywater, Simon (Con) Sawtry, Cambs

C

Caan, Kamran A. (Lab) Upper Stoke, Coventry
 Cable, Rowena M. (Con) Old Heath, Colchester
 Cabral, Rachel M. (Grn) Saltwell, Gateshead
 Caddick, Jeremy L. (Grn) Abbey, Cambs
 Caddick, Nick (Grn) Broomfield, Essex
 Cade, Les (Con) Bastwell, Blackburn
 Cadman, Diane (Grn) Crawcrook, Gateshead
 Cadogan, Claire L.F. (LD) Derwent Valley, Derbys
 Caffrey, Mick (Con) Stone, Bucks
 Caffrey, Peter (Con) Northrowam, Calderdale
 Caglayan, Huseyin (Grn) Aston Clinton, Bucks
 Cahill, Antony (Con) Saddleworth W, Oldham
 Cahill, David J. (Con) Coldhurst, Oldham
 Cahill, Fiona D.P. (Grn) Sprotbrough, Doncaster
 Caiden, Paul M. (LD) Kingsway, Gloucester
 Caiden, Paul M. (LD) Grange, Gloucs
 Cain, Adam G.C. (LD) Rodborough, Gloucs
 Cain, Marcus S. (Grn) Little London, Leeds
 Cain, Shaun (Lab) Downhall, Rochford
 Cain, Wendy A. (Lab) Dearne N, Barnsley
 Caine, Judy D. (Lab) Higham Ferrers, N. Northants
 Caine, Nigel P. (Ind) Perton, Staffs
 Cairney, Stuart J. (Lab) Illingworth, Calderdale
 Cairns, David . (Con) Nelson, Portsmouth
 Cairns, Harrison (TUSC) Headlands, W. Northants
 Cairns, JulieChilton, Durham
 Cairns, Kate L. (LD) Bamburgh, Northumberland
 Cairns, Lydia H. (LD) Longhoughton,
 Northumberland
 Caistor, Nick (Grn) Town Close, Norwich
 Calder, Beckie (LD) Tudhoe, Durham
 Calder, Karen D.Hodnet, Shropshire
 Calder, Lisa P. (Grn) Hillfields, Bristol
 Calderbank, Anne F. (Grn) Chorley NW, Chorley
 Calderbank, Gerard (Con) Bedminster, Bristol
 Cali, Muna (Lab) St George, W. Northants
 Caligaris-Adams, Lucia E. (Lab) Culverden, Tunbridge
 Wells
 Callaghan, Anne (Lab) Mansfield N, Notts
 Callaghan, Gavin (Lab) Pitsea NW, Basildon
 Callaghan, Mary G. (Lab) Bryn, Wigan
 Callam, Martin G. (LD) Thetford W, Norfolk
 Callan, Michael (Ind) Perranporth, Cornwall
 Callanan, John (Con) Whickham N, Gateshead
 Callanan, Joseph R. (Con) Birtley, Gateshead
 Calle, Georgie (Con) St Peter's, St Albans
 Calle, Georgie (Con) St Albans C, Herts
 Callender, Elliott J. (Lab) Clifton Down, Bristol
 Callender, Jean M. (LD) Chopwell, Gateshead
 Callender, Ricky (Con) Harwich, Essex
 Callinan, John (Lab) Hardwicke, Stroud
 Callinan, John (Lab) Campden-Vale, Gloucs
 Callow, Julie L. (Grn) Thorpe, Southend
 Calvert, Adam J.C. (TUSC) Hillsborough, Sheffield
 Calvert, Liam J. (Grn) Wensum, Norwich
 Calvert, Sarah (LD) Worsborough, Barnsley
 Cam, Lord (OMRL) Brooklands, Manchester
 Cameron, George (Con) Freshwater S, Isle Of Wight
 Cameron, John (LD) Didsbury E, Manchester
 Cameron, Sheila (Grn) Wolvercote, Oxford

Cameron, Sheila (Grn) Wolvercote, Oxon
 Camilleri, Andre P. (Con) Mansfield S, Notts
 Cammell, Jim (Lab) Swinton Park, Salford
 Campagna, Barry C. (CIIP) Canvey Island S, Castle Pt
 Campbell, Colin F.S. (Con) Westborough, Southend
 Campbell, Deirdre (Lab) Newsham, Northumberland
 Campbell, Derek A. (LD) Halesowen S, Dudley
 Campbell, Helen L. (Grn) Abbey, Shropshire
 Campbell, Helen R. (LD) St Albans N, Herts
 Campbell, Ian J. (Ind) Cleadon Park, South Tyneside
 Campbell, Jon (Grn) Pulborough, W Sus
 Campbell, Jonty (Con) Preston CE, Lancs
 Campbell, Mary E. (Lab) Littletons, Worcs
 Campbell, Neil (Ind) Halsall, West Lancashire
 Campbell, Paul T. (Con) Burtonwood, Warrington
 Campbell, Sheila M. (LD) C Meon Valley, Winchester
 Campbell-Smith, Richard (Lab) Stanground S,
 Peterborough
 Camphor, Ivan A. (LD) Pensby, Wirral
 Campion, Christine A. (LD) Topsham, Exeter
 Campion, Christine A. (LD) Wearside, Devon
 Campion, Mark M. (LD) Longford, Trafford
 Campion, Thorn A. (LD) Monument, Newcastle
 Campion-Smith, Clare (LD) Southmead, Bristol
 Campion-Smith, Ian H. (LD) Avonmouth, Bristol
 Campkin, Steve (Grn) Ashford E, Kent
 Candeland, Brian A. (Grn) Burnage, Manchester
 Candon, Daniel P.J. (Con) Yarmouth Nelson, Norfolk
 Candy, Jan (LD) Felixstowe Coastal, Suffolk
 Candy, Jim (LD) Rame Peninsula, Cornwall
 Candy, Marian O. (LD) Looe E, Cornwall
 Cane, Charlotte K.B. (LD) Burwell, Cambs
 Canessa, Andrew L. (Grn) Old Heath, Colchester
 Canfor-Dumas, Eddy (Grn) Bushey S, Herts
 Canham, Gary (Con) Pitsea SE, Basildon
 Cann, Mark M.R. (Lab) Braunton Rural, Devon
 Cann, Valerie J. (Lab) Chulmleigh, Devon
 Cannan, John (Lab) W St Leonards, Hastings
 Cannell, Craig C. (LD) Downhall, Rochford
 Cannell, Craig C. (LD) Rayleigh N, Essex
 Cannings, Cyril J. (LD) Heene, Worthing
 Cannings, Nigel J. (Con) Tickhill, Doncaster
 Cannon, Peter P. (LD) Shenley Brook End, Milton
 Keynes
 Cannon, Richard S. (Grn) Bishop's Waltham,
 Winchester
 Cannon, Richard S. (Grn) Bishops Waltham, Hants
 Cannon, Tom (Con) Bridge, Maidstone
 Cannon, Tom (Con) Maidstone C, Kent
 Cansdale, Graeme (TUSC) Chirton, North Tyneside
 Cantrill, Andrea L. (Con) Tettenhall Wightwick,
 Wolverhampton
 Canty, Jonathan B. (Con) St John's, Rushmoor
 Cape, Clare M. (LD) Chippenham Pewsham, Wilts
 Capitano, Reiss (Con) Kirkstall, Leeds
 Caplin, Debbie (Con) Leasowe, Wirral
 Capon, Phil (Res) Roche S, Rochford
 Capper, Stephen E. (Lab) Maldon, Essex
 Capucho Paulo, Rodrigo (Grn) Bucklow-St Martins,
 Trafford
 Carberry-Power, Dawn L. (LD) Gorse Hill, Trafford
 Carbin, Trevor W. (LD) Holt, Wilts
 Card, Craig W. (LD) Knellwood, Rushmoor
 Card, Craig W. (LD) Farnborough W, Hants
 Card, David R. (Ind) Stowmarket S, Suffolk
 Card, James (LD) Bocking, Essex
 Card, Leola J. (LD) Empress, Rushmoor
 Carden, Steven (Lab) Manor, Adur
 Cardwell, Christopher (I) Skirbeck, Lincs
 Cardwell, Tom (Lab) Speke-Garston, Liverpool
 Carey, Andrew T. (LD) Shotton, Durham
 Carey, Laura J. (LD) Hutton C, Brentwood
 Carey, Robin F. (Lab) Benhall, Cheltenham
 Carey, Robin F. (Lab) Benhall, Gloucs

Carey, Susan J. (Con) Elham Valley, Kent
 Carey, Tony (LD) Brislington E, Bristol
 Carey-Stuart, Dave (Grn) Silverhill, Hastings
 Carey-Stuart, Dave (Grn) St Helens, E Sus
 Cargill, Dave (Lab) Norton S, Halton
 Cargill, Ellen (Lab) Halton Castle, Halton
 Cargill, Gary P. (Grn) Mersey, Halton
 Cargill, James (LD) Abbeydale, Gloucester
 Carine, John D. (Grn) Page Moss, Knowsley
 Carington, Robert P.F. (Con) Ridgeway W, Bucks
 Carlen, Daniel (Lab) Welwyn, Herts
 Carlen, Daniel J. (Lab) Welwyn W, Welwyn Hatfield
 Carlen, Hilary (Lab) Sherrards, Welwyn Hatfield
 Carley, John M. (Grn) Lanner, Cornwall
 Carleysmith, Stephen W. (Grn) Gaisford, Worthing
 Carleysmith, Stephen W. (Grn) Tarring, W Sus
 Carlin, Christopher M. (Lab) Halton Castle, Halton
 Carlin, Natasha O. (Lab) Blundellsands, Sefton
 Carlisle, Aidan L. (Grn) Marlow, Bucks
 Carlisle, Alfie S. (Con) Heavitree, Exeter
 Carlisle, Alfie S. (Con) Heavitree, Devon
 Carlisle, Ed (Grn) Hunslet, Leeds
 Carlisle, Trisha F. (TUSC) Newington, Hukk
 Carlton-Woods, Stephen P. (Con) Brooklands,
 Manchester
 Carlyle, Charlotte E. (Con) Compton, Plymouth
 Carlyle, Gabriel (Grn) Conquest, Hastings
 Carlyle, Jon (Con) Walkden N, Salford
 Carmichael, David N. (Lab) Towcester, W. Northants
 Carmichael, Kerrie (Lab) Blackheath, Sandwell
 Carnell, Paul A. (Con) Thames, Reading
 Carney, Ryan A. (Con) Boston Castle, Rotherham
 Carole, Morris (Con) Wickford N, Basildon
 Carpenter, Barbara (LD) Andover N, Hants
 Carpenter, Beverley (Grn) Newnham, Cambridge
 Carpenter, Dean A. (Grn) Manor, Stevenage
 Carpenter, Dean A. (Grn) Bedwell, Herts
 Carpenter, Fran (Con) New Milton N, Hants
 Carpenter, Graham P. (Con) Yarmouth N & C,
 Norfolk
 Carpenter, Hope (Grn) Thrapston, N. Northants
 Carpenter, Ken (LD) Battenhall, Worcester
 Carpenter, Ken (LD) St Peter, Worcs
 Carpenter, Malc (HantsInd) Battins, Havant
 Carpenter, Malc (HantsInd) NE Havant, Hants
 Carpenter, Penny (Con) Caister, Norfolk
 Carpenter, Ralph A. (Grn) Melford, Suffolk
 Carpenter, Sue (LD) Rainbow Hill, Worcester
 Carpenter, Sue (LD) Rainbow Hill, Worcs
 Carpenter, Venetia C. (I) Cranbrook, Kent
 Carpenter, Zane C. (WP) Altofts, Wakefield
 Carr, Andy (LD) Newport Pagnell S, Milton Keynes
 Carr, Angela (Lab) Locks Heath, Fareham
 Carr, Ashley (Con) St Thomas, Exeter
 Carr, Barbara C. (LD) Beeston C, Notts
 Carr, Claire E. (Lab) Castle, Hastings
 Carr, Daniel J. (Con) South Blyth, Northumberland
 Carr, Gillian (BIG) Worsborough, Barnsley
 Carr, James W. (Lab) Titchfield Cmn, Fareham
 Carr, Jason S. (Con) Coxhoe, Durham
 Carr, Joanne H. (Lab) Anston, Rotherham
 Carr, Jon-Paul (Con) Irchester, N. Northants
 Carr, Lesley J. (LD) Hardway, Gosport
 Carr, Reuben M. (Con) Alnwick, Northumberland
 Carr, Samuel D. (Con) Evingar, Basingstoke
 Carr, Simon L. (Con) Brighton Hill, Basingstoke
 Carr, Siobhan M. (Lab) Westbrook, Warrington
 Carr, Steve (LD) Bramcote, Notts
 Carraud, Emmanuel M.M. (LD) Petersfield,
 Cambridge
 Carreiro, Assis (Lab) St Margaret's, Suffolk
 Carrigan, Christine N. (Lab) Hazel Grove, Stockport
 Carrington, Dave (Reform) Batley E, Kirklees
 Carrington, Ian D. (Con) Potterhanworth, Lincs

Carrington, Jack P. (Yorks) Manor Castle, Sheffield
Carroll, David J. (Con) Ridgeway E, Bucks
Carroll, Dean S. (Con) Battlefield, Shropshire
Carroll, Jane D. (Lab) Melbourne, Derbys
Carroll, John (Ind) Moorside, West Lancashire
Carroll, Rosemary (Con) Earby, Pendle
Carroll, Steve (Ind) Stamford W, Lincs
Carroll, Sue (Con) Cheadle Hulme N, Stockport
Carroll, Val (Lab) Craven, Bradford
Carroll, Vincent (LD) Orton Waterville, Peterborough
Carruthers, Jane M. (Grn) Stour Valley, Suffolk
Carruthers, Jason C. (Con) Edenthorpe, Doncaster
Carruthers, Kerri E. (Con) Tadley, Basingstoke
Carter, Adam (Con) Chadwell StMary, Thurrock
Carter, Adam J. (LD) Brinsworth, Rotherham
Carter, Alexander S. (LD) Hutton S, Brentwood
Carter, Amanda L. (Con) Calverley, Leeds
Carter, Andrew G. (Grn) Redlynch, Wilts
Carter, Becky (TUSC) Kidsgrove, Staffs
Carter, Charlotte R. (LD) Brinsworth, Rotherham
Carter, Colin (Con) Earby, Pendle
Carter, David J. (Lab) Kingswood, Stroud
Carter, David J. (Lab) Wotton-under-Edge, Gloucs
Carter, Emily E. (Lab) Daventry E, W. Northants
Carter, Emma L. (Grn) Gnossall, Staffs
Carter, Ged (Lab) Flixton, Trafford
Carter, Jane (Lab) Cleadon, South Tyneside
Carter, Jessie K. (Grn) Sudbury, Suffolk
Carter, Martin F. (Lab) Britwell, Slough
Carter, Michelle L. (Lab) Docking, Norfolk
Carter, Mike (Grn) Church, Sefton
Carter, Paul (Con) Maidstone Rural N, Kent
Carter, Paul I. () Sandwich, Kent
Carter, Richard I. (Lab) Bilston N, Wolverhampton
Carter, Robin J. (Con) Windmill, N. Northants
Carter, Simon N. (Con) Church Langley, Harlow
Carter, Simon P. (LD) South Ribble W, Lincs
Carter, Steven J. (Ind) Melton Wolds, Leics
Carter, Sue (Con) Cove, Rushmoor
Carter, Tracey A. (Con) Holbeach, Lincs
Carter, Val (Ind) Thrapston, N. Northants
Carter-Begbie, Angela M. (Ind) Stamford W, Lincs
Cartey, Owen W. (Con) Canvey Island E, Castle Point
Cartey, Owen W. (Con) Canvey Island E, Essex
Carthew, Michael A. (LD) Olton, Solihull
Cartie, Eileen (Lab) Wensleydale, Northumberland
Cartmel, Alwynne A. (Grn) Derby, Sefton
Carton, Scott P. (Con) Sherwood Forest, Notts
Cartwright, Lee P. (VPP) Foggy Furze, Hartlepool
Cartwright, Mary A. (NEP) Horden, Durham
Cartwright, Peter J. (Ind) Tylers Grn, Bucks
Cartwright, Peter W. (VPP) Foggy Furze, Hartlepool
Caruana, Ian (WP) Tendring Rural W, Essex
Carvalho, Daniel (Con) Boultham, Lincoln
Carver, Jim (Con) Nunnery, Worcester
Carver, Jim (Con) Rainbow Hill, Worcs
Case, John (Con) Rainford, St Helens
Case, Trish (Lab) Hatch Warren, Basingstoke
Caseman-Jones, Mike (Lab) Towcester, W. Northants
Casey, Graham P. (Con) Orton Longueville, Peterborough
Casey, Keiran R. (Lab) Upper Gornal, Dudley
Casey, Rory J. (Lab) Hengrove, Bristol
Cash, Jamie (LD) Thetford E, Norfolk
Cash, Ria (Lab) Hucknall S, Notts
Cashman, Carl A. (LD) Prescot N, Knowsley
Cashmore, Roger (LD) Lynemouth, Northumberland
Casley, Nicholas J. (Grn) Peverell, Plymouth
Cass, Phil (LD) Newton, St Helens
Cassidy, Clare (LD) St Mary's, Worcs
Cassidy, Danny (Con) Barnfield, Hyndburn
Cassidy, Kerry L. (Lab) Liskeard C, Cornwall
Cassidy, Norm (Grn) Baguley, Manchester
Cassidy, Samuel J. (Grn) Kensington, Liverpool
Cassidy, Simon D. (Lab) Liskeard S, Cornwall
Cassidy, Tom (Con) Hart, Hartlepool
Caster, Dianne (Lab) Dalton, Rotherham
Castle, Gordon (Con) Alnwick, Northumberland
Castle, Linda S. (LD) Longlevens, Gloucester
Castledine-Dack, Sophie (Con) Dinnington, Rotherham
Castleton, David M. (Grn) Chopwell, Gateshead
Castro, Carlos (Lab) Tilgate, Crawley
Castro, Carlos (Lab) Maidenbower, W Sus
Catchpole, David H. (Ind) Hockley and Ashington, Rochford
Catchpole, Graham (Con) Beccles, Suffolk
Catchpole, Sue (LD) Reepham, Norfolk
Catesby, Ray (L) Croxtheth, Liverpool
Cathcart, Rhys L. (Lab) Radcliffe E, Bury
Cather, Carol R. (Grn) Witney S, W.Oxon
Catley, Andrew J. (Con) Barming, Maidstone
Catlow, Nigel J. (Ind) Great Sankey N, Warrington
Catmur, James R. (LD) St Ives N, Cambs
Catterall, Jane V. (Lab) Hesketh-with-Becconsall, W. Lincs
Cattou, Diana E. (LD) Washingborough, Lincs
Caudle, Jill (LD) Nadder Valley, Wilts
Caulcott, Celia A. (LD) Warlingham, Surrey
Caulfield, Brett R. (Grn) St Chad's, Worcs
Caunce, Paul S. (Lab) Finningley, Doncaster
Caunce, Scott H. (Con) Coppull, Chorley
Caunce, Valerie M. (Con) Coppull, Chorley
Cavanagh, Alison J. (Grn) Flixton, Trafford
Cave, Alice (Lab) Darton W, Barnsley
Cave, Daniel R. (Con) Trowbridge Park, Wilts
Cavill, David C. (LD) Westbury W, Wilts
Cavinder, Stephen (LD) Meriden Tudor, Herts
Cawdrey, David S. (Con) Eccles, Salford
Cawdron, Keith W. (LD) Blundellsands, Sefton
Cawley, Bill (Lab) Churnet Valley, Staffs
Cawrey, Lindsey A. (Con) Washingborough, Lincs
Cawte, Trish (LD) Winslow, Bucks
Cawthorne, Paul B. (Con) Rushmere, Suffolk
Cawthorne, Matthew W.S. (Con) Gade Valley, Three Rivers
Caxton, Martin (LD) Oxted S, Tandridge
Cecil, John (Lab) Corringham, Thurrock
Cenci, Nadia (Con) Chantry, Suffolk
Ceresa, Jenny (Con) Lowestoft S, Suffolk
Cessford, Trevor (Con) Hexham C, Northumberland
Chabrel, Mary (Grn) Oxhey Hall, Three Rivers
Chacko, Jacob (Con) Reddish N, Stockport
Chacko, Sarah J. (Lab) Charlton Park, Cheltenham
Chacksfield, Mary J. (Con) Town Close, Norwich
Chacksfield, Mary J. (Con) Town Close, Norfolk
Chadd, Roz L. (Con) Farnborough N, Hants
Chadderton, Amanda (Lab) Royton S, Oldham
Chadwick, Anne F. (Con) Loddon, Wokingham
Chadwick, Donna M. (LD) North Heywood, Rochdale
Chadwick, Stephen P. (Con) Lymm N, Warrington
Chaffey, Nick (TUSC) Swaythling, Southampton
Chakraborty, Kaushik (Con) Broadheath, Trafford
Chalk, Anne M. (Ind) Shoeburyness, Southend
Chalkin, Daniel N. (Con) Hale Central, Trafford
Chalklin, Dorothy A. (Con) Guildford W, Surrey
Challen, Gloria M. Saltash Essa, Cornwall
Challis, Oliver J. (UKIP) Lostwithiel, Cornwall
Chalmers, David N. (LD) Northam, Devon
Chaloner, Mark (Lab) Shirley, Southampton
Cham, Richard J.T. (LD) Ravensthorpe, Peterborough
Chamberlain, Jason (Lab) Tiverton E, Devon
Chamberlain, Phil (Con) Rosehill, Burnley
Chamberlain, Phillip C. (Grn) Corsham Ladbroke, Wilts
Chamberlain, Ryan D.M. (Lab) St Blazey, Cornwall
Chamberlin, Danielle F.E. (Grn) Pallion, Sunderland
Chambers, Abigail L. (Lab) St Anne's, Colchester
Chambers, Abigail L. (Lab) Parsons Heath, Essex
Chambers, Alastair (Con) Matson, Gloucester
Chambers, Alastair (Con) Coney Hill, Gloucs
Chambers, Carl (Ind) Brimington, Derbys
Chambers, Chris (Con) Gipping Valley, Suffolk
Chambers, David I.R. (Con) Tenbury, Worcs
Chambers, Ian M. (Con) Wednesbury S, Sandwell
Chambers, James H. (Con) Bookham S, Mole Valley
Chambers, Michael W. (LD) Pickering, Hukk
Chambers, Mick (Yorks) StHelens, Barnsley
Chambers, Roisin I. (Grn) Stafford C, Staffs
Chambers, Sarah J. (Con) Bookham N, Mole Valley
Chambers, Stephanie L. (Con) Quedgeley Fieldcourt, Gloucester
Chambers-Dubus, Tree (Lab) Moreland, Gloucester
Champion, Barry (Con) Market Harbourough E, Leics
Champion, Gary C. (Grn) Sewell, Norwich
Champion, Mary (Con) Royal Wootton Bassett N, Wilts
Champion, May (LD) Gossops Grn, Crawley
Champken-Woods, Nigel G. (Con) Thame, Oxon
Champton-Walker, Denis (Grn) Victoria, Southend
Chan, Guan Khai (Grn) Aldridge C, Walsall
Chance, Debbie (Lab) Redditch N, Worcs
Chance, Greg (Lab) Central, Redditch
Chance, Gregoy P. (Lab) Malvern Chase, Worcs
Chandler, Chester R. (LD) Hershram Village, Elmbridge
Chandler, Chester R. (LD) Hershram, Surrey
Chandler, David (Ind) Mildenhall, Suffolk
Chandler, Michael (LD) Lee Chapel N, Basildon
Chandler, Michael (LD) Basildon Laindon Park, Essex
Chandler, Paul H. (Grn) South Park, Reigate
Chandler, Paul H. (Grn) Reigate, Surrey
Chandler, Peter J. (LD) Ashurst, West Lancashire
Chandler, Peter J. (LD) Skelmersdale W, Lincs
Chandler, Sue (Con) Sandwich, Kent
Chandler-Jones, Richard L. (LD) Clayton W, Chorley
Chandra, Deesha (Grn) Moor Park, Three Rivers
Chandran, Gautam D. (LD) Didcot E, Oxon
Channon, Christine (Con) Budleigh Salterton Coastal, Devon
Channon, Peter (Con) Hayle W, Cornwall
Chantkowski, Michal (Grn) Washington E, Sunderland
Chantler, Alan E. (Con) Braunston, W. Northants
Chapanionek, Katherine A.M. (Grn) Hackleton, W. Northants
Chapelard, Ben (LD) St James', Tunbridge Wells
Chaplain, Julie E. (Lab) West Bridgford W, Notts
Chaplow, Jean K. (Lab) Deerness, Durham
Chapman, Alexander D. (Lab) Newport Pagnell S, Milton Keynes
Chapman, Bev (MF) Mexborough, Doncaster
Chapman, Charles (Ind) Ryde Monktonmead, Isle Of Wight
Chapman, Christine A. (Lab) Keighley C, Bradford
Chapman, Dorothy (Con) Little Hulton, Salford
Chapman, Ghazala (Con) Appleton, Warrington
Chapman, Greg (Con) Chorley N, Chorley
Chapman, Ian E. (Lab) Shilbottle, Northumberland
Chapman, Ian P. (Grn) Old Catton, Norfolk
Chapman, Ian R. (LD) Thingoe N, Suffolk
Chapman, Jill (Grn) Polesworth, Warks
Chapman, John W. (Con) Nether Edge, Sheffield
Chapman, Laurence J. (Lab) St Mary's, Castle Point
Chapman, Laurence J. (Lab) South Benfleet, Essex
Chapman, Lee M.J. (Ref) Brownhills, Walsall
Chapman, Leo J. (Lab) Baldock E, N. Herts
Chapman, Leo J. (Lab) Baldock, Herts

Chapman, Marcus A.R. (Lab) Broadwater, Tunbridge Wells

Chapman, Natasha S. (LD) Park, Lincoln

Chapman, Natasha S. (LD) Park, Lincs

Chapman, Nick (Con) Glenfields, Leics

Chapman, Nicola M. (Grn) Peartree, Welwyn Hatfield

Chapman, Nigel C. (Lab) Headington Hill, Oxford

Chapman, Paul J. (Con) Hindley Green, Wigan

Chapman, Ray (Lab) Holbrook, W Sus

Chapman, Sam (Con) Clayton E, Chorley

Chapman, Sam (Con) Clayton, Lancs

Chapman, Sam P. (LD) Coxford, Southampton

Chapman, Sarah J. (Lab) Ware S, Herts

Chapman, Scott (Con) Friar Park, Sandwell

Chapman, Simon J. (Lab) Humbleyard, Norfolk

Chapman, Sophie (Lab) Headland, Hartlepool

Chapman, Stephen J. (LD) Birchwood, Lincoln

Chapman, Stephen J. (LD) Potterhanworth, Lincs

Chapman, Thomas A. (Con) Redbourn, St Albans

Chappell, Leanda (Ind) Woodhouse Cl, Durham

Chappell-Tay, Karen L. (Con) Boughton Monchelsea, Maidstone

Chapple, Bill (Con) Aston Clinton, Bucks

Chapple, Sue (Con) Aylesbury SE, Bucks

Charatan, Julian G.J. (Lab) Southgate, Crawley

Chard, Nick (Con) Sevenoaks W, Kent

Charles, Elizabeth C.S.L. (LD) Warminster W, Wilts

Charles, John (Con) Felpham, W Sus

Charles, Josh (LD) Wylve Valley, Wilts

Charles, Roger A. (TUSC) Chells, Stevenage

Charles, Roger A. (TUSC) Chells, Herts

Charles-Jones, Anna M. Heald Green, Stockport

Charleston, Samuel A.G. (LD) Salisbury St Paul's, Wilts

Charlesworth, Glenda (LD) Clayton W, Chorley

Charlesworth, Michael H. (LD) E Wigston, Leics

Charlton, Alison J. (LD) Town, Gosport

Charlton, Daniel M. (Free) Hazlemere, Bucks

Charlton, Jack L. (Con) Chester-le-Street S, Durham

Charlton, Joyce (DerInd) Tanfield, Durham

Charlton, Nova L. (Lab) Thatto Heath, St Helens

Charlton, William F.D. (LD) Alverstoke, Gosport

Charlton-Laine, Rochelle (Lab) Deneside, Durham

Charmley, Steve (Con) Whittington, Shropshire

Charnock, David J.C. (Con) Lewes, E Sus

Charters, James J. (LD) Hartsholme, Lincoln

Charters, James J. (LD) Hartsholme, Lincs

Chase, Lee M. (LD) Admirals, Rugby

Chase, Lee M. (LD) Admirals, Warks

Chasiya, Moreblessing (Lab) Cedar Hall, Castle Point

Chaudhary, Saeed (Lab) Daneshouse, Burnley

Chaudhary, Samar A. (Lab) Pyrford, Woking

Chaudhry, Maqsood A. (Con) Castle, W. Northants

Chaudhry, Qaser (Con) Chesham, Bucks

Chauhan, Pinder (Con) East Hunsbury, W. Northants

Chauhan, Suresh (Lab) Blaby, Leics

Chauhan, Zahid (Lab) Alexandra, Oldham

Chauly, Bernard S. (LD) East Depwade, Norfolk

Chaverra Valencia, Andrea (Grn) Alexandra, Oldham

Chaves-Sanderson, Richard (TUSC) Armley, Leeds

Cheese, George H. (Lab) Aldbourne, Wilts

Cheeseman, Steven M. (Grn) Allington, Maidstone

Cheesman, Steven M. (Grn) Maidstone Rural S, Kent

Cheetham, Anne C. (Con) Rossendale S, Lancs

Cheetham, Clive J. (Lab) Sandown N, Isle Of Wight

Cheetham, David M. (Lab) Dronfield W, Derbys

Cheggyn, Peter J. (LD) Hardway, Hants

Chehal, Dhesh (SDP) Leamington Brunswick, Warks

Chekini, Samir (Lab) Sherborne St John, Basingstoke

Chenery of Horsbrugh, Michael J.B. (Con) Docking, Norfolk

Cheney, Craig (Lab) Hillfields, Bristol

Cheng, Vikkie (Con) Freemantle, Southampton

Chequer, Kelly (Lab) Southwick, Sunderland

Cherney-Craw, Monika E. (Lab) Roebuck, Stevenage

Cherrington, Bill (Ref) Princes End, Sandwell

Cherry, Mark D. (Lab) Banbury Ruscote, Cherwell

Cherry, Mark D. (Lab) Banbury Ruscote, Oxon

Cherry, Richard J. (LD) Burgess Hill E, W Sus

Cherry, Russell P. (ThInd) Chadwell StMary, Thurrock

Cheshire, Peter A. (Ref) Earl Shilton, Leics

Chessell, Veronica (LD) Conquest, Hastings

Chester, Laurence S. (Lab) Verulam, St Albans

Chesterman, Alan (Lab) Howlands, Welwyn Hatfield

Chesterman, Alan (Lab) Handside, Herts

Chesterman, Lynn A. (Lab) Welwyn Garden City S, Herts

Chesterton, Richard J. (Con) Tiverton W, Devon

Chetnik, Zbigniew (LD) Woodford, W. Northants

Chetter, Arlie (Lab) Bridgnorth E, Shropshire

Cheverest, Simon J. (Lab) Southlands, Adur

Chevins, Geoff (Ind) Market Drayton E, Shropshire

Cheyne, Liliash R.H. (Grn) Littlehampton Town, W Sus

Chhokar, Santokh S. (Con) Denham, Bucks

Chidler, Emma (Lab) Castle Bromwich, Solihull

Chigwangwa, Joshua (Lab) Panshanger, Welwyn Hatfield

Chikoto, Taffy (Lab) Thrapston, N. Northants

Chikwere, Daphne N. (Lab) Avonmouth, Bristol

Child, Christine J. (WEP) Chalfont St Giles, Bucks

Childs, Jan (Con) Bayston Hill, Shropshire

Childs, John R. (LD) Brampton , Cambs

Chilton, Carol D. (LD) University, Norwich

Chilton, John M. (Grn) Bede, South Tyneside

Chilver, John R. (Con) Winslow, Bucks

Chilvers, Jonathan D. (Grn) Leamington Brunswick, Warks

Chilvers, Karen L. (LD) Brentwood W, Brentwood

China, Amber E. (Lab) West Wycombe, Bucks

Chinchen, Lewis R. (Con) Stocksbridge, Sheffield

Chinchen, Sara L. (Con) Dore, Sheffield

Chinthala, Anand R. (Con) Urmston, Trafford

Chipp, Lynette (Grn) Balby S, Doncaster

Chipulina, Theresa L. (Lab) Row Heath, Suffolk

Chirisa, Lorraine (Lab) Sixfields, W. Northants

Chisholm, Alistair S. (Lab) Ouseburn, Newcastle

Chisholm, Colin (Con) Stroud Uplands, Stroud

Chisholm, Sally J. (LD) Latchford W, Warrington

Chisnall, Ian L. (LD) Boothstow, Salford

Chittenden, Ian S. (LD) Maidstone NE, Kent

Chivall, Peter (LD) North, Peterborough

Cho, Timothy (Con) Denton S, Tameside

Chohan, Azhar I. (Lab) Iver, Bucks

Choi, Jack (Con) Carholme, Lincs

Chol, Jack (Con) Carholme, Lincoln

Chopak, Nicky (LD) Poundstock, Cornwall

Chopra, Vijay (LD) Bevois, Southampton

Chorley, Peter L. (Con) Rosedale , Broxbourne

Chotai, Perry (LD) Oxted, Surrey

Choudary, Ifty (Con) Abington, W. Northants

Choudary, Naz (Lab) Talavera, W. Northants

Choudhary, Charles (Con) Aldershot N, Hants

Choudhry, Aqila (LD) Cross Gables, Leeds

Choudhury, Fahim A. (Con) Rusholme, Manchester

Choudhury, Ibsha A. (Lab) Castle, Worthing

Choudhury, Ibsha A. (Lab) Cissbury, W Sus

Choudhury, Maz (LD) Lockleaze, Bristol

Chowdary, Saiful (Con) Belle Vue, Shropshire

Chowdhary, Waseem A. (LD) Burnley NE, Lancs

Chowdhury, Forhad (Lab) Chells, Stevenage

Chowdhury, Henna (Lab) Tarring, W Sus

Chowdhury, Imran A. (Con) Sixfields, W. Northants

Chowdhury, Mitu (Con) Fant, Maidstone

Chowdhury, Yahya (LD) Charles Dickens, Portsmouth

Chowdry, Mubarak A. (LD) Warwick W, Warks

Christensen, Anders C. (LD) Aylesbury NW, Bucks

Christie, Jamie (LD) Burntwood N, Staffs

Christie, Malcolm S. (AGS) Roundhay, Leeds

Christmas, Sam (LD) NE, Barnsley

Christodoulou, Glenn A. (LD) North Town, Rushmoor

Christodoulou, Andreas (Grn) Spondon, Derby

Christopher, Jason (Lab) Baffins, Portsmouth

Chrystie, Graham G. (LD) Pyrford, Woking

Chubb, Iain (Con) Whimple, Devon

Chudley-Evans, Tom (Grn) Brislington W, Bristol

Church, Andrew S.C. (Lab) Caverswall, Staffs

Church, Bob (Con) Loughton St John's, Epping Forest

Church, Chris (LD) Marsden, Pendle

Church, James V. (Lab) Bentley, Doncaster

Church, Pauline E. (Con) Wilton, Wiltshire

Churchman, Vanessa (Con) Haylands, Isle Of Wight

Churm, Marina A. (Grn) Underdale, Shropshire

Chuter, Wayne R. (Lab) Valley, Tandridge

Ciotkowski, Michael A. (Con) Charlestown, Manchester

Clacher, Scott (Ind) Tuffley, Gloucester

Clacher, Scott (Ind) Grange, Gloucs

Clack, Helyn (Con) Dorking Rural, Surrey

Claire, Adina (Grn) Hitchwood, N.Herts

Clamp, David R. (LD) Bradley, Pendle

Clancy, Becky (L) Riverside, Liverpool

Clancy, Stuart M. (Con) Taverham, Norfolk

Clandon, George E. (OWL) Burscough W, W.Lancs

Clapcote, Steve (Lab) Wetherby, Leeds

Clapham, Ruth E. (Lab) Ockendon, Thurrock

Clapp, Robin V. (TUSC) Filwood, Bristol

Clapper, Caroline S. (Con) Watling, Herts

Clapperton, Fiona M.D. (Grn) Shoeburyness, Southend

Clarance, Chris (Con) Ipplepen, Devon

Clare, Barbara J. (TUSC) Bandle Hill, Stevenage

Clare, Barbara J. (TUSC) Hitchin S, Herts

Clare, Bryan D. (TUSC) Roebuck, Stevenage

Clare, Bryan D. (TUSC) Ware N, Herts

Clare, Dominique (Grn) Eccleston, Chorley

Clare, John (Grn) Croston, Chorley

Clare, John (Grn) Chorley Rural W, Lancs

Clare, John D. (Lab) Aycliffe N, Durham

Claridge, Richard D. (Lab) Lightwater, Surrey

Clark, Alex (Con) Verulam, St Albans

Clark, Amanda J. (LD) East Grinstead S, W Sus

Clark, Ann (Lab) Leatherhead S, Mole Valley

Clark, Ann (Lab) Leatherhead, Surrey

Clark, Barbara A> (LD) All Saints, Cheltenham

Clark, Brian E. (LD) Maidstone S, Kent

Clark, Callum F. (LD) Derby, West Lancashire

Clark, Callum F. (LD) Skelmersdale C, Lancs

Clark, Charles A. (Ind) Bexhill E, E Sus

Clark, Christine A. (Grn) Mossley, Tameside

Clark, Christopher (Grn) Holbeach Rural, Lincs

Clark, Daisy E. (LD) Ivinghoe, Bucks

Clark, Dave (Ind) Great Sankey N, Warrington

Clark, Ernie (Ind) Hilperton, Wilts

Clark, Gill (Con) Wheathampstead, St Albans

Clark, James D. (LD) Wetherby, Leeds

Clark, Jane (LD) Heathfield, E Sus

Clark, Jane E. (Grn) Quarry, Oxford

Clark, Jodie L. (Con) Wivenhoe, Colchester

Clark, Jodie L. (Con) Wivenhoe St Andrew, Essex

Clark, Jos (LD) Brislington W, Bristol

Clark, Laura N. (LD) Burstead, Basildon

Clark, Laura N. (LD) Billericay, Essex

Clark, Maggi (Lab) Keppel, Rotherham

Clark, Mark W. (LD) New Milton N , Hants

Clark, Martin J. (Grn) Thames Ditton, Elmbridge

Clark, Matthew D.H. (LD) Castlefields, Shropshire

Clark, Merche (LD) Clifton Down, Bristol

Clark, Mia (Grn) Oxley, Wolverhampton

Clark, Mick (FBM) Cissbury, W Sus

Clark, Paul (LD) Hitchin Highbury, N.Herts
 Clark, Paul (LD) Hitchin S, Herts
 Clark, Paul H. (IndNet) Stock, Essex
 Clark, Paul L. (CO) Billing, W. Northants
 Clark, Paul R. (Grn) St Agnes, Cornwall
 Clark, Peter A.R. (Lab) Swindon Village, Cheltenham
 Clark, Peter D. (Lab) North Carr, Hukk
 Clark, Rebecca J. (LD) South Waterside, Hants
 Clark, Richard J. (Ind) Padstow, Cornwall
 Clark, Rory J. (LD) Arbury, Cambridge
 Clark, Ruth (LD) Gade Valley, Three Rivers
 Clark, Stuart J. (LD) East, Peterborough
 Clark, Terry (Lab) Amble, Northumberland
 Clark, Tony (Grn) Royal Wootton Bassett N, Wilts
 Clark, Ullakar V. (Con) Emmbrook, Wokingham
 Clarke, Amanda M. (Lab) Aston, Rotherham
 Clarke, Andrew P.J. (Con) Norden, Basingstoke
 Clarke, Anne M. (Lab) New Mills, Derbys
 Clarke, Anne M. (Lab) Eckington, Derbys
 Clarke, Ben (Lab) Stonydelph, Tamworth
 Clarke, Bob (Con) Boothstown, Salford
 Clarke, Cameron S.A. (Con) Lloyds, N. Northants
 Clarke, Catherine B. (TUSC) Freemantle, Southampton
 Clarke, Daniel D. (Con) Beechwood, Halton
 Clarke, Daniel J. (LD) Lamesley, Gateshead
 Clarke, Danny (Grn) Pyrford, Woking
 Clarke, David J. (Grn) St Mark's, Cheltenham
 Clarke, Derek (LD) Hazlemere, Bucks
 Clarke, Eleanor E. (Lab) Harpenden E, St Albans
 Clarke, Gary A. (Lab) Lake N, Isle Of Wight
 Clarke, Ged (Con) Carlton W, Notts
 Clarke, Harry E.J. (Lab) Dereham S, Norfolk
 Clarke, Helen (Lab) North Manor, Bury
 Clarke, James A. (LD) Beacon, Worcs
 Clarke, Jeffrey S. (Con) St Nicolas, Nuneaton
 Clarke, Jeffrey S. (Con) Nuneaton E, Warks
 Clarke, Joan (Con) Wyke, Bradford
 Clarke, Joanne (LD) Purton, Wilts
 Clarke, Jonathan N. (Con) Bingham W, Notts
 Clarke, Judy (Res) Aylesbury W, Bucks
 Clarke, Kev (Lab) Boultham, Lincs
 Clarke, Lesley M. (Con) Abbey, Bucks
 Clarke, Lynn S. (Lab) Windle, St Helens
 Clarke, Malcolm (Lab) Delves Lane, Durham
 Clarke, Martin (Con) Wishing Tree, Hastings
 Clarke, Michael P. (Lab) Ponteland W, Northumberland
 Clarke, Mike (Con) Hartsholme, Lincs
 Clarke, Natasha K. (Grn) Knowle, Bristol
 Clarke, Nicola F. (Con) St Giles, Lincs
 Clarke, Patrick J. (Con) Fringford, Cherwell
 Clarke, Peter W. (Con) Craven, Bradford
 Clarke, Rob (Ref) Cotham, Bristol
 Clarke, Rob (Grn) Blaby, Leics
 Clarke, Ryan J. (Ind) Melksham E, Wilts
 Clarke, Stephen T. (Con) Fleetwood W, Lancs
 Clarke, Steve (Con) Hackleton, W. Northants
 Clarke, Sue (Con) C St Leonards, Hastings
 Clarke, Tania J. (Con) Halton View, Halton
 Clarke, Ted (Lab) Bayston Hill, Shropshire
 Clarke, Tony (UKIP) Castle, Sunderland
 Clarke, Trevor (Grn) St Peter's, Tameside
 Clarke, Uroy D. (LD) Broughton, Milton Keynes
 Clarke, William J. (Lab) Arnold S, Notts
 Clarke-Taylor, Karen (LD) Oxhey, Watford
 Clarkson, David (Con) Hartsholme, Lincoln
 Clarkson, Jack (Ind) Stocksbridge, Sheffield
 Clarkson, Mary R. (Lab) Marston, Oxford
 Clasper, Luke T. (Grn) Stourport-on-Severn, Worcs
 Classick, Sarah (LD) Hengrove, Bristol
 Claxton, Simon (SUDS) Horncastle, Lincs
 Clayden, Jonathan (LD) Hitchin Bearton, N.Herts
 Clayden, Mike (Con) Littlehampton E, W Sus
 Clayton, Ben (Lab) Manor House, Hartlepool
 Clayton, Brandon F. (Con) Redditch N, Worcs
 Clayton, Daniel (Grn) Chadderton N, Oldham
 Clayton, David E. (Con) Roman Ridge, Doncaster
 Clayton, Josh (Lab) Quorn, Leics
 Clayton, Julie P. (Lab) Rossmere, Hartlepool
 Clayton, Marjorie (LD) Orrell, Wigan
 Clayton, Peter J. (UKIP) Castle, Tamworth
 Clayton, Sarah J. (Grn) Ewell Court, Surrey
 Clayton, Shirley D. (Con) Beighton, Sheffield
 Clear, Angela (LD) Southwick, Winchester
 Cleary, James J. (Grn) Rawmarsh W, Rotherham
 Cleary, Owen T. (Con) Warndon, Worcester
 Cleary, Owen T. (Con) St John, Worcs
 Cleary, Spencer (HantsInd) Hatch Warren, Basingstoke
 Cleary, Spencer (HantsInd) Basingstoke S W, Hants
 Cleary, Tanya V. (Grn) Sitwell, Rotherham
 Cleasby, Kymee (LD) Marlborough E, Wilts
 Cleasby, Rodney I. (LD) Aldbourne, Wilts
 Cleator, Maureen (Lab) Shepway S, Maidstone
 Cleaver, Gary F. (Ind) Matson, Gloucester
 Cleaver, Gary F. (Ind) Tuffley, Gloucs
 Cleaver, Neil A. (LD) Hailsham New Town, E Sus
 Cleaver, Richard J. (Ind) Stamford W, Lincs
 Clee, Isa (Grn) Painswick, Stroud
 Cleet, Roger T. (Ind) Heysham, Lancs
 Cleeter, Eloise F. (Lab) New Milton, Hants
 Clegg, Anne (Con) Derby, Sefton
 Clegg, Brendan (Lab) Crowborough S, E Sus
 Clegg, David (Lab) Haydon and Hadrian, Northumberland
 Clegg, David (LD) Vivary Bridge, Pendle
 Clegg, Kate (LD) Littleborough Lakeside, Rochdale
 Clegg, Paul M. (Lab) Salisbury St Paul's, Wilts
 Clein, Jez (LD) County, Liverpool
 Clein, Pam (LD) Croxteth, Liverpool
 Clein, Richard (LD) Cressington, Liverpool
 Clelland, Brenda L. (Lab) Dunston, Gateshead
 Clemens, Brian P. (Ind) Land's End, Cornwall
 Clements, Brad (LD) Kesgrave, Suffolk
 Clements, Jane L. (Lab) Bicester S, Cherwell
 Clements, Jane L. (Lab) Otmoor, Oxon
 Clements, Jodi (Lab) Rishton, Hyndburn
 Clements, Kimberley V. (Lab) Castle Hill, Ipswich
 Clements, Kimberley V. (Lab) Melford, Suffolk
 Clements, Robin B. (Lab) Westway, Tandridge
 Clements, Robin B. (Lab) Caterham Hill, Surrey
 Clements, Tina A. (Con) Watling N, Staffs
 Clements, Yvonne B. (Con) Elmdon, Solihull
 Clempson, Alf (Con) Poulton-le-Fylde, Lancs
 Clery, Daniel P. (Grn) Carlford, Suffolk
 Clevely, Alice E. (Grn) Henbury, Bristol
 Clewer, Richard J. (Con) Downton, Wilts
 Clewer, Zoe D. (Con) Redlynch, Wilts
 Clewlow, Stuart A. (Ind) Buckshaw, Chorley
 Cliff, Helen L. (Lab) Belvoir, Leics
 Cliff, Pauline A. (LD) Brooklands, Trafford
 Clifford, Darren K. (Ind) Morecambe C, Lancs
 Clifford, Daryl M. (TUSC) Freshney, N.E. Lincs
 Clifford, David E. (Con) Manor Park, Rushmoor
 Clifford, Mark E. (Lab) Clayton W, Chorley
 Clifford, Mark E. (Lab) Clayton, Lancs
 Clifford-Jackson, Vivienne H. (LD) Forehoe, Norfolk
 Clifton, John H. (Grn) Berechurch, Colchester
 Clifton, Richard L. (Con) Central, Bristol
 Clifton-Melhuish, Alex (LD) Bitterne, Southampton
 Clinkscales, Jim (LD) St Laurence, Southend
 Clinton, James R. (Con) Pedmore, Dudley
 Clinton, Rob (Con) Quarry Bank, Dudley
 Clist, Simon J. (LD) Willand, Devon
 Clive, Vincent P. (Her) Duston E, W. Northants
 Cloake, Michael (Con) Worthing Pier, W Sus
 Cloke, Jon (Con) Brentwood N, Essex
 Cloke, Judy (Con) Bungay, Suffolk
 Clough, Christopher H. (Con) Shipley, Bradford
 Clough, Emma L. (Lab) Heneage, N.E. Lincs
 Clough, Keenan R (SDP) Central, Liverpool
 Clough, Lily (Lab) Upton, Wirral
 Clough, Patricia J. (Lab) Barnborough, Derbys
 Clouston, Euan (Lab) Barnoldswick, Pendle
 Clowes-Pritchard, Thomas J. (Con) St John's, Tunbridge Wells
 Clubley, Louise E. (Con) Fareham N, Fareham
 Clubley, Maggie (Con) Towcester, W. Northants
 Clune, Declan P. (TUSC) Sholing, Southampton
 Clurow, Helen E. (Free) Southwell, Notts
 Cluskey, Linda (Lab) St Oswald, Sefton
 Clutterbuck, Rachel H. (Ref) Malvern Trinity, Worcs
 Clutterbuck, Susan (Grn) Frinton, Essex
 Clyde, Karen (Free) Winnersh, Wokingham
 Coad, Graham (Ind) Hayle W, Cornwall
 Coan, Adrian J. (Con) North Middleton, Rochdale
 Coates, Dorothy (Lab) Dearne S, Barnsley
 Coates, Gill (Res) Hinchley Wood, Elmbridge
 Coates, Patrick (Lab) Fant, Maidstone
 Coates, Patrick (Lab) Maidstone C, Kent
 Coates, Richard J. (Lab) High Street, Maidstone
 Coates, Richard J. (LD) Maidstone Rural W, Kent
 Coates-Madden, Eddie (Lab) Keppel, Rotherham
 Coats, Mick (Grn) Spotland, Rochdale
 Cobb, Alexander S. (Con) Totteridge, Bucks
 Cobb, Dawn L. (Con) Denton NE, Tameside
 Cobb, Ellen H. (Lab) Amblecote, Dudley
 Cobbold, Barbara G. (Con) Broadwater, Tunbridge Wells
 Cobbold, Richard J. (Grn) Sevenoaks W, Kent
 Cobby, Gemma L. (Lab) Town, Doncaster
 Cobden, Andrew (The) Wooburns, Bucks
 Coburn, Selena (Con) Hook, Hart
 Cochran, Daniel (Yorks) Wakefield S, Wakefield
 Cochran, Russ (Con) Northbrook, Worthing
 Cochrane, Andy (LD) Morpeth Kirkhill, Northumberland
 Cochrane, Ivan (Ind) Shotton, Durham
 Cockarill, Graham J. (LD) Yateley E, Hart
 Cockayne, Trish (Grn) Lymm S, Warrington
 Cockburn-Price, David (Con) Boulsworth, Pendle
 Cockburn-Price, Sarah E. (Con) Boulsworth, Pendle
 Cockell, Philip J. (Lab) Thedwaste S, Suffolk
 Cocker, Keith M. (Grn) Horwich NE, Bolton
 Cocker, Warren S. (Grn) Western Springs, Cannock Chase
 Cocker, Warren S. (Grn) Etching Hill, Staffs
 Cockersole, Andrew F. (LD) Park Wood, Maidstone
 Cockfield, David R. (Lab) Shenley Brook End, Milton Keynes
 Cocking, Lewis C. (Con) Wormley, Broxbourne
 Cocking, Lewis C. (Con) Hoddesdon N, Herts
 Cockle-Hearne, Samuel A.J. (Lab) Dorking N, Mole Valley
 Cockle-Hearne, Samuel A.J. (Lab) Dorking Hills, Surrey
 Cockroft, Alix R. (Grn) Hoylake, Wirral
 Cocks, Wendy A. (Lab) West Heywood, Rochdale
 Codling, David (Grn) Hough Green, Halton
 Codling, John R. (Con) Wallasey, Wirral
 Cody, Cate (Grn) Tewkesbury, Gloucs
 Coe, Colin C. (Grn) Cottenham, Cambs
 Coe, Kathy (Lab) Lichfield City N, Staffs
 Coen, David (Con) Virginia Water, Runcymede
 Coen, Stephen A. (Lab) Blackfriars, Salford
 Coffre, Laurent E.Y. (Grn) Alton Rural, Hants
 Coggins, Geraldine A. (LD) Donnington, Oxford
 Coggins, Geraldine P. (Grn) Altrincham, Trafford
 Coggins, Peter C. (LD) Rose Hill, Oxford
 Coggles, Jennifer A. (LD) Retford E, Notts
 Coghill, Peter H. (Lab) Halesworth, Suffolk

Coghlan, Chris (LD) Dorking N, Mole Valley
Cogman, Kendra (Lab) Hingham, Norfolk
Cohen, Clive (Lab) Ivinghoe, Bucks
Cohen, Edward D. (Grn) Littletons, Worcs
Cohen, Elayna B. (Con) Roundhay, Leeds
Cohen, Howard (LD) Greenhead, Kirklees
Cohen, Katie L. (WEP) Chalkwell, Southend
Cohen, Linda (LD) Wotton-under-Edge, Gloucs
Cohen, Sarah J. (Grn) Harvington, Worcs
Colbourne, Andrea A.J. (Con) Hyde Godley, Thameside
Colclough, Adam W. (Grn) Kidsgrove, Staffs
Cole, Amirah M. (Lab) Ashley, Bristol
Cole, Andrew J. (Con) Aylesbury W, Bucks
Cole, Benjamin T. (LD) East Park, Wolverhampton
Cole, David M. (LD) Carterton S& W, Oxon
Cole, Dick (MK) St Dennis, Cornwall
Cole, Fiona L. (Con) Hackleton, W. Northants
Cole, Jen (Lab) Matson, Gloucester
Cole, Judith E. (Lab) Andover W, Hants
Cole, Mark C. (LD) Church, Reading
Cole, Maryna (Con) Culverden, Tunbridge Wells
Cole, Penny (Con) Dartford E, Kent
Cole, Perry (Con) Swanley, Kent
Cole, Phil (Lab) Edlington, Doncaster
Cole, Steven P. (Ind) Thundersley, Essex
Coley, Neil (Lab) Pakefield, Suffolk
Colegate, Peter (Grn) Kington, Wilts
Colella, Steven R. (Ind) Clent Hills, Worcs
Coleman, Andy (Lab) Desborough, N. Northants
Coleman, Christopher F. (LD) Tewkesbury E, Gloucs
Coleman, David (Con) St Mary's, Oxford
Coleman, Jack C.M. (Lab) Three Fields, Essex
Coleman, Susan A. (Con) Radbrook, Shropshire
Coleman-Taylor, Ruth (LD) Park, Calderdale
Coleridge, Ruth (Lab) Lancaster C, Lancs
Coles, Andrew S. (Lab) Witney C, W.Oxon
Coles, Andrew S. (Lab) Witney S& C, Oxon
Coles, Andy (Con) Fletton & Woodston, Peterborough
Coles, Nikki (Lab) Fratton, Portsmouth
Coles, Will (LD) Bayston Hill, Shropshire
Collett, Adrian P. (LD) Yateley E, Hants
Collett, James T. (TUSC) Barton, Gloucester
Colley, Peter L. (UKIP) Longmeadow, Stevenage
Colley, Peter L. (UKIP) Broadwater, Herts
Colley, Rich (UKIP) Upper Gornal, Dudley
Collier, Chris (Lab) Peacehaven, E Sus
Collier, Inez L. (Lab) Epping Hemnall, Epping Forest
Collier, Inez L. (Lab) Buckhurst Hill, Essex
Collinao Pizarro, Antonio (Ind) Tylers Grn, Bucks
Collinge, Adam J.H. (Grn) Oxley, Wolverhampton
Collinge, Lizzi (Lab) Lancaster E, Lancs
Collinge, Martin J. (Grn) S Middleton, Rochdale
Collingham, Zachary A. (Con) Thurcroft, Rotherham
Collingwood, Alex (Con) Marlow, Bucks
Collins, Alexa A. (Lab) Farnham Cm, Bucks
Collins, Alpha B. (Lab) Watling, Herts
Collins, Bill (TUSC) Newport W, Isle Of Wight
Collins, Chris (LD) St Michael's, Liverpool
Collins, Dan (Con) Plympton Chaddlewood, Plymouth
Collins, David W. (Grn) Meols, Sefton
Collins, Dean (Lab) Brimington, Derbys
Collins, Gary A. (Con) The Homesteads, Thurrock
Collins, Joanna W. (Grn) Chapel, Derbys
Collins, Judith M. (Con) Haydock, St Helens
Collins, Linda M. (ForBrit) Haydock, St Helens
Collins, Marie F. (Lab) Chalfont St Giles, Bucks
Collins, Michelle L. (Lab) South Elmsall, Wakefield
Collins, Mike (Con) Aston Clinton, Bucks
Collins, Mike (LD) Benhall, Cheltenham
Collins, Patricia A. (Con) Swinton Rockingham, Rotherham
Collins, Peter (Grn) Boldon Colliery, South Tyneside
Collins, Peter (Ind) Fylde E, Lancs
Collins, Rebbekah (Con) Brockmoor, Dudley
Collins, Richard A. (LD) St Luke's, Southend
Collins, Ross L. (Lab) Fernhill, Rushmoor
Collins, Sam (Con) St Neots E, Cambs
Collins, Sam (Grn) Sheppey, Kent
Collins, Simon (ForBrit) Little Lever, Bolton
Collins, Simon (Ind) Matson, Gloucester
Collins, Simon (Ind) Barton, Gloucs
Collins, Stacey (Grn) East, Peterborough
Collins, Tina A. (CCH) Crookham W, Hart
Collins, Tom (Con) Baffins, Portsmouth
Collinson, Alison J. (LD) Boothferry, Hukk
Collinson, Helen L. (Grn) Leasowe, Wirral
Collins-Staig, Shona M. (Lab) The Wooburns, Bucks
Collis, Alex (Lab) King's Hedges, Cambridge
Collis, Daniel (Con) Romsey, Cambridge
Collis, Daniel (Con) Romsey, Cambs
Collis, David (Lab) Gayton, Norfolk
Collishaw, Evelyn J. (Con) Sewell, Norwich
Collishaw, Evelyn J. (Con) Sewell, Norfolk
Collor, Nigel J. (Con) Dover Town, Kent
Collyer, Adam C. (Ref) Daventry W, W. Northants
Colman, Ed (Con) Swaffham, Norfolk
Colman, Martin (Grn) Donington Rural, Lincs
Colquhoun, William G. (Lab) Lloyds, N. Northants
Coltman, David (Con) Carpenders Park, Three Rivers
Colwell, Rob (LD) Gaywood S, Norfolk
Combe, Patrick (LD) Oxshott, Elmbridge
Comber, Robert K. (LD) Wokingham Without, Wokingham
Commis, Tom (Con) Burnley NE, Lancs
Compton-Burnett, Abigail (Con) Winklebury, Basingstoke
Conder, Angela M. (LD) Kingsholm and Wotton, Gloucester
Condie, Stuart J. (LD) Burgess Hill N, W Sus
Condliffe, Greg (LD) Salisbury Harnham E, Wilts
Congdon, Ryan (MK) Camborne Roskear, Cornwall
Conlon, Pat (UKIP) Salisbury Fisherton, Wilts
Connell, Quincy M. (Lind) Gainsborough Rural S, Lincs
Connelly, Stephen J. (Lab) Gainsborough, Ipswich
Connelly, Stephen J. (Lab) Gainsborough, Suffolk
Conner, Julia (Lab) Longhill, Hukk
Connett, Alan M. (LD) Exminster, Devon
Connolly, Edward S. (Con) Yare, Norfolk
Connolly, Julie (Lab) Moston, Manchester
Connolly, Mark (Con) Tidworth Nand W, Wilts
Connolly, Paul T. (Ind) Eastham, Wirral
Connolly, Pierce A. (Con) Goffs Oak, Broxbourne
Connolly, Rachel E. (Lab) Bridgnorth W, Shropshire
Connolly, Raymond (Con) Delapre, W. Northants
Connor, Cathy (LD) Feniton, Devon
Connor, Criss (Lab) Sherborne St John, Basingstoke
Connor, David (Con) Whittlesey S, Cambs
Connor, Deb (Grn) Moss Bank, St Helens
Connor, Eddie (Lab) Northwood, Knowsley
Connor, Les (TUSC) Northwood, Knowsley
Connor, Lesley G. (Ind) Sunbury Common, Surrey
Connor, Lucy J. (Res) Guildford SW, Surrey
Connor, Marc (Lab) Whitchurch, Basingstoke
Conquest, Peter J. Towcester, W. Northants
Constable, Josh (Lab) Eastleigh C, Eastleigh
Constable, Josh (Lab) Eastleigh N, Hants
Constable, Roger P. (Con) Hockley, Rochford
Constance, Yvonne J. (Con) Shrivensham, Oxon
Constantine, Karen M. (Lab) Ramsgate, Kent
Conway, Ann P. (Free) Creedy, Devon
Conway, Dave (Ref) Brentwood W, Brentwood
Conway, Dave (Ref) Brentwood S, Essex
Conway, Elaine M. (Lab) Stone, Bucks
Conway, Finn T. (LD) Windmill Hill, Bristol
Conway, Flora (Lab) Chester-le-Street S, Durham
Conway, John C. (Con) Launceston S, Cornwall
Conway, Mark A. (SDP) Hebburn S, South Tyneside
Conway-Wilcox, Leanne (Con) Kingston Park S, Newcastle
Coode, Robin P. (Grn) Westbury-on-Trym, Bristol
Coogan, Jacqui (Grn) Wednesfield S, Wolverhampton
Cook, Adam D. (Con) Bramley, Leeds
Cook, Benjamin J. (Lab) Boston N, Lincs
Cook, Colin (Lab) Osney, Oxford
Cook, Dan (LD) Harewood, Leeds
Cook, Daniel C. (Con) Trinity, Tamworth
Cook, Harley D. Skirbeck, Lincs
Cook, Jacob (Con) Greetland, Calderdale
Cook, John (Lab) Wilford, Suffolk
Cook, Kathryn B. (Grn) Redbridge, Southampton
Cook, Maureen J. (Lab) Hatfield C, Welwyn Hatfield
Cook, Pat (Grn) Prescott S, Knowsley
Cook, Richard L. (Con) Kingsway, Gloucester
Cook, Rob (Ind) Hart, Hartlepool
Cook, Ryan (Con) Bolsover S, Derbys
Cook, Simon T. (LD) Westbury-on-Trym, Bristol
Cooke, Andrew E. (Lab) Winterslow, Wilts
Cooke, Anne-Marie (LD) Lindfield, W Sus
Cooke, Chris (Ind) Glascote, Tamworth
Cooke, Danny (Lab) Worsley Mesnes, Wigan
Cooke, Gary (Con) Shepway S, Maidstone
Cooke, Gary (Con) Maidstone S E, Kent
Cooke, John A. (Con) Lapworth, Warks
Cooke, John N. (Ind) Rossington, Doncaster
Cooke, Kelham H. (Con) Stamford E, Lincs
Cooke, Rob (Con) Baird, Hastings
Cooke, Samantha A. (LD) Kenilworth Park Hill, Warks
Cooke, Simon Binstead, Isle Of Wight
Cooksey, Hilary (Lab) Poplars, Warrington
Cooksey, Stephen J. (LD) Dorking S, Surrey
Cooksey, Wendy (Lab) Rotherham E, Rotherham
Cookson, Zoe J. (Lab) Nunnery, Worcester
Coole, David (AndInd) Andover W, Hants
Cooley, Adam D. (Lab) Littleport, Cambs
Cooley, Andrew R. (LD) Drybrook, Gloucs
Coombe, Bryn (LD) Sharston, Manchester
Coombe, Wendy (Lab) Quays, Salford
Coomber, Brian K. (Con) St Nicolas, Adur
Coombes, David L. (Free) Penn Wood, Bucks
Coombes, Michael R. (Lab) Norham, Northumberland
Coombes, Nicholas J. (LD) Clifton, Bristol
Coombes, Tom (Grn) Tilgate, Crawley
Coombes, Tom (Grn) Tilgate, W Sus
Cooney, Ged (Lab) Droylsden W, Tameside
Coop, Geri (Grn) Brickhill, N. Northants
Cooper, Alan (Grn) Aylesbury W, Bucks
Cooper, Alan F. (Lab) Clent Hills, Worcs
Cooper, Alison B. (Con) Rustington, W Sus
Cooper, Andrew P. (Con) Mercian, Tamworth
Cooper, Andrew V. (Grn) Newsome, Kirklees
Cooper, Beccy (Lab) Marine, Worthing
Cooper, Beccy (Lab) Worthing W, W Sus
Cooper, Chris (Ref) Loughborough E, Leics
Cooper, Claire L. (Lab) W Lancashire W, Lancs
Cooper, Connor J. (Con) Chorlton Park, Manchester
Cooper, Dave (Grn) Chesham, Bucks
Cooper, David C.T. (LD) Rumworth, Bolton
Cooper, David N. (LD) Bridgnorth W, Shropshire
Cooper, Gareth (LD) Bridges, Gateshead
Cooper, Gary R. (CovCit) Wyken, Coventry
Cooper, Hannah J. (Grn) Cathedral, Worcester
Cooper, Jenny (Grn) Chesham, Bucks
Cooper, Jessica M. (Lab) Cannock S, Cannock Chase
Cooper, Karen E. (Con) Bugbrooke, W. Northants
Cooper, Keith G. (Grn) Greasbrough, Rotherham
Cooper, Kenneth A. (Grn) Hyde Godley, Thameside

Cooper, Leigh D.J. (Con) Eastville, Bristol
Cooper, Marie E. (Con) Lowton E, Wigan
Cooper, Mark G. (LD) Romsey Town, Hants
Cooper, Mary (Ind) Ashtead Village, Mole Valley
Cooper, Matthew J.C. (LD) Berwick N, Northumberland
Cooper, Michael J.W. (Con) Harestone, Tandridge
Cooper, Michael J.W. (Con) Caterham Valley, Surrey
Cooper, Neill S. (LD) Warlingham W, Tandridge
Cooper, Nicky (LD) Bridgnorth E, Shropshire
Cooper, Paul C. (Con) Shepway N, Maidstone
Cooper, Paul C. (Con) Maidstone S, Kent
Cooper, Paul N. (LD) Ordsall, Salford
Cooper, Peter A. (LD) Wing, Bucks
Cooper, Robert C. (LD) Oakley, Basingstoke
Cooper, Rod (Con) Farnborough W, Hants
Cooper, Ros (TUSC) Ryton, Gateshead
Cooper, Stephen J. (LD) Trowbridge Park, Wilts
Cooper, Steve (Lab) Ventnor, Isle Of Wight
Cooper, Steve (Lab) Trinity, Rochford
Cooper, Steve (Lab) Rayleigh N, Essex
Cooper, Steve (Lab) Narborough, Leics
Cooper, Tony (Con) Camp Hill, Nuneaton
Cooper, Tony (Lab) Romney Marsh, Kent
Cooper, Zelanie S. (Con) Lower Kingswood, Reigate
Cooper-Hayes, Christopher M. (Grn) E Wigston, Leics
Coote, Kim R. (Lab) Fetcham E, Mole Valley
Coote, Mark J. (Lab) Fetcham W, Mole Valley
Copas, Hans (Lab) Great Brickhill, Bucks
Cope, John P.A. (Con) Walton S, Elmbridge
Cope, Jonny (Con) Goldsworth Park, Woking
Cope, Marnie (Grn) Dewsbury S, Kirklees
Cope, Simon J. (Grn) Dewsbury W, Kirklees
Cope, Trevor A. (Grn) Tiverton W, Devon
Copeland, Kate (Grn) Uttoxeter Town, Staffs
Copeland, Richard D. (Grn) Stanley, Wakefield
Copland, Bob (Lab) Heath, Nuneaton
Copland, Bob (Lab) Hartshill, Warks
Copley, Hannah C. (Grn) Abbey, Cambridge
Copley-Hammond, John (Con) Amberley, Stroud
Coppack, Nick (Ind) South Smallburgh, Norfolk
Copsey, Mark W. (Grn) Kingston Park S, Newcastle
Corais, Tiago J.D.A.C.C. (Lab) Littlemore, Oxford
Corbally, Liam J. (Lab) Headington, Oxford
Corbett, Darren R. (Grn) Upton Snodsbury, Worcs
Corbett, Ian K. (Lab) Lodge, Rochford
Corbey-West, Christopher P. (LD) Hollybush, Welwyn Hatfield
Corbey-West, Christopher P. (LD) Welwyn Garden City S, Herts
Corbin, Caroline S. (Lab) Salisbury Bemerton Heath, Wilts
Corcoran, Jennifer J. (Lab) Kew, Sefton
Corcoran, Sophie (Con) Grays Thurrock, Thurrock
Corden, Robert (Con) Mansfield E, Notts
Cordiner-Achenbach (Lab) Acle, Norfolk
Cordle, Sid (CPA) Hitchin Priory, N.Herts
Cordle, Sid (CPA) Hitchin N, Herts
Core, Joanne L. (Grn) Brighouse, Calderdale
Corfield, Damian (Con) Netherton, Dudley
Corfield, Lynette (Con) Castle, Dudley
Corkerry, Lisa M. (Lab) Lancaster Rural E, Lancs
Corkin, Ian (Con) Ploughley, Oxon
Corlett, Emma C. (Lab) Town Close, Norfolk
Cornell, Alison (Lab) Langley Grn, W Sus
Cornell, Caroline L. (Con) Buckingham W, Bucks
Cornell, Daniel A. (Lab) Camborne W, Cornwall
Cornell, Doina C. (Lab) Dursley, Stroud
Cornell, Nera I. (Lab) Cam E, Stroud
Cornell, Revell (Ref) Plessey, Northumberland
Corney, Martin C.S. (Grn) Lynher, Cornwall
Corney, Steve (Con) Warboys, Cambs
Corrigan, Shay (Lab) Bowbrook, Shropshire
Corry, Paul J. (Grn) Knotty Ash, Liverpool
Corson, Chris (Con) Hevingham, Norfolk
Cory, Mark (LD) Wivenhoe St Andrew, Essex
Cosgrove, Damian (TUSC) Loughborough NW, Leics
Cosgrove, John D. (Lab) Camborne Trelowarren, Cornwall
Cosh, Cameron D. (Con) Withington, Manchester
Cosh, Tom (LD) Morpeth Kirkhill, Northumberland
Cosnaman, Guy T. (LD) Heathlands, Woking
Cosslett, James (Con) Evenwood, Durham
Costello, Adela E. (Con) Ramsey, Cambs
Costello, Dan (Con) Ashton Hurst, Tameside
Costello, Martin (Ind) Liden, Swindon
Coster, Gary (LD) Kentwood, Reading
Cott, Nick (LD) Fawdon, Newcastle
Cottam, Jane (Con) Skerton, Lancs
Cottee, John E. (Con) Keyworth, Notts
Cotter, Katrin (Grn) Flixton, Trafford
Cotterell, Jonathan (Grn) Test Valley C, Hants
Cotterill, Mark A. (Ind) Ribbleson, Preston
Cotterill, Mark A. (Ind) Preston SE, Lancs
Cotterill, Steven M. (LD) Clayton, Bradford
Cottingham, Simon P. (LD) St Stephen, Worcester
Cottingham, Simon P. (LD) St Stephen, Worcs
Cotton, Angela M. (Grn) Swaythling, Southampton
Cotton, Steve (Ind) South Molton, Devon
Cottrell, Alex (LD) Knotty Ash, Liverpool
Cottrell, Kevin I. (LD) Melksham Without N, Wilts
Cottrell, Mark R. (Con) Nethermayne, Basildon
Couchman, Helen E. (TUSC) Laleham, Surrey
Coughlan, Maria T. (Grn) Picton, Liverpool
Coughlan, Sean Patrick (Lab) Willenhall S, Walsall
Coulbeck, Lee (Ind) EMarsh, N.E. Lincs
Couldrey, Nick (LD) Fair Oak, Eastleigh
Coule, Martin A. (Grn) Twyford, Wokingham
Coulson, Jan H. (Lab) Shifnal S, Shropshire
Coulson, Jennifer J. (LD) Woodham, Runnymede
Coulson, Katy (DerInd) Craghead, Durham
Coulson, Michael John (Lab) Streetly, Walsall
Coulson, Reg (UKIP) Copt Hill, Sunderland
Coulson, Tracey J. (Con) Market Rasen Wolds, Lincs
Coult, Bev (LD) Esh, Durham
Coulthard, Adam J. (Lab) Hazlemere, Bucks
Count, Steve (Con) March N, Cambs
Coupur, Beverley J. (Ind) Brede Valley, E Sus
Coupe, Jonathan R. (Con) Davyhulme W, Trafford
Coupertwaite, Jeffrey P. (Con) Lostock Hall, Lancs
Coupland, Peter E. (Con) Holbeach Rural, Lincs
Court, Luke R.J. (Con) Win Yates, Redditch
Court, Richard (Con) Kempshott, Basingstoke
Courtenay, James I. (Con) Chalkwell, Southend
Courtcliff, Matty (Con) Lydiard, Swindon
Courtney, Caroline C. (LD) Moreland, Gloucester
Courtois, Seb (Con) Eastrop, Basingstoke
Cousin, Luke G. (LD) Stoney Stanton, Leics
Cousins, Peter J.L. (Ind) Chippenham Hardenhuish, Wilts
Coutts, Piers A.H. (LD) Ely S, Cambs
Coveney, Romana A. (LD) Central, Halton
Cowan, Ashley M. (Lab) Waterloo, Hants
Coward, Erika I. (LD) Dersingham, Norfolk
Coward, Richard J. (LD) Kings Lynn N and C, Norfolk
Cowbury, Robbie (LD) Moston, Manchester
Cowcher, David G. (LD) Stour, Warks
Cowden, Phyllis (Lab) Tickhill, Doncaster
Coward, Tricia (Lab) Kursaal, Southend
Cowell, Andrew H. (SDP) Eccleshall, Sheffield
Cowell, Juan T. (Con) Baldock E, N.Herts
Cowen, Charlotte F. (Lab) Grove, Oxon
Cowen, Lee (Lab) Lancing, W Sus
Cowen, Sheila A. (Lab) Wath, Rotherham
Cowie, Brian (Con) Headland, Hartlepool
Cowie, Charles S. (Con) Weardale, Durham
Cowin, June I. (Con) Birkenhead, Wirral
Cowles, Allen (RDP) Sitwell, Rotherham
Cowles, Richard T. (SDP) Chapel Allerton, Leeds
Cowley, Paul (CovCit) Binley, Coventry
Cowley-Coulton, Taylor L. (Con) Headlands, W. Northants
Cowling, Ian (Yorks) Farnley, Leeds
Cox Condon, Hilary (Lab) Arbury, Cambs
Cox, Alan R.J. (LD) Trumpington, Cambridge
Cox, Ben S. (Lab) Uckfield S, E Sus
Cox, Celia M. (Lab) Heanor W, Amber Valley
Cox, David N. (LD) Teignmouth, Devon
Cox, Debbie (Lab) Collingwood, North Tyneside
Cox, Ed (LD) Boulsworth, Pendle
Cox, Geoff (Lab) Beauchief, Sheffield
Cox, James E.M. (LD) Walton Manor, Oxford
Cox, James E.M. (LD) University Parks, Oxon
Cox, Jane M. (Con) Finningley, Doncaster
Cox, Jo (Con) Leek S, Staffs
Cox, Joe (Grn) Bargate, Southampton
Cox, Loraine (Lab) Accrington N, Lancs
Cox, Luke E.G. (Grn) Stoke Bishop, Bristol
Cox, Martin A.R. (LD) East, Maidstone
Cox, Michael (Con) Shildon, Durham
Cox, Nicholas J. (Grn) Ware N, Herts
Cox, Nick (Grn) Stoney Stanton, Leics
Cox, Pam (Lab) New Town, Colchester
Cox, Richard E. (Con) Lichfield Rural W, Staffs
Cox, Ruby (Lab) Old Hastings, E Sus
Cox, Stephen (Lab) South Oxhey, Herts
Cox, Steve (Con) Finningley, Doncaster
Cox, Tom (Lab) Gainsborough Rural S, Lincs
Coxhead, John E. (Lab) Mansfield N, Notts
Coxhill, Dan (Con) Durrington, Worthing
Coxon, Alan R. (Ind) Pewsey, Wilts
Coxon, Christopher A. (Con) Crawcrook, Gateshead
Coxon, John G. (Con) Ashby de la Zouch, Leics
Coxon, Jon (Grn) Gunton, Suffolk
Coxson, Samuel J. (TUSC) Hesters Way, Cheltenham
Coyle, Jim (Lab) South Normanton, Derbys
Coyne, Barbara J. (Lab) Headington Hill, Oxford
Coyne, John B.C. (Grn) Warbreck, Liverpool
Coyne, Mick (L) Old Swan, Liverpool
Cozens, David J. (Con) Abbey, Reading
Crabb, Paul E. (Con) Ilfracombe, Devon
Crabtree, Anna V. (LD) Marlow, Bucks
Crabtree, David F. (Con) Brandon, Durham
Crabtree, David J. (Con) Illogan, Cornwall
Crabtree, Margaret E. (Con) Sevenoaks Town, Kent
Craddock, David (LD) Fowey, Cornwall
Craddock, Isobel M. (Lab) Ryemead, Bucks
Craddy, Graham P. (FBM) Foggy Furze, Hartlepool
Cragg, Julie A. (Con) Welwyn E, Welwyn Hatfield
Craig, Asher (Lab) St George W, Bristol
Craig, Bev (Lab) Burnage, Manchester
Craig, Gordon A.S. (Con) Berkeley Vale, Stroud
Craig, Hilary A. (Grn) Nunnery, Worcs
Craig, James K. (Con) Childwall, Liverpool
Craig, Janet E. (Lab) Gunton, Suffolk
Craig, Jim (Grn) Byfleet, Woking
Craig, Jim (Grn) The Byfleets, Surrey
Craig, Karl (Con) Eccles, Salford
Craig, Tonia (LD) Hedge End, Hants
Craigie, James A. (Ind) Bideford E, Devon
Craigie, Serena (Lab) Brierley Hill, Dudley
Crainer, Stuart G. (Lab) Remenham, Wokingham
Craker, Dave (Lab) Sutton, Hukk
Craker, Nick (Con) Liskeard C, Cornwall
Cramond, Simon P. (Grn) Wealden N E, E Sus
Cramoysan, Steve (LD) The Worthys, Winchester
Crampton, Anne (Con) Hartley Wintney, Hart
Crane, Eleanor R. (Grn) Sawston, Cambs
Crane, Mike (Ind) Godstone, Tandridge
Crane, Stephen J. (SDP) Wooler, Northumberland
Crane, Steve (Lab) Stoney Stanton, Leics

Crane, Toby W. (Grn) Edlington, Doncaster
 Cranefield, Jackie (LD) Salvington, Worthing
 Cranefield, Jacqueline B. (LD) Worthing W, W Sus
 Cranham, Dave (Con) Benn, Warks
 Cranie, Peter A. (Grn) Kirkdale, Liverpool
 Cranmer, Anita M. (Con) Beaconsfield, Bucks
 Cranney, Gordon (Con) Seaton, Hartlepool
 Cranstoun, Charlene C. (Lab) Delapre, W. Northants
 Craske, Celia M. (LD) Harpurhey, Manchester
 Craske, Mark A. (Lab) Hawkedon, Wokingham
 Crathorne, Pauline (Lab) Bishop Middleham, Durham
 Craven, Claire (LD) Preston CW, Lancs
 Craven, Edward (LD) Lea, Preston
 Craven, Edward (LD) Preston CE, Lancs
 Craven, James (Yorks) Featherstone, Wakefield
 Craven, Naomi L. (Lab) Monkseaton S, North Tyneside
 Craven, Oliver W. (LD) Carholme, Lincoln
 Craven, Oliver W. (LD) Carholme, Lincs
 Crawford, Alex (Lab) Rowhill, Rushmoor
 Crawford, Alex (Lab) Aldershot N, Hants
 Crawford, Andrew W.N. (Grn) Chatteris, Cambs
 Crawford, Brian (Ind) Fleetwood E, Lancs
 Crawford, Denis M. (UKIP) Thetford E, Norfolk
 Crawford, Karen L. (Grn) Royal Wootton Bassett E, Wilts
 Crawford, Laura L. (Grn) Freemantle, Southampton
 Crawley, Kenneth R. (Lab) Shanklin C, Isle Of Wight
 Crawshaw, Stephen (Con) Fairfield, Warrington
 Crawshaw, Terry (Grn) Wasingborough, Lincs
 Craze, Bruce A. (Con) Redruth N, Cornwall
 Creaghan, Maureen A. (Lab) Poulton S, Warrington
 Creamer, Jim (Lab) Carlton W, Notts
 Creasey, Matt (Lab) Bedwell, Stevenage
 Creasser, David (SDP) Ardsley, Leeds
 Credland, Jessie J. (Ind) Hatfield, Doncaster
 Cree, Charlotte H.L. (Lab) Devonport, Plymouth
 Creed, Steve (LD) Manor, Adur
 Crees, Petra K. (Con) Abbey, Essex
 Creese, Amanda (Lab) Worplesdon, Surrey
 Creese, Brian J. (Lab) Guildford W, Surrey
 Creevy, Rachel J. (Lab) De Bruce, Hartlepool
 Cressey, Lynette (Ind) Longcross, Runnymede
 Cressey, Malcolm D. (Ind) Foxhills, Surrey
 Cresswell, Doug (Grn) Peppard, Reading
 Cresswell, Dylan T. (Ind) Anfield, Liverpool
 Cresswell, Joe A. (Lab) West Shoebury, Southend
 Cresswell, Luke (Ind) Sudbury E, Suffolk
 Cresswell, Sally A. (Lab) Stoke, Plymouth
 Cresswell, Trevor G. (Ind) Sudbury, Suffolk
 Creswell, Bently L.F. (Con) Salisbury Harnham W, Wilts
 Crew, David E. (Lab) Harpenden S, St Albans
 Crew, Simon M.G. (Lab) Westbury-on-Trym, Bristol
 Crews, Kate (Grn) Stroud C, Stroud
 Cribbin, Daniel (Con) Moulton, W. Northants
 Crichton, Michael (Con) Victoria, Sefton
 Cripps, Jayne M. (Lab) Rosedale, Broxbourne
 Crisp, Gabe (Grn) St Nicolas, Adur
 Crisp, Gerry (LD) Yateley W, Hart
 Crisp, Mat (LD) Darton E, Barnsley
 Crisp, Steve (Grn) Malling Rural E, Kent
 Criswell, Steve (Con) Somersham, Cambs
 Critchison, Claire L. (Grn) Chale, Isle Of Wight
 Critchley, Cecilia M. (Con) Bewsey, Warrington
 Critchley, Kenneth D. (Con) Appleton, Warrington
 Critchlow, Lucy E. (Grn) Graves Park, Sheffield
 Croad, Roger F. (Con) Ivybridge, Devon
 Crocker, James P. (Ref) Stratford S, Warks
 Crockford, Alun R. (Con) Corsham Pickwick, Wilts
 Croden, Lewis (Con) Walkden S, Salford
 Croden, Lynn (Con) Ordsall, Salford
 Croft, Charlotte L. (Con) Scartho, N.E. Lincs
 Croft, Jacob F. (Lab) Tattershall Castle, Lincs
 Croft, Rowena (Ind) Tylers Grn, Bucks
 Crofton, Ken (Con) Hertford Rural, Herts
 Crofts, John P. (LD) North Coast, Norfolk
 Crofts, Jonathan M. (Con) Tettenhall Wightwick, Wolverhampton
 Crofts, Nick (Lab) Knotty Ash, Liverpool
 Crofty, Ben (AfP) StBudeaux, Plymouth
 Croker, Mike (Grn) Bramber Castle, W Sus
 Crombie-Fisher, Brian C.D. (LD) Shevington, Wigan
 Crompton, Alex L. (Grn) Bredbury Green, Stockport
 Crompton, Maria (Lab) Tividale, Sandwell
 Cromwell, Kevin J. (Con) Tewkesbury, Gloucs
 Croney, Len (Grn) Lanivet, Cornwall
 Cronin, Catherine A. (Lab) Bursledon, Eastleigh
 Cronin, Simon J. (Lab) Malvern Trinity, Worcs
 Crook, Chris (Grn) Dorking Hills, Surrey
 Crook, Janine E. (Con) Darwen W, Blackburn
 Crook, Molly I.G. (Grn) Bookham S, Mole Valley
 Crook, Moses (Lab) Holme Valley S, Kirklees
 Crook, Peter C. (Grn) Buxton N, Derbys
 Crook, Stanley (Ind) Golborne, Wigan
 Crooke, Sarah L. (Grn) Norden, Rochdale
 Crooks, Amoy (POS) St James, Oldham
 Crooks, Muriel J. (LD) Market Bosworth, Leics
 Crooks, Peter J. (Con) Fetcham W, Mole Valley
 Cropper, Esther R. (Grn) Muskham, Notts
 Cropper, Jane L. (Lab) Goring, Worthing
 Crosby, Dawn E. (Ind) Sleekburn, Northumberland
 Crosby, Elizabeth A. (LD) St Chad's, Sunderland
 Crosby, Isaac Ben (LD) Aldridge N, Walsall
 Crosby, Michael J. (Con) Shevington, Wigan
 Crosher, Lisa D. (Con) Eastleigh N, Eastleigh
 Crosher, Lisa D. (Con) Eastleigh N, Hants
 Crosland, Catherine (LD) Norththorpe, Calderdale
 Cross, Caroline (Lab) Irthlingborough, N. Northants
 Cross, Colin G. (Res) Horsleys, Surrey
 Cross, Di (Grn) Amesbury W, Wilts
 Cross, Kerron J. (Lab) Knottingley, Wakefield
 Cross, Malcolm R. (LD) Hamble, Eastleigh
 Crossland, Barry E. (Grn) Elland, Calderdale
 Crossland, Kurtis J. (LD) Mosborough, Sheffield
 Crossley, Jules (Lab) Manor Park, Rushmoor
 Crossley, Linda (Con) Barrowford, Pendle
 Crossman, Mark A. (Ref) Chichester S, W Sus
 Crotty, Andrew J. (Ind) Bexhill S, E Sus
 Crouch, Edward (Con) Tarring, W Sus
 Croucher, Graham (Lab) Sixfields, W. Northants
 Crow, Duncan (Con) Tilgate, W Sus
 Crow, Simon L. (Con) Parsons Heath, Essex
 Crow-Brown, Derek (Con) Birchington, Kent
 Crowe, John C.J. (Grn) Cleobury Mortimer, Shropshire
 Crowley, Kate (Grn) Rokeby, Rugby
 Crowley, Kate (Grn) Admirals, Warks
 Crowson, Spike (Ind) Wisbech E, Cambs
 Crowter, Liam T.D. (Lab) Ashdown, Hastings
 Crowther, David (LD) Poulton S, Warrington
 Crowther, Liam T.D. (Lab) Brede Valley, E Sus
 Croy, Andy (Lab) Bulmershe, Wokingham
 Crozier, Chris (Grn) Silksworth, Sunderland
 Cruddas, Anne M. (Lab) Lee W, Gosport
 Cruise, Paul W. (LD) Wirksworth, Derbys
 Crump, Andy (Con) Southam, Warks
 Crump, Carol A. (Con) Cheshunt S, Broxbourne
 Crumpton, Mary R. (Grn) Chorlton, Manchester
 Crundell, Jacquie (Con) Melksham S, Wilts
 Cruse, Jennifer L. (Con) Lanivet, Cornwall
 Cruse, Sophie C. (Free) Whitwick, Leics
 Crute, Rob (Lab) Blackhalls, Durham
 Cryer, Mitchell J. (SDP) Whittlefield, Burnley
 Crystall, Alan (LD) Thorpe, Southend
 Crystall, Ben (Grn) Hertford All Saints, Herts
 Cubitt, Onnalee V. (Con) Basing, Basingstoke
 Cubitt, Sadie (Free) Coalville S, Leics
 Cubley, Eddie (Con) Eastwood, Notts
 Cuddihee, Christopher J. (Lab) Plympton StMary, Plymouth
 Cufoglu, Kemal (Grn) Greenstead, Colchester
 Cufoglu, Kemal (Grn) Parsons Heath, Essex
 Culham, Andy (Con) Faversham, Kent
 Culham, Sandra J. (LD) Lexden, Colchester
 Cullen, Anne F. (Lab) Cropredy, Cherwell
 Cullen, Anne F. (Lab) Wroxton, Oxon
 Cullen, Graham E. (Lab) Mablethorpe, Lincs
 Cullen, Hilary J. (LD) Seacombe, Wirral
 Cullen, John B. (Ind) Fellgate, South Tyneside
 Cullen, Ryan T. (LD) Balderton, Notts
 Cullen, Stephanie G. (Grn) Bixley, Ipswich
 Cullen, Stephanie G. (Grn) Bixley, Suffolk
 Cullen, Teresa A. (Lab) Toton, Notts
 Cullens, Alan (Con) Clayton E, Chorley
 Cullens, Alan (Con) Hoghton, Lancs
 Cullens, Magdalene M. (Con) Clayton W, Chorley
 Cullens, Magdalene M. (Con) Chorley N, Lancs
 Culley, Alexander C. (Ref) Eastleigh C, Eastleigh
 Culley, Alexander C. (Ref) Eastleigh N, Hants
 Culshaw, Ian D. (Lab) St Anthony's, E Sus
 Culshaw, Philip E. (TUSC) Sutton, Hukk
 Culshaw, Thomas P. (Lab) Trowbridge Park, Wilts
 Culshaw, Zack J. (UKIP) Knellwood, Rushmoor
 Culshaw, Zack J. (UKIP) Farnborough S, Hants
 Culverhouse, Emily A.L. (Con) Chess Valley, Bucks
 Cummerson, Constance M. (LD) Fairfield, Warrington
 Cumming, David (Con) Burnopfield, Durham
 Cummins, Paul P. (Lab) Church, Sefton
 Cundy, David (Lab) Grappenhall, Warrington
 Cunliffe, Christopher J. (Con) Swinton, Salford
 Cunliffe, John P. (Con) Windle, St Helens
 Cunliffe, Keith (LATT) Leigh E, Wigan
 Cunliffe, Lisa (Con) Newton, St Helens
 Cunliffe, Scott (Grn) Cliviger, Burnley
 Cunliffe, Scott (Grn) Burnley Rural, Lancs
 Cunnane, Siobhain (LD) Bamford, Rochdale
 Cunning, Robert A. (Grn) Bridgnorth W, Shropshire
 Cunning, Susan A.M. (Grn) Bridgnorth W, Shropshire
 Cunningham, David J. (Grn) Hinksey Park, Oxford
 Cunningham, Fay (Lab) Beacon, South Tyneside
 Cunningham, Mark J. (Con) Kearsley, Bolton
 Cunningham, Simon M. (Lab) Bolton, Bradford
 Cunningham, Tom G. (Con) Braintree Town, Essex
 Cunnington, Phil (Con) Norreys, Wokingham
 Cupit, Charlotte (Con) Clay Cross N, Derbys
 Curati, Peter (Grn) Holyrood, Bury
 Curnow-Ford, Debbie (Con) Liphook, Hants
 Currah, James M. (Con) Crook, Durham
 Currall, John R. (Con) Burton, N. Northants
 Curran, Barry S. (Lab) Fulwell, Sunderland
 Curran, Clare M. (Con) Bookham, Surrey
 Curran, Linda M. (Lab) Hatfield, Doncaster
 Currie Jones, Edwina (Con) Whaley Bridge, Derbys
 Currie, Graeme R. (Lab) Oswestry E, Shropshire
 Currie, Helen M. (Con) Fallings Park, Wolverhampton
 Currie, Simon (Ind) Rotherham W, Rotherham
 Currie, Stuart F. (Con) Keighley E, Bradford
 Cursham, Susan E.J. (Con) Wotton-under-Edge, Stroud
 Curthoys, Richard (Con) Park Street, St Albans
 Curthoys, Richard (Con) St Albans E, Herts
 Curtis, Allen (LD) Castle, Sunderland
 Curtis, Angela (Grn) Hexthorpe, Doncaster
 Curtis, Diane E. (LD) Euxton, Chorley
 Curtis, Ollie (Con) Oakley, N. Northants
 Curtis, Rhiannon S. (Grn) Monkton, South Tyneside
 Curtis-Harries, Rebekah F. (FreeAll) Holme Valley N, Kirklees

Cusack, Philip G. (Lab) Weaste, Salford
 Cusack, Tom (Lab) Hatch Warren, Basingstoke
 Cusworth, Victoria (Lab) Kilnhurst, Rotherham
 Cutcher, Martyn G. (Grn) Cam Valley, Gloucs
 Cuthbert, Martin L. (LD) Warley, Brentwood
 Cuthbert, Monty (Grn) Bessacarr, Doncaster
 Cuthbert, Stephen (UKIP) Washington E, Sunderland
 Cuthbertson, Tom (Grn) St George Troopers Hill,
 Bristol
 Cutler, Diane P. (LD) Whittlesey N, Cambs
 Cutts, Brian (RDP) Thurcroft, Rotherham
 Cutts, Donna (Con) StHelens, Barnsley
 Cvetkovic, Lubs (Con) Bulkington, Nuneaton

D

Da Silva, Johnathan (Ind) Shaw, Swindon
 Dabbs, Andrew S. (Lab) Daventry W, W. Northants
 Dabbs, Steve (Ref) Wednesbury S, Sandwell
 Dable, Jeremy (LD) Ashton, Preston
 Dad, Munsif (Lab) Spring Hill, Hyndburn
 Dad, Munsif (Lab) Accrington W, Lancs
 Dadge, Paul A. (CCI) Hawks Green, Cannock Chase
 Dadge, Paul A. (CCI) Hednesford, Staffs
 Dady, Anthony D. (Lab) Finedon, N. Northants
 Dagnall, Louise (Lab) Priory, Trafford
 Dahmash, Yousef (Con) Hillmorton, Warks
 Dainton, Kristian A. (Grn) Bishopsworth, Bristol
 Dais, Jan (Grn) Blofield, Norfolk
 Daisley, Kyle (Con) Bromsgrove S, Worcs
 Dakin, Gerald L. (Con) Whitchurch S, Shropshire
 D'Albuquerque, Sinclair (Con) Cambridge, Sefton
 Dalby, Michael J. (Con) Wells, Norfolk
 Dale, Alex (Con) Dronfield E, Derbys
 Dale, Amy M. (Con) St Marys, Derbys
 Dale, Christian (Con) Alfreton, Amber Valley
 Dale, Christine D. (Lab) Shirebrook, Derbys
 Dale, Francesca O. (Grn) Orchard Park, Hukk
 Dale, Jackie (Grn) Mitcheldean, Gloucs
 Dale, Jonathan (TUSC) Bolsover S, Derbys
 Dale, Mark A.S. (Res) Laindon Park, Basildon
 Dale, Patricia A.M. (Ind) Stocksfield,
 Northumberland
 Dale, Richard A. (LD) Minster, Lincoln
 Dale, Richard A. (LD) Ermine, Lincs
 Dale, Tony (LD) Fairfield, Gloucs
 Dales, Kathy (Ind) Manor House, Hartlepool
 Dales, Linda E. (Con) Collingham, Notts
 D'Alesio, Jude F. (Con) Clifton Down, Bristol
 Daley, Dan (LD) Maidstone C, Kent
 Daley, Kevin S. (Con) Till Valley, Wilts
 Daley, Paul B. (LD) Holywells, Ipswich
 Daley, Paul B. (LD) St Helen's, Suffolk
 Daley, Wayne (Con) Cramlington N,
 Northumberland
 Dalglish, Helen P. (Lab) Gaywood N&C, Norfolk
 Dallen, Neil A. (Res) Epsom W, Surrey
 Dalley, Susan D.A. (Lab) Hallow, Worcs
 Dallimore, Helen B. (Lab) Wearside, Devon
 Dallimore, Sandy L. (Con) Bicester E, Cherwell
 Dallman, Hayley (Lab) Mansfield E, Notts
 Dalton, Brian E. (LD) Salisbury Harnham W, Wilts
 Dalton, Iain A. (TUSC) Gipton, Leeds
 Dalton, James (FiveStar) Holme Valley S, Kirklees
 Dalton, John D. (Con) Eccleston, Chorley
 Dalton, Laura J. (Grn) Skelmersdale C, Lancs
 Dalton, Nick (Lab) Pulborough, W Sus
 Dalton, Tony (LD) Grange, Halton
 Dalton, Wendy M. (Grn) Merry Hill, Wolverhampton
 Daly, Adam M. (Con) Hillmorton, Rugby
 Daly, Damien P. (L) Kensington, Liverpool
 Daly, Elizabeth (LD) Horsleys, Surrey

Daly, Thomas (Grn) Wilford, Suffolk
 Dalzell, Jamie L. (LD) W Chesterton, Cambridge
 Dalziel, Alison (Lab) Corby W, N. Northants
 D'Ambrose, Paul (Ind) Fellgate, South Tyneside
 D'Amelio, Zak (Ind) Blackfriars, Salford
 Damms, Tony (Lab) Southey, Sheffield
 Danby, Nicholas (Grn) Wyre Rural E, Lancs
 Dance, Mark C. (Con) Whitstable W, Kent
 Dando L'Olive, Rachel J. (Lab) Towcester,
 W. Northants
 Dani, Anton (Con) Boston N, Lincs
 Daniel, David M. (Con) Greenhead, Kirklees
 Daniel, Godfrey (Lab) Braybrooke, E Sus
 Daniel, Lynn C. (Grn) Hatherleigh, Devon
 Daniel, Piers O. (Con) Alcester, Warks
 Daniells, Malcolm R. (Con) Locks Heath, Fareham
 Daniels, Darren (Con) Tarleton, West Lancashire
 Daniels, Sarah C. (Lab) Glascombe, Tamworth
 Dannatt, Mark (SUDS) Skegness N, Lincs
 Darby, Howard J. (Grn) Abbey, Reading
 Darby, Isobel A. (Con) Chalfont St Peter, Bucks
 Darby, Max J. (Con) Egham Town, Runnymede
 Darby, Nick (Res) The Dittons, Surrey
 Darcel, Chris (Lind) Bardney, Lincs
 Darcy, Gerard W. (Lab) Dunmow, Essex
 D'Arcy, Jackie (Lab) Warwick N, Warks
 Dark, John (Grn) Corbridge, Northumberland
 Dark, Stuart A. (Lab) Royal Wootton Bassett E, Wilts
 Dark, Stuart G. (Con) Dersingham, Norfolk
 Darke, Claire (Con) Park, Wolverhampton
 Darke, Eddie (Lab) Longbenton, North Tyneside
 Darke, Walker (Grn) Tettenhall Wightwick,
 Wolverhampton
 Darksen, Thomas L. (WP) Anston, Rotherham
 Darling, Liz (Con) E Wigston, Leics
 Darlington, Ray (TUSC) Cainscross, Stroud
 Darlington, Richard N. (LD) Failsworth W, Oldham
 Darlington, Zoe A. (Lab) Tewkesbury E, Gloucs
 Darnell, Tracey A. (Grn) Gorleston St Andrews,
 Norfolk
 Darnley, Frank M. (Lab) Norththorpe, Calderdale
 Darrall, James E.R. (Grn) Durrington, Worthing
 Darrall, James E.R. (Grn) Durrington, W Sus
 Dart, Neville (PUP) Spennymoor, Durham
 Dartnall, Rosemary L.W. (Lab) Bayston Hill,
 Shropshire
 Darwin, Lyle R. (Con) Ponteland E, Northumberland
 Das Gupta Ron (LD) Potters Bar W, Herts
 Dasein, Billy M. (Ind) EMarsh, N.E. Lincs
 Das-Gupta, Rana (LD) Warwick N, Warks
 Dash, Wendy A. (LD) Bexhill W, E Sus
 Daubney, Nick (Con) Freebridge Lynn, Norfolk
 Dauncey, Roland (LD) Sholing, Southampton
 Daunton, Claire H.G. (LD) Fulbourn, Cambs
 Dave, Mukesh (Con) N Wigston, Leics
 Dave, Nitesh P. (LD) Thurmaston Ridgemere, Leics
 Davenport, Chris (Grn) Meole, Shropshire
 Davenport, Christopher M. (Grn) Bywell,
 Northumberland
 Davenport, Ian R. (Con) Shotton, Durham
 Davenport, Julie (Ind) Delapre, W. Northants
 Davenport, Natalie S. (LD) Stroud Uplands, Stroud
 Davenport, Simon C. (Grn) Chiltern Ridges, Bucks
 Davenport, Steve (Con) StMartins, Shropshire
 Davenport-Ray, Lara (Grn) St Neots E, Cambs
 Davey, Angelika (LD) Devezes E, Wilts
 Davey, Ian A. (Grn) Heene, Worthing
 Davey, Ian A. (Grn) Worthing Pier, W Sus
 Davey, Mike (Lab) Petersfield, Cambridge
 Davey, Steve (Lab) Sittingbourne N, Kent
 Davey-Potts, Claire L. (LD) Holsworthy Rural, Devon
 David, Nicole M. (Grn) Whitstable W, Kent
 David, Nigel G. (LD) Bloxham, Oxon
 Davidson, Andy (Lab) Eccleston, St Helens

Davidson, Bruce (Ind) Haverhill E, Suffolk
 Davidson, Fiona M. (Res) Guildford SE, Surrey
 Davidson, Hilary A. (Ind) Laverstock, Wilts
 Davidson, Irene E. (LD) Milnrow, Rochdale
 Davidson, Jan (Lab) Culcheth, Warrington
 Davidson, Peter (Con) Norton S, Halton
 Davidson, Sanchia (LD) Wing, Bucks
 Davidson, Sandra M. (Con) Halton Lea, Halton
 Davidson, Sian F.A. (Con) Daresbury, Halton
 Davie, Colin J. (Con) Ingoldmells Rural, Lincs
 Davies, Adam (Con) Brierley Hill, Dudley
 Davies, Alan (LD) Upton, Wirral
 Davies, Allan R. (Lab) Basildon Laindon Park, Essex
 Davies, Angie (Grn) Prenton, Wirral
 Davies, Anwen M. (Lab) Porthill, Shropshire
 Davies, Ash (Con) Clover Hill, N. Northants
 Davies, Brian M. (LD) Westbrook, Warrington
 Davies, Bronwen M.P. (Con) Leamington Willes,
 Warks
 Davies, Chris (LD) Knowle, Bristol
 Davies, Chris (LD) Verulam, St Albans
 Davies, Christopher M. (Lab) Clatterbridge, Wirral
 Davies, Claire M. (Grn) Redditch S, Worcs
 Davies, Colette M. (Grn) Penwortham W, Lancs
 Davies, Danny (Ref) Stocksbridge, Sheffield
 Davies, David J. (LD) Hoddesdon S, Herts
 Davies, Debbie (Con) Baildon, Bradford
 Davies, Edgar J. (LD) Burtonwood, Warrington
 Davies, Ellis (Lab) Broadclyst, Devon
 Davies, Fran (Lab) Buckingham W, Bucks
 Davies, George (Con) Cloughton, Wirral
 Davies, George E.R. (Con) Royston W, Herts
 Davies, Glyn (Lab) Malmesbury, Wilts
 Davies, Haf M. (Lab) Abbey, Cambridge
 Davies, Howell W. (Lab) Chester-le-Street S, Durham
 Davies, Jack (LD) Lymington, Hants
 Davies, Jack E. (Lab) Tyldesley, Wigan
 Davies, Jade Elizabeth (Ref) Rushall-Shelfield,
 Walsall
 Davies, Jane F. (Con) Marlborough W, Wilts
 Davies, Jenny (LD) Burton, N. Northants
 Davies, Jim (Ind) Stone Rural, Staffs
 Davies, John (Lab) Yateley E, Hart
 Davies, Jonathan P. (Con) Hilperton, Wilts
 Davies, Julia M. (LD) Hoddesdon N, Herts
 Davies, Kay (LD) Croxteth, Liverpool
 Davies, Laurie S.W. (Lab) Stroud Slade, Stroud
 Davies, Lucette M. (Ind) Hampden Park, E Sus
 Davies, Lucy G. (Con) Penketh, Warrington
 Davies, Mark (AGS) Chapel Allerton, Leeds
 Davies, Mark P. (TUSC) St John, Worcester
 Davies, Mark P. (TUSC) St John, Worcs
 Davies, Mary G. (LD) Abbey, Shropshire
 Davies, Matt (Ref) Irthlingborough, N. Northants
 Davies, Michael (Con) Royston, Barnsley
 Davies, Mike (Con) Wombourne, Staffs
 Davies, Naomi (LD) Loughton St Mary's, Epping
 Forest
 Davies, Naomi (LD) Loughton C, Essex
 Davies, Nicola S. (LD) Leamington Clarendon, Warks
 Davies, Patrick (Lab) St Bartholomew, Winchester
 Davies, Patrick (Lab) Winchester Eastgate, Hants
 Davies, Paul (Ind) Cheadle Hulme S, Stockport
 Davies, Paul (LD) Lakenham, Norwich
 Davies, Philip R. (Con) Whitehill, Hants
 Davies, Richard E. (Lab) Caversham, Reading
 Davies, Richard G. (Con) Grantham W, Lincs
 Davies, Robin H. (Lab) Thingoe S, Suffolk
 Davies, Roy P. (LD) Darwen E, Blackburn
 Davies, Sallie J. (Grn) Samford, Suffolk
 Davies, Sam (Ind) Queen Edith's, Cambridge
 Davies, Sharon P. (Ind) Langley, Sandwell
 Davies, Simon P. (Con) Clifton, Bristol
 Davies, Simone S.L. (Con) Fairfield, Warrington

Davies, Stephanie (Grn) Great Sankey N, Warrington
Davies, Stephen (Con) Rock Ferry, Wirral
Davies, Stephen F. (Con) Severn, Stroud
Davies, Stephen F. (Con) Hardwicke, Gloucs
Davies, Susan (Con) Balby S, Doncaster
Davies, Taff (Ref) Cheadle Hulme S, Stockport
Davies, Tim (Con) Hartley Wintney, Hants
Davies, Timothy I. (Lab) Bourton-on-the-Water, Gloucs
Davies, Tony (Lab) Worsley, Salford
Davies, Warren G. (Lab) Baird, Hastings
Davies, Wynn (Lab) Loton, Shropshire
Davies-Foley, Louisa J. (Grn) Gorse Hill, Worcs
Davies-Small, Nell (Lab) Stonesfield, W.Oxon
Davis, Alan J. (Con) Prestbury, Cheltenham
Davis, Andrea V. (Con) Combe Martin Rural, Devon
Davis, Andrew (Con) Warminster E, Wilts
Davis, Byron C. (Con) Podsmead, Gloucester
Davis, Cath (Lab) Preston, North Tyneside
Davis, Katy (Lab) Chipstead, Reigate & Banstead
Davis, Daniel F. (Lab) Haydon Wick, Swindon
Davis, Freda M. (Grn) Ryburn, Calderdale
Davis, Ian (OWL) W Lancashire E, Lancs
Davis, Jane P. (Grn) Rosegrove, Burnley
Davis, Jemma L. (Lab) Cippenham Green, Slough
Davis, John E. (Grn) St John's, Worcs
Davis, Joseph B. (Grn) Gawthorpe, Burnley
Davis, Katherine G. (Lab) Marlborough E, Wilts
Davis, Katrina M. (Con) Cainscross, Stroud
Davis, Kenneth G. (Grn) Gensing, Hastings
Davis, Kenneth G. (Grn) C St Leonards, E Sus
Davis, Kevin M. (Con) Heathlands, Woking
Davis, Martine (Lab) Welwyn E, Welwyn Hatfield
Davis, Neil M. (Con) South Ham, Basingstoke
Davis, Nigel G. (LD) Deddington, Cherwell
Davis, Phil (Con) Charlton Park, Cheltenham
Davis, Tony (Grn) Rosehill, Burnley
Davis-D'Cruz, Jason (Con) Heaton S, Stockport
Davison, Catherine M. (Lab) Birtley, Gateshead
Davison, Jon G. (Con) Plessey, Northumberland
Davison, Laura F. (Lab) Folkestone W, Kent
Davison, Nic (Con) Wheatley Hills, Doncaster
Davison, Peter (LD) Sarisbury, Fareham
Davison, Raymond H. (Con) Houghton, Sunderland
Davison, Roger N. (LD) Eccleshall, Sheffield
Davy, Benjamin J. (TUSC) Southway, Plymouth
Daw, Sharon (Con) Lynher, Cornwall
Dawe, Hazel F. (Grn) Cowley, Oxford
Dawe, Hazel F. (Grn) Cowley, Oxon
Dawe, Jilie (Grn) Castle, Worthing
Dawe, Julie (Grn) Cissbury, W Sus
Dawe, Steven M. (Grn) Cowley, Oxford
Dawes, Stephen C. (Con) Manor Park, Newcastle
Dawes, Tim (Grn) Severn Valley, Shropshire
Dawkins, Hayden A. (Con) Humberston, N.E. Lincs
Dawkins, Hazel J.E. (Lab) Chelmsley Wood, Solihull
Dawkins, Mel (Lab) Canterbury City S, Kent
Dawnay, Emma J.C. (Grn) Ludgershall N, Wilts
Dawson, Ann E. (Con) Farnworth, Halton
Dawson, Bernard (Lab) Accrington S, Lancs
Dawson, Chris (Con) Marshland S, Norfolk
Dawson, Christopher (Yorks) Ackworth, Wakefield
Dawson, Elsa L. (Lab) Eynsham, W.Oxon
Dawson, Frank (LD) StAlphege, Solihull
Dawson, James C.H. (Lab) Ilkeston S, Derbys
Dawson, Jim (Lab) Swinton, Salford
Dawson, Kevin A. (LD) Saddleworth S, Oldham
Dawson, Linda (LD) Waterhead, Oldham
Dawson, Tony (Ind) Dukes, Sefton
Day, Alice M. (Con) Clubmoor, Liverpool
Day, Andrew D. (Grn) Blunsdon, Swindon
Day, Bill (Grn) Haydon and Hadrian, Northumberland
Day, Charles G. (Con) Paston and Walton, Peterborough
Day, Christopher J.W. (LD) Bishops Waltham, Hants
Day, Gary H. (Lab) Rushden Pemberton W, N. Northants
Day, George S. (Con) Cotham, Bristol
Day, Lynn (Lab) Hardway, Gosport
Day, Lynn (Lab) Hardway, Hants
Day, Martin P. (Liber) Sedgley, Dudley
Day, Moyra (Con) Hebburn S, South Tyneside
Day, Peter D. (Ind) Bagley, Shropshire
Day, Robert A. (Ind) Woodham, Runnymede
Day, Wendy T.A. (Lab) Capel, Tunbridge Wells
Daya Singh, Nagi (Lab) Rowley, Sandwell
Days, Samantha (WEP) Deansgate, Manchester
De Boiserie, Pieter H.M-M. (LD) Peppard, Reading
De Bruijn, Tom (LD) Ludgershall N, Wilts
De Burgh-Thomas, Stephen J. (Con) Wadebridge W, Cornwall
De Cadorette, Catherine R. (Grn) Hazel Grove, Stockport
De Capell Brooke, Annabel L. (Con) Oundle, N. Northants
De Freitas, David M. (LD) Park, N.E. Lincs
De Freitas, Thomas A. (Con) Meols, Sefton
De Goguel, Constantine (Grn) Tarring, Worthing
De Graaf, Friso M. (LD) Romsey, Cambridge
De Gregori, Lorenzo (FBM) Northfield Brook, Oxford
De Gregori, Lorenzo (FBM) Leys, Oxon
De Hoest, Paul (Grn) Hemel Hempstead E, Herts
De Kort, Paul D. (LD) Harpenden E, St Albans
De Kort, Paul D. (LD) Harpenden NE, Herts
De Molfetta, Frank (Lab) Preston CE, Lancs
De Peyer, Antony F. (Lab) St Michael, Winchester
De Rivaz, Kirstie J.M. (LD) Broxbourne, Broxbourne
De Rizzio-George, Justin J. (Lab) St Annes S, Lancs
De Rose, Jeremy I. (LD) Birchington, Kent
De Silva, Jane E.M. (LD) Leatherhead, Surrey
De Villiers, Chantelle M. (Con) Stantonbury, Milton Keynes
De Vincenzo, Jemma L. (LD) Hooley, Reigate
De Vincenzo, Jemma L. (LD) Merstham, Surrey
De Whalley, Andrew M. (Grn) Freebridge Lynn, Norfolk
De Winter, Byron (Grn) Britwell, Slough
Deach, Paul (Con) Frimley Grn, Surrey
Deagle, Karen M. (Lab) Cramlington Eastfield, Northumberland
Deakin, Jude (LD) Chelmsford W, Essex
Deakin, Luan (Ind) Shildon, Durham
Deakin, Samantha K. (AshInd) Sutton C & E, Notts
Deakin, Tony (Grn) Glenfields, Leics
Dean, Alan E. (Lab) Ashford Rural E, Kent
Dean, Alexander W. (Con) Aughton, Rotherham
Dean, Bashim (Con) Farnworth, Bolton
Dean, Christopher C. (Ind) Oxted, Surrey
Dean, Gordon R. (LD) Wensum, Norwich
Dean, Gordon R. (LD) Wensum, Norfolk
Dean, Graham A. (Lab) Langney, E Sus
Dean, Josh (Lab) Hertford St Andrews, Herts
Dean, Julian D.G. (Grn) Porthill, Shropshire
Dean, Liam J. (Con) North Manor, Bury
Dean, Lucy (HantsInd) Oakley, Basingstoke
Dean, Lucy (HantsInd) Whitchurch, Hants
Dean, Malaika N. (Con) Halliwell, Bolton
Dean, Matthew J.A. (Ind) Westbury W, Wilts
Dean, Peter M.J. (Lab) Mansfield E, Notts
Dean, Susan M. (Lab) Brandon, Suffolk
Dean, Trudy (LD) Malling C, Kent
Deane, Christopher (Lab) Elham Valley, Kent
Deane, Nicholas W. (LD) Rea Valley, Shropshire
Deane, Tony (Con) Tisbury, Wilts
Deanus, Kevin N. (Con) Waverley E Villages, Surrey
Dear, Matthew J. (Lab) Werrington, Peterborough
Dearden, Andrew J. (Grn) Bramhall S, Stockport
Dearden, Marcus P. (Lab) Bingley, Bradford
Dearden, Nick (Grn) Hurstpierpoint, W Sus
Deare, Stephen R. (LD) Bugbrooke, W. Northants
Dearing, Mark R. (Con) Desborough, N. Northants
Dearing, Sylvia A. (Grn) Swadlincote C, Derbys
Dearing, Tracy M. (Lab) Newington, Hukk
Dearnley, Ashley H. (Con) Wardle, Rochdale
Dearson, Michael E. (Ind) St George's, Castle Point
Deasley, Jim (LD) Tressell, Hastings
Deaville, Mark A. (Con) Cheadle, Staffs
Deb, Manas (Con) Sawston, Cambs
Decombel, Sam (LD) Bicester S, Cherwell
Decruz, Kevin J. (LD) New Haw, Runnymede
DeCruz, Kevin J. (LD) Woodham, Surrey
Dee, Paula L. (Con) Tuffley, Gloucester
Deen, Jim (Lab) Goring, W Sus
Deering, Bob (Con) Hertford St Andrews, Herts
Deering, Samuel J. (Grn) Hemel Hempstead Town, Herts
Defty, John (UKIP) Copt Hill, Sunderland
Deinali, Omide (Lab) Elvet, Durham
Deinali, Stacey (Lab) Blackhalls, Durham
Delahunty-Keoh, Maureen P. (Lab) County, Liverpool
Delfani, Sherry (Lab) Tattenhoe, Milton Keynes
Dell, Dez (Grn) Clover Hill, N. Northants
Dellow, Robin W. (Lab) Christchurch, Gosport
Delves, Lesley (LD) Ravenmeols, Sefton
Dembele, Bouba (Lab) Mapledurham, Reading
Demetriou-Jones, Sophia (Lab) Central, Watford
Demetriou-Jones, Sophia (Lab) C Watford, Herts
Demmenie, Mayola E. (TUSC) Norden, Basingstoke
Demmenie, Mayola E. (TUSC) Basingstoke N, Hants
Dendor, Mike (Con) Sittingbourne N, Kent
Denham, Lynn (Lab) Cathedral, Worcester
Denham, Lynn (Lab) Rainbow Hill, Worcs
Denis, Johnny (Grn) Ringmer, E Sus
Denley, Chris (LD) Land's End, Cornwall
Denman, David J. (Con) Spalding W, Lincs
Denness, Mike (Lab) Bevois, Southampton
Denness, Rebecca A. (Lab) Ely S, Cambs
Dennett, Andrea (Lab) Beechwood, Halton
Dennett, Mark D. (Lab) Grange, Halton
Dennett, Stephen L. (Con) Chertsey Riverside, Runnymede
Denning, Barbara E.J. (Lab) Heavitree, Exeter
Denning, Ewan R. (Con) Nailsworth, Gloucs
Denning, Ewen R. (Con) Nailsworth, Stroud
Dennis, Iain J. (Con) Southville, Bristol
Dennis, Joy A. (Con) Hurstpierpoint, W Sus
Dennis, Nigel P.S. (LD) Horsham Hurst, W Sus
Dennis, Peter D.J. (LD) Wescott, Wokingham
Dennis, Rob (Lab) Finningley, Doncaster
Dennis, Samantha (Con) Kingsbridge, Devon
Dennis, Susan E. (Lab) Esher, Elmbridge
Dennis-Harburg, Elizabeth L. (Lab) Hitchin Walsworth, N.Herts
Dennis-Harburg, Elizabeth L. (Lab) Hitchin S, Herts
Denny, Alicia R. (Con) StThomas, Portsmouth
Denny, James P. (Lab) Peppard, Reading
Denslow, Darren S. (Ind) Peverell, Plymouth
Dent, Norman M. (LD) Southwick, Sunderland
Dent, Stephen M. (Grn) Claines, Worcester
Dentici, Ignazio (Free) Ridgeway E, Bucks
Denton, Tony (Con) Warren Park, Havant
Denyer, Carla S. (Grn) Clifton Down, Bristol
Derbyshire, Karen M. (Lab) Chorley SW, Chorley
Derbyshire, Lyndsey H. (Lab) Syston Ridgeway, Leics
Derrick, Brian D. (Con) Chopwell, Gateshead
Derrick, Linda M.R.Ridgeway E, Bucks
Deru, Joshua H. (Grn) Summertown, Oxford
Derx, George (Yorks) Stainforth, Doncaster

Desai, Salim (Lab) City Centre, Preston
Desai, Samim (Lab) Blackburn C, Blackford
Desmond, Nathan J. (Con) St Mary's, Worcs
Desmonde, Philip R. (Con) Pool, Cornwall
Deva, Siddarth (LD) Marston, Oxford
Devendran, Monica (Con) Amesbury W, Wilts
Devi, Susan (Con) Sopwell, St Albans
Devi, Susan (Con) St Albans S, Herts
Devine, Christopher (Ind) Winterslow, Wilts
Devine, Terence J. (Lab) W Lancashire E, Lancs
Devismes, Alison M. (Lab) Ellesmere Urban, Shropshire
Devonish, Marilyn (LD) Central, Watford
Devonshire, Shauna A. (LD) Roysd, Bradford
Dew, Douglas B. (Con) The Hemingfords, Cambs
Dewar, Joseph E.P. (Lab) Guildford SE, Surrey
Dewey-Nager, Gillian A. (Grn) Normanton, Wakefield
Dewhurst, Alistair (LD) Ipplepen, Devon
Dews, David A. (UKIP) Wrenthorpe, Wakefield
Dews, Howard G. (Yorks) Alwoodley, Leeds
Dewsbury, Margaret (Con) Hingham, Norfolk
Dexter, George H. (LD) Hatherleigh, Devon
Dexter-Mills, Chris (Grn) Hardwick, Suffolk
Dhami, Balbir S. (Con) Longford, Coventry
Dhillon, Amy (Con) Consett S, Durham
Dhillon, Dev (Con) Farnham Cm, Bucks
Dhillon, Gurdev S. (Lab) Littleover, Derby
Dhillon, Ranjit (LD) Fallings Park, Wolverhampton
Dhillon, Sukh (LD) Upton, Slough
Dhindsa, Hardyal S. (Lab) Normanton, Derby
Di Cara, Penny (Con) Sovereign, E Sus
Di Palma, David J. (Ind) Braunstone, Leics
Di Paola, Marco A. (Liber) Tarring, Worthing
Di Paola, Marco A. (Liber) Tarring, W Sus
Diamond, Thomas A. (Lab) Bishops Stortford W, Herts
Dibble, Keith (Lab) North Town, Rushmoor
Dicicco, Tony (Con) Meriden, Solihull
Dick, Alistair (Lab) Carlford, Suffolk
Dick, Stewart J.C. (Con) The Byfleets, Surrey
Dicken, Elizabeth (LD) Denton, Newcastle
Dickens, Douglas W. (Ind) Spalding Elloe, Lincs
Dickens, Shawn A. (Con) Yateley W, Hart
Dickens, Theresa C. (LD) Ashford Rural S, Kent
Dickenson, Jack (N Hrt) Chadderton C, Oldham
Dickie, Sonya (Lab) Felling, Gateshead
Dickinson, Cynthia M. (Grn) Crofton, Wakefield
Dickinson, Doreen (Con) Stalybridge S, Tameside
Dickinson, Jamie (Lab) Chapel, Newcastle
Dickinson, Scott J. (Lab) Druridge Bay, Northumberland
Dickinson, Tracy P. (Lab) Moss Bank, St Helens
Dickman, Stuart J. (Lab) Swinton Park, Salford
Dickson, Aimee L. (Lab) Armthorpe, Doncaster
Dickson, Iain B. (Grn) Ifield, Crawley
Dickson, Iain B. (Grn) Langley Grn, W Sus
Dietz, Helen M. (LD) Central, Liverpool
Diggins, Lizzy (Lab) Carfax, Oxford
Diggins, Simon (Ind) Three Rivers Rural, Herts
Digi, Lou (Con) Abbey, Nuneaton
Dikty-Daudiyan, Rudi (LD) Addlestone N, Runnymede
Dikty-Daudiyan, Rudiger R. (LD) Addlestone, Surrey
Dilks, Phil (Ind) Deepings E, Lincs
Dillingham, Edward (Ref) Penistone W, Barnsley
Dillner, Dave (Grn) Park, Sheffield
Dillon, Christine J.M. (ForBrit) Whitefield, Knowsley
Dillon, Nikki (Ind) Eagle, Lincs
Dillon, Steve (Con) Davyhulme E, Trafford
Dillow, Sean P. (Con) Winklebury, Basingstoke
Dilly, David J. (Ind) Grendon Underwood, Bucks
Dimond, Alexi J. (Grn) Gleadless Valley, Sheffield
Dine, Janet M. (Grn) Maldon, Essex
Dingwall, Colin G. (Con) Hailey, W.Oxon
Dinh, Quang (Con) Kingsthorpe S, W. Northants
Dinley, Will (Con) South, Maidstone
Dinnie, John B. (LD) Shipston on Stour, Warks
Dinoff, Martin A. (LD) Alexandra, Oldham
Diplock, Peter R. (LD) Meads, E Sus
Dirir, Linda S. (Lab) Penketh, Warrington
Dirveiks, Neil A.D. (Lab) Atherstone, Warks
Disken, Bernard T. (LD) Dewsbury S, Kirklees
Disley, Helen (Grn) Sharoe Green, Preston
Ditta, Allah (Con) Nunnery, Worcs
Ditta, Sabina Kausar (Lab) Palfrey, Walsall
Ditta, Shafaz (Con) Cathedral, Worcester
Diver, Adam (Ind) Fleetwood W, Lancs
Divine, Daniel R. (Ind) Chatteris, Cambs
Dixon, Al (Ind) Queen Edith's, Cambridge
Dixon, Andrew J. (Con) Murton, Durham
Dixon, Darryl O. (Lab) St Chad's, Sunderland
Dixon, Elizabeth A. (Grn) North Walsham E, Norfolk
Dixon, Fran (LD) Wendover, Bucks
Dixon, Gary W. (Con) Wolvercote, Oxford
Dixon, Ian R. (Grn) Salisbury Harnham E, Wilts
Dixon, Joan E. (Lab) Bolsover S, Derbys
Dixon, Joshua T. (Con) Rixton, Warrington
Dixon, Michael (Con) Cedar Hall, Castle Point
Dixon, Michael J. (LD) Leasowe, Wirral
Dixon, Nigel D. (Con) Hoveton, Norfolk
Dixon, Pete (Lab) Chelmsford W, Essex
Dixon, Rosemary (Lab) Leamington Milverton, Warks
Dixon, Susan A. (Grn) Hampden Park, E Sus
Dixon, Tim (LD) Aylesbury N, Bucks
Dixon, Tracey A. (Lab) Whitburn, South Tyneside
Dixon, Wayne A. (SDP) Middleton Park, Leeds
Djafari-Marbini, Hosnieh (Lab) Northfield Brook, Oxford
Dluzewska, Nina C. (Lab) Booker, Bucks
Dobb, Peter W. (Con) Belle Vale, Dudley
Dobbie, David P. (LD) Misterton, Notts
Dobbs, Chloe C. (Con) Barton, Oxford
Dobbs, Chloe C. (Con) Barton, Oxon
Dobbs, Peter D.L. (LD) Ashbourne, Derbys
Dobie, Iain A.P. (LD) Leckhampton, Gloucs
Dobie, John G. (Con) Callerton, Newcastle
Dobiech, Sean (Grn) Toller, Bradford
Dobson, Barry M. (Con) Deepings E, Lincs
Dobson, Jacqueline (Lab) East Tilbury, Thurrock
Dobson, Martin S. (Grn) Croxteth, Liverpool
Dobson, Maureen (Ind) Collingham, Notts
Docherty, Philip A. (Lab) Sprotbrough, Doncaster
Dockerty, Allan A. (Con) Earlestown, St Helens
Dodd, John (LD) Meols, Sefton
Dodd, Katherine C. (Grn) Pontefract S, Wakefield
Dodd, Kizzi (Her) Chailey, E Sus
Dodd, Margaret (LD) Stanley, Wakefield
Dodd, Richard R. (Con) Ponteland N, Northumberland
Dodds, Ethan L. (Con) Brandon, Durham
Dodds, Jayden P. (Grn) Castle Hill, Ipswich
Dodds, Matthew A. (Lab) Headland, Hartlepool
Dodds, Rosie (Grn) Clacton E, Essex
Dodds, Tracy (Lab) Copt Hill, Sunderland
Doddy, John A. (Con) Stapleford, Notts
Dodson, Chris (LD) Park, Reading
Dodsworth, Peter J. (Grn) Little Chalfont, Bucks
Dodwell, Eithne M. (Grn) Queensbury, Bradford
Doderfel, Jan H.J. (Grn) Sunbury Common, Surrey
Doggett, Nigel (Lab) Maresfield, E Sus
Dogra, Harprit S. (Con) East, Maidstone
Doherty, John J. (Lab) Elmdon, Solihull
Dolan, Philippa J. (LD) Worplesdon, Surrey
Dolley, Lisa (Ind) Redruth N, Cornwall
Dominey, Gerry (Lab) Glossop, Derbys
Donachie, Oliver (Ind) Haydon Wick, Swindon
Donaghy, Martin (Lab) Tonge, Bolton
Donaghy, Paul (Con) Washington S, Sunderland
Donald, Bianca M. (Res) Stansted, Essex
Donald, Graham C. (LD) Lockleaze, Bristol
Donald, Julian M. (LD) Tettenhall Regis, Wolverhampton
Donaldson, Alex (Lab) Cleadon Park, South Tyneside
Donaldson, John A. (Con) Banbury Hardwick, Cherwell
Donegan, Andy (Grn) Manor, Sefton
Donegan, Catherine A. (Lab) Euxton, Chorley
Donegan, Catherine A. (Lab) Euxton, Lancs
Donkin, Steven B. (LD) Washington S, Sunderland
Donleavy, Peter J. (Con) Fairfield, Warrington
Donnelly, Alison J. (Grn) Town Centre, St Helens
Donnelly, Andrew (Grn) Bold, St Helens
Donnelly, Christopher D. (Con) Andover W, Hants
Donnelly, Jim (TUSC) Westwood, Coventry
Donnelly, Sean P. (Lab) Whitefield, Knowsley
Donnelly, Spencer (Lab) Radcliffe W, Bury
Donnelly, Stuart J. (Con) Timperley, Trafford
Donnithorne, Connor (Con) Redruth C, Cornwall
Donoghue-Smith, Taylor (LD) Plungington, Preston
Donoghue-Smith, Taylor (LD) Preston City, Lancs
Donohoe, Grant (Lab) Popley, Basingstoke
Donovan, Aaron L. (Con) Westbury N, Wilts
Donovan, Catherine (Lab) Loble Hill, Gateshead
Donovan, Lottie (Grn) Hulme, Manchester
Doolan, Tom (L) Croxteth, Liverpool
Dooland, Tom S.A. (Lab) Longden, Shropshire
Dooley, Michael M. (Grn) Cherryfield, Knowsley
Doolin, Neil A. (Grn) Victoria, Sefton
Door, Victoria M. (Grn) Stafford Trent Valley, Staffs
Dore, Ian (Ind) Binstead, Isle Of Wight
Dorgan, Sean (Con) Church, Sefton
Dorgan, Veronica (Con) Ford, Sefton
Dorian, David J. (Con) Bridgewater, Halton
Dormer, Mark C. (Con) Penn Wood, Bucks
Dormer, Matt (Con) West, Redditch
Dormer, Matt (Con) Arrow Valley E, Worcs
Dorrian, Anne M. (Ind) Skirbeck, Lincs
Dorsett, Steven J.R. (Con) Pyrford, Woking
Double, Anne R. (Con) St Austell C, Cornwall
Double, Steve (Lab) Ryde W, Isle Of Wight
Dougal, Brian (Con) Cheadle Hulme S, Stockport
Dougall, Eddie (Lab) Hartismere, Suffolk
Doughty, Jane M. (Con) Witney W, W.Oxon
Dougl, Charles P. (Con) Central Southsea, Portsmouth
Douglas, Andrew S. (Lab) Ridgeway W, Bucks
Douglas, Brian (Ind) Berwick N, Northumberland
Douglas, Danny (Lab) Mancroft, Norfolk
Douglas, Donald F. (Con) Queen Edith's, Cambs
Douglas, Julie E. (LD) Hillmorton, Rugby
Douglas, Rachael P. (Grn) Blythe, Solihull
Douglas, Tim (HantsInd) Candovers, Hants
Douglas, Timothy M. (LD) Paddox, Rugby
Douglas-Mann, Will (Grn) Bideford E, Devon
Douglass, Gillian (LD) Cranbrook, Kent
Douris, Terry (Con) Bridgewater, Herts
Dourley, Eddie (Lab) Ditton, Halton
Dovaston, Kevin (Lab) Radbrook, Shropshire
Dowden, Alan G. (LD) Baddesley, Hants
Dowding, Gina (Grn) Lancaster C, Lancs
Dowell, Robin A. (Lab) Feock, Cornwall
Dowling, Chris (Con) Uckfield S, E Sus
Dowling, Claire B. (Con) Uckfield N, E Sus
Dowling, Cynthia M. (LD) Pudsey, Leeds
Dowling, Gareth (Lab) Burscough, Lancs
Dowling, Ian G. (LD) Calverley, Leeds
Dowling, Simon M. (LD) Horsforth, Leeds
Dowling, Susan (Lab) Thetford E, Norfolk
Down, Alex (Lab) Terriers, Bucks
Down, Sam (Grn) Plympton Erle, Plymouth

Downer, Rodney D. (Ind) Wroxall, Isle Of Wight
Downie, John P. (Con) Holywells, Ipswich
Downie, Joseph A.J. (Grn) Littlehampton E, W Sus
Downie, Vicky (Con) Bebington, Wirral
Downing, Tony (Lab) Mosborough, Sheffield
Downs, Lee (Con) Exhall, Nuneaton
Downs, Taylor J. (Con) Belmont, Durham
Dowrick, Tonu M. (Con) St Mewan, Cornwall
Dowse, Michaela (Con) Bevois, Southampton
Dowson, Fiona (Grn) Mile Cross, Norwich
Dowson, Fiona (Grn) Mile Cross, Norfolk
Dowson, Tim (Grn) South Jesmond, Newcastle
Doyle, Becca (L) Speke-Garston, Liverpool
Doyle, James L. (Grn) Salisbury Bemerton Hth, Wilts
Doyle, Kevin B. (Con) Arnold N, Notts
Doyle, Matthew J. (LD) Todmorden, Calderdale
Doyle, Noel (Lab) Chess Valley, Bucks
Doyle, Peter (BIG) Kingstone, Barnsley
Doyle, Robert M. (Grn) Dukes, Sefton
Drabble, Gary (TUSC) Beighton, Sheffield
Drabble, Gerald C. (Ind) Hill Head, Fareham
Drabble, Mike (Lab) Richmond, Sheffield
Drake, Lucy M. (LD) Gipping, Ipswich
Drake, Lucy M. (LD) Chantry, Suffolk
Drake, Stephen W. (Lab) Norden, Basingstoke
Draper, Ana-Mari (Lab) Hawkhurst, Tunbridge Wells
Draper, Dennis S. (LD) Plympton Erle, Plymouth
Draper, Patricia (Lab) Douglas, Wigan
Draper, Tracey L. (Lab) Sawston, Cambs
Drayton, Penny (Ind) The Wooburns, Bucks
Drennan, Jean (Lab) Ashton StMichaels, Tameside
Drennan, Leigh V.C. (Lab) Ashton Hurst, Tameside
Dresser, David S. (LD) Moortown, Leeds
Drew, David E. (Lab) Stroud Farmhill, Stroud
Drew, David E. (Lab) Stroud C, Gloucs
Drew, David N.A. (Con) Test Valley C, Hants
Drew, Stephen M. (LD) Cambourne, Cambs
Drew, Tracey J. (Grn) Kenilworth Park Hill, Warks
Drew, Warren (Con) Ryde SE, Isle Of Wight
Drewett, Bill (ManInd) Mansfield S, Notts
Drion, Ryan L.P. (Ind) Esh, Durham
Driscoll, Roger K. (Ind) Penzance E, Cornwall
Driver, Adam (LD) Heneage, N.E. Lincs
Driver, John (LD) Heybridge, Essex
Driver, Rachel V. (Lab) Berwick N, Northumberland
Driver, Stephanie M. (Lab) Corsham Pickwick, Wilts
Drucquer, Rachael K. (Grn) Bingley, Bradford
Drummond, Andy (Con) Newmarket, Suffolk
Drummond, Sarah E.A. (Grn) Harton, South Tyneside
Drummond-Hill, Graham (Con) Sacriston, Durham
Drury Shore, Samantha J. (Grn) Devizes E, Wilts
Drury, Alexander F.R. (Grn) Cheadle, Stockport
Drury, Anthony D. (LATT) Bromborough, Wirral
Dryden, John (LD) Gleadless Valley, Sheffield
Dryden, Robert P. (Lab) Cherry Hinton, Cambridge
Du Celliee Muller, David C. (Con) Melbourne, Derbys
Duck, Geoff (Con) Queens Park, Tandridge
Duckworth, Amy L. (Lab) St Neots Eynesbury, Cambs
Duckworth, Daniel (Con) Preston E, Lancs
Duckworth, Jack (LD) Thrapston, N. Northants
Duckworth, Jane A. (Her) Bletchley Park, Milton Keynes
Dudd, Kye D. (Lab) Central, Bristol
Duddle, Debra L. (Ind) Westbrook, Warrington
Dudley, Christopher T. (SDP) Rothwell, Leeds
Dudman, Miles E.A. (LD) Powick, Worcs
Dudson, Alan (Lab) Brereton, Cannock Chase
Dudson, Alan (Lab) Brereton, Staffs
Duff, Geoff (LD) St Peter's, Castle Point
Duff, Geoff (LD) Hadleigh, Essex
Dufferwel, Liam (Grn) Fulwell, Sunderland
Duffield, Greg (LD) Newport Pagnell N, Milton Keynes
Duffin, Barry C. (Con) West Depwade, Norfolk
Duffin, Jack (Con) Stanford E, Thurrock
Duffy, Alistair P. (LD) Rothley, Leics
Duffy, Janice (Lab) Talavera, W. Northants
Duffy, Michael (Derby), Sefton
Duffy, Sean P. (LD) Clacton W, Essex
Duffy, Simon (Grn) Dewsbury E, Kirklees
Duffy, Terry (NEP) Peterlee E, Durham
Dugdale, Samuel W. (Grn) Heatons N, Stockport
Duggan, Daniel S. (LD) Low Fell, Gateshead
Duggan, Jim (Peace) Horsham Riverside, W Sus
Duggan, John (Ind) Batley W, Kirklees
Duggan, Lynda A. (LD) Lobley Hill, Gateshead
Duggins, George A. (Lab) Longford, Coventry
Duigan, Phillip J. (Con) Dereham S, Norfolk
Duke, Antony I. (LD) Barton, Salford
Duke, Colin V. (Ind) Royds, Bradford
Duke, Fiona (LD) City Centre, Preston
Duke, Fiona (LD) Preston SE, Lancs
Dukes, Sarah J. (Grn) Warndon, Worcester
Dumbleton, Carrie-Anne (LD) Rokeby, Rugby
Dumont, Joseph C. (LD) Sawbridgeworth, Herts
Dumper, Tim (LD) Exmouth, Devon
Dunbar, Christine L. (Con) Cramlington Eastfield, Northumberland
Dunbar, Martin (Lab) Seaton, Hartlepool
Duncan, John (Con) Old Town, Stevenage
Duncan, Lesley F. (TUSC) Devonport, Plymouth
Duncan, Rob (Con) Priory, Trafford
Duncanson, Ben A. (Con) Poulton N, Warrington
Duncton, Janet E. (Con) Petworth, W Sus
Dundas, Ben (Grn) Cheetham, Manchester
Dungworth, Gina M. (LD) Golcar, Kirklees
Dungworth, Susan E. (Lab) Hartley, Northumberland
Dunhill, Carrie G. (LD) Newington, Hukk
Dunhill, Rosalind (Lab) St George's, Castle Point
Dunhill, Rosalind (Lab) Thundersley, Essex
Dunk, Carl A. (Grn) Baildon, Bradford
Dunkin, Andrew M. (LD) Carlton W, Notts
Dunkin, Maggie (LD) Calverton, Notts
Dunn, Alex (Grn) Westbury-on-Trym, Bristol
Dunn, Amrita J. (Con) Smethwick, Sandwell
Dunn, Angus D. (Con) Hillside, Adur
Dunn, Angus D. (Con) Southwick, W Sus
Dunn, Anne V. (Lab) Byker, Newcastle
Dunn, Ashley C.J. (Grn) Sandiacre, Derbys
Dunn, Darrell F. Buckshaw, Chorley
Dunn, Derek (Con) Washington N, Sunderland
Dunn, Helen (Ind) Central, Swindon
Dunn, John S. (Lab) Coxhoe, Durham
Dunn, Liz (Lab) Lynemouth, Northumberland
Dunn, Richard (Con) Barnes, Sunderland
Dunn, Sandra A. (LD) Laleham, Surrey
Dunn, Satinder (Con) Cradley Heath, Sandwell
Dunn, Stephanie W. (Grn) Sawley, Derbys
Dunn, Trina (SkInd) Skelmersdale N, W. Lancs
Dunne, Angie (Grn) Eastlands, Rugby
Dunne, Angie (Grn) Eastlands, Warks
Dunne, Geoff (LD) Carpenders Park, Three Rivers
Dunne, Neill J. (TUSC) Shevington, Knowsley
Dunne, Paula (Lab) Cowley, Oxford
Dunne, Thomas A. (Con) Denton W, Tameside
Dunne, Thomas P. (L) Kirkdale, Liverpool
Dunning, Annette M. (Grn) Halesworth, Suffolk
Dunning, Barry F. (Con) Lymington, Hants
Dunning, Brian (LD) Blundellsands, Sefton
Dunning, Jeannie (FBM) Fontwell, W Sus
Dunning, Tessa (Grn) Bradford Moor, Bradford
Duns, Sally J. (Grn) Leamington Milverton, Warks
Dupre, Lorna H. (LD) Sutton, Cambs
Duran, Claudio (Con) Marshalswick N, St Albans
Durant, Rebecca E.A. (Grn) Yarmouth Nelson, Norfolk
Durant, Susan J. (Lab) Thorne, Doncaster
Durant-Taylor, Danielle L. (Grn) St Albans N, Herts
Durley, James A. (Con) Coney Hill, Gloucester
Durham, Mark F.L. (Con) Heybridge, Essex
Durkin, Lee A. (Con) Birkdale, Sefton
Durnall, James A. (Con) Ludlow E, Shropshire
Durose, Oliver C. (Lab) Brentwood N, Brentwood
Durrans, Danielle A. (Lab) Ovenden, Calderdale
Durstun, James (Con) Letchworth E, N. Herts
Durstun, Lisa A. (Lab) Southville, Bristol
Dusanjhi, Jagjit S. (Con) Wexham Lea, Slough
Dust, Ian M.C. (Lab) Cheshunt N, Broxbourne
Duthie, Alec (Grn) Market Bosworth, Leics
Dutton, Andrew R.G. (LD) Wicksteed, N. Northants
Duveen, Leon M. (LD) Workop E, Notts
Duvier, Caroline (Grn) Eccleshill, Bradford
Dwan, Jamie (LD) Burnage, Manchester
Dwelly, Tim (Ind) Penzance E, Cornwall
Dwyer, Connor J. (Lab) Preston Rural N, Preston
Dwyer, Connor J. (Lab) Preston Rural, Lancs
Dwyer, Kay G. (Con) Ashton Upon Mersey, Trafford
Dwyer, Matthew R. (Lab) City, Sheffield
Dyakov-Richmond, Ignaty (Grn) Leamington Clarendon, Warks
Dyas, Joe E.G. (Ref) Bowbrook, Shropshire
Dyball, Paul S. (Con) Duston E, W. Northants
Dye, Ross (Con) Horsham E, W Sus
Dyer, Andrew (Grn) Daresbury, Halton
Dyer, Anne W.S. (Grn) Corvedale, Shropshire
Dyer, Frederick J. (Con) Threemilestone, Cornwall
Dyer, Ian (Con) Wigan W, Wigan
Dyer, Richard C. (Grn) Longmeadow, Stevenage
Dyer, Thomas J.G. (Con) Waddington, Lincs
Dyer, Tony (Grn) Southville, Bristol
Dyke, Helen E. (Ind) Chaddesley, Worcs
Dykstra, James R. (L) Princes Park, Liverpool
Dylan, Thomas M. (Grn) Walkden S, Salford
Dymond, Sylvia N. (Lab) Talke, Staffs
Dyson, Karen E. (Lab) Stairfoot, Barnsley

E

Eachus, Hayley K. (Con) Kempshott, Basingstoke
Eade, Jack S. (Grn) St Loye's, Exeter
Eade, Jack S. (Grn) Wonford, Devon
Eades, Maureen D. (Lab) North Leigh, W. Oxon
England, Jan (Con) Lichfield Rural N, Staffs
Eagle, Derek R. (Grn) North, Maidstone
Eagle, Fabian R. (Con) The Brecks, Norfolk
Eagle, Geoff (TUSC) Huntingdon N, Cambs
Eagle, John (Lab) Bridges, Gateshead
Eagle, Stephen L. (Lab) Ashtead Park, Mole Valley
Eales, Gareth M. (Lab) Dallington Spencer, W. Northants
Ealies, Terrie (Lab) Dallington Spencer, W. Northants
Eames-Petersen (Lab) Hatfield N, Herts
Eames-Petersen, John R. (Lab) Welham Grn, Welwyn Hatfield
Eames-Petersen, Margaret A. (Lab) Hatfield Villages, Welwyn Hatfield
Eardley, Graham (Ref) Pelsall, Walsall
Earl, Charlotte V. (Con) Leamington Clarendon, Warks
Earle, Adele L. (LD) Anglesey, Gosport
Earle, Richard P. (LD) Elson, Gosport
Earley, Kevin (Lab) Benfieldside, Durham
Earl-Williams, Deirdre C. (Ind) Bexhill W, E Sus
Earnshaw, Sheree D. (Lab) Hayling W, Havant
Earnshaw, Sheree D. (Lab) Hayling Island, Hants
Easby, Nick (LD) Berkeley Vale, Stroud
Eason, Robert C. (LD) Lapworth, Warks
East, John (LD) WPenine, Blackburn
Eastaugh, Alice M. (Grn) Pakefield, Suffolk
Eastaugh, Andrew N. (Grn) Lowestoft S, Suffolk

Eastaugh, Jeremy (Lab) Kenilworth Park Hill, Warks
 Easterbrook, Lynnette (Lab) Horley E, Reigate
 Easterbrook, Lynnette (Lab) Horley W, Surrey
 Easterby-Smith, Sam (Grn) Withington, Manchester
 Eastland, Roxanne (LD) Winterslow, Wilts
 Eastman, Andrew L. (LD) Southgate, Crawley
 Eastman, Andrew L. (LD) Southgate, W Sus
 Eastoe, Bob (Grn) Great Brickhill, Bucks
 Easton, Chris (Con) Stonehouse, Stroud
 Easton, Pat (Lab) Chesham, Bucks
 Easton, Paul K. (Lab) Amersham, Bucks
 Easton, Simon D.M. (Grn) Blaydon, Gateshead
 Eastty, Phil (Con) Rixton, Warrington
 Eastwood, Alison F.M. (Con) Silverstone,
 W. Northants
 Eastwood, Richard A (LD) Lindley, Kirklees
 Eaton, Jimmy (Ind) Rossendale E, Lancs
 Eaton, Jonathan J. (Lab) Alverstoke, Gosport
 Eaton, Nigel P. (Con) St Neots Eynesbury, Cambs
 Eaves, Nerys (Lab) Brookfield, Preston
 Eaves, Stewart T. (Lab) St Andrew's, Hyndburn
 Eaves, Susan (Lab) Princes End, Sandwell
 Ebbitt, David F. (Grn) Smithills, Bolton
 Ebbs, Gregory K. (LD) Whitchurch S, Shropshire
 Ebbs, Nigel J. (LD) Featherstone, Wakefield
 Eccles, Amanda (Lab) Sherbourne, Coventry
 Eccles, Cat (Lab) Wollaston, Dudley
 Eccles, David (Con) Peel, Hyndburn
 Eccles, David J. (LD) Birchwood, Warrington
 Eccles, Ian (Con) Hesketh-with-Becconsall, W Lancs
 Eccles, Jon (Grn) Lawrence Hill, Bristol
 Eccles, Richard J. (LD) Queen Edith's, Cambridge
 Eccleshare, Paul (BFC) Astley Bridge, Bolton
 Eccleston, Jennifer L. (Grn) Clent Hills, Worcs
 Ecclestone, Kay F. (Lab) Mevagissey, Cornwall
 Ecclestone, Richard L. (Grn) Fovant, Wilts
 Ecclestone, Susan (AndInd) Andover S, Hants
 Ecclestone-Brown, Paul (Grn) Lichfield City S, Staffs
 Eckbery, Bernard (Grn) Longsight, Manchester
 Eckersley, Jenny (LD) Alnwick, Northumberland
 Eckert, Russell (Con) Bassingham, Lincs
 Eddleston, Richard D. (Grn) Toton, Notts
 Eddy, Bethan S. (Con) Warsop, Notts
 Eddy, James W. (Lab) East Depwade, Norfolk
 Eddy, Mike (Grn) Deal, Kent
 Eddy, Richard S. (Con) Bishopsworth, Bristol
 Ede, Simon M. (LD) Saffron Walden, Essex
 Eden, Tim (Grn) Milton-Under-Wychwood, W.Oxon
 Eden-Maughan, Richard (LD) Wardle, Rochdale
 Edeoga, Ugonna A. (LD) Sedgley, Bury
 Edey, Philip M. (LD) Kursaal, Southend
 Edey, Suzanna M. (LD) Westborough, Southend
 Edgar, Andrew (LD) Abbey, Bucks
 Edge, Deborah J. (Grn) Wilmington, Kent
 Edge, John A. (L) Hyde Godley, Thameside
 Edge, Peter D. (LD) Wilton, Wilts
 Edge, Rachel (Lab) South Blyth, Northumberland
 Edge, Simon (Grn) Offerton, Stockport
 Edgeller, Ann P. (Con) Stafford SE, Staffs
 Edgeworth, Paul (LD) Sandhill, Sunderland
 Edgington-White, Calne E. (Ind) Bewdley, Worcs
 Edgoose, Natalie (Grn) Prettygate, Colchester
 Edgoose, Natalie K. (Grn) Drury, Essex
 Edie, Laura H.K. (Grn) Dartford N E, Kent
 Edison, Edan J. (Ref) Braunston, W. Northants
 Edminson, Graeme (Grn) Washington N, Sunderland
 Edmonds, Julian E.J. (Grn) Langley St Mary's, Slough
 Edmondson, Christopher H. (Ref) Bowbrook, Worcs
 Edmunds, Jon (Grn) Randwick, Stroud
 Edney, Ian P. (Lab) Oakley, Basingstoke
 Edosomwan, Imade U. (Lab) Leys, Oxon
 Edrich, John P. (LD) Downton, Wilts
 Edward, Ros (LD) Kington, Wilts
 Edwards, Adam (LD) Hatfield Villages, Welwyn
 Hatfield
 Edwards, Adam (LD) Hatfield N, Herts
 Edwards, Arthur M. (Free) Stroud C, Gloucs
 Edwards, Charles (Con) Morecambe S, Lancs
 Edwards, Chris (LD) St Michael, Winchester
 Edwards, Colin R. (L) Fazakerly, Liverpool
 Edwards, Daniel F. (Lab) Constantine, Cornwall
 Edwards, Debs (Lab) Scote, Reading
 Edwards, Emma E. (Grn) Bishopston, Bristol
 Edwards, George H.W. (LD) Bridgnorth E, Shropshire
 Edwards, Ian (Lab) Priors Vale, Swindon
 Edwards, Jenny (Grn) Worth Forest, W Sus
 Edwards, John A.Greets Green, Sandwell
 Edwards, John C. (LD) Bingham W, Notts
 Edwards, John P. (HantsInd) Eastleigh N, Hants
 Edwards, Keith (Lab) Budleigh Salterton Coastal,
 Devon
 Edwards, Kirstie J. (Lab) Falmouth Trescobas,
 Cornwall
 Edwards, Laura J. (Con) Chineham, Basingstoke
 Edwards, Mark L. (Con) Sowerby Bridge, Calderdale
 Edwards, Matt (Grn) Tong, Bradford
 Edwards, Nikki L. (LD) West Middleton, Rochdale
 Edwards, Paul A. (Grn) Creedy , Devon
 Edwards, Paul M. (Lab) Bar Pool, Nuneaton
 Edwards, Peter (Grn) Stantonbury, Milton Keynes
 Edwards, Peter (Con) Netherton, Hyndburn
 Edwards, Rob (Grn) Birchington, Kent
 Edwards, Sarah J. (Grn) Carfax, Oxford
 Edwards, Sarah J. (Grn) Jericho, Oxon
 Edwards, Scott A. (Con) Wicksteed, N. Northants
 Edwards, Steve (BCP) Brockmoor, Dudley
 Edwards, Tania M. (Con) Southlands, Adur
 Edwards, Terry (Lab) Okehampton Rural, Devon
 Edwards, Thomas A. (LD) Kirkstall, Leeds
 Edwards, Wendy R. (Grn) Kenilworth St John's,
 Warks
 Edwardson, Phil (LD) Woodhouse, Sheffield
 Edwards-Shea, Linda (Lab) Potterhanworth, Lincs
 Edwards-Shea, Paul A. (Lab) Sleaford, Lincs
 Egan, Beverley (Con) St Peter's, Castle Point
 Egan, Beverley (Con) Thundersley, Essex
 Egarr, Gareth (Grn) Sundorne, Shropshire
 Egerton, Joseph R.S. (Ind) Whitstable W, Kent
 Egleton, Trevor F. (Con) Stoke Poges, Bucks
 Eglin, Sarah J.A. (Grn) Alcester, Warks
 Eilbeck, Rob (Lab) Kings Langley, Herts
 Einchcomb, Paul S.W. (LD) Fleet E, Hart
 Ekers, Mick (Lab) West Leigh, Southend
 Ekins, Jonathan (Con) Finedon, N. Northants
 Ekinsmyth, David R. (LD) Illogan, Cornwall
 Ekoumba Bayap, Emmanuel L. (Con) Little Horton,
 Bradford
 Elangovan, Prashanth K. (Con) Meriden, Watford
 Elangovan, Prashanth K. (Con) Meriden Tudor, Herts
 Elbourne, Martin E.K. (LD) Meadvale, Reigate
 Elcock, George P. (Lab) Old Harlow, Harlow
 Elder, Steve (Lab) Petersfield Butser, Hants
 Elder-Brown, Alun (UKIP) Broadwater, Tunbridge
 Wells
 Elder-Brown, Alun (UKIP) Tunbridge Wells S, Kent
 Eldridge, Joseph A. (N Ind) Arthur's Hill, Newcastle
 Eley, James F. (LD) Southminster, Essex
 Elford, James S.V. Lyneham, Wilts
 Elger, Karen L. (Lab) Fylde W, Lancs
 Eliot, Katie (Lab) Bishop Auckland Town, Durham
 Elkins, Roger C. (Con) East Preston, W Sus
 Ellacott, Julian M. (Con) Hotwells, Bristol
 Elledge, Jane (Lab) Bromsgrove C, Worcs
 Ellenbroek, Barbara R. (Con) Redruth S, Cornwall
 Ellerton, Ralph J. (Con) Brooklands, Manchester
 Ellesmere, David T. (Lab) Gipping, Ipswich
 Elliman, Robert P. (Con) Mansfield S, Notts
 Elliot, James A. (Her) City Centre, Preston
 Elliot, James A. (Her) Preston City, Lancs
 Elliot, Marianne N. (Grn) Firth Park, Sheffield
 Elliott Metcalfe, Polly L. (Con) Hinksey Park, Oxford
 Elliott, Barry W. (Ind) Cowpen, Northumberland
 Elliott, Boyd B. (Con) Calverton, Notts
 Elliott, Eric (Ref) Romney Marsh, Kent
 Elliott, Jane C. (Lab) Romsey Rural, Hants
 Elliott, Jennifer (Lab) Fens, Hartlepool
 Elliott, Lawrence W. (Con) Old Town, Swindon
 Elliott, Lewis C. (Grn) Wakefield N, Wakefield
 Elliott, Matthew D. (Grn) Lye Valley, Oxford
 Elliott, Matthew D. (Grn) Churchill, Oxon
 Elliott, Mick (RDP) Aughton, Rotherham
 Elliott, Nicola (Grn) Market, Cambridge
 Elliott, Nicola (Grn) Market, Cambs
 Elliott, Paul T. (LD) Birtley, Gateshead
 Elliott, Robert W. (RDP) Greasbrough, Rotherham
 Elliott, Simon J. (Con) Ludgvan, Cornwall
 Elliott, Steve (Grn) Somercotes, Amber Valley
 Elliott, Steve (Grn) Alfreton, Derbys
 Elliott, Sue (Con) Coundon, Durham
 Elliott, Will (Con) Penzance Promenade, Cornwall
 Ellis, Adelle (Lab) Hartsholme, Lincoln
 Ellis, Adelle (Lab) Hartsholme, Lincs
 Ellis, Angus A. (Lab) Bretton, Rotherham
 Ellis, David M. (Lab) Birchwood, Warrington
 Ellis, Evie-May (LD) The Brecks, Norfolk
 Ellis, Geoff (Lab) Moorland, Lincoln
 Ellis, Ian D. (LD) Hetton, Sunderland
 Ellis, James A. (TUSC) Kirkstall, Leeds
 Ellis, Jim (Lab) Brownsover, Warks
 Ellis, John R. (Lab) Croome, Worcs
 Ellis, Julian J.S. (LD) Salisbury St Francis, Wilts
 Ellis, Michael A. (Grn) Washington S, Sunderland
 Ellis, Pauline M. (Lab) Raunds, N. Northants
 Ellis, Rhys G. (Con) Stoke Park, Ipswich
 Ellis, Richard D. (Con) Bredbury Green, Stockport
 Ellis, Ron (Ind) Yarmouth N & C, Norfolk
 Ellis, Russell J. (LD) Hook, Hart
 Ellis, Sue (Lab) Wickersley N, Rotherham
 Ellis, Suzie (Con) Central Rural, Isle Of Wight
 Ellis, Tim (LD) Barnes, Sunderland
 Ellis, Tina L. (Con) Fareham W, Fareham
 Ellison, Martin W. (Ind) Parr, St Helens
 Ellison, Paul S. (Con) Hopwood Hall, Rochdale
 Ellison, Peter A. (Con) Bentley, Doncaster
 Ellwood, Andrew M. (LD) Arnold S, Notts
 Ellwood, James O. (Grn) StPeter, Plymouth
 Elmer, Beverly (Ind) St Andrew's, Swindon
 Elmer, Daniel E. (Con) Forehoe, Norfolk
 Elmer, Jonathan (Grn) Brandon, Durham
 Elmer, Priscilla A.B. (Grn) Brandon, Durham
 Elner, Geoff (Con) Ellesmere Urban, Shropshire
 Elphick, Hilary J. (Grn) Southwick, Winchester
 Elphinstone, Trish (Lab) Quarry, Oxford
 Elphinstone, Trish (Lab) Headington, Oxon
 El-Safty, Nic (Lab) Frinton, Essex
 Eley, Gavin A. (Con) Wittering, Peterborough
 Eley, Maggie (Lab) South Cerney, Gloucs
 Elsom, Daniel J. (LD) Weetslade, North Tyneside
 Elsom, George R.W. (Ind) Cleadon Park, S. Tyneside
 Elson, Joanne S. (Grn) Cannock E, Cannock Chase
 Elson, Stacie Ann (Con) Willenhall N, Walsall
 Elston, Adrian A. (Lab) Addlestone N, Runnymede
 Eltringham, Deolinda M. (Grn) Hitchin Highbury,
 N.Herts
 Elund, Simon J. (Con) Blackhalls, Durham
 Elvin, Paul (LD) Easton, Bristol
 Elvin, Richard (UKIP) Hetton, Sunderland
 Elwood, James R. (LD) Birley, Sheffield
 Ely, Geoffrey K. (Lab) Clacton E, Essex
 Ely, Tony (Lab) Prescot N, Knowsley
 Elzeiny, Rania A.A.M. (Lab) Cloughton, Wirral

Emberson, William F. (Lab) St Peter's, Castle Point
 Embley, Declan H. (Lab) Winklebury, Basingstoke
 Emerson, Andrew (Patria) Chichester W, W Sus
 Emerson-Miller, Anne (Lab) Ottershaw, Runnymede
 Emery, Celia A. (Lab) St Neots The Eatons, Cambs
 Emery, Craig D. (Lab) Gobowen, Shropshire
 Emery, Louise M. (Con) Bentley, Doncaster
 Emery, Sue (Lab) Poulton N, Warrington
 Emmanuel, Victor (Con) Valley, Tandridge
 Emmas-Williams, Chris (Lab) Codnor, Amber Valley
 Emmment, Tony (LD) Maypole, Essex
 Emmerson, Loyd L. (Ind) South, N.E. Lincs
 Emmett, Christina (Lab) Broughton Astley, Leics
 Emmott, Celia D. (Grn) Henfield, W Sus
 Emraz, Jade (LD) Longlevens, Gloucester
 Emsell, Jonathan J. (Con) Crome, Norfolk
 Emsley, Jake I.J. (Con) Horfield, Bristol
 England, Adrian (LD) Hemel Hempstead Town, Herts
 England, Jacqui (Ind) Lymington, Hants
 English, Christine (LD) Benfieldside, Durham
 English, Ian C. (Lab) StAlphege, Solihull
 English, Jude (Grn) Ashley, Bristol
 English, Keith (LD) Burnopfield, Durham
 Ennis, Darren M.O. (Lab) Burntwood S, Staffs
 Ennis, Jeff (Lab) North East, Barnsley
 Ennis, Kevin V.A. (Lab) Market Bosworth, Leics
 Ennis, Shaun G. (LD) Village, Trafford
 Enright, Duncan S.T. (Lab) Witney E, W.Oxon
 Enright, Duncan S.T. (Lab) Witney N & E, Oxon
 Entwistle, Andrew M. (LD) Redvales, Bury
 Entwistle, James A. (Lab) Little Lever, Bolton
 Entwistle, John-James (Lab) St Barnabas,
 Winchester
 Epps, David S.G. (LD) Henfield, W Sus
 Epton, Simon Norton, Doncaster
 Er Wilkes, Oya (Lab) Bishops Stortford E, Herts
 Erlam, Jesse S.J. (Lab) St Mary's, Oxford
 Errington, Nicholas A. (LD) Baildon, Bradford
 Errington, Nick (LD) Tisbury, Wilts
 Erskine, Sylvia R. (Lab) Brickhill, N. Northants
 Escorcio Rogrigues Soares, Andre (LD) Lower Stoke,
 Coventry
 Escott, Andrea (Lab) Foxborough, Slough
 Essem, Olivia (Con) Hatfield, Doncaster
 Essex, Jonathan C.S. (Grn) Redhill E, Surrey
 Essex, Richard M. (Grn) Ashted Park, Mole Valley
 Etholen, Carl A.A. (Con) Ridgeway W, Bucks
 Evangelou-Shingler, Alex (Ind) Churchill, Oxford
 Evans, Aled O. (Con) Headless Cross, Redditch
 Evans, Aled O. (Con) Arrow Valley W, Worcs
 Evans, Annette (LD) Harestone, Tandridge
 Evans, Ashley J.R. (LD) Warley, Calderdale
 Evans, Ben (LD) Churchdown, Gloucs
 Evans, Betsan (Lab) Childwall, Liverpool
 Evans, Carl (Ind) Reddish N, Stockport
 Evans, Carolyn (Con) Skelmersdale S, W Lancs
 Evans, Christopher D. (Con) Cam W, Stroud
 Evans, Claire A. (Grn) Harewood, Leeds
 Evans, David (Lab) Burscough E, West Lancashire
 Evans, David W. (Con) Church Stretton, Shropshire
 Evans, Dean V. (Grn) Falmouth Boslowick, Cornwall
 Evans, Elaine A. (TUSC) Bolsover N, Derbys
 Evans, Emma S. (Con) Shoreham N, W Sus
 Evans, Geoffrey F. (Con) Falmouth Arwenack,
 Cornwall
 Evans, Glynn (Lab) Brooklands, Manchester
 Evans, James S. (Ref) Wolverton, Milton Keynes
 Evans, Jerry (LD) Letchworth N, Herts
 Evans, John (Ref) Alvaston, Derby
 Evans, John B. (Grn) Hoyland Milton, Barnsley
 Evans, Julia L. (Grn) Radbrook, Shropshire
 Evans, Julie (Con) Longlevens, Gloucester
 Evans, Liz (Grn) Bayston Hill, Shropshire
 Evans, Matthew S. (Con) Worksop E, Notts

Evans, Maya A. (Lab) Hollington, Hastings
 Evans, Merv (Ind) Morecambe S, Lancs
 Evans, Michael A. (Ind) Rose Hill, Oxon
 Evans, Michael J. (Con) Sedgley, Dudley
 Evans, Paul (Grn) Linton, Cambs
 Evans, Pauline A. (OI) Sandown S, Isle Of Wight
 Evans, Rhiannon (Con) Up Hatherley, Cheltenham
 Evans, Rhiannon (Con) St Paul's, Gloucs
 Evans, Richard C> (Con) Airedale, Wakefield
 Evans, Robert J.E. (Lab) Stanwell, Surrey
 Evans, Roger A. (LD) Longden, Shropshire
 Evans, Samuel M. (LD) Bromsgrove E, Worcs
 Evans, Ski (LD) Martlesham, Suffolk
 Evans, Sylv (Con) Grange, Gloucester
 Evans, Tabitha J. (Grn) Elson, Gosport
 Evanson, Jenny T. (Con) Charlbury, Oxon
 Eveleigh, Adam R. (Lab) Denham, Bucks
 Everatt, Sheila (Con) Lamesley, Gateshead
 Everdell, Graham S. (LD) Park Gate, Fareham
 Everest, Mark R. (Ref) Arlington, E Sus
 Everett, Rachel C. (Lab) Lakenham, Norwich
 Everitt, Daniel J. (Lab) Imberdown, W Sus
 Everitt, Dave (Lab) Whitwick, Leics
 Everitt, Julian J. (Grn) Westcott, Mole Valley
 Everitt, Robert D. (Con) Tower, Suffolk
 Eves, Adrian H. (RDR) Rochford N, Essex
 Evison, Martin P. (Ref) South Jesmond, Newcastle
 Ewert, Kate (Lab) Rame Peninsula, Cornwall
 Ewings, Mandy V.L. (Ind) Tavistock, Devon
 Excell-Smith, Daniel A. (LD) Pewsey Vale W, Wilts
 Eymery, Olivier (LD) Chalfont St Giles, Bucks
 Eynon, Terri (Lab) Coalville N, Leics
 Eyre, Ben W. (RDP) Rawmarsh E, Rotherham
 Eyre, Elizabeth A. (Con) Broadway, Worcs
 Eyre, Matthew J. (Con) Oakwood, Derby
 Eytel, Mike (LD) Finchampstead S, Wokingham
 Ezhilchelvan, Paul D. (Con) Cramlington SE,
 Northumberland

F

Faarmer, Julie F. (Lab) Pittville, Gloucs
 Fabelle, Sally-Claire (Grn) Ifield, Crawley
 Fabelle, Sally-Claire (Grn) Maidenbower, W Sus
 Fadlalla, Mohamed Y.H. (Lab) St Clement's, Oxon
 Fahey, Portia E. (Lab) St Michael's, Liverpool
 Faiers, Alan G. (LD) Woodford, W. Northants
 Fairbairn, David A. (LD) Henstead, Norfolk
 Fairbourn, Pippa (Grn) Wroughton, Swindon
 Fairbourn, Simon J. (Grn) Wroughton, Swindon
 Faircloth-Mutton, Philip J. (Con) Sudbury E, Suffolk
 Fairclough, Hilary C. (Con) Astley Bridge, Bolton
 Fairhurst, Debbie (Ind) Standish, Wigan
 Fairhurst, Gareth W. (UKIP) Shevington, Wigan
 Fairhurst, Liz (Con) NW Havant, Hants
 Fairhurst, Paul L. (Con) Atherleigh, Wigan
 Fairless-Aitken, Suzanne H. (LD) Hexham E,
 Northumberland
 Fairman, Dominic C. (LD) St Teath, Cornwall
 Fairman, Richard G. (Ind) Crowland, Lincs
 Fairweather, Mark (LD) Pevensy, E Sus
 Faisal, Iram (Lab) Spotland, Rochdale
 Faith, Matthew P. (Grn) Plymstock Radford,
 Plymouth
 Faithfull, Peter (Ind) Broadclyst, Devon
 Faiz, Munazza (Lab) Purbrook, Hants
 Falaise, Bobby (Ind) Deal, Kent
 Falconer, Angela (Con) Fens, Hartlepool
 Falconer, Graham (Con) Evingar, Basingstoke
 Falconer, Keith (LD) Boythorpe, Derbys
 Fallick, Hollie (Grn) Parkhurst, Isle Of Wight
 Fallon, Teresa J. (Grn) Till Valley, Wilts
 Fallows, Barrie M. (Ind) Weaste, Salford
 Fallows, Daniel D. (Grn) Grays Riverside, Thurrock
 Falp, Judy (Res) Whitnash, Warks
 Fang, Roy (Ref) Fleet W, Hart
 Fang, Roy (Ref) Fleet Town, Hants
 Fantaisie, Emmanuel C.L. (LD) Loughborough E, Leics
 Fantarrow Darby, Karen A. (Ind) Chester-le-Street
 W.C., Durham
 Farah, Rakiya (Con) Headington, Oxford
 Farenga, Stephane A. (Grn) Ashley, St Albans
 Farley, Adrian S. (Lab) Keighley W, Bradford
 Farley, Jenny (Grn) Admirals, Rugby
 Farmer, Gary D. (Liber) Lye, Dudley
 Farmer, Howard F.C. (Ind) St Newlyn E, Cornwall
 Farmer, Jonathan R. (Con) Sutton, Cambs
 Farmer, Julie F. (Lab) Pittville, Cheltenham
 Farmer, Mike (Lab) St Mark's, Cheltenham
 Farmer, Neil A.C. (LD) Long Buckby, W. Northants
 Farmer, Sue (Lab) Stainforth, Doncaster
 Farnaz, Sayeeka (Lab) Shoeburyness, Southend
 Farndon, Stephen J. (Ind) Broadheath, Trafford
 Farnell, Julian S. (Lab) Wardle, Rochdale
 Farooq, Saqib M. (Con) Glington, Peterborough
 Farooq, Umrana (Lab) East, Bury
 Farr, Chris (Ind) Godstone, Surrey
 Farr, Mark L. (Lab) Woodlands, Coventry
 Farrant, Mel (Lab) Lydney, Gloucs
 Farrar, John E. (Lab) Irchester, N. Northants
 Farrar, Josie (Lab) Altofts, Wakefield
 Farrar-Wilson, Adam H. (LD) Woldingham, Tandridge
 Farrell, Chris (TUSC) Ashley, Bristol
 Farrell, Dara (Lab) Ashford S, Kent
 Farrell, Matt (LD) Tiverton E, Devon
 Farrell, Paul D. (Yorks) Illingworth, Calderdale
 Farrington, Bill (Grn) Kempshott, Basingstoke
 Farrington, Helena (Lab) Abbots Langley, Three
 Rivers
 Farrington, Helena (Lab) Abbots Langley, Herts
 Farrington-Smith, Justin (Con) Wing, Bucks
 Farrow, Keiron (Grn) Rushden S, N. Northants
 Farry, David (Ind) Ferryhill, Durham
 Farthing, Brandon (Lab) Washington S, Sunderland
 Farwell, Mark (Lab) Paulsgrove, Portsmouth
 Fatemian, Arash A. (Con) Holywell, Oxford
 Fatemian, Arash A. (Con) Deddington, Oxon
 Faulkner, David A. (LD) Elswick, Newcastle
 Faulkner, Susan M. (SCP) Deneside, Durham
 Fawcett, Clare L. (Ref) Baddesley, Hants
 Fawcett, David G. (LD) Felling, Gateshead
 Fawcett, Dominic R.R. (Lab) Sonning Common, Oxon
 Fawcett, Frederick R.A. (Con) Nevilles Cross, Durham
 Fawcett, Imogen G. (LD) Much Wenlock, Shropshire
 Fawcett, Neil (LD) Abingdon S, Oxon
 Fawcett, Stuart (Lab) Grantham E, Lincs
 Fawthorp, Terry (Con) Hollington, Hastings
 Fay, Audrey E. (Lab) Fellgate, South Tyneside
 Fay, Cameron (Grn) Besses, Bury
 Fayter, Jack (Lab) Westgate, Gloucester
 Fayter, Jack (Lab) Quedgeley, Gloucs
 Fayyaz, Mohammad (LD) Chiltern Ridges, Bucks
 Fazackarley, Geoffrey C. (Ind) Fareham Town, Hants
 Fealey, Patrick J. (Con) Buckingham W, Bucks
 Fear, Daniel M. (Con) Hengrove, Bristol
 Fearnley-Marr, James R. (Lab) Thames Ditton,
 Elmbridge
 Featherstone, Esme R.S. (Grn) Copt Hill, Sunderland
 Featherstone, Rachel S. (Grn) St Peter's, Sunderland
 Featonby, Chris (LD) St George C, Bristol
 Fedorovs, Arturs (Free) Central, Peterborough
 Fedorowycz, Emily-Rose (Grn) Clover Hill,
 N. Northants
 Fedorowycz, Marnie (Grn) Higham Ferrers,
 N. Northants
 Fedtschyschak, Gary (Ref) Newcastle S, Staffs

Feeley, Brandon (Lab) Washington S, Sunderland
 Feeley, Leanne (Lab) Dukinfield Stalybridge, Tameside
 Feeney, Alan J. (Con) Kingshurst, Solihull
 Feeney, Sarah Y.E. (Lab) Benn, Warks
 Feetham, Nigel J. (Grn) Loughborough NW, Leics
 Fejfer, Artur (LD) Harlescote, Shropshire
 Fejfer, Slawomir A. (LD) Monkmoor, Shropshire
 Feldman, Simon (LD) Stanborough, Watford
 Feledziak, Nick (Grn) Hillmorton, Rugby
 Fellman, Neil J. (HantsInd) Hartley Wintney, Hants
 Fellowes, Derrick W.J. Langdon Hills, Basildon
 Fellows, Geoffrey (Ind) Penketh, Warrington
 Fellows, Thomas (Grn) Bilston E, Wolverhampton
 Fell-Rayner, Hazel L. (LD) Chailey, E Sus
 Felstead, Bob (Con) Wharfedale, Bradford
 Felstead, Rob (RDP) Wickersley N, Rotherham
 Feltham, Kevin (Con) Gartree, Leics
 Felton, Cameron (Con) Ashfields, Notts
 Felton, Sally (Grn) Adlington, Chorley
 Fence, Mackenzie (Con) Sutton, St Helens
 Fender, Hilary A. (Grn) Heanor, Amber Valley
 Fenn, Stephen J. (LD) Clayton E, Chorley
 Fenn, Stephen J. (LD) Hoghton, Lancs
 Fennell, Anne M. (Lab) Scott, West Lancashire
 Fenner, Andy (Lab) Bernwood, Bucks
 Fenner, Bevis A. (TUSC) Peartree, Southampton
 Fenner, Chaz (Con) Bretton, Peterborough
 Fenner, Jeremy D. (Grn) New Milton, Hants
 Fenner, Keith O. (LD) Frome Vale, Bristol
 Fenney, Sarah Y.E. (Lab) Revel, Rugby
 Fenney, Tom (Lab) Rossmere, Hartlepool
 Fenton, David M. (LD) Grange, Gosport
 Fenton, Ellen R. (Lab) Bristnall, Sandwell
 Fenton, Helen E. (Lab) Chalford, Stroud
 Fenton, Helen E. (Lab) Bisley, Gloucs
 Fenton, Mark A. (LD) Cathedral, Worcester
 Fenton, Mark A. (LD) Riverside, Worcs
 Fenton, Natalie L. (Con) Brinnington, Stockport
 Fenton, Ted (Con) Witney W, Oxon
 Fenton, Tracy (BFC) Crompton, Bolton
 Fenton-Glynn, Josh (Lab) Calder, Calderdale
 Fenwick, Louise (Lab) Peterlee W, Durham
 Fenwick-Green, Andrew J. (Lab) Bramley, Rotherham
 Fenwick-Green, Deborah (Lab) Bramley, Rotherham
 Ferguson, Ciaran L. (Lab) Cliveden, Bucks
 Ferguson, David (Con) Hartley, Northumberland
 Ferguson, Jackie (Lab) Airedale, Wakefield
 Ferguson, Ken (Con) Heswall, Wirral
 Ferguson, Stephen W. (Ind) St Neots E, Cambs
 Ferlisi, Claudia J. (Grn) Hollybush, Welwyn Hatfield
 Fern, Jonathan A. (LD) Meon Valley, Hants
 Fernandes, Lourenco S. (Con) Central, Swindon
 Fernandez, Caroline M. (Grn) Acle, Norfolk
 Fernando, Lucian (Con) Silverhill, Hastings
 Fernando, Lucian (Con) Braybrooke, E Sus
 Ferndandes, Alexis (Con) Lemington, Newcastle
 Fernley, Dave (Grn) Stalybridge N, Tameside
 Fernley, Paula M. (Grn) Pinhoe, Devon
 Feroz, Asad (Grn) Scote, Reading
 Ferraro, Antony J. (Lab) Warsash, Fareham
 Ferreira, Edson P.P. (Con) Higher Irlam, Salford
 Ferrer, Mary (Ind) Claremont, Salford
 Ferrigno, Gillian (Con) Old Swan, Liverpool
 Ferrigno, Simon (LD) Derwent, Derby
 Ferris, Lindsay T.H. (LD) Twyford, Wokingham
 Fetherston, Grace F. (Grn) Bolton, Bradford
 Fewings, Andy (Grn) Burnley CW, Lancs
 Fiander Taylor, Anne (N Hrt) Royton S, Oldham
 Fido, Matthew T. (Con) Moorland, Lincoln
 Field, Adrian J.P. (Lab) Badger Farm, Winchester
 Field, Helen M. (Lab) Totton S, Hants
 Field, Kathryn M. (LD) Battle, E Sus
 Field, Martin E.C. (Lab) March N, Cambs
 Field, Russell D. (LD) Whoberley, Coventry
 Field, Sarah J. (Ind) Garforth, Leeds
 Field, Sarah J. (Grn) Benhall, Cheltenham
 Field, Sebastian R. (LD) Podsmead, Gloucester
 Field, Sebastian R. (LD) Tuffley, Gloucs
 Fielder, Gregory (Ind) Chichester W, W Sus
 Fielding, Joanne E. (Grn) Flackwell Hth, Bucks
 Fielding, Katrina L. (Lab) Darwen E, Blackburn
 Fielding, Linda (LD) Dearne S, Barnsley
 Fielding, Patricia A. (Grn) St Annes S, Lancs
 Fielding, Sean E. (Lab) Failsworth W, Oldham
 Fielding, Sybil J. (Lab) Worksop W, Notts
 Fielding, Will (LD) Old Town, Barnsley
 Field-Johnson, Nick (Con) Burford, Oxon
 Fields, Joshua L. (TUSC) Aston, Rotherham
 Fieldsend, Dan (Grn) Greenbank, Liverpool
 Fifield, John G. (Con) Central, Halton
 Fifield, Stephan A. (Con) Pittville, Cheltenham
 Fifield, Stephan A. (Con) Pittville, Gloucs
 Figgins, David (Grn) Great Lever, Bolton
 Filby, Bill (Lab) Meads, E Sus
 Fildew, Jack (Lab) Alcester, Warks
 Filgate, Anne P. (Grn) South Smallburgh, Norfolk
 Filgate, Michael G. (Grn) Hoveton, Norfolk
 Filipkowski, Marek (UKIP) Ryhope, Sunderland
 Fillis, John (Lab) Skelmersdale E, Lancs
 Finch, Amy E. (LD) Letchworth Grange, N.Herts
 Finch, Barrie P. (Grn) Blackbird Leys, Oxford
 Finch, Dave (Grn) St Mary's, Worcs
 Finch, James (Con) Stour Valley, Suffolk
 Finch, Sarah J. (Grn) Godstone, Surrey
 Fincham, Ellis J. (Lab) Longlevens, Gloucs
 Findlay, Andrew A.J. (LD) Longhorsley, Northumberland
 Findlay, Sarah J. (CCI) Cannock S, Cannock Chase
 Findlay, Sarah J. (CCI) Cannock Town Centre, Staffs
 Findley, Ady (SUS) Wainfleet, Lincs
 Findon, Robert (Con) Old Town, E Sus
 Fine, Deborah (Ind) Mannington, Swindon
 Finlay, Darren (LD) Gipton, Leeds
 Finlay, Margaret A. (LD) Wallsend, North Tyneside
 Finlayson, Becky (Grn) Wainbody, Coventry
 Finlayson, John D.C. (Grn) Earlsdon, Coventry
 Finn, Patrick (Lab) Mildenhall, Suffolk
 Finnegan, Collette J. (Con) Abbeydale, Gloucester
 Finnegan, John (LD) Margate, Kent
 Finneran, Edna (Lab) Halewood S, Knowsley
 Finney, Andrea (Con) Westthoughton N, Bolton
 Finney, Elizabeth R. (Con) Beauchief, Sheffield
 Finney, Mark T. (Con) Mosborough, Sheffield
 Finney, Tiaman (Con) Ryde Appley, Isle Of Wight
 Finnie, Annette C. (Con) Marple N, Stockport
 Finnigan, David (Lab) Lowestoft S, Suffolk
 Finnigan, Lynn M. (Grn) Peveler, Adur
 Finnigan, Lynn M. (Grn) Sumping, W Sus
 Finnis, Jonathan M. (Grn) Wainfleet, Lincs
 Fiorelli, Vanessa (Ind) Melksham E, Wilts
 Fiorini, Helen (Lab) Sevenoaks W, Kent
 Firth, Donald M. (Con) Holme Valley S, Kirklees
 Firth, Eric (Lab) Dewsbury E, Kirklees
 Firth, Jonathan C. (Con) Temple Newsam, Leeds
 Firth, Mark A. (LD) Eckington, Derbys
 Firth, Samuel J. (Con) Harewood, Leeds
 Fischer, Laurence K. (Con) Trumpington, Cambridge
 Fischer-Johnston, Kerstin S. (Grn) Grove, Oxon
 Fish, James A. (LD) Tyldesley, Wigan
 Fish, Tony (Lab) Grays Riverside, Thurrock
 Fisher, Angie (Ind) Horsley Hill, South Tyneside
 Fisher, Bernie (LD) Swindon Village, Cheltenham
 Fisher, Bernie (LD) St Paul's, Gloucs
 Fisher, Claudia C.M. (Grn) Storrington, W Sus
 Fisher, Daniel M. (Ref) Cleadon, South Tyneside
 Fisher, David D. (Con) Charlemont, Sandwell
 Fisher, David F. (Con) Sitwell, Rotherham
 Fisher, Harry J. (Lab) Norton, Doncaster
 Fisher, Ian S. (Con) Castle Hill, Ipswich
 Fisher, John F. (Con) Woodside, Norfolk
 Fisher, Jon (Lab) Calne N, Wilts
 Fisher, Martin J. (Lab) Ecclestone, Chorley
 Fisher, Matt (Grn) Clarence, St Albans
 Fisher, Matt (Grn) London Colney, Herts
 Fisher, Neil (Ind) Royston, Barnsley
 Fisher, Nicola (TUSC) St Thomas's, Dudley
 Fisher, Oliver (Grn) Fulbourn, Cambs
 Fishwick, Stephanie G. (Con) Stanley, Wakefield
 Fisk, Freddie (LD) Coleridge, Cambridge
 Fitch, Aly (Con) Farnham C, Surrey
 Fitchet, Andy (Lab) Whitchurch, Hants
 Fitchett, Christine L. (Lab) Boothville, W. Northants
 Fitter, Godfrey J. (Ind) St Columb Minor, Cornwall
 Fitton, Robin (Grn) Southgate, Crawley
 Fitton, Robin (Grn) Southgate, W Sus
 Fitzgerald, Harry J. (Con) Burstow, Tandridge
 Fitzgibbon, Kath (Con) Chorlton, Manchester
 Fitzgibbon, Lily I. (Grn) Bishopston, Bristol
 Fitzgibbons, Diann B. (Lab) Maltby E, Rotherham
 Fitzharris, Sarah-Kay M. (Ref) Netherton, Hyndburn
 Fitzharris, Wayne (Ref) Overton, Hyndburn
 Fitzharris, Wayne (Ref) Great Harwood, Lancs
 Fitzjohn, Tessa J. (Grn) Bedminster, Bristol
 Fitzpatrick, Tom (Con) Fakenham, Norfolk
 Fitzsimmons, Wendy B. (LD) Pantiles, Tunbridge Wells
 Fitzsimons, John (Lab) Newton Abbot S, Devon
 Fitzsimons, Nicholas (Grn) Chirton, North Tyneside
 Fitzwarine-Smith, Kim L. (Grn) Alveley, Shropshire
 Flack, David F.L. (Lab) Roche N, Rochford
 Flack, David F.L. (Lab) Rochford N, Essex
 Flagg-Abbey, Ruth (Grn) Manor Castle, Sheffield
 Flaherty, Jean (Lab) Fairfield, Warrington
 Flanagan, James D. (Con) Deansgate, Manchester
 Flanagan, James D. (LD) Whitstable E, Kent
 Flannigan, Dene A. (Con) Town, Doncaster
 Flashman, Jim (Con) Calstock, Cornwall
 Flatau, Richard P. (LD) Molesey E, Elmbridge
 Flatley, Robert F. (Con) Ilkeston E, Derbys
 Flaubert, Ingrid J. (LD) Trumpington, Cambridge
 Flavell, Penelope A. (Con) Riverside Park, W. Northants
 Flawn, Lorraine A. (LD) Dunmow, Essex
 Fleet, Barry J. (LD) Braintree Eastern, Essex
 Fleet, Danielle (Con) Pan, Isle Of Wight
 Fleetwood, Ian G. (Con) Bardney, Lincs
 Fleming, Bob (Ind) Aycliffe E, Durham
 Fleming, Glynn (Grn) Hedge End N, Eastleigh
 Fleming, Jane L. (Con) Maldon, Essex
 Fleming, Jessica T. (Con) Hartismere, Suffolk
 Fleming, Tim (HIU) Headland, Hartlepool
 Fleming, Christine A. (Lab) Belmont, Durham
 Fletcher, Clive G. (LD) Nunnery, Worcester
 Fletcher, Clive G. (LD) Nunnery, Worcs
 Fletcher, Dale (Ind) Anglesey, Gosport
 Fletcher, Dale (Ind) Leesland, Hants
 Fletcher, Danny (Lab) Ashton, Wigan
 Fletcher, Diane (Lab) Wirksworth, Derbys
 Fletcher, Gordon (Ref) Valley, North Tyneside
 Fletcher, Heather D. (Lab) Swinton Park, Salford
 Fletcher, Ian (Con) Sandown N, Isle Of Wight
 Fletcher, Izzy (LD) Waterloo, Havant
 Fletcher, Izzy (LD) Waterloo, Hants
 Fletcher, Julie (LD) Rushmere, Ipswich
 Fletcher, Karen (TUSC) Rockingham, Barnsley
 Fletcher, Lee C. (Grn) Long Eaton, Derbys
 Fletcher, Liz (Grn) Whitwick, Leics
 Fletcher, Lizzie (TUSC) Stonehouse, Stroud
 Fletcher, Phil (Grn) Cunningham, St Albans
 Fletcher, Ruth M. (LD) Holbrook, W Sus
 Fletcher, Sue (RDP) Hooper, Rotherham

Fletcher, Teresa M. (Con) Elliman, Slough
Flethcer, Ben J.W. (Grn) Gossops Grn, Crawley
Flindall, Ian E. (Grn) Mousehole, Cornwall
Flint, Emma L. (Lab) Weetwood, Leeds
Flint, Gary James (Con) Bloxwich E, Walsall
Flint, George T. (Ref) Arboretum, Derby
Flintoff, Crispin (Lab) Berinsfield, Oxon
Flitcroft, Peter J. (FKF) Harper Grn, Bolton
Flood, Steve (Con) Sprites, Ipswich
Florence-Jukes, Deneice (Ind) Horninglow, Staffs
Flor-Henry, Michel (Con) Arnold S, Notts
Flower, Amelia E.H. (Grn) Hotwells, Bristol
Flower, Dan (Lab) Eastbrook, Adur
Flower, Seema K.Stoke Poges, Bucks
Flowers, Carol A. (Con) Kirkby S, Notts
Flowers, Shaun A. (Con) Sutton C& E, Notts
Flunder, Keith G.E.W. (Con) Biddulph S, Staffs
Flute, Alan J. (Lab) Halewood N, Knowsley
Flux, Barry M. (Con) Crاملington W,
Northumberland
Flux, Curtis G. (Con) Liden, Swindon
Flynn, Christine B. (LD) Laverstock, Wilts
Flynn, Daniel C. (Lab) Merry Hill, Wolverhampton
Flynn, Ian (LD) Amblecote, Dudley
Flynn, John E. (LD) Carlton E, Notts
Flynn, Kerry-Anne (Lab) Tilgate, Crawley
Flynn, Laura J. (Lab) Aspull, Wigan
Flynn, Michael (CPA) Ashington C, Northumberland
Flynn, Sarah J. (Lab) Nascot, Watford
Flynn, Sean (Lab) Ainsdale, Sefton
Flynn, Wendy L. (LD) Hesters Way, Cheltenham
Flys, Mark (Con) Penn Wood, Bucks
Foale, Kate (Lab) Beeston C, Notts
Foale, Simon J. (Con) Farnham S, Surrey
Foat, David K. (Lab) Vivary Bridge, Pendle
Fodor, Martin S. (Grn) Redland, Bristol
Fogden, Marcus L.P. (CovCit) Woodlands, Coventry
Fogden, Teri (CovCit) Whoberley, Coventry
Fogg, Alex (Con) Matchborough, Redditch
Foggin, Olwen M. (Lab) St Loye's, Exeter
Foley, Darren (Lab) Etching Hill, Cannock Chase
Foley, Linda A.M. (Lab) Didsbury E, Manchester
Foley, Mark (LD) Elmham, Norfolk
Foley, Martin L. (Res) Thaxted, Essex
Follett Maitland, Lucie (Ind) Whitchurch,
Basingstoke
Follows, Paul D. (LD) Godalming S, Surrey
Foot, Jesse D.I. (LD) Liskeard S, Cornwall
Foran, Michael J. (Free) Tottington, Bury
Forbes, Bruce W. (Con) Worth Forest, W Sus
Forbes, Ian (LD) Tylers Grn, Bucks
Forbes, Jennifer L. (Lab) Penryn, Cornwall
Forbes, Lisa (Lab) Fletton & Woodston,
Peterborough
Forbes, Shirley A. (Ind) Berwick N, Northumberland
Ford, Alistair C. (Grn) Blakelaw, Newcastle
Ford, Amanda J. (Lab) Coxford, Southampton
Ford, Andrew M. (Lab) Farnham Cm, Bucks
Ford, Brian J. (Con) Wroughton, Swindon
Ford, Brian R. (Grn) Keighley W, Bradford
Ford, Donna L. (Con) Bicester N, Oxon
Ford, Jack (Grn) Horsley Hill, South Tyneside
Ford, John F.B. (Con) Elland, Calderdale
Ford, Jonathan H. (Con) Alexandra, Oldham
Ford, Judith M. (Grn) Crome, Norwich
Ford, Judith M. (Grn) Crome, Norfolk
Ford, Leonard S. (Ind) Northam, Devon
Ford, Lisa (Ind) Netherton, Sefton
Ford, Martyn (Con) Etwall, Derbys
Ford, Michael J. (Con) Warsash, Fareham
Ford, Michael J. (Con) Fareham Warsash, Hants
Ford, Richard J.A. (Con) Belgrave, Tamworth
Ford, Richard J.A. (Con) Watling S, Staffs
Ford, Sian S. (Grn) Hebburn N, South Tyneside
Forde, Anita M. (Lab) Blenheim Park, Southend
Fordham, Ed (LD) Loundsley Grn, Derbys
Forecast, Stan (Con) Allington, Maidstone
Foreman, Guy A.M. (Con) Helston S, Cornwall
Foren, Christopher M. (Grn) Weetwood, Leeds
Forester, Rory F.W. (Con) Mexborough, Doncaster
Forester, Thom (Ind) Drybrook, Gloucs
Forgacs, Claire E. (Con) Melksham Forest, Wilts
Forman, Tracey A. (Lab) Grantham Barrowby, Lincs
Formosa, Mark A. (Con) St Columb Minor, Cornwall
Formoy, Trish (LD) Gartree, Leics
Formuli, Naeem A. (Con) Wakefield N, Wakefield
Forrest, Becky (LD) Tonge, Bolton
Forrest, Jerome E. (Con) St Mark's, Cheltenham
Forrest, Paul (Lab) Quarry, Shropshire
Forrest, Paul (SDP) St Mary's, Leics
Forrest, Stephanie (BPIP) Trinity, Burnley
Forrester, Joshua (Con) Picton, Liverpool
Forrow, Wilf (LD) Hayling E, Havant
Forsdyke, Nicola L. (Grn) Haverhill Cangle, Suffolk
Forsey, Yvonne A. (Grn) Devizes S, Wilts
Forshaw, James (Con) Eccleston, St Helens
Forshaw, Nicholas (Con) Orford, Warrington
Forster, Ian (Con) Cleadon, South Tyneside
Forster, Ian W. (Con) Chapel, Newcastle
Forster, Lee (Grn) Lloyds, N. Northants
Forster, Richard A. (Lab) Castleford C, Wakefield
Forster, Steve (Con) Fleet W, Hart
Forster, Steve (Con) Fleet Town, Hants
Forster, Will (LD) Hoe Valley, Woking
Forster, Will (LD) Woking S, Surrey
Forsyth, Dorothy H. (Grn) Meads, E Sus
Foss, David H. (LD) Moorside, Bury
Foss, Martyn G. (Grn) Finchampstead N, Wokingham
Fosster, Kathrin (Lab) Shipston on Stour, Warks
Foster, Adrian D. (LD) Chippenham Sheldon, Wilts
Foster, Andrew M. (Lab) Studley, Warks
Foster, Angelique (Con) Dronfield W, Derbys
Foster, Anna K. (Grn) Dene, Newcastle
Foster, Ashley J.I. (TUSC) Budshead, Plymouth
Foster, Bob (Grn) Burgess Hill N, W Sus
Foster, Brian (Con) Bernwood, Bucks
Foster, Bryan G. (UKIP) St Anne's, Sunderland
Foster, Carole A. (Lab) Rotherham W, Rotherham
Foster, Christine M. (Lab) Holmwoods, Mole Valley
Foster, Christine M. (Lab) Dorking Rural, Surrey
Foster, Colin A. (Lab) Heatons S, Stockport
Foster, David G. (Lab) Spital, Tamworth
Foster, David H. (LD) Marsden, Pendle
Foster, Deborah L. (Lab) Brentwood W, Brentwood
Foster, Deborah L. (Lab) Brentwood N, Essex
Foster, Derek (TUSC) Leggatts, Watford
Foster, Derek (TUSC) N Watford, Herts
Foster, Harrison J. (Grn) Kesgrave, Suffolk
Foster, Ian A. (Con) Roche N, Rochford
Foster, John A. (Lab) Kington, Wilts
Foster, John P. (Con) Westbury E, Wilts
Foster, Julie D. (Lab) Stakeford, Northumberland
Foster, Kathleen A.M. (Lab) Greetland, Calderdale
Foster, Mark D. (Con) Eckington, Derbys
Foster, Mike (Con) Ardsley, Leeds
Foster, Neil C. (Lab) Tudhoe, Durham
Foster, Paul (Con) Conquest, Hastings
Foster, Paul G. (Con) Harpenden E, St Albans
Foster, Richard (TUSC) Broomhill, Sheffield
Foster, Sam (LD) Old Sarum, Wilts
Foster, Thomas P. (SDP) Kippax, Leeds
Foster, Tony (Grn) West Ewell, Surrey
Foster-Spink, Arden (Con) St David's, Exeter
Foster-Spink, Arden (Con) St David's, Devon
Foulds, Vic (LD) Birkdale, Sefton
Foulstone, Danny (Grn) Binley, Coventry
Foulstone, David (Grn) Anston, Rotherham
Fouweather, Laurence G. (LD) Cutteslowe, Oxford
Fowler, Barry H. (Ref) Manor Park, Newcastle
Fowler, Calvin S. (TUSC) Rainbow Hill, Worcester
Fowler, Calvin S. (TUSC) Rainbow Hill, Worcs
Fowler, James (LD) Fareham S, Fareham
Fowler, Louisa (Con) Towcester, W. Northants
Fowler, Louise V.M. (Lab) Sudbury E, Suffolk
Fowler, Maria (Lab) Tendring Rural W, Essex
Fowler, Molly E. (Lab) Gerrards Cross, Bucks
Fowler, Richard B. (LD) Bletchingley, Tandridge
Fowler, Richard C. (Grn) Feldon, Warks
Fowler, Simon J. (Lab) Goudhurst, Tunbridge Wells
Fowler, Tom (Lab) Stubbington, Fareham
Fowler, Tom (Lab) Fareham Crofton, Hants
Fowles, David (Con) Cirencester Beeches, Gloucs
Fowles, Louisa K.M. (LD) Angmering, W Sus
Fox, Carla J. (Grn) Cambridge, Sefton
Fox, Deborah Z. (MK) Camborne W, Cornwall
Fox, Frances A. (UKIP) Bretton, Peterborough
Fox, Gerald I. (Con) Hailsham New Town, E Sus
Fox, Ian (Con) Holywell, Watford
Fox, Jeffrey E.F. (Grn) Holme Valley N, Kirklees
Fox, John E. (Grn) Cutteslowe, Oxford
Fox, John R. (WF) Werrington, Peterborough
Fox, John R. (ThInd) The Homesteads, Thurrock
Fox, Julie L. (MK) St Austell Poltair, Cornwall
Fox, Malcolm F. (Lab) Glenfields, Leics
Fox, Nick (Lab) Norreys, Wokingham
Fox, Paula C.S. (Ind) Haverhill Cangle, Suffolk
Fox, Richard A. (LD) Brown Clee, Shropshire
Fox, Roger G. (Con) St Paul's, Cheltenham
Fox, Samuel J. (Lab) Stockwood, Bristol
Fox, Tobias S. (Con) Latchford E, Warrington
Foxall, Jim (Ref) Loughborough SW, Leics
Foxcroft, David A.L. (Con) Goodshaw, Rossendale
Foxcroft, Jonathan C.L. (Con) Cribden, Rossendale
Foxhall, Katherine (Grn) Shrivenham, Oxon
Fox-Hewitt, Andrew G. (Lab) Bradwell, Staffs
Foyster, Paul C. (SHInd) Holbeach, Lincs
Fradgley, Jennifer E.M. (LD) Stratford W, Warks
Frame, David G.W. (Con) Killingbeck, Leeds
Frampton, Andy (Lab) Bitterne, Southampton
France, Gordon (Lab) Chorley NE, Chorley
France, Lola (Ref) Newquay C, Cornwall
France, Margaret M. (Lab) Chorley NE, Chorley
Francis, Alan H. (Grn) Wolverton, Milton Keynes
Francis, Elayne (Lab) Finedon, N. Northants
Francis, John S. (Con) Stafford Trent Valley, Staffs
Francis, Lorraine (Grn) Eastville, Bristol
Francis, Patricia A. (Con) Hetton, Sunderland
Francis, Stan (Ref) Clent Hills, Worcs
Francis, Trevor A. (Free) Heneage, N.E. Lincs
Francks, Sandra (LD) Earl Shilton, Leics
Francocci, Dominic (Grn) Melksham S, Wilts
Franev, Liberty (Grn) Didsbury E, Manchester
Frank, Bernhard (Grn) Birkdale, Sefton
Frank, Edward (Grn) Berwick W, Northumberland
Frank, Hilary A. (LD) Saltash Essa, Cornwall
Frank, Maria A. (LD) Farnley, Leeds
Franklin, Michael R. (LD) Castle, Cambridge
Franklin, Roben C. (LD) Dover Town, Kent
Franklin, Steven (NEP) Blackhalls, Durham
Franklin-Johnston, John R. (LD) Urmston, Trafford
Franks, Kieron A. (LD) Edenthorpe, Doncaster
Franks, Kieron A. (LD) Highwoods, Colchester
Franks, Neil (Grn) Droitwich E, Worcs
Franks, Thomas R. (LD) Keighley C, Bradford
Franye, Debbie (FBM) St Loye's, Exeter
Fraser, Alasdair J.M. (Grn) Park, Tunbridge Wells
Fraser, Dave (Lab) Leigh S, Wigan
Fraser, Don (Lab) Midhurst, W Sus
Fraser, Ed (Grn) Frome Vale, Bristol
Fraser, Jake P. (Ref) Halton View, Halton
Fraser, Mick (Con) Hadleigh, Suffolk
Fraser, Pauline B. (Lab) Tarring, Worthing

Fraser-Fleming, Charlie (LD) West Heath, Rushmoor
 Fraser-Fleming, Charlie (LD) Farnborough N, Hants
 Frass, Will (LD) Hale Central, Trafford
 Fray, Paul J. (Con) Castle, Cambridge
 Fray, Wendy A. (Con) Newnham, Cambridge
 Frayne, Debbie (FBM) Heavitree, Devon
 Frazer, Robert J. (Con) Swinton, Salford
 Fredericks, Wendy S> (LD) Mundesley, Norfolk
 Freeman, Adam A. (Lab) Penkridge, Staffs
 Freeman, Alan J. (Grn) Heckmondwike, Kirklees
 Freeman, Angie (Lab) Winklebury, Basingstoke
 Freeman, Brian A. (Lab) Nevilles Cross, Durham
 Freeman, David R. (LD) Elvet, Durham
 Freeman, Hannah L. (Lab) Beverley, Hukk
 Freeman, Joanne S. (Con) Grappenhall, Warrington
 Freeman, Kate F. (Grn) StMargaret, Swindon
 Freeman, Mike (Lab) Sale Moor, Trafford
 Freeney, Alex (Lab) Finchampstead N, Wokingham
 Freer, Sioned (TUSC) Efford, Plymouth
 French, Abby R. (LD) Prudhoe S, Northumberland
 French, Becky (Con) Preston CW, Lancs
 French, Jan (Con) March N, Cambs
 French, Joe (Grn) Bletchley W, Milton Keynes
 French, Maria I. (Lab) Chineham, Basingstoke
 French, Marie (LD) Coalville N, Leics
 French, Peter R. (Lab) Hackleton, W. Northants
 French, Robert (Lab) Earby, Pendle
 French, Robert (Lab) Pendle Rural, Lancs
 Fretwell, Mark S. (Lab) Mansfield E, Notts
 Frew, Charlie L. (Con) Western Springs, Cannock Chase
 Fricker, Alan (Grn) Ongar, Essex
 Fricker, Lisa M. (Lab) Millbrook, Southampton
 Fricker, Maggie (TUSC) Coxford, Southampton
 Fricker, Rebecca (Grn) Grange Hill, Epping Forest
 Friend, Diana (Lab) Poulton N, Warrington
 Friend, Graham J. (Lab) Poulton N, Warrington
 Friend, James T. (Con) Westcott, Mole Valley
 Frings, Peter R. (Grn) Leckhampton, Cheltenham
 Frings, Peter R. (Grn) Leckhampton, Gloucs
 Fripp, Lewis J. (Ref) Lee Chapel N, Basildon
 Fripp, Lewis J. (Ref) Basildon Laindon Park, Essex
 Frisby, Mark (Con) Melton W, Leics
 Frith, Robin M.D. (Lab) Appleton, Warrington
 Frost, Alan J. The Risboroughs, Bucks
 Frost, Bethany R. (LD) Wyre Rural C, Lancs
 Frost, Leigh L. (LD) Bodmin St Petroc's, Cornwall
 Frost, Mark R. (LD) Eccleston, Chorley
 Frost, Rupert (Con) Woodford, W. Northants
 Frost, Stuart M. (Con) Tadley N, Basingstoke
 Fry, Andrew (Lab) Arrow Valley W, Worcs
 Fry, Anna M. (LD) Hillfields, Bristol
 Fry, James (Lab) Walton Manor, Oxford
 Fry, Mike (Lab) Birchfield, Halton
 Fry, Monica M. (Lab) West, Redditch
 Fry, Monica M. (Lab) Redditch S, Worcs
 Fry, Samantha (UKIP) Long Ditton, Elmbridge
 Fryer, Anna C. (LD) Longford, Trafford
 Fryer, Colin P. (Lab) Cam W, Stroud
 Fryer, Hilary J. (Con) Quorn, Leics
 Fryer-Jones, Jaz (Grn) Stockwood, Bristol
 Fudge, Nick (Con) Kentwood, Reading
 Fulbrook, Sara A. (Ind) Caversham, Reading
 Fulcher, Alison E. (LD) Brentwood N, Brentwood
 Fulcher, Jon (Con) Cam W, Stroud
 Fuler, Holly J. (Grn) Brewood, Staffs
 Fulford, Justine C.M. (Grn) Chess Valley, Bucks
 Fullam, Adrian A. (LD) St Thomas, Exeter
 Fullaway, Elaine M. (Lab) Sholing, Southampton
 Fuller, David E.C. (LD) Cosham, Portsmouth
 Fuller, Donna (Lab) Woughton, Milton Keynes
 Fuller, Nicola J. (Lab) Chigwell Row, Epping Forest
 Fuller, Pat (Grn) Morpeth Stobhill, Northumberland
 Fuller, Paul A. (Ind) Cowes W, Isle Of Wight

Fuller, Ryan (Con) St Ives N, Cambs
 Funnell, Angela C.E. (LD) Rusthall, Tunbridge Wells
 Funnell, James R. (Con) Eastbrook, Adur
 Funnell, Keith S. (Grn) Bideford W, Devon
 Funnell, Ruth (Grn) Torrington Rural, Devon
 Furber, Lynn (Grn) Dove, Staffs
 Furey, John R. (Con) Addestone S, Runnymede
 Furey, John R. (Con) Addestone, Surrey
 Furey, Neil S. (Lab) Skelmersdale N, West Lancashire
 Furley, Rhys M. (LD) Sutton, Hukk
 Furlong, Andy (Lab) Markfield, Leics
 Furlong, Diane H. (Con) Hardway, Gosport
 Furlong, Paul F. (Lab) Kingsbridge, Devon
 Furmonavicius, Darius (Con) West Bridgford N, Notts
 Furniss, Matt (Con) Shalford, Surrey
 Furnivall, Gemma (Lab) Fareham N W, Fareham

G

Gabbott, Peter A. (Lab) Clayton E, Chorley
 Gabbott, Peter A. (Lab) Hoghton, Lancs
 Gabriel, Jody P. (Grn) Ackworth, Wakefield
 Gadd, Paul D. (Res) Saffron Walden, Essex
 Gadney, Alastair D. (LD) Castle, Cambs
 Gadsdon, Eileen P. (Con) Hockley, Rochford
 Gaffney, Jenny (LD) Valley, Tandridge
 Gaffney, Ron (Con) Hazlemere, Bucks
 Gaffney, Sandra E. (Grn) Whiston, Knowsley
 Gage, Brandon R. (Lab) Knowle, Bristol
 Gailey, Offa Ones Rocker (OMRL) Evesham S, Worcs
 Gaines, Adam (Ind) Headland, Hartlepool
 Gaines, Adrian (Ind) Rural W, Hartlepool
 Gair, David R.F. (Lab) Bruntingthorpe, Leics
 Gaize, Val (Grn) Studley, Warks
 Gale, David W. (Lab) Wyre Rural E, Lancs
 Gale, Ian A.D. (LD) South Woodham Ferrers, Essex
 Gale-Rumens, Lori (Con) St George, W. Northants
 Gale, Stuart M. (Grn) Winchcombe, Gloucs
 Gallacher, Brian C. (Lab) Haydon, Northumberland
 Gallagher, Andrew (Grn) Durrants, Three Rivers
 Gallagher, Andrew (Grn) Croxley, Herts
 Gallagher, Bernadette (Lab) Brightmet, Bolton
 Gallagher, Brian (Lab) Westbrook, Warrington
 Gallagher, Clive E.J. (LD) Wendover, Bucks
 Gallagher, Craig E. (Save) Saltwell, Gateshead
 Gallagher, David (OWL) Aughton, West Lancashire
 Gallagher, Deborah A. (LD) Walkergate, Newcastle
 Gallagher, Jason T. (Con) Walkden S, Salford
 Gallagher, Jim (Lab) Elland, Calderdale
 Gallagher, John G. (Ind) Malvern Chase, Worcs
 Gallagher, Margarret (Lab) Chorleywood N, Three Rivers
 Gallagher, Sue (Ind) Lapworth, Warks
 Galley, Chris (Con) Rothbury, Northumberland
 Galley, Roy (Con) Maresfield, E Sus
 Galliers, Matt (Grn) Harlescote, Shropshire
 Galliford, Sharon R. (Grn) Lightwater, Surrey
 Gallimore-King, Harry G. (Con) Riverside, Liverpool
 Gallop, Anne (LD) Hollington, Hastings
 Galloway, Ceri B. (Grn) Trumpington, Cambridge
 Galloway, Ceri B. (Grn) Trumpington, Cambs
 Galloway, Mike (Ind) Wolverton, Milton Keynes
 Galpin, Graham (Con) Ashford E, Kent
 Galton, Diana J. (Con) Coxford, Southampton
 Galton, Simon J. (LD) Launde, Leics
 Galvin, Lucy F. (Grn) Nelson, Norwich
 Galvin, Mark V. (LD) Heddingham, Essex
 Gambardella, Helen (LD) Glenfields, Leics
 Gamble Pugh, Craig (Lab) Stannington, Sheffield
 Gamble, David N. (Con) Fazakerley, Liverpool
 Gamble, Dean A. (LD) Oadby, Leics
 Gamble, Malcolm (Lab) Mexborough, Doncaster

Gambrell, Cyril J. (Grn) Pound Hill S, Crawley
 Gambrell, Cyril J. (Grn) Pound Hill, W Sus
 Game, Lesley A. (Con) Cliftonville, Kent
 Gammage, Brian H (Lab) The Risboroughs, Bucks
 Gammon, Jacquie (LD) Padstow, Cornwall
 Gander, Stephen R. (SDP) Hailsham Market, E Sus
 Gandham, Nick (Con) Paddock, Walsall
 Gandy, Tess (Lab) Pakefield, Suffolk
 Gane, Derek A. (Grn) Launceston N, Cornwall
 Ganesh, Jay (Con) Sherborne St John, Basingstoke
 Ganne, Gail M. (Con) Northaw, Welwyn Hatfield
 Gannon, Paul (BFC) Harper Grn, Bolton
 Gant, Andrew J. (LD) Cutteslowe, Oxford
 Gant, Andrew J. (LD) Wolvercote, Oxon
 Garbett, Geoffrey G. (Grn) Redruth C, Cornwall
 Garbutt, Ian C. (UKIP) Sovereign, E Sus
 Garcha, Narinder K. (Con) Tipton Green, Sandwell
 Gardener, Ian D. (Con) Alconbury, Cambs
 Gardiner, Alan D. (Lab) Ings, Hukk
 Gardiner, Andrew P. (Con) Heysham, Lancs
 Gardiner, Elliott O. (Lab) Tadley, Basingstoke
 Gardiner, Jackie (Con) Whoberley, Coventry
 Gardiner, John R. (Con) Pelaw, Gateshead
 Gardiner, Peter K. (Lab) Chantry, Suffolk
 Gardner, Andrew M. (Lab) Hoylake, Wirral
 Gardner, Jeremy M.A. (Lab) St Mary's, Adur
 Gardner, Joanne L. (LD) St Annes N, Lancs
 Gardner, Louis P. (Con) Newquay C, Cornwall
 Gardner, Michelle E. (Lab) Bandle Hill, Stevenage
 Gardner, Owain G.R. (Lab) Weardale, Durham
 Gardner, Roger J. (LD) Hockley and Ashington, Rochford
 Gardner, Tom (LD) Benenden, Tunbridge Wells
 Gare, Bea (WEP) Duryard, Exeter
 Gare, Bea (WEP) Duryard, Devon
 Gargett, Trish (Con) Preston, North Tyneside
 Garland, Cody (Grn) Buckingham W, Bucks
 Garland, Duncan M. (LD) Drayton, Portsmouth
 Garland, Ken (Lab) Royston W, Herts
 Garlick, David (LD) Riverside Park, W. Northants
 Garlick, Kathleen M. (Lab) Malling W, Kent
 Garner, Ben (Lab) Ardsley, Leeds
 Garner, Lorna M.R. (Con) Oakley, N. Northants
 Garner, Mike (Grn) Broadstairs, Kent
 Garner, Simon (LD) Stanground S, Peterborough
 Garner, Steve (Ind) Mansfield S, Notts
 Garnett, Emma E. (Grn) Market, Cambridge
 Garnett, Michael G. (Con) Old Harlow, Harlow
 Garnett, Michael G. (Con) Harlow N, Essex
 Garnett, Toni (SDP) Swinton Rockingham, Rotherham
 Garnham, Alison M. (Grn) Chigwell Village, Epping Forest
 Garrard, Stephen R. (Lab) Widewater, Adur
 Garratt, Andrew C.W. (LD) Parkhurst, Isle Of Wight
 Garratt, Roy (Con) Rockingham, Barnsley
 Garrett, Eileen (Lab) Chalfont St Peter, Bucks
 Garrett, Heather-Joy (LD) Bernwood, Bucks
 Garrett, Keith A. (Reboot) Arbury, Cambridge
 Garrett, Paul D. (Grn) Bramley, Rotherham
 Garrett, Simon Z. (Lab) Banbury Hardwick, Cherwell
 Garrido, Karen M. (Con) Worsley, Salford
 Garrido, Robin J. (Con) Worsley, Salford
 Garrod, Ewen D. (DNet) Priory, Trafford
 Garston, David A. (Con) Prittlewell, Southend
 Garston, Jonathan M. (Con) St Luke's, Southend
 Garten, Patrik (Con) N Downs, Maidstone
 Garthwaite, Al (Lab) Headingley, Leeds
 Gartside, James T. (Con) Norden, Rochdale
 Garvani, John (Lab) Horsforth, Leeds
 Gaskell, John M.B. (Lab) Farnham C, Surrey
 Gaskell, Jordan J. (LD) Ince, Wigan
 Gaskell, Paul (Con) Oakley, Basingstoke
 Gaster, Richard P.J. (Con) Aylesbury E, Bucks
 Gaston, Tom (Grn) Kennington, Oxon

Gattapur, Suresha (Con) Mannington, Swindon
 Gattey, David S (LD) The Dittons, Surrey
 Gattey, David S. (LD) Thames Ditton, Elmbridge
 Gaunt, Mike (Lab) Leake, Notts
 Gavaghan, Anthony (Con) Peterlee E, Durham
 Gavaghan, Keiron G. (Con) Batley E, Kirklees
 Gavin, Alan (CovCit) Holbrook, Coventry
 Gavin, Caroline A. (Lab) Battledown, Cheltenham
 Gawith, Geoffrey M. (Lab) Morecambe N, Lancs
 Gawrysiak, Stefan J. (Res) Henley-on-Thames, Oxon
 Gawthroppe Wood, Jenny (Lab) King's Hedges, Cambridge
 Gay, Nick (Lab) Market, Cambs
 Gay, Philippa M.I. (LD) NW Havant, Hants
 Gaye, David S. (Lab) Western Springs, Cannock Chase
 Gaye, David S. (Lab) Etching Hill, Staffs
 Gayfer, Anne E. (Grn) Grantham S, Lincs
 Gaygusuz, Salih (Con) Marshalswick S, St Albans
 Gaygusuz, Salih (Con) St Albans N, Herts
 Gayler, Becky (Grn) St Anthony's, E Sus
 Gayler, David R. (LD) Matson, Gloucester
 Gaynor-Powell, Finola G.S. (Lab) South Smallburgh, Norfolk
 Gazi, Jafrul K. (LD) Manningham, Bradford
 Gearon-Simm, Janice E. (Grn) Brentwood W, Brentwood
 Geary, Clare V. (LD) Gobowen, Shropshire
 Geary, Clive A. (LD) Gobowen, Shropshire
 Geary, Nuala (Con) Bexhill W, E Sus
 Geater, John S. (Con) Avonmouth, Bristol
 Geddes, James F. (Lab) Leigh E, Wigan
 Geddis, David W. (Ind) Hetton, Sunderland
 Gedye, Simon (Free) Ivybridge, Devon
 Gee, Danny (Lab) Euxton, Chorley
 Gee, David H. (LD) Central, Redditch
 Gee, David H. (LD) Arrow Valley W, Worcs
 Gee, Denise (Con) Blackburn S, Blackburn
 Gee, Hannah (LD) Victoria, Sefton
 Gee, Mark P. (TUSC) Sidney Sussex, N.E. Lincs
 Gee, Mick (Ref) Forest, Leics
 Gee, Pamela A. (LD) Winyates, Redditch
 Gee, Pamela A. (LD) Redditch S, Worcs
 Gee, Steve (LD) Epsom W, Surrey
 Geeson, Chris (LD) Billingshurst, W Sus
 Gee-Turner, Adrian J. (LD) Ashford Rural W, Kent
 Geeves, Elizabeth (LD) Kingswinford S, Dudley
 Gehring, Markus (LD) Newnham, Cambridge
 Geikie, Simon T. (Grn) Walton, Derbys
 Geldard, Ian (PUP) Tudhoe, Durham
 Gelder, John R. (LD) Bramley, Rotherham
 Gelder, Nigel (RDP) Bramley, Rotherham
 Gelderbloem, Christine (Con) Brizes, Brentwood
 Geleit, Rob (Lab) West Ewell, Surrey
 Gell, Richard J. (Ind) Higham Ferrers, N. Northants
 Gemmell, Ed (Ind) Hazlemere, Bucks
 Genders, Tom (Grn) Bidford, Warks
 Genner, Elizabeth F. (LD) Avon Valley, Wilts
 Genner, Michael (Ind) Middleton Cheney, W. Northants
 Gent, Chris (LD) Kilburn, Amber Valley
 Gent, Henry (Grn) Broadclyst, Devon
 Gent, Philip M.C. (Con) Woking S, Surrey
 Gentleman, Amber E. (TUSC) St Nicholas, Stevenage
 Gentleman, Amber E. (TUSC) St Nicholas, Herts
 Gentles, Philip J.P. (LD) Holywell, Oxford
 Gentry, Caroline L. (LD) Gaisford, Worthing
 George, Andrew H. (LD) Ludgvan, Cornwall
 George, Deborah (Lab) St Austell Bethel, Cornwall
 George, Joe (Con) Edlington, Doncaster
 George, Leedo (Lab) Huntingdon W, Cambs
 George, Ruth S.N. (Lab) Whaley Bridge, Derbys
 George, Stephen G. (Lab) Milton, Southend
 George, Steven M. (Con) Trumpington, Cambs
 George, Steven M. (Con) Trumpington, Cambridge
 Georgiou, Andreas K. (Lab) Cheshunt S, Broxbourne
 Georgiou, Andreas K. (Lab) Cheshunt C, Herts
 Georgiou, Julia L. (LD) Duston W, W. Northants
 Gerada, Charlotte R. (Lab) Central Southsea, Portsmouth
 Geraghty, Annie R.F.M. (LD) Eye, Peterborough
 Geraghty, Polly (LD) Central, Peterborough
 Geraghty, Simon E. (Con) St Clement, Worcester
 Geraghty, Simon E. (Con) Riverside, Worcs
 Gering, Merle R. (Grn) Exhall, Nuneaton
 Gering, Merle R. (Grn) Bedworth W, Warks
 Germaine, Chloe A. (Grn) Morecambe N, Lancs
 German, Julian R.R. (Ind) St Goran, Cornwall
 German, Martin P. (LD) Woodvale, Worcs
 Gerrard, Katie (Grn) Ramsgate, Kent
 Gethin, Neil (Lab) Bessacarr, Doncaster
 Ghafoor, Umar F. (Lab) Worth Valley, Bradford
 Ghattoraya, Kamal (Con) Oadby, Leics
 Gholami-Babaahmady, Nekisa (Lab) Kennington, Oxon
 Ghosh, Raj (Lab) StJude, Portsmouth
 Gibbin, Daniel J. (Con) Olton, Solihull
 Gibbon, Alison (Grn) Ravenmeols, Sefton
 Gibbon, Rees (UKIP) Little Lever, Bolton
 Gibbons, Alan A. (Lab) Warbreck, Liverpool
 Gibbons, Julia E. (Con) Edenthorpe, Doncaster
 Gibbons, Linford M. (Lab) Sutton N, Notts
 Gibbons, Paul (Con) Birdholme, Derbys
 Gibbons, Paul R. (LD) Alfreton, Amber Valley
 Gibbons, Sean M (MF) Mexborough, Doncaster
 Gibbons, Steve (LD) Tadley, Basingstoke
 Gibbs, Georgina (Con) Headington Hill, Oxford
 Gibbs, Georgina R. (Con) Isis, Oxon
 Gibbs, Hector F.R. (Lab) Chalfont St Peter, Bucks
 Gibbs, John R. (Lab) Bodmin St Petroc's, Cornwall
 Gibbs, Phil (Lab) Grendon Underwood, Bucks
 Gibbs, Terence C. (Ref) Burgess Hill E, W Sus
 Gibbs-Barton, Alisdair L. (LD) South Blyth, Northumberland
 Gibson, Aaron P. (Con) Ilkeston S, Derbys
 Gibson, Billie J. Litherland, Sefton
 Gibson, Charles A. (LD) Hazel Grove, Stockport
 Gibson, Edward A.D'M. (Con) Clifton Down, Bristol
 Gibson, Fiona M. (Lab) Buckshaw, Chorley
 Gibson, Gwennyth (Con) Castle, Sunderland
 Gibson, Ian P. (Ind) Imberdown, W Sus
 Gibson, James G. (Lab) Cross Gates, Leeds
 Gibson, Jason W. (Con) Warley, Brentwood
 Gibson, John (LD) Manor, Sefton
 Gibson, Julie P. (Lab) Skelmersdale W, Lancs
 Gibson, Matt (Lab) Farnley, Leeds
 Gibson, Paul W.L. (LD) Doxford, Sunderland
 Gibson, Robert A. (SHInd) Spalding E, Lincs
 Gibson, Robert J. (Con) Cirencester Park, Gloucs
 Gibson, Rowenna (LD) Ford, Sefton
 Gibson, Rupert M. (Con) Humshaugh, Northumberland
 Gibson, Sarah (LD) Bradford-on-Avon S, Wilts
 Gibson, Tom E. (TUSC) Bolton, Bradford
 Gibson, Warren J. (Ind) Victoria, Castle Point
 Gibson, William D. (Con) Poulton N, Warrington
 Giddings, Ian (Lab) Portley, Tandridge
 Giddings, Roger (Grn) W Chesterton, Cambridge
 Giesberg, Paul (LD) Leys, Oxon
 Gifford, Bill (LD) Leamington Milverton, Warks
 Gilbert, Ann J. (Grn) Mexborough, Doncaster
 Gilbert, Donna S.J. (Lab) Kirkby S, Notts
 Gilbert, Ian D. (Lab) Victoria, Southend
 Gilbert, Kathryn M. (Lab) Penn, Wolverhampton
 Gilbert, Keith A. (Ind) Blakenhall, Wolverhampton
 Gilbert, Mike (FTP) Boston S, Lincs
 Gilbert, Patrick W. (LD) Okehampton Rural, Devon
 Gilbert, Pete (Con) Bedworth W, Warks
 Gilbert, Peter J. (Grn) Castlefields, Shropshire
 Gilbert, Rufus D.J. (Con) Salcombe, Devon
 Gilbert, Sarah L.S. (Grn) Milton, Portsmouth
 Gilbert, Shona J. (Lab) Ashton Upon Mersey, Trafford
 Gilbert, Steve (Lab) Southwick, W Sus
 Gilbert, Tristan T.W. (FTP) Boston Rural, Lincs
 Gilbranch, Neil (Ind) Marks Tey, Colchester
 Gilchrist, Phillip N. (Lab) Eastham, Wirral
 Gilchrist, Susan (Lab) Ashtead, Surrey
 Gildea, Edward V. (Grn) Saffron Walden, Essex
 Gilderdale, Alice C. (Lab) Market, Cambridge
 Giles, Adam (Lab) Clenchwarton, Norfolk
 Giles, Adam C. (Lab) Crome, Norwich
 Giles, Cheryl A. (Lab) Hillside, Adur
 Giles, Christopher D. (Lab) St Stephen, Worcester
 Giles, Derek A. (SNIG) St Neots The Eatons, Cambs
 Giles, Elaine M. (Lab) Newton, Sandwell
 Giles, John S. (Lab) Friar Park, Sandwell
 Giles, Linda A. (Lab) South Park, Reigate & Banstead
 Giles, Pauline D. (Con) St Blazey, Cornwall
 Giles, Peter G. (Grn) Kingstone, Barnsley
 Giles, Rex W. (Lab) Earlswood, Reigate & Banstead
 Giles, Rex W. (Lab) Earlswood, Surrey
 Giles, Robert J.B. (Con) Chippenham Hardenhuish, Wilts
 Giles-Medhurst, Stephen B.A.F.H (LD) C. Watford, Herts
 Giles-Medhurst, Stephen B.A.F.H. (LD) Leavesden, Three Rivers
 Gilford, Jo (Con) Woodford, W. Northants
 Gilford, Terry (Con) Daventry W, W. Northants
 Gilfoyle, Glynn (Lab) Worksop E, Notts
 Gilinsky, Aric S.D. (Con) Duryard, Exeter
 Gill, Bally (Lab) Langley St Mary's, Slough
 Gill, Daisy (Lab) Staines, Surrey
 Gill, James N. (Lab) Harpenden E, St Albans
 Gill, James N. (Lab) Harpenden NE, Herts
 Gill, Manjit K. (Con) Weybridge Riverside, Elmbridge
 Gill, Paul M. (Con) Hodnet, Shropshire
 Gill, Peter (Con) Burnley SW, Lancs
 Gill, Sukhbir S. (Lab) St Paul's, Sandwell
 Gill, William D. (Con) Great Bridge, Sandwell
 Gillam, Lynne (LD) Rossmere, Hartlepool
 Gillan, Steve (LD) Blackfriars, Salford
 Gillard, Tony (Con) Whitwick, Leics
 Gillatt, John W. (Lab) Heaton, Bolton
 Gillespie, Jonathan R. (Con) Catton Grove, Norwich
 Gillespie, Jonathan R. (Con) Thorpe Hamlet, Norfolk
 Gillett, Lee (Con) Exwick, Devon
 Gilli, Leila (LD) Nene Valley, W. Northants
 Gillians, Paul A. (LD) Ripley and Marehay, Amber Valley
 Gillias, Tony (Con) Revel, Rugby
 Gilligan Kubo, Christine (Grn) Hillsborough, Sheffield
 Gilligan, Bob (Lab) Highfield, Halton
 Gilligan, Rosemary E. (Ind) Potters Bar W, Herts
 Gillingham, Martin (LD) Castle, Colchester
 Gillman, Mick (Ind) Burstow, Tandridge
 Gillon, Lorraine (LD) Atherleigh, Wigan
 Gillott, Kevin (Lab) Clay Cross S, Derbys
 Gilmore, Daniel R. (TUSC) Arthur's Hill, Newcastle
 Gilmore, Roland (Yorks) Horsforth, Leeds
 Gilmore, Tracy (Con) Prudhoe N, Northumberland
 Gilpin, Diane (Con) Knowle, Bristol
 Gilpin, Diane M. (Grn) The Lavingtons, Wilts
 Gilroy, Declan J. (Con) West Auckland, Durham
 Gilson, Paul D. (Con) Leigh, Southend
 Gingell, Richard (TUSC) Oldbury, Sandwell
 Ginn, Alexandra R. (LD) Till Valley, Wilts
 Ginnelly, Patrick G. (Grn) Eastbrook, Adur
 Ginnelly, Patrick G. (Grn) Southwick, W Sus
 Girling, Keith F. (Con) Newark W, Notts
 Girvan, Catherine E. (Grn) Rea Valley, Shropshire
 Gittins, Rob (Con) Cheswardine, Shropshire

Gladstone, Victoria J. (Con) Moreland, Gloucester
Glass Woodin, Deborah (Ind) Hinksey Park, Oxford
Glasson, Karen B. (Con) Probus, Cornwall
Glasspool, Alison M. (LD) Liphook, Hants
Glazier, Keith (Con) Rye, E Sus
Gleadow, Cath (Lab) St Ives S, Cambs
Gleadow, Michael J. (Lab) The Hemingfords, Cambs
Gleaves, Emily (Lab) Birkenhead, Wirral
Gledhill, Julie (Lab) Beighton, Sheffield
Gledhill, Robert (Grn) Goffs Oak, Herts
Gleeson, James J. (Lab) South Ribble E, Lancs
Glen, Jonathan K. (Con) Odiham, Hants
Glennon, Mike (FBM) Sompting, W Sus
Glennon, Steve (TUSC) Bedwell, Stevenage
Glennon, Steve (TUSC) Bedwell, Herts
Glenton, Timothy W. (LD) Hoxne, Suffolk
Glentworth, Julie A. (Con) Keighley W, Bradford
Glithero, Sue (Lab) Bramhall S, Stockport
Gloster, Joe (LD) St James, Oldham
Gloster, Katie H. (LD) Chadderton N, Oldham
Glover, Andrea T. (LD) Cullompton, Devon
Glover, Annemarie (Con) Wrenthorpe, Wakefield
Glover, Dave (Con) Bentley, Doncaster
Glover, Harry P. Greenbank, Liverpool
Glover, Olly (LD) Didcot W, Oxon
Glyname, Brendan J. (LD) Talavera, W. Northants
Glynn, Mick (Ind) Hatfield, Doncaster
Glynn, Reuben (Con) Town, Doncaster
Glynn, Teresa M.R. (Con) Mexborough, Doncaster
Glynn-Davies, Cathy (Lab) Broadwater, Worthing
Glynn-Davies, Cathy (Lab) Sompting, W Sus
Gocher, Jack (Grn) Penn Wood, Bucks
Goddard, David (Lab) Billericay W, Basildon
Goddard, Julia (LD) St Mary's, Oxford
Goddard, Kay (Grn) Tickhill, Doncaster
Goddard, Steve (LD) Wolvercote, Oxford
Godden, Martin J. (Free) Ventnor, Isle Of Wight
Godesen, Sven H. (Con) Basing, Basingstoke
Godfrey, Aidan T.A. (Lab) Stafford W, Staffs
Godfrey, Evelynne (Lab) Shrivenham, Oxon
Godfrey, Francine (LD) Crompton, Bolton
Godfrey, Mark (LD) Yarmouth Nelson, Norfolk
Godfrey, Stephen R. (Con) Wonston, Winchester
Godley, Samantha (Grn) Hargate, Peterborough
Godson, Ros (Lab) Nork, Surrey
Godwin Teige, Helen J. (Lab) Southmead, Bristol
Godwin, Charlie (Con) Carlton W, Notts
Godwin, Jude (LD) Winchester Southern Parishes,
Hants
Godwin, Susan M. (Con) All Saints, Cheltenham
Goes, Francisco X. (Con) Walcot, Swindon
Goff, James P. (Con) Bessacarr, Doncaster
Goff, Laurence (Lab) Farnon, Notts
Goffredi, Stephen J. (LD) Marden, Maidstone
Gogerley, Glenville A. (Liber) Stonehouse, Gloucs
Goggerly, Glenville A. (Liber) Stonehouse, Stroud
Goggin, Alan (Con) Brightlingsea, Essex
Goggin, Paul L. (Lab) Hartcliffe, Bristol
Goggin, Samantha E. (Ref) Bagshot, Surrey
Golby, Clare (Con) Arbury, Nuneaton
Golby, Clare (Con) Arbury, Warks
Golby, Matthew J. (Con) Duston W, W. Northants
Gold, Debra A. (Grn) Stansted, Essex
Goldberg, Emma (Lab) Eye, Peterborough
Golden, David (LD) Buckshaw, Chorley
Goldfinch, Roxanne C.I. (Con) St Mary's, Castle Point
Goldfine, Bernard D. (Con) Broughton, Salford
Goldie, Christopher (Con) Great Sankey S,
Warrington
Goldie, Tom (Con) Melbourn, Cambs
Golding, Cath (Grn) St Gabriels, Knowsley
Golding, Graham C. (Grn) Shevington, Knowsley
Golding, Hannah E. (Con) Oakley, Basingstoke
Golding, Jeremy (Lab) Banstead Village, Reigate
Golding, Martin J. (Lab) Hengrove, Bristol
Goldman, Marie C. (LD) Chelmsford C, Essex
Goldring, Paul F. (POS) Royton N, Oldham
Goldsack, Mark B. (Con) Soham N, Cambs
Goldsmith, David F. (Con) Whitehouse, Suffolk
Goldsmith, Jo (Lab) Goffs Oak, Broxbourne
Goldsmith, Jo (Lab) Goffs Oak, Herts
Goldson, Leonie (SkInd) Skelmersdale S, W Lancs
Goldson, Leonie K. (SkInd) Skelmersdale W, Lancs
Goldson, Tony (Con) Halesworth, Suffolk
Goldstrom, Benjamin (LD) Stockwood, Bristol
Gollo, Onike (Lab) Buckhurst Hill W, Epping Forest
Gollop, Geoff (Con) Westbury-on-Trym, Bristol
Gomez-Aspron, Seve (Lab) Newton, St Helens
Gomez-Cash, Olga M. (Grn) Chorley SW, Chorley
Gomez-Cash, Olga M. (Grn) Clayton, Lancs
Gomm, Phil (Con) Great Brickhill, Bucks
Gommon, Moira J. (Grn) New Brighton, Wirral
Gonzalez De Savage, Andre (Con) East Hunsbury,
W. Northants
Gooch, Caroline (LD) Westbury-on-Trym, Bristol
Gooch, Graham L.G. (Con) South Ribble W, Lancs
Goochm Fay L. (Ind) Barming, Maidstone
Good, Alan (LD) Ancoats, Manchester
Good, Gary R. (Res) Stone, Bucks
Goodair, Mark A. (LD) Horbury, Wakefield
Goodale, Paul J. (Lab) Boston W, Lincs
Goodall, Christopher F.W. (Grn) Summertown,
Oxford
Goodall, Christopher F.W. (Grn) St Margaret's, Oxon
Goodall, Louise M. (Lab) Bankfield, Halton
Goodall, Ruth E. (Lab) Fakenham, Norfolk
Goodall, Sandy (Con) Gipton, Leeds
Goodall, Tim (Grn) Headingley, Leeds
Goode, Anthony P. (Lab) Hythe W, Kent
Goodeve, Jan (Con) Hertford All Saints, Herts
Googder, Lou (Grn) Barnstaple S, Devon
Goodheart, Steve (Ind) Bognor Regis E, W Sus
Gooding, Giles R. (Grn) St Paul, Winchester
Gooding, Giles R. (Grn) Winchester Westgate, Hants
Gooding, James N. (Con) Roche S, Rochford
Gooding, Ray (Con) Stansted, Essex
Gooding, Sarah F. (Grn) St Michael, Winchester
Gooding, Sarah F. (Grn) Winchester Eastgate, Hants
Goodliffe, Bryony K. (Lab) Cherry Hinton, Cambs
Goodman, Brian (Ind) Hebburn N, South Tyneside
Goodman, Catherine J. (Grn) St Neots The Eatons,
Cambs
Goodman, Helen C. (Lab) West Auckland, Durham
Goodman, Paul J. (Grn) Loughborough SW, Leics
Goodman, Penelope J. (LD) Morley N, Leeds
Goodman, Simon S. (Grn) Urchfont, Wilts
Goodman, Zoe N. (Lab) Filwood, Bristol
Goodrum, Sam (Con) Langley Mill, Amber Valley
Goodship, Lance R.F. (Con) Sherwood, Tunbridge
Wells
Goodwin, Andrew R. (LD) Eynsham, W.Oxon
Goodwin, Angela M. (LD) Guildford SW, Surrey
Goodwin, Chris (Lab) Chadderton S, Oldham
Goodwin, Ian J. (Con) Craghead, Durham
Gordon, Alistair (Lab) Woodfield, Stevenage
Gordon, Beth (LD) Dunston, Gateshead
Gordon, Bill (Grn) Gwinear-Gwithian, Cornwall
Gordon, Callum T. (Lab) Cranleigh, Surrey
Gordon, 'Dreda (Lab) London Colney, St Albans
Gordon, 'Dreda (Lab) London Colney, Herts
Gordon, John (Con) Rufford, West Lancashire
Gordon, John A. (N Ind) Benwell, Newcastle
Gordon, Marilyn M. (Ind) Melton W, Leics
Gordon, Paul (Lab) Moor Park, Three Rivers
Gordon, Philippa (Con) Holywells, Ipswich
Gore, Mark W. (Lab) Rokeby, Rugby
Gore, Mark W. (Lab) Eastlands, Warks
Gore, Millie (Con) Mossley Hill, Liverpool
Gore, Steve (Grn) Bassett, Southampton
Gorecki, Marcin M. (LD) Cookley, Worcs
Gorman, Andrew M. (Con) Brinsworth, Rotherham
Gorman, Harry R. (LD) Prenton, Wirral
Gorman, Kathleen J. (Grn) Warwick S, Warks
Gorman, Mark A. (Grn) Low Fell, Gateshead
Gornicki, Joseph R. (Con) Oxhey, Watford
Gornicki, Joseph R. (Con) C Watford, Herts
Gorski, Annie (LD) Harington, Sefton
Gorton, Hugh M. (LD) Brizes, Brentwood
Gorys, Stephen A. (Con) StJude, Portsmouth
Gosine, Sacha N. (Lab) Swanscombe, Kent
Gosliga, Mel (LD) Windmill, N. Northants
Gosling, Joe C. (Lab) Coleshill S, Warks
Gosling, John F. (LD) Deal, Kent
Gosling, Lewis M.D. (Con) Copnor, Portsmouth
Gosling, Russ (LD) Royton N, Oldham
Goss, David P. (Con) Winslow, Bucks
Goss, Martin (LD) Mile End, Colchester
Gough, Neil (LD) Cottenham, Cambs
Gough, Roger W. (Con) Sevenoaks N, Kent
Gough, Steve (Lab) Chichester E, W Sus
Goulandris, John (Con) Stoke Bishop, Bristol
Goulcher, Adam M. (TUSC) Stroud Uplands, Stroud
Gould, Chris (Ref) Buxton N, Derbys
Gould, Darryl P.A. (Grn) Holme Valley S, Kirklees
Gould, Harriet (Con) Gamlingay, Cambs
Gould, Peter J.W. (Con) Hoxne, Suffolk
Gould, Tony (Con) Whitton, Ipswich
Goulden, Darren J. (Ind) Higher Irlam, Salford
Goulden, Paula A. (Ind) Higher Irlam, Salford
Goulding, April D. (Con) Brentwood N, Brentwood
Goulding, Michael (Ind) North Lodge, Durham
Goulthorp, Carol (Con) Barnoldswick, Pendle
Goulthorp, Mike (Con) Earby, Pendle
Goulthorp, Mike (Con) Pendle Rural, Lancs
Gourlay, Nigel W. (Con) Chapel, Derbys
Gourley, Oisin P. (TUSC) Kenton, Newcastle
Gowen, Paul A. (Lab) Birchwood, Lincoln
Gower, Martyn (Grn) Melton E, Leics
Gowing, John (Con) March S, Cambs
Gowland, Graham F. (LD) Lymm S, Warrington
Gowland, Penny (Lab) West Bridgford N, Notts
Gowrley, Nick (Con) Stowmarket S, Suffolk
Goyal, Bhawna (Con) Eastcott, Swindon
Grabowska, Laura A. (Free) Balderstone, Rochdale
Grace, David A. (LD) W Chesterton, Cambridge
Grace, Julie (Lab) Roman Ridge, Doncaster
Grace, Sean J. (Con) Eynsham, W.Oxon
Grace, Sean J. (Con) Eynsham, Oxon
Grafton, Thomas W. (LD) Feock, Cornwall
Graham, Andy (LD) Woodstock, Oxon
Graham, Angela M. (Grn) Tottington, Bury
Graham, Ben (Lab) Framwellgate, Durham
Graham, Brigitte L. (UKIP) Budleigh Salterton
Coastal, Devon
Graham, David (Ind) Sleekburn, Northumberland
Graham, Ellen J. (Grn) Calverley, Leeds
Graham, John M. (Con) Potters Bar E, Herts
Graham, Leon D.J.J. (Con) Burscough W, W Lancs
Graham, Lucinda S. (Grn) St Barnabas, Winchester
Graham, Mike (Ind) Clayton E, Chorley
Graham, Neil D. (Con) Monkseaton N, N. Tyneside
Graham, Sandra M. (Lab) Whitley Bay, N. Tyneside
Graham, Stephen A. (L) Norcot, Reading
Graham-Hole, Victor (Con) Dallington Spencer,
W. Northants
Grainger, Anna C. (LD) Cheylesmore, Coventry
Grainger, Kenneth G. (LD) Trimdon, Durham
Grainger, Sarah L. (Lab) Penistone W, Barnsley
Grainger-Jones, Byron (LD) Belle Vue, Shropshire
Grajewski, Judith M. (Con) Chandlers Ford, Hants
Grandjean, Michel A.G. (Grn) Abingdon N, Oxon
Grandon, Kathryn S. (Ind) Hadleigh, Suffolk

Granelli, Paolo L. (Grn) Davenport, Stockport
 Graney, John H. (LD) Brading, Isle Of Wight
 Grant Effie (Con) Eastrop, Basingstoke
 Grant, Alan P. (UKIP) Lydney, Gloucs
 Grant, Andrew G. (Con) Hackleton, W. Northants
 Grant, Andy (Con) W Flegg, Norfolk
 Grant, Chloe J. (Con) Barton, South Tyneside
 Grant, David J. (Ind) Horwich, Bolton
 Grant, Gavin (LD) Malmesbury, Wilts
 Grant, Iain C. (Lab) Marshalswick S, St Albans
 Grant, Iain C. (Lab) Colney Heath, Herts
 Grant, John B.F. (LD) Claremont, Salford
 Grant, John W. (Ref) Aycliffe E, Durham
 Grant, Katy (Grn) Clifton, Bristol
 Grant, Lee J. (LD) Braybrooke, Hastings
 Grant, Neil C. (Grn) Felling, Gateshead
 Grant, Nick (LD) Southwater, W Sus
 Grant, Ruth C. (Grn) Windy Nook, Gateshead
 Grant, Stephanie J. (Lab) South Ham, Basingstoke
 Grant, Tracy A. (Lab) Whitehouse, Ipswich
 Granville, Stephen H. (Grn) Sutton, St Helens
 Grasso, Maria R. (Con) Portley, Tandridge
 Grattan, Clive P. (Lab) Cherrywood, Rushmoor
 Grattan, Clive P. (Lab) Farnborough N, Hants
 Gratten, Debra J. (Lab) Cheadle, Staffs
 Gravells, Andrew (Con) Abbeystead, Gloucester
 Gravells, Andrew (Con) Abbey, Gloucs
 Graves, Alan W. (Ref) Aston, Derbys
 Graves, Mark (LD) Broughton Astley, Leics
 Graves, Peter J. (LD) Byfleet, Woking
 Graves, Peter J. (LD) The Byfleets, Surrey
 Graveston, Michael S.J. (Lab) Clitheroe, Lancs
 Gray, Alison L. (Lab) Lanchester, Durham
 Gray, Andrew (Lab) Maiden Erlegh, Wokingham
 Gray, Andrew J.P. (Grn) Heaton, Newcastle
 Gray, Carolyn A. (Lab) Oxshott, Elmbridge
 Gray, Charlie (Lab) South Jesmond, Newcastle
 Gray, Christian J. (Lab) Pottery Bar W, Herts
 Gray, Colin J. (Lab) Penn, Three Rivers
 Gray, David W. (Con) Winchcombe, Gloucs
 Gray, George C. (Ind) Aycliffe W, Durham
 Gray, Hannah G. (Grn) E Flegg, Norfolk
 Gray, Ivan L. (Lab) Hill Head, Fareham
 Gray, Jeffrey M. (LD) Caterham Valley, Surrey
 Gray, Jennifer Eileen (LD) Streetly, Walsall
 Gray, Jon (Lab) Irthlingborough, N. Northants
 Gray, Julian M. (Grn) Woodvale, Worcs
 Gray, Luke (Grn) Otter Valley, Devon
 Gray, Lynne (Con) Derby, West Lancashire
 Gray, Marie E. (Con) Chorley E, Chorley
 Gray, Mark (Grn) Armthorpe, Doncaster
 Gray, Millie D. (Lab) Speldhurst, Tunbridge Wells
 Gray, Paul (LD) Hayling W, Havant
 Gray, Paul (LD) Hayling Island, Hants
 Gray, Philippa M.I. (LD) Bedhampton, Havant
 Gray, Stephen G. (Grn) Holbrook, Coventry
 Gray, Steven J. (Lab) Cobham, Elmbridge
 Gray, Suzette (LD) Hart Plain, Havant
 Gray, Tommy (Lab) Euxton, Chorley
 Gray, Victoria (Con) Cam E, Stroud
 Gray, William (Con) Horncastle, Lincs
 Gray-Fisk, Delphine (Ref) Farnham Cm, Bucks
 Grayling, Chris (LD) Tenterden, Kent
 Grayson, Robin F. (LD) Chorlton, Manchester
 Greason, Roy (Grn) Park, Sefton
 Greatorex, Colin (Con) Lichfield City S, Staffs
 Greaux, Anthony J. (Ind) Headingley, Leeds
 Greaves, Arthur (Lab) Deanshanger, W. Northants
 Greaves, Charles R. (Ind) Holme Valley N, Kirklees
 Greaves, Kevin M. (Lab) Worksop S, Notts
 Greaves, Simon C. (Grn) Bridgnorth E, Shropshire
 Green, Alan F. (Lab) Kessingland, Suffolk
 Green, Alison (Lab) Clavering, Norfolk
 Green, Aretha (Lab) Privett, Gosport
 Green, Brian (Lab) North Wolds, Lincs
 Green, Bridget M. (Grn) Bowdon, Trafford
 Green, Chris (Ref) Ryburn, Calderdale
 Green, Chris (Grn) Crosland Moor, Kirklees
 Green, Chris (Ref) Saddleworth N, Oldham
 Green, Connor D. (Lab) Saddleworth N, Oldham
 Green, Dave (SOS) Duston E, W. Northants
 Green, Davey (Lab) Launceston S, Cornwall
 Green, David J. (Grn) Brereton, Cannock Chase
 Green, David J. (Grn) Brereton, Staffs
 Green, David M.A. (Lab) Wibsey, Bradford
 Green, Fabian M.A. (Con) Castle, Colchester
 Green, Frederic A. (Lab) Hinchley Wood, Surrey
 Green, Garrath J. (LD) Loughton, Milton Keynes
 Green, Gary M. (Con) Stowmarket N, Suffolk
 Green, Hazel P. (Ind) Nethermayne, Basildon
 Green, Jane M. (Lab) Kenilworth St John's, Warks
 Green, Jeffrey J. (Con) Adlington, Chorley
 Green, Jill (Lab) High Fell, Gateshead
 Green, Jim (Grn) Woodside, Norfolk
 Green, Joanne M. (Lab) Harpurhey, Manchester
 Green, Josh (UKIP) Washington S, Sunderland
 Green, Judi (Lab) Goring, Oxon
 Green, Keith F. (Con) Elmdon, Solihull
 Green, Linda (Lab) Wardley, Gateshead
 Green, Lindsey J. (Con) Berkeley Vale, Stroud
 Green, Margaret U. (Grn) Devizes Rural W, Wilts
 Green, Mark A. (Grn) Broughton Astley, Leics
 Green, Martha A. (Grn) Truro Tregolls, Cornwall
 Green, Michael A. (Con) Moss Side, Lancs
 Green, Mitchell (Ind) Burn Valley, Hartlepool
 Green, Morag A. (Lab) Nettleham, Lincs
 Green, Nat (LD) Quarry, Shropshire
 Green, Robert J. (WP) Sudell, Sefton
 Green, Seamus (Lab) Wilton, Wilts
 Green, Stephen J. (Grn) Wells, Norfolk
 Green, Steve (Lab) Monk Bretton, Barnsley
 Green, Tony (Con) Terriers, Bucks
 Green, Tracy L. (RDP) Wickersley N, Rotherham
 Greenan, Donna L. (Grn) Bridge, Maidstone
 Greenan, Donna L. (Grn) Maidstone C, Kent
 Greenaway, John R. (Grn) University, Norfolk
 Greenaway, Matthew J. (Grn) Liskeard S, Cornwall
 Greenaway, Simon (Lab) Kingsbury, Warks
 Greenfield, Angela H. (TUSC) Park, N.E. Lincs
 Greenhalgh, Carol (Con) Edlington, Doncaster
 Greenhalgh, Damien (Lab) Glossop, Derbys
 Greenhalgh, Martin D. (Con) Tickhill, Doncaster
 Greenhough, Ron (Con) Looe W, Cornwall
 Greenman, Howard (Con) Kington, Wilts
 Greensmith, Helen M. (Con) Arnold S, Notts
 Greensmith, Sue (LD) Leigh W, Wigan
 Greensmyth, Lesley J. (Con) Goffs Oak, Herts
 Greenway, Keir (Con) Bersted, W Sus
 Greenwood, Chris (UKIP) Eastleigh N, Hants
 Greenwood, Ed (Ind) Greetland, Calderdale
 Greenwood, Richard M. (LD) Stony Stratford, Milton Keynes
 Greenwood-Smith, Glenvil (Con) Corby W, N. Northants
 Greer, James M. (LD) Ponteland W, Northumberland
 Greetham, Elizabeth A. (LD) Kineton, Warks
 Greetham, Robert C. (Ind) Sleaford, Lincs
 Gregg, Adam F. (Con) Lindley, Kirklees
 Gregg, Roy W. (LD) Leek S, Staffs
 Gregg, Tracey (LD) Netherton, Dudley
 Gregori, Luigi S.J. (LD) Andover W, Hants
 Gregory, Gordon C. (Con) Woodhouse, Sheffield
 Gregory, Ian C. (Con) Arbury, Cambridge
 Gregory, Ian H. (Grn) Hatfield E, Welwyn Hatfield
 Gregory, Kate M. (LD) Thame, Oxon
 Gregory, Linda C. (Lab) Three Bridges, W Sus
 Gregory, Nick (BCP) Halesowen S, Dudley
 Gregory, Nick (Con) Fareham S, Fareham
 Gregory, Peter W. (Grn) Southwick, Wilts
 Gregory-Wood, Syrie K. (LD) Melksham Without W, Wilts
 Gregson, Adrian S. (Lab) Rainbow Hill, Worcester
 Gregson, Sue (Lab) Birch Green, West Lancashire
 Grehan, Kelly J. (Lab) Dartford N E, Kent
 Greiff, Stephen (Lab) Ridgeway W, Bucks
 Grennan, Penny (Lab) Hexham C, Northumberland
 Gretton, Laura (Con) Harvington, Worcs
 Greveson, Mike (Lab) Morpeth N, Northumberland
 Grew, Joshua J. (Con) Framwellgate, Durham
 Grewal, Amandeep S. (Con) Upton, Slough
 Grewal, Gurdeep S. (Lab) Upton, Slough
 Grewcock, Simon (Grn) Sheringham, Norfolk
 Grey, Dan (Grn) Newtown, Exeter
 Greyson, Robert F. (Lab) Waltham Abbey Honey Lane, Epping Forest
 Greyson, Robert F. (Lab) Waltham Abbey, Essex
 Gribble, George J. (Con) Bovey Rural, Devon
 Grier, Judith D. (Con) Oxtou, Wirral
 Grierson, Paul N. (Con) Churchdown, Gloucs
 Grieves, James W. (LD) Bywell, Northumberland
 Grieveeson, Catherine A. (Con) College, Northumberland
 Grieveeson, Philip (Con) Seaton, Northumberland
 Griffin, Andy (Ref) Upper Gornal, Dudley
 Griffin, Ann (Lab) Heybridge, Essex
 Griffin, Emma (LD) SMiddleton, Rochdale
 Griffin, Jacob G. (Con) Dearne S, Barnsley
 Griffin, Mark F.G. (Ref) Corbridge, Northumberland
 Griffin, Paul J. (Ind) Iver, Bucks
 Griffin, Ross M. (Lab) Wingerworth, Derbys
 Griffin, Scott (Con) Canvey Island S, Castle Point
 Griffin, Scott (Con) Canvey Island W, Essex
 Griffin, Sharon (Her) Farndon, Notts
 Griffin, Tony (Lab) Sitwell, Rotherham
 Griffin, Zoe (LD) Cleobury Mortimer, Shropshire
 Griffiths, Alan (Con) Long Eaton, Derbys
 Griffiths, Alison L. (Con) Sunbury Common, Surrey
 Griffiths, Alun O. (LD) Idle, Bradford
 Griffiths, Carissima (Lab) Ibstock, Leics
 Griffiths, Dave (Ind) Budshead, Plymouth
 Griffiths, David J. (Lab) Sevenoaks N, Kent
 Griffiths, Dominic J.C. (Con) Chesfield, N.Herts
 Griffiths, Frances J. (Grn) Barnwood, Gloucester
 Griffiths, Frances J. (Grn) Barnwood, Gloucs
 Griffiths, Ian (HIU) Victoria, Hartlepool
 Griffiths, Jackie (Lab) Sevenoaks Town, Kent
 Griffiths, Jackie (Lab) Stourport-on-Severn, Worcs
 Griffiths, Joe (Ind) Lymm S, Warrington
 Griffiths, Judy (TUSC) Cheylesmore, Coventry
 Griffiths, Julie A. (Lab) Murton, Durham
 Griffiths, Martin P. (LD) Ashdown, Hastings
 Griffiths, Martin P. (LD) Ashdown, E Sus
 Griffiths, Martin S. (LD) Highnam, Gloucs
 Griffiths, Martin J. (Con) Irchester, N. Northants
 Griffiths, Matt (Lab) Saltash Tamar, Cornwall
 Griffiths, Mick (TUSC) Wakefield E, Wakefield
 Griffiths, Paul D. (Con) Highfield, Halton
 Griffiths, Peter D. (Ref) Andover S, Hants
 Griffiths, Peter T. (Con) Evesham NW, Worcs
 Griffiths, Philip W.B. (Lab) Oxtou, Wirral
 Griffiths, Richard (LD) Moreton and Fyfield, Epping Forest
 Griffiths, Richard H. (LD) Welham Grn, Welwyn Hatfield
 Griffiths, Saly (TUSC) Eccles, Salford
 Griffiths, Sarah R. (LD) C. Milton Keynes, Milton Keynes
 Griffiths, Susan M.M. (Con) Harpenden N, St Albans
 Griffiths, Susie (IHC) St Barnabas, Worcs
 Griffiths, Timothy H. (SDP) Wellesbourne, Warks
 Griggs, Angela J. (Lab) Hitchin Highbury, N.Herts
 Griggs, Martin A. (Con) Skirbeck, Lincs

Grillo, John (Lab) Durrants, Three Rivers
 Grills, Joshua L. (Lab) Dartford Rural, Kent
 Grimadell, Alan L. (Con) Darley, Derby
 Grimley, Daniel J. (Con) Birstall, Leics
 Grimley, Justin (LD) Titchfield, Fareham
 Grimmer, Rod (Ind) Derringham, Hukk
 Grimshaw, Lynne (Lab) Bothal, Northumberland
 Grinham, James (Grn) Rockingham, Barnsley
 Grinsell, Karen A. (Con) Shirley E, Solihull
 Grinsted, Catherine (Grn) N Watford, Herts
 Gripper, Ruth H. (LD) Mylor, Cornwall
 Gridale, Jono (Lab) Cadley, Preston
 Grist, Sam D. (Lab) Chapel, Newcastle
 Grocock, Rodney (Con) Donington Rural, Lincs
 Groen, Menno (Grn) Eastney, Portsmouth
 Groen, Tamara L.B. (Grn) Central Southsea, Portsmouth
 Grogan, Ben (Lab) Worsley, Salford
 Grogan, Jim (Lab) Bearsted, Maidstone
 Grogan, Ryan A.K. (Con) Chorley SE, Chorley
 Grooby, Linda (Con) Buxton N, Derbys
 Groome, Chris (LD) Burton, N. Northants
 Groome, James A. (Lab) Benenden, Tunbridge Wells
 Groome, James A. (Lab) Cranbrook, Kent
 Grose, Sue (LD) Hinchley Wood, Surrey
 Grosskopf, Jonathan (Con) Claremont, Salford
 Grosvenor, Richard (Ind) Uttoxeter Town, Staffs
 Grotzke, Samuel M. (TUSC) Ham, Plymouth
 Grout, John B. (LD) Battle, Reading
 Grover, Simon J. (Grn) St Peter's, St Albans
 Groves, Christopher D. (Con) Rossmere, Hartlepool
 Groves, Lynda (Lab) Nelson, Norwich
 Groves, Matthew P. (Con) Queens Park, Tandridge
 Groves, Melissa J. (Con) Brislington E, Bristol
 Groves, Ros (Lab) Anfield, Liverpool
 Groves, Tim (LD) Chandlers Ford, Hants
 Groves-Williams, Leslie C. (Grn) Buckingham, Adur
 Groves-Williams, Leslie C. (Grn) Shoreham S, W Sus
 Grove-Williams, Peter G. (Grn) Cokeham, Adur
 Gruen, Caroline A. (Lab) Bramley, Leeds
 Grundy, Avril L. (LD) Haltwhistle, Northumberland
 Grundy, Ian S. (Con) Stock, Essex
 Grundy, Nigel (Con) Braunstone, Leics
 Grunewald, Barrie A. (Lab) Rainhill, St Helens
 Grunshaw, Thomas J. (LD) Hitchin Oughton, N.Herts
 Guariento, Yvonne M. (Lab) Reddish S, Stockport
 Gubb, Jude (Ind) Bideford E, Devon
 Guerrero, Alex (LD) Loughborough S, Leics
 Guerrini, Aurora (Con) Osney, Oxford
 Guest, Amanda J. (Con) Redbridge, Southampton
 Guest, Carl J. (LD) Headlands, W. Northants
 Guest, David W. (Con) Bedhampton, Havant
 Guest, Fiona (Con) Hemel Hempstead NW, Herts
 Guest, Ian (Grn) Central, Barnsley
 Guest, Peter T. (Con) Roche, Cornwall
 Gueye, Khady J. (Lab) Blakeney, Gloucs
 Guglielmi, Carlo (Con) Tendring Rural W, Essex
 Guildford, Vida L. (Grn) Westborough, Southend
 Guinnessy, Brian J. (LD) Hawkhurst, Tunbridge Wells
 Guise, Daniel (LD) Preston Rural N, Preston
 Guise, Daniel (LD) Preston Rural, Lincs
 Gulati, Catherine (Lab) Olton, Solihull
 Gulland, David W. (LD) Ewell, Surrey
 Gultasib, Naheed Zohra (Lab) Pleck, Walsall
 Gunn, Alastair H. (Con) Staple Tye, Harlow
 Gunn, David A. (Ref) Whitwick, Leics
 Gunn, Julie L. (Lab) Mill Hill, Blackburn
 Gunn, Olwyn E. (Lab) Willington, Durham
 Gunnigle, Lynn (TUSC) Dartmouth, Devon
 Gunn-Kelly, Seona (Grn) The Hemingfords, Cambs
 Gunson, Brian R. (LD) Redbourn, St Albans
 Gunter, Charles M.M. (LD) Avonmouth, Bristol
 Gupta, Poonam K (LD) Wing, Bucks
 Gurevitch, Brian (LD) Ings, Hukk

Gurney, Shelagh C. (Con) Hellesdon, Norfolk
 Guthrie, Deborah A. (Ref) Witham, Lincoln
 Guthrie, Deborah A. (Ref) Swallow Beck, Lincs
 Guthrie, Gregor (Grn) Glinton, Peterborough
 Guthrie, Jordan-Lee (Con) Dunston, Gateshead
 Guthrie, Judith M. (Lab) Birchwood, Warrington
 Gutteridge, Julian H. (Con) Whitestone, Nuneaton
 Guy, Andrew J. (Grn) Horsley Hill, South Tyneside
 Guy, Jason H. (Grn) Whitehill, Hants
 Guy, Steve (Ind) Totteridge, Bucks
 Gwynn, Iain M.M. (Con) Nelson, Norwich
 Gwynn, Ian M.M. (Con) Nelson, Norfolk
 Gyani, Prem (LD) Barnack, Peterborough

H

Habberjam, Kathy (Lab) STynedale, Northumberland
 Habib, Tafseer (Con) Normanton, Derby
 Hablak, Anna (LD) Woodhouse Park, Manchester
 Hack, Amanda J. (Lab) Braunstone, Leics
 Hack, Ben (Con) Carfax, Oxford
 Hackett, Stephen P. (Con) Sutton, Hukk
 Hackett, Thomas (LD) St Matthew's, Preston
 Hackman, Sue (Lab) Guildford E, Surrey
 Haddon, Richard J. (Con) Romsey, Cambridge
 Haddow, Hamish R. (Con) Peartree, Welwyn Hatfield
 Haden, Jane (TUSC) Newton Abbot S, Devon
 Haden, Philippa K. (Con) Hawks Green, Cannock Chase
 Haden, Philippa K. (Con) Chadsmoor, Staffs
 Hadfield, Paul R. (Con) Stepping Hill, Stockport
 Hadji-Nikolaou, Leon (Con) Rothley, Leics
 Hadley, Byron J.A. (L) Bourton-on-the-Water, Gloucs
 Hadley, Ian D. (Con) Moreton and Fyfield, Epping Forest
 Hadley, Philippe M. (LD) Penzance Promenade, Cornwall
 Hadley, Thomas J. (Lab) Burton Tower, Staffs
 Haeger, Ash (LD) Banbury Calthorpe, Cherwell
 Haest, Ivo J. (LD) Grendon Underwood, Bucks
 Hagan, Simon B. (Lab) Purbrook, Havant
 Hagan, Victor C. (Ind) Moorside, Bury
 Hagle, Sue (Pink) St Margaret's, Ipswich
 Hagon, Jeremy A. (Con) Stanway, Colchester
 Hague, Paul (RDP) Keppel, Rotherham
 Hague, Thomas R. (Lab) Bowdon, Trafford
 Hagues, Andrew G. (Con) Sleaford Rural, Lincs
 Hahnefeld, Scott (Con) North, Maidstone
 Hahnefeld, Scott (Con) Maidstone NE, Kent
 Haigh, Brian (Ind) Aycliffe E, Durham
 Haigh, Doris J. (LD) Brierfield E, Pendle
 Haigh, Jacquelyn (Grn) Greetland, Calderdale
 Haigh, Norman (Grn) Castle, Lincoln
 Haigh, Pam (Lab) Burgess Hill N, W Sus
 Haigh, Sandra (Ind) Aycliffe N, Durham
 Haigh-Hutchinson, Kathleen (LD) Skircoat, Calderdale
 Hailston, Mike (OI) Shanklin S, Isle Of Wight
 Haine, Jeff (Con) Milton-Under-Wychwood, W.Oxon
 Haines, Julie A. (Ind) Evesham S, Worcs
 Haines, Mick (Ind) Marston, Oxford
 Haines, Steve (Lab) Bishop's Waltham, Winchester
 Haines, Steve (Lab) Bishops Waltham, Hants
 Haines, Tim (Ind) Pershore, Worcs
 Hainsworth, Richard M. (Ref) Queensbury, Bradford
 Haire, Timothy J. (Con) Abbey, Cambridge
 Haire, Timothy J. (Con) Abbey, Cambs
 Hajji-Nazrul, Mohammed (LD) Daneshouse, Burnley
 Hajji-Nazrul, Mohammed (LD) Burnley CE, Lincs
 Hakewill, Jim (Ind) Rothwell, N. Northants
 Hale, Daren R. (Lab) St Andrew's, Hukk
 Hale, John S. (LD) Colney Heath, Herts

Hale, Keith E. (Grn) Cross Gates, Leeds
 Hale, Linda M. (Grn) Ludlow N, Shropshire
 Hale, Stephen C. (Grn) Church Stretton, Shropshire
 Hale, Terry (Con) Drybrook, Gloucs
 Haleem, Rukhsana B. (Lab) Rotherham E, Rotherham
 Hales, Carla E. (Con) New Town, Colchester
 Hales, Clare E. (Grn) Clayton W, Chorley
 Hales, Clare E. (Grn) Hoghton, Lancs
 Hales, Glynis S. (Grn) Lydiard, Swindon
 Hales, Richard D. (Lab) Broadway, Worcs
 Hales, Simon E. (Grn) Burton Town, Staffs
 Haley, Laura E. (Con) Hesters Way, Cheltenham
 Haley, Laura E. (Con) Hesters Way, Gloucs
 Haley, Martin A. (Ind) Warlingham E, Tandridge
 Haley, Martin A. (Ind) Warlingham, Surrey
 Halfhide, Andrew (Con) Deepings W, Lincs
 Halford, William (Con) Framwellgate, Durham
 Halifax, Rebecca (LD) Cirencester Park, Gloucs
 Halik, David E. (Con) Trowbridge Grove, Wilts
 Hall, Adrienne (Grn) Polegate, E Sus
 Hall, Alaric T.P. (Grn) Gipton, Leeds
 Hall, Alex (Con) Newton Abbot S, Devon
 Hall, Alex M. (Con) Louth N, Lincs
 Hall, Caro (Grn) St Albans E, Herts
 Hall, Charlotte A.D. (Con) Campbell Pk, Milton Keynes
 Hall, Chris (Con) Greenbank, Liverpool
 Hall, Christopher J. (LD) Broadwater, Tunbridge Wells
 Hall, David (Lab) Louth N, Lincs
 Hall, David I. (LD) Test Valley C, Hants
 Hall, David M. (Lab) Sherburn, Durham
 Hall, Dawn (Con) Nyetimber, W Sus
 Hall, Denise H. (Con) Kilnhurst, Rotherham
 Hall, Dominique C. (LD) Amesbury W, Wilts
 Hall, Duncan R. (Lab) Northfield Brook, Oxford
 Hall, Gary (Con) The Risboroughs, Bucks
 Hall, Ged (Ind) Burn Valley, Hartlepool
 Hall, Ged (Con) Haslemere, Surrey
 Hall, Georgia E. (Con) Samford, Suffolk
 Hall, Helen M. (LD) Burton Town, Staffs
 Hall, Ian L. (Con) Axminster, Devon
 Hall, James (Swind) Sittingbourne N, Kent
 Hall, Janet R. (Grn) Daneshouse, Burnley
 Hall, Jeffrey (LD) Devonport, Plymouth
 Hall, Jerry (Con) Hedge End S, Eastleigh
 Hall, Jerry (Con) Hedge End, Hants
 Hall, Jim (Con) Hawkwell W, Rochford
 Hall, John (N Ind) Parklands, Newcastle
 Hall, Jordan A. (Ref) Mansfield N, Notts
 Hall, Kevin A. (LD) Wyke, Bradford
 Hall, Lesley M. (Grn) Gt Horton, Bradford
 Hall, Louis A. (Lab) Grove, Oxon
 Hall, Mary E. (Lab) Crook, Durham
 Hall, Norman (TUSC) Deckham, Gateshead
 Hall, Phil (LD) Gosforth, Newcastle
 Hall, Robert J. (Ind) Egham Hythe, Runnymede
 Hall, Ryan W. (TUSC) Newton Abbot N, Devon
 Hall, Sam (Con) Pendlebury, Salford
 Hall, Sarah (Grn) Padiham, Lancs
 Hall, Sarah E> (Lab) Bewsey, Warrington
 Hall, Simon (Grn) Moulton, W. Northants
 Hall, Steve (Lab) Heckmondwike, Kirklees
 Hall, Steve (Lab) East Park, Wolverhampton
 Hall, Susan (Save) Dunston, Gateshead
 Hall, Susan E. (Con) Hedge End N, Eastleigh
 Hall, Susan E. (Con) Botley, Hants
 Hall, Thomas B. (YPP) Buckhurst Hill W, Epping Forest
 Hall, Tim (Con) Leatherhead, Surrey
 Hall, Trevor (TUSC) Gloweth, Cornwall
 Hall, Trevor (Lab) Dursley, Stroud
 Hall, William A.H. (Con) Jericho, Oxon
 Hallam, Clive F. (Con) Earls Barton, N. Northants

Hallam, Mike (Con) Boothville, W. Northants
Hallam, Shannon (Con) Talavera, W. Northants
Hallam, Tim (LD) Stapleford, Notts
Hallam-Attree, George I. (Con) Oxhey Hall, Three Rivers
Hallam-Wall, Chris (LD) Aston, Rotherham
Hallam-Wall, Darren (LD) Maltby E, Rotherham
Hallett, David M. (Lab) Ouse Valley W, E Sus
Halliday, Christopher J. (Con) Clifford, Trafford
Halliday, Mary K. (Lab) Belle Vue, Shropshire
Halliday, Nick (LD) Shildon, Durham
Halliday, Verity A. (Lab) Fylde E, Lancs
Halliwell, Terence W. (Lab) Wigan W, Wigan
Hall-Palmer, Robert G.M. (Ref) Farndon, Notts
Halls, Julian L. (LD) Humbleyard, Norfolk
Hallsworth, Cathie (Grn) Heanor E, Amber Valley
Hallsworth, Cathie (Grn) Greater Heanor, Derbys
Halpin, Mike (Con) Castle, Cambridge
Halsall, John A.S. (Con) Remenham, Wokingham
Hambley, Joel (LD) St David's, Devon
Hambly, Peter (Lab) Lewes, E Sus
Hameed, Sadia (SDP) Abbeymead, Gloucester
Hamel, Jane B. (Grn) Silverstone, W. Northants
Hamer, Amanda L. (Grn) Chertsey St Ann's, Runnymede
Hamer, Christopher D. (Lab) Goodshaw, Rossendale
Hamer, Jess (Grn) Walkergate, Newcastle
Hames, Tony (Con) Pontefract S, Wakefield
Hamid, Md A. (Lab) Wroughton, Swindon
Hamilton, Clive P. (Grn) Eccles, Salford
Hamilton, Davey G.S. (Con) Hellaby, Rotherham
Hamilton, David J. (LD) Hill Head, Fareham
Hamilton, Graham L. (ThInd) Belhus, Thurrock
Hamilton, Iain S. (Lab) Halewood S, Knowsley
Hamilton, Jacob (LD) Town Close, Norwich
Hamilton, Jane E. (Lab) Blackfriars, Salford
Hamilton, Jean (Grn) Smiths Wood, Solihull
Hamilton, John M (Grn) Brentwood S, Essex
Hamilton, John M. (Grn) Pilgrims Hatch, Brentwood
Hamilton, Peter (Ind) Monkton, South Tyneside
Hamilton, Sarah A. (Con) Tunbridge Wells Rural, Kent
Hamilton, Sharon (Lab) Moortown, Leeds
Hamilton, Wendy (Grn) Dinnington, Rotherham
Hammersley, Brian K. (Con) Bede, Nuneaton
Hammersley, Brian K. (Con) Bedworth C, Warks
Hammond, Elizabeth M. (Grn) East Preston, W Sus
Hammond, Gary W. (TUSC) North Carr, Hukk
Hammond, Kate (Ind) East, Maidstone
Hammond, Kate (Ref) Clacton E, Essex
Hammond, Liam G.F. (Con) Bletchingley, Tandridge
Hammond, Robert J. (Con) Lakenham, Norwich
Hammond, Sheila A. (Lab) Clacton W, Essex
Hammond, Steve (LD) Bridgemary N, Gosport
Hammond, Steve (LD) Bridgemary, Hants
Hampson, Carole A. (Lab) Craghead, Durham
Hampson, Neil (Ind) Moreland, Gloucester
Hampson, Peter J. (LD) Walton S, Surrey
Hampton, Emma L. (Lab) University, Norwich
Hampton, Paul A. (Grn) Ryde Appley, Isle Of Wight
Hanagan Morrissey, Connor A. (Lab) Queen Edith's, Cambridge
Hance, Fi (Grn) Redland, Bristol
Hancock, Billy L. (Lab) Totland, Isle Of Wight
Hancock, David J. (Lab) Whitewell, Rossendale
Hancock, Elizabeth S. (Grn) Letchworth Grange, N.Herts
Hancock, Georgia J. (Lab) Nelson, Portsmouth
Hancock, Michael (Lab) Gainsborough Hill, Lincs
Hancock, Tom (LD) Wooler, Northumberland
Hancox, Bill (Lab) Bede, Nuneaton
Hancox, Bill (Lab) Bedworth N, Warks
Hancox, Terry (LD) St Peter's, Wolverhampton
Hand, Chris (Lab) Chaddesley, Worcs
Handford, Edwin (Ref) Birchington, Kent
Handford, Steve (Comm) Heaton, Newcastle
Handley, Pete (Ind) Witney N, W.Oxon
Handley, Pete (Ind) Carterton S& W, Oxon
Handley John W. (Con) Greasley, Notts
Hands, Alex (LD) Whitchurch, Basingstoke
Haney, Dominic J. (LD) Consett S, Durham
Haney, Nathan S. (LD) Delves Lane, Durham
Hanif, Mohammad (Lab) Brierfield W, Pendle
Hanif, Sajid (Con) St Thomas's, Dudley
Hankey, Michael (LD) Unsworth, Bury
Hanks, Karen M. (Con) Malvern Link, Worcs
Hanks, Sinead L. (Lab) Falmouth Boslowick, Cornwall
Hanley, Julian K. (Lab) Rainford, St Helens
Hanley, Matt (Grn) Cleveleys E, Lancs
Hanman, Nigel J. (Ind) Grange, Gloucester
Hanna, Nick (Ref) Rock Ferry, Wirral
Hanna, Nicola J.M. (LD) Grove, Oxon
Hannaby, Jenny (LD) Grove, Oxon
Hannaford, Bob (Con) Stoke, Plymouth
Hannaford, Edwina M. (LD) Looe W, Cornwall
Hannaford, Rob (Lab) St Thomas, Exeter
Hannaford, Rob (Lab) Exwick, Devon
Hannah-Wood, Patricia J. (Lab) Barrowford, Pendle
Hannah-Wood, Patricia J. (Lab) Pendle Hill, Lancs
Hannam, Jill (Lab) Totnes, Devon
Hannan, Tony (LD) Greasbrough, Rotherham
Hannar, Helen L. (Con) Spennymoor, Durham
Hannay, Matthew (Lab) Marshland N, Norfolk
Hanney, Josephine M. (LD) Langley Kederminster, Slough
Hannides, John M. (Con) Bassett, Southampton
Hannigan, Sean M. (Lab) Benson, Oxon
Hannon, Pete (LD) Meriden, Watford
Hansard, Roger (Con) Abbey, Lincoln
Hansdot, Ahmed S. (Lab) Barton, Gloucester
Hansen, Harriet (Grn) Filwood, Bristol
Hansen, James J. (Lab) Sudell, Sefton
Hansen, The Chocolate Man (Ind) Folkingham Rural, Lincs
Hansford, James D. (Grn) Batley E, Kirklees
Hanshaw, Beverly M.S. (Lab) Wormley, Broxbourne
Hanshaw, Beverly M.S. (Lab) Flamstead End, Herts
Hanson, Angela (Lab) Stanley, Durham
Hanson, Joseph (Lab) Kirkdale, Liverpool
Hanson, Simon P. (LD) Pedmore, Dudley
Hanyia, Jaimie (Ind) Burton Trent, Staffs
Haque, Abul B.E. (Lab) Pallion, Sunderland
Haque, Enam (Lab) Castle, W. Northants
Haque, Raj (LD) Bookham, Surrey
Haran, Gavin D. (Con) Borehamwood N, Herts
Harbison, Scott G.M. (Con) Wem Brook, Nuneaton
Harbison, Scott G.M. (Con) Nuneaton Abbey, Warks
Hardaker, David W. (Lab) Barnard Castle W, Durham
Hardcastle, Liam J. (BIG) Old Town, Barnsley
Hardee, Frank T. (LD) Temple Cowley, Oxford
Hardiman, Ian D. (Con) Cookley, Worcs
Harding, Barry J. (Ind) Denham, Bucks
Harding, Fiona J. (Grn) Amersham, Bucks
Harding, Gary J. (Con) Northfleet, Kent
Harding, Gina L. (Lab) Birstall, Kirklees
Harding, Jacqueline A. (Lab) Trowbridge C, Wilts
Harding, Jan dV. (Con) Haydon and Hadrian, Northumberland
Harding, John A. (Lab) Atherleigh, Wigan
Harding, Paul J.F. (LD) Chilern Ridges, Bucks
Harding, Sam (ForBrit) Charlemont, Sandwell
Hardman, Adrian I. (Con) Bredon, Worcs
Hardman, Ian E. (LD) Park, Peterborough
Hardman, John (Lab) Framwellgate, Durham
Hardman, Neil R. (LD) Town Close, Norfolk
Hardman, Pauline (Lab) Belmont, Durham
Hards, Andrew P. (Grn) Southey, Sheffield
Hards, Nick (Lab) Dicot Ladygrove, Oxon
Hardware, Michael E. (Con) Harlow W, Essex
Hardwick, Gary (RDP) Boston Castle, Rotherham
Hardwick, Stephen J. (LD) Etwell, Derbys
Hardy, Colin R. (Con) Norham, Northumberland
Hardy, Jake M.A. (Con) Oakley, Cheltenham
Hardy, Jake M.A. (Con) All Saints, Gloucs
Hardy, Kathleen T. (Lab) Thredling, Suffolk
Hardy, Liam K. (Grn) Woodhouse, Sheffield
Hardy, Stephen P. (LD) Northern Rother, E Sus
Hardy, Trish (Lab) Litherland, Sefton
Hare, Barry W. (Lab) Bourne N, Lincs
Harford, Lynda (Con) Bar Hill, Cambs
Harford, Michael J. (Con) W Chesterton, Cambridge
Harford, Mike (Con) Chesterton, Cambs
Hargreaves, Colin (Ind) Dogsthorpe, Peterborough
Hargreaves, Pam (Lab) Manor House, Hartlepool
Hargreaves, Yvonne M. (Lab) Clayton W, Chorley
Hargrove, Dale K. (Con) Sawston, Cambs
Harkara, Ash (Con) Talavera, W. Northants
Harker, Collin (Grn) Fowey, Cornwall
Harker, Mimi (Con) Gt Missenden, Bucks
Harkness, Garth (LD) Saddleworth N, Oldham
Harland, John K. (Con) Milton, Southend
Harle, Philip E. (Lab) Blything, Suffolk
Harley, Charlotte E. (Grn) St Bartholomew, Winchester
Harley, Judith A. (Ind) Temple Cowley, Oxford
Harley, Judith A. (Ind) Cowley, Oxon
Harley, Simon C.L. (Grn) Peninsula, Suffolk
Harley, Stephen J. (LD) Duston W, W. Northants
Harling, Dave (Lab) Wensley Fold, Blackburn
Harlow, Katherine A. (Lab) Selston, Notts
Harman, Alex (Con) Central, Worthing
Harman, Alex (Con) Worthing E, W Sus
Harman, Peter M. (Ind) Weybridge St Georges Hill, Elmbridge
Harman, Peter M. (Res) Swanscombe, Kent
Harman, Tim (Con) Park, Cheltenham
Harman, Tim (Con) Lansdown, Gloucs
Harmer, Peter D. (Con) Waverley W Villages, Surrey
Harmour, Laura J. (Grn) Esher, Elmbridge
Harmour, Laura J. (Grn) East Molesey, Surrey
Harmsworth, Adam J. (TUSC) Earlsdon, Coventry
Harmsworth, Alison M. (LD) Downley, Bucks
Harmsworth, Gerald (LD) Downley, Bucks
Harmsworth, Leonie S. (Grn) Hillside, Adur
Harnden, Margaret T. (Res) Thorpe, Runnymede
Haroon, Shaheena (Lab) Redvales, Bury
Harp, Peter (Res) Nork, Reigate & Banstead
Harper, Bill (Ind) Poundstock, Cornwall
Harper, Bob (Res) Tattenham Corner, Reigate
Harper, Chris (Con) Stanground S, Peterborough
Harper, Collen M. (Con) Birchfield, Halton
Harper, David J. (Ind) Ashtead Park, Mole Valley
Harper, Duncan J.R. (Con) Grange, Halton
Harper, John (Con) Bolehall, Tamworth
Harper, Kirk (BIG) Royston, Barnsley
Harper, Paul (Lab) Maidstone C, Kent
Harper, Philip (Con) Farnworth, Halton
Harper, Shane (UKIP) Burngreave, Sheffield
Harper, Stewart P. (Con) Otley, Leeds
Harper, Tiffany G. (Con) Titchfield, Fareham
Harper, Tony (Con) Heage, Amber Valley
Harpham, Emma C. (LD) Dronfield W, Derbys
Harpley, Natasha J. (Lab) Sprowston, Norfolk
Harrap, David (L) Wavertree, Liverpool
Harries, Bettina J. (Ref) Marlow, Bucks
Harries, Bettina J. (Ref) Wadebridge E, Cornwall
Harries, Liam J. (LD) Quedgeley Severn Vale, Gloucester
Harries, Liam J. (LD) Quedgeley, Gloucs
Harries, Steve (Ind) Roche, Cornwall
Harrigan, Michael (Ref) Walkergate, Newcastle

Harrington, Helen N. (LD) Welwyn E, Welwyn Hatfield

Harrington, Karl A. (LD) Buntingford, Herts

Harrington, Ken (Con) Hatton Park, N. Northants

Harrington, Richard O. (Lab) Clifton, Rugby

Harrington, Richard O. (Lab) Earl Craven, Warks

Harrington-Carter, Lauryn (Con) Daventry W, W. Northants

Harris, Aaron (Con) Tattenham Corner, Reigate

Harris, Adi (LD) Whitchurch, Basingstoke

Harris, Andrew J. (Ind) Rishton, Hyndburn

Harris, Chris (TUSC) Ashley, Bristol

Harris, Chris (LD) Westbury-on-Trym, Bristol

Harris, Dave (Lab) Berechurch, Colchester

Harris, Dave (Lab) Maypole, Essex

Harris, David A. (Con) Gloweth, Cornwall

Harris, Denise J. (Grn) Fairfield, Warrington

Harris, Graham K. (Con) Amersham, Bucks

Harris, Hill (Grn) Sevenoaks Rural S, Kent

Harris, Jackie (Lab) Cherryfield, Knowsley

Harris, Joe (LD) Cirencester Beeches, Gloucs

Harris, Jonathan W. (LD) Brixworth, W. Northants

Harris, Lee D. (Con) Wednesfield N, Wolverhampton

Harris, Len (UKIP) Accrington N, Lancs

Harris, Louise C. (Grn) The Wooburns, Bucks

Harris, Malcolm H. (Ind) Fowey, Cornwall

Harris, Martyn G. (Lab) Abbey, Shropshire

Harris, Phil (Lab) Hough Green, Halton

Harris, Robyn S. (Lab) Wadebridge W, Cornwall

Harris, Sharon A. (LD) Appleton, Warrington

Harris, Simon (Con) Broseley, Shropshire

Harris, Simon R. (Con) Cleobury Mortimer, Shropshire

Harris, Sofie C. (LD) St Thomas's, Dudley

Harris, Tara A.S. (Lab) Elmham, Norfolk

Harris, Tony (LD) Yarmouth N & C, Norfolk

Harris, Wayne R. (SDP) Kenilworth St John's, Warks

Harrison, Alex (Lab) Lee Chapel N, Basildon

Harrison, Angela (Lab) Sheppey, Kent

Harrison, Ann E. (Lab) Clayton E, Chorley

Harrison, Archie M. (TUSC) Cathedral, Worcester

Harrison, Archie M. (TUSC) Riverside, Worcs

Harrison, Benjamin J.R. (Con) Darfield, Barnsley

Harrison, Brenda (Lab) De Bruce, Hartlepool

Harrison, Bruce P. (Con) Henley-on-Thames, Oxon

Harrison, Carey G. (Ind) Ashford E, Kent

Harrison, Carl Stephen (Grn) Willenhall N, Walsall

Harrison, Chris (Con) Dibden, Hants

Harrison, Dan (Con) Ibstock, Leics

Harrison, Darren (Con) Waterside, Pendle

Harrison, David (LD) Totton S, Hants

Harrison, David B. (Grn) Fareham N, Fareham

Harrison, David B. (Grn) Fareham Town, Hants

Harrison, Dominic J. (Grn) Budbrooke, Warks

Harrison, Edmund N. (Grn) Whitehouse, Ipswich

Harrison, Geoff (LD) Cunningham, St Albans

Harrison, Glen K. (Lab) St Oswald's, Hyndburn

Harrison, Glen K. (Lab) Oswaldtwistle, Lancs

Harrison, Graham L. (VPP) Rossmere, Hartlepool

Harrison, Helen J. (Con) Oundle, N. Northants

Harrison, Isabel P.E. (LD) Bondfields, Havant

Harrison, James J. (Grn) Forest, Leics

Harrison, Kirk W.O. (Con) Irthlingborough, N. Northants

Harrison, Lucy R. (Con) Batchley, Redditch

Harrison, Maria D. (Grn) Longstanton, Cambs

Harrison, Natalie S. (Con) Plympton St Mary, Plymouth

Harrison, Nick (Res) Nork, Surrey

Harrison, Oliver J. (LD) Offerton, Stockport

Harrison, Paul (Con) Stourport-on-Severn, Worcs

Harrison, Phil (Lab) Chapel, Derbys

Harrison, Stephanie L. (Grn) Balderton, Notts

Harrison, Stephen T. (UKIP) Southwick, Sunderland

Harrison, Thomas F. (Lab) Victoria, Castle Point

Harrison, Thomas F. (Lab) Hadleigh, Essex

Harrison-Rushton, Bertie (Con) Market Bosworth, Leics

Harriss, Clive B. (Con) Ridgeway E, Bucks

Harriss, Clive R. (Lab) St Peter's, Cheltenham

Harriss, Clive R. (Lab) St Mark's, Gloucs

Harrod, Steve (Con) Chalgrove, Oxon

Harrop, Nicola L. (Grn) Hyde Werneth, Tameside

Harrowsmith, Tracey (LD) Peel Common, Gosport

Harsant, Liz (Con) Gainsborough, Suffolk

Hart, Aaron E. (Con) Choppington, Northumberland

Hart, Alan (Ind) Blenheim Park, Southend

Hart, Angela J. (Lab) Terriers, Bucks

Hart, Ben (Grn) Denton S, Tameside

Hart, Carol A. (Con) Breadsall, Derbys

Hart, Catherine A. (Con) Sedgefield, Durham

Hart, Dee (Con) Flamstead End, Broxbourne

Hart, Dee (Con) Waltham Cross, Herts

Hart, Jean (Ind) Dinnington, Rotherham

Hart, Jilly (Lab) Ifield, Crawley

Hart, John (Con) Bickleigh, Devon

Hart, Marcus J. (Con) Chaddesley, Worcs

Hart, Paul B. (LD) Morecambe C, Lancs

Hart, Phil (Con) Falmouth Trescobas, Cornwall

Hart, Raven P. (Lab) Clifton, Bristol

Hart, Shanna M. (Grn) Newnham, Cambridge

Hart, Shanna M. (Grn) Newnham, Cambs

Hart, Simon E. (Con) St James', Castle Point

Hart, Trevor M. (Con) Ingol, Preston

Hart, Trevor M. (Con) Preston W, Lancs

Hart-Brooke, Conrad (LD) Rothwell, Leeds

Harte, Iona R. (LD) Offington, Worthing

Harte, Iona R. (LD) Cissbury, W Sus

Hartigan, Stuart M. (Con) Brightmet, Bolton

Hartin, Nigel J. (LD) Clun, Shropshire

Hartkopf, Frank (Grn) Stoke, Plymouth

Hartland, Clare (Grn) Southmead, Bristol

Hartley, Alex (LD) Hotwells, Bristol

Hartley, Catherine S. (Grn) Richmond, Sheffield

Hartley, Christopher H. (Con) Fence, Pendle

Hartley, Christopher H. (Con) Pendle Hill, Lancs

Hartley, James H.D. (LD) Banbury Hardwick, Cherwell

Hartley, James H.D. (LD) Banbury Hardwick, Oxon

Hartley, John (Lab) Littleborough Lakeside, Rochdale

Hartley, Kenneth (LD) Earby, Pendle

Hartley, Mark R. (Grn) Marlow, Bucks

Hartley, Mary A. (Con) North Town, Rushmoor

Hartley, Nick (Grn) Byker, Newcastle

Hartley, Stephen C. (Ref) Banbury Hardwick, Cherwell

Hartley, Stephen C. (Ref) Banbury Hardwick, Oxon

Hartnack, Michael P. (Con) Fulwell, Sunderland

Hartnell, Marcus (Con) Seaton, Devon

Hartnett, Bill (Lab) Church Hill, Redditch

Hartshorn, Paul M. (LD) Cosby, Leics

Hartshorne, Rachel E. (Grn) Moortown, Leeds

Harvey, Adrian D. (Con) St Newlyn E, Cornwall

Harvey, Andy (Grn) Herne Village, Kent

Harvey, Ben (Grn) Chelmer, Essex

Harvey, Christopher (Lab) Feltwell, Norfolk

Harvey, Craig D.J. (Con) Mancroft, Norwich

Harvey, Craig D.J. (Con) Mancroft, Norfolk

Harvey, David (Con) Weybridge St Georges Hill, Elmbridge

Harvey, David J. (Lab) Pinhoe, Exeter

Harvey, Emelye L. (LD) Acle, Norfolk

Harvey, James A. (LD) Hucknall S, Notts

Harvey, Jill (Grn) Beacon, Worcs

Harvey, Joanne C. (Ind) Halewood S, Knowsley

Harvey, John (Con) Pinhoe, Exeter

Harvey, John (Con) Pinhoe, Devon

Harvey, Jon S. (Ind) Buckingham E, Bucks

Harvey, Lucille B. (Lab) Princes Park, Liverpool

Harvey, Margaret A. (Lab) Roby, Knowsley

Harvey, Margaret H. (Con) Moss Bank, St Helens

Harvey, Marge (Con) Catherington, Hants

Harvey, Neil (Lab) Raunds, N. Northants

Harvey, Nikki (Res) Aylesbury SE, Bucks

Harvey, Paul D. (Ind) Norden, Basingstoke

Harvey, Peter J. (Grn) Bromsgrove S, Worcs

Harvey, Ryan D.W.B. (Con) Gunton, Suffolk

Harvey, Sharon E. (Lab) Winyates, Redditch

Harvey, Sharon E. (Lab) Arrow Valley W, Worcs

Harvey, Sheila E. (Lab) Raunds, N. Northants

Harvey, Steve (LD) Charlton Park, Cheltenham

Harvey, Suzanne C. (Ind) Halewood N, Knowsley

Harvie, Neil M. (LD) Avonmouth, Bristol

Harwood Tracey L. (Grn) Leatherhead, Surrey

Harwood, Cengiz J. (LD) Guildford SE, Surrey

Harwood, Frank (LD) Oakwood, Derby

Harwood, Mick (Lab) Royton N, Oldham

Harwood, Tim (LD) Poulton N, Warrington

Harwood, Tracey L. (Grn) Fetcham E, Mole Valley

Hasan, Manzur (SHInd) Spalding S, Lincs

Haseeb, Mohammed (Lab) North, Peterborough

Hashmi, Amaan (LD) Chorlton Park, Manchester

Hashmi, Muhammad M. (Lab) Ryemead, Bucks

Haslam, James P. (LD) Astley Bridge, Bolton

Haslam, Luke L. (Grn) Atherstone, Warks

Hasnip, Wayne A. (Lab) Grantham N, Lincs

Hassan, Sara (Lab) Waltham Abbey S W, Epping Forest

Hassan, Sherief (Grn) Hemel Hempstead NW, Herts

Hassan, Waseem (Lab) Clifford, Trafford

Hassell, Eve (Con) Clifton, Rugby

Hastain, Charlie (LD) Chichester N, W Sus

Hastie, Michelle (LD) North, Maidstone

Hastie, Neill (Ind) Boston N, Lincs

Hastings, Bev (Con) Carisbrooke, Isle Of Wight

Hastings, Steve (Con) Brightstone, Isle Of Wight

Haswell, David A. (LD) Lumley, Durham

Haswell, Russell A. (LD) Pelton, Durham

Hatch, Zoe (Grn) Cliveden, Bucks

Hatcher, Lee P. (TWA) Benenden, Tunbridge Wells

Hatchett, David M. (Grn) Heage, Amber Valley

Hatchett, Rachael M. (Grn) Ironville, Amber Valley

Hatchett, Rachael M. (Grn) Alport, Derbys

Hatfield, Duncan V. (Con) Cowley, Oxford

Hathaway, Larisa E. (Grn) Chorley SE, Chorley

Hathaway, Martin J. (Grn) Chorley SE, Chorley

Hathorn, Ros (LD) Histon, Cambs

Hathway, Tom (Grn) Clifton Down, Bristol

Hatton, Sheena J. (Ind) Bromborough, Wirral

Haughey, Sarah J. (Lab) Longford, Trafford

Haughton, Patricia M. (Con) Chorley E, Chorley

Hauk, Olaf (LD) Trumpington, Cambridge

Havard, Jake (Lab) Stock, Essex

Havard, Marnie A. (Lab) Wales, Rotherham

Havard, Michel L.R. (Grn) Newington, Hukk

Hawdale, Alison J. (Grn) Crumpsall, Manchester

Hawes, Cheryl (Con) Kingsthorpe S, W. Northants

Hawes, Joelle M. (Grn) Coxford, Southampton

Hawes, Katharine J. (Con) Loughton Roding, Epping Forest

Hawker, Kashmir D.S. (Lab) Tettenhall Wightwick, Wolverhampton

Hawkes, Amanda J. (Lab) Trumpington, Cambridge

Hawkes, Catriona (Con) Elvet, Durham

Hawkesworth, Anne G. (Lab) Ilkley, Bradford

Hawkins, Edward F. (Con) Heatherside, Surrey

Hawkins, Jerry (Lab) Thrapston, N. Northants

Hawkins, Jonathan D. (Con) Dartmouth, Devon

Hawkins, Julie (Grn) Castle, W. Northants

Hawkins, Ken (Grn) Fratton, Portsmouth

Hawkins, Philip J. (Lab) Barnstaple S, Devon

Hawkins, Sonya (LD) Whickham N, Gateshead

Hawkins, Steven (LD) Winlaton, Gateshead
Hawkins, Tyler C. (Lab) Almondsbury, Kirklees
Hawkins, Yvonne (LD) Whitstable W, Kent
Hawksford, Sam (L) Yew Tree, Liverpool
Hawksley, Brent A. (Yorks) Stanley, Wakefield
Hawksworth, David L. (Ind) Ashtead Common, Mole Valley
Hawley, Adam Avenue, Huk
Hawley, David E. (Ind) Sutton, St Helens
Hawley, Karen (NEP) Passfield, Durham
Haworth, Hilary R. (LD) Chalfont St Peter, Bucks
Haworth, Kathryn (LD) Whittlefield, Burnley
Haworth-Culf, T-J. (Con) Aldeburgh, Suffolk
Haws, Chris (WP) Ford, Sefton
Hawthorne, Mark D. (Con) Quedgeley, Gloucs
Hay, Alan (Con) Ore, Hastings
Hay, Alan (Con) Baird, E Sus
Hay, Alexander G. (Lab) Kingstons Park S, Newcastle
Hay, Andrew (Con) Mossley, Tameside
Hay, Anne V. (Con) Chatteris, Cambs
Hay, Colin P. (LD) All Saints, Gloucs
Hay, Michael D. (Lab) Castle Donnington, Leics
Hay, Mick (Lab) Redhill E, Surrey
Hay, Mick (Lab) Redhill E, Reigate & Banstead
Hay, Pat (Lab) Harton, South Tyneside
Hay, Rowena M. (LD) Oakley, Cheltenham
Hay, Stewart T. (Con) Monkseaton S, North Tyneside
Hayat, Joseph (Lab) Cleckheaton, Kirklees
Hayday, Darren J. (IndNet) West Wycombe, Bucks
Hayday, Orsolya (IndNet) West Wycombe, Bucks
Hayden Burrell, Oisín F. (Lab) Thrupp, Stroud
Hayden, Catherine T. (Lab) Ivinghoe, Bucks
Hayden, Christopher J. (Lab) Eccleshill, Bradford
Hayden, Helen E.M. (Lab) Temple Newsam, Leeds
Hayden, Tony (LD) Colehill S, Warks
Hayder, Ali (Con) Beacon, South Tyneside
Haydn, Han (Grn) Rossington, Doncaster
Hayes, Adele S. (LD) Knottingley, Wakefield
Hayes, Anne-Frances (Lab) Staveley, Derbys
Hayes, Bob (Con) Chichester W, W Sus
Hayes, Glyn C. (Lab) Hatfield E, Herts
Hayes, Jaleh (LD) Harper Grn, Bolton
Hayes, Luke (Lab) Lexden, Colchester
Hayes, Paris (Grn) Hulton, Bolton
Hayes, Roger G.C. (LD) Smithills, Bolton
Hayes, Susan (LD) Normanton, Wakefield
Hayes, Susan (Con) St Oswald's, Hyndburn
Hayes, Timothy F. (Lab) Cambourne, Cambs
Hayes, Tom (Lab) St Clement's, Oxford
Hayes, William L.J. (Con) Monument, Newcastle
Hayland, Sarah K. (Lab) Heysham, Lancs
Haynes, Ash (Grn) Thorpe Hamlet, Norwich
Haynes, Stephanie M. (Grn) Penn, Wolverhampton
Haynes-Smith (Lab) Boothville, W. Northants
Hayre, Pal K. (Con) Stubbington, Fareham
Hayre, Pat K. (Con) Fareham Crofton, Hants
Hays, John W. (VPP) Burn Valley, Hartlepool
Haytack, Simon P. (Lab) Newport C, Isle Of Wight
Haythorne, David (RDP) Rother Vale, Rotherham
Haythorne, Joy (Con) Botley, Eastleigh
Haythornthwaite, Carole A. (Con) Rishton, Hyndburn
Haythornthwaite, Carole A. (Con) Great Harwood, Lancs
Hayton, Carol (Lab) Horsham Hurst, W Sus
Hayward, Alexander D. (Con) Avenue, Huk
Hayward, David J. (Ref) Budleigh Salterton Coastal, Devon
Hayward, Paul G. (IEDA) Axminster, Devon
Hayward, Roy A. (Con) Bradford-on-Avon N, Wilts
Haywood, Damian J. (Lab) Iffley Fields, Oxon
Haywood, Jasper W. (Lab) Mundesley, Norfolk
Hazelgreen, Felicity M. (LD) Hazlemere, Bucks
Hazzan, Edward W. (Con) St Peter's, Cheltenham
Headley, Leanora A. (Lab) Witham Southern, Essex
Heads, Damien (Her) Mt Hermon, Woking
Heads, Damien (Her) Knaphill, Surrey
Heal, Graham R. (LD) Toton, Notts
Heal, Keith (Lab) Egham Town, Runnymede
Heal, Michael J. (LD) Blunston, Swindon
Healey, Jim (Lab) Severn Valley, Shropshire
Healey, Mairead (Lab) Romsey, Cambridge
Healey, Wes A. (Grn) Whimble, Devon
Healy, Frazer D. (Lab) Foggy Furze, Hartlepool
Healy, John P.J. (Lab) Balby S, Doncaster
Healy, Sean P. (Con) Durham S, Durham
Heap, Carol F. (Con) Marlow, Bucks
Heap, Chris (FBM) Bretton, Peterborough
Heap, Michael J. (LD) Alport, Derbys
Heap, Simon A. (Grn) Buckhurst Hill E, Epping Forest
Heap, Simon A. (Grn) Buckhurst Hill, Essex
Heard, Alex (Grn) Great Baddow, Essex
Heard, Thomas A. (Con) Shenfield, Brentwood
Hearmon, Clive (LD) Symonds Grn, Stevenage
Hearn, Philip (Con) Chorleywood S, Three Rivers
Hearn, Roni (Con) Shephall, Stevenage
Hearn, Roni (Con) Shephall, Herts
Hearnshaw, John H. (Con) Broughton, Milton Keynes
Hearnshaw, Joseph (Con) Stony Stratford, Milton Keynes
Heath, Annabel J.E. (Con) St Stephen, Worcs
Heath, Christine (HantsInd) Bramley, Basingstoke
Heath, Christine (HantsInd) Andover S, Hants
Heath, Colin (Lab) Wescott, Wokingham
Heath, David (Grn) Beechwood, Halton
Heath, Gill (Con) Leek Rural, Staffs
Heath, Glyn H. (Grn) Pilkington Park, Bury
Heath, Ian D. (LD) Egham Town, Runnymede
Heath, Ian D. (LD) Egham, Surrey
Heath, Marisa (Con) Englefield Green, Surrey
Heath, Mary C. (Grn) North Manor, Bury
Heath, Phil (Ind) Norden, Basingstoke
Heath, Phil (HantsInd) Loddon, Hants
Heath, Richard S. (Con) St Goran, Cornwall
Heathcote, Jo (WEP) Chorlton, Manchester
Heathcote, Louise (Con) Thame, Oxon
Heather, Steven J. (Con) Waltham Abbey Honey Lane, Epping Forest
Heatherington, Adam (Ind) Wavertree, Liverpool
Heaton, Clare E. (Ind) Harestone, Tandridge
Heaton, Harold (Con) Eccleston, Chorley
Heaton, Michael (Her) Hoe Valley, Woking
Heaton, Michael (Her) Woking S, Surrey
Heaver, Andrew M. (LD) Barton, Oxon
Heaver, Andy (Ind) Penketh, Warrington
Heaviside, Ian (Ind) Chester-le-Street N, Durham
Heaviside, Philip (Ind) Lumley, Durham
Hebberd, Michael (Con) Dorking N, Mole Valley
Hebden, Peter (Con) Hatfield E, Herts
Hebden, Rod (Grn) Rodbourne Cheney, Swindon
Hebert, Mark T. (Lab) Ramsey, Cambs
Hedges, Clive D.S. (Lab) Consett N, Durham
Hedges, James R. (Lab) Swayne Park, Rochford
Hedley, Anthony M. (Con) Billericay, Essex
Heffernan, Samuel (Grn) Maze Hill, Hastings
Heffernan, Samuel (Grn) Maze Hill, E Sus
Hegan, Amy M. (Lab) Alwoodley, Leeds
Hegenbarth, Alex (LD) Bishops Cleeve, Gloucs
Hegerty, Jonathan (Lab) Wheathampstead, St Albans
Hekmat, Jigarkhon (Con) Knotty Ash, Liverpool
Helliery-Symons, Pauline E. (Con) Wokingham Without, Wokingham
Hellingsworth, Stuart P. (Lab) Caister, Norfolk
Hellyer, Alastair I.W. (Con) Haldens, Welwyn Hatfield
Hellyer, Linda J. (Con) Bideford E, Devon
Helm, Karen (Lab) Sixfields, W. Northants
Helweg-Larsen, Nicholas (Lab) Chiltern Villages, Bucks
Hemelryk James, Rachel C.A. (LD) Silverstone, W. Northants
Hemming, Gabby (Grn) Winyates, Redditch
Hemming, Gabby (Grn) Arrow Valley W, Worcs
Hemmingway, Tony (Lab) Hevingham, Norfolk
Hempshall, Lana H. (Con) Acle, Norfolk
Hempshall, Leanne (Lab) Roman Ridge, Doncaster
Hemsley, Roland (Ind) Burnopfield, Durham
Henderson, Brandon A. (Lab) Bingley Rural, Bradford
Henderson, Brenda E. (Lab) Woodvale, Worcs
Henderson, Ivan J. (Lab) Harwich, Essex
Henderson, Jay L. (Grn) Newark E, Notts
Henderson, Jo (Grn) Old Town, E Sus
Henderson, Jo (Lab) Tendring Rural E, Essex
Henderson, Juliet M. (Con) Candovers, Hants
Henderson, Nick (Con) Upperton, E Sus
Henderson, Paul J. (Con) Chulmleigh, Devon
Henderson, Ted (Con) Barnard Castle W, Durham
Henderson-Begg, Alastair A. (LD) Alconbury, Cambs
Hendren, Chris (LD) Aylesbury SE, Bucks
Hendry, Stephen (Con) Osborne, Isle Of Wight
Hendy, Ana L. () Tiverton W, Devon
Heneghan, Carolyn (Ind) Stubbington, Fareham
Henery, Kate (Grn) Penhill, Swindon
Henig, Simon A. (Lab) Chester-le-Street WC, Durham
Henlan, Emma L.C. (Con) Tividale, Sandwell
Henley, Adam W. (Lab) Brickhill, N. Northants
Henley, Stuart C. (Con) Halesowen N, Dudley
Hennessy, Nikki (Lab) Ormskirk, Lancs
Hennessy, Paul (Lab) Aughton, West Lancashire
Henning, Ross (LD) Chippenham Lowden, Wilts
Henry, Errol G. (Lab) Carlton W, Notts
Henry, Graham M. (TUSC) Bargate, Southampton
Henry, Jeff (Con) Basildon Laindon Park, Essex
Henry, Paul C. (LD) Beaconsfield, Bucks
Henry, Richard J. (Lab) St Nicholas, Stevenage
Henry, Richard J. (Lab) Old Stevenage, Herts
Henry, Rob (Ref) Martins Wood, Stevenage
Henry, Tracey I. (LD) St Andrew's, Huk
Henry-Wyatt, Adrian (Ind) Witney S, W.Oxon
Henry-Wyatt, Adrian (Ind) Witney S&C, Oxon
Henshaw, Carol (Lab) Penwortham E, Lancs
Henshaw, Janet (Lab) Great Sankey N, Warrington
Henshaw, Paul N. (Lab) Mansfield W, Notts
Hensman, Jim (TUSC) Foleshill, Coventry
Henson, Christopher N. (Lab) Billingshurst, W Sus
Henson, Larry (Con) Wicksteed, N. Northants
Henson, Roger J. (UKIP) Sawtry, Cambs
Henwood, Dave (Ind) Cowley, Oxford
Henwood, Dave (Ind) Cowley, Oxon
Hepinstall, Faith (Lab) Crofton, Wakefield
Hepinstall, Stan (LD) Buxton W, Derbys
Hepple, Allan (Lab) Cramlington S E, Northumberland
Hepworth, Graeme N. (SCP) Seaham, Durham
Herath, Dilruwan C. (LD) Ivinghoe, Bucks
Herbert, Alan W. (Lab) Tern, Shropshire
Herbert, David (Grn) Cleadon, South Tyneside
Herbert, Geoff (Con) Hinchley Wood, Elmbridge
Herbert, James E. (Grn) Sovereign, E Sus
Herbert, Katherine A. (Lab) Dibden, Hants
Herbert, Kelly L. (Con) Pilgrims Hatch, Brentwood
Herbert, Lewis (Lab) Coleridge, Cambridge
Herbert, Melojane (Con) Portchester E, Fareham
Herbert, Stephen M. (Lab) Henley-on-Thames, Oxon
Herd, Carroll M. (Con) Horden, Durham
Herdman, Richard A. (Con) Birtley, Gateshead
Heritage, David P. (Con) Harpenden S, St Albans
Heritage, Teresa C. (Con) Harpenden SW, Herts
Hermit, Cara F. (LD) Falmouth Trescobas, Cornwall
Heron, Edward J. (Con) Lyndhurst, Hants
Heron, Rona (Lab) Old Swan, Liverpool

Herridge, Andrew E. (Lab) Castle, Newcastle
Herridge, David K. (LD) Leesland, Gosport
Herring, Jill (Ref) Rossmere, Hartlepool
Herring, Rosie (Con) Middleton Cheney, W. Northants
Herron, Joel A. (Ind) Bideford W, Devon
Herschel, Denise A. (LD) Stoke Poges, Bucks
Herschel, Jeff (LD) Beaconsfield, Bucks
Hersey, Terri (TUSC) Upper Stoke, Coventry
Hess, Max L. (Soc) Folkestone E, Kent
Hesslewood, Sandra H. (UKIP) Redhill, Sunderland
Hetherton, Andrew (Con) Shirley, Southampton
Hewens, Kirsty J. (LD) Walton S, Elmbridge
Hewerdine, Stephen R. (Ind) Grantham E, Lincs
Hewis, Bethan (Grn) Greasley, Notts
Hewison, Hazel (LD) Middleton Cheney, W. Northants
Hewitt, Carl R. (Lab) St Mark's, Rushmoor
Hewitt, Chich (Grn) Brightmet, Bolton
Hewitt, Gillian R. (Grn) Little Lever, Bolton
Hewitt, Phil (Con) Hednesford, Staffs
Hewitt, Toby J. (Con) Hulton, Bolton
Hewitt, Tony (Con) Paulsgrove, Portsmouth
Hewlett, Claire E. (Ind) Camelford, Cornwall
Hewson, Gary T. (Lab) Washingborough, Lincs
Hewson, Malcolm G. (LD) Bowerhill, Wilts
Hewson, Rob (LD) Birstall, Leics
Hey, Elaine (Grn) Hipperholme, Calderdale
Hey, Elliot D. (Grn) Town, Calderdale
Hey, Martin J. (Grn) Norththorpe, Calderdale
Hey, Michael C.V. (Con) Battle, Reading
Hey, Samuel L. (TUSC) Sutton, Plymouth
Hey, Stephen J. (Lab) Attleborough, Warks
Heyburn, Georgina L. (Free) Wing, Bucks
Heydon, Liz (Con) Claughton, Wirral
Heydon, Rachel (LD) Wallasey, Wirral
Heyes, David M. (Lab) Chadlington, W.Oxon
Heyes, Tom (Grn) Darton W, Barnsley
Heyward, Sandra E. (Ind) St Austell C, Cornwall
Heywood, David J.L. (Lab) Halsall, West Lancashire
Heywood, Louise J. (Lab) Bredbury, Stockport
Hibberd, George (Grn) Chichester N, W Sus
Hibbert, Jes (Lab) Whittlesey S, Cambs
Hibbert, Joe (TUSC) Walkley, Sheffield
Hibbert, Maureen (UKIP) Washington N, Sunderland
Hibbert, Stephen J. (Con) Riverside Park, W. Northants
Hibbins, Jack R.F. (LD) Hartcliffe, Bristol
Hick, Andrew P.G. (LD) Clifford, Trafford
Hick, Stephen C. (Lab) Newquay Trenance, Cornwall
Hickling, Amanda J. (Grn) Stalybridge S, Tameside
Hickling, Paul S. (Ref) Claines, Worcester
Hickling, Paul S. (Ref) Claines, Worcs
Hickling, Ryan J. (LD) Brookvale, Basingstoke
Hickling, Ryan J. (LD) Basingstoke C, Hants
Hicks Caddick, Simon (Ref) Farnworth, Halton
Hicks, Charles B. (Lab) Cowley, Oxon
Hicks, Derek (DerInd) Consett S, Durham
Hicks, Jenny (IIN) Sandown S, Isle Of Wight
Hicks, Matthew J.R. (Con) Thredling, Suffolk
Hicks, Sarah E. (Lab) Derringham, Hukk
Hickson, Celia R. (Grn) Heaton, Bradford
Hickton, Garry K. (Con) Petersham, Derbys
Hide, David V. (Lab) Horsham Riverside, W Sus
Hierons, Heather A. (Grn) Ilkeston S, Derbys
Higginbottom, James L. (Lab) Wombwell, Barnsley
Higgins, Donna E. (Lab) Tower, Suffolk
Higgins, Edward (Con) City, Sheffield
Higgins, Janet M. (UKIP) Lichfield Rural W, Staffs
Higgins, Jessica (IIN) Ryde SE, Isle Of Wight
Higgins, John R. (Lab) Wingate, Durham
Higgins, Rob (Lab) Benwell, Newcastle
Higgins, Taylor S. (LD) Hutton N, Brentwood
Higgins, Tony (Lab) Fairfield, Warrington
Higginson, Alan R. (Con) Baddesley, Hants
Higginson, Gill (Lab) Riverside Park, W. Northants
Higginson, Michael (Ind) Mansfield W, Notts
High, Paul D. (Con) Heene, Worthing
High, Paul D. (Con) Worthing W, W Sus
Highfield, Deb (LD) Rosedale, Broxbourne
Hignett, Nick (Con) Rea Valley, Shropshire
Higson, Joe (LD) Shepway N, Maidstone
Hikins, Rich (Con) Witney E, W.Oxon
Hilal, Debbie (Lab) Didsbury W, Manchester
Hiles, Alison M. (Lab) Esh, Durham
Hill, Alan E. (Ind) Abbey, Bucks
Hill, Alan K. (Con) Calne S, Wilts
Hill, Andrew J. (Lab) Rixton, Warrington
Hill, Andrew M. (Ind) Plympton Erle, Plymouth
Hill, Anthony D. (Con) Altofts, Wakefield
Hill, Carina D. (Grn) Waltham Abbey N E, Epping Forest
Hill, Caroline H. (Lab) Twyford, Wokingham
Hill, Christopher (Con) Whoughton S, Bolton
Hill, Debbie (Ind) Grange, Gloucester
Hill, Dianne (Lab) Southborough, Tunbridge Wells
Hill, Domenico W. (TUSC) Knowle, Bristol
Hill, Elizabeth (Con) Stairfoot, Barnsley
Hill, Fiona R. (Con) Royston E, Herts
Hill, George (Con) Dearne N, Barnsley
Hill, Georgina E.R. (Ind) Berwick E, Northumberland
Hill, Graeme C. (Grn) Bishops Stortford E, Herts
Hill, James A. (LD) Cherry Hinton, Cambridge
Hill, James W. (Con) Billing, W. Northants
Hill, Janet A. (Lab) Clay Cross N, Derbys
Hill, John J. (Grn) Ashbourne, Derbys
Hill, Jon (Con) StPeter, Plymouth
Hill, Kelly L. (Grn) Fellgate, South Tyneside
Hill, Kieran J.D. (Lab) Heanor, Amber Valley
Hill, Kingsley (LD) Holme Valley N, Kirklees
Hill, Lydia M. (Lab) Soham S, Cambs
Hill, Martin J. (Con) Folkingham Rural, Lincs
Hill, Mike (Con) Tenterden, Kent
Hill, Nick (Lab) Perton, Staffs
Hill, Peter J. (Lab) Tiverton W, Devon
Hill, Richard A. (Lab) Central Rural, Isle Of Wight
Hill, Richard M. (Lab) Castle, Colchester
Hill, Roger (SDP) Burbage, Leics
Hill, Sarah (Grn) Devonshire, E Sus
Hill, Sarah (LD) Market Harborough E, Leics
Hill, Stan (Lab) Central, Halton
Hill, Thomas W. (Grn) Hooper, Rotherham
Hill, Tony (LD) Chilern Villages, Bucks
Hill, Tony (Grn) Rame Peninsula, Cornwall
Hill, Val (Lab) Farnworth, Halton
Hillary, Jed (Lab) Aycliffe N, Durham
Hillary, Liz (Grn) Rodborough, Stroud
Hillary, Wendy P. (Lab) Aycliffe E, Durham
Hilliari, Alan R. (LD) Rowhill, Rushmoor
Hilliari, Alan R. (LD) Aldershot N, Hants
Hilliard, Jill M. (LD) Rother Valley, W Sus
Hillier, Paul A. (Con) Kilburn, Amber Valley
Hillier, Stephen R. (Con) Haywards Heath E, W Sus
Hilling, Derek (Ind) Clover Hill, N. Northants
Hilling, Julie A. (Lab) Atherton, Wigan
Hillman, Clive G. (Grn) Woolston, Southampton
Hills, John (LD) Aston, Derbys
Hills, Mike (Lab) Duston W, W. Northants
Hills, Ross L. (Con) Mallory, Leics
Hills, Tony (Con) Romney Marsh, Kent
Hill-Wood, Perry (Grn) Nuthall, Notts
Hilton, Alex M. (Lab) Coppull, Chorley
Hilton, Andy (LD) Woodlands, Coventry
Hilton, Clive (Con) Bradford-on-Avon S, Wilts
Hilton, Jeremy E. (LD) Kingsholm and Wotton, Gloucester
Hilton, Jeremy E. (LD) Kingsholm, Gloucs
Hilton, John E.B.P. (Grn) Liphook, Hants
Hilton, Julia (Grn) Old Hastings, Hastings
Hilton, Julia (Grn) Old Hastings, E Sus
Hilton, Luke E. (Lab) St Chad's, Worcs
Hilton, Tracey (Lab) Billericay E, Basildon
Hilton, Tracey (Lab) Billericay, Essex
Himmer, Clare J. (Grn) Speldhurst, Tunbridge Wells
Hince, Leslie J. (RDP) Wickersley N, Rotherham
Hince, Marc J. (POS) Shaw, Oldham
Hinch, Nigel L. (Con) Duston E, W. Northants
Hinchcliffe, James C. (Con) Hillfields, Bristol
Hinchcliffe, Steven (Lab) South Molton, Devon
Hinchliff, Nicky (Lab) Abbey, Sandwell
Hincks, Alfie (Lab) Everton, Liverpool
Hind, Christopher N. (LD) Chalkwell, Southend
Hind, Deborah E. (Grn) Bramhall N, Stockport
Hind, Liam A. (Con) Clenchwarton, Norfolk
Hind, Liz (Lab) Aylesbury N, Bucks
Hind, Sue (Con) Clitheroe, Lancs
Hinde, Stephen W. (Res) Hawkehill E, Rochford
Hindle, Anna J. (Lab) Ribblesdale, Preston
Hindle, Anna J. (Lab) Preston E, Lancs
Hindle, Neil A. (F Ind) Failsworth E, Oldham
Hindley, Michael J. (Lab) Overton, Hyndburn
Hinds, Bill (Lab) Swinton, Salford
Hine, Wendy R. (Con) Belle Vale, Liverpool
Hines, Ann (L) West Derby, Liverpool
Hingley, David R. (LD) Adderbury, Cherwell
Hingley, David R. (LD) Deddington, Oxon
Hingley-Smith, Luke (Con) Kensington, Liverpool
Hinkins, Dominic J. (Lab) Horncastle, Lincs
Hinton, Daniel (Con) Evendons, Wokingham
Hinton, Frances C. (Grn) Gosforth, Newcastle
Hinton, Guy N.J. (Lab) Hexham E, Northumberland
Hinton, Jenny (Ind) Oulton, Suffolk
Hinton, Michael (Con) Greenstead, Colchester
Hinton, Robin L. (Ind) Gunton, Suffolk
Hird, Maggie (LD) Mickleover, Derby
Hirrell, Denise (Con) Halsall, West Lancashire
Hirson, Amanda J. (Lab) March S, Cambs
Hirst, Alison (Con) Esh, Durham
Hirst, Ian (Con) Willington, Durham
Hirst, Michael S. (TUSC) Marfleet, Hukk
Hirst, Stephen G. (Con) Tetbury, Gloucs
Hiscock, Dominic C.A. (LD) Winchester Eastgate, Hants
Hiscock, John R. (Con) Launceston N, Cornwall
Hiscocks, Paul (Con) Rickmansworth W, Herts
Hiscott, Claire M. (Con) Horfield, Bristol
Hiscott, Nick (Con) St George W, Bristol
Hislop, Susan E. (LD) Sleaford, Lincs
Hitch, Oliver J. (Grn) Wheathampstead, St Albans
Hitchcock, Helen G. (Grn) Abbey, Derby
Hitchcock, Pippa (LD) Headington Hill, Oxford
Hitchen, June (Lab) Miles Platting, Manchester
Hitchen, Mark J. (Ind) Town Centre, St Helens
Hitchins, Ray (Grn) Headington, Oxford
Hitchins, Ray (Grn) Headington, Oxon
Hoad, Jeremy E. (Ind) Levenshulme, Manchester
Hoad, Nicola D. (LD) Wickford N, Basildon
Hoad, Nicola D. (LD) Wickford Crouch, Essex
Hoar, Terry J. (Ref) Whitehill, Hants
Hoare, Christopher (UKIP) Chapel, Tunbridge Wells
Hoare, Christopher (UKIP) Tunbridge Wells Rural, Kent
Hoare, David W. (Con) Barnstaple S, Devon
Hoare, John (TUSC) Cullercoats, North Tyneside
Hoare, Mike (Con) Norton Caines, Cannock Chase
Hoareau, Freddie (LD) Blackbird Leys, Oxford
Hobbs, Clifford G. (LD) Croome, Worcs
Hobbs, Paul A. (Res) Aylesbury E, Bucks
Hobbs, Richard J. (Con) Ely N, Cambs
Hobbs, Rosemary M. (LD) Holmwoods, Mole Valley
Hobhouse, Helen (LD) Malling W, Kent
Hobson, Charlie (Con) Otter Valley, Devon

Hobson, Gareth D. (Con) Littleborough Lakeside, Rochdale

Hobson, Gladys (Lab) West Park, South Tyneside

Hobson, James D. (Lab) Chichester W, W Sus

Hobson, Susan (Con) Derwent Valley, Derbys

Hobson, Tom (Con) Broadclyst, Devon

Hockborn, Alison (Lab) Headland, Hartlepool

Hocking, Danielle (Con) Passfield, Durham

Hocking, Jak (Con) Dunston Hill, Gateshead

Hocking, Jak (Con) Lumley, Durham

Hocking, Sven (Con) Salisbury Harnham E, Wilts

Hodder, Nick (LD) West Wycombe, Bucks

Hoddinott, Emma E. (Lab) Wickersley N, Rotherham

Hoddy, Emily (Lab) Westgate, Gloucester

Hoddy, James A. (Lab) Kingsway, Gloucester

Hodge, Jeremy (LD) Aylesbury E, Bucks

Hodge, Joanne (Grn) Wendover, Bucks

Hodge, Miriam L. (LD) Norton N, Halton

Hodge, Samantha D. (Grn) Benhall, Gloucs

Hodge, Susan J. (Grn) Gravesham Rural, Kent

Hodge, Tom P. (Grn) Wendover, Bucks

Hodges, Ben (LD) Willenhall S, Walsall

Hodges, David (Ind) Witham Northern, Essex

Hodges, Michael J. (Con) Pershore, Worcs

Hodges, Paul D. (Grn) Miles Platting, Manchester

Hodges, Samantha D. (Grn) Up Hatherley, Cheltenham

Hodges, Stuart Ronald (LD) Bloxwich W, Walsall

Hodges, Tony (TUSC) Barton, Gloucester

Hodgetts, Lewis C. (Lab) Aylesbury SW, Bucks

Hodgetts-Haley, Robert A. (Grn) Etherow, Derbys

Hodgkinson, David (Lab) Marshland S, Norfolk

Hodgkinson, Jamie (Ind Net) Atherton, Wigan

Hodgkinson, Natasha L. (Ind Net) Atherleigh, Wigan

Hodgkinson, Nick (Grn) Guiseley, Leeds

Hodgkinson, Paul R. (LD) Bourton-on-the-Water, Gloucs

Hodgson, Graeme C. (Lab) Market, Cambridge

Hodgson, Jacqi (Grn) Totnes, Devon

Hodgson, John M.P. (Lab) Ipplepen, Devon

Hodgson, Lucy C. (Con) Malvern Chase, Worcs

Hodgson, Matt (Lab) Banbury Cross, Cherwell

Hodgson, Simon J. (POS) Saddleworth S, Oldham

Hodnett, Joshua N. (Con) Bankfield, Halton

Hodson, Deborah J.H. (TUSC) Mansfield W, Notts

Hodson, Kathy (Lab) Heswall, Wirral

Hodson, Niall D. (LD) Millfield, Sunderland

Hoffgen, Maggie (Grn) Brooklands, Manchester

Hogan, Catherine M. (Con) EMarsh, N.E. Lincs

Hogan, Teresa B. (Lab) Henbury, Bristol

Hogan, Tom (Lab) Chesfield, N.Herts

Hogarth, Charlie (Lab) Bentley, Doncaster

Hogarth, Peter C.M. (Con) Silhill, Solihull

Hogben, Tony (Con) Horsham Riverside, W Sus

Hogg, Jake (Res) Pitsea NW, Basildon

Hogg, Lauren B. (Lab) Bessacarr, Doncaster

Hogg, Mike (LD) St Anne's, Colchester

Hogg, Percy (LD) Eastham, Wirral

Hogg, Thomas N. (Con) Stoke Poges, Bucks

Hogg, Trefor I.J. (Con) Camberley E, Surrey

Hogrebe, Tilly (Grn) St Luke's, Southend

Hohler, Sarah V. (Con) Malling N, Kent

Holcroft, Alexander (Con) Moorside, W Lancs

Holden, Diane M. (LD) Gerrards Cross, Bucks

Holden, John C. (Con) StMarys, Trafford

Holden, Sean (Con) Benenden, Tunbridge Wells

Holden, Sean (Con) Cranbrook, Kent

Holder, Gary R.J. (Lab) Bicester E, Cherwell

Holder, Gary R.J. (Lab) Bicester Town, Oxon

Holder, Ian D. (LD) StThomas, Portsmouth

Holder, Jim (Con) Norden, Basingstoke

Holder, Michael J. (Lab) Cannock W, Cannock Chase

Holder, Nick (Con) Bowerhill, Wilts

Holder, Thomas K. (Ind) High Fell, Gateshead

Holdsworth, Tony (Con) Bishopston, Bristol

Holes, Steve (LD) Bursledon, Eastleigh

Holgate, Matthew D.J. (LD) Ashton Hurst, Tameside

Holgate, Steve (Lab) Coppull, Chorley

Holgate, Steve (Lab) Chorley C, Lancs

Holkham, Ben J. (LD) Totteridge, Bucks

Holkham, Tamsin N. (LD) Terriers, Bucks

Holladay, Mathieu (Lab) Broadclyst, Devon

Holland, Andrew J.L. (LD) Aspull, Wigan

Holland, Andrew P. (LD) St Annes S, Lancs

Holland, Christabel S.C. (Grn) Matlock, Derbys

Holland, David (Lab) Sprotbrough, Doncaster

Holland, Helen (Lab) Hartcliffe, Bristol

Holland, James (Lab) Broughton, Milton Keynes

Holland, John R. (Lab) Warwick W, Warks

Holland, Jonathan J. (Con) Bridgnorth W, Shropshire

Holland, Maz (Con) Chipping Norton, Oxon

Holland, Peter G. (Con) Wonford, Devon

Holland, Philip P. (Lab) Hutton C, Brentwood

Holland, Russell S. (Con) StMargaret, Swindon

Holland, Simon P.T.M. (Con) Launton, Cherwell

Holland, Steph (Grn) Tower, Suffolk

Holland, Susan I. (LD) Mile Cross, Norfolk

Holland, Tracey-Ann (TUSC) Kingstone, Barnsley

Holland-Delamere, Keith (Lab) Billing, W. Northants

Holledge, Michael J. (Lab) Langley Kederminster, Slough

Holley, Derek A. (Ind) Saltash Tamar, Cornwall

Hollick, Ted (LD) Groby, Leics

Holliday, David W. (Con) Broxbourne, Broxbourne

Holliday, Patrick (Con) Corsham Without, Wilts

Holliday, Robert J. (HantsInd) Whitchurch, Basingstoke

Holliday, Robert J. (HantsInd) Calleva, Hants

Hollidge, Ian R. (Con) Bexhill S, E Sus

Hollier, Theodore H. (LD) Burton Trent, Staffs

Hollings, Tom (ForBrit) Guiseley, Leeds

Hollingsworth, Alexander J. (Lab) Carfax, Oxford

Hollingsworth, David E. (LD) Burmantofts, Leeds

Hollington, Paul D. (Lab) Bagley, Shropshire

Hollingworth, Paul R.A. (Grn) Laleham, Surrey

Hollinrake, Mark (Grn) Kingsway, Rochdale

Hollis, Guy F. (Con) Denham, Bucks

Hollis, Kay L. (LD) Swinton Rockingham, Rotherham

Hollis, Peter G. (Con) Tettenhall Wightwick, Wolverhampton

Hollis, Richard (Con) Cowes N, Isle Of Wight

Hollis, Steve (UKIP) Cheslyn Hay, Staffs

Hollis, Tom (AshInd) Sutton W, Notts

Holloran, Geoff (Ind) Burmantofts, Leeds

Holloway, Cameron M. (Lab) Newnham, Cambridge

Holloway, Christopher J. (UKIP) Langney, E Sus

Holloway, Clifford J. (Lab) SChafford, Thurrock

Holloway, Jons (Grn) Chiltern Ridges, Bucks

Holloway, Keith E. (LD) Cheadle, Stockport

Holloway, Tom (Grn) University, Norwich

Hollywell, Jackie A. (Lab) Symonds Grn, Stevenage

Holmes, Adrian S.J. (Grn) Sewell, Norfolk

Holmes, Alan T. (Ind) Fincham, Norfolk

Holmes, Krys Tal (Grn) Wakefield S, Wakefield

Holmes, Luke A. (Con) Spennymoor, Durham

Holmes, Marie A. (Lab) St George's, Worcs

Holmes, Matthew E. (Con) Mickleover, Derby

Holmes, Mitchell D. (MK) Land's End, Cornwall

Holmes, Nathan M. (TUSC) Knaphill, Woking

Holmes, Nathan M. (TUSC) Knaphill, Surrey

Holmes, Oliver J. (LD) St Margaret's, Ipswich

Holmes, Oliver J. (LD) St Margaret's, Suffolk

Holmes, Paul T. (L) Four Lanes, Cornwall

Holmes, Peter D. (Con) Heath, Maidstone

Holmes, Richard (Grn) Leake, Notts

Holmes, Stuart N. (LD) Redhill W, Reigate

Holmes, Tony (Lab) Ripley, Amber Valley

Holmes, Tony (Lab) Ripley E, Derbys

Holmshaw, Brian D. (Grn) Broomhill, Sheffield

Holness, Fiona G. (LD) Royal Wootton Bassett E, Wilts

Holsgrove, Gareth J. (Grn) Brampton, Cambs

Holt, Eve (Lab) Chorlton, Manchester

Holt, Jacqueline E. (Con) Balderstone, Rochdale

Holt, Linda M. (Con) Bramhall N, Stockport

Holt, Sandy (BFC) Brightmet, Bolton

Holt, Sarah (LD) Devonshire, E Sus

Homer, Cath (Con) Hexham E, Northumberland

Homer, Colin (Con) St Matthew's, Preston

Homer, Hayley J. (Lab) Hamble, Eastleigh

Homer, Hayley J. (Lab) Hamble, Hants

Homer, Jack (Lab) Mossley, Tameside

Homer, Jo (Ref) Sawley, Derbys

Homer, Pamala (Con) Plungington, Preston

Homewood, James R. (Lab) Ashbrow, Kirklees

Homewood, Tony J. (Con) Ossett, Wakefield

Hone, Terry (Con) Letchworth S W, N.Herts

Hone, Terry (Con) Letchworth S, Herts

Honey, Sharron-Lee (Con) Leigh W, Wigan

Honeyman, Olivia (LD) Polegate, E Sus

Honeywood, Paul B. (Con) Clacton W, Essex

Hood, Christopher R. (Ind) Shotton, Durham

Hood, Jill (Ind) Stone Urban, Staffs

Hood, Mark A.J. (Grn) Tonbridge, Kent

Hood, Pamela A. (UKIP) Weetslade, North Tyneside

Hood, Philip (Grn) Shilbottle, Northumberland

Hood, Rachel D.S. (Con) Exning, Suffolk

Hook, Antony J. (LD) Faversham, Kent

Hook, Mark W.P. (Con) Alverstoke, Gosport

Hook, Natasha G. (Con) Elson, Gosport

Hooke, Jeremy (LD) Thorpe Hamlet, Norwich

Hooley, Colin R. (Con) Stretford, Trafford

Hooper, Robin J. (Con) Quarry, Shropshire

Hooton, David (LD) Higham Ferrers, N. Northants

Hooton, Paul R. (Grn) Haydock, St Helens

Hope, Daniel (Grn) Baird, Hastings

Hope, Daniel (Grn) Baird, E Sus

Hope, Howling Laud (OMRL) Fleet C, Hart

Hope, Jill S. (LD) Sixfields, W. Northants

Hope, Julie A. (Lab) South Waterside, Hants

Hope, Michael (Con) West Heath, Rushmoor

Hope, Mike (Ind) Calverton, Notts

Hopewell, Vaughan A. (ManInd) Mansfield E, Notts

Hopfensperger, Beccy (Con) Thingoe N, Suffolk

Hopgood, Amanda J. (LD) Framwellgate, Durham

Hopgood, Christopher F. (Free) Fletton & Woodston, Peterborough

Hopkins, Angela B. (Lab) Wyken, Coventry

Hopkins, Bill (Con) St Chad's, Worcs

Hopkins, Gary (LD) Knowle, Bristol

Hopkins, Helen (Grn) Tickhill, Doncaster

Hopkins, Ian R.P. (Ind) Devides N, Wilts

Hopkins, Mark (UKIP) Glascote, Tamworth

Hopkins, Mark (UKIP) Watling N, Staffs

Hopkins, Miles S.M. (LD) St James', Castle Point

Hopkins, Trevor C. (Grn) Marine, Worthing

Hopkins, Trevor C. (Grn) Goring, W Sus

Hopkins, Victoria (Con) Danesborough, Milton Keynes

Hopkins, Victoria L. (LD) Victoria, Castle Point

Hopkinson, Carol (Lab) Melton Wolds, Leics

Hopkinson, Mark B. (Lab) Ramsgate, Kent

Hopkinson, Niall J. (Con) Staveley, Derbys

Hopkinson, Nick (LD) Bramber Castle, W Sus

Hopkinson, Ruth M.C. (LD) Corsham Ladbroke, Wilts

Hoppe, Damon L. (Grn) Eccleshall, Staffs

Hopper, Ed (Con) Binstead, Isle Of Wight

Hopper, Jo (Grn) Stratton, Cornwall

Hopper, Kate (Lab) Aycliffe W, Durham

Hopwood, Alan H. (Con) Wollaston, Dudley

Hopwood, Peter D.C. (Lab) Waverley E Villages, Surrey

Hopwood, Stephen (Free) Totnes, Devon
Hoque, Amin (Lab) Belhus, Thurrock
Hoque, Atiqul (Con) Salisbury St Edmund's, Wilts
Hore, Martin (LD) Bridge, Ipswich
Hore, Martin (LD) Bridge, Suffolk
Horitz, Peter B. (Lab) Horsleys, Surrey
Hornby, Fianna F.R. (Lab) Brooklands, Trafford
Horncastle, Colin W. (Con) STYnedale, Northumberland
Hornchen, Katja (Lab) Brislington E, Bristol
Horne, Alan M. (Grn) Castleford C, Wakefield
Horne, Xenia M.G. (Lab) Wells, Norfolk
Horner, Andrew P. (Grn) Davyhulme W, Trafford
Horner, Calvin L. (LD) Bishops Stortford E, Herts
Horner, John N. (Con) Arden, Warks
Horner, Kevin (Ind) Buckhurst Hill, Essex
Hornsby-Smith, Andrew (Lab) Redlands, Reading
Hornung, Andrew L. (Lab) Kingham, W.Oxon
Horobin, Roy (LD) Croft Baker, N.E. Lincs
Horrex, Kat (Grn) North Middleton, Rochdale
Horriall, Caroline (Con) Itchen Valley, Hants
Horrobin, Michelle A. (LD) Penhill, Swindon
Horrocks, Bill (Lab) Coal Clough, Burnley
Horscroft, Colin A. (UKIP) St Anthony's, E Sus
Horscroft, Peter R. (UKIP) Southminster, Essex
Horscroft, Sally A. (Grn) Park, Lincoln
Horscroft, Sally A. (Grn) Park, Lincs
Horsfall-Turner, Elina M. (Con) Quarry, Oxford
Horsley, Richy (VPP) Manor House, Hartlepool
Horton, Jaime (Ind) Manor House, Hartlepool
Horton, Jason C. (Lab) Battins, Havant
Horton, P.J. (Lab) Daresbury, Halton
Horton-Kitchlew, Rachel C. (Grn) Beaconsfield, Bucks
Hoseason, Romer W. (LD) Oswestry E, Shropshire
Hosker, Alan (Con) Hapton, Burnley
Hosker, Alan (Con) Padiham, Lancs
Hoskin, Anthony (Grn) Southborough, Tunbridge Wells
Hoskin, Anthony (Grn) Tunbridge Wells N, Kent
Hoskin, Jennifer C. (Con) Bodmin St Mary's, Cornwall
Hoskin, Jessie P. (Lab) Cainscross, Stroud
Hosking, Richard (Con) South Brent, Devon
Hosking, Sonia-Marie (Ind) Southway, Plymouth
Hoskins, Isobel C. (Grn) Minster, Reading
Hossain, Delowar (Con) Cherry Hinton, Cambridge
Hossain, Sabbir (Lab) Calverton, Notts
Hossain, Sabreena Z. (Con) Fallowfield, Manchester
Hossain, Shahed (Con) Burnage, Manchester
Hoten, Nicholas P. (Lab) Lapworth, Warks
Hotham, Donna (Ind) Manor House, Hartlepool
Hotham, Jason D. (Con) Pickering, Hukk
Hotham, Margaret S. Peterlee W, Durham
Hotson, Eric E.C. (Ind) Maidstone Rural S, Kent
Houchin, Russell F. (LD) C. Milton Keynes, Milton Keynes
Hough, Alexandra (Grn) Upperton, E Sus
Houghton, Antony S. (Ind) Osney, Oxford
Houghton, Antony S. (Ind) North Hinksey, Oxon
Houghton, Matt (LD) Hoylake, Wirral
Houghton, Ruth M. (LD) Bishop's Castle, Shropshire
Houghton, Steve (Lab) Cudworth, Barnsley
Houlbrook, Mark S. (Lab) Thorne, Doncaster
Houlihan, Timothy J. (LD) Quedgeley Fieldcourt, Gloucester
Houlton, Gerard J. (Lab) Leigh W, Wigan
Hounslea, Jessamine M. (Con) Litherland, Sefton
Hounsley, John (Grn) Shephed, Leics
Housden, Nicholas E. (Con) Stonehouse, Stroud
Housden, Nicholas E. (Con) Stonehouse, Gloucs
House, Ingrid M.F. (LD) Wath, Rotherham
House, Keith (LD) Hedge End S, Eastleigh
House, Keith (LD) Hamble, Hants
House, Lucinda (Grn) The Witterings, W Sus
Housman, Kristen N. (Con) Wallsend, N Tyneside
Hovvells, Lucy (Lab) Trimdon, Durham
How, Jonathan M. (Grn) Penzance E, Cornwall
Howard, Caren (Con) Purbrook, Havant
Howard, Frances M.P. (Ind) Salisbury Harnham W, Wilts
Howard, Harry N. (Lab) Halton Castle, Halton
Howard, Jim (Res) Fryerns, Basildon
Howard, Jonathan N. (LD) Grange, Halton
Howard, Lisa (Grn) Molesey E, Elmbridge
Howard, Marian D. (Lab) Gornal, Dudley
Howard, Martin K. (LD) Pitsea NW, Basildon
Howard, Martin K. (LD) Basildon Pitsea, Essex
Howard, Matt (Grn) Abbey, Cambridge
Howard, Rob (Ref) Attleborough, Nuneaton
Howard, Rob (Ref) Attleborough, Warks
Howard, Suzanne N. (LD) Bridgewater, Halton
Howard, Tony (Lab) Boston Rural, Lincs
Howard, Trevor D. (Lab) Barnwood, Gloucester
Howard, Trevor D. (Lab) Barnwood, Gloucs
Howard, Vivien J. (LD) Fryerns, Basildon
Howard, Vivien J. (LD) Basildon Laindon Park, Essex
Howard-Sorrell, Michael (Lab) Brookvale, Basingstoke
Howarth, David (LD) Penwortham W, Lancs
Howarth, Diane (NEP) Peterlee E, Durham
Howarth, Karen (Con) Marsden, Pendle
Howarth, Patricia T. (LD) Whitefield, Pendle
Howarth, Richard J. (Grn) Sutton, Hukk
Howarth, Sue (Grn) Ombersley, Worcs
Howarth, Terry (Lab) Chorley SW, Chorley
Howarth-Hamilton, Karen (Con) Ashton Waterloo, Tameside
Howcroft, Glenda A. (LD) Chaddesden, Derby
Howden, Christopher T. (LD) Ackworth, Wakefield
Howden, Dom (Lab) Dover Town, Kent
Howe, Andrew D. (TUSC) Shirley, Southampton
Howe, Gareth M.R. (LD) Breydon, Norfolk
Howe, Madeleine (Ind) Abbey, Bucks
Howell, David (Lab) Chelmer, Essex
Howell, Geoffrey P. (LD) Aston Clinton, Bucks
Howell, Helen E. (LD) Worfield, Shropshire
Howell, Helen V.M. (Con) Raunds, N. Northants
Howell, Johanna C.D. (Con) Crowborough N, E Sus
Howell, Mark P. (Con) Cambourne, Cambs
Howell, Rosie (Grn) By Brook, Wilts
Howell, Sara K. (LD) Kippax, Leeds
Howell, Simon P. (Con) Temple Cowley, Oxford
Howells, Billy S. (Grn) Houghton, Sunderland
Howells, Chris (Con) Roebuck, Stevenage
Howells, Christopher (Lab) Fringford, Cherwell
Howells, Jennifer R.A. (Grn) Heathfield, E Sus
Howells, Joanne C. (Lab) Launton, Cherwell
Howells, Joanne C. (Lab) Ploughley, Oxon
Howells, Martin D. (RDP) Boston Castle, Rotherham
Howells, Max O.J. (Con) Nailsworth, Stroud
Howells, Sam (Lab) Gt Missenden, Bucks
Howes, David A. (Con) Desborough, N. Northants
Howes, Martin A. (LD) Huknall N, Notts
Howes, Robert C. (LD) Milton, Southend
Howes, Steph (Grn) Bradshaw, Bolton
Howey, Joanne M. (Con) Woodhouse Cl, Durham
Howie, Lauren J. (TUSC) Boston Castle, Rotherham
Howitt, Amy L. (Res) Aylesbury N, Bucks
Howitt, Louise M. (Res) Wing, Bucks
Howitt, Richard S. (Lab) Petersfield, Cambs
Howitt-Cowan, Paul D.J. (Ind) Scotter Rural, Lincs
Howland, Sinead K. (LD) Batchwood, St Albans
Howlett, Adrian B. (Grn) Darley, Derby
Howlett, Chris (Con) Darley, Derby
Howlett, Sam (Con) Sutton N, Notts
Howliston, Jule (Grn) Smallbridge, Rochdale
Howman, Will (Lab) Stowmarket N, Suffolk
Howse, Stephen L. (LD) Ouseburn, Newcastle
Howson, Helen (Lab) Victoria, Hartlepool
Howson, John O. (LD) St Margaret's, Oxon
Hoy, Matthew S. (Con) Bolsover N, Derbys
Hoy, Michael (Res) Hullbridge, Rochford
Hoy, Michael (RDR) Rochford W, Essex
Hoy, Natalie J. (Con) Barlborough, Derbys
Hoy, Samantha (Con) Wisbech E, Cambs
Hoyland, Beki (Grn) Blakeney, Gloucs
Hoyle, Jodie M. (LD) Bradley, Pendle
Hoyles, Jules (LD) Axminster, Devon
Hoyles, Karen M. (LD) Whimble, Devon
Huband, Mark C. (Lab) Minchinhampton, Stroud
Hubbard, Jon (Ind) Melksham S, Wilts
Hubble, Penelope A.M. (LD) Lakenham, Norfolk
Hubert, Gwyneth J. (Lab) Hiltingbury, Eastleigh
Hubert, Gwyneth J. (Lab) Chandlers Ford, Hants
Hucker, Jonathan R. (Con) Stockwood, Bristol
Hucker, Mark A. (Lab) Soham N, Cambs
Huckerby, Michael (Lab) Needwood Forest, Staffs
Huckfield, Derrick (Con) Keele, Staffs
Hudson, Chris (Grn) Lodge Park, Redditch
Hudson, Christopher G. (Con) Belstead Brook, Suffolk
Hudson, Justin O. (Con) Quedgeley Severn Vale, Gloucester
Hudson, Keith (Con) Normanton, Wakefield
Hudson, Lisa (Con) Rickmansworth Town, Three Rivers
Hudson, Matthew C. (LD) The Risboroughs, Bucks
Hudson, Philip A. (Con) Uttoxeter Town, Staffs
Hudson, Richard (Ind) Derwent, Derby
Hudson, Sarah A. (Con) Malling Rural E, Kent
Hudspeth, Ian D. (Con) Woodstock, Oxon
Hudspith, Ciera (Con) Lynemouth, Northumberland
Huffer, Richard M (LD) Clee, Shropshire
Huffer, Tracey (LD) Ludlow E, Shropshire
Huggest, Thelma R. (Con) St James', Tunbridge Wells
Huggill, Simon P. (LD) Darwen S, Blackburn
Huggins, Zoe (Con) Privett, Gosport
Huggins, Zoe (Con) Leesland, Hants
Hughes, Ann L. (Lab) Lichfield City S, Staffs
Hughes, Bill (Grn) Old Town, Swindon
Hughes, Bob (Lab) Dunsmore, Rugby
Hughes, Bob (Lab) Dunsmore, Warks
Hughes, Brett M. (Grn) Newnham, Cambridge
Hughes, Brian (SkInd) Digmoor, West Lancashire
Hughes, Brian (SkInd) Skelmersdale E, Lancs
Hughes, Cecilia E. (Lab) Horley W, Reigate
Hughes, Colin W. (Lab) Daresbury, Halton
Hughes, Daryl (Grn) Ouseburn, Newcastle
Hughes, Erin E.J. (Grn) Cirencester Beeches, Gloucs
Hughes, Gary G.H. (Con) Purbrook, Hants
Hughes, Gizella K. (LD) Boothstown, Salford
Hughes, Jake (Grn) Bromsgrove W, Worcs
Hughes, James P. (Con) Chelmsley Wood, Solihull
Hughes, Jo (FBM) Pulborough, W Sus
Hughes, John (LD) Fareham Sarisbury, Hants
Hughes, Ken (Con) Park, Sefton
Hughes, Leon (Grn) Bradwell, Staffs
Hughes, Mark (Con) Headlands, W. Northants
Hughes, Olivia (Lab) Stour Valley, Suffolk
Hughes, Paul A. (LD) Carlton W, Notts
Hughes, Peter (Lab) Wednesbury N, Sandwell
Hughes, Peter (Grn) Mylor, Cornwall
Hughes, Philip J. (Grn) Witham Southern, Essex
Hughes, Rachel E.M. (Lab) Rawmarsh E, Rotherham
Hughes, Robert G. (Con) Shere, Surrey
Hughes, Robin (LD) Andover S, Hants
Hughes, Roger A. (Ind) Market Drayton W, Shropshire
Hughes, Steve (Lab) Longholme, Rossendale
Hughes, Stuart (Con) Sidmouth, Devon

Hughes, Sue (Con) Royal Wootton Bassett S & W, Wilts

Hughes, Terry (VPP) Foggy Furze, Hartlepool

Hughes, Tim (Con) Lostwithiel, Cornwall

Hughes, Tom (Lab) Tong, Bradford

Hughes, Tom (Con) Sudell, Sefton

Hughes, Tony (LD) Hopwood Hall, Rochdale

Hughes, Wayne A. (UKIP) Amington, Tamworth

Hughes, Wayne A. (UKIP) Amington, Staffs

Hughes, William (LD) Long Buckby, W. Northants

Hughes, William O. (Ref) Warley, Brentwood

Hughes, William O. (Ref) Brentwood N, Essex

Hugl, Linda (Lab) Warwick S, Warks

Hull, Christopher M.D. (Lab) Summertown, Oxford

Hull, Christopher M.D. (Lab) St Margaret's, Oxon

Hull, James T. (Lab) Ashton, Preston

Hull, Mark J. (LD) Marks Tey, Colchester

Hulley, Jonathan (Con) Foxhills, Surrey

Hullock, Dennis (LD) Dewsbury E, Kirklees

Hulme Hunter, Hannah (Lab) The Risboroughs, Bucks

Hulme, John A. (Ind) Aspull, Wigan

Hulme, Laura (Grn) Camp Hill, Nuneaton

Hulme, Laura (Grn) Camp Hill, Warks

Hulme, Philippa M. (Lab) Horfield, Bristol

Hulme, Simon (LD) Dearne N, Barnsley

Hulme, Stephen T. (Con) Ham, Plymouth

Hulme, Tony (LD) Somersham, Cambs

Huls, Sharon (Grn) Goring, Worthing

Humberstone, Rae (Lab) Blackbird Leys, Oxford

Humby, Rob (Con) Bishops Waltham, Hants

Hume, Ed (Lab) Bletchley E, Milton Keynes

Hume, Stephen (LD) Chigwell, Essex

Hume, Steve (LD) Chigwell Row, Epping Forest

Humphery, Donna-Maree L. (WEP) Eccles, Salford

Humphrey, Cliff (Con) Newsham, Northumberland

Humphrey, Julie (Lab) Ingol, Preston

Humphrey, Keith J. (LD) Peversley, Aduar

Humphreys, Ann-Marie (Lab) Quays, Salford

Humphreys, Dave (Con) Coleshill S, Warks

Humphreys, Janet C. (Grn) Cleobury Mortimer, Shropshire

Humphreys, Jenny (LD) Heatons N, Stockport

Humphreys, Marian (Con) Polesworth, Warks

Humphreys, Rosie (LD) Braunston, W. Northants

Humphries, Alan (Lab) Droitwich E, Worcs

Humphries, John (Grn) Potters Bar W, Herts

Humphries, Lynne P. (SDP) Burn Valley, Hartlepool

Humphries, Philip G. (Grn) Catherington, Hants

Humphries, Val (Lab) Ombersley, Worcs

Humphries, Vinnie (Lab) Pelaw, Gateshead

Humphrys, Tony (Lab) Blackburn SE, Blackburn

Hunneball, Emma M. (CCI) Hednesford, Staffs

Hunt, Cathy (Con) Woodhouse Cl, Durham

Hunt, Edmund R. (Con) Hengrove, Bristol

Hunt, Edwin (Ind) Sleaford, Lincs

Hunt, James (LD) Bowling, Bradford

Hunt, Jemima L. (Lab) St Clement's, Oxford

Hunt, Jeremy C. (Con) Chichester N, W Sus

Hunt, Julie L. (LD) Combe Martin Rural, Devon

Hunt, Lawrence (LD) Wigan C, Wigan

Hunt, Mary (Grn) Winslow, Bucks

Hunt, Pat (FBM) The Witterings, W Sus

Hunt, Paul W. (Lab) Polegate, E Sus

Hunt, Peter J. (Ind) Ryburn, Calderdale

Hunt, Richard S. (Con) Wakefield S, Wakefield

Hunt, Sam W. (Con) W Chesterton, Cambridge

Hunt, Sarah E. (LD) Halesworth, Suffolk

Hunt, Steve (LD) Alton Town, Hants

Hunt, Stuart R. (SDP) Westcott, Mole Valley

Hunt, Susan A. (Con) Fleetwood E, Lancs

Hunt, Tom (TUSC) Mansfield N, Notts

Hunt, Vince (Con) Llanymynech, Shropshire

Hunt. Max (Lab) Loughborough NW, Leics

Hunter, Alan (Lab) Mountjoy, Isle Of Wight

Hunter, Annie (N Ind) Blakelaw, Newcastle

Hunter, Dave (Ind) Seaton, Hartlepool

Hunter, Eileen (TUSC) Exhall, Nuneaton

Hunter, Eileen (TUSC) Bedworth W, Warks

Hunter, Elizabeth I. (LD) Berwick W, Northumberland

Hunter, Ian (LD) Heald Green, Stockport

Hunter, John (Lab) Howdon, North Tyneside

Hunter, Jonathan B. (Con) Loughton St Mary's, Epping Forest

Hunter, Jonathan B. (Con) Loughton C, Essex

Hunter, Lawrence (Ind) Chapel, Newcastle

Hunter, Lee J. (Con) Maltby E, Rotherham

Hunter, Mark J. (LD) Cheadle Hulme S, Stockport

Hunter, Pauline (Lab) Parkhurst, Isle Of Wight

Hunter, Richard A. (Con) Bothal, Northumberland

Hunter, Richard J.T. (Lab) Hellaby, Rotherham

Hunter, Stephen L. (LD) Knowsley, West Lancashire

Hunter, Stephen L. (LD) Ormskirk, Lancs

Hunter-Burbridge, Katy (LD) Castle, Hastings

Hunter-Burbridge, Katy (LD) Braybrooke, E Sus

Hunter-Rossall, Andy (Grn) Chorley SW, Chorley

Hunter-Rossall, Andy (Grn) Chorley S, Lancs

Hunter-Rossall, Catherine F. (Grn) Coppull, Chorley

Hunter-Watts, Tom (LD) Aylesbury E, Bucks

Huntley, David (Ind) Nyetimber, W Sus

Huntley, Neil T.O. (Ref) Crouch, Basildon

Huntley, Neil T.O. (Ref) Wickford Crouch, Essex

Huntley, Pauline E. (UKIP) Sandhill, Sunderland

Huntman, Jamie D. (Ref) Canvey Island S, Castle Pt

Huntman, Jamie D. (Ref) Canvey Island E, Essex

Hunwicks, Beryl A. (Con) Horsell, Woking

Huque, Anjenarra (Con) Didsbury E, Manchester

Hurd, Ian R. (Grn) St Luke's, Southend

Hurley, Bernard M. (Grn) Hemel Hempstead St Pauls, Herts

Hurley, Christopher R. (Free) Crediton Rural, Devon

Hurley, Jenny (TUSC) Chorley SE, Chorley

Hurley, Mark J-H. (Ind) Samford, Suffolk

Hurlock, Ted (UKIP) Wisbech W, Cambs

Hurn, Terry (Con) Baxenden, Hyndburn

Hurn, Terry (Con) Accrington S, Lancs

Hurrell, Mark W. (Lab) The Homesteads, Thurrock

Hurren, Bryn D. (LD) Stour Valley, Suffolk

Hurst, Adam (Lab) West Ecclesfield, Sheffield

Hurst, Chris (LD) Brinkworth, Wilts

Hurst, David R. (LD) Worsley Mesnes, Wigan

Hurst, David R. (Con) Bedwell, Stevenage

Hurst, John A. (Grn) Benenden, Tunbridge Wells

Hurst, John A. (Grn) Cranbrook, Kent

Hurst, Nicholas C. (Con) Minchinhampton, Stroud

Hurst, Tara (Ind) Blunsdon, Swindon

Hurst-Buist, Evelien (Grn) Pantiles, Tunbridge Wells

Hurst-Buist, Evelien (Grn) Tunbridge Wells S, Kent

Hurst-Knight, Kirstie (Con) Bridgnorth E, Shropshire

Hurt, Adam M. (Con) Arboretum, Derby

Hurt, Julie A. (Grn) Bank Hall, Burnley

Hurt, Martyn (Grn) Trinity, Burnley

Hurt, Stephen R. (Grn) Barton, Oxford

Husain, Alima (Con) Eccles, Salford

Husain, Azmat (Con) Kersal, Salford

Husband, Andrew J. (Con) North Lodge, Durham

Husbands, Christopher T. (Lab) Battle, E Sus

Huscroft, Nigel J. (LD) Northumberland, N Tyneside

Hussain, Ali A. (Con) Abbey, Sandwell

Hussain, Amjed (Con) Gt Horton, Bradford

Hussain, Amo (Con) Birchills-Leamore, Walsall

Hussain, Ansar B. (Lab) Wolverton, Milton Keynes

Hussain, Arif (Lab) Gipton, Leeds

Hussain, Arif (Con) Terriers, Bucks

Hussain, Arshad (Lab) Toller, Bradford

Hussain, Ashiq (Lab) Spondon, Derby

Hussain, Farah (Lab) Central, Bristol

Hussain, Fida (Lab) Werneth, Oldham

Hussain, Hawarun N. (Grn) Bingley Rural, Bradford

Hussain, Ibrar (Lab) Heaton, Bradford

Hussain, Iftakhar (Lab) Bastwell, Blackburn

Hussain, Imran (Ind) Totteridge, Bucks

Hussain, Iram (Lab) Central, Slough

Hussain, Ishfaq (Con) Dogsthorpe, Peterborough

Hussain, Javid (Con) Higher Irlam, Salford

Hussain, Jawaad (Con) Failsforth W, Oldham

Hussain, Majid (Lab) Booker, Bucks

Hussain, Maz (Con) Downley, Bucks

Hussain, Mherunisa (Con) Baylis, Slough

Hussain, Mo (Lab) Great Sankey S, Warrington

Hussain, Mohsin (Lab) Keighley C, Bradford

Hussain, Mozmil (Con) Hampden Park, E Sus

Hussain, Niknam (LD) Aylesbury SW, Bucks

Hussain, Omar (Lab) Little Horton, Bradford

Hussain, Sabir (Lab) Hoe Valley, Woking

Hussain, Sabir (Lab) Woking S, Surrey

Hussain, Saghir (Con) Spring Hill, Hyndburn

Hussain, Saj (Con) Knaphill, Woking

Hussain, Saj (Con) Knaphill, Surrey

Hussain, Sajjad (Con) Waterhead, Oldham

Hussain, Sakhawat (Con) Bradford Moor, Bradford

Hussain, Sharaz (Lab) Woking SW, Surrey

Hussain, Syed A. (Lab) Burton Trent, Staffs

Hussain, Syed S. (LD) West Bridgford S, Notts

Hussain, Tuffail (LD) Aylesbury NW, Bucks

Hussain, Zara (Lab) Roundhay, Leeds

Hussain, Zareen Z. (Lab) Levenshulme, Manchester

Hussain, Zubby (Con) Eccleshill, Bradford

Hussein, Aktar (LD) Billing, W. Northants

Hussey, Colin R.T. (Ind) Tonbridge, Kent

Hussey, Madeline (LD) South Ham, Basingstoke

Hussey, Ronald J. (LD) Eastrop, Basingstoke

Hutcheon, Rebecca L. (LD) Redland, Bristol

Hutchins, Joshua T. (Lab) Witham, Lincoln

Hutchinson, Alan (L) Woolton, Liverpool

Hutchinson, Debbie (Lab) Adwick le Street, Doncaster

Hutchinson, Gary (Ind) Coxhoe, Durham

Hutchinson, Ian (Con) Haltwhistle, Northumberland

Hutchinson, Janice M. (Con) Lobley Hill, Gateshead

Hutchinson, Marcia A. (Lab) Ancoats, Manchester

Hutchinson, Niall (L) Allerton, Liverpool

Hutchinson, Noel (Lab) Central, Halton

Hutchison, Andy (Ind) Morley N, Leeds

Hutton, Fiona (Lab) Willand, Devon

Hutton, Graham (Con) Bradwell, Staffs

Hutton, Peter J. (Con) Chippenham Hunters Moon, Wilts

Hutton, Teresa (Con) Chippenham Sheldon, Wilts

Huxley, Andy (Res) Aylesbury NW, Bucks

Hyatt, Carol L. (Lab) Tettenhall Regis, Wolverhampton

Hyde, Chris (Grn) Lower Sunbury, Surrey

Hyde, Lydia A. (Lab) St Laurence, Southend

Hyde, Pam (Con) Holt, Wilts

Hyland, Liz (Res) Guildford E, Surrey

Hyland, Richard J.J. (IndNet) Great Baddow, Essex

Hylands, Rob (LD) Brockhurst, Gosport

Hylands, Rob (LD) Leesland, Hants

Hyman, Howard (LD) Elmbridge, Gloucester

Hymas, John (LD) Ribble Valley SW, Lancs

Hynam, Florian O.A. (TUSC) Headingley, Leeds

Hynd, Steve (Grn) The Stanleys, Stroud

Hynds, Graeme (Con) Easington, Durham

Hynes, Catherine L. (Lab) Urmston, Trafford

Hynes, Dave (Lab) Barnard Castle W, Durham

Hynes, Martin (Grn) Stoke Park, Ipswich

Hynes, Martin (Grn) Chantry, Suffolk

Hynes, Steve (Lab) St Ives E, Cornwall

Hyomes, Christopher R. (Con) Pontefract N, Wakefield

Ibbett, Justin W. (Lab) Stockwood, Bristol
 Ibrahim, Babar H. (Lab) Radcliffe N, Bury
 Iddon, Keith (Con) Croston, Chorley
 Iddon, Keith (Con) Chorley Rural W, Lancs
 Iddon, Nicky (Grn) Mannington, Swindon
 Idle, Oscar J. (Grn) Holywell, Oxford
 Iftikhar, Maroof (Con) Castle, W. Northants
 Ikhtlaq, Muhammad T. (Lab) Wordsley, Dudley
 Ilalokhoin, Ohis (Con) Nork, Surrey
 Ilangamudalige, Venura (WP) Camberley W, Surrey
 Iles, Julie D. (Con) Horsleys, Surrey
 Ilett, Ian W. (Lab) Aldeburgh, Suffolk
 Ilett, Tim (Con) Ordsall, Salford
 Iliffe, Richard H. (Con) Heanor C, Derbys
 Illingworth, Bob (LD) E Chesterton, Cambridge
 Illingworth, Jane (Con) Nork, Reigate & Banstead
 Illott, Tony (Con) Banbury Hardwick, Oxon
 Ilyas, Mohammad (Con) Skircoat, Calderdale
 Imran, Mo (Con) Bletchley Park, Milton Keynes
 Inch, Diane M. (LD) Norton N, Halton
 Inch, Tony (Ind) Bideford W, Devon
 Inchenko, Kostas (LD) Cheshunt N, Broxbourne
 Inchenko, Kostas (LD) Cheshunt C, Herts
 Inckle, Jacqueline (LD) Coal Clough, Burnley
 Ingall, Celia (Ind) Chellaston, Derby
 Ingall, Mark (Lab) Bush Fair, Harlow
 Ingall, Mark (Lab) Harlow SE, Essex
 Ingarfill, David (Grn) Chells, Stevenage
 Ingarfill, Jack (Con) Symonds Grn, Stevenage
 Ingham, Claire (Con) Brunshaw, Burnley
 Ingham, Claire (Con) Burnley CE, Lancs
 Ingham, John P. (Grn) Airedale, Wakefield
 Ingham, Joshua D. (LD) University, Hukk
 Ingham, Karen (Con) Gawthorpe, Burnley
 Ingham, Susan (LD) Reddish N, Stockport
 Ingleby, Jonathan C. (Grn) Elmbridge, Gloucester
 Ingleby, Jonathan C. (Grn) Kingsholm, Gloucs
 Ingleby, Kate (Grn) Barton, Gloucester
 Ingledew, Robert (Ind) Shildon, Durham
 Ingles, Peter (LD) Moulton, W. Northants
 Inglesfield, Stephanie J. (LD) Haywards Heath Town, W Sus

Inglis, Ronald R. (Grn) Porthleven, Cornwall
 Ingram, Dale R. (Grn) Trowbridge Grove, Wilts
 Ingram, Julian A. (LD) Gerrards Cross, Bucks
 Ingram, Mike (Ind) Duston W, W. Northants
 Ingram, Richard A.S. (Grn) Ely N, Cambs
 Ingram, Stephen P. (Con) Fareham E, Fareham
 Ing-Simmons, Susan (Free) West Wycombe, Bucks
 Inngwall King, Oliver G. (Grn) Thingoe N, Suffolk
 Innes, David (Lab) Hart, Hartlepool
 Innes, Jayne (Lab) Whoberley, Coventry
 Innes, Jean M. (Lab) St Marys, Derbys
 Inniss, Joe (LD) Callowland, Watford
 Inskip, William (Lab) Hatton Park, N. Northants
 Introna, Martin G. (Ref) Retford E, Notts
 Introna, Mike (Con) Retford E, Notts
 Inwood, Morgan R. (LD) May Bank, Staffs
 Ioannou, George J. (Ind) Roche N, Rochford
 Ioannou, George J. (Ind) Rochford N, Essex
 Ion, Nicu (Lab) Elswick, Newcastle
 Ion, Stephen R. (Con) Rushmere, Ipswich
 Ionides, John M. (Con) King's Hedges, Cambridge
 Ionides, John M. (Con) King's Hedges, Cambs
 Iqbal, Abid (LD) Little Horton, Bradford
 Iqbal, Amjad (Lab) Central, Peterborough
 Iqbal, KhizarDewsbury S, Kirklees
 Iqbal, Manzar (Lab) Waterside, Pendle
 Iqbal, Manzar (Lab) Pendle C, Lancs
 Iqbal, Mazher (Lab) Darnall, Sheffield
 Iqbal, Mohammed (Lab) Great Lever, Bolton

Iqbal, Mohammed (Lab) Hunslet, Leeds
 Iqbal, Mohammed (Lab) Bradley, Pendle
 Iqbal, Mohammed (Lab) Brierfield, Lancs
 Iqbal, Muddasar (Lab) West Wycombe, Bucks
 Iqbal, Raja W. (Lab) Abbey, Bucks
 Iqbal, Yasser (Lab) Brierfield W, Pendle
 Iqbal, Zafar (Con) Booker, Bucks
 Iraninejad, Anette (Con) E Chesterton, Cambridge
 Ircha, Andrew (LD) Hitchin N, Herts
 Iredale, Robert C. (LD) Golcar, Kirklees
 Ireland, Dave (TUSC) Hedgesford, Staffs
 Ireland, George C.A. (CovCit) Wainbody, Coventry
 Ireland, Guy (Ref) Freemantle, Southampton
 Ireland, Jonathan C. (Ind) Anston, Rotherham
 Ireson, David C. (Grn) Budleigh Salterton Coastal, Devon

Irfan, Mohammed (Lab) Billinge, Blackburn
 Irish, Wayne (LD) Eastleigh C, Eastleigh
 Irish, Wayne (LD) Eastleigh S, Hants
 Irlam, Daniel (LD) Roche N, Rochford
 Irlam, Zoe (Together) Atherleigh, Wigan
 Irving, Bob (Grn) Bourton-on-the-Water, Gloucs
 Irving, John D.H. (Con) Costessey, Norfolk
 Irving-Swift, Cecile M.M. (Con) Brixworth, W. Northants

Irwin, David G. (Lab) Haslemere, Surrey
 Irwin, Paul (Con) Stone, Bucks
 Irwin, Philip T. (Con) Croyland, N. Northants
 Irwin, Robert J. (LD) St Stephen-in-Brannel, Cornwall
 Isaacs, Fiona J. (Con) Alresford, Winchester
 Isaacs, Jacqueline (Con) Conisbrough, Doncaster
 Isherwood, Mike (Grn) Oswestry W, Shropshire
 Islam, Mohammad A. (LD) Brislington E, Bristol
 Islam, Mohammed N. (Lab) Chadderton N, Oldham
 Islam, Naz (Con) Ashford, Surrey
 Ismail, Fartun (Lab) Kingsthorpe S, W. Northants
 Ivaova, Kat (Lab) Wicksteed, N. Northants
 Iwasyk, Steve (Lab) Peartree, Welwyn Hatfield
 Izaks, Helmut (Grn) Hendon, Sunderland
 Izett, John R. (Con) Evingar, Basingstoke

J

Jabar, Abdul (Lab) Gt Horton, Bradford
 Jabbar, Abdul (Lab) Coldhurst, Oldham
 Jabbar, Abdul B. (LD) Normanton, Derby
 Jabbi, Madi (Lab) Cove, Rushmoor
 Jabbi, Madi (Lab) Farnborough W, Hants
 Jackie Ramsay (Lab) Dewsbury S, Kirklees
 Jacklin, Nigel A. (DemNet) Bexhill W, E Sus
 Jackman, Adam (Con) Farnborough S, Hants
 Jackman, Helen C. (SDP) Kingswood, Hukk
 Jackson, Andrew (Con) Bishop Auckland Town, Durham

Jackson, Ben (Ref) Bardney, Lincs
 Jackson, Bert (Con) Higham Ferrers, N. Northants
 Jackson, Brian (AGS) Alwoodley, Leeds
 Jackson, Carl J. (Con) Chalfont St Giles, Bucks
 Jackson, Cath (N Hrt) Chadderton S, Oldham
 Jackson, Chris (NF) Todmorden, Calderdale
 Jackson, Christopher D. (Lab) Filwood, Bristol
 Jackson, Debra L. (Lab) Ashby de la Zouch, Leics
 Jackson, Fiona (LD) Hurstpierpoint, W Sus
 Jackson, Frank (Ind) Norton, Doncaster
 Jackson, Gerry (LD) Budbrooke, Warks
 Jackson, Hugh (UKIP) Preston, North Tyneside
 Jackson, Jackie (Lab) Teignmouth, Devon
 Jackson, Jan (Lab) Stalybridge N, Tameside
 Jackson, Jenny (Con) Cutteslowe, Oxford
 Jackson, Jenny J. (Con) North Hinksey, Oxon
 Jackson, John D. (Con) Haydon Wick, Swindon

Jackson, Julie A. (Lab) Wem Brook, Nuneaton
 Jackson, Julie A. (Lab) Bedworth C, Warks
 Jackson, Julie T. (Lab) Hilton, Derbys
 Jackson, Linda J. (Ind) Brown Clee, Shropshire
 Jackson, Lisa T. (LD) Cowplain, Havant
 Jackson, Lisa T. (LD) Cowplain, Hants
 Jackson, Lou (Lab) Leyland S, Lancs
 Jackson, Louis J. (Lab) Tickhill, Doncaster
 Jackson, Mark D. (Grn) Old Swan, Liverpool
 Jackson, Matthew A. (Lab) WPennine, Blackburn
 Jackson, Matthew J. (Grn) Cannock S, Cannock Chase
 Jackson, Matthew J. (Grn) Cannock Town Centre, Staffs

Jackson, Maurice (Ref) Droylsden W, Tameside
 Jackson, Michael J. (Lab) Livesey, Blackburn
 Jackson, Noel M. (Con) Stakeford, Northumberland
 Jackson, Peter (Ind) Throston, Hartlepool
 Jackson, Peter (LD) St Clement, Worcester
 Jackson, Peter (LD) St John, Worcs
 Jackson, Peter A. (Con) Ponteland S, Northumberland

Jackson, Peter A.D. (Grn) Gunton, Suffolk
 Jackson, Peter C. (Con) Felling, Gateshead
 Jackson, Peter J. (LD) Lancaster Rural E, Lancs
 Jackson, Raymond G. (Con) Kingswood, N. Northants
 Jackson, Richard A. (Con) Stonesfield, W.Oxon
 Jackson, Richard I. (Con) Toton, Notts
 Jackson, Roger J. (Con) Southwell, Notts
 Jackson, Ros (Lab) Louth S, Lincs
 Jackson, Simon D.C. (Grn) Bradwell, Milton Keynes
 Jackson, Tony (Con) Warminster Broadway, Wilts
 Jacob, Aaron S.E. (Con) St Stephen, St Albans
 Jacob, Mel (LD) Trowbridge Paxcroft, Wilts
 Jacob, Nicholas A.S. (LD) Priory Heath, Ipswich
 Jacob, Nicholas A.S. (LD) Priory Heath, Suffolk
 Jacobs, Simon D. (Con) Devizes S, Wilts
 Jacques, Dominic F. (Lab) Aylesbury SE, Bucks
 Jacques, Jacqui (Lab) Aylesbury E, Bucks
 Jacques, Liz (Lab) Failsworth E, Oldham
 Jacques, Phil (Lab) Aylesbury N, Bucks
 Jacques, Robert H. (LD) Beeston, Leeds
 Jagger, Sharon D. (CCI) Cannock W, Cannock Chase
 Jago, Kate (Ind) Pinhoe, Devon
 Jahan, Mohammed S. (Con) Chadderton N, Oldham
 Jakeman, Francis D. (LD) Redlands, Reading
 Jalaf, Smita K. (Lab) Baddesley, Warks
 Jalil, Rizwan (Lab) Oldbury, Sandwell
 Jalland, Stephanie L. (Lab) Downton, Wilts
 Jama, Hibaq A. (Lab) Lawrence Hill, Bristol
 James, Adam (Con) Holywell, Oxford
 James, Clare A. (Grn) Duxford, Cambs
 James, Daniel H. (Grn) Freshwater N, Isle Of Wight
 James, David T. (Con) Daventry E, W. Northants
 James, Gary A. (Ind) Chaddesley, Worcs
 James, Gavin (LD) Eastrop, Basingstoke
 James, Gavin (LD) Basingstoke S E, Hants
 James, George W. (LD) Wotton-under-Edge, Stroud
 James, George W. (LD) Stroud C, Gloucs
 James, Harry E. (Lab) Oundle, N. Northants
 James, Ian R. (Grn) Petersfield Hangers, Hants
 James, Jane L. (Con) Thefford E, Norfolk
 James, Jonathan (LD) Bexhill N, E Sus
 James, Karen L. (Lab) Elmbridge, Gloucester
 James, Laura (Ind) Norden, Basingstoke
 James, Lily R. (LD) Heavitree, Devon
 James, Morgan (Grn) Thame, Oxon
 James, Penelope L. (LD) Deal, Kent
 James, Peter (LD) Market Harborough W, Leics
 James, Phillip D. (Grn) Byker, Newcastle
 James, Sam (Lab) Ridgeway, Swindon
 James, Sarah J. (LD) Aylesbury W, Bucks
 James, Thomas J. (LD) Melbourne, Derbys
 James, Tim (Free) Abbey, Essex
 James, Zoe L. (Grn) Southam, Warks

James-Bailey, Steve (HantsInd) Popley, Basingstoke
James-Bailey, Steve (HantsInd) Basingstoke N, Hants
Jameson, Lee C. (Lab) Ribble Valley SW, Lancs
Jameson, Patricia (SDP) St Gabriels, Knowsley
Jamieson, Andrew D. (Con) North Coast, Norfolk
Jamieson, Gillian (Con) Chorley SE, Chorley
Jamieson, Parvis (LD) Pewsey Vale E, Wilts
Jamieson, Simon I. (Con) Blundellsands, Sefton
Jamieson, Stuart (Con) Chorley N, Chorley
Jamieson, Tom (Grn) Whickham N, Gateshead
Jamil, Mohammed (Con) Bowling, Bradford
Jamil, Nasir (Con) Southborough, Tunbridge Wells
Jamison, James P. (Ind) Bургreave, Sheffield
Jamaru, Sanjay (Con) Hemel Hempstead SE, Herts
Janes, Hugh (LD) StPeter, Plymouth
Jankowski, Will (LD) Marshalswick S, St Albans
Janvier, Susan (Con) Birch Green, West Lancashire
Jaques, Robert (Grn) Darley, Derby
Jaques, Roddy (Con) Southmead, Bristol
Jaradat, Shaden (Con) Moss Side, Manchester
Jarell, Derron J.A. (Con) Littlemore, Oxford
Jarman, Chris (Ind) Totland, Isle Of Wight
Jarrett, William G. (TUSC) Riverside, North Tyneside
Jarvis, Ann (Lab) Great Bridge, Sandwell
Jarvis, Chris (Grn) St Mary's, Oxford
Jarvis, Chris (Grn) Iffley Fields, Oxon
Jarvis, David A. (SDP) Dearne S, Barnsley
Jarvis, Derek J. (Con) West Shoebury, Southend
Jarvis, Mike (Lab) Whoughton S, Bolton
Jarvis, Mike (Lab) Oakley, Cheltenham
Jarvis, Sal (LD) Letchworth Wilbury, N.Herts
Jarvis, Savannah (SDP) Dearne N, Barnsley
Jarvis, Stephen P. (Grn) Fremington Rural, Devon
Jarvis, Steve (LD) Royston W, Herts
Jarvis, Stuart A. (Lab) Sutton Courtenay, Oxon
Jarvis, Val (Grn) Ethandune, Wilts
Jaspal, Jasbir K. (Con) Heath Town, Wolverhampton
Jaspal, Jaspreet K. (LD) Heath Town, Wolverhampton
Jaspal, Rusi (Con) Blagreaves, Derby
Jay, Thomas C. (Con) Amington, Staffs
Jayaseelan, Lucia M. (TUSC) Cam W, Stroud
Jayawardena, Nalin M. (Con) Bramley, Basingstoke
Jayes, Elliott M. (SwInd) Sheppey, Kent
Jeans, George E. (Ind) Mere, Wilts
Jeans, Sam (Con) Brookvale, Basingstoke
Jeater, Paul F. (Grn) Ingatestone, Brentwood
Jeater, Paul F. (Grn) Brentwood Rural, Essex
Jeavons, Ian S. (LD) St Paul's, Sandwell
Jeeves, Tim (Lab) Clubmoor, Liverpool
Jeffcoat, Richard J.E. (Ind) Tipton Green, Sandwell
Jeffery, Stuart R. (Grn) N Downs, Maidstone
Jeffery, Stuart R. (Grn) Maidstone C, Kent
Jeffree, Peter L. (LD) Park, Watford
Jeffree, Simonie R. (LD) Holywell, Watford
Jeffrey, Dylan (Con) Folkestone W, Kent
Jeffrey, John P. (UKIP) Stafford W, Staffs
Jeffrey, Maureen (Con) Riverside, North Tyneside
Jeffreys, Sarah R. (LD) Grendon Underwood, Bucks
Jeffreys, Tim (Con) Cowes W, Isle Of Wight
Jeffries, Lesley E. (Grn) Adel, Leeds
Jeffries, Mark (IIN) Ventnor, Isle Of Wight
Jeffs, Frank (Grn) Potters Bar E, Herts
Jelf, Paul (Free) Bideford W, Devon
Jelfs, Mike (Grn) Narborough, Leics
Jelley, Ian F. (Con) Northall, N. Northants
Jemphrey, Shona dF. (Lab) Lawrence Hill, Bristol
Jenkin, Jonathn E. (Grn) Chineham, Basingstoke
Jenkin, Loveday E.T. (MK) Crowan, Cornwall
Jenkins, Aidan M. (LD) Bradwell, Staffs
Jenkins, Amanda L. (LD) Charlemont, Sandwell
Jenkins, Ann (Con) Oxley, Wolverhampton
Jenkins, Bernadette M. (Lab) Southam, Warks
Jenkins, Caroline J. (Lab) Hengrove, Bristol
Jenkins, David J. (Lab) Killingbeck, Leeds
Jenkins, Ian C. (Lab) Bushbury N, Wolverhampton
Jenkins, Matthew E. (Grn) St Stephen, Worcs
Jenkins, Philip E. (LD) St Martin's, Basildon
Jenkins, Philip E. (LD) Basildon Pitsea, Essex
Jenkins, Rhiannon M. (Lab) Church Langley, Harlow
Jenkinson, Andrew N. (LD) The Lavingtons, Wilts
Jenkinson, Gail (Con) Greasby, Wirral
Jenkinson, Joanna M. (Grn) Kenton, Newcastle
Jenks, Louis A. (Con) Shifnal N, Shropshire
Jenner, Doug (Lab) Knebworth, N.Herts
Jenner, Doug (Lab) Knebworth, Herts
Jenney, Barbara (Con) Rushden Pemberton W, N. Northants
Jenney, David (Con) Rushden S, N. Northants
Jennings, Andy (Con) St Neots The Eatons, Cambs
Jennings, Barrie J. (Lab) StMargaret, Swindon
Jennings, Harvey (Con) Chellaston, Derby
Jennings, Judy (Res) Loughton St Mary's, Epping Forest
Jennings, Louise M. (WEP) Alwoodley, Leeds
Jennings, Mike (Con) Sherston, Wilts
Jennings, Sheila F. (Lab) Bardney, Lincs
Jennings, Tom (Lab) Bewsey, Warrington
Jennings-Evans, Rebecca P.J. (Con) Lightwater, Surrey
Jenns, Andy (Con) Kingsbury, Warks
Jensen, Finn M. (Grn) Ovenden, Calderdale
Jephcott, Benedict J.A. (LD) Bagley, Shropshire
Jepson, Annette P. (Grn) Amersham, Bucks
Jepson, Clive R. (Ind) Anston, Rotherham
Jepson, Katrina A. (Lab) Walton S, Elmbridge
Jermy, Terry (Lab) Thetford W, Norfolk
Jerome, Mike (Ind) Cosham, Portsmouth
Jerrard, Elizabeth S. (Lab) Shenfield, Brentwood
Jervis, Mark C. (Con) Appleton, Warrington
Jessel, Caroline R. (gRN) Boughton Monchelsea, Maidstone
Jessel, Julia F. (Con) Needwood Forest, Staffs
Jethwa, Faiz (LD) Greyfriars, Preston
Jevins, Lisa (Lab) Podsmead, Gloucester
Jevon, Charles (LD) Etherow, Derbys
Jewell, Alan J. (Con) Falmouth Boslowick, Cornwall
Jewell, Elaine J. (LD) Cam W, Stroud
Jewell, Mark (LD) Ingol, Preston
Jewell, Mark (LD) Preston SW, Lancs
Jewell, Robert M. (LD) Stonehouse, Stroud
Jewell, Robert M. (LD) Stonehouse, Gloucs
Jex, Sue (Lab) Burgess Hill E, W Sus
Jilani, Abdul K. (Lab) Bromsgrove S, Worcs
Jiva, Rabiya (Lab) Crompton, Bolton
Jiva, Zulfi (Lab) Westthoughton N, Bolton
Job, Julie A. (Con) Painswick, Stroud
Jobbar, Abdul (Lab) Westwood, Coventry
Jobson, Anne M. (Con) St Loye's, Exeter
Jobson, Paul C. (LD) Oxton, Wirral
Jockel, Chris (Grn) Chalford, Stroud
Joensen, Helgi (LD) Oatlands, Elmbridge
Joesbury, Andrew C. (Ind) South Normanton, Derbys
Jogia, Jayna (Res) Loughton Forest, Epping Forest
John, Christopher G.M. (Grn) Addlestone, Surrey
John, Hamish (Con) Heaton, Newcastle
John, Idwal T. (Grn) Callerton, Newcastle
John, Kevin (Lab) Dartmouth, Devon
John, Lijo (Con) Longford, Trafford
Johncock, David A. (Con) Flackwell Hth, Bucks
Johns, Marcus C. (Lab) Deansgate, Manchester
Johns, Michelle J. (Con) St Columb Major, Cornwall
Johns, Robert O. (LD) Abbey, Sandwell
Johns, Ryan (Grn) Ancoats, Manchester
Johnson, Alan (Grn) Rumworth, Bolton
Johnson, Anthony A. (Lab) Sutton, St Helens
Johnson, Astrid (Grn) Sharston, Manchester
Johnson, Barry (Lab) Rossington, Doncaster
Johnson, Bob (Lab) Hillsborough, Sheffield
Johnson, Cameron T.S. (LD) St Luke, Winchester
Johnson, Carl J. (Lab) Battle Hill, North Tyneside
Johnson, Carole A.J. (Lab) Ashley, Bristol
Johnson, Chris (LD) Shinfield S, Wokingham
Johnson, Diane M. (Ind) Bidston, Wirral
Johnson, Donna F. (x) Selsey, W Sus
Johnson, Douglas J.P. (Grn) City, Sheffield
Johnson, Edward C. (Con) Great Parndon, Harlow
Johnson, Edward C. (Con) Harlow SE, Essex
Johnson, Elizabeth (Grn) College, Cheltenham
Johnson, Elizabeth (LD) Northaw, Welwyn Hatfield
Johnson, Elizabeth R. (Lab) St Helen's, Suffolk
Johnson, Hannah P. (Lab) Chirton, North Tyneside
Johnson, Hilary (Con) Washington E, Sunderland
Johnson, Holly (TUSC) Nether Edge, Sheffield
Johnson, Janice B. (Lab) Eden, Rossendale
Johnson, Joan (Con) Smithills, Bolton
Johnson, Joe (Ref) Shrub End, Colchester
Johnson, Joe (Ref) Maypole, Essex
Johnson, Juliet (Ind) Chichester S, W Sus
Johnson, Justin P. (Con) Etching Hill, Cannock Chase
Johnson, Kahn (Grn) Sprowston, Norfolk
Johnson, Kathryn A. (Con) Lawrence Hill, Bristol
Johnson, Liz (Lab) Blackburn S, Blackburn
Johnson, Lucy E. (LD) Prenton, Wirral
Johnson, Luke (Con) Kingswinford S, Dudley
Johnson, Luke D. (TUSC) Bramley, Rotherham
Johnson, Lyndsey (Con) Spennymoor, Durham
Johnson, Mark D. (LD) Banstead Village, Reigate
Johnson, Mark D. (Con) Witney S, W.Oxon
Johnson, Martyn (Lab) Wrenthorpe, Wakefield
Johnson, Matt (Lab) Shildon, Durham
Johnson, Michael J. (TUSC) Little London, Leeds
Johnson, Peter J. (LD) Brereton, Cannock Chase
Johnson, Richard A. (LD) Salisbury Bemerton Heath, Wilts
Johnson, Richard L. (Lab) Abbey, Cambridge
Johnson, Richard M. (Lab) Wyre Rural C, Lancs
Johnson, Ruth M. (Grn) Roman Bank, Cambs
Johnson, Sarah (Con) Wednesbury N, Sandwell
Johnson, Simon M. (Lab) Knowle, Solihull
Johnson, Thomas (Grn) Howdon, North Tyneside
Johnson, Thomas A. (Lab) Springbank, Cheltenham
Johnson, Thomas A. (Lab) Hesters Way, Gloucs
Johnson, Wayne (Ind) Stairfoot, Barnsley
Johnson, Wendy (LD) Lymm N, Warrington
Johnson-Henshaw, Emma (Lab) Dodworth, Barnsley
Johnson-Hill, Harry (Con) St Paul, Winchester
Johnston, Bob (LD) Kennington, Oxon
Johnston, Christopher (Con) Tynemouth, N Tyneside
Johnston, David W. (LD) Wellesbourne, Warks
Johnston, Kevin (Lab) Copt Hill, Sunderland
Johnston, Mark D. (LD) Banstead, Surrey
Johnston, Robert P. (Grn) Christchurch, Gosport
Johnston, Sam M. (Con) St Peter's, Sunderland
Johnston, Susan M.B. (Ind) Cramlington Eastfield, Northumberland
Johnston, Thomas P. (Lab) Doxford, Sunderland
Johnston, Tina M. Corsham Pickwick, Wilts
Johnstone, Beverley A. (LD) Arlington, E Sus
Johnstone, Brian (Lab) Bedlington C, Northumberland
Johnstone, Marcus (Lab) Rosegrove, Burnley
Johnstone, Marcus (Lab) Burnley Rural, Lancs
Johnstone, Oliver J. (Con) Hazel Grove, Stockport
Johnstone, Paul (Grn) Redvales, Bury
Johnstone, Stewart A.H. (Free) Braunton Rural, Devon
Joinson, Peter J. (Lab) SMiddleton, Rochdale
Jolles, Adam R.N. (Con) Little Parndon, Harlow
Jolley, Alan G. (LD) Church Stretton, Shropshire
Jolley, Koulla (Lab) Headlands, W. Northants

Jolliffe, Graham (Con) Preston Rural E, Preston
 Jolly, Nicola C. (Grn) Ringwood, Hants
 Jolly, Verena C. (Grn) Lymington, Hants
 Jolly, Warren P. (Free) Humberston, N.E. Lincs
 Jones, Abi (Con) Park, Reading
 Jones, Alan (Grn) StHelens, Barnsley
 Jones, Alan M. (Lab) Swadlincote C, Derbys
 Jones, Alison M. (Lab) Dogsthorpe, Peterborough
 Jones, Allan (Con) Finningley, Doncaster
 Jones, Alun A. (LD) Valley, Tandridge
 Jones, Andrew D. (Lab) Waverley W Villages, Surrey
 Jones, Andrew S. (LD) Great Brickhill, Bucks
 Jones, Ann G. (Con) Paddox, Rugby
 Jones, Annabel M. (LD) Chertsey St Ann's, Runnymede
 Jones, Anne F. (Con) Burgess Hill E, W Sus
 Jones, Anne P. (Lab) Westborough, Southend
 Jones, Barry (Lab) Empress, Rushmoor
 Jones, Barry (Lab) Odiham, Hants
 Jones, Benoit D. (LD) St Michael's, Coventry
 Jones, Bob (LD) Keighley E, Bradford
 Jones, Bob (LD) Cricklade, Wilts
 Jones, Brenda L. (Lab) Lakenham, Norfolk
 Jones, Brian J. (Con) Kirkdale, Liverpool
 Jones, Carl L. (Con) Gorse Hill, Swindon
 Jones, Carole E. (Lab) Westgate, Ipswich
 Jones, Caroline M. (Con) Little Chalfont, Bucks
 Jones, Caroline R. (LD) Keighley W, Bradford
 Jones, Ceri R. (Grn) Fazakerley, Liverpool
 Jones, Cheryl L. (LD) Rotherham E, Rotherham
 Jones, Clive R. (LD) Hawkedon, Wokingham
 Jones, Colin F. (Ref) Royton N, Oldham
 Jones, Colin G. (Con) Higher Blackley, Manchester
 Jones, Connor L. (Con) Bristnall, Sandwell
 Jones, Darryl R. (Con) Victoria, Southend
 Jones, Dave (Ref) Clay Cross S, Derbys
 Jones, Dave (Lab) Keele, Staffs
 Jones, David (Con) Castleton, Rochdale
 Jones, David (Grn) Broughton, Salford
 Jones, David I. (ChInd) Loundsley Grn, Derbys
 Jones, David M. (Con) Central Rochdale, Rochdale
 Jones, David P. (Lab) Cookley, Worcs
 Jones, Diana P. (Grn) Morecambe S, Lancs
 Jones, Eddie (Lab) Appleton, Halton
 Jones, Eddie (Grn) Stonydelph, Staffs
 Jones, Emlyn (LD) Wishing Tree, Hastings
 Jones, Emlyn (LD) Hollington, E Sus
 Jones, Gareth (Con) New Bilton, Rugby
 Jones, Geoff (Lab) Bebington, Wirral
 Jones, George (Grn) May Bank, Staffs
 Jones, George A.M. (Lab) Denton W, Tameside
 Jones, Gideon M.W. (Grn) Horsforth, Leeds
 Jones, Glyn A. (Lab) Hexthorpe, Doncaster
 Jones, Glynn L. (SDP) Town Centre, St Helens
 Jones, Graham R. (LD) St Clement's, Oxford
 Jones, Graham R. (Lab) North Walsham E, Norfolk
 Jones, Haydn L. (Con) Berkeley Vale, Stroud
 Jones, Hazel M. (LD) St Nicholas, Stevenage
 Jones, Hilary (Grn) Ashford Rural W, Kent
 Jones, Hilary A. (LD) Newcastle Rural, Staffs
 Jones, Hilary M. (Lab) Prenton, Wirral
 Jones, Holly (Grn) Newport Pagnell S, Milton Keynes
 Jones, Ian (Con) Longbenton, North Tyneside
 Jones, Ian A. (Lab) Amesbury E, Wilts
 Jones, Ian A. (LD) Southwick Green, Adur
 Jones, Ian A. (LD) Southwick, W Sus
 Jones, Ian P. (RDP) Rotherham W, Rotherham
 Jones, Ian S. (Ind) Princes End, Sandwell
 Jones, Jason S. (Con) Stonydelph, Tamworth
 Jones, Jason S. (Con) Stonydelph, Staffs
 Jones, Jeff (Con) Buntingford, Herts
 Jones, John (Lab) Tuffley, Gloucester
 Jones, John C. (Lab) Cheslyn Hay, Staffs
 Jones, John D. (LD) Warren Park, Havant

Jones, John F. (Con) Severn, Stroud
 Jones, John M.Llanymynech, Shropshire
 Jones, Julie (Ind) Lydiard, Swindon
 Jones, Kate J. (LD) Knowle, Solihull
 Jones, Kath (Con) Bridgemary S, Gosport
 Jones, Katie (Grn) Heaton, Bolton
 Jones, Kevin (Grn) Castle, Tamworth
 Jones, Kingsley R. (LD) Radcliffe N, Bury
 Jones, Laura E. (Con) Laverstock, Wilts
 Jones, Linda J. (Grn) County, Liverpool
 Jones, Liz (Con) Hexthorpe, Doncaster
 Jones, Lorna E. (Lab) Kinver, Staffs
 Jones, Lucas (Grn) Whaley Bridge, Derbys
 Jones, Luke (Grn) Oundle, N. Northants
 Jones, Marie (Grn) C St Leonards, Hastings
 Jones, Mark (SkInd) Birch Green, West Lancashire
 Jones, Mark A. (LD) Bramhall N, Stockport
 Jones, Mark W. (x) Felixstowe Coastal, Suffolk
 Jones, Martin A. (Grn) Bedwardine, Worcs
 Jones, Martin S. (LD) Allestree, Derby
 Jones, Martin T.B. (LD) Spennymoor, Durham
 Jones, Matthew G. (Lab) Horsley, Derbys
 Jones, Melanie (Lab) Pontefract S, Wakefield
 Jones, Melvyn (ATC) Hatfield C, Welwyn Hatfield
 Jones, Melvyn (ATCP) Hatfield N, Herts
 Jones, Michael G. (Lab) Bewbush, Crawley
 Jones, Michael G. (Lab) Southgate, W Sus
 Jones, Neville (LD) Aycliffe E, Durham
 Jones, Nigel A. (Con) Ditton, Halton
 Jones, Patricia G.W. (Con) Northfield Brook, Oxford
 Jones, Paul (Lab) Heanor C, Derbys
 Jones, Paul A. (LD) Fallowfield, Manchester
 Jones, Paul W. (L) Norris Green, Liverpool
 Jones, Peter H. (Grn) Tenbury, Worcs
 Jones, Phil (Con) Cannock N, Cannock Chase
 Jones, Rita (Con) Reddish S, Stockport
 Jones, Robert J. (LD) Ruyton, Shropshire
 Jones, Roger (Lab) Higher Irlam, Salford
 Jones, Roger (Con) Dorking S, Mole Valley
 Jones, Roger (Con) Dorking S, Surrey
 Jones, Roger K. (Con) Easton, Bristol
 Jones, Scott F. (TUSC) Buckhurst Hill, Essex
 Jones, Sian (CovCit) Sherbourne, Coventry
 Jones, Simon J. (Lab) Church, Liverpool
 Jones, Simon M. (Con) Thorpe Hamlet, Norwich
 Jones, Simon P.A. (Con) Shawbury, Shropshire
 Jones, Steve (Ind) Bryn, Wigan
 Jones, Steve (Grn) Newcastle Rural, Staffs
 Jones, Steven A. (PUP) Spennymoor, Durham
 Jones, Stevie (Grn) Corby Rural, N. Northants
 Jones, Stewart (Con) Fylde E, Lancs
 Jones, Tadeusz (LD) Arnold N, Notts
 Jones, Taz (Lab) Stonehouse, Gloucs
 Jones, Thomas M (Con) Gobowen, Shropshire
 Jones, Tom (ADF) Dibden, Hants
 Jones, Tony (Lab) New Brighton, Wirral
 Jones, Tony (Lab) South Ham, Basingstoke
 Jones, Trevor (BFC) Tonge, Bolton
 Jones, Veronica (Con) Ponteland W, Northumberland
 Jones, William (Lab) Village, Trafford
 Jones-Evans, Julie M. (Ind) Newport C, Isle Of Wight
 Joniak, Justyna M. (FBM) Derringham, Hukk
 Jopling, Patricia A. (Con) Crook, Durham
 Jordan, Ben C. (Grn) Land's End, Cornwall
 Jordan, Celia E. (LD) Orford, Warrington
 Jordan, Chris (Grn) Tavistock, Devon
 Jordan, Daryl (Ind) Pyrford, Woking
 Jordan, George B. (Con) Camelford, Cornwall
 Jordan, Ivan J. (Lab) Topsham, Exeter
 Jordan, Jaye (LD) Washington N, Sunderland
 Jordan, Jilly (Con) Great Brickhill, Bucks
 Jordan, John A. (Lab) Mere, Wilts
 Jordan, Luke (Lab) Hemel Hempstead St Pauls, Herts
 Jordan, PhilRyde NW, Isle Of Wight

Jordan, Sam (Lab) Eastleigh S, Eastleigh
 Jordan, Sam (Lab) Eastleigh S, Hants
 Jordan, Sheila A. (LD) Bulmershe, Wokingham
 Jordan, Stephen D. (Grn) Westborough, Southend
 Jorgensen, Norman (Con) Maiden Erlegh, Wokingham
 Jorgensen, Pauline A. (Con) Hillside, Wokingham
 Josefsberg, Alon (LD) Ivinghoe, Bucks
 Joseph, Jenese (LD) Booker, Bucks
 Joseph, Rajesh (Con) Bedminster, Bristol
 Joseph, Sojan (Lab) Ashford E, Kent
 Joshi, Jay (Con) Sinfin, Derby
 Joshi, Priti (Con) Oadby, Leics
 Joshua, Beverley J. (LD) Lye Valley, Oxford
 Jowers, John G. (Con) Mersea, Colchester
 Jowers, John G. (Con) Mersea, Essex
 Jowett, Luke L. (Con) Cricklade, Wilts
 Jowett, Stephen J. (Lab) Meols, Sefton
 Joy, Andrew I.P. (Con) Alton Town, Hants
 Joy, Denise J. (LD) High Street, Maidstone
 Joy, Julian A. (LD) Chichester W, W Sus
 Joy, Tabi (Grn) St Paul's, Cheltenham
 Joy, Tabi (Grn) St Paul's, Gloucs
 Joyce, Mike (Lab) Amble W, Northumberland
 Joyce, Paul (Lab) Headlands, W. Northants
 Joyce, Peter (VPP) De Bruce, Hartlepool
 Juarez, Mirna L. (LD) Allerton, Liverpool
 Jubbie, Paul A. (Con) Trowbridge C, Wilts
 Juckes, Katie (Con) Wroughtington, West Lancashire
 Juckes, Katie (Con) Skelmersdale E, Lancs
 Judd, Graham T. (Lab) Brackley, W. Northants
 Judd, Julia C.P. (Con) Minchinhampton, Gloucs
 Judge, Deirdre A. (Con) Lawrence Hill, Bristol
 Judge, Peter (Lab) Rastrick, Calderdale
 Juett, Kingsley W. (LD) Penn Wood, Bucks
 Juett, Ruth H. (LD) Chess Valley, Bucks
 Jukes, Tina Joan (Lab) Birchills-Leamore, Walsall
 Julian, Jilly (LD) Cheadle Hulme N, Stockport
 Julian, Robin (Ind) Bideford W, Devon
 Juned, Susan (LD) Alcester, Warks
 Jungreuthmayer, Anton (Lab) Hitchwood, N.Herts
 Jungreuthmayer, Anton (Lab) Hitchin Rural, Herts
 Jupp, Amanda J. (Con) Billingshurst, W Sus
 Jupp, Lesley A. (Grn) Avon Valley, Wilts
 Jupp, Nigel P.S. (Con) Southwater, W Sus
 Jupp, Theodore E. (LD) Cowley, Oxford
 Jupp, Theodore E. (LD) Iffley Fields, Oxon
 Jusef, Syed (LD) Ilfracombe, Devon
 Justice, Dawn (Con) Selston, Notts

K

Kaczmarek, Edward T.P. (Lab) Yarborough, N.E. Lincs
 Kaczmarek, Mark A. (Ind) Redruth C, Cornwall
 Kader, Lavlu (Con) Longdendale, Tameside
 Kadewere, Patrick (Lab) Huntingdon N, Cambs
 Kahn, Nick (Con) Pendlebury, Salford
 Kail, Danielle (Grn) Three Bridges, Crawley
 Kail, Danielle (Grn) Three Bridges, W Sus
 Kail, Richard M. (Grn) Bewbush, Crawley
 Kail, Richard M. (Grn) Bewbush, W Sus
 Kail, Simon J. (LD) Gunthorpe, Peterborough
 Kalari, Laured (Con) Rowley, Sandwell
 Kaleem, Mohammad (Con) Bradley, Pendle
 Kaley, Joseph (Con) Tilbury StChads, Thurrock
 Kamara, Fatima (Lab) Whyteleafe, Tandridge
 Kambites, Carol J. (Grn) Stonehouse, Stroud
 Kambites, Carol J. (Grn) Stonehouse, Gloucs
 Kandola, Jo-Anne (LD) Leamington Willes, Warks
 Kane, Christopher M. (LD) Batley E, Kirklees
 Kane, Helen (Con) Waltham Abbey SW, Epping Forest
 Kane, Joanna C. (Lab) Lodge Park, Redditch

Kane, Sam (Con) Waltham Abbey, Essex
Kang, Nirmal S. (LD) Heatherside, Surrey
Kangaha Arachchi, Ajantha (WP) Ashley, St Albans
Kantor, Alexandrine A.T. (LD) Donnington, Oxford
Kapadia, Mary D. (Grn) Braunstone, Leics
Karale, Sachin (Con) Alexandra, Ipswich
Karale, Sachin (Con) St Helen's, Suffolk
Kareem, Ola (Lab) Kingsholm and Wotton,
Gloucester
Kareem, Ola (Lab) Kingsholm, Gloucs
Karim, Hamza (LD) Brownhills, Walsall
Karimi-Ghovanlou, Caroline (LD) Taverham, Norfolk
Karpasea, Joanna (LD) Langley Mill, Amber Valley
Kasch, Nicholas (Grn) Sacriston, Durham
Kaschula, Matthew (LD) Whitchurch, Hants
Kasumu, Samuel F. (Con) Hatfield Villages, Welwyn
Hatfield
Katz, James O.L. (Con) Bayston Hill, Shropshire
Kaufman, Jeffrey (LD) Oadby, Leics
Kaulbach, Tina (LD) St George C, Bristol
Kaur Garcha, Amandeep (Con) Willenhall S, Walsall
Kaur Nagra, Daljit (LD) West Bromwich C, Sandwell
Kaur, Balvinder (Lab) Bablake, Coventry
Kaur, Har H. (Grn) W Chesterton, Cambridge
Kaur, Indey (Ind) Farnham, Slough
Kaur, Kam (Con) Bilton, Warks
Kaur, Kamaljit (Lab) Baylis, Slough
Kaur, Parbinder (Lab) Smethwick, Sandwell
Kaushik, Manisha R. (Lab) Crosland Moor, Kirklees
Kavanagh, Gerard B. (Lab) Horsham E, W Sus
Kavanagh, Joanne S. (Lab) Broadbridge, W Sus
Kavanagh, Louise A. (Lab) Beaconsfield, Bucks
Kavanagh, Michael A. (Lab) Gerrards Cross, Bucks
Kavanaugh, Toby (TUSC) Honicknowle, Plymouth
Kavuma, Celia H. (Lab) Bicester W, Cherwell
Kavuma, Celia H. (Lab) Bicester W, Oxon
Kay, Andrea D. (Con) Cleveleys E, Lancs
Kay, Charles (Free) Willand, Devon
Kay, Charlie (Lab) Coundon, Durham
Kay, Iain W. (Lab) Millfield, Sunderland
Kay, Norman I. (Grn) Nailsworth, Stroud
Kay, Samuel O. (LD) Bolsover N, Derbys
Kaya, Barbara (Ref) Denton S, Tameside
Kayani, Sophie A. (Ind) The Wooburns, Bucks
Kaye, Derek J. (LD) Skerton, Lancs
Kaye, Howard J. (Lab) Farnham N, Surrey
Kaye, Jennifer (Lab) Newark E, Notts
Kaye, Joanna S. (Yorks) Worth Valley, Bradford
Kaye, Jonathan S. (Con) Ware S, Herts
Kaye, Peter J. (Yorks) Craven, Bradford
Kayum, Geoff (Grn) Cainscross, Stroud
Kazingizi, Larry (TUSC) Bevois, Southampton
Keal, Terence E. (LD) Longhill, Hukk
Kealey, Adam (Con) Worsley, Salford
Keane, Lorraine S. (Lab) Kingsthorpe N,
W. Northants
Keane, Louise K. (Grn) Katesgrove, Reading
Keane, Matt (Lab) Corby W, N. Northants
Keane-Lyons, Ben (LD) North Middleton, Rochdale
Kearney, Sarah (Grn) Hilperton, Wilts
Kearns, Nico A. (LD) Southlands, Adur
Kearns, Nico A. (LD) Shoreham N, W Sus
Kearsley, Jake D. (Lab) Town, Doncaster
Keast, David J. (Con) Cowplain, Havant
Keatley, Glen P. (UKIP) Cheslyn Hay, Staffs
Keats-Rohan, Katharine S.B. (LD) Benson, Oxon
Keeble, Roger C. (Ind) Tipps Cross, Brentwood
Keegan, Joan M. (Lab) Monkton, South Tyneside
Keegan, KenStainforth, Doncaster
Keeler, Jason R. (LD) Amersham, Bucks
Keeley, Laurence V. (Ind) Hailsham New Town, E Sus
Keeley, Sean J. (Con) Churchill, Oxford
Keeling, Ava (TUSC) Compton, Plymouth
Keeling, John V. (Con) Porthleven, Cornwall
Keeling, Richard M. (LD) Chudleigh, Devon
Keen, Robert J. (Free) Abbey, Bucks
Keen, Terry (LD) Silverhill, Hastings
Keenan, Adam R. (Con) New Brighton, Wirral
Keenan, Eve (Lab) Rotherham W, Rotherham
Keenan, Richard J. (Lab) N Wigston, Leics
Keene, Paul (Grn) Ouse Valley W, E Sus
Kehily, Claire L. (Grn) Coxheath, Maidstone
Keidan-Cooper, Jame (Grn) Necton, Norfolk
Keith, Pat (LD) Cambridge, Sefton
Kelleher, Peter (Lab) Ringwood, Hants
Kelleth, Becky (Grn) Beeston, Leeds
Kelleth, Bill (Lab) Sherburn, Durham
Kelleth, Jeanie (Lab) Framwellgate, Durham
Kelley, John J. (LD) Deerness, Durham
Kelley, Maurice (ThInd) Ockendon, Thurrock
Kelley, Ron (LD) Whitchurch N, Shropshire
Kellock, David N. (Grn) Loughborough E, Leics
Kelly, Alison (LD) West Well, Surrey
Kelly, Andrew C. (Ind) Walton N, Elmbridge
Kelly, Anthony J. (Lab) Droitwich W, Worcs
Kelly, Brian J. (Lab) Gloweth, Cornwall
Kelly, Dawn C. (LD) Christchurch, Gosport
Kelly, Eoghan E. (Ind) Bovey Rural, Devon
Kelly, Frank (Con) Hooley, Reigate & Banstead
Kelly, Frank (Con) Merstham, Surrey
Kelly, Jen (LD) Portchester E, Fareham
Kelly, John H. (Ref) Offerton, Stockport
Kelly, John J. (Lab) Manor, Sefton
Kelly, Karimah A. (Lab) Swanley, Kent
Kelly, Malcolm R. (LD) Woolton, Liverpool
Kelly, Michael (Lab) Goldsworth E, Surrey
Kelly, Paul J. (Con) Cliveden, Bucks
Kelly, Peter (Lab) Garrison, Preston
Kelly, Sonya A. (Lab) Birkdale, Sefton
Kelly, Stuart E. (Grn) Oxtot, Wirral
Kelly, Tracy (Lab) Higher Irlam, Salford
Kelso, Rachel (Grn) Chess Valley, Bucks
Kemball, Emmanuel A. (Lab) South Woodham
Ferrers, Essex
Kemp, Alexandra (Ind) Clenchwarton, Norfolk
Kemp, Colin S. (Con) Goldsworth E, Surrey
Kemp, Jamie (LD) Broadclyst, Devon
Kemp, Michael C. (LD) Danesborough, Milton
Keynes
Kemp, Nicholas M. (Lab) Hesketh-with-Beaconsall,
W Lancs
Kemp, Peter (LD) Hoddesdon N, Broxbourne
Kemp, Phil (LD) Bishopston, Bristol
Kemp, Richard E. (Ind) Melford, Suffolk
Kemp, Sally A. (Grn) Hoddesdon S, Herts
Kemp, Tony A. (Con) Buxton W, Derbys
Kempa, Richard (Lab) Brixworth, W. Northants
Kemp-Gee, Mark N. (Con) Alton Rural, Hants
Kempster, Jonathan P. (Grn) Leek Rural, Staffs
Kendal, Melville J. (Con) New Milton, Hants
Kendall, David J. (LD) Pilgrims Hatch, Brentwood
Kendall, David J. (LD) Brentwood S, Essex
Kendrick, Bridget M. (LD) Leatherhead N, Mole
Valley
Kendrick, Darron J. (Ind) C. Milton Keynes, Milton
Keynes
Kendrick, Rob (Con) Metheringham Rural, Lincs
Kennan, James A. (LD) Basing, Basingstoke
Kennaugh, Jack A.C. (Con) Bar Pool, Nuneaton
Kennaugh, Jack A.C. (Con) Stockingford, Warks
Kennedy, Andrew M.S. (Con) Malling NE, Kent
Kennedy, Angela S. (Ind) Bletchley E, Milton Keynes
Kennedy, David (Ind) Primrose, South Tyneside
Kennedy, Derek (Ind) Hexham W, Northumberland
Kennedy, Doug (Grn) Stone, Bucks
Kennedy, Frankie (Con) Fishwick, Preston
Kennedy, Ian M. (Ind) Airedale, Wakefield
Kennedy, Jackie (Lab) Fulwood, Sheffield
Kennedy, John F. (Yorks) Nether Edge, Sheffield
Kennedy, Leanne (Lab) Dawdon, Durham
Kennedy, Neil D. (LD) Hemel Hempstead NE, Herts
Kennedy, Neil O. (Ind) Airedale, Wakefield
Kennedy, Paul G. (LD) Fetcham W, Mole Valley
Kennedy, Russell (Lab) Springfield, Essex
Kennedy, Steve (Grn) Belper C, Amber Valley
Kennedy, Stuart H. (Grn) Hagley, Cannock Chase
Kennedy-George, Lesley M. (LD) Bilton, Rugby
Kennedy-George, Lesley M. (LD) Dunsmore, Warks
Kennell, Steven (LD) Ridgeway E, Bucks
Kennett, John R. (Con) Odiham, Hart
Kenney, Gail (Con) Coleridge, Cambridge
Kenning, Stephanie J. (LD) Manor Castle, Sheffield
Kenny, Joanna N. (LD) Newquay Porth, Cornwall
Kenny, Paul R. (Lab) Cuckfield, W Sus
Kenny, Paul T. (Con) Winstanley, Wigan
Kenny, Scott (Ref) Rossmere, Hartlepool
Kent, Adam D. (Con) Wythall, Worcs
Kent, Alastair J. (Grn) Marshland S, Norfolk
Kent, Dave (LD) Moss Bank, St Helens
Kent, John G. (Lab) Grays Thurrock, Thurrock
Kent, Steve (Grn) Headlands, W. Northants
Kent, Tim (LD) Hengrove, Bristol
Kenward, Martin J. (Con) Bexhill E, E Sus
Kenward, Yolande A. (Ind) Maidstone S, Kent
Kenyon, Caroline H. (LD) St Giles, Lincs
Kenyon, Charlotte A. (Con) Pulborough, W Sus
Kenyon, Jim (Ind) Hemsworth, Wakefield
Kenyon, Mark (LD) Saddleworth W, Oldham
Kenyon, Sarah L. (Lab) Epsom Town, Surrey
Keough, Eamonn F. (Lab) Peartree, Southampton
Keough, Steve (Con) Bablake, Coventry
Kerby, Wendy F. (Con) Bandle Hill, Stevenage
Kerley, Kris (Res) Wendover, Bucks
Kernan, Geoff (Lab) Mirfield, Kirklees
Kerr, David C. (WP) Dover Town, Kent
Kerr, Duncan A. (Grn) Oswestry S, Shropshire
Kerr, Helen D. (TUSC) Longmeadow, Stevenage
Kerr, Helen D. (TUSC) Broadwater, Herts
Kerr, Samuel J. (Lab) Oxted S, Tandridge
Kerr, Samuel J. (Lab) Oxted, Surrey
Kerr, Selina M. (LD) Chalfont St Peter, Bucks
Kerr-Brown, John S. (Lab) Poplars, Warrington
Kerridge, Justin A.L. (Con) Studley, Warks
Kerrigan, Anthony J. (Con) Bewsey, Warrington
Kerrigan, Kevin (Con) Adwick le Street, Doncaster
Kerrigan, Kevin A. (Lab) Brenchley, Tunbridge Wells
Kerrigan, Liam (Lab) North Weald, Essex
Kerry, Daniel J. (Lab) Wisbech W, Cambs
Kerry, Eric (Con) Toton, Notts
Kerry, Martin F. (Con) Roe Lee, Blackburn
Kerry-Bedell, Andrew J. (LD) Bourne, W Sus
Kershaw, Jonathan E. (Grn) Castleton, Rochdale
Kershaw, June E. (Lab) C Meon Valley, Winchester
Kerswell, Kieran J. (Lab) Eastrop, Basingstoke
Kerswell, Kieran J. (Lab) Basingstoke S E, Hants
Kessel, Eileen M. (Con) Hawkedon, Wokingham
Kett, Kate (Grn) Goldsworth Park, Woking
Kett, Kate (Grn) Woking S, Surrey
Kett, Ryan D. (Yorks) Pontefract N, Wakefield
Kettle, Christopher J.M. (Con) Feldon, Warks
Kettle, Katherine H.L. (Con) Wolvercote, Oxon
Kew, Caroline M.A. (Grn) Blidworth, Notts
Kew, Jason R. (Con) Brackley, W. Northants
Kewish, Michael P. (Grn) Sutton, Plymouth
Kewley, Helen (LD) Warboys, Cambs
Key, Andrew M. (Con) Heckington, Lincs
Key, Paul M. (Ind) Gainsborough Trent, Lincs
Key, Paul R. (Ind) Arnold N, Notts
Key, Peter R. (Yorks) Keppel, Rotherham
Keys, Rod (LD) Ellesmere Urban, Shropshire
Keywood Wainwright, Tiggs (I) Boston W, Lincs
Khalid, Basit A. (Grn) Bowling, Bradford

Khan, Abdul G. (Lab) Central, Hyndburn
Khan, Ahmed (Ind) Beacon, South Tyneside
Khan, Arif (Lab) Queensgate, Burnley
Khan, Asalat (Con) Aylesbury SW, Bucks
Khan, Asghar (Lab) Burmantofts, Leeds
Khan, Asif (Lab) N Watford, Herts
Khan, Ayub (LD) Stansted, Essex
Khan, Farhana (Con) Orchard Park, Hukh
Khan, Farhatullah (LD) Abbey, Derby
Khan, Fred (Con) Harper Grn, Bolton
Khan, Gul M. (Lab) Battle, Reading
Khan, Hasina (Lab) Chorley E, Chorley
Khan, Hasina (Lab) Chorley N, Lancs
Khan, Hassan U. (Lab) Bowling, Bradford
Khan, Inam U. (Ind) Terriers, Bucks
Khan, Khalid (Con) Aylesbury E, Bucks
Khan, Kiran (Lab) Broadfield, Crawley
Khan, Lubna (Lab) Bank Hall, Burnley
Khan, Majid (Lab) Bessacarr, Doncaster
Khan, Mocky (Lab) Didcot E, Oxon
Khan, Mohammad R. (Con) Woking N, Surrey
Khan, Mohammed (Con) Brierfield E, Pendle
Khan, Mohammed A. (Lab) Marston, Oxford
Khan, Moz (Con) Palfrey, Walsall
Khan, Muhammad A. (Con) Cheetham, Manchester
Khan, Naomi R. (Lab) Roche S, Rochford
Khan, Naseem (Lab) Monkston, Milton Keynes
Khan, Naveed (Con) Town, Calderdale
Khan, Naziyat I. (Con) Canterbury City N, Kent
Khan, Nweeda (Lab) Preston SW, Lancs
Khan, Nweeda (Lab) Plungington, Preston
Khan, Parveen S. (LD) Broadfield, Crawley
Khan, Parveen S. (LD) Broadfield, W Sus
Khan, Rahat U. (Lab) Greetland, Calderdale
Khan, Raheel (Lab) Tylers Grn, Bucks
Khan, Raj W. (LD) Aylesbury N, Bucks
Khan, Rauf (Lab) Kingsthorpe S, W. Northants
Khan, Sadaf (Lab) Bradley, Pendle
Khan, Samina M. (Con) Quays, Salford
Khan, Samir (Lab) Chorley SE, Chorley
Khan, Sha (Lab) Newport Pagnell N, Milton Keynes
Khan, Shasha (Grn) Horley E, Reigate & Banstead
Khan, Shasha (Grn) Horley E, Surrey
Khan, Sultan M. (LD) Eastville, Bristol
Khan, Tajarnal (Lab) Rotherham E, Rotherham
Khan, Zara (Lab) Chorley E, Chorley
Khan, Zia A. (Ind) Foleshill, Coventry
Khangura, Amarjit S. (Con) Binley, Coventry
Khayer, Abe (Lab) Thurmaston Ridgemere, Leics
Kibble, David J. (Con) Central, Bristol
Kidd, Heather M. (LD) Chirbury, Shropshire
Kidd, Jane (Lab) Wheatley Hills, Doncaster
Kiddie, Keith W. (Con) Diss and Roydon, Norfolk
Kiddle-Morris, Mark A. (Con) Necton, Norfolk
Kidley, Bill (Con) Stockton Heath, Warrington
Kidman, Claire T. (Lab) Thorpe Hamlet, Norwich
Kidney, Johnny (Con) Winsley, Wilts
Kieran Dams (Grn) Ford, Sefton
Kierman, David J. (LD) Priory, Trafford
Kift, Kate M. (LD) Ironville, Amber Valley
Kift, Kate M. (LD) Alfreton, Derbys
Kift, Penny (Ind) Tunbridge Wells S, Kent
Kilbride, Andrew C. (Con) Riverside Park, W. Northants
Kilburn, Emma J. (Grn) Chorley SE, Chorley
Kilburn, Richard T. (Grn) Euxton, Chorley
Kilby-Shaw, Sam (Con) St George, W. Northants
Kilgannon, Carol A. (Con) Orford, Warrington
Kilgannon, Ian F. (Ind) Hopwood Hall, Rochdale
Killbery, James A. (Grn) Gt Cornard, Suffolk
Killen, Ambrose (Con) Clarence, St Albans
Killett, Anne M. (Grn) Yarmouth N & C, Norfolk
Killey, Julie E. (Lab) Park, Lincs
Kilpatrick, Richard (LD) Didsbury W, Manchester
Kimani, Marianne (Lab) Talavera, W. Northants
Kimber, Ken (Grn) Shaw, Swindon
Kimber, Peter H. (LAB) Ash, Surrey
Kimberley, Edward C. (Lab) St Peter, Worcs
Kime, Sadie (Ind) Mansfield S, Notts
Kimmance, Ashleigh J.J. (LD) Maidstone Rural W, Kent
Kincaid, John A.I.J. (Con) Peterlee W, Durham
Kinchley, Liam V. (Con) Blakelaw, Newcastle
Kindersley, Sebastian G.M. (LD) Gamlingay, Cambs
King, Abby L. (Lab) Thorpe, Runnymede
King, Amanda M. (Lab) Great Sankey S, Warrington
King, Andrew W. (Con) Horley E, Reigate & Banstead
King, Anna (Con) Duston W, W. Northants
King, Carole (LD) Westbury N, Wilts
King, Chris (Lab) Leamington N, Warks
King, Dave W.J. (Ind) Hampton Vale, Peterborough
King, David (Con) Wensum, Norwich
King, David (Con) Wensum, Norfolk
King, David J. (LD) Mile End, Essex
King, David W. (Con) Amersham, Bucks
King, Deborah A. (LD) Mannington, Swindon
King, Ellie (Lab) Hillfields, Bristol
King, Geoffrey H. (LD) Rodbourne Cheney, Swindon
King, George (Lab) Oulton, Suffolk
King, Gordon I. (LD) Westbury E, Wilts
King, Jane L. (SHInd) Donington Rural, Lincs
King, Jim (Lab) Broughton, Salford
King, Joan (Lab) South Oxhey, Three Rivers
King, Jonas (Con) Huntingdon N, Cambs
King, Jonathan P. (Grn) Heybridge, Essex
King, K.T. (HOSEM) Clacton E, Essex
King, Karen L. (FBM) De Bruce, Hartlepool
King, Kate (LD) Burnell, Shropshire
King, Kathy (Grn) Mevagissey, Cornwall
King, Lisa M. (Lab) Headless Cross, Redditch
King, Maria (LD) Sawston, Cambs
King, Paula (WEP) Heaton N, Stockport
King, Pete (HantsInd) Sherborne St John, Basingstoke
King, Pete (HantsInd) Alton Town, Hants
King, Phil (Con) Market Harborough W, Leics
King, Robert A. (Lab) Egham, Surrey
King, Sheena (Lab) Old Sarum, Wilts
King, Simon G. (LD) St George W, Bristol
King, Simon J.E. (Con) Roman Bank, Cambs
King, Simon K. (LD) Darley, Derby
King, Steve (Lab) Queen Edith's, Cambs
King, Tony (Con) Ilkeston W, Derbys
King, Tracey L. (Ind) Liversedge, Kirklees
King, Vi (Lab) Grantham W, Lincs
King, Wand (Lab) Arrow Valley E, Worcs
Kingdom, Ann P. (LD) Firth Park, Sheffield
Kingham, Susie (Grn) Great Harwood, Lancs
Kingsbury, Tony (Con) Welwyn, Herts
Kingsley, Helen J. (Con) Kidlington W, Cherwell
Kingsley, Tom (Lab) Calleva, Hants
Kingston, Alan R. (Lab) Duston E, W. Northants
Kingston, Elaine L. (UKIP) Cobham, Elmbridge
Kingston, Jamie (Grn) Flackwell Hth, Bucks
Kingstone, Janet A. (Lab) Skircoat, Calderdale
Kingstone, Richard J.S.Mercian, Tamworth
Kingstone, Richard J.S.Perrycofts, Staffs
Kington, Eber A. (Res) Ewell Court, Surrey
Kinloch, Dave (LD) Botley, Eastleigh
Kinnaird, David J. (LD) Devizes N, Wilts
Kinnaird, Dominic (Her) Winslow, Bucks
Kinnarid, Lisa (LD) Urchfont, Wilts
Kinsella, Gez (Grn) Duffield, Derbys
Kinsella, Timothy J. (LD) Flixton, Trafford
Kirby, Adam J. (LD) Horsell, Woking
Kirby, Charly (Free) Ridgeway W, Bucks
Kirby, Jan (Con) De Montfort, Leics
Kirby, Keir A. (WP) Epsom Town, Surrey
Kirby, Simon G. (Con) Forest Row, E Sus
Kirby-Green, Eleanor M. (Con) Rother NW, E Sus
Kirk, Dorothy (Lab) Calstock, Cornwall
Kirk, Edward (Con) Trowbridge Adcroft, Wilts
Kirk, Emily L. (Con) Trowbridge Paxcroft, Wilts
Kirk, Julian D. (Con) Marshland N, Norfolk
Kirk, Michelle A. (LD) Hatfield C, Welwyn Hatfield
Kirkby, Davina J. (LD) Farnham Cmn, Bucks
Kirkby, Gabriella V. (Con) Scote, Reading
Kirkby, LesHaylands, Isle Of Wight
Kirke, Amanda J. (Grn) Mile End, Colchester
Kirke, Amanda J. (Grn) Mile End, Essex
Kirkham, Emma L. (FreeAll) Almondsbury, Kirklees
Kirkham, James R. (Grn) Anglesey, Gosport
Kirkham, Jayne S. (Lab) Falmouth Penwerris, Cornwall
Kirkham, Kay (LD) Bingley Rural, Bradford
Kirkpatrick, Paul G. (Lab) Thrapston, N. Northants
Kirkwood, Jill (Free) Abingdon E, Oxon
Kirtan, Leigh (Lab) Deckham, Gateshead
Kisa-Smith, Sarah J. (LD) Castleton, Rochdale
Kitchen, Joe (Lab) Hyde Godley, Tameside
Kitching, James R. (LD) Stairfoot, Barnsley
Kitching, Pauline A. (Lab) Hemsworth, Wakefield
Kitching, Sophie A. (LD) Milton-Under-Wychwood, W.Oxon
Kite, Jeremy A. (Con) Dartford Rural, Kent
Klein, Howard M. (Con) Poulton S, Warrington
Kleinitz, Udo (Grn) Englefield Grn W, Runnymede
Klieve, Yvonne M. (Con) Golborne, Wigan
Klimanski, Aleksander (Lab) St James', Tunbridge Wells
Knappe, Alan R.M. (LD) Braunston, W. Northants
Kneller, Frances (LD) Chesham, Bucks
Knight, Caroline M.A. (LD) Ashford Rural E, Kent
Knight, Dave (Con) Valley, Tandridge
Knight, David (TWA) Goudhurst, Tunbridge Wells
Knight, David G.E. (Grn) Kirkburton, Kirklees
Knight, Dawn (Lab) Tanfield, Durham
Knight, Gayle B. (Lab) St Andrew's, Hyndburn
Knight, John R. (Con) Mansfield N, Notts
Knight, Josie (Free) Barnstaple S, Devon
Knight, Kirsty A. (Grn) Orton Waterville, Peterborough
Knight, Matt (Ind) Ryemead, Bucks
Knight, Nicholas J. (Lab) Fareham N, Fareham
Knight, Raymond J. (Grn) Fletton & Stanground, Peterborough
Knight, Sylvia (Lab) Churchill, Adur
Knight, Tracey D. (Res) Hullbridge, Rochford
Knight, Turtle (Free) Chulmleigh, Devon
Knightley, Stephen (LD) Wadebridge E, Cornwall
Knights, Andrew J. (LD) Tattenham Corner, Reigate
Knights, Andrew J. (LD) Nork, Surrey
Knights, Claude J.G. (LD) Nork, Reigate & Banstead
Knights, Tony (Ind) Oulton, Suffolk
Knott, Bev (LD) Frome Vale, Bristol
Knott, Sarah (Her) N Watford, Herts
Knotts, Josh A. (Con) Deckham, Gateshead
Knowles, Greg (Grn) Long Ditton, Elmbridge
Knowles, Greg (Grn) The Dittons, Surrey
Knowles, Nigel (Lab) St Barnabas, Worcs
Knowles, Rebecca A. (Lab) Chapelford, Warrington
Knowles, Rupert M. (LD) Moulton, W. Northants
Knowles, Sue (Lab) Armthorpe, Doncaster
Knowles, Timothy (NF) Langley Mill, Amber Valley
Knox, Gareth (TUSC) Wednesbury N, Sandwell
Knox, Jake (LD) Garforth, Leeds
Knudsen, Alex S. (Lab) Bowbrook, Worcs
Kokot, Alicja L. (Lab) Banbury Calthorpe, Cherwell
Kondakor, Keith A. (Grn) Weddington, Nuneaton
Kondakor, Keith A. (Grn) Weddington, Warks
Kondakor, Michele M.P. (Grn) St Nicolas, Nuneaton
Kondakor, Michelle M.P. (Grn) Nuneaton E, Warks
Kong, Julie A. (Con) Rossington, Doncaster
Konieczko, Andy (LD) Brighton Hill, Basingstoke

Konieczko, Andy (LD) Basingstoke S W, Hants
 Koohestani, Halleh (Lab) Wellington, Rushmoor
 Kopinska, Harriet L.M. (Grn) Witney S& C, Oxon
 Kopinska, Harriet L.N. (Grn) Witney C, W.Oxon
 Kordbarlag, Alyson (Grn) Barnes, Sunderland
 Kore, Juhi (LD) Carfax, Oxford
 Korfanty, Helen W. (LD) Hardwick, Suffolk
 Korndorfer, Johanna F. (Grn) St Sidwell's, Devon
 Kortlandt, Susan M. (Lab) Brentwood S, Brentwood
 Kortlandt, Susan M. (Lab) Brentwood S, Essex
 Kosandiak, Diane L. (Grn) Moston, Manchester
 Kotecha, Hemashu (Grn) Carterton S& W, Oxon
 Kotecha, Samir S. (Con) Hatch Warren, Basingstoke
 Kovacs, Edit (Ind) Westgate, Gloucester
 Kovacs, Tamas (Con) Armley, Leeds
 Kowalska, Agnieszka (TUSC) Blackbird Leys, Oxford
 Kramer, Zanliza (Grn) Redruth N, Cornwall
 Krelle, Chris (LD) Whitefield, Knowsley
 Kriss, Adrian D. (Con) Beacon, Worcs
 Kruskonjic, Peter (Con) Cannock S, Cannock Chase
 Kruskonjic, Peter (Con) Brereton, Staffs
 Kubaszczyk, Jaro (Con) Kingsway, Gloucester
 Kudi, Mary (Con) Ribbleton, Preston
 Kujawska, Kasia (Con) Talavera, W. Northants
 Kujiyat, Timothy (Lab) Hargate, Peterborough
 Kuklinski, Alex (Grn) Wooler, Northumberland
 Kukul, Andreas (Grn) Hatfield Villages, Welwyn
 Hatfield
 Kulbacki, George (LD) Sharoe Green, Preston
 Kulka, Steve (LD) Redhill W, Surrey
 Kumar, Dilip (Lab) Billing, W. Northants
 Kumar, Sanjeev (In) Charlemont, Sandwell
 Kumar, Sian R. (Grn) Spring Vale, Wolverhampton
 Kunaka, Brightmore (Con) Crookes, Sheffield
 Kundi, Kami (LD) Wingrove, Newcastle
 Kunkler, Jerry (Con) Pewsey, Wilts
 Kura, Ravi (Con) Nascot, Watford
 Kuriakose, Jojimon (Con) Filwood, Bristol
 Kurilecz, Charlotte M. (LD) St Luke's, Southend
 Kurilecz, Katie (LD) West Leigh, Southend
 Kurn, Michael (Con) Bishop's Waltham, Winchester
 Kus, Brian (Ref) Richmond, Sheffield
 Kusneraitis, Mike (Ind) Egham, Surrey
 Kusners, Simon N. (Grn) Wombwell, Barnsley
 Kwiatkowski, Karl M.K. (Grn) Cropredy, Cherwell
 Kwiatkowski, Karl M.K. (Grn) Bicester N, Oxon
 Kwong, Blake (LD) Englefield Green, Surrey
 Kyeswa, Johnson (Con) Temple Cowley, Oxford
 Kyeswa, Johnson (Con) Cowley, Oxon
 Kyle, Daniel (Grn) Clayton, Manchester
 Kyrke-Smith, Laura E. (Lab) Little Chalfont, Bucks
 Kyrle, Rupert G.M. (LD) Botley, Hants

L

La Borde, Karen M. (Grn) Threemilestone, Cornwall
 La Broy, Peter J. (LD) Bude, Cornwall
 Lachlan-Cope, Thomas A. (Grn) Waterbeach, Cambs
 Ladd, Michael (Con) Kessingland, Suffolk
 Lagan, Kevin M.H. (Ind) Maldon, Essex
 Lagden, Tom (Grn) Staines, Surrey
 Lai, Andy K.H. (Con) St Barnabas, Winchester
 Laidlaw, Wendy A. (HantsInd) Liphook, Hants
 Laidler, Daniel (Grn) Stafford N, Staffs
 Laidley, Serena (WEP) Smethwick, Sandwell
 Laing, Audrey E. (Lab) Peterlee E, Durham
 Laing, Charles (Con) Hitchin Walsworth, N.Herts
 Laing, Isobel A. (Lab) All Saints, Cheltenham
 Laing, Isobel A. (Lab) All Saints, Gloucs
 Laird, Susan (Heritage) Holme Valley N, Kirklees
 Lake, James A. (Con) Hatfield E, Welwyn Hatfield
 Lake, Rachael I. (Con) Walton, Surrey

Lakes, Liam (Grn) Waltham Abbey Honey Lane,
 Epping Forest
 Lakes, Liam (Grn) Waltham Abbey, Essex
 Lakin, Warren G. (Grn) Blackbourn, Suffolk
 Lall, Manjit S. (LD) Bristnall, Sandwell
 Lamb, Alan J. (Con) Wetherby, Leeds
 Lamb, Jo (Con) Woodstock, W.Oxon
 Lamb, John L. (Con) West Leigh, Southend
 Lamb, Matthew (Lab) Claines, Worcs
 Lamb, Stefan (Lab) Ashfields, Notts
 Lambell, Peter J. (LD) Redhill E, Surrey
 Lambert, Carolyn S. (LD) Seaford S, E Sus
 Lambert, Colin W. (Ind) West Heywood, Rochdale
 Lambert, Jake E. (Lab) Old Town, E Sus
 Lambert, Mark (LD) Aughton, Rotherham
 Lambert, Mark (Lab) Woodstock, W.Oxon
 Lambert, Mark (Lab) Woodstock, Oxon
 Lambert, Mike (Ind) Ryde W, Isle Of Wight
 Lambert, Owen (LD) Preston N, Lancs
 Lambert, Stephen M. (Lab) Kenton, Newcastle
 Lambert, Steven M. (LD) Aylesbury W, Bucks
 Lambert, Wendy E. (Lab) Ratton, E Sus
 Lambert, Wilfred C. (Lab) Kings Lynn N and C,
 Norfolk
 Lambie, Anna-Louise (Grn) Westoe, South Tyneside
 Lambourne, Richard (Res) Lodge, Rochford
 Lamdin, Ruth M. (Grn) Marlborough E, Wilts
 Laming, Eleanor C. (Grn) Thorpe St Andrew, Norfolk
 Lancaster, David A. (Lab) Barton, Salford
 Lancaster, Jo (Con) Radcliffe N, Bury
 Lancaster, Luke (Con) Saddleworth N, Oldham
 Lancaster, Peter G. (LD) Pitsea SE, Basildon
 Lancaster, Rachel E. (Lab) Holbrook, Coventry
 Lanchbury, Shelley M. (Lab) Higher Blackley,
 Manchester
 Lanchester, Richard A. (Grn) Hayling W, Havant
 Land, Charlotte L. (Grn) Petersham, Derbys
 Land, Dan (Con) Tendring Rural E, Essex
 Land, Hannah M. (LD) Stapleford, Notts
 Land, Kane T. (LD) Brierfield W, Pendle
 Land, Susan L. (LD) Earby, Pendle
 Landell Mills, Tom (LD) Summertown, Oxford
 Lander, David J. (Lab) Wendover, Bucks
 Lane, Andrew H. (LD) East Grinstead Meridian,
 W Sus
 Lane, Glyn (Ind) Chulmleigh, Devon
 Lane, Jamie W. (Con) Boothville, W. Northants
 Lane, Kumari (Grn) Merstham, Surrey
 Lane, Patti (Lab) Pelsall, Walsall
 Lang, Jim (Lab) Seaton, Northumberland
 Lang, Peter A. (Grn) Oulton, Suffolk
 Lang, Robert S. (Lab) Winslow, Bucks
 Langer, Max H. (LD) Silverstone, W. Northants
 Langfere, Eli (Grn) Cherry Hinton, Cambridge
 Langham, Jez (LD) Long Ditton, Elmbridge
 Langley, Auburn (Grn) Doxford, Sunderland
 Langley, Fred (Ind) Shildon, Durham
 Langley, Gerry (Con) Dene, Newcastle
 Langley, Julia D. (Con) The Wooburns, Bucks
 Langlois, Samuel (Grn) Bulmershe, Wokingham
 Langridge, Alexandra J. (Grn) East Grinstead
 Meridian, W Sus
 Langridge, Richard A. (Ref) Witney N& E, Oxon
 Langrock-Bircher, Eva-Maria C. (Grn) Westgate,
 Gloucester
 Lankester, George (Lab) Dersingham, Norfolk
 Lanxon, Andrea H. (Lab) St Austell Poltair, Cornwall
 Lanzer, Bob (Con) Maidenbower, W Sus
 Lappin, Paulette (Lab) Ford, Sefton
 Larder, Dean (LD) Smallbridge, Rochdale
 Large, Eddie (Grn) Warminster E, Wilts
 Large, Thomas G. (Grn) Halewood N, Knowsley
 Lark, Stephen (Con) Whitehouse, Ipswich
 Larke, Charmian D. (Grn) Feock, Cornwall

Larkin, Chris (Grn) Pewsey Vale E, Wilts
 Larkin, John R. (WP) Skelmersdale C, Lancs
 Larkins, Mike (Lab) Haldens, Welwyn Hatfield
 Larkins, Mike (Lab) Haldens, Herts
 Larratt, Phil (Con) Nene Valley, W. Northants
 Larsen, Sam (Grn) Hitchin Walsworth, N.Herts
 Larsen, Sam (Grn) Hitchin S, Herts
 Larsson, Jeremy C. (Con) Esher, Elmbridge
 Lasham, Helen C. (Free) Calder, Calderdale
 Latham, Peter K. (Con) Fareham Town, Hants
 Latham, Philip R. (LD) Corbridge, Northumberland
 Lathangue-Clayton, Kieren (Con) Upper Gipping,
 Suffolk
 Latif, Mohammad K. (Lab) Marsden, Pendle
 Latif, Mohammed A. (Lab) Cowley, Oxford
 Latimer, Oliver E. (LD) Coxhoe, Durham
 Latter, Tom (Lab) Horley E, Reigate & Banstead
 Lauderdale, John (Ind) Burn Valley, Hartlepool
 Laughton, Daniel S.J. (Con) St Teath, Cornwall
 Laughton, Robert B. (Con) Muskhams, Notts
 Laurensen, Neil J. (Grn) St Stephen, Worcester
 Laursen, Julia A. (Grn) Central Rural, Isle Of Wight
 Lavelle, Anthony P. (Lab) Croxeth, Liverpool
 Laverick, Helen (LD) Castle, Newcastle
 Lavery, Oliver (Grn) Lyneham, Wilts
 Laviolette, Alain J. (Lab) Buckhurst Hill E, Epping
 Forest
 Law, Alan (Lab) Firth Park, Sheffield
 Law, Janet (Lab) Maltby E, Rotherham
 Law, Jocelyn E. (Lab) Mile End, Essex
 Law, Jocelyn E. (Lab) Highwoods, Colchester
 Law, Tony (Grn) New Milton N, Hants
 Lawal, King B.O.A. (Con) Brickhill, N. Northants
 Lawes, Mary E. (Found) Folkestone E, Kent
 Lawler, Jim (Lab) Tring, Herts
 Lawler, Tom (LD) Sixfields, W. Northants
 Lawless, Stevie (Grn) Desborough, N. Northants
 Lawley, Keith E. (Con) St Paul's, Sandwell
 Lawlor, Zach (LD) Penzance E, Cornwall
 Lawman, Graham M. (Con) Hatton Park,
 N. Northants
 Lawman, Lora (Con) Earls Barton, N. Northants
 Lawmon, Jack L. (Ind) Wheatley, Rochford
 Lawramce, Karen M. (LD) Claines, Worcester
 Lawrence, Ashley S. (Grn) Kings Langley, Herts
 Lawrence, Chris (Grn) South Oxhey, Three Rivers
 Lawrence, Chris (Grn) South Oxhey, Herts
 Lawrence, Christopher (MK) Pool, Cornwall
 Lawrence, Edward (Lab) Martlesham, Suffolk
 Lawrence, Glenn C. (LD) Hoyland Milton, Barnsley
 Lawrence, Graham E. (Con) Old Stevenage, Herts
 Lawrence, John F. (Con) Hoe Valley, Woking
 Lawrence, Mark (LD) Salcombe, Devon
 Lawrence, Peter (LD) Preston Rural E, Preston
 Lawrence, Peter (LD) Thornton, Lancs
 Lawrence, Reuben (WP) Wednesbury S, Sandwell
 Lawrence, Scott R. (LD) Brookvale, Basingstoke
 Lawrence, Stephen R. (Grn) Arbury, Cambridge
 Lawrence, Stephen R. (Grn) Arbury, Cambs
 Lawrence, Stuart A. (LD) Ottershaw, Runnymede
 Lawrence, Tess (Grn) Idle and Thackley, Bradford
 Lawrence, Toby J.P. (Con) Rokeby, Rugby
 Lawrie, Richard (Con) Deerness, Durham
 Lawrynowicz, Anita (Free) Tylers Grn, Bucks
 Laws, Darius G. (Con) Rural N, Colchester
 Laws, Len (UKIP) Hythe W, Kent
 Laws, Sean R. (Lab) Washington E, Sunderland
 Lawson, Calvin K.J. (Lab) Low Fell, Gateshead
 Lawson, Elisa J. (Grn) Morpeth Kirkhill,
 Northumberland
 Lawson, Gary A. (Grn) Reddish S, Stockport
 Lawson, Ian S. (Con) Biddulph N, Staffs
 Lawson, Matt (Grn) Greetland, Calderdale
 Lawson, Rebecca (Grn) Norris Green, Liverpool

Lawson, Stuart (Con) Kesgrave, Suffolk
Lay, Jacqui (Con) Purton, Wilts
Lay, Sandy E.C. (LD) Otley, Leeds
Laybourne, Yolanda F.E. (Ind) Bexhill S, E Sus
Laycock, Daniel E. (Grn) St Neots Priory Park ,
Cambs
Layfield, Alistair (Con) Willington, Durham
Layfield, Robin (Lab) Cirencester Park, Gloucs
Layfield, Robin M.H. (Lab) Rodborough, Stroud
Layland, Betty L. (Lab) Hedge End S, Eastleigh
Layton, Andrea (CCI) Cannock Villages, Staffs
Layton, Simon M.B. (Grn) Royston, Barnsley
Lazarus, Gavin H. (Grn) Trowbridge Park, Wilts
Le Gry, Charlotte R. (Lab) Coalville S, Leics
Le Marinel, Michelle (Lab) Buckshaw, Chorley
Lea, Christian J. (Con) Bridgnorth E, Shropshire
Lea, Jeane (Con) Waltham Abbey N E, Epping Forest
Lea, Jonathan M. (DemNet) Haywards Heath Town,
W Sus
Lea, Robert C. (LD) Bayston Hill, Shropshire
Leach, Linda (Grn) Bilston N, Wolverhampton
Leadbetter, Andrew R. (Con) Topsham, Exeter
Leadbetter, Andrew R. (Con) Wearside, Devon
Leadbetter, Paul (Con) Coppull, Chorley
Leahy, Clare (Lab) Oxhey Hall, Three Rivers
Leaman, Timothy J. (LD) Stoke Bishop, Bristol
Learmouth, Reece J. (Grn) Eastwood Park, Southend
Learney, Kelsie (LD) St Barnabas, Winchester
Leather, Carolyn J. (Grn) Marple N, Stockport
Leatherdale, Martin (Con) Lexden, Colchester
Leathers, Mandy L. (Grn) Haverhill Cangle, Suffolk
Leaver, Caroline F. (LD) Barnstaple S, Devon
Leavey, Kate (Lab) Ashford C, Kent
Lea-Wood, Susan A. (Lab) Beechwood, Halton
Leck, Rosie (Lab) Mersey, Halton
Ledbury, Matthew (Grn) Temple Cowley, Oxford
Lederberger, Avrohom S. (Con) Pendleton, Salford
Lee, Alex (Lab) Winklebury, Basingstoke
Lee, Anne M.B. (Lab) Windmill, N. Northants
Lee, Anthony P. (Con) St George C, Bristol
Lee, Daniel J.R. (LD) Queen Edith's, Cambridge
Lee, David J. (LD) Whyteleafe, Tandridge
Lee, Deborah Elizabeth (Grn) Pelsall, Walsall
Lee, Ed (Con) Pelsall, Walsall
Lee, Elliott (Grn) StThomas, Portsmouth
Lee, Gavin S. (FTP) Boston W, Lincs
Lee, Jane (Ind) Keighley W, Bradford
Lee, Johno (Con) Balderton, Notts
Lee, Karen (Lab) Cullercoats, North Tyneside
Lee, Karen E. (Lab) Ermine, Lincs
Lee, Kevin T. (LD) Chertsey Riverside, Runnymede
Lee, Mandie (LD) Tern, Shropshire
Lee, Matthew J.B. (Lab) The Lavingtons, Wilts
Lee, Melanie A.M. (Con) Blackbrook, St Helens
Lee, Mick (Ref) Southey, Sheffield
Lee, Paula L. (LD) Tylers Grn, Bucks
Lee, Pippa (Grn) Petersfield Butser, Hants
Lee, Rhondda L. (Free) Quedgeley, Gloucs
Lee, Ryan D. (Lab) St Neots E , Cambs
Lee, Scott (Ind) Cramlington E, Northumberland
Lee, Shelagh C. (Con) Chandler's Ford, Eastleigh
Lee, Shelagh C. (Con) Eastleigh S, Hants
Lee, Tim (Grn) Baldock Town, N.Herts
Lee, Tim (Grn) Baldock, Herts
Lee, Tom (Con) St Mary's, Leics
Lee, Vivienne J. (Free) Henley-on-Thames, Oxon
Leech, Karl T. (Ref) Old Warley, Sandwell
Leech, Nicholas J. (Con) Roebuck, Stevenage
Leech, Tony (Ind) Okehampton Rural, Devon
Leedham, John R. (HIU) De Bruce, Hartlepool
Leek, Diane W. (LD) Shiregreen, Sheffield
Leeks, David A. (Con) Tadley, Basingstoke
Leeming, Graham F. (Ref) Oakwood, Derby
Leeming, Pete (UKIP) Seaford N, E Sus
Lees, Brent (Lab) Wokingham Without, Wokingham
Lees, Jan (Con) Hucknall S, Notts
Lees, Roy (Lab) Chorley SW, Chorley
Lees, Terry (Lab) Cleveleys E, Lancs
Lees, Vicki (Grn) Central, Redditch
Lees, Vicki (Grn) Arrow Valley E, Worcs
Leewis, Katharine A. (Grn) Helston N, Cornwall
Leffman, Liz (LD) Charlbury, W.Oxon
Leffman, Liz (LD) Charlbury, Oxon
Legg, Adam T. (Lab) Timperley, Trafford
Legg, Daniel (Ind) Penhill, Swindon
Legg, Jean T. (Lab) Broxbourne, Broxbourne
Legg, Jean T. (Lab) Hoddesdon S, Herts
Leggett, Catherine S.L. (Grn) Park, Cheltenham
Leggett, Morgan J. (LD) Tibshelf, Derbys
Lehmann, Rich (Grn) Swale E, Kent
Lehodey, Adam (Con) Redhill E, Surrey
Leicester, Jane F. (Grn) Hale Central, Trafford
Leicester, Stephen E. (Grn) Sale Moor, Trafford
Leigh, Jadwiga T. (Grn) Timperley, Trafford
Leigh, Julia F. (Con) Lymm N, Warrington
Leigh, Maxi (Lab) Mansfield S, Notts
Leigh-Pemberton, David G.B. (Con) Faringdon, Oxon
Leighton, John (LD) E Chesterton, Cambridge
Leitner, Ari (Con) Kersal, Salford
Lelliott, Denise (Lab) Hooper, Rotherham
Leman, Jason (Grn) Eccleshall, Sheffield
Lempert, Antony D. (Grn) Ludlow S, Shropshire
Lench, David J.M. (Lab) Hockley and Ashington,
Rochford
Leng, Brian (RDP) Greasbrough, Rotherham
Lenham, Kirsty (Lab) Edlington, Doncaster
Lenihan, Craig J. (Ind) Penketh, Warrington
Lenihan, Paul (TUSC) Old Harlow, Harlow
Lenihan, Paul (TUSC) Harlow SE, Essex
Lennie, Jane (Lab) Shepshed, Leics
Lennon, Jill (Con) Eastbrook, Adur
Lennox, John A. (LD) St Peter's, Sunderland
Lennox-Boyd, Sheila M.M. (Con) Saltash Tamar,
Cornwall
Lenon, Penelope A. (Con) Summertown, Oxford
Lenon, Penelope A. (Con) St Margaret's, Oxon
Lenz, Andrew C. (Lab) Brewood, Staffs
Leonard, Andrew (Ind) Louth N, Lincs
Leonard, Dave (LD) Fareham Titchfield, Hants
Leonard, Paul A. (Grn) Washington W, Sunderland
Leonard, Rory (Lab) Stepping Hill, Stockport
Leonard, Yvonne E. (LD) Selden, Worthing
Leonard, Yvonne E. (LD) Worthing E, W Sus
Lepori, Simon E. (LD) Hale Barns, Trafford
Leppard, James (Con) Harlow Common, Harlow
Leppert, Julian P. (ForBrit) Waltham Abbey, Essex
Leppington, Richard N. (Ind) Blakeney, Gloucs
Lerche-Lerchenborg, Fred (LD) Petworth, W Sus
Leroy, Gabriel (Lab) St Luke's, Southend
Lerse, Iris A. (LD) Thrapston, N. Northants
Lessey, Caz (Lab) Valley, Tandridge
Lessey, Caz (Grn) Caterham Valley, Surrey
Lester, Christopher M. (Con) Chalford, Stroud
Letch, Frank (LD) Crediton Rural, Devon
Lethbridge, John (Lab) Woodhouse Cl, Durham
Le-Var, Ray (Con) Corsham Ladbroke, Wilts
Levell, Richard J.K. (Con) Raunds, N. Northants
Lever, Joe (Grn) Carisbrooke, Isle Of Wight
Lever, Olivia (Con) Speke-Garston, Liverpool
Lever, Sean R.J. (Ref) Higham Ferrers, N. Northants
Leverett, Alan W. (HAI) Sumners, Harlow
Leverett, Alan W. (HAP) Harlow W, Essex
Leverton, Nick (Con) Carterton S& W, Oxon
Levett, David C. (Con) Letchworth S E, N.Herts
Levitt-Smillie, Ian (Con) Kingstone, Barnsley
Levy, Alice M. (Con) Isabella, Northumberland
Levy, Dan (LD) Eynsham, Oxon
Levy, Julyan M. (Grn) Alphington, Exeter
Levy, Julyan M. (Grn) Alphington, Devon
Levy, Maureen (Con) Cramlington E,
Northumberland
Levy, Philip (Grn) Swanley, Kent
Lewanski, Victor H. (Con) Reigate, Surrey
Lewenz, Peter R. (LD) Appleton, Warrington
Lewin, Andrew R. (Liber) Ashford Rural W, Kent
Lewing, Karen E. (Grn) Arboretum, Worcester
Lewins, Diana J. (LD) Allington, Maidstone
Lewis, Alan F. (Lab) Bulkington, Nuneaton
Lewis, Alan F. (Lab) Bulkington, Warks
Lewis, Alisha C.M. (LD) St Paul's, Cheltenham
Lewis, Alun (Lab) Hapton, Burnley
Lewis, Andrew S. (Con) Quedgeley Severn Vale,
Gloucester
Lewis, Barry (Con) Wingerworth, Derbys
Lewis, Barry H. (Lab) Margate, Kent
Lewis, Brian R. (Grn) Southway, Plymouth
Lewis, Bryan H. (Grn) Park, Wolverhampton
Lewis, Carl S. (LD) Greasley, Notts
Lewis, Christopher J.T. (Lab) Melbourn, Cambs
Lewis, David (Con) Radcliffe W, Bury
Lewis, David A. (Grn) Shenley Brook End, Milton
Keynes
Lewis, David J. (Con) Cobham, Surrey
Lewis, David J. (Con) Camberley W, Surrey
Lewis, Erica R.E. (Lab) Lancaster SE, Lancs
Lewis, Ian (Grn) Wallasey, Wirral
Lewis, Jake C. (Lab) Long Ditton, Elmbridge
Lewis, James (Lab) Kippax, Leeds
Lewis, Jennifer (Lab) Hawkwell W, Rochford
Lewis, John O. (Lab) Rea Valley, Shropshire
Lewis, Jordan A. (Con) Church, Bury
Lewis, Julian T. (Lab) Hilsea, Portsmouth
Lewis, Kate (Lab) Halliwell, Bolton
Lewis, Kate (Lab) Little Hulton, Salford
Lewis, Kerry (Con) Wordsley, Dudley
Lewis, Kyle J. (Con) Devonport, Plymouth
Lewis, Liz (LD) Minety, Wilts
Lewis, Louisa L. (Ind) Melksham E, Wilts
Lewis, Nate (CovCit) Cheylesmore, Coventry
Lewis, Norman (LD) Moss Side, Manchester
Lewis, Penny (LD) Budleigh Salterton Coastal, Devon
Lewis, Peter C.S. (LD) Coxheath, Maidstone
Lewis, Ray A. (Con) Woughton, Milton Keynes
Lewis, Ruth I. (FreeAll) Golcar, Kirklees
Lewis, Scott A. (Con) Woodham, Runnymede
Lewis, Scott A. (Con) Woodham, Surrey
Lewis, Stephen T. (LD) East, Bury
Lewis, Susan (LD) Walkden S, Salford
Lewis, Zoe (Lab) St Paul, Winchester
Lewis-Grey, Alexander E. (Con) St James', Tunbridge
Wells
Lewthwaite, James G. (BDem) Wyke, Bradford
Ley, Nathan B. (LD) Abingdon N, Oxon
Leyland, Kathleen (Grn) Newsham, Northumberland
Leyland, Steve (Grn) Holywell, Northumberland
Leyland, Val (Lab) Greasley, Notts
Liddell, Karon (NEP) Peterlee W, Durham
Liddiard, Tom (Con) Pevensey, E Sus
Liddle, Luke T.B. (Con) Stannington, Sheffield
Liddle, Sam (Con) Wensleydale, Northumberland
Liddle, Sylvia (Lab) Roe Lee, Blackburn
Liddy, Cyril P. (Lab) Wivenhoe, Colchester
Lidstone, Peter A. (LD) St John's, Tunbridge Wells
Liesens, Hilde M.J. (Grn) Perton, Staffs
Liggett, Heather K. (Con) Boythorpe, Derbys
Light, Derek E. (Grn) Chalfont St Peter, Bucks
Light, Lydia (Grn) Wadebridge W, Cornwall
Light, Paul A. (LD) Lowestoft S, Suffolk
Lightowers, Sara V. (Grn) Coleridge, Cambridge
Lights, Zion (Lab) Pennsylvania, Exeter
Lihou, Peter G.C. (Grn) Launceston S, Cornwall
Lill, Stuart A. (FBM) Newington, Hukk

Lilleker, Richard M. (LD) Basing, Basingstoke
Lilley, Michael Ryde Appley, Isle Of Wight
Lilley, Michael E.C. (Lab) Old Heath, Colchester
Lilley, Mike (Lab) Stanway, Essex
Lillico, Tony (LD) London Colney, St Albans
Lilly, David W. (Con) Chirton, North Tyneside
Lilly, Joan E. (Lab) St Michaels, Knowsley
Lillywhite, David J. (Grn) Hemel Hempstead SE, Herts
Lim, Barry (Grn) Abbey, Sandwell
Limbrick, Cathy (Grn) Purton, Wilts
Limmer, Shelagh (Lab) Briercliffe, Burnley
Limond, Jack (Con) Clun, Shropshire
Lin, Siqi (Con) Piccadilly, Manchester
Lind, Paul J. (LD) Sinfin, Derby
Linden, Richard C.D. (Con) Wheatley, Rochford
Linden, Sophia (Lab) Pendlebury, Salford
Lindley, Ian P. (Lab) Longhorsley, Northumberland
Lindop, Mark R. (Grn) Dartford Rural, Kent
Lindop, Tracey J. (Lab) Stone Urban, Staffs
Lindridge, Jim (Ind) Fens, Hartlepool
Lindsay, Robert J. (Grn) Cosford, Suffolk
Lindsay-Gale, Elizabeth L. (Con) Berinsfield, Oxon
Line, Aston A. (Lab) Westborough, Southend
Linehan, Daniel R. (LD) Eastgate, Suffolk
Linehan, Paul (Con) Bramber Castle, W Sus
Liner, Martin C. (Con) Brislington W, Bristol
Liner, Vicki K. (Con) Brislington W, Bristol
Lines, Chris (Ind) Sedgfield, Durham
Lines, Ian (UKIP) St Peter's, Sunderland
Linfield, Ida A. (LD) Canterbury City S, Kent
Ling, Melanie (Grn) Selden, Worthing
Linger, Brenda J. (Con) Hayling W, Havant
Linghorn-Baker, Angela M.L. (Con) Shrub End, Colchester
Linghorn-Baker, David E.W. (Con) Mile End, Essex
Lingley, Mal (Ind) Poplars, Warrington
Linney, Ian T. (UKIP) New Milton N, Hants
Linsey, James T.M. (Lab) Claines, Worcester
Linsley, Howard J. (Lab) Petersfield Hangers, Hants
Linton, Carol L. (LD) Farnham Cmn, Bucks
Lion, Alan B. (Con) Grange Hill, Epping Forest
Lionti, Carlo (Con) Barrowford, Pendle
Liprot, Paul A. (Con) Walton C, Elmbridge
Lishman, Margaret A. (LD) Briercliffe, Burnley
Lishman, Pippa (LD) Cliviger, Burnley
Lishman, Pippa (LD) Burnley Rural, Lancs
Lishman, Sarah C. (Lab) Chichester N, W Sus
Lismore, Stephen B. (Lab) Walton, Derbys
Lissimore, Sue (Con) Drury, Essex
Lissmore, Sue (Con) Prettygate, Colchester
Lister, Alex (LD) Canterbury City N, Kent
Lister, Daniel M. (Con) Long Buckby, W. Northants
Lister, Sue (Lab) Finningley, Doncaster
Litchfield, Stephen F.J. (Grn) Priory Vale, Swindon
Litt, Tim (Lab) Melton E, Leics
Little, Bernard J. (Grn) Walkley, Sheffield
Little, Bill (UKIP) Washington W, Sunderland
Little, Michelle (Grn) Upton, Slough
Little, Stephen E. (Lab) Hale Central, Trafford
Little, Sue (Ind) Seaton, Hartlepool
Little, Sue (Con) Orsett, Thurrock
Littlechild, Brian (Grn) Stock, Essex
Littlechild, John D. (LD) Littletons, Worcs
Littler, Matthew T. (Con) Hareholme, Rossendale
Littleton, Charles G.D. (LD) Pin Green, Stevenage
Littlewood, Jon (Grn) St Albans S, Herts
Liu, Sophie (Lab) Hexthorpe, Doncaster
Liver, Maddies (LD) Harpenden S, St Albans
Liver, Pip (LD) Harpenden E, St Albans
Liversidge, Alan (Lab) Shotton, Durham
Livesey, Alison A. (Lab) Coton, Rugby
Livsey, Jessica M. (Grn) Eastgate, Suffolk
Lloyd Jones, Martha (Lab) Norton S, Halton
Lloyd Jones, Peter (Lab) Norton N, Halton
Lloyd, Alan (Lab) Harefield, Southampton
Lloyd, Bob (LD) St Helen's, Hastings
Lloyd, Bob (LD) St Helens, E Sus
Lloyd, Chris (LD) Durrants, Three Rivers
Lloyd, Chris (LD) Croxley, Herts
Lloyd, Christopher T. (Lab) Shanklin S, Isle Of Wight
Lloyd, Colin C. (Lab) Tilgate, W Sus
Lloyd, Dianne E. (Con) Stakes, Havant
Lloyd, Garry P. (Lab) Lowton E, Wigan
Lloyd, Gary N. (Grn) Stony Stratford, Milton Keynes
Lloyd, Ian K. (Lab) Camp Hill, Nuneaton
Lloyd, Ian K. (Lab) Bedworth W, Warks
Lloyd, Judith A. (Lab) Longford, Trafford
Lloyd, Richard G. (LD) Aylesbury SE, Bucks
Lloyd, Richard I. (Lab) Kingswinford N, Dudley
Lloyd, Stephen P. (Grn) Stockwood, Bristol
Lloyd-Fitzgerald, Claire E. (Lab) Orford, Warrington
Lloyd-Johnson, Gareth D.L. (LD) St Mary's, Bury
Lloyd-Johnson, Sandra L. (LD) Tottington, Bury
Lloyd-Williams, Anne M. (LD) Lye Valley, Oxford
Lloyd-Williams, Simon H.P. (Con) Chichester S, W Sus
Loader, Brian C. (TUSC) South Normanton, Derbys
Loader, Joss (Ind) Marine, Adur
Loader, Peter (Grn) Chorleywood N, Three Rivers
Lobanov, Tim (Lab) Staines S, Surrey
Lobley, Neil A. (Free) Park, N.E. Lincs
Lobley, Paul E. (Lab) Ripley W, Derbys
Lock, Cara (Con) Parkhurst, Isle Of Wight
Lock, Jason (Con) Mash Barn, Adur
Locke, Michael J. (LD) Totland, Isle Of Wight
Locke, Rachel E. (Ind) Castle, Newcastle
Locke, Simon D. (Con) Elmbridge, Gloucester
Lockett, Simon R. (LD) Sprowston, Norfolk
Lockett, Stephen J. (Lab) Royston E, Herts
Lockington, Inga E. (LD) St Margaret's, Suffolk
Lockington, Timothy J. (LD) Rushmere, Suffolk
Lockwood, Donna (Con) Vivary Bridge, Pendle
Lockwood, John (Con) Nailsworth, Stroud
Lockwood, Liz (Ind) Lingfield, Surrey
Lockyer, Becky (LD) Bishopston, Bristol
Lodge, Bryan G. (Lab) Birley, Sheffield
Loewenthal, Sara A. (Lab) St Leonard's Forest, W Sus
Loft, Jan (LD) North Carr, Hukk
Lofts, Phil (Lab) Old Town, Barnsley
Loftus, Chris (Lab) Beechwood, Halton
Loftus, Gerald P. (LD) Buckingham E, Bucks
Loftus, Kath (Lab) Halton Lea, Halton
Loftus, Sean (Ind) Illingworth, Calderdale
Logan, Geoffrey M. (Lab) Norton N, Halton
Logan, Rob (Lab) Brislington W, Bristol
Lomas, James R. (Grn) Marshalswick N, St Albans
Lomas, Nicola S. (LD) Cubbington, Warks
Lomasney, David (Grn) Ise, N. Northants
Lomax, Chris (Lab) Lostock Hall, Lancs
Lomax, David W. (LD) Whaley Bridge, Derbys
Lomax-Hargreaves, Jayson M.A. (LD) Leigh W, Wigan
Long, Allison E. (Con) Stroud Slade, Stroud
Long, Amy J. (Grn) Kingham, W. Oxon
Long, Andrew J. (MK) Callington, Cornwall
Long, Brian W.C. (Con) Fincham, Norfolk
Long, Julia (Lab) Kirkby N, Notts
Long, Nigel (Lab) Bletchley W, Milton Keynes
Long, Richard J. (LD) Elmdon, Solihull
Long, Richard L.H. (Con) Tonbridge, Kent
Long, Stefan W.T. (Lab) St Margaret's, Ipswich
Long, Stefan W.T. (Lab) St Margaret's, Suffolk
Long, Stephen J. (LD) Batley W, Kirklees
Longbottom, Rebecca (Lab) Spalding Elloe, Lincs
Longdon, William J. (Ind) Stapleford, Notts
Longfoot-Finch, Guy (Lab) Corby Rural, N. Northants
Longhorn, Darren J. (Yorks) Shipley, Bradford
Longley, Dawn (Grn) Bentley, Doncaster
Longley, Malcolm R. (Con) Braunston, W. Northants
Longman, Peter G. (Ind) Lichfield Rural N, Staffs
Longstaff, Richard J. (Grn) Leigh, Southend
Longton, Roger N. (Con) Lymm N, Warrington
Lonsdale, Emily C. (LD) Littlelover, Derby
Lonsdale-O'Brien (Grn) Langney, E Sus
Looker, Gareth T. (Lab) Redruth S, Cornwall
Looker, Neil A. (Lab) Greenfield, Rossendale
Loonat, Fazila (Lab) Batley E, Kirklees
Lord, Brian (LD) Hollinwood, Oldham
Lord, Claire (Con) Richmond, Sheffield
Lord, Clive R. (Grn) Bramley, Leeds
Lord, Dorothy E. (LD) Waterside, Pendle
Lord, Dorothy E. (LD) Pendle C, Lancs
Lord, Eunice I. (Grn) Cheslyn Hay, Staffs
Lord, Jacob A. (Lind) Waddington, Lincs
Lord, Kirsty (LD) Hassocks, W Sus
Lord, Pat (LD) St Mary's, Oldham
Lord, Tom (Con) Shaw, Oldham
Lorimer, Heather K. (Ind) Sleaford, Lincs
Loryman, Benjamin J.L. (Grn) Nettleham, Lincs
Losse, Anna R. (LD) Little Chalfont, Bucks
Lott, Frank (Lab) Riverside, North Tyneside
Loudon, Joe (Grn) Brinstall, Sandwell
Loughbrough Rudd, Tom (Con) Burntwood N, Staffs
Louis, Derrick J. (Con) Witham Southern, Essex
Lovatt, Roland (Lab) Dronfield E, Derbys
Love, Charles H.W. (Lab) Market Drayton E, Shropshire
Love, Helen (Grn) Windhill, Bradford
Love, Jacob F. (LD) West Bridgford W, Notts
Love, Jeff (Lab) Newcastle Rural, Staffs
Love, Karl (Ind) ECowes, Isle Of Wight
Love, Martin J. (Grn) Shipley, Bradford
Love, Nathaniel W. (Grn) West Leigh, Southend
Love, Rory C. (Con) Cheriton, Kent
Love, Ruth A. (Grn) Featherstone, Wakefield
Love, Sharon (BIG) Darton E, Barnsley
Love, Stuart (Ind) Matson, Gloucester
Love, Stuart (Ind) Longlevens, Gloucs
Love, Thomas M. (Grn) Kursaal, Southend
Lovecy, Jill (Lab) Rusholme, Manchester
Lovegrove, Bryan (Con) Belvoir, Leics
Lovegrove, Warwick G. (LD) Tadley N, Basingstoke
Lovelace-Collins (Grn) Chells, Herts
Lovelace-Collins, Naomi R. (Grn) Pin Green, Stevenage
Lovell, Christopher J. (LD) Ashton Upon Mersey, Trafford
Lovell, Robert D. (TUSC) Bishopstoke, Eastleigh
Lovell, Robert D. (TUSC) Bishopstoke, Hants
Lovelock, Jo (Lab) Norcot, Reading
Loveridge, Andrea V. (Con) Plympton Erle, Plymouth
Loving, Rick (Grn) Hillfields, Bristol
Low, Tony M. (Ind) Laindon Park, Basildon
Low, Tony M. (Ind) Basildon Laindon Park, Essex
Lowe, Adrian (Lab) Chorley N, Chorley
Lowe, Adrienne (Lab) St Nicolas, Adur
Lowe, Alan A. (Lab) Halton Lea, Halton
Lowe, Antony (Grn) Shirley E, Solihull
Lowe, Beth (Lab) Basing, Basingstoke
Lowe, Edward D. (Lab) Kidlington W, Cherwell
Lowe, Jim (Lab) Holsworthy Rural, Devon
Lowe, Joan M. (Lab) Grange, Halton
Lowe, Joshua A. (Con) Bowthorpe, Norwich
Lowe, Liz (Lab) Birchwood, Lincs
Lowe, Maxim (BCP) Wollaston, Dudley
Lowe, Paul E. (Con) Adlington, Chorley
Lowe, Paul J. (Con) Welham Grn, Welwyn Hatfield
Lowe, Rachel E. (Con) Benn, Rugby
Lowe, Rachel L. (Grn) Hetton, Sunderland
Lowe-Flelo, Mandy (LD) Penistone W, Barnsley
Loves, Ricky H.E. (Grn) Moor View, Plymouth

Lowin, David R. (Con) Minchinhampton, Stroud
 Lowndes, Linda M. (Lab) Ruskington, Lincs
 Lowson, Maureen B. (Lab) Walkergate, Newcastle
 Loxley, John (LD) Prettygate, Colchester
 Loxton, Huw G. (Ind) Spital, Tamworth
 Loynes, Brenda (Con) Rural W, Hartlepool
 Loynes, Dennis (Con) Victoria, Hartlepool
 Lubbock, Nigel C. (LD) Catton Grove, Norwich
 Lubbock, Nigel C. (LD) Catton Grove, Norfolk
 Lucas, Caroline M. (Con) Cotham, Bristol
 Lucas, Charles J.H. (Con) Clifton, Bristol
 Lucas, Oscar H.H. (Con) Ashley, Bristol
 Luccarini, Aaron J. (Ind) Haverhill Cangle, Suffolk
 Luchman, Dennis (Lab) Barming, Maidstone
 Lucioni, Karen T. (IIN) Ryde Monktonmead, Isle Of Wight
 Lockett, Marcus J.S. (LD) Standlake Aston, W.Oxon
 Luckman, Aled R. (Con) Alvechurch, Worcs
 Ludewig, Stefan A. (Grn) South Elmsall, Wakefield
 Ludford, Donna M. (Lab) Clayton, Manchester
 Luff, Hilary M. (Con) Church Stretton, Shropshire
 Luff, Mike (TUSC) Eastville, Bristol
 Luggar, David G. (Ind) Barnstaple S, Devon
 Lukaniuk, Victor C. (WSInd) Brandon, Suffolk
 Luke, Matthew J. (MK) Penwithick, Cornwall
 Luke, Maureen W. (Lab) Daventry E, W. Northants
 Lukey, Carol (Lab) Cliviger, Burnley
 Lumbard, James R. (Grn) Springfield, Essex
 Lumby, Hugh M.R. (Con) Meon Valley, Hants
 Lumby, Nigel P. (Con) Albrighton, Shropshire
 Lumley, Doug (Ref) Sinfin, Derby
 Lumley, June R. (Con) Rayleigh S, Essex
 Lumley, Simon R. (Ind) Melton E, Leics
 Lund, Gail (Con) Calder, Calderdale
 Lundgren, George P. (Lind) Washingborough, Lincs
 Lundgren, Peter C. (Lind) Potterhanworth, Lincs
 Lundie, Amos G. (Con) Hendreds, Oxon
 Lungley, David R. (Grn) Berkeley Vale, Stroud
 Lungley, Janet M. (Lab) Codsall, Staffs
 Lunn Bates, Laura (Lab) Cambridge, Sefton
 Lunn, Greg (Con) Duston E, W. Northants
 Lunn, Philip M. (Con) Crowborough S, E Sus
 Lunn, Robin C. (Lab) Redditch N, Worcs
 Lunnon, Rachel (Pink) Windmill Hill, Bristol
 Lupton, Cosmo P. (LD) Petersfield, Cambridge
 Luscombe, Kayleigh M.S. (Con) Exwick, Exeter
 Luscombe, TimLanner, Cornwall
 Lyden, Luke T. (LD) Dover Town, Kent
 Lyford, Julia M. (Lab) Alnwick, Northumberland
 Lygo, Mark R. (Lab) Churchill, Oxford
 Lygo, Mark R. (Lab) Marston, Oxon
 Lyle, Nick (Grn) Fareham S, Fareham
 Lyle, Nick (Grn) Fareham Town, Hants
 Lynan, Cordelia F. (SDP) Hunslet, Leeds
 Lynch, Aaron T. (Con) Poundstock, Cornwall
 Lynch, Andy (Con) Horley W, Surrey
 Lynch, Elliott L. (Con) Alveley, Shropshire
 Lynch, Katie M. (SGRA) Dartford E, Kent
 Lynch, Louie (Con) Claines, Worcester
 Lynch, Matthew J. (Lab) Chorley NW, Chorley
 Lynch, Milly (Lab) Bishop's Stortford Rural, Herts
 Lynch, Moira (LD) Castle Donnington, Leics
 Lynch, Paul M.J. (Lab) Haydock, St Helens
 Lynch, Sam (Lab) Northenden, Manchester
 Lynch, Yorick (LD) Forest, Leics
 Lynde, Jamie I. (Grn) Exwick, Exeter
 Lynde, Jamie I. (Grn) Exwick, Devon
 Lynn, Henry J.C. (Con) University, Norwich
 Lynn, Henry J.C. (Con) University, Norfolk
 Lynn, Jenny (Lab) Park, Calderdale
 Lyon, Martin E. (Ind) Fair Oak, Eastleigh
 Lyon, Martin E. (UKIP) Bishopstoke, Hants
 Lyon, Nick (Lab) Ridgeway E, Bucks
 Lyons, Chris (Lab) Saltfleet, Lincs

Lyons, Jon-Connor (Lab) Piccadilly, Manchester
 Lyons, Michael A. (Con) Davenport, Stockport
 Lyons, Mick (Lab) Ryde Monktonmead, Isle Of Wight
 Lyons, Nick (Con) Hagley, Cannock Chase
 Lyons, Sue (Lab) Haylands, Isle Of Wight
 Lyons, Theresa R. (Lab) N Downs, Maidstone
 Lysaght, Sandy (Lab) Yarmouth N & C, Norfolk
 Lythgoe-Cheetham, Rosie (Lab) St Mary's, Leics
 Lytton, Simon H. (LD) Bicester N, Cherwell
 Lytton, Simon H. (LD) Bicester N, Oxon
 Lytwyn, Jaroslaw W. (LD) Pilkington Park, Bury

M

Mabberley, Shanti (Ind) Wroughton, Swindon
 Mabbett, Ben (Con) Grove, Oxon
 Mabbott, Tony (Grn) Greasbrough, Rotherham
 Mabbutt, Scott K. (Grn) Duston W, W. Northants
 Mabe, Adrian N. (Grn) Amblecote, Dudley
 Maber, Philip G. (Grn) Petworth, W Sus
 MacAllister, Louise (IEDA) Sidmouth, Devon
 Macaulay, Yemi A. (LD) Market, Cambs
 MacBean, James E. (Con) Chiltern Ridges, Bucks
 MacCleary, James N. (LD) Newhaven, E Sus
 MacDermid, Kathryn F. (LD) Chippenham
 Hardenhuish, Wilts
 MacDonald, Andrew J.L. (LD) Boulsworth, Pendle
 Macdonald, Denise A. (Lab) Didcot W, Oxon
 MacDonald, Fergus (Ind) Burton, N. Northants
 MacDonald, Florence E. (LD) Pool, Cornwall
 MacDonald, Iain C. (LD) Camborne W, Cornwall
 MacDonald, Neil E. (Lab) St John's, Ipswich
 MacDonald, Paul I. (Ind) Warminster E, Wilts
 MacDonnell, Gary M. (LD) Shenfield, Brentwood
 MacEwan, Fin (Grn) Ploughley, Oxon
 Macey, Carl S. (Con) Skegness N, Lincs
 Macey, Robert J. (Con) Gobowen, Shropshire
 Macgregor, Andrew K. (LD) Kingsteignton, Devon
 Macguire, Hannah G. (Grn) Wardle, Rochdale
 Machipisa Zwengunde, Clarence (Lab) Langdon Hills, Basildon
 Maciejowska, Judy S.M. (Grn) Yelverton Rural, Devon
 Mack, Andy (Yorks) Wakefield N, Wakefield
 Mack, Heather (Grn) Lockleaze, Bristol
 Mack, Robbie (Grn) Barnstaple N, Devon
 Mack, Stephen M. (Con) Whitley Bay, N Tyneside
 Mackay, Tom (LD) Sevenoaks W, Kent
 Mackenzie, Alan (TUSC) Cirencester Beeches, Gloucs
 Mackenzie, Colin A. (LD) Budshead, Plymouth
 Mackenzie, Faye M. (Grn) Rustington, W Sus
 Mackenzie, Luke A. (Con) Basildon Pitsea, Essex
 Mackenzie-Charrington, Mark G.E. (Con) Stow-on-the-Wold, Gloucs
 Mackie, Ian J. (Con) Thorpe St Andrew, Norfolk
 Mackintosh, Janet (Grn) Wakefield E, Wakefield
 Mackonochie, Carol A. (Con) Capel, Tunbridge Wells
 Mackrory, Mike (LD) Springfield, Essex
 Maclaren, Andrew D. (Lab) Preston Rural E, Preston
 MacLennan, Emma S. (Lab) Tenterden, Kent
 Macleod, Andy (Res) Farnham C, Surrey
 MacMillan, Nick (LD) Bedwell, Stevenage
 Macmillen, Dmitri A. (Grn) Rickmansworth Town, Three Rivers
 Macmillen, Dmitri A. (Grn) Rickmansworth W, Herts
 MacNamara, Donald J. (LD) Douglas, Wigan
 Macnaughton, Audrey (Grn) Parklands, Newcastle
 MacPherson, Angela R.J. (Con) Grendon Underwood, Bucks
 Macpherson, Christine J. (LD) Farnworth, Bolton
 Macpherson, Duncan A. (LD) Great Lever, Bolton
 MacPherson, Iain H. (Con) Great Brickhill, Bucks

Macpherson, James D.A. (Lab) Hardwick, Suffolk
 Macpherson, Tim (Lab) Northern Rother, E Sus
 MacQueen, James C. (Con) Southville, Bristol
 MacQuire, Dave (Ref) East Grinstead S, W Sus
 MacRae, Richard D. (Ind) Stapleford, Notts
 Macrorie, Rod (Grn) Smethwick, Sandwell
 MacTavish, Ferial (Grn) Horsham E, W Sus
 Madden, Ash (Lab) Rye, E Sus
 Madden, Gary A. (Lab) Wallsend, North Tyneside
 Madden, John P. (Ind) Lichfield City N, Staffs
 Madden, Leo (LD) Nelson, Portsmouth
 Maddern, Jan (Ind) Hemel Hempstead SE, Herts
 Maddison, Clive (Ind) Tudhoe, Durham
 Maddison, Liz (Ind) Spennymoor, Durham
 Maddock, Su (Lab) Ashburton, Devon
 Madeley, Martyn P. (Grn) Central, Liverpool
 Madge, Geoff (LD) Hertford St Andrews, Herts
 Madgwick, George D. (Ind) Paulsgrove, Portsmouth
 Madole, Rebecca B. (Lab) Harpenden W, St Albans
 Madzikanda, Farie (TUSC) Wyken, Coventry
 Magee, Matt (Con) Bitterne, Southampton
 Mageean, Estelle M. (TUSC) Old Town, Barnsley
 Magesh, Abhiram (LD) Westcott, Mole Valley
 Maggs, George W.P. (Con) Lockleaze, Bristol
 Maggs, Steve (Lab) S & W Wigston, Leics
 Magher, Darryl J. (Ind) Great Barr, Sandwell
 Magill, Mike (Con) Bourne, W Sus
 Magowan, Laurie T. (Lab) Falmouth Arwenack, Cornwall
 Magson, Carolyn (Lab) Brislington W, Bristol
 Maguire, Catherine M. (Grn) Pedmore, Dudley
 Maguire, Les (Con) Oswestry W, Shropshire
 Maguire, Peter D. (Grn) Bicester E, Cherwell
 Maguire, Peter D. (Grn) Bicester Town, Oxon
 Maguire, Terry (Ind) Earlestown, St Helens
 Maguire, Tim (Lab) Irchester, N. Northants
 Mahaffey, Simon H. (Con) Bramley, Basingstoke
 Mahendran, Shanika C. (Lab) Danesborough, Milton Keynes
 Maher, Christine (Lab) Linacre, Sefton
 Maher, Neil (LD) Whoughton S, Bolton
 Mahmood, Asjad (Lab) Whitefield, Pendle
 Mahmood, Chaudhry A. (LD) Totteridge, Bucks
 Mahmood, Hassan (Con) Bradley, Pendle
 Mahmood, Sajid (Con) Church, Hyndburn
 Mahmood, Shaf (Con) East, Bury
 Mahmood, Shahed (Con) Accrington N, Lancs
 Mahmud, Abd-Assamad H. (Lab) Bramhall N, Stockport
 Mahon, Frank (Con) Grendon Underwood, Bucks
 Mahon, Michael (Grn) Kingswood, N. Northants
 Mahon, Niamh E. (Ind) Western Springs, Cannock Chase
 Mahoney, Jess (Grn) Chadderton C, Oldham
 Mahoney, Kevin J. (Con) West Ecclesfield, Sheffield
 Mahoney, Susan B. (Con) Birkenhead, Wirral
 Mahony, John (Con) Peverell, Plymouth
 Mahroof, Hashim A.A. (LD) City, Sheffield
 Mai, Sara (Grn) Belle Vue, Shropshire
 Maiden, Jess (Grn) Lemington, Newcastle
 Maier, Roger W. (Grn) Valley, North Tyneside
 Main, Chris (Lab) New Milton N, Hants
 Main, Emily A. (Grn) Sutton, Derbys
 Mainwaring-Evans, Tom (Lab) Truro Moresk, Cornwall
 Maisey, Wendy (Con) Culcheth, Warrington
 Maitland, Sandie (Lab) Duston E, W. Northants
 Maitland, Sue (Lab) Davyhulme W, Trafford
 Maitland-Jones, Howard (LD) Little Chalfont, Bucks
 Majid, Wade (Con) Quays, Salford
 Majkowski, Luke (Con) Queensbury, Bradford
 Major, Giles A.D. (LD) Cotgrave, Notts
 Major, Wayne S. (Con) Sandiacre, Derbys
 Makawi, Mohamed A.Y. (Grn) Cotham, Bristol

Makepeace, Joe (Ind) Ferryhill, Durham
 Makepeace-Browne, Wendy L. (CCH) Fleet C, Hart
 Makin, Allen J. (Ind) Bold, St Helens
 Makinson, Andrew K. (LD) Church, Liverpool
 Makinson, Caroline (Lab) Royston, Barnsley
 Makinson-Sanders, Jill (Ind) Louth S, Lincs
 Makrakis, Helen M. (Grn) Sholing, Southampton
 Malcolm, Davina R. (Grn) Knebworth, N.Herts
 Malcolm, Edward (Lab) Simonside, South Tyneside
 Malcolm, Kirsten N. (Lab) Redland, Bristol
 Malcomson, Claire P. (LD) Dorking Rural, Surrey
 Male, Corinne J.H. (Lab) Foggy Furze, Hartlepool
 Male, Steve (LD) Churchill, Adur
 Male, Steve (LD) Sompting, W Sus
 Malik, Abdul W. (Lab) Bingley Rural, Bradford
 Malik, Aqab M. (LD) Southborough, Tunbridge Wells
 Malik, Aqab M. (LD) Tunbridge Wells N, Kent
 Malik, Ash (Con) Toddbrook, Harlow
 Malik, Ijlal (Lab) Hemel Hempstead E, Herts
 Malik, Saamiya (Con) Elswick, Newcastle
 Malik, Saj (Ind) Temple Cowley, Oxford
 Malik, Sandra (Lab) Wexham Lea, Slough
 Malik, Sobia N. (Lab) Burnley CE, Lancs
 Malkin, Lorna J. (Lab) Pontefract N, Wakefield
 Mallard, Wayne J. (Lab) Malling N, Kent
 Mallender, George R. (Grn) West Bridgford N, Notts
 Mallett, Ernest (Res) West Molesey, Surrey
 Mallett, Luke C.R. (Lab) Bromsgrove W, Worcs
 Mallin, Sonya L. (Grn) Offington, Worthing
 Mallin, Sonya L. (Grn) Worthing W, W Sus
 Mallinder, Jeanette (Lab) Dinington, Rotherham
 Mallinson, Keith (Con) Dewsbury E, Kirklees
 Mallinson, Keith P. (Grn) Hexham C, Northumberland
 Mallinson, Lawrence C. (LD) Ifield, Crawley
 Mallinson, Lawrence C. (LD) Bewbush, W Sus
 Malloch, Bran (Grn) Egguckland, Plymouth
 Mallon, Cait (TUSC) Keele, Staffs
 Mallon, Kieron P. (Con) Banbury Calthorpe, Cherwell
 Mallon, Kieron P. (Con) Bloxham, Oxon
 Mallyon, Alan (LD) Stantonbury, Milton Keynes
 Malocco, Michael A. (TUSC) Shephall, Stevenage
 Malocco, Michael A. (TUSC) Shephall, Herts
 Malone, Pauleen (LD) Evingar, Basingstoke
 Malpas, Peter (Con) Chorley NE, Chorley
 Malpas, Peter (Con) Chorley C, Lancs
 Malpass, Anthony R. (Con) Cainscross, Stroud
 Maltby, Beverley A. (Grn) Tendring Rural W, Essex
 Maltby, Gwilym R.J. (LD) Herne Village, Kent
 Maltman, Jon (Lab) Pelsall, Walsall
 Malvern, Joan M. (LD) Emmbrook, Wokingham
 Malyon, Linda A. (Ind) Leek Rural, Staffs
 Manchee, Steve (Grn) Longbenton, North Tyneside
 Manchester, Richard J. (Lab) Tow Law, Durham
 Manclark, David G. (Lab) Canvey Island Winter Gdns, Castle Point
 Manclark, David G. (Lab) Canvey Island W, Essex
 Mancuso-Marcello, Riccardo G. (LD) Scote, Reading
 Mandrill, Alison M. (Lab) Brockhurst, Gosport
 Mandry, Kay (Con) Hill Head, Fareham
 Manfredi, Anthony A. (Grn) Poundstock, Cornwall
 Mangat, Gulshan D.S. (Con) Hitchin Highbury, N.Herts
 Mangham, Mark D.W. (LD) Bromham, Wilts
 Manion, Stephen C. (Con) Dover N, Kent
 Manley, Christopher J. (Grn) Banbury Hardwick, Cherwell
 Manley, Christopher J. (Grn) Banbury Hardwick, Oxon
 Mann, Alice R. (LD) Waterside, Pendle
 Mann, Alistair D. (Con) Cobham, Elmbridge
 Mann, Carl J. (Ind) Ottershaw, Runnymede
 Mann, John W. (Grn) Westgate, Ipswich
 Mann, John W. (Grn) Whitehouse, Suffolk
 Mann, Marcus (LD) Amesbury E, Wilts
 Mann, Paul A. (Ind) Staveley, Derbys
 Mann, Paul M. (LD) Craven, Bradford
 Mann, Richard G. (LD) Winsley, Wilts
 Mann, Tony (Ind) Victoria, Hartlepool
 Mannan, Madani R. (LD) Old Town, Stevenage
 Mannan, Madani R. (LD) Old Stevenage, Herts
 Manners, Charles H. (Con) Silverstone, W. Northants
 Manning, David J. (Lab) Warlingham W, Tandridge
 Manning, Dominic M.W. (Grn) Rye, E Sus
 Manning, Ian G. (LD) Chesterton, Cambs
 Manning, Nathan C. (Lab) Woldingham, Tandridge
 Manning, Nathan C. (Lab) Warlingham, Surrey
 Manning, Nigel (Con) Ash, Surrey
 Mannington, Paul (Grn) Carlton E, Notts
 Mannion, Roger J. (Con) Tiptree, Colchester
 Manns, Richard J. (Con) Redland, Bristol
 Manole, Dumitru (TUSC) St George, W. Northants
 Manro, Vijay (Con) Blunsdon, Swindon
 Mans, Keith D.R. (Con) Brockenhurst, Hants
 Mansfield, Anthony R. (Lab) Trowbridge Adcroft, Wilts
 Mansfield, Sarah (Yorks) South Elmsall, Wakefield
 Manston, Laura M. (Grn) Sevenoaks NE, Kent
 Manterfield, Karen T.J. (LD) Billericay E, Basildon
 Mantle, Ian (Lab) Letchworth E, N.Herts
 Manzi, Jack F.N. (Lab) Old Catton, Norfolk
 Manzoor, Shysta (Con) Redhill E, Reigate & Banstead
 Maples, Wendy (Grn) Lewes, E Sus
 Mara, Bill (Con) Witham, Lincoln
 March, Jane C. (Con) Brencley, Tunbridge Wells
 Marcham, Claire (Grn) Taverham, Norfolk
 Marchant, Eileen (Con) Dalton, Kirklees
 Marchese, Tony (Lab) Yelverton Rural, Devon
 Marfleet, Hugo (Con) Louth Wolds, Lincs
 Margetts, Charles W. (Con) Finchampstead N, Wokingham
 Margetts, Rebecca J. (Con) Finchampstead S, Wokingham
 Mari, Elena (Ind) Priory Vale, Swindon
 Mariani, Stefano (Grn) Speke-Garston, Liverpool
 Marinaro, Cesare (Con) Lloyds, N. Northants
 Maritan, Francesca D. (LD) Brookvale, Basingstoke
 Maritan, Francesca D. (LD) Loddon, Hants
 Markham, Andrew (LD) Weaste, Salford
 Markham, Irene P. (LD) Boothville, W. Northants
 Markham, Sue (Con) Poplar, Nuneaton
 Markham, Sue (Con) Bedworth N, Warks
 Marks, Ian G. (LD) Lymm N, Warrington
 Marks, Paul (Con) Windmill, N. Northants
 Markwell, Gary (Con) Arundel, W Sus
 Marler, Jerry (LD) Heanor E, Amber Valley
 Marler, Jerry (LD) Greater Heanor, Derbys
 Marles, Beth (Lab) Rawmarsh W, Rotherham
 Marles, Steve (Lab) Anston, Rotherham
 Marlow, Michael P. (LD) Norton S, Halton
 Marlow-Eastwood, Sorrell (Con) Ashdown, Hastings
 Marlow-Eastwood, Sorrell (Con) St Helens, E Sus
 Marmont, Paul A.J. (LD) Letchworth S E, N.Herts
 Marrero, Jairo F. (LD) Arboretum, Derby
 Marringon, Thalia S. (LD) Mousehole, Cornwall
 Marriott, Adrienne J. (LD) Gipping Valley, Suffolk
 Marriott, Angelina D. (Con) Hullbridge, Rochford
 Marriott, Les (Lab) Moulton, W. Northants
 Marriott, Patrick (Lab) Rossendale S, Lancs
 Marriott, Sandra (RDP) Keppel, Rotherham
 Marriott, Sheila (RDP) Rotherham E, Rotherham
 Marritt, Christopher P. (LD) Broadheath, Trafford
 Marron, Marie (Con) Walker, Newcastle
 Marron, Tim (ForBrit) Walker, Newcastle
 Marrow, Carolyn M. (Con) Blackburn C, Blackburn
 Marsden, Glyn S. (RadF) Radcliffe N, Bury
 Marsden, Graham R. (Grn) Beauchief, Sheffield
 Marsden, Graham S.V. (LD) Constantine, Cornwall
 Marsden, John R. (LD) Southwick, Wilts
 Marsden, Jonathan D. (Ind) Pendlebury, Salford
 Marsden, Luke C. (Con) Aspull, Wigan
 Marsden-Carleton, Brian J.T. (Con) Hullbridge, Rochford
 Marsh, Adrian J.G. (LD) Kenilworth St John's, Warks
 Marsh, Alan (Con) Herne Village, Kent
 Marsh, Barrie (Con) Rotherham E, Rotherham
 Marsh, David G. (Grn) Tettenhall Wightwick, Wolverhampton
 Marsh, Frank A.S.M. (LD) Welwyn, Herts
 Marsh, Janet M. (Lab) Silhill, Solihull
 Marsh, John E. (Lab) Shere, Surrey
 Marsh, John M. (LD) Headless Cross, Redditch
 Marsh, John M. (LD) Redditch S, Worcs
 Marsh, Julian D. (LATT) Tyldesley, Wigan
 Marsh, Patricia J. (Grn) Canterbury City S, Kent
 Marsh, Paul (LD) Hailey, W.Oxon
 Marsh, Ruth P. (Con) Rotherham W, Rotherham
 Marsh, Tyler J. (Lab) Toton, Notts
 Marshall Evans, Sam (Grn) Hartcliffe, Bristol
 Marshall, Alan V. (LD) Eckington, Derbys
 Marshall, Andrew F. (Ind) High Fell, Gateshead
 Marshall, Anna M. (Grn) Elvet, Durham
 Marshall, Benjamin (LD) Barlborough, Derbys
 Marshall, Carl (Lab) Stanley, Durham
 Marshall, Christine J. (UKIP) Southborough, Tunbridge Wells
 Marshall, Christine J. (UKIP) Tunbridge Wells N, Kent
 Marshall, Elaine (Grn) Woodditton, Cambs
 Marshall, Emma D. (Con) Greenlands, Redditch
 Marshall, Emma D. (Con) Arrow Valley W, Worcs
 Marshall, Ewan C. (Ind) Chester-le-Street WC, Durham
 Marshall, Geoff (Lab) Wicksteed, N. Northants
 Marshall, GwenAckworth, Wakefield
 Marshall, Henry (UKIP) Riverside, North Tyneside
 Marshall, James A.C. (LD) Chapel Allerton, Leeds
 Marshall, James P./ (LD) Davyhulme E, Trafford
 Marshall, Jess (Grn) Westwood, Coventry
 Marshall, Laurence J. (Con) Trowbridge Lambrok, Wilts
 Marshall, Linda (Lab) Chester-le-Street WC, Durham
 Marshall, Mary K. (Grn) Hitchin Oughton, N.Herts
 Marshall, Mary K. (Grn) Hitchin N, Herts
 Marshall, Matthew (Con) Penketh, Warrington
 Marshall, Neil B. (Con) Marlow, Bucks
 Marshall, Oscar M. (Lab) St Annes N, Lancs
 Marshall, Paul A. (Con) Storrington, W Sus
 Marshall, Paul S. (Con) Mansfield W, Notts
 Marshall, Phillip (Lab) Consett N, Durham
 Marshall, Richard P. (Con) Worfield, Shropshire
 Marshall, Stephen J. (LD) Rowner, Gosport
 Marshall-Clarke, Steve (Lab) Alfreton, Derbys
 Marshall-Curtis, Debbie (Ind) Tibshelf, Derbys
 Marshall-Smith, Kris (Grn) Fakenham, Norfolk
 Marson, Jed (LD) Hallow, Worcs
 Marsters, Josie (LD) Eastwood, Notts
 Marston, Sarah J. (LD) Hodnet, Shropshire
 Marten, Carl A. (Lab) Tonbridge, Kent
 Marti, Annette I. (Grn) Whitefield, Pendle
 Marti, Annette I. (Grn) Brierfield, Lancs
 Martin, Alan J. (Ind) Prittlewell, Southend
 Martin, Alex (Yorks) Burngreave, Sheffield
 Martin, Alison (Lab) Darley, Derby
 Martin, Alys A. (Lab) Priory, Exeter
 Martin, Andrew A. (SDP) Armley, Leeds
 Martin, Andrew S. (Con) Beeston, Leeds
 Martin, Ann N. (Con) Armthorpe, Doncaster
 Martin, Anna C. (LD) Kensington, Liverpool
 Martin, Annie (LD) NE Havant, Hants
 Martin, Annie (LD) Battins, Havant

Martin, Ben J. (LD) Sheppey, Kent
Martin, Benjamin A. (Ind) Faversham, Kent
Martin, Carey L. (Ind) Heybridge, Essex
Martin, Christine E. (Lab) Hagley, Cannock Chase
Martin, Claire (Her) Victoria, Hartlepool
Martin, Colin E. (LD) Lostwithiel, Cornwall
Martin, Craig (LD) North Lodge, Durham
Martin, David H. (LD) Altrincham, Trafford
Martin, David M. (AshInd) Selston, Notts
Martin, Di (Lab) Drybrook, Gloucs
Martin, Doris (LD) Mash Barn, Adur
Martin, Doris (LD) Lancing, W Sus
Martin, Gary W. (UKIP) Mercian, Tamworth
Martin, Gary W. (UKIP) Bolebridge, Staffs
Martin, James A. (Con) Southmead, Bristol
Martin, Jamie (Grn) Fairfield, Warrington
Martin, John (LD) Porthleven, Cornwall
Martin, John R. (Lab) Brockmoor, Dudley
Martin, Jon (LD) Old Moat, Manchester
Martin, Keiran P. (Lab) Braintree Town, Essex
Martin, Khwan (Con) Shildon, Durham
Martin, Lee N. (Grn) Pakefield, Suffolk
Martin, Lisa (Lab) Roundhay, Leeds
Martin, Michael (Lab) North Lodge, Durham
Martin, Michaela J. (Res) Farnham S, Surrey
Martin, Nick (Grn) Riverside, North Tyneside
Martin, Paul J. (Lab) New Brighton, Wirral
Martin, Paul N. (Grn) Wales, Rotherham
Martin, Peter E.C. (Con) Gt Missenden, Bucks
Martin, Philip J. (Lab) Chertsey St Ann's, Runnymede
Martin, Philip J. (Lab) Chertsey, Surrey
Martin, Richard D. (Con) Crookham W, Hart
Martin, Robert (Lab) Burbage, Leics
Martin, Rose Ann (Con) Pelsall, Walsall
Martin, Sandy (Lab) Rushmere, Suffolk
Martin, Sarah L. (LD) Saltash Tamar, Cornwall
Martin, Scott B. (Ref) Dorridge, Solihull
Martin, Simon D. (Con) Park Gate, Fareham
Martin, Simon J. (Lab) Brookvale, Basingstoke
Martin, Steve (LD) Widewater, Adur
Martin, Stuart (Lab) Glington, Peterborough
Martin, Tony (Lab) Trinity, Burnley
Martin, Tony (Lab) Burnley CW, Lancs
Martin, Vanessa D. (Con) Chiltern Ridges, Bucks
Martin, Vicki (Grn) Thingoe S, Suffolk
Martin, Will (TUSC) Godmanchester, Cambs
Martinelli, Anthony W. (LD) Market, Cambridge
Martin-Garcia, David (Ref) Swanscombe, Kent
Martland, Tim (LD) Lymm S, Warrington
Martyn, David G.C. (Con) Wroughton, Swindon
Maruziva, Leslie (Con) Holmwoods, Mole Valley
Marx, Mike (TUSC) Bassett, Southampton
Marynicz, Angela S. (DemNet) Seaton, Devon
Marzouk, Paula H. (LD) Little Chalfont, Bucks
Maseko, Stephen M. (Lab) Aylsham, Norfolk
Masey, Lydia (Lab) Bramley, Basingstoke
Mashiter, Ray (Lab) Ordsall, Salford
Masih, Asha (Con) Westwood, Coventry
Maskell, Jan (Grn) Lancaster Rural E, Lancs
Maskell, Pru (Con) Braunton Rural, Devon
Maskell, Tom (SDP) Corbridge, Northumberland
Maskill-Watts, Eden (TUSC) Derwent, Derby
Maslen, Tony L. (Lab) Wythall, Worcs
Mason Billig, Kay F. (Con) Loddon, Norfolk
Mason, Andrew (Grn) Ryton, Gateshead
Mason, Ann-Marie (Con) Hartcliffe, Bristol
Mason, Carl M. (Resist) Nunnery, Worcester
Mason, Cathy (Lab) Sutton W, Notts
Mason, Christine A. (Con) Brandon, Suffolk
Mason, Christine M. (Res) Hawkwell W, Rochford
Mason, Elliot O.K. (Res) Hockley and Ashington, Rochford
Mason, Geoffrey S.J. (Grn) Goudhurst, Tunbridge Wells
Mason, Hugh L. (LD) StJude, Portsmouth
Mason, James P. (Lab) Cheadle Hulme S, Stockport
Mason, Jan (Res) West Ewell, Surrey
Mason, Jennifer R. (Grn) St John's, Woking
Mason, Joe (Con) Haverhill Cangle, Suffolk
Mason, John R.F. (Res) Hockley, Rochford
Mason, Jonathan (L) Childwall, Liverpool
Mason, Lesley J. (Free) Ilfracombe, Devon
Mason, Lorraine E. (Grn) Charlton Kings, Cheltenham
Mason, Lorraine E. (Grn) Battledown, Gloucs
Mason, Marie S. (Free) Sonning Common, Oxon
Mason, Nigel D. (Lab) Hitchin Oughton, N.Herts
Mason, Paul V. (Con) Hoddesdon S, Herts
Mason, Philip C. (Ind) Chulmleigh, Devon
Mason, Steve (Ind) Sleaford Rural, Lincs
Mason-Gage, Katherine M.E. (Lab) Shiney Row, Sunderland
Masood, Adrees (Con) Little Hulton, Salford
Massey, Anthony (Ind) Halliwell, Bolton
Massey, Bob (Con) South Woodham Ferrers, Essex
Massey, Brenda. (Lab) Southmead, Bristol
Massey, Edward (Lab) Chelmsford C, Essex
Massey, Nicky (Lab) Abbey, Cambridge
Massey, Philip T. (Lab) Balderstone, Rochdale
Massey, Raymond (Con) Ackworth, Wakefield
Massie, Bryan B. (Lab) Clover Hill, N. Northants
Masterman, Lynn (Lab) Ossett, Wakefield
Masterman, Paul M.C. (Lab) Woodhall Spa, Lincs
Masters, Eric P.A. (Con) Mile Cross, Norwich
Masters, Lucy E. (Grn) Quays, Salford
Masters, Stuart A. (Grn) Hartismere, Suffolk
Mastin, Steven J. (Con) Histon, Cambs
Matanle, Emma L. (LD) St Stephen's, Herts
Matecki, Jan B. (Con) Budbrooke, Warks
Matelot, Jeannette A. (Ind) Thame, Oxon
Mather, Adrian (LD) Spire, Derbys
Mather, Danny (Con) Audenshaw, Tameside
Mather, Fiona M.M. (Con) St Michael, Winchester
Mather, Fiona M.M. (Con) Winchester Eastgate, Hants
Mather, Julie A. (Con) Loughborough N, Leics
Mather, Mark G. (Con) Wooler, Northumberland
Mather, Naheed (Lab) Dalton, Kirklees
Mather, Sam (Lab) Meriden, Solihull
Matherm Steve (LD) St John, Worcester
Mathers, Simon J. (Grn) Northam, Devon
Mathew, Brian G.F. (LD) Box and Colerne, Wilts
Mathias, Ricky T. (Grn) Newark W, Notts
Matten, Peter N. (Con) Davenport E, W. Northants
Matthews, Adrian M. (Grn) King's Hedges, Cambridge
Matthews, Andrew (LD) Royal Wootton Bassett N, Wilts
Matthews, Andrew H. (LD) Bookham S, Mole Valley
Matthews, Colin (Con) Alford, Lincs
Matthews, Denis J.T. (Lab) Appleton, Warrington
Matthews, Geoffrey S. (LD) Ashton, Wigan
Matthews, Ian J. (Lab) Copthorne, Shropshire
Matthews, Jack J. (Con) St Clement's, Oxford
Matthews, Joseph P.S. (Con) Greetland, Calderdale
Matthews, Josh (LD) Newnham, Cambridge
Matthews, Michael J. (Grn) Towcester, W. Northants
Matthews, Peter (Con) Berkhamsted, Herts
Matthews, Peter G. (LD) Higher Blackley, Manchester
Matthews, Peter J.E. (Grn) Wilton, Wilts
Matthews, Rachael S. (Con) Little Chalfont, Bucks
Matthews, Richard H. (LD) Delapre, W. Northants
Matthews, Robert William (Ref) Bloxwich W, Walsall
Matthews, Tom (Ref) Forehoe, Norfolk
Matthews, Vicky (Grn) Harpurhey, Manchester
Matthews, Wendy A. (Con) Iver, Bucks
Mattholie, Kevin M. (Grn) Looe E, Cornwall
Mattholie, Robert A. (Grn) Torpoint, Cornwall
Mattock, Bruce (TUSC) Dawlish, Devon
Maughan, Alexander P. (Con) Hough, Lincs
Maughan, Julie H.R. (LD) Ryton, Gateshead
Maughan, Peter J. (LD) Dunston Hill, Gateshead
Maughfling, William G.R. (LD) College, Cheltenham
Maul, Andy (Ind) Wisbech W, Cambs
Mault, James J. (Lab) Thurcroft, Rotherham
Mavin, Chris (Lab) Moor View, Plymouth
Mavin, Lesley (LD) Belmont, Durham
Mavin, Stuart E. (LD) Belmont, Durham
Maw, Elizabeth R. (Con) Aycliffe W, Durham
Mawby, Chris (Lab) Paddox, Rugby
Mawle, Darrell L. (CCI) Hednesford N, Cannock Chase
Mawle, Linda J. (CCI) Norton Caines, Cannock Chase
Mawle, Michael C.J. (Grn) Bitterne, Southampton
Mawson, Fiona V. (Grn) Kidlington E, Cherwell
Mawson, Fiona V. (Grn) Bloxham, Oxon
Maxfield, Edward R. (Ind) Mundesley, Norfolk
Maxwell, Dorothy (Con) Irthlingborough, N. Northants
Maxwell, Thomas P.S. (Con) Bucklow-St Martins, Trafford
Maxwell, Veronica J. (Grn) Bessacarr, Doncaster
Maxwell-Scott, Matthew J. (Con) Lancaster Rural E, Lancs
May, Antony (Con) Southey, Sheffield
May, Brenden D-C. (Ref) Littleover, Derby
May, Daniel R. (Con) Longford, Trafford
May, Darren R. (Grn) New Brighton, Wirral
May, Elizabeth A. (Grn) E Chesterton, Cambridge
May, Elizabeth A. (Grn) Chesterton, Cambs
May, Karen J. (Con) Clent Hills, Worcs
May, Mary K. (Ind) Penryn, Cornwall
May, Peter J. (CIInd) Canvey Island W, Essex
May, Robert (Ind) Shanklin C, Isle Of Wight
May, Susan (Grn) Clayton, Bradford
Mayall, Henry (LD) Pinhoe, Devon
Mayall, Henry G. (LD) Pinhoe, Exeter
Maybury, Margaret V. (Ind) Sudbury E, Suffolk
Maycock, Daniel L. (Con) Wilnecote, Tamworth
Mayer, Charles W. (Lab) Bowdon, Trafford
Mayer, Tim (Con) Romsey Town, Hants
Mayer, Tom (Lab) Papworth, Cambs
Mayes, Laura E. (Con) Bromham, Wilts
Mayger, Jim (Grn) Brislington W, Bristol
Maynard, Andrea M. (Grn) Pheasey Park Farm, Walsall
Maynard, Bob (LD) Privett, Gosport
Maynard, Carl R. (Con) Brede Valley, E Sus
Maynard, Sam L. (Lab) Coney Hill, Gloucester
Maynard, Sam L. (Lab) Abbey, Gloucs
Mayo, Albie (Grn) Moss Side, Manchester
Mayo, Claire M.E. (Lab) Rowley, Sandwell
Mayo, Elodie N. (Lab) Bushey N, Herts
Mayo, Jess (Grn) Clifford, Trafford
Mayzes, Danny (Ind) Tendring Rural E, Essex
Mayzes, Stephen (Ind) Frinton, Essex
Mbali, Valerie C. (LD) Ashford C, Kent
McAdam, Roger M. (Grn) Belmont, Durham
McAdam, Stacey D. (Lab) Abbey, Bucks
McAldon, Billy (Ind) Tudhoe, Durham
McAllister, Denis P. (LD) Latchford E, Warrington
McAllister, Patrick D.B. (Grn) Knowle, Bristol
McAllister-Bell, Michael J. (LD) Kirkdale, Liverpool
McAllister-Bell, Robert C. (LD) Mossley Hill, Liverpool
McAlpine, Ian (Con) Battle Hill, North Tyneside
McAndrew, Graham (Con) Bishop's Stortford Rural, Herts
McAnespie, Fiona C. (LD) Ridgeway, Swindon
McAntagart, Samantha E. (Con) Pendleton, Salford
McAra-Marsh, Kirsty (Grn) Darton E, Barnsley
McArdle, Susan J. (Con) Swindon Village, Cheltenham

McArdle, Wesley A. (Con) Tonge, Bolton
McArthur, Caroline S.J. (Lab) Thames, Reading
McArthur, John (Grn) Stanway, Colchester
McArthur, John (Grn) Stanway, Essex
McArthur, Margot V. (Con) Sevenoaks Rural S, Kent
McArthur-Curtis, Maggie (Lab) Canvey Island N, Castle Point
McAteer, Lyndsay (Grn) Stockton Heath, Warrington
McAuley, Arthur J. (Grn) Calne N, Wilts
McAuley, Daniel B. (Grn) Calne Chilvester, Wilts
McAuley, Hamish J.C. (LD) Melton Wolds, Leics
McAvoy-Boss, Joe (Grn) Longford, Coventry
McBeth, Craig I. Waterside, Pendle
McBriar, Luis J. (Con) Tottington, Bury
McBride, Fiona (LD) Greenbank, Liverpool
McBride, Geoffrey (Lab) Andover S, Hants
McCabe, John (Lab) Somercotes, Amber Valley
McCabe, John G. (Lab) Hebburn S, South Tyneside
McCabe, Lesley M. (Lab) Westbury-on-Trym, Bristol
McCabe, Paul (LD) Dorridge, Solihull
McCabe, Sean D. (LD) Bletchley E, Milton Keynes
McCaffery, Susan P. (UKIP) Billericay E, Basildon
McCaffery, Susan P. (UKIP) Billericay, Essex
McCall, Matt (Con) Hednesford N, Cannock Chase
McCallum, Debbie (Con) Kesgrave, Suffolk
McCallum, Gary (Con) Stanley, Durham
McCallum, John C. (Lab) Etwall, Derbys
McCann, Archie J.R. (LD) Cherry Hinton, Cambridge
McCann, Bob (FRAG) Ravenmeols, Sefton
McCann, Duncan S. (Con) Beeston C., Notts
McCann, John M. (Free) Rose Hill, Oxford
McCann, Kathryn E. (Grn) Church, Reading
McCann, Megan K. (Lab) Ware N, Herts
McCann, Peter R. (LD) Rosehill, Burnley
McCann, Peter R. (LD) Padiham, Lancs
McCann, Rupert J. (LD) Oxted N, Tandridge
McCarroll, Stuart (Lab) Witney W, W.Oxon
McCarroll, Stuart (Lab) Witney W, Oxon
McCarthy, Declan P.R. (Lab) Chalfont St Giles, Bucks
McCarthy, Harry J. (Lab) Holme Valley N, Kirklees
McCarthy, Jennifer (Pink) Westgate, Ipswich
McCarthy, Justin (LD) Silhill, Solihull
McCarthy, Kevan J. (Con) Pound Hill N, Crawley
McCarthy, Martin H. (Con) Castle Bromwich, Solihull
McCarthy, Michael C. (Grn) Stoke Poges, Bucks
McCarthy, Mick (Lab) Bamburgh, Northumberland
McCarthy, Nicholas P. (Con) Consett N, Durham
McCarthy, Peter J. (LD) Heaton, Bradford
McCarthy, Stephen E. (LD) Laindon Park, Basildon
McCarthy-Calvert, Lynsey K. (Ind) Appleton, Castle Point
McCarthy-Calvert, Lynsey K. (Ind) South Benfleet, Essex
McCarthy-Fry, Sarah L. (Lab) Lake S, Isle Of Wight
McCartney, Kathleen (Lab) Crawcrook, Gateshead
McCartney-Gray, Laura E. (Lab) Sewell, Norwich
McClafferty, Gavin (Grn) Painswick, Stroud
McClary, Megan L. (Con) Penzance E, Cornwall
McClelland, Mark J.L. (Con) Salisbury St Francis, Wilts
McClenning, Bob (LD) West Depwade, Norfolk
McCloskey, Paul G. (LD) Charlton Kings, Cheltenham
McCloskey, Paul G. (LD) Battledown, Gloucs
McClure, Emma J. (Con) Anston, Rotherham
McCoid, Jane (Lab) Lamesley, Gateshead
McComish, Bill (Grn) Belle Vale, Dudley
McConaghy, Owen (Con) Holderness, Hukk
McConnell, Steve (Lab) East Preston, W Sus
McCord, Ian A. (Con) Deanshanger, W. Northants
McCormack, Anne H. (Lab) Town Centre, St Helens
McCormack, Holly P.M. (Lab) Heald Green, Stockport
McCormick, Andy (Lab) Brighton Hill, Basingstoke
McCormick, Andy (Lab) Basingstoke N W, Hants
McCormick, Cody (Ind) Chesunt S, Broxbourne
McCormick, Cody (Ind) Waltham Cross, Herts
McCormick, Finian P. (LD) Falmouth Arwenack, Cornwall
McCormick, Gary B. (Con) Whiston, Knowsley
McCormick, Pauline A. (Con) Brierfield W, Pendle
McCormick, Robert T. (Ind) Coney Hill, Gloucester
McCormick, Robert T. (Ind) Coney Hill, Gloucs
McCormick, Steve J. (Res) Epsom Town, Surrey
McCormick, Walter B. (Lab) Kempshott, Basingstoke
McCraw, Alastair W. (Ind) Peninsula, Suffolk
McCray, Beccy (Grn) Hollington, Hastings
McCray, Beccy (Grn) Hollington, E Sus
McCready, Joanne S. (Con) Easton, Bristol
McCrum, Gaye T. (Grn) Ribble Valley NE, Lancs
McCue, Michelle L. (Lab) Peterlee W, Durham
McCulloch, David (Lab) Shrub End, Colchester
McCulloch, Ian D. (Grn) StJude, Portsmouth
McCusker, Eamonn (Lab) Downham Market, Norfolk
McCusker, Mike (Lab) Eccles, Salford
McCutcheon, John (Grn) Alconbury, Cambs
McDade, Gail (Lab) Rushden Pemberton W, N. Northants
McDermott, Paul (LD) Lichfield Rural N, Staffs
McDermott, Tony (Lab) Bankfield, Halton
McDonagh, Hilart B. (Grn) Belle Vale, Liverpool
McDonald, Alan P. (Grn) Calder, Calderdale
McDonald, Bruce R. (LD) Claygate, Elmbridge
McDonald, Bruce R. (LD) East Molesey, Surrey
McDonald, Craig J. (Grn) Rock Ferry, Wirral
McDonald, Daud (PAB) St Paul's, Cheltenham
McDonald, Giselle H. (Con) Tuebrook, Liverpool
McDonald, Ian F.S. (Grn) Boxley, Maidstone
McDonald, Ian F.S. (Grn) Maidstone Rural N, Kent
McDonald, Jacqueline M. (Ind) Hitchin Oughton, N.Herts
McDonald, JohnFord, Sefton
McDonald, Peter J. (LD) Duxford, Cambs
McDonald, Peter M. (Lab) Beacon, Worcs
McDonald, Sean A. (Con) Northbrook, W Sus
McDonald, Sean F. (Yorks) Rothwell, Leeds
McDonald, Steve (Grn) Ewell, Surrey
McDonnell, Ben (TUSC) Brighton Hill, Basingstoke
McDonnell, Ben (TUSC) Basingstoke S E, Hants
McDonnell, Dennis (Lab) Billinge, St Helens
McDonnell, Susan (NEP) Peterlee W, Durham
McDonnell, Tina (Con) Bidston, Wirral
McDougall, Catriona (LD) Harefield, Southampton
McDougall, Colin S. (LD) Shirley, Southampton
McDowell, Marcus R. (Lab) Shinfield S, Wokingham
McElroy, John (Lab) Chowdene, Gateshead
McElroy, David J. (Grn) Redlands, Reading
McEnnis, Ian (Con) Ryemead, Bucks
McEvoy, Alexis E. (Con) South Waterside, Hants
McEvoy, Matthew (Lab) Redruth C, Cornwall
McEwan, Peter W. (Lab) Kingswood, N. Northants
McFall, John M. (Con) Ely S, Cambs
McFarlane, Gemma (Grn) Seaford N, E Sus
McFarling, Chris (Grn) Sedbury, Gloucs
McGarel-Groves, Anthony R. (LD) Flackwell Hth, Bucks
McGaun, Michael (Con) Lanchester, Durham
McGee, Max (TUSC) Slough, Nuneaton
McGee, Max (TUSC) Bedworth N, Warks
McGeorge, Nicholas D.M. (LD) Millbrook, Southampton
McGeough, Dermot A.D. (Con) Northam, Devon
McGeown, James E. (LD) Kingswood, N. Northants
McGetrick, Michael (SDP) Letchworth SW, N.Herts
McGhee, John A. (Lab) Kingswood, N. Northants
McGhee, Zoe C. (Lab) Kingswood, N. Northants
McGhee-Sumner, Julian P. (Con) Wescott, Wokingham
McGill, Rasa (LD) Wisbech E, Cambs
McGing, Alma G. (Con) Norris Green, Liverpool
McGinley, Jim (LD) Clatterbridge, Wirral
McGinley, Pat (Ind) Great Harwood, Lancs
McGinley, Yvonne (Ref) West Kirby, Wirral
McGinty, Lorna S. (Lab) Lichfield Rural E, Staffs
McGladdery, Kieran (Con) Vivary Bridge, Pendle
McGlade, Mary A. (Lab) Corbridge, Northumberland
McGlashan, James (Grn) StMarys, Trafford
McGlashan, Ken (Lab) Page Moss, Knowsley
McGlinn, Sophie J. (Grn) Tynemouth, North Tyneside
McGlynn, Christopher G. (LD) Wicksteed, N. Northants
McGlynn, Kevin N. (Grn) Littlemore, Oxford
McGlynn, Kevin N. (Grn) Rose Hill, Oxon
McGoldrick, Phil (Lab) Aylesbury SE, Bucks
McGonigle, Brenda J. (Grn) Park, Reading
McGourty, Bernadette M. (Grn) Kinver, Staffs
McGowan, Ezra (Con) Baguley, Manchester
McGowan, Fiona S. (Grn) Hayle W, Cornwall
McGowan, Jamie (Con) Lanehead, Burnley
McGowan, Neil (Con) Marsden, Pendle
McGowan-Doe, Maison (Con) Bank Hall, Burnley
McGrath, Barry J. (FBM) St Andrew's, Hukk
McGrath, Charles S. (Con) Salisbury Milford, Wilts
McGrath, Conor J. (Lab) Chells, Herts
McGrath, Maggie (Lab) Stapleford, Notts
McGrath, Martin G. (Lab) Park Street, St Albans
McGrath, Susan (Grn) Dorking N, Mole Valley
McGrath, Tony (Con) Holme Valley N, Kirklees
McGregor, Andy (LD) Bothal, Northumberland
McGregor, Andy (Con) Lancing, W Sus
McGregor, Guy K.D. (Imd) Hoxne, Suffolk
McGregor, Peggy A. (Grn) Beccles, Suffolk
McGuin, Bernard W. (Con) Almondbury, Kirklees
McGuinness, Andrew (LD) Whalley Range, Manchester
McGuinness, Andy (LD) Broadwater, Herts
McGuinness, Hugh (UKIP) West End, Hants
McGuinness, Matt (Grn) Kilburn, Amber Valley
McGuinness, Matt (Grn) Horsley, Derbys
McGuire, Mac (Con) Yaxley, Cambs
McGurran, Aidan (Lab) Vange, Basildon
McGurran, Aidan (Lab) Basildon Pitsea, Essex
McHale, Kieren (TUSC) Tuebrook, Liverpool
McHardy, Laura J. (SDP) Sprotbrough, Doncaster
McHugh, Liz (Lab) Hebburn N, South Tyneside
McHugh, Stephen J. (Con) Northenden, Manchester
McHugh, Stephen P. (LD) Leyland C, Lancs
McIlroy, Jim (Con) Stanwell, Surrey
McIlvenna, Claire (Grn) Wombourne, Staffs
McInerney, Angela (Lab) Farnworth, Halton
McInerney, Tom (Lab) Halton View, Halton
McInnes, James R. (Con) Hatherleigh, Devon
McInroy, James P. (Con) Tunbridge Wells W, Kent
McIntosh, Cameron R.I. (Con) Oxted, Surrey
McIntosh, Dave (Grn) Norwood, Sefton
McIntyre, Clare A. (Lab) Wavertree, Liverpool
McIntyre, Iona E.J. (Grn) Dorridge, Solihull
McIvor, Jayme (Con) Ongar, Essex
McKaig, Jude (Lab) Liversedge, Kirklees
McKay, Andrew P. (LD) Halesowen N, Dudley
McKay, Andy (LD) King's Hedges, Cambridge
McKay, George J.R. (DerInd) Delves Lane, Durham
McKay, John G.N. (LD) Eastrop, Basingstoke
McKay, Lesley F. (Lab) Shepway N, Maidstone
McKay, Maureen (Lab) Pin Green, Stevenage
McKay, Michael G. (LD) South Ham, Basingstoke
McKay, Steve (Con) St Peter, Worcs
McKay, Wendy E. (LD) Winklebury, Basingstoke
McKee, Sam A. (Lab) Summertown, Oxford
McKenna, David (Lab) Seaham, Durham
McKenna, Fiona (Grn) Glebe, Lincoln
McKenna, Fiona (Grn) St Giles, Lincs

McKenna, Gary (LD) Hulme, Manchester
 McKenna, Jim (Lab) Armley, Leeds
 McKenna, Jim (Ind) Penzance Promenade, Cornwall
 McKenna, Joanna M.C. (LD) Bromsgrove W, Worcs
 McKenna, Lewis J. (Con) Park Wood, Maidstone
 McKenzie, Harry D. (RDP) Rotherham E, Rotherham
 McKenzie, Jessica E. (LD) Lawrence Hill, Bristol
 McKeon, Maura C. (Lab) Coxhoe, Durham
 McKeown, Brendan (CCI) Stafford Trent Valley, Staffs
 McKeown, Sarah J. (Grn) Simonside, South Tyneside
 McKiernan, John (Lab) Uttoxeter Town, Staffs
 McKiernan, Shelagh M. (Lab) Horninglow, Staffs
 McKinlay, Ian (LD) Swinton, Salford
 McKinlay, Louise J. (Con) Brentwood Hutton, Essex
 McKinlay-Gunn, Karen (Lab) Virginia Water, Runnymede
 McKinlay-Gunn, Karen (Lab) Foxhills, Surrey
 McKinsty, Michael (LD) Crumpsall, Manchester
 McKnight, Graham J. (Lab) Durrington, Worthing
 McKnight-Smith, Eileen (Lab) Annfield Plain, Durham
 McLaren, Dennis F. (UKIP) Cranleigh, Surrey
 McLaren, Mary (Con) Peninsula, Suffolk
 McLaughlan, Iain P. (UKIP) Orton Waterville, Peterborough
 McLaughlin, Kirsten K. (Grn) Somersham, Cambs
 McLaughlin, Maureen P. (Lab) Latchford W, Warrington
 McLaughlin, Peter (LD) Coleridge, Cambridge
 McLean, Ashleigh T. (Grn) Lamesley, Gateshead
 McLean, Ian (Lab) Horden, Durham
 McLean, Jake S.C. (Lab) Northham, Devon
 McLean, Joanne L. (Con) Central, Halton
 McLean, Keith (Con) Olney, Milton Keynes
 McLean, Robert J. (Con) Healey, Rochdale
 McLellan, John H. (LD) Eccles, Salford
 McLening, Mike (Con) St Stephen-in-Brannel, Cornwall
 McLennan, Ian D. (Lab) Laverstock, Wilts
 McLennan, Olivia (Lab) Alderbury, Wilts
 McLeod, Stuart (LD) Guiseley, Leeds
 McLoughlin, Aileen P. (Lab) Windmill Hill, Bristol
 McLoughlin, Matthew P. (Lab) Colne Valley, Kirklees
 McLoughlin, Max (Grn) Shirley S, Solihull
 McMahan, Johnny (Con) Cannock E, Cannock Chase
 McMahan, Johnny (Con) Hednesford, Staffs
 McMahan, Judith (Con) Kursaal, Southend
 McMahan, Sam (Lab) Craghead, Durham
 McManus, Beth C. (Grn) Whalley Range, Manchester
 McManus, Elizabeth (Grn) Whoughton S, Bolton
 McManus, Julie (Ind) Bidston, Wirral
 McManus, Katie (LD) Southway, Plymouth
 McManus, Richard F. (TUSC) Orchard Park, Hukk
 McMaster, Neale R.W. (LD) Croyland, N. Northants
 McMaster, Sean N. (Con) Kingswood, Hukk
 McMullan, Robert H. (LD) Eastwood Park, Southend
 McMullen, Anthony W. (Lab) Weetslade, N Tyneside
 McMurray, Patrick (Grn) Morecambe C, Lancs
 McNair, Gary (BIG) Monk Bretton, Barnsley
 McNally, Ben (Con) Chelmsford W, Essex
 McNally, Daniel (Con) Saltfleet, Lincs
 McNally, Edward G. (Ind) Holbeach Rural, Lincs
 McNally, Paul M. (Grn) Winlaton, Gateshead
 McNally, Stephen (NHA) Knotty Ash, Liverpool
 McNamara, Anthony (Lab) Ribble Valley NE, Lancs
 McNamara, Danny (Grn) Thames, Reading
 McNamara, Paul C. (Lab) Plympton Chaddlewood, Plymouth
 McNamara, Sarah F. (Grn) Peppard, Reading
 McNamara, Steve (Con) Howlands, Welwyn Hatfield
 McNamara, Vincent P. (Lab) Devizes N, Wilts
 McNaughton, Dee (Lab) Stafford Trent Valley, Staffs
 McNee, David P. (Ind) Sedgely, Durham
 McNeely, Rose M. (Lab) Boston Castle, Rotherham
 McNeil, Andrew W. (LD) Bushbury N, Wolverhampton
 McNeil, John R. (Con) Wardley, Gateshead
 McNeil, Mandy D. (LD) Watling, Herts
 McNeill, Margaret (LD) Katesgrove, Reading
 McNeillis-Wilson, Heather K. (Grn) St John, Worcs
 McNeill-Ritchie, Simon L. (Ind) Bradford-on-Avon N, Wilts
 McNeil-Wilson, Robert (Ref) Campden-Vale, Gloucs
 McNicholas, Matthews (Lab) Riverside Park, W. Northants
 McPake, Vanessa (LD) Monkston, Milton Keynes
 McPartland, Kurt (Con) Dukinfield Stalybridge, Tameside
 McPherson, Russ (Lab) Cherry Hinton, Cambridge
 McQuade, Anne (Grn) Batchwood, St Albans
 McQuail, Jess (Lab) Stroud C, Stroud
 McQueen, Carla L. (Lab) E Chesterton, Cambridge
 McQueen, David A. (Grn) Holt, Wilts
 McQueer, Lewis K. (Con) Chalford, Stroud
 McQuiggan, Anthony J. (Con) Great Baddow, Essex
 McQuillan, Alastair J. (Grn) Melton W, Leics
 McQuillan, Amber (Lab) Woughton, Milton Keynes
 McShane, Julia M. (LD) Guildford N, Surrey
 McStay, John (Ind) Kingsholm and Wotton, Gloucester
 McStay, John (Ind) Kingsholm, Gloucs
 McTernan, Lela H. (Grn) Hengrove, Bristol
 McVee, Diane (LD) Darwen W, Blackburn
 McVey, Natalie M. (Grn) Malvern Trinity, Worcs
 McWalter, Karen R. (Free) Minchinhampton, Gloucs
 McWhinnie, Sean K.W. (Lab) Melksham Without W, Wilts
 McWilliam, Andy (Ref) Quorn, Leics
 Meacock, David G. (Ind) Chalfont St Giles, Bucks
 Mead, David E. (LD) Tenbury, Worcs
 Meade, Jackie (Lab) Folkestone E, Kent
 Meade, Jordan M. (Con) Gravesend E, Kent
 Meaden, Geoffrey J. (Grn) Ashford Rural E, Kent
 Meades, Derek (Con) Swinton Park, Salford
 Meades-Smith, Jan (Con) Cadishead, Salford
 Mead-Mason, Barbara (Grn) Cleveleys S, Lancs
 Meadowcroft, Miranda (Grn) St Mary's, Oldham
 Meadows, Jesse L. (Grn) Frome Vale, Bristol
 Meagher, David J. (Lab) Nyetimber, W Sus
 Meakin, Andy (AshInd) Kirkby N, Notts
 Meale, Diana M. (Lab) Mansfield W, Notts
 Mealing, Tony (Ind) Downley, Bucks
 Means, Beryl E. (Lab) Bishopston, Bristol
 Mearns, Anna (Grn) Horfield, Bristol
 Mears, Helen (Grn) Churchill, Adur
 Mears, Kris (LD) St Loye's, Exeter
 Mears, Kris (LD) Wonford, Devon
 Mears, Matt (LD) Anston, Rotherham
 Mears, Tony J. (Lab) Amesbury S, Wilts
 Measham, Peter J. (Grn) Bromsgrove E, Worcs
 Mebeze, Paul C.A. (Con) Broughton, Salford
 Medford, Julie (Lab) Normanton, Wakefield
 Medhurst, Annette L. (Lab) Evendons, Wokingham
 Medland, Chris (Grn) Angmering, W Sus
 Medland, John (Ind) Freshwater S, Isle Of Wight
 Mee, Reginald M. (Lab) Wisbech E, Cambs
 Mee, Robert M. (LD) Breadsall, Derbys
 Meehan, Terri (LD) Lloyds, N. Northants
 MEEK, James (Grn) Seaford S, E Sus
 Meekings, Susan C. (IHC) St John's, Worcs
 Meenaghan, Lesley M.D. (Con) Town, Gosport
 Meenaghan, Lesley M.D. (Con) Leesland, Hants
 Meesala, Raja R. (Con) Foleshill, Coventry
 Meese, Brett H. (RDP) Maltby E, Rotherham
 Meese, Harrison J. (RDP) Maltby E, Rotherham
 Meeson, Ken (Con) Dorridge, Solihull
 Meftah, Shapour (Con) Petersfield, Cambridge
 Meftah, Shapour (Con) Petersfield, Cambs
 Megson-Smith, David (Grn) Brislington E, Bristol
 Mehmood, Asad (Con) Whitefield, Pendle
 Meht-Parmar, Binita (Con) Nascot, Watford
 Meichen, Brian A. (LD) Rixton, Warrington
 Meikle, Archibald S.H. (Lab) Passfield, Durham
 Mein, Jennifer (Lab) Lea, Preston
 Mein, Jennifer (Lab) Preston SE, Lancs
 Meiszner, Ria (LD) Tadley N, Basingstoke
 Meldrum, Ronald N. (Grn) Bevois, Southampton
 Meldrum, Verden A. (Lab) Fareham W, Fareham
 Meldrum, Verden A. (Lab) Fareham Warsash, Hants
 Melhuish, Chris (Grn) North Walsham W, Norfolk
 Melieres-Frost, Rachel S.S. (LD) Lee W, Gosport
 Meling, Margaret M. (Lab) Monkton, South Tyneside
 Mellen, Andy (Grn) Thedwastre N, Suffolk
 Melling Flavell, Ewan R. (Grn) Compton, Plymouth
 Melling, Bette (LD) Chalfont St Peter, Bucks
 Melling, Denise (LD) Bryn, Wigan
 Melling, Ruth (Con) Knowsley, West Lancashire
 Melling, Ruth (Con) Skelmersdale C, Lancs
 Mellish, Helena J. (Grn) Reddish N, Stockport
 Mellor, Derek P. (Con) Tadley, Basingstoke
 Mellor, Derek P. (Con) Tadley, Hants
 Mellor, Kirsty (Lab) Charles Dickens, Portsmouth
 Mellor, Mike (Lab) Fleet W, Hart
 Mellor, Mike (Lab) Fleet Town, Hants
 Mellors, Tim (SDP) Yarborough, N.E. Lincs
 Melly, Jamie A. (Grn) Lancaster E, Lancs
 Melton, Keith M. (LD) Farndon, Notts
 Melvin, David R. (LD) Burford, Oxon
 Melvin, Dawn (Con) Westgate, Gloucester
 Melvin, Michelle C. (Ind) Lumley, Durham
 Mendoza, Mike (Con) St Mary's, Adur
 Mephram, Bethany (Grn) St Goran, Cornwall
 Merali, Abbas (Con) Vicarage, Watford
 Merali, Abbas (Con) W Watford, Herts
 Mercer, Andy (Con) Rushden S, N. Northants
 Mercer, Gill (Con) Rushden Pemberton W, N. Northants
 Mercer, Jay H. (LD) Horsham E, W Sus
 Mercer, John (LD) Framlingham, Suffolk
 Mercer, Nigel S. (Lab) Braunton, W. Northants
 Mercer, Sandra (Con) Chorley E, Chorley
 Merchant, Sam (LD) Southville, Bristol
 Meredith, Andy (Lab) Thornton, Lancs
 Meredith, Dennis (LD) Talavera, W. Northants
 Meredith, Rona (LD) Talavera, W. Northants
 Merrick, Robert M. (LD) Calne Chilvester, Wilts
 Merrie, Keith (Con) Coalville S, Leics
 Merrill, Chris (LD) Braunstone, Leics
 Merritt, Adam J. (LD) Stoke Park, Ipswich
 Merritt, Adam J. (LD) Chantry, Suffolk
 Merry, Isobel C. (LD) Drury, Essex
 Merry, John D. (Lab) Broughton, Salford
 Merry, Philip G. (Con) Oxtou, Wirral
 Merryweather, Debbie (Lab) Bingham W, Notts
 Merryweather, Mark I. (LD) Farnham N, Surrey
 Meschini, Elisa (Lab) King's Hedges, Cambs
 Messenger, Paul J. (Ind) Ramsgate, Kent
 Meston, Anita D. (Con) Tanfield, Durham
 Meston, Fleur E. (Con) Deerness, Durham
 Meston, Samuel J.S. (Con) Peterlee W, Durham
 Metcalf, Andy (Con) Kenilworth Park Hill, Warks
 Metcalfe, Andrew (WP) Chopwell, Gateshead
 Metcalfe, Genevieve S. (Grn) Barnard Castle E, Durham
 Metcalfe, George (LD) Cliftonville, Kent
 Metcalfe, Ric (Lab) Glebe, Lincoln
 Meudec, Sophie J.M. (Lab) Whitton, Ipswich
 Meudec, Sophie J.M. (Lab) Whitehouse, Suffolk
 Mewton, Peter G. (Grn) St Newlyn E, Cornwall
 Meyer, Rebecca A. (AndInd) Andover N, Hants
 Meyer-Bejoll, James H.K. (Grn) Aylesbury NW, Bucks
 Meyers, Ian B. (UKIP) Romney Marsh, Kent

Miah, Jewel (Lab) Loughborough E, Leics
Miah, Jitu (Con) Pleck, Walsall
Miah, Mohammed J. (Lab) Walcot, Swindon
Miah, Sharif (Con) Chadderton C, Oldham
Miah, Shay (Lab) Burn Valley, Hartlepool
Miah, Shazu (LD) St George's, Worcs
Miah, Shefur (Con) Failsworth E, Oldham
Miah, Turon (Lab) Headlands, W. Northants
Michallat, Henry M. (Con) Stoke Bishop, Bristol
Michaux, Steve (Grn) Stratford S, Warks
Mick, Jason (Grn) Hardway, Gosport
Mickleson, Claude R. (TUSC) Lydney, Gloucs
Middlebrough, Keith F. (Con) Preston Rural N, Preston
Middlebrough, Paul (Con) Croome, Worcs
Middleton, Graham R. (Con) Gaywood N& C, Norfolk
Middleton, Graham W. (Ind) Chapel, Newcastle
Middleton, Hazel T. (Grn) Letchworth S E, N.Herts
Middleton, Ian M. (Grn) Kidlington S, Oxon
Middleton, Julia E. (Grn) Banbury Calthorpe, Cherwell
Middleton, Julia E. (Grn) Banbury Calthorpe, Oxon
Middleton, Rick (Lab) Earl Shilton, Leics
Middleton, Scott (TUSC) Bentley, Doncaster
Middleton, Stuart (Grn) Stanground S, Peterborough
Middleton, Tony (CovCit) Bablake, Coventry
Midgley, Chris (Con) Walkden S, Salford
Mihaly, Ron (Lab) Boythorpe, Derbys
Mikich, Tracy A. (LD) Ryde SE, Isle Of Wight
Miks, Catherine (Lab) Lower Stoke, Coventry
Miles, Ian A. (LD) Storrington, W Sus
Miles, Jenny (Lab) Cainscross, Stroud
Miles, Jeremy Q. (LD) Codnor, Amber Valley
Miles, Katherine S. (LD) Summertown, Oxford
Miles, Louise M. (Lab) Oxley, Wolverhampton
Miles, Nigel D. (Grn) Camborne Trelowarren, Cornwall
Miles-Watson, Jonathan (Grn) Tudhoe, Durham
Milham, Kimberley J. (Grn) Barming, Maidstone
Milham, Kimberley J. (Grn) Maidstone NE, Kent
Milham, Simon (Grn) South, Maidstone
Mill, Sheldon J. (Lab) South, N.E. Lincs
Millam, Berni (Lab) Middleton, W Sus
Millar, Bob (Lab) Boughton Monchelsea, Maidstone
Millar, Bob (Lab) Maidstone Rural S, Kent
Millar, Jan (Lab) Plymstock Radford, Plymouth
Millar, Michael T. (Lab) Harewood, Leeds
Millar, Sarah (Lab) Leamington Clarendon, Warks
Millard, Tracy S. (Lab) Tuffley, Gloucester
Millard, Tracy S. (Lab) Tuffley, Gloucs
Millea, Peter (LD) Speke-Garston, Liverpool
Millen, Jeremy J. (Grn) Wem Brook, Nuneaton
Miller, Adrian J. (LD) Shipley Park, Amber Valley
Miller, Alison S. (LD) St James's, Dudley
Miller, Andrea (LD) Aycliffe N, Durham
Miller, Andrew G. (Con) Moreland, Gloucester
Miller, Andrew G. (Con) Tuffley, Gloucs
Miller, Andrew J. (Con) Cadishead, Salford
Miller, Calum A. (LD) Launton, Cherwell
Miller, Calum A. (LD) Otmoor, Oxon
Miller, Charlie (Grn) Redruth S, Cornwall
Miller, Chris (Con) Ryemead, Bucks
Miller, Christine M. (LD) Fetcham E, Mole Valley
Miller, Elaine M. (Grn) Kingsthorpe S, W. Northants
Miller, Jake (Lab) Trimdon, Durham
Miller, James D. (Lab) Thorpe, Southend
Miller, James G. (Grn) Falmouth Penwerris, Cornwall
Miller, John M. (Con) Darton E, Barnsley
Miller, Michael J. (Grn) Haywards Heath Town, W Sus
Miller, Paul E. (Con) Chineham, Basingstoke
Miller, Stephen R. (Lab) Highnam, Gloucs
Miller, Steve (Ind) Saltash Trematon, Cornwall
Miller, Steve (Grn) Kingsthorpe N, W. Northants
Miller, Terry G. (Lab) Boyce, Castle Point
Miller, Tony (Con) Ombersley, Worcs
Miller, Tracy C. (Grn) Norton N, Halton
Millett, Jan A. (Grn) Tewkesbury E, Gloucs
Milligan, Matthew P.J. (Con) Chailey, E Sus
Milligan, Tessa (Lab) Hemel Hempstead Town, Herts
Millington, Christopher (LD) Staple Tye, Harlow
Millington, Christopher (LD) Harlow W, Essex
Mills, Abi (Grn) Lancaster Rural N, Lancs
Mills, Anita C. (Lab) Harestone, Tandridge
Mills, Chris (Con) Kineton, Warks
Mills, Christopher A. (Lab) Cosford, Suffolk
Mills, Colin D.J. (Lab) Sidmouth, Devon
Mills, David J. (Lab) Droylsden E, Tameside
Mills, David R. (LD) Gaywood N& C, Norfolk
Mills, Garry (Lab) Matson, Gloucester
Mills, Garry (Lab) Grange, Gloucs
Mills, Hamish (Grn) Lancaster SE, Lancs
Mills, James (Lab) StMarys, Trafford
Mills, James F. (Con) Ashley, Bristol
Mills, Jason J. (Lab) St Andrew's, Swindon
Mills, Jayne M. (LD) Barnoldswick, Pendle
Mills, Jon (Grn) Topsham, Exeter
Mills, Jon (Grn) Wearside, Devon
Mills, Kate C. (Free) Flackwell Hth, Bucks
Mills, Lewis L.H.M. (Con) Bramley, Rotherham
Mills, Phil (MK) Camborne Trelowarren, Cornwall
Mills, Philip J.E. (Grn) Bradgate, Leics
Mills-Bishop, Mark B.J. (Con) Flamstead End, Herts
Millward, Eve (Con) Walkley, Sheffield
Millward, Gordon R. (Con) Eccleshall, Sheffield
Millward, Jordan K. (Con) Cosford, Suffolk
Millwood, Richard (Lab) Warley, Brentwood
Millwood, Richard (Lab) Ongar, Essex
Milne, Campbell M.A. (Grn) Churchdown, Gloucs
Milne, James P. (Grn) Chapel, Newcastle
Milne, John L. (LD) Horsham Riverside, W Sus
Milne, Rachael (Grn) Whiteleas, South Tyne
Milne, Robert (Con) Lodge, Rochford
Milner, David P. (Con) Oswestry S, Shropshire
Milner, David T. (Con) Esh, Durham
Milner, Helen C. (Lab) Orford, Warrington
Milner-Barry, Jane E. (Lab) Old Town, Swindon
Milnes, Brian (LD) Sawston, Cambs
Milnes, Sue (LD) The Witterings, W Sus
Milroy, Michele A. (Lab) Irchester, N. Northants
Milsom, Ruth M. (Lab) Crookes, Sheffield
Milton, Andrew (Lab) Redland, Bristol
Milton, Stephen L. (LD) C St Leonards, Hastings
Milton, Stephen L. (LD) C St Leonards, E Sus
Millward, Anne F. (Grn) Shenfield, Brentwood
Minchin, Karen V. (LD) Grange, Gloucester
Miniaci, Mario E. (LD) Bowdon, Trafford
Minnery, David J. (Ind) Market Drayton W, Shropshire
Minto, Ashley M. (Lab) Bassett, Southampton
Minto, James I. (LD) Watton, Norfolk
Mintoff, Sharon E. (Lab) Swaythling, Southampton
Mir, Adam (Grn) Central Rochdale, Rochdale
Mir, Amna (Lab) Smallbridge, Rochdale
Mirfin, Ged (Con) Ribble Valley NE, Lancs
Mirfin, Theo J. (Con) Great Sankey N, Warrington
Mirji, Ranganath (Lab) Little Chalfont, Bucks
Miro, Firas (LD) Rother Vale, Rotherham
Mirza, Mussadak (Con) Bowdon, Trafford
Mistry, Calli (Lab) Nork, Reigate & Banstead
Mistry, Champak G. (Lab) Harper Grn, Bolton
Mistry, Ish (Lab) New Bilton, Rugby
Mistry, Ish (Lab) Admirals, Warks
Mistry, Vicki (Grn) Chalfont St Giles, Bucks
Mitchell, Adam J.S. (Con) Longmeadow, Stevenage
Mitchell, Adam J.S. (Con) Broadwater, Herts
Mitchell, Adam L. (N Ind) Callerton, Newcastle
Mitchell, Adrian (Con) Nelson E, Lancs
Mitchell, Alex (Lab) Queensbury, Bradford
Mitchell, Andrew P. (Ind) St Ives W, Cornwall
Mitchell, Archie J. (Grn) Malling NE, Kent
Mitchell, Benjamin C. (LD) Ponteland S, Northumberland
Mitchell, Cathy (Lab) Burtonwood, Warrington
Mitchell, Charles B. (Con) Poplars, Warrington
Mitchell, Chris (Grn) Dickinsons, Three Rivers
Mitchell, Chris (Con) Claines, Worcs
Mitchell, Christian R. (Con) Broadbridge, W Sus
Mitchell, Christine (Lab) Cannock E, Cannock Chase
Mitchell, Christine (Lab) Chadsmoor, Staffs
Mitchell, Clarence E. (Con) Peppard, Reading
Mitchell, Clark J. (Lab) Windmill, N. Northants
Mitchell, Dave (TUSC) Humberston, N.E. Lincs
Mitchell, Emily R. (LD) St Mark's, Rushmoor
Mitchell, Gerry (Lab) Knaphill, Woking
Mitchell, Gerry (Lab) Knaphill, Surrey
Mitchell, Guy A.C. (LD) Perranporth, Cornwall
Mitchell, Helen D. (Grn) Wellesbourne, Warks
Mitchell, Hilary G. (Lab) Wakefield W, Wakefield
Mitchell, Kate (OWL) Ormskirk, Lancs
Mitchell, Katharine S. (LD) Kidsgrove, Staffs
Mitchell, Kevin J. (LD) St Sidwell's, Devon
Mitchell, Lance (Grn) Andover S, Hants
Mitchell, Luke (Lab) Morley N, Leeds
Mitchell, Malcolm J. (LD) Sprites, Ipswich
Mitchell, Michael N. (LD) Duryard, Devon
Mitchell, Olivia (Grn) Earls Barton, N. Northants
Mitchell, Peter A. (LD) St Agnes, Cornwall
Mitchell, Robert G.S. (Con) Braintree Eastern, Essex
Mitchell, Shayne M. (Grn) W Chesterton, Cambridge
Mitchell, Tean J. (Grn) Nadder Valley, Wilts
Mitchell, Thomas W. (LD) Farnborough S, Hants
Mitchell, Tracey A. (N Ind) Denton, Newcastle
Mitchell, Vanessa L. (Lab) Bridgewater, Herts
Mittra, Barbara M (Grn) Nunnery, Worcester
Mittra, Bernadette (Con) Winnersh, Wokingham
Mgaza, Camilla (TUSC) Cradley Heath, Sandwell
Mocatta, Rob (Con) Petersfield Butser, Hants
Mockett, Rosie (Lab) St James', Tunbridge Wells
Mockford, Norman F.W. (Ind) East Grinstead Meridian, W Sus
Moesby, Clive R. (Lab) Tibshelf, Derbys
Moffat, Sue (Lab) Westlands, Staffs
Mohammed, Adil S. (LD) Darnall, Sheffield
Mohammed, Imran (Free) Booker, Bucks
Mohammed, Isra (Lab) Gosforth, Newcastle
Mohammed, Jonathan (LD) Whickham S, Gateshead
Mohammed, Rizvan (Ind) Langley Kedermister, Slough
Mohammed, Saghir (Con) Blakenall, Walsall
Mohammed, Shabs (Con) Wingrove, Newcastle
Mohammed, Shahid (Lab) Norden, Rochdale
Mohammed, Zahir (Con) Chiltern Villages, Bucks
Mohamud, Yassin H. (Grn) Lawrence Hill, Bristol
Mohr, Andy (Grn) Wollaston, Dudley
Moir, Lee-Ann (Lab) Dunston Hill, Gateshead
Moist, Bill (Ind) Chester-le-Street S, Durham
Molina, Sal (Lab) Eastlands, Rugby
Molineux, Gareth J. (Con) Overton, Hyndburn
Molineux, Gareth J. (Con) Great Harwood, Lancs
Molineux, Gerald N. (LD) Brereton, Staffs
Mollon, Michael M. (Con) Elvet, Durham
Molloy, Melissa (Con) Hyde Newton, Tameside
Molloy, Pete (Ind) Spennymoor, Durham
Moloney, Pat (LD) Childwall, Liverpool
Molyneaux, June (Lab) Adlington, Chorley
Molyneux, Cameron L.J. (Con) Appleton, Halton
Molyneux, David T. (Lab) Ince, Wigan
Molyneux, Patrick C.J. (Con) Sedbury, Gloucs
Monaghan, Abbie E. (Grn) Ilkeston W, Derbys
Moncrieff, Joanna M. (Lab) Ingatstone, Brentwood
Monday, Jan (Ind) Fareham N W, Fareham
Monther, Diane L. (Grn) Bayston Hill, Shropshire
Monger, Llew (LD) Winslow, Bucks
Monk, Alexander G.K. (Lab) Stratford S, Warks

Monk, Gayle E. (LD) Bickenhill, Solihull
Monk, Gina (Lab) Swinton Rockingham, Rotherham
Monk, Jo (Con) Arrow Valley E, Worcs
Monk, Lynn (Ind) Wisbech W, Cambs
Monk, Olly (Con) Newquay Trenance, Cornwall
Monkman, Carole E. (Lab) Boston Coastal, Lincs
Monkman, Emma L. (Lab) Belper, Derbys
Montague, Caroline E. (Lab) Barnfield, Hyndburn
Montague, Jim (Lab) Northumberland, N Tyneside
Montandon, Kay S. (Lab) Holt, Norfolk
Monte, Rochelle (N Ind) Kingston Park S, Newcastle
Monteith, Brenda (Con) Brighouse, Calderdale
Montgomery, Jordan G.J. (LD) Finchampstead N, Wokingham
Montgomery, Vincent F. (Ind) Haydon Wick, Swindon
Montie, Paula (Lab) Hurst, Wokingham
Montyn, Pieter (Con) The Witterings, W Sus
Moody, Dorit R. (Ref) Bookham S, Mole Valley
Moody, Terry (Ref) Bookham N, Mole Valley
Moody, Terry (Ref) Bookham, Surrey
Moon, Hadleigh F. (Lab) Claygate, Elmbridge
Moon, Kieran J. (LD) Torpoint, Cornwall
Moon, Paul (Con) Lancaster SE, Lancs
Mooney, Andrew P. (Lab) Fareham S, Fareham
Mooney, Andrew P. (Lab) Fareham Town, Hants
Mooney, Christopher J. (Lab) Hazlemere, Bucks
Mooney, Sinead C. (Con) Staines, Surrey
Moorcroft, Robin E. (Ind) Wadebridge W, Cornwall
Moore, Andy (HantsInd) Eastleigh S, Hants
Moore, Brian D. (NEP) South Jesmond, Newcastle
Moore, Carire (Con) Durrington, Wilts
Moore, Chris (TUSC) Stroud Slade, Stroud
Moore, Chris (TUSC) Stonehouse, Gloucs
Moore, Chris (FTP) Skirbeck, Lincs
Moore, David W. (Con) St Sidwell's, Devon
Moore, Duncan A. (TUSC) Plymstock Dunstone, Plymouth
Moore, Gemma M.L. (LD) Handside, Welwyn Hatfield
Moore, Geoff (LD) Brandon, Durham
Moore, Gillian M.E. (LD) Cherry Hinton, Cambs
Moore, Gordon R. (Lab) Mercian, Tamworth
Moore, Gordon R. (Lab) Perrycrofts, Staffs
Moore, Graham (Con) Aylesbury NW, Bucks
Moore, James W.J. (LD) Norcot, Reading
Moore, Jay (Grn) Oswestry E, Shropshire
Moore, John (Ind) Shifnal S, Shropshire
Moore, John D. (Ind) Aycliffe N, Durham
Moore, Laurie J. (TUSC) Plympton StMary, Plymouth
Moore, Martin (UKIP) Hendon, Sunderland
Moore, Peter C. (Ref) Castlefields, Shropshire
Moore, Philip H. (Con) Cross Gates, Leeds
Moore, Raymond J. (Grn) Shiney Row, Sunderland
Moore, Richard A. (Con) Burstead, Basildon
Moore, Richard A. (Con) Billericay, Essex
Moore, Richard M. (LD) Wroxham, Norfolk
Moore, Rick (Con) Mill Hill, Blackburn
Moore, Rose (LD) Chelmer, Essex
Moore, Rosy (Lab) Coleridge, Cambridge
Moore, Shane R. (HIU) Headland, Hartlepool
Moore, Tony (Con) Offerton, Stockport
Moore, Val (Lab) Abbey, Lincoln
Moorhouse, Dominic J. (Ref) Worth Forest, W Sus
Moorse, David F. (Grn) Shanklin C, Isle Of Wight
Mopidevi, Janbee S. (Lab) Great Baddow, Essex
Moran, Graham L. (Lab) Cinderford, Gloucs
Moran, John M. (Con) Saffron Walden, Essex
Moran, Michael J. (Lab) Admirals, Rugby
Moran, Stephen M. (Ind) Higher Blackley, Manchester
Moran, Tracey A. (Lab) Balby S, Doncaster
Morbin, James D.P. (TUSC) Northfield Brook, Oxford
Mordey, Dale M. (Lab) Hendon, Sunderland
Mordue, Howard J. (Con) Buckingham E, Bucks
Morehead, Dan (Con) Bewdley, Worcs
Moreton, Cliff (Con) Rothwell, N. Northants
Moreton, Stephen R. (Lab) Willenhall N, Walsall
Moreton, Tom (Con) Penn, Wolverhampton
Morgan, Alison A. (LD) Gorse Hill, Worcester
Morgan, Alison A. (LD) Gorse Hill, Worcs
Morgan, Andy (Con) Heaton, Bolton
Morgan, Andy (Ref) Clacton W, Essex
Morgan, Ashley R. (LD) Stone, Bucks
Morgan, Ben (Ind) Boothferry, Hukk
Morgan, Christopher R. (Grn) Grantham W, Lincs
Morgan, Colin W. (Con) Daventry E, W. Northants
Morgan, David Huw (Lab) Bloxwich W, Walsall
Morgan, David J. (Con) Underdale, Shropshire
Morgan, David W. (Grn) Wavertree, Liverpool
Morgan, Graham J. (Lab) Swanside, Knowsley
Morgan, Greg (Con) Chorley NE, Chorley
Morgan, Helen M.L. (LD) The Meres, Shropshire
Morgan, Jeff (Con) Bulkington, Warks
Morgan, Jocelyn M. (Con) Clayton W, Chorley
Morgan, John K. (Con) Camborne W, Cornwall
Morgan, Jonathan (Con) Loughborough SW, Leics
Morgan, Kat (Grn) Mash Barn, Adur
Morgan, Lee (Lab) Tadley N, Basingstoke
Morgan, Les (Lab) Latchford W, Warrington
Morgan, Maggie (Con) Grange, Gosport
Morgan, Mary S. (Grn) Market Harborough E, Leics
Morgan, Michael (TUSC) Binley, Coventry
Morgan, Sally A. (LD) Bovey Rural, Devon
Morgan, Sarah C. (Grn) Reepham, Norfolk
Morgan, Stefan A. (Ref) Seaton, Hartlepool
Morgan, Steve (Con) Grange, Gloucester
Morgan, Susan A. (LD) Aylesbury N, Bucks
Morgan, Victor F. (LD) Woodside, Norfolk
Morgan, William G.D. (Con) Rother Vale, Rotherham
Morgan-Salthouse, Heather L. (Ind) West Shoebury, Southend
Morgen, Laurie (Lab) Petersham, Derbys
Moriarty, Jim (Ind) Gayton, Norfolk
Morland, John (Lab) Forehoe, Norfolk
Morley, Chris (Ind) Docking, Norfolk
Morley, Craig A. (Con) Rose Hill, Oxford
Morley, Emma L. (Lab) Gravesend E, Kent
Morley, Fiona J. (Free) Bulmershe, Wokingham
Morley, James E. (IndNet) Leigh E, Wigan
Morley, Matthew (Lab) Stanley, Wakefield
Morley, Melanie L. (Lab) Hart, Hartlepool
Morley, Timothy A. (Con) Bredbury, Stockport
Morlin, Rosemary A.B. (LD) Northfield Brook, Oxford
Morphet, Nick (Grn) Humshaugh, Northumberland
Morphew, Steve (Lab) Catton Grove, Norfolk
Morrell, Nigel J. (Con) North Heywood, Rochdale
Morris Toby J. (Con) Witney N, W.Oxon
Morris, Alistair D.P. (Grn) Marston, Oxford
Morris, Alistair D.P. (Grn) Marston, Oxon
Morris, Anthony J. (Ref) Seacombe, Wirral
Morris, Barbara M. (Con) Wales, Rotherham
Morris, Callum L.P. (Grn) Marston, Oxford
Morris, Carl A.G. (Lab) Chadwell StMary, Thurrock
Morris, Caspar S. (Con) Charlbury, W.Oxon
Morris, Christopher (Lab) Hailsham New Town, E Sus
Morris, Chrisy (Ind) Maldon, Essex
Morris, Dan (Con) Burnell, Shropshire
Morris, David (Ind) Horsley Hill, South Tyneside
Morris, David P. (Grn) Letchworth E, N.Herts
Morris, Debbie (Con) Moor Park, Three Rivers
Morris, Dom (Con) Fairford, Gloucs
Morris, George J. (Grn) Fallowfield, Manchester
Morris, Graham D. (Con) Stockwood, Bristol
Morris, Grant M. (Lab) St Marys, North Tyneside
Morris, Hannah (Grn) Breydon, Norfolk
Morris, Jo (Con) Priory Vale, Swindon
Morris, John H. (Peace) Guildford W, Surrey
Morris, John P. (LD) Sawtry, Cambs
Morris, Jordan W.O. (Grn) Cannock N, Cannock Chase
Morris, Jordan W.O. (Grn) Chadsmoor, Staffs
Morris, Julie A. (LD) Epsom Town, Surrey
Morris, Lisa J. (UKIP) Spital, Tamworth
Morris, Lisa J. (UKIP) Perrycrofts, Staffs
Morris, Margaret A. (Lab) Walkden S, Salford
Morris, Margaret A. (Lab) Felixstowe Coastal, Suffolk
Morris, Mark E.E. (LD) Church Stretton, Shropshire
Morris, Michelle (Con) Tilgate, Crawley
Morris, Nick (Con) St Dennis, Cornwall
Morris, Olivia V. (Con) Gayton, Norfolk
Morris, Pete (Ref) Sibley, Leics
Morris, Rachel (Grn) Rushmere, Ipswich
Morris, Rachel (Grn) Rushmere, Suffolk
Morris, Richard J. (Con) Droitwich W, Worcs
Morris, Stephen (ED) Besses, Bury
Morris, Steve (Grn) Sherwood Forest, Notts
Morris, Stuart C. (Con) Morecambe N, Lancs
Morris, Susan M. (Con) Chorley SW, Chorley
Morris, Tom (Lab) Calne S, Wilts
Morris, Tracy M. (Grn) Harpenden N, St Albans
Morris, Will (Grn) Irchester, N. Northants
Morris-Cook, Valerie (Lab) Stanford E, Thurrock
Morrison, Robin M.R. (Con) Wolvercote, Oxford
Morrish, James (Con) Holsworthy Rural, Devon
Morrison, Bob (Grn) Chalfont St Giles, Bucks
Morrison, Colleen L. (Con) Netteswell, Harlow
Morrison, Craig (Con) Washington S, Sunderland
Morrison, Helen (Lab) Oadby, Leics
Morrison, Irene L. (L) County, Liverpool
Morrison, Kay (Lab) Netteswell, Harlow
Morrison, Kay (Lab) Harlow N, Essex
Morrison, Roddy (LD) Cheetham, Manchester
Morrissett, Ciaran J. (LD) Hendon, Sunderland
Morrissett, Ian J. (Grn) Slough, Nuneaton
Morrissett, Ian J. (Grn) Bedworth N, Warks
Morrissett, John (LD) Belper, Derbys
Morrissett, Maggie (Grn) Arbury, Nuneaton
Morrissett, Maggie (Grn) Arbury, Warks
Morrissett, P.J. (LD) West Fenham, Newcastle
Morrow, Kerry (LD) Tadley N, Basingstoke
Morrow, Tony (Pop) Sandhill, Sunderland
Morse, Derek (Grn) Chester-le-Street E, Durham
Morse, Emma A. (Lab) Mincinglake, Exeter
Morse, Paul (Grn) Watling, Herts
Morse, Simon R. (Grn) Newmarket, Suffolk
Morshead, James F. (LD) Wainbody, Coventry
Morson, Carla J. (LD) Ash, Surrey
Mort, Emily G.A. (Lab) Bromley Cross, Bolton
Mort, Simon R. (Con) Cowley, Oxford
Mortel, Mat (LD) Glenfields, Leics
Morten, Alistair P.G. (Grn) Tattenham Corner, Reigate
Morten, Alistair P.G. (Grn) Nork, Surrey
Mortimer, Frances (Grn) Stonesfield, W.Oxon
Mortimer, Frances (Grn) Charlbury, Oxon
Morton, Andrew C. (Con) Long Buckley, W. Northants
Morton, Craig (Her) Stafford W, Staffs
Morton, Ian D. (LD) Ryemead, Bucks
Morton, Jac G. (Con) Thornton, Bradford
Morton, Lyn (Grn) Hemsforth, Wakefield
Morton, Matt (Ref) Hatherleigh, Devon
Morton, Neil A. (Lab) Malvern Langland, Worcs
Morton, Philip N. (Grn) Elmham, Norfolk
Morwood, Alistair W. (Lab) Chorley N, Chorley
Moschetta, Louise (Lab) Ely N, Cambs
Mosdell, Clare (Con) Newchurch, Isle Of Wight
Moseley, Antony R. (LD) Narborough, Leics
Moseley, Gill (LD) Newent, Gloucs
Moseley, Nick (Lab) Chiltern Ridges, Bucks

Moseley, Pam (Lab) Monkmoor, Shropshire
Moses, Nadean (Con) Banstead Village, Reigate
Moses, Nathan J. (Grn) Kingshurst, Solihull
Moses, Sarah M. (LD) Gt Horton, Bradford
Mosesson, Lars E. (Grn) Odiham, Hart
Mosey, Catherine M. (TUSC) Kingswood, Nuneaton
Mosley, Alan N. (Lab) Castlefields, Shropshire
Moss, Amber-Page (Grn) Castle, Cambridge
Moss, Andrea J. (Lab) Burstow, Tandridge
Moss, Andrea J. (Lab) Lingfield, Surrey
Moss, David A. (Lab) Waltham Abbey N E, Epping Forest
Moss, Deborah E. (Con) Popley, Basingstoke
Moss, Dedrah C. (Lab) Buckshaw, Chorley
Moss, Paul C. (Con) Ripley W, Derbys
Moss, Simon T.A. (Con) Leatherhead S, Mole Valley
Moss, Thomas P. (Con) Beechwood, Halton
Mossman, Alan P. (Grn) Bisley, Gloucs
Mossman, Dave (Con) Hardwicke, Stroud
Mosterman, Barbara C. (Con) Cheylesmore, Coventry
Mostyn, Simon (LD) Park Street, St Albans
Mota, Farook (LD) Westgate, Gloucester
Motala, Yousuf (Lab) Preston City, Lancs
Mote, Jane E. (Lab) Fontwell, W Sus
Motley, Cecilia M.A. (Con) Corvedale, Shropshire
Mott, Jane F. (Grn) St Mary's, Adur
Mott, Tony (Grn) Allestree, Derby
Mottershead, Julie (Lab) Ashtead Common, Mole Valley
Mottershead, Neil (BPIP) Burnley SW, Lancs
Mouland, Paul D. (Ind) St Thomas, Exeter
Mould, Carol (Con) Wadebridge E, Cornwall
Moulton, Jeremy R. (Con) Millbrook, Southampton
Mounsey, John (Lab) Adwick le Street, Doncaster
Mountain, Chris (Lab) Roman Bank, Cambs
Mountain, Gregory P. (Lab) Haywards Heath Town, W Sus
Mountain, Paul (Lab) Battenhall, Worcester
Mountaine, Jackie (Con) Claremont, Salford
Mountcastle, Graham D. (Lab) Lanivet, Cornwall
Mountford, Richard P. (Grn) Malling W, Kent
Mountford, Steve (Ind) Cedar Hall, Castle Point
Mountford, Will (Grn) Ashley, Bristol
Mountney, Simon R. (Lab) West Kirby, Wirral
Moutray, Tom (Con) Battins, Havant
Moxham, Cindy (Grn) Mere, Wilts
Moxon, Nigel D. (Con) Mansfield E, Notts
Moxon, Simon J. (Ref) South Cerney, Gloucs
Moy, Collette D. (Free) Gt Missenden, Bucks
Moyies, James W. (Con) Shoeburyness, Southend
Moyle, Malcolm J. (Lab) Pool, Cornwall
Moynihan, Anna (HantsInd) Basing, Basingstoke
Moyo, Nicolle N. (Con) Hargate, Peterborough
Mozol, AnnaQuedgeley Severn Vale, Gloucester
Mozol, Anna () Quedgeley, Gloucs
Mpopu, Mbizo (Lab) Hollybush, Welwyn Hatfield
Mpopu-Coles, Alice (Lab) Whitley, Reading
Mudd, Robert (SDP) East Middleton, Rochdale
Muddiman, Lois K. (Grn) Osney, Oxford
Muddiman, Mick (Lab) Mexborough, Doncaster
Muddiman-Rawlins, Emma M. (Lab) Wheatley Hills, Doncaster
Muggeridge, Stephen F. (Grn) Shepway N, Maidstone
Muggeridge, Stephen F. (Grn) Maidstone S, Kent
Muir, Bernie (Con) Epsom W, Surrey
Muir, Michael D.R.M. (Con) Baldock, Herts
Muir, Tony A. (Con) St George's, Worcs
Mukherjee, Neil (Con) Quarry, Oxford
Mulcahy, Patti (Con) Martlesham, Suffolk
Mulgrew, Louise A. (Lab) Swadlincote S, Derbys
Mulhall, Connor J.P. (Con) Kippax, Leeds
Mulholland, Declan G.J. (Lab) Burnopfield, Durham
Mullaney, Beverley W. (Lab) Thornton, Bradford
Mullaney, David L. (Lab) Henbury, Bristol
Mullaney, Michael T. (LD) De Montfort, Leics
Mullany, Mark R. (Grn) Illingworth, Calderdale
Mullard, Stefan P. (Lab) Staple Tye, Harlow
Mulleady, Peter (Grn) Pendlebury, Salford
Mullen, Declan A. (LD) Gt Missenden, Bucks
Mullen, John (Lab) Barton, Salford
Mullen, Michelle A. (Lab) Worsley, Salford
Mullen, Rachel L. (Lab) Windy Nook, Gateshead
Mullens, Isabel A. (Res) Englefield Green, Surrey
Mullens, Kayaking Kris (Ref) Meads, E Sus
Mullett, Jon (Grn) Prittlewell, Southend
Mulligan, Kevin (LD) Astley Bridge, Bolton
Mullins, Eamonn M. (Con) Airedale, Wakefield
Mullins, John P. (Lab) Leasowe, Wirral
Mullins, Susan R. (Lab) Langley Grn, Crawley
Mullock, Peggy (Con) Whitchurch N, Shropshire
Mullone, Liam D. (Ind) Newton Abbot N, Devon
Mulvaney, Rebecca (Grn) Crookes, Sheffield
Mulvenna, Tommy (Lab) Valley, North Tyneside
Mumby, Bob (Lab) Bourne S, Lincs
Mumford, Bill (LD) Long Rock, Cornwall
Mumford, Michael J. (Lab) Test Valley C, Hants
Mummalaneni, Arun (Con) Brookvale, Basingstoke
Mummalaneni, Arun (Con) Basingstoke N W, Hants
Munby, Steve (Lab) Riverside, Liverpool
Muncaster, Mick (Con) Chorley NW, Chorley
Muncer, Ralph G. (Con) Hitchin Bearton, N.Herts
Munday, Phil (Lab) St Faith's, Havant
Mundell, Lucy M. (Grn) Shirley, Southampton
Munden, Brenner J. (LD) Brentwood S, Brentwood
Mundry, Hans J. (Lab) Latchford E, Warrington
Mundry, Karen E. (Lab) Latchford E, Warrington
Mundy, Edward (Lab) Holywell, Oxford
Munford, Steve (Ind) Boughton Monchelsea, Maidstone
Munir, Shozab (Con) Brierfield E, Pendle
Munkonge, Chewe E. (Lab) Quarry, Oxford
Munoz Maniega, Susana (LD) Knebworth, N.Herts
Munro, Janet M. (Con) Martins Wood, Stevenage
Munro, Janet M. (Con) Bedwell, Herts
Munro, Marina (Con) Empress, Rushmoor
Muns, Dominic R.M. (Con) The Lavingtons, Wilts
Munson, Rowan O.A. (Grn) Headington, Oxford
Munson, Theresa (Grn) Sudbury E, Suffolk
Murchison, James (Lab) Passingford, Epping Forest
Murphy, Anne (Con) Chester-le-Street N, Durham
Murphy, Anne M. (Lab) Manor Castle, Sheffield
Murphy, Bob (Ind) Park Gate, Fareham
Murphy, Christine A.G. (Grn) Mt Hermon, Woking
Murphy, Christine A.G. (Grn) Woking SE, Surrey
Murphy, Derek P. (Con) Deal, Kent
Murphy, Dermot J. (Con) Wirksworth, Derbys
Murphy, Edna H. (LD) Bar Hill, Cambs
Murphy, Emma L.K. (Grn) Hilsea, Portsmouth
Murphy, Jack (Lab) Norden, Basingstoke
Murphy, Jane (Con) Didcot E, Oxon
Murphy, Joshua (Con) West Derby, Liverpool
Murphy, Katherine (Lab) Flackwell Hth, Bucks
Murphy, Kerry (Con) Brownhills, Walsall
Murphy, Laurence J. (Lab) Stockton Heath, Warrington
Murphy, Marcus T. (Con) Rowner, Gosport
Murphy, Martin (Lab) St Marys, North Tyneside
Murphy, Martin M. (Lab) Radcliffe on Trent, Notts
Murphy, Mary B. (Lab) Choppington, Northumberland
Murphy, Neale (Con) Warwick W, Warks
Murphy, Patricia (LD) Claremont, Salford
Murphy, Paula M. (Lab) Molyneux, Sefton
Murphy, Rebecca (Ind) Wakefield N, Wakefield
Murphy, Stephen (Con) Orford, Warrington
Murphy, Steve (LD) Hailsham Market, E Sus
Murphy, Stuart (Con) Old Hastings, Hastings
Murphy, Tim (LD) Chester-le-Street S, Durham
Murray, Allan S. (Grn) Cuckfield, W Sus
Murray, Bev (Lab) Chorley SE, Chorley
Murray, Chas (LD) Droitwich W, Worcs
Murray, Dave (Lab) Cramlington W, Northumberland
Murray, David A. (TUSC) Shirebrook, Derbys
Murray, David J.J. (TUSC) Basildon Westley Heights, Essex
Murray, David R.V. (LD) Ettingshall, Wolverhampton
Murray, David W. (Con) Everton, Liverpool
Murray, Derrick C. (LD) Denmead, Winchester
Murray, Douglas M. (Con) Willingdon, E Sus
Murray, Kyle L. (Con) Windy Nook, Gateshead
Murray, Magnus (Ind) Marfleet, Hukk
Murray, Matt (Con) Ripley, Amber Valley
Murray, Sam (Con) Castle Hill, Ipswich
Murray, Sam (Con) Whitehouse, Suffolk
Murray, Sarah P.J. (LD) Warndon, Worcester
Murray, Tara A.A. (LD) Ashley, Bristol
Murray, Terry (Ind) Easington, Durham
Murray, Theresa-Jane (Con) Burtonwood, Warrington
Murray, Timothy J. (LD) Uckfield N, E Sus
Murray-Smith, Ivan (Con) Magdalen, Norfolk
Murray-White, James (Grn) Castle, Cambridge
Murry, Nick (Ind) Chippenham Monkton, Wilts
Murton, Luigi R. (Con) Duxford, Cambs
Murungi, Allan (Lab) Winnersh, Wokingham
Musami, Patrick (Con) Rossington, Doncaster
Musgrave, Gavin T.C. (Con) Dorking Hills, Surrey
Musker, Anne P. (Lab) Speldhurst, Tunbridge Wells
Musker, Anne P. (Lab) Tunbridge Wells W, Kent
Muslim, Nadim (Con) Bromley Cross, Bolton
Muspratt, Christina C. (LD) Bebington, Wirral
Mussared, Caroline J. (HantsInd) Yateley E, Hart
Mussared, Caroline J. (HantsInd) Yateley E, Hants
Musselwhite, Sarah (Grn) Rothwell, N. Northants
Mussi, Aldo (Grn) Old Warley, Sandwell
Musson, Gary S. (Con) Swadlincote C, Derbys
Musson, Richard J. (Grn) Chineham, Basingstoke
Mustafa, Khalid (Lab) Sunbury Common, Surrey
Mustoe, Andrew (Con) Gleadless Valley, Sheffield
Mustoe, James M. (Con) Mevagissey, Cornwall
Muston, Anwen D. (Con) East Park, Wolverhampton
Mustsill, Edd (Lab) Graves Park, Sheffield
Mutch, Anne P. (FreeAll) Horsforth, Leeds
Mutton, Mal (Lab) Radford, Coventry
Muvvala, Chandra C.S. (Con) Langley Kedermister, Slough
Muzammil, Shazna (Con) Bletchley E, Milton Keynes
Mwagale, Maureen (Con) Tilgate, Crawley
Myall, Rowan (Lab) Loughborough SW, Leics
Myatt, Maxine (Lab) Great Brickhill, Bucks
Myatt, Vanessa A. (Grn) Adwick le Street, Doncaster
Myers, Adrian P. (Ind) Lothingland, Norfolk
Myers, Chris (Lab) Long Buckby, W. Northants
Myers, Chris (Lab) Potters Bar E, Herts
Myers, Gary W. (Con) Foulness, Rochford
Myers, Patrick J. (Con) Hale Barns, Trafford
Myers, Sue (Lab) Long Buckby, W. Northants
Myles, Charlotte E. (Grn) Wakefield Rural, Wakefield
Myles, Jay (Ind) Englefield Grn W, Runnymede
Myles, John W. (UKIP) West, Peterborough
Mylvaganam, Sashi (LD) Camberley E, Surrey
Mynott, Philip C. (LD) Brentwood Hutton, Essex
Mynott, Roger J. (Grn) Haverhill E, Suffolk

N

Nadeem, Shahid (Lab) Prittlewell, Southend
Nadin, Andrew (Grn) Pendleton, Salford
Nagel, Katie (Con) St Leonard's Forest, W Sus
Naghi, David S. (LD) Maidstone S E, Kent

Nagra, Majid (Lab) Loddon, Wokingham
Naidu, Vijay G. (LD) Sundorne, Shropshire
Naik, Samantha D. (Lab) Stansted, Essex
Naish, Robert W. (LD) Peartree, Southampton
Naitta, Joe (LD) Blagreaves, Derby
Najjar, Nabil H. (Con) Fovant, Wilts
Nala-Hartley, Tanagra J. (Lab) Barton, Oxford
Nameo, Supriyaa (Con) Bridgemaury N, Gosport
Nannestad, Donald J. (Lab) Castle, Lincoln
Napier, James T.A. (Lab) Retford W, Notts
Napper, Alan D. (RDP) Bramley, Rotherham
Napper, Amanda E. (VPP) Victoria, Hartlepool
Naqvi, Shehla K. (Grn) Arthur's Hill, Newcastle
Nash, Clare (Grn) Broseley, Shropshire
Nash, Flo (Lab) Kingshurst, Solihull
Nash, Justin M. (LD) Middleton Cheney, W. Northants
Nash, Kate (LD) Brackley, W. Northants
Nash, Kelvin J. (Con) Devizes E, Wilts
Nash, Mike (LD) Manor, Stockport
Nash, Pete (Lab) St Cleer, Cornwall
Nash, Philip A.W. (Ind) Podsmead, Gloucester
Nash, Phillip A.W. (Ind) Hempsted, Gloucs
Nash, Roger A. (Lab) Bognor Regis E, W Sus
Nash, Stella M.N. (Con) St Stephen's, Herts
Nasir, Nabeel A. (Con) Farnham N, Surrey
Nasskau, Laurence P. (Lab) Bookham N, Mole Valley
Nasskau, Laurence P. (Lab) Bookham, Surrey
Natarajan, Shekhar (Con) Redlands, Reading
Natha, Siraz (Lab) Deepdale, Preston
Nathan, Philip B. (LD) Chester-le-Street N, Durham
Naumann, Steven (Grn) Cainscross, Stroud
Nawaz, Atif (Lab) Three Bridges, Crawley
Nawaz, Gul (Con) Ravensthorpe, Peterborough
Nawaz, Gulfraz (Lab) Arboretum, Derby
Nawaz, Shaz (Lab) Park, Peterborough
Nawaz, Sorraiya Y. (Lab) Chalkwell, Southend
Nayee, Akash D. (Lab) Stony Stratford, Milton Keynes
Naylor, Adrian P. (Ind) Craven, Bradford
Naylor, Anthony R. (Grn) Beighton, Sheffield
Naylor, Lisa A. (LD) Wormley, Broxbourne
Naylor, Nick (Con) Farnham Cmn, Bucks
Nazam, Mohmmmed (Con) Keighley C, Bradford
Nazar, Malik M. (Con) Great Lever, Bolton
Nazir, Abdus Samad (Lab) StMatthews, Walsall
Nazir, Sarfraz (Lab) Manningham, Bradford
Nazir, Shakia (Lab) Foleshill, Coventry
Ncube, Melanie (LD) Charlestown, Manchester
Neal, Alan (Cmty) Whitworth, Lancs
Neal, Andy (Ind) Mildenhall, Suffolk
Neal, Samuel (LD) Crome, Norwich
Neal, Tracey (LD) Drypool, Hukk
Neale, Mark W. (LD) Ponteland N, Northumberland
Neale, Natalie A. (Con) Cradley, Dudley
Neale, Paul V. (Grn) Nelson, Norfolk
Neale-Sheppard, Gillian A. (Con) Aylesbury N, Bucks
Nealson, Alastair J. (Lab) Stour, Warks
Neame, Caroline (Con) Chipstead, Reigate & Banstead
Neathey, Arran R. (Lab) Egham Hythe, Runnymede
Nedelcu, Flora (LD) Sevenoaks Rural S, Kent
Needham, Andrea (Grn) Castle, Hastings
Needham, Kate (Grn) Roman Ridge, Doncaster
Needham, Laurie (Grn) Syston Fosse, Leics
Needham, Lee A.D. (Lab) Roche, Cornwall
Needham, Liz (LD) London Colney, Herts
Needham, Martin (Con) Hooper, Rotherham
Needham, Richard (Grn) Stainforth, Doncaster
Needham, Teresa Y. (Grn) Stapleford, Notts
Needham, Tim (Lab) Armthorpe, Doncaster
Needle, Jamie L. (LD) Wharfedale, Bradford
Negus, Anthony L. (LD) Cotham, Bristol
Negus, Charlotte M. (LD) Cedar Hall, Castle Point
Neighbour, Adrian J. (Ind) Aston Clinton, Bucks
Neilson, Andrew (Con) Kingsway, Rochdale
Neira, Tricia (Lab) Tynemouth, North Tyneside
Nel, Victoria C. (LD) Chulmleigh, Devon
Neill, Adam E.O. (Con) Adderbury, Cherwell
Nellins, Ian C. (Con) Market Drayton W, Shropshire
Nellist, Dave (TUSC) St Michael's, Coventry
Nelmes, Sarah J. (LD) Rickmansworth W, Herts
Nelmes, Simon E. (Con) Hucclecote, Gloucester
Nelson, Chris (LD) Wicksteed, N. Northants
Nelson, Colin (Lab) Spennymoor, Durham
Nelson, Georgia (Grn) St George C, Bristol
Nelson, John (Con) Belper C, Amber Valley
Nelson, John (Con) Belper, Derbys
Nelson, Lewis E. (Lab) Cadishead, Salford
Nelson, Margaret E.F. (Con) Leckhampton, Cheltenham
Nelson, Margaret E.F. (Con) Leckhampton, Gloucs
Nelson, Michelle E. (Grn) Rothley, Leics
Nelson, Pam (Grn) St Anne's, Colchester
Nelson, Peter (Ind) Derby, Sefton
Nelson, Robert F. (Con) Coleridge, Cambridge
Nelson, Rod (Grn) Cainscross, Stroud
Nelson, Stefan M.J. (Lab) Bridgewater, Halton
Nendick, Ian N.C. (Grn) Handside, Welwyn Hatfield
Neocleous, Steve (Con) Churchill, Adur
Ness, Sam (Con) St Stephen, Worcester
Nethsingha, Lucy K. (LD) Newnham, Cambridge
Nethsingha, Lucy K. (LD) Newnham, Cambs
Nettle, Jeremy R.L. (Con) Salisbury Fisherton, Wilts
Nettleton, David (Con) Tower, Suffolk
Nevett, David A. (Lab) Edenthorpe, Doncaster
Nevett, James S. (Lab) Chorley E, Chorley
Neville, Catherine M. (Lab) Upton Snodsbury, Worcs
Neville, Ellen M. (TWA) Hawkhurst, Tunbridge Wells
Neville, Maurice R. (Lab) Belper C, Amber Valley
Neville, Scott (HantsInd) Winklebury, Basingstoke
Neville, Scott (HantsInd) Andover N, Hants
Neville, Vivienne J.M. (LD) Rossmere, Hartlepool
New, Katherine (Con) Alphington, Exeter
New, Katherine (Con) Alphington, Devon
New, Noreen C. (LD) Hillmorton, Warks
Newall, Colin (LD) Halliwell, Bolton
Newall, Debbie (LD) Kearsley, Bolton
Newberry, David (Con) Whiteley, Winchester
Newbury, Arthur J. (Con) Kingsthorpe S, W. Northants
Newbury, Christopher (Con) Wylve Valley, Wilts
Newby, Andrew J. (Grn) East Depwade, Norfolk
Newby, Garry (Grn) Knottingley, Wakefield
Newby, Robert C. (Lab) Rothwell, N. Northants
Newcombe, Jack M. (SDP) Cross Gates, Leeds
Newcombe, Richard A. (Con) Wendover, Bucks
Newell, Dawn K.A. (Lab) Sawbridgeworth, Herts
Newell, Gordon E. (LD) Wednesfield N, Wolverhampton
Newell, Thomas F. (Grn) Chowdene, Gateshead
Newey, David L. (Lab) St Peter's, Sunderland
Newey, Rosanna E. (Grn) Peartree, Southampton
Newey, Sally C. (Grn) Riverside, Liverpool
Newham, Brian (Grn) Bingley Rural, Bradford
Newham, Sharon (Ind) Walfcot, Swindon
Newhouse, Andrew R. (BPIP) Cliviger, Burnley
Newhouse, Andrew R. (BPIP) Burnley Rural, Lancs
Newhouse, Shan M. (Lab) Hedingham, Essex
Newing, Malcolm C. (LD) Great Brickhill, Bucks
Newland, Paul (LD) Foleshill, Coventry
Newman, Brian (LD) Fence, Pendle
Newman, Brian (LD) Pendle Hill, Lancs
Newman, Craig A. (Ref) Balderton, Notts
Newman, David I. (LD) Dukes, Sefton
Newman, David R. (Grn) Northfield Brook, Oxford
Newman, David R. (Grn) Leys, Oxon
Newman, Graham L. (Con) Felixstowe Coastal, Suffolk
Newman, Micky (SDP) Wath, Rotherham
Newman, Rich (Con) College, Cheltenham
Newman, Sally A. (Grn) Caversham, Reading
Newman, Victoria (Con) Coaley, Stroud
Newmark, James (Lab) St Albans N, Herts
Newport, James E. (LD) Rayleigh S, Essex
Newport, Lisa J. (Res) Swayne Park, Rochford
Newrick, Debra J. (Lab) Easton, Bristol
Newsome, Christian D. (Lab) Beccles, Suffolk
Newton, Angela M. (SHInd) Spalding W, Lincs
Newton, Chase S.F. (Lab) Bromborough, Wirral
Newton, Chris (Lab) Aylesbury W, Bucks
Newton, Daniel (LD) Hertford Rural, Herts
Newton, David (Lab) Buxton W, Derbys
Newton, Deborah (Grn) Beverley, Hukk
Newton, Gavin M. (Con) Ashted Common, Mole Valley
Newton, George F. (Lab) Denton S, Tameside
Newton, Karl A. (Lab) Terriers, Bucks
Newton, Nathan R. (TUSC) Immingham, N.E. Lincs
Newton, Sarah J. (Grn) Greenhead, Kirklees
Newton-Carlina, Michelle E. (Grn) Bentley, Doncaster
Newtown, Betty (Lab) Loughborough N, Leics
Ng, Jackson (Con) Beaconsfield, Bucks
Nguzo, Lyn R. (Con) Hough Green, Halton
Niblock, Paul A. (LD) Walton, Derbys
Niblock, Shirley A. (LD) Brimington, Derbys
Nice, Katrina M. (Grn) Knebworth, Herts
Nice, Stephen W. (LD) Nethermayne, Basildon
Nichol, Macaulay A. (Con) Corby Rural, N. Northants
Nicholas, Nathalie A. (Lab) Picton, Liverpool
Nicholas, Rob (Grn) Hatfield, Doncaster
Nicholl, David J. (LD) Bromsgrove S, Worcs
Nicholls, Dan (Lab) Deerness, Durham
Nicholls, Don (Grn) Rother NW, E Sus
Nicholls, Lysette C.E. (Con) Standlake Aston, W. Oxon
Nicholls, Simon J. (Lab) Alvechurch, Worcs
Nicholls, Trevor (Ind) Orford, Warrington
Nicholls, William P. (Grn) St Austell Bethel, Cornwall
Nichols, Caroline E. (LD) Ashford, Surrey
Nichols, Howard (Con) Shirley S, Solihull
Nichols, Lawrence E. (LD) Lower Sunbury, Surrey
Nicholson, Barrie (LD) Central Rochdale, Rochdale
Nicholson, Colin R. (LD) Pallion, Sunderland
Nicholson, David (Con) Burn Valley, Hartlepool
Nicholson, David C. (Grn) City Centre, Preston
Nicholson, Deanna W. (Grn) Haywards Heath E, W Sus
Nicholson, Ellen (LD) Mt Hermon, Woking
Nicholson, Ellen (LD) Woking SE, Surrey
Nicholson, Joan (DerInd) Annfield Plain, Durham
Nicholson, John (Con) Cowes S, Isle Of Wight
Nicholson, Mark (Ind) Cross Gates, Leeds
Nicholson, Matthew L.F. () Boston N, Lincs
Nicholson, Matthew R. (LD) Monk Bretton, Barnsley
Nicholson, Paul W.L. (L) Ludgvan, Cornwall
Nicholson, Samantha H. (Lab) Dore, Sheffield
Nicholson, Tony (Grn) Roman Ridge, Doncaster
Nicholson, Veronica (Con) De Bruce, Hartlepool
Nicholson, Zoe (Grn) Chailey, E Sus
Nicholson-Cole, David A. (Grn) Cotgrave, Notts
Nickerson, David W. (LD) West Molesey, Surrey
Nicklen, Danny T. (Con) Swanscombe, Kent
Nickless, Noel (Con) Dawlish, Devon
Nicklin, Timothy J. (LD) Langdon Hills, Basildon
Nicklin, Timothy J. (LD) Basildon Westley Heights, Essex
Nicmanis, Sarah L. (Grn) Romsey, Cambridge
Nicola, Rosie (Lab) Orchard Park, Hukk
Nicoll, Alexander J.M. (Con) Wickham, Suffolk
Nicoll, Claire S. (Grn) Matchborough, Redditch
Nicoll, David M.C. (Lab) Stone Rural, Staffs

Nicolls, Liz (Lab) Southway, Plymouth
Nicolson-Smith, Lisa A. (LD) Everton, Liverpool
Nielsen, Beverley A. (Ind) Malvern Langland, Worcs
Nieto, Lina (Con) Hardwick, Cambs
Nightingale, Jane (Lab) Bentley, Doncaster
Nijjar, Sukhy (Con) Bentley, Walsall
Nike, Susan F. (Lab) Barrowford, Pendle
Nilsson, Dawn M.M. (Grn) Ashford Rural S, Kent
Nimmo, Duncan B. (Lab) Spring Vale, Wolverhampton
Nisbet, David (LD) Monkseaton N, North Tyneside
Nisbet, Kath (Lab) Croft, Northumberland
Nissanga, Mini (Ref) Sheppey, Kent
Nissen, Steph (Grn) Castle, Colchester
Nissen, Steph (Grn) Abbey, Essex
Nixon, Gillian M. (Grn) Old Town, Barnsley
Nixon, James M. (LD) Tuxford, Notts
Nixon, Jonathan A. (Con) Waterside, Pendle
Nixon, Peter (Lab) Fallings Park, Wolverhampton
Nixon, Tony (LD) Brixworth, W. Northants
Njeru, Charlotte I. (Con) Abingdon N, Oxon
Nkurunziza, Wilson (Lab) Pendleton, Salford
Noakes, Chais A. (Lab) Bridgemary S, Gosport
Noakes, Charis A. (Lab) Lee, Hants
Noakes, Colin B. (Con) Goudhurst, Tunbridge Wells
Noakes, Paul (Lab) Lee E, Gosport
Noble, Colin L. (Grn) Ardsley, Leeds
Noble, Colin L.B. (Con) Row Heath, Suffolk
Noble, Kester (Lab) Spennymoor, Durham
Noble, Liz (LD) Lightwater, Surrey
Nock, Graham T. (Ref) Charlemont, Sandwell
Nock, Jacqueline (Ref) Hateley Heath, Sandwell
Nolan, Ben (Lab) C. Milton Keynes, Milton Keynes
Nolan, Connie (Lab) Canterbury S, Kent
Nolan, Damien T. (LD) Walton C, Elmbridge
Nolan, Damien T. (LD) Walton, Surrey
Nolan, Lawrence (Ind) Harton, South Tyneside
Nolan, Marie-Louise S. (Lab) Leavesden, Three Rivers
Nolan, Paul C. (Lab) Highfield, Halton
Nolan, Rob (LD) Truro Boscawen, Cornwall
Nolan, Sean (Lab) Letchworth Grange, N.Herts
Nolan, Tom (Lab) Thame, Oxon
Nolan, Zoe (Lab) Loughton, Milton Keynes
Noldart, Barry M. (FBM) Imberdown, W Sus
Noon, Christopher J. (Ind) Lowton E, Wigan
Noon, Thomas M. (Con) Norton, Doncaster
Noppen, Michael (LD) Rossmere, Hartlepool
Norfolk, Bridget J. (Con) Southlands, Adur
Norfolk, Robyn D. (Lab) St John, Worcester
Norgrove, Rosie (Lab) Redhill W, Reigate & Banstead
Norman, David F. (Con) Grange, Gloucs
Norman, Edwad M. (Con) Brookvale, Basingstoke
Norman, Hannah (Con) Quedgeley Fieldcourt, Gloucester
Norman, Jackie (LD) Filwood, Bristol
Norman, Jane R. (Lab) Leigh, Southend
Norman, Julia F. (Grn) Colne Valley, Kirklees
Norman, Katherine R. (LD) Carfax, Oxford
Norman, Katherine R. (LD) Jericho, Oxon
Norman, Keith C. (LD) Temple Newsam, Leeds
Norman, Rob (Grn) Stone Urban, Staffs
Norrington, Rob (Ind) Perranporth, Cornwall
Norris, Alison J. (Lab) Broomhill, Sheffield
Norris, David A. (Lab) Stoke Poges, Bucks
Norris, David J. (Con) Whitnash, Warks
Norris, Jim (Grn) Arnold N, Notts
Norris, Joe (LD) Rushden Pemberton W, N. Northants
Norris, Jojo (Lab) Leamington Brunswick, Warks
Norris, Kavi I. (LD) Roundhay, Leeds
Norris, Mark S. (Lab) Allerton, Liverpool
Norris, Richard H. (Grn) Horbury, Wakefield
North, Andrew (LD) Amesbury S, Wilts
North, Carole L. (Con) Woldingham, Tandridge
North, Jacqueline R. (Lab) Longdendale, Tameside
North, Kirsty M. (Con) Andover N, Hants
North, Peter S. (Lab) Bricknell, Hukk
North, Phil (Con) Andover S, Hants
North, Sam (Con) Aylesbury W, Bucks
North, Steven J.B. (Con) Rushden S, N. Northants
Northcott, Paul R. (Con) Newcastle Rural, Staffs
Northey, Jess (Grn) West Park, St Helens
Northey, Michael J. (Con) Canterbury S, Kent
Northwood, Chris (LD) Piccadilly, Manchester
Norton, Emma K. (LD) Durrington, Worthing
Norton, Emma K. (LD) Durrington, W Sus
Norton, Jon (LD) Long Stratton, Norfolk
Norton, Phil (Lab) Burnell, Shropshire
Notley, Margaret P. (Con) Woodfield, Stevenage
Notman, Edison (TUSC) Moor View, Plymouth
Novotna, Ivana (LD) Bayston Hill, Shropshire
Nowak, Chris (Ind) Hexthorpe, Doncaster
Nowak, Richard E. (Con) Salvington, Worthing
Noyce, Bob (Lab) Pound Hill N, Crawley
Noyce, Bob (Lab) Pound Hill, W Sus
Nsumbu, Diele C. (LD) Clayton, Manchester
Nugent, Paul (LD) Rockingham, Barnsley
Nukana, Sudha S. (Con) Rodbourne Cheney, Swindon
Nunn, Jonathan (Con) Nene Valley, W. Northants
Nunney, Rob (Grn) Woodhouse Park, Manchester
Nunns, David (Con) Illkley, Bradford
Nuri-Nixon, Suzanne (LD) Wymondham, Norfolk
Nurse, Richard M. (Her) Cainscross, Stroud
Nurse, Richard M. (Her) Rodborough, Gloucs
Nutti, Mark G. (Con) Chertsey, Surrey
Nuttley, John (LD) Ashburton, Devon
Nuttall, Carl A. (Grn) Chorley E, Chorley
Nuttall, Daniel (Con) Milnrow, Rochdale
Nuttall, Daniel P. (Con) Derby, Sefton
Nuttall, Denise M. (Con) Allerton, Liverpool
Nuttall, Derek T. (Con) Woolton, Liverpool
Nuttall, John R. (LD) Pendleton, Salford
Nuttall, Laura E. (Con) Kew, Sefton
Nuttall, Zack (Grn) Aylesbury N, Bucks
Nutter, Susan M. (Con) Trinity, Burnley
Nuttgens, Lucy K. (Lab) Otley, Leeds
Nutting, Peter A. (Con) Copthorne, Shropshire
Nweke, Chidi (Res) Loughton Alderton, Epping Forest
Nzeribe, Ugo (Con) Gorton, Manchester

O

Oakes, Jackie (Lab) Rossendale E, Lancs
Oakes, Kay M.N. (Con) Bosmere, Suffolk
Oakes, Tex (ForBrit) Town Centre, St Helens
Oakey, Daniel (Con) South Oxhey, Three Rivers
Oakford, Peter J. (Con) Tunbridge Wells N, Kent
Oakley, Simon J. (Con) Chichester E, W Sus
Oakley, Vicky (Lab) Pegswood, Northumberland
Oakton, Helen (LD) Shirebrook, Derbys
Oates, Bill (LD) Henbury, Bristol
Oates, Craig A. (Con) Todmorden, Calderdale
Oates, Jeremy (Con) Bolebridge, Staffs
Oates, Robert A. (Lind) Sleaford, Lincs
Oatley, Georgie (Grn) Magdalen, Norfolk
Oatley, Jack (Ind) Melksham Forest, Wilts
Oatway, Paul (Con) Pewsey Vale W, Wilts
Obasa, Ruth M. (Con) Chipping Norton, W.Oxon
Obasi, Ukou E. (LD) Gravesend E, Kent
Oborski, Fran (LD) St Chad's, Worcs
O'Brien, Andrew D. (Con) Abbots Langley, Three Rivers
O'Brien, Andrew D. (Con) Abbots Langley, Herts
O'Brien, Brenda (Lab) Derby, Sefton
O'Brien, Dean (Con) Richmond, Sheffield
O'Brien, Emily (Grn) Newhaven, E Sus
O'Brien, Peter D. (Lab) Bakewell, Derbys
O'Brien, Richard (LD) Hyde Werneth, Tameside
O'Brien, Rory (Ref) Sunbury Common, Surrey
O'Brien, Tricia (Lab) Cressington, Liverpool
O'Callaghan, Claire L. (Free) Ashby de la Zouch, Leics
O'Callaghan, Margi (Lab) Silverhill, Hastings
O'Callaghan, Margi (Lab) St Helens, E Sus
Ochedowski, Kris (LD) Chesham, Bucks
O'Connell, Kimberley J. (Ind) St Laurence, Southend
O'Connell, Meri (LD) Tilehurst, Reading
O'Connor, Damien P. (Lab) West Park, St Helens
O'Connor, Mark (TUSC) Holywell, Watford
O'Connor, Mark (TUSC) W Watford, Herts
O'Connor, Michael J.L. (Lab) University Parks, Oxon
O'Connor, Pat (Ref) Gainsborough Hill, Lincs
O'Connor, Patricia J. (Con) Cippenham Green, Slough
O'Connor, Rowland (Ref) Launceston S, Cornwall
O'Dell, Aiden (Lab) Sumners, Harlow
O'Dell, Steven J. (Lab) Woodditton, Cambs
O'Doherty, Stav (LD) Kempshott, Basingstoke
O'Donnell, Brendon S. (Con) Matson, Gloucester
O'Donnell, David P. (Con) South Ham, Basingstoke
O'Donnell, Helen R. (Grn) Moreton W, Wirral
O'Donnell, James A.D. (Con) Malvern Langland, Worcs
O'Donnell, Penny-Anne (Con) Wellesbourne, Warks
O'Donoghue, Martha B. (LD) Clayton, Manchester
O'Donoghue, Maurice P. (Lab) Kingston, Oxon
O'Donovan, Aidan (LD) Oakley, N. Northants
O'Dowd-Booth, Olive J. (LD) Wellington, Rushmoor
O'Driscoll, Callum S. (Grn) Totton S, Hants
O'Driscoll, Taylor D.S. (Con) Westway, Tandridge
O'Farrell, Charlie (Grn) Aldbourne, Wilts
O'Farrell, Ginnie (LD) Hexham C, Northumberland
Offerman, Shaun C. (LD) Longdendale, Tameside
O'Flanagan, Geoff (Ind) Forton, Gosport
O'Flynn, Val (TUSC) South, N.E. Lincs
Ogden, Chris (Grn) Deansgate, Manchester
Ogden, Lee (Con) Dodworth, Barnsley
Ogle, Gary (Grn) Millfield, Sunderland
Ogle, John W. (Con) Tuxford, Notts
Ogle, Jonathan (Yorks) West Ecclesfield, Sheffield
Oguntola, Nana A.V. (LD) Campbell Pk, Milton Keynes
O'Hagan, Clare J. (Con) Rock Ferry, Wirral
O'Hara, Danette L. (Grn) Barnack, Peterborough
O'Hara, Dermot P. (LD) Scott, West Lancashire
O'Hara, Dermot P. (LD) W Lancashire N, Lancs
O'Hara, Jan (Con) Burton, N. Northants
Ojajugbagbe, Gbenga (Thind) Stanford E, Thurrock
O'Keefe, Chris (Con) Guildford N, Surrey
O'Keefe, Lynn (Lab) Stockbridge, Knowsley
O'Keefe, Steff (Lab) St Gabriels, Knowsley
O'Kelly, Emer M. (LD) Penn Wood, Bucks
O'Kelly, Kate F.B. (LD) Midhurst, W Sus
Okeyo, Zachary O.K. (Con) Norcot, Reading
Olaifa, Abi (Lab) Coleshill N, Warks
Olaifa, Abiola O. (Lab) St Nicolas, Nuneaton
Olanrewaju, Samuel (LD) Miles Platting, Manchester
Old, Harry (LD) Tilgate, Crawley
Old, Harry (LD) Tilgate, W Sus
Oldfield, Christine M. (LD) Church Crookham, Hants
Oldman, Adrian N. (Grn) Stroud Slade, Stroud
Olive, Joe (Con) Swinton Park, Salford
Olive, Richard D. (LD) Werrington, Peterborough
Oliver, Adrian J. (Free) Downley, Bucks
Oliver, Alan J. (CCH) Fleet Town, Hants
Oliver, Andrew P. (Con) Old Sarum, Wilts
Oliver, Ben (LD) Coundon, Durham
Oliver, Catherine J. (Con) Hazlemere, Bucks
Oliver, Ciaran D. (Grn) Bearsted, Maidstone
Oliver, Douglas (Con) Lanchester, Durham
Oliver, John D. (Ind) Longholme, Rossendale
Oliver, Judy (Con) Sheringham, Norfolk

Oliver, Karen (Lab) Victoria, Hartlepool
 Oliver, Martin (Con) Mountjoy, Isle Of Wight
 Oliver, Nick (Con) Corbridge, Northumberland
 Oliver, Pat (Lab) Benton, North Tyneside
 Oliver, Patricia M. (Ind) Biddick, South Tyneside
 Oliver, Peter (DerInd) Benfieldside, Durham
 Oliver, Peter G. (Lab) Emsworth, Hants
 Oliver, Phil (Grn) St Barnabas, Worcs
 Oliver, Reece J. (LD) Nuthall, Notts
 Oliver, Rhodri (Con) Attleborough, Norfolk
 Oliver, Robert A. (Lab) Barrowford, Pendle
 Oliver, Roger J.F. (Grn) Tring, Herts
 Oliver, Sam (LD) Romsey, Cambs
 Oliver, Simon K. (Ind) Boldon Colliery, S Tyneside
 Oliver, Tim (Con) Weybridge, Surrey
 Oliver, Tony (LD) Warden Hill, Cheltenham
 Olivier, Cornelius M.J. (Lab) Penzance E, Cornwall
 Olmo, Jacques (LD) Frimley Grn, Surrey
 Olsen, Andrew (Ind) Swinton, Salford
 Olsen, Carl A. (Con) Bewsey, Warrington
 Olsen, Charles (Con) Cippenham Meadows, Slough
 Olsen, Lyndsey J. (Con) Stockton Heath, Warrington
 Olsen, Wendy K. (Grn) Blackfriars, Salford
 Olszewski, Mark J. (Lab) May Bank, Staffs
 O'Mahony, Michael J. (Lab) Buckingham E, Bucks
 O'Malley, Sean M.F. (Lab) Tonbridge, Kent
 O'Meara, James (Grn) Balderstone, Rochdale
 Omer, Mohamed (Lab) Stoke Bishop, Bristol
 Ondreasz, John G. (LD) Bedwardine, Worcester
 Ondreasz, John G. (LD) Bedwardine, Worcs
 O'Neal, Carol J. (Lab) Eastbrook, Adur
 O'Neil, Brian D. (Lab) Woodhouse Park, Manchester
 O'Neill, Ashley (Con) Calne Rural, Wilts
 O'Neill, Chris (WSInd) Exning, Suffolk
 O'Neill, Dave (LD) Oulton, Suffolk
 O'Neill, Finola (Lab) Fremington Rural, Devon
 O'Neill, Francis X. (Free) Iffley Fields, Oxon
 O'Neill, Joe (Ind) Swinton Park, Salford
 O'Neill, Kathy (Lab) Eastleigh N, Eastleigh
 O'Neill, Liz (Grn) Stretford, Trafford
 O'Neill, Shaun (Lab) Healey, Rochdale
 O'Neill, Sian P.F. (Lab) Milton-Under-Wychwood, W.Oxon
 O'Neill, Sian P.F. (Lab) Carterton S& W, Oxon
 Onions, Kate R. (LD) Braintree Town, Essex
 Ononaji, Augustine (Con) SChafford, Thurrock
 Onslow, Tracey (Con) St John's, Worcs
 O'Nyons, Josh (Con) Lyndon, Solihull
 Oppenheimer, Russell J. (Con) Petersfield Hangers, Hants
 Oppler, Francis (LD) Bognor Regis E, W Sus
 Oram, Christopher M. (LD) Bickleigh, Devon
 Oram, Tania A. (Con) Market, Cambridge
 Ord, Amelia L. (LD) Blaydon, Gateshead
 Ord, John R. (Con) Killingworth, North Tyneside
 Ord, Trevor (Ind) Burnopfield, Durham
 O'Reilly, Carina A. (Lab) Arbury, Cambridge
 O'Reilly, John (Con) Hersham, Surrey
 O'Reilly, Tracey L.D. (LD) Horfield, Bristol
 Organ, Colin (Con) Tuffley, Gloucester
 Ormerod, Richard D. (LD) Elvet, Durham
 Ormond, Tony (UKIP) Washington C, Sunderland
 Ormston, Gail P. (LD) Buckshaw, Chorley
 Ormston, Gail P. (LD) Clayton, Lancs
 Ormston, Lewis (Con) Winlaton, Gateshead
 Orndal, Alex (LD) Reddish S, Stockport
 O'Rourke, Donna L. (LD) Longridge, Lancs
 O'Rourke, Liam J. (Lab) North Heywood, Rochdale
 O'Rourke, Liam T. (LD) March S, Cambs
 O'Rourke, Maggie (Lab) Benn, Rugby
 O'Rourke, Paula B. (Grn) Clifton, Bristol
 O'Rourke, Simon M. (LD) Clitheroe, Lancs
 O'Rourke, Simon T.J. (Lab) Tewkesbury, Gloucs
 Orr, Lesley (Grn) Peacehaven, E Sus

Orr, Simon A. (Con) Bayston Hill, Shropshire
 Orson, Joe (Con) Melton Wolds, Leics
 Orson, Martin L.C. (Ind) North Heywood, Rochdale
 Orton, Lewis J. (Grn) Earl Shilton, Leics
 Osanlou, Orod (LD) West Kirby, Wirral
 Osben, James W. (TUSC) Kingsteignton, Devon
 Osben, Natasha (Grn) Clacton N, Essex
 Osben, Tracey L. (Grn) Clacton W, Essex
 Osborn, Benjamin (Grn) Honicknowle, Plymouth
 Osborn, Jamie (Grn) Mancroft, Norfolk
 Osborn, Julia M. (GGG) Shere, Surrey
 Osborn, Tom (LD) Nascot, Watford
 Osborne, Andrew (Ind) Gorse Hill, Swindon
 Osborne, David H. (LD) Tunbridge Wells W, Kent
 Osborne, Howard C. (LD) Buckingham W, Bucks
 Osborne, Kevin J.H. (Lab) Darfield, Barnsley
 Osborne, Mattie (Lab) Bromsgrove E, Worcs
 Osborne, Sarah (LD) Ouse Valley W, E Sus
 Osborne, Stephen (Ref) Ryton, Gateshead
 Osbourne, Henry C.A. (Con) Boultham, Lincs
 Oscroft, Alan E. (L) Picton, Liverpool
 Oseman, Jane E. (LD) Petersham, Derbys
 O'Shanks, Gareth (Yorks) Crookes, Sheffield
 O'Shea, Michael (LD) Horfield, Bristol
 O'Shea, Ozzy (Con) Groby, Leics
 Osibogun, Ade (Con) Buckingham E, Bucks
 Ostle, Alan (Grn) Deerness, Durham
 Ostle, Irene (Grn) Framwellgate, Durham
 O'Sullivan, Dolores C. (Lab) Flixton, Trafford
 O'Sullivan, Kevin S. (Lab) Southwater, W Sus
 O'Sullivan, Tom M. (Ind) Bude, Cornwall
 O'Sullivan, Will (Grn) Lye Valley, Oxford
 O'Sullivan, John P. (TUSC) Lower Stoke, Coventry
 Otle, John (LD) Killingbeck, Leeds
 O'Toole, Aidan S. (TUSC) Sherbourne, Coventry
 O'Toole, David (Con) W Lancashire W, Lancs
 Otten, Guy N. (Grn) West Heywood, Rochdale
 Ottino, Simon J.P. (Lab) Temple Cowley, Oxford
 Otton, Penny (LD) Thedwastre S, Suffolk
 Oughton, Gemma (Lab) Fareham E, Fareham
 Oulton, Thomas H. (Con) Broomhill, Sheffield
 Outlaw, Tig (Con) Lake N, Isle Of Wight
 Over, David E. (Con) Barnack, Peterborough
 Over, Tony (LD) Odiham, Hart
 Over, Tony (LD) Odiham, Hants
 Overend, Jake (LD) Claremont, Salford
 Overton, Marianne J. (Lind) Bassingham, Lincs
 Owen, Audrey L. (Lab) Lindley, Kirklees
 Owen, Caroline L. (Lab) Langley, Sandwell
 Owen, Claudia V.E. (Lab) North Walsham W, Norfolk
 Owen, Colin (Lab) Cheadle, Stockport
 Owen, Damian J. (Lab) Tarleton, West Lancashire
 Owen, Damian J. (Lab) W Lancashire N, Lancs
 Owen, Felicity J. (Lab) St Austell C, Cornwall
 Owen, Gareth T.L. (Grn) Rastrick, Calderdale
 Owen, Gaynar (Lab) Up Holland, West Lancashire
 Owen, Geoffrey D. (Con) Abbey, Cambridge
 Owen, Lizzie (Grn) Marlow, Bucks
 Owen, Michael (Res) Loughton Broadway, Epping Forest
 Owen, Philip J. (Con) Nuthall, Notts
 Owen, Trish (Lab) Ivinghoe, Bucks
 Owens, Adrian E. (OWL) Derby, West Lancashire
 Owens, Jane H. (LD) Liscard, Wirral
 Owens, Josh (Con) St John's, Ipswich
 Owens, Katie (Lab) Stone, Bucks
 Owens, Marc (Con) Coxhoe, Durham
 Owens, Michael C. (Lab) Winstanley, Wigan
 Owen-Williams, Gareth H. (LD) Crowborough S, E Sus
 Oxborough, Stephen (Con) Walkergate, Newcastle
 Oxbrow, Stuart M. (Grn) Little Hulton, Salford
 Oxford, Gerard P. (Ind) Highwoods, Colchester
 Oxlade, Chris (Lab) Bewbush, W Sus

Oxley, David J. (Grn) Bishop's Stortford Rural, Herts
 Oxley, Gill (Con) Hardwicke, Stroud
 Oxley, Ken (Con) Chippenham Hardens, Wilts
 Oyakhire, Tony (LD) Olney, Milton Keynes
 Oyewusi, Lola (Lab) Sittingbourne S, Kent
 Ozanic, Rebecca C. (Lab) StThomas, Portsmouth
 Ozog, Jan M. (Con) Dartford W, Kent

P

Pace, Nick (Con) Hollybush, Welwyn Hatfield
 Packham, Bob (LD) ECowes, Isle Of Wight
 Packham, Ed (Con) Littleover, Derby
 Packham, Patricia (LD) Fairlee, Isle Of Wight
 Packman, Jane (Grn) W St Leonards, Hastings
 Packwood, Conrad R.S. (LD) Gainsborough, Suffolk
 Packwood, Conrad R-S. (LD) Gainsborough, Ipswich
 Padda, Charn S. (Lab) Tipton Green, Sandwell
 Padda, Gurpreet (Lab) Thorpe St Andrew, Norfolk
 Paddon, Scott J. (Con) Fremington Rural, Devon
 Padfield, Michael (Grn) Cheadle Hulme N, Stockport
 Padilla, Raymond (Con) Matson, Gloucester
 Padley, Christopher (Grn) Moorland, Lincoln
 Padley, Christopher (Grn) Swallow Beck, Lincs
 Padwick, John D. (Lab) Ise, N. Northants
 Paffey, Darren J. (Lab) Bargate, Southampton
 Page, Anne (Lab) Peveler, Adur
 Page, Caroline A. (LD) Woodbridge, Suffolk
 Page, Cathy (Lab) Greasy, Wirral
 Page, Catie (Lab) Ravenmeols, Sefton
 Page, Damian P. (Lab) Haverhill E, Suffolk
 Page, Rick (Grn) Salisbury St Edmund's, Wilts
 Page, Rosita (Con) Lutterworth, Leics
 Page, Tony (Lab) Abbey, Reading
 Page, Trevor A. (Lab) Matlock, Derbys
 Page-Croft, Jenny (LD) Queen Edith's, Cambridge
 Pahl, Tristan C.J. (Con) Nevilles Cross, Durham
 Pailthorpe, Carrie (Grn) Coton, Rugby
 Pailthorpe, Carrie (Grn) Brownsover, Warks
 Pain, Blake L. (Con) Bruntingthorpe, Leics
 Pain, Timothy R. (Lab) Winslow, Bucks
 Painter, Bethan L. (Grn) Oadby, Leics
 Pajak, Dawn E. (LD) Walcot, Swindon
 Pajak, Stan (LD) Eastcott, Swindon
 Pakeman, Roger M. (Grn) St James, Oldham
 Pakenham, Mal (Lab) Batchwood, St Albans
 Pakes, Martin E. (LD) Castle Hill, Ipswich
 Pakes, Martin E. (LD) Whitehouse, Suffolk
 Paler, Michael (Ind) Osborne, Isle Of Wight
 Palermi, Gian (Her) Woking N, Surrey
 Palfreman, Bill (FreeAll) Beeston, Leeds
 Palin, Cameron (Grn) Osborne, Isle Of Wight
 Palmen, Stewart M. (LD) Trowbridge C, Wilts
 Palmer, Anne E. (Lab) Bellingham, Northumberland
 Palmer, Beverley S. (Con) Hawkhurst, Tunbridge Wells
 Palmer, Christopher F. (Con) Abingdon S, Oxon
 Palmer, Darran J. (Con) Marple S, Stockport
 Palmer, Gillian (Lab) Wickford N, Basildon
 Palmer, Gillian (Lab) Wickford Crouch, Essex
 Palmer, Henry W.A.C. (Lab) Hotwells, Bristol
 Palmer, James T. (Con) Hindley Green, Wigan
 Palmer, Jim (LD) Warsash, Fareham
 Palmer, Jim (LD) Fareham Warsash, Hants
 Palmer, Johnny (LD) Clifton, Bristol
 Palmer, Julie M. (Lab) Birstall, Leics
 Palmer, Matt (Lab) Avonmouth, Bristol
 Palmer, Richard (SwInd) Sittingbourne S, Kent
 Palmer, Rosey (Grn) Carlton W, Notts
 Palmer, Rowena R. (LD) Fareham W, Fareham
 Palmer, Sarah R. (Lab) Mallong C, Kent
 Palmer, Trevor M. (TUSC) Symonds Grn, Stevenage
 Palumbo, Marco (Grn) Cutteslowe, Oxford

Pandey, Anup K. (Con) Northall, N. Northants
 Pandey, Guarav (Con) Mackworth, Derby
 Pandher, Bhagwant S. (Con) Bedworth E, Warks
 Pandor, Shabir (Lab) Batley W, Kirklees
 Panebianco, Antonino (Con) Tyldesley, Wigan
 Panesh, Liam K. (Con) Hexham W, Northumberland
 Panicker, Prasanth (Con) St Agnes, Cornwall
 Panjala, Srikanth G. (Lab) Aveley, Thurrock
 Pankhurst, Sarah (Con) Titchfield Cmn, Fareham
 Pankhurst, Sarah (Con) Fareham Titchfield, Hants
 Pannell, Harry J. (Grn) Winterslow, Wilts
 Pannell, Joe (Con) Widewater, Adur
 Pantall, Mo (Con) Newnham, Cambridge
 Panter, Darrell R. (LD) Panshanger, Welwyn Hatfield
 Panter, Maria E. (Lab) Market Harborough E, Leics
 Panthula, Krishna M. (Con) Bradwell, Milton Keynes
 Papworth, John T. (Con) Balby S, Doncaster
 Papworth, Martin D.J. (LD) Warminster Broadway, Wilts
 Pardesi, Gillian P.K. (Lab) Stafford C, Staffs
 Pardoe, David L. (Ind) Bromsgrove C, Worcs
 Pardy, Kevin J. (Lab) Sundorne, Shropshire
 Parfitt-Reid, Lottie (Con) Maidstone Rural S, Kent
 Pargam, Ali R. (Con) Lamesley, Gateshead
 Parish, Clive B. (LD) Borehamwood S, Herts
 Parish, Steve (Lab) Chapelford, Warrington
 Park, Jihyun (Con) Moorside, Bury
 Park, Tanya (LD) Eastleigh N, Eastleigh
 Park, Tanya (LD) Eastleigh N, Hants
 Park, Tony A. (Grn) Catton Grove, Norwich
 Park, Tony A. (Grn) Catton Grove, Norfolk
 Park-Crowne, Mark S.C. (Grn) London Colney, St Albans
 Parker, Alan C. (Con) Oxshott, Elmbridge
 Parker, Anthony J. (Con) Leggatts, Watford
 Parker, Anthony J. (Con) N Watford, Herts
 Parker, Benjamin J. (ADF) Ware S, Herts
 Parker, Bill (Ind) Clover Hill, N. Northants
 Parker, Charles A. (LD) Boultham, Lincoln
 Parker, Charles A. (LD) Boultham, Lincs
 Parker, Chris (Con) Wem, Shropshire
 Parker, Christine A. (Grn) Lindley, Kirklees
 Parker, Clive M. (Con) Deneside, Durham
 Parker, Cole J. (Con) Central, Watford
 Parker, Colin N. (LD) Newton Abbot S, Devon
 Parker, Hugh W. (LD) Willingdon, E Sus
 Parker, Jacs (Free) The Wooburns, Bucks
 Parker, Julie A. (Grn) St Gabriels, Knowsley
 Parker, Julius S.M. (LD) Grendon Underwood, Bucks
 Parker, Katherine (TUSC) Lightwater, Surrey
 Parker, Katie (Lab) Thingoe N, Suffolk
 Parker, Kevin D. (Con) Brixworth, W. Northants
 Parker, Linda (Ref) Manor House, Hartlepool
 Parker, Liz (Con) Oxted S, Tandridge
 Parker, Martyn L. (Con) Wickersley N, Rotherham
 Parker, Mike (Lab) Standlake Aston, W.Oxon
 Parker, Nick (TUSC) Park, Lincoln
 Parker, Nick (TUSC) Park, Lincs
 Parker, Phil (Grn) Brownhills, Walsall
 Parker, Rich (Grn) Duryard, Devon
 Parker, Richard (Con) Cromer, Norfolk
 Parker, Richard J. (Ind) Felpham, W Sus
 Parker, Rob (Lab) Carholme, Lincs
 Parker, Robert (Grn) Denmead, Winchester
 Parker, Robert (Grn) Winchester Southern Parishes, Hants
 Parker, Robin G. (LD) Chells, Herts
 Parker, Roderic (LD) Alwoodley, Leeds
 Parker, Sheila G. (Con) Box and Colerne, Wilts
 Parker, Stephen G. (Con) Crookham E, Hart
 Parker, Stephen G. (Con) Church Crookham, Hants
 Parker, Sue (Lab) Waddington, Lincs
 Parker-Fuller, Hannah E. (Grn) Lanchester, Durham
 Parker-Jervis, Helen A. (Grn) Childwall, Liverpool
 Parker-Jones, Louise A. (Ind) Bishopstoke, Hants
 Parker-Khan, Sarah (Con) Ashburton, Devon
 Parkes, Christian C. (Free) Dartmouth, Devon
 Parkes, Stephen J. (Ind) Sandown N, Isle Of Wight
 Parkhouse, Josie C. (Lab) Exmouth, Devon
 Parkin, Elizabeth A. (LD) Abbey, Cambridge
 Parkin, John R.G. (Grn) St Ives S, Cambs
 Parkin, Lewis D. (Con) Leigh E, Wigan
 Parkin, Marilyn M. (LD) Hitchin Rural, Herts
 Parkin, Sarah R. (Ind) Louth S, Lincs
 Parkin, Tom (LD) Broomhill, Sheffield
 Parkinson, Bill (Con) Haverstoe, N.E. Lincs
 Parkinson, Darren J. (Grn) Wyke, Bradford
 Parkinson, Ian M. (Ind) The Risboroughs, Bucks
 Parkinson, Jill A. (Free) Croft Baker, N.E. Lincs
 Parkinson, Luke A. (Ind) Lea, Preston
 Parkinson, Mark (Con) Wheatley Hills, Doncaster
 Parkinson, Mathew (LD) Stonesfield, W.Oxon
 Parkinson, Robert A. (Con) Breaston, Derbys
 Parkinson, Robert B. (Lab) Lostwithiel, Cornwall
 Parkinson, Sebastian (Lab) Stroud Trinity, Stroud
 Parkinson, Sebastian (Lab) Cirencester Beeches, Gloucs
 Parks, Bill (Con) Warminster N, Wilts
 Parle, Gregory V. (Lab) Valley, Leics
 Parmar, Joshan (LD) King's Hedges, Cambridge
 Parmar, Satpal S. (Lab) Cippenham Meadows, Slough
 Parr, Amanda (Grn) Witham, Lincoln
 Parr, Hilda J. (Lab) Skerton, Lancs
 Parr, Jon (Ind) Poulton N, Warrington
 Parr, Matt (Grn) Hartsholme, Lincs
 Parr, Matt (Grn) Hartsholme, Lincs
 Parr, Paul J.T. (LD) West Derby, Liverpool
 Parr, Susan T. (Grn) Headcorn, Maidstone
 Parr, Susan T. (Grn) Maidstone Rural E, Kent
 Parrish, Adam E. (Con) Staveley N, Derbys
 Parrott, John (Con) Worsley Mesnes, Wigan
 Parry, Barbara S. (Con) Covingham, Swindon
 Parry, Ben D. (Grn) Fair Oak, Eastleigh
 Parry, Chris (TUSC) St George W, Bristol
 Parry, Deklan R. (LD) Broughton, Salford
 Parry, Elizabeth V. (LD) Ludlow S, Shropshire
 Parry, Ian M. (Con) Stone Rural, Staffs
 Parry, Ken (Lab) Hirst, Northumberland
 Parry, Tim (Con) Loughton Forest, Epping Forest
 Parry-Davies, Arran B. (Lab) Trumpington, Cambridge
 Parsons, Adam C. (Con) Cowpen, Northumberland
 Parsons, Adrian A. (LD) Altarnun, Cornwall
 Parsons, Barry W. (Grn) Easton, Bristol
 Parsons, Cliff (AllDem) Normanton, Wakefield
 Parsons, Dave (Lab) Polesworth, Warks
 Parsons, Edward D. (Lab) Bickleigh, Devon
 Parsons, Gareth J. (LD) Leatherhead S, Mole Valley
 Parsons, Ken (Grn) Hellesdon, Norfolk
 Parsons, Liz (Lab) Norris Green, Liverpool
 Parsons, Mike (LD) Bidston, Wirral
 Parsons, Sebastian D.A.J. (LD) Ombersley, Worcs
 Parsons, Shaun D.E. (Con) South Cerney, Gloucs
 Parsons, Tony (Lab) Bayston Hill, Shropshire
 Parsons-Hulse, Alex (LD) Greetland, Calderdale
 Partington, Daniel J. (Con) St Michael's, Coventry
 Partington, David A.R. (LD) Chapel, Newcastle
 Partington, Max A. (SDP) Roundhay, Leeds
 Partis, George M. (Con) Benton, North Tyneside
 Partner, Graham R. (FBM) Coalville N, Leics
 Parton, Ted (Con) Loughborough S, Leics
 Partridge, Gaye L. (Lab) Cradley, Dudley
 Partridge, Philip (Con) Honicknowle, Plymouth
 Partridge, Simon C. (Grn) Lichfield Rural N, Staffs
 Partridge, Walter M.J. (LD) Crowborough N, E Sus
 Partridge-Underwood, Tom (Con) Irchester, N. Northants
 Pascoe, Anthony L. (Con) Gwinear-Gwithian, Cornwall
 Pascoe, Dick (Con) Folkestone E, Kent
 Pascoe, Jane P. (Con) Liskeard S, Cornwall
 Pascoe, Rod (LD) Gloweth, Cornwall
 Pascual, Jean-Louis (Ind) Katesgrove, Reading
 Passingham, Dave (Grn) Shipston on Stour, Warks
 Passmore, Chris (LD) Maidstone C, Kent
 Paszkowska, Marta A. (Con) Westbrook, Warrington
 Patchett, Mike (Con) Winklebury, Basingstoke
 Patchett, Mike (Con) Basingstoke C, Hants
 Pate, Lian (Lab) Brunshaw, Burnley
 Pate, Lian (Lab) Burnley SW, Lancs
 Patel, Abdul S. (Lab) Little Harwood, Blackburn
 Patel, Amarish (Con) Woodside, Watford
 Patel, Aruna (Con) Dallington Spencer, W. Northants
 Patel, Ashvin (Con) Bognor Regis W, W Sus
 Patel, Hitesh (Lab) Great Sankey N, Warrington
 Patel, Ismail I.B. (Ind) Billinge, Blackburn
 Patel, Meena (Con) Loughton Fairmead, Epping Forest
 Patel, Pat (Con) StBudeaux, Plymouth
 Patel, Safwaan (Lab) Astley Bridge, Bolton
 Patel, Sajid (Con) Barton, Gloucester
 Patel, Sajid (Con) Barton, Gloucs
 Patel, Sangita (Lab) Ashton Waterloo, Tameside
 Patel, Sanjai (Grn) Gorse Hill, Trafford
 Patel, Sarah-Ann (Grn) Milton, Southend
 Patel, Shafi (Con) Rumworth, Bolton
 Patel, Siraj (Con) Crompton, Bolton
 Patel, Smruti (Con) Buckhurst Hill E, Epping Forest
 Patel, Suresh (Con) East Hunsbury, W. Northants
 Patel, Tiger (Con) Audley, Blackburn
 Patel, Yakub (Lab) Preston N, Lancs
 Paterson, Matthew (Grn) New Mills, Derbys
 Paterson, Oliver J. (Con) Great Sankey N, Warrington
 Paterson, Sue (Lab) Stapleford, Notts
 Pathak-Sen, Ela (Lab) Painswick, Stroud
 Patience, Keith J. (Lab) Gunton, Suffolk
 Patmore, Andy (Grn) Priory Heath, Ipswich
 Patmore, Andy (Con) Hollington, E Sus
 Patmore, Andy (Grn) Priory Heath, Suffolk
 Patmore, Brieanna J.S. (Grn) Gainsborough, Ipswich
 Patmore, Brieanna J.S. (Grn) Bridge, Suffolk
 Patmore, Steven (Con) Hitchin Oughton, N.Herts
 Patmore, Timothy D. (Con) Lye Valley, Oxford
 Patmore, Timothy D. (Con) Churchill, Oxon
 Paton, John M. (Lab) Cunningham, St Albans
 Paton, John M. (Lab) St Albans E, Herts
 Patrick, David R. (Ind) March N, Cambs
 Patrick, Loraine (Con) Dursley, Stroud
 Patrick, Loraine V. (Con) Dursley, Gloucs
 Patrick, Susannah J. (Lab) Shalford, Surrey
 Patten, Julie E. (Con) Hilton, Derbys
 Pattenden, Robert (LD) Banbury Cross, Cherwell
 Pattenden, Robert (LD) Banbury Calthorpe, Oxon
 Patterson, Andrea J. (Lab) Crook, Durham
 Patterson, Anne (Grn) Whoberley, Coventry
 Patterson, Caitlin (Grn) Cherry Hinton, Cambridge
 Patterson, Hugh D. (LD) Capel, Tunbridge Wells
 Patterson, Hugh D. (LD) Tunbridge Wells Rural, Kent
 Patterson, Ian (LD) Pelaw, Gateshead
 Patterson, James R. (LD) Chapel, Derbys
 Pattie, Elidh M. (LD) Richmond, Sheffield
 Pattinson, Jennifer (LD) W Watford, Herts
 Pattison, Ian D.C. (TUSC) Waltham Abbey, Essex
 Pattison, Margaret E. (Lab) Morecambe C, Lancs
 Pattison, Wendy (Con) Longhoughton, Northumberland
 Paul Bullock, Sujoya E.M. (Free) Abbey, Bucks
 Paul, Jo (Grn) Central, Worthing
 Paul, Jo (Grn) Worthing E, W Sus
 Paul, Rebecca S. (Con) Tadworth, Surrey
 Paul, Sanka B. (WEP) Didsbury W, Manchester

Paule, Michele V.A. (Lab) Rose Hill, Oxon
Paulson, Kevin S. (Grn) Bricknell, Hukk
Pavelka, Jirka G. (Con) Barton, Gloucester
Pavitt, Clare P.M. (Lab) Northall, N. Northants
Pawley, Rebecca L. (Lab) Groby, Leics
Pawlik, Maciej (Grn) Englefield Green, Surrey
Paxton, Julie C. (Ref) Abbey, Derby
Payne, Becky (TUSC) Gleadless Valley, Sheffield
Payne, Cheney-Anne (LD) Castle, Cambridge
Payne, Clayton M. (WP) Wisbech E, Cambs
Payne, David B. (LD) Goffs Oak, Herts
Payne, David C. (LD) Haverhill Cangle, Suffolk
Payne, Dawn M. (Con) Burnantofts, Leeds
Payne, Emma L.V. (BPIP) Burnley CW, Lancs
Payne, John (Grn) Hayley Green, Dudley
Payne, John A. (IIP) Canvey Island N, Castle Point
Payne, John D. (Grn) Whitewell, Rossendale
Payne, John D. (Grn) Rossendale E, Lancs
Payne, Jon (Con) North Walsham W, Norfolk
Payne, Josh (SDP) Warwick N, Warks
Payne, Joshua P. (Con) Peartree, Southampton
Payne, Julian (Grn) Lostwithiel, Cornwall
Payne, Kieron A. (Ind) Sutton, Derbys
Payne, Mark A.C. (BPIP) Gannow, Burnley
Payne, Michael D. (Con) Tonbridge, Kent
Payne, Michael R. (Lab) Arnold N, Notts
Payne, Nicola C. (Grn) Wythall, Worcs
Payne, Sarah L. (Con) Henfield, W Sus
Payne, Simon (Con) Eastleigh S, Eastleigh
Paynter, Adam R. (Ind) Launceston N, Cornwall
Payter, Imogen (Con) St Faith's, Havant
Peace, Gary (Con) Ventnor, Isle Of Wight
Peacey Wilcox, Lora (Ind) Cowes Medina, Isle Of Wight
Peach, Huw R.W. (Grn) Quarry, Shropshire
Peach, John P. (Con) Park, Peterborough
Peach, Ray (Ind) Tadley N, Basingstoke
Peacock, Greg (Con) St Anne's, Sunderland
Peacock, Jennifer H. (Lab) Heckington, Lincs
Peacock, Jessica (Lab) Chelmsford N, Essex
Peacock, Margaret M. (Lab) Bede, South Tyneside
Peacock, Michael K. (LD) Lumley, Durham
Peacock, Paul S. (Lab) Sherwood Forest, Notts
Peaple, Sheree D. (Lab) Amington, Staffs
Peaple, Simon P. (Lab) Bolebridge, Staffs
Pearce, Alexandra (Ind) Rodbourne Cheney, Swindon
Pearce, Ann D. (Grn) Burgess Hill E, W Sus
Pearce, Ashley M.E. (Lab) Church, Reading
Pearce, Brian (Ind) Booker, Bucks
Pearce, Claire (Lab) Dartford E, Kent
Pearce, Joe (Grn) Northbrook, Worthing
Pearce, Joe (Grn) Northbrook, W Sus
Pearce, John R. (Grn) Bradford-on-Avon N, Wilts
Pearce, Jonathan B. (Lab) Ashley, St Albans
Pearce, Lionel P. (Ind) Booker, Bucks
Pearce, Martin C. (Lab) Duryard, Exeter
Pearce, Maureen (Con) Aveley, Thurrock
Pearce, Phil (LD) Huntingdon N, Cambs
Pearce, Steve (Lab) St George C, Bristol
Pearce, Tracey A. (Con) Derwent, Derby
Pearce-Kearney, Sam (LD) Calne S, Wilts
Pearcey, Jackie (LD) Gorton, Manchester
Pearcy, Martin R. (Grn) Coaley, Stroud
Pearman, Timothy (Con) Lodge Park, Redditch
Pears, Richard A.H. (Con) St Austell Poltair, Cornwall
Pearson, Alan R. (Lab) Hednesford N, Cannock Chase
Pearson, Frank R. (Con) C Meon Valley, Winchester
Pearson, Gregory P.A. (LD) Stakes, Havant
Pearson, Ian (Lab) Conisbrough, Doncaster
Pearson, John C. (TUSC) Brinnington, Stockport
Pearson, John S.D. (Grn) Wingrove, Newcastle
Pearson, Karen P. (FBM) East Preston, W Sus
Pearson, Keith L. (Con) Painswick, Stroud
Pearson, Malcolm I. (Con) St Andrew's, Hukk
Pearson, Mark A. (LD) Thredling, Suffolk
Pearson, Melissa-Jane (Con) North Jesmond, Newcastle
Pearson, Netti (Grn) Ilfracombe, Devon
Pearson, Nicky (Ind) Booker, Bucks
Pearson, Philip (Lab) Bedhampton, Havant
Pearson, Rosie (Grn) Burford, Oxon
Pearson, Sarah (Grn) Finedon, N. Northants
Peart, Graham F. (Con) The Wooburns, Bucks
Peart, Mark (Ref) Croft, Northumberland
Peart, Ron (Con) Kingsteignton, Devon
Peasant, Trevor (Yorks) Pontefract S, Wakefield
Peck, Duncan M. (Con) Maidenbower, Crawley
Peck, Greg (Con) Reepham, Norfolk
Peckham, Anna M. (Grn) Canterbury N, Kent
Peckham, Antony R. (Ind) Bicester E, Cherwell
Pedley, Keir Edward (Con) Streetly, Walsall
Pedroz, Mark A. (LD) Ashley, St Albans
Peeke, Martin A. (Lab) Wensum, Norwich
Peeke, Elaine (Con) Bishop Middleham, Durham
Peeke, Martin (Con) Aycliffe E, Durham
Peeke, Oliver G. (Con) Chilton, Durham
Peel, Colin B. (Brighouse, Calderdale
Peel, Kevin E. (Lab) Moorside, Bury
Peel, Marjorie L. (Lab) Belle Vale, Liverpool
Peel, Peter D. (Ind) Oundle, N. Northants
Peel, Stephen (Ref) Newbiggin C, Northumberland
Peel, Julie (Con) Skelmersdale N, West Lancashire
Peet, Jake (Grn) Lower Kingswood, Reigate
Peet, Jean M. (Con) Pemberton, Wigan
Pegg, Andrew P. (LD) Buckingham W, Bucks
Pegg, Dan (Lab) Linton, Derbys
Pegg, Lucy F. (Grn) Donnington, Oxford
Pegg, Paul J. (Lab) Mackworth, Derby
Peltier, Ross A. (Grn) Birstall, Kirklees
Pemberton, Alison (LD) Folkestone W, Kent
Pemberton, Andrew (Ref) Clacton N, Essex
Pemberton, Daren P.F. (Con) Bidford, Warks
Pemberton, Frank F. (Lab) Leatherhead N, Mole Valley
Pemberton, Helen C. (LD) Battledown, Cheltenham
Pemberton, Ian (Con) Lymm S, Warrington
Pemberton, John L. (Grn) South Waterside, Hants
Pemmireddy, Soma (Con) Hemel Hempstead St Pauls, Herts
Pendery-Hunt, Lisa J. (Lab) Enderby, Leics
Pendle, Peter J.D. (Lab) Theydon Bois, Epping Forest
Pendlebury, Cyril (LD) Worsley Mesnes, Wigan
Pendlebury, Keith (LD) Werneth, Oldham
Pendlebury, Margaret J. (Con) Rossendale E, Lancs
Pendlebury, Rachel (LD) Medlock Vale, Oldham
Pendleton, Jacky (Con) Middleton, W Sus
Pendleton, Trevor J. (Con) Castle Donnington, Leics
Pendlington, Alison S. (Con) Pound Hill S, Crawley
Penfold, Saul M. (LD) North Walsham W, Norfolk
Pengelly, Helen (Grn) Middleton, W Sus
Pengelly, Mark (Lab) Lloyds, N. Northants
Penketh, Roy J. (Con) Wheatley Hills, Doncaster
Penman, Donald K. (Ref) Abbey, Lincoln
Penman, Donald K. (Ref) Park, Lincs
Penman, Nev (Con) Totton N, Hants
Pennefather, Milton J. (Grn) Shiregreen, Sheffield
Penniall, Nic (LD) Orton Longueville, Peterborough
Pennington, Amanda A. (Grn) Wdebridge E, Cornwall
Pennington, John A. (Con) Bingley, Bradford
Pennington, Martyn (LD) Birchington, Kent
Penny-Evans, Clare (Lab) Heaton, Newcastle
Penrose, Edward O. (LD) Threemilestone, Cornwall
Pentland, Harriet J.F. (Con) Higham Ferrers, N. Northants
Pentony, Janet M. (Grn) Wing, Bucks
Penycate, Richard W. (Grn) Rotherham E, Rotherham
Peplow, Anne E. (Grn) Ribble Valley SW, Lancs
Peplow, Malcolm C. (Grn) Clitheroe, Lancs
Pepper, Nigel H. (Con) Crowland, Lincs
Pepper, Sid (ADF) Mansfield N, Notts
Pepper, Teresa (Lab) Boothstown, Salford
Peratopoulos, Costas (Ind) Buckingham E, Bucks
Percival, Christopher K. (Lab) Town, Gosport
Percival, Christopher K. (Lab) Leesland, Hants
Percival, Claire R. (Lab) Forton, Gosport
Percival, Hilary R. (Lab) Leesland, Gosport
Percival, Hilary R. (Lab) Leesland, Hants
Percival, Kate E. (Grn) St Marys, North Tyneside
Percival, Neil O. (Grn) Monkseaton S, N Tyneside
Percy, Frank (Grn) Redhill W, Reigate & Banstead
Perdigao, Luis (Volt) Cubbington, Warks
Perez-Storey, Charles (Con) Bargate, Southampton
Perkin, Hannah A. (LD) Maidstone Rural E, Kent
Perkins, Andrew N. (Lab) Fleet C, Hart
Perkins, Andrew N. (Lab) Church Crookham, Hants
Perkins, Jake A.R. (LD) Lancaster SE, Lancs
Perkins, Jim (UKIP) Gaywood N& C, Norfolk
Perks, Graeme (Ind) Ludlow N, Shropshire
Perks, Graham J.M. (Vectis) Ventnor, Isle Of Wight
Perks, Mark (Ind) Chorley N, Chorley
Perks, Mark (Ind) Euxton, Lancs
Perraton-Williams, Clio L. (Con) Scotter Rural, Lincs
Perriam, Chris (Grn) Piccadilly, Manchester
Perrin, Russell M. (Con) Sumners, Harlow
Perris, Andrew M. (Ind) Tiverton E, Devon
Perry, Benjamin A. (Lab) Peppard, Reading
Perry, Benjamin G.V. (LD) Upper Gornal, Dudley
Perry, Bruce (Grn) Leavesden, Three Rivers
Perry, Garry (Con) Pelsall, Walsall
Perry, Gary D. (LD) Hartcliffe, Bristol
Perry, Ian P. (Lab) Samford, Suffolk
Perry, Johanna E. (Con) Whitchurch, Basingstoke
Perry, John A. (Con) Maidstone C, Kent
Perry, Kath (Con) Cheslyn Hay, Staffs
Perry, Maria L. (Lab) Wilmington, Kent
Perry, Max (Grn) Maidenbower, Crawley
Perry, Nigel (SDP) Morley N, Leeds
Perry, Nigel K. (Ind) Higher Irlam, Salford
Perry, Nikki (LD) Broomfield, Essex
Perry, Peter N. (Con) Camborne Roskear, Cornwall
Perry, Ruth M. (Ind) Brimington, Derbys
Perry, Victoria J. (Con) Billing, W. Northants
Perryman, Bowen (Con) Brookfield, Preston
Perryman, Mark J. (LD) Bablake, Coventry
Persand, Kieran Y. (Con) West Ewell, Surrey
Pert, Jeremy M. (Con) Eccleshall, Staffs
Perteghella, Manuela (LD) Bidford, Warks
Pervaiz, Mussarat S. (Lab) Dewsbury W, Kirklees
Pet, Rob (Free) Barnstaple N, Devon
Petch, Rob (Free) West, Peterborough
Petchey, Martin R. (Lab) Stantonbury, Milton Keynes
Peter, Aji (Con) Kempshott, Basingstoke
Peterken, Nicholas J. (Con) Wibsey, Bradford
Peters, Bernard G. (Con) Horninglow, Staffs
Peters, Karen (Grn) Burnantofts, Leeds
Peters, Sam E.C. (Grn) Shere, Surrey
Peters, Stephen R. (Ind) Wythall, Worcs
Peterson, Kenneth P. (Grn) Caister, Norfolk
Peterson, Andrew D. (Ref) Romsey Town, Hants
Peterson, Becky (Grn) Lingfield, Surrey
Petherick, Linda (Ind) Dawlish, Devon
Petrie, Robert G. (LD) Lemington, Newcastle
Petricova, Ivica (Grn) Hoe Valley, Woking
Petrovic, Tanya (Grn) Aldridge N, Walsall
Petter, Stephen (Grn) Heath Town, Wolverhampton
Pettifor, Peter S. (Grn) Stratford W, Warks
Pettit, Jane (Lab) Ise, N. Northants
Pettitt, Robert (Lab) Duston E, W. Northants
Pevitt, Michael T. (Lab) Claremont, Salford
Pey, James A. (Lab) Mersea, Colchester

Pfebbe, Elliot (Lab) Short Heath, Walsall
 Phelps, Adam I. (Con) Church, Reading
 Phelps, Adam I. (Con) Churchill, Oxford
 Phelps, Paul (Yorks) Castleford C, Wakefield
 Phelps, Sid (Grn) Drybrook, Gloucs
 Philbin, Ged (Lab) Appleton, Halton
 Philip, John M. (Con) Theydon Bois, Epping Forest
 Phillimore, Colin J.W. (Ind) Whitchurch, Basingstoke
 Phillimore, Les (Con) Cosby, Leics
 Phillips, Alison J. (Lab) Botley, Eastleigh
 Phillips, Andrew J. (Ref) Rural N, Colchester
 Phillips, Andrew J. (Ref) Constable, Essex
 Phillips, Andy (Ind) Chippenham Sheldon, Wilts
 Phillips, Caroline S. (Lab) Nuneaton Abbey, Warks
 Phillips, Edward J.J. (Con) Priory Heath, Suffolk
 Phillips, Glynis M. (Lab) Barton, Oxon
 Phillips, Greg (Lab) Chandler's Ford, Eastleigh
 Phillips, Jacob (Lab) Fair Oak, Eastleigh
 Phillips, Jacob (Lab) Bishopstoke, Hants
 Phillips, Jeffrey K. (LD) Harpenden W, St Albans
 Phillips, Jeffrey K. (LD) Harpenden SW, Herts
 Phillips, Joshua (Ind) Middleton Cheney, W. Northants
 Phillips, Julie E. (Grn) Tisbury, Wilts
 Phillips, Kath (Lab) Bloxwich E, Walsall
 Phillips, Katherine E. (Grn) North Hinksey, Oxon
 Phillips, Lee C. (Grn) Littleport, Cambs
 Phillips, Marian J. (Lab) Chatteris, Cambs
 Phillips, Mark P. (Con) Gipping, Ipswich
 Phillips, Neil J.P. (Lab) Nuneaton E, Warks
 Phillips, Sally (Grn) Braybrooke, Hastings
 Phillips, Sally (Grn) Braybrooke, E Sus
 Phillips, Sonia (Grn) Ribbleton, Preston
 Phillips, Stephen R.E. (LD) Lytham, Lancs
 Phillips, Steve (Lab) Bishopstoke, Eastleigh
 Phillips, Steve (Lab) Hedge End, Hants
 Phillips, Steve (LD) Bosmere, Suffolk
 Philpot, Trish (Lab) Lydiard, Swindon
 Philpott, Jo (Con) Falmouth Penwerris, Cornwall
 Philpott, Stephen (Con) Peel Common, Gosport
 Philpott, Stephen (Con) Bridgemary, Hants
 Philpotts, Stephen M. (Grn) Chineham, Basingstoke
 Phipps, Belinda (Ind) Gade Valley, Three Rivers
 Phipps, Celia C. (Lab) Bedminster, Bristol
 Phipps, Rebecca L. (Ind) Woodford, W. Northants
 Phipps, Tom (Lab) Southville, Bristol
 Phoenix, Richard N. (Ref) Terriers, Bucks
 Physick, Heidi E. (Grn) Preston Rural E, Preston
 Phythian, Kyle J. (Lab) Hollinwood, Oldham
 Piatt, Katie (Lab) Churchill, Adur
 Piazza, Antonio C. (Con) Trowbridge Drynam, Wilts
 Piccolo, Terry (Con) Stanford-le-Hope W, Thurrock
 Pickard, Anthea L. (LD) Thornton, Bradford
 Pickering, Andy (MF) Mexborough, Doncaster
 Pickering, Phoebe L.D. (Con) Market, Cambridge
 Pickering, Phoebe L.D. (Con) Market, Cambs
 Pickering, Sally (Grn) Stonehouse, Stroud
 Pickering, Simon B. (Ind) St Andrew's, Hukk
 Pickering, Steve (Lab) Eckington, Derbys
 Pickernell, Anthony K.J. (Con) Tidworth E, Wilts
 Pickersgill, Mark (TUSC) Martins Wood, Stevenage
 Pickersgill, Mark (TUSC) Borehamwood N, Herts
 Pickett, Chris (TUSC) Charles Dickens, Portsmouth
 Pickton, Michael (Grn) Fleetwood E, Lancs
 Pickup, Maralyn J. (Grn) New Bilton, Rugby
 Pickup, Maralyn J. (Grn) New Bilton, Warks
 Picton, Lezley M. (Con) Tern, Shropshire
 Picton, Stephen (Ind) Foggy Furze, Hartlepool
 Picton-Jones, David J.H. (Lab) Denmead, Winchester
 Pier, Jake (Lab) Westgate, Gloucester
 Pier, Jake (Lab) Hempsted, Gloucs
 Pierce, Julie K. (Lab) Brookvale, Basingstoke
 Pierce, Julie K. (Lab) Candovers, Hants
 Piercy, Candy (LD) Ridgeway W, Bucks
 Pietrzak, Paula H. (Grn) Earlestown, St Helens
 Piggin, Blair A. (OWL) Scott, West Lancashire
 Piggott, Chris (Con) Berechurch, Colchester
 Piggott, Chris (Con) Maypole, Essex
 Piggott, Simon J. (Con) Southgate, Crawley
 Pike, Alastair J. (Con) Beaconsfield, Bucks
 Pike, Dave (Ind) Cadishead, Salford
 Pike, Tom (Con) West Wyalomb, Bucks
 Pike, Wayne A.R. (SDP) Wath, Rotherham
 Pilcher-Clayton, Hugh (Grn) Calne Rural, Wilts
 Pilkington, Anthony P.W. (Con) Chalford, Stroud
 Pilkington, Karen M. (Ind) Devonport, Plymouth
 Pilkington, Tom (Lab) Ramsbottom, Bury
 Pillai, Anand (Lab) Sawston, Cambs
 Pilley, Jason S. (Psych) Westborough, Southend
 Pilling, Catherine (LD) Lancaster Rural N, Lancs
 Pilling, Jim (LD) Heysham, Lancs
 Pilling, Philip W. (LD) Adlington, Chorley
 Pilmer, Helen C. (Lab) Weybridge Riverside, Elmbridge
 Pilmer, Helen C. (Lab) Weybridge, Surrey
 Pimm, Stephen W. (LD) Bilton, Warks
 Pinard, Chris (Ind) Bletchingley, Tandridge
 Pinder, Aaron K. (Ref) Town, Gosport
 Pinder, Aaron K. (Ref) Leesland, Hants
 Pinder, Colin M. (Con) Mexborough, Doncaster
 Pinder, Neil (Grn) Keyworth, Notts
 Pineger, Richard J. (LD) St Mark's, Cheltenham
 Pingree, Victoria J. (Grn) St Clement, Worcester
 Pinkham, Rob (Lab) Hertford All Saints, Herts
 Pinkney, Dominic J. (LD) Amersham, Bucks
 Pinnington, Beryl (Con) Princes Park, Liverpool
 Pinnington, Pete (Con) Great Sankey N, Warrington
 Pinnock, Kathryn M. (LD) Cleckheaton, Kirklees
 Pinsker, Robert B. (LD) Newmarket, Suffolk
 Pinto, Licia A.P. Skirbeck, Lincs
 Pinwell, Dave (Con) Knowle, Solihull
 Piotrowski, Tom (Grn) St Peter, Worcs
 Piper, Bill (Ref) Markfield, Leics
 Piranie, Hajira H. (Lab) Oadby, Leics
 Pires, Isabel (Grn) University, Hukk
 Pischke, Kai (LD) St Mary's, Oxford
 Pitcaithly, Marcus (Grn) Cambourne, Cambs
 Pitcher, Daryll J. (Vectis) Wootton Bridge, Isle Of Wight
 Pitcher, Lee M. (Lab) Stainforth, Doncaster
 Pitcher, Linda P. (Vectis) Lake S, Isle Of Wight
 Pitchers, Stephanie L. (Grn) St Michael's, Liverpool
 Pitchford, Jenny (LD) Dereham S, Norfolk
 Pitchfork, Chris (Con) Darnall, Sheffield
 Pitchley, Lyndsay (Lab) Aughton, Rotherham
 Pitkin, Keith J.S.M. (LD) Tendring Rural E, Essex
 Pitkin, Mary E. (LD) Clacton E, Essex
 Pitman, Sue (Lab) Calne Chilvester, Wilts
 Pitman, Tay (Grn) West Fenham, Newcastle
 Pitman, Zelda E. (LD) Cobham, Elmbridge
 Pitt, Kevin Martin (Grn) Birchills-Leamore, Walsall
 Pitt, Lauren M. (Lab) Bedlington W, Northumberland
 Pitt, Steve (LD) Central Southsea, Portsmouth
 Pitt, Tony (LD) Greenlands, Redditch
 Pitt, Tony (LD) Redditch N, Worcs
 Pittaway, Mark S. (LD) Illingworth, Calderdale
 Pittock, Adria L. (Grn) Bridge, Ipswich
 Pizzey, Lian (Grn) Shipley Park, Amber Valley
 Pizzey, Thom (Grn) Ashford S, Kent
 Place, Sheila J. (Lab) Blyth, Notts
 Placey, Gina (TF) Clacton N, Essex
 Plant, Graham R. (Con) Gorleston St Andrews, Norfolk
 Plater, Tom (Lab) Letchworth S W, N.Herts
 Platt, Alan J. (Con) Croston, Chorley
 Platt, Chris (Grn) Farndon, Notts
 Platt, Debra (Con) Euxton, Chorley
 Platt, James (Grn) Glascote, Tamworth
 Platt, Mark E. (Con) Frinton, Essex
 Platt, Russ (LD) Peartree, Welwyn Hatfield
 Platt, Steve (Grn) Collingham, Notts
 Player, Nastassia (Lab) Long Rock, Cornwall
 Playle, Ross G. (Con) Witham Northern, Essex
 Pless, Julie S. (Free) Flackwell Hth, Bucks
 Plested, Matthew O. (Con) Totteridge, Bucks
 Plews, Maria L. (Lab) Coxhoe, Durham
 Plimsoil, Martin W. (Grn) Alderbury, Wilts
 Ploszaj, Wojciech F. (Con) Kitty Brewster, Northumberland
 Plowden, Ed (Grn) Windmill Hill, Bristol
 Plowman, Nigel P. (LD) Binley, Coventry
 Plumb, Jackie (Con) Chippenham Monkton, Wilts
 Plumb, James R. (Con) Sutton Courtenay, Oxon
 Plumbley, Hilary A.P. (Con) Knottingley, Wakefield
 Plumley, Connor M. (LD) Blackburn SE, Blackburn
 Plumley, Roy J.M. (LD) Plymstock Radford, Plymouth
 Plumpton Walsh, Carol P. (Lab) Bridgewater, Halton
 Plumpton-Walsh, Norman L. (Lab) Mersey, Halton
 Pocock, Jeff (Lab) Dawlish, Devon
 Poddar, Pooja (Con) Frome Vale, Bristol
 Podger, David G. (LD) Petersfield Butser, Hants
 Pohl, Nicole (Grn) Barton, Oxford
 Pointer, Michelle (Lab) Aylesbury NW, Bucks
 Pointing, Josh (Lab) Cowes W, Isle Of Wight
 Pointon, Ayrton M.L. (Con) Featherstone, Wakefield
 Pointon, David (Con) Hemsworth, Wakefield
 Poland, Adam M. (LD) Aylesbury W, Bucks
 Poland, Brent (Grn) Breaston, Derbys
 Poland, Geoff (Con) Tadley N, Basingstoke
 Poland, James M. (Con) Syston Fosse, Leics
 Pole, Liz (Lab) Whimple, Devon
 Polenceusz, Janus (ED) Dearne S, Barnsley
 Polenta, Dora (Lab) Balderton, Notts
 Polglase, Alex (Lab) Callington, Cornwall
 Polhill, Rob (Lab) Halton View, Halton
 Poll, Chris (Con) Ivinghoe, Bucks
 Poll, Eddy (Con) Spalding E, Lincs
 Pollack, Malcolm (LD) Ossett, Wakefield
 Pollard, Adam M. (Con) Chester-le-Street WC, Durham
 Pollard, Annabel C.R. (LD) Tynemouth, N Tyneside
 Pollard, Emma L. (Grn) March S, Cambs
 Pollard, Oakley (Lab) Severn, Stroud
 Pollard, Sam (Grn) Leesland, Gosport
 Pollard, Timothy S. (Con) Mere, Wilts
 Pollard, Tracey E. (LD) Cullercoats, North Tyneside
 Pollatos, Aris G. (Lab) Ridgeway E, Bucks
 Polley, Georgette (Con) Belhus, Thurrock
 Pollington, Neil C. (LD) Burscough E, W Lancs
 Pollington, Neil C. (LD) Burscough, Lancs
 Polson, Joseph P.G. (LD) Gorse Hill, Swindon
 Pomlett, Maryse T. (SDP) Benson, Oxon
 Pomroy, Heather F. (Lab) Penn Wood, Bucks
 Pomroy-Smith, Emily K. (Lab) Trowbridge Grove, Wilts
 Pond, Caroline (Res) Loughton St John's, Epping Forest
 Pond, Chris (ILRA) Loughton C, Essex
 Ponsford, Roger B. (Grn) Tadworth, Surrey
 Ponsonby, Faith (LD) St Faith's, Havant
 Pontin, Eleanor E. (Grn) Woolton, Liverpool
 Ponton, Penny (Grn) Witney W, W.Oxon
 Poole, Adam C. (LD) Wroughton, Swindon
 Poole, Claire (Lab) Skegness S, Lincs
 Poole, David K. (Ind) Chippenham Lowden, Wilts
 Poole, Gavin (Con) Marine, Worthing
 Poole, Lindsey A. (Lab) Stoke Poges, Bucks
 Poole, Nathan L. (Con) Oldbury, Sandwell
 Poole, Sabrina H.M. (Grn) Tetbury, Gloucs
 Pooley, Shayne R. (Con) Gainsborough, Ipswich
 Pop Buck, Lucy E. (LD) Walden N E, E Sus
 Pope, David J. (Con) Walton Manor, Oxford

Pope, David J. (Con) Abingdon E, Oxon
Pope, Eddie (Con) Burscough, Lancs
Pope, Jennifer A. (Grn) Chipstead, Reigate
Pope, Joshua G. (Grn) Budshead, Plymouth
Pope, Michael R. (Grn) Amesbury S, Wilts
Pope, Peter H. (Grn) E Chesterton, Cambridge
Pope, Peter R. (Res) Molesey E, Elmbridge
Popescu, Iuliu (AFP) Stoke, Plymouth
Porrer, Andrew J.R. (LD) Hertford All Saints, Herts
Porrer, Katie (LD) Market, Cambridge
Porter, Emma L. (Con) Stonehouse, Stroud
Porter, Garry R. (LD) Central, Swindon
Porter, Jackie (LD) Itchen Valley, Hants
Porter, Judith (Con) Pallion, Sunderland
Porter, Pauline P.M. (Con) North Walsham E, Norfolk
Portersmith, Stephanie M. (LD) South Ribble E, Lancs
Portilho, Thais (LD) Wolverton, Milton Keynes
Posen, Mark C.J. (Grn) Hedingham, Essex
Poser, Freddie A.J. (LD) Cherry Hinton, Cambridge
Poskitt, Bill (Ref) The Homesteads, Thurrock
Poskitt, Elizabeth M.E. (LD) Woodstock, W.Oxon
Posnett, Pam (Con) Melton E, Leics
Posthill, Eladia (Ref) Abingdon S, Oxon
Potter, David A. (Ind) Popley, Basingstoke
Potter, Edward A. (Con) Loton, Shropshire
Potter, Ged (Con) Allestree, Derby
Potter, George M. (LD) Guildford E, Surrey
Potter, Jon (LD) Preston W, Lancs
Potter, Rebecca (LD) Fishwick, Preston
Potter, Rebecca (LD) Poulton-le-Fylde, Lancs
Potter, Richard E. (Con) Catton Grove, Norfolk
Potter, Richard M. (Grn) Cherry Hinton, Cambridge
Potter, Richard M. (Grn) Cherry Hinton, Cambs
Potter, Robin J. (Lab) Malling Rural E, Kent
Potter, Tony (Ind) St George W, Bristol
Potter-Peachey, Jason E. (LD) Pittville, Cheltenham
Potter-Peachey, Jason E. (LD) Pittville, Gloucs
Potts, David W. (Con) Chowdene, Gateshead
Potts, Michael A. (Con) Penketh, Warrington
Potts, Robert (Con) Evenwood, Durham
Potts, Sam (LD) Buckingham W, Bucks
Potts, Stephen R.C. (LD) Bideford E, Devon
Potze, Anja S. (Con) Arboretum, Worcester
Poulson, David J. (LD) Tower, Suffolk
Poulter, Sean (Con) Norton, Doncaster
Poultney, Guy J.B. (Grn) Cotham, Bristol
Pound, Sue (Lab) Park, Tunbridge Wells
Pounder, Marjorie L. (LD) Belle Vale, Dudley
Pounds, Dinah E. (Lab) Romsey, Cambridge
Poursaedi, Saba (Lab) Hemel Hempstead NE, Herts
Povall, Cherry (Con) Clatterbridge, Wirral
Povey, Adam C. (LD) Churchill, Oxford
Povey, Adam C. (LD) Churchill, Oxon
Povey, Andrew F. (Con) Cranleigh, Surrey
Povolotsky, Sally L. (LD) Hendreds, Oxon
Pow, Val (TUSC) Scartho, N.E. Lincs
Powell, Catherine E. (Res) Farnham N, Surrey
Powell, Charles E. (LD) Woodditton, Cambs
Powell, Eddie (Ind) Shepway S, Maidstone
Powell, Gary D. (Lab) Stonehouse, Stroud
Powell, John R. (Con) Birchfield, Halton
Powell, Julie (Con) Halton Castle, Halton
Powell, Marie A. (Grn) Audley, Staffs
Powell, Roger S. (Con) Irthlingborough, N. Northants
Powell, Rosy V. (Grn) Newcastle S, Staffs
Powell, Susan (TUSC) Coney Hill, Gloucs
Powell, Ted (Lab) Windmill Hill, Bristol
Powell, Theresa (ChInd) Boythorpe, Derbys
Powell, Trevor A. (LD) St John's, Ipswich
Powell, Trevor A. (LD) Bixley, Suffolk
Powell-Davies, Adam K. (TUSC) Carfax, Oxford
Power, Martin (Ref) Charlestown, Manchester
Power, Rowan P. (LD) Buckshaw, Chorley
Power, Rowan P. (LD) Euxton, Lancs
Power, Stephen L. (LD) Stretford, Trafford
Powers, Celia J. (Lab) Sandiacre, Derbys
Powers, Robert J. (Lab) Braintree Eastern, Essex
Powers, Stephen A. (Lab) Arthur's Hill, Newcastle
Powerville, Paul P. (Grn) Kingsthorpe N, W. Northants
Powis, Dan (Lab) Billing, W. Northants
Powis, Matt (Con) Bushbury S, Wolverhampton
Powney, Ian G. (LD) Bramhall S, Stockport
Poyser, Ian (Grn) Plympton Chaddlewood, Plymouth
Poyzer, Mike (Grn) Ollerton, Notts
Prabhakar, Anita (LD) Newark W, Notts
Pragnell, David A. (LD) Chandler's Ford, Eastleigh
Pragnell, Peter (Con) St Helen's, Hastings
Pragnell, Peter (Con) Ashdown, E Sus
Prakash, Ash (Con) Great Sankey S, Warrington
Prashara, Rakesh (Grn) Walker, Newcastle
Prater, Tim (LD) Cheriton, Kent
Pratheepan, Logan (Lab) Bradshaw, Bolton
Pratt, Andrew R. (Grn) Devonport, Plymouth
Pratt, Andy (Con) City Centre, Preston
Pratt, Andy (Con) Preston City, Lancs
Pratt, Christopher (LD) Stourport-on-Severn, Worcs
Pratt, Doug (Grn) Newton Abbot S, Devon
Pratt, George E. (Con) Scott, West Lancashire
Pratt, George E. (Con) Ormskirk, Lancs
Pratt, Julian R. (Con) Valley, North Tyneside
Pratt, Lucy J. (Grn) Castle Donnington, Leics
Pratt, Lynn M. (Con) Bicester N, Cherwell
Pratt, Ron (Con) Southminster, Essex
Precious, Lisa A. (Her) Balderton, Notts
Preece, Jeremy (Lab) Fowey, Cornwall
Preece, Liam V. (Lab) Charlemont, Sandwell
Preest, Alan (Con) Lydney, Gloucs
Prendergast, Frank (Ind) Everton, Liverpool
Prendergast, Mike (Con) Dukes, Sefton
Prendergast, Shellina (Con) Maidstone Rural E, Kent
Prenter, Nigel A. (Lab) Rodborough, Stroud
Prentice, Elliot K. (Con) Ise, N. Northants
Prentice, Katy R. (Grn) Soham N, Cambs
Prentice, Keith I. (Con) St Neots Priory Park, Cambs
Prentice, Paul S.L. (Lab) Canterbury N, Kent
Prescot, Nick (Con) Englefield Grn W, Runnymede
Prescot, Nick (Con) Egham, Surrey
Prescott, Jeanette (Lab) Pemberton, Wigan
Presland, Anna K. (Grn) Bovey Rural, Devon
Pressel, Susanna (Lab) Osney, Oxford
Pressel, Susanna (Lab) Jericho, Oxon
Pressley, Neville J. (LD) St Mary's, Adur
Pressley, Neville J. (LD) Shoreham S, W Sus
Prest, Grant J.F. (Con) Pin Green, Stevenage
Preston, Angela T. (L) Blundellsands, Sefton
Preston, April (LD) Withington, Manchester
Preston, Charlie (Lab) Earlestown, St Helens
Preston, Liam B. (Lab) Hutton N, Brentwood
Preston, Liam B. (Lab) Brentwood Hutton, Essex
Preston, Lucinda E. (Lab) Carholme, Lincoln
Preston, Mike (Con) Hamble, Eastleigh
Preston, Mike (Con) Hamble, Hants
Preston, Philip (Con) Euxton, Chorley
Prestwood, Jacquie (Lab) Cannock N, Cannock Chase
Pretswell, Tanya J. (Lab) North Jesmond, Newcastle
Pretty, Derek R. (LD) Hedge End N, Eastleigh
Prew, Keith (Con) Warlingham W, Tandridge
Price, Alex (Grn) Buckingham E, Bucks
Price, Arthur (LD) Westthoughton N, Bolton
Price, Ben (Grn) Thorpe Hamlet, Norfolk
Price, Cat (Lab) Bidford, Warks
Price, Darren (Ind) Foggy Furze, Hartlepool
Price, John (Lab) Houghton, Sunderland
Price, John W. (Con) Oswestry E, Shropshire
Price, Jonathan K. (Con) Stafford N, Staffs
Price, Kathleen (Lab) Kingswood, Nuneaton
Price, Lorna T. (Con) Wotton-under-Edge, Stroud
Price, Matthew (Con) Fairlee, Isle Of Wight
Price, Paul (Con) Somercotes, Amber Valley
Price, Peter (Lab) Shiregreen, Sheffield
Price, Peter (Grn) Queen Edith's, Cambridge
Price, Richard C. (Con) South Smallburgh, Norfolk
Price, Roger H. (LD) Fareham Portchester, Hants
Price, Stephen J. (Lab) Grappenhall, Warrington
Price, Terence S. (Grn) Thatto Heath, St Helens
Price, Toby S. (LD) Chalfont St Giles, Bucks
Price, Vanessa (Lab) The Stanleys, Stroud
Price, Vicky (LD) West Bridgford N, Notts
Price, William M. (TUSC) Rawmarsh W, Rotherham
Price-Sosner, Isaac M.E. (Grn) Horfield, Bristol
Prickett, Angela J. (LD) Bridgemary S, Gosport
Prickett, Horace J. (Con) Southwick, Wilts
Pridmore, Anne (Lab) Market Harborough W, Leics
Priesemann, Max (Grn) Badger Farm, Winchester
Priesemann, Max (Grn) Winchester Downlands, Hants
Priest, Bernard (Lab) Ardwick, Manchester
Priest, Hannah K. (Lab) Charlestown, Manchester
Priest, Mollie Jo (LD) Gornal, Dudley
Priest, Richard L. (LD) Quarry Bank, Dudley
Priest, Ryan A. (LD) Cradley, Dudley
Priest, Sue (LD) Heaton, Bolton
Priestley, David N. (Grn) Foleshill, Coventry
Priestley, Diane J. (Ind) Folkestone W, Kent
Priestman, David J. (LD) The Hemingfords, Cambs
Primett, Chris (Con) Polegate, E Sus
Primmer, Alex (LD) Efford, Plymouth
Primley, Peter R. (Lab) Eaton, Norfolk
Primus, Kate M. (Lab) Chiltern Ridges, Bucks
Prince, Amy (Lab) Throston, Hartlepool
Prince, Anthony J. (UKIP) Royton S, Oldham
Prince, John P. (Lab) Yew Tree, Liverpool
Prince, Keith D. (Lab) Watton, Norfolk
Prince, Robert (Ref) Brentwood N, Brentwood
Pringle, Colin R. (Grn) Long Rock, Cornwall
Pringle, Lara (LD) Bridgewater, Herts
Pringle, Mike (Lab) Ollerton, Notts
Pringle, Paul (Lab) Pelton, Durham
Prinsloo, Sarah (Grn) Salisbury Harnham W, Wilts
Prior, Michael A. (Lab) Titchfield, Fareham
Prior, Michael A. (Lab) Fareham Titchfield, Hants
Pritchard, Andrew J. (Lab) Burscough W, W Lancs
Pritchard, Clare (Lab) Church, Hyndburn
Pritchard, Daniella W. (Lab) Great Parndon, Harlow
Pritchard, Daniella W. (Lab) Harlow W, Essex
Pritchard, Ken (Con) Deanshanger, W. Northants
Pritchard, Mark G. (Lab) Lichfield Rural W, Staffs
Pritchard, Matt (Lab) Maidenbower, Crawley
Pritchard, Robert S. (Con) Spital, Tamworth
Pritchard, Robert S. (Con) Perrycrofts, Staffs
Pritchard, Stephen (Lab) East Grinstead S, W Sus
Pritchard, Tina (Grn) Heanor W, Amber Valley
Pritchard, Tina (Grn) Heanor C, Derbys
Pritchard, Tony (LD) New Brighton, Wirral
Pritchard-Jones, Joan (Lab) Horwich, Bolton
Procter, Josie (LD) St Clement's, Oxford
Procter, Marilyn W.A. (Lab) Worsley, Rossendale
Procter, Susan (Lab) Chesham, Bucks
Proctor, Andrew J. (Con) Blofield, Norfolk
Proctor, Kate (Lab) Gawthorpe, Burnley
Proctor, Nukey (LD) Sherbourne, Coventry
Prokop, Beata M. (Con) Central, Slough
Prosser, Andrew P. (Grn) Witney N, W.Oxon
Prosser, Andrew P. (Grn) Witney N&E, Oxon
Prosser, Tim (Ref) Boulton, Derby
Proudfoot, Andrew M. (Grn) Reigate, Reigate
Proudfoot, Luke (Con) Seaford S, E Sus
Proudfoot, Neil M. (Lab) Sevenoaks Rural S, Kent
Prowse, Hazel A. (UKIP) Heatherside, Surrey
Prowse, Percy (Con) Duryard, Devon

Pruden, Chris (LD) Bicester W, Cherwell
 Pruden, Chris (LD) Bicester W, Oxon
 Pryke, Gerald (LD) Alexandra, Ipswich
 Pryke, Gerald (LD) Whitehouse, Suffolk
 Pryke, Jesse C. (UKIP) Great Baddow, Essex
 Pryke, Ralph (LD) Boston W, Lincs
 Prynne, Sue (Ind) Darwen E, Blackburn
 Pryor, Gale B. (Grn) Hadleigh, Suffolk
 Psallides, Stephen A. (LD) Byker, Newcastle
 Pudaloff, Natalie E.L. (Lab) Northgate, W Sus
 Puddifer, John R. (Grn) Wrightington, W Lancs
 Puddifer, John R. (Grn) Skelmersdale E, Lancs
 Pugh, Curt M. (Con) Ings, Huk
 Pugh, Owen H.D. (Con) Stamford W, Lincs
 Pugsley, Josie (LD) Heckmondwike, Kirklees
 Pullen, Guy A. (Grn) Tenterden, Kent
 Pullen, Terry (Lab) Moreland, Gloucester
 Pullin, Jamie (Liber) Coton, Rugby
 Pullin, Jamie (Liber) Brownsover, Warks
 Pullinger, Nick (Lab) Marshalswick N, St Albans
 Punchard, Emma J. (Grn) W Flegg, Norfolk
 Punchard, Fiona (LD) Heaton, Newcastle
 Puntis, Nic (Con) Chippenham Derriads, Wilts
 Punwani, Joel N. (LD) Priory, Exeter
 Purcell, Harry (Con) Barnoldswick, Pendle
 Purcell, Jennifer (Con) Barnoldswick, Pendle
 Purcell, Jennifer (Con) Pendle Rural, Lancs
 Purcell, Paul P. (Con) Leatherhead N, Mole Valley
 Purchase, Philippa E.M. (Grn) Bude, Cornwall
 Purdue-Horan, Francis A. (Con) Bingham E, Notts
 Purdy, Jonathan R. (Con) Three Bridges, Crawley
 Purdy, Lucy C. (Grn) Fleet C, Hart
 Purewal, Kash (Con) Stapleford, Notts
 Purse, Mark (Grn) Marlborough W, Wilts
 Purse, Nicky (Con) Church Langley, Harlow
 Pursehouse, Jeremy (Ind) Warlingham E, Tandridge
 Purser, Bob (Lab) Abington, W. Northants
 Pursglove, Mike (UKIP) Pevensey, E Sus
 Purvis, Clive M. (Con) Deneside, Durham
 Purvis, Doreen (Lab) Whiteleas, South Tyneside
 Purvis, John J. (Lab) Deneside, Durham
 Purvis, Mark A. (Lab) College, Northumberland
 Putty, Dan (Con) Hatch Warren, Basingstoke
 Putty, Dan (Con) Basingstoke S E, Hants
 Pye, Neil R. (OWL) Knowsley, West Lancashire
 Pyke, Ian J. (CCI) Hagley, Cannock Chase
 Pypier, James N. (Lab) Wendover, Bucks

Q

Qadus, Abdul (LD) Lye, Dudley
 Qari, Maz (Lab) Lye, Dudley
 Qaseem, Naveeda (Lab) Elliman, Slough
 Qazi, Zeeshan (Con) Holbrook, Coventry
 Quail, James D. (FBM) Shoeburyness, Southend
 Quail, Joanne (FBM) West Shoebury, Southend
 Quail, Meghan J.B. (FBM) Thorpe, Southend
 Quantrill, Lance C. (Con) Hayling Island, Hants
 Quartermaine, Sean D.B. (Con) Victoria, Castle Point
 Quarterman, Richard J. (LD) Hartley Wintney, Hants
 Quartley, Kevin M. (Con) Bishopsworth, Bristol
 Quayle, David W.E. (LD) Evesham NW, Worcs
 Queralt, Norma E. (Lab) Abingdon N, Oxon
 Quedstedt, Kay (Res) Lee Chapel N, Basildon
 Quibell, Karl A. (Lab) EMarsh, N.E. Lincs
 Quick, Emily R. (Ind) Southway, Plymouth
 Quick, Ian C. (TUSC) Cinderford, Gloucs
 Quick, Ryan L.J. (Lab) Clayton E, Chorley
 Quickfall, Andrew (Con) Eccleston, Chorley
 Quigg, Lewis (Con) Crompton, Oldham
 Quigley, Brian P. (Lab) Newport W, Isle Of Wight
 Quigley, Mike (Con) Retford W, Notts
 Quigley, Richard M. (Lab) Cowes N, Isle Of Wight

Quilty, Seamus (Con) Bushey S, Herts
 Quin, Jonathan A. (Lab) Bagshot, Surrey
 Quinn, Brian J. (Lab) Broadfield, W Sus
 Quinn, Debbie (Lab) Sedgley, Bury
 Quinn, Joe M. (Con) Ferryhill, Durham
 Quinn, Mark J. (Grn) Spennymoor, Durham
 Quinn, Sharon S. (Lab) Ashted Village, Mole Valley
 Quinn, Shirley (Lab) Shildon, Durham
 Quinn, Tony (LD) Roundhay, Leeds
 Quinnell, Justin (Grn) Eastville, Bristol
 Quintana Santana, Marco A. (LD) Trinity, Rochford
 Quinton, Gemma L. (LD) Horsley, Derbys
 Quinton, Nigel A. (LD) Handside, Herts
 Quinton, William A. (Lab) Priory Heath, Suffolk
 Quirk, Chris (Con) Shanklin S, Isle Of Wight

R

Rabani, Ghulam (Lab) West Wycombe, Bucks
 Rabey, Saffi (Ind) Melksham Without N, Wilts
 Rabey, Sam (Ind) Gloweth, Cornwall
 Rabin, Wayne D.J. (Con) Newbold, Rugby
 Rablen, Antony F. (Grn) Manor, Stockport
 Rabley, Mike (Grn) Manor Park, Newcastle
 Raby, Sam (LD) St Leonard's Forest, W Sus
 Rackham, Caroline L. (LD) Totton N, Hants
 Rackham, Jonathan W. (Ind) Aylsham, Norfolk
 Rackham, Julie (Grn) Borehamwood N, Herts
 Rackham, Ollie (Con) St John's, Suffolk
 Rackley, Patricia A. (Res) St Martin's, Basildon
 Rackley, Phil (Res) Vange, Basildon
 Radcliffe, Charles (LD) St Michael, Winchester
 Radcliffe, Jacqueline (Con) Bradshaw, Bolton
 Radford, Barbara W. (LD) Heanor W, Amber Valley
 Radford, Carly (Grn) Dronfield E, Derbys
 Radford, Christine M. (Con) Shepshead, Leics
 Radford, John A. (Grn) Birchwood, Lincoln
 Radford, John A. (Grn) Birchwood, Lincs
 Radford, Madeleine M. (Grn) Dunmow, Essex
 Radford, Maura T. (Grn) Stanley, Durham
 Radford, Ray (Con) Willand, Devon
 Radford, Rosie (Grn) StOswald, Shropshire
 Radford, Steve (L) Tuebrook, Liverpool
 Radford, Steve (LD) Heanor, Amber Valley
 Radic, Fiona (Grn) Central, Peterborough
 Radley, Anne Marie C. (LD) Elmbridge, Gloucester
 Radley, Edward J. (CCH) Crookham E, Hart
 Radulovic, Milan (Lab) Eastwood, Notts
 Rae, Adam (Lab) Alexandra, Ipswich
 Rae, Catherine M.F. (Lab) Castle, Cambs
 Raffaelli, Phil (Con) Anglesey, Gosport
 Rafiq, Basharhat (Con) Dewsbury W, Kirklees
 Rafique, Mohammed R. (Lab) Chapel Allerton, Leeds
 Ragg, Olly (Grn) Uttoxeter Rural, Staffs
 Raheel, Ammer (Con) Aylesbury N, Bucks
 Rahim, Syeda (Lab) Broadwater, Herts
 Rahman, Hafizur (SDP) Killingbeck, Leeds
 Rahman, Luthfur (Lab) Longsight, Manchester
 Rahman, Mohammed W. (Con) Werneth, Oldham
 Rahman, Mujibur (Con) St Mary's, Oldham
 Rahman, Shahida (LD) W Chesterton, Cambridge
 Rahman, Shumel U. (Lab) Monument, Newcastle
 Rahman, Sue (Grn) Billinge, St Helens
 Rai, Manjeet (Con) Wyken, Coventry
 Raikes, Rob (Grn) Village, Trafford
 Railton, Simon N. (Lab) Ponteland N, Northumberland
 Rainbow, Paul D. (LD) Dickinsons, Three Rivers
 Rainey, Kevin R. (Con) St George Troopers Hill, Bristol
 Rainford, Peter J. (LD) Princes Park, Liverpool
 Rainford, Scott (Con) Preston SW, Lancs
 Raison, Steven (LD) Bolsover S, Derbys

Raj, Renu (Con) Charles Dickens, Portsmouth
 Raj, Sukhdev (HantsInd) Eastleigh C, Eastleigh
 Raja, Asif (Lab) Lanehead, Burnley
 Raja, Azeem (Con) Thorpe, Southend
 Raja, Rafiq M. (Lab) Totteridge, Bucks
 Raja, Sarfaraz K. (Con) Terriers, Bucks
 Raja, Smita (Lab) Northgate, Crawley
 Raja, Sohail (Con) Moorside, Bury
 Raja, Waheed K. (LD) Aylesbury SW, Bucks
 Rajesh, Smita (LD) Great Baddow, Essex
 Rajora, Chandni (Con) Britwell, Slough
 Rajput, Owais (Con) City, Bradford
 Rake, Simon J. (LD) Dartmouth, Devon
 Rakowska, Alexandria J. (Lab) Wing, Bucks
 Rakowska, Karen S. (Lab) Grendon Underwood, Bucks
 Ralph, Martin (OSAC) Old Swan, Liverpool
 Ralston, Serena K. (Grn) Southmead, Bristol
 Ramachandran, Chitra (Grn) Cheadle Hulme S, Stockport
 Ramage, Michael D. (Ind) Coundon, Durham
 Ramchandani, Pooja (Lab) Kingstone, Barnsley
 Rampin, Jane G. (LD) Ridgeway W, Bucks
 Ramsay, Joanna E. (LD) Thames, Reading
 Ramsay, Nicky (Lab) Aston Clinton, Bucks
 Ramsborrow, John G. (LD) Finedon, N. Northants
 Ramsbottom, Carolyn F. (LD) Brickhill, N. Northants
 Ramsbottom, Marc S. (LD) Sale Moor, Trafford
 Ramsden, Samuel L. (Grn) Helston S, Cornwall
 Ramsey, Fred (Con) Barnwood, Gloucester
 Ramsey, Fred (Con) Barnwood, Gloucs
 Ramsey, Ludwig M. (Lab) Spire, Derbys
 Ramshaw, Camille J. (LD) Wingerworth, Derbys
 Rana, Nabeela N. (Ind) Ryemead, Bucks
 Rana, Tahira (Lab) Gossops Grn, Crawley
 Rana, Tony (Lab) Gravesend E, Kent
 Rance, Anne-Marie (Ind) Hayle W, Cornwall
 Rance, Jackie (Con) Shinfield S, Wokingham
 Rand, Julian D. (Ind) Helston S, Cornwall
 Rand, Michael J. (Con) Grendon Underwood, Bucks
 Randall Johnson, Sara M. (Con) Broadclyst, Devon
 Randall, Chris (LD) WCarr, Huk
 Randall, David G. (LD) Crawcrook, Gateshead
 Randall, John E. (Lab) Allington, Maidstone
 Randall, John E. (Lab) Maidstone NE, Kent
 Randall, Justin G.A. (Ref) Marden, Maidstone
 Randall, Justin G.A. (Ref) Maidstone Rural S, Kent
 Randall, Liam P.J. (Con) Pantiles, Tunbridge Wells
 Randall, Marlyn (Lab) East, Maidstone
 Randall, Marlyn (Lab) Maidstone Rural E, Kent
 Randall, Wendy (Lab) Daventry W, W. Northants
 Randhawa, Pam (Lab) Greets Green, Sandwell
 Randle, Andy (Con) Wednesfield S, Wolverhampton
 Ranger, Reena (Con) Rickmansworth E, Herts
 Rankin, Alan C. (LD) Devizes S, Wilts
 Rankin, Gus T. (Con) Huntingdon W, Cambs
 Rankin, Laurence G. (Grn) Ainsdale, Sefton
 Rankin, Stan (Grn) Bar Hill, Cambs
 Rankine, Colin (Yeshua) Friar Park, Sandwell
 Rann, Jane (Con) ECowes, Isle Of Wight
 Ransley, Jane M. (Grn) Kersal, Salford
 Ransome, Cynthia A. (Con) Sprotbrough, Doncaster
 Ransome, Peter J. (Con) Adwick le Street, Doncaster
 Ransome, Sue (Ind) Boston S, Lincs
 Ranson, Christopher J. (Lab) Belmont, Durham
 Ranson, Julie (Con) Shevington, Knowsley
 Ranson, Pauline C. (Con) Loughborough NW, Leics
 Ranyard, Dean (LD) Spennymoor, Durham
 Rao-Nicholson, Rekha (Con) Avonmouth, Bristol
 Raouf, Maroof A. (Grn) Nether Edge, Sheffield
 Rap, Richard J. (Ref) Cuckfield, W Sus
 Raper, Kairen (Lab) Tilbury StChads, Thurrock
 Raphael, Adam A. (LD) St George Troopers Hill, Bristol

Rappaport, Quentin (LD) Goudhurst, Tunbridge Wells

Raptis, Yvonne N. (LD) Pembury, Tunbridge Wells

Rashbrook, Ian W. (Lab) Sevenoaks NE, Kent

Rasheed, Wasif (Lab) Tylers Grn, Bucks

Rashid, Anwar (LD) Totteridge, Bucks

Rashid, Anwar UI-Haq (Lab) Buckingham E, Bucks

Rashid, Faisal (Lab) Rixton, Warrington

Rashid, Haroon (Lab) Sitwell, Rotherham

Rashid, Mohammad A. (LD) Eastville, Bristol

Raspin, Jessica M. (Lab) Boothferry, Hukk

Ratcliffe, Ernest (LD) Mersey, Halton

Ratcliffe, Garth (LD) Raunds, N. Northants

Ratcliffe, Harry (RDP) Aston, Rotherham

Ratcliffe, Josie (LD) Downham Market, Norfolk

Ratcliffe, Margaret A. (LD) Beechwood, Halton

Ratcliffe, Steven J. (Con) Stainforth, Doncaster

Rathwell, Richard E. (LD) King's Hedges, Cambs

Ratnasekera, Don D. (Con) Ashley, St Albans

Ravenscroft, Malcolm F. (Con) Redland, Bristol

Rawf, Aram A. (Lab) Broadstairs, Kent

Rawle, Rosie M. (Grn) Donnington, Oxford

Rawle, Rosie M. (Grn) St Clement's, Oxon

Rawlings, Gareth (Lab) Loughton Roding, Epping Forest

Rawlings, Keith R. (Lab) Peninsula, Suffolk

Rawlings, Tony (Lab) Mexborough, Doncaster

Rawlins, Christopher J. (Lab) Abbeymead, Gloucester

Rawlins, Sue (Con) Welton Rural, Lincs

Rawlins, Tracey (Lab) Baguley, Manchester

Rawlinson, Arthur P. (Ind) Brackley, W. Northants

Rawlinson, Martyn A. (Lab) Fishwick, Preston

Raws, Alex (Grn) Salisbury Fisherton, Wilts

Rawson, Martin J. (Lab) Derwent, Derby

Rawson, Trevor (Grn) Lothingland, Norfolk

Ray, Rylan L. (Con) Werrington, Peterborough

Raybould, Amanda C. (Con) Berwick E, Northumberland

Rayment, Joe (Lab) Bishopston, Bristol

Rayment, Michael (Grn) Abbots Langley, Three Rivers

Rayment, Stewart G. (LD) W St Leonards, Hastings

Rayment, Stewart G. (LD) Maze Hill, E Sus

Raymond, Iain L. (Lab) Ashford, Surrey

Rayner, Angie (Ref) Newquay Porth, Cornwall

Rayner, Harry (Con) Malling W, Kent

Rayner, Mary A. (Ind) St George's, Worcs

Rayner, Marylyn (LD) Ollerton, Notts

Rayner, Phyllis I.E. (LD) Cotham, Bristol

Rayner, Shirley (Con) Heaton, Bradford

Raynor, Cheryl J. (Lab) Fleetwood W, Lancs

Raynor, Kate H. (Grn) Penistone E, Barnsley

Razzaq, Kamran (Con) Amblecote, Dudley

Read, Alyson J. (Lab) West Depwade, Norfolk

Read, Beric (Con) Colney Heath, Herts

Read, Catherine A. (Grn) Pewsey, Wilts

Read, Chris (Lab) Wickersley N, Rotherham

Read, Graham J. (Grn) Ipplpen, Devon

Read, James A. (LD) Portswood, Southampton

Read, Julie E. (LD) Rotherham W, Rotherham

Read, Julie P. (Lab) Stafford SE, Staffs

Read, Linda (LD) Wickersley N, Rotherham

Read, Mike (Con) Denmead, Winchester

Read, Nicholas O. (LD) E Flegg, Norfolk

Read, Nick (LD) Epping Lindsey, Epping Forest

Read, Tim (Her) St John's, Woking

Read, Tim (Her) Woking SW, Surrey

Read, Will (Grn) Cosby, Leics

Reading, Jacques E. (LD) Littlemore, Oxford

Readings, Aston L. (TUSC) Carholme, Lincoln

Readings, Aston L. (TUSC) Carholme, Lincs

Rear, George (Con) Up Holland, West Lancashire

Rear, George (Con) Skelmersdale W, Lancs

Rear, Jayne L. (Con) Leyland S, Lancs

Reason, Liz (Grn) Charlbury, W.Oxon

Reaville, Richard M.S. (Lab) Felixstowe Coastal, Suffolk

Reay, David J. (Lab) North, Maidstone

Reay, Tamara (Con) Devizes Rural W, Wilts

Recas, Vernon C. (LD) Sandwich, Kent

Redding, Lou (Con) Aylesbury W, Bucks

Redding, Mark N. (Grn) Wednesbury N, Sandwell

Redding, Paul A. (Con) Bursledon, Eastleigh

Redding, Vicky (Grn) Stonehouse, Stroud

Reddington, Conor P.M. (Con) The Stanleys, Stroud

Reddington, Sam (LD) Keppel, Rotherham

Redelinghuys, Anne (Grn) Buckhurst Hill W, Epping Forest

Redfern, Andy (Grn) Lobley Hill, Gateshead

Redfern, John P. (LD) Biddulph S, Staffs

Redfern, Mike (Grn) Greasby, Wirral

Redfern, Roger (Con) Swadlincote S, Derbys

Redford, Wallace (Con) Cubbington, Warks

Redhead, Linda (LD) Mersey, Halton

Redman, Jai (Grn) Gannow, Burnley

Redman, Martin L. (LD) Godstone, Tandridge

Redman, Martin L. (LD) Godstone, Surrey

Redmore, Matthew P. (Lab) Cotham, Bristol

Rednall, Tom (Lab) Reepham, Norfolk

Redpath, Gina (Res) Worplesdon, Surrey

Redrup, Ray (Con) Newport W, Isle Of Wight

Redsell, Joycelyn (Con) Little Thurrock Blackshots, Thurrock

Redstone, Paul S. (Con) Northern Rother, E Sus

Redsull, Amy L. (Lab) Bondfields, Havant

Reece Jones, Louise A. (Con) West Kirby, Wirral

Reece, Louise A. (LD) North Wolds, Lincs

Reece, Richard P. (LD) Shephall, Stevenage

Reed, Aidan J. (LD) Loughborough SW, Leics

Reed, Anne (Ind) Crook, Durham

Reed, Christine (Con) Sandhill, Sunderland

Reed, Ciaran (Con) Chorleywood N, Three Rivers

Reed, Ciaran (Con) Three Rivers Rural, Herts

Reed, Duncan G. (Grn) Hapton, Burnley

Reed, Duncan G. (Grn) Burnley SW, Lancs

Reed, Lyall J. (Con) St Michael's, Sunderland

Reed, Mark P. (Con) Hutton S, Brentwood

Reed, Roger W. (Ind) Denham, Bucks

Reeder, James F. (Con) Gunton, Suffolk

Reeder, Kath (RDP) Rotherham E, Rotherham

Reed-Jones, Llewelyn J. (Lab) Emmbrook, Wokingham

Reekie, Pam (Lab) Diss and Roydon, Norfolk

Rees, Alison C. (LD) Cuckfield, W Sus

Rees, Catherine (Grn) Heavitree, Exeter

Rees, Ella H. (Lab) Charlton Kings, Cheltenham

Rees, Ella H. (Lab) Battledown, Gloucs

Rees, Francesca A. (Lab) Peverell, Plymouth

Rees, Karyl A. (LD) Arden, Warks

Rees, Mark (Lab) Nettlestone, Isle Of Wight

Rees, Peter (Lab) Winchester Westgate, Hants

Rees, Sue (Grn) Margate, Kent

Reeve, Deborah L. (Ind) Redruth C, Cornwall

Reeves, Eddie (Con) Banbury Calthorpe, Oxon

Reeves, Esther M. (Grn) Lower Stoke, Coventry

Reeves, Jill (Con) Hadleigh, Essex

Reeves, Simon D. (Lab) Tadley, Basingstoke

Regan, John (Lab) Plessey, Northumberland

Regha, Jeffrey (Con) Old Warley, Sandwell

Regisford, Diana C. (Grn) University Parks, Oxon

Regisford, Dianne C. (Grn) Holywell, Oxford

Registe, Tom (Grn) Denton, Newcastle

Rehal, Frances (Lab) Swale E, Kent

Rehman, Ajaz U. (Lab) Lye Valley, Oxford

Rehman, Hafeez (Lab) Thellaston, Derby

Rehman, Nazia T. (Lab) Tyldesley, Wigan

Rehman, Zaid (Con) Earlsdon, Coventry

Reid, Alasdair J.M. (LD) Daventry W, W. Northants

Reid, Andrew (Con) Wilford, Suffolk

Reid, Ant (Lab) Eccleshall, Staffs

Reid, Christopher E. (Con) Ermine, Lincs

Reid, Daniel (Lab) Whiteley, Winchester

Reid, Daniel (Lab) Meon Valley, Hants

Reid, Jeff (LD) Plessey, Northumberland

Reid, Julie (Lab) Gorton, Manchester

Reid, Malcolm (Lab) Burstead, Basildon

Reid, Malcolm (Lab) Billericay, Essex

Reid, Margaret (Con) Seaham, Durham

Reid, Patricia (Lab) Basildon Pitsea, Essex

Reid, Rob (EWF) Edlington, Doncaster

Reid, Robert P.H. (Con) Bourne S, Lincs

Reid, Stephen H. (Con) Basingstoke SW, Hants

Reid, Tina (Ind) Hexthorpe, Doncaster

Reid, Victoria (Ind) Downley, Bucks

Reilly, Jacqueline C. (Lab) Canvey Island E, Castle Pt

Reilly, Jacqueline C. (Lab) Canvey Island E, Essex

Reilly, Matthew J. (Lab) University, Norfolk

Reilly, Paul E. (TUSC) Camp Hill, Nuneaton

Reilly, Paul E. (TUSC) Camp Hill, Warks

Reilly-Edwards, Heather D. (Lab) Royal Wootton Bassett S & W, Wilts

Reimer, Alan R.B. (LD) Welwyn W, Welwyn Hatfield

Reisdorf, Peter T.C. (Lab) Hoylake, Wirral

Reiss, Rob (LD) Southey, Sheffield

Rekers, Nick (LD) Halsall, West Lancashire

Rekers, Nick (LD) Skelmersdale E, Lancs

Relph, David C.J. (Grn) Braunton Rural, Devon

Relph, Emma E. (Free) Bickleigh, Devon

Rendall, Angus (Lab) Oatlands, Elmbridge

Rendall, Rosie (Lab) Molesey E, Elmbridge

Renders, Mark C. (Ind) Yelverton Rural, Devon

Renhard, Thomas M. (Lab) Horfield, Bristol

Renner-Thompson, Guy (Con) Bamburgh, Northumberland

Rennie, A.J. (Grn) Healey, Rochdale

Rennie, Eddie (Lab) Sutton, Plymouth

Renshaw, Robin A. (Lab) St Giles, Lincs

Renwick, Carolyn (Con) Eckington, Derbys

Rest, John V. (Ind) Fakenham, Norfolk

Reszeter, Victoria (Lab) Woodford, W. Northants

Retallick, Hannah L. (LD) Roche, Cornwall

Reuby, Martyn (Lab) Clover Hill, N. Northants

Revett, David F. (Grn) Collingwood, North Tyneside

Rew, Rodney J. (LD) Radcliffe E, Bury

Rey, David (Grn) South Woodham Ferrers, Essex

Rey, Juliette (Grn) Brentwood Hutton, Essex

Reygan, Janet (Con) Barton, Salford

Reynard, Jo (Con) Bolton, Bradford

Reynolds, Chris (Con) Earlswood, Reigate

Reynolds, Colin (Grn) Hardwick, Cambs

Reynolds, David J. (Grn) Diss and Roydon, Norfolk

Reynolds, Derek (Ref) Mickleover, Derby

Reynolds, Eileen J. (Grn) Buxton W, Derbys

Reynolds, Elizabeth D. (Lab) Golcar, Kirklees

Reynolds, George A. (Con) Cropredy, Cherwell

Reynolds, George A. (Con) Wroxton, Oxon

Reynolds, Gina C. (Lab) Swinton, Salford

Reynolds, Graham D. (Con) Croft Baker, N.E. Lincs

Reynolds, Gregory (Con) Bramley, Rotherham

Reynolds, John C. (Lab) Graiseley, Wolverhampton

Reynolds, John R. (Ind) Skerton, Lancs

Reynolds, Julie A. (Lab) Upper Gipping, Suffolk

Reynolds, Juliette (Lab) Rother Valley, W Sus

Reynolds, Kevin (Con) St Ives S, Cambs

Reynolds, Lee (Con) Bixley, Ipswich

Reynolds, Neil A. (Lab) Claremont, Salford

Reynolds, Stephen C. (Ind) Newchurch, Isle Of Wight

Reynolds, Steve (Con) Bognor Regis E, W Sus

Rezai, Darab (Ind) Rural W, Hartlepool

Rhatigan, Ken (Con) Tadley N, Basingstoke

Rhoades, Peter G. (Grn) Stone, Bucks

Rhodes, Alan (Lab) Worksop N, Notts
Rhodes, Bob (Grn) Evesham S, Worcs
Rhodes, Dean (Ind) Birdholme, Derbys
Rhodes, Elizabeth (Lab) Wakefield N, Wakefield
Rhodes, Stephen (Grn) Salvington, Worthing
Riaz, Naveed (Con) Bingley Rural, Bradford
Ribeiro, Frank (Con) E Chesterton, Cambridge
Ribton, Daniel M. (UKIP) Bletchley E, Milton Keynes
Rice, Paul K. (Ind) Hoveton, Norfolk
Rich, Adam B. (Grn) Willand, Devon
Rich, Loic J. (Ind) Truro Tregolls, Cornwall
Rich, Michael G. (LD) Toton, Notts
Richard, Khalil (Con) Burngreave, Sheffield
Richards, Angela L. (Lab) St Ives N, Cambs
Richards, Bertram A. (LD) Newton, Sandwell
Richards, Billy (Grn) Sibley, Leics
Richards, Carol A. (Lab) Harington, Sefton
Richards, Christine E. (Lab) Frimley Grn, Surrey
Richards, Debbie (Con) St Margaret's, Ipswich
Richards, Debbie (Con) St Margaret's, Suffolk
Richards, Helen M. (Lab) Retford E, Notts
Richards, Janet E. (Grn) Lyndhurst, Hants
Richards, John M. (Grn) Newton, St Helens
Richards, John M. (LD) East Preston, W Sus
Richards, Jonathan (Con) Whitchurch, Basingstoke
Richards, Martin H. (LD) Headcorn, Maidstone
Richards, Paul A. (Lab) Upperton, E Sus
Richards, Paul A. (LD) Bushey S, Herts
Richards, Penny (Lab) Rochford S, Essex
Richards, Peter W.J. (Con) Stratford W, Warks
Richards, Samuel M. (MK) Lanner, Cornwall
Richards, Sarah J. (Grn) Whitnash, Warks
Richards, Steve (Ref) Fareham W, Fareham
Richards, Steve (Ref) Fareham Titchfield, Hants
Richards, Sue (Lab) Charlbury, W.Oxon
Richards, Sue (Lab) Charlbury, Oxon
Richardson Brown, Scott J. (Con) Hallow, Worcs
Richardson, Alastair (UKIP) Meadvale, Reigate
Richardson, Alastair (UKIP) Redhill W, Surrey
Richardson, Anthony J. (VPP) Rossmere, Hartlepool
Richardson, Carl (Lab) Victoria, Hartlepool
Richardson, George M. (Con) Barnard Castle E, Durham
Richardson, George P. (Grn) Stroud Uplands, Stroud
Richardson, Harry (Con) Thedwastre N, Suffolk
Richardson, Helen L. (Con) Enderby, Leics
Richardson, Ian (Grn) Stocksfield, Northumberland
Richardson, Jimmy (L) Anfield, Liverpool
Richardson, Margaret C. (Lab) Cowpen, Northumberland
Richardson, Oliver C.D.R. (Con) Dover Town, Kent
Richardson, Pat (FBM) Waltham Abbey Honey Lane, Epping Forest
Richardson, Paul J. (Lab) Folkingham Rural, Lincs
Richardson, Rhianon L.C. (LD) Haldens, Welwyn Hatfield
Richardson, Roland E. (LD) Alton Rural, Hants
Richardson, Terry (Con) Narborough, Leics
Richardson, Tom (Con) Rother Valley, W Sus
Richardson, Tony (LD) Birchwood, Lincs
Richardson, William A. (Grn) West Bridgford W, Notts
Richens, Jenny (Grn) Petersfield, Cambridge
Riches, Colin A. (Ind) Braintree Town, Essex
Richman, Michael (Con) Weaste, Salford
Richmond, Anna M. (LD) Holbrook, Coventry
Richmond, Stephen J. (LD) Earlsdon, Coventry
Richmond, William R.J. (Con) Dereham N, Norfolk
Rick, Shaughan J. (Grn) Edgeley, Stockport
Rickard, Alec (Ind) Padstow, Cornwall
Rickard, Kelly J. (Grn) Needwood Forest, Staffs
Ricketts, Alex (LD) Canterbury N, Kent
Ricketts, Leslie C. (Lab) Portchester W, Fareham
Ricketts, Leslie C. (Lab) Fareham Town, Hants
Rickford, Frankie (Lab) Battlefield, Shropshire
Rickhards, Clive A. (LD) Studley, Warks
Rickman, Michael K. (Con) Launde, Leics
Rickman, Simon G.J. (Con) South Park, Reigate
Ridding, Jan (Con) Loughton Alderton, Epping Forest
Riddington, David F. (Lab) Chiltern Villages, Bucks
Riddle, John (Ind) Hart, Hartlepool
Riddle, John R. (Con) Bellingham, Northumberland
Rideout, Lesley A. (LD) Mark Hall, Harlow
Rideout, Lesley A. (LD) Harlow N, Essex
Rides, Laura (Ind) Consett N, Durham
Ridgers, Alan M. (Con) Gravesend E, Kent
Ridgley, Martyn J. (Grn) Newchurch, Isle Of Wight
Ridler, Janet H. (Lab) Gleadless Valley, Sheffield
Ridley, Eileen (Con) Benfieldside, Durham
Ridley, Gary C. (Con) Woodlands, Coventry
Ridley, Laura F. (Con) Henley, Coventry
Ridney, Sue (Lab) Castle, Dudley
Ridout, Pip (Con) Warminster W, Wilts
Ridpath, Nigel S. (LD) Chadlington, W.Oxon
Rielly, Simon (Lab) Oakley, N. Northants
Rigby, Jenny (Con) Whitewell, Rossendale
Rigby, Jenny (Con) Mid-Rossendale, Lancs
Rigby, Les (LD) Northwood, Knowsley
Rigby, Paul (Con) Fylde S, Lancs
Rigby, Steve (Con) St Annes S, Lancs
Riggott, Aidy (Con) Buckshaw, Chorley
Riggott, Aidy (Con) Euxton, Lancs
Rigotti, Kevin D. (Grn) Deepdale, Preston
Riley, Claire A. (Grn) Plympton StMary, Plymouth
Riley, Joe (Con) Harington, Sefton
Riley, John G. (Grn) Cledon Park, South Tyneside
Riley, Kannidiss (WEP) Cliftonville, Kent
Riley, Kyle D. (Grn) Harpenden W, St Albans
Riley, Kyle D. (Grn) Harpenden SW, Herts
Riley, Mick (Ref) Yarmouth Nelson, Norfolk
Riley, Peter L. (Grn) Marine, Adur
Riley, Steve (LD) Aylsham, Norfolk
Riley, Yvette A. (LD) Alresford, Winchester
Riley-Hards, Claudia R. (Con) Long Ditton, Elmbridge
Riley-Smith, Crispian W.J. (Con) Mundesley, Norfolk
Riminton, Elizabeth L. (LD) Maresfield, E Sus
Rimmer, Andy (LD) Mansfield S, Notts
Rimmer, Craig R. (Con) Basildon Pitsea, Essex
Rimmer, Ed (Con) Salisbury Bemerton Heath, Wilts
Rimmer, Howard B. (Ref) Roman Ridge, Doncaster
Rimmer, Samuel J. (Con) Astley Bridge, Bolton
Ringham, Steven L. (Grn) Adlestone N, Runnymede
Ringler, Sandra (LD) Dogsthorpe, Peterborough
Rippingale-Shaw, Kayeligh (Lab) Lexden, Colchester
Ripington, Timothy C. (Lab) Brislington E, Bristol
Risebury, Sumemr L. (Lab) Central, Barnsley
Ritchie, Betty (Lab) Daventry E, W. Northants
Ritchie, Ken (Lab) Daventry W, W. Northants
Ritchie, Kevin (Ind) Ridgeway, Swindon
Ritchie, Liam C. (Con) Southwick, Sunderland
Riu, Antonello (Con) St Mary's, Bury
Rivers, Penny (LD) Godalming N, Surrey
Rivett, Craig D. (Con) Pakefield, Suffolk
Rivett, Jenny (Grn) Holywells, Ipswich
Rivett, Jenny (Grn) Gainsborough, Suffolk
Rix, Anne P.M. (Grn) The Brecks, Norfolk
Rixon, Bettina (Grn) Kingsbridge, Devon
Rixon, Elizabeth E. (Con) Bedlington W, Northumberland
Rixon, Lily A. (Grn) Salcombe, Devon
Rizvi, Kaz (Con) Chigwell Village, Epping Forest
Roach, David J. (Con) Haverhill E, Suffolk
Roach, Graham (LD) Boulsworth, Pendle
Roach, Joanna M. (LD) Barrowford, Pendle
Roark, Ali (Lab) Tressell, Hastings
Roark, Ali (Lab) Baird, E Sus
Robb, Jo (Grn) Sonning Common, Oxon
Robb, Rebecca A. (Her) Louth S, Lincs
Robbins, Carolyn A. (Con) Coton, Rugby
Robbins, Heather E. (Lab) Bognor Regis W, W Sus
Robbins, Stephen A. Bridgnorth E, Shropshire
Robbins, Stuart M. (LD) Worsley, Salford
Robbins, Val (Ind) Langdon Hills, Basildon
Roberton, Giuseppe M. (LD) Heswall, Wirral
Roberts, Alan R. (Lab) Wishing Tree, Hastings
Roberts, Alfie C. (Grn) Penn, Three Rivers
Roberts, Alfie C. (Grn) Rickmansworth E, Herts
Roberts, Any (Con) Warndon Parish, Worcs
Roberts, Blake P. (Grn) Shrub End, Colchester
Roberts, Blake P. (Grn) Maypole, Essex
Roberts, Christopher (Ind) South Benfleet, Essex
Roberts, Dale S. (LD) St John's, Woking
Roberts, Dale S. (LD) Woking SW, Surrey
Roberts, Davi W.L. (Con) Sundorne, Shropshire
Roberts, David (Con) Southwick, Winchester
Roberts, David H.L. (Con) Castlefields, Shropshire
Roberts, Emma (Lab) Loughton Forest, Epping Forest
Roberts, Emma L. (Lab) Delapre, W. Northants
Roberts, Gareth D. (Ind) Wilnecote, Tamworth
Roberts, George B. (L) Warbreck, Liverpool
Roberts, Howard D. (Con) Dunsmore, Rugby
Roberts, Howard D. (Con) Dunsmore, Warks
Roberts, Isabella (Lab) Horden, Durham
Roberts, Jake (Con) Duston W, W. Northants
Roberts, James A. (Lab) Greenbank, Liverpool
Roberts, Jean-Paul (Grn) Cressington, Liverpool
Roberts, Jimmy (LD) Stubbington, Fareham
Roberts, Jimmy (LD) Fareham Crofton, Hants
Roberts, John H. (Lab) Cublington, Warks
Roberts, Judy (LD) North Hinksey, Oxon
Roberts, Karen (LD) Southwell, Notts
Roberts, Kaye (PUP) Spennymoor, Durham
Roberts, Kim (Lab) South, Maidstone
Roberts, Kim (Lab) Maidstone S, Kent
Roberts, Lewis P. (Con) Batley W, Kirklees
Roberts, Linda M. (L) Everton, Liverpool
Roberts, Lisa (Lab) Harlescote, Shropshire
Roberts, Mark A. (LD) Amersham, Bucks
Roberts, Mark C. (Con) Aylesbury N, Bucks
Roberts, Mark R.I. (Con) West Auckland, Durham
Roberts, Martin G. (SDP) Illingworth, Calderdale
Roberts, Matthew (LD) Hartcliffe, Bristol
Roberts, Mike (Lab) Aldershot Park, Rushmoor
Roberts, Nina A. (Grn) Golcar, Kirklees
Roberts, Owain B.L. (Con) Longden, Shropshire
Roberts, Paul R. (Con) Pembury, Tunbridge Wells
Roberts, Peter (Ind) Bolsover N, Derbys
Roberts, Peter R.A.G. (Ind) Valley, Tandridge
Roberts, Richard (Con) Kings Langley, Herts
Roberts, Russ (Con) Hollycroft, Leics
Roberts, Russell (Con) Wicksteed, N. Northants
Roberts, Tony (Grn) Benwell, Newcastle
Roberts, Tracey A. (Con) Barton, Salford
Roberts, Val (Ind) Greenfield, Rossendale
Roberts, Will (Grn) Leamington Willes, Warks
Robertshaw, John A. (Con) Clayton, Bradford
Robertson, Adam (LD) Kessingland, Suffolk
Robertson, Callum (LD) Fletton & Woodston, Peterborough
Robertson, Fiona (LD) Lichfield Rural W, Staffs
Robertson, Gary J. (Con) Roby, Knowsley
Robertson, Ian B. (Con) Braunston, W. Northants
Robertson, James C. (LD) Fovant, Wilts
Robertson, Jennifer A. (LD) Stanley, Durham
Robertson, Joe (Con) Bembridge, Isle Of Wight
Robertson, Mark E. (Con) Belper N, Amber Valley
Robertson, Richard A. (Lab) Petersfield, Cambridge
Robertson, Sean (LD) Clubmoor, Liverpool
Robertson, Stephanie (LD) Norden, Rochdale
Robertson, Trevor P. (Lab) Longhoughton, Northumberland
Robertson-Brown, Caroline L. (Grn) Ashton Upon Mersey, Trafford

Robertson-Brown, Nick (Grn) Priory, Trafford
 Robertson-Mariott, Clare (Lab) Moulton,
 W. Northants
 Robertston, Alex J. (Yorks) East Ecclesfield, Sheffield
 Robey, David (Con) Ashford Rural S, Kent
 Robillard Webb, Lisa C. (Lab) Bovey Rural, Devon
 Robillard, Christopher W. (Lab) Kingsteignton,
 Devon
 Robini, John E. (LD) Haslemere, Surrey
 Robins, Christopher S. (LD) Old Harlow, Harlow
 Robins, George (Ind) Fens, Hartlepool
 Robinson, Andrea (Lab) Edenthorpe, Doncaster
 Robinson, Brian M. (Con) Sidney Sussex, N.E. Lincs
 Robinson, Brian R. (Ind) Mitcheldean, Gloucs
 Robinson, Cameron (Lab) Boothstown, Salford
 Robinson, Chris (Lab) Leadgate, Durham
 Robinson, Christine S. (Lab) Telscombe, E Sus
 Robinson, David (Lab) Lumley, Durham
 Robinson, David A. (Lab) Feldon, Warks
 Robinson, David M. (Grn) Coalville N, Leics
 Robinson, Duncan S. (Grn) Nelson, Portsmouth
 Robinson, Francesca L. (Ind) Beeston, Leeds
 Robinson, Gary (Lab) Shevington, Wigan
 Robinson, George (Con) Summertown, Oxford
 Robinson, George A. (Con) Hipperholme, Calderdale
 Robinson, Ian (Ref) Rishton, Hyndburn
 Robinson, Ian (Ref) Great Harwood, Lancs
 Robinson, Jackie (Grn) Clayton E, Chorley
 Robinson, Jay P. (Grn) Litherland, Sefton
 Robinson, Jean M. (Lab) Upton, Wirral
 Robinson, John (Lab) Sedgfield, Durham
 Robinson, John G. (LD) Avenue, Hukk
 Robinson, Karen L. (LD) Dene, Newcastle
 Robinson, Kate J. (Grn) Headington Hill, Oxford
 Robinson, Keith G. (Con) Oulton, Suffolk
 Robinson, Kevin B. (Grn) Buckingham E, Bucks
 Robinson, Leo A. (ForBrit) Keighley W, Bradford
 Robinson, Liam (Lab) Kensington, Liverpool
 Robinson, Linda (Lab) Hopwood Hall, Rochdale
 Robinson, Linda (Con) Upton Snodsbury, Warks
 Robinson, Lucy (Lab) Dartford W, Kent
 Robinson, Malcolm (Ind) Bedlington W,
 Northumberland
 Robinson, Margaret E. (Lab) Hampden Park, E Sus
 Robinson, Mary (LD) Ribble Valley NE, Lancs
 Robinson, Nick (Con) Bramley, Basingstoke
 Robinson, Paul D. (Con) Burnopfield, Durham
 Robinson, Peter J. (Lab) Hyde Newton, Tameside
 Robinson, Philip J. (Con) Mitcheldean, Gloucs
 Robinson, Richard (Ind) Nuthall, Notts
 Robinson, Sarita R. (LD) Bricknell, Hukk
 Robinson, Scott (Grn) Gorton, Manchester
 Robinson, Stephen (DerInd) Benfieldside, Durham
 Robinson, Stephen J. (LD) Chelmsford N, Essex
 Robinson, Steve (Ind) Victoria, Hartlepool
 Robinson, Steve (Lab) Nailsworth, Stroud
 Robinson, Steve (Lab) Nailsworth, Gloucs
 Robinson, Thomas F. (Lab) Clayton, Manchester
 Robinson, Tony (Lab) Reigate, Reigate & Banstead
 Robinson, Tony (Lab) Reigate, Surrey
 Robinson, Tristan W. (Con) Sherborne St John,
 Basingstoke
 Robinson, Vicky (LD) Queens Park, Tandridge
 Robinson, Joshua W. (LD) Bromsgrove C, Warks
 Robinson-Hale, Kevin (Grn) Everton, Liverpool
 Robinson-Smith, Hannah J. (Lab) Cadishead, Salford
 Robinthwaite, John (Grn) Hardwicke, Stroud
 Robshaw, Stewart T. (DerInd) Stanley, Durham
 Robson, Blake (Ind) Whiteleas, South Tyneside
 Robson, Denise M. (Lab) Saltwell, Gateshead
 Robson, Haydn L. (Lab) Orton Waterville,
 Peterborough
 Robson, Ken (Ind) Aycliffe W, Durham
 Robson, Lesley S. (Lab) Newton Abbot N, Devon
 Robson, Margaret M. (Con) Hebburn N, S Tyneside
 Robson, Stephen G. (Ind) Murton, Durham
 Robson, Wrenna (Lab) Chertsey Riverside,
 Runnymede
 Roby, Mark A. (Lab) Truro Boscawen, Cornwall
 Rocha, Toni (Lab) Appleton, Castle Point
 Roche, David J. (Lab) Hooper, Rotherham
 Roche, John F. (Grn) Bookham N, Mole Valley
 Roche, John F. (Grn) Bookham, Surrey
 Roche, Michael A. (Lab) Victoria, Sefton
 Roche-Adams, John A. (Lab) Totton N, Hants
 Rock, Jude (Grn) St John's, Ipswich
 Rockliffe, Lucy D. (Grn) Exminster, Devon
 Rodden, Iain (Lab) Chorleywood S, Three Rivers
 Roddy, Lisa M. (WP) Chadderton S, Oldham
 Rodell, Jonathan M. (Lab) Petworth, W Sus
 Roden, Harrison F. (Con) Droylsden W, Tameside
 Roderick, Hugh W. (Lab) Hyde Werneth, Tameside
 Rodford, Peter B.A. (Con) Battenhall, Worcester
 Rodgers, Adam J. (RDP) Boston Castle, Rotherham
 Rodgers, Diana M. (Ind) Welton Rural, Lincs
 Rodgerson, Calvin J. (Lab) Hykeham Forum, Lincs
 Rodiss, Robbie (Con) Crook, Durham
 Rodmell, Penny (Lab) WCarr, Hukk
 Rodohan, Pat (LD) Upperton, E Sus
 Rodway-Bowden, Edward () Uttoxeter Rural, Staffs
 Rodwell, Ian S. (Lab) Haverstoe, N.E. Lincs
 Roe, Brian (Lab) Quarry Bank, Dudley
 Roe, Stephen P. (Con) Hykeham Forum, Lincs
 Roe, Will (UKIP) Canalside, Woking
 Roe, Will (UKIP) Woking N, Surrey
 Rogan, Trevor (Ref) Manor House, Hartlepool
 Rogers, Chris (Con) Stourport-on-Severn, Warks
 Rogers, Daniel (LD) Clatterbridge, Wirral
 Rogers, Gary P. (Ref) Dartford W, Kent
 Rogers, Gaynor (Lab) Sidney Sussex, N.E. Lincs
 Rogers, Ian A. (CovCit) Longford, Coventry
 Rogers, Jamie R.E. (Con) Totnes, Devon
 Rogers, Jenny (Con) Knowle, Bristol
 Rogers, John M. (Lab) Cleobury Mortimer, Shropshire
 Rogers, John S. (Ind) Tuffley, Gloucester
 Rogers, Judy (Lab) Ashdown, E Sus
 Rogers, Kerry L. (Lab) Clare, Suffolk
 Rogers, Luke (LD) St Ives E, Cornwall
 Rogers, Paul (LD) Barton, Oxford
 Rogers, Rich (Con) Winterslow, Wilts
 Rogers, Ricky (Lab) Salisbury Fisherton, Wilts
 Rogers, Robin T. (LD) Goring, Worthing
 Rogers, Robin T. (LD) Goring, W Sus
 Rogers, Shadi (Lab) Sherwood, Tunbridge Wells
 Rogers, Steven (Grn) Churchill, Oxford
 Rogers, Tom (CPA) Glington, Peterborough
 Rogers, Tony (LD) St Marys, Derbys
 Rogerson, Catherine T. (LD) Central, Barnsley
 Rogerson, Daniel J. (LD) Launceston S, Cornwall
 Rogerson, Liam (SDP) South Blyth, Northumberland
 Rogerson, Pat (LD) Bodmin St Mary's, Cornwall
 Rohale, Ayesha (LD) Haldens, Herts
 Rokirilov, Eloise (LD) Newton Abbot N, Devon
 Rolfe, Adam J. (Con) Bletchley W, Milton Keynes
 Rolfe, Gary (Grn) Ore, Hastings
 Rolfe, Kate (LD) Stratford S, Warks
 Rolfe, Les (Lab) Rushden S, N. Northants
 Rolfe, Stephen J. (Lab) Brighton Hill, Basingstoke
 Rolison, Ed (Grn) Eynsham, W.Oxon
 Rollin, Ruth E.P. (LD) Brockenhurst, Hants
 Rollings, Ken (Ind) Annfield Plain, Durham
 Rollings, Lesley A. (LD) Scotter Rural, Lincs
 Rollins, Laura M. (Lab) West Bromwich C, Sandwell
 Rollinson, Mark T. (Grn) Armley, Leeds
 Rollinson, Philip W. (Grn) Beaconsfield, Bucks
 Romer, Anita C. (LD) Hartley, Northumberland
 Romero Johnson, Julio (Comm) Millfield, Sunderland
 Ronchetti, Stephen C. (Lab) Blaydon, Gateshead
 Rone-Clarke, Harrison D.N. (Lab) Pershore, Warks
 Roodhouse, Jerry (LD) Eastlands, Warks
 Roodhouse, Sue (LD) Eastlands, Rugby
 Rook, Jude (Grn) St John's, Suffolk
 Rooke, Alison R. (LD) Abingdon E, Oxon
 Rooke, Gemma C. (Lab) Cribden, Rossendale
 Rooke, Ian J. (Lab) Hockley, Rochford
 Rooke, Ian J. (Lab) Rochford W, Essex
 Room, Lea J. (Grn) Batchley, Redditch
 Room, Lea J. (Grn) Redditch S, Warks
 Roome, Ian (LD) Barnstaple N, Devon
 Rooney, Kathryn L. (LD) Consett N, Durham
 Rooney, Mick (Lab) Woodhouse, Sheffield
 Rooney, Robert W. (TUSC) Fowey, Cornwall
 Rooney-Ellis, Audrey K. (Lab) Wolston, Rugby
 Roper, Adrian (Con) Canvey Island N, Castle Point
 Roper, Alix J. (LD) Yew Tree, Liverpool
 Roper, Callum W. (Lab) Swallow Beck, Lincs
 Roper, Dan (LD) Hovingham, Norfolk
 Roper, Joe (Lab) Rother NW, E Sus
 Roper, Paul J. (Con) Abbey, Cambridge
 Roscoe, Diane E. (Lab) Blundellsands, Sefton
 Roscoe, Sian G. (Lab) Bicester N, Cherwell
 Roscoe, Sian G. (Lab) Bicester N, Oxon
 Rose, Anita J. (Con) Cleve, Shropshire
 Rose, Catherine J. (Grn) Olney, Milton Keynes
 Rose, Christine (WEP) Eccleshall, Sheffield
 Rose, Colin (Ind) Marshland S, Norfolk
 Rose, David (Con) St Peter's, Tameside
 Rose, Holly (Grn) Tressell, Hastings
 Rose, John H. (Ind) Eckington, Derbys
 Rose, Kim (HantsInd) Bargate, Southampton
 Rose, Kim (HantsInd) Fareham Sarisbury, Hants
 Rose, Olly (Grn) Oswestry E, Shropshire
 Rose, Philip S. (Con) Somercotes, Amber Valley
 Rose, Philip S. (Con) Alfreton, Derbys
 Rose, Sarah L. (Lab) Darwin S, Blackburn
 Rose, Susan M. (LD) Wombwell, Barnsley
 Rose-Britton, Andrew J. (Con) Bramcote, Notts
 Rosehill, Brett A. (Con) Borehamwood S, Herts
 Rosell, Martin J. (LD) Redlynch, Wilts
 Roser, Jon (Lab) Selden, Worthing
 Ross, Alasdair D.M. (Lab) Rushmere, Ipswich
 Ross, Brod (Lab) Mylor, Cornwall
 Ross, Catherine (Grn) Broadbridge, W Sus
 Ross, Colin A. (LD) Dore, Sheffield
 Ross, David R. (Con) St Barnabas, Warks
 Ross, Dirk (Con) Ashford S, Kent
 Ross, James A. (Lab) Storrington, W Sus
 Ross, Maddy (Con) Walton Manor, Oxford
 Ross, Maddy (Con) University Parks, Oxon
 Ross, Malcolm (LD) Haylands, Isle Of Wight
 Ross, Mattie (Lab) Stonehouse, Stroud
 Ross, Michael J. (LD) Beverley, Hukk
 Ross, Paul (Ind) Letchworth E, N.Herts
 Ross, Rachael K. (Lab) Pewsey, Wilts
 Ross, Susan E. (LD) Richmond, Sheffield
 Ross, Tom W. (Lab) Stretford, Trafford
 Rosser, Adrian C. (LD) Barton, Oxford
 Rosser, Michael J. (Grn) Exmouth, Devon
 Rossetti, Bianca E.K. (Lab) Bishopsworth, Bristol
 Rossington, John E. (LD) Dewsbury W, Kirklees
 Ross-Shaw, Alex (Lab) Windhill, Bradford
 Rostance, Kevin T. (Con) Hucknall N, Notts
 Rostance, Phil (Con) Hucknall W, Notts
 Roswell, Simeon J. (Grn) Henbury, Bristol
 Rotchell, Robert E. (LD) Camelford, Cornwall
 Rothman, Stephen D. (Lab) Tadley N, Basingstoke
 Rothwell, Dominic J. (Lab) Aylesbury N, Bucks
 Rothwell, Emma C. (Grn) Billingshurst, W Sus
 Rouane, David (LD) Didcot Ladygrove, Oxon
 Roughead, Gregah A. (Con) Berwick W,
 Northumberland
 Rought, Emily (Con) Seaham, Durham

Round, Charlotte E. (Lab) Highley, Shropshire
 Round, Daniel W. (Lab) Kingswinford S, Dudley
 Round, Kevin B. (Lab) Shirley W, Solihull
 Rounds, Tom (Con) Calne N, Wilts
 Rountree, Terry (Lab) Keyworth, Notts
 Rouse, Anne C. (Lab) Guildford N, Surrey
 Rouse, Mike (Con) Redditch S, Worcs
 Rouse, Simon P. (Con) Chalfont St Giles, Bucks
 Rouse, William D.S. (Con) Brighton Hill, Basingstoke
 Rout, Richard R. (Con) Hardwick, Suffolk
 Rouxel, Douglas P. (Grn) Stafford W, Staffs
 Rowan, Ruth E. (Con) Grange, Halton
 Rowbotham, Eileen D. (Lab) Deal, Kent
 Rowden, Paul R. (Con) Hunslet, Leeds
 Rowe, Chris (LD) Beechwood, Halton
 Rowe, David J. (Lab) Felixstowe N, Suffolk
 Rowe, Jeremy B. (Lab) Loddon, Norfolk
 Rowe, Joanne A. (LD) Mersey, Halton
 Rowe, Matthew S. (Grn) Tower, Suffolk
 Rowe, Stephen J. (Con) Highwoods, Colchester
 Rowe, Timothy A. (Grn) Totton N, Hants
 Rowe, Tom (Con) St Anne's, Colchester
 Rowell, Emma L. (Lab) Barnard Castle E, Durham
 Rowham, Kay (UKIP) Shiney Row, Sunderland
 Rowland, Beth (LD) Loddon, Wokingham
 Rowland, Jake S. (Lab) Quays, Salford
 Rowland, Rebecca T. (Grn) Felpham, W Sus
 Rowland, William J. (Con) Porthill, Shropshire
 Rowlands, Anthony F. (LD) St Albans E, Herts
 Rowlands, Eileen M. (LD) Ridgeway W, Bucks
 Rowlands, Murray C. (Lab) Camberley W, Surrey
 Rowlands, Sophie L. (Grn) Banstead Village, Reigate
 Rowlands, Stuart A. (LD) Humshaugh, Northumberland
 Rowlandson, James M. (Con) Barnard Castle E, Durham
 Rowles, Emily R. (Lab) Moss Side, Manchester
 Rowlett, Lawrence (Grn) Lye, Dudley
 Rowley, Charlie (Lab) Boothstow, Salford
 Rowley, Margaret (LD) Bowbrook, Worcs
 Rowley, Mark E. (Con) Ise, N. Northants
 Rowley, Mike (Lab) Barton, Oxford
 Rowley, Natalie (Lab) StMartins, Shropshire
 Rowley, Victoria A. (Active) Whoughton S, Bolton
 Rowntree, Ceryn (Grn) Cramlington Village, Northumberland
 Rowse, Jordan A.W. (Con) St Austell Bethel, Cornwall
 Rowse, Timothy D.C. (LD) Hatfield S W, Welwyn Hatfield
 Rowsell, Karin (Ind) Virginia Water, Runnymede
 Rowston, Anja L. (Lab) Cam W, Stroud
 Rowton, Danny M. (Lab) Hawkwell E, Rochford
 Roy, Raissa (LD) Woughton, Milton Keynes
 Roy, Ritik (Lab) Riverside Park, W. Northants
 Royal, Richard (Con) Bricknell, Hukk
 Royan, Ollie (Lab) Crookham W, Hart
 Royde, Jacob (LD) Ramsbottom, Bury
 Royle, Duncan J. (Grn) Fylde S, Lancs
 Royle, Finty M. (Grn) Chorley NE, Chorley
 Royle, Finty M. (Grn) Chorley Rural E, Lancs
 Royle, Jon (Grn) Chorley NE, Chorley
 Rozenfelds, Jennifer J. (Grn) Wheatley Hills, Doncaster
 Rozier, Wayne A. (Grn) Fleet W, Hart
 Ruane, Ed (Lab) Henley, Coventry
 Ruane, Vincent J. (Ref) Peppard, Reading
 Rubidge, Neill W. (Con) Ottershaw, Runnymede
 Rubidge, Steven (Free) Fowey, Cornwall
 Rubinstein, Gabriel (Grn) High Fell, Gateshead
 Rudd, Kay (LD) EMarsh, N.E. Lincs
 Rudge, John S. (LD) Warndon Parish, Worcs
 Rudkin, Bryony (Lab) Bridge, Ipswich
 Ruff, Daniel P. (Con) St Mark's, Gloucs
 Ruffell, Mark B. (Con) Basing, Basingstoke

Ruffle, Rod (LD) Alphington, Exeter
 Ruffle, Rod (LD) Alphington, Devon
 Rufolo, Frankie (FBM) St Thomas, Exeter
 Rufolo, Frankie (FBM) Exwick, Devon
 Rufus, Marc V. (Lab) Lymm N, Warrington
 Rujbally, Helen M. (LD) Westway, Tandridge
 Rujbally, James (LD) Queens Park, Tandridge
 Rule, Carolyn A. (Ind) Mullion, Cornwall
 Rule, Nicola A. (Con) St Michael, Winchester
 Rumble, Maggie (Grn) Manor, Adur
 Rumens, Sam (Con) Kingsthorpe N, W. Northants
 Rumsby, Chrissie (Lab) Mile Cross, Norfolk
 Rusbridge, Nick (LD) Arundel, W Sus
 Rush, Becky (Con) Warlingham, Surrey
 Rush, Bob (Ref) Okehampton Rural, Devon
 Rush, Jonathan J.S. (Con) Chalfont St Peter, Bucks
 Rushbrook, Stephen J. (Grn) Newport C, Isle Of Wight
 Rushby, Darren S. (SDP) Warndon Parish, Worcs
 Rush-Cooper, Nicholas (Grn) Bridges, Gateshead
 Rushton, Nick (Con) Valley, Leics
 Rushworth, Samuel J. (Lab) Evenwood, Durham
 Rushworth, Stephen (Con) Padstow, Cornwall
 Rusiecki, George (Thalnd) Ramsgate, Kent
 Russ, Jane F. (Lab) Westbury W, Wilts
 Russell, Alan W. (Lab) Heath Town, Wolverhampton
 Russell, Andrew P. (LD) Malling Rural E, Kent
 Russell, Cathrine (Lab) St George, W. Northants
 Russell, Claudine J. (Con) Marden, Maidstone
 Russell, Daniel M. (Grn) Airedale, Wakefield
 Russell, David E. (Lab) Cromer, Norfolk
 Russell, Donella J. (Lab) Halesowen S, Dudley
 Russell, Helen (Lab) Evesham NW, Worcs
 Russell, Jacquie (Con) East Grinstead S, W Sus
 Russell, James E. (Grn) Avenue, Hukk
 Russell, Jamie E. (Grn) Tern, Shropshire
 Russell, Janet A. (Grn) Worth Valley, Bradford
 Russell, Kenny (L) Knotty Ash, Liverpool
 Russell, Linda J. (Con) Cheshunt N, Broxbourne
 Russell, Mark (Con) Livesey, Blackburn
 Russell, Mark A.G. (Grn) Ludgvan, Cornwall
 Russell, Matt (Lab) Tadley, Basingstoke
 Russell, Matt (Lab) Tadley, Hants
 Russell, Peter S. (LD) Wharfedale, Bradford
 Russell, Rosemary (Con) Euxton, Chorley
 Russell, Simon A. (LD) Worksop N, Notts
 Russell, Simon D. (Grn) Holt, Norfolk
 Russell, Sylvia (Con) Teignmouth, Devon
 Russell, Will (Con) Brentwood W, Brentwood
 Russell, Zee (Grn) Ettingshall, Wolverhampton
 Russett, Charles E. (Grn) Priory, Exeter
 Rustem, Lawrence (FBM) Shepway S, Maidstone
 Rustidge, Ken (Lab) Saddleworth W, Oldham
 Ruterjans, Wiebke A.H. (LD) Anfield, Liverpool
 Rutherford, Gayle D. (Ind) Westgate, Gloucester
 Rutherford, Mark (Grn) C Watford, Herts
 Rutland, Justine V. (LD) Culverden, Tunbridge Wells
 Ryall, George D. (Lab) Wallingford, Oxon
 Ryan, James E. (Grn) Colney Heath, Herts
 Ryan, Jim (Con) Bickenhill, Solihull
 Ryan, Joe (Grn) Brooklands, Trafford
 Ryan, Kevin D. (Lab) Southchurch, Southend
 Ryan, Laura L. (LD) Romsey, Cambridge
 Ryan, Paul W. (Grn) Stockbridge, Knowsley
 Ryan, Richard E. (Lab) Portchester E, Fareham
 Ryan, Richard E. (Lab) Fareham Portchester, Hants
 Rycroft, Edward J. (Con) Abbey, Derby
 Rydeheard, Jack B. (Con) Elton, Bury
 Ryder, Mark A. (Con) Hardwicke, Stroud
 Rydzkowski, Stephen J. (Lab) Poulton S, Warrington
 Rylance, Heather (Grn) Crompton, Bolton
 Ryland, Charles N. (LD) Witham Southern, Essex
 Rymer, John (Con) Marfleet, Hukk
 Rymer, Stephen M. (Grn) Bickenhill, Solihull

Ryves, Tom (Ind) Feltwell, Norfolk

S

Sabin, Anna (Lab) Old Hastings, Hastings
 Sabir, Aftab (Con) Broughton, Salford
 Sach, Carole J. (CIIP) Canvey Island E, Castle Point
 Sachdeva, Kanika (Con) Redhill W, Reigate
 Sackett, Mary C. (Con) Callowland, Watford
 Saddington, Sue (Con) Farndon, Notts
 Sadiq, Tariq (Lab) Newnham, Cambs
 Sadler, Barney (Lab) Sandwich, Kent
 Sadler, Chris (WalSoc) Walton C, Elmbridge
 Sadler, Ian L. (Grn) Codsall, Staffs
 Sadler, Karen (Grn) Wakefield W, Wakefield
 Sadler, Shaun W. (Ind) Bede, South Tyneside
 Saeed, Mishal (Lab) Kersal, Salford
 Saeed, Safiya (Lab) Burngreave, Sheffield
 Safdar, Mohammed I.S. (Lab) Kirkburton, Kirklees
 Saffell, Tony (Ind) Castle Donnington, Leics
 Saffery, Ann (LD) Woodside, Watford
 Sagar, Richard M.P. (Con) Cliviger, Burnley
 Sage, Amy G. (TUSC) Henbury, Bristol
 Sage, Richard D. (Lab) Bexhill S, E Sus
 Saggars, Matthew R. (Con) Mark Hall, Harlow
 Saggars, Norma V. (Ref) Nethermayne, Basildon
 Saggars, Norma V. (Ref) Basildon Laindon Park, Essex
 Saggars, Simon P. (Grn) Melbourn, Cambs
 Saghir, Shakir (Con) Park, Calderdale
 Sahota, Sucha S. (Con) Heath Town, Wolverhampton
 Said, Abubakar (Con) E Chesterton, Cambridge
 Sainsbury, Edward K. (LD) Billericay W, Basildon
 Sainsbury, Edward K. (LD) Billericay, Essex
 Sainsbury, Oliver T. (Con) Fletton & Stanground, Peterborough
 Saise-Marshall, Shannon K.N. (Con) Longcross, Runnymede
 Sajawal, Talat (Ind) Little Horton, Bradford
 Sajjad, Hassan (Con) Heatons N, Stockport
 Sakhi, Mohammed (Con) Langley, Sandwell
 Sakib, Mohammad (Lab) Bradley, Pendle
 Salaja, Joy (LD) Arbury, Warks
 Saleem, Shaz (Con) Kingswinford N, Dudley
 Salem, Tammer H. (Grn) Langley Kedermister, Slough
 Sales, Mark A. (Lab) Burton, N. Northants
 Sales-McHale (RDP) Hooper, Rotherham
 Salfield, Benjamin D. (Con) Lanner, Cornwall
 Saliagopoulos, Denise (Ind) Staines, Surrey
 Salim, Safyaan (Con) Ettingshall, Wolverhampton
 Salipur Brittain, Zana (Lab) Brackley, W. Northants
 Salisbury, James M. (Con) May Bank, Staffs
 Salisbury, John (Con) Tarring, Worthing
 Salmon, David (Con) Plymstock Dunstone, Plymouth
 Salmon, Malcolm (LD) Liden, Swindon
 Salmon, Michael B. (Grn) Ryde NW, Isle Of Wight
 Salmon, Richard A. (LD) Belper N, Amber Valley
 Salmons, Yvonne (Con) Heald Green, Stockport
 Salt, Jane R. (Con) Dalton, Rotherham
 Salt, Jill (Lab) Biddulph S, Staffs
 Salt, William (Con) Rawmarsh E, Rotherham
 Salter, Matthew J. (Con) Wyre Rural C, Lancs
 Salway, Philip J. (Con) Castle, Cambridge
 Salway, Philip J. (Con) Castle, Cambs
 Samad, Abdul (Lab) Parklands, Newcastle
 Sames, Dan (Con) Bicester S, Cherwell
 Sames, Dan (Con) Otmoor, Oxon
 Samiotis, Lisa (LD) Towcester, W. Northants
 Sammarco, Elaine S. (Lab) Newhaven, E Sus
 Sammons, Greg (LD) Levenshulme, Manchester
 Sammons, Susan (Con) East Tilbury, Thurrock
 Sample, Paul W.L. (LD) Salisbury St Edmund's, Wilts

Sampson, Andrew M. (Lab) Saffron Walden, Essex
Sampson, Michelle S. (Grn) Church, Bury
Samuel, James W. (Lab) Hinchley Wood, Elmbridge
Samuel, Lois E. (Con) Okehampton Rural, Devon
Samuels, Tony (Con) Walton S, Surrey
Samways, Michael J. (Con) Orton Waterville, Peterborough
Sanczyszyn, Rod (Lab) Bewdley, Worcs
Sandbach, James P.C. (LD) Wilford, Suffolk
Sandeman, Joshua B. (Lab) Sawtry, Cambs
Sander, Anni E. (Grn) Hitchin Bearton, N.Herts
Sander, Anni E. (Grn) Hitchin Rural, Herts
Sanderson, Stephen G. (Con) East Middleton, Rochdale
Sanders, Alan (MK) St Agnes, Cornwall
Sanders, Darren (LD) Baffins, Portsmouth
Sanders, Mandy (Grn) S & W Wigston, Leics
Sanders, Martin G. (Ind) Bolsover N, Derbys
Sanders, Paul D. (FKF) Farnworth, Bolton
Sanders, Philip R. (Con) Yelverton Rural, Devon
Sanders, Robin L. (Con) Woodbridge, Suffolk
Sanders, Stephen J. (Grn) Lichfield City N, Staffs
Sanderson, Christopher J. (Con) Simonside, S Tyneside
Sanderson, George W. (Lab) Clarence, St Albans
Sanderson, Hugh G.H. (Con) Longhorsley, Northumberland
Sanderson, Janet (Con) Armthorpe, Doncaster
Sanderson, Katie A. (Con) Peacehaven, E Sus
Sanderson, Louis J. (Lab) Torpoint, Cornwall
Sanderson, Neil J. (Lab) Oswestry W, Shropshire
Sanderson, Ray (Con) Malmesbury, Wilts
Sanderson, Tom (Ind) Huntingdon W, Cambs
Sandford, Geoff (Free) Abingdon N, Oxon
Sandford, Jerry (LD) Henbury, Bristol
Sandford, Martyn L. (Con) Yarborough, N.E. Lincs
Sandford, Nick (LD) Paston and Walton, Peterborough
Sandford, Paul (Grn) Hemel Hempstead NE, Herts
Sandford, Peter D. (LD) Papworth, Cambs
Sandham, Paul D. (Ref) Fleetwood E, Lancs
Sandhu, Mohammad A. (Lab) Chalvey, Slough
Sandhu, Sandeep S. (Con) Fryerns, Basildon
Sandiford, Alec (LD) Stone Rural, Staffs
Sandison, Angela M. (Con) StAlphege, Solihull
Sandison, Neil J. (LD) New Bilton, Warks
Sandison, Roy L. (Grn) Dunsmore, Rugby
Sandison, Roy L. (Grn) Dunsmore, Warks
Sandringham, Kirk A. (Grn) Roby, Knowsley
Sands, Mike (Lab) Bowthorpe, Norfolk
Sands, Sue (Lab) Bowthorpe, Norwich
Sandy, George E.S. (Con) Cliveden, Bucks
Sandy, James (Free) South Brent, Devon
Sanghera, Sharan (Lab) Bushey S, Herts
Sani, Bala M. (Ind) Whitley, Reading
Sankey, Darryl M. (LD) Ingatestone, Brentwood
Sankey, Darryl M. (LD) Brentwood Rural, Essex
Sankey, John D. (Ind) Trowbridge Drynham, Wilts
Sankey, Julie M. (LD) Up Hatherley, Cheltenham
Sankey, Matthew G.R. (TWA) Speldhurst, Tunbridge Wells
Sankey, Mike (Con) Melksham E, Wilts
Sansom, Charlie T.A. (Con) Langdon Hills, Basildon
Sansom, Charlie T.A. (Con) Basildon Westley Heights, Essex
Sansome, Stuart J. (Lab) Kilnhurst, Rotherham
Sanwal, Dara H. (Con) Rose Hill, Oxford
Sapwell, Will (LD) Hillsborough, Sheffield
Sarasam Hari (Lab) Hillside, Wokingham
Sard, Sudhir K. (Grn) Woodlands, Coventry
Sarfis, Martin (LD) Lutterworth, Leics
Sargeant, Andy (Ind) Attleborough, Warks
Sargeant, Brian (Con) Sixfields, W. Northants
Sargeant, James (Con) Beverley, Huk
Sargeant, Jayne K. (Ind) Nuneaton E, Warks
Sargeant, Mike (Lab) W Chesterton, Cambridge
Sargent, Mike (LD) Langley Grn, Crawley
Sargent, Mike (LD) Maidenbower, W Sus
Sarsby, Judy (LD) Weybridge Riverside, Elmbridge
Sarwar, Suleman (Lab) St Matthew's, Preston
Satterthwaite, Jack A. (LD) Malvern Chase, Worcs
Saul, Edward N.B. (Grn) Swindon Village, Cheltenham
Saul, Geoff (Lab) Chipping Norton, W.Oxon
Saul, Geoff (Lab) Chipping Norton, Oxon
Saunby, David W. (Ind) Falmouth Trescobeas, Cornwall
Saunders, Arnie (Con) Kersal, Salford
Saunders, Christine (Grn) Wishing Tree, Hastings
Saunders, Christine M. (Con) Fulwood, Sheffield
Saunders, Christopher (Grn) Ashdown, Hastings
Saunders, Christopher (Grn) Ashdown, E Sus
Saunders, Elin F. (LD) Northenden, Manchester
Saunders, Euan D. (Lab) North Manor, Bury
Saunders, Gene (LD) Old Hastings, Hastings
Saunders, Gene (LD) Old Hastings, E Sus
Saunders, Gill (Grn) South Molton, Devon
Saunders, Jane I. (Grn) Eaton, Norwich
Saunders, Jane I. (Grn) Eaton, Norfolk
Saunders, Jenny (Con) St Mary's, Oxford
Saunders, Joseph C. (Ind) Orrell, Wigan
Saunders, Laura (Con) St George C, Bristol
Saunders, Margaret (Lab) Brightlingsea, Essex
Saunders, Mark P. (LD) Brooklands, Manchester
Saunders, Myrella (Con) Claremont, Salford
Saunders, Nick (LD) Brooklands, Manchester
Saunders, Sally-Anne (Con) Penwithick, Cornwall
Saunders, Shelley E.C. (Grn) St Faith's, Havant
Saunders, Shelley E.C. (Grn) Emsworth, Hants
Saunders, Steve (Ind) Newhaven, E Sus
Savage, Christine (Lab) Seghill, Northumberland
Savage, John (Lab) Portswood, Southampton
Savage, Louis A.I. (Con) Battledown, Cheltenham
Savage, Michael D. (Ind) Malvern Link, Worcs
Savage, Nick (Lab) Stourport-on-Severn, Worcs
Savage, Paula A. (Lab) Milton, Portsmouth
Savage, Robert J. (Con) Wyomondham, Norfolk
Savage, Russ (Ind) St Mary's, Castle Point
Savill, Ray (Ind) Canvey Island Winter Gdns, Castle Pt
Saville, Tony (LD) Morecambe N, Lancs
Savini, Giulia (LD) Bessacarr, Doncaster
Savory, Mary A. (Ind) Weardale, Durham
Savvidou, Danae (Lab) Dursley, Stroud
Sawbridge, Beccy (Grn) Dover Town, Kent
Sawford, Phil (Lab) Desborough, N. Northants
Sawford, Thomas (RDP) Rawmarsh W, Rotherham
Sawyer, Abi (LD) Admirals, Rugby
Sawyer, Edward W.P. (LD) Chippenham Derriads, Wilts
Sawyer, Martin T. (LD) Headlands, W. Northants
Sawyer, Sarah D. (LD) Longlevens, Gloucester
Sawyer, Sarah D. (LD) Longlevens, Gloucs
Sawyer, Sharon (LD) Abington, W. Northants
Saxby, Alfred V. (Ref) Chellaston, Derby
Saxby, Nick (LD) Whitchurch N, Shropshire
Sayer, Anne M. (Grn) Emsworth, Havant
Sayer, Charlton F. (Con) Leamington Brunswick, Warks
Sayer, Duncan (LD) Molyneux, Sefton
Sayer, Huw (LD) University, Norfolk
Sayer, Jenna L. (Grn) Barton, Salford
Sayer, Marilyn A. (Lab) Tower, Suffolk
Saywell, Andrew (Con) Torrington Rural, Devon
Saywell, Colin (Lab) Market Rasen Wolds, Lincs
Scaife, George (Lab) Ilkley, Bradford
Scales, Paul (Grn) Waltham Abbey S W, Epping Forest
Scanes, Mike (Con) Bridge, Ipswich
Scanes, Mike (Con) Bridge, Suffolk
Scannell, Lynne (Grn) Corby W, N. Northants
Scarborough, Andrew M.J. (Lab) Croyland, N. Northants
Scarfe, Chris (Grn) Monk Bretton, Barnsley
Scarff, Keith E. (LD) Stowmarket S, Suffolk
Scargill, Olly (Con) South Jesmond, Newcastle
Scarr, Neil J. (Ind) Fulbourn, Cambs
Scarrott, Yvonne V. (Lab) Desborough, N. Northants
Scarth, Andrew (LD) Oxhey Hall, Three Rivers
Schaefer, Anja (LD) Buckingham E, Bucks
Scheidt, Oliver (Con) Spire, Derbys
Schenn, Val (Free) South Molton, Devon
Schmeising-Barnes, Ingrid (LD) Stourport-on-Severn, Worcs
Schmierer, Martin K.A. (Grn) Mancroft, Norwich
Schoemaker, Lucas (Grn) Stroud Trinity, Stroud
Schofield, Alan (Con) Ribble Valley SW, Lancs
Schofield, Charlotte S. (Grn) Carfax, Oxford
Schofield, Chris (Con) Oswestry E, Shropshire
Schofield, Ian (Con) Ramsbottom, Bury
Schofield, Paul A. (LD) East Hunsbury, W. Northants
Scholes, Mick (LD) Coldhurst, Oldham
Scholes, Steven (Con) Spotland, Rochdale
Scholfield, Richard J. (LD) Byker, Newcastle
Schorah, David G. (Grn) Hale Barns, Trafford
Schrader, Andrew P. (Con) Basildon Laindon Park, Essex
Schraibman, Clifford (LD) Deanshanger, W. Northants
Schraml, Peter (LD) Abbey, Essex
Schreibke, Robyn (Grn) Clayton, Manchester
Schuller, Lynne (Lab) Tuxford, Notts
Schultes, John J. (Con) Abington, W. Northants
Schumann, Dan (Con) Soham S, Cambs
Schumann, Josh (Con) Burwell, Cambs
Schwalbe, Pat (RDP) Hooper, Rotherham
Schwier, Peter (Con) Heddingham, Essex
Scimone, Fi (Grn) Waverley W Villages, Surrey
Scoffin, Lin (Lab) Perranporth, Cornwall
Scopelliti, Paul G. (Ref) Worksop N, Notts
Scopes, Liz (LD) Aldershot Park, Rushmoor
Scordis, Lee P. (Lab) Abbey, Essex
Scott Bell, Thomas I. (Con) Ludlow N, Shropshire
Scott Cato, Molly (Grn) Stroud C, Gloucs
Scott, Angie (Lab) Prudhoe N, Northumberland
Scott, Ashley (TUSC) Abington, W. Northants
Scott, Brian M. (Lab) Charvil, Wokingham
Scott, Caroline E. (Grn) Aston, Derbys
Scott, Colin P. (Con) Canalside, Woking
Scott, Elizabeth E. (LD) Nevilles Cross, Durham
Scott, Gary G.I. (LD) Brightlingsea, Essex
Scott, James (Con) Avonmouth, Bristol
Scott, Jamie R.J. (Con) St Luke, Winchester
Scott, Lee (Con) Chigwell, Essex
Scott, Lisa C. (Grn) Holmwoods, Mole Valley
Scott, Lisa C. (Grn) Dorking Rural, Surrey
Scott, Mark B. (Grn) Hellaby, Rotherham
Scott, Mark E. (LD) Bramley, Basingstoke
Scott, Mark R. (Lab) Earlswood, Reigate & Banstead
Scott, Matt (LD) Birchwood, Warrington
Scott, Michael W. (Lab) Addlestone S, Runnymede
Scott, Michael W. (Lab) Addlestone, Surrey
Scott, Paul C. (Con) Seghill, Northumberland
Scott, Phil (Lab) Hollington, E Sus
Scott, Richard (Con) Exmouth, Devon
Scott, Ryan M. (Con) Blaby, Leics
Scott, Sam (Lab) Stratford N, Warks
Scott, Sharon A. (Con) Westbury-on-Trym, Bristol
Scott, Stephen (Grn) Ossett, Wakefield
Scott, Stuart G. (Lab) Hatton Park, N. Northants
Scott, Tom (Grn) Falmouth Arwenack, Cornwall
Scott-Boutell, Lesley (LD) Stanway, Essex
Scott-Sansom, Harry (LD) Folkestone E, Kent

Scott-Taggart, Jason (Lab) Heathfield, E Sus
 Scrase, Anthony F. (Con) Windmill Hill, Bristol
 Scrase, Richard J. (Grn) Temple Cowley, Oxford
 Scriven, Lisa (Con) Harpenden W, St Albans
 Scrivens, Phyllida I.M. (LD) Thorpe St Andrew, Norfolk
 Scrivens, Victor K. (LD) Crome, Norfolk
 Scroggie, Jeffrey (LD) Heatons S, Stockport
 Scullion, Jane (Lab) Luddendenfoot, Calderdale
 Scully, Elizabeth A. (Grn) Illogan, Cornwall
 Scurfield, Julie A. (Lab) Chester-le-Street E, Durham
 Scutt, Jocelyne A. (Lab) W Chesterton, Cambridge
 Scutt, Steve (LD) Hooper, Rotherham
 Scutt, Win (Grn) Bickleigh, Devon
 Seabourne, Roger (LD) Penn, Three Rivers
 Seacome, Diggory C. (Con) Lansdown, Cheltenham
 Seaford, Tony (Grn) Accrington W, Lancs
 Seager, Jade (LD) Fletton & Stanground, Peterborough
 Seale, Dianne (Lab) Truro Tregolls, Cornwall
 Sealey, Jamal (Lab) Costessey, Norfolk
 Sear, Noi (Con) Mablethorpe, Lincs
 Searle, Jim (FBM) Waltham Abbey S W, Epping Forest
 Searle, Julia F. (UKIP) Lingfield, Surrey
 Searle, Michael A. (Grn) Trowbridge Lambrok, Wilts
 Searles, Tony H. (Ind) Swanley, Kent
 Sears, Keith (Con) Aldridge N, Walsall
 Seary, Dawn M. (Con) Pudsey, Leeds
 Seaton, Brenda J. (Con) Thurmaston Ridgemere, Leics
 Seccombe, Izzi (Con) Stour, Warks
 Secker, John S. (LD) Daresbury, Halton
 Secker, Loulie (LD) Daresbury, Halton
 Sedgley, Richard J. (Grn) St Cleer, Cornwall
 Sedgwick, David A. (Lab) Heatons N, Stockport
 Sedgwick, Nicola L. (BPIP) Whittlefield, Burnley
 Sedighi, Arash (Grn) Coal Clough, Burnley
 Sedwick-Jell, Timothy R. (Lab) Amesbury W, Wilts
 Seed, Christopher (Grn) Blackfriars, Salford
 Seed, Jonathon (Con) Melksham Without W, Wilts
 Seed, Morgan J. (Grn) Southwick, Sunderland
 Seeff, Geoffrey M. (LD) St Neots Priory Park , Cambs
 Seeger, Brian (Con) West Thurrock, Thurrock
 Seery, Benjamin S. (Ref) Empress, Rushmoor
 Seery, Benjamin S. (Ref) Farnborough S, Hants
 Seeva, Phil (Con) St Cleer, Cornwall
 Segal, Eric (TUSC) Cheriton, Kent
 Segebrecht, Axel H. (Grn) Bletchley E, Milton Keynes
 Seggie, Andrew J.R. (Lab) Sibley, Leics
 Sehmar, Paavan O. (Ind) Hateley Heath, Sandwell
 Selby, Ian E. (Ind) Grantham E, Lincs
 Self, Christine J. (Con) Kirkby N, Notts
 Sellers, William J. (Lab) Tottington, Bury
 Sellis, Debo (Con) Tavistock, Devon
 Sellman, Emma L. (Con) Upton, Wirral
 Semley, Victoria (BIG) Darfield, Barnsley
 Semple, David R. (Con) Quays, Salford
 Sen, Sanjoy (Con) Loundsley Grn, Derbys
 Senior, Jack (Grn) Batley W, Kirklees
 Senior, Jane S. (Ind) Morley S, Leeds
 Senior, Linda M. (Grn) Bishop's Castle, Shropshire
 Seppman, Karl A. (Con) Manor, Stockport
 Sergeant, Graeme W. (Ind) Herne Bay E, Kent
 Sergeant, Jo (Grn) Avonmouth, Bristol
 Sergeant, Steve (Grn) Church Hill, Redditch
 Sergent, Steve (Grn) Arrow Valley W, Worcs
 Serridge, Sean J.M. (Lab) Mid-Rossendale, Lancs
 Sesay, Sorie (Lab) Smithills, Bolton
 Settle, Geoff (Grn) Poulton N, Warrington
 Seville, Alanzo N. (Con) Minster, Reading
 Sowards, Mark J. (Lab) Pudsey, Leeds
 Sewell, Jan (Lab) Kineton, Warks
 Sewell, Trevor R. (Grn) Whitburn, South Tyneside
 Sexton, Joanne R. (Ind) Ashford, Surrey
 Sexton, Paul S. (Ind) Chester-le-Street S, Durham
 Seymour, Catherine M. (Con) Berwick N, Northumberland
 Seymour, Fiona (Lab) Delapre, W. Northants
 Seymour, Jon (ED) Wombwell, Barnsley
 Seymour, Judy L. (Grn) Wallsend, North Tyneside
 Seymour, Karen R.M. (TUSC) Mansfield E, Notts
 Seymour, Russell S. (Grn) Maiden Erlegh, Wokingham
 Shabab, Sanam B. (Lab) Chiltern Ridges, Bucks
 Shackerley-Bennett, Charles S. (UKIP) Corvedale, Shropshire
 Shacklock, Geoff (Con) Thrapston, N. Northants
 Shacklock, Jill M. (Lab) Devonshire, E Sus
 Shaddock, Phil (LD) Park, Sheffield
 Shaeen, Fartu (Lab) Soho, Sandwell
 Shafiq, Rizwan (Con) Milkstone, Rochdale
 Shah, Afzal (Lab) Easton, Bristol
 Shah, Asghar (Lab) Cosham, Portsmouth
 Shah, Basit (Lab) Crompton, Oldham
 Shah, Chintubhai L. (Con) Dallington Spencer, W. Northants
 Shah, Fizza B. (Lab) Hazlemere, Bucks
 Shah, Nisha J. (Con) Westbrook, Warrington
 Shah, Rizwan A. (Con) Billinge, Blackburn
 Shah, Seena (Con) Chelmsford C, Essex
 Shah, Zahid H. (Con) St Peter's, Wolverhampton
 Shahid, SamBevois, Southampton
 Shahid, Shoaib (Con) Queen Edith's, Cambridge
 Shahid, Suhaib (Con) Queen Edith's, Cambridge
 Shahzad, Naeem (LD) Pound Hill S, Crawley
 Shahzad, Naeem (LD) Langley Grn, W Sus
 Shaikh, Shaf (Lab) Hulton, Bolton
 Shaikh, Tamkeen (Con) Westborough, Southend
 Shailer, Neil F.J. (Lab) Romsey, Cambs
 Shakespeare, David A.C. (Con) Selsey, W Sus
 Shakespeare, Thomas A. (LD) Henley, Coventry
 Shallice, James E. (Grn) East, Maidstone
 Shama, Alexis M. (Lab) Weaste, Salford
 Shamsher, Sarwar (LD) Sopwell, St Albans
 Shanker, Baggy (Lab) Sinfin, Derby
 Shannocks Poet Bolster, Tony (OMRL) Sheringham, Norfolk
 Shannon, Andy (Con) Priory Heath, Ipswich
 Shannon, Debbie (LD) Cadley, Preston
 Shannon, Moya (Grn) Severn, Stroud
 Shannon, Sean P. (Lab) Bredon, Worcs
 Sharif, Naila (Lab) Dukinfield, Tameside
 Sharkey, Nicky (Grn) Poulton-le-Fylde, Lancs
 Sharma, Xocoo (LD) Ryemead, Bucks
 Sharman, Tim (Lab) Ise, N. Northants
 Sharp, Alan (LD) Haydon and Hadrian, Northumberland
 Sharp, Alan G. (Con) Woodditton, Cambs
 Sharp, Beth (Con) St James, Oldham
 Sharp, Cameron (Lab) Hart, Hartlepool
 Sharp, Carol G. (Grn) West Depwade, Norfolk
 Sharp, Dave (ForBrit) Liscard, Wirral
 Sharp, Ian (Grn) Royds, Bradford
 Sharp, John C. (Con) Boothferry, Hukk
 Sharp, Lindsay J. (Con) Hampton Vale, Peterborough
 Sharp, Sarah M. (Grn) Chichester S, W Sus
 Sharp, Sarah V. (Grn) Didcot E, Oxon
 Sharpe, David (SLP) Victoria, Hartlepool
 Sharpe, David M. (Lab) Ruyton, Shropshire
 Sharpe, Ian R. (LD) Sibley, Leics
 Sharpe, Rob (Lab) Little Hulton, Salford
 Sharples, Gillian F. (Lab) Ecclestone, Chorley
 Sharps, Sue (Ind) Brackley, W. Northants
 Sharratt, Carol A. (Grn) Burton Tower, Staffs
 Sharratt, Robert N. (Grn) Horninglow, Staffs
 Sharrock, Andrew (Grn) Caverswall, Staffs
 Shattock, Richard (TUSC) South Oxhey, Three Rivers
 Shattock, Richard (TUSC) South Oxhey, Herts
 Shave, Linda M. (Con) Penwortham W, Lancs
 Shaw, Charles W. (L) Carholme, Lincoln
 Shaw, Charles W. (L) Carholme, Lincs
 Shaw, Christine F. (Lab) Whitehouse, Suffolk
 Shaw, Connor E. (Ind) Test Valley C, Hants
 Shaw, Dave (Lab) Town, Doncaster
 Shaw, David P. (AshInd) Hucknall W, Notts
 Shaw, Jane (Lab) Monkseaton N, North Tyneside
 Shaw, Janet P. (Lab) Ingoldmells Rural, Lincs
 Shaw, Kevin J. (Lab) Dawdon, Durham
 Shaw, Laureen (Con) Rochford N, Essex
 Shaw, Les (Lab) Airedale, Wakefield
 Shaw, Luke (Grn) Boothferry, Hukk
 Shaw, Martin (IEDA) Seaton, Devon
 Shaw, Michael J. (Con) Ainsdale, Sefton
 Shaw, Mike (LD) Boston Castle, Rotherham
 Shaw, Phillip E. (Lab) Wharfedale, Bradford
 Shaw, Rebecca S. (Lab) Melton Constable, Norfolk
 Shaw, Sophie L. (RDP) Rawmarsh E, Rotherham
 Shaw, Timothy J. (Free) Freshney, N.E. Lincs
 Shaw, Victoria (LD) Ware S, Herts
 Shawcroft, Gavin P. (RDP) Sitwell, Rotherham
 Shay, Julia (Grn) North Leigh, W.Oxon
 Shayer, Mark C. (Con) Budshead, Plymouth
 Sheahan, Sean D. (Lab) Forest, Leics
 Sheard, Joshua C. (Con) Birstall, Kirklees
 Shearer, Grant (Con) Shiney Row, Sunderland
 Shearing, Adam D. (Grn) Coney Hill, Gloucester
 Shearing, Adam D. (Grn) Coney Hill, Gloucs
 Shears, Lanie (Lab) Mark Hall, Harlow
 Shedwick, John S.C. (Con) Thornton, Lancs
 Sheehan, Amanda J. (UKIP) Uppertown, E Sus
 Sheehan, Finbarr (Lab) Salisbury St Edmund's, Wilts
 Sheehan, Maurice L. (Con) Rowhill, Rushmoor
 Sheehan, Mick (Lab) Heatherside, Surrey
 Sheehy, Peter L. (Con) Kingsholm and Wotton, Gloucester
 Sheehy, Peter L. (Con) Kingsholm, Gloucs
 Sheer, Megan C. (Lab) Stroud Valley, Stroud
 Sheerin, Billy (Lab) Castleton, Rochdale
 Sheerin, James (Ind) Gosforth, Newcastle
 Sheerman-Chase, Tim (Grn) Copnor, Portsmouth
 Sheikh, Muryam S.A. (Grn) Princes Park, Liverpool
 Sheikh, Shaff (SDP) Gipton, Leeds
 Sheil, Patrick (Lab) Arbury, Cambridge
 Sheldon, Andrew G. (Con) South Benfleet, Essex
 Sheldon, Zee H. (Grn) Ilkeston E, Derbys
 Sheldrake, David G. (Lab) Molesey W, Elmbridge
 Sheldrick, Trevor E. (LD) Hadleigh, Suffolk
 Sheldricks, Perle W. (Lab) Liscard, Wirral
 Shelley, Brian D. (Grn) Herne Bay E, Kent
 Shelley, Josie (TUSC) Stafford N, Staffs
 Shelley, Rizwana (Lab) Malling C, Kent
 Shelley, Thomas R. (Lab) Malling NE, Kent
 Shelton, Ben (Con) Waterbeach, Cambs
 Shelton, Edward F.J. (Lab) Abingdon E, Oxon
 Shelton, Maureen (LD) Aycliffe N, Durham
 Shelton, Paul F.P. (Grn) Uckfield N, E Sus
 Shenton, Ian C. (LD) Evendons, Wokingham
 Shephard, Garth B. (LD) Mevagissey, Cornwall
 Shephard, John (Con) Moulton, W. Northants
 Shepherd, Chris (LD) Lydiard, Swindon
 Shepherd, David A. (LD) Birstall, Kirklees
 Shepherd, Jake D.A. (Lab) Church Langley, Harlow
 Shepherd, Richard J. (Con) Sibley, Leics
 Shepherd, Ron (Con) Scartho, N.E. Lincs
 Shepherd, Wendy A. (Grn) Harper Grn, Bolton
 Shepherd, William J. (LD) Walker, Newcastle
 Shepherd-Dubey, Rachele S. (LD) Winnersh, Wokingham
 Sheppard, Dave (Lab) Rawmarsh E, Rotherham
 Sheppard, David J. (LD) Kingswinford N, Dudley
 Sheppard, Elaine C. (LD) Wordsley, Dudley
 Sheppard, Elizabeth G. (Con) Whitley, Reading

Sheppard, Graham J. (LD) Three Fields, Essex
 Sheppard, James H. (Con) Aldbourne, Wilts
 Sheppard, Jill (Lab) Abbey, Nuneaton
 Sheppard, Jill (Lab) Camp Hill, Warks
 Sheppard, Michael J. (Grn) Bletchley Park, Milton Keynes
 Sheppard, Neil (FreeAll) Belle Vale, Liverpool
 Sheppard-Bools, Mark C. (LD) Mallory, Leics
 Sheraton, Stephen (Lab) Byker, Newcastle
 Sherfield-Wong, Tara B. (Con) Long Rock, Cornwall
 Sheridan, Amy (Grn) Marks Tey, Colchester
 Sheridan, Michael E. (Grn) Etching Hill, Cannock Chase
 Sheridan, Steven (Con) Ryde NW, Isle Of Wight
 Sherlock, Howard F. (Lab) Waterloo, Havant
 Sherriff, Alan W. (Con) Keppel, Rotherham
 Sherrington, Andrew J. (LD) Cleobury Mortimer, Shropshire
 Shervey, Luke S. (LD) Coney Hill, Gloucester
 Shervey, Luke S. (LD) Coney Hill, Gloucs
 Sherwell, Alan N. (LD) Aston Clinton, Bucks
 Sherwood, Jean M. (Lab) Chorley N, Chorley
 Sheshabhatler, Shesh (Grn) Chelmsley Wood, Solihull
 Sheward, Colin E.J. (Lab) Ludlow E, Shropshire
 Shield, Alan (DerInd) Leadgate, Durham
 Shields, David A. (Lab) Freemantle, Southampton
 Shields, Judy (Con) Loughborough E, Leics
 Shields, Philip (Ind) Warsop, Notts
 Shilton Godwin, Mandie (Lab) Chorlton Park, Manchester
 Shilton, Paul (POS) Saddleworth W, Oldham
 Shimbart, Elaine L. (Con) Hart Plain, Havant
 Shimmin, Philippa R. (LD) Ashted Village, Mole Valley
 Shiner, Deb (Res) Oxted S, Tandridge
 Shing, Daniel D.Y. (Ind) Polegate, E Sus
 Shing, Stephen S.H. (Ind) Willingdon, E Sus
 Shipman, Ross (LD) Clay Cross N, Derbys
 Shires, Alan J-L. (Con) Morley N, Leeds
 Shires, Ian (LD) Willenhall N, Walsall
 Shires, Lucy D.E. (LD) North Walsham E, Norfolk
 Shmim, Sawra (Con) Rushall-Shelfield, Walsall
 Shoesmith, Samuel L. (Lab) Croyland, N. Northants
 Shone, Daisy R. (LD) Soho, Sandwell
 Shone, Nathan K.M. (LD) Killingworth, N Tyneside
 Shonk, Trevor (Con) Ramsgate, Kent
 Shopland, Jason (AFP) Ham, Plymouth
 Shore, Ian E. (Grn) Castle Bromwich, Solihull
 Shorney, Carole (Grn) Foulness, Rochford
 Shorrock, Rob (Lab) Colsterworth Rural, Lincs
 Short, Chris (Con) Duffield, Derbys
 Short, Matthew C. (Ind) Chippenham Hardens, Wilts
 Short, Paddy (Lab) Peel, Hyndburn
 Short, Peter G.J. (RDP) Sitwell, Rotherham
 Shortland, Luke D. (Con) Leamington Milverton, Warks
 Shotton, Connor J. (Con) Benwell, Newcastle
 Shoulder, Jake A. (TUSC) Keighley E, Bradford
 Shread, Nicolas (Grn) Dover W, Kent
 Shreeve, Fiona J. (LD) Pakefield, Suffolk
 Shreeve, John R. (LD) Lowestoft S, Suffolk
 Shuff, Kevin G. (Lab) Park, N.E. Lincs
 Shukla, Deepak (Con) Lee Chapel N, Basildon
 Shuster, Anthony (Grn) Telscombe, E Sus
 Shuter, Paul D. (Lab) Cutteslowe, Oxford
 Shuttleworth, Alan (LD) Langney, E Sus
 Shuttleworth, John (Ind) Weardale, Durham
 Shuttleworth, Pauline A. (Con) Cressington, Liverpool
 Shuttleworth, Stephanie L. (Lab) Saddleworth S, Oldham
 Siantonas, Andrew (Lab) Wolvercote, Oxford
 Siantonas, Andrew (Lab) Wolvercote, Oxon
 Sibanda, Amos (Lab) Ewell Court, Surrey
 Sibanda, Fortune (LD) Heath Town, Wolverhampton
 Sibley, Les (Ind) Bicester W, Cherwell
 Sibley, Les (Ind) Bicester W, Oxon
 Siddall, Chris (Con) Halstead, Essex
 Siddall, Emily J. (Con) Atherton, Wigan
 Siddington, Grace (Grn) Rushden Pemberton W, N. Northants
 Siddique, Tahir (LD) Arthur's Hill, Newcastle
 Siddle, Julian R. (Con) South Normanton, Derbys
 Siegert, Paul R. (Lab) Yare, Norfolk
 Siggers, Pamela H. (Lab) Hendreds, Oxon
 Signh, Sundeep B. (Con) Bicester W, Oxon
 Sikka, Anuj (LD) Canalside, Woking
 Silcock, Lisa S. (RDP) Keppel, Rotherham
 Silcock, Richard (LD) Thaxted, Essex
 Silk, Poppy (Grn) Stoke Bishop, Bristol
 Silman, Helen J. (Lab) Durrington, W Sus
 Silver, Stephen M. (LD) Northall, N. Northants
 Silverster-Hall, Janice (Con) Lichfield City N, Staffs
 Silverstone, Douglas I. (Grn) Little Chalfont, Bucks
 Silvester, Mark D. (Lab) Ashford Rural S, Kent
 Silvester, Richard (Lab) Horwich NE, Bolton
 Sim, Lesley C. (Grn) Henley, Coventry
 Simanovits, Elina (Lab) Walton C, Elmbridge
 Simcock, Emily J. (Grn) Chudleigh, Devon
 Simcox, Steve (Con) Soho, Sandwell
 Simkin, Samuel C.O. (Con) Annfield Plain, Durham
 Simkins, Charlie (Con) Ashford Rural W, Kent
 Simm, Daniel J. (LD) Abram, Wigan
 Simm, Jack P. (Con) Silksworth, Sunderland
 Simmance, William (Con) Clayton W, Chorley
 Simmonds, Bob (Grn) Baffins, Portsmouth
 Simmonds, George P. (LD) Chippenham Hunters Moon, Wilts
 Simmons, Alexander M. (Con) Hassocks, W Sus
 Simmons, Cathrine H. (Grn) Holsworthy Rural, Devon
 Simmons, Frances M. (LD) Framwellgate, Durham
 Simmons, Ian P. (Grn) Grantham N, Lincs
 Simmons, John (Lab) North Coast, Norfolk
 Simmons, Linda (Grn) Liversedge, Kirklees
 Simmons, Rupert A.J. (Con) Heathfield, E Sus
 Simmons, Steve (LD) Dalton, Rotherham
 Simms, Val (Lab) Barton, Gloucester
 Simons, Barry A. (Lab) Wealden E, E Sus
 Simons, Josh (Lab) Church, Bury
 Simons, Keith P. (Lab) Penn Wood, Bucks
 Simons, Nigel G. (Con) Eye, Peterborough
 Simons, Paul R. (Con) Springbank, Cheltenham
 Simons, Stuart J. (LD) Hatton Park, N. Northants
 Simpkin, Emma (Grn) Whittlefield, Burnley
 Simpson, Andrew S.J. (LD) Braunston, W. Northants
 Simpson, Arnie (LD) Esh, Durham
 Simpson, Bryan J. (LD) Elton, Bury
 Simpson, Coral R.K. (Grn) Aston Clinton, Bucks
 Simpson, Daniel (Ind) Hoyland Milton, Barnsley
 Simpson, Daniel A. (Ind) Louth Wolds, Lincs
 Simpson, David A. (Lab) Drayton, Portsmouth
 Simpson, Edwin H. (LD) Wingate, Durham
 Simpson, Florence D. (LD) Deerness, Durham
 Simpson, Jamie (LD) Westwood, Coventry
 Simpson, Julie (Lab) Winlaton, Gateshead
 Simpson, Katie (TUSC) Castle, W. Northants
 Simpson, Katie L. (Lab) Somercotes, Amber Valley
 Simpson, Liz (Lab) Newbiggin C, Northumberland
 Simpson, Nigel G. (Ind) Brinsworth, Rotherham
 Simpson, Nigel J. (Con) Kirtlington, Oxon
 Simpson, Richard E. (Grn) Burnopfield, Durham
 Simpson, Richard J. (LD) Egguckland, Plymouth
 Simpson, Ryan M.T. (Con) Sherbourne, Coventry
 Simpson, Sakile C. (Grn) Oadby, Leics
 Simpson, Sandra M. (Grn) Witney E, W.Oxon
 Simpson, Sandra M. (Grn) Witney W, Oxon
 Simpson-Vince, Jill B. (Con) Brownsover, Warks
 Sims, Ben (LD) Minster, Reading
 Sims, David J. (Con) Corby Rural, N. Northants
 Sims, Fay L. (Con) Northfield Brook, Oxford
 Sims, Fay L. (Con) St Clement's, Oxon
 Sims, Josh (SDP) Cliftonville, Kent
 Sims, Paul J. (Con) Blackbird Leys, Oxford
 Sims, Paul J. (Con) Leys, Oxon
 Sims, Teresa V. (LD) Eccleston, St Helens
 Sinclair Helen E. (Lab) Exhall, Nuneaton
 Sinclair, Delia M. (Lab) Headington, Oxford
 Sinclair, Helen E. (Lab) Bedworth E, Warks
 Sinclair, Lee M. (Grn) Tuxford, Notts
 Sinclair, Tia J.M. (Con) Horsley Hill, South Tyneside
 Sinclair, Tim (Con) Stratford N, Warks
 Sinclair-Lack, Alex (Grn) Hartcliffe, Bristol
 Sinden, Nigel C. (Lab) Maze Hill, E Sus
 Sinden, Sue (Grn) Redhill E, Reigate & Banstead
 Sinfield, Peter J. (LD) Grange Hill, Epping Forest
 Singh, Daya P. (Lab) Kentwood, Reading
 Singh, Indy (Lab) Tilehurst, Reading
 Singh, Ish (LD) Buckhurst Hill W, Epping Forest
 Singh, Ish (LD) Buckhurst Hill, Essex
 Singh, Jas (Con) Heath, Nuneaton
 Singh, Kirat (Lab) Wednesbury S, Sandwell
 Singh, Lakwinder (Con) Garrison, Preston
 Singh, Magun (Grn) Little Thurrock Blackshots, Thurrock
 Singh, Mak (LD) Spring Vale, Wolverhampton
 Singh, Manjit (LD) Ashbrow, Kirklees
 Singh, Mejar (Con) Atherstone, Warks
 Singh, Praveen (Con) Brighton Hill, Basingstoke
 Singh, Rajpal (LD) Bilston N, Wolverhampton
 Singh, Sandeep (Ind) Great Bridge, Sandwell
 Singh, Satpal (Con) Rowley, Sandwell
 Singh, Sundeep B. (Con) Bicester W, Cherwell
 Singh, Tersaim (Con) Blakenhall, Wolverhampton
 Singh, Udey (Lab) Tettenhall Regis, Wolverhampton
 Singleton, George A. (LD) Littlemore, Oxford
 Singleton, John R. (Con) Fylde W, Lancs
 Singleton, Thomas R. (Con) Thurcroft, Rotherham
 Siret, Duncan J. (Lab) Lansdown, Cheltenham
 Sissons, Andy (Ind) Mansfield S, Notts
 Sisto, Joseph (Lab) Necton, Norfolk
 Siswick, James A. (Con) Chorley N, Chorley
 Siswick, James A. (Con) Chorley Rural E, Lancs
 Siveyer, Michael F. (Ref) Normanton, Derby
 Skaife, Hannah M. (LD) Riverside, Liverpool
 Skeeched, David L. (Con) Thatto Heath, St Helens
 Skeels, Mike (Con) Clacton N, Essex
 Skelding, Royce (RDP) Brinsworth, Rotherham
 Skelon, Teresa M. (JACP) St Bartholomew, Winchester
 Skelton, Colin (Lab) Salisbury Harnham W, Wilts
 Skelton, Damian J.A. (SDP) Caversham, Reading
 Skelton, Martin E. (Grn) Bowdon, Trafford
 Skelton, Maya (LD) Exwick, Exeter
 Skelton, Maya (LD) Exwick, Devon
 Skelton, Peter W. (Grn) Danesborough, Milton Keynes
 Skelton, Teresa M. (JACP) Winchester Eastgate, Hants
 Skelton, Vanessa (Grn) Loughton, Milton Keynes
 Skidmore, Michael (Grn) Parr, St Helens
 Skinner, Craig (Con) Windmill, N. Northants
 Skinner, Elaine (Grn) Morpeth N, Northumberland
 Skinner, Lyianne C. (Lab) Salvington, Worthing
 Skinner, Paul A. (Con) Boston Coastal, Lincs
 Skipp, Tom (Con) Appleton, Castle Point
 Skipworth, John C. (Lab) Hindley, Wigan
 Skittrall, Brian K. (Con) Croyland, N. Northants
 Skoyles, Mark A. (Ind) Marlow, Bucks
 Slack, Aaron (Con) West Middleton, Rochdale
 Slade, Colin (Con) Tiverton E, Devon

Slade, Mark (Grn) King's Hedges, Cambridge
 Slade, Mark (Grn) King's Hedges, Cambs
 Slade, Steven C. (Grn) Newquay C, Cornwall
 Slater, Ben (Lab) Altrincham, Trafford
 Slater, Brent (Con) Calne C, Wilts
 Slater, Clare P. (Grn) Woodford, W. Northants
 Slater, Gareth E. (Lab) Nether Edge, Sheffield
 Slater, Gary L. (Lab) Stockton Heath, Warrington
 Slater, Malcolm (Lab) Keighley E, Bradford
 Slater, Neil A. (Con) WPennine, Blackburn
 Slater, Paul (LD) Somercotes, Amber Valley
 Slater, Paul (LD) Alfreton, Derbys
 Slater, Paul M. (Grn) Delapre, W. Northants
 Slater, Robert (Ind) Pevensey, E Sus
 Slater, Ryan J.D. (Con) Darwen E, Blackburn
 Slater, Tes (Con) Ashton, Preston
 Slater-Reid, Jennifer H. (Grn) Wordsley, Dudley
 Slator, Graeme (Ind) Monkton, South Tyneside
 Slatter, Philippa M. (LD) Trumpington, Cambs
 Slattery, Jim (Ind) Scartho, N.E. Lincs
 Slawycz, Anton (Con) Unsworth, Bury
 Slayton-Joslin, Jay (TUSC) Beeston, Leeds
 Slee, Jake (LD) Otter Valley, Devon
 Sleeman, Ian C. (Grn) Arboretum, Derby
 Sleeman, Sue (Lab) Oxhey, Watford
 Slevin, Roger (LD) Winslow, Bucks
 Slimin, Jo (LD) Tadley, Basingstoke
 Slimin, Jo (LD) Tadley, Hants
 Slinger, Peter H. (Grn) Wittering, Peterborough
 Slinger, Sharon M. (LD) Weetwood, Leeds
 Sloan, Pam (Lab) Croston, Chorley
 Sloan, Paul M. (Lab) Croston, Chorley
 Sloane Williams, Lucy (LD) Whitchurch, Basingstoke
 Sloane, Eddie (LD) Culcheth, Warrington
 Slomczynski, Katrina L. (Ind) Arbury, Nuneaton
 Slomczynski, Katrina L. (Ind) Arbury, Warks
 Sluman, Sharon L. (Lab) Mash Barn, Adur
 Slupsky, Joseph R. (LD) Tuebrook, Liverpool
 Sly, Philip N. (Lab) Alconbury, Cambs
 Slyzuk, Donia P. (Lab) Bungay, Suffolk
 Smale, Jonathan C. (Con) Chaddesden, Derby
 Small, Alex (Lab) Belfairs, Southend
 Small, David J.E. (Con) Langney, E Sus
 Small, Gary (Ref) Chaddesden, Derby
 Small, Kevin D. (Lab) Mannington, Swindon
 Smalldon, Jon (LD) Ore, Hastings
 Smalley, Clare F. (LD) Abbey, Lincoln
 Smalley, Sarah M.V. (Lab) Yaxley, Cambs
 Smallman, Gordon (Grn) Daventry W, W. Northants
 Smart, Colin T. (Lab) Sprites, Ipswich
 Smart, Hilary J. (LD) Peppard, Reading
 Smart, Joanne G. (Con) Castleford C, Wakefield
 Smart, John D. (LD) Catherington, Hants
 Smart, Lisa (LD) Bredbury Green, Stockport
 Smart, Martin A. (Lab) King's Hedges, Cambridge
 Smart, Shirley A. Mountjoy, Isle Of Wight
 Smedley, Mark (Con) Framwellgate, Durham
 Smees, Clare (Grn) Tiptree, Colchester
 Smees, Jean M. (Grn) Denton W, Tameside
 Smeeton, Richard W. (LD) Ripley, Amber Valley
 Smethurst, Bob (Con) Eden, Rossendale
 Smethurst, Charlie (Grn) New Brighton, Wirral
 Smethurst, Martyn (Lab) Abram, Wigan
 Smith, Richard E.A. (Grn) Arundel, W Sus
 Smith, Abi (Grn) Birchington, Kent
 Smith, Adam C. (TUSC) Allerton, Liverpool
 Smith, Alex (TUSC) Cressington, Liverpool
 Smith, Alex (Grn) Bishopsworth, Bristol
 Smith, Alison (Lab) Redhill, Sunderland
 Smith, Alison M. (LD) St Stephen, St Albans
 Smith, Andrew P. (Ind) Abbey, Bucks
 Smith, Andy (Con) Telscombe, E Sus
 Smith, Angela (Free) Sidney Sussex, N.E. Lincs
 Smith, Angela V. (Grn) Cubbington, Warks
 Smith, Angie (Lab) Arlington, E Sus
 Smith, Anna L. (Lab) Coleridge, Cambridge
 Smith, Ash (Ind) Thorpe Hamlet, Norwich
 Smith, Ashley R.W. (Lab) Amberley, Stroud
 Smith, Barney (Grn) Filwood, Bristol
 Smith, Bill (Con) Bede, South Tyneside
 Smith, Bob (LD) Old Warley, Sandwell
 Smith, Brent (Grn) Mapledurham, Reading
 Smith, Brent (Grn) Hurst, Wokingham
 Smith, Calvin T. (Con) Portswood, Southampton
 Smith, Carl (Con) Breydon, Norfolk
 Smith, Caroline (Lab) Irthlingborough, N. Northants
 Smith, Carolyn (Ind) Brandon, Durham
 Smith, Charlotte (Lab) Rickmansworth Town, Three Rivers
 Smith, Charlotte (Lab) Rickmansworth W, Herts
 Smith, Chris (Con) Monkton, South Tyneside
 Smith, Chris (Lab) St Michael's, Sunderland
 Smith, Chris (Lab) Eaton, Norwich
 Smith, Chris (Lab) Henstead, Norfolk
 Smith, Craig A. (Con) Coalville N, Leics
 Smith, Dale (Con) Wharfedale, Bradford
 Smith, Dan (Con) Penhill, Swindon
 Smith, Danielle J. (Con) Roman Ridge, Doncaster
 Smith, Dave (Ind) Dinnington, Rotherham
 Smith, Dave (FBM) Trimdon, Durham
 Smith, David (Ind) Lanchester, Durham
 Smith, David G.W.G. (WP) Park Gate, Fareham
 Smith, David J. (Con) Woodford, W. Northants
 Smith, David K. (Ref) Folkestone W, Kent
 Smith, David M. (ManInd) Mansfield W, Notts
 Smith, David M. (Lab) Haverhill Cangle, Suffolk
 Smith, David P. (Con) Cherry Hinton, Cambridge
 Smith, David S. (Con) Lichfield Rural S, Staffs
 Smith, Dawn S. (Lab) Broadwater, W Sus
 Smith, Dennis P. (Con) Camperdown, N Tyneside
 Smith, Doug (Con) Cannock W, Cannock Chase
 Smith, Douglas A. (Lab) Hatherleigh, Devon
 Smith, Drew (Ind) Blyth, Notts
 Smith, Duncan R. (Con) Downley, Bucks
 Smith, Edward (LD) Birkenhead, Wirral
 Smith, Edward H. (Lab) Grefyriars, Preston
 Smith, Emma J. (Lab) Ely, Gosport
 Smith, Gary (Con) Wales, Rotherham
 Smith, George E. (LD) Haywards Heath E, W Sus
 Smith, George R. (Con) Newtown, Exeter
 Smith, Gerry (UKIP) Leamington N, Warks
 Smith, Glynis (Lab) Hatfield, Doncaster
 Smith, Gordon S. (LD) Gorleston St Andrews, Norfolk
 Smith, Graham S. (Con) Wotton-under-Edge, Stroud
 Smith, Graham S. (Con) Wotton-under-Edge, Gloucs
 Smith, Greg (Grn) Wendover, Bucks
 Smith, Gregory M. (Grn) Bernwood, Bucks
 Smith, Heidi L. (Lab) Sedgefield, Durham
 Smith, Helen (Lab) Preston, North Tyneside
 Smith, Helen-Ann (AshInd) Sutton N, Notts
 Smith, Ian B. (LD) Sleaford Rural, Lincs
 Smith, Ian M. (LD) Tickhill, Doncaster
 Smith, Jack D. (Con) Milton, Portsmouth
 Smith, James R. (Con) Kirkburton, Kirklees
 Smith, Janet (Grn) Bushbury N, Wolverhampton
 Smith, Janet (Lab) Sopwell, St Albans
 Smith, Janet (Lab) St Albans S, Herts
 Smith, Jason (N Ind) Lemington, Newcastle
 Smith, Jason R.H. (Ind) Ashford Rural S, Kent
 Smith, Jen (LD) Central, Bristol
 Smith, Jennifer C. (LD) Ilkeston W, Derbys
 Smith, Jennifer L. (Grn) Ashted Village, Mole Valley
 Smith, Jo (Lab) Mancroft, Norwich
 Smith, Jo (Lab) Fincham, Norfolk
 Smith, Joey (WP) Fratton, Portsmouth
 Smith, John A. (LD) Lichfield Rural S, Staffs
 Smith, John R. (Con) Eastney, Portsmouth
 Smith, Josh (LD) Bargate, Southampton
 Smith, Joshua L. (Grn) Hartshill, Warks
 Smith, Julie A. (Grn) St Austell C, Cornwall
 Smith, Julie M. (Lab) Birstall, Kirklees
 Smith, June (Lab) Farnborough S, Hants
 Smith, Karen M. (Grn) Hutton S, Brentwood
 Smith, Kate (LD) Somercotes, Amber Valley
 Smith, Kate (LD) Ripley E, Derbys
 Smith, Kathy (Grn) Whitley, Reading
 Smith, Kathy (Grn) Charvil, Wokingham
 Smith, Kerry J.D.L. (Ind) Basildon Westley Heights, Essex
 Smith, Kevin R.H. (LD) Bellingham, Northumberland
 Smith, Kieran (Lab) Canvey Island C, Castle Point
 Smith, Leigh (CPA) Hitchin Highbury, N.Herts
 Smith, Leigh (CPA) Hitchin S, Herts
 Smith, Leisa (Ind) Seaton, Hartlepool
 Smith, Lesley J. (Grn) Sherrards, Welwyn Hatfield
 Smith, Lewis A. (Lab) Amington, Tamworth
 Smith, Liam A. (Ref) Hough Green, Halton
 Smith, Linda K. (Lab) Lye Valley, Oxford
 Smith, Linda M. (Con) Chalfont St Peter, Bucks
 Smith, Liz (Lab) Haverhill Cangle, Suffolk
 Smith, Lucy C. (Lab) Besses, Bury
 Smith, Madeleine (Lab) Bernwood, Bucks
 Smith, Maire T. (Grn) Cannock W, Cannock Chase
 Smith, Maire T. (Grn) Burton Trent, Staffs
 Smith, Mandy L. (Con) Papworth, Cambs
 Smith, Marika (TUSC) Chowdene, Gateshead
 Smith, Mark (Con) Heneage, N.E. Lincs
 Smith, Mark (Lab) Anglesey, Gosport
 Smith, Mark D. (Lab) Meadvale, Reigate & Banstead
 Smith, Mark D. (Lab) Redhill W, Surrey
 Smith, Mark S.P. (LD) Great Barr, Sandwell
 Smith, Martin F. (LD) Sherston, Wilts
 Smith, Mary B. (Grn) Bruntingthorpe, Leics
 Smith, Matt (Lab) Launde, Leics
 Smith, Melanie R. (Lab) Downley, Bucks
 Smith, Michael (Grn) Fairlee, Isle Of Wight
 Smith, Michael D.M. (Con) Belmont, Durham
 Smith, Michael R. (LD) Gwinear-Gwithian, Cornwall
 Smith, Mike (LD) Maiden Erlegh, Wokingham
 Smith, Miriam M. (Con) Northumberland, N Tyneside
 Smith, Naomi R. (Lab) Whitstable W, Kent
 Smith, Nick (Her) Cippenham Green, Slough
 Smith, Nicola (Grn) Ordsall, Salford
 Smith, Nicola (Grn) Buckingham E, Bucks
 Smith, Nicolette (LD) Great Brickhill, Bucks
 Smith, Nigel J.M. (Lab) Bersted, W Sus
 Smith, Oliver M. (ThInd) Little Thurrock Blackshots, Thurrock
 Smith, Pat (Lab) Silksworth, Sunderland
 Smith, Patrick D. (LD) Royston, Barnsley
 Smith, Paul A. (LD) Ripley W, Derbys
 Smith, Paul G. (Con) St John's, Woking
 Smith, Paul J. (Lab) Alfreton, Derbys
 Smith, Paul R. (Con) Welwyn W, Welwyn Hatfield
 Smith, Penny (LD) Oakley, N. Northants
 Smith, Perry P. (Lab) Gainsborough Trent, Lincs
 Smith, PeteBlakenall, Walsall
 Smith, Pete (Lab) Honicknowle, Plymouth
 Smith, Peter H. (Con) Swadlincote N, Derbys
 Smith, Peter J.H. (LD) Vange, Basildon
 Smith, Philip A. (LD) Worksoy W, Notts
 Smith, Phillip J. (UKIP) Stafford N, Staffs
 Smith, Phyll (Lab) Louth Wolds, Lincs
 Smith, Quinton J. (Together) Atherton, Wigan
 Smith, Rachel (Grn) Buckshaw, Chorley
 Smith, Rachel (Grn) Euxton, Lancs
 Smith, Rachel C. (Con) Mile End, Colchester
 Smith, Richard N. (Lab) Leggatts, Watford
 Smith, Richard S. (Con) Bude, Cornwall
 Smith, Richard W.L. (Con) Blything, Suffolk
 Smith, Rob (Grn) Denham, Bucks

Smith, Roger P.R. (Con) Crowan, Cornwall
 Smith, Roy A. (LD) Great Sankey S, Warrington
 Smith, Roz (LD) Quarry, Oxford
 Smith, Roz (LD) Headington, Oxon
 Smith, Ruth H. (Lab) Witney N, W.Oxon
 Smith, Sam T. (Con) Newark E, Notts
 Smith, Sarah (BCP) Cradley, Dudley
 Smith, Sarah D. (Lab) Adwick le Street, Doncaster
 Smith, Sarah S. (TUSC) Woodlands, Coventry
 Smith, Scott D.I. (Con) Facit, Rossendale
 Smith, Scott D.I. (Con) Whitworth, Lancs
 Smith, Simon (Lab) Castle, Cambridge
 Smith, Simon P. (Con) Rayleigh N, Essex
 Smith, Steve (Ind) Whitefield, Knowsley
 Smith, Steve (Con) Westbury-on-Trym, Bristol
 Smith, Steven (NF) Cliviger, Burnley
 Smith, Sue (Lab) Bedwardine, Worcester
 Smith, Sue (Lab) Bedwardine, Worcs
 Smith, Susan (Lab) West Middleton, Rochdale
 Smith, Susan (LD) Irthlingborough, N. Northants
 Smith, Terence (Ind) Burton Tower, Staffs
 Smith, Teresa A. (Lab) Audenshaw, Tameside
 Smith, Terrance W. (Lab) East Middleton, Rochdale
 Smith, Terry F. (Ref) Buntingford, Herts
 Smith, Thomas E.J. (Con) Gaywood S, Norfolk
 Smith, Tina M.P. (Pink) St Margaret's, Suffolk
 Smith, Tom (Lab) Shaw, Swindon
 Smith, Tom (LD) Rickmansworth Town, Three Rivers
 Smith, Tom (LD) Rickmansworth E, Herts
 Smith, Tom (Con) North Wolds, Lincs
 Smith, Tom (Con) Blidworth, Notts
 Smith, Tony (Lab) Drypool, Hukk
 Smith, Tracie J. (Lab) Chester-le-Street N, Durham
 Smith, Vernon D. (Con) Tewkesbury E, Gloucs
 Smith, Vicki A.D. (Lab) Cradley Heath, Sandwell
 Smith, Victoria H. (Grn) Kirkstall, Leeds
 Smith, Wayne (Con) Hurst, Wokingham
 Smith, Wendy M. (Lab) Orton Longueville, Peterborough
 Smith, Zoe (Lab) Abington, W. Northants
 Smith-Clare, Mike (Lab) Yarmouth Nelson, Norfolk
 Smithers, Jason (Con) Oundle, N. Northants
 Smith-Haynes (Con) Burton, N. Northants
 Smith-Lyte, Rachel A. (Grn) Wickham, Suffolk
 Smith-Moorhouse, Jill (Con) Luddendenfoot, Calderdale
 Smithson, Joan B. (Grn) Ashbrow, Kirklees
 Smithson, Steven L. (Con) St Andrew's, Hyndburn
 Smith-Wright, Cheryl S. (LD) Thorpe, Runnymede
 Smoker, John A. (Ind) Thrapston, N. Northants
 Smout, John S. (Grn) Bromsgrove C, Worcs
 Smowton, Christopher S.F. (LD) Headington, Oxford
 Smowton, Christopher S.F. (LD) Rose Hill, Oxon
 Smyth, Joseph J. (Con) Rothwell, N. Northants
 Smyth, Norma (Lab) Ashford Rural W, Kent
 Smyth, Seamus (TUSC) Delapre, W. Northants
 Snagg, Sowande O.M. (Free) Terriers, Bucks
 Snaith, Trevor (Lab) Downley, Bucks
 Snape, Kim (Lab) Adlington, Chorley
 Snape, Kim (Lab) Chorley Rural E, Lancs
 Snape, Matt (Ref) Evesham S, Worcs
 Snape, Paul A. (Con) Cannock Town Centre, Staffs
 Snarey, Natasha D. (Lab) Ravensthorpe, Peterborough
 Sneath, Elizabeth J. (Con) Spalding Elloe, Lincs
 Sneddon, Simon R. (Grn) Long Buckby, W. Northants
 Snee, David P. (LD) Liversedge, Kirklees
 Snell, Graham (Con) Corringham, Thurrock
 Snell, Graham W. (LD) Manor, Stevenage
 Snell, Tim (Grn) Saltash Essa, Cornwall
 Snelling, Jonathan P. (LD) Town, Doncaster
 Snow, Martyn I. (Lab) Duryard, Devon
 Snowden, Andrew J. (Con) Greensclough, Rossendale
 Snowden, Caroline (Con) Irwell, Rossendale
 Snowdon, David (Lab) Shiney Row, Sunderland
 Snowdon, Dianne E. (Lab) Washington C, Sunderland
 Snowdon, Ian K. (Con) Didcot W, Oxon
 Snowdon, Richard T. (LD) Hatfield E, Welwyn Hatfield
 Snowling, Margaret T. (Con) Monkton, S Tyndeside
 Soady, Anthony E. (Con) Mullion, Cornwall
 Soan, Daniel G. (Con) Delapre, W. Northants
 Soar, Robert F.G. (Grn) Hayling E, Havant
 Soar, Robert F.G. (Grn) Hayling Island, Hants
 Softley, Clare L. (LD) Brockworth, Gloucs
 Sohaib, Mohammed (Grn) Blakenhall, Wolverhampton
 Sohail, Craig F.R. (ForBrit) Tendring Rural E, Essex
 Sohail, Myriam F. (ForBrit) Clacton W, Essex
 Sohal, Gurdeep S. (Con) Upper Stoke, Coventry
 Sokalski, Dominic F. (LD) Kings Langley, Herts
 Solaiman, Freedom (Grn) Waterhead, Oldham
 Sole, Michael J. (LD) Canterbury S, Kent
 Solesbury-Timms, Richard E. (Con) Middleton Cheney, W. Northants
 Soley, Darren S.J. (Con) Birchfield, Halton
 Solman, Nick (LD) Feldon, Warks
 Solomon, Raymond (Con) Radcliffe E, Bury
 Solomons, Gavriel Y. (Con) Hatfield S, Herts
 Somerville, Lydia H. (Grn) Hertford Rural, Herts
 Sommerfield, Marjorie E. (LD) Halewood N, Knowsley
 Sony, Paul T. (Lab) Southwick, Winchester
 Sood, Charu (Con) West Molesey, Surrey
 Sookhun, Satya (Con) Popley, Basingstoke
 Sookhun, Satya (Con) Basingstoke N, Hants
 Soons, Karen (Con) Thingoe S, Suffolk
 Sorton, Andy (Lab) Brinnington, Stockport
 Soul, Geoff (LD) Wem, Shropshire
 Souter, Clive T. (Con) Harlow W, Essex
 Southall, Chris (Grn) Tendring Rural E, Essex
 Southall, Dean P. (LD) Wheatley Hills, Doncaster
 Southall, Geoff (LD) Horley W, Reigate & Banstead
 Southall, Rachel T. (Con) Easington, Durham
 Southall, Rhys I. (LD) South Oxhey, Three Rivers
 Southall, Rhys I. (LD) South Oxhey, Herts
 Southcombe, Lindsay D. (Grn) Truro Moresk, Cornwall
 Southerden, Edward W.J. (Lab) Cullompton, Devon
 Southern, Craig (Con) Chorley SE, Chorley
 Southern, Craige G. (Con) Leyland C, Lancs
 Southern, Trevor S. (Lab) Flackwell Hth, Bucks
 Southey, Kate (LD) Witney S, W.Oxon
 Southgate, Fred (UKIP) Laindon Park, Basildon
 Southgate, Fred (UKIP) Basildon Laindon Park, Essex
 Southorn, Savannah L. (Lab) Belle Vale, Dudley
 Southworth, Nick (Con) Chesham, Bucks
 Southworth, Susan J. (Lab) Elton, Bury
 Sow, Abdoulaye D. (Con) Katesgrove, Reading
 Sowa, Heike (Con) Haverhill Cangle, Suffolk
 Sowah, Melvin N.A. (LD) Rusholme, Manchester
 Sowter, Graham H. (Grn) Great Harwood, Lancs
 Spademan, John (Lab) Marks Tey, Colchester
 Spalding, Nicola (CovCit) Foleshill, Coventry
 Spall, Sarah J. (Lab) North Town, Rushmoor
 Spann, Benjamin (UKV) Leamington Brunswick, Warks
 Spargo, John M. (LD) Falmouth Penwerris, Cornwall
 Sparkes, Elizabeth (Con) Offington, Worthing
 Sparkes, Elizabeth (Con) Cissbury, W Sus
 Sparling, Amy E. (Grn) St David's, Exeter
 Sparling, Mike (Lab) Tavistock, Devon
 Sparling, Paula J. (Con) Godmanchester, Cambs
 Speakman, Phillip L. (TUSC) Rainhill, St Helens
 Speakman, Stephen G. (Ref) Davenport, Stockport
 Spear, Liz (LD) Braunton Rural, Devon
 Spears, Patsy (Con) Waltham Cross, Broxbourne
 Speed, Helen (LD) Rixton, Warrington
 Speed, Paul J. (LD) Littleport, Cambs
 Speed, Rob (Con) Moortown, Leeds
 Speight, Jack (Ind) Westthoughton N, Bolton
 Speight, Neil (Ind) East Tilbury, Thurrock
 Speller, Ian F. (LD) Attleborough, Norfolk
 Speller, Simon K. (Lab) Shephall, Stevenage
 Speller, Simon K. (Lab) Shephall, Herts
 Spence, Caroline D.S. (LD) Upper Stoke, Coventry
 Spence, David N. (Lab) Aughton, Rotherham
 Spence, John A. (Con) Chelmer, Essex
 Spence, Julian H. (LD) Waverley W Villages, Surrey
 Spencer, Bob (Con) Codsall, Staffs
 Spencer, Brian T. (LD) Bold, St Helens
 Spencer, Diane (TUSC) Darnall, Sheffield
 Spencer, Elizabeth (Grn) Bromley Cross, Bolton
 Spencer, Gavin M. (LD) Victoria, Southend
 Spencer, Granville (Con) Mersey, Halton
 Spencer, Jacqueline M. (LD) Stoke, Plymouth
 Spencer, James D. (TWA) Brenchley, Tunbridge Wells
 Spencer, James M. (LD) Middleton Park, Leeds
 Spencer, Jim (LD) Moor View, Plymouth
 Spencer, Lance P. (LD) Goldsworth E, Surrey
 Spencer, Mark R.P. (LD) Letchworth E, N.Herts
 Spencer, Maxine (ED) Dearne N, Barnsley
 Spencer, Mike (Con) Trumpington, Cambridge
 Spencer, Richard J. (Con) Kenilworth St John's, Warks
 Spencer, Simon A. (Con) Dovedale, Derbys
 Spencer, Trevor (Con) Ripley and Marehay, Amber Valley
 Spencer-Smith, Angelo M. (Ind) Long Rock, Cornwall
 Spenser, Tom (LD) Knaphill, Woking
 Sperrin, Liam J. (Con) Park, Lincoln
 Sperrin, Liam J. (Con) Park, Lincs
 Sperring, David J. (Con) Trinity, Rochford
 Spibey, Susan J. (LD) Golborne, Wigan
 Spicer, Christine E. (Gm) Capel, Tunbridge Wells
 Spicer, Christine E. (Grn) Tunbridge Wells Rural, Kent
 Spicer, Joanna G. (Con) Blackburn, Suffolk
 Spiers, John C. (Ind) Old Town, Stevenage
 Spillman, Luke (Con) Ockendon, Thurrock
 Spindler, Catherine L. (LD) New Town, Colchester
 Spindler, Mick (LD) Berechurch, Colchester
 Spink, Peter (Con) Freshwater N, Isle Of Wight
 Spinks, Anthony M. (Con) Boldon Colliery, S Tyndeside
 Spiri, Linda A. (Lab) Harpenden S, St Albans
 Spiri, Linda A. (Lab) Harpenden SW, Herts
 Spittlehouse, Emma L. (Con) Helston N, Cornwall
 Spitty, Shane B.C. (Lab) Stoke Park, Ipswich
 Spivey, Lisa C. (LD) South Cerney, Gloucs
 Spivey, Robert M. (LD) Sudbury, Suffolk
 Sperry, Steve (LD) Ilkley, Bradford
 Spohrer, Kate (Grn) Cookley, Worcs
 Spooner, Denis C. (Con) Bearsted, Maidstone
 Spooner, Jamie R. (Lab) North Hinksey, Oxon
 Spooner, Paul (TUSC) St Andrew's, Hukk
 Spoor, Bernie (LD) Sunbury Common, Surrey
 Spoors, Matthew J.T. (Lab) Southwell, Notts
 Spours, Norman (LD) Deckham, Gateshead
 Spratt, Beverley H.A. (Ind) West Depwade, Norfolk
 Spratt, Hilton (Con) Swallow Burn, Lincs
 Spray, Thomas N.W. (Lab) Alvaston, Derby
 Spriddle, Jules (Grn) Radford, Coventry
 Spriggs, Henry (Con) Rainhill, St Helens
 Spring, Thomas B. (Lab) Dukes, Sefton
 Springett, Glenn J. (Lab) Blofield, Norfolk
 Sprintall, Jason (Grn) Quarry Bank, Dudley
 Sproat, Sarah (Con) Aylesbury SW, Bucks
 Sproule, Shaun (Lab) Whittlefield, Burnley
 Spruytenburg, Christopher H. (LD) Gt Missenden, Bucks
 Spry, Emily F. (Grn) Bridgewater, Herts
 Spry, Jeremy P. (Ind) Ollerton, Notts
 Spurr, Matthew P. (Lab) Newstead, Notts

Squire, Judith (Her) Heathlands, Woking
Squire, Judith (Her) Woking SE, Surrey
Squire, Pete (LD) Tavistock, Devon
Squire, Sandra J. (Ind) Marshland N, Norfolk
Squires, Carl N.M. (LD) Sixfields, W. Northants
Squires, Joy (Lab) Arboretum, Worcester
Squires, Joy (Lab) St Stephen, Worcs
Squires, Margaret (Con) Creedy, Devon
Squires, Rosemarie (Yorks) Stainforth, Doncaster
Srao, Vijay S. (UKIP) Downley, Bucks
Srikantha, Myooran (Con) Wyken, Coventry
Srivastava, Neil S. (Con) Hatfield, Doncaster
St John, Harry (Con) North Leigh, W.Oxon
St John, Linda B. (Con) Ashtead Park, Mole Valley
Stables, Penny (Grn) Wetherby, Leeds
Stacey, Bernie C. (Lab) Woodham, Surrey
Stacey, Mark (VPP) Headland, Hartlepool
Stacey, Pam (Lab) Trumpington, Cambs
Stafford, Daniel (Con) Littlemore, Oxford
Stafford, Daniel (Con) Rose Hill, Oxon
Stafford, Ethan B. (LD) Hayley Green, Dudley
Stafford, Lee G. (STP) Stalybridge N, Tameside
Stafford, Mike (Ind) Thorpe, Southend
Stafford, Natalie T. (Con) Rother Vale, Rotherham
Stafford, Roger (Grn) Chorleywood S, Three Rivers
Stafford, Roger (Grn) Three Rivers Rural, Herts
Stafford-Townsend, Ani (Grn) Central, Bristol
Stafford-Townsend, Simon I. (Grn) Central, Bristol
Staines, Michael R.J. (Ind) Three Fields, Essex
Stainforth, Deborah A. (Lab) Southlands, Adur
Stainforth, Deborah A. (Lab) Shoreham N, W Sus
Stalker, Ceri M. (Lab) Warndon, Worcester
Stalker, Ceri M. (Lab) Gorse Hill, Worcs
Stallard, Patricia G. (Con) Winchester Southern
Parishes, Hants
Stammers, Shuan (Lab) Mitcheldean, Gloucs
Stamp, Wendy (Ind) Southminster, Essex
Stanaway, Robinson G. (LD) High Fell, Gateshead
Stanbra, Chris (LD) Oakley, N. Northants
Stanbrook, Angela (Lab) Landon Park, Basildon
Stanbury, Craig R. (Con) Hatfield S W, Welwyn
Hatfield
Stanbury, Lance G. (Con) Mildenhall, Suffolk
Stancu, Alexandru S. (Con) Levenshulme,
Manchester
Standen, Alex (Con) Oxted N, Tandridge
Standen, Patrick (Lab) Wilnecote, Tamworth
Standing, Scott (VPP) Seaton, Hartlepool
Standley, Bob (Con) Wealden N E, E Sus
Stanford-Beale, Jane E. (Con) Peppard, Reading
Stanger, Sandra (LD) Kitty Brewster,
Northumberland
Stanier, Beville D. (Con) Winslow, Bucks
Staniforth, Samantha-Jayne (LD) Felpham, W Sus
Stanley, Carlie L. (RDP) Rother Vale, Rotherham
Stanley, David J. (Con) Gornal, Dudley
Stanley, Finlay D. (Con) Horwich, Bolton
Stanley, Graham K. (Ind) Cainscross, Stroud
Stanley, Graham K. (Ind) Rodborough, Gloucs
Stanley, James (Con) Gorse Hill, Worcester
Stanley, James (Con) Gorse Hill, Worcs
Stanley, Jeffrey (Con) Canvey Island C, Castle Point
Stanley, Matt (LD) Bognor Regis W, W Sus
Stanmore, Tabitha H.J. (Grn) Hengrove, Bristol
Stannage, John (Ind) Wittering, Peterborough
Stannard, Michael J. (Con) Chesham, Bucks
Stanners, Stephen J. (Lab) Manor Park, Newcastle
Stanning, Amy L. (LD) Fleetwood W, Lancs
Stansfield, Aleisha N. (LD) Callerton, Newcastle
Stansfield, David (Ind) Helmsshore, Rossendale
Stansfield, David (Ind) Rossendale W, Lancs
Stansfield, Jason M. (LD) Arnold N, Notts
Stansfield, Julia K. (LD) Latchford W, Warrington
Stanton, Henry J.A. (Grn) Canterbury City N, Kent
Stanton, John (Con) Stroud C, Stroud
Stanton, Maureen B. (Lab) Crook, Durham
Stanton, Paula L. (Lab) Hednesford, Staffs
Stanway, Harriet A. (LD) Monkseaton S, N Tyneside
Stanyer, David J. (Con) Speldhurst, Tunbridge Wells
Staplehurst, Mark (Ref) Hardway, Hants
Staples-Jones, Gareth. (RadF) Radcliffe W, Bury
Stapleton, Gary (Con) Stainforth, Doncaster
Stapleton, Nick (LD) Malling N, Kent
Stapley, Nigel J. (Lab) Rustington, W Sus
Stapleton, Pat (Ind) Bexhill S, E Sus
Starkey, Dom (Con) Glossop, Derbys
Starling, Jamie M. (Con) Lowestoft S, Suffolk
Startin, Paul D. (Con) Stafford C, Staffs
Stayte, Mike (LD) Severn, Stroud
Stayte, Mike (LD) Hardwicke, Gloucs
Stead, Helen J. (Grn) Churnet Valley, Staffs
Stead, Louis J. (Ind) Grantham S, Lincs
Stead, Marian E. (Ref) Monkton, South Tyneside
Stead, Michael (LD) Aycliffe N, Durham
Stead, Rob (Con) Woolston, Southampton
Steane, Alasdair G. (OI) Bembridge, Isle Of Wight
Steane, Zoe M. (Con) Shiregreen, Sheffield
Stearn, Philip M. (Ind) Oundle, N. Northants
Stears-Handscorn, Martin J. (Lab) Letchworth S E,
N.Herts
Steeds, Lesley S. (Con) Lingfield, Surrey
Steel, Mike (Con) Briercliffe, Burnley
Steel, Mike (Con) Broomfield, Essex
Steele, Alan (Grn) Whitley Bay, North Tyneside
Steele, Andrew (LD) Quarry, Oxford
Steele, Andrew (LD) St Clement's, Oxon
Steele, Brian (Lab) Hooper, Rotherham
Steele, Christopher E. (Lab) Wharfedale, Bradford
Steele, Graham (Save) Dunston Hill, Gateshead
Steele, James R. (Yorks) Drypool, Hukk
Steele, Joanna E. (LD) Headington Hill, Oxford
Steele, Joanna E. (LD) Marston, Oxon
Steele, Laurie J. (UKIP) Whitnash, Warks
Steen, Colin (LD) Kingston Park S, Newcastle
Steen, Judith L. (LD) Chapel, Newcastle
Steer, Darren (Lab) Gade Valley, Three Rivers
Steer, Darren (Lab) Three Rivers Rural, Herts
Steggles, Carole A. (Ind) Worth Forest, W Sus
Stein, Colette J. (Grn) Belvoir, Leics
Stelling, Watts (Ind) Leadgate, Durham
Stennett, Alex (Con) Dursley, Stroud
Stennett, Frank (Ind) Tower, Suffolk
Stennings, Alexander (LD) Sittingbourne S, Kent
Stephen, Alaric B. (Grn) St John, Worcester
Stephen, Liam (LD) Yarborough, N.E. Lincs
Stephen, Louis J.S. (Grn) Battenhall, Worcester
Stephen, Melanie A. (Con) Liversedge, Kirklees
Stephen, Nick (Lab) Lyndon, Solihull
Stephens, Des (Grn) Hitchin Priory, N.Herts
Stephens, Helen P. (Lab) Mossley Hill, Liverpool
Stephens, Ian R. (IIN) Ryde W, Isle Of Wight
Stephens, John M. (Lab) Plymstock Dunstone,
Plymouth
Stephens, Kevin E. (Lab) Moreland, Gloucester
Stephens, Matt (Con) Harpenden E, St Albans
Stephenson, Abigail A.R. (Grn) East Ecclesfield,
Sheffield
Stephenson, Andrea J. (Lab) Idle, Bradford
Stephenson, Briony R. (LD) Priory, Trafford
Stephenson, Jeanette T. (Lab) Annfield Plain,
Durham
Stephenson, John M. (Con) Sacriston, Durham
Stephenson, Ken (Lab) Primrose, South Tyneside
Stephenson, Mark E. (Ind) Clacton E, Essex
Stephenson, Robert J. (Grn) Claremont, Salford
Stephenson, Thomas E. (Lab) Creedy, Devon
Stepney, Linda R. (LD) Evingar, Basingstoke
Step toe, Paul A. (Grn) Tonbridge, Kent
Step toe, Lee A. (Lab) Grantham S, Lincs
Step toe, Mike (Con) Rochford S, Essex
Sterling, Angela (Con) Delves Lane, Durham
Sterling, Paul (Con) Low Fell, Gateshead
Sterling, Sue (LD) Copt Hill, Sunderland
Stevens, Christian (Con) Horley C, Reigate
Stevens, David (Lab) Baddesley, Hants
Stevens, David E. (Grn) Wibsey, Bradford
Stevens, Harvey J. (Con) Coxhoe, Durham
Stevens, Jennifer A. (LD) Tiptree, Colchester
Stevens, Paul (DemNet) Ongar, Essex
Stevens, Peter A. (Con) Melford, Suffolk
Stevenson, Alexander G. (Con) Shipley Park, Amber
Valley
Stevenson, Alexander G. (Con) Greater Heanor,
Derbys
Stevenson, Andrew (LD) Brookfield, Preston
Stevenson, Andrew (I) Hertford All Saints, Herts
Stevenson, Andrew (LD) Wyre Rural E, Lancs
Stevenson, Becca (Grn) Benn, Rugby
Stevenson, Becca (Grn) Benn, Warks
Stevenson, David N. (Grn) Fletton & Woodston,
Peterborough
Stevenson, Isobel V. (Lab) Rothwell, N. Northants
Stevenson, Jason (LD) Boston N, Lincs
Stevenson, Kate E. (Ind) Rainhill, St Helens
Stevenson, Laura E.L. (Con) Boothville, W. Northants
Stevenson, Matt (Con) Droylsden E, Tameside
Stevenson, Neil D. (Lab) Orrell, Wigan
Stevenson, Philip (LD) Molesey W, Elmbridge
Stevenson, Robert D. (LD) Winstanley, Wigan
Stewart, Amanda (Grn) Westhoughton N, Bolton
Stewart, Amy (Ind) Wombwell, Barnsley
Stewart, Ann E. (Grn) Bourne, W Sus
Stewart, Cavan C. (Lab) Thorpe Hamlet, Norfolk
Stewart, Charlie (Lab) Manor, Stockport
Stewart, Dave (Con) Chale, Isle Of Wight
Stewart, Gordon (Con) Prudhoe S, Northumberland
Stewart, Jazmin (Grn) March N, Cambs
Stewart, Karl J. (Lab) Kempshott, Basingstoke
Stewart, Maxwell Q. (LD) Churchill, Oxford
Stewart, Nicola J. (Grn) Croxtheth, Liverpool
Stewart, Roy I.K. (Lab) Queens Park, Tandridge
Stewart, Steven W. (Con) Poulton S, Warrington
Stewart, Thomas L. (Grn) Berwick E, Northumberland
Stickland, Don (Ind) Arnold N, Notts
Stickland, Grace (Con) Sutton, Plymouth
Stidworthy, Jim (Grn) Royton S, Oldham
Still, Elaine F. (Con) Loddon, Hants
Still, Joyce E. (Lab) Yateley W, Hart
Still, Joyce E. (Lab) Hartley Wintney, Hants
Stilwell, Richard D. (LD) Bridgnorth W, Shropshire
Stimson, Andrew C. (Grn) Denby Dale, Kirklees
Stimson, Colin R. (ChInd) Staveley N, Derbys
Stirk, Julie M. (Lab) Spennymoor, Durham
Stirling, Emma (Yorks) Dewsbury W, Kirklees
Stirling, Jeremy D.H.B. (LD) Speldhurst, Tunbridge
Wells
Stirling, John J. (Lab) Chirton, North Tyneside
Stirzaker, David J. (Con) Astley, Wigan
Stitt, Aidan A. (Lab) Powick, Worcs
Stockhill, Paul (Con) Crofton, Wakefield
Stocks, Colin G. (Grn) Crowborough N, E Sus
Stocks, Nikki (LD) Calder, Calderdale
Stocks, Roger J. (Ind) Worksop S, Notts
Stockton, Gareth C. (LD) Beechwood, Halton
Stockton, Jane M. (Lab) Cuttleslowe, Oxford
Stockton, John M. (UKIP) Scartho, N.E. Lincs
Stockton, John R. (Lab) Bridgewater, Halton
Stockton, Michele (Con) Hollinwood, Oldham
Stoddart, Caroline A.T. (LD) Castle, Cambridge
Stogdon, Annabel H.V. (LD) Dover N, Kent
Stokell, Cameron (Con) Rural W, Hartlepool
Stoker, David (LD) Durham S, Durham

Stokes, Adam N. (Con) Grantham S, Lincs
Stokes, Emma K. (Con) Evesham S, Worcs
Stokes, Jack E. (Lab) Woodham, Runnymede
Stokes, Jordan (Grn) Dersingham, Norfolk
Stokes, Karen (Grn) Tattershall Castle, Lincs
Stokes, Sarah J. (Grn) Braunston, W. Northants
Stokes, Simon D. (LD) Redbridge, Southampton
Stonall, Cynthia (Ref) New Brighton, Wirral
Stonard, Mike (Lab) Catton Grove, Norwich
Stone, Alan H. (HantsInd) Brighton Hill, Basingstoke
Stone, Alan H. (HantsInd) Wonston, Winchester
Stone, Alan H. (HantsInd) Basingstoke S E, Hants
Stone, Angela P. (Ref) Flackwell Hth, Bucks
Stone, Barry M. (Con) Clavering, Norfolk
Stone, Clive G. (Ind) Rossington, Doncaster
Stone, Danielle B/ (Lab) Castle, W. Northants
Stone, Duncan P. (HantsInd) South Ham, Basingstoke
Stone, Duncan P. (HantsInd) St Michael, Winchester
Stone, Duncan P. (HantsInd) Winchester Eastgate, Hants
Stone, Gill (LD) Loddon, Norfolk
Stone, Gordon (LD) Horwich NE, Bolton
Stone, Greg (LD) Manor Park, Newcastle
Stone, Ian C. (LD) Clavering, Norfolk
Stone, Ian E. (Grn) Esh, Durham
Stone, John A.N. (Con) Canvey Island Winter Gdns, Castle Point
Stone, Lisa K. (Grn) Windmill Hill, Bristol
Stone, Martin (Con) Ifield, Crawley
Stone, Martin (Con) Bewbush, W Sus
Stone, Martyn (Con) Brierfield E, Pendle
Stone, Michael (UKIP) Gaywood S, Norfolk
Stone, Natalya K.G. (Lab) Poulton-le-Fylde, Lancs
Stone, Paul C. (ChInd) St Marys, Derbys
Stone, Richard B.J. (Con) Bondfields, Havant
Stone, Robert D. (LD) Broadstairs, Kent
Stone, Steven C. (Lab) Buntingford, Herts
Stonehill, Simon C.D. (Con) Priory, Trafford
Stonehouse, Sue (Grn) Beacon, South Tyneside
Stoneman, James A. (Con) Egguckland, Plymouth
Stoner, Gordon B. (Grn) Bramcote, Notts
Stones, Jackie (Con) Heanor W, Amber Valley
Stoodley, Jonathon I. (LD) Maze Hill, Hastings
Stoodley, Susan L. (LD) Gensing, Hastings
Stooke, Elvis I. (Ind) Grantham E, Lincs
Stopps, Joe (Grn) Berkhamsted, Herts
Storer, Mark J. (Con) Minster, Lincoln
Storer, Rachel L. (Con) Castle, Lincoln
Storey, Ben (Con) Blyth , Notts
Storey, Jane C. (Ind) Thedwastre N, Suffolk
Storey, Martin (Con) Feltwell, Norfolk
Stothard, Darren T. (Lab) Cotgrave, Notts
Stott, John D. (Grn) Stratford N, Warks
Stott, Martin A. (Lab) Kirtlington, Oxon
Stott, Penny (Grn) Arden, Warks
Stout, Colin (Ind) Brighouse, Calderdale
Stovell, Alan W. (Con) Sleekburn, Northumberland
Stowe, James M. (Lab) Hoyland Milton, Barnsley
Stowe, Lynden O. (Con) Campden-Vale, Gloucs
Stowe, Richard P. (Lab) Hoveton, Norfolk
Strachan, Peter D. (Con) Wendover, Bucks
Strachan, Winston A. (Lab) St George, W. Northants
Strafford, James F. (Con) Kingsholm and Wotton, Gloucester
Strait, Ariana D. (Grn) Cirencester Park, Gloucs
Straker, Joseph A. (Con) Mincinglake, Exeter
Stranack, Clare (Workers) Halewood S, Knowsley
Strang, Nigel A.S. (LD) Long Buckby, W. Northants
Strange, Leslie J. (Lab) Stanford-le-Hope W, Thurrock
Strangward, Richard J. (Lab) West, Peterborough
Strangwood, Jayne C. (Con) Banbury Ruscote, Cherwell
Strangwood, Jayne C. (Con) Banbury Ruscote, Oxon
Stratford, Adam C. (Her) Peacehaven, E Sus
Stratford, Geoff (Lab) Ilkeston E, Derbys
Stratford, Teresa A. (Lab) Clifton Down, Bristol
Strathdee, Nathan J. (Grn) Fulwood, Sheffield
Stratton, Daniel F. (Lab) Bridgemary N, Gosport
Stratton, Jenny (LD) Warminster N, Wilts
Stratton, Sean A.M. (MK) Falmouth Arwenack, Cornwall
Streatfeild, Richard G. (LD) Sevenoaks Town, Kent
Street, Jonathan S. (Con) Wolverton, Milton Keynes
Strengiel, Eddie (Con) Birchwood, Lincoln
Strengiel, Eddie (Con) Birchwood, Lincs
Stretch, Tom (Lab) Norton S, Halton
Stretton, Michael C. (Grn) Clubmoor, Liverpool
Stretton, Zaphne P. (Lab) Norton Caines, Cannock Chase
Stride, Granville (LD) Shoeburyness, Southend
Stringer, Andrew G. (Grn) Upper Gipping, Suffolk
Stringer, Graham (ForBrit) Darfield, Barnsley
Stringer, James R. (Lab) Westcott, Mole Valley
Stringfellow, Danielle (CovCit) Westwood, Coventry
Stringfellow, Thomas (LD) Sowerby Bridge, Calderdale
Stringfellow, Tina M. (LD) Tarleton, West Lancashire
Strinkovsky, Marina (Lab) Eastcott, Swindon
Stripp, Toby (Ref) Benenden, Tunbridge Wells
Stripp, Toby (Ref) Cranbrook, Kent
Stripp, Twiz (Ref) Headcorn, Maidstone
Stripp, Twiz (Ref) Maidstone Rural E, Kent
Strode, Sionhan F.K.E. (Lab) Torrington Rural, Devon
Strolz, Samuel J. (LD) Ashford E, Kent
Strong, Claire P.A. (Con) Hitchwood, N.Herts
Strong, Marie (Ind) Wells, Norfolk
Stroud, Abigail (Grn) Sandwich, Kent
Stroud, Ian P. (Lab) Earls Barton, N. Northants
Stroud, Kev (Lab) Dorking S, Mole Valley
Stroud, Kev (Lab) Dorking S, Surrey
Strug, Krzysztof (Grn) Petersfield, Cambridge
Strutt, Cheryl A. (LD) Booker, Bucks
Strutt, Simon J. (Con) Buckingham W, Bucks
Strutton, Wayne (Con) Haymill, Slough
Stuart, Irene (Con) County, Liverpool
Stuart, Jim (Grn) Arnold S, Notts
Stuart, Nick (LD) Brighstone, Isle Of Wight
Stuart, Paul C. (Lab) Seacombe, Wirral
Stuart-James, Bradley S.L. (LD) Barncroft, Havant
Stubblings, Nathan (Grn) Cowes S, Isle Of Wight
Stubbins, Julie C. (Grn) Oswaldtwistle, Lancs
Stubbs, Brendan R. (LD) Eccleshill, Bradford
Stubbs, Mike (Lab) Kidsgrove, Staffs
Stubbs, Tony (Con) Aycliffe N, Durham
Stuchbury, Robin (Lab) Buckingham W, Bucks
Studd, Barry J. (Lab) Holywells, Ipswich
Studdert-Kennedy, Nigel W.J. (Con) The Stanleys, Stroud
Studley, Bhav (Lab) Exminster, Devon
Stunell, Carol A. (LD) Lostock Hall, Lancs
Sturdy, Edward F. (Con) Ashton, Wigan
Sturgeon, Joshua A. (SDP) Morley S, Leeds
Sturgeon, Susan E. (Lab) Winchcombe, Gloucs
Sturges, Elizabeth G. (Grn) Old Town, Stevenage
Sturges, Elizabeth G. (Grn) Old Stevenage, Herts
Sturges-Alex, Nick (Con) Sixfields, W. Northants
Sturgess, Paul (Ind) Fareham E, Fareham
Sturtridge, Adam M. (LD) Lynher, Cornwall
Stutely, Ian C. (Lab) Town Close, Norwich
Styles, Timothy C. (LD) St Austell C, Cornwall
Styrling, James R. (Grn) Chadlington, W.Oxon
Subramaniam, Muniandy L. (Con) Anfield, Liverpool
Sudan, Karen M. (Ind) Northgate, Crawley
Sudan, Karen M. (Ind) Northgate, W Sus
Sudbury, Pete (Grn) Wallingford, Oxon
Sudbury, Simon (Con) Sudbury, Suffolk
Suddick, Graham T. (Lab) Hindley Green, Wigan
Sudworth, Nathan J.J. (Lab) Poplars, Warrington
Sufyan, Iddrisu (Ref) Westwood, Coventry
Sugars, Sharon E. (Con) Stroud Valley, Stroud
Sugden, Mark (Con) Hinchley Wood, Surrey
Sugrue, Marc J.F. (Lab) Little Thurrock Blackshots, Thurrock
Suiter, David (Lind) Sleaford Rural, Lincs
Suleman, Khazar (Con) Central, Peterborough
Suleman, Mohammed (Con) Wickersley N, Rotherham
Suleman, Mohammed O. (Con) Sitwell, Rotherham
Sullivan, Anne A. (LD) Park, Tunbridge Wells
Sullivan, Anne A. (LD) Tunbridge Wells S, Kent
Sullivan, David (Grn) Aston Clinton, Bucks
Sullivan, Lauren (Lab) Northfleet, Kent
Sullivan, Luisa K. (Con) Iver, Bucks
Sullivan, Paddy (Free) Fremington Rural, Devon
Sullivan, Stuart B. (Con) Billericay E, Basildon
Sullivan, Wayne D. (Con) St James's, Dudley
Summerfield, John P. (Ref) Darley, Derby
Summers, Denise A. (Con) Aylesbury SE, Bucks
Summers, Jordan (LD) Bugbrooke, W. Northants
Summers, Lesley K. (Grn) Wolston, Rugby
Summers, Lesley K. (Grn) Earl Craven, Warks
Summers, Mark A. (Grn) Clifton, Rugby
Summers, Mark A. (Grn) Fosse, Warks
Summers, Martin P. (Con) Amington, Tamworth
Summers, Robyn L. (Grn) Glossop, Derbys
Summersgill, Mike (Grn) Marden, Maidstone
Summersgill, Mike (Grn) Maidstone Rural W, Kent
Sumner, David A. (LD) Wensleydale, Northumberland
Sumner, Gary (Con) Ridgeway, Swindon
Sumner, Jeff (LD) Burnley SW, Lancs
Sumner, Lesley A. (LD) Gannow, Burnley
Sumner, Nicola (Lab) Rockingham, Barnsley
Sunderland, Keith D.R. (LD) Northbrook, Worthing
Sung, Carol (Lab) Croxeth, Liverpool
Surtees, Angela (Lab) Easington, Durham
Sutcliffe, Paul J.H. (Grn) Wymondham, Norfolk
Sutcliffe, Ash (Con) Waterside, Pendle
Sutcliffe, Ash (Con) Pendle C, Lancs
Sutherland, Abbie J. (Grn) Blenheim Park, Southend
Sutherland, Jessica F. (LD) Walkden N, Salford
Sutherland, John A. (LD) Newstead, Notts
Sutherland, Mike (Con) Etching Hill, Staffs
Sutherland, Norman I. (LD) Flixton, Trafford
Sutherland, Stuart A. (Lab) Chilton, Durham
Sutton Jones, Michelle J. (Grn) Loton, Shropshire
Sutton, Alasdair H. (Con) Bakewell, Derbys
Sutton, Haydn L. (Con) Stroud Farmhill, Stroud
Sutton, Mark E. (Con) Brewood, Staffs
Sutton, Michael J. (LD) Brighouse, Calderdale
Sutton, Richard (Grn) STynedale, Northumberland
Sutton, Sophie (LD) Hipperholme, Calderdale
Sutton, Steve (Lab) Astley Ferry, Bolton
Sutton, Tom T. (Grn) Rock Ferry, Wirral
Sutton-Lloyd, David (Con) Aycliffe N, Durham
Swales, Holly M. (Lab) Cleveleys S, Lancs
Swallow, Christopher J.M. (Lab) Newmarket, Suffolk
Swan, Carmel J. (Lab) Darley, Derby
Swan, Paul W. (Lab) Thame, Oxon
Swann, Stuart T. (Con) Linton, Derbys
Swansborough, Colin R. (LD) Hampden Park, E Sus
Swansborough, Paul J. (UKIP) Flixton, Trafford
Swanwick, Nina E. (Grn) Mansfield N, Notts
Swaray-Kella, Ramzi (Con) Clayton, Manchester
Swarbrick, John M. (Grn) Moss Side, Lancs
Swarbrick, Rupert K. (Con) Longridge, Lancs
Swarvett, Leo F. (Grn) Alfreton, Amber Valley
Swarvett, Leo F. (Grn) Alfreton, Derbys
Sweek, Samuel P. (Lab) Godmanchester, Cambs
Sweeney, Danny (Lab) Ringmer, E Sus
Sweeney, Niamh M. (Lab) Newnham, Cambridge
Sweeney, Paul M. (Con) Fratton, Portsmouth

Sweeney, Stephen J.M. (Con) Newcastle S, Staffs
 Sweeny, Jordan (Con) Cunningham, St Albans
 Sweeny, Kate (Grn) Luddendenfoot, Calderdale
 Sweet, Callum E.A. (Grn) Stannington, Sheffield
 Sweet, Nigel R. (Lab) Marine, Adur
 Sweetland, Bryan J. (Con) Gravesham Rural, Kent
 Swift Gillett, Jeni (Lab) Dickinsons, Three Rivers
 Swift Gillett, Jeni (Lab) Croxley, Herts
 Swift, John (Lab) Slough, Nuneaton
 Swift, John D. (Ref) Bingham E, Notts
 Swift, Liz (Lab) Burwell, Cambs
 Swift, Lucy C. (Grn) Park Street, St Albans
 Swift, Megan K. (Lab) Town, Calderdale
 Swift, Richard L. (Lab) W Chesterton, Cambridge
 Swift, Robert A. (LD) Arnold S, Notts
 Swinbank, Martin P. (Grn) Alnwick, Northumberland
 Swinbourne, Angie (Lab) Fens, Hartlepool
 Swinburn, Mark D. (Con) Cramlington Village,
 Northumberland
 Swindell, Ellis (LD) Boyce, Castle Point
 Swindell, Ellis (LD) South Benfleet, Essex
 Swindlehurst, Matt (Lab) Leek Rural, Staffs
 Swithenbank, Ian C.F. (Lab) Cramlington E,
 Northumberland
 Swords, Dan (Con) Bush Fair, Harlow
 Swyer, James N. (Lab) Lyndhurst, Hants
 Sydes, John (Con) Castle, Hastings
 Syed, Irfan (Lab) Walkden S, Salford
 Syed, Shab (Con) Eastham, Wirral
 Sykes, Caroline (Lab) Nelson, Norfolk
 Sykes, Howard D. (LD) Shaw, Oldham
 Sykes, Iain D. (Con) Little Harwood, Blackburn
 Sykes, Mary (LD) Bishopsworth, Bristol
 Sykes, Zoe J. (Lab) Eccleshall, Sheffield
 Sylvester, Anne L. (Ind) Stainforth, Doncaster
 Sylvester, Michael D.P. (Ind) Dalton, Rotherham
 Syme, John (Ind) Warminster Broadway, Wilts
 Syme, Kenneth (Lab) St Paul's, Cheltenham
 Syme, Kenneth (Lab) St Paul's, Gloucs
 Symington, Ron (LD) Abbey, Bucks
 Symington, Sally E. (LD) Tring, Herts
 Symons, Bob (LD) Daventry E, W. Northants
 Szrejder, Mark F. (Lab) Elmdon, Solihull

T

T'Hart, Colette E. (LD) Ashtead Common, Mole
 Valley
 T Hart, Colette E. (LD) Ashtead, Surrey
 Tabassum, Gulshan (Lab) Wednesbury S, Sandwell
 Tafazzal, Hossain (LD) Newbold, Rugby
 Tagg, Andrew J. (Con) Ovenden, Calderdale
 Tagg, Simon J. (Con) Westlands, Staffs
 Taggart, Adele (Con) Pelton, Durham
 Taghdissian, James (Con) Priory, Exeter
 Tailford, Izaac A. (LD) Park, Cheltenham
 Tailor, Hitesh K. (Con) Leavesden, Three Rivers
 Tait, Ian D. (Ind) St Michael, Winchester
 Tait, Ian D. (Ind) Winchester Westgate, Hants
 Talbot, Becky (Ind) Burton Town, Staffs
 Talbot, Carrie A. (UKIP) Yarmouth N & C, Norfolk
 Talbot, Russell (Con) Sutton W, Notts
 Talbot, Steph (Lab) Newcastle S, Staffs
 Tal-E-Bot, Rhisiart (MK) Four Lanes, Cornwall
 Tallentire, John P. (Lab) Wainbody, Coventry
 Tallon, Sarah G. (Con) London Colney, St Albans
 Tallon, Sarah G. (Con) London Colney, Herts
 Tamagnini, Jaime (Con) Monkston, Milton Keynes
 Tamas, Ionel (LD) Covingham, Swindon
 Tamblyn, Jenny (Grn) Fringford, Cherwell
 Tamblyn-Saville, Helen L. (LD) Retford W, Notts
 Tamlin, Sam (LD) Saltash Trematon, Cornwall
 Tancsane Fuchs, Agnes (Con) Molesey W, Elmbridge

Tandi, Mandi (Con) Knebworth, N.Herts
 Tandy, Freddie W. (Lab) Littlehampton E, W Sus
 Tandy, June A. (Lab) Attleborough, Nuneaton
 Tang, Andrew (Con) Whalley Range, Manchester
 Tankard, Sam (Lab) Grange Hill, Epping Forest
 Tanner, Rick (LD) Hinksey Park, Oxford
 Tanner, William J. (Grn) Brandon, Suffolk
 Tansom, Paul (LD) Purbrook, Havant
 Tansom, Paul (LD) Purbrook, Hants
 Taplin, Keith R. (Con) Hartcliffe, Bristol
 Tapp, Mike (Lab) St John's, Tunbridge Wells
 Tapp, Mike (Lab) Tunbridge Wells N, Kent
 Tapper, Glen G. (Grn) Norton Caines, Cannock Chase
 Tapping, Grace V.P. (Lab) Finchampstead S,
 Wokingham
 Tarar, Amjad I.T. (Lab) Park, Reading
 Tarasiewicz, Walter W. (Lab) Abington, W. Northants
 Tarbuck, Gary S. (POS) Saddleworth N, Oldham
 Tarbun, David E. (LD) Towcester, W. Northants
 Tardrew, Hero E.B. (Grn) Trumpington, Cambridge
 Tariq, Toseef (Con) Manningham, Bradford
 Tariq, Zohaib A. (Lab) Wroughton, Swindon
 Tarmey, Drew S. (LD) Anston, Rotherham
 Tarmey, Pat (LD) Thurcroft, Rotherham
 Tarr, Morgan A.W. (Lab) Orford, Warrington
 Tarrant, Jan (Con) Northgate, Crawley
 Tarrant, Jan (Con) Northgate, W Sus
 Tarrant-Short, Jordan T. (Con) West Heywood,
 Rochdale
 Tarry, James R. (LD) Abington, W. Northants
 Tarver, Richard J.J. (Lab) Donnington, Oxford
 Tary, Mus (Con) Hookey, Reigate & Banstead
 Tasker, Christopher C. (WP) Deal, Kent
 Tasker, Julie M. (Free) Sherwood Forest, Notts
 Tasker, Shelley A. (Free) Four Lanes, Cornwall
 Tassi, Lorna (Con) Codnor, Amber Valley
 Tate, Graham J. (LD) Porthill, Shropshire
 Tate, Leigh J. (Con) Prettygate, Colchester
 Tattersall, Sarah J. (Lab) StHelens, Barnsley
 Tattershall, Mandi (Lab) Hemel Hempstead SE, Herts
 Tattum, Clive (Con) Chorley NE, Chorley
 Taylor, Aimee C. (Grn) Rusthall, Tunbridge Wells
 Taylor, Aimee C. (Grn) Tunbridge Wells W, Kent
 Taylor, Alexander (SDP) Keighley W, Bradford
 Taylor, Allan (CIIP) Canvey Island Winter Gdns,
 Castle Point
 Taylor, Anthony W. (Con) Headington Hill, Oxford
 Taylor, Barry (SCP) Deneside, Durham
 Taylor, Barry (Ref) Dartford N E, Kent
 Taylor, Barry E. (Con) Meads, E Sus
 Taylor, Bob (LD) Bishop's Stortford Rural, Herts
 Taylor, Brian (Lab) Darwen W, Blackburn
 Taylor, Bryony L. (Grn) Whickham S, Gateshead
 Taylor, Cecilia A. (Res) Shalford, Surrey
 Taylor, Chris (Con) Shenley Brook End, Milton
 Keynes
 Taylor, Christine A. (Ind) Bedlington C,
 Northumberland
 Taylor, Christopher P. (Grn) Halliwell, Bolton
 Taylor, Cliff (LD) Chapelford, Warrington
 Taylor, Colin D. (LD) Meads, E Sus
 Taylor, David (SDP) Kilnhurst, Rotherham
 Taylor, David H. (Con) Alport, Derbys
 Taylor, David S.A. (Lab) Warndon Parish, Worcs
 Taylor, Deborah (Con) Bradgate, Leics
 Taylor, Deborah K. (LD) Rochford S, Essex
 Taylor, Diane M. (Con) Oakley, Basingstoke
 Taylor, Dom (Lab) Beccles, Suffolk
 Taylor, Dominic J.M. (Grn) C. Milton Keynes, Milton
 Keynes
 Taylor, Elaine (Lab) Chadderton C, Oldham
 Taylor, Emma (Lab) Heene, Worthing
 Taylor, Emma V. (Lab) Sharston, Manchester
 Taylor, Frances J. (LD) Hellaby, Rotherham

Taylor, Gary J. (Con) Spalding S, Lincs
 Taylor, Georgia W. (Grn) Forest Row, E Sus
 Taylor, Gordon (Con) Abbeymead, Gloucester
 Taylor, Jade (Grn) Westlands, Staffs
 Taylor, James P. (Grn) Southminster, Essex
 Taylor, Jane E. (Ind) Ipplepen, Devon
 Taylor, John P. (LD) Burntwood S, Staffs
 Taylor, Jon (LD) Arboretum, Worcester
 Taylor, Jonathan P. (Grn) Birtley, Gateshead
 Taylor, Jonathan R. (Lab) Budshead, Plymouth
 Taylor, Jonathon D. (Con) Horsforth, Leeds
 Taylor, Josephine M. (Con) Greasbrough, Rotherham
 Taylor, Joshua L. (LD) Tuffley, Gloucester
 Taylor, Karen J. (LD) Hesketh-with-Beaconsall, W Lancs
 Taylor, Kim R. (Lab) Brighton Hill, Basingstoke
 Taylor, Kim R. (Lab) Basingstoke C, Hants
 Taylor, Kit (Con) Bromsgrove E, Worcs
 Taylor, Laura M. (Con) Norton, Dudley
 Taylor, Leisa M. (WEP) Bedwardine, Worcester
 Taylor, Leisa M. (WEP) Bedwardine, Worcs
 Taylor, Linda J. (Con) St Ives E, Cornwall
 Taylor, Liz (Grn) Quarry, Oxford
 Taylor, Liz (Grn) Barton, Oxon
 Taylor, Luke (Lab) Lancaster Rural N, Lancs
 Taylor, Marianne E.J. (LD) St George, W. Northants
 Taylor, Mark (Con) Chelmsford N, Essex
 Taylor, Mark A.B. (Grn) Mundesley, Norfolk
 Taylor, Mark A. (Lab) March N, Cambs
 Taylor, Martin (LD) Castle, W. Northants
 Taylor, Matthew B. (LD) Cippenham Meadows, Slough
 Taylor, Michael (LD) Rosgrove, Burnley
 Taylor, Michael W. (Grn) Westbury N, Wilts
 Taylor, Mick (LD) Town, Calderdale
 Taylor, Naomi S. (LD) Liskeard C, Cornwall
 Taylor, Neil (LD) Welton Rural, Lincs
 Taylor, Neil J. (Grn) Ludlow E, Shropshire
 Taylor, Neville P.J. (LD) Whitehill, Hants
 Taylor, Nicholas B. (Con) Devonshire, E Sus
 Taylor, Nicholas L. (HALL) Great Parndon, Harlow
 Taylor, Nicholas L. (HAP) Harlow W, Essex
 Taylor, Nigel W. (LD) Berkhamsted, Herts
 Taylor, Paul (N Hrt) Waterhead, Oldham
 Taylor, Paul (Lab) Brandon, Durham
 Taylor, Paul E. (Ind) Croft, Northumberland
 Taylor, Paul G. (Con) Knellwood, Rushmoor
 Taylor, Peter (Lab) Higher Irlam, Salford
 Taylor, Peter A.J. (LD) Coleford, Gloucs
 Taylor, Peter H. (Grn) Almondsbury, Kirklees
 Taylor, Peter M. (Lab) Hitchin Priory, N.Herts
 Taylor, Richard M. (LD) Chiltern Villages, Bucks
 Taylor, Robert L. (Grn) North Jesmond, Newcastle
 Taylor, Robert P. (Lab) Aston, Rotherham
 Taylor, Sara J. (Grn) Salisbury Milford, Wilts
 Taylor, Scot W.L. (Lab) St Columb Major, Cornwall
 Taylor, Sharon J. (Lab) Bedwell, Herts
 Taylor, Sharon V. (Lab) Malvern Link, Worcs
 Taylor, Simon H. (LD) Truro Moresk, Cornwall
 Taylor, Simone L. (SNIG) St Neots Eynesbury, Cambs
 Taylor, Stephen H. (Con) Latchford W, Warrington
 Taylor, Stephen J. (Lab) Hucknall W, Notts
 Taylor, Sue (LD) Belvoir, Leics
 Taylor, Susan A. (Con) Flixton, Trafford
 Taylor, Terry (Con) Louth S, Lincs
 Taylor, Tracey L. (Con) Misterton, Notts
 Taylor, Valerie J. (Con) Matlock, Derbys
 Taylor, Warren (Lab) Kitty Brewster, Northumberland
 Taylor, William R.C. (LD) St Blazey, Cornwall
 Taylor-Burke, Andrea (Con) Little Lever, Bolton
 Taylor-Burr, Paul J. (LD) Three Bridges, Crawley
 Taylor-Burr, Paul J. (LD) Three Bridges, W Sus
 Taylor-Elliott, Sam (LD) Westbury-on-Trym, Bristol
 Taylor-Jack, Lee D. (LD) Cleveleys E, Lancs
 Teakle, Katie (LD) Haverstoe, N.E. Lincs
 Tear, Richard W. (Con) Bagshot, Surrey

Teasdale, David R. (Grn) Church, Liverpool
Tebbutt, Mark I. (IndNet) Orrell, Wigan
Tebbutt, Mark W. (Grn) Chorley NW, Chorley
Tebbutt, Mike (Con) Desborough, N. Northants
Tedcastle, Helen L. (LD) Battlefield, Shropshire
Tedder, Michele M. (Lab) Knowle, Bristol
Tedesco, Dathan J. (Lab) Golcar, Kirklees
Teebay, Andrew P. (LD) Birchfield, Halton
Teeling, Aimee (Lab) Farnworth, Halton
Teeling, Angela (Lab) Appleton, Halton
Teesdale, Pam (Con) Norwood, Sefton
Teggin, Christopher M. (LD) Claughton, Wirral
Teggin, George B. (Grn) Sherbourne, Coventry
Telfer, Alyson C. (Grn) Keighley C, Bradford
Telford, Bethany D. (Grn) Biddick, South Tyneside
Tellis, Stephen R. (LD) Wheatley, Rochford
Tellis, Stephen R. (LD) Thundersley, Essex
Temel, Lou (Con) Ryde W, Isle Of Wight
Temperton, Mark M. (LD) Hindley, Wigan
Temple, Dean (Con) Chadlington, W.Oxon
Temple, Dean (Con) Witney N& E, Oxon
Temple, Hannah Y. (Grn) Sittingbourne N, Kent
Temple, John R. (Lab) Haltwhistle, Northumberland
Temple, Simon P. (LD) Dronfield E, Derbys
Temple-Brown, Adrian R.E. (Ind) Chippenham
Sheldon, Wilts
Tench, William P. (LD) Hackleton, W. Northants
Tennant, John (Ref) Throston, Hartlepool
Tennant, Steve (Grn) Davyhulme E, Trafford
Tennant, Yvonne M. (Lab) Marsden, Pendle
Tennant, Yvonne M. (Lab) Pendle C, Lancs
Tennant-King, Maureen L. (Lab) Featherstone,
Wakefield
Tennent, Bruce R. (LD) West End, Hants
Tennison, Stan (HantsInd) Brookvale, Basingstoke
Tennison, Stan (HantsInd) Basingstoke C, Hants
Tennison, William L. (LD) Bush Fair, Harlow
Tennison, William L. (LD) Harlow SE, Essex
Tera, Bobby (LD) Copnor, Portsmouth
Terris, Joseph E. (Grn) Altarnun, Cornwall
Terry, Keith W. (Lab) Berkeley Vale, Stroud
Terry, Liz (Lab) Minster, Reading
Terry, Sean (LD) Washington C, Sunderland
Terry, Stephen J. (LD) Bernwood, Bucks
Terry, Stuart (Lab) The Brecks, Norfolk
Tett, Martin A. (Con) Little Chalfont, Bucks
Tetteh, Nathaniel D. (Lab) Eccles, Salford
Tew, Mike (Ind) Ramsey, Cambs
Thacker, Elizabeth (Lab) Shirley S. Solihull
Thacker, Tom (Con) Whitchurch, Hants
Thackray, Mark A. (Ind) Dewsbury E, Kirklees
Thake, Richard A.C. (Con) Hitchin Priory, N.Herts
Thake, Richard A.C. (Con) Knebworth, Herts
Thakkar, Arvindkumar H. (LD) Sherrards, Welwyn
Hatfield
Thandi, James (Con) Chafford, Thurrock
Thapa, Nem B. (Con) Cherrywood, Rushmoor
Thatcher, Elaine F. (LD) High Ongar, Epping Forest
Thatcher, Elaine F. (LD) North Weald, Essex
Thatcher, Eloise J. (LD) Darley, Derby
Thatcher, Toby (Con) Benfieldside, Durham
Thay, Robert R. (Lab) Wyken, Coventry
The Karaoke Kid, Merv (OMRL) Baguley,
Manchester
Theaker, Andrew J. (Lab) The Stanleys, Stroud
Theaker, Paul D. (Lab) Framlingham, Suffolk
Theobald, Glen C. (Grn) Redditch N, Worcs
Thewlis, Kay L. (BIG) Stairfoot, Barnsley
Thiara, Kamaljeet S. (Con) Weddington, Nuneaton
Thierry, Michael H. (Con) Ringwood, Hants
Thirlwall, Ian (Lab) Hooley, Reigate & Banstead
Thirlwall, Ian (Lab) Banstead, Surrey
Thittala, Baiju (Lab) E Chesterton, Cambridge
Thoburn, Gary (Con) Cleadon Park, South Tyneside
Thomas, Alison L. (Con) Land's End, Cornwall
Thomas, Alison M. (Con) Long Stratton, Norfolk
Thomas, Andy (Soc) Folkestone W, Kent
Thomas, Benjamin J. (Con) Wigan C, Wigan
Thomas, Bethia J. (LD) Faringdon, Oxon
Thomas, Carol L.G. (Con) Cinderford, Gloucs
Thomas, Caroline S. (Con) Marlborough E, Wilts
Thomas, Cathy (Grn) Salisbury St Paul's, Wilts
Thomas, Chad J. (Con) South Elmsall, Wakefield
Thomas, Christine E. (Lab) Binley, Coventry
Thomas, Christopher (LD) Pakefield, Suffolk
Thomas, Dan (Con) Much Wenlock, Shropshire
Thomas, Daniel J. (LD) South Brent, Devon
Thomas, Dave (LD) Drayton, Norfolk
Thomas, David A. (LD) Aughton, West Lancashire
Thomas, David A. (LD) W Lancashire W, Lancs
Thomas, David M. (Con) Petersfield, Cambridge
Thomas, David M. (Grn) Littlemore, Oxford
Thomas, Dee (Grn) Harpenden E, St Albans
Thomas, Dee (Grn) Harpenden Rural, Herts
Thomas, Diane E. (LD) West, Redditch
Thomas, Diane E. (LD) Arrow Valley W, Worcs
Thomas, Donna S. (UKIP) Houghton, Sunderland
Thomas, Ged (Ind) Norham, Northumberland
Thomas, Gordon F. (Lab) Long Eaton, Derbys
Thomas, Heidi M. (Con) Eastlands, Warks
Thomas, Howard P. (LD) Vivary Bridge, Pendle
Thomas, Ian (Ind) Redruth S, Cornwall
Thomas, Imogen E. (Lab) Holywell, Oxford
Thomas, Isabelle C. (Grn) Market, Cambridge
Thomas, Jake O. (Lab) Sudbury, Suffolk
Thomas, James C. (Grn) Quays, Salford
Thomas, James D. (Lab) Holbeach, Lincs
Thomas, Joe L. (Grn) Trowbridge C, Wilts
Thomas, John (Ind) Lanner, Cornwall
Thomas, John R. (Ref) Altofts, Wakefield
Thomas, John W.R. (IHC) Stourport-on-Severn,
Worcs
Thomas, Julie E.S. (LD) Wyken, Coventry
Thomas, Mary E. (LD) Vivary Bridge, Pendle
Thomas, Mary E. (LD) Brierfield, Lancs
Thomas, Michelle (Grn) Cliftonville, Kent
Thomas, Mike (Ind) Helston N, Cornwall
Thomas, Natalie J. (Grn) Ryde SE, Isle Of Wight
Thomas, Nathan A. (Con) Tylers Grn, Bucks
Thomas, Paul M. (Lab) Loughton Fairmead, Epping
Forest
Thomas, Rebekkah (Lab) West Heath, Rushmoor
Thomas, Robert G. (Lab) Evingar, Basingstoke
Thomas, Robert J. (Con) Canterbury N, Kent
Thomas, Roger S. (TUSC) Lockleaze, Bristol
Thomas, Stephen D.A. (Grn) Rose Hill, Oxford
Thomas, Steve (LD) Baldock Town, N.Herts
Thomas, Stuart D. (LD) Orrell, Wigan
Thomas, Vaughan (Lab) Mile Cross, Norwich
Thomas, Wendy M. (Lab) Dursley, Gloucs
Thomlinson, David S.C. (Grn) Cleve, Shropshire
Thompson, Adam (Lab) Breaston, Derbys
Thompson, Adrian (Con) Central, Barnsley
Thompson, Alan R. (Con) Didcot Ladygrove, Oxon
Thompson, Andy (LD) Matchborough, Redditch
Thompson, Andy (LD) Arrow Valley E, Worcs
Thompson, Anna M. (Lab) Holderness, Hukk
Thompson, Anne (LD) Abbey, Reading
Thompson, Anne B. (Lab) Deanshanger,
W. Northants
Thompson, Anne M. (Lab) Derby, Sefton
Thompson, Barry (Con) Brimington, Derbys
Thompson, Ben (LD) New Milton, Hants
Thompson, Christopher G.A. (LD) Lower Kingswood,
Reigate
Thompson, Christopher G.A. (LD) Tadworth, Surrey
Thompson, Christopher J. (Con) Bilston E,
Wolverhampton
Thompson, Craig (Con) Walkden N, Salford
Thompson, Daniel (Con) Hooper, Rotherham
Thompson, Dave (Lab) Halton Lea, Halton
Thompson, David B. (Con) Aylesbury SE, Bucks
Thompson, David J. (Con) Horsham Hurst, W Sus
Thompson, David R.W. (Con) Malling C, Kent
Thompson, Firouz (LD) Longstanton, Cambs
Thompson, Jan (LD) Heage, Amber Valley
Thompson, Jill (Con) Rawmarsh W, Rotherham
Thompson, Joe (Lab) Hipperholme, Calderdale
Thompson, Kenneth W. (LD) Swinton Park, Salford
Thompson, Laim (Con) Malvern Trinity, Worcs
Thompson, Laura-Beth (Con) Greenfield, Rossendale
Thompson, Laura-Beth (Con) Rossendale W, Lancs
Thompson, Lu (Lab) Lemington, Newcastle
Thompson, Lynne (LD) Ainsdale, Sefton
Thompson, Lynne C. (LD) Failsworth E, Oldham
Thompson, Mark S. (Con) Birstall, Kirklees
Thompson, Mike (Ind) St Austell Poltair, Cornwall
Thompson, Mike (LD) Boxley, Maidstone
Thompson, Mike (Con) Eagle, Lincs
Thompson, Oliver (Grn) Wrenthorpe, Wakefield
Thompson, Paul (Lab) Stalybridge S, Tameside
Thompson, Pauline (Lab) Wooler, Northumberland
Thompson, Peter (Grn) Osney, Oxford
Thompson, Peter (Con) Eastgate, Suffolk
Thompson, Rachel L. (SDP) Wombwell, Barnsley
Thompson, Rob (Con) Christchurch, Gosport
Thompson, Robert M. (Lab) Sandown S, Isle Of Wight
Thompson, Robert N. (Con) Heswall, Wirral
Thompson, Samantha L. (Con) Cannock Villages, Staffs
Thompson, Stephen R. (Grn) Heath, Maidstone
Thompson, Tina (Ind) Blidworth, Notts
Thompson, Victoria (Ind) Bedlington E, Northumberland
Thompson, Will (Yorks) Holme Valley S, Kirklees
Thomson, Angela J. (Grn) Chelmsford N, Essex
Thomson, Barbara (Con) Earlswood, Reigate
Thomson, Barbara (Con) Earlswood, Surrey
Thomson, Carl W. (Con) Mt Hermon, Woking
Thomson, Clare M.A. (Lab) Hatton Park, N. Northants
Thomson, Eleanor F. (Lab) Guiseley, Leeds
Thomson, Fiona (Con) Handside, Welwyn Hatfield
Thomson, Fiona (Con) Handside, Herts
Thomson, Jack J. (UKIP) Chirton, North Tyneside
Thomson, Jean (VPP) Manor House, Hartlepool
Thomson, Paisley G. (Con) Broadwater, Worthing
Thomson, Peter J.S. (Grn) Elswick, Newcastle
Thomson, Simon P. (LD) Moss Side, Lancs
Thomson, Vic (Con) Henstead, Norfolk
Thorburn, Ethan J. (Con) Horsley Hill, S Tyneside
Thorburn, Louis (Lab) Sovereign, E Sus
Thorley, Julia (Grn) Raunds, N. Northants
Thorley, Julian (Lab) Stafford N, Staffs
Thorn, Ian L. (LD) Calne C, Wilts
Thorn, Jessie I. (LD) Pewsey, Wilts
Thorn, Oliver J. (Grn) St Laurence, Southend
Thornalley, Richard (FTP) Boston N, Lincs
Thornback, Colin A. (Ref) Gossops Grn, Crawley
Thornback, Colin A. (Ref) Southgate, W Sus
Thornber, Robert (Con) Ryburn, Calderdale
Thornborow, Carolyn (LD) Quorn, Leics
Thornborow, Philip (LD) Loughborough N, Leics
Thornburrow, Katie (Lab) Petersfield, Cambridge
Thorne, Adrian M. (Grn) Broadwater, Tunbridge
Wells
Thorne, Gillian (LD) Windhill, Bradford
Thorne, Michael R. (Con) Crookham W, Hart
Thorne, Trevor N. (Con) Shilbottle, Northumberland
Thornhill, James M. (LD) Norris Green, Liverpool
Thornley, Bev (LD) Anston, Rotherham
Thornley, Stephen (LD) Kingsway, Rochdale
Thornton, Alex (Lab) Denham, Bucks
Thornton, Andrew (Lab) Roysds, Bradford
Thornton, Andrew (Con) Boyce, Castle Point

Thornton, Josie (ForBrit) Wakefield W, Wakefield
 Thornton, Keith I. (LD) Marsden, Pendle
 Thornton, Keith I. (LD) Nelson E, Lancs
 Thornton, Mike (LD) Bishopstoke, Hants
 Thornton, Sophie J. (LD) Beauchief, Sheffield
 Thornton, Teresa M. (Grn) Tidworth E, Wilts
 Thorogood, Matthew A. (Grn) Markfield, Leics
 Thorogood, Moia (Lab) Bocking, Essex
 Thorogood, Paul R. (Grn) Braintree Eastern, Essex
 Thorp, Andrew J. (Grn) Castle, Newcastle
 Thorpe, Hazel I. (LD) Tarring, Worthing
 Thorpe, Hazel I. (LD) Tarring, W Sus
 Thorpe, James W.E. (IndNet) St George, W. Northants
 Thorpe, Marion (Lab) Staveley N, Derbys
 Thorpe, Sarah (LD) Radcliffe W, Bury
 Thorpe, Steve (Lab) Maze Hill, Hastings
 Thorpe, Sue (LD) Bredbury, Stockport
 Threlfall, Andrew D. (Grn) Marple S, Stockport
 Threlfall, Elizabeth B. (Con) Brinkworth, Wilts
 Threlkeld, Irene (Lab) Cobham, Surrey
 Throup, Sandra E. (LD) Fylde E, Lancs
 Thrower, Max (Grn) Hengrove, Bristol
 Thulbourn, Nick (Lab) East, Peterborough
 Thurgood, Peter T. (Con) Castle, Tamworth
 Thurland, Kevin N. (Con) Northall, N. Northants
 Thurland, Lesley A. (Con) Clover Hill, N. Northants
 Thurlow, Dan (LD) Vicarage, Watford
 Thurston, David E. (Ref) Batchwood, St Albans
 Thurston, David E. (Ref) St Albans N, Herts
 Thurston, Robert K. (LD) Netteswell, Harlow
 Thurston, Robert K. (LD) Harlow W, Essex
 Thurtle, Jo (Lab) Gorleston St Andrews, Norfolk
 Thusu, Sunny (Con) Haldens, Herts
 Tibbs, Andrew N. (LD) Sherburn, Durham
 Tice, Alistair (TUSC) Manor Castle, Sheffield
 Tichbon, Peter A. (Con) Hazlemere, Bucks
 Tichball, Marie (Lab) Hinksey Park, Oxford
 Tidridge, Gin (Ind) Bishopstoke, Eastleigh
 Tierney, Steve (Con) Wisbech W, Cambs
 Tighe, Alex (Ind) West Auckland, Durham
 Tighe, Kevin (LD) Hargate, Peterborough
 Tilbey, Shorne L. (Con) Stratton, Cornwall
 Tilbrook, David (Con) Stalybridge N, Tameside
 Tilbrook, Robin C.W. (ED) High Ongar, Epping Forest
 Tilbrook, Robin C.W. (ED) Ongar, Essex
 Tilbrook, William D.R. (LD) Littlehampton Town, W Sus
 Tilbury, Adam R. (Ref) Ashby de la Zouch, Leics
 Tilbury, Ian (Ind) Whitchurch, Basingstoke
 Tildesley, Craig (Lab) Bradwell, Milton Keynes
 Tillery, David J. (WP) Aughton, Rotherham
 Tilley, Andy (Grn) Amington, Tamworth
 Tilley, Andy (Grn) Amington, Staffs
 Tilling, Ashley R. (LD) Weybridge, Surrey
 Tilly, Emily J. (Lab) Harpenden N, St Albans
 Tilly, Liz (LD) Castle, Dudley
 Tilt, Jonathan R. (FreeAll) Denby Dale, Kirklees
 Timberlake, Neil C. (LD) West Wycombe, Bucks
 Timlin, Louise B. (WEP) Evendons, Wokingham
 Timmermann, Antje (Grn) Higher Blackley, Manchester
 Timmis, Robert (LD) Bewsey, Warrington
 Timms, Heather M. (Con) Earl Craven, Warks
 Timms, James (Lab) Preston W, Lancs
 Timms, Liz (Grn) St Neots Eynesbury, Cambs
 Timoney, Andrea D. (Ind) Burnage, Manchester
 Tinay, Paul D. (SDP) Stone, Bucks
 Tindall, Robert S. (Con) Brown Clee, Shropshire
 Tindall, Ron (LD) Hemel Hempstead St Pauls, Herts
 Tingle, Emma K. (Grn) Pontefract N, Wakefield
 Tinsley, Adam J. (Con) Maltby E, Rotherham
 Tinsley, Fraser P. (Lab) Willington, Durham
 Tinto, Alastair P.W. (Lab) Saltash Essa, Cornwall
 Tiplady, Kevin R. (Con) Foggy Furze, Hartlepool
 Tipper, Brian (Con) Cam E, Stroud
 Tipper, Brian (Con) Cam Valley, Gloucs
 Tipper, John A. (Lab) Old Warley, Sandwell
 Tippet, John B. (Ind) Daventry W, W. Northants
 Tippet-Cooper, John H. (LD) St Bartholomew, Winchester
 Tipton, Kate (LD) Bradgate, Leics
 Tipton, Ryan P. (Lab) Hednesford S, Cannock Chase
 Tipton, Ryan P. (Lab) Hednesford, Staffs
 Titchen Moorcroft, Lynda J. (LD) West Wycombe, Bucks
 Titcombe, Greg (Con) Clover Hill, N. Northants
 Titterington, Mark (LD) Chesham, Bucks
 Tivas, Carl A. (Grn) Lutterworth, Leics
 Tivnan, John (Con) Torpoint, Cornwall
 Tiwana, Harinder K. (Lab) The Wooburns, Bucks
 Tlusty-Sheen, Alun G. (Lab) Seaford S, E Sus
 Toal, Emma B. (Lab) Harlow Common, Harlow
 Tobin, Anthony J. (LD) Great Sankey N, Warrington
 Tock, Linda E. (LD) Holderness, Hukk
 Tod, Fionna M.R. (LD) Arbury, Cambs
 Tod, Izzy (Grn) Ashtead, Surrey
 Tod, Martin P.N. (LD) Winchester Westgate, Hants
 Todd, Charles (Lab) Aylesbury NW, Bucks
 Todd, Clare H. (Ind) Pelton, Durham
 Todd, Diane M. (Lab) Heath Hayes E, Cannock Chase
 Todd, Diane M. (Lab) Cannock Villages, Staffs
 Todd, Julian G. (Grn) Mossley Hill, Liverpool
 Todd, Mark C. (Lab) Epsom W, Surrey
 Todd, Marsha G.B. (Lab) Boxley, Maidstone
 Todd, Pam (LD) Penketh, Warrington
 Todd-Jones, Mike (LD) Arbury, Cambridge
 Toft, Brian C. (TUSC) Battle Hill, North Tyneside
 Togni, Angela (LD) Ilkeston S, Derbys
 Tokell, Ian (Lab) West Fenham, Newcastle
 Tokir, Mohammed (Lab) Hampton Vale, Peterborough
 Toland, Patrick J. (Grn) St George C, Bristol
 Toleman, Paul G. (Con) Westgate, Gloucester
 Tolhurst-Cleaver, Ludo (LD) Bowdon, Trafford
 Tolley, Ann M.H. (Con) Blackburn SE, Blackburn
 Tolley, Stewart G.A. (LD) Kingsthorpe S, W. Northants
 Tolman, Martin L. (Lab) Blythe, Solihull
 Tolmie, Chris (LD) Flackwell Hth, Bucks
 Tolmon, Lynn (Lab) Hayling E, Havant
 Tolmon, Lynn (Lab) NE Havant, Hants
 Tom, Sajish (Lab) Popley, Basingstoke
 Tomas, Peter (Ind) Higham Ferrers, N. Northants
 Tomblin, Chris (Ind) Bramley, Basingstoke
 Tomblin, Jessica M.O. (Con) Stroud Trinity, Stroud
 Tomes, Ian R. (Lab) Salisbury Harnham E, Wilts
 Tomes, Mark A.W. (LD) Church Hill, Redditch
 Tomes, Mark A.W. (LD) Arrow Valley E, Worcs
 Tomkins, George (Lab) Seaton, Devon
 Tomlin, Dee (LD) Malvern Link, Worcs
 Tomlinson, Matthew V. (Lab) Leyland C, Lancs
 Tomlinson, Stephen R. (LD) Headlands, W. Northants
 Tompsett, Brian C. (LD) Orchard Park, Hukk
 Tompson, Christopher J. (Ref) St Peter's, Tameside
 Toms, Armand J. (Ind) Looe E, Cornwall
 Toner, David (Lab) Lanchester, Durham
 Tonge, Paul D. (Con) Thorne, Doncaster
 Tonkinson, Kris (Ind) Darfield, Barnsley
 Tonks, Charlotte (MK) Mevagissey, Cornwall
 Tooke, Simon J.O. (Grn) Boutham, Lincoln
 Tooke, Simon J.O. (Grn) Boutham, Lincs
 Toolan, Bernard J. (Her) Peverell, Plymouth
 Tooley, Daniel C.R. (Ref) Pitsea SE, Basildon
 Tooley, Daniel C.R. (Ref) Basildon Pitsea, Essex
 Tooley-Okonkwo, Denise N. (TUSC) Mansfield W, Notts
 Tooley-Okonkwo, Milo E. (TUSC) Mansfield N, Notts
 Tooley-Okonkwo, Paul (TUSC) Mansfield S, Notts
 Toon, Michael J. (Con) Monk Bretton, Barnsley
 Toone, Steve (Con) Firth Park, Sheffield
 Toovey, Joe (LD) Hemel Hempstead SE, Herts
 Topp, Martin A. (Con) Chorley SW, Chorley
 Topping, Caroline A. (Grn) Beccles, Suffolk
 Topping, Linda A. (Con) Park, Watford
 Topping, Linda A. (Con) Nascot Park, Herts
 Toranzos, Carlos F. (Lab) Sutton, Cambs
 Toric-Azad, Zeina (LD) N Downs, Maidstone
 Torkington, Kimberley J. (Lab) The Worthys, Winchester
 Torkington, Kimberley J. (Lab) Itchen Valley, Hants
 Torley, Stephen A. (Grn) Stepping Hill, Stockport
 Torpey, Richard W. (Grn) Bernwood, Bucks
 Torpy, Michael (LD) Moulton, W. Northants
 Torra, Della N. (Grn) Earlswood, Reigate & Banstead
 Tosh, Colin R. (Grn) Hebburn S, South Tyneside
 Tough, Chris (Ind) Deal, Kent
 Tough, John M. (Lab) Liphook, Hants
 Tovey, Paul J. (TUSC) Aylesbury N, Bucks
 Towell, James E. (Grn) Loddon, Wokingham
 Towers, Edward W. (Ind) Wem, Shropshire
 Towers, Gary (Con) Flixton, Trafford
 Towers, Jane A. (Lab) Bourne, W Sus
 Towey, Peter J. (Lab) Marple N, Stockport
 Towill, Kevin (Con) Newquay Porth, Cornwall
 Towler, Margaret E. (LD) Rawmarsh E, Rotherham
 Town, Derek (Con) Ivinghoe, Bucks
 Towneley, Cosima (Con) Burnley Rural, Lancs
 Townley, Geoffrey I. (Ind) Sarisbury, Fareham
 Townley, Geoffrey I. (Ind) Fareham Sarisbury, Hants
 Towns, David J. (Con) Pegswood, Northumberland
 Towns, Jocelyn (Con) Flackwell Hth, Bucks
 Townsend, Christine C. (Grn) Southville, Bristol
 Townsend, Christopher (Ind) Ashtead, Surrey
 Townsend, Ian K. (Lab) Humberston, N.E. Lincs
 Townsend, Liz (LD) Hitchin Walsworth, N.Herts
 Townsend, Liz (LD) Cranleigh, Surrey
 Townsend, Mark (Lab) Padiham, Lancs
 Townsend, Richard G.V. (LD) Bishops Stortford W, Herts
 Townsend, Samantha (Lab) Shildon, Durham
 Townsend, Vonnice (Lab) Basingham, Lincs
 Townsend, William R. (Lab) Helmsore, Rossendale
 Toy, Michael G. (Ind) Porthleven, Cornwall
 Tozer, Julia K. (Grn) King's Hedges, Cambridge
 Tracey, Justin E. (Lab) Wroxall, Isle Of Wight
 Tracey, Pam (Con) Westgate, Gloucester
 Tracey, Pam (Con) Hempsted, Gloucs
 Trail, Jeff (Con) Exmouth, Devon
 Train, Annie (Grn) Droydsden W, Tameside
 Trainer, Beth (Ind) Bewsey, Warrington
 Trandafoiu, Ruxandra-Mihaela (LD) Burscough W, W Lancs
 Trandafoiu, Ruxandra-Mihaela (LD) W Lancashire E, Lancs
 Travell, Teresa F. (Con) Welham Grn, Welwyn Hatfield
 Travis, Steven (Grn) Enderby, Leics
 Traylen, Tommy (Ind) Chertsey Riverside, Runnymede
 Traylen, Tommy (Ind) Addestone, Surrey
 Traynor, Anthony G. (Lab) De Bruce, Hartlepool
 Treasader, Phil (Lab) Quays, Salford
 Trebar, Sara J. (Lab) Vicarage, Watford
 Tree, Andy (WBCP) Whitehill, Hants
 Tregidga, Garry H. (MK) Roche, Cornwall
 Treloar, Georgina S. (Grn) Hythe W, Kent
 Tremayne, Diana H. (Lab) Todmorden, Calderdale
 Tremellen, David (Ind) Highley, Shropshire
 Trent, Miles (LD) Lichfield City N, Staffs
 Tresidder, Michael A. (MK) Porthleven, Cornwall
 Trevail, Carrie A. (Con) Penryn, Cornwall
 Treves Brown, Bernard J. (LD) Blackfriars, Salford
 Trevett, Ben (LD) Chorleywood N, Three Rivers

Trevett, Kelsey (Grn) St Clement's, Oxford
Trevett, Kelsey (Grn) Carpenders Park, Three Rivers
Trevett, Kelsey (Grn) Abbots Langley, Herts
Tribe, Jasmine (Grn) Hartcliffe, Bristol
Trickett, Gareth D. (Lab) Fylde S, Lancs
Trigg, Cormac J. (Con) Farnley, Leeds
Trigg, Jo (LD) Trowbridge Lambrook, Wilts
Trigger, David J. (Lab) Ivybridge, Devon
Triggs, Robert J.A. (Grn) Avonmouth, Bristol
Trimble, Hugh D. (LD) Benn, Rugby
Trimble, Hugh D. (LD) Benn, Warks
Trimble, Patricia (LD) Clifton, Rugby
Trimble, Patricia (LD) Fosse, Warks
Trimble, Tim (LD) Bradford-on-Avon N, Wilts
Trimnell, Rebecca J. (LD) Westgate, Gloucester
Trimnell, Rebecca J. (LD) Hempsted, Gloucs
Trinder, Wayne C. (Ind) Friar Park, Sandwell
Trollope, Lorna (Lab) ECowes, Isle Of Wight
Tromans, Andrew M.E. (Lab) Belle Vale, Dudley
Tromans, Mandy (Con) Galley Common, Nuneaton
Tromans, Mandy (Con) Galley Common, Warks
Tromans, Robert D. (Con) Weddington, Warks
Trood, Cathy (Grn) St Blazey, Cornwall
Trotman, Rebecca J. (Grn) Dodworth, Barnsley
Trotman, Richard T.J. (Grn) Penistone W, Barnsley
Trotman, Tony (Con) Calne Chilveston, Wilts
Trott, Clive (LD) Pound Hill, W Sus
Trott, Katrina (LD) Fareham E, Fareham
Trotter, Mark (LD) Manor Park, Rushmoor
Trotter, Mark (LD) Aldershot S, Hants
Troughton, Angela (Grn) Harpenden E, St Albans
Troughton, Ian (Grn) Harpenden S, St Albans
Trow, Lee (TUSC) Conisbrough, Doncaster
Trow, Simon C. (Con) Newington, Hukk
Trowbridge, Carolyn V. (Con) Stafford W, Staffs
Truan, Rod (Lab) Looe W, Cornwall
Truckel, Phil (Lab) Ryde NW, Isle Of Wight
Truelove, Jason (Grn) Brislington E, Bristol
Trueman, Tommy (SDP) Frome Vale, Bristol
Trumpeter, Les (Con) Hateley Heath, Sandwell
Trussler, Sam (Con) Aldershot Park, Rushmoor
Trussler, Stuart (Con) North Town, Rushmoor
Trusty, Bob (Con) Rodborough, Stroud
Trusty, Bob (Con) Rodborough, Gloucs
Trybek, Rafal (Con) Farnham, Slough
Trzebinski, Ziggy (Con) Headcorn, Maidstone
Tshabalala, Subusiso N.A. (Lab) Ashley, Bristol
Tubbs, Sarah (Grn) Clover Hill, N. Northants
Tubey, Graham (Con) Halewood S, Knowsley
Tucker, Antony J. (Lab) Earlsdon, Coventry
Tucker, Brad (LD) Elmdon, Solihull
Tucker, Charles G. (LD) Bredon, Worcs
Tucker, Chris (Lab) Cliveden, Bucks
Tucker, Katie (LD) Deerness, Durham
Tucker, Ken (LD) Wotton-under-Edge, Stroud
Tucker, Oliver S. (Lab) Axminster, Devon
Tucker, Paul (VPP) Fens, Hartlepool
Tucker, Tanya (LD) Woodhouse Cl, Durham
Tudor, Dulcie P. (Ind) Threemilestone, Cornwall
Tudor, Rachel E. (Lab) Pymore, Dudley
Tuff, Julia M. (Grn) Wylye Valley, Wilts
Tuffin, Charles J. (Con) Kingswood, Stroud
Tuffin, Ian (Lab) StPeter, Plymouth
Tugwood, Leigh M. (Grn) Iver, Bucks
Tuhin, Mofeda P. (Lab) Chafford, Thurrock
Tuli, Summit (Con) Chalford, Warrington
Tulip, Martin (Con) Croft, Northumberland
Tulip, Richard (Con) Byker, Newcastle
Tull, Terry (LD) Lydney, Gloucs
Tullett, Barbara J. (Con) Thetford W, Norfolk
Tully, David (DerInd) Tanfield, Durham
Tume, Terry (Con) Exminster, Devon
Tunnacliffe, Ian F. (Lab) Beaconsfield, Bucks
Tunnah, Edward J. (Lab) Nascot, Watford
Tunstall, Stan (Con) Panshanger, Welwyn Hatfield
Tuohy, Tina (Lab) Ham, Plymouth
Tuplin, Phil (TUSC) Haverstoe, N.E. Lincs
Turgut, FredMountjoy, Isle Of Wight
Turier, Liz (LD) Upton Snodsbury, Worcs
Turk, Trevor W. (Lab) Drayton, Norfolk
Turkmen, Hal (Con) Aylsham, Norfolk
Turley, John M. (Lab) Gaisford, Worthing
Turley, John M. (Lab) Worthing Pier, W Sus
Turley, Kevin D. Shifnal N, Shropshire
Turnbull, John A. (Lab) Nevilles Cross, Durham
Turner Stewart, Denise M. (Con) Staines S, Surrey
Turner, Aidan D. (LD) Castle, Lincoln
Turner, Alan H. (Con) The Risboroughs, Bucks
Turner, Andrew (LD) Blything, Suffolk
Turner, Bryan W. (Con) Broadwater, W Sus
Turner, Bryn R. (Lab) Arden, Warks
Turner, Carlo (Ind) Kingstone, Barnsley
Turner, Carole-Ann (LD) Walton Manor, Oxford
Turner, Caroline E. (Lab) Croston, Chorley
Turner, Chloe I. (Grn) Minchinhampton, Stroud
Turner, Chloe I. (Grn) Minchinhampton, Gloucs
Turner, Chris (Grn) Wharfedale, Bradford
Turner, Christine (Con) Buckshaw, Chorley
Turner, Christine (Con) Chorley S, Lancs
Turner, Christopher J.V. (Grn) Fant, Maidstone
Turner, Clare V. (Grn) Campden-Vale, Gloucs
Turner, Dan (Ind) Immingham, N.E. Lincs
Turner, Darren A. (Comm) Tower, Suffolk
Turner, Dave (Grn) Priory, Trafford
Turner, David R. (Con) Bishop's Castle, Shropshire
Turner, Edward O. (Lab) Rose Hill, Oxford
Turner, Elizabeth (LD) Bromley Cross, Bolton
Turner, Emma L. (UKIP) Belgrave, Tamworth
Turner, Geoffrey (Con) Chorley NW, Chorley
Turner, Graham (Lab) Denby Dale, Kirklees
Turner, Jane L. (Grn) Baldock E, N.Herts
Turner, Jenny (LD) Pictou, Liverpool
Turner, John (RDP) Thurcroft, Rotherham
Turner, John A. (LD) Stanwell, Surrey
Turner, Judith (Lab) Lamesley, Gateshead
Turner, Ken (Ind) Barrowford, Pendle
Turner, Kieran L. (Grn) Todmorden, Calderdale
Turner, Leah (Con) Hayling E, Havant
Turner, Les (Con) Boothstown, Salford
Turner, Lilian P. (Con) South Ham, Basingstoke
Turner, Lucille A. (Con) Dukinfield, Tameside
Turner, Margaret H. (Lab) Morpeth Stobhill, Northumberland
Turner, Mark L. (Con) Chiltern Villages, Bucks
Turner, Michael J. (Grn) Grantham Barrowby, Lincs
Turner, Mike (LD) Garrison, Preston
Turner, Mike (LD) Preston E, Lancs
Turner, Natasha H. (Grn) Rusholme, Manchester
Turner, Nicola J. (LD) Colne Valley, Kirklees
Turner, Nigel (Con) Workshop S, Notts
Turner, Paul R. (Con) Downley, Bucks
Turner, Philip C. (Con) Billericay W, Basildon
Turner, Rebecca T. (LD) Wavertree, Liverpool
Turner, Richard J. (Con) Ringmer, E Sus
Turner, Robert H. (Lab) Ponteland E, Northumberland
Turner, Shaun G. (Con) Wyre Rural E, Lancs
Turner, Steven A. (Grn) Royston E, Herts
Turner, Stuart (SDP) Gornal, Dudley
Turner, Tom (Lab) Horley C, Reigate & Banstead
Turner, Tom (Lab) Horley E, Surrey
Turner, Val (Con) Gaisford, Worthing
Turner-Chastney, Benedict L. (LD) Hunslet, Leeds
Turner-Preece, Caroline (LD) Bradshaw, Bolton
Turner-Preece, Scott J. (LD) Little Lever, Bolton
Turner-Preece, Scott J. (LD) Blackfriars, Salford
Turpin, Paul (Con) Roysd, Bradford
Turpin, Paul (Con) Aughton, West Lancashire
Turrell, Ellis L.P. (TUSC) Tettenhall Wightwick, Wolverhampton
Turvey, Sam P.W. (LD) Hurst, Wokingham
Turville, Ronald C. (Ind) Hednesford S, Cannock Chase
Turville, Ronald C. (Ind) Hednesford, Staffs
Tustain, Jacky (Lab) Popley, Basingstoke
Tustain, Jacky (Lab) Basingstoke N, Hants
Tustin, Robert J. (Con) Kingswood, N. Northants
Tutt, David O. (LD) St Anthony's, E Sus
Tweed, Simon A. (Lab) Anston, Rotherham
Tweedale, Isaac (Con) Poulton N, Warrington
Tweedie, Sue (Grn) Melksham Without W, Wilts
Tweedy, Ann P. (Lab) Fens, Hartlepool
Twine, Tony (TUSC) Portswood, Southampton
Twiney, Barbara R. (Lab) Hale Barns, Trafford
Twiss, Phil (Con) Feniton, Devon
Twyman, Alice (Grn) Poplar, Nuneaton
Twyman, Alice (Con) Bedworth E, Warks
Tye, Michael (Con) Rushden Pemberton W, N. Northants
Tyler, Bryan A. (Con) Gunthorpe, Peterborough
Tyler, Paul (LD) Valley, Leics
Tyler, Terry (LD) Chesfield, N.Herts
Tyler, Terry (LD) Knebworth, Herts
Tynan, Rob (Con) Rixton, Warrington
Tyndall, Brian (Con) Brading, Isle Of Wight
Tyrrell, David R. (LD) Moreton W, Wirral
Tyrrell, Jack (Con) The Sutttons, Lincs
Tyrrell, James A.J. (Con) Springfield, Essex
Tyrrell, Sophie (Grn) Heaton's S, Stockport
Tysh, Ian M. (Grn) Maresfield, E Sus
Tysh, Pamela J.S. (Grn) Crowborough S, E Sus
Tyson, Katherine T. (LD) Kirtlington, Oxon
Tyszkiewicz, Felix (Lab) Meriden, Watford

U

Udall, Richard M. (Lab) St John, Worcs
Uddin, Mohammad F. (Ind) Downley, Bucks
Uddin, Nasir (Lab) Trumpington, Cambridge
Ugwoeame, Victoria O. (Lab) Bitterne Park, Southampton
Uknighthed, Blaine (LD) Sutton, Derbys
Uldall, Sarah J. (LD) Witham, Lincoln
Uldall, Sarah J. (LD) Swallow Beck, Lincs
Ullah, Sheikh N. (Lab) Greenhead, Kirklees
Ullrich, Patricia (Ind) Westgate, Gloucester
Uluiviti, Pecs (Con) Brockhurst, Gosport
Underhill, Angela (Lab) Bentley, Walsall
Underhill, Joyce (Ind) Newton, Sandwell
Underwood, Robin A. (Con) Weetslade, North Tyneside
Ungar, John J. (LD) Old Town, E Sus
Unsworth, Nick (Grn) Bocking, Essex
Unwin, Claire (Grn) Row Heath, Suffolk
Unwin, Nigel C. (Grn) Gloweth, Cornwall
Upcraft, Lee M. (Con) Wallingford, Oxon
Upjohn, James P. (Ind) Ashurst, West Lancashire
Uppal, Kashmir K. (Con) Bromsgrove C, Worcs
Upton, Ann L. (Lab) Walton Manor, Oxford
Upton, Roger G. (Con) Radcliffe on Trent, Notts
Urbick, Bryan J. (LD) Goring, Oxon
Urquhart, Deborah L. (Con) Angmering, W Sus
Urquhart, Lee (FBM) Grange, Halton
Urry-Tuttielt, Ciaran (LD) Fareham N, Fareham
Urry-Tuttielt, Ciaran (LD) Fareham Town, Hants
Usadadiya, Kajalbalala (Voice) Carpenders Park, Three Rivers
Usborne, Cornelia (Grn) Wealden E, E Sus
Usher, Anthony (LD) Copt Hill, Sunderland
Usher, Tom (Grn) Wallasey, Wirral
Ustianowski, Fergus (LD) Bedminster, Bristol

Utton, Brian R. (Grn) Pewsey Vale W, Wilts
Uyan, Eddie (Lab) Underdale, Shropshire

V

Vadhia, Indy (Lab) Queen Edith's, Cambridge
Vail, David B. (Lab) Long Stratton, Norfolk
Vajda, Steve (SDP) StHelens, Barnsley
Valat-Desgranges, Leslie A.L. (Ind) Eastcott, Swindon
Valencia-Shaw, Lina M. (Grn) Crompton, Oldham
Valentine, Amanda (Grn) The Wooburns, Bucks
Valentine, Paul A. (LD) Leyland S, Lancs
Valentine, Tessa S. (Lab) Alresford, Winchester
Valenzuela, Hannah (Grn) Newton, Sandwell
Valivel Antony, Anil R. (LD) Battle Hill, N Tyneside
Valley, Mary (Lab) Copnor, Portsmouth
Valler, Matthew J. (Grn) Falmouth Trescobas, Cornwall
Van De Ven, Susan E.K. (LD) Melbourn, Cambs
Van Der Burg, Emma C. (Grn) Blackbrook, St Helens
Van Der Plank, Kate (Ind) Beacon, Worcs
Van Der Stap (LD) Severn Valley, Shropshire
Van Doorn, Rosa M. (LD) Bushbury N, Wolverhampton
Van Mierlo, Freddie (LD) Chalgrove, Oxon
Van Mourik, Christine M. (LD) Barnard Castle E, Durham
Van Someren, Laurence (LD) King's Hedges, Cambridge
Vance, Marshall (Con) Buckhurst Hill, Essex
Vance, Rob (N Hrt) Crompton, Oldham
Vandelli, Francesca E. (Grn) Minety, Wilts
Vanicat, Sophie F. (Grn) Wharfedale, Bradford
Vann, Alexander R. (SDP) Keighley E, Bradford
Varden, Rosy (Lab) Churchdown, Gloucs
Vardy, Eric (Con) Holt, Norfolk
Vardy, Richard S. (Con) Shiney Row, Sunderland
Vargues, Lauren J. (SDP) WCarr, Hukk
Varley, Adam J. (LD) South Smallburgh, Norfolk
Varley, Jay (Con) Tilehurst, Reading
Varnam, Brett (BFC) Little Lever, Bolton
Varney, Andrew J. (LD) Brislington W, Bristol
Varty, Chris (Lab) Trimdon, Durham
Vasic Franklin, Gordana (Lab) Fawdon, Newcastle
Vasmer, David (LD) Underdale, Shropshire
Vassilakis, Tatiana (Con) Woughton, Milton Keynes
Vassiliou, Spiros (Con) Swaythling, Southampton
Vaughan, Oscar R. (LD) Warminster E, Wilts
Vaughan, Rhydian P. (Con) Calleva, Hants
Vaughan, Timothy J.M. (LD) Waltham Abbey N E, Epping Forest
Vaughan, Timothy J.M. (LD) Waltham Abbey, Essex
Vaux, Jenny (Con) Chineham, Basingstoke
Vaux, Steve (Con) Eastrop, Basingstoke
Vegro, Symon (Lab) Redbourn, St Albans
Vegro, Symon (Lab) Harpenden Rural, Herts
Veitch, David W. (Lab) Warley, Calderdale
Vel, Dr (Ind) Westborough, Southend
Velan, Baptiste (LD) Gainsborough Rural S, Lincs
Venable, Simon E.J. (Grn) Arrow Valley E, Worcs
Venables, Keith L. (Lab) Kilburn, Amber Valley
Venables, Simon E.J. (Grn) West, Redditch
Venes, Dick (Grn) Levenshulme, Manchester
Venkatesh, Ravi K. (Lab) Penhill, Swindon
Venner, Fiona E. (Lab) Kirkstall, Leeds
Venning, Mary E. (Grn) Beeston C, Notts
Verbinnen, Mark G. (Con) Amesbury E, Wilts
Verdult, John (Grn) Cheylesmore, Coventry
Verlinden, Vanessa (LD) Wythall, Worcs
Verma, Manish M. (Con) Tattenhoe, Milton Keynes
Vernon, Spring L.J. (Grn) Galley Common, Nuneaton
Vernon, Spring L.J. (Grn) Galley Common, Warks
Vesry, Laura K. (Grn) Upper Stoke, Coventry

Vessey-Miller, James A.T. (Grn) Chalkwell, Southend
Vibert, Claire (Lab) Cheadle Hulme N, Stockport
Vickers, David I.A. (Con) Halesowen S, Dudley
Vickers, Jon (Lab) Admirals, Rugby
Vickers, Kevin J. (LD) Barrowford, Pendle
Vickers, Matthew A. (Con) Deerness, Durham
Vickerstaff, Daniella (Grn) Cheadle, Staffs
Vickery, Oliver A.G. (Con) Midhurst, W Sus
Vida, Lionel N. (WP) King's Hedges, Cambridge
Vigar, David C. (LD) Trowbridge Grove, Wilts
Vigo di Gallodoro, Melanie A. (Con) Pakefield, Suffolk
Vila, Roger F. (LD) Seaham, Durham
Ville, Paul A. (Lab) Clifton, Bristol
Vince, Chris (Lab) Little Parndon, Harlow
Vince, Chris (Lab) Harlow W, Essex
Vince, Margret S.B. (Grn) Newstead, Notts
Vince, Michelle L. (Lab) Borehamwood N, Herts
Vince, Roger L. (Lab) Queens Park, Tandridge
Vincent, Alan T. (Con) Cleveleys S, Lancs
Vincent, Andy (Lab) East Hunsbury, W. Northants
Vincent, Berkeley (Ind) Town, Gosport
Vincent, Berkeley (Ind) Leesland, Hants
Vincent, Brian (Lab) Efford, Plymouth
Vincent, Ian C. (Grn) Golcar, Kirklees
Vincent, John W. (LD) Reigate, Reigate & Banstead
Vincent, John W. (LD) Reigate, Surrey
Vincent, Karen A. (Con) Old Catton, Norfolk
Viner, Mattie (Grn) St George's, Worcs
Vines, Robert J.E. (Con) Brockworth, Gloucs
Viney, Tracy E. (Con) Dursley, Stroud
Vinther, Nina M. (Grn) Harpenden S, St Albans
Vinther, Nina M. (Grn) Harpenden NE, Herts
Violet, Heather J.I. (Grn) Spalding Elloe, Lincs
Virani, Sabine (Grn) Lakenham, Norwich
Virgo, Bob (UKIP) Widewater, Adur
Virgo, Lewis G. (Con) Saltash Essa, Cornwall
Virgo, Michael J. (UKIP) Stannington, Sheffield
Virk, Sharan K. (LD) Northfleet, Kent
Virr, Andy (Con) Fowey, Cornwall
Visram, Raj (LD) Marshalswick N, St Albans
Vitali, James C. (Con) Newnham, Cambridge
Vitali, James C. (Con) Newnham, Cambs
Vivian, John P. (Grn) Fareham W, Fareham
Vizer, Timothy D.P. (LD) Hoddesdon Town, Broxbourne
Vizzard, Bryan C. (LD) Heath, Maidstone
Vjestica, John (Lab) Dinnington, Rotherham
Voegt, Helen (Con) Wensley Fold, Blackburn
Vogel, Eleonore R. (LD) Cowley, Oxford
Vogel, Eleonore R. (LD) Cowley, Oxon
Voges, Jurgen (LD) Deepdale, Preston
Vohra, Samir (Lab) Sharoe Green, Preston
Voller, Mark (LD) Sandown S, Isle Of Wight
Volynchuk, John G. (Grn) Blundellsands, Sefton
Von Thunderclap, Baron (OMRL) Hurstpierpoint, W Sus
Vongyer, Julia M. (LD) Clay Cross S, Derbys
Voronov, Ivan (Con) Gorse Hill, Trafford
Voysey, Vanessa N. (LD) Alveley, Shropshire
Vukic, Natasha (Con) Barnstaple N, Devon

W

Wachuku, Flavia O. (Con) Sherrards, Welwyn Hatfield
Wacky Whyte Wytych (OMRL) Broadway, Worcs
Waddell, Holly R. (Lab) Bywell, Northumberland
Waddicor, Caroline (Lab) Standish, Wigan
Waddington, Patricia A. (Con) Croxteth, Liverpool
Wade, Andrew F. (Lab) Egguckland, Plymouth
Wade, Douglas I.V. (Grn) Elham Valley, Kent
Wade, Georgia (Grn) Werrington, Peterborough
Wade, John (LD) Towcester, W. Northants

Wade, John W. (Con) Glascote, Tamworth
Wade, Jon (Ref) Retford W, Notts
Wade, Keith R. (Lab) Belstead Brook, Suffolk
Wade, Liz (LD) Wolvercote, Oxford
Wade, Madeline (Lab) Weaste, Salford
Wade, Malcolm S. (LD) Dibden, Hants
Wade, Peter P. (Con) Waterloo, Havant
Wade, Robert S. (Grn) Clayton W, Chorley
Wade, Steve (Lab) Brownhills, Walsall
Wadhwa, Gurinder (LD) Aylesbury NW, Bucks
Wadrup, Jan (Lab) Bolehall, Tamworth
Wadsworth, David J. (Grn) Boythorpe, Derbys
Wadsworth, Gerard M. (YPP) Buckhurst Hill, Essex
Wadsworth, Jennie P. (Grn) Longford, Trafford
Waggitt, Anne C. (Con) Haydon, Northumberland
Wagland, Lesley A. (Con) Ingatestone, Brentwood
Wagland, Lesley A. (Con) Brentwood Rural, Essex
Wagner, Alex (LD) Bowbrook, Shropshire
Wagner, Veronika G. (NHAP) Cosham, Portsmouth
Wagstaff, Philip (Ind) Thetford W, Norfolk
Waight, Steve (Con) Goring, Worthing
Waight, Steve (Con) Goring, W Sus
Wain, Roseanna (Lab) Kersal, Salford
Waine, Michael F. (Con) Bicester Town, Oxon
Wainhouse, Val (Lab) Fleet E, Hart
Wain-Williams, Harvey (UKIP) Stafford SE, Staffs
Wainwright, Kevan P. (Lab) Hough Green, Halton
Wainwright, Roger (RDP) Rotherham W, Rotherham
Wainwright, Trevor J. (Lab) Breydon, Norfolk
Wait, Louisa C. (Grn) Syston Ridgeway, Leics
Waite, Ashley (Con) Stone, Bucks
Waite, Ian (Grn) Biddulph N, Staffs
Waite, Naomi S.E. (Lab) Hinksey Park, Oxford
Waite, Phil (Lab) Toddbrook, Harlow
Waite, Susan M. (LD) Mersea, Colchester
Waite, Susan M. (LD) Mersea, Essex
Waite, William (Lab) Carpenders Park, Three Rivers
Waite, William (Lab) Rickmansworth E, Herts
Waite-Gleave, Sarah A. (Grn) Dover N, Kent
Wake, Alison (Con) Kenton, Newcastle
Wake, Kenneth (Con) West Fenham, Newcastle
Wakefield, Paula A. (Lab) Astley, Wigan
Wakeford, Robert J. (LD) Baird, Hastings
Wakeford, Robert J. (LD) Baird, E Sus
Wakeford, Sam (Lab) Brampton, Cambs
Wakeham, Bill (Con) Plymstock Radford, Plymouth
Wakeman, Suzie (TWA) Park, Tunbridge Wells
Walden, Christopher D. (LD) Terriers, Bucks
Walden, Kirsty A. (Con) Godalming S, Surrey
Walden, Steven (LD) Tattenhoe, Milton Keynes
Walder, Barbara (Ind) Duston E, W. Northants
Walder-Davis, Susanna (Grn) Chiltern Ridges, Bucks
Walding, Ella J. (Grn) Heathlands, Woking
Walding, Ella J. (Grn) Woking SW, Surrey
Waldock, Emma (Lab) Sacriston, Durham
Waldron, Don (Ind) Row Heath, Suffolk
Wales, Elaine J. (Lab) Bletchley Park, Milton Keynes
Wales, Tricia (FBM) Middleton, W Sus
Walford, Clive (Con) Longlevens, Gloucester
Walford, Darren (LD) Tudor, Watford
Walford, Marcus R.H. (Con) Hinksey Park, Oxford
Walia, Harpinder S. (Con) Ryemead, Bucks
Walkden, Jackie (Grn) Avonmouth, Bristol
Walke, Jo (Ind) Chineham, Basingstoke
Walkem, Richard P. (Grn) Norcot, Reading
Walker Jen (Lab) Leake, Notts
Walker, Adam J. (LD) Coxhoe, Durham
Walker, Andrew S. (Con) Darwen S, Blackburn
Walker, Andy (Lab) Esh, Durham
Walker, Arthur C. (Ind) Belmont, Durham
Walker, Barry R. (LD) Burbage, Leics
Walker, Bobak (Grn) Chapel Allerton, Leeds
Walker, Chris (Con) Eastwood Park, Southend
Walker, Colleen (Lab) Magdalen, Norfolk

Walker, Dan (LD) Armley, Leeds
Walker, Danie D.J. (SDP) Pudsey, Leeds
Walker, David (LD) Whittington, Shropshire
Walker, David J. (Con) Sharoe Green, Preston
Walker, Dorothy (LD) Kidlington W, Cherwell
Walker, Gary D. (Con) Forton, Gosport
Walker, George S. (Con) Fulbourn, Cambs
Walker, Gill (Grn) Chess Valley, Bucks
Walker, Helen F. (LD) Fremington Rural, Devon
Walker, Ian (Ref) Wyke, Bradford
Walker, Ian G. (Con) Manor Castle, Sheffield
Walker, Jackie (Con) Golcar, Kirklees
Walker, Jacqueline A. (Lab) Bexhill E, E Sus
Walker, James (Lab) Wealden N E, E Sus
Walker, John (RDP) Rother Vale, Rotherham
Walker, John B.G. (Lab) Bexhill W, E Sus
Walker, John P. (Con) Buckshaw, Chorley
Walker, Judith M. (LD) Westbrook, Warrington
Walker, Kyle P. (TUSC) Stoke Bishop, Bristol
Walker, Liam M.S. (Con) Hanborough, Oxon
Walker, Louise A. (Con) Barnwood, Gloucester
Walker, Malcolm (Lab) Rural W, Hartlepool
Walker, Marie (Con) Clayton E, Chorley
Walker, Michael L. (Lab) Washington N, Sunderland
Walker, Nicholas J. (Con) Portchester W, Fareham
Walker, Nigel C. (LD) Helston S, Cornwall
Walker, Oliver Y. (LD) St Barnabas, Worcs
Walker, Paul (Lab) Uttoxeter Rural, Staffs
Walker, Peter (Grn) Belfairs, Southend
Walker, Peter J. (LD) Stockton Heath, Warrington
Walker, Raymond M.J. (Lab) Blackfriars, Salford
Walker, Susan (LD) Windy Nook, Gateshead
Walker, Tony (Con) Durrants, Three Rivers
Walker, Tony (Con) Croxley, Herts
Walker, William (Con) Trimdon, Durham
Walker-Miller, Mo (Ind) Litherland, Sefton
Walker-Sunderhauf, David (Grn) Constantine, Cornwall
Walkington, Sandy (LD) St Albans S, Herts
Walkley, Melanie J. (Grn) Launde, Leics
Walkley, Stephen J.C. (LD) Bruntingthorpe, Leics
Wall, Andrea M. (Lab) Highfield, Halton
Wall, Garry H. (Con) Lindfield, W Sus
Wall, Martin (Grn) Hilton, Derbys
Wall, Mick (Lab) Loundsley Grn, Derbys
Wallace, Alex (Lab) Sleekburn, Northumberland
Wallace, Donna M. (Ind) Empress, Rushmoor
Wallace, Donna M. (Ind) Farnborough S, Hants
Wallace, Heather M. (Con) Gt Missenden, Bucks
Wallace, Jennifer (Grn) Rothbury, Northumberland
Wallace, Judith A. (Con) St Marys, North Tyneside
Wallace, Malcolm W.G. (Grn) C Meon Valley, Winchester
Wallace, Malcolm W.G. (Grn) Meon Valley, Hants
Wallace, Pamela (Lab) Central, Halton
Wallace, Steve (Lab) Manor House, Hartlepool
Wallace-Jones, Quentin R. (Grn) Cowplain, Havant
Wallace-Jones, Quentin R. (Grn) Cowplain, Hants
Waller, Angela (TUSC) Hoyland Milton, Barnsley
Waller, Debra (Lab) Sandhill, Sunderland
Waller, Rowan D. (LD) Holywell, Oxford
Waller-Slack, Adam J.T. (LD) Rishton, Hyndburn
Waller-Slack, Adam J.T. (LD) Great Harwood, Lancs
Waller-Slack, Beth (LD) St Oswald's, Hyndburn
Waller-Slack, Bethany A. (LD) Oswaldtwistle, Lancs
Wallhead, Oliver R.R. (Ind) Horsley Hill, S Tyneside
Wallington, Ann (Lab) Corby Rural, N. Northants
Wallington, Sharon L. (Grn) Charlton Park, Cheltenham
Wallington, Sharon L. (Grn) Charlton Park, Gloucs
Wallis, Iain (Con) Devizes N, Wilts
Wallis, Paul H. (Ind) Newsham, Northumberland
Wallis, Pauline A. (Lab) C. Milton Keynes, Milton Keynes
Walls, Chloe S. (Lab) Barnard Castle E, Durham
Walls, Jamie A. (Grn) Ripley, Amber Valley
Walls, Jamie A. (Grn) Ripley E, Derbys
Walmsley, Adrian P. (Con) Cheadle, Stockport
Walmsley, Andrew (Lab) Irwell, Rossendale
Walmsley, Brian (Lab) Weddington, Nuneaton
Walmsley, Brian (Lab) Weddington, Warks
Walmsley, Janice E. (LD) Prudhoe N, Northumberland
Walmsley, John C. (LD) Romsey, Cambridge
Walmsley, Luke (Con) Preston SE, Lancs
Walmsley, Steve (SUDS) Ingoldmells Rural, Lincs
Walsh Benson, Kate (Grn) Ardwick, Manchester
Walsh, Ann B. (TUSC) Norris Green, Liverpool
Walsh, Anne J. (Lab) Biddick, South Tyneside
Walsh, Anne-Marie (Grn) Ashton, Preston
Walsh, Bob (Lab) Rother Vale, Rotherham
Walsh, Chris (LD) Whitnash, Warks
Walsh, Frank (Lab) St Gabriels, Knowsley
Walsh, James M.M. (LD) Littlehampton E, W Sus
Walsh, James R. (LD) Aycliffe W, Durham
Walsh, Jason P. (Lab) Bebington, Wirral
Walsh, Joan (Lab) Cadishead, Salford
Walsh, John D. (Lab) Ordsall, Salford
Walsh, Kate (Lab) Great Harwood, Lancs
Walsh, Kevin (LD) Horwich, Bolton
Walsh, Laurence J. (Lab) Gorse Hill, Trafford
Walsh, Liz (Con) Amersham, Bucks
Walsh, Louise M. (LD) Birstall, Kirklees
Walsh, Mark (Lab) Horsley Hill, South Tyneside
Walsh, Martin J. (Con) Slough, Nuneaton
Walsh, Matthew (Con) The Risboroughs, Bucks
Walsh, Michael (LD) East Hunsbury, W. Northants
Walsh, Mike (Grn) Harington, Sefton
Walsh, Richard P. (Con) Edgeley, Stockport
Walsh, Simon M. (Con) Thaxted, Essex
Walsh, Stephen D. (Con) New Haw, Runnymede
Walsh, Susan J. (Lab) The Witterings, W Sus
Walsh, Tom (Ind) Wendover, Bucks
Walter, Avrohom Y. (LD) Kersal, Salford
Walter, Clive (Con) St George's, Castle Point
Walter, Derek C. (LD) Corsham Without, Wilts
Walters, Alison Mary (Grn) Streetly, Walsall
Walters, Belinda J. (LD) Broadbridge, W Sus
Walters, Clare (Grn) Dalton, Kirklees
Walters, Michael John (Grn) StMatthews, Walsall
Walters, Mike (Con) Longholme, Rossendale
Walters, Paul (Lab) St Clement, Worcester
Walters, Victoria (Grn) Hingham, Norfolk
Waltham, Jo (LD) Marlborough W, Wilts
Walton, Daniel (Ind) Hallow, Worcs
Walton, David W. (Grn) Sittingbourne S, Kent
Walton, Ian (UKIP) Silksworth, Sunderland
Walton, Janet S. (Con) Lancaster C, Lancs
Walton, Kevan S. (Con) Lancaster E, Lancs
Walton, Lisa M. (LD) Loton, Shropshire
Walton, Michelle (Con) Delves Lane, Durham
Walton, Neil (LD) Fletton & Woodston, Peterborough
Walton, Peter A. (LD) St Anne's, Sunderland
Walton, Richard M.S. (Grn) Chorlton Park, Manchester
Walton, Wesley G. (Grn) Loughborough N, Leics
Wan, Paul (Con) Miles Platting, Manchester
Wang, Xingang (Con) Molesey E, Elmbridge
Wang-Evans, Alexander (Con) Ouseburn, Newcastle
Wanstall, Graham R. (Ind) Dover Town, Kent
Wantling, Barbara A. (Lab) Godstone, Tandridge
Warburton, Paul J. (Lab) Chapel Ford, Warrington
Warby, Frank (Ind) Eastgate, Suffolk
Warby, Gillian D. (Con) Sherburn, Durham
Ward, Angie (TWA) Pembury, Tunbridge Wells
Ward, Barbara (HIU) Headland, Hartlepool
Ward, Benjamin L. (LD) Ardsley, Leeds
Ward, Christopher (LD) Caversham, Reading
Ward, Darren (Con) Boothstown, Salford
Ward, David Bolton, Bradford
Ward, Denise (Lab) Denton NE, Tameside
Ward, Eamonn C. (Grn) Richmond, Sheffield
Ward, Ian (Con) Sandown S, Isle Of Wight
Ward, Janet I. (Lab) Heanor E, Amber Valley
Ward, Jenny (Con) King's Hedges, Cambridge
Ward, John A. Wootton Bridge, Isle Of Wight
Ward, John C. (Con) Eaton, Norwich
Ward, John C. (Con) Eaton, Norfolk
Ward, John G. (Grn) Wirksworth, Derbys
Ward, John M. (Con) Sprowston, Norfolk
Ward, Jonathan D. (LD) Radford, Coventry
Ward, Julie C. (Lab) Evenwood, Durham
Ward, Julie E. (Con) Aston Clinton, Bucks
Ward, Linda C. (Grn) Banbury Cross, Cherwell
Ward, Malcolm J.S. (Con) Finedon, N. Northants
Ward, Matt (Lab) Blakenall, Walsall
Ward, Matthew (Dem) Chelmsley Wood, Solihull
Ward, Michael (Con) Nettlestone, Isle Of Wight
Ward, Michael (Lab) Arundel, W Sus
Ward, Richard C. (Ref) Dawlish, Devon
Ward, Roger (Lab) Boothville, W. Northants
Ward, Roger T. (LD) Calleva, Hants
Ward, Rosemary (Con) King's Hedges, Cambridge
Ward, Ross D. (Con) Caverswall, Staffs
Ward, Samuel A. (Grn) Mackworth, Derby
Ward, Stephen G. (Grn) Revel, Rugby
Ward, Suzanne E. (Grn) Pudsey, Leeds
Ward, Tim (LD) Arbury, Cambridge
Ward, Tristan (LD) Sevenoaks N, Kent
Ward, William (Grn) Yew Tree, Liverpool
Ward-Booth, Alastair R.J. (Con) Bishops Stortford W, Herts
Wardlaw, Karl (Grn) Brinnington, Stockport
Wardle, Chris (Con) Newport Pagnell N, Milton Keynes
Wardle, Ian C. (TUSC) Henley, Coventry
Wardle, Judith F. (Lab) Hanborough, Oxon
Wardle, Paul C. (Lab) Ironville, Amber Valley
Wardley, Claire S. (Lab) W Flegg, Norfolk
Ware, Christine S. (LD) Brixworth, W. Northants
Ware, Emma C. (Con) Epsom Town, Surrey
Wareham, Eric K. (Grn) Clavering, Norfolk
Wareham, Roy W. (Lab) Flamstead End, Broxbourne
Wareing, Alex (Grn) Sudell, Sefton
Warhurst, Craig (Con) Redditch S, Worcs
Waring, Jill (Con) Talke, Staffs
Warley, Simon N. (Lab) Herne Bay E, Kent
Warmisham, John D. (Lab) Pendleton, Salford
Warne, Barry A. (Grn) West, Peterborough
Warne, Jimmy (Lab) Washington W, Sunderland
Warne, Nancy E. (TWA) Cranbrook, Kent
Warner, Barry (Lab) Pendlebury, Salford
Warner, Charles (LD) Soham N, Cambs
Warner, Julia L. (Lab) St John's, Rushmoor
Warnock, John P. (Grn) Fleetwood W, Lancs
Warnock-Smith, Andrew A. (Lab) Appleton, Warrington
Warr, Richard D. (Grn) Symonds Grn, Stevenage
Warr, Richard D. (Grn) Broadwater, Herts
Warrack, Morag E. (Grn) Southwater, W Sus
Warren, Alex (LD) Quays, Salford
Warren, Craig T. (Lab) Exning, Suffolk
Warren, Daniel G. (LD) Poulton S, Warrington
Warren, Garry E. (Ref) Letchworth S E, N.Herts
Warren, Garry E. (Ref) Letchworth S, Herts
Warren, Garry J. (Lab) Halstead, Essex
Warren, George D. (Ref) Mackworth, Derby
Warren, Jack A. (Con) Belfairs, Southend
Warren, Michael (Con) Moulton, W. Northants
Warren, Norman (Lab) Crowborough N, E Sus
Warren, Phil (OI) Ventnor, Isle Of Wight
Warren-Howles, Cohl A. (LD) Stratford N, Warks

Warshaw, Luke (Lab) Aylesbury E, Bucks
 Warshaw, Tanya (Lab) Aylesbury SW, Bucks
 Warwick, Adrian D. (Con) Fosse, Warks
 Warwick, Jan (Con) Badger Farm, Winchester
 Warwick, Jan (Con) Winchester Downlands, Hants
 Warwick, Steve (Lab) Alphonington, Exeter
 Warwick-Smith, Joshua (LD) Bishopsworth, Bristol
 Wase-Rogers, Nick (Con) Thorpe, Runnymede
 Wass, Michael A. (Grn) Chapel Ford, Warrington
 Wassell, Billy (Grn) Pittville, Cheltenham
 Wassell, Billy (Grn) Pittville, Gloucs
 Wassell, Elliot G. (Grn) Stour, Warks
 Wassell, Julia D. (Ind) Totteridge, Bucks
 Watchman, Sarah L. (Grn) Battle, Reading
 Water, Anne M. (FBM) De Bruce, Hartlepool
 Waterfall, John (Con) Gensing, Hastings
 Waterfield, Carran J. (Lab) Norwood, Sefton
 Waterfield, Phil (Con) Pensby, Wirral
 Waterhouse, Floramay (Grn) Soham S, Cambs
 Waterhouse, Shirley A. (Lab) Bugbrooke,
 W. Northants
 Watermeyer, William P.D. (Con) Hulme, Manchester
 Waters, Aaron (Con) Prescott N, Knowsley
 Waters, Andrew S. (LD) Darton W, Barnsley
 Waters, Elizabeth K. (LD) Cudworth, Barnsley
 Waters, Joe (TUSC) St Paul's, Cheltenham
 Waters, Jonathan D.H. (Con) Penn Wood, Bucks
 Waters, Lee (AshInd) Hucknall S, Notts
 Waters, Malcolm (Con) Hatton Park, N. Northants
 Waters, Paul A. (Grn) Chalfont St Giles, Bucks
 Waters, Sean M. (Lab) Waltham Cross, Broxbourne
 Waters, Sean M. (Lab) Waltham Cross, Herts
 Waters, Susan J. (LD) Penistone E, Barnsley
 Waters, Timothy P. (Con) Annfield Plain, Durham
 Waterson, Naomi D. (Con) Highley, Shropshire
 Waterston, John W. (SDP) Drypool, Hukk
 Wathall, Craig (RDP) Hellaby, Rotherham
 Wathen, Peter (Con) Corby W, N. Northants
 Watkin, Dougie (LD) Norham, Northumberland
 Watkin, Mark A. (LD) Nascot, Watford
 Watkin, Mark A. (LD) Nascot Park, Herts
 Watkins, Amanda J. (Lab) Deddington, Cherwell
 Watkins, Amanda J. (Lab) Deddington, Oxon
 Watkins, Benjamin R. (Lab) Cannock Town Centre,
 Staffs
 Watkins, Brian (LD) Eaton, Norfolk
 Watkins, Chris (Lab) Galley Common, Warks
 Watkins, Colin (Lab) Peterlee E, Durham
 Watkins, Dan (Con) Herne Bay E, Kent
 Watkins, Gareth (LD) Pendlebury, Salford
 Watkins, Owen J. (Grn) Costessey, Norfolk
 Watkinson, Clive (Con) Old Town, Barnsley
 Watkinson, Malcolm P. (Grn) Romney Marsh, Kent
 Watling, Colm (Con) Wroxall, Isle Of Wight
 Watling, Dennis (Lab) Callowland, Watford
 Watson, Alexander (Ind) Consett N, Durham
 Watson, Anna (Lab) Isabella, Northumberland
 Watson, Anna G. (Grn) Thornton, Bradford
 Watson, Blue N.A. (Lab) Adderbury, Cherwell
 Watson, Blue N.A. (Lab) Bloxham, Oxon
 Watson, Cathy (Lab) Hatfield E, Welwyn Hatfield
 Watson, Cheryl L. (Con) Ashington C,
 Northumberland
 Watson, Dave (HantsInd) Chineham, Basingstoke
 Watson, Dave (HantsInd) Odiham, Hants
 Watson, David A. (Lab) Immingham, N.E. Lincs
 Watson, David M. (Con) Flackwell Hth, Bucks
 Watson, Ebony (NEP) Blackhalls, Durham
 Watson, Erlend (LD) Nelson, Norwich
 Watson, Gary (Lab) Orsett, Thurrock
 Watson, Gordon (Lab) Dinnington, Rotherham
 Watson, Hannah N. (Grn) Cullompton, Devon
 Watson, Hazel V.A. (LD) Dorking Hills, Surrey
 Watson, Jeff (Con) Amble W, Northumberland
 Watson, John (Grn) Lapworth, Warks
 Watson, John M. (Con) Aylesbury NW, Bucks
 Watson, John W. (Con) Holywell, Northumberland
 Watson, Jonathan (Ind) Bowthorpe, Norwich
 Watson, Jonathan (Ind) Bowthorpe, Norfolk
 Watson, Julie A. (Con) Pelton, Durham
 Watson, June E. (Con) Amble, Northumberland
 Watson, Katrina K. (Con) St Clement's, Oxford
 Watson, Kenny (Lab) Penketh, Warrington
 Watson, Laura (Lab) Great Sankey S, Warrington
 Watson, Lee (Lab) West Thurrock, Thurrock
 Watson, Marcia E. (Grn) Leamington N, Warks
 Watson, Mark A. (Con) Chester-le-Street WC,
 Durham
 Watson, Martin L. (Con) Coleshill N, Warks
 Watson, Michael (LD) Belmont, Durham
 Watson, Neil N. (Ind) West Wycombe, Bucks
 Watson, Nicola (Grn) Carholme, Lincoln
 Watson, Nicola (Grn) Carholme, Lincs
 Watson, Pete (Ind) Holsworthy Rural, Devon
 Watson, Peter M.F. (Ind) Boston S, Lincs
 Watson, Richard I. (Grn) Warminster Broadway,
 Wilts
 Watson, Rosie (Lab) Wyke, Bradford
 Watson, Susan (Lab) St Anne's, Sunderland
 Watson, Tim (Lab) Pensby, Wirral
 Watson, Tom (Con) Daneshouse, Burnley
 Watson, Tricia (Grn) Chalford, Stroud
 Watson, William A. (Grn) Horley C, Reigate
 Watson-Merret, Carolyn D. (Con) Admirals, Rugby
 Watt, Alison D. (Lab) Iver, Bucks
 Watt, Calum J. (Lab) Eagle, Lincs
 Watt, Calum J.M. (Lab) Boultham, Lincoln
 Watt, Kevin G.S. (Con) Corby Rural, N. Northants
 Wattebot, Cathy (Grn) Wyken, Coventry
 Watts, Adrian (Grn) Burton, N. Northants
 Watts, Andrea J. (Lab) Brickhill, N. Northants
 Watts, Duncan W.H. (Grn) Churchill, Oxford
 Watts, Gary J. (Lab) South Ham, Basingstoke
 Watts, Gaynor (Ref) Sandiacre, Derbys
 Watts, Jayden (Con) Lloyds, N. Northants
 Watts, John D. (Con) Byker, Newcastle
 Watts, Keli R. (Lab) Northall, N. Northants
 Watts, Kristopher J. (LD) Ilkeston E, Derbys
 Watts, Myla A. (Ind) Chippenham Hunters Moon,
 Wilts
 Watts, Roger (LD) Paddock, Walsall
 Watts, Ron (Lab) Throston, Hartlepool
 Watts, Susannah L. (LD) Sandiacre, Derbys
 Watts, Teri (Con) Eastlands, Rugby
 Watts, Thomas (CovCit) Upper Stoke, Coventry
 Waugh, Alistair D. (Grn) Headless Cross, Redditch
 Waugh, Alistair D. (Grn) Redditch N, Worcs
 Waugh, Andrew D. (LD) Halstead, Essex
 Wayman, Bridget A. (Con) Nadder Valley, Wilts
 Wearmouth, Richard W. (Con) Morpeth Kirckhill,
 Northumberland
 Wearmouth, William (Con) Weardale, Durham
 Weatherhead, Andy (Con) Hythe W, Kent
 Weatherill, Andrew J. (Con) Finedon, N. Northants
 Weatherill, Matthew D. (LD) Necton, Norfolk
 Weatherley, Hazel (Lab) Birtley, Gateshead
 Weaver, Carol (LD) Melton E, Leics
 Weaver, Chris (LD) Buxton N, Derbys
 Weaver, Patricia (Con) Downhall, Rochford
 Weaver, Simon J. (Lab) Middleton Cheney,
 W. Northants
 Weaver, Victoria A. (Lab) Prettygate, Colchester
 Weavers, Fred (Grn) Kew, Sefton
 Weavers, Sarah E. (Free) Marlow, Bucks
 Webb, Chris (Lab) Longmeadow, Stevenage
 Webb, David G. (LD) Westborough, Southend
 Webb, Iain D. (Grn) Coleridge, Cambridge
 Webb, James M. (Lab) Sarisbury, Fareham
 Webb, James M. (Lab) Fareham Sarisbury, Hants
 Webb, Jane E.K. (LD) Boulton, Derby
 Webb, Jason I. (Ind) Westbrook, Warrington
 Webb, Jufith M. (Con) Peterlee E, Durham
 Webb, Karen A. (Lab) Somersham, Cambs
 Webb, Mark A. (Con) Castle, Dudley
 Webb, Mary E. (Con) Salisbury St Paul's, Wilts
 Webb, Niall (Grn) Bablake, Coventry
 Webb, Peter M. (Lab) Helston S, Cornwall
 Webb, Rick (Lab) Chudleigh, Devon
 Webb, Shirley A. (Con) Woodvale, Worcs
 Webb, Simon N. (Con) Coxheath, Maidstone
 Webb, Simon N. (Con) Maidstone Rural W, Kent
 Webb, Suzie E.A. (Grn) Romsey, Cambridge
 Webb, Trevor (Lab) C St Leonards, Hastings
 Webb, Trevor E. (Lab) C St Leonards, E Sus
 Webb-Benjamin, J.B. (I) Nuneaton Abbey, Warks
 Webber, Arthur D. (Lab) Paston and Walton,
 Peterborough
 Webber, Neal (Ref) Oxhey, Watford
 Webber, Neal (Ref) C Watford, Herts
 Webber, Richard J. (LD) Sutton Courtenay, Oxon
 Webber-Jones, Robin (LD) Markfield, Leics
 Weber, Jerry (Lab) Lymington, Hants
 Weber, Nicholas (Con) The Dittons, Surrey
 Webster, Clive S. (LD) Stow-on-the-Wold, Gloucs
 Webster, Dave (Lab) Darton E, Barnsley
 Webster, Eithne M. (Con) Godstone, Surrey
 Webster, Gareth D. (Lab) St Mary's, Worcs
 Webster, Ian D. (LD) Lodge Park, Redditch
 Webster, Ian D. (LD) Redditch N, Worcs
 Webster, Jeremy (Con) Caterham Hill, Surrey
 Webster, Leah E. (Lab) Ryburn, Calderdale
 Webster, Michelle C. (Lab) Ettingshall,
 Wolverhampton
 Webster, Mike (Lab) South Ribble W, Lancs
 Webster, Norman L. (Con) Imberdown, W Sus
 Webster, Paul (Lab) Pembury, Tunbridge Wells
 Webster, Steve (Ind) Wales, Rotherham
 Webster-Whiting, Ben (LD) Bridge, Maidstone
 Wedderburn, Ken (Con) Woodhouse Park,
 Manchester
 Weeder, Phil (LD) Letchworth S W, N.Herts
 Weeder, Phil (LD) Letchworth S, Herts
 Weedon, Sally A. (Con) Four Lanes, Cornwall
 Weekes, Tim (Lab) Lindfield, W Sus
 Weeks, Mike (Con) Baldock Town, N.Herts
 Weeks, Yvonne M. (Con) Barncroft, Havant
 Weerasinghe, Buddhi (Con) Lower Sunbury, Surrey
 Weertman, Warren (Lab) Weybridge St Georges Hill,
 Elmbridge
 Weertman, Warren (Lab) Walton S, Surrey
 Weichert, Lisa (LD) Bixley, Ipswich
 Weiner, Spencer E. (Con) Roundhay, Leeds
 Weir, Alan B. Denmead, Winchester
 Weir, Colette M. (Lab) Little Hulton, Salford
 Weissmann, Elke (Grn) West Derby, Liverpool
 Welch, Sarah (TUSC) Fontwell, W Sus
 Welch, Terri (LD) Melksham S, Wilts
 Welch, Tony (Con) Sharston, Manchester
 Welch, Tony (Link) Littlelover, Derby
 Weldon, Laura (Con) Wakefield W, Wakefield
 Weldon, Mark E. (LD) Stepping Hill, Stockport
 Welham, Keith P. (Grn) Stowmarket N, Suffolk
 Weller, Jan (UKIP) Eastleigh S, Hants
 Weller, Monica J. (LD) Bookham N, Mole Valley
 Wellings Purvis, Anna (LD) Hemel Hempstead E,
 Herts
 Wellings, Alexandra K. (Con) Oakley, N. Northants
 Wells, Bruce V. (Ind) Grantham S, Lincs
 Wells, Christopher H. (Con) Truro Moresk, Cornwall
 Wells, Daniel L. (LD) Worsley, Salford
 Wells, Ian A. (Lab) Wing, Bucks
 Wells, John A. (Lab) Salisbury St Francis, Wilts

Wells, Joshua T. (Lab) Minster, Lincoln
Wells, Keith F. (UKIP) Wakefield N, Wakefield
Wells, Nic (LD) St Ives S, Cambs
Wells, Paul C. (Ind) Bersted, W Sus
Wells, Richard W. (Grn) St Austell Poltair, Cornwall
Wells, Sue (Grn) Trumpington, Cambridge
Wells, Tom (Ind) Powick, Worcs
Welsh, Bev (LD) Enderby, Leics
Welsh, Dawn E. (LD) Chowdene, Gateshead
Welsh, Geoff (LD) Blaby, Leics
Welsh, Jake (Grn) Didsbury W, Manchester
Welsh, Michelle (Lab) Arnold S, Notts
Welsh, Robert (Grn) Shiney Row, Sunderland
Welsh, Ruth A.W. (Con) Hyde Werneth, Tameside
Wemys, Andrew R. (LD) Audley, Staffs
Wemys, Daniel A. (Con) Hilsea, Portsmouth
Wendt, Hilary R.H. (Grn) Church Stretton, Shropshire
Wenman, Trevor L. (LD) Diss and Roydon, Norfolk
Wescott, William M. (Lab) Bromham, Wilts
West, Alistair P.F. (LD) Norwood, Sefton
West, Angus J. (Con) Longhill, Huk
West, Anthea H. (Grn) Kentwood, Reading
West, Ashley-Ross C. (LD) Yelverton Rural, Devon
West, Carlton L. (LD) Houghton, Sunderland
West, Donna M.E. (Lab) Skelmersdale S, W Lancs
West, Emily R. (Grn) Wales, Rotherham
West, Frances T. (Lab) Salisbury Milford, Wilts
West, Jane A. (Con) Bushey N, Herts
West, Jessica (Grn) All Saints, Cheltenham
West, Jessica (Grn) All Saints, Gloucs
West, Katherine M. (Con) Westgate, Ipswich
West, Kevin J. (LD) Peacehaven, E Sus
West, Paul M. (Con) Bixley, Suffolk
West, Sophie R. (LD) Abbey, Cambridge
West, Stephen (Grn) Oakley, Cheltenham
Westbrook, Karen L. (Grn) Probus, Cornwall
Westbrook, Margaret E. (Grn) Longford, Trafford
Westby, Ian (LD) Whitley, Reading
Westcott, Daniel (Con) Park, N.E. Lincs
Westcott, Mark E. (Ind) Farnham S, Surrey
Westcott-White, Toby L. (Lab) Godalming N, Surrey
Westerby, Julie K. (LD) Leesland, Hants
Westerling, Josh (Lab) Gt Missenden, Bucks
Western, Denise A. (Lab) Broadheath, Trafford
Westgarth, Stephen J. (Con) Bywell, Northumberland
Westlake, Louis (Ind) Malling Rural E, Kent
Westley, David A. (Con) W Lancashire N, Lancs
Westman, Richard S. (Grn) Grange, Halton
West-McGrath, Catherine E. (Lab) Wrightington, W Lancs
Weston, Carole A. (Con) Hockley and Ashington, Rochford
Weston, Carole A. (Con) Rochford W, Essex
Weston, Jane E. (Grn) Chorley SW, Chorley
Weston, Jane E. (Grn) Chorley C, Lancs
Weston, Jane E. (Grn) Accrington N, Lancs
Weston, Mark D.R. (Con) Henbury, Bristol
Westrop, Jackie (Ind) Downham Market, Norfolk
Westwater, George C. (Con) St Marys, N Tyneside
Westwood, Berenice (Ind) Banbury Hardwick, Cherwell
Westwood, Brad (Lab) Lichfield Rural S, Staffs
Westwood, Christopher J. (LD) St Paul, Winchester
Westwood, Mark E. (Con) Upper Gornal, Dudley
Westwood, Sophie (Grn) Blackstock, Cornwall
Wetenhall, Lynn S. (Grn) Pinhoe, Exeter
Wetton, Andy (Lab) Warsop, Notts
Wetz, James A. (LD) Redland, Bristol
Wexham, Peter a. (LD) Leigh, Southend
Whalen, Jane (Lab) Great Sankey N, Warrington
Whalley, Ashley R. (Lab) Ewood, Blackburn
Whalley-Reid, Marcus (WP) Normanton, Wakefield
Whapshott, Peter W. (Con) Dartford N E, Kent
Wharmby, Jean (Con) Glossop, Derbys
Wharmby, Philip J. (Con) Besses, Bury
Wharton, Dennis A. (Ind) Central, Watford
Wharton, Michael (Grn) Blackfriars, Salford
Wharton, Mike (Lab) Ditton, Halton
Wharton, Paul F. (Grn) Sevenoaks Town, Kent
Whately, Emma L. (Lab) Sherston, Wilts
Whatley, Peter M. (Ind) Malvern Link, Worcs
Whatling, James (Lab) Holywells, Ipswich
Whatton, David P. (Lab) Lichfield Rural N, Staffs
Wheale, Jonathan P. (Lab) Oxted N, Tandridge
Wheat, Paul (LD) Lansdown, Cheltenham
Wheat, Paul (LD) Lansdown, Gloucs
Wheat-Bowen, Pauline (Lab) Newsome, Kirklees
Wheatley, Barry I. (Grn) Woodstock, W.Oxon
Wheatley, Kathryn H. (Lab) Croft Baker, N.E. Lincs
Wheatley, Paul (LD) Ploughley, Oxon
Wheeler, Andre (Lab) Hollycroft, Leics
Wheeler, Carrie (Grn) Exning, Suffolk
Wheeler, Douglas G.A. (Con) West Bridgford W, Notts
Wheeler, Johanna (Grn) Bernwood, Bucks
Wheeler, Jonathan G.A. (Con) West Bridgford S, Notts
Wheeler, Jonathan P. (Lab) Prudhoe S, Northumberland
Wheeler, Judith C. (LD) Stockton Heath, Warrington
Wheeler, Julia C. (Lab) Wroxham, Norfolk
Wheeler, Mark (Grn) Ivinghoe, Bucks
Wheeler, Matt (Grn) Bushey N, Herts
Wheeler, Steve (Lab) Purton, Wilts
Wheeler, Stuart J.K. (Con) Pewsey Vale E, Wilts
Wheeler, Tracey (Con) Thorne, Doncaster
Wheeler, Victoria (Ind) Bagshot, Surrey
Wheelhouse, Alison J. (Ind) Beaconsfield, Bucks
Wheelton, Amy (Ind) Linton, Derbys
Whelan, Alison (LD) Ely N, Cambs
Whelan, Alison D. (Lab) Hurstpierpoint, W Sus
Whelan, Richard M. (LD) Talke, Staffs
Whelligan, Paul (Con) Moreton W, Wirral
Whetstone, Daniel P. (SDP) Bramley, Leeds
Whetstone, Paul A. (SDP) Roundhay, Leeds
Whetton, Michael P. (Con) Bowdon, Trafford
Whibley, Joe (Ind) Exmouth, Devon
Whiffen, Jenny (Lab) Chorley NE, Chorley
Whild, Jane D. (WEP) Newport Pagnell N, Milton Keynes
Whipp, David M.B. (LD) Earby, Pendle
Whipp, David M.B. (LD) Pendle Rural, Lancs
Whipp, Tom (LD) Barnoldswick, Pendle
Whitaker, Ann C. (LD) West Ecclesfield, Sheffield
Whitaker, Caroline (Grn) Craven, Bradford
Whitaker, Don (Con) Whittlefield, Burnley
Whitaker, Don (Con) Burnley CW, Lancs
Whitaker, James J. (Grn) Keighley C, Bradford
Whitaker, Peter R.H. (LD) Brighton Hill, Basingstoke
Whitbread, Christopher L. (Con) North Weald, Essex
Whitbread, Holly (Con) Epping Lindsey, Epping Forest
Whitbread, Holly (Con) Epping, Essex
Whitbread, Lee K. (Lab) Redbridge, Southampton
Whitburn, Ian R. (Ind) Coleford, Gloucs
Whitby, John (Ind) Fletton & Stanground, Peterborough
Whitby, John M. (Lab) Mickleover, Derby
Whitcher, John P. (TUSC) Falmouth Penwerris, Cornwall
White Christopher J. (LD) Clarence, St Albans
White, Aimee J. (Ind) Titchfield Cmn, Fareham
White, Alan G. (Con) Lichfield Rural E, Staffs
White, Alex J. (LD) South Molton, Devon
White, Alfie (Con) Queensgate, Burnley
White, Andrew J. (TUSC) StBudeaux, Plymouth
White, Andy (TF) Clacton W, Essex
White, Angela M. (LD) Nettleham, Lincs
White, Austen W. (Lab) Norton, Doncaster
White, Benjamin A. (Ind) Mansfield E, Notts
White, Carol (LD) West Shoebury, Southend
White, Caroline A. (Ind) Cradley Heath, Sandwell
White, Christopher J. (LD) St Albans C, Herts
White, Daavid J. (HantsInd) Kempshott, Basingstoke
White, David A. (Con) Hoyland Milton, Barnsley
White, David J. (HantsInd) Basingstoke N W, Hants
White, Ewart P. (Ind) Camborne Trelowarren, Cornwall
White, Fiona J. (LD) Guildford W, Surrey
White, Garry L. (Con) Hutton C, Brentwood
White, Gavin (Lab) Old Moat, Manchester
White, Heather M. (Lab) De Montfort, Leics
White, Ian H. (Lab) Warden Hill, Cheltenham
White, Ian H. (Lab) Leckhampton, Gloucs
White, Ivan W. (Con) Bitterne Park, Southampton
White, Jack O. (Con) Biddick, South Tyneside
White, Jonathan F. (Con) Meadvale, Reigate
White, Julie (Grn) Longholme, Rossendale
White, Julie (Grn) Rossendale S, Lancs
White, Julie A. (Grn) Mosborough, Sheffield
White, Keith M (LD) Adel, Leeds
White, Keith R. (Lab) Sleaford Rural, Lincs
White, Kevin (Grn) Alvechurch, Worcs
White, Nigel P. (LD) Melksham E, Wilts
White, Patricia A. (LD) Nether Edge, Sheffield
White, Paul (Lab) Norton, Dudley
White, Philip D. (Lab) Linton, Cambs
White, Philip J. (Con) Dove, Staffs
White, Robert J. (Con) Howdon, North Tyneside
White, Robert W. (Grn) March N , Cambs
White, Ryan J. (LD) Ise, N. Northants
White, Rylma E. (Grn) Greenlands, Redditch
White, Scott W. (Lab) Cramlington Village, Northumberland
White, Stephen C. (LD) Barnard Castle W, Durham
White, Steven W. (Grn) Combe Martin Rural, Devon
White, Susan J, (Grn) Wyre Rural C, Lancs
White, Terry (LD) Woughton, Milton Keynes
White, Tony (Con) Downham Market, Norfolk
White, Trish (Lab) Peasey Park Farm, Walsall
White, Victoria L. (Con) Park, Tunbridge Wells
Whitebread, Elisabeth J. (Grn) Romsey, Cambridge
Whitebread, Elisabeth J. (Grn) Romsey, Cambs
Whitechurch, Stephen D. (LD) Chineham, Basingstoke
Whitehead, Graham J. (UKIP) Dogsthorpe, Peterborough
Whitehead, Helen E. (Lab) Cliftonville, Kent
Whitehead, Ian J. (Grn) West Bridgford S, Notts
Whitehead, Janet M. (Ind) Facit, Rossendale
Whitehead, Keith (Grn) Ashton StMichaels, Tameside
Whitehead, Kimberley J. (Lab) Baxenden, Hyndburn
Whitehead, Lorraine A. (Grn) Ashton Waterloo, Tameside
Whitehead, Michael S. (Con) University, Huk
Whitehead, Nick (Lab) Ashbourne, Derbys
Whitehead, Philip (Con) Urchfont, Wilts
Whitehead, Richard N. (LD) Malvern Trinity, Worcs
Whitehouse, Hannah L. (LD) Arbury, Cambridge
Whitehouse, Jon (LD) Epping Hemnall, Epping Forest
Whitehouse, Jon (LD) Epping, Essex
Whitehouse, Josh (Con) Short Heath, Walsall
Whitehouse, Leigh (Lab) St John's, Worcs
Whitelam, Liz (LD) Berwick E, Northumberland
Whiteley, Cameron (Grn) Hexham W, Northumberland
Whiteley, Geoffrey M. (Con) Idle, Bradford
Whiteley, Sybil J.D. (Con) Druridge Bay, Northumberland
Whiteside, Alan W. (LD) Old Catton, Norfolk
Whiteside, John (Con) Norton, Doncaster

Whiteside, Molly (Con) Town, Doncaster
Whitfield, Edward H. (UKIP) Eccleshall, Staffs
Whitham, Clair (LD) Chester-le-Street WC, Durham
Whitham, Neville G. (Lab) Clayton W, Chorley
Whiting, Mike (Con) Swale W, Kent
Whiting, Paul A. (LD) Aycliffe W, Durham
Whiting, Richard J. (Lab) Haywards Heath E, W Sus
Whiting, Russell L. (Grn) Widewater, Adur
Whiting, Russell L. (Grn) Lancing, W Sus
Whitley, Louise J. (Lab) Halton View, Halton
Whitmill, Holly V.I. (LD) Bilston E, Wolverhampton
Whitmore, Jacqueline (Grn) Queen Edith's, Cambridge
Whitmore, Jacqueline (Grn) Queen Edith's, Cambs
Whitmore, Robin T. (LD) Westgate, Ipswich
Whitmore, Robin T. (LD) St John's, Suffolk
Whitmore, Simon (Grn) Queen Edith's, Cambridge
Whitmore, Tracey (LD) Edgeley, Stockport
Whitney, Anne L. (Lab) Chess Valley, Bucks
Whitney-Brown, Charlotte (Con) Swale E, Kent
Whitrick, Mary (LD) Queensbury, Bradford
Whittaker, Adrian C. (IIN) Lake N, Isle Of Wight
Whittaker, Alan (Lab) Eccleston, Chorley
Whittaker, Alan (Lab) Chorley Rural W, Lancs
Whittaker, David J. (Grn) Stafford SE, Staffs
Whittaker, Edward A. (Grn) Bamford, Rochdale
Whittaker, Edward P.I. (Ind) Boothville, W. Northants
Whittaker, John R. (SDP) Almondsbury, Kirklees
Whittaker, Linda K. (Con) Coal Clough, Burnley
Whittaker, Paul M. (LD) West, Peterborough
Whittaker, Roger G. (Grn) Fawdon, Newcastle
Whittaker, Sophie J. (Con) Rastrick, Calderdale
Whittam, Stephen R. (Con) Cadley, Preston
Whittam, Sue (Con) Preston Rural, Lancs
Whitten, Peter D. (LD) Witney W, W.Oxon
Whitten, Peter D. (LD) Witney W, Oxon
Whittingham, Catherine H. (Grn) Mirfield, Kirklees
Whittingham, Nicholas E. (Grn) Cleckheaton, Kirklees
Whittingham, Raymond (Con) Standish, Wigan
Whittington, Mark A. (Con) Grantham Barrowby, Lincs
Whittle, Catherine A. (Grn) Sheppey, Kent
Whittle, Dan (Lab) Ilkeston W, Derbys
Whittle, Mark J. (Con) Market Drayton W, Shropshire
Whittle, Paul W. (LD) Fareham Town, Hants
Whittome, Candy (Grn) Verulam, St Albans
Whittome, Candy (Grn) St Albans C, Herts
Whitton, Carol (Lab) St David's, Exeter
Whitton, Carol (Lab) St David's, Devon
Whitwell, Lauren F. (Res) Nethermayne, Basildon
Whitwood, Chris (Yorks) Town, Doncaster
Whomersley, Benjamin J. (Con) Dinnington, Rotherham
Whorlow, Rosey (Lab) Central, Worthing
Whyborn, Chatelle-Louise (LD) Greenstead, Colchester
Whyborn, Roger L. (LD) Benhall, Gloucs
Whyman, Jill (LD) Cove, Rushmoor
Whymark, Fran (Con) Wroxham, Norfolk
Whyte, Amanda J. (Lab) Abbey, Bucks
Whyte, Ann S. (Lab) Saltash Trematon, Cornwall
Whyte, Darrin D. (Ind) Halton Castle, Halton
Whyte, Donald J. (LD) Foxhills, Surrey
Whyte, Luciya (Grn) Urmston, Trafford
Whyte, Rachel (Grn) Truro Boscawen, Cornwall
Whyte, Sylvia J. (LD) Chertsey, Surrey
Whyte, Warren M. (Con) Buckingham E, Bucks
Wickens, Graham C. (Grn) St Michaels, Knowsley
Wickham, Daryl C. (Lab) Taverham, Norfolk
Wickham, Suzanne G. (Con) Ethandune, Wilts
Wickremaratchi, Sujana (Con) Haywards Heath Town, W Sus
Wicks, Bob (Ind) Whittlesey S, Cambs
Wicks, Sheila (Lab) Boulsworth, Pendle
Widdon, Dan (LD) Llanymynech, Shropshire
Widdon, Tamsyn I. (Grn) Penryn, Cornwall
Widdup, Lloyd A. (Con) Workop W, Notts
Wiederhold, Alwin F. (LD) Abbeymead, Gloucester
Wiederhold, Alwin F. (LD) Abbey, Gloucs
Wiggett, John W. (LD) Waltham Cross, Herts
Wight, Andy (Grn) Brunshaw, Burnley
Wight, Andy (Grn) Burnley CE, Lancs
Wightman, Graeme R. (Con) North Carr, Hukk
Wigmore, Jeannie (Ind) Fareham N, Fareham
Wilbee, Deborah (Bucks) Chess Valley, Bucks
Wilbraham, David L. (Lab) East Grinstead Meridian, W Sus
Wilby, Louise E. (Grn) Brenchley, Tunbridge Wells
Wilby, Martin J. (Con) East Depwade, Norfolk
Wilby, Paul J. (LD) South, Maidstone
Wilcock, John M. (LD) South Normanton, Derbys
Wilcock, Madeleine P. (Con) Parr, St Helens
Wilcock, Pete (LD) Ryburn, Calderdale
Wilcox, David (Grn) Lockleaze, Bristol
Wilcox, Katherine L. (Grn) Brockenhurst, Hants
Wilcox, Mike (Con) Burntwood S, Staffs
Wilczek, Rebecca (Lab) Bedlington E, Northumberland
Wild, Claire M. (Con) Severn Valley, Shropshire
Wild, Debbie (Lab) Loughton Broadway, Epping Forest
Wild, Debbie (Lab) Loughton C, Essex
Wild, Fiona L. (Lab) Gannow, Burnley
Wild, Fran (Lab) Lytham, Lancs
Wild, John G. (Con) Morecambe C, Lancs
Wild, Paul Andrew (LD) Birchills-Leamore, Walsall
Wild, Wendy M. (Lab) Davenport, Stockport
Wilday, Ted (UKIP) Liphook, Hants
Wildhirt, Dawn (Con) Whiteleas, South Tyneside
Wildhirt, Heidi (Con) Westoe, South Tyneside
Wildhirt, Stan (Con) Whitburn, South Tyneside
Wildin, Philippa (Lab) Brinsworth, Rotherham
Wildman, Bryan (LD) Waterside, Pendle
Wildman, Gillian A. (Lab) Bilston E, Wolverhampton
Wildsmith, Peter J. (LD) Fleet Town, Hants
Wileman, Colin D. (Con) Burton Town, Staffs
Wileman, Conor (Con) Burton Tower, Staffs
Wiles, Andy (Con) Brentwood S, Brentwood
Wiles, Andy (Con) Brentwood S, Essex
Wiles, Steve (Con) Felixstowe Coastal, Suffolk
Wilkes, Dave (LD) Lingfield, Surrey
Wilkes, David J. (Con) Wednesbury S, Sandwell
Wilkes, Ian F. (Con) Audley, Staffs
Wilkes, Jennifer (LD) Brightmet, Bolton
Wilkes, Lee R.C. (Con) Raunds, N. Northants
Wilkes, Mark A. (LD) Framwellgate, Durham
Wilkes, Simon A. (Grn) Whittlesey S, Cambs
Wilkie, Kevin (Lab) Diggmoor, West Lancashire
Wilkins, Andy (LD) Hinksey Park, Oxford
Wilkins, Clare (TUSC) Nuthall, Notts
Wilkinson, Adam D. (Lab) Sowerby Bridge, Calderdale
Wilkinson, Alan T. (NEP) Easington, Durham
Wilkinson, Alex (Con) Wombwell, Barnsley
Wilkinson, Andrew H. (LD) Newsome, Kirklees
Wilkinson, Chloe E. (Grn) Bognor Regis E, W Sus
Wilkinson, Christopher J. (Ind) Lichfield City N, Staffs
Wilkinson, Dan (Lab) Park Wood, Maidstone
Wilkinson, Dan (Lab) Maidstone S E, Kent
Wilkinson, David J. (LD) Shipley, Bradford
Wilkinson, Edwin (Grn) Petersfield, Cambridge
Wilkinson, Edwin (Grn) Petersfield, Cambs
Wilkinson, Ethan R. (Con) Loughton, Milton Keynes
Wilkinson, Gary (Con) Old Moat, Manchester
Wilkinson, Jane C. (Grn) Wolvercote, Oxford
Wilkinson, Jude F.K. (Lab) Wonston, Winchester
Wilkinson, Jude F.K. (Lab) Winchester Downlands, Hants
Wilkinson, Judy (LD) Burstow, Tandridge
Wilkinson, Kirsty L. (NEP) Horden, Durham
Wilkinson, Kristian A. (Reform) Kippax, Leeds
Wilkinson, Mark J. (F Ind) Failsworth W, Oldham
Wilkinson, Mark N.J. (Ind) Bedlington E, Northumberland
Wilkinson, Peter (Ind) Cheadle, Staffs
Wilkinson, Rob (Con) Cokeham, Adur
Wilkinson, Samuel J. (Con) NE, Barnsley
Wilkinson, Tracey L.E. (FKF) Kearsley, Bolton
Wilkinson, Valerie A. (Grn) Minster, Lincoln
Wilkinson, Valerie A. (Grn) Ermine, Lincs
Willcocks, Darren M. (Ind) Mylor, Cornwall
Willcox, Niel (Ref) Bridgewater, Herts
Willett, Ryan J.W. (Lab) Buckingham W, Bucks
Willetts, Dennis (Con) Lexden, Colchester
Willetts, Neil J. (Ind) Byfleet, Woking
Willey, Andrew S. (Con) Fletton & Woodston, Peterborough
Willey, Daniel J. (Grn) Battledown, Cheltenham
Williams, Andrew D. (Lab) Bishops Cleeve, Gloucs
Williams, Andrew D. (Con) Hemel Hempstead E, Herts
Williams, Archer S. (Con) Princes End, Sandwell
Williams, Bernard (Con) Cheslyn Hay, Staffs
Williams, Bethan H. (L) Central, Liverpool
Williams, Bob (Lab) Wellesbourne, Warks
Williams, Bradley M. (Grn) St Andrew's, Swindon
Williams, Brian B. (Con) The Meres, Shropshire
Williams, Bryn (Con) Deddington, Cherwell
Williams, Christopher M. (Con) Ludgershall N, Wilts
Williams, David (Con) Harpenden NE, Herts
Williams, David J. (Con) Penkridge, Staffs
Williams, Donna M. (Lab) North Middleton, Rochdale
Williams, Elaine Ruth (Ref) Birchills-Leamore, Walsall
Williams, Evonne (Con) Spondon, Derby
Williams, Francis J. (Grn) Windle, St Helens
Williams, Gareth D. (Con) Chess Valley, Bucks
Williams, Gareth I. (Lab) Knellwood, Rushmoor
Williams, Gareth J. (Con) Toddbrook, Harlow
Williams, Gary L. (Grn) Culcheth, Warrington
Williams, Geoffrey (LD) Camborne Trelowarren, Cornwall
Williams, George E. (Con) Cainscross, Stroud
Williams, George R.K. (Lab) Hoddesdon Town, Broxbourne
Williams, George R.K. (Lab) Hoddesdon N, Herts
Williams, Glenn M. (Ind) Bablake, Coventry
Williams, Graeme (Con) Maze Hill, Hastings
Williams, Graeme (Con) C St Leonards, E Sus
Williams, Haydn D. (Lab) Moss Side, Lancs
Williams, Ian R. (LD) Mile Cross, Norwich
Williams, Jeanette (LD) Lanchester, Durham
Williams, Jide (Lab) Kingswood, Hukk
Williams, John R.H. (Lab) Greasbrough, Rotherham
Williams, Jonathan (LD) Bishop's Waltham, Winchester
Williams, Judith M. (Lab) Wolvercote, Oxford
Williams, Julie J. (Free) Wendover, Bucks
Williams, Kathy (Con) Longlevens, Gloucester
Williams, Kathy (Con) Longlevens, Gloucs
Williams, Keith R. (Con) Shaw, Swindon
Williams, Lee F. (Con) Newton, Sandwell
Williams, Leila Y. (Con) Southwick Green, Adur
Williams, Lesley (Lab) Coney Hill, Gloucs
Williams, Lorna K. (CovCit) Lower Stoke, Coventry
Williams, Louis P. (Grn) Bedminster, Bristol
Williams, Lucy (LD) Stone, Bucks
Williams, Lucy (Grn) Gipping, Ipswich
Williams, Maggi (Grn) Allerton, Liverpool

Williams, Margaret E. (Lab) Hertford Rural, Herts
Williams, Marin Thorne, Doncaster
Williams, Marion Y. (Lab) Blakelaw, Newcastle
Williams, Mark (Con) Admirals, Rugby
Williams, Matthew J. (Grn) Stone, Bucks
Williams, Michael J. (Grn) St Teath, Cornwall
Williams, Mike (LD) Besses, Bury
Williams, Nicole W. (LD) Moreton W, Wirral
Williams, Nigel D. (LD) Pennsylvania, Exeter
Williams, Pam (Con) Warwick N, Warks
Williams, Paul (LD) Stanway, Colchester
Williams, Paul G. (UKIP) Stafford C, Staffs
Williams, Paul J. (Lab) Warboys, Cambs
Williams, Peter D. (Con) Stanborough, Watford
Williams, Peter D. (Con) Woodside Stanborough, Herts
Williams, Peter J. (LD) Hilsea, Portsmouth
Williams, Phil (LD) Chorleywood S, Three Rivers
Williams, Phil (LD) Three Rivers Rural, Herts
Williams, Rachel M. (Lab) Faringdon, Oxon
Williams, Reginald G.P. (Con) Mylor, Cornwall
Williams, Richard J.D. (Ref) Waverley W Villages, Surrey
Williams, Richard N. (LD) Stannington, Sheffield
Williams, Roger D. (Lab) Plympton Erle, Plymouth
Williams, Rose (Lab) Katesgrove, Reading
Williams, Seamus (Lab) Tudor, Watford
Williams, Seamus (Lab) Meriden Tudor, Herts
Williams, Sian C. (Res) Egham Town, Runnymede
Williams, Sophie H.F. (LD) Castle Hill, Ipswich
Williams, Sophie H.F. (LD) Wickham, Suffolk
Williams, Stephen E.D. (Grn) Waverley E Villages, Surrey
Williams, Steve (Ind) Clayton E, Chorley
Williams, Susan E.L. (Con) Randwick, Stroud
Williams, Susan E.L. (Con) Bisley, Gloucs
Williams, Suzanne T. (LD) Springbank, Cheltenham
Williams, Suzanne T. (LD) Hesters Way, Gloucs
Williams, Tim (LD) Woodside Stanborough, Herts
Williams, Timothy E.R. (Con) Bisley, Stroud
Williams, Tom (Lab) Cainscross, Stroud
Williams, Tony (ForBrit) Speke-Garston, Liverpool
Williams, Tracey (UKIP) Bolehall, Tamworth
Williams, Vicky (Lab) Hockley and Ashington, Rochford
Williamson, Alex (Ind) Rural W, Hartlepool
Williamson, Andy (Grn) Ashburton, Devon
Williamson, Daniel F. (AshInd) Kirkby S, Notts
Williamson, Diane (LD) Crompton, Oldham
Williamson, Elizabeth (Ind) Greasley, Notts
Williamson, Jo (Grn) Hawkhurst, Tunbridge Wells
Williamson, Kenneth J. (Con) Buckhurst Hill W, Epping Forest
Williamson, Kevin P. (Lab) Botley, Hants
Williamson, Nilli (Con) Deepdale, Preston
Williamson, Philip A. (Grn) Anfield, Liverpool
Williamson, Philippa (Con) Lancaster Rural N, Lancs
Williamson, Raymond C.F. (LD) Adlestone S, Runnymede
Williamson, Sarah L. (Grn) Chapelford, Warrington
Willingale, Myles L. (Con) Chertsey St Ann's, Runnymede
Willingham, Bob (LD) Stratton, Cornwall
Willingham, David J. (LD) St Peter's, Cheltenham
Willingham, David J. (LD) St Mark's, Gloucs
Willingham, David (Grn) Stocksbridge, Sheffield
Willis, Audrey (Ind) Lumley, Durham
Willis, Chris (Grn) Kingsthorpe N, W. Northants
Willis, Karon (Ind) Framwellgate, Durham
Willis, Linda (SCP) Dawdon, Durham
Willis, Mark F. (LD) Aylesbury E, Bucks
Willis, Tim (Con) Wolston, Rugby
Willis, Tom (LD) Stock, Essex
Willoughby, Alistair K.O. (Lab) Baldock Town, N.Herts
Willoughby, Robin M. (Con) Rame Peninsula, Cornwall
Willoughby, Steve (Lab) Hedge End N, Eastleigh
Willoughby, Steve (Lab) West End, Hants
Willows, Oliver G. (Lab) Brighouse, Calderdale
Wills, Chris (Lab) Withington, Manchester
Wills, Helga M. (Grn) Radcliffe on Trent, Notts
Wills, Steve (Con) Castle, Worthing
Wills, William P. (Ind) St Columb Major, Cornwall
Wilmot, Kirsty E. (Grn) St Margaret's, Ipswich
Wilmot, Kirsty E. (Grn) St Margaret's, Suffolk
Wilmot, Tom (Grn) Alexandra, Ipswich
Wilmot, Tom (Grn) St Helen's, Suffolk
Wilmott, John M.A. (AshInd) Hucknall N, Notts
Wils, Hugo Moston, Manchester
Wilsher, Rhianna S. (LD) Nailsworth, Stroud
Wilsher, Rhianna S. (LD) Nailsworth, Gloucs
Wilsher, Rich (LD) Kingswood, Stroud
Wilson, Abigail C. (LD) Abbeydale, Gloucester
Wilson, Adam T.P. (Con) Great Sankey S, Warrington
Wilson, Alex (Con) Kingham, W.Oxon
Wilson, Alison J. (Grn) Arlington, E Sus
Wilson, Alison N. (Grn) Meriden, Solihull
Wilson, Allie (Grn) Benton, North Tyneside
Wilson, Andrew J. (Lab) Park, Sefton
Wilson, Andrew R. (Lab) Eastrop, Basingstoke
Wilson, Angela M. (Grn) Freeland, W.Oxon
Wilson, Angela M. (Grn) Hanborough, Oxon
Wilson, Chandler P. (Grn) Bingham W, Notts
Wilson, Charlie A. (CovCit) Henley, Coventry
Wilson, Chris (LD) Flamstead End, Herts
Wilson, Clare (FreeAll) Crosland Moor, Kirklees
Wilson, Colin A. (LD) St Michael's, Sunderland
Wilson, Daniel (Lab) Exmouth, Devon
Wilson, David (Con) Alfreton, Derbys
Wilson, David (LD) Creedy, Devon
Wilson, David E. (LD) Rother Vale, Rotherham
Wilson, Declan M.H. (LD) Hucclecote, Gloucester
Wilson, Denny (Lab) Castle, Sunderland
Wilson, Diane (LD) Hemel Hempstead NW, Herts
Wilson, Fiona (Grn) Edenthorpe, Doncaster
Wilson, Gary (LD) Old Swan, Liverpool
Wilson, Glen P. (BCP) Pedmore, Dudley
Wilson, Graham M. (LD) Godmanchester, Cambs
Wilson, Hilary J. (Grn) Nene Valley, W. Northants
Wilson, Iain (Lab) Aston, Derbys
Wilson, Ian (LD) Blofield, Norfolk
Wilson, Ian A. (Con) Chapelford, Warrington
Wilson, Ian P. (Grn) Ibstock, Leics
Wilson, Ian R. (Lab) Breadsall, Derbys
Wilson, Jake (Con) Charlton Kings, Cheltenham
Wilson, John (LD) Amble W, Northumberland
Wilson, John (Ref) Sharoe Green, Preston
Wilson, John M. (Con) Penistone E, Barnsley
Wilson, Karen (CovCit) St Michael's, Coventry
Wilson, Karen (Grn) St Peter's, Cheltenham
Wilson, Ken (Con) Page Moss, Knowsley
Wilson, Kenneth R. (Grn) Grappenhall, Warrington
Wilson, Kevin O. (Con) Hirst, Northumberland
Wilson, Liam (LD) Rushden S, N. Northants
Wilson, Lisa J. (Con) Heath Hayes E, Cannock Chase
Wilson, Lucinda J. (Con) Ryton, Gateshead
Wilson, Marcus (Ref) Melton E, Leics
Wilson, Marion (Lab) Deerness, Durham
Wilson, Mark E. (Lab) Warlington E, Tandridge
Wilson, Martin J. (Grn) Gravesend E, Kent
Wilson, Martyn (LD) Seaton, Devon
Wilson, Max T. (Grn) Kingswood, Nuneaton
Wilson, Max T. (Grn) Coleshill S, Warks
Wilson, Mick (Lab) Ripley & Marehay, Amber Valley
Wilson, Nathan (Con) Chantry, Suffolk
Wilson, Neil (Lab) Oakwood, Derby
Wilson, Nigel L. (Ref) Aughton, West Lancashire
Wilson, Paul A.T. (Grn) Lake N, Isle Of Wight
Wilson, Paul J. (LD) Chellaston, Derby
Wilson, Paul R. (LD) Worth Valley, Bradford
Wilson, Perry (Con) Whickham S, Gateshead
Wilson, Peter F. (Lab) Adlington, Chorley
Wilson, Rachel H. (Grn) Bingham E, Notts
Wilson, Richard M. (Grn) Roundhay, Leeds
Wilson, Richard M. (LD) Bagshot, Surrey
Wilson, Rob (LD) Copthorne, Shropshire
Wilson, Rohan C.S. (LD) Bretton, Peterborough
Wilson, Ronald S. (Lab) Covingham, Swindon
Wilson, Ryan J. (LD) Terriers, Bucks
Wilson, Scott (LD) Poulton N, Warrington
Wilson, Simon J. (Lab) Sacriston, Durham
Wilson, Sophie J. (Lab) Park, Sheffield
Wilson, Steve (Lab) University, Hukk
Wilson, Stuart P. (Ind) The Wooburns, Bucks
Wilson, Susan M. (Con) Blaydon, Gateshead
Wilson, Terence (Lab) Gipping Valley, Suffolk
Wilson, Teresa (LD) Cleveleys S, Lancs
Wilson, Tim (Con) Aldridge C, Walsall
Wilson, Tracey H. (Con) Anston, Rotherham
Wilson, Tyler C. (Yorks) Headingley, Leeds
Wilson, Victoria H. (Con) Kinner, Staffs
Wilson, Vida C. (Grn) Seacombe, Wirral
Wilton, Jonathan (Con) Melton Constable, Norfolk
Wilton-Love, Jeffrey (Con) Bideford W, Devon
Wilts, Angela L. (Lab) Hadleigh, Suffolk
Wilts, Martin G. (LD) Old Town, Swindon
Wilts, Nick (LD) Castle, Worthing
Wiltshire, Nick (LD) Northbrook, W Sus
Wimlett, Helen L. (UKIP) Castle, Dudley
Wimlett, Phil (UKIP) Gornal, Dudley
Window, Alan J. (LD) Desborough, N. Northants
Windows, Chris (Con) Henbury, Bristol
Windows, Sylvia C. (Con) Filwood, Bristol
Windram, Jake (LD) Whitwick, Leics
Windridge, James R. (Grn) Halesowen S, Dudley
Windsor, Helena M. (Ind) Westway, Tandridge
Windsor, Helena M. (Ind) Caterham Hill, Surrey
Windsor-Clive, Will (Con) Newent, Gloucs
Windsor-Peplow, Max (Ref) Malvern Link, Worcs
Winfield, Ellie (Lab) Bramcote, Notts
Wing, Becky (Grn) Ramsgate, Kent
Wingfield, Alison M. (Lab) High Ongar, Epping Forest
Wingfield, Kevin (Con) Laindon Park, Basildon
Winiberg, Josh (Lab) Foulness, Rochford
Winkler, Karen M. (Con) S Middleton, Rochdale
Winn, Jill (SWFCTA) South Woodham Ferrers, Essex
Winn, Mark E. (Con) Aylesbury E, Bucks
Winnington, Mark J. (Con) Gnosall, Staffs
Winnington, Matthew R. (LD) Eastney, Portsmouth
Winstanley, Anne M. (LD) Bishopstoke, Eastleigh
Winstanley, Marie (LD) Wigan W, Wigan
Winstanley, Michael W. (Con) Orrell, Wigan
Winstone, Steven D. (Con) Birley, Sheffield
Wintcher, Amanda R. (LD) Wardley, Gateshead
Winter, Darren M. (Lab) StBudeaux, Plymouth
Winter, Jane E. (Lab) Hutton S, Brentwood
Winter, Michael (Con) Washington C, Sunderland
Winter, Richard W. (LD) Baldock E, N.Herts
Winter, Richard W. (LD) Baldock, Herts
Winterbourne, Jo (Lab) Stamford W, Lincs
Winthrop, Jack (Lab) Whitehill, Hants
Winwood, Leslie J.P. (Con) Bridgnorth W, Shropshire
Wiper, John S. (Con) Doxford, Sunderland
Wisdish, Adam J. (Lab) Chaddesden, Derby
Wise, James (Ref) Allestree, Derby
Wise, Jason A. (Res) Aylesbury SW, Bucks
Wise, Rachel (Lab) Bredbury Green, Stockport
Wiseman, Paul M. (LD) Droitwich E, Worcs
Wiseman, Peggy (Grn) Coleshill N, Warks
Wishart, Keith A. (Lab) Marlow, Bucks

Witham, Katie (Grn) Warley, Calderdale
 Witham, Keith F. (Con) Worplesdon, Surrey
 Withers, Bill (Con) Aldershot S, Hants
 Withers, Nick (Grn) Chulmleigh, Devon
 Withey, Craig (Lab) Eastney, Portsmouth
 Withington, Liz (LD) Sheringham, Norfolk
 Witko, Adam Z. (LD) Radcliffe on Trent, Notts
 Witt, Brian E. (Lab) Golborne, Wigan
 Witter, Joan (Con) Hesketh-with-Beaconsall, W Lancs
 Wixley, David (Res) Loughton Fairmead, Epping Forest
 Wixon, Miranda (Con) Towcester, W. Northants
 Wogan, Darren (LD) Wittering, Peterborough
 Wolff, Dick (Grn) St Mary's, Oxford
 Wollacott, Mike (Lab) Frome Vale, Bristol
 Wolstencroft, Marion R. (LD) Kempshott, Basingstoke
 Wong, Dominic L.Y. (LD) Fareham N W, Fareham
 Wood, Adam (Ref) Mosborough, Sheffield
 Wood, Alan S. (Ind) Avon Valley, Wilts
 Wood, Andrew A. (Con) Gerrards Cross, Bucks
 Wood, Andrew R. (LD) Yaxley, Cambs
 Wood, Andy (Ind) Clacton N, Essex
 Wood, Brian P. (Grn) Okehampton Rural, Devon
 Wood, Callum P. (Con) Ardwick, Manchester
 Wood, Cavan (LD) Worth Forest, W Sus
 Wood, Clive (Grn) Bushbury S, Wolverhampton
 Wood, Danny (Lab) Pelton, Durham
 Wood, Dave (LATT) Standish, Wigan
 Wood, David (Ind) Simonside, South Tyneside
 Wood, David L. (Lab) Walker, Newcastle
 Wood, David S. (L) Mossley Hill, Liverpool
 Wood, Donald (Ind) Old Town, Barnsley
 Wood, James, H.L. (Lab) Stoke Bishop, Bristol
 Wood, Jamie (Free) The Risboroughs, Bucks
 Wood, Jane V.B. (Grn) Pendle Rural, Lancs
 Wood, John (Lab) Tiptree, Colchester
 Wood, John M. (Ind) Roche, Cornwall
 Wood, Jonathan (Grn) Melbourne, Derbys
 Wood, Jonathan B. (Grn) Sprotbrough, Doncaster
 Wood, Julie (Grn) Dukinfield, Tameside
 Wood, Karen D. (Lab) Avenue, Hukk
 Wood, Kate (LD) Lewes, E Sus
 Wood, Katrina S.A. (Con) Tylers Grn, Bucks
 Wood, Kenneth G. (Ind) Simonside, South Tyneside
 Wood, Keziah M. (Lab) Wainfleet, Lincs
 Wood, Lee (Con) Booker, Bucks
 Wood, Lee D. (Lab) Castle, Tamworth
 Wood, Lindsey J.M. (L) Greenbank, Liverpool
 Wood, Lucy A. (WEP) StMarys, Trafford
 Wood, Marcus (Con) St Bartholomew, Winchester
 Wood, Matthew G. (Grn) Conisbrough, Doncaster
 Wood, Neil J. Stainforth, Doncaster
 Wood, Nicholas D. (Ind) Weybridge St Georges Hill, Elmbridge
 Wood, Nicholas D. (Ind) Weybridge, Surrey
 Wood, Paul (Ind) Hough, Lincs
 Wood, Paul A. (Lab) Wakefield Rural, Wakefield
 Wood, Paul L. (Con) Hershman Village, Elmbridge
 Wood, Sarah L. (LD) Swaythling, Southampton
 Wood, Steven J. (Lab) Benfieldside, Durham
 Wood, Stuart (Con) Wavertree, Liverpool
 Wood, Valerie M. (Grn) Tettenhall Regis, Wolverhampton
 Wood, Vic (Grn) Oakwood, Derby
 Wood, Will (Grn) Talke, Staffs
 Wood, Zoe (CPA) Bingham E, Notts
 Woodall, Phil (Ind) Bognor Regis E, W Sus
 Woodard, David G. (LD) Amble, Northumberland
 Woodcock, Alan G. (LD) East Ecclesfield, Sheffield
 Woodcock, Barbara E. (Con) Bold, St Helens
 Woodcock, Dan (Yorks) Dewsbury E, Kirklees
 Woodcock, Sean L. (Lab) Banbury Calthorpe, Oxon
 Woodgate, Charles F. (Lab) Dover N, Kent
 Woodhal, Adam D. (Lab) Kingswinford N, Dudley
 Woodhall, Ruth (Lab) Newark W, Notts
 Woodham, Stephen J. (Ind) Old Town, Swindon
 Woodhead, Paul E. (CCI) Hednesford S, Cannock Chase
 Woodhead, Simon J.M. (LD) Gt Missenden, Bucks
 Woodhead, Yvonne (Lab) Blidworth, Notts
 Woodhouse, Doreen (Con) Conisbrough, Doncaster
 Woodhouse, Sara J. (LD) Clent Hills, Worcs
 Wooding, Charlie A. (Con) Dinnington, Rotherham
 Woodiwi, Darren N. (Grn) Market Harborough W, Leics
 Woodley, Jake (Ind) Amblecote, Dudley
 Woodley, John C. (Ind) St Peter's, Castle Point
 Woodley, Tim (Ind) Norton, Dudley
 Woodliffe, Stephen V. (Ind) Boston W, Lincs
 Woodlock, Dan (Yorks) Pudsey, Leeds
 Woodman, Cilla (Lab) Grange, Gloucester
 Woodman, Lindsay A. (Grn) Calne C, Wilts
 Woodman, Lizzie (Grn) Heavitree, Devon
 Woodrow, Keith (LD) Booker, Bucks
 Woodrow, Max D. (Ref) Fryerns, Basildon
 Woodruff, Ben (Con) Witney S& C, Oxon
 Woodruff, Paul (Grn) Swanside, Knowsley
 Woods, Alan J. (Con) Helmsshore, Rossendale
 Woods, Becki (Lab) Etherow, Derbys
 Woods, David (LD) Derringham, Hukk
 Woods, David J. (LD) Halton Lea, Halton
 Woods, Fionnuala C. (Lab) Marlow, Bucks
 Woods, Jim (Ind) Barnwood, Gloucester
 Woods, Jim (Ind) Barnwood, Gloucs
 Woods, Karen (LD) Marfleet, Hukk
 Woods, Natlaie L. (Free) Scartho, N.E. Lincs
 Woods, Norman H.R. (UKIP) Andover W, Hants
 Woods, Rebecca A. (LD) W Flegg, Norfolk
 Woods, Rose (Grn) Eastwood, Notts
 Woods, Tony (LD) Kingsthorpe S, W. Northants
 Woodvine, Max J. (Con) Saddleworth S, Oldham
 Woodward, Christopher M. (Ind) Worthing W, W Sus
 Woodward, Dylan J. (Lab) Cotham, Bristol
 Woodward, Julian (LD) Wroxton, Oxon
 Woodward, Richard (Ref) Newcastle Rural, Staffs
 Woodward, Sean D.T. (Con) Fareham Sarisbury, Hants
 Woodward, Sue (Lab) Burntwood N, Staffs
 Woodward, Tracy S. (Ind) Chadderton N, Oldham
 Wooldridge, Carolyn M. (Lab) Norden, Basingstoke
 Wooldridge, Nigel (Lab) Chineham, Basingstoke
 Woolf, Daniel J. (Ind) Moreland, Gloucester
 Woolfall, Bill (Lab) Birchfield, Halton
 Woolgar, Rosie (Grn) Melton Constable, Norfolk
 Woolhouse, Ann D. (LD) Beighton, Sheffield
 Woollam, Ron (Con) Preston N, Lancs
 Woollard, Charlotte M.M. (Grn) City, Bradford
 Woolcombe, David R. (Grn) Buntingford, Herts
 Wooller, Joshua (Con) Belmont, Durham
 Woolley, Ben (Grn) Valley, Leics
 Woolley, Christopher F. (LD) Stoke Poges, Bucks
 Woolley, David M. (Grn) Lindfield, W Sus
 Woolley, Jack M. (Con) Sutton, Derbys
 Woolley, Mia A. (Grn) Quorn, Leics
 Woolley, Sue (Con) Bourne N, Lincs
 Woolmer, Isaac A. (Con) Headingley, Leeds
 Woolner, Grant S. (Con) Twyford, Wokingham
 Woolnough, Lesley (Con) Delapre, W. Northants
 Woolrych, Noel (Lab) Devises E, Wilts
 Wootten, Linda (Con) Grantham E, Lincs
 Wootten, Ray (Con) Grantham N, Lincs
 Workman, Gillian E. (LD) North Leigh, W.Oxon
 Wormald, Ken (Lab) Lymm N, Warrington
 Wormington, Rob (LD) St James, Tunbridge Wells
 Worne, Amanda F.M. (LD) Middleton, W Sus
 Worrall, April (Ind) Firth Park, Sheffield
 Worrall, Colin D. (Ind) Sutton, Hukk
 Worrall, Richard S.W. (LD) Plymstock Dunstone, Plymouth
 Worrall, Richard Vernon (Lab) Rushall-Sheffield, Walsall
 Worrall, Sarah J. (LD) Plympton StMary, Plymouth
 Worrall, Stephen D. (LD) Glossop, Derbys
 Worsley, Christopher F. (Lab) Great Barr, Sandwell
 Worsley, Rosemary P. (Ind) Shirley S, Solihull
 Worth, Martin D. (Con) Saltash Trematon, Cornwall
 Worthington, Joe (LATT) Wigan C, Wigan
 Worthington, Mike (Con) Churnet Valley, Staffs
 Wortley, Steve (Con) Cheshunt C, Herts
 Worwood, Neil (Grn) Radford, Coventry
 Wotherspoon, Timothy J. (Con) Cottenham, Cambs
 Wozniczka, Julie C. (Grn) Langley Mill, Amber Valley
 Wozniczka, Julie C. (Grn) Belper, Derbys
 Wragg, Peter G. (Con) Chippenham Lowden, Wilts
 Wray, Chris (LD) Dodworth, Barnsley
 Wray, Philip A. (LD) Spondon, Derby
 Wren, Allison F. (LD) Harpenden N, St Albans
 Wren, Jackie (Res) Oxted N, Tandridge
 Wren, Mark (Grn) Groby, Leics
 Wren, Sam (Free) Chalfont St Giles, Bucks
 Wren, Tom (LD) Shephall, Herts
 Wrench, Jamie (Grn) Worfield, Shropshire
 Wright, Ady (Con) Headington, Oxford
 Wright, Ady (Con) Headington, Oxon
 Wright, Aimee (Lab) Shevington, Knowsley
 Wright, Alan W. (LD) Mancroft, Norwich
 Wright, Alexander J.L. (Grn) Netherton, Dudley
 Wright, Amanda V. (Con) Burbage, Leics
 Wright, Andy (FBM) Westbury N, Wilts
 Wright, Andy (Grn) Lydney, Gloucs
 Wright, Andy (Con) Baddesley, Warks
 Wright, Dale C. (Con) Heanor, Amber Valley
 Wright, David (Lab) Tidworth E, Wilts
 Wright, Fergus (Grn) Four Lanes, Cornwall
 Wright, Frankie T. (Con) Carfax, Oxford
 Wright, Graham (Ind) Durrington, Wilts
 Wright, Hannah (Con) Horwich NE, Bolton
 Wright, Hollie E.A. (Lab) Newnham, Cambridge
 Wright, Holly M. (Con) Fellgate, South Tyneside
 Wright, James A. (Lab) Bucklow-St Martins, Trafford
 Wright, James W. (LD) Eaton, Norwich
 Wright, Joan E. (FBM) Moss Side, Lancs
 Wright, John G. (Con) Sittingbourne S, Kent
 Wright, John P. (LD) Croston, Chorley
 Wright, John P. (LD) Chorley Rural W, Lancs
 Wright, Jonathan B. (Con) Fleet E, Hart
 Wright, Kevin J. (Lab) Derby, West Lancashire
 Wright, Kieran M. (LD) Gravesend E, Kent
 Wright, Lena C. (LD) Southville, Bristol
 Wright, Linda A. (Con) Birchington, Kent
 Wright, Linda I. (Lab) Callerton, Newcastle
 Wright, Liz (Grn) Ashford C, Kent
 Wright, Maggie (Con) Stoney Stanton, Leics
 Wright, Marie (Lab) Ditton, Halton
 Wright, Martin (ManInd) Mansfield E, Notts
 Wright, Martin J. (Lab) Cramlington N, Northumberland
 Wright, Mike (Grn) Whitestone, Nuneaton
 Wright, Mike (Grn) Bulkington, Warks
 Wright, Nick (LD) Dorking S, Mole Valley
 Wright, Pat (Lab) Rixton, Warrington
 Wright, Paul J. (Lab) Marple S, Stockport
 Wright, Philip D. (LD) Kingstone, Barnsley
 Wright, Philippa (LD) Hitchwood, N.Herts
 Wright, Rhys (Con) Ryde Monktonmead, Isle Of Wight
 Wright, Richard A. (Con) Ruskington, Lincs
 Wright, Simon A. (LD) Bucklow-St Martins, Trafford
 Wright, Stacey L. (Grn) Old Moat, Manchester
 Wright, Stephen (Ref) Manor House, Hartlepool

Wright, Steve (SDP) Moortown, Leeds
 Wright, Steve (Lab) Bewsey, Warrington
 Wright, Steven D. (LD) Holyrood, Bury
 Wright, Sue (Grn) Amesbury E, Wilts
 Wright, Tony (Lab) Lothingland, Norfolk
 Wrihting, Arlette C. (Lab) Windmill, N. Northants
 Wrigley, Ann M. (Lab) Vivary Bridge, Pendle
 Wrigley, Martin (LD) Dawlish, Devon
 Wyatt, David (LD) Ibstock, Leics
 Wyatt, Ken (Lab) Swinton Rockingham, Rotherham
 Wyatt, Matthew P. (Con) Chells, Stevenage
 Wyatt, Michael B. (LD) Coalville S, Leics
 Wyatt, Peter M. (TUSC) Redbridge, Southampton
 Wyatt, Sheila (LD) Ashby de la Zouch, Leics
 Wyatt, Stephanie (Grn) Bredbury, Stockport
 Wyatt-Lowe, Colette B. (Con) Hemel Hempstead NE,
 Herts
 Wyatt-Lowe, William J. (Con) Hemel Hempstead
 Town, Herts
 Wye, Tim (Grn) Ashley, Bristol
 Wykes, Marion E. (Grn) Molyneux, Sefton
 Wylde, Patrick J. (Con) Thames Ditton, Elmbridge
 Wylie, Joel (Grn) Irthlingborough, N. Northants
 Wylie, Rob (Grn) Preston, North Tyneside
 Wylie, John F. (Con) Bishops Stortford E, Herts
 Wyna, Craig M. (Ind) Norton S, Halton
 Wynn, Paul A.D. (Con) Prees, Shropshire
 Wynne, Alexander (LD) Quays, Salford
 Wynne, Patricia (Con) Tanfield, Durham
 Wynne, Thomas (Con) Etherow, Derbys
 Wynter, Sangeetha M. (Lab) Eastville, Bristol
 Wypych, Jakub (Con) Copt Hill, Sunderland

X

X, None Of The AboveLangdon Hills, Basildon
 X, None of the AboveBasildon Westley Heights,
 Essex

Y

Yabsley, Jeremy O. (Con) South Molton, Devon
 Yaqoob, Mohammed (Con) StMatthews, Walsall
 Yarwood, Clive (Con) Shotton, Durham
 Yasin, Mohammed F. (LD) Ryemead, Bucks
 Yasseen, Taiba K, (Lab) Boston Castle, Rotherham

Yates, Adam G. (Lab) Knowsley, West Lancashire
 Yates, Barrie (Con) South Ribble E, Lancs
 Yates, Chris (Con) Eastleigh C, Eastleigh
 Yates, Darren A. (Grn) Birdholme, Derbys
 Yates, David J. (Ind) Park Street, St Albans
 Yates, Deanna M.E. (Ind) Plympton Erle, Plymouth
 Yates, Joshua J. (Ind) Leigh S, Wigan
 Yates, Kenneth G. (Grn) Abbey, Lincoln
 Yates, Mick (Lab) Bolsover N, Derbys
 Yates, Nigel R. (Lab) Biddulph N, Staffs
 Yates, Paul R. (Grn) Longridge, Lancs
 Yates, Rob (Lab) Birchington, Kent
 Yearsley, Alan B.A. (Grn) Birley, Sheffield
 Yeates, Gill (LD) Bersted, W Sus
 Yeatman, Linda (Con) Coleridge, Cambridge
 Yeatman, Robert Q. (Con) Petersfield, Cambridge
 Yeo, Caroline C. (LD) Oundle, N. Northants
 Yeomans, David T. (LD) Banbury Grimsbury,
 Cherwell
 Yeomans, David T. (LD) Banbury Grimsbury, Oxon
 Yerby, Phil (Ind) Aston Clinton, Bucks
 Yewdall, Elizabeth E. (Con) Castle, Newcastle
 Yewdall, Stephen C. (Con) Parklands, Newcastle
 Yonga, Jonas (Lab) Gunthorpe, Peterborough
 Yorke, Rob (Lab) West Auckland, Durham
 Youd, Jack L. (Lab) Walkden N, Salford
 Youd, James C. (Lab) Market, Cambridge
 Youd, Oliver R.Pendleton, Salford
 Young, Alex (Lab) Thaxted, Essex
 Young, Alexander P. (Grn) Broadheath, Trafford
 Young, Angus F.S. (Con) Smiths Wood, Solihull
 Young, Avril (Lab) Looe E, Cornwall
 Young, Ayden L.E. (Con) Heath Town,
 Wolverhampton
 Young, Claire A. (Grn) Chelmsford C, Essex
 Young, David J. (Res) Esher, Elmbridge
 Young, David R. (Con) Dawdon, Durham
 Young, Emma (Con) Leadgate, Durham
 Young, Frank (Con) Godalming N, Surrey
 Young, Jane C. (Con) Huclecote, Gloucester
 Young, Joanna M. (Grn) Heysham, Lancs
 Young, Jordan L. (Con) Little London, Leeds
 Young, Julian (LD) St Dennis, Cornwall
 Young, Julie (Lab) Greenstead, Colchester
 Young, Julie (Lab) Wivenhoe St Andrew, Essex
 Young, Julie A.C. (Grn) Henstead, Norfolk
 Young, Luke M. (Lab) Brackley, W. Northants
 Young, Matthew J. (Liber) Longlevens, Gloucester
 Young, Matthew J. (Liber) Longlevens, Gloucs

Young, Mike (Con) Rural W, Hartlepool
 Young, Nuala A. (Grn) Rose Hill, Oxford
 Young, Nuala A. (Grn) Isis, Oxon
 Young, Paul A. (Con) Birchwood, Warrington
 Young, Philip (UKIP) Trinity, Tamworth
 Young, Philippa E. (Lab) Totteridge, Bucks
 Young, Richard M. (Con) Totton S, Hants
 Young, Sharon (ForBrit) Walkergate, Newcastle
 Young, Tim (Grn) Rother Valley, W Sus
 Young, Trevor V. (LD) Gainsborough Trent, Lincs
 Younger, Anne (Grn) Southlands, Adur
 Younger, Anne (Grn) Shoreham N, W Sus
 Youngman, David J. (Grn) Oulton, Suffolk
 Youngman, Elise V. (Grn) Lowestoft S, Suffolk
 Younis, Mohammed (Con) Central, Hyndburn
 Younis, Mohammed (Con) Accrington W, Lancs
 Younis, Shahid M. (Con) Bulmershe, Wokingham
 Yousaf, HakeemDonnington, Oxford
 Yousaf, Hakeem () Isis, Oxon
 Yousaf, Imran (Lab) St Mary's, Oldham
 Yuill, Rob (Con) Amesbury S, Wilts
 Yull, Billy (Ref) Rossmere, Hartlepool

Z

Zadrozny, Jason B. (AshInd) Ashfields, Notts
 Zahedi, Dan (Lab) Queen Edith's, Cambridge
 Zahidi, Raja H.R. () Malling Rural E, Kent
 Zahoor, Zahida (Lab) Godalming S, Surrey
 Zair, Lesley G. (Ind) West Auckland, Durham
 Zair, Sam (Ind) Bishop Auckland Town, Durham
 Zaman, Sagheer (Lab) Fairfield, Warrington
 Zaman, Shamsuz L. (Con) Barton, Gloucester
 Zeb, Tahir (Ind) City, Bradford
 Zemouri, Nadia (Con) Bedlington E, Northumberland
 Zeng, Mary (LD) Sittingbourne N, Kent
 Zerny, David J. (Ind) Chorleywood N, Three Rivers
 Zhang, Zoe Z.Y. (LD) Abbey, Cambridge
 Zhi, Shengke (Con) Altrincham, Trafford
 Zieba, Daniel (Ind) Reddish S, Stockport
 Zielinski, John A.E. (Lab) Swaffham, Norfolk
 Zmarzlik, Jacek P. (Grn) Haydon Wick, Swindon
 Zosseder, Charlotte D. (Lab) Dover Town, Kent
 Zubrute, Samanta (Lab) Syston Fosse, Leics
 Zuk, Gerald A. (LD) Davyhulme W, Trafford
 Zukowskyj, Paul M. (LD) Welham Grn, Welwyn
 Hatfield
 Zukowskyj, Paul M. (LD) Hatfield S, Herts
 Zwierzynski, Sylwester (Con) Shirebrook, Derbys