

The Almanac of
Council Elections

2018

volume one

London



Adam Gray

The Almanac of Council Elections
2018
volume one: London

Acknowledgements

Results compilations like this are only possible thanks to the increasingly efficient work of the local authorities concerned in publishing their results. Bar a few problems results, turnout and electorate figures were, however, promptly and accurately provided in 2018.

I am also immensely grateful to the Local Elections Centre at Plymouth University for providing some historical electoral data used in this publication; and more importantly for the friendship, support, identification of errors and exchange of ideas Professors Michael Thrasher and Colin Rallings of that centre have provided throughout the year. This has enabled me to continue improving the layout and presentation of results.

David Boothroyd provided me with photos of the ward maps for the wards created in 1964 which enabled me to produce the election-by-election maps.

The Greater London Authority's DataStore, previously the London Research Centre, was critical to developing my approach to analysing elections, and for sparking my interest in doing more than just recording London election results but in visualising, analysing and enhancing the ways they can be presented.

The by-elections archives maintained by Christopher Keane at englishelections.org.uk, scottishelections.org.uk and cornishelections.org.uk; and those by Keith Edkins at gwydir.demon.co.uk/byelections were also vital in ensuring the compilation of four years of by-election results.

The cover illustration is of Tottenham Town Hall, by Adam Gray

Contents

Introduction: The Entrenchment Election	5	Haringey	155
Borough by borough summary	10	Harrow	165
Overview of results: seats won	21	Havering	174
Overview of results: share of the vote	22	Hillingdon	183
Overview of results: candidates fielded	23	Hounslow	193
Gains and losses	24	Islington	203
The 2022 Battleground	26	Kensington & Chelsea	212
Electoral history of the London Boroughs	27	Kingston-upon-Thames	221
Maps of the 15 London elections, 1964-2018	30	Lambeth	230
2018 London ward map	31	Lewisham	240
2018 proportional map	32	Merton	250
Guide to results	33	Newham	260
Abbreviations used in the results	34	Redbridge	270
Key to party descriptions	27	Richmond-upon-Thames	280
Borough results and analysis:		Southwark	289
Barking & Dagenham	35	Sutton	300
Barnet	43	Tower Hamlets	309
Bexley	52	Waltham Forest	319
Brent	63	Wandsworth	329
Bromley	73	Westminster	339
Camden	83	City of London*	349
Croydon	93	By-elections: 2014-2018	353
Ealing	107	Parliamentary constituencies	363
Enfield	117	Index of candidates	365
Greenwich	127		
Hackney	136		
Hammersmith & Fulham	146		

* The City of London elected in March 2017 and was included in last year's volume of election results, but for completeness have been reproduced here

The entrenchment election

It feels a very long time since the 2014 council elections. Since then there have been two general elections, a London mayoral election and an EU referendum in which London voted substantially at odds with the rest of the country - and on the losing side.

Of those major political events, the referendum was the one that had the biggest impact on the state of the parties. Though the Conservatives had fared well in none of the contests, they did markedly worse in the 2017 general election - the only one that occurred post-referendum.

It was that dismal 2014 result, coupled with the progress Labour had made in the interceding 2015 and (especially) 2017 general elections in London, that gave Labour the expectations they so spectacularly failed to manage.

Party	2018	2014	Change
Labour	1,072,698	43.8	+5.9
Conservatives	707,644	28.9	+2.6
Liberal Democrats	321,708	13.1	+2.5
Green	211,570	8.6	-1.0
Others	137,927	5.6	-10.0

Table 1: London votes won in 2018 with vote share change from 2014

When the smoke cleared on Friday 4th May the elections appeared to have changed little. Not a single borough had changed hands between Labour and Conservatives despite acres of newsprint dedicated to speculating on the marginal boroughs of Barnet, Hillingdon, Wandsworth and Westminster.

	Inner %	Outer %
Labour	48.6	41.2
Conservatives	21.4	32.8
Liberal Democrats	11.9	13.8
Green	11.8	7.0
Others	6.3	5.2

Table 2: Parties' vote shares in inner and outer London

Yes, the Conservatives emerged with the fewest councillors since the London Boroughs were formed in 1964 but the vast majority of their losses were in places where they were already far from relevant: Brent, Camden, Hounslow, Lambeth and Southwark; or places where they have been rapidly becoming so: Ealing, Enfield and Redbridge.

Where electing Conservative councillors mattered to the control of the council, and even in some places where it mattered less, the Tory vote proved much more resilient. In part, this was because of the trick played on us by UKIP in 2014 - making the Conservative vote appear to be eroding far more quickly than it actually was.

	Con	Lab	LD	Others
2018	511	1,123	154	45
2014	582	1,089	119	63
2010	717	874	245	23
2006	785	685	317	74
2002	653	866	309	33
1998	538	1,050	301	28
1994	519	1,044	323	31
1990	731	925	229	29
1986	685	957	249	23
1982	980	781	124	29
1978	960	882	30	36
1974	713	1,090	27	37
1971	597	1,221	9	36
1968	1,438	350	10	65
1964	668	1,112	13	66

Table 3: seats won by party in the London Boroughs - 1964 to 2018

In some ways the headline outcomes of the 2018 elections were similar to those of 1990 - when a far less popular Conservative government was able to spin some generally grim mid-term election results as success on the back of some very positive

results in a handful of London councils. But that was spin then, and it's spin this year.

There were some very good Conservative outcomes. In Hillingdon, where the Tory vote increased by 16 points.

In Barnet, where Labour right through until the ballot boxes began being opened insisted that the anti-Semitism headwinds were not strong enough to prevent their certain gain of the council but where the Tory majority of 2 became 13.

In Merton, where they regained a couple of seats in wards many had expected to swing beyond reach due to demographic changes.

In Westminster, where atrocious Labour vote distribution gave the appearance of almost no change despite the gap between the two main parties closing to the narrowest ever.

And even in Wandsworth, where losses to Labour could have been as high as 20 seats but which numbered only seven because higher turnout produced hundreds of new Tory voters as well as the expected surge against them.

In most cases the huge parliamentary majorities Labour had amassed in the post-EU referendum 2017 general election were pared back: Battersea and Kensington would have reverted to the Conservatives; Croydon Central and Ilford North still Labour but close once more; those seats where Labour had come tantalisingly close last year: Putney, Uxbridge & South Ruislip, Chingford & Woodford Green, Finchley & Golders Green, Hendon, Chipping Barnet, Harrow East and the Cities of London and Westminster all much more safe.

But then look again at those results. Look, for example at what should be a classic marginal, largely affluent constituency like Hammersmith. It voted Labour 61.8%, Conservative 25.2%.

Tooting, which has looked perilous for Labour, on and off, since 1987: Labour 48.5%, Conservative 35.1%.

Brentford & Isleworth: Labour 48.1%, Conservative 29.7%.

Hampstead & Kilburn: Labour 41.2%, Conservative 28.9%.

These are all constituencies the Conservatives should be competitive in - even in spite of being the party implementing Brexit. And they are not competitive - not remotely so in some cases.

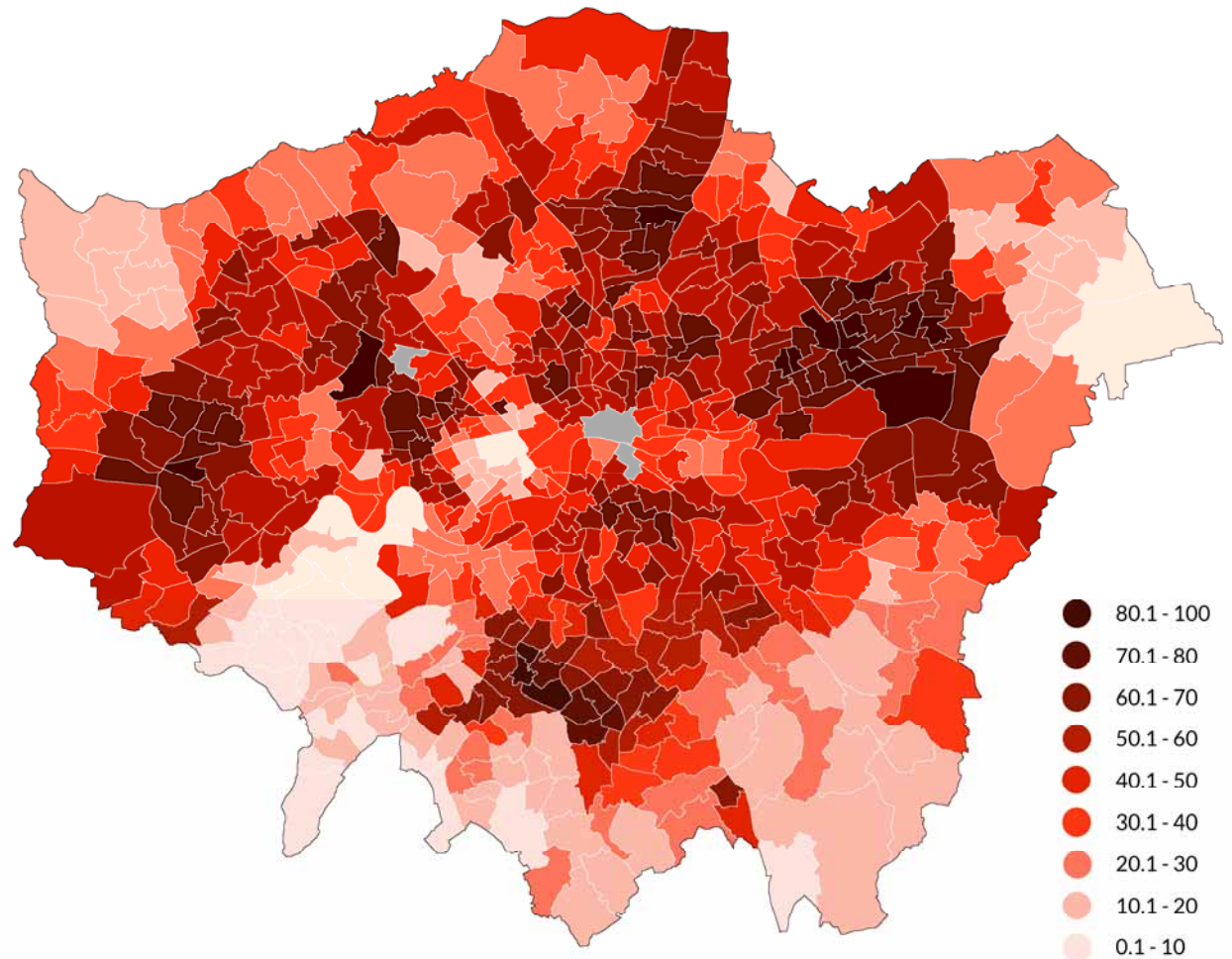
It was true in the constituencies and it was true in the boroughs. While the Conservatives fended off threats from Labour, with the exception of Hillingdon it was very much toe-to-toe, by the skin-of-their-teeth. But the fissure between the councils the Tories hold and the ones they might hope to compete in again grew significantly.

That was the main story of these elections in London: of the Conservatives being able to rebuff Labour advances fairly effectively in wards they hold; especially if those wards were in councils they controlled, but doing very much worse in wards they had already yielded to Labour; especially if those wards were in councils they did not control. It was an entrenchment election.

The main story but not the only one. In fact, the side-show, if that is what it could be called: the Conservative-Liberal Democrat battle in three south west London boroughs, was the only one to produce any changes - won decisively by the Lib Dems.

Elections are not, to use a term that's become fashionable among some recently, binary. They used to be: just look at any graph showing the change in popular vote share between Labour and Conservative in the London elections of 1964, 1968 and 1971. When Labour fell, the Conservatives used to be the sole beneficiaries and vice versa. There's nothing curious in that: until 1982 London elections were largely only contested by the two parties. In 1971 just nine Liberal councillors won seats in London. In 2014: the worst centre party performance since the 1970s they still won 119.

It's why those claiming the 2018 London results were Labour's best since 1971 are only half right: it's true in respect of seats; not in respect of votes. In 1971 Labour won 53% of the London vote; the Conservatives 39%. In 2018, 44% and 29%. Today the Tories would regard a 39% share in London as wondrous. Even in the polarised political reality of 2018, with the Liberal Democrats not a factor London-wide despite their success in one unrepresentative corner of the city, 27% of voters opted for parties other than Conservative and Labour.



Polls during the election campaign which, to be fair, always struggle to gauge local election support effectively, predicted a combined Lib Dem plus others share of about 19%, of which the "others" were shown at just 7%.

There are reasons for that, most consequentially that voters are presented with a wider choice - and a differing choice depending on where they live in London - while often answering poll questions in terms of which party they most closely identify with nationally. Indeed, sometimes voters are presented with a choice of just two parties - and to gauge how a voter might act in

that circumstance the second choice of those who would prefer to vote for someone different would need to be gauged. A local poll cannot hope to replicate that choice because the sample size would need to be vast and the pollster would need to know the full choice available to the pollee when polling them.

The far lower level of turnout also skews polls: 54% of respondents claimed to be 10 out of 10 certain to vote in the April 2018 QML YouGov poll. It would be reasonable to believe that the vast majority of those asserting themselves to be 7, 8 or 9 out of 10 likely to vote would actually cast their ballot, taking

the professed turnout number close to 70%. With the exact London-wide turnout figure not known as I write this, it appears that actual turnout was around 39%.

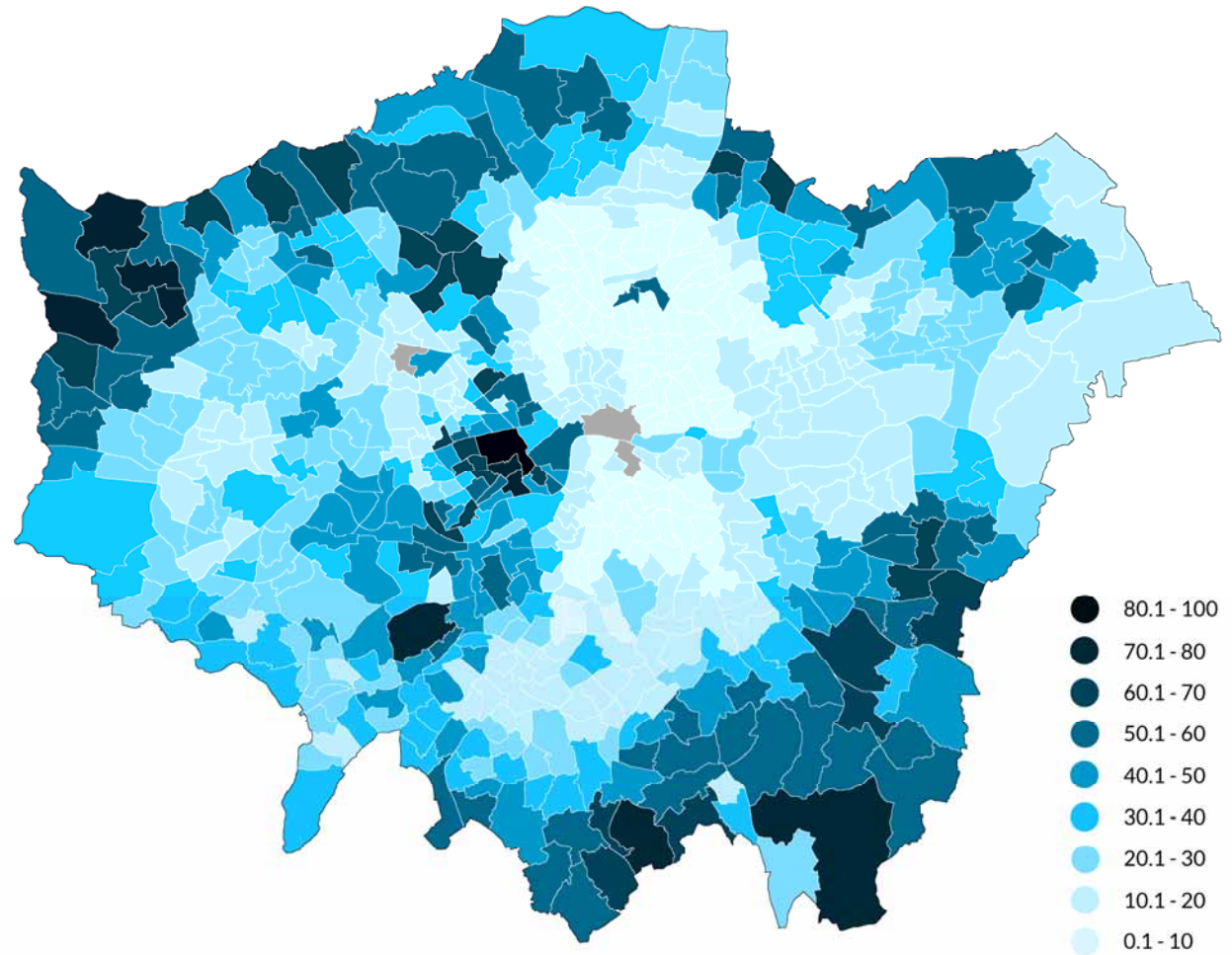
That difference between how voters imagine they'll turn out and the reality of how many actually vote would not matter if the motivation of supporters of all parties is equal; that the same proportion of Labour supporters claiming they'll vote but don't is the same as the proportion of Conservatives who do (or do not). It is not; there is an element of disproportional turnout that increases as the overall turnout figure declines; and that normally damps down the Labour vote more than the Conservatives. It's not a huge factor, and it principally manifests itself in the fact that - generally speaking - Conservatives are more likely to vote by post, and postal vote turnout significantly exceeds in-person turnout.

The QML YouGov polls actually got the Conservative and Lib Dem shares pretty accurate; their April poll projected Conservatives 31% and Lib Dem 10%, compared to 29% and 13% in the end. But the polls dramatically overestimated Labour's share: projecting 52% when they managed 43%. 1971 remains the only time Labour has ever polled over half the votes in London and, as detailed above, in very different "binary" circumstances.

If the Tory and Lib Dem shares were polled broadly correctly - as they were, then the higher vote for others came almost entirely from those telling pollsters they were intending to vote Labour. In part, but only in very small part, is that a problem of differential turnout.

What we know is that several of the smaller parties contesting elections in London are of the left: principally the Greens but also the Women's Equality Party (which only contested a handful of seats but polled well where they stood), and the pro-EU Renew (which again barely contested anything and did not poll spectacularly).

It seems less likely that virtually every vote for independent and Residents Association candidates, who also poll far more impressively in local elections than they do in parliamentary ones, came from professed Labour supporters - though it may explain why the one borough where Residents dominate: Havering, was the only London borough where Labour's vote fell compared to 2010.



So, to return to the earlier question of context, with what baseline should we compare the 2018 elections?

Normally the answer would be the preceding election, and on the most obvious level - the change in vote share borough-wide and ward by ward - we do just that. But 2014 was an election heavily skewed by the explosion onto the political scene in a meaningful way, of UKIP.

It is true that London was always one of the anti-EU party's weakest areas, and the nature of all-out elections in the capital meant that this weakness was compounded as the party found it

very much harder to contest whole-council vacancies than it would have done if just one third of the seats were up for election. Nonetheless, it is wrong to suggest that UKIP was irrelevant in London in 2014. They won very few seats - but that was not the source of their relevance. It was their vote; both the size of it in certain wards and where it was drawn from that mattered.

What is - or was - the nature of the UKIP vote? It was not just a European Union protest. It was also that not-inconsiderable "neither of the big two" vote that, until they entered into coalition government, voted Liberal Democrat (a vote that helps

explain why UKIP, at its peak, did so well in Lib Dem wards beyond London despite the apparent contradiction of voters backing the most and least pro-EU parties in successive elections).

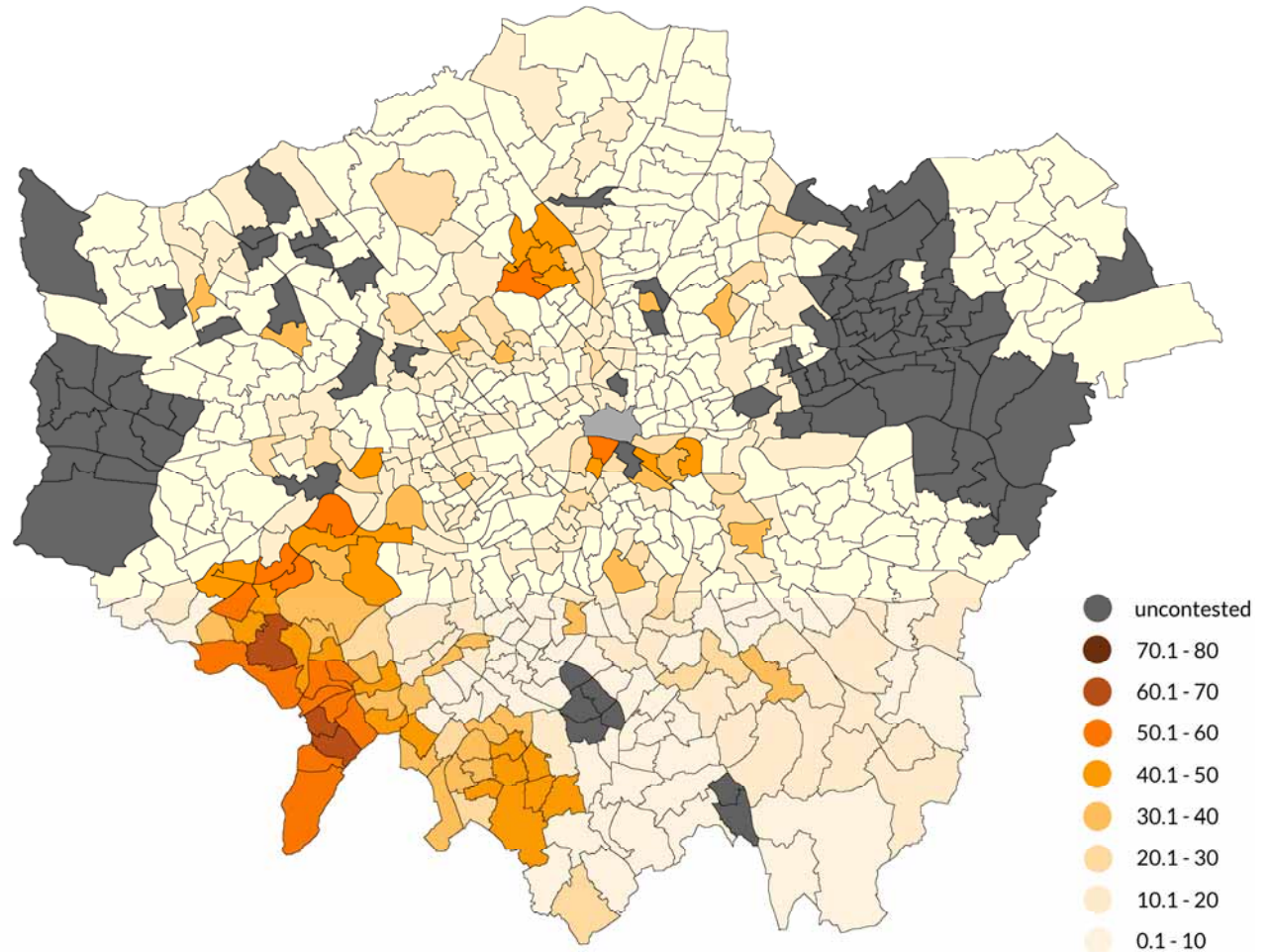
So, on the one hand UKIP's vote was viscerally agitated by the EU - and this section of it was drawn disproportionately from Conservatives (and outer London Conservatives at that); and on the other it was, if you like, anti-politics and drawn disproportionately from Lib Dems, from those who may have supported parties further to the right than UKIP, and a very few otherwise non-voters.

The commonality of both these groups was, though, that there were not many former Labour voters among them (or at least, not many who had voted Labour last time - UKIP had some pull among older, whiter, working class voters who had abandoned the party at a far earlier stage). And so UKIP helped somewhat to make 2014 look worse for the Conservatives than it otherwise was.

One way to nullify the UKIP distortion is simply to ignore 2014 entirely and contrast the 2018 elections with 2010 (which itself was very slightly skewed by occurring on the same day as the general election and thus bringing out far more voters than would normally participate in council elections). This didn't really distort the Labour-Conservative battle but it did disadvantage smaller parties, notably the BNP in Barking & Dagenham, who lost all their seats despite getting roughly the same number of voters out as they had in 2006.

If we do compare 2018 with 2010 then the biggest reason for Labour's improvement: the collapse of the Liberal Democrats London-wide, becomes far more obvious. But I think we need to look at Labour's "best since 1971" result with their worst too: 2006. By so doing, we can look in detail at the two themes of this introduction: the fragmentation of the vote in London; and the entrenchment of Labour in these latest elections.

In 2006, Labour polled 28.7% in London, compared to 28.3% in their worst-ever 1968 election when they were left in control of just four boroughs. But in 2006 that 28% share gave them 685 seats when, in 1968, they held onto just 350. Again, the reason for that big difference in seats is that in 1968 all anti-Labour votes lined up behind the Conservatives who won 1,438 with 60.1% of the vote; in 2006 the Tories netted only 785 seat gains off just 34.5%.



The story of elections in London is not that of the Conservative Party anymore; in fact their vote has been remarkably stable. Going back to 1994 the Tories have had a floor of 26% and a ceiling of 34.5% - a mean share of 31.7%.

This is very surprising given the factors ranged against Conservatism in London: the migration of white English voters out of London, the growth of minority ethnic groups; the university-educated, younger, liberal metropolitan white population; the higher proportions employed in the public sector

and the electoral consequences of Brexit upon perceptions of the Tories - half unavoidable because of the onus placed on the government of the day by the referendum result, half possibly avoidable because of the way the government has chosen to present itself over the issue. All of these factors should have deflated the Conservatives far more than has happened.

No, electoral outcomes in London are not determined by the Conservatives: they are decided by the relative strength of Labour to the other so-called "progressive" parties. It is a tug of

war which Labour is currently winning, in no small part because it is in opposition, not government.

In 2006, Labour's dismal 28.7% contrasted with 35.5% who voted Lib Dem or for parties other than the Tories. In 2018, Labour's 43.8% contrasted with 27.3% for the Lib Dem-others. That's an 11.7% swing between the two in the space of four elections and is most of the explanation for Labour's 447 extra council seats; even where the gains have been from the Conservatives. Of course Labour has won votes straight from the Tories, but it has been better able to overwhelm the Conservative vote in recent elections because people who regard themselves as progressives, and who voted for a kaleidoscope of smaller parties in 2006, have gradually coalesced behind Labour since.

The principal donors of left-of-centre votes to Labour have been the Liberal Democrats.

The Liberal Democrats had the best election night realistically possible for them in the post-coalition era. They won thumping landslides in their two south-west London targets of Kingston and Richmond, and clung on to Sutton for the eighth successive time. Kingston, in particular, now looks - in as far as any such entity exists - a safe Lib Dem council. They finished net with 35 extra councillors, a less impressive but still welcome figure, though without their Kingston and Richmond gains they'd have been down 10, net.

Beyond that chain of three outlying boroughs the Lib Dems showed no sign of revival. Going into these elections there were eighteen boroughs with no Liberal Democrat representation. Coming out of them, Barnet, Brent, Hackney, Harrow and Redbridge had been added to that list. To be out of contention in 23 of London's 32 boroughs does not an especially credible party make. In fact their south-western enclave makes the Lib Dems appear not unlike Plaid Cymru; a party with a very specific, quite narrow geographic and demographic constituency.

It is not just Liberal Democrats who have been migrating to Labour: the Green vote also fell back somewhat this year. That decline actually only cost them one seat, in Lewisham, and was more than offset by very comfortable holds of their single seats in Islington and Camden, and by the gain of four seats in Lambeth to become the official opposition party there. They also won four seats in Richmond as part of a pact with the Lib

Dems, who stood down one candidate in some wards with a nudge and a wink to their voters to give the Green their third vote. But neither Lambeth nor Richmond are remotely close to becoming Green-run councils.

Labour's vote is now broad and deep enough to be rewarded by the electoral system with huge hauls of seats. Regardless of where Labour has consolidated from, it is the Conservatives - as principal opponents - who are struggling the most because of it.

That is not to suggest that, as Sadiq Khan brashly claimed towards the end of the 2018 campaign, "there are no no-go areas for Labour in London any more". Clearly there are. The translucence of the Labour vote in the earlier map showing their vote strength, especially in the south London outer suburbs belies his claim. The fact Labour made virtually no headway in Kensington and Chelsea despite the Grenfell Tower tragedy belies his claim. The fact that Labour's vote is still lower in Havering than it was in 2010 belies his claim. That Labour still has problems on the outlying working class GLC estates belies his claim.

Labour came within 200 votes of losing (again) a seat in New Addington South ward in Croydon; missed out on both the Cray Valley wards in Bromley; saw no swing to them in outlying Roehampton despite the quite large borough-wide swing in Wandsworth; were crushed by the Lib Dems in Norbiton in Kingston and defeated more closely in St Helier and Wandle Valley in Sutton; still could not win all six seats on the Harold Hill estate in Havering, and despite the transformation in their favour of Redbridge, Hainault still does not look securely Labour.

But for every no-go area, there are three or four "go-go" areas in London for them nowadays. Labour has what might be called a "double-lock" on several inner boroughs: not just a Labour vote deep enough to win substantial majorities in seats and votes, but also a confusion of opponents jockeying for distant second places. It was far easier for the Liberal Democrats to be the recipient of protest votes against Labour in, say, Islington when they were without question the runner-up, by some margin, in nearly every ward. Today the Greens are second placed in most wards but only barely. There really is no clear opposition.

Those are the boroughs Labour probably would not lose now even in a 2006-style meltdown. It is one indicator of the entrenchment of their vote.

Then there is a cluster of boroughs that formed the traditional London battleground: mainly outer London boroughs that swung with the national tide. This table shows the swing the Conservatives needed to gain a majority on these councils following the elections in 2014, and then after the 2018 contests.

	post-2014	post-2018
Harrow	1.9	4.8
Croydon	2.0	8.5
Redbridge	2.7	8.8
Hammersmith and Fulham	2.0	9.7
Ealing	9.9	15.4
Enfield	11.1	15.4
Merton	14.8	17.7

Table 4: Swing required by the Conservatives to gain a majority on the councils shown, following the 2014 and 2018 elections.

This is where the entrenchment of Labour support really matters, because what the voters have done is turn a swing into a plough - through sludge - for the Conservatives.

The next elections will occur in 2022 and could coincide with a general election. If they do, and if finally exiting the EU has not gone smoothly then the sort of result Labour was expecting this year may well be delivered next time. But there are other scenarios. If the general election occurs sooner; if the Conservatives lose that election and Labour is in power nationally then things probably won't look anything like as hopeful for Labour. There will be ward boundary changes in all but seven London boroughs come 2022 and that will further muddy the water.

As the capital becomes more Labour by the year, both due to demographics and the political positioning of the parties, the Conservatives will find it ever harder to compete. That will cause some in the party to assert that the leadership is doing something wrong. That may or may not be the case; but the reality is that in such polarised times it is becoming far less possible for a party to credibly and sincerely represent both a liberal, Remain city like London and the rest of the country which has somewhat different values.

Borough by borough

Barking and Dagenham

60

Since the "trauma" of losing 13 seats to the BNP in 2006, Labour in Barking and Dagenham has been on the up, winning every seat in the borough in 2010, 2014 and now 2018.

This year's election was - in almost every ward - a straight two-party fight between Labour and the Conservatives: no Lib Dems were fielded and only one or two BNP, UKIP and independent candidates.

This meant - inevitably, when moving from multi-party contests to two party battles - that both participants were likely to see their vote shares increase. But Labour's rose far more than the Conservatives - in some cases phenomenally, despite this being a "Leave" borough in the 2016 EU referendum.

In six wards Labour polled 80% or more; in a further seven more than 70% and in a further three exceeded 60%. In just one was their vote "only" in the 50%. These are the sorts of vote shares Labour used to pile up in the old days - long before the BNP or any other newish party came along; when their main opposition was Residents Associations.

Of course, vote shares of 50%+ are slightly less impressive in straight fights than they are in multi-party contests but even so the Conservatives need an 8% swing just to win a single seat; and 25% to win the council. The two least convivial wards for Labour are on the fringes: Chadwell Heath in the far north, and Eastbrook, which is as close to Romford as it is Dagenham town. Both have elected Conservative councillors in the relatively recent past.

But Barking and Dagenham is changing very rapidly - a few years ago it was a largely white, working class borough; it now has a very much larger, and rapidly growing BME community, moving out from the East End as it has in Redbridge. This has deepened Labour's hold here and restored the sort of results the party won in the 1960s, 1970s and early 1980s, when a fair share of their candidates were elected unopposed.

Barnet

38

25

An entire book could probably be written about the 2018 election in Barnet. The narrative already is that Labour snatched defeat from the jaws of victory - with its anti-Semitism problems having a big impact on this, the most heavily Jewish borough in London.

This is true. But the results in Barnet, where the Conservatives increased their majority from one seat to thirteen, are far more complex than that and there was more than one dynamic in this race.

To best understand Barnet, consider it as two halves: a Barnet-proper and central Finchley east - trending fairly rapidly Labour; and a Hendon and Golders Green west which was also moving towards Labour until 2010 but is now swinging away from them somewhat. The Conservative council is an actor in this; it can do little to stop the rampant demographic change that has now turned Coppetts (Friern Barnet) into a sixth safe Labour ward, but in the west it has been approving huge new housing developments which have been shifting West Hendon (in particular - the south of Colindale is also being heavily redeveloped) towards them.

Elsewhere, the collapse of the Lib Dems has returned Mill Hill to being a reasonably safe Tory ward whilst Childs Hill was a Conservative-leaning marginal prior to the Liberals taking over there from 1982 to 2014.

The Conservatives did very well to regain a seat apiece in Brunswick Park and East Barnet - these wards are heading the same way as Coppetts, though perhaps the pace is diminishing. But while the Tories were clawing back lost ground in those two wards they came one vote away from losing previously secure High Barnet. I say it looked secure - and in numerical terms it did - but any ward that has dallied with other parties in the past, as High Barnet has, is never quite as secure as the bare numbers make it appear.

Although the Conservatives widened their majority a lot in 2018 this borough remains on a knife-edge. Labour needed a 0.8% swing to win this year; in 2022 were ward boundaries to remain roughly the same it would only take a slightly more

difficult 1.5% to win. They need seven seats from the following nine: East Barnet, Brunswick Park, High Barnet and West Hendon. But intervening boundary changes give the Conservatives an opportunity to make Hale, West Hendon and possibly High Barnet more favourable to them, if they can justify such changes to the independent Local Government Boundary Commission.

Bexley

34

11

The first of the Conservative boroughs where UKIP was a significant presence in 2014. UKIP polled 29% in the wards they contested here four years ago, though most of it came not from the Tories but the once strong Liberal Democrats and from the BNP, for whom Bexley was their best borough after Barking & Dagenham.

Bexley has been a big problem for Labour since 2006, when it went from controlling the council to just nine seats (a loss of 23) in one go. Beyond the industrial Thames-side north of the borough Labour has never had strongholds. Wards it can win - yes, but never wards that were more than fair-weather friends. In 2006 even some of their northern strongholds crumbled: Tories won seats in Belvedere and Erith. And despite the 2014 UKIP intervention sucking away more Tory votes Labour was unable to capitalise much: just gaining marginal Lesnes Abbey.

Between then and now Bexley underwent boundary changes, muddying the water considerably. The council has shrunk from 63 to 45 seats. The reduction hit Labour slightly more than the Tories (see explanation of the changes in the Bexley chapter).

In the event the Conservatives regained their seats lost to UKIP in 2014. Their 50.1% was the highest Tory share since 1982; so we can trace the lineage of a vote that began as Lib Dem, went UKIP and in this case ended up in Conservative hands.

Labour surprisingly gained a seat in Northumberland Heath. In the last couple of elections Colyers ward had been Labour's best prospect of a gain. Colyers shrank and became Barnehurst ward (not to be confused with old Barnehurst) in these elections but the very best Labour bit of Colyers - along the

border with Erith - was moved into Northumberland Heath, putting that ward back in play. Labour lost the new Barnehurst, in contrast, by 20 points.

Overall, Labour polled 33.9% - their highest share since 1998 (higher than the share they won a council majority with in 2002 due to an exceptionally efficient spread of votes - they were nearly 9% behind the Tories in the popular vote that election). But their vote is no longer efficiently distributed: it's heavily concentrated in the riverside wards, all of which swung to them, whilst nearly all the rest of the borough swung to the Conservatives.

Labour needs an 11% swing to win Bexley and it certainly won't get that until the aftershocks of Brexit have died down in this keen to leave the EU borough - and probably not for a good while beyond that.

Brent

60 3

The 2018 elections ironed out any remaining wrinkles left over from the 2003 Brent East by-election and the subsequent Liberal Democrat explosion onto the council in 2006. Liberal Democrats had already lost all representation after their sole surviving councillor left the party in 2016 but this election eradicated nearly all of their latent vote. This will be the first council term since 1982 with no Lib Dem councillors represented.

After years as one of the most turbulent London boroughs Brent can now be added to the list of super-safe Labour councils. There is only one non-Labour ward left: Kenton, and on the basis of the swing there this year those Conservative councillors only have four more years left.

30 of Labour's 60 councillors won vote shares of 60% or more - in Stonebridge one councillor polled 93%. The only vaguely vulnerable wards now are Brondesbury Park, Queensbury (extraordinarily resistant to the Brent North swing to Labour) and Sudbury - where long-standing Lib Dem Paul Lorber continued to fight his party's corner. If Brent returned to basket-case status then perhaps Queens Park, Preston and Northwick Park would become interesting but that would still give the opposition at best just a third of the council seats.

The era of wild swings and controversial administrations appears to be behind Brent.

Bromley

50 8 2

At first glance the results in Bromley appear to be essentially no change. Labour picked off the one seat it didn't hold in Clock House, the Tories regained their two seats lost to UKIP in 2014 but lost two in Biggin Hill after deselecting two popular councillors who won as independents.

The Conservative vote, just as it did in neighbouring Bexley, recovered strongly as UKIP's significant 2014 vote evaporated. But critically it did not do so uniformly as it did in Bexley. Bromley is becoming a psephologically interesting borough because there are a range of demographic and political crosswinds starting to blow here.

As happened in Bexley, Labour significantly tightened its grip on the wards it holds: all three can be considered safe. But unlike Bexley the Lib Dems surged in a couple of critical wards: Bromley Town and Copers Cope; while Labour advanced in Plaistow and Sundridge and Mottingham. These wards have a commonality: they are all Lewisham-border wards.

Labour also performed well in the two Cray Valley wards (though UKIP's collapse boosted the Tories in both): in 2022 for the first time in many a year Labour has a chance of winning both. Finally, in keeping with the demographic changes making the Penge end of the borough ever more Labour the next ward out: Kelsey and Eden Park, swung towards them. Both Bromley Town and Copers Cope look like three-way marginals in 2022.

Forget which particular party is best placed to win these wards and focus on the fact that they total 30 seats: exactly half the council. And the interesting thing is that this is a different path than the one Lib Dems and Labour followed to coalition control in 1998: the Orpington wards the Lib Dems used to be able to rely on are now solidly Conservative. Copers Cope has never voted anything but Tory.

Let's not get ahead of ourselves here: the Conservative majority is large and the wards I have discussed above are far from shifting their allegiance. But for the first time since they regained control here in 2002 something of the sheen has come off the Conservatives. It'll be a while before they are under threat - it's just the beginning of an opening has appeared.

Camden

42 7 3 2

Based on the 2017 general election results there was a real risk that the Conservatives could be reduced to just three seats in Camden - their Froggnal and Fitzjohns fortress being their one respite.

As it was, things were bad for them; but in the mould of the more moderate decline the party has been experiencing for a while instead of the dramatic defeat they experienced in the 2017 general election. They lost marginal Swiss Cottage to Labour and two of their three seats in Belsize to the Liberal Democrats (who had won it in 2006, then got driven out in 2010 and 2014). Belsize would have voted Labour in the 2017 election. The Conservatives held off Labour and Lib Dems in Hampstead Town for a total of seven seats.

Otherwise there was very little change. Sian Berry topped the poll for the Greens in Highgate - the fourth election in a row this ward has elected at least one Green councillor. But Labour held the other two seats there fairly easily. Longstanding Lib Dem Flick Rea likewise topped the poll in Fortune Green, though Labour was far closer to losing its two seats in this ward than they would have liked.

The Conservatives and Lib Dems need approximately the same sort of swing, either side of the 19% mark, to win Camden. But that isn't on the agenda for either party for the time being: surviving to provide a decent level of opposition to Labour who now have more than a 3:1 ratio of councillors, is.

Croydon

41 29

London's largest council (though no longer its largest borough - that is now Barnet) produced a mixed bag of results in 2018, with little to truly please anyone. Labour, entering its second successive term, added one seat net by winning the new, pared-down Fairfield ward, but they lost one to the Tories and one was abolished by boundary changes in the new Addiscombe East ward - the successor to abolished marginal Ashburton.

Labour won this slightly enlarged majority despite Croydon swinging back to the Conservatives a little - a result due mainly to the collapse of UKIP in the borough's southern wards. This enabled the Tories to pile loads more votes onto already sizeable majorities. The Conservatives also came close to

pulling off a shock win in New Addington South; Louisa Woodley surviving by just 172 votes.

While the south was swinging back to the Tories the north was becoming even more entrenched a Labour enclave with eleven of the party's councillors polling over 70%.

A Survation poll of Croydon on election day predicted a Labour vote of 50%, up 16 points on 2014, with the Conservatives on 37%, up 4. In the event, Labour polled 44%, up almost 7, and the Conservatives 40, up almost 8. The difference between the poll and the actuality mirrored the difference between expectations and the reality of these elections, because objectively these were Labour's best ever results and yet they don't feel as impressive as perhaps they should.

Despite or because of their good results in the south the Conservatives distributed their vote inefficiently and they now need a fairly large 8.5% swing to win an overall majority. To do that they need to win back seats in the town centre ward of Fairfield plus perennially marginal Waddon, New Addington South and, perhaps, Addiscombe West. For Labour, the two Shirley wards are coming into range, as is South Croydon - the old Croham ward; with the smallest Tory majorities in the 10-15% range in all three.

Ealing

57 8 4

It's very rare for a ward to return councillors from three separate parties at the same election. Ealing has now done this twice in recent years. This time it was Ealing Common, electing one Labour, one Lib Dem and one Conservative candidate (the earlier one was Elthorne: same split, in 2010). But the fact that Ealing Common elected a Labour councillor at all tells you how bad an election this was for the Conservatives, who were only able to get eight councillors elected out of sixty-nine.

Ealing Common was not the Tories' only bad result: they lost their stand-out seat in Cleveland, right in the centre of the borough; plus two of the three seats in still gentrifying Northfields which you might better identify as Boston Manor. Neither of the two remaining completely Tory wards look secure; Ealing Broadway slightly less so. In both these wards (or their predecessors) the Conservatives could win 60%+ shares of the vote well into the 1990s.

Because of the size of the council, Labour's 57 seats make Ealing's their second-largest group in London. The days when this was a council that ebbed and flowed alongside the fates of the two main parties appear behind us for it would take a swing of 15% - in other words to gain seats with majorities of 30% - to win the slimmest of victories.

Enfield

46 17

Second only to Redbridge, though having started much earlier, the demographic change in Enfield has now almost elevated London's most northerly council to the status of impregnable.

Labour's advance this year was perhaps not as great as might have been anticipated following their gain of the Enfield, Southgate constituency at GE2017, but it continued apace - the Southgate ward is now Labour for the first time ever, Southgate Green, Winchmore Hill and Enfield Chase now have full Labour teams also for the first time ever.

The Conservatives, anticipating that things were about to get worse moved opposition leader Joanne Laban from apparently risky Town ward to much safer Highlands - but the Tories held on to Town easily. More surprisingly they captured a Labour seat in Bush Hill Park - the only ward in the Edmonton constituency they are nowadays vaguely competitive in.

In part UKIP had aided the impression, post 2014, that Tory support was eroding faster than it actually was - in Bush Hill Park, for example, UKIP polled 19%; in Chase 18%; and in Town 14% - sucking the Tories down to a perilous 31% there. This is why Laban shifted wards - as it turned out, needlessly. UKIP did equally well in Labour-held Enfield wards but again primarily from former-Conservative voters (or Conservatives who gave UKIP one vote of their three). In 2018 the best UKIP vote - and they only contested five wards - was 4.8%, and this very much reinforced the Tory vote where it mattered for them.

Labour's new group of 43 is dominated by Turkish councillors and immediately after the election they voted to replace victorious council leader Doug Taylor with Nesil Caliskan: the first ever leader of Turkish origin to lead a British council.

Although not as hollowed-out to the extent many of us expected, for the Conservatives to turn their group of 17 into

one of at least 32 at the next election they will need a swing of over 15% - exactly the same as they need in Ealing.

Greenwich

39 9

Local elections in Greenwich are tranquil affairs, almost preserved in aspic. They've been that way since Labour recaptured the borough from the Tories in 1971, even as parliamentary elections here have proved far more contentious.

2018 was no exception: the Conservative clawed one seat back in Eltham North - Eltham being an atypical, Leave-voting enclave in this more widely Remain borough and - again incredibly impressively hung onto their one seat in Blackheath Westcombe; the fifth election in a row this ward has split its representation between Labour and the Conservatives.

The problem the Tories have is precisely that Eltham and Blackheath are enclaves; they have no serious prospects elsewhere and certainly no realistic path to a majority. Nor are there any prospects for any other party; the Lib Dems managed a pretty distant second in Greenwich West (Greenwich Village, the Observatory, Meridian and the Cutty Sark) and the Greens got somewhat within range in Peninsula (the ward encompassing the Millennium Dome) but these are both wards which have only ever returned Labour councillors. Yes, their past doesn't govern their future, but these are naturally Labour areas and it would take some specific reason for them to break their habit.

Hackney

52 5

Throughout my analyses I often mention how effectively or not parties spread their vote. In London - indeed, in most heavily urban or metropolitan areas, Labour tends to this highly effectively, or has such a depth of vote that it matters little how it spreads it. Hackney is an example of - for what it is worth given that this is an ultra safe Labour borough - high Conservative efficiency.

Across this borough the Tories polled just 11% - their lowest ever. In fact in every ward bar two they polled under 10% - 3.8% was their nadir in the Lib Dem-Labour battleground of Cazenove (Stamford Hill South). But in those two north-eastern wards where they exceeded their average they did so handsomely: 50.6% in their Springfield bastion; 53% in

Stamford Hill West. So, despite their lowest ever vote, they actually gained a seat.

Why? Well probably no small part of the reason was the Labour anti-Semitism row; this enclave is the heartland of orthodox Judaism. The 8% swing to the Tories in Stamford Hill West was significant, though Springfield inched very slightly to Labour.

Ultimately though, in electoral terms the fate of these two wards is a side-show. There are no further possible gains for the Conservatives and, now the Lib Dems have been turfed-out of Cazenove, nothing on the horizon for them either. The Greens are somewhat stronger than those two nowadays, managing 38% in Hackney Downs, 31% in Dalston and 20.5% in Stoke Newington - but in all three still a long way off the Labour shares. So absolutely no prospect of anything changing in Hackney any time soon.

Hammersmith and Fulham

35 11

Arguably Labour's best result in 2018 came in Hammersmith & Fulham. It was not their best ever in terms of seats; nor in terms of votes, but it was a considerable landslide, taking the split wards of Addison and Avonmore & Brook Green plus the wholly-Conservative wards of Ravenscourt Park and Sands End.

Labour came within a whisker of also winning Town ward; despite ludicrous assertions originating from the area's Tory MP that Labour had somehow conducted postal vote fraud by somehow signing people up for postal votes somehow via a petition to save Charing Cross Hospital. There was, indeed, a big increase in postal voters in the ward's eastern polling district which is by far Labour's best, but this was the first election Labour has been competitive in Town since 1974 and the party worked it furiously hard - surely that is a far simpler, far less insane explanation for the increase in postal voters?

Three of the eleven surviving Conservative councillors are returnees: two who lost their seats in 2014 and one who was deselected back in 2006, stood as an independent, and who it now seems has done sufficient penance to be allowed back. If I may be a little blunt about these eleven: there are far too many natural backbenchers among them, with only one or two exceptions.

The council isn't quite beyond the reach of the Conservatives in the way Ealing and Enfield now seem to be: they need a 9% swing to win on these outgoing boundaries, which is approximately what they needed, and only just failed to achieve, in 2002. However, until London's paroxysms since the EU referendum peter out, that appears a far more difficult achievement next time round.

Haringey

42 15

Occasionally specific boroughs become lightning rods, where local issues are intense enough to override whatever London-wide trend is occurring. The BNP surge in Barking & Dagenham in 2006; the Community Charge Conservative landslides in Wandsworth and Westminster in 1990; the reaction of Lambeth voters to the surcharged Ted Knight administration in 1982 are examples.

This year Haringey was a lightning rod borough for two, not unrelated, reasons. The first was the Momentum-led putsch to get what they considered more genuinely left-wing candidates elected. The second was the controversy over the so-called "Haringey Development Vehicle" or HDV: the council's public-private partnership to "regenerate" some of the borough's council estates but which would vastly increase housing density, hand large swathes of publicly owned land to private developers, and principally create unaffordable homes out of the reach of local people.

The HDV was the hook upon which Momentum hung Labour councillors who had supported these plans out to dry but it should be regarded as an issue in its own right. Had it not existed, no doubt Momentum would have exploited something else.

Most of the "ousted" pro-HDV councillors were, in fact, not deselected but chose to jump before they were pushed. From a personal perspective understandable in order to put an end to the acrimony they were being subjected to; but on the other hand abandoning any defence of their divisive policy.

The result of the elections is almost as fiercely contested as the HDV issue was beforehand. Labour easily retained control of the council; Momentum now has a majority within the Labour Group, but surviving pro-HDV councillors also got re-elected. However, the Lib Dems regained six seats in four western wards that Labour had advanced into in 2014. For some, this

was proof that the Momentum shenanigans damaged Labour (it's harder to argue it was a vote in support of the HDV as the Lib Dems decided to become an anti-HDV party prior to the elections).

That could be a plausible reason for Labour's setback, which was its least impressive result in a council it either held or was targeting to win. However, these weren't surprise Lib Dem gains, as those in Merton perhaps were: these were "usual suspect", deeply atypical, affluent middle class wards with a recent history of voting Lib Dem, far removed from the front line of the HDV battle on estates like Broadwater Farm and Northumberland Park.

Election fights with the Lib Dems do not necessarily ebb and flow in pace with parties' national popularity. Across Haringey as a whole Labour's vote rose by 6 points - more than the Lib Dems. It's just the Labour vote allocated itself less effectively than it did in 2014. Yet to gain just one more seat here the Lib Dems require a substantial 12% swing. To gain control they need nearly 25%.

Nonetheless, is it possible if not likely, that all the headlines of a hard-left takeover of Haringey halted the drift of once-Lib Dem voters towards Labour? Yes. It's just that it didn't stop even more voters elsewhere swinging to the Labour. And, for those genuinely and passionately hostile to the sort of regeneration schemes Labour's so-called moderates were pushing, the small loss of seats they endured here was a price worth paying.

Harrow

36 27

Had the national political weather been fairer to the Conservatives in 2018 they would probably have won Harrow. As it was, their vote increased by six points and they gained two seats net; but Labour's increased by nearly eight and they added one seat net.

There was a convoluted bit of seat trading here: the Conservatives regained two seats vacated by independents in their normally safe Headstone North and, for the first time since 1968, two from Labour in Kenton East - the ward immediately north of Brent's sole Tory ward, also called Kenton.

Labour retaliated by finally ousting long-serving Lib Dem councillor Chris Noyce in Rayners Lane and taking the last two Tory seats in Harrow on the Hill; that despite the Tories allowing flamboyant former councillor Eileen Kinnear (she of some quite remarkable spectacles) back on their ticket.

And so Labour consolidated further in the west of Harrow whilst the Tories fared robustly in the east. Any expected Labour encroachment on Belmont, was easily rebuffed, but the party opened a new front in Headstone North.

The Conservative objective is clear if not completely straightforward: gain any five from the eleven most easily available to them: Kenton East and West, Rayners Lane; Harrow on the Hill and West Harrow. The path of least resistance requires a 4.8% swing making this Labour's most vulnerable borough - though a near 5% swing is nothing to be sneezed at.

Havering

25 22 5 2

UKIP won 29% of the vote across the Havering wards they contested in 2014; jointly their best borough alongside Bexley. Here they won seven councillors; five in what used to be the Labour fortress Harold Hill council estate; one in South Hornchurch, and one in the normally strongly Tory Havering-proper ward of Emerson Park. Coupled with the huge vote for Residents Associations in council elections, the Tories ended up with just 23% four years ago. And they still beat Labour by nine percentage points.

With UKIP's collapse in 2018 the Conservatives had a decent prospect of regaining the majority on the council they lost in 2014. But they only gained three of the six seats they needed, all of them within the orbit of Hornchurch: in Hylands, Emerson Park and St Andrew's.

The Residents Associations here are somewhat like Japanese knotweed: once they get elected they are enormously difficult to oust. Take Elm Park - traditionally a fairly reliable Labour ward which the Tories gained in 2006 but which voted in Residents Association councillors in 2014. This year they won there with 53% to Labour's 18% and the Tories' 16.5. And such big swings to the Residents shuts down the path to a majority for the mainstream parties.

So, even though the Tories hold all the seats in the Romford constituency (and they won't be able to take those for granted as demographic changes ripple out from Dagenham) there is very little room for them to grab even the small handful of extra seats they need for a majority. None of the Residents Association seats look especially vulnerable - even the ones in now-split St Andrew's. And each year new Residents Association candidates spring up in previously uncontested wards to chance their arm.

That diverts the Tories' path of least resistance to a majority through the Harold Hill wards and, while they have shaken off their monolithic allegiance to the Labour Party nor are they natural Conservative territory.

As for Labour, while they might feel quite pleased that after three attempts they've finally regained five of their six council estate seats in Harold Hill they are a shadow of the party that ran Havering until 2002 and which used to rack up vote shares of 70% in Heaton and Gooshays. This is the only borough in London where Labour's 2018 vote share was lower than their 2010 figure. If the path to a majority is tough for the Conservatives it is simply impossible for Labour: they need the same sort of swing here that they require to gain Kensington and Chelsea.

Probably the only chance for the mainstream parties to re-establish themselves in this un-London-like borough would be if the Residents Associations found themselves in the majority; tricky in itself as relations between the various associations is fractious. Had they wanted to take power they could almost certainly have orchestrated that by now; but the likelihood is that they much prefer being kingmakers and holding the minority Conservatives to account in what they see as the best interests of their "ratepayers" and residents.

In late May, former Residents Association councillor, re-elected as an independent Michael Deon-Burton defected to the Conservatives. For him to have changes sides so soon after the election suggests he had some idea of his intentions prior to seeking re-election, and reckoned (correctly) that he wouldn't succeed as a Conservative in South Hornchurch. A pretty shabby way to treat his electorate. So the Tories are now two seats, and a 2% swing, adrift of a majority, while the Residents Associations need 5.35%.

Hillingdon

42 21

There were only two target Labour boroughs in 2018 in which the party regressed: Barnet and Hillingdon. By far the bigger rejection occurred in Hillingdon. In some ways, this was unsurprising: Hillingdon voted Leave in the EU referendum, Labour hasn't won a majority here since 1994 and while it has an atypical and heavily Labour southern end the majority of the borough is usually aggressively averse to voting Labour.

Labour's problem in Hillingdon is precisely that their wards are so atypical of the borough as a whole; heavily BME and with a party far to the left of where the majority of Hillingdon's voters are politically. If Labour had to fight for the wards it wins handily; if they were similar to the wards it does not win, then the party would either have to present itself and its policies in a more appealing way, or be eradicated. Labour's vote rose by 9 points - but principally in its already massively secure wards.

Labour lost three seats; two in the perennially marginal, but usually Labour, ward of Charville which is middle ground between Conservative Uxbridge and Labour Hayes. They also lost the seat in Uxbridge South (a very much better Labour prospect than its northern twin) they worked so hard to gain in 2014; but picked up a seat in West Drayton, just north of Heathrow.

But it wasn't just the net losses that were the problem for Labour: it was that the wards they need to gain to reach a majority swung further out of reach.

Yiewsley, a ward that has voted Labour slightly more often than it has Tory, saw a 5.6% swing: its councillors now have majorities of between 300 and 500.

Uxbridge South saw a slightly smaller swing but the two incumbent councillors have considerably larger majorities than in the seat they gained.

The university ward of Brunel saw a 7% swing to the Tories, alongside a big drop in the electorate - possibly student voters being purged from the register by individual electoral registration. Labour now needs to find 800 extra votes to win there.

Both Hillingdon East and South Ruislip now have Tory majorities of 20 percentage points or more. These represent the peak of realistic Labour expectations in this borough.

It isn't just over Brexit that the Labour Party of today is a poor fit for Hillingdon; this is a borough of high employment but not especially high university education; it is more small-c conservative than it is small-l liberal; beyond Hayes and Harlington it is far whiter than London as a whole, and - just as Havering feels more an Essex borough and Bexley a Kentish borough - Hillingdon is very firmly a borough of Middlesex, not London. Labour needs a swing of over 10% here now.

Hounslow

51 9

Hounslow is a borough almost as becalmed as Greenwich in its electoral behaviour. Aside from a period at the start of the millennium this has been a steady Labour council with a decent majority - even in years when both parliamentary seats here were held by the Conservatives.

The wards tend to behave similarly to the council as a whole producing comfortable but rarely massive Labour majorities.

That growing BME - principally Hindu and Sikh - population in the centre of Hounslow has made first Heston in the mid 1980s, then more recently Hounslow South, and now - it appears - Osterley and Spring Grove, wards the Conservatives can no longer stay competitive in. The hostile London environment for the Tories also shaved their majorities in the three wards covering their Chiswick enclave, but these still look nothing like wards Labour should expect to represent.

But it was not totally bad news for the Conservatives: they almost gained Bedfont ward, tucked below Heathrow airport, and their results in Feltham and Hanworth were respectable enough.

The last time Labour lost control of Hounslow, in 2006, they did so to a rainbow coalition of parties and factions - no fewer than six were represented. That diversity was soon dispensed with and Hounslow will probably go a few election cycles with the sort of result 2018 produced.

Islington

47 1

Nothing changed in Islington in 2018, and not just in the headline figures. The Labour share rose by just 2%. The Lib Dems declined further by 1%, the Tories by 0.6% and all others combined by 0.2%.

The Liberal Democrats targeted St Mary's ward in central Islington and won a small swing but were still more than 600 votes adrift. Otherwise they fared barely better than the Conservatives; today's Islington is unrecognisable from the borough in which Lib Dems won 38 of the 48 seats in 2002.

The Green councillor in Highbury East, Caroline Russell, increased her vote by almost 24 points, but lacked what in the US are called "coat-tails" - she was unable to pull her two fellow candidates onto the council along with her. Meanwhile they fell back in Highbury West, the ward that first elected a Green councillor in 2006; but surged in St George's (upper Holloway) - one of the last wards to hold out against the Labour revival in 2010 and 2014.

The Conservatives are, of course, weak in Islington; stronger than in Hackney to the east but weaker than in Camden to the west. They polled double-digit shares in seven wards, all in the south of the borough, but challenged seriously in none.

As with other now-ultra safe inner London boroughs, there is no one clear party in opposition to them and that helps entrench Labour further in Jeremy's Corbyn's heartland.

Kensington and Chelsea

36 13 1

For all the expectation - insistence - among those shocked and appalled by the Grenfell Tower disaster that Kensington and Chelsea Conservatives pay an electoral price for it, just one seat changed hands in this, the most polarised council in the country.

Prior to the election, Labour had needed to gain sixteen seats for a majority, requiring an almighty 23% swing. The "swing" ward, such as it can be described, was Holland ward - the ward including and to the west of Holland Park. In the event Labour managed exactly half the swing needed in that ward; and that was by far their best performance. Even in Notting Dale, the safe Labour ward in which Grenfell Tower is located, Labour's

vote fell, though in part that was due to four parties contesting the ward this time when just two stood there in 2014.

A new party, Advance Together, prompted to contest these elections by Grenfell but trying to widen its appeal by presenting itself as a centrist "honest broker", stood in twelve of the eighteen wards. But the neophyte party made several poor choices, notably choosing to spread itself thinly across twelve wards instead of fielding a full slate in one or two and working those intensively. Why did a party intent on changing control of the council contest Labour-held Colville and Notting Dale? Polling between 3.2 and 10.8% Advance candidates took votes principally from those who would have voted for other opposition parties - not from Tories possibly embarrassed or ashamed at their council's attitude towards its poorest.

The Conservative vote was more than monolithic enough to see off these challenges, even in their wards closest to Grenfell: Norland and Pembridge. They proved again that in the far south of the borough the parts of the old Cheyne ward added to Cremorne and before that to South Stanley to create Chelsea Riverside are simply too powerful for the Labour-voting Worlds End and Cremorne estates to overcome, though they inched closer. Nor did the inclusion of the threatened Sutton estate in Stanley ward make that any closer.

In Earls Court the Lib Dems, despite widespread displeasure locally at the exhibition centre redevelopment, could not add to their sole councillor Linda Wade there, though she entrenched herself further. This is a ward where the Conservative vote is stable and staunch but the opposition vote transient and diffident.

Honestly, there is no prospect of Labour ever breaking out of its northern enclaves; it is neither sufficiently organised, or sufficiently presentable to make an attractive, sustained pitch to electors further south. And why on earth should they? Were Labour to start winning the Campdens and Redcliffes and Bromptons of this world there would be a massive glitch in the political equilibrium. That does mean that those living in the northern and southern council estates will perpetually need to rely on a hopefully much more sensitive, reactive and caring Tory administration for there is evidently no desire for change from the majority of the Royal Borough.

Kingston-upon-Thames

36

9

The Liberal Democrats did not merely regain Kingston; for the first time they won a landslide in both votes and seats.

Kevin Davis, the outgoing and rather brash Conservative leader, reported throughout the campaign that his party's vote appeared to be holding up - and he was not necessarily misleading or being misled: in four wards the Tory share increased and in a further five it was within 5% of their 2014 vote.

But the Lib Dem vote was like that scene from the movie *The Day After Tomorrow* when the ocean simply overwhelms New York City. In twelve of the Royal Borough's sixteen wards the Lib Dem vote share increased by at least twenty points. In Alexandra ward a 2014 Lib Dem vote of 991 became a 2018 vote of 2,005; in Canbury 877 swelled to 2,224 (even as the Tories added 200 to their own vote there).

This vastly larger Lib Dem vote came, net, from four sources. First, higher turnout - turnout typically increased by around 5 percentage points and Lib Dems had targeted the borough's EU voters to kick the Tories over Brexit. Second, an almost eradicated UKIP, which only contested two wards this time but polled between 9 and 22% in 2014. Third, Labour was as overwhelmed by the Lib Dem surge as the Tories - they were routed from their last remaining enclave of Norbiton (that's Kingston near the hospital) and their vote fell by at least three points in most wards, switching directly to the Lib Dems.

But fourth, the Conservative gain of Kingston four years' earlier, looks increasingly anomalous. Just as Croydon, Ealing and Redbridge simply no longer look like Tory boroughs, Kingston feels more and more like London's version of Eastleigh; a largely affluent suburban borough (though, unlike Eastleigh with a large and growing BME population).

There are several Kingston wards it would not be difficult to imagine being fairly securely Labour in a borough where the Lib Dems were not a factor; indeed several of these wards used to return Labour councillors in the 1960s and 1970s. Persuading the voters - even student voters in wards like Grove - that the Lib Dems, not Labour, are the more comfortable fit has been key to being able to supplant the Conservatives. The Lib Dems have deeper roots here than they do in places like Richmond where, even though the Tory

route was worse, in terms of their grip on the wards the Lib Dems look far weaker.

A breakaway rump based around disaffected Tory councillor Mary Clark called Kingston Independent Residents created a fair bit of publicity but at best managed just 10% of the vote. There is no evidence that the votes KIR won came particularly from the Conservatives and, without any elected councillors they may well fade away.

The Tories need an 11% swing to recapture Kingston; the seat on a uniform swing they need to gain control is in Chessington South ward which last elected Tory councillors in 1986. It's a huge ask.

Lambeth

57

5

1

The epicentre of London's "Remain" vote in the EU referendum, Lambeth was expected to complete its shunning of the once locally significant Conservatives and possibly join the ranks of the clean-sweep Labour London boroughs.

It didn't quite happen; indeed the Labour majority on Lambeth was reined-in a little following their 59-4 landslide in 2014. The Conservatives clung onto one solitary seat in affluent Clapham Common ward but it was the Greens who emerged as the official opposition here for the first time. They easily gained the remaining two seats in St Leonard's, the Balham-Streatham borders ward least favourable to Labour; and then picked off two other seats - one in Herne Hill, a ward in which they had also got a councillor of theirs elected in Labour's nadir of 2006; and in the electorally volatile Gipsy Hill, in the far south east of the borough.

Gipsy Hill had swung from being a reasonably secure Tory ward as recently as 2006 to one of the safest Labour wards in Lambeth (quite a feat) in 2014. Then, in a 2016 by-election the Greens came from nowhere to very nearly gain Gipsy Hill - and they went one better this year. The ward was a battleground for two reasons: first the huge campaign to halt the "regeneration" of the beloved but decaying Central Hill estate in the ward, and the linked fact that one of the ward's councillors, Matthew Bennett, was the cabinet member driving through such contentious demolition plans. In the event it was not Bennett's seat that was lost; saved perhaps because he was alphabetically top of the ballot paper.

It is not just the Conservatives in real trouble in Lambeth; the Lib Dems saw further epic collapses in their vote in Streatham Hill (54% Lib Dem in 1998; 11% in 2018) and St Leonard's; though they held up better in Streatham Wells and staged a small recovery in Oval at the other end of the borough.

In fact it is the diffuse nature of their opposition in Lambeth that is Labour's greatest strength; there aren't really that many further Green targets (though they've proved they can come from nowhere to win); the Lib Dems are a shadow of the force that once ran the borough; and the Conservatives continue to evolve into the antithesis of a party 21st century Lambeth residents wish to vote for.

Lewisham

53

Lewisham has been all-but a one-party state in five of the past seven elections; but in 2018 for the first time ever the borough joined the ranks of Barking and Newham as the third clean-sweep London borough. There had only been one hold-out in 2014: a Green councillor in Brockley, but he was swept aside by nearly 600 votes this time.

First Past The Post has usually been hugely favourable to Labour in Lewisham; their 98% of the seats in 2014 was delivered with just 43% of the vote for example. When 66% of Lewisham voters opted for parties other than Labour in 2006 Labour still won nearly half the seats (26). And their clean sweep in 2018 was based on just 53%.

In part this is because Labour's vote is evenly spread, but of sufficient depth as to be difficult for anyone else to overcome; but also because the opposition is highly fractured - even more so than in Lambeth.

This often manifests itself in single issue or local parties springing up, doing well, but then fading. In 2014 a local leftwing group, Lewisham People Before Profit, not a million miles different from TUSC, polled very well. Prior to that, Socialist Alternative and a candidate from a campaign highlighting the difficulties of secondary school admissions had won seats in the Deptford ward of Telegraph Hill. In 2018 the Women's Equality Party polled 24% in Ladywell - a ward the Greens had previously won.

So there is no clear path to a majority for any one party or interest group other than Labour here. But that does not mean

that Labour is now immune from any future bouts of unpopularity; the very diffuseness of the opposition here means that in different circumstances seats can be picked off by a variety of opponents: the Greens in the north; the Conservatives in the south east; the Lib Dems in the more middle-class, liberal fringes, and 53% is still far from Labour's best performance in this borough. In votes, that is.

Merton

34 17 6 3

In only five boroughs did the Conservatives gain seats off Labour in 2018: Barnet and Hillingdon; Enfield and Greenwich, and Merton. Of these, Merton is perhaps the most curious example.

Unlike in Enfield and Greenwich the seats they reclaimed were not especially marginal. Nor is a UKIP collapse explanation possible. There is far less of a Brexit case to make for the Tory gains from Labour in Merton as there is in Hillingdon; and no consequential Jewish population or regeneration skewing as there is in Barnet. This was not part of a swing to the Conservatives; they lost one more seat to the Lib Dems than they gained from Labour. And this is another of those London boroughs that has, demographically, swung heavily away from the Conservatives since the late 1980s.

In fact the underlying swing to Labour in Merton continued: the psephological headline here is that the Tories now need the same swing to them to gain a majority of 1 in Merton as Labour needs to win Kensington & Chelsea. Neither is remotely likely to happen.

What makes Merton anomalous, though in some respects a bit like Croydon, is that its two halves are very different and divergent in their electoral behaviour. The Mitcham and Morden half is still birthing loads of new Labour voters each election: Figge's Marsh, Graveney and Pollards Hill gave Labour over 80% vote shares in 2018; Longthornton was not far behind. At the other end of the scale, Wimbledon Village ward gave the Tories 71% of the vote; not a record for them but still a 3% swing from Labour.

Wimbledon is a different kettle of fish entirely to Mitcham; and indeed even within itself. The three uphill wards of Village, Hillside and Raynes Park are very safe (though Raynes Park is starting to look a bit iffy). Downhill Wimbledon (or south Wimbledon) has a very different character; it's more working

class and much more densely populated, though has been gentrifying. In any event, class and affluence are far less the drivers of political support they once were, as discussed in the introduction; but how white a ward is still has salience, and Cannon Hill, one of the Tory recaptures, is still heavily white; Abbey less so.

Typically the Conservatives poll less than half the vote in Wimbledon but the opposition vote is split evenly between Labour and the Lib Dems so the Tories look more secure than they probably are. When Labour managed to win the parliamentary seat in 1997 and 2001 and to sweep the council in the mid 1990s they did so by uniting this split vote, but once they lost in 2005 and 2006 the divide returned. The Lib Dems have been somewhat tenacious in Merton, clinging onto their one pretty good ward of West Barnes (Cottenham Park) and targeting formerly-Labour Dundonald, which runs along the railway line towards Surbiton. They finally gained two of the three seats here this year.

The Lib Dems made one initially surprising gain of Trinity ward, a once-loyally Labour ward that swung to the Tories at the turn of the millennium and has stayed there until now, with nothing remotely resembling a Lib Dem history. But the victorious new councillor is Paul Kohler, an academic who made the national news in 2016 after being savagely beaten by burglars. This local celebrity (and sympathy) must have played a part in his narrow win in a three-way contest.

Although the Tories need a colossal swing to win overall control here, it's very much easier for them to get to half the seats: that requires just a 5% swing. Then their fate will rest in the hands of the three seemingly unshiftable Residents Association councillors in Merton Park ward, and the last time the council was hung they voted in whichever was the largest party. So, the Conservatives still have some life in them in Merton even as the borough as a whole worsens for them.

Newham

60

Newham lost the accolade of having the highest Labour vote in London in 2018 to Barking & Dagenham. But that was more to do with Newham's neighbour to the east being, in the main, a two party fight whereas Newham Labour had a far wider diversity of parties facing it. Labour still led the Conservatives by a larger margin in Newham than anywhere else and they will

have to take that, and a clean-sweep of every seat for the fifth time as consolation.

There were a couple of results that may have caused a very slight ripple on the surface of Labour's calm. The now massively under-represented Stratford and New Town, with 18,000 voters and growing, is nowhere near as monolithically Labour as the rest of the borough, but then the housing built around the 2012 Olympic Park is atypical of the rest of Newham too. The Conservatives (and Lib Dems for that matter) "only" need a 10% swing to win there - though the ward will be unrecognisable to today's once the boundary commission has finished with it.

Royal Docks also remains the sort of ward that could cause Labour trouble especially as there are surely still hundreds, if not thousands of potential units of housing it to be built there. If and when it is finished, there is surely no reason this ward will behave differently to Canary Wharf, St, Katharine's, Limehouse and Surrey Docks.

As it is now, the Tories need a 14% swing to win representation there. And to come from nowhere to win a majority on Newham? Why, all they need is a 27% swing. That prospect won't be alarming the new mayor of Newham, Rokhsana Fiaz, who was elected with 53,214 votes to the Conservatives' 8,627.

Redbridge

51 12

Looking at the 39-seat Labour majority in 2018 Redbridge it's a struggle to believe that until 2014 this was a Conservative council that had never before given Labour a majority.

Councils do not just change their allegiance so rapidly for no reason - and that reason is rapid demographic change turning Redbridge, or at least large swathes of it, into a new Newham.

That twelve Conservatives survived is impressive; another example of wards that were Tory in 2014 being far tougher challenges for Labour than wards the party already held, and which are now much safer for them. It would not have been surprising if Labour had won all but the now-two seats in Monkams (north west Woodford) so grim had the Tory performance at GE2017 been.

As well as that hold, the Conservatives kept full control of Fairlop and Bridge (oddly, both wards Labour managed to win in the period between 1994 and 2002 when Redbridge was a hung council). Its a little strange that Labour was successful in these wards when the borough was far less favourable to them but not in 2018 - but then Tony Blair's version of Labour appealed to a different type of voter than Jeremy Corbyn's does.

The Tories also managed to maintain a foothold in the two realigned formerly Lib Dem wards now called Churchfields and South Woodford, as Labour took the other seats there. In so doing Redbridge became the twenty-third London borough with no Lib Dems represented on its council.

Although Labour's gains were broad they are not, yet, all that deep and it would take a swing less than that the Tories need in Hammersmith and Fulham to flip Redbridge back. However, that's the swing needed in 2018 - with the demographics ebbing so quickly away from the Conservatives it may well require more than a 10% swing come 2022.

Richmond Upon Thames

39 11 4

The Liberal Democrats required a 5.6% swing to win Richmond in 2018. So when the first result, in Hampton North, gave them an 8.1% swing and a gain of two seats, things looked promising for them. Unfortunately for the Conservatives, the swing against them in Hampton North was one of the smallest this time around - it was up to 24% in Hampton Wick - and that produced the sort of centre party landslide not seen since the early 1990s.

The Lib Dems even gained a seat in East Sheen (on a 17% swing); the one ward that had, until now, always eluded them. The Conservatives were left with a full slate of councillors only in Barnes - where Gyles Brandreth's daughter is one of the new councillors.

Just three years earlier, things looked so very different for the Conservatives. The party had as big a majority on the council as the Lib Dems now do. Zac Goldsmith had been re-elected in Richmond Park with a 20,000 majority and Tania Matthias had ousted Vince Cable in Twickenham. But then Goldsmith resigned to fight a by-election on Heathrow expansion, in one epic misjudgement giving the Lib Dems the revivifying oxygen they needed.

"What ifs" are pointless in politics but it has to be wondered whether the Lib Dems - who had been driven down to just one councillor on the Surrey side of the borough - would have done anything like as well in these council elections without that by-election lifeline.

That question does assume that Brexit, in such a heavily Remain, City-dependent borough as Richmond would not have caused the Conservatives headaches on its own, but as in other nearby Conservative but Remain-voting areas like Chiswick, Putney and Westminster, the reaction would have been far less adverse.

I haven't yet mentioned the four new Green councillors in Richmond, another consequence of the Richmond Park by-election. The Greens stood aside in support of the Lib Dems in that by-election and, in return, the Lib Dems only fielded two candidates, urging their supporters to give the sole Green candidate their third vote, in six wards. This tactic, to my surprise, worked in four of them - though whether it is something a serious party should even contemplate remains moot. The very reason we have different parties is because people believe different things; there is not one progressive blob within which it doesn't matter for whom you vote: Labour are not red Lib Dems and the Lib Dems are not yellow Greens. Time will tell if Richmond Lib Dems are the frogs to the Greens' scorpion.

Even with this landslide, Richmond is not Lib Dem in the way Kingston or Sutton are. A feature of Richmond elections is that most of the seats are electorally similar so when one shifts, a large number shift with it. A majority of 24 is not all that secure for the Lib Dems - they have lost majorities of that magnitude in the past. 2014 was the first time in 20 years that an administration had been re-elected so there will not necessarily be any long-term comfort in the landslide the Lib Dems were awarded. Nonetheless, the 6.1% swing the Conservatives need to resume the pattern of one-term administrations being ousted is something of a buffer.

Southwark

49 14

2018 can be regarded as a consolidation election in Southwark following the big advances Labour made in 2010 and 2014. In part, this was because fairly radical boundary changes were enacted this year making it hard to measure accurately the rivals' strengths in substantially redrawn wards.

The Conservatives lost their last seats in Dulwich, where a new pattern of smaller, two-member wards did not carve for them any more secure berths. This is the first time ever that there are no Conservatives on Southwark Council, even if, right from the outset (and excepting 1968) they were only ever a token presence in this heavily working class borough.

The Lib Dems also lost their two former East Dulwich councillors in a new but similar ward called Goose Green. There is some disagreement over whether, on these new boundaries the Lib Dems would have won any councillors in 2014 but given how close the top Lib Dem came to winning this year it seems to me likely they would. In any event arguments about notional results tend to be circular: had Goose Green existed in 2014 presumably the Lib Dems would have worked the whole of it as hard as they had the old East Dulwich. Thus they would have got more votes there; thus the notional results would have been similar to the actual outcome.

The main reason for the boundary review in Southwark was to award more seats to the rapidly growing north of the borough, especially in the area around London Bridge and The Shard. The area previously covered by 3-councillor Cathedrals ward now has five; three in Borough & Bankside, two in a new ward called St George's - approximately the Southwark bit of Kennington. The Lib Dems won all five seats, the two St George's ones a little surprisingly.

They also easily held Surrey Docks and, slightly less comfortably, the new North Bermondsey - formerly Riverside. One ward, which should be a Lib-Dem/Labour marginal: London Bridge and West Bermondsey - successor to the old Grange ward - had its election postponed when former Conservative councillor Toby Eckersley died during the election campaign. Grange chose two Lib Dems and one Labour councillor in 2014.

In essence, what happened in Southwark was what happened throughout London: Labour entrenched itself significantly in wards it already held but made very little headway in those it did not. And, while the party would no doubt like to eradicate all opposition, it is not an insignificant prize to have made the path to a majority for its opponents far harder.

Sutton

33

18

3

There were two elections occurring in Sutton on 3rd May. In the west; the Sutton & Cheam half of the borough, the Conservatives made nine gains and hold 16 of the 27 seats. In the Carshalton & Wallington half, they lost a seat and hold just two out of 27. And that, simply put, is why the Tories didn't gain control of Sutton this year.

Things were slightly less than simple though. UKIP polled 20% in 2014: their fifth-highest share in London, and their collapse benefited all parties. Had it gone wholly to the Conservatives then, again, we'd be discussing a pretty sensational Tory gain. But why would it? It did not, after all, wholly come from them in the first place. In 2014 the Tory vote fell 11 points and the Lib Dems 10: UKIP sucked votes from both almost equally. And again, this is only surprising if you view UKIP voters as solely motivated by antipathy for the EU: a large chunk of their vote - possibly even the majority has always been the "plague on both your houses" that the Lib Dems once exploited so effectively.

In 2018 the UKIP vote did not return in similar proportions to the main parties: the Conservatives added 10.4 points to their vote share, Labour 4.6 and the Lib Dems just 2.2. Of course these are net figures - there was probably a great deal of churn between all three parties.

UKIP received negligible votes except in the wards Labour was hoping to do well in. Even here I hesitate to call the UKIP vote significant but the residuary was large enough to probably cost Labour at least one seat in Wandle Valley and St Helier. The Conservatives cannot claim UKIP cost them the council; their weakness in Carshalton and Wallington was responsible. And the fact that the Conservatives cannot even win all three seats in as affluent and semi-rural a ward as Carshalton South & Clockhouse - the ward of its group leader no less - epitomises their problem.

The Lib Dems have been in power in Sutton since 1990 and were certainly less popular in 2018 than in 2014. In Beddington North the local waste authority had built a controversial incinerator, so vociferously opposed by one of the ward's Lib Dem councillors that they kicked him out of their group. He and two colleagues won the ward as independents this time, though it became a four-way scrum in the process.

Sutton is now the Conservatives' number one target in 2022 - they need just a 1.9% swing to gain the ten seats that'll give them a majority. Winning will be far harder than that figure suggests though - the Conservatives have come close to winning back the council before, only to be firmly rebuffed.

Tower Hamlets

42

2

1

If a book could be written about the 2018 elections in Barnet, an entire library could be filled with stories about Tower Hamlets. To focus on just the past four years, Labour-expellee Lutfur Rahman was elected Mayor and his Tower Hamlets First (THF) party won 18 of the 45 council seats in 2014.

Rahman's election was challenged in the High Court and overturned on several grounds, most notably "undue spiritual influence", an archaic charge referring, in this case, to the pressure allegedly brought to bear on Muslims by community leaders to support Rahman. Rahman's election agent, Cllr Alibor Choudhury, was also disqualified and Labour gained the seat in the ensuing by-election in Stepney Green.

While this case was proceeding, the government sent in commissioners to administer aspects of the council for reasons linked to the High Court case: the way grants were being dispensed to particular community groups by Rahman.

Labour's John Biggs won the re-run mayoral election in 2015, but only by 1,500 first preferences from then-independent (but Tower Hamlets First proxy - the party's registration was also annulled by the High Court) Rabina Khan.

A subsequent council by-election in the THF stronghold of Whitechapel showed the ongoing viability of the anti-Labour, pro-Rahman vote when independent Shafi Ahmed won there.

However, the disqualification of Rahman and the fractious shenanigans that tend to cleave through factional parties like THF led to a split. Two rival parties: the People's Alliance of Tower Hamlets (PATH) - which Rabina Khan led, and Aspire - which won the endorsement of Rahman, were founded. Even split, had these two parties come to an electoral agreement over which wards to contest things might have ended differently for them, but these two were not allies - they were enemies.

First Past the Post was almost created to prove Abraham

Lincoln's dictum that a house divided upon itself cannot stand and these two parties were taught that lesson that in spades. Labour won every single former THF seat bar the one Rabina Khan chose to fight in Shadwell. They did so in most cases not by overwhelming margins; and occasionally where the votes of PATH and Aspire combined would have defeated Labour.

It might, however, be a mistake to attempt any analysis of outcomes had both parties' votes been combined. Taking the 2018 mayoral results, while the combined first round mayoral vote of PATH and Aspire came to 24,222 (Khan winning 13,113 and Aspire's Abul Ahmed 11,109), Khan only received 3,700 second preference votes. Evidently PATH was not the second preference of a big majority of Aspire voters; and while we don't know how things would have gone if Aspire had finished runner-up, it's likely to have been as true in reverse.

I have not yet looked at the Conservatives who fared poorly, but again, not as poorly as they might have done. They lost their seats in Blackwall & Cubitt Town, Limehouse and St Katharine's & Wapping, but clung on to a seat in Canary Wharf and Island Gardens.

The Tower Hamlets riverside, in particular the Isle of Dogs, is a like a motte within a bailey: this is the only part of the borough the Conservatives have any currency in and presumably the importance of access to EU markets played a significant factor in this mini-city beyond the City of London. That said, the Conservatives were on a downward trajectory in 2014, when the split in the Labour ranks when Rahman was expelled from the party should have made the Tory seats even more secure, so their fate cannot be explained entirely in terms of Brexit recriminations.

Another footnote is that the Liberal Democrats experienced a modest resurrection in this borough which they ran in the late 1980s and early 1990s. Interestingly, they did not do well in their former strongholds of Bow and Stepney, but rather in the more affluent docklands wards; perhaps a tactical vote for the most clearly pro-EU party in the race.

It would be surprising if PATH and Aspire survive until 2022; as with parties driven by personalities rather than beliefs they will morph, form and reform; split and heal. They now know the cost of fighting divided, but whether the feuds that caused the divide can be healed is a real question. What can be said is the Labour landslide they enabled is not the settled will of the

voters of Tower Hamlets, as it is in places like Islington or Lewisham.

Waltham Forest

46 14

As the waves of demographic change that are driving the Tories out of the capital ripple outwards, so Waltham Forest has been transformed from a borough where Labour struggled to win a majority to one where they now enjoy a 32-seat cushion over the Conservatives.

In fact, the problems Labour had from the 1980s to the early 2000s getting across the line were as much caused by an entrenched set of Lib Dems who made them play a game of "Whack-a-mole" as they popped up in different parts of Leyton, Leytonstone and Walthamstow, as they were the Tories. But the coalition government finished off Lib Dem prospects in these characteristically inner-city wards, leaving just the Conservatives in the suburban north of the borough. The Tories were once able to compete in Walthamstow - both the parliamentary seat and several of its wards, but they were long ago pushed back into Chingford and are now under building pressure there.

As in neighbouring Redbridge, the Conservatives did better than they might have expected after sampling the 2017 general election votes. They ceded their hold on Hale End and Higham's Park, which had been flaky for some time now, but otherwise they hung on to the split Valley ward, to Larkswood and Hatch Lane (which had been very close at the general election) and to their safer Chingford Green and Endlebury.

Again, the 2014 UKIP vote in these northern wards had made the Conservatives look more vulnerable than they actually were and the Tories unequivocally gained the most in most of these wards.

That is not to say that the Conservatives are on the road to redemption; this is still the road to perdition for them: they will, relatively soon, lose Valley, Larkswood and Hatch Lane. And there is no realistic path to a majority in Waltham Forest either. They just have to wait to be picked off, one by one.

Wandsworth

33 26 1

As has happened before in close elections in Wandsworth (1982 and 1986), enough marginal seats stayed with the

Conservatives in 2018 to keep them in control of Wandsworth after forty unbroken years.

It was a very close thing though; Labour polled more votes than the Tories just as they had in 1986, principally by racking up huge margins in the three southern-most Tooting wards.

The main reason Labour does not control Wandsworth today is that, while they got more than enough new votes to win - all other things being equal; all other things were not equal. The Conservatives added votes in the wards where it mattered too. In Southfields, for example, Labour's vote increased by 1,000, but the Conservatives added 600 - their winning margin was about 500. In Nightingale, which Labour had comfortably "won" in GE2017, Labour's vote doubled; but the Tories gained 400 and held on with majorities ranging from 62 to 214.

These gains in hard votes were principally driven by higher turnouts. It's possible that Labour's noisy, in-your-face campaign, along with their shock gain of Battersea and near-miss in Putney at GE2017 jolted Conservative voters, unused to close contests here for a few years, out of their lethargy. Whatever the cause (and it should be noted that the same thing happened in the first Tory-landslide year of 1990 - as much a big surge in new voters as a huge switch of Labour ones) it was responsible for those marginals falling mainly in the Conservatives' favour.

The other story of election night in Wandsworth was the astounding vote of Conservative-turned-independent councillor Malcolm Grimston in West Hill. Councillors have won more votes than his 4,002 in the past, but only in the safest wards in years where local votes coincided with a general election (as turnout was far higher) or when wards were vastly larger before 1998. The second-placed (Labour) councillor polled just 1,800 votes.

There are two ways to view the 2022 elections, which will occur on somewhat different boundaries that could be slightly disadvantageous to Labour. One is that this is now Labour's top target in London, requiring barely a 1% swing to snatch control. That is an entirely plausible scenario. But there's an alternative, which is that opportunities like 2018's occur rarely, that by 2022 Londoners' fury at Brexit will have diminished and that there is nothing incontrovertible about the Conservatives' decline in London (and even if there were, that it must continue rather than bottom-out).

Westminster

41 19

The remarkably comfortable Conservative hold of Westminster led many to claim that they had been misled as to the viability of Labour's chances here. But take another look, because these results were far better for Labour than the headlines suggest.

For a start, as with Wandsworth, Labour did far better in vote share than in seats won - in fact their best results ever. They finished just 1.6% behind the Tories, albeit with a vote stacked up in their north Paddington and St Marylebone strongholds instead of sprinkled more favourably in Little Venice, Vincent Square, Tachbrook and Bayswater. For context, in the 1986 election which prompted Lady Porter to launch the homes for votes gerrymander, Labour finished more than 4% adrift but with eight more seats.

Secondly, the wards that looked to be a big ask for Labour this time round now look very much easier prospects; and some that weren't even on the table - like the three in Lancaster Gate - now are.

Thirdly, Labour will go into the 2022 elections contesting new wards that cannot but be more favourable to them (if for no other reason than the Paddington wards are grossly under-represented while Knightsbridge and Belgravia has so few electors nowadays it will have to either be abolished or expanded into other heavily Tory wards. At very least - before seeing if the boundary changes hugely favourable to the Conservatives of 2002 can be unpicked - this should alone take six seats off the Tory majority.

Labour did markedly better in wards within the North Westminster constituency than in the City. Given that the former is a Labour constituency and the latter not this is perhaps not surprising, but the big gains made in 2014, and the 2015 and 2017 general elections raised expectations. In fact the two are a perfect mirror of each other: Westminster North produced a Labour vote share of 49.4%; Westminster South a Conservative share of 49.3%.

Labour needs a 5.3% swing, pre boundary review, to win Westminster next time; a result which, if achieved, would mean they will have won the popular vote convincingly.

Overview of the 2018 results: seats won

	Conservatives	Labour	Liberal Democrats	Green	PATH	Residents	Independents	Total
Barking & Dagenham		51						51
Barnet	38	25						63
Bexley	34	11						45
Brent	3	60						63
Bromley	50	8					2	60
Camden	7	43	3	1				54
Croydon	29	41						70
Ealing	8	57	4					69
Enfield	17	46						63
Greenwich	9	42						51
Hackney	5	52						57
Hammersmith & Fulham	11	35						46
Haringey		42	15					57
Harrow	28	35						63
Havering	25	5				22	2	54
Hillingdon	44	21						65
Hounslow	9	51						60
Islington		47		1				48
Kensington & Chelsea	36	13	1					50
Kingston-Upon-Thames	9		39					48
Lambeth	1	57		5				63
Lewisham		54						54
Merton	17	34	6			3		60
Newham		60						60
Redbridge	12	51						63
Richmond-upon-Thames	11		39	4				54
Southwark		49	14					63
Sutton	18		33				3	54
Tower Hamlets	2	42			1			45
Waltham Forest	14	46						60
Wandsworth	33	26					1	60
Westminster	41	19						60
London	511	1,123	154	11	1	25	8	1,832

Overview of the 2018 results: vote share

	Con	Lab	LD	Grn	Res Ass	Ind	Others
Barking & Dagenham	23.4%	73.8%		0.8%		0.9%	1.0%
Barnet	44.3%	38.9%	9.2%	6.5%		0.4%	0.7%
Bexley	50.1%	33.9%	5.7%	1.7%		1.2%	7.5%
Brent	22.9%	57.4%	12.7%	5.4%		1.0%	0.6%
Bromley	44.6%	24.5%	14.8%	10.7%		1.9%	3.4%
Camden	20.7%	47.9%	18.1%	12.4%		0.6%	0.3%
Croydon	39.7%	44.1%	6.3%	8.0%		0.5%	1.4%
Ealing	23.6%	50.6%	12.1%	10.3%		0.8%	2.6%
Enfield	31.0%	48.6%	7.4%	9.5%		1.3%	2.2%
Greenwich	22.4%	51.6%	8.4%	11.8%	2.4%	0.7%	2.6%
Hackney	11.0%	60.9%	8.9%	18.1%		0.3%	0.8%
Hammersmith & Fulham	33.8%	53.6%	11.5%	0.6%		0.2%	0.3%
Haringey	8.0%	56.0%	24.0%	11.3%		0.2%	0.5%
Harrow	42.5%	44.2%	9.3%	2.6%		1.0%	0.4%
Havering	33.1%	18.3%	3.0%	4.7%	28.1%	4.9%	7.8%
Hillingdon	51.6%	37.1%	2.3%	6.9%		1.4%	0.6%
Hounslow	27.6%	51.6%	9.8%	8.5%		1.7%	0.7%
Islington	9.6%	57.1%	12.6%	18.1%			2.7%
Kensington & Chelsea	46.7%	32.8%	13.8%	1.1%		0.1%	5.5%
Kingston-Upon-Thames	29.5%	11.7%	48.9%	4.5%	4.6%	0.2%	0.6%
Lambeth	12.5%	51.4%	12.1%	19.9%		0.9%	3.3%
Lewisham	12.7%	53.4%	12.0%	16.7%		0.4%	4.8%
Merton	29.7%	44.4%	14.8%	6.4%	3.1%	0.5%	1.1%
Newham	15.2%	66.9%	6.3%	4.9%		1.2%	5.4%
Redbridge	34.7%	55.8%	4.8%	2.5%		1.4%	0.8%
Richmond-upon-Thames	32.8%	9.6%	45.7%	9.7%		0.7%	1.5%
Southwark	10.6%	52.3%	21.3%	12.8%		0.8%	2.2%
Sutton	34.8%	17.0%	37.8%	4.3%		3.2%	2.8%
Tower Hamlets	10.1%	42.4%	8.7%	8.0%		0.7%	30.0%
Waltham Forest	21.2%	51.3%	10.6%	12.8%		0.8%	3.2%
Wandsworth	38.1%	38.6%	8.5%	8.6%		3.8%	2.5%
Westminster	41.9%	40.3%	9.7%	5.7%		0.3%	2.1%

Con	Lab	LD	Grn	Res Ass	Ind	Others
+ 13.8	+ 20.8	- 3.5	- 2.1		+ 0.9	-29.4
+ 5.2	+ 2.2	+ 0.9	- 4.0		+ 0.4	- 3.9
+ 12.7	+ 7.2	+ 3.1			+ 1.2	-23.2
+ 2.2	+ 10.3	+ 5.0	- 4.9		+ 0.6	-3.2
+ 5.0	+ 6.1	+ 5.7	- 0.9		+ 0.9	-16.9
- 0.4	+ 5.2	+ 2.6	- 4.4		+ 0.2	- 2.8
+ 7.7	+ 6.8	+ 1.0	0.0		+ 0.3	-15.8
- 1.1	+ 2.8	+ 3.3	+ 1.4		+ 2.4	- 4.5
+ 5.6	+ 5.4	- 4.6	+ 2.3		+ 1.3	- 15.2
+ 5.1	+ 8.9	+ 2.1	- 2.1		+ 0.7	-17.2
- 1.2	+ 3.6	+ 1.4	- 1.9		+ 0.3	- 1.5
- 5.2	+12.5	+ 2.9	- 5.7		+ 0.2	- 4.6
- 1.6	+ 6.4	+ 5.6	+ 3.2			-5.5
+ 6.0	+ 7.6	+ 2.2	-0.4		- 1.0	- 14.4
- 10.0	- 4.2	- 1.1	+ 0.9	+ 3.1	+ 4.9	- 24.3
+ 16.1	+ 8.9	+ 0.8	+ 0.9		+ 0.6	- 22.8
+ 2.4	- 8.0	+ 2.6	+ 0.5	- 2.1	+ 1.7	- 12.1
- 0.4	+ 2.3	- 1.7	- 0.5			+ 0.3
- 7.3	+ 5.7	+ 3.4	+ 1.9		- 3.9	+ 4.1
- 4.1	- 3.6	+ 22.1	+ 6.0		+ 0.2	- 13.2
- 2.1	+ 0.6	+ 0.1	+ 4.2		+ 0.9	- 4.5
+ 1.8	+ 10.0	+ 4.0	+ 3.1		+ 0.4	- 19.4
+ 2.2	- 0.1	- 5.3	+ 1.9	- 0.1		- 12.0
- 6.6	+ 6.3	+ 3.0	+ 4.2		+ 1.2	- 8.2
+ 3.7	+14.3	- 6.2	+ 1.6		+ 1.4	- 10.8
- 7.0	- 1.5	+ 17.9	- 3.6		+ 0.7	- 6.5
- 1.5	+ 6.8	+ 3.2	- 0.8			- 7.9
+ 10.4	- 4.6	+ 2.2	0.0		+ 3.2	- 20.4
- 2.2	+ 8.9	+ 2.5	- 0.2		+ 0.7	- 9.7
- 3.8	+ 7.2	- 1.5	+ 1.2		+ 0.8	- 8.3
- 2.1	+ 6.9	+ 1.2	+ 2.6		+ 3.8	- 5.3
- 0.5	+ 9.1	+ 3.3	- 8.6		- 1.4	- 1.8

Overview of the 2018 results: candidates

	Con	Lab	LD	Grn	UKIP	Ind	Res	TUSC	BNP	Duma	Renew	DVP	WEP	CPA	Aspire	PATH	Others
Barking & Dagenham	51	51		1		1			2								
Barnet	63	63	63	27	1	1				1			1				
Bexley	45	45	13	3	14	1			5					1			
Brent	63	63	52	18	4	4				6			1				
Bromley	60	60	60	23	19	3							1				
Camden	54	54	54	42	3	10						1					
Croydon	70	70	46	64	8	3			3	1							
Ealing	69	69	69	23	5	4			1	17	1						
Enfield	63	63	28	24	6	3				1		1					
Greenwich	51	51	50	25	3	3	9		1	1	2	1	1				
Hackney	57	57	47	57		2		2		1			1				
Hammersmith & Fulham	46	46	46	2	3	1											
Haringey	57	57	57	57		2		3		3		4		1			
Harrow	63	63	28	8		1											
Havering	54	54	17	14	19	9	38		1								
Hillingdon	65	65	13	38		2			1	3		1					
Hounslow	60	60	47	57		5		2		4	1						
Islington	48	48	48	48	2							1	2				
Kensington & Chelsea	50	50	46	2	6	1	14					1					
Kingston-Upon-Thames	48	48	48	27	2	1	15										
Lambeth	63	63	63	61	12	2	1	2		1			3				
Lewisham	54	54	54	30	2	1		4	1	2		3	3	2			
Merton	60	60	60	15	4	3	3	1		1		1					
Newham	60	60	14	11	2	2		4				2		25			
Redbridge	63	63	15	10		5		1									
Richmond-upon-Thames	54	54	48	6	4	2							1				
Southwark	63	63	63	52	4	2		1					2	1			
Sutton	54	54	54	18	28	4								1			
Tower Hamlets	45	45	45	39		4							1		45	34	
Waltham Forest	60	60	51	21		2		17		4							
Wandsworth	60	60	60	30	4	2				1	9	1					
Westminster	60	60	60	13		1								1			3

Gains and losses

Conservatives

Gains (39)

1 in Brunswick Park BAR
 1 in Hale BAR
 3 in West Hendon BAR
 1 in East Barnet BAR
 1 in Barnehurst, BEX
 1 in East Wickham, BEX
 1 in Lamorbey, BEX
 2 in Cray Valley East, BRO
 1 in Addiscombe East, CRO
 1 in Bush Hill Park, ENF
 1 in Eltham North, GRE
 1 in Stamford Hill West, HAC
 2 in Headstone North, HRW
 2 in Kenton East, HRW
 1 Emerson Park, HAV
 1 in Hylands, HAV
 1 in St Andrew's, HAV
 2 in Charville, HIL
 1 in Uxbridge South, HIL
 1 in Abbey, MER
 1 in Cannon Hill, MER
 1 in South Woodford, RED
 1 in Cheam, SUT
 3 in Nonsuch, SUT
 3 in Stonecot, SUT
 2 in Sutton West, SUT
 1 in Worcester Park, SUT
 1 in Churchill, WES

Losses (127)

1 in Northumberland Heath, BEX
 3 in Brondesbury Park, BRE
 2 in Biggin Hill, BRO
 1 in Clock House, BRO
 2 in Belsize, CAM
 3 in Swiss Cottage, CAM
 3 in Fairfield, CRO
 1 in Cleveland, EAL
 2 in Northfield, EAL
 2 in Chase, ENF
 3 in Southgate, ENF
 1 in Southgate Green, ENF
 2 in Winchmore Hill, ENF
 1 in Addison, H&F
 2 in Avonmore & Brook Grn, H&F
 3 in Ravenscourt Park, H&F
 3 in Sands End, H&F
 2 in Harrow on the Hill, HRW
 1 in West Drayton, HIL
 2 in Osterley & Spring Grove, HOU
 1 in St Helen's, K&C
 3 in Alexandra, KUT
 2 in Berrylands, KUT
 3 in Beverley, KUT
 3 in Canbury, KUT
 1 in Chessington North, KUT
 2 in Coombe Vale, KUT
 1 in Grove, KUT
 3 in St James, KUT
 1 in Tudor, KUT
 2 in Clapham Common, LAM
 2 in Dundonald, MER
 1 in Trinity, MER
 2 in West Barnes, MER
 3 in Barkingside, RED
 2 in Clayhall, RED
 1 in Cranbrook, RED
 3 in Fullwell, RED
 3 in Wanstead Village, RED
 1 in East Sheen, RUT
 1 in Fulwell & Hampton Hill, RUT
 2 in Ham, RUT
 1 in Hampton, RUT
 1 in Hampton North, RUT
 3 in Hampton Wick, RUT

2 in Heathfield, RUT
 3 in Kew, RUT
 1 in Mortlake, RUT
 3 in North Richmond, RUT
 1 in South Richmond, RUT
 2 in South Twickenham, RUT
 3 in South Twickenham, RUT
 3 in Twickenham Riverside, RUT
 1 in West Twickenham, RUT
 2 in Whitton, RUT
 2 in Dulwich Village, SOU
 1 in Wallington South, SUT
 1 in Blackwall & Cubitt Town, TOW
 1 in Limehouse, TOW
 2 in Winchmore Hill, ENF
 1 in St Katharine's, TOW
 2 in Hale End & Highams Park, WAL
 1 in Bedford, WAN
 1 in Earlsfield, WAN
 2 in Queenstown, WAN
 3 in Sands End, H&F
 2 in Harrow on the Hill, HRW
 1 in Rayners Lane, HRW
 2 in Gooshays, HAV
 2 in Heaton, HAV
 1 in West Drayton, HIL
 2 in Osterley & Spring Grove, HOU
 1 in St Helen's, K&C
 2 in Clapham Common, LAM
 1 in Brockley, LEW
 3 in Barkingside, RED
 1 in Churchfields, RED
 2 in Clayhall, RED
 1 in Cranbrook, RED
 3 in Fullwell, RED
 1 in South Woodford, RED
 3 in Wanstead Village, RED
 2 in Goose Green, SOU
 2 in Dulwich Village, SOU
 1 in Bethnal Green, TOW
 1 in Blackwall & Cubitt Town, TOW
 1 in Bromley North, TOW
 1 in Canary Wharf, TOW
 1 in Lansbury, TOW
 1 in Limehouse, TOW
 1 in Mile End, TOW
 1 in Poplar, TOW
 1 in St Dunstan's, TOW
 1 in St Katharine's, TOW
 2 in St Peter's, TOW
 1 in Shadwell, TOW
 2 in Spitalfields, TOW
 2 in Stepney Green, TOW

Labour

Gains (100)

1 in Childs Hill, BAR
 3 in Brondesbury Park, BRE
 1 in Northumberland Heath, BEX
 1 in Clock House, BRO
 3 in Swiss Cottage, CAM
 3 in Fairfield, CRO
 1 in Cleveland, EAL
 1 in Ealing Common, EAL
 2 in Northfield, EAL
 2 in Chase, ENF
 3 in Southgate, ENF
 1 in Southgate Green, ENF
 2 in Winchmore Hill, ENF
 2 in Cazenove, HAC
 1 in Addison, H&F
 2 in Avonmore, H&F
 3 in Ravenscourt Park, H&F
 3 in Sands End, H&F
 2 in Harrow on the Hill, HRW
 1 in Rayners Lane, HRW
 2 in Gooshays, HAV
 2 in Heaton, HAV
 1 in West Drayton, HIL
 2 in Osterley & Spring Grove, HOU
 1 in St Helen's, K&C
 2 in Clapham Common, LAM
 1 in Brockley, LEW
 3 in Barkingside, RED
 1 in Churchfields, RED
 2 in Clayhall, RED
 1 in Cranbrook, RED
 3 in Fullwell, RED
 1 in South Woodford, RED
 3 in Wanstead Village, RED
 2 in Goose Green, SOU
 2 in Dulwich Village, SOU
 1 in Bethnal Green, TOW
 1 in Blackwall & Cubitt Town, TOW
 1 in Bromley North, TOW
 1 in Canary Wharf, TOW
 1 in Lansbury, TOW
 1 in Limehouse, TOW
 1 in Mile End, TOW
 1 in Poplar, TOW
 1 in St Dunstan's, TOW
 1 in St Katharine's, TOW
 2 in St Peter's, TOW
 1 in Shadwell, TOW
 2 in Spitalfields, TOW
 2 in Stepney Green, TOW

Losses (30)

1 in Brunswick Park BAR
 1 in East Barnet BAR
 1 in Hale BAR
 3 in West Hendon BAR
 1 in Addiscombe East, CRO
 1 in Bush Hill Park, ENF
 1 in Eltham North, GRE
 1 in Stamford Hill West, HAC
 2 in Alexandra, HGY
 2 in Crouch End, HGY
 1 in Fortis Green, HGY
 1 in Muswell Hill, HGY
 2 in Kenton East, HRW
 2 in Charville, HIL
 1 in Uxbridge South, HIL
 2 in Norbiton, KUT
 1 in Gipsy Hill, LAM
 1 in Herne Hill, LAM
 2 in St Leonard's, LAM
 1 in Abbey, MER
 1 in Cannon Hill, MER
 1 in Churchill, WES

Liberal Democrats

Gains (59)

2 in Belsize, CAM
 2 in Alexandra, HGY
 2 in Crouch End, HGY
 1 in Fortis Green, HGY
 1 in Muswell Hill, HGY
 3 in Alexandra, KUT
 2 in Berrylands, KUT
 3 in Beverley, KUT
 3 in Canbury, KUT
 1 in Chessington North, KUT
 2 in Coombe Vale, KUT
 1 in Grove, KUT
 2 in Norbiton, KUT
 3 in St James, KUT
 1 in Tudor, KUT
 2 in Dundonald, MER
 1 in Trinity, MER
 2 in West Barnes, MER
 1 in East Sheen, RUT
 1 in Ham, RUT
 1 in Hampton, RUT
 1 in Hampton North, RUT
 2 in Hampton Wick, RUT
 2 in Heathfield, RUT
 3 in Kew, RUT
 1 in Mortlake, RUT
 3 in North Richmond, RUT
 1 in South Richmond, RUT
 2 in South Twickenham, RUT
 3 in Twickenham Riverside, RUT
 1 in West Twickenham, RUT
 2 in Whitton, RUT
 1 in Wallington South, SUT

Other parties

Losses (24)

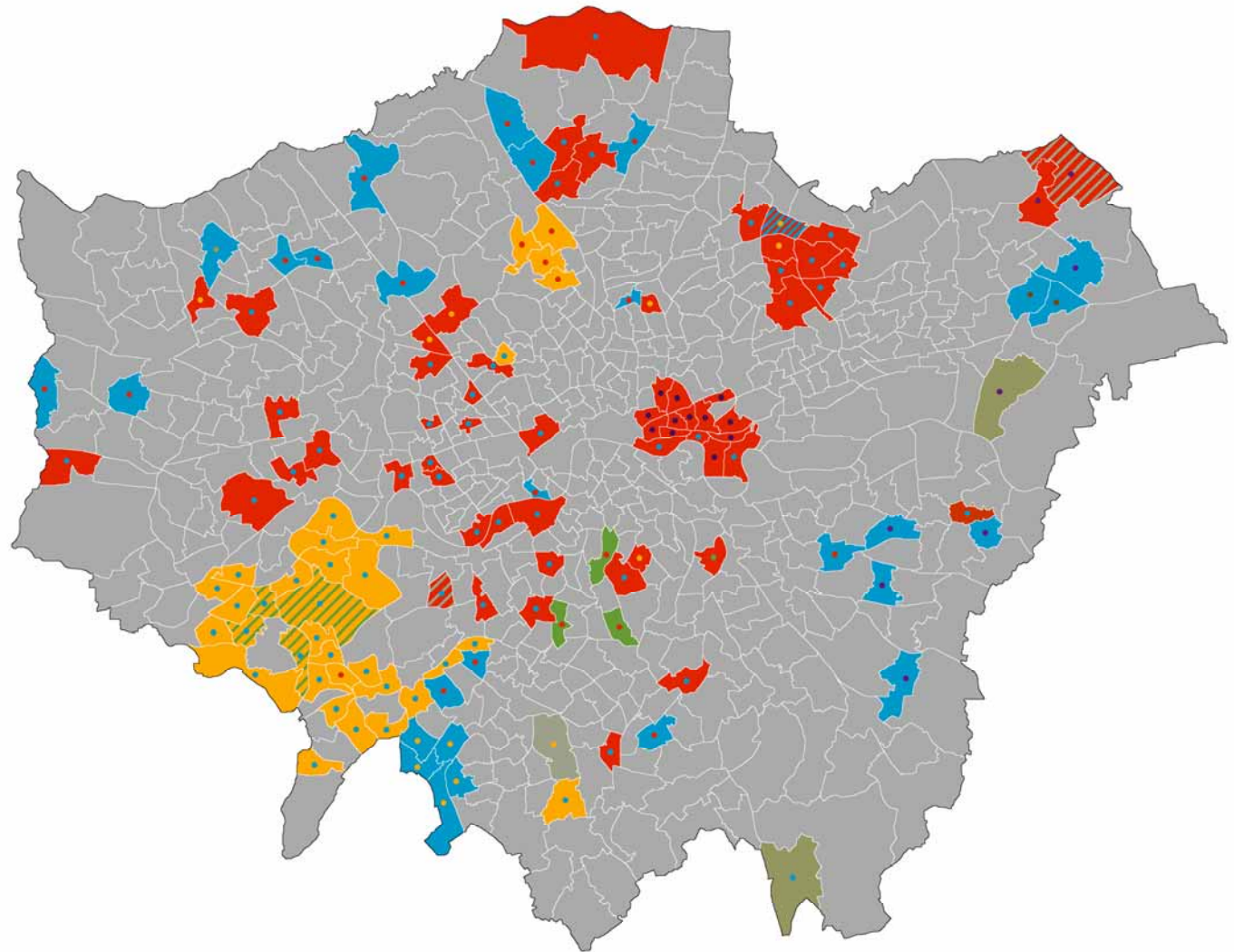
- 1 in Childs Hill, BAR
- 1 in Mapesbury, BRE
- 3 in Cazenove, HAC
- 1 in Rayners Lane, HRW
- 1 in Churchfields, RED
- 2 in South Woodford, RED
- 2 in Goose Green, SOU
- 3 in Beddington North, SUT
- 1 in Cheam, SUT
- 3 in Nonsuch, SUT
- 3 in Stonecot, SUT
- 2 in Sutton West, SUT
- 1 in Worcester Park, SUT

Gains (16)

- 2 Ind in Biggin Hill, BRO
- 1 Ind in Gooshays, HAV
- 1 Ind in South Hornchurch, HAV
- 1 Grn in Gipsy Hill, LAM
- 1 Grn in Herne Hill, LAM
- 2 Grn in St Leonard's, LAM
- 1 Grn in Fulwell, RUT
- 1 Grn in Hampton Wick
- 1 Grn in Ham, RUT
- 1 Grn in South Twickenham, RUT
- 3 Ind in Beddington North, SUT
- 1 Ind in West Hill, WAN

Losses (34)

- 1 UKIP in Barnehurst, BEX
- 1 UKIP in East Wickham, BEX
- 1 UKIP in Lamorbey, BEX
- 2 UKIP in Cray Valley East, BRO
- 2 Ind in Headstone North, HRW
- 1 UKIP in Emerson Park, HAV
- 3 UKIP in Gooshays, HAV
- 2 UKIP in Heaton, HAV
- 1 Res in Hylands, HAV
- 1 Res in St Andrew's, HAV
- 1 UKIP in South Hornchurch, HAV
- 1 Grn in Brockley, LEW
- 1 THF in Bethnal Green, TOW
- 1 THF in Bromley North, TOW
- 1 THF in Canary Wharf, TOW
- 1 THF in Lansbury, TOW
- 1 THF in Mile End, TOW
- 1 THF in Poplar, TOW
- 1 THF in St Dunstan's, TOW
- 2 THF in St Peter's, TOW
- 1 THF in Shadwell, TOW
- 2 THF in Spitalfields, TOW
- 2 THF in Stepney Green, TOW
- 3 THF in Whitechapel, TOW



The 2022 London battleground

	Swing to Labour	Swing to Conservatives	Swing to Others
1.2%		Labour loses majority in Merton	
1.3%	Labour gains Wandsworth		
1.5%	Labour gains Barnet		
1.9%		Conservatives gain Sutton	
2.5%		Conservatives gain Havering	
4.8%		Conservatives gain Harrow	
5.3%	Labour gains Westminster		Residents gain Havering
5.4%			
6.1%		Conservatives gain Richmond	
8.5%		Conservatives gain Croydon	
8.8%		Conservatives gain Redbridge	
9.7%		Conservatives gain Hammersmith	
10.4%	Labour gains Hillingdon		
11.1%	Labour gains Bexley		
11.4%		Conservatives gain Kingston	
12.3%	Labour gains Sutton		
12.7%		Conservatives gain Hounslow	
15.4%		Conservatives gain Ealing	
15.4%		Conservatives gain Enfield	
16.7%	Labour gains Bromley		
16.7%		Conservatives gain Greenwich	
17.5%	Labour gains Havering		
17.7%	Labour gains Kensington & Chelsea		
17.7%		Conservatives gain Merton	
17.8%	Labour gains Richmond Upon Thames		
18.2%			Greens gain Lewisham
18.4%			Greens gain Lambeth
18.4%		Conservatives gain Tower Hamlets	
18.9%	Labour gains Kingston-Upon-Thames		
18.9%			Lib Dems gain Bromley
18.9%			Lib Dems gain Camden
19.3%		Conservatives gain Camden	
19.4%		Conservatives gain Brent	
20.0%		Conservatives gain Lambeth	
21.4%		Conservatives gain Lewisham	
22.1%			Greens gain Islington
23.4%		Conservatives gain Waltham Forest	
23.4%			Greens gain Hackney
25.3%		Conservatives gain Barking	
26.7%		Conservatives gain Newham	

Electoral history of the London Boroughs

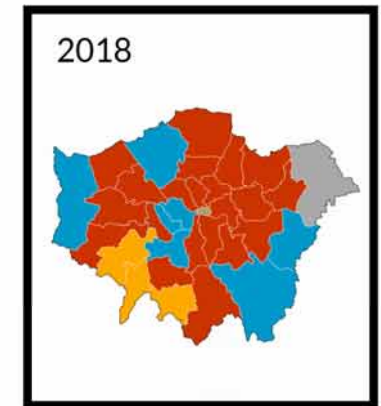
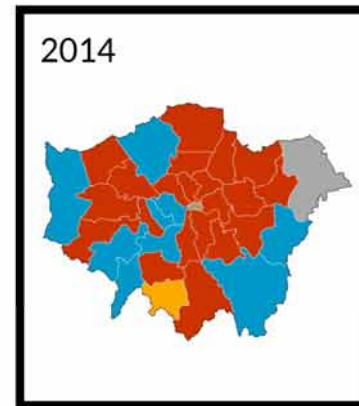
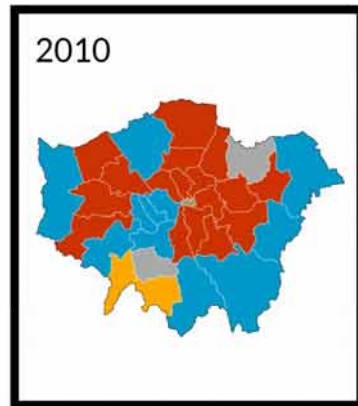
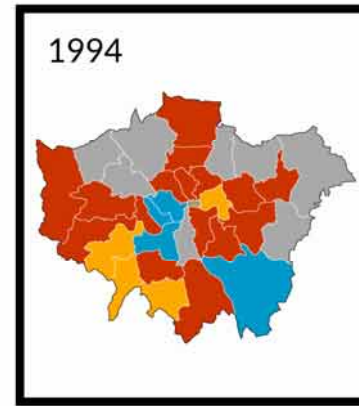
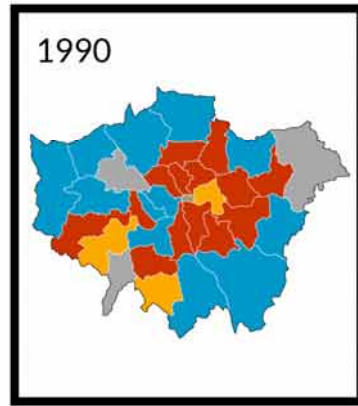
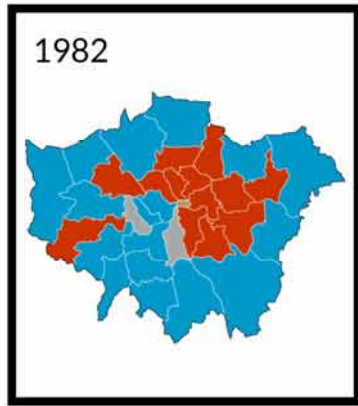
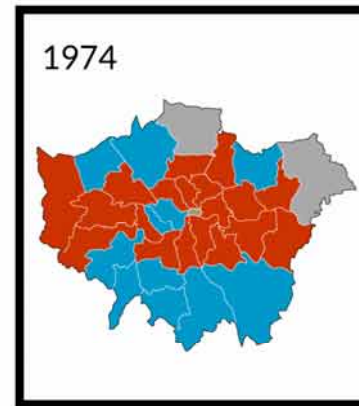
	1964	1968	1971	1974	1978	1982	1986	1990	1994	1998	2002	2006	2010	2014	2018
Barking and Dagenham	17.2	34.0	11.4	10.8	22.2	22.6	11.2	15.3	3.3	3.3	14.2	21.0	15.4	9.6	23.4
	68.7	51.8	81.7	74.5	63.6	50.5	57.7	70.2	71.3	67.2	54.8	42.6	47.6	53.0	73.8
	8.4	3.9	0.9	6.5	4.5	14.8	22.5	10.4	18.3	23.2	23.5	1.3	11.5	3.5	0.0
	5.7	10.3	6.0	8.2	9.7	12.0	8.6	4.1	7.0	6.2	7.6	35.1	25.5	33.9	2.7
Barnet	43.5	62.5	49.4	48.3	57.1	48.8	43.4	45.9	36.7	38.5	39.9	41.4	41.3	39.0	44.3
	28.7	17.0	37.8	33.1	30.4	23.9	30.5	35.2	40.1	40.0	33.7	27.5	31.0	37.5	38.9
	27.1	20.3	11.6	17.5	9.8	26.2	22.6	10.1	19.4	16.3	16.7	18.8	19.0	7.2	9.2
	0.6	0.3	1.2	1.1	2.7	1.1	3.5	8.8	3.8	5.2	9.7	12.3	8.7	16.3	7.6
Bexley	37.4	65.2	43.9	49.8	51.5	50.5	43.4	47.2	38.0	41.1	41.8	49.2	42.2	37.4	50.1
	49.3	28.4	52.9	38.3	39.1	23.8	29.5	36.3	36.4	39.7	33.0	25.2	24.5	26.7	33.9
	11.8	3.9	2.9	11.8	5.9	25.5	26.6	12.7	24.7	18.6	14.7	11.6	13.1	2.6	5.7
	1.5	2.5	0.4	0.1	3.5	0.2	0.5	3.9	0.8	0.6	10.6	14.0	20.2	33.2	10.4
Brent	43.4	65.7	39.1	44.5	47.5	42.1	35.9	43.9	42.8	35.5	33.2	26.9	21.4	20.3	22.9
	43.6	28.2	57.5	44.5	47.3	36.1	46.1	39.2	40.1	47.3	42.0	34.6	41.7	47.7	47.4
	11.9	4.7	2.5	8.0	2.5	21.6	17.6	13.6	14.0	14.0	16.5	27.1	29.9	15.9	12.7
	1.1	1.4	0.9	3.0	2.7	0.1	0.3	3.3	3.2	3.2	8.4	11.4	6.8	16.1	7.0
Bromley	54.3	61.7	50.2	49.3	62.2	56.9	48.7	49.5	40.9	45.3	51.1	54.3	48.7	39.1	44.6
	12.6	12.1	30.2	25.9	25.0	14.3	19.1	23.3	20.2	18.7	14.0	12.6	15.2	17.5	24.5
	25.5	25.8	19.4	24.5	12.0	27.9	32.1	23.3	36.6	35.0	32.2	25.5	23.9	8.9	14.8
	7.6	0.4	0.2	0.3	0.7	0.9	0.1	4.0	2.3	1.1	2.6	7.6	12.2	34.4	16.0
Camden	43.4	65.7	37.7	37.1	47.6	33.6	26.9	26.2	21.0	23.0	25.9	27.0	25.4	22.4	20.7
	43.6	28.2	59.5	54.7	46.9	40.8	50.0	44.2	48.2	44.1	33.7	29.7	33.8	44.0	47.9
	11.9	4.7	1.8	7.0	3.2	25.0	19.7	9.8	18.1	22.7	22.7	27.4	29.2	14.2	18.1
	1.1	1.4	1.0	1.2	2.2	0.6	3.4	19.8	12.7	10.1	17.9	15.9	11.4	19.4	13.3
Croydon	41.6	58.9	47.4	52.8	59.8	55.6	45.1	48.1	42.5	47.5	45.4	43.0	36.6	32.4	39.7
	35.4	16.9	40.8	30.5	29.4	18.6	28.8	35.2	38.9	38.2	37.9	27.1	32.7	37.4	44.1
	11.4	11.9	6.1	14.3	6.6	22.5	23.9	9.7	15.4	12.1	12.1	13.1	18.7	5.3	6.3
	11.6	12.3	5.7	2.4	4.1	3.2	2.2	7.0	3.2	2.2	4.7	16.9	12.0	24.9	9.9
Ealing	44.0	63.7	41.9	42.6	50.5	41.1	35.0	43.6	38.2	30.6	29.6	37.4	34.2	24.7	23.6
	47.9	27.4	51.8	46.0	43.4	35.0	46.1	42.3	47.6	48.4	44.8	34.9	37.9	47.8	50.6
	6.4	3.8	1.9	9.0	4.6	21.1	16.6	9.4	10.2	13.4	15.8	18.3	19.2	8.8	12.1
	1.8	5.1	4.4	2.4	1.5	2.8	2.3	4.7	4.0	7.7	9.8	9.4	8.7	18.8	13.7
Enfield	42.6	66.9	46.5	46.8	55.6	50.8	47.0	46.2	39.2	39.4	50.0	37.5	33.0	25.4	31.0
	39.4	24.0	46.9	38.4	33.8	28.0	34.9	38.5	47.3	47.5	35.2	30.3	35.8	43.2	48.6
	11.8	6.7	6.1	14.8	5.2	20.9	16.3	3.4	12.6	11.6	11.0	10.1	16.7	2.8	7.4
	6.2	2.4	0.5	0.0	5.3	0.3	1.8	11.9	1.0	1.5	3.8	22.1	14.5	28.6	13.0
Greenwich	32.4	53.5	29.5	33.1	42.1	32.9	27.4	20.5	21.8	27.3	25.9	26.4	24.1	17.3	22.4
	64.0	43.2	69.0	60.6	53.9	40.0	45.9	39.9	51.8	55.5	46.1	38.5	41.8	42.7	51.6
	3.2	2.5	0.5	5.1	2.2	26.3	25.8	6.5	18.4	14.1	20.6	17.7	16.7	6.3	8.4
	0.4	0.8	1.0	1.2	1.7	0.8	0.9	33.2	8.0	3.1	7.3	16.4	17.4	33.7	17.5

Electoral history of the London Boroughs - continued

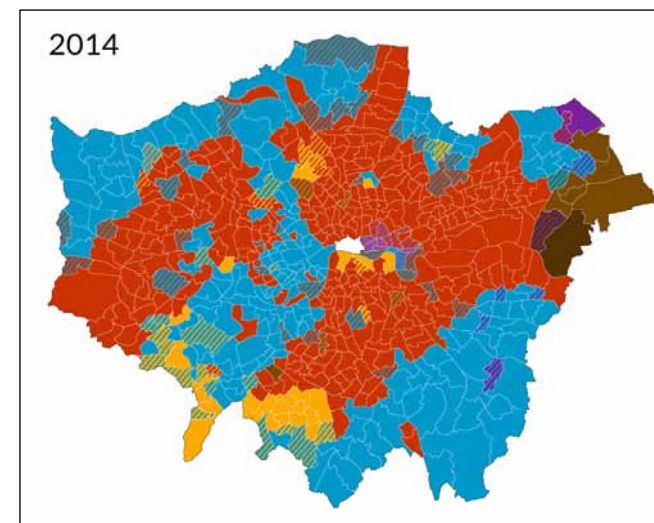
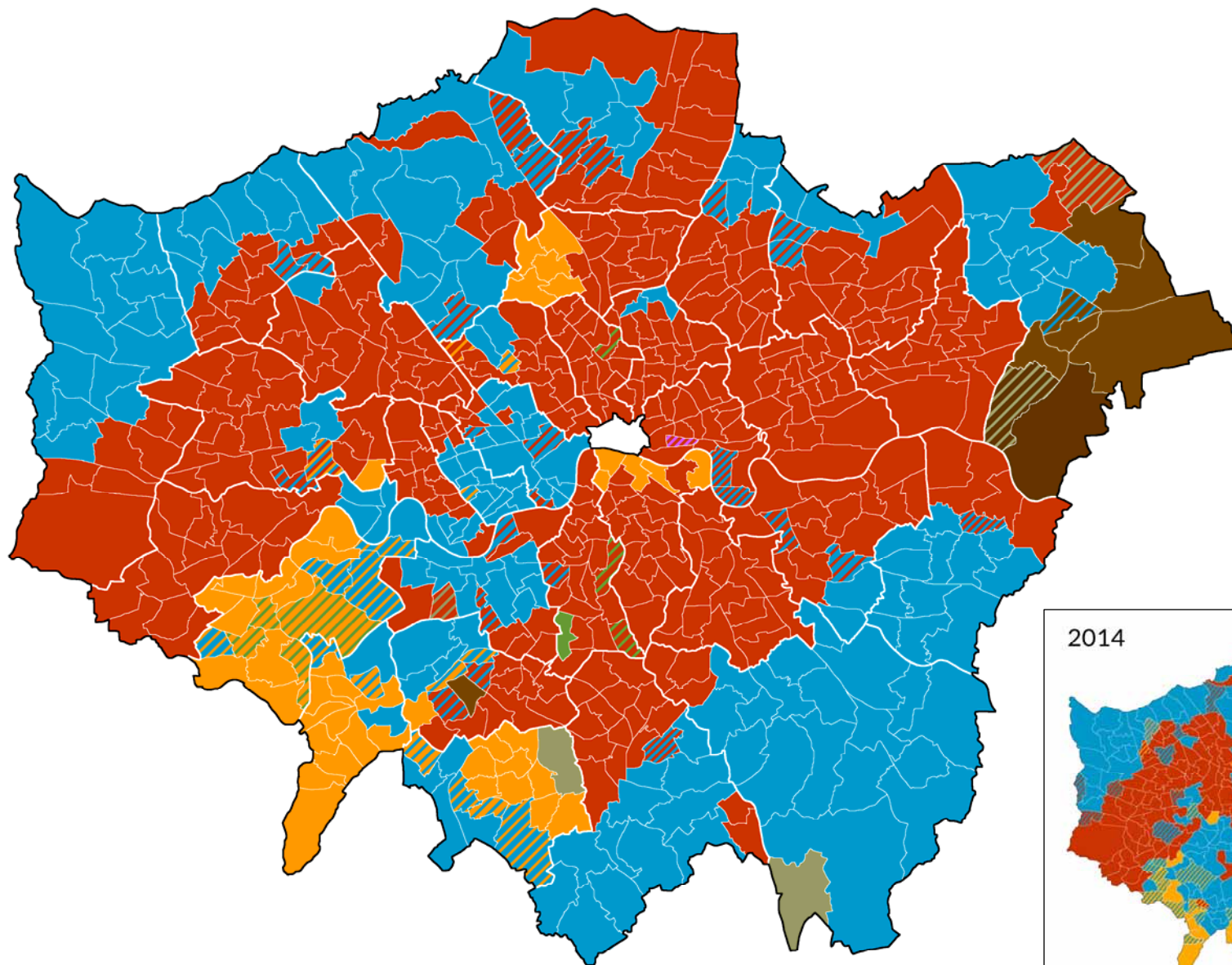
		1964	1968	1971	1974	1978	1982	1986	1990	1994	1998	2002	2006	2010	2014	2018
Hackney		16.1	41.3	20.9	18.3	29.3	23.3	19.0	20.7	20.5	20.9	16.3	17.0	14.8	12.2	11.0
		69.7	46.7	78.1	72.5	59.4	54.6	56.4	51.6	54.8	41.4	40.8	41.0	46.6	57.3	60.9
		12.9	9.4	0.0	8.8	2.5	20.3	19.7	15.8	19.1	25.7	10.6	15.4	21.1	7.5	8.9
		1.2	2.5	1.0	0.4	8.8	1.9	5.0	11.9	5.6	12.0	32.4	26.6	17.5	23.0	19.2
Hammersmith and Fulham		33.9	58.2	36.5	36.3	47.6	40.1	33.7	42.3	35.9	37.4	42.5	47.7	43.6	39.0	33.8
		62.7	38.9	61.6	56.8	45.6	37.7	50.8	48.3	49.8	49.7	41.0	32.4	34.1	41.1	53.6
		2.7	2.3	1.8	6.3	3.9	20.4	13.4	5.3	13.6	12.6	14.1	14.5	19.7	8.6	11.5
		0.8	0.6	0.1	0.6	2.9	1.9	2.0	4.1	0.7	0.2	2.4	5.4	2.6	11.2	1.1
Haringey		16.1	64.0	38.9	40.7	41.1	38.9	33.8	32.0	21.0	18.0	15.6	13.4	14.5	9.6	8.0
		69.7	32.3	58.4	47.8	48.9	40.3	41.0	40.8	55.2	51.7	40.3	37.7	42.0	49.6	56.0
		12.9	1.8	1.6	8.8	2.5	20.2	18.2	10.1	13.2	17.1	25.8	33.0	32.7	18.4	24.0
		1.2	1.9	1.0	2.7	7.5	0.6	7.0	17.1	10.6	13.2	18.2	15.9	10.8	22.3	12.0
Harrow		50.7	67.1	47.7	51.9	54.7	45.3	40.2	46.2	33.7	32.9	50.1	46.4	39.3	36.5	42.5
		31.7	18.9	39.4	26.2	29.2	18.7	23.4	27.9	29.2	39.1	43.1	31.4	35.3	36.6	44.2
		17.3	12.5	10.8	17.9	8.5	29.5	29.5	20.6	34.0	23.6	2.3	19.0	20.5	7.1	9.3
		0.3	1.5	2.2	4.0	7.5	6.5	6.9	5.2	3.0	4.4	4.5	3.3	4.9	19.8	4.0
Havering		30.4	54.5	32.5	37.9	47.4	44.2	36.0	36.0	27.4	28.7	37.7	37.2	36.3	23.1	33.1
		42.8	22.6	47.1	33.2	34.1	22.1	29.6	39.6	42.0	35.5	24.9	15.9	18.9	14.2	18.3
		7.2	3.2	1.4	9.7	1.8	21.0	20.5	7.2	11.6	5.7	5.3	2.3	2.6	1.9	3.0
		19.7	19.6	19.0	19.2	16.7	12.7	13.9	17.2	19.0	30.1	32.1	44.5	42.2	60.8	45.5
Hillingdon		43.2	67.7	45.7	51.7	64.0	52.7	42.9	48.1	39.7	45.9	41.8	46.3	43.9	35.5	51.6
		48.7	25.9	51.7	38.9	30.1	23.2	33.9	36.7	44.1	37.9	34.5	26.8	29.5	28.2	37.1
		6.8	5.8	2.3	8.2	4.3	24.0	22.2	11.7	14.5	14.3	16.5	18.7	16.8	3.1	2.3
		1.4	0.6	0.3	1.2	1.6	0.1	1.0	3.5	1.7	2.0	7.2	8.2	9.8	33.2	8.9
Hounslow		38.7	58.8	39.4	43.5	47.8	43.2	35.0	35.6	27.8	27.6	29.7	27.1	31.4	25.2	27.6
		51.9	37.7	58.2	47.8	48.2	37.8	43.2	45.7	53.1	48.5	37.9	28.7	36.2	43.6	51.6
		9.3	3.1	0.0	4.2	2.2	18.1	20.7	9.0	16.6	14.2	12.9	17.8	15.1	7.2	9.8
		0.2	0.4	2.4	3.6	1.9	0.9	1.0	9.6	2.5	9.7	19.6	26.4	17.5	24.0	10.9
Islington		22.2	51.0	27.2	21.8	38.3	24.2	13.4	15.5	12.0	6.0	3.9	11.9	15.6	10.0	9.6
		67.5	40.4	70.9	64.2	51.1	51.5	46.5	48.4	49.4	40.6	33.5	34.6	39.1	54.8	57.1
		3.4	2.4	0.8	12.3	2.2	22.3	33.2	7.7	26.1	41.4	43.0	33.2	31.5	14.3	12.6
		6.8	6.2	1.1	1.7	8.4	2.0	6.8	28.5	12.4	12.0	19.6	20.4	13.8	21.0	20.8
Kensington and Chelsea		62.4	74.4	54.8	56.2	61.8	54.6	50.9	49.1	47.7	52.3	48.5	62.5	54.1	54.0	46.7
		27.5	16.6	36.2	25.1	25.0	21.7	27.5	32.7	32.0	33.0	25.3	18.1	20.6	27.1	32.8
		9.5	6.0	5.7	12.9	7.5	22.4	18.9	11.6	15.8	13.9	15.0	14.5	20.4	10.4	13.8
		0.6	2.9	3.3	5.8	5.7	1.3	2.8	6.6	4.5	0.9	1.2	4.9	4.9	8.4	6.7
Kingston Upon Thames		52.7	73.9	53.5	48.9	59.4	52.4	39.1	40.4	32.8	37.0	35.1	40.9	36.9	33.6	29.5
		33.0	20.9	39.5	29.8	27.1	17.8	21.0	25.0	21.0	25.0	11.5	9.9	11.1	15.3	11.7
		11.3	3.9	6.9	20.8	13.2	29.4	37.2	29.6	42.0	35.3	47.7	38.5	39.2	26.8	48.9
		3.0	1.3	0.2	0.5	0.2	0.5	2.6	5.0	4.2	2.7	5.7	10.8	12.8	24.3	9.9
Lambeth		42.3	65.4	37.8	38.6	46.9	39.4	34.6	32.9	25.5	17.5	16.4	17.3	18.7	14.7	12.5
		52.5	31.1	60.2	52.7	49.2	33.2	42.8	43.7	34.6	42.1	36.5	35.8	43.0	50.7	51.4
		4.8	2.5	1.3	7.2	2.5	26.9	19.3	11.2	32.1	29.3	32.8	26.2	28.0	12.0	12.1
		0.4	1.0	0.7	1.5	1.4	0.5	3.3	12.2	7.8	11.2	14.3	20.7	10.3	22.6	24.1

Electoral history of the London Boroughs - continued

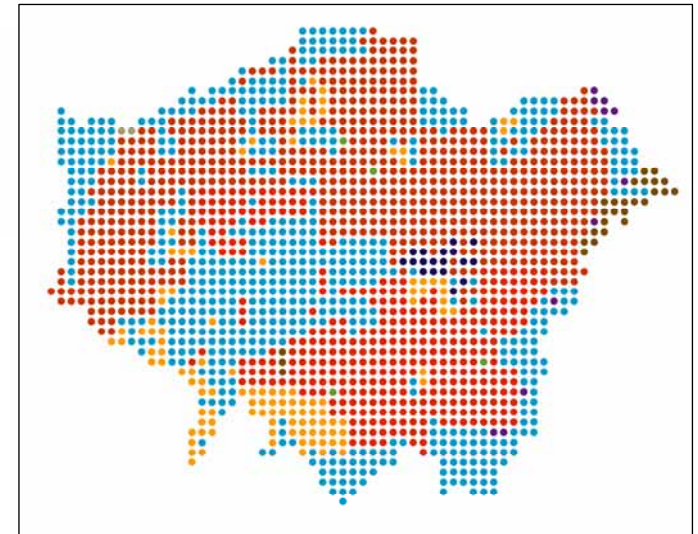
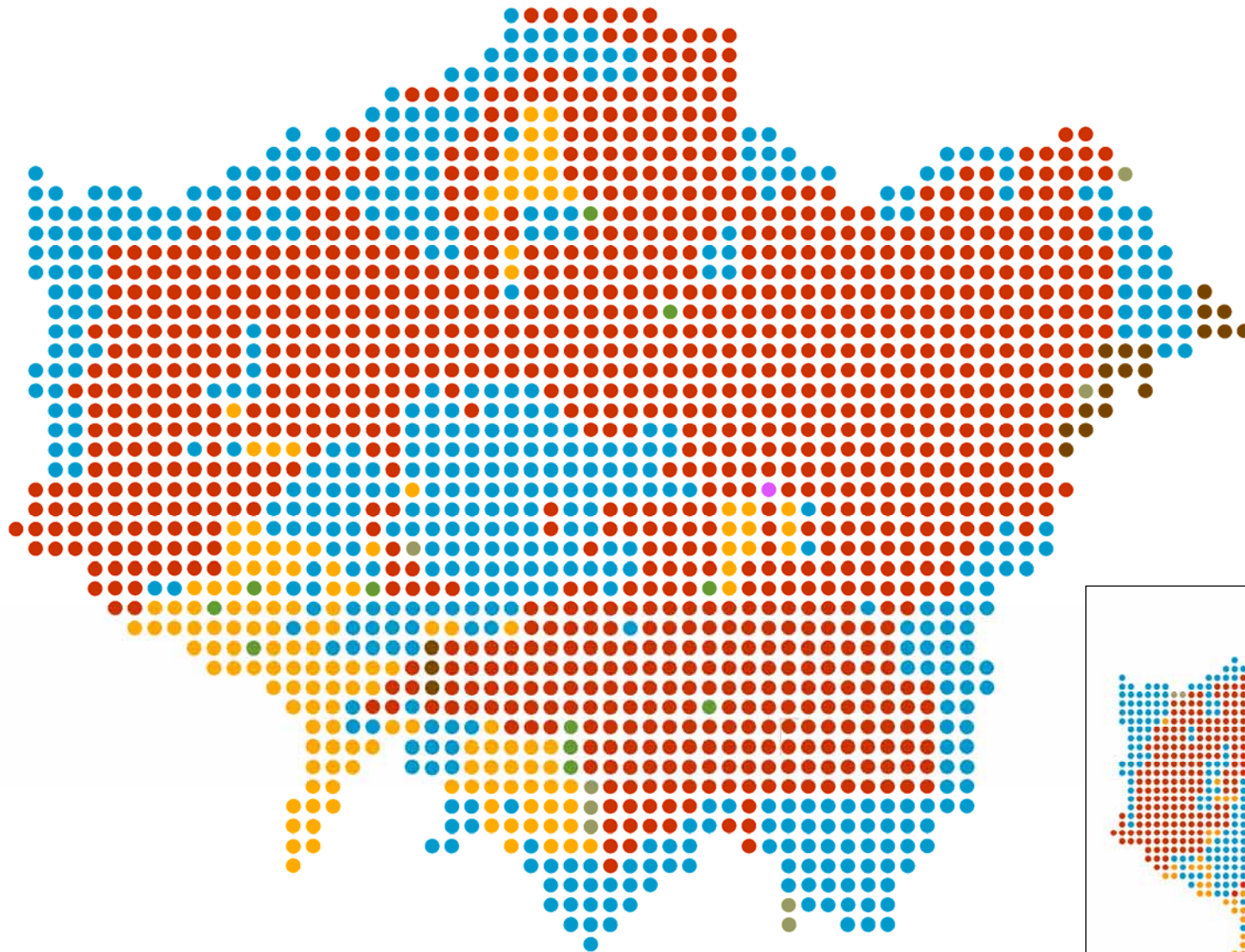
		1964	1968	1971	1974	1978	1982	1986	1990	1994	1998	2002	2006	2010	2014	2018
Lewisham		36.3	61.0	33.8	35.3	45.1	35.0	34.6	30.9	22.4	21.4	16.3	17.6	16.2	10.9	12.7
		54.0	35.4	63.2	54.7	49.7	40.2	47.1	54.1	60.0	55.6	38.6	33.8	38.7	43.4	53.4
		9.2	2.7	1.8	8.6	1.4	24.3	15.5	6.5	14.9	12.9	18.6	23.5	25.8	8.0	12.0
		0.5	0.9	1.1	1.4	3.8	0.6	2.8	8.5	2.7	10.1	26.5	25.0	19.3	37.8	21.9
Merton		41.8	60.6	44.0	47.3	52.6	50.9	40.2	38.5	27.5	30.5	34.5	40.4	32.8	27.5	29.7
		42.8	25.9	49.0	37.4	34.7	25.8	35.5	40.0	44.9	41.7	33.7	31.9	35.8	44.3	44.4
		8.8	8.1	3.3	11.5	8.3	21.5	20.9	6.0	13.8	16.1	14.2	15.6	20.4	9.5	14.8
		6.6	5.4	3.8	3.8	4.4	1.8	3.4	15.5	13.7	11.7	17.7	12.1	11.0	18.7	11.1
Newham		6.1	17.2	8.1	9.3	18.0	10.7	18.0	24.0	20.1	17.1	20.2	14.2	18.1	21.8	15.2
		61.6	40.5	66.0	63.5	62.5	54.8	58.5	55.5	56.6	56.0	48.3	42.3	62.4	60.6	66.9
		15.4	6.3	2.7	4.4	0.0	28.9	21.0	7.4	11.5	8.1	4.1	2.7	4.2	3.3	6.3
		16.9	36.0	23.3	22.8	19.5	5.6	2.5	13.1	11.9	18.8	27.5	40.9	15.3	14.3	11.5
Redbridge		46.4	67.5	48.9	51.0	61.2	56.8	47.0	44.0	38.2	38.2	42.1	38.9	35.4	31.0	34.7
		27.1	16.4	39.6	32.8	31.1	23.8	31.6	34.5	39.2	40.9	33.9	30.1	36.1	41.5	55.8
		23.4	11.7	6.9	15.9	6.9	19.3	20.3	11.1	21.5	19.5	18.9	19.4	22.1	11.0	4.8
		3.1	4.4	4.6	0.3	0.8	0.2	1.2	10.3	1.1	1.1	5.1	11.5	6.4	16.5	4.7
Richmond Upon Thames		50.5	61.2	45.0	40.8	46.3	44.0	34.6	34.1	35.2	35.9	44.2	39.5	41.9	39.8	32.8
		31.4	20.1	37.9	27.8	16.0	9.5	12.2	14.4	18.2	20.8	13.8	5.5	9.1	11.1	9.6
		16.8	16.5	15.4	31.1	37.5	45.4	51.9	46.4	46.4	42.4	35.8	44.9	40.2	27.8	45.7
		1.3	2.2	1.7	0.3	0.2	1.1	1.3	5.2	0.3	0.9	6.1	10.1	8.8	21.3	11.9
Southwark		23.9	51.6	21.8	19.0	36.0	28.5	18.1	20.1	12.8	12.7	13.0	16.0	16.3	12.1	10.6
		70.6	43.9	77.4	69.3	59.0	43.7	50.7	47.6	46.2	43.5	37.2	39.1	41.0	45.5	52.3
		4.4	2.5	0.0	9.7	3.7	24.2	28.8	25.7	39.7	34.2	38.1	31.5	30.6	18.1	21.3
		1.1	2.0	0.7	2.0	1.4	3.6	2.5	6.6	1.3	9.6	11.8	12.8	12.1	24.3	15.8
Sutton		43.4	63.0	43.0	42.1	59.8	40.9	39.5	37.4	24.6	28.4	35.6	41.7	35.6	24.4	34.8
		33.5	20.9	42.9	26.4	24.7	14.1	16.5	16.2	15.1	17.1	12.0	8.1	9.9	12.4	17.0
		16.2	6.7	3.8	24.6	14.9	34.7	41.6	41.3	55.8	51.3	49.1	44.2	46.0	35.6	37.8
		6.9	9.5	10.3	6.9	0.5	0.3	2.4	5.2	4.5	3.2	3.3	6.0	8.5	27.5	10.3
Tower Hamlets		3.9	10.0	5.4	2.5	9.5	6.7	7.2	4.9	3.5	14.0	14.5	16.6	19.9	13.2	10.1
		79.9	70.8	89.2	85.8	64.3	47.3	44.6	42.8	50.8	50.4	43.9	31.6	37.4	33.4	42.4
		6.4	6.1	0.7	6.5	10.8	40.5	42.5	43.4	26.5	25.3	29.3	18.0	18.3	6.0	8.7
		9.8	13.0	4.7	5.2	15.4	5.5	5.7	8.9	19.3	10.3	12.3	33.8	24.4	47.4	38.7
Waltham Forest		24.0	55.4	34.8	37.7	46.0	40.7	29.4	33.7	23.0	23.1	26.6	24.7	23.8	17.4	21.2
		48.1	29.7	55.7	45.4	43.8	31.2	40.6	36.2	40.6	40.8	34.6	30.4	37.6	44.1	51.3
		13.4	3.7	1.7	10.2	3.0	27.1	26.1	22.5	31.2	30.1	29.9	29.1	27.1	12.1	10.6
		14.6	11.2	7.8	6.7	7.1	1.0	3.8	7.6	5.2	6.0	8.9	15.9	11.6	26.3	16.9
Wandsworth		38.1	59.7	38.2	38.2	51.7	42.7	42.7	50.8	49.4	52.7	49.4	51.8	45.4	40.2	38.2
		53.3	34.9	60.4	52.1	42.0	38.1	44.0	37.1	39.1	35.6	30.9	23.5	28.7	31.8	38.8
		6.5	4.6	0.7	8.9	4.0	18.8	10.9	4.5	8.8	8.3	10.9	10.1	16.5	7.3	8.5
		2.1	0.8	0.8	0.8	2.4	0.5	2.5	7.6	2.7	3.4	8.8	14.6	9.4	20.7	14.6
Westminster		53.8	71.7	50.6	50.8	55.7	49.6	42.5	53.2	52.4	55.1	56.4	58.1	45.3	42.4	41.9
		41.5	24.7	45.8	42.6	37.9	30.0	38.7	35.0	35.3	32.1	27.6	23.0	24.2	31.2	40.3
		4.2	2.9	2.6	4.8	1.3	18.4	17.3	7.2	9.9	9.0	13.0	15.6	18.7	6.4	9.7
		0.4	0.8	0.9	1.8	5.1	2.0	1.5	4.6	2.4	3.8	3.1	3.4	11.8	19.9	8.1



2018 London ward map



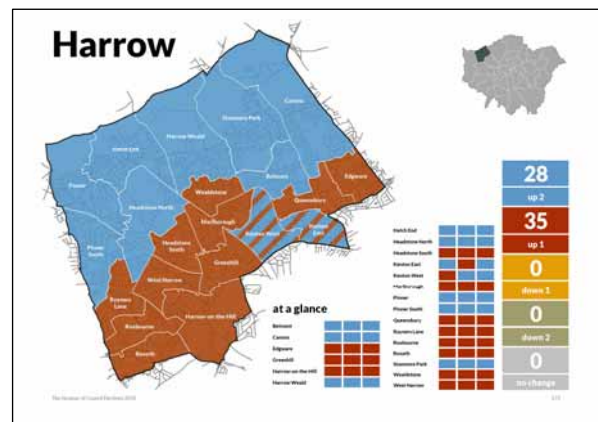
Proportional map of London showing every councillor



Guide to results

The London Borough results are presented alphabetically. I have reproduced the results of the election to the Common Council of the Corporation of the City of London which elected in March last year, in order for completeness.

Each set of results follows a standard format. There is a frontsheet with the topline council result, its change status, and a ward map. There is also an "at a glance" feature where every council seat is represented. This is especially useful to highlight single- and two-member wards.

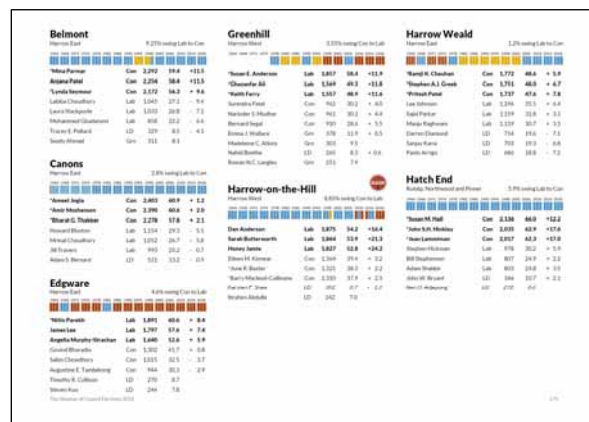


There then follow the ward-by-ward election results. These include the vote, percentage vote and percentage change on the last election in 2013.

I provide a vote share for every candidate, which cannot be done using the highest vote method of calculating percentages. Instead I use the average vote method, which requires an adjustment when each party or interest fails to stand a full slate of candidates. This adjustment ensures that the total vote shares equal 100% and, I believe, better reflects the true standing of a party than simply taking the top candidate's share, which may be distorted by a personal vote.

There is a third column showing the change in vote share compared to 2014. This figure is like-for like: top candidate in 2018 compared to top candidate in 2014 - it does not follow a specific candidate; for example if a candidate topped the poll in 2014 but came third in 2018 the change figure will not track

their personal vote change. Attempting to do that would render the change figures meaningless.



Above the result is a coloured "history bar" that denotes which party has won each seat in each ward at each election back, where possible, to the first election of these boroughs in 1964. Where it is not possible to trace a ward's lineage back that far, it starts from whichever election I have found it credible to begin from. I have also recorded which constituency (or constituencies) the ward lies within.

Following the results there is a comparison table that shows each party's average vote share in 2018 and 2014 so that it's easy to see the growth or decline of a party between the

Borough	Year	2018		2014		Change
		Vote	%	Vote	%	
Belmont	2018	6,549	42.2	56.0	29.4	6.0
Belmont	2014	6,562	41.5	47.2	33.4	8.1
Canons	2018	20,487	37.1	59.9	27.1	13.2
Canons	2014	20,581	36.9	28.9	14.1	22.8
Edgware	2018	9,995	37.7	48.8	34.9	6.0
Edgware	2014	9,999	37.7	48.8	34.9	6.0
Greenhill	2018	9,999	37.7	48.8	34.9	6.0
Greenhill	2014	9,999	37.7	48.8	34.9	6.0
Harrow-on-the-Hill	2018	9,999	37.7	48.8	34.9	6.0
Harrow-on-the-Hill	2014	9,999	37.7	48.8	34.9	6.0
Hatch End	2018	9,999	37.7	48.8	34.9	6.0
Hatch End	2014	9,999	37.7	48.8	34.9	6.0
Harlow	2018	9,999	37.7	48.8	34.9	6.0
Harlow	2014	9,999	37.7	48.8	34.9	6.0
Harlow North	2018	9,999	37.7	48.8	34.9	6.0
Harlow North	2014	9,999	37.7	48.8	34.9	6.0
Harlow East	2018	9,999	37.7	48.8	34.9	6.0
Harlow East	2014	9,999	37.7	48.8	34.9	6.0
Harlow South	2018	9,999	37.7	48.8	34.9	6.0
Harlow South	2014	9,999	37.7	48.8	34.9	6.0
Harlow West	2018	9,999	37.7	48.8	34.9	6.0
Harlow West	2014	9,999	37.7	48.8	34.9	6.0
Harlow North West	2018	9,999	37.7	48.8	34.9	6.0
Harlow North West	2014	9,999	37.7	48.8	34.9	6.0
Harlow West	2018	9,999	37.7	48.8	34.9	6.0
Harlow West	2014	9,999	37.7	48.8	34.9	6.0
Harlow North West	2018	9,999	37.7	48.8	34.9	6.0
Harlow North West	2014	9,999	37.7	48.8	34.9	6.0
Harlow West	2018	9,999	37.7	48.8	34.9	6.0
Harlow West	2014	9,999	37.7	48.8	34.9	6.0
Harlow North West	2018	9,999	37.7	48.8	34.9	6.0
Harlow North West	2014	9,999	37.7	48.8	34.9	6.0
Harlow West	2018	9,999	37.7	48.8	34.9	6.0
Harlow West	2014	9,999	37.7	48.8	34.9	6.0
Harlow North West	2018	9,999	37.7	48.8	34.9	6.0
Harlow North West	2014	9,999	37.7	48.8	34.9	6.0
Harlow West	2018	9,999	37.7	48.8	34.9	6.0
Harlow West	2014	9,999	37.7	48.8	34.9	6.0
Harlow North West	2018	9,999	37.7	48.8	34.9	6.0
Harlow North West	2014	9,999	37.7	48.8	34.9	6.0
Harlow West	2018	9,999	37.7	48.8	34.9	6.0
Harlow West	2014	9,999	37.7	48.8	34.9	6.0
Harlow North West	2018	9,999	37.7	48.8	34.9	6.0
Harlow North West	2014	9,999	37.7	48.8	34.9	6.0
Harlow West	2018	9,999	37.7	48.8	34.9	6.0
Harlow West	2014	9,999	37.7	48.8	34.9	6.0
Harlow North West	2018	9,999	37.7	48.8	34.9	6.0
Harlow North West	2014	9,999	37.7	48.8	34.9	6.0
Harlow West	2018	9,999	37.7	48.8	34.9	6.0
Harlow West	2014	9,999	37.7	48.8	34.9	6.0
Harlow North West	2018	9,999	37.7	48.8	34.9	6.0
Harlow North West	2014	9,999	37.7	48.8	34.9	6.0
Harlow West	2018	9,999	37.7	48.8	34.9	6.0
Harlow West	2014	9,999	37.7	48.8	34.9	6.0
Harlow North West	2018	9,999	37.7	48.8	34.9	6.0
Harlow North West	2014	9,999	37.7	48.8	34.9	6.0
Harlow West	2018	9,999	37.7	48.8	34.9	6.0
Harlow West	2014	9,999	37.7	48.8	34.9	6.0
Harlow North West	2018	9,999	37.7	48.8	34.9	6.0
Harlow North West	2014	9,999	37.7	48.8	34.9	6.0
Harlow West	2018	9,999	37.7	48.8	34.9	6.0
Harlow West	2014	9,999	37.7	48.8	34.9	6.0
Harlow North West	2018	9,999	37.7	48.8	34.9	6.0
Harlow North West	2014	9,999	37.7	48.8	34.9	6.0
Harlow West	2018	9,999	37.7	48.8	34.9	6.0
Harlow West	2014	9,999	37.7	48.8	34.9	6.0
Harlow North West	2018	9,999	37.7	48.8	34.9	6.0
Harlow North West	2014	9,999	37.7	48.8	34.9	6.0
Harlow West	2018	9,999	37.7	48.8	34.9	6.0
Harlow West	2014	9,999	37.7	48.8	34.9	6.0
Harlow North West	2018	9,999	37.7	48.8	34.9	6.0
Harlow North West	2014	9,999	37.7	48.8	34.9	6.0
Harlow West	2018	9,999	37.7	48.8	34.9	6.0
Harlow West	2014	9,999	37.7	48.8	34.9	6.0
Harlow North West	2018	9,999	37.7	48.8	34.9	6.0
Harlow North West	2014	9,999	37.7	48.8	34.9	6.0
Harlow West	2018	9,999	37.7	48.8	34.9	6.0
Harlow West	2014	9,999	37.7	48.8	34.9	6.0
Harlow North West	2018	9,999	37.7	48.8	34.9	6.0
Harlow North West	2014	9,999	37.7	48.8	34.9	6.0
Harlow West	2018	9,999	37.7	48.8	34.9	6.0
Harlow West	2014	9,999	37.7	48.8	34.9	6.0
Harlow North West	2018	9,999	37.7	48.8	34.9	6.0
Harlow North West	2014	9,999	37.7	48.8	34.9	6.0
Harlow West	2018	9,999	37.7	48.8	34.9	6.0
Harlow West	2014	9,999	37.7	48.8	34.9	6.0
Harlow North West	2018	9,999	37.7	48.8	34.9	6.0
Harlow North West	2014	9,999	37.7	48.8	34.9	6.0
Harlow West	2018	9,999	37.7	48.8	34.9	6.0
Harlow West	2014	9,999	37.7	48.8	34.9	6.0
Harlow North West	2018	9,999	37.7	48.8	34.9	6.0
Harlow North West	2014	9,999	37.7	48.8	34.9	6.0
Harlow West	2018	9,999	37.7	48.8	34.9	6.0
Harlow West	2014	9,999	37.7	48.8	34.9	6.0
Harlow North West	2018	9,999	37.7	48.8	34.9	6.0
Harlow North West	2014	9,999	37.7	48.8	34.9	6.0
Harlow West	2018	9,999	37.7	48.8	34.9	6.0
Harlow West	2014	9,999	37.7	48.8	34.9	6.0
Harlow North West	2018	9,999	37.7	48.8	34.9	6.0
Harlow North West	2014	9,999	37.7	48.8	34.9	6.0
Harlow West	2018	9,999	37.7	48.8	34.9	6.0
Harlow West	2014	9,999	37.7	48.8	34.9	6.0
Harlow North West	2018	9,999	37.7	48.8	34.9	6.0
Harlow North West	2014	9,999	37.7	48.8	34.9	6.0
Harlow West	2018	9,999	37.7	48.8	34.9	6.0
Harlow West	2014	9,999	37.7	48.8	34.9	6.0
Harlow North West	2018	9,999	37.7	48.8	34.9	6.0
Harlow North West	2014	9,999	37.7	48.8	34.9	6.0
Harlow West	2018	9,999	37.7	48.8	34.9	6.0
Harlow West	2014	9,999	37.7	48.8	34.9	6.0
Harlow North West	2018	9,999	37.7	48.8	34.9	6.0
Harlow North West	2014	9,999	37.7	48.8	34.9	6.0
Harlow West	2018	9,999	37.7	48.8	34.9	6.0
Harlow West	2014	9,999	37.7	48.8	34.9	6.0
Harlow North West	2018	9,999	37.7	48.8	34.9	6.0
Harlow North West	2014	9,999	37.7	48.8	34.9	6.0
Harlow West	2018	9,999	37.7	48.8	34.9	6.0
Harlow West	2014	9,999	37.7	48.8	34.9	6.0
Harlow North West	2018	9,999	37.7	48.8	34.9	6.0
Harlow North West	2014	9,999	37.7	48.8	34.9	6.0
Harlow West	2018	9,999	37.7	48.8	34.9	6.0
Harlow West	2014	9,999	37.7	48.8	34.9	6.0
Harlow North West	2018	9,999	37.7	48.8	34.9	6.0
Harlow North West	2014	9,999	37.7	48.8	34.9	6.0
Harlow West	2018	9,999	37.7	48.8	34.9	6.0
Harlow West	2014	9,999	37.7	48.8	34.9	6.0
Harlow North West	2018	9,999	37.7	48.8	34.9	6.0
Harlow North West	2014	9,999	37.7	48.8	34.9	6.0
Harlow West	2018	9,999	37.7	48.8	34.9	6.0
Harlow West	2014	9,999	37.7	48.8	34.9	6.0
Harlow North West	2018	9,999	37.7	48.8	34.9	6.0
Harlow North West	2014	9,999	37.7	48.8	34.9	6.0
Harlow West	2018	9,999	37.7	48.8	34.9	6.0
Harlow West	2014	9,999	37.7	48.8	34.9	6.0
Harlow North West	2018	9,999	37.7	48.8	34.9	6.0
Harlow North West	2014	9,999	37.7	48.8	34.9	6.0
Harlow West	2018	9,999	37.7	48.8	34.9	6.0
Harlow West	2014	9,999	37.7	48.8	34.9	6.0
Harlow North West	2018	9,999	37.7	48.8	34.9	6.0
Harlow North West	2014	9,999	37.7	48.8	34.9	6.0
Harlow West	2018	9,999	37.7	48.8	34.9	6.0
Harlow West	2014	9,999	37.7	48.8	34.9	6.0
Harlow North West	2018	9,999	37.7	48.8	34.9	6.0
Harlow North West	2014	9,999	37.7	48.8	34.9	6.0

Abbreviations used in the results

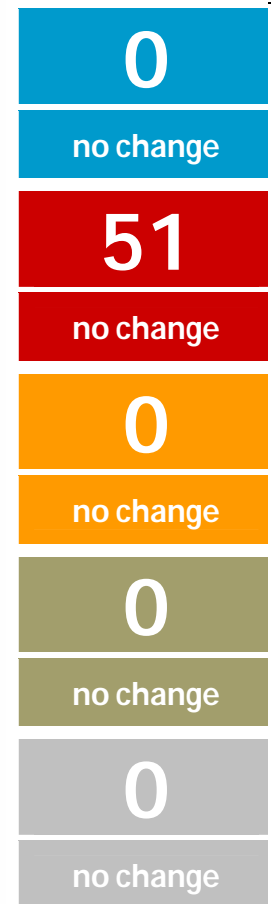
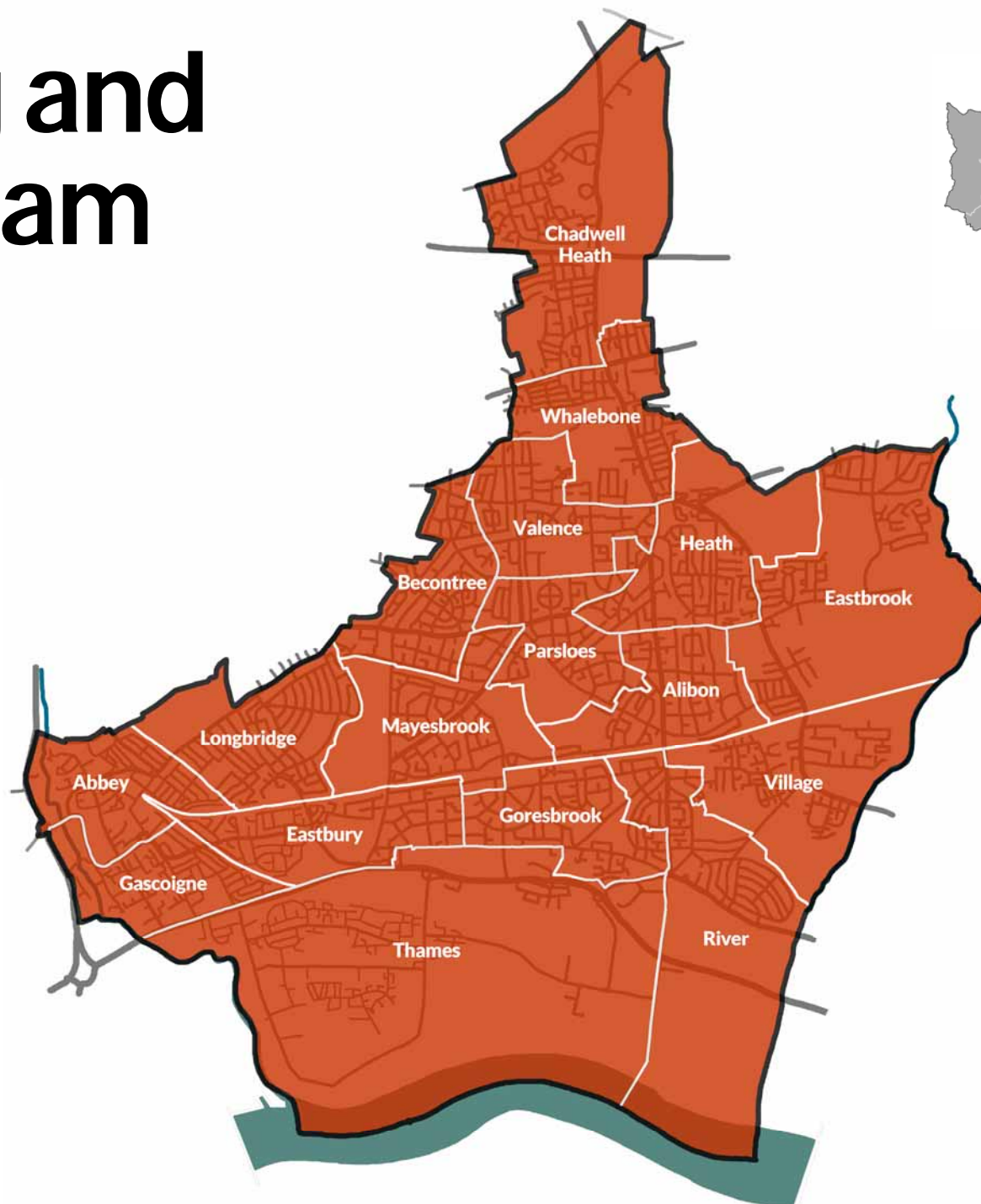

	No description
Adv	Advance Together (Kensington and Chelsea)
AGS	Alliance for Green Socialism
Asp	Aspire (Tower Hamlets)
BNP	British National Party
CAP	Campaign Against Pedestrianisation of Oxford Street (Westminster)
ComL	Communist League
Con	Conservative Party
CPA	Christian People's Alliance
Duma	Duma Polska (Polish Pride)
DVP	Democrats and Veterans Party
ED	English Democrats
FBM	For Britain Movement
Fed	Federalist Party
Grn	Green Party
Ind	Independent candidate
L	Liberal Party
Lab	Labour Party
LD	Liberal Democrats
Liber	Libertarian Party
NF	National Front
OMRL	Official Monster Raving Loony Party
PATH	People's Alliance of Tower Hamlets
Pirate	Pirate Party
Ren	Renew
Res	Residents' Association
Soc	Socialist Party
TUSC	Trade Unionists and Socialists Coalition
UKIP	United Kingdom Independence Party
Unity	Unity in Action
WEP	Women's Equality Party

Barking and Dagenham



at a glance

- Abbey
- Alibon
- Darfield
- Becontree
- Chadwell Heath
- Eastbrook
- Eastbury
- Gascoigne
- Goresbrook
- Heath
- Longbridge
- Mayesbrook
- Parsloes
- River
- Thames
- Valence
- Village
- Whalebone



Abbey

Barking

11.55% swing Con to Lab



*Laila Butt	Lab	2,169	88.0	+27.3
*Darren Rodwell	Lab	2,086	84.6	+28.7
*Giasuddin Miah	Lab	2,043	82.9	+29.9
Archana M. Wankhade	Con	382	15.5	+ 4.4
Syed N.R. Naqvi	Con	362	14.7	+ 6.0
Kresan Pancharadcharam	Con	353	13.9	+ 6.0

Alibon

Dagenham and Rainham

4.05% swing Con to Lab



John Dulwich	Lab	1,350	78.2	+25.3
Paul Robinson	Lab	1,306	75.6	+23.0
*Sanchia Alasia	Lab	1,281	74.2	+27.3
Keith Syers	Con	480	27.8	+19.4
Tariq Saeed	Con	386	22.4	+15.6
Roma Tahir	Con	377	21.8	+16.3

Becontree

Barking

4.85% swing Con to Lab

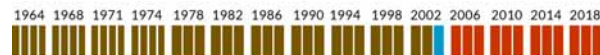


*Evelyn Carpenter	Lab	2,161	87.3	+20.8
Edna Fergus	Lab	2,047	82.7	+22.9
Muhammad Saleem	Lab	1,854	74.9	+18.3
Richard Hall	Con	625	25.2	+15.9
Mahammad S. Khalifa	Con	378	15.3	+ 8.6
Syed B.R. Naqvi	Con	364	14.7	+ 8.1

Chadwell Heath

Barking

0.35% swing Lab to Con



Sade Bright	Lab	1,528	70.1	+18.3
Simon Perry	Lab	1,510	69.3	+18.5
Mohammed Khan	Lab	1,447	66.4	+16.8
Terry Justice	Con	746	34.2	+20.4
Monica Mohan	Con	653	30.0	+17.1
Glyn Lewis	Con	651	29.9	

Eastbrook

Dagenham and Rainham

3.8% swing Lab to Con



*Michael A. McCarthy	Lab	1,586	55.9	+ 3.6
Princess Bright	Lab	1,418	49.9	+ 3.7
*Anthony K. Ramsay	Lab	1,391	49.0	+ 5.1
Sue Connelly	Con	938	33.0	+15.0
Peter J. Harris	Con	868	30.6	
Dewan C. Mahdi	Con	728	25.6	
Ron Emin	Ind	372	13.1	
Tony McKay	BNP	158	5.6	- 1.7

Eastbury

Barking

6.85% swing Con to Lab

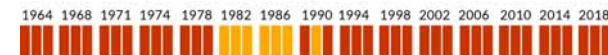


Emily Rodwell	Lab	1,678	82.2	+27.7
Foyzur Rahman	Lab	1,550	75.9	+30.7
*Faraaz Shaukat	Lab	1,474	72.2	+28.5
David Perry	Con	564	27.6	+17.5
Alejandra D. Santos	Con	488	23.9	+16.1
Manish Wankhade	Con	371	18.2	+11.3

Gascoigne

Barking

3.5% swing Con to Lab

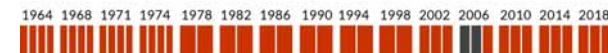


*Saima Ashraf	Lab	1,560	82.9	+15.2
*Dominic A. Twomey	Lab	1,538	81.7	+16.8
*Abdul G. Aziz	Lab	1,525	81.0	+20.9
Dean K. Talbot-Wallis	Con	345	18.3	+ 8.9
Kirsty A. Talbot-Wallis	Con	342	18.2	+10.8
Imran Khan	Con	338	18.0	+12.1

Goresbrook

Barking

3.95% swing Con to Lab

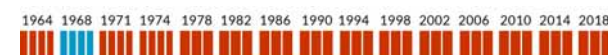


*Simon J. Bremner	Lab	1,450	71.4	+24.9
*Irma L.M. Freeborn	Lab	1,346	66.3	+21.3
*Moin A. Quadri	Lab	1,250	61.6	+22.1
Paul M.D. Williams	Con	586	28.9	+21.7
Md A. Noman	Con	361	17.8	+10.9
Nadia Yasin	Con	358	17.6	+11.8
Bede Smith	BNP	246	12.1	- 2.3

Heath

Dagenham and Rainham

1.7% swing Con to Lab



*David S. Miles	Lab	1,326	65.9	+13.6
Olawale Martins	Lab	1,253	62.3	+13.2
Ingrid Robinson	Lab	1,206	60.0	+15.0
Stephen Beal	Con	486	24.2	+13.2
Sue Benjamins	Con	423	21.0	
Martynas Cekavicius	Con	389	19.3	
Matthew Crowley	Grn	317	15.8	

Longbridge

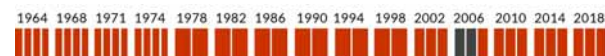
Barking 13.1% swing Con to Lab



*Rocky Gill	Lab	2,724	85.0	+32.0
Faruk Choudhury	Lab	2,582	80.6	+34.3
*Lynda J. Rice	Lab	2,356	73.5	+32.9
Andrew Boff	Con	711	22.2	+ 2.4
Tilly Wijesuriya	Con	633	19.8	+ 8.6
Tamkeen A. Shaikh	Con	607	18.9	+ 9.6

Mayesbrook

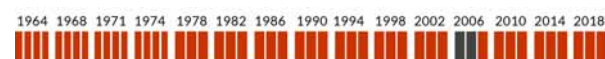
Barking 0.45% swing Con to Lab



Toni Bankole	Lab	1,352	78.1	+16.3
*Kashif Haroon	Lab	1,251	72.3	+16.2
*Ade Oluwole	Lab	1,241	71.7	+17.2
Andy McNab	Con	541	31.3	+18.5
Munish Khanna	Con	413	23.8	+13.8
Cynthia Wijesuriya	Con	395	22.8	+14.4

Parsloes

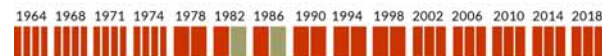
Dagenham and Rainham 4.7% swing Con to Lab



*Christopher D. Rice	Lab	1,287	79.1	+22.9
Elizabeth W. Kangethe	Lab	1,240	76.2	+22.7
Dorothy Akwaboah	Lab	1,197	73.5	+26.1
John Gletherow	Con	488	30.0	+19.4
Farhanaz Mansuri	Con	337	20.7	+12.1
Syed M.A.R. Naqvi	Con	334	20.5	+12.1

River

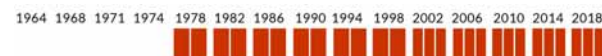
Dagenham and Rainham 5.5% swing Con to Lab



*Eileen S. Keller	Lab	1,525	80.5	+20.9
*Peter Chand	Lab	1,513	79.9	+20.3
Donna Lumsden	Lab	1,431	75.5	+22.3
Robert Baillie	Con	429	22.6	+11.3
Richard Burleton	Con	420	22.2	
Ada E. Echedom	Con	366	19.3	

Thames

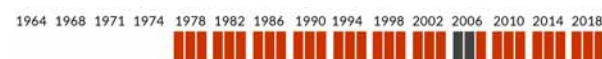
Barking 9.25% swing Con to Lab



*Josie Channer	Lab	2,020	87.5	+26.2
*Cameron Geddes	Lab	1,930	83.6	+25.8
*Bill Turner	Lab	1,911	82.8	+26.7
Amandra Gletherow	Con	413	17.9	+ 8.4
Isaac Mukasa	Con	343	14.9	+ 6.2
Akhterrasul Shaikh	Con	311	13.5	+ 8.6

Valence

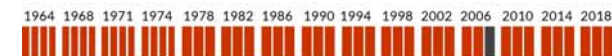
Dagenham and Rainham 11.55% swing Con to Lab



*Jane Jones	Lab	1,579	86.6	+36.7
*Maureen M. Worby	Lab	1,502	82.4	+34.8
*Syed F. Ghani	Lab	1,352	74.1	+32.0
Rozeena Zafar	Con	368	20.2	+10.7
Sumaiyabanu Khalifa	Con	345	18.9	+11.3
Imran Zahoor	Con	324	17.8	+12.2

Village

Dagenham and Rainham swing incalculable



Margaret Mullane	Lab	1,829	83.1	+19.8
Lee Waker	Lab	1,767	80.3	+29.3
Phil Waker	Lab	1,687	76.6	+28.5
Vivian Patten	Con	462	21.0	
Neil Connelly	Con	439	19.9	
Lorraine Harris	Con	420	19.1	

Whalebone

Dagenham and Rainham 8.45% swing Con to Lab



Glenda Paddle	Lab	1,850	77.2	+26.0
Andrew Achilleos	Lab	1,804	75.3	+24.3
Amardeep S. Jamu	Lab	1,768	73.8	+25.7
Maire Justice	Con	631	26.3	+10.1
Richard Kelly	Con	577	24.1	+ 7.9
Sunaina Mohan	Con	557	23.3	

Comparison of the 2018 and 2014 results

	Year	Elec	%Poll	Con	Lab	LD	UKIP	Grn	BNP	SLP	TUSC	EU	Ind
Abbey	2018	9,257	29.1	14.8	85.2								
	2014	8,672	36.8	9.2	56.5	6.0	17.5	8.3				2.5	
Alibon	2018	7,397	25.6	24.0	76.0								
	2014	7,210	34.3	6.9	50.8	5.4	36.9						
Becontree	2018	9,707	28.3	18.4	81.6								
	2014	8,601	36.8	7.5	61.0	4.8	26.7						
Chadwell Heath	2018	7,454	31.9	31.4	68.6								
	2014	7,424	36.5	12.8	50.7	5.9	30.6	4.0					
Eastbrook	2018	8,084	33.4	29.7	51.6				5.6				13.1
	2014	7,757	36.5	18.0	47.5		34.2						
Eastbury	2018	8,043	28.8	23.2	76.8								
	2014	7,962	34.6	7.9	47.8	8.3	26.8			8.9			
Gascoigne	2018	6,945	29.9	18.2	81.8								
	2014	7,319	37.6	7.6	64.2		15.5				5.0		7.7
Goresbrook	2018	8,047	26.4	21.4	66.4				12.1				
	2014	7,812	34.7	6.6	43.7	4.0	31.3		14.4				
Heath	2018	7,779	26.2	21.5	62.7			15.8					
	2014	7,523	35.0	11.0	48.8	6.9	33.3						
Longbridge	2018	8,736	40.8	20.3	79.7								
	2014	8,287	43.7	13.4	46.6	6.4	14.4	6.6		6.3			6.3
Mayesbrook	2018	7,175	26.9	26.0	74.0								
	2014	7,093	34.3	10.4	57.5			17.9	14.2				
Parsloes	2018	6,956	26.0	23.7	76.3								
	2014	6,901	33.1	9.2	52.4		38.4						
River	2018	7,335	28.2	21.4	78.6								
	2014	7,339	36.7	11.3	57.5		31.2						
Thames	2018	8,768	28.4	15.4	84.6								
	2014	7,017	37.4	7.7	58.4		23.2			8.7	2.0		
Valence	2018	7,591	26.4	19.0	81.0								
	2014	7,344	34.8	7.6	46.5		34.0	11.9					
Village	2018	7,606	31.2	20.0	80.0								
	2014	7,409	39.9		60.4	5.9	33.7						
Whalebone	2018	8,085	32.1	24.6	75.4								
	2014	7,427	37.7	16.2	50.1	6.4	27.3						

The 2022 battleground

	Councillor	Ward	Maj	%maj
1	Anthony Ramsey	Eastbrook	453	16.0
2	Princess Bright	Eastbrook	480	16.9
3	Michael McCarthy	Eastbrook	648	22.9
4	Mohammed Khan	Chadwell Heath	701	32.2
5	Moin Quadri	Goresbrook	664	32.7
6	Simon Perry	Chadwell Heath	764	35.1
7	Ingrid Robinson	Heath	720	35.8
8	Sade Bright	Chadwell Heath	782	35.9
9	Irma Freeborn	Goresbrook	760	37.4
10	Olawale Martins	Heath	767	38.1
11	Ade Oluwole	Maysbrook	700	40.4
12	Kashif Haroon	Maysbrook	710	41.0
13	David Millies	Heath	840	41.7
14	Simon Bremner	Goresbrook	954	41.7
15	Dorothy Akwaboah	Parsloes	709	43.5
16	Faraaz Shaukat	Eastbury	910	44.6
17	Elizabeth Kange the	Parsloes	752	46.2
18	Sanchia Alasia	Alibon	801	46.4
19	Toni Bankole	Maysbrook	811	46.8
20	Amardeep Jamu	Whalebone	1,137	47.5
21	Paul Robinson	Alibon	826	47.8
22	Foyzur Rahman	Eastbury	986	48.3
23	Andrew Achilleos	Whalebone	1,173	49.0
24	Christopher Rice	Parsloes	799	49.1
25	Muhammad Saleem	Becontree	1,229	49.7
26	John Dulwich	Alibon	870	50.4
27	Glenda Paddle	Whalebone	1,219	50.9
28	Lynda Rice	Longbridge	1,645	51.3
29	Donna Lumsden	River	1,003	52.9
30	Syed Ghani	Valence	984	53.9
31	Emily Rodwell	Eastbury	1,114	54.6
32	Phil Waker	Village	1,225	55.6
33	Peter Chand	River	1,084	57.3
34	Edna Fergus	Becontree	1,422	57.5
35	Eileen Keller	River	1,096	57.9
36	Faruk Choudhury	Longbridge	1,871	58.4
37	Lee Waker	Village	1,305	59.3
38	Evelyn Carpenter	Becontree	1,536	62.1
39	Margaret Mullane	Village	1,367	62.1
40	Maureen Worby	Valence	1,211	62.2
41	Abdul Aziz	Gascoigne	1,180	62.7
42	Rocky Gill	Longbridge	2,013	62.8
43	Dominic Twomey	Gascoigne	1,193	63.4
44	Saima Ashraf	Gascoigne	1,215	64.6
45	Bill Turner	Thames	1,498	64.9
46	Cameron Geddes	Thames	1,517	65.7
47	Jane Jones	Valence	1,134	66.4
48	Giasuddin Miah	Abbey	1,661	67.4
49	Darren Rodwell	Abbey	1,704	69.1
50	Josie Channer	Thames	1,607	69.6
51	Laila Butt	Abbey	1,787	72.5

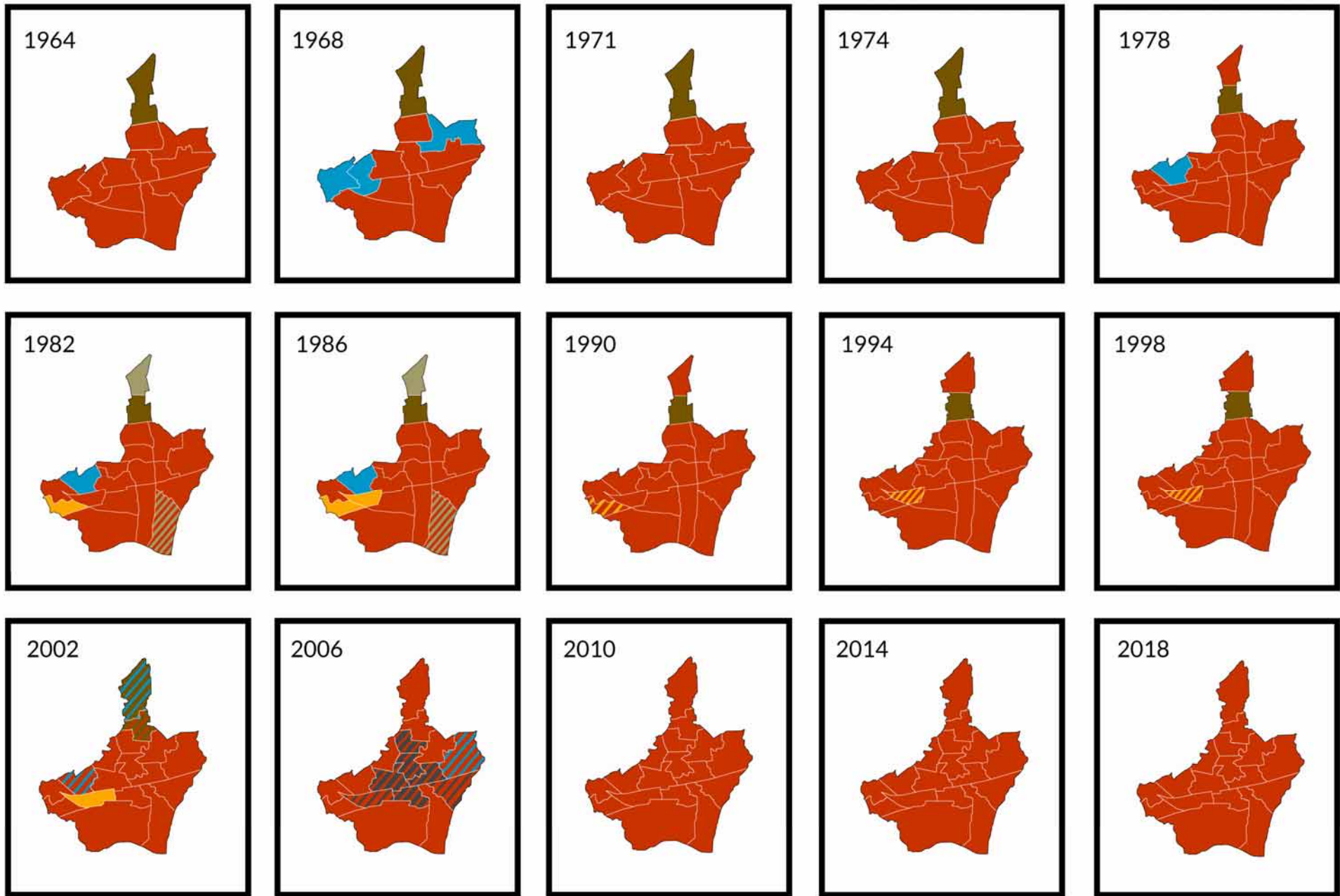
swing to Conservatives					
8%	Eastbrook				
9%	Eastbrook				
12%	Eastbrook				
17%	Chadwell Hth	Goresbrook			
18%	Chadwell Hth	Heath	Chadwell Hth		
19%	Goresbrook				
20%	Heath				
21%	Maysbrook	Maysbrook	Heath		
22%	Goresbrook	Parsloes			
23%	Eastbury				
24%	Parsloes	Alibon	Maysbrook	Whalebone	
	Alibon				
25%	Eastbury	Whalebone	Parsloes	Becontree	
26%	Alibon	Whalebone	Longbridge		
27%	River	Valence			
28%	Eastbury				
29%	River	Becontree	River		
30%	Longbridge	Village			
	Valence	Becontree	Village	Gascoigne	
32%	Longbridge	Gascoigne			
33%	Valence	Gascoigne	Thames	Thames	
34%	Abbey				
35%	Abbey	Thames			
37%	Abbey				

Electoral history of Barking and Dagenham - 1964-2018

	1964	1968	1971	1974	1978	1982	1986	1990	1994	1998	2002	2006	2010	2014	2018
Abbey	36.2	55.9	23.5	17.8	12.4	25.3	6.8	18.6	8.0			37.1	12.8	9.2	14.8
	48.6	31.6	64.4	56.7	70.0	56.8	64.6	64.3	60.9	71.5	70.7	62.9	66.5	56.5	85.2
	15.2	12.5	8.3	25.5	9.7	17.9	21.6	17.1	12.0	28.5	29.3		12.4	6.0	
			3.8		7.9		7.0		19.1					8.2	28.3
Alibon					26.4	16.8	13.4	12.7		13.5	34.0	12.6	15.5	6.9	24.0
					72.2	53.1	77.8	79.3	84.9	72.0	66.0	32.5	47.9	50.8	76.0
						30.0	8.9	7.9	15.1	14.5			11.9	5.4	
					1.5							55.0	24.8	36.9	
Becontree												24.5	13.4	7.5	18.4
									81.3	73.9	62.7	46.3	45.5	61.0	81.6
									18.7	26.1	37.3		11.4	4.8	
												29.2	29.7	26.7	
Chadwell Heath	18.5			6.8				11.9	6.4	9.5	35.1	27.0	26.8	12.8	31.4
	33.3	19.1	43.6	30.3	20.8	16.9	29.3	36.4	38.3	27.6	29.0	38.1	39.0	50.7	68.6
									6.2				10.1	5.9	
	48.2	80.9	56.4	62.9	79.2	83.1	70.7	51.8	49.1	62.8	35.9	34.8	24.1	30.6	
Eastbrook	7.2	29.5	2.1	6.6	46.6	35.7	25.5	19.9			50.7	50.0	24.0	18.0	29.7
	69.3	59.0	95.9	91.5	50.7	39.6	67.2	80.1	83.4	71.9	38.0	50.0	42.3	47.5	51.6
	21.9	9.4			2.7	24.7	7.3		16.6	28.1			8.1		
	1.6	2.0	2.0	1.9							11.3		25.6	34.2	18.7
Eastbury						26.6		6.3					9.5	7.9	23.2
					67.3	50.1	41.6	52.7	49.2	48.4	43.7	43.3	44.8	47.8	76.8
					32.7	23.3	58.4	37.8	50.8	51.6	56.3	17.3	14.3	8.3	
												35.3	19.2	35.7	
Gascoigne	5.5	25.3	8.8	3.1	8.5	9.9					64.4	23.4	9.1	7.6	18.2
	90.1	69.5	91.2	94.9	81.6	36.1	31.6	51.9	61.3	77.7		55.8	58.1	64.2	81.8
		7.3			5.0	53.8	68.4	48.1	38.7	22.3	24.3		10.0		
		1.9		2.0	4.9	0.3					11.3	20.8	22.8	28.2	
Goresbrook 1964-1978: Cambell	2.1	22.1	1.9	2.8	17.4	30.0		11.6				11.3	13.0	6.6	21.4
	97.9	77.9	98.1	97.2	79.6	65.5	85.0	78.0	83.7	66.9	61.5	35.3	44.1	43.7	66.4
							9.4	10.4	16.3	33.1	38.5		8.9	4.0	
												53.4	34.0	45.7	12.1
Heath	14.7	52.7	17.0	12.4	23.4	38.8	20.4	19.0		16.9	22.2	21.3	13.5	11.0	21.5
	65.2	45.8	82.0	86.0	74.2	60.2	72.5	81.0	90.7	68.7	57.0	48.5	49.0	48.8	62.7
	19.1						6.3		9.3	14.3	20.8		10.1	6.9	
	0.9	1.5	1.0	1.6	2.4		0.8					30.2	27.4	33.3	15.8
Longbridge	55.0	63.6	38.0	31.8	59.8	54.6	37.1	43.3	26.6		39.3	23.1	13.7	13.4	20.3
	45.0	36.4	62.0	48.4	32.5	21.2	28.8	47.1	50.0	57.0	42.5	26.7	45.3	46.6	79.7
				19.8	7.7	24.2	34.1	9.6	23.5	43.0	18.1		19.2	6.4	
												50.2	21.7	33.6	

Electoral history of Barking and Dagenham - 1964-2018 continued

	1964	1968	1971	1974	1978	1982	1986	1990	1994	1998	2002	2006	2010	2014	2018
Mayesbrook	4.1	21.4	3.6	6.8	17.1	29.9	7.8	15.6				8.8	16.6	10.4	26.0
1978-2002: Parsloes	95.9	78.6	96.4	93.2	75.6	49.5	75.6	72.4	48.8	76.7	52.2	26.2	38.4	57.5	74.0
1964-1978: Manor					7.3	20.6	16.6	11.9	13.4	23.3	47.8		11.3		
												39.3	23.2	32.1	
Parsloes	5.4	7.4	1.4	4.7	14.4								17.8	9.2	23.7
1964-2002: Fanshawe	78.1	87.2	96.1	92.2	70.9	96.5	86.1	unop	82.0	74.2	61.5	40.0	46.7	52.4	76.3
	15.0						12.6		18.0	25.8	38.5		13.4		
	1.5	5.4	2.5	3.1		3.5	1.3					43.1	22.0	38.4	
River		42.9	11.6	6.9	29.3	11.1	9.2	19.6			32.2	21.4	10.3	11.3	21.4
	unop	54.3	87.0	91.2	68.6	44.2	56.8	80.4	79.9	73.7	67.8	48.9	48.9	57.5	78.6
							9.5		20.1	26.3			7.7		
		2.8	1.4	1.9	2.1	44.7	24.5						33.1	31.2	
Thames						18.5						19.8	9.5	7.7	15.4
					92.5	50.7	83.1	89.8	76.9	72.3	68.0	49.8	52.8	58.4	84.6
					7.5	20.8	16.9	10.2	10.1	5.5	21.5		7.5		
										22.3	10.5	30.4	28.2	33.9	
Valence					14.4			16.9					19.5	7.6	19.0
1978-2002: Triptons					70.9	64.5	87.3	71.6	83.5	78.3	65.5	33.9	40.4	46.5	81.0
						34.1	12.7	11.6	16.5	21.7	34.5		15.9		
					14.7	1.3						66.1	24.2	45.9	
Village		29.8	13.5	8.4	29.4	31.5	27.0	15.9	9.1	17.3	23.8	10.9	15.4		20.0
	unop	47.7	84.9	76.4	62.1	42.9	73.0	75.4	79.8	70.2	54.1	36.8	50.2	60.4	80.0
		12.7		12.4	6.8			8.7	11.1	12.5	22.1	8.4	11.9	5.9	
		9.8	1.6	2.8	1.7	25.6						43.8	22.5	33.7	
Whalebone											17.4	45.4	20.1	16.2	24.6
											40.5	54.6	47.8	50.1	75.4
													10.1	6.4	
											42.1		21.9	27.3	




Barnet

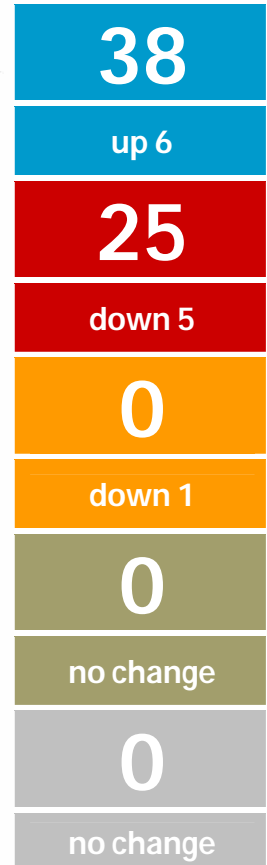
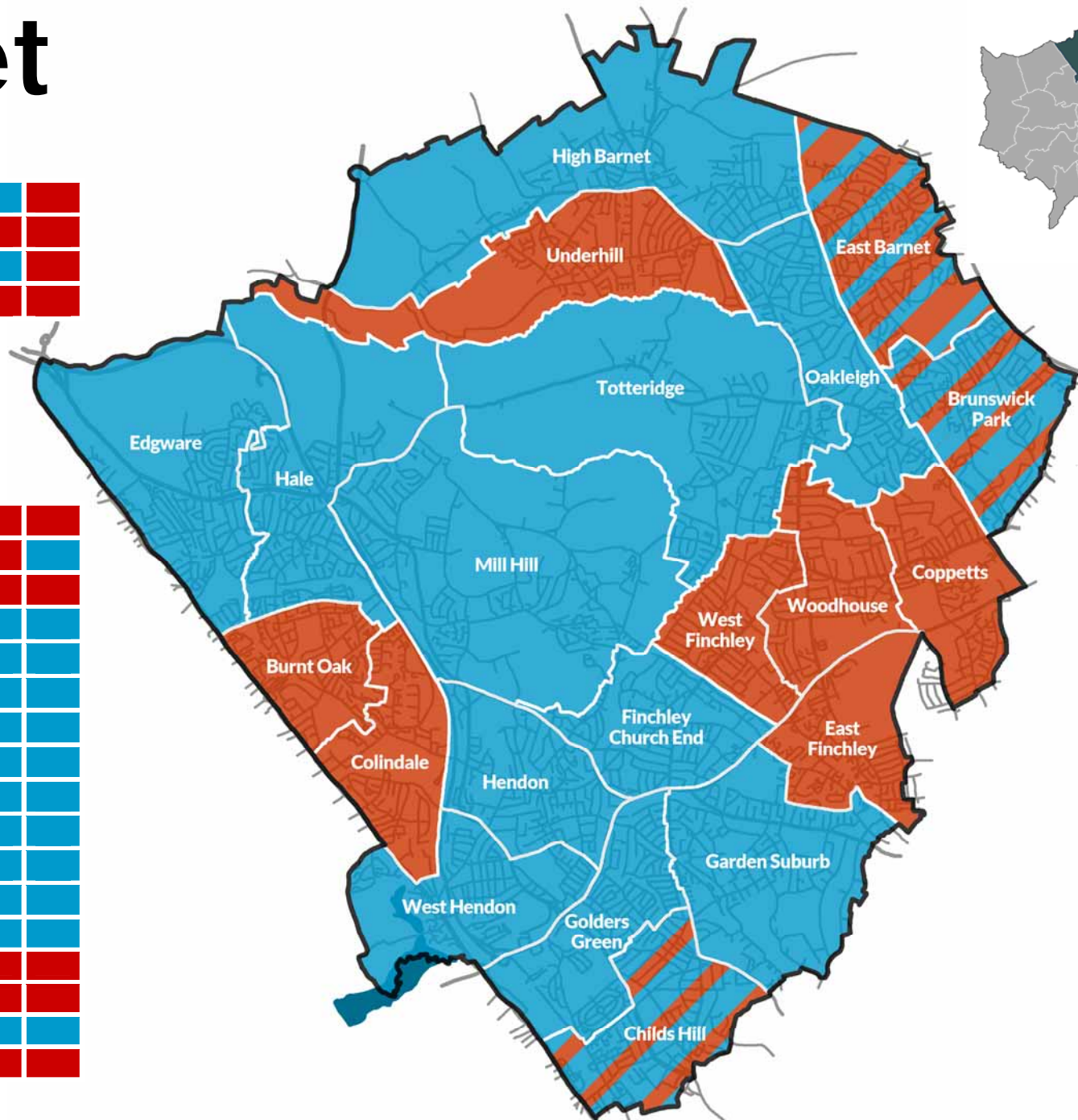



at a glance

- Brunswick Park
- Burnt Oak
- Childs Hill
- Colindale



- Coppetts
- East Barnet
- East Finchley
- Edgware
- Finchley Church End
- Garden Suburb
- Golders Green
- Hale
- Hendon
- High Barnet
- Mill Hill
- Oakleigh
- Totteridge
- Underhill
- West Finchley
- West Hendon
- Woodhouse



Brunswick Park

Chipping Barnet

2.65% swing Lab to Con



Name	Party	2018	2014	%	Change
Roberto Weeden-Sanz	Con	2,586	47.2	+ 4.6	
*Lisa Rutter	Con	2,517	45.9	+ 3.9	
*Kathy Levine	Lab	2,369	43.2	- 0.5	
Mukesh H. Depala	Con	2,362	43.1	+ 4.1	
Andy Palmer	Lab	2,293	41.8	- 1.8	
Clement Magoba	Lab	2,184	39.8	- 1.0	
David S. Farbey	Grn	443	8.1	- 3.1	
Clareine Enderby	LD	321	5.9	- 0.2	
Michael J. Hughes	LD	263	4.8	- 0.1	
Roy Seger	LD	221	4.0	+ 0.2	

Burnt Oak

Hendon

0.95% swing Con to Lab



Name	Party	2018	2014	%	Change
Sara T. Conway	Lab	2,440	64.4	+ 1.1	
*Charlie O-Macauley	Lab	2,321	61.2	+ 7.5	
*Ammar Naqvi	Lab	2,320	61.2	+ 8.6	
Jack O. Aaron	Con	985	26.0	+ 4.5	
Nicole A. Richer	Con	892	23.5	+ 2.9	
Ekaterina T. Dragomirova	Con	755	19.9	+ 4.2	
Ben Samuel	Grn	364	9.6	- 1.2	
Robin C. Marks	LD	253	6.7	- 0.2	
Millicent Watkins	LD	187	4.9	- 0.9	
Mosa Zahed	LD	129	3.4	- 0.3	

Childs Hill

Finchley and Golders Green

0.45% swing Lab to Con

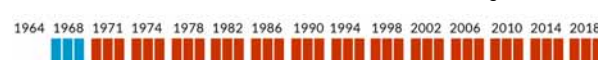


Name	Party	2018	2014	%	Change
*Shimon Ryde	Con	2,262	39.0	+ 6.5	
*Peter J.L. Zinkin	Con	2,243	38.7	+ 6.4	
Anne Marie B. Clarke	Lab	2,224	38.3	+ 7.5	
Vanessa R. Gearson	Con	2,222	38.3	+ 6.8	
Lisa M. Pate	Lab	2,080	35.8	+ 6.2	
Nigel H. Young	Lab	1,877	32.3	+ 3.3	
*Jack B. Cohen	LD	1,279	22.0	- 9.7	
Susette S. Palmer	LD	1,126	19.4	- 6.3	
Sachin Patel	LD	876	15.1	- 10.1	
Jemma L. Ferguson	Grn	406	7.0	- 3.5	

Colindale

Hendon

1.95% swing Lab to Con



Name	Party	2018	2014	%	Change
*Nagus Narenthira	Lab	3,121	74.4	+ 3.1	
*Gill Sargeant	Lab	2,912	69.5	+ 1.9	
*Zakia Zubairi	Lab	2,831	67.5	+ 2.3	
Jethro Ezimako	Con	1,005	24.0	+ 7.8	
Anshul Gupta	Con	879	21.0	+ 5.9	
Sabah Mnili	Con	818	19.5	+ 5.9	
Nicola L. Hargreaves	LD	415	9.9	+ 5.6	
Christian A. Matenaers	LD	375	8.9	+ 6.0	
Mubin Mukadam	LD	222	5.3	+ 2.5	

Coppetts

Chipping Barnet

7.2% swing Con to Lab



Name	Party	2018	2014	%	Change
*Reema Patel	Lab	2,793	62.0	+11.8	
*Barry J. Rawlings	Lab	2,778	61.7	+12.8	
*Pauline V.M. Coakley-Webb	Lab	2,767	61.4	+13.0	
Daniel B. Cohen	Con	1,358	30.1	- 3.6	
Luke K. Stewart	Con	1,300	28.9	- 1.2	
Anila Skeja	Con	1,247	27.7	- 0.7	
Julia K. Hughes	LD	493	10.9	+ 6.1	
Alexander T. Ollier	LD	401	8.9	+ 4.5	
Melvyn K. Rees	LD	381	8.4	+ 5.0	

East Barnet

Chipping Barnet

1.05% swing Lab to Con



Name	Party	2018	2014	%	Change
Jo Cooper	Lab	2,509	44.3	- 0.9	
*Laurie Williams	Lab	2,509	44.3	+ 0.5	
Felix A. Byers	Con	2,429	42.9	+ 2.3	
*Philip J. Cohen	Lab	2,399	42.4	- 0.3	
Anne M.D. Pearce	Con	2,365	41.8	+ 1.2	
Pavan Pavanakumar	Con	2,310	40.8	+ 1.8	
Margaret Curati	Grn	498	8.8	- 4.9	
Jon Finlayson	LD	339	6.0	+ 1.8	
David L. Bullen	LD	323	5.7	+ 1.9	
Sean J. Hooker	LD	302	5.3	+ 1.6	

East Finchley

Finchley and Golders Green

3.1% swing Con to Lab



*Arjun K. Mittra	Lab	3,158	62.9	+ 1.7
*Claire Farrier	Lab	3,151	62.8	+ 4.9
*Alison Moore	Lab	3,094	61.6	+11.9
Lucy Marks	Con	1,176	23.4	+ 0.5
James D. McKinley	Con	1,123	22.4	+ 0.1
Adam Gheasuddin	Con	1,073	21.4	- 0.9
Joyce M. Arram	LD	545	10.9	+ 1.7
Noel T. Lynch	Grn	416	8.3	- 6.2
Diana C. Iwi	LD	377	7.5	- 1.7
Jonathon A. Stern	LD	351	7.0	+ 1.4
Stephen P.H. Norman	Grn	313	6.2	- 7.5
David H. Mellows	Grn	287	5.7	- 7.9

Edgware

Hendon

7.4% swing Lab to Con



*Brian C. Gordon	Con	3,567	68.4	+ 6.3
Linda M. Freedman	Con	3,370	64.6	+10.8
Sarah J. Wardle	Con	3,289	63.1	+13.5
Andrea L. Bilbow	Lab	1,311	25.1	- 1.7
Amir Khnifess	Lab	1,077	20.6	- 5.6
Jordan C. Scammell	Lab	1,019	19.5	- 6.4
Kunal Dhanani-Sumaria	Grn	407	7.8	- 3.0
Stephen D. Barber	LD	273	5.2	- 4.9
Maria Manalo	LD	268	5.1	- 4.2
Jose-Angel Ferrero Tijera	LD	252	4.8	+ 1.0

Finchley Church End

Finchley and Golders Green

8.65% swing Lab to Con

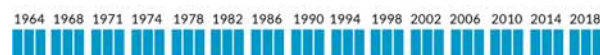


*Eva Greenspan	Con	3,429	69.0	+15.4
Jennifer A. Grocock	Con	3,192	64.2	+15.7
*Daniel C. Thomas	Con	3,050	61.4	+14.7
Karen S. Walkden	Lab	1,200	24.2	- 2.5
Debs Heneghan	Lab	1,161	23.4	- 2.1
Joel D. Salmon	Lab	1,141	23.0	- 2.3
Rita I. Landeryou	LD	636	12.8	+ 6.3
Frank J. Jackman	LD	580	11.7	+ 6.0
Charles P. Wakefield	LD	517	10.4	+ 5.7

Garden Suburb

Finchley and Golders Green

7.6% swing Lab to Con



*John L. Marshall	Con	3,481	65.2	+ 7.4
*Gabriel S. Rozenberg	Con	3,442	64.4	+ 9.4
Rohit R. Grover	Con	3,376	63.2	+ 8.7
Ruth T. Levin	Lab	880	16.5	- 7.3
Mary P. McGuirk	Lab	854	16.0	- 7.7
Ben Mackay	Lab	815	15.3	- 5.0
James O. Dearden	LD	636	11.9	+ 3.7
Penelope R. Gostyn	LD	583	10.9	+ 3.2
Jonathan M. Davies	LD	578	10.8	+ 3.3
Rachel Scott Halls	Grn	460	8.6	- 5.4

Golders Green

Finchley and Golders Green

3.6% swing Lab to Con



*Dean S.B. Cohen	Con	3,308	66.8	+ 0.1
*Melvin Cohen	Con	3,218	65.0	+ 1.7
*Reuben F. Thompstone	Con	3,046	61.5	+11.1
Charles F. Harvey	Lab	1,240	25.0	- 3.2
Sue O'Halloran	Lab	1,129	22.8	- 2.0
Parmodh K. Sharma	Lab	1,028	20.8	- 3.5
Gillian A. Ward	Grn	357	7.2	- 2.9
Diana D. Darrer	LD	311	6.3	- 0.5
Altan R. Akbiyik	LD	258	5.2	+ 0.9
Peter A. Lusher	LD	252	5.1	+ 1.6

Hale

Hendon

5.9% swing Lab to Con



Elliot K. Simberg	Con	3,130	52.3	+ 7.9
Lachhya B. Gurung	Con	3,007	50.3	+ 6.3
Laithe B. Jajeh	Con	2,999	50.1	+ 9.1
Rachel M. Barker	Lab	2,347	39.2	- 2.0
Ernest A.F. Ambe	Lab	2,166	36.2	- 4.5
Liron M. Velleman	Lab	1,976	33.0	- 5.1
Emile T. Batt	Grn	420	7.0	- 3.9
Michael R. Goodman	LD	397	6.6	- 0.2
James M. Creighton	LD	355	5.9	- 0.2
Geoffrey A. Jacobs	LD	306	5.1	+ 0.1

Hendon

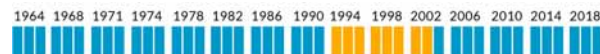
Hendon 7.4% swing Lab to Con



*Anthony H. Finn	Con	3,002	62.3	+12.5
*Mark R. Shooter	Con	2,950	61.2	+12.4
Rebecca N. Fluss	Con	2,892	60.0	+12.9
Jenny M. Brown	Lab	1,217	25.2	- 2.6
*Andreas Ionnidis	Lab	1,192	24.7	- 2.5
David J. Beere	Lab	1,185	24.6	- 1.4
Carmen M. Legarda	Grn	316	6.6	- 2.5
Jason M. Moleman	LD	271	5.6	- 0.9
Henryk P. Feszczur	LD	252	5.2	- 0.5
Klevis Krasniqi	LD	163	3.4	- 0.8
Malgorzata Zajackowska	Duma	130	2.7	

Mill Hill

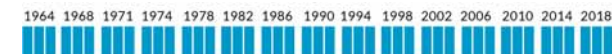
Hendon 5.2% swing Lab to Con



*Valerie L. Duschinsky	Con	3,009	52.1	+ 6.0
*John R. Hart	Con	2,977	51.5	+ 8.2
Golnar Bokaei	Con	2,867	49.6	+ 7.9
Katherine Barker	Lab	1,555	26.9	- 1.4
Mike Barker	Lab	1,431	24.8	- 2.8
Kamal B. Gurung	Lab	1,307	22.6	- 4.9
Richard J. Logue	LD	1,236	21.4	+ 5.3
Roger M. Tichborne	LD	1,200	20.8	+ 4.7
Donna J. Pickup	LD	1,045	18.1	+ 6.6
Michelle Lynch	Grn	301	5.2	- 5.9
Kwatelai Quartey-Papafio	Grn	166	2.9	- 3.4

Totteridge

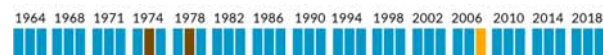
Chipping Barnet 1.4% swing Lab to Con



*Alison J. Cornelius	Con	2,862	60.4	+ 4.4
*Caroline Stock	Con	2,810	59.3	+ 4.9
*Richard A. Cornelius	Con	2,800	59.1	+ 6.1
Cameron Camina	Lab	1,294	27.3	+ 0.7
Nancy C. Graterol-Montilla	Lab	1,197	25.3	+ 2.2
Rob Persad	Lab	1,150	24.3	+ 4.1
Janice Turner	LD	451	9.5	+ 1.4
Fiona Brickwood	LD	433	9.1	+ 2.6
Jacob Trup	Grn	362	7.6	- 4.2
David J. Keech	LD	322	6.8	+ 1.4
Raymundo Obedencio	Grn	236	5.0	- 4.2

High Barnet

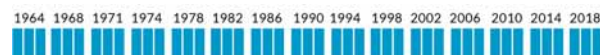
Chipping Barnet 5.85% swing Con to Lab



*Yvonne W. Prentice	Con	2,792	42.6	- 1.3
*David Longstaff	Con	2,764	42.1	- 1.6
Robert D.J. Teare	Con	2,605	39.7	- 2.8
Amy M. Trevethan	Lab	2,604	39.7	+15.3
Ange G. Balendra	Lab	2,386	36.4	+12.4
Paul D. Lemon	Lab	2,344	35.7	+14.4
Duncan C. MacDonald	LD	581	8.9	- 8.5
Simon J. Cohen	LD	577	8.8	- 5.4
Sharmistha Michaels	LD	481	7.3	- 5.4
Ken Rowland	Ind	471	7.2	
Charles E.K. Wicksteed	Grn	425	6.5	- 13.2
Nathan J. Wade	Grn	328	5.0	- 13.6

Oakleigh

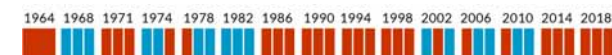
Chipping Barnet 1.15% swing Con to Lab



Thomas R. Smith	Con	2,814	51.3	+ 4.3
*Stephen L. Sowerby	Con	2,774	50.6	+ 4.4
*Sachin Rajput	Con	2,768	50.5	+ 6.1
Angie Hudson	Lab	1,943	35.4	+ 8.4
Nick Mahony	Lab	1,734	31.6	+ 5.5
Paul A. Probyn	Lab	1,629	29.7	+ 6.9
Gabrielle Bailey	Grn	535	9.8	- 0.8
Elisabeth A. Edgar	LD	421	7.7	+ 1.9
Lisa M. Smith	LD	420	7.7	+ 3.1
Honora M. Morrissey	LD	349	6.4	+ 1.9

Underhill

Chipping Barnet 3.1% swing Con to Lab



*Paul J. Edwards	Lab	2,635	52.8	+12.0
*Jess Brayne	Lab	2,556	51.2	+12.9
*Tim Roberts	Lab	2,447	49.0	+11.9
Gaynor L. Bond	Con	1,839	36.8	+ 4.7
Lara Akindiji	Con	1,769	35.4	+ 7.3
Maximilian H. Romain	Con	1,547	31.0	+ 5.2
Victor P.E. Corney	LD	507	10.2	+ 5.6
Dawn Laughton	Grn	467	9.4	- 1.4
Gerard E. Fitzgerald	LD	282	5.6	+ 2.3
Eunice M. Phillips	LD	280	5.6	+ 2.4
Brigitte C. Guile	Grn	278	5.6	- 4.7

West Finchley

Finchley and Golders Green

2.85% swing Lab to Con



*Ross S. Houston	Lab	2,326	46.5	- 2.3
*Kath McGuirk	Lab	2,279	45.6	- 1.6
Danny Rich	Lab	2,069	41.4	- 5.2
Afshan Smith	Con	1,563	31.3	+ 1.2
Doron Jacobs	Con	1,518	30.4	+ 1.9
Ajantha T. Tennakoon	Con	1,424	28.5	+ 5.0
Amanda H. Shribman	WEP	497	9.9	
Carolina Revilla Garcia	LD	428	8.6	+ 2.8
John Colmans	Grn	418	8.4	- 3.7
David H. Burns	Grn	394	7.9	- 1.8
Thomas G. Darrer	LD	357	7.1	+ 1.9
Ronald A. Finlay	LD	318	6.4	+ 1.9

Woodhouse

Finchley and Golders Green

3.45% swing Con to Lab



*Anne C. Hutton	Lab	2,915	56.2	+ 8.3
*Geof Cooke	Lab	2,796	53.9	+ 7.2
*Alan Schneiderman	Lab	2,677	51.6	+ 9.4
Mark E. Higgins	Con	1,547	29.8	+ 0.4
James Marlow	Con	1,514	29.2	+ 1.7
Simon Shaer	Con	1,499	28.9	+ 2.0
Diane C. Burstein	Grn	541	10.4	- 1.9
Tanya Spensley	LD	411	7.9	+ 3.5
Jonathan Landau	LD	366	7.1	+ 2.8
Nicola C. Onyeche	Grn	354	6.8	- 5.7
Gardi Vaswani	Grn	316	6.1	- 5.0
Dara Vakili	LD	254	4.9	+ 1.0
Karl Khan	UKIP	122	2.4	- 8.8

West Hendon

Hendon

5.15% swing Lab to Con



Saira Don	Con	2,196	46.3	+ 7.4
Alex Prager	Con	2,155	45.4	+ 9.9
Helene P. Richman	Con	2,130	44.9	+11.9
*Agnes C. Slocombe	Lab	2,078	43.8	+ 0.2
Humayune R. Khalick	Lab	2,074	43.7	+ 0.7
*Adam M. Langleben	Lab	2,014	42.5	0.0
Miriam R. Green	Grn	299	6.3	- 1.2
Daniel Churchus	LD	264	5.6	- 1.4
Michael J. Lees	LD	238	5.0	+ 1.0
David A. Watson	LD	184	3.9	- 0.1



Comparison of the 2018 and 2014 results

	Year	Elec	%Poll	Con	Lab	LD	Green	UKIP	Duma	WEP	Left Un	Ind
Brunswick Park	2018	12,116	45.5	45.4	41.6	4.9	8.1					
	2014	11,939	40.3	41.2	42.7	4.9	11.2					
Burnt Oak	2018	11,817	32.6	23.1	62.3	5.0						
	2014	11,613	35.7	19.2	56.5	5.5	10.8					7.9
Childs Hill	2018	12,839	44.7	38.7	35.5	18.8	7.0					
	2014	11,435	41.5	32.1	29.8	27.5	10.5					
Colindale	2018	14,457	31.4	21.5	70.5	8.0						
	2014	11,547	27.8	15.0	67.9	3.3	3.8	10.0				
Coppetts	2018	11,914	40.0	28.9	61.7	9.4						
	2014	11,552	41.1	30.7	49.1	4.2	12.2					3.6
East Barnet	2018	11,793	47.1	41.8	43.7	5.7						
	2014	11,777	41.9	39.9	43.9	3.9	12.2					
East Finchley	2018	11,514	45.4	22.4	62.4	8.5	6.7					
	2014	11,044	43.0	22.5	56.3	7.3	13.9					
Edgware	2018	11,826	44.1	65.4	21.7	5.0	7.8					
	2014	11,116	40.5	55.2	26.3	7.7	10.8					
Finchley Church End	2018	11,268	46.9	64.9	23.5	11.6						
	2014	11,215	40.7	49.9	25.8	5.6	10.9	7.8				
Garden Suburb	2018	10,822	48.1	64.3	15.9	11.2	8.6					
	2014	10,834	42.3	55.8	22.6	7.8	13.9					
Golders Green	2018	11,327	43.7	64.4	22.9	5.5	7.2					
	2014	10,283	38.8	60.1	25.8	4.9	9.3					
Hale	2018	12,129	49.7	51.0	36.1	5.9	7.0					
	2014	11,550	43.4	43.1	40.0	6.0	10.9					
Hendon	2018	11,712	40.9	61.2	24.8	4.7	6.6		2.7			
	2014	11,306	37.0	48.6	27.0	5.5	9.1	9.8				
High Barnet	2018	11,578	55.0	41.5	37.3	8.3	5.8					7.2
	2014	11,102	47.6	43.7	23.2	14.8	18.3					
Mill Hill	2018	13,670	43.5	51.1	24.8	20.1	4.0					
	2014	12,236	40.3	43.7	27.8	12.7	7.5					8.3
Oakleigh	2018	11,840	45.7	50.8	32.2	7.3	9.8					
	2014	11,462	40.7	45.9	25.3	5.0	9.1	12.1			2.6	
Totteridge	2018	10,350	46.5	59.6	25.6	8.5	6.3					
	2014	10,398	40.8	54.5	23.3	6.7	10.5					5.1
Underhill	2018	11,794	43.0	34.4	51.0	7.1	7.5					
	2014	11,531	42.8	28.3	38.7	3.7	9.3	20.0				
West Finchley	2018	10,833	43.6	30.1	44.5	7.4	8.1			9.9		
	2014	9,936	44.7	27.4	47.5	5.1	10.9	9.0				
West Hendon	2018	11,601	41.7	45.5	43.3	4.8	6.3					
	2014	11,250	38.0	34.9	43.0	4.1	7.3	10.8				
Woodhouse	2018	12,538	42.4	29.3	53.9	6.6	7.8	2.4				
	2014	11,884	41.9	27.9	45.6	4.2	11.0	11.2				

Councillors' majorities and 2022 swing tables for Barnet

	1	2	3	4	5	6	7	8	9	10	11	12	13	14	15	16	17	18	19	20	21	22	23	24	25	26	27	28	29	30	31	32	33	34	35	36	37	38	39	40	41	42	43	44	45	46	47	48	49	50	51	52	53	54	55	56	57	58	59	60	61	62	63			
1	Robert Teare	High Barnet	Childs Hill	Brunswick Park	East Barnet	West Hendon	High Barnet	West Hendon	East Barnet	East Barnet	Childs Hill	High Barnet	Childs Hill	Brunswick Park	Brunswick Park	West Finchley	Hale	Hale	Underhill	Hale	West Finchley	Underhill	West Finchley	Oakleigh	Oakleigh	Oakleigh	Oakleigh	Underhill	Woodhouse	Mill Hill	Woodhouse	Mill Hill	Mill Hill	Mill Hill	Valerie Duschinsky	Anne Hutton	Pauline Coakley Webb	Barry Rawlings	Richard Cornelius	Reema Patel	Caroline Stock	Alison Cornelius	Anthony Finn	Ammar Naqvi	Charlie O'Macaulay	Mark Shooter	Reuben Thompson	Anthony Finn	Daniel Thomas	Sarah Wardle	Alison Moore	Sara Conway	Claire Farrier	Arjun Mitra	Linda Freedman	Melvin Cohen	Jennifer Grocock	Dean Cohen	Brian Gordon	Zakia Zubairi	Eva Greenspan	Gill Sargeant	Rohit Grover	Gabriel Rozenberg	John Marshall	Nagus Narenthra
1	0.0	0.0	0.1	0.5	1.1	1.6	2.4	2.5	2.5	2.5	2.9	2.9	3.2	4.1	5.4	10.1	10.9	11.1	12.2	13.1	14.3	14.4	15.1	15.1	15.2	15.9	16.0	21.8	22.7	24.1	24.6	25.2	26.4	31.3	31.7	31.8	31.9	32.0	33.1	34.8	35.2	35.2	36.0	36.5	37.1	37.2	38.0	38.2	38.4	39.4	39.5	39.5	40.0	40.0	41.8	43.3	43.5	44.8	45.5	46.7	47.9	48.7	50.4			

Swing to Conservatives

1%	Childs Hill	Brunswick Pk
2%	East Barnet	East Barnet
6%	W. Finchley	
7%	Underhill	
8%	W. Finchley	Underhill
11%	Woodhouse	
13%	Woodhouse	
14%	Woodhouse	
16%	Coppetts	Coppetts
18%	Burnt Oak	Burnt Oak
20%	Burnt Oak	East Finchley
22%	Collindale	
23%	Collindale	
26%	Collindale	

Swing to Labour

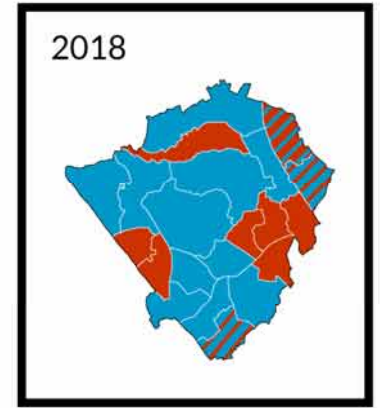
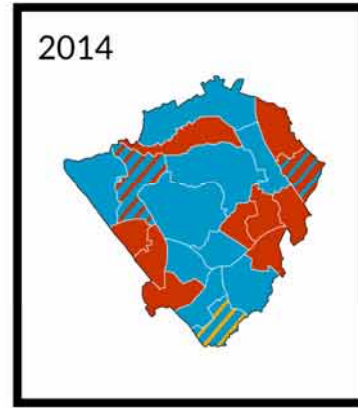
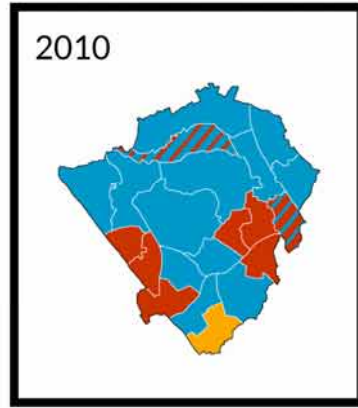
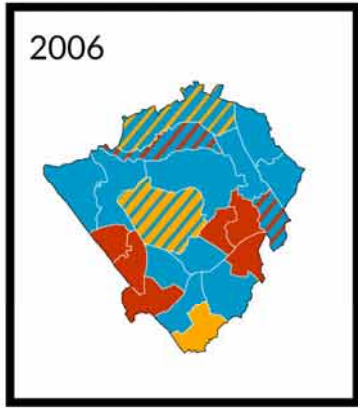
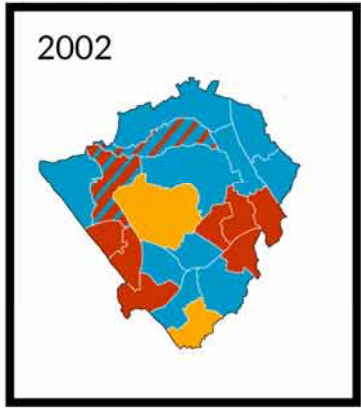
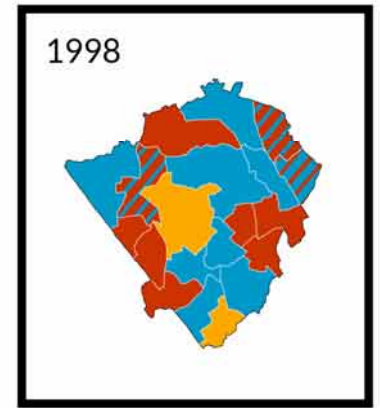
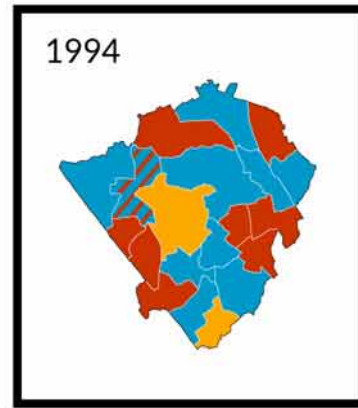
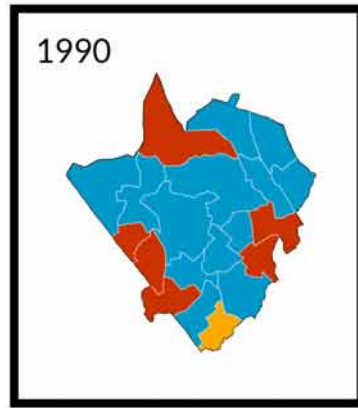
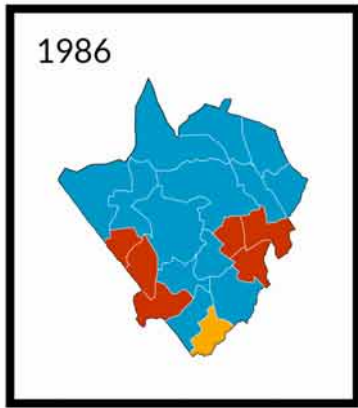
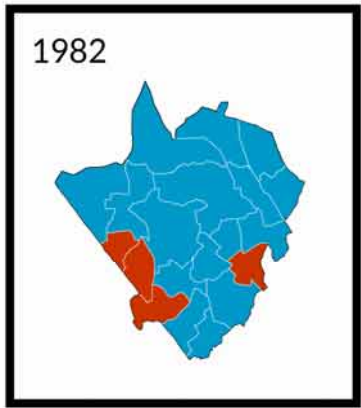
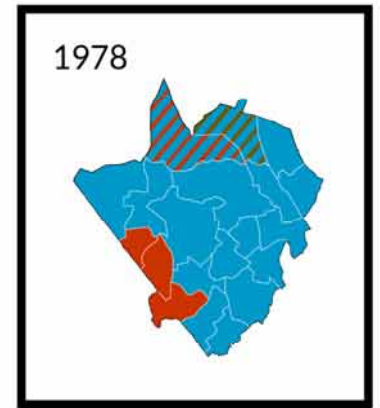
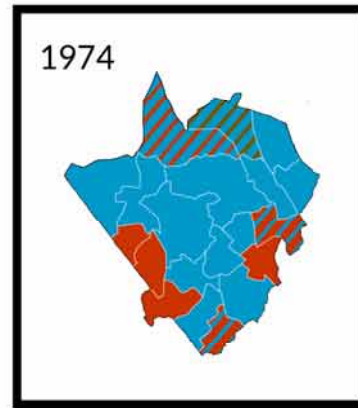
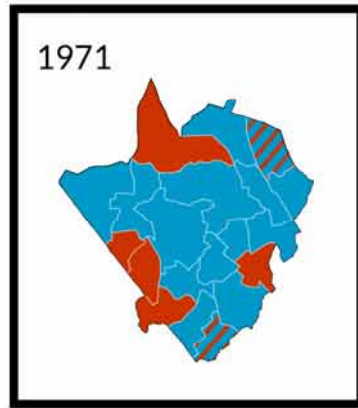
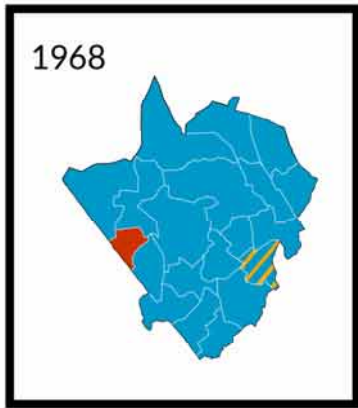
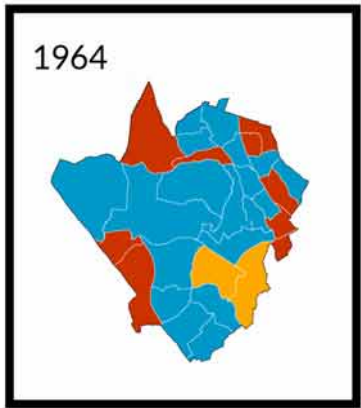
1%	High Barnet	East Barnet	West Hendon	West Hendon
2%	High Barnet	West Hendon	Childs Hill	High Barnet
3%	Child's Hill	Brunswick Pk	Brunswick Pk	
6%	Hale	Hale		
7%	Hale			
8%	Oakleigh	Oakleigh	Oakleigh	
12%	Mill Hill			
13%	Mill Hill	Mill Hill		
16%	Totteridge	Totteridge		
17%	Totteridge			
18%	Hendon	Hendon		
19%	Golders Grm	Hendon	Finchley Ch E	Edgware
20%	Edgware	Finchley Ch E	Golders Grm	
21%	Golders Grm			
22%	Edgware			
23%	Finchley Ch E			
24%	Garden Sub	Garden Sub		
25%	Garden Sub			

Electoral history of Barnet - 1964 to 2018

	1964	1968	1971	1974	1978	1982	1986	1990	1994	1998	2002	2006	2010	2014	2018
Brunswick Park	29.7	66.6	41.6	63.8	69.8	62.1	56.5	56.0	33.4	39.3	50.8	59.5	48.8	41.2	45.4
	38.5	25.4	48.5	26.6	22.2	15.4	22.5	33.0	49.9	46.7	34.3	13.7	27.3	42.7	41.6
	31.9	8.0		9.6	8.0	21.5	20.9	11.0	16.7	9.9	9.2	12.5	17.2	4.9	4.9
			9.9			1.0				4.0	5.7	14.3	6.7	11.2	8.1
Burnt Oak	10.3	32.8	12.0	16.6	27.3	25.0	19.1	27.0	13.3	15.2	17.8	17.3	22.7	19.2	23.1
	82.7	60.8	88.0	76.1	60.5	57.1	52.7	55.4	72.2	75.4	68.7	61.0	62.5	56.5	62.3
	3.8	6.4		7.3	4.0	18.0	9.5	7.4	8.5	9.5	5.3	11.3	14.8	5.5	5.0
	3.2				8.2		18.7	10.1	6.0		8.3	10.4		18.7	
Childs Hill	45.7	61.0	41.6	35.8	42.6	39.0	34.0	32.5	28.6	26.0	22.7	32.1	34.3	32.1	38.7
	32.6	18.0	40.8	36.5	35.7	26.7	26.9	22.6	20.1	30.9	19.1	14.9	21.2	29.8	35.5
	21.7	21.0	17.7	27.7	20.7	34.2	39.1	38.7	51.3	43.1	50.0	41.8	38.4	27.5	18.8
					1.0			6.2			8.2	11.2	6.0	10.5	7.0
Colindale Most of Colindale was in West Hendon ward in 1964		50.1	33.9	32.2	41.9	32.7	28.5	22.1	18.1	18.1	18.0	19.6	21.3	15.0	21.5
		37.2	59.2	55.4	48.0	38.3	46.0	47.4	64.8	62.7	61.4	52.2	55.6	67.9	70.5
		12.7	6.9	12.4	5.5	28.9	22.1	6.5	10.1	12.9	13.0	16.3	17.4	3.3	8.0
					4.6		3.3	23.9			13.3	7.5	11.8	5.8	13.8
Coppetts 1964: Friern Barnet Central From 1968 -2002 ward part of Woodhouse and Friern Barnet	34.2										30.0	37.5	35.7	30.7	28.9
	39.4										47.6	37.9	38.2	49.1	61.7
	26.4										11.8	12.0	18.0	4.2	9.4
											10.6	12.6	8.1	15.8	
East Barnet 1964: Cockfosters	33.7	65.4	51.7	57.8	59.2	53.2	47.3	45.5	36.0	42.1	44.2	46.3	37.1	39.9	41.8
	44.8	23.6	48.3	36.7	29.5	18.1	25.6	39.6	44.0	43.4	38.4	32.5	20.9	43.9	43.7
	21.5	10.2		5.5	7.4	28.7	27.1	10.8	20.0	8.9	9.1	10.3	15.7	3.9	5.7
		0.7			3.9			4.0			5.6	8.3		25.3	12.2
East Finchley	32.5	43.2	38.5	34.4	47.3	32.4	29.5	35.3	20.3	19.5	20.7	25.7	26.8	22.5	22.4
	25.5	18.2	55.4	46.4	44.1	41.8	57.8	64.7	58.6	62.1	48.4	42.9	43.9	56.3	62.4
	38.9	37.5	6.1	19.2	8.6	25.8	12.6		10.1	9.1	11.6	15.4	21.0	7.3	
	3.1	1.2							11.0	9.3	19.3	15.9	8.3	13.9	
Edgware	47.0	66.7	54.5	55.9	69.3	60.8	59.9	59.0	48.7	49.9	48.6	52.2	51.0	55.2	65.4
	34.2	11.9	37.1	32.1	27.6	17.4	21.8	25.5	33.6	36.4	24.0	23.7	24.9	26.3	21.7
	16.1	21.4	8.4	12.0	3.2	21.8	18.3	7.6	17.6	9.4	11.9	18.7	12.5	7.7	5.0
	2.7							7.9		4.4	15.4	5.4	11.5	10.8	7.8
Finchley Church End 1968-2002: Finchley 1964: Finchley West	41.4	55.8	59.5	56.2	62.6	55.7	52.4	56.7	48.7	46.0	55.1	58.7	52.2	49.9	64.9
	11.9	8.4	27.6	21.3	27.3	34.4	27.6	28.7	30.1	35.5	24.7	16.7	24.0	25.8	23.5
	46.7	35.8	12.9	22.5	10.2	9.9	15.9	5.6	15.3	9.5	9.5	11.4	13.6	5.6	11.6
							4.1	9.0	5.9	8.9	10.7	13.2	10.1	18.7	
Garden Suburb	48.8	55.3	54.5	48.5	59.7	52.6	51.8	59.6	43.5	53.8	49.6	49.6	55.8	55.8	64.3
	13.7	9.1	19.6	18.5	17.4	11.5	13.3	11.3	16.5	11.3	11.6	9.0	16.5	22.6	15.9
	33.3	34.7	25.9	33.0	15.4	35.9	32.8	19.3	40.0	28.8	31.1	32.6	17.4	7.8	11.2
	4.2	1.0			7.5		2.1	9.8		6.1	7.8	8.9	10.3	13.9	8.6

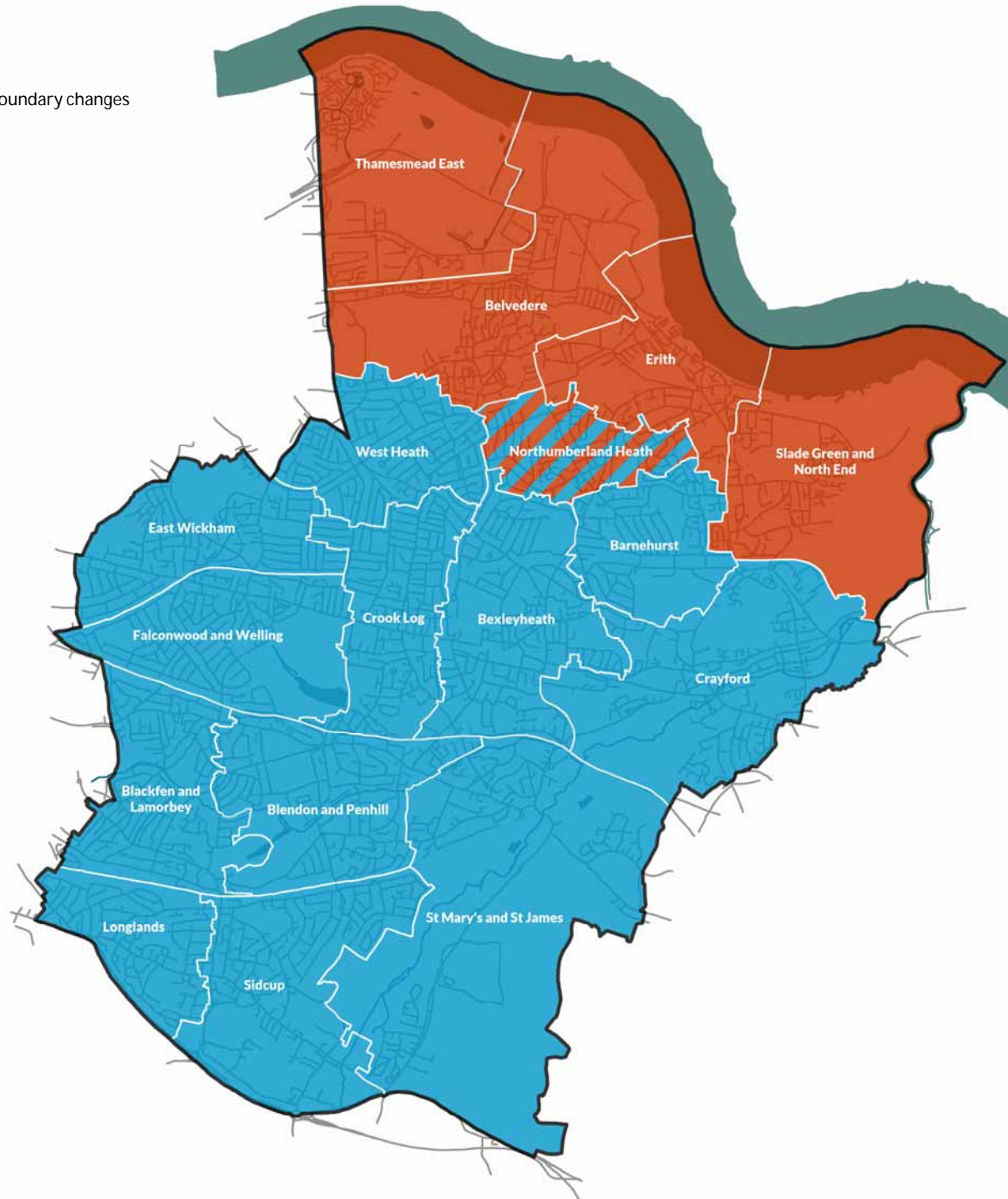
Electoral history of Barnet - 1964-2018 continued

	1964	1968	1971	1974	1978	1982	1986	1990	1994	1998	2002	2006	2010	2014	2018
Golders Green	40.9	51.2	43.0	42.3	58.1	46.8	47.8	28.2	40.5	49.3	59.0	55.2	51.0	60.1	64.4
	37.0	20.2	39.3	34.5	29.2	21.4	31.8	38.8	29.9	41.3	26.6	16.0	24.6	25.8	22.9
	22.2	27.9	16.7	23.2	12.8	31.8	20.3	26.4	26.7	9.4	8.0	10.1	14.1	4.9	5.5
		0.8	1.0					6.6	2.9		6.4	18.8	10.2	9.3	7.2
Hale Most of Hale was in Edgware ward in 1964	68.8	53.1	56.8	66.0	57.4	52.0	50.3	42.6	38.5	40.2	45.6	44.0	43.1	51.0	
	15.9	31.2	22.3	21.6	13.8	19.2	31.0	40.1	44.0	43.4	36.6	30.8	40.0	36.1	
	15.3	15.7	20.9	9.8	28.7	28.9	9.2	17.4	17.5	10.3	10.5	15.6	6.0	5.9	
				2.6			9.4			6.2	7.3	9.6	10.9	7.0	
Hendon	48.5	61.9	48.0	47.1	63.3	47.8	45.1	58.2	43.4	37.1	42.4	54.1	54.4	48.6	61.2
	16.1	25.3	31.3	31.2	27.8	22.3	27.9	32.0	30.9	27.3	20.6	16.3	27.3	27.0	24.8
	35.4	12.8	20.7	21.7	8.9	29.9	27.1	9.8	18.2	30.2	31.0	22.1	13.5	5.5	4.7
									7.5	5.4	5.9	7.5	4.8	18.9	9.3
High Barnet 1964-2002: Hadley	48.9	65.8	55.2	53.8	55.5	48.8	55.2	39.0	34.0	46.8	48.2	42.3	45.8	43.7	41.5
	17.6	13.1	21.1	19.9	16.7	11.3	21.1	20.8	29.0	33.2	22.4	7.7	16.1	23.2	37.3
	33.4	21.1	13.1	7.8	8.9	26.9	23.8	9.2	21.5	12.6	12.3	39.8	30.7	14.8	8.3
			10.7	18.5	18.9	12.9		31.0	15.4	7.4	10.9	10.3	7.4	18.3	13.0
Mill Hill	60.5	75.0	55.0	60.0	69.9	60.1	55.2	55.2	39.0	25.2	25.7	39.1	47.7	43.7	51.1
	22.4	11.6	29.0	21.5	19.4	15.1	21.1	25.2	20.5	14.4	11.2	11.3	17.6	27.8	24.8
	17.5	13.3	16.0	18.5	7.4	24.9	23.8	10.3	40.5	56.8	56.8	40.1	30.7	12.7	20.1
					3.2			9.3		3.6	6.4	9.6	4.0	15.8	4.0
Oakleigh 1968-2002: Friern Barnet 1964: Friern Barnet North	72.3	78.3	62.6	52.8	67.6	56.0	50.1	52.9	46.7	49.7	47.4	49.5	49.1	45.9	50.8
	11.2	9.6	22.4	24.0	19.5	18.4	26.2	36.9	36.6	33.9	30.9	12.1	22.4	25.3	32.2
	16.4	12.1	15.0	23.2	12.9	25.6	23.8	10.2	16.6	10.4	13.2	27.2	21.1	5.0	7.3
										5.9	8.5	11.2	7.4	23.8	9.8
Totteridge	74.5	79.4	76.5	65.0	75.1	62.2	57.9	55.2	47.7	54.9	58.1	45.7	55.5	54.5	59.6
	10.8	8.0	23.5	16.1	18.1	12.9	19.8	26.2	31.3	27.6	19.1	10.6	20.7	23.3	25.6
	14.5	12.5		18.9	6.8	24.9	22.3	9.4	18.4	10.5	12.7	12.5	17.8	6.7	8.5
								9.1	2.6	6.9	10.1	31.2	6.1	15.6	6.3
Underhill 1968-2002: Arkley 1964: Arkley West	41.4	66.6	41.6	48.2	46.5	44.6	36.1	42.3	33.4	39.3	41.9	39.4	38.0	28.3	34.4
	49.3	25.4	48.5	44.8	46.3	25.3	29.1	44.5	49.9	46.7	39.3	39.0	34.5	38.7	51.0
	20.6	8.0		7.0	7.2	30.1	29.0	13.1	16.7	9.9	8.4	12.1	19.4	3.7	7.1
			9.9			5.8				4.0	10.3	9.5	8.1	29.3	7.5
West Finchley 1968-2002: St Paul's 1964: Finchley Central	45.4	61.9	42.3	37.7	39.9	33.9	39.0	41.6	27.0	34.7	30.8	31.4	35.7	34.9	30.1
	23.1	25.3	50.3	46.2	43.0	36.3	46.4	49.6	52.8	48.0	50.4	45.2	41.6	43.0	44.5
	29.3	12.8	7.4	16.1	17.0	29.8	14.6	8.8	13.0	11.3	11.3	12.3	11.1	4.1	7.4
		2.1							7.2	6.1	7.5	11.1	11.6	18.1	18.0
West Hendon	26.9	63.4	52.0	45.3	54.1	46.5	34.3	40.4	39.6	31.6	30.5	35.2	29.0	27.4	45.5
	57.8	13.0	25.2	34.8	34.6	27.7	40.3	36.7	46.0	51.9	45.9	38.0	37.7	47.5	43.3
	15.3	23.5	22.8	19.9	11.3	22.1	14.0		9.2	8.6	12.0	12.6	17.3	5.1	4.8
						3.7	11.4	22.9	5.3	7.9	11.6	14.3	16.0	19.9	6.3
Woodhouse 1964: Friern Barnet West	49.9	65.8	46.9	40.3	55.4	48.0	37.7	48.9	36.2	27.1	34.9	34.1	33.2	27.9	29.3
	9.7	22.2	43.6	42.1	35.3	28.1	41.3	51.1	52.8	53.9	44.4	40.2	41.3	45.6	53.9
	40.4	10.6	9.5	17.6	9.3	23.9	21.0		11.0	9.2	10.4	12.4	19.3	4.2	6.6
		1.4								9.8	10.3	13.3	6.1	22.2	10.2

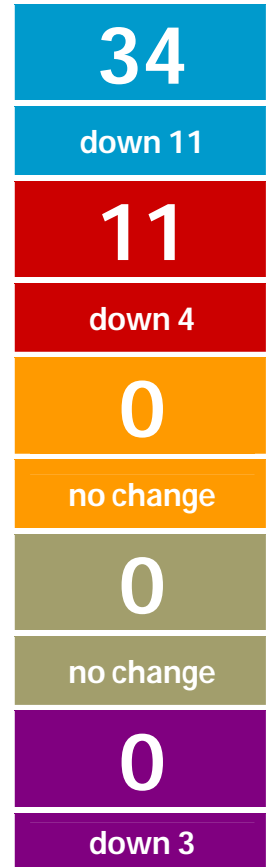



Bexley

boundary changes



at a glance



Boundary changes

Bexley has undergone fairly radical boundary changes. The council has been reduced from 63 councillors to 45 and six wards now have two members. Previously every ward had 3 councillors.

Had the new wards been contested in 2014 they would probably have split 33 Conservative, 10 Labour and 2 UKIP, as opposed to the actual result of 45 Conservative, 15 Labour and 3 UKIP.

Although this looks as though both main parties have been proportionately affected by the reduction in councillors, Labour's path to a majority: already narrow, has been much restricted. Cray Meadows has been expanded into most of the safest Tory ward in Bexley: St Mary's. Crayford has been expanded into the old Barnehurst ward which Labour never won. West Heath replaces the marginally Labour Lesnes Abbey ward. It looks similar to the pre-2002 Bostall ward which only

voted Labour in 1964 and 1971. West Heath, Northumberland Heath and the new Barnehurst, which is essentially the old Colyers, are the most marginal wards.

But even if they won these seven alongside the existing ten Labour would still be six short of a majority. To get there Labour also needs East Wickham and Crayford.

new wards



old wards



Barnehurst

Bexleyheath and Crayford

9.7% swing Lab to Con



*Brian J. Bishop	Con	1,833	58.8	+25.7
Howard Jackson	Con	1,751	56.1	+26.0
Alexis Chase	Lab	1,060	34.0	+ 7.1
Ali Ali	Lab	1,033	33.1	+ 8.4
Harry Buttar	UKIP	282	9.0	- 21.1
Mike Ferro	UKIP	280	9.0	

Belvedere

Erith and Thamesmead

4.85% swing Con to Lab



Sally Hinkley	Lab	2,403	63.9	+24.2
*Daniel Francis	Lab	2,353	62.6	+23.9
Dave Putson	Lab	2,307	61.4	+26.5
Graham A. Moon	Con	1,457	38.8	+15.6
Frazer L. Brooks	Con	1,429	38.0	+15.9
Natalie Price	Con	1,330	35.4	+13.9

Bexleyheath

Bexleyheath and Crayford

6.55% swing Lab to Con



Sue Gower	Con	2,806	59.1	+18.4
*Eileen P.M. Pallen	Con	2,770	58.4	+17.7
Brad Smith	Con	2,765	58.3	+19.7
Liam J. Davies	Lab	1,280	27.0	+ 4.3
Pauline Turner	Lab	1,223	25.8	+ 5.8
Keir Hacker	Lab	1,126	23.7	+ 6.5
David J. Hall	LD	413	8.7	+ 1.7
John W. Dunford	UKIP	361	7.6	- 21.2
Paula C. Dunford	UKIP	325	6.8	

Blackfen and Lamorbey

Old Bexley and Sidcup

3.45% swing Lab to Con

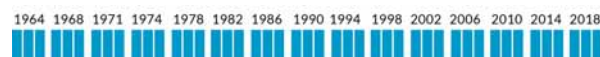


*Peter H. Craske	Con	2,688	48.5	+16.5
James K.A. Hunt	Con	2,686	48.5	+17.4
Cafer Munur	Con	2,110	38.1	+10.6
Daniel T. Jenkins	Lab	1,179	21.3	+ 8.7
Kathy Steedman	Lab	1,100	19.9	+ 8.3
Rob Parish	Lab	1,011	18.2	+ 6.8
Becci McManus	Ind	809	14.6	
*Lynn Smith	UKIP	611	11.0	- 18.9
Lewis J. Illsley	LD	530	9.6	+ 5.9

Blendon and Penhill

Old Bexley and Sidcup

5.55% swing Lab to Con

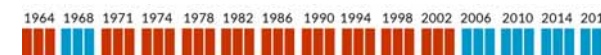


Adam L. Wildman	Con	2,835	61.8	+17.4
*Nick O'Hare	Con	2,759	60.1	+16.7
David Leaf	Con	2,683	58.5	+17.3
Pat Ball	Lab	1,098	23.9	+ 6.3
Christopher J. Mace	Lab	978	21.3	+ 6.0
Brian M. Silk	Lab	917	20.0	+ 5.9
Linda A. Harris	UKIP	497	10.8	- 20.9
Jawharah Q. Albakri	LD	334	7.3	

Crayford

Bexleyheath and Crayford

1.9% swing Lab to Con

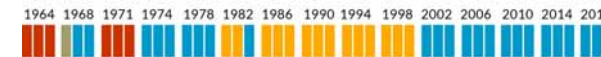


*Melvyn N. Seymour	Con	1,958	47.8	- 0.6
*Geraldene A. Lucia-Hennis	Con	1,918	46.8	- 0.8
*Christine Bishop	Con	1,896	46.3	- 1.2
Anna R. Day	Lab	1,489	36.3	- 2.6
Elizabeth T.O. Folarin	Lab	1,270	31.0	- 4.7
Munir Malik	Lab	1,254	30.6	- 4.0
Keith Forster	UKIP	460	11.2	
Sean M.P. Ash	LD	375	9.2	

Crook Log

Bexleyheath and Crayford

4.2% swing Lab to Con



*Linda J. Bailey	Con	2,922	61.6	+18.3
*Teresa A.J. O'Neill	Con	2,843	59.9	+21.2
*Sybil M. Camsey	Con	2,785	58.7	+21.7
Janet M. Mace	Lab	1,482	31.2	+10.7
Shekhar Vyas	Lab	1,458	30.7	+11.7
Andy Smith	Lab	1,430	30.1	+13.4
Gem Ahmet	LD	440	9.3	+ 3.7

East Wickham

30% Bexleyheath and Crayford
70% Old Bexley and Sidcup

2.6% swing Lab to Con



Steven F. Hall	Con	2,473	56.5	+18.0
Caroline Newton	Con	2,341	53.5	+17.8
Christine M. Catterall	Con	2,308	52.7	+21.8
Sam Marchant	Lab	1,727	39.4	+15.7
Anthony S. Riches	Lab	1,558	35.6	+13.2
Victoria				
Akintomide-Akinwamide	Lab	1,536	35.1	+13.0
Michael Jones	BNP	398	9.1	- 1.9

Erith

10% Bexleyheath and Crayford
90% Erith and Thamesmead

7.25% swing Con to Lab

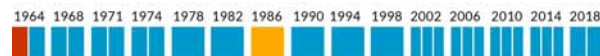


*Joe Ferreira	Lab	1,463	62.8	+20.9
Nicola Taylor	Lab	1,447	62.1	+21.3
Irene P. Reader	Con	747	32.0	+ 7.6
Eliot Smith	Con	697	29.9	+ 6.1
Pamela Mackie	BNP	154	6.6	- 2.8

Falconwood and Welling

65% Bexleyheath and Crayford
35% Old Bexley and Sidcup

2.1% swing Lab to Con



*Nigel P. Betts	Con	2,641	53.5	+11.9
*Val Clark	Con	2,470	50.1	+14.9
*Louie T. French	Con	2,317	47.0	+13.0
Dave Lovelace	Lab	1,437	29.1	+ 9.9
Matthew J. Murphy	Lab	1,326	26.9	+ 7.8
Murali S. Surendran	Lab	1,302	26.4	+ 9.5
Malcolm F. Clarke	UKIP	426	8.6	-21.3
Elisabeth J. Radbon	Grn	420	8.5	
Frank T. Gould	UKIP	328	6.6	
Pamela M. Perrin	UKIP	292	5.9	
Robin P. Kelly	LD	233	4.7	- 0.7
Jaymie R. McCoy	BNP	101	2.0	- 7.4

Longlands

Old Bexley and Sidcup

2.85% swing Lab to Con

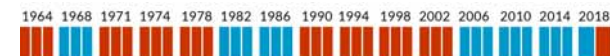


*Gareth A. Bacon	Con	2,038	62.5	+13.1
*Andy Dourmough	Con	1,672	51.2	+ 6.8
Ana Davies	Lab	868	26.6	+ 6.5
Donna Briant	Lab	817	25.0	+ 6.2
Paul W. Hurren	LD	353	10.8	+ 2.9
Graham J. Harris	UKIP	212	6.5	-23.1

Northumberland Heath

20% Bexleyheath and Crayford
80% Erith and Thamesmead

7.05% swing Con to Lab

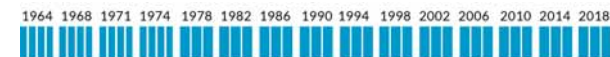


*John Fuller	Con	1,419	46.3	- 3.8
Wendy J. Perfect	Lab	1,333	43.5	+10.1
Ray Sams	Con	1,331	43.4	- 6.5
Aisha N. Malik-Smith	Lab	1,301	42.4	+ 9.9
Paul A. Bargery	LD	215	7.0	- 0.7
Robert D. Howard	BNP	160	5.2	- 7.3

St Mary's and St James

Old Bexley and Sidcup

0.75% swing Con to Lab



Alan Downing	Con	2,273	69.8	+ 6.1
Alex Sawyer	Con	2,049	62.9	+ 1.2
Teresa B. Gray	Lab	788	24.2	+ 5.9
John Browning	Lab	747	22.9	+ 6.1
David J. Nicolle	LD	328	10.1	+ 4.9

Sidcup

Old Bexley and Sidcup 0.35% swing Con to Lab



Cheryl Bacon	Con	2,597	54.7	+10.9
June E. Slaughter	Con	2,426	51.1	+ 7.4
Richard T. Diment	Con	2,314	48.7	+ 5.7
Peter E. Charles	Lab	1,095	23.1	+ 7.4
Jo Chodha	Lab	1,094	23.0	+ 8.0
Derek C. Steedman	Lab	931	19.6	+ 6.6
Jonathan S. Rooks	Grn	450	9.5	- 2.6
Simone Reynolds	LD	366	7.7	+ 2.4
David M. Kurten	UKIP	296	6.2	-14.2
Adrian D. Paul	LD	292	6.1	
David F. Sexton	LD	260	5.5	
John Brooks	BNP	130	2.7	- 1.4
Laurence Williams	L	82	1.7	

Slade Green and Northend

Bexleyheath and Crayford 2.95% swing Con to Lab



*Brenda M. Langstead	Lab	1,291	51.7	+ 3.3
*Stef Borella	Lab	1,271	50.9	+ 5.9
*Graham M. D'Amiral	Con	668	26.8	0.0
Viny Poon	Con	575	23.0	- 3.4
*Mac McGannon	UKIP	305	12.2	
Sophie N. Chaise	Grn	289	11.6	- 1.9

Thamesmead East

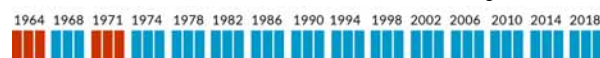
Erith and Thamesmead 2.1% swing Con to Lab



*Esther A. Amaning	Lab	1,932	70.6	- 2.2
*Danny P. Hackett	Lab	1,868	68.2	- 3.0
Mabel D. Ogundayo	Lab	1,856	67.8	- 3.2
Mark J. Brooks	Con	661	24.1	- 6.2
Elzbieta J. Boryslawska	Con	596	21.8	- 6.3
Bonny Umeadi	Con	490	17.9	- 8.7
*Endy Ezenwata	CPA	270	9.9	

West Heath

50% Bexleyheath and Crayford
50% Erith and Thamesmead 0.55% swing Con to Lab



Peter R.M. Reader	Con	2,831	56.5	+ 9.0
John C. Davey	Con	2,726	54.4	+ 7.2
Philip D. Read	Con	2,663	53.2	+11.1
Ian R. McCawley	Lab	1,639	32.7	+12.5
Ade Osayomi	Lab	1,361	27.2	+ 7.5
Folasade Oduja	Lab	1,324	26.4	+ 9.6
Steve Reader	UKIP	438	8.7	-20.9
Stuart Weedon	LD	390	7.8	

Comparison of the 2018 and 2014 results

	Year	Elec	%Poll	Con	Lab	LD	Grn	UKIP	BNP	TUSC	Ind	Liberal	CPA
Barnehurst	2018	8,409	38.8	57.4	33.6			9.0					
Colyers	2014	8,760	35.5	29.7	25.3			30.1	10.4	4.6			
Belvedere	2018	11,703	34.0	37.4	62.6								
	2014	8,896	34.1	22.3	37.8			29.0	8.4				
Bexleyheath	2018	11,808	39.5	58.6	25.5	8.7		7.3					
Christchurch	2014	8,760	33.8	40.0	20.0	4.9		28.8	6.4				
Blackfen & Lamorbey	2018	12,120	38.7	45.0	19.8	9.6		11.0			14.6		
	2014	8,263	37.8	30.2	11.9	3.7		30.0	7.0		17.2		
Blendon & Penhill	2018	11,729	37.7	60.1	21.7	7.3		10.8					
	2014	8,474	36.5	43.0	15.7			31.7	9.6				
Crayford	2018	11,118	35.1	47.0	32.6	9.2		11.2					
	2014	9,270	32.2	47.0	36.4				16.6				
Crook Log	2018	11,745	40.9	60.1	30.7	9.3							
Danson Park	2014	8,486	33.1	39.7	18.7	5.6		28.4	7.7				
East Wickham	2018	11,768	38.4	54.2	36.7				9.1				
	2014	8,541	35.4	35.0	22.7	4.9		28.3	9.1				
Erith	2018	7,246	32.4	30.9	62.5				6.6				
	2014	8,655	25.5	22.3	39.4			28.9	9.5				
Falconwood	2018	11,880	39.7	50.2	27.5	4.7	8.5	7.0	2.0				
	2014	8,597	37.5	36.9	18.4	5.4		29.9	9.4				
Longlands	2018	7,722	41.3	56.9	25.8	10.8		6.5					
	2014	8,597	34.7	44.4	19.0	7.0		29.6					
Northumberland Heath	2018	7,849	38.4	44.8	42.9	7.0			5.2				
	2014	8,201	37.1	47.9	31.9	7.7			12.5				
St Mary's and St James	2018	8,062	40.4	66.3	23.6	10.1							
St Mary's	2014	8,509	37.6	60.9	16.7	4.8	9.6		7.9				
Sidcup	2018	11,284	38.9	51.5	21.9	6.4	9.5	6.2	2.7			1.7	
	2014	9,082	37.1	43.5	14.6	5.3	12.1	20.4	4.1				
Slade Green & Northend	2018	8,088	54.8	24.9	51.3		11.6	12.2					
North End	2014	8,065	28.3	25.6	46.1		12.7		15.6				
Thamesmead East	2018	9,738	29.3	21.3	68.9								9.9
	2014	8,463	26.9	28.3	71.7								
West Heath	2018	11,917	40.7	54.7	28.8	7.8		8.7					
Brampton	2014	8,601	40.5	45.6	18.6			29.6	6.2				

Councillors' majorities and 2022 swing tables for Bexley

	Councillor	Ward	Maj	%maj
1	Wendy Perfect	N'umberland Hth	2	0.1
2	John Fuller	N'umberland Hth	118	3.9
3	Christine Bishop	Crayford	407	10.0
4	G. Lucia-Hennis	Crayford	429	10.5
5	Melvyn Seymour	Crayford	469	11.5
6	Christine Catterall	East Wickham	581	13.3
7	Caroline Newton	East Wickham	614	14.1
8	Cafer Munur	Blackfen Lamorbey	931	16.8
9	Steven Hall	East Wickham	746	17.1
10	Louie French	Falconwood	880	17.9
11	Phillip Read	West Heath	1,024	20.5
12	Val Clark	Falconwood	1,033	21.0
13	John Davey	West Heath	1,087	21.7
14	Howard Jackson	Barnehurst	691	22.1
15	Dave Pulton	Belvedere	850	22.6
16	Daniel Francis	Belvedere	896	23.8
17	Peter Reader	West Heath	1,192	23.8
18	Stef Borella	Slade Green	603	24.1
19	Nigel Betts	Falconwood	1,204	24.4
20	Andy Dourmouh	Longlands	804	24.6
21	Brian Bishop	Barnehurst	773	24.8
22	Brenda Langstead	Slade Green	623	24.9
23	Sally Hinkley	Belvedere	946	25.1
24	Richard Diment	Sidcup	1,219	25.6
25	James Hunt	Blackfen Lamorbey	1,507	27.2
26	Peter Craske	Blackfen Lamorbey	1,509	27.2
27	Sybil Camsey	Crook Log	1,303	27.5
28	June Slaughter	Sidcup	1,331	28.0
29	Teresa O'Neill	Crook Log	1,361	28.7
30	Nicola Taylor	Erith	700	30.1
31	Linda Bailey	Crook Log	1,303	30.4
32	Joe Ferreira	Erith	716	30.8
33	Brad Smith	Bexleyheath	1,485	31.3
34	Eileen Pallen	Bexleyheath	1,490	31.4
35	Cheryl Bacon	Sidcup	1,219	31.6
36	Sue Gower	Bexleyheath	1,526	32.1
37	David Leaf	Blendon & Penhill	1,585	34.6
38	Garth Bacon	Longlands	1,170	35.9
39	Nick O'Hare	Blendon & Penhill	1,661	36.2
40	Adam Wildman	Blendon & Penhill	1,737	37.9
41	Alex Sawyer	St Mary's	1,261	38.7
42	Mabel Ogunduyo	Thamesmead East	1,195	43.7
43	Danny Hackett	Thamesmead East	1,207	44.1
44	Alan Downing	St Mary's	1,261	45.6
45	Esther Amaning	Thamesmead East	1,271	46.5

Swing to Conservatives	
1%	N'umberland
12%	Belvedere
13%	Slade Green
22%	Thamesmead E.
23%	Thamesmead E.
24%	Thamesmead E.

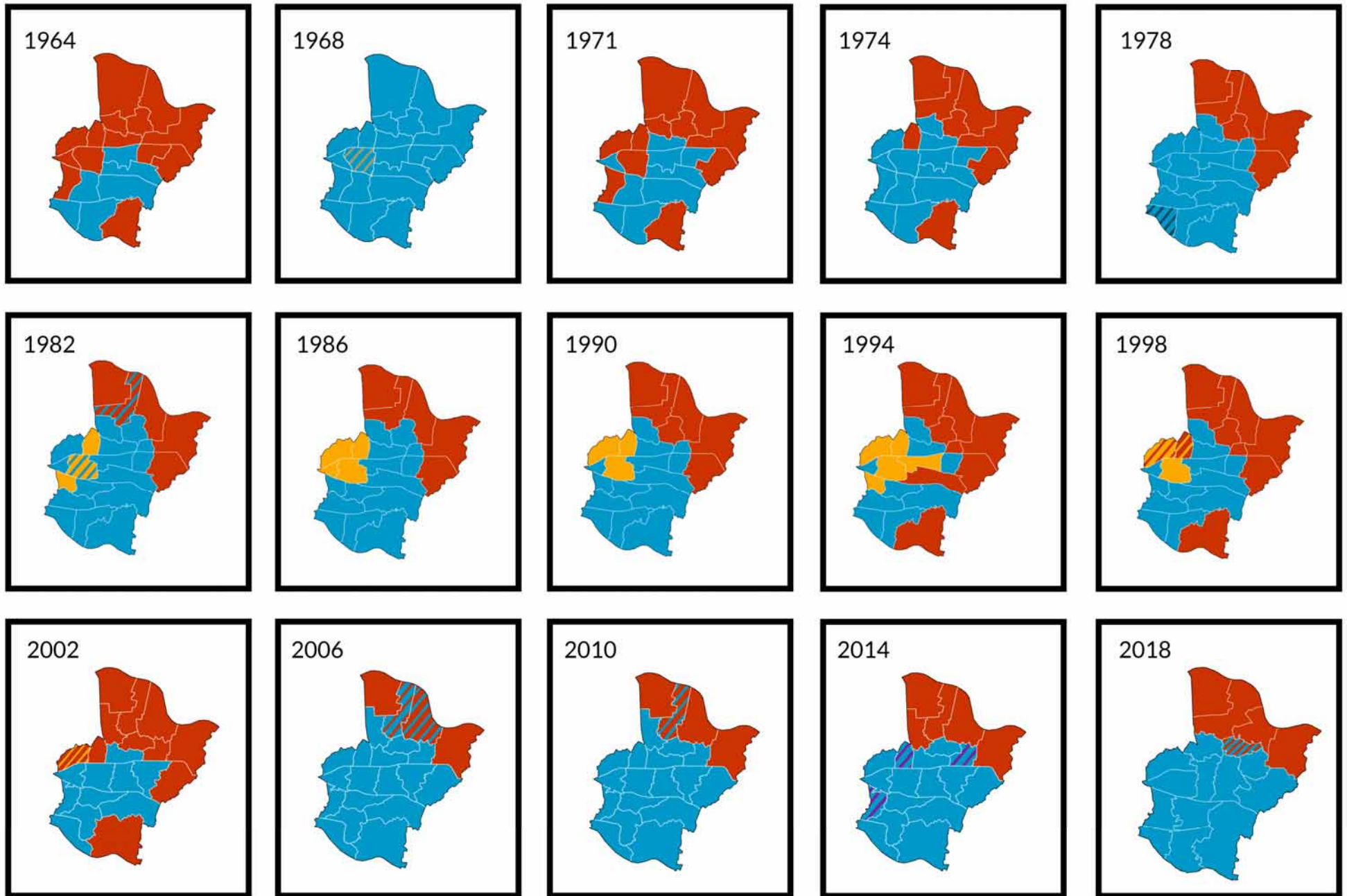
Swing to Labour	
2%	N'umberland
5%	Crayford
6%	Crayford
7%	East Wickham
8%	East Wickham
9%	Blackfen
11%	West Heath
12%	Barnehurst
13%	Longlands
14%	Blackfen
15%	Crook Log
16%	Crook Log
18%	Blendon Penhill
19%	Blendon Penhill
20%	St Mary's
23%	St Mary's

Electoral history of Bexley - 1964-2018

	1964	1968	1971	1974	1978	1982	1986	1990	1994	1998	2002	2006	2010	2014	2018
Barnehurst	32.1	74.4	51.4	61.1	58.8	52.7	43.4	40.4	40.9	43.9	39.3	43.8	37.7	29.7	57.4
2002-2018: Colyers	42.9	25.6	48.6	38.9	41.2	20.6	26.5	33.0	42.9	46.6	45.8	35.9	29.0	25.3	33.6
1978-2002: Barnehurst North	25.0					26.6	30.1	26.6	16.2	9.5		9.0	12.9		
1964-1978: Crayford West											14.9	11.3	20.4	45.1	9.0
Belvedere	20.8	53.2	32.7	43.4	38.7	35.4	33.8	57.2	36.8	33.0	56.6	42.8	37.3	22.3	37.4
	48.6	30.6	67.3	56.6	61.3	40.5	45.7	42.8	47.5	52.6	32.9	41.5	39.4	37.8	62.6
	7.4					24.1	20.5		15.8	14.4		15.7			
	23.2	16.2									10.5		23.2	29.9	
Bexleyheath	45.4	79.3	56.8	57.9	58.4	60.3	55.7	54.8	35.4	44.2	48.9	65.3	47.5	40.0	58.6
1964-2018: Christchurch	41.5	20.7	43.2	30.1	31.2	17.7	24.7	31.8	22.4	35.4	26.6	20.0	18.4	20.0	25.5
	13.2		12.0		8.5	22.0	19.6	13.4	42.2	28.2	12.2	14.7	23.0	4.9	8.7
					2.0						12.4		11.1	35.2	7.3
Blackfen and Lamorbey	39.2	63.0	42.6	44.0	54.3	40.2	40.5	49.7	37.1	40.3	44.7	53.9	47.7	30.2	45.0
1978-2002: Blackfen	51.2	30.0	53.8	33.1	39.3	15.6	20.5	24.6	22.5	27.7	17.2	13.6	16.5	11.9	19.8
1964-1978: Lamorbey West	9.6	7.0	3.7	22.9	6.4	44.2	39.0	25.7	40.5	32.0	31.2	11.0	14.1	3.7	9.6
											7.0	21.4	22.7	54.2	25.6
Blendon and Penhill	46.4	68.9	42.6	44.0	65.9	70.2	55.0	53.9	55.0	54.7	58.5	73.8	49.9	43.0	60.1
1964-1978: Lamorbey East	38.5	20.6	53.8	33.1	23.6	13.4	16.4	30.8	26.1	30.4	19.7	12.8	16.3	15.7	21.7
	15.1	10.5	3.7	22.9	6.2	16.4	28.6	*9.6	18.9	12.4	12.7	13.5	14.0		7.3
					4.2			5.7		2.5	9.1		19.8	41.3	10.8
Crayford		50.0	24.2	31.4	36.9	35.1	34.4	38.1	29.6	29.7	36.5	36.3	36.6	47.0	47.0
1964-1978: Crayford Town	75.8	48.1	75.8	68.6	63.1	42.7	45.0	51.2	54.5	55.1	48.4	30.7	25.2	36.4	32.6
	24.2					22.2	20.6	*10.7	15.8	11.1		11.7	17.2		9.2
		1.9								4.1	15.2	21.4	21.0	16.6	11.2
Crook Log	41.5	54.9	46.3	36.0	38.0	39.6	34.4	35.0	22.1	23.7	45.9	60.1	47.0	39.7	60.1
2002-2018: Danson Park	50.8	24.6	53.7	32.1	28.6	19.9	19.9	17.9	20.7	26.5	19.7	13.8	17.1	18.7	30.7
1964-2002: Danson	7.6		31.9	33.5	40.5	45.8	47.1	57.1	49.8	34.4	26.1	15.3	5.6	9.3	
		20.4											20.7	36.1	
East Wickham	41.5	70.1	43.7	48.3	52.8	52.9	30.6	31.5	23.1	21.5	25.4	32.5	41.0	35.0	54.2
	50.8	29.9	56.3	40.5	38.1	25.2	25.4	28.1	34.3	37.8	34.9	21.7	23.9	22.7	36.7
	7.6		11.2	5.3	21.9	44.1	40.4	42.6	38.1	34.8	15.3	13.5	4.9		
				3.8				2.7	4.9	30.6	21.6	37.4	9.1		
Erith	32.1	74.4	28.5	40.0	40.4	31.9	30.8	35.3	33.1	28.4	33.1	29.3	32.8	22.3	30.9
1964-1978: Erith Town	42.9	25.6	68.2	60.0	54.8	42.1	51.2	55.1	53.5	61.0	53.0	34.8	39.4	39.4	62.5
	25.0					26.0	18.0	*9.6	13.4	10.6		16.0	17.3		
			3.2		4.8						13.9	19.9	10.6	38.4	6.6
Falconwood and Welling	48.8	69.5	44.6	54.1	61.5	60.9	39.9	42.0	44.2	48.7	43.1	46.8	47.1	36.9	50.2
1964-2002: Falconwood	51.2	30.5	42.6	33.1	38.5	17.3	16.6	17.1	13.6	20.6	16.1	14.1	20.3	18.4	27.5
			12.8	12.8		21.9	43.5	40.9	42.3	30.8	35.7	14.3	13.1	5.4	4.7
											5.0	24.9	19.5	39.3	17.5

Electoral history of Bexley - 1964-2018 continued

	1964	1968	1971	1974	1978	1982	1986	1990	1994	1998	2002	2006	2010	2014	2018
Longlands	60.8	72.5	54.2	60.0	35.7	67.5	61.2	64.6	52.1	56.2	52.8	51.1	46.5	44.4	56.9
Pre 2002: Sidcup West	29.2	17.4	34.6	21.1	19.4	13.8	18.6	22.1	24.5	28.6	22.0	14.7	14.5	19.0	25.8
	10.0	10.1	11.2	18.0	6.3	18.7	20.2	13.3	23.4	15.2	17.2	14.1	16.9	7.0	10.8
					38.5									29.6	6.5
Northumberland Heath	30.2	61.3	37.7	39.8	46.0	38.7	38.8	47.5	33.9	34.0	36.0	52.2	42.7	47.9	44.8
	52.4	38.7	62.3	50.8	54.0	31.5	34.9	52.5	52.0	55.2	41.9	34.1	24.0	31.9	42.9
	17.4		9.4			29.8	26.4		14.1	10.8	9.9	13.7	15.9	7.7	7.0
											12.2		17.4	12.5	5.2
St Mary's and St James	52.3	75.2	62.1	66.4	68.8	71.4	67.3	64.5	57.3	62.1	61.6	73.0	56.3	60.9	66.3
1964-2018: St Mary's	26.8	14.4	30.0	21.4	20.7	11.7	18.9	23.5	21.5	25.7	18.5	14.0	14.3	16.7	23.6
	21.0	9.0	6.6	12.2	6.9	17.0	13.8	*12.0	21.2	12.2	9.4	13.0	14.4	4.8	10.1
		1.4	1.3		3.6						10.6		15.1	17.5	
Sidcup	48.9	71.8	51.7	58.1	66.4	59.4	51.4	54.7	43.9	49.8	35.1	58.9	46.5	43.5	51.5
1964-2002: Sidcup East	37.3	19.6	43.8	27.7	25.3	15.6	28.2	33.3	26.5	34.9	15.4	14.2	14.2	14.6	21.9
	13.8	8.6	4.5	14.2	8.3	24.5	20.5	12.0	14.2	12.3	10.6		15.5	5.3	6.4
						0.5			15.4	3.0	39.0	26.9	23.8	36.6	20.1
Slade Green and Northend		53.9	26.2	35.1	29.6	22.7	20.8	24.9	22.9	24.8	18.0	19.8	29.2	25.6	24.9
1964-2018: North End	80.6	46.1	73.8	64.9	70.4	49.0	62.6	65.8	64.4	65.6	55.7	35.6	43.5	46.1	51.3
	17.7					28.3	16.6	*9.3	12.7	9.6		9.2	14.7		
	1.7										26.3	35.4	12.6	28.3	23.8
Thamesmead East				22.8	31.6	32.6	28.6	36.4	25.7	21.8	22.0	19.5	22.7	28.3	21.3
				77.2	68.4	49.5	46.9	63.6	57.5	61.5	57.2	51.0	45.2	71.7	68.9
						17.9	24.6		16.8	16.7	20.8				
												29.6	32.1		
West Heath	43.1	71.0	48.6	62.9	60.7	54.2	52.9	53.9	44.7	37.9	56.5	60.4	46.9	45.6	54.7
2002-2018: Brampton	48.7	29.0	51.4	37.1	39.3	19.2	22.8	30.8	32.1	31.9	26.1	18.0	19.0	18.6	28.8
1978-2002: Bostall	8.2					26.6	24.3	9.6	23.2	30.2	12.6	11.8	15.2		7.8
								5.7			4.8	9.7	18.9	35.8	8.7

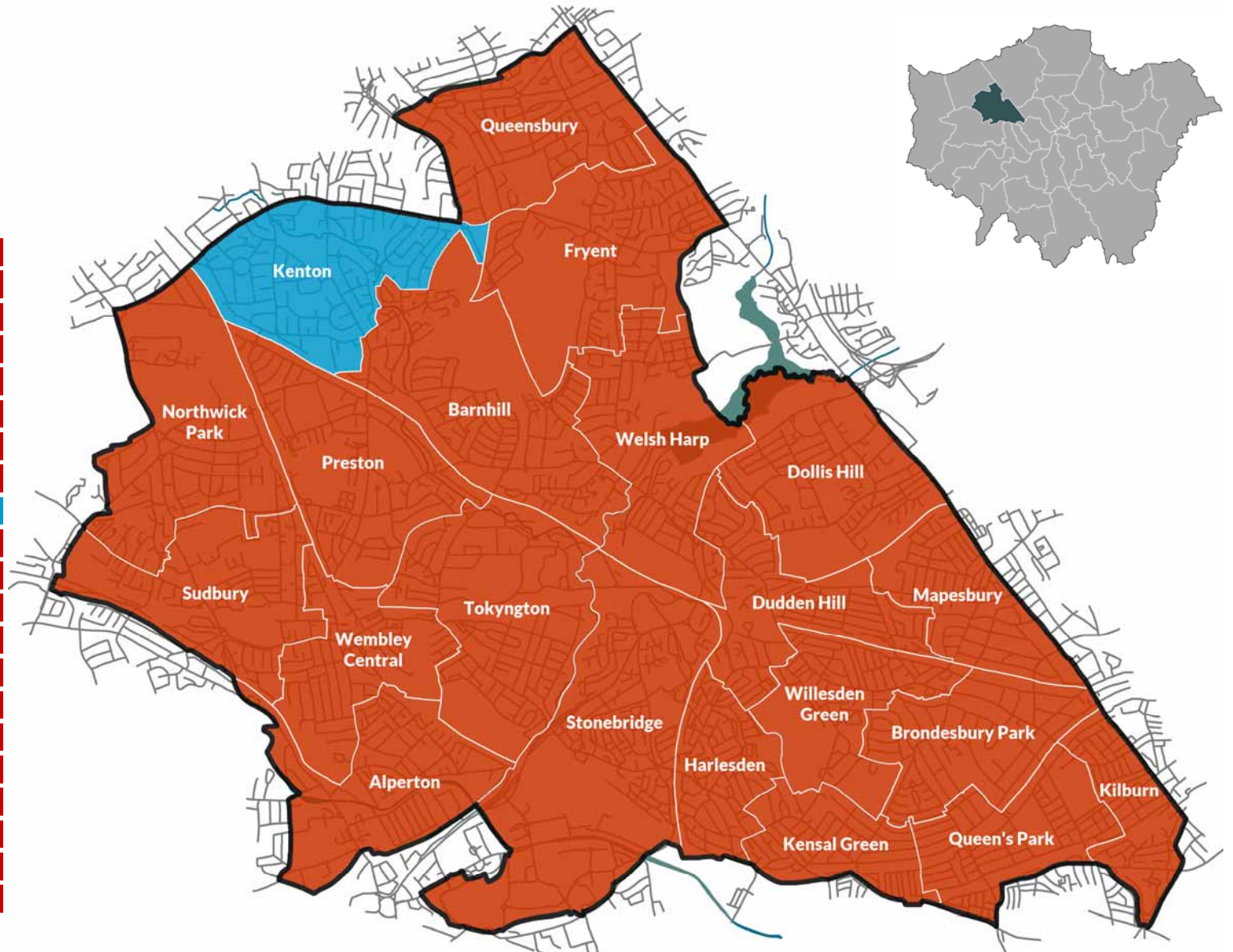


Brent

3	60	0	0	0
down 3	up 4	down 1	no change	no change

at a glance

Alperton	Red
Barnhill	Red
Brondesbury Park	Red
Dollis Hill	Red
Dudden Hill	Red
Fryent	Red
Harlesden	Red
Kensal Green	Red
Kenton	Blue
Kilburn	Red
Mapesbury	Red
Northwick Park	Red
Preston	Red
Queen's Park	Red
Queensbury	Red
Stonebridge	Red
Sudbury	Red
Tokington	Red
Welsh Harp	Red
Wembley Central	Red
Willesden Green	Red



Alpertton

Brent North

0.7% swing Lab to Con

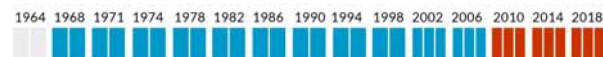


Year	Party	Count	%	Change
1964	Con	3,185	59.6	+10.4
1968	Con	3,174	59.4	+11.4
1971	Con	2,961	55.4	+ 7.5
1974	Con	1,337	25.0	+12.3
1978	Con	1,162	21.8	+11.3
1982	Con	1,026	19.2	+10.2
1986	LD	582	10.9	-24.2
1990	Grn	577	10.8	+ 4.0
1994	LD	500	9.4	-25.3
1998	LD	362	6.8	-25.5
2002	Lab	3,185	59.6	+10.4
2006	Lab	3,174	59.4	+11.4
2010	Lab	2,961	55.4	+ 7.5
2014	Lab	1,337	25.0	+12.3
2018	Lab	1,162	21.8	+11.3

Barnhill

Brent North

5.35% swing Con to Lab

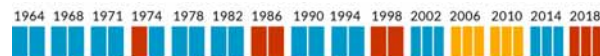


Year	Party	Count	%	Change
1964	Lab	2,411	64.1	+ 8.8
1968	Lab	2,408	64.0	+ 9.9
1971	Lab	2,403	63.9	+10.4
1974	Con	950	25.3	- 2.2
1978	Con	947	25.2	- 1.3
1982	Con	946	25.1	+ 0.6
1986	LD	290	7.7	- 1.8
1990	LD	277	7.4	+ 1.1
1994	LD	271	7.2	+ 2.5
1998	Ind	126	3.4	- 0.3
2002	Lab	2,411	64.1	+ 8.8
2006	Lab	2,408	64.0	+ 9.9
2010	Lab	2,403	63.9	+10.4
2014	Con	950	25.3	- 2.2
2018	Con	947	25.2	- 1.3

Brondesbury Park

Hampstead and Kilburn

9.4% swing Con to Lab

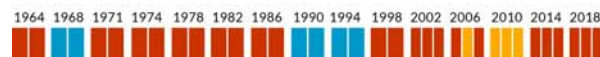


Year	Party	Count	%	Change
1964	Lab	1,674	48.8	+18.4
1968	Lab	1,660	48.3	+12.7
1971	Lab	1,636	47.6	+13.4
1974	Con	1,567	45.6	- 4.5
1978	Con	1,324	38.6	+ 3.0
1982	Con	1,261	36.7	+ 2.5
1986	LD	439	12.8	- 6.5
1990	LD	420	12.2	- 1.6
1994	LD	320	9.3	- 2.6
1998	Lab	1,674	48.8	+18.4
2002	Lab	1,660	48.3	+12.7
2006	Lab	1,636	47.6	+13.4
2010	Con	1,567	45.6	- 4.5
2014	Con	1,324	38.6	+ 3.0
2018	Con	1,261	36.7	+ 2.5

Dollis Hill

Brent Central

10.2% swing LD to Lab

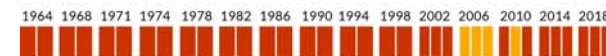


Year	Party	Count	%	Change
1964	Lab	2,195	60.6	+16.0
1968	Lab	2,131	58.8	+13.5
1971	Lab	2,100	58.0	+15.5
1974	LD	1,355	37.4	- 3.7
1978	LD	913	25.2	- 6.7
1982	LD	857	23.7	- 8.1
1986	Con	429	11.8	- 2.8
1990	Con	354	9.8	- 2.2
1994	Con	342	9.4	- 1.3
1998	Duma	67	1.8	
2002	Duma	65	1.8	
2006	Duma	63	1.7	
2010	Lab	2,195	60.6	+16.0
2014	Lab	2,131	58.8	+13.5
2018	Lab	2,100	58.0	+15.5

Dudden Hill

Brent Central

4.85% swing Con to Lab

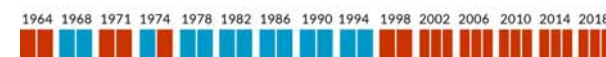


Year	Party	Count	%	Change
1964	Lab	2,214	60.2	+12.8
1968	Lab	2,170	59.0	+15.2
1971	Lab	2,053	55.9	+13.1
1974	Con	572	15.6	+ 4.7
1978	LD	507	13.8	-11.8
1982	Con	462	12.6	+ 3.6
1986	Con	462	12.6	+ 3.7
1990	LD	400	10.9	-11.3
1994	Grn	387	10.5	- 1.9
1998	LD	359	9.8	-12.3
2002	Duma	150	4.1	
2006	Duma	132	3.6	
2010	Duma	130	3.5	
2014	Ind	85	2.3	
2018	Ind	85	2.3	

Fryent

Brent North

1.65% swing Con to Lab



Year	Party	Count	%	Change
1964	Lab	2,102	70.4	+ 9.8
1968	Lab	1,989	66.6	+ 7.5
1971	Lab	1,971	66.0	+15.4
1974	Con	1,071	35.9	+ 8.8
1978	Con	936	31.3	+ 6.3
1982	Con	889	29.8	+ 7.7
1986	Con	889	29.8	+ 7.7
1990	Con	889	29.8	+ 7.7
1994	Con	889	29.8	+ 7.7
1998	Lab	2,102	70.4	+ 9.8
2002	Lab	1,989	66.6	+ 7.5
2006	Lab	1,971	66.0	+15.4
2010	Con	1,071	35.9	+ 8.8
2014	Con	936	31.3	+ 6.3
2018	Con	889	29.8	+ 7.7

Harlesden

Brent Central

8.1% swing LD to Lab

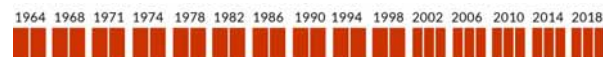


*Lloyd E. McLeish	Lab	2,425	82.7	+20.6
Joshua M. Murray	Lab	2,310	78.8	+15.4
Mili Patel	Lab	2,156	73.6	+15.6
Sarah Latham	LD	397	13.5	+ 2.4
Diana M. Newhall	Con	312	10.6	+ 2.7
Peter J.R. Scott	LD	310	10.6	+ 1.6
Hazel Al-Jawad	Con	277	9.5	+ 1.7
Martha Ocampo	Con	252	8.6	+ 1.4

Kensal Green

Brent Central

7.1% swing Grn to Lab



*Jumbo Chan	Lab	2,258	65.5	+ 9.9
Claudia Hector	Lab	2,179	63.2	+ 8.0
*Matt Kelcher	Lab	1,998	57.9	+ 5.0
Samuel D. Hopkins	Grn	427	12.4	- 6.6
Daisy Newton Dunn	LD	416	12.1	- 3.5
Sophia Moore	Con	393	11.4	- 0.6
Stephen A. Hoffman	Con	389	11.3	- 0.4
Deborah M. Sutherland	LD	370	10.7	- 4.9
Isabella Thomas	LD	360	10.4	- 4.3
Khatheja Asif	Con	348	10.1	0.0
Frances Flanagan	UKIP	118	3.4	

Kenton

Brent North

4.6% swing Con to Lab

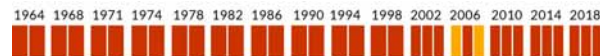


*Suresh L. Kansagra	Con	1,884	51.9	- 2.4
*Reginald Colwill	Con	1,795	49.4	- 4.9
Michael D. Maurice	Con	1,699	46.8	- 3.6
Rajan Seelan	Lab	1,454	40.0	+ 5.6
Colum Moloney	Lab	1,345	37.0	+ 5.6
Nyela Reid	Lab	1,244	34.2	+ 5.6
Aruna Nair	LD	346	9.5	+ 2.8
Shonte L. Miller-Howe	Grn	256	7.0	- 3.5
James M.R. Thomas	LD	213	5.9	+ 1.3
Duncan Wharton	LD	152	4.2	+ 0.4

Kilburn

Hampstead and Kilburn

2.5% swing LD to Lab

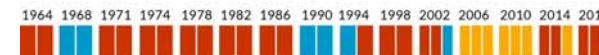


*Rita L. Conneely	Lab	2,613	65.7	+11.2
Abdirazak M. Abdi	Lab	2,431	61.1	+ 7.0
Faduma D. Hassan	Lab	2,387	60.0	+10.5
Mireille F. Levy	LD	631	15.9	+ 4.1
Charles D.W. Brand	LD	611	15.4	+ 6.3
Edward J. Moores	Con	545	13.7	- 1.0
Louie Brockbank	Con	527	13.2	+ 0.2
Monica Roberts	Con	503	12.6	- 0.3
Derick Rethans	LD	456	11.5	+ 3.4
*John Duffy		412	10.4	

Mapesbury

Brent Central

6.85% swing Con to Lab

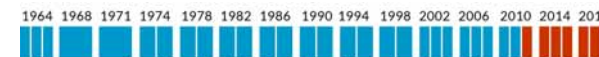


*Lia G.L. Colacicco	Lab	2,129	59.2	+21.0
Tariq Dar	Lab	1,971	54.8	+20.0
*Ahmad Shahzad	Lab	1,750	48.7	+14.9
George H.W. Currie	Con	615	17.1	+ 5.0
Alyssa R. Gilbert	LD	610	17.0	- 17.2
Poppy Simister	Con	602	16.7	+ 5.4
Clayton C. Crabtree	LD	580	16.1	- 16.0
Anthony P. Dunn	LD	573	15.9	- 13.1
James A. Newhall	Con	559	15.5	+ 4.4
Scott Bartle	Grn	499	13.9	- 7.2
Lenia Evans	Grn	463	12.9	
Sophie Ogier	Grn	439	12.2	

Northwick Park

Brent North

9.2% swing Con to Lab



*Keith Perrin	Lab	2,055	58.8	+11.9
Robert O. Johnson	Lab	1,862	53.3	+ 8.6
*Margaret A. McLennan	Lab	1,855	53.1	+ 8.9
Ekta Gohl	Con	1,244	35.6	- 8.1
Sushil G. Dokwal	Con	1,161	33.2	- 9.7
Nilesh Sadhu	Con	1,155	33.1	- 8.2
Simon D. Rebbitt	Grn	383	11.0	+ 2.7

Preston

Brent North

7.5% swing Con to Lab



Year	Party	Count	%	Change
1964	Lab	2,423	58.4	+16.2
1968	Lab	2,320	55.9	+14.7
1971	Lab	2,135	51.5	+13.3
1974	Con	1,541	37.2	+ 2.0
1978	Con	1,364	32.9	- 0.1
1982	Con	1,261	30.4	- 2.5
1986	LD	341	8.2	+ 1.8
1990	LD	285	6.9	+ 0.9
1994	LD	258	6.2	+ 1.0
1998	LD	258	6.2	+ 1.0
2002	LD	258	6.2	+ 1.0
2006	LD	258	6.2	+ 1.0
2010	LD	258	6.2	+ 1.0
2014	LD	258	6.2	+ 1.0
2018	Lab	172	4.1	

Queen's Park

Hampstead and Kilburn

2.85% swing Lab to LD



Year	Party	Count	%	Change
1964	Lab	1,862	43.3	- 3.3
1968	Lab	1,835	42.7	- 1.8
1971	Lab	1,766	41.1	- 1.7
1974	LD	1,005	23.4	+ 3.9
1978	LD	767	17.8	+ 3.0
1982	LD	763	17.7	+ 3.7
1986	Con	700	16.3	- 4.8
1990	WEP	626	14.6	
1994	Con	593	13.8	- 7.3
1998	Con	519	12.1	- 7.0
2002	Grn	507	11.8	- 8.4
2006	Grn	373	8.7	
2010	Grn	336	7.8	
2014	Grn	336	7.8	
2018	LD	336	7.8	

Queensbury

Brent North

1.15% swing Con to Lab



Year	Party	Count	%	Change
1964	Lab	2,211	48.6	+ 3.9
1968	Lab	2,148	47.2	+ 4.5
1971	Lab	2,100	46.2	+ 4.3
1974	Con	1,902	41.8	+ 2.1
1978	Con	1,828	40.2	+ 4.9
1982	Con	1,530	33.6	- 1.1
1986	LD	359	7.9	+ 2.6
1990	LD	323	7.1	+ 2.7
1994	Grn	318	7.0	0.0
1998	LD	290	6.4	+ 2.8
2002	LD	290	6.4	+ 2.8
2006	LD	290	6.4	+ 2.8
2010	LD	290	6.4	+ 2.8
2014	LD	290	6.4	+ 2.8
2018	Lab	290	6.4	+ 2.8

Stonebridge

Brent Central

6.85% swing Con to Lab

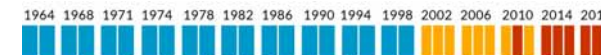


Year	Party	Count	%	Change
1964	Lab	3,177	93.0	+16.4
1968	Lab	2,995	87.7	+14.5
1971	Lab	2,945	86.2	+16.9
1974	Con	428	12.5	+ 2.9
1978	Con	382	11.2	+ 2.0
1982	Con	317	9.3	+ 0.1
1986	Con	317	9.3	+ 0.1
1990	Con	317	9.3	+ 0.1
1994	Con	317	9.3	+ 0.1
1998	Con	317	9.3	+ 0.1
2002	Con	317	9.3	+ 0.1
2006	Con	317	9.3	+ 0.1
2010	Con	317	9.3	+ 0.1
2014	Con	317	9.3	+ 0.1
2018	Lab	317	9.3	+ 0.1

Sudbury

Brent North

1.65% swing LD to Lab



Year	Party	Count	%	Change
1964	Lab	2,304	51.4	+ 4.3
1968	Lab	2,131	47.5	+ 4.5
1971	Lab	2,015	45.0	+ 3.2
1974	LD	1,793	40.0	+ 1.9
1978	LD	1,522	34.0	+ 1.0
1982	LD	1,386	30.9	- 0.9
1986	Con	592	13.2	+ 0.5
1990	Con	497	11.1	+ 0.5
1994	Con	460	10.3	+ 0.9
1998	Con	460	10.3	+ 0.9
2002	Con	460	10.3	+ 0.9
2006	Con	460	10.3	+ 0.9
2010	Con	460	10.3	+ 0.9
2014	Con	460	10.3	+ 0.9
2018	Lab	249	5.6	- 1.5

Tokington

Brent Central

0.2% swing Con to Lab

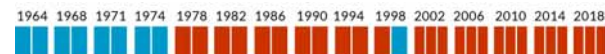


Year	Party	Count	%	Change
1964	Lab	2,651	61.6	+ 0.4
1968	Lab	2,597	60.4	+ 2.1
1971	Lab	2,522	58.6	+ 4.4
1974	Con	949	22.1	- 0.1
1978	Con	906	21.1	+ 2.0
1982	Con	838	19.5	+ 3.9
1986	Grn	450	10.5	- 1.1
1990	LD	415	9.7	- 4.0
1994	LD	310	7.2	- 2.8
1998	LD	310	7.2	- 2.8
2002	LD	310	7.2	- 2.8
2006	LD	310	7.2	- 2.8
2010	LD	310	7.2	- 2.8
2014	LD	310	7.2	- 2.8
2018	Lab	310	7.2	- 2.8

Welsh Harp

Brent Central

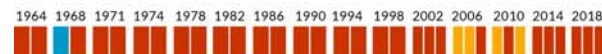
3.85% swing Con to Lab



*Amer Agha	Lab	1,953	66.8	+13.5
*Rozanne Mashari	Lab	1,918	65.6	+12.4
*Harbi Farah	Lab	1,846	63.2	+15.2
Steven Binks	Con	730	25.0	+ 4.9
Andy Sharma	Con	712	24.4	+ 6.9
Edward Young	Con	644	22.0	+ 6.1
Diana Ayres	LD	282	9.6	- 0.1
Freda Raingold	LD	212	7.3	+ 0.9
Richard H. Westcott Sisson	LD	182	6.2	- 0.2
Andrew S. Beckman	UKIP	116	4.0	- 9.0
Janice North	UKIP	113	3.9	
Robin Yewdall	UKIP	61	2.1	

Willesden Green

Brent Central



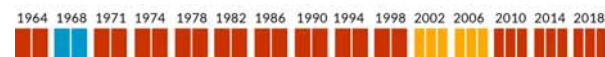
Elliot G. Chappell	Lab
Fleur Donnelly-Jackson	Lab
*Tom Miller	Lab
Ali M. Al-Jawad	Con
Shahin Chowdhury	Con
Felicity J. Dunn	LD
Harry Goodwill	Con
Shaka Lish	Grn
Peter R. Murry	Grn
William K. Relton	Grn
Ulla U. Thiessen	LD
Christopher C. Wheatley	LD

election postponed until 21 June due to the death of candidate

Wembley Central

Brent North

7.45% swing Con to Lab



*Krupa Sheth	Lab	3,210	69.4	+15.7
*Wilhelmina Mitchell Murray	Lab	3,187	68.9	+21.0
Luke Patterson	Lab	2,996	64.8	+23.2
George Fergusson	Con	768	16.6	+ 4.0
Adin J. Brewis	Con	755	16.3	+ 5.0
Lacey E. Butcher	Con	734	15.9	+ 4.6
Jyotshna Patel	LD	540	11.7	- 26.1
Valerie L. Brown	LD	435	9.4	- 24.3
Rohan B. Patel	Grn	318	6.9	+ 0.1
Robert Wharton	LD	288	6.2	- 25.1

Comparison of the 2018 and 2014 results in Brent

	Year	Elec	%Poll	Con	Lab	LD	Green	UKIP	Ind	TUSC	Duma	WEP
Alperton	2018	12,005	46.8	22.0	58.1	9.0	10.8					
	2014	11,035	45.9	10.9	48.4	34.0	6.8					
Barnhill	2018	11,557	34.2	25.2	64.0	7.4			3.4			
	2014	11,623	32.1	26.2	54.3	6.8	9.0		3.7			
Brondesbury Park	2018	9,004	40.9	40.3	48.2	11.4						
	2014	9,047	36.5	40.0	29.1	15.0	15.9					
Dollis Hill	2018	9,232	43.1	10.3	59.1	28.8						1.8
	2014	9,027	43.7	12.4	44.8	34.9	7.8					
Dudden Hill	2018	10,054	37.5	13.6	58.4	11.5	10.5		2.3			3.7
	2014	10,244	41.1	9.6	44.7	23.3	12.4	6.7		3.3		
Fryent	2018	9,512	34.5	32.3	67.7							
	2014	9,623	34.8	24.7	56.8	6.0	12.5					
Harlesden	2018	10,535	30.3	9.6	78.4	12.1						
	2014	10,385	30.2	7.6	59.5	9.4	13.2			10.3		
Kensal Green	2018	9,681	34.5	10.9	62.2	11.1	12.4	3.4				
	2014	9,369	33.1	11.2	54.6	15.2	19.0					
Kenton	2018	9,297	39.8	49.4	37.1	6.5	7.0					
	2014	9,519	35.6	53.0	31.5	5.0	10.5					
Kilburn	2018	11,923	33.5	13.2	62.3	14.3			10.4			
	2014	11,334	32.3	13.5	52.7	9.7	18.5			5.6		
Mapesbury	2018	10,364	37.3	16.4	54.2	16.3	13.0					
	2014	10,119	35.0	11.5	35.6	31.8	21.1					
Northwick Park	2018	9,820	36.5	34.0	55.1		11.0					
	2014	9,803	37.5	42.6	45.3	4.9	7.3					
Preston	2018	11,221	37.9	33.5	55.3	7.1			4.1			
	2014	10,892	35.7	33.7	40.5	5.9	7.8	8.5		3.6		
Queen's Park	2018	10,351	39.3	14.1	42.4	19.6	9.4					14.6
	2014	10,372	34.0	19.0	44.6	16.1	20.2					
Queensbury	2018	11,802	39.8	38.5	47.3	7.1						
	2014	11,277	40.5	36.6	43.1	4.4	7.0	8.9				
Stonebridge	2018	12,294	31.0	11.0	89.0							
	2014	10,870	32.6	8.7	73.0	9.9	8.4					
Sudbury	2018	10,615	44.1	11.5	48.0	35.0	5.66					
	2014	10,392	41.5	10.9	44.0	34.3	7.1		3.7			
Tokyngton	2018	14,004	29.9	20.9	60.2	8.5	10.5					
	2014	11,639	32.4	19.0	57.9	11.6	11.6					
Welsh Harp	2018	9,545	33.7	23.8	65.2	7.7		3.3				
	2014	9,647	34.8	17.8	51.5	7.5	10.2	13.0				
Wembley Central	2018	11,750	42.5	16.3	67.7	9.1	6.9					
	2014	11,191	38.8	11.2	47.7	34.3	6.8					
Willesden Green	2018											
	2014	9,660	34.1	7.1	42.7	13.7	14.0	22.5				

Councillors' majorities and 2022 swing tables for Brent

1	Tony Ethampemi	Brondesbury Park	69	2.0
2	Erica Gbajumo	Brondesbury Park	93	2.7
3	Kieron Gill	Brondesbury Park	107	3.2
4	Kana Naheerathan	Queensbury	198	4.4
5	Thomas Stephens	Sudbury	222	5.0
6	Sandra Kabir	Queensbury	246	5.4
7	Michael Maurice	Kenton	245	6.8
8	Ramesh Patel	Queensbury	309	6.8
9	Saqib Butt	Sudbury	338	7.5
10	Reginald Colwill	Kenton	341	9.4
11	Mary Daly	Sudbury	511	11.4
12	Suresh Kansagra	Kenton	430	11.9
13	Ihtesham Afzal	Preston	594	14.3
14	Margaret McLennan	Northwick Park	611	17.5
15	Robert Johnson	Northwick Park	618	17.7
16	Eleanor Southwood	Queen's Park	761	17.7
17	Daniel Kennelly	Preston	779	18.7
18	James Denselow	Queen's Park	830	19.3
19	Neil Nerva	Queen's Park	857	19.9
20	Arshad Mahmood	Dollis Hill	745	20.6
21	Anita Thakkar	Preston	882	21.2
22	Liz Dixon	Dollis Hill	776	21.4
23	Keith Perrin	Northwick Park	811	23.2
24	Parvez Ahmed	Dollis Hill	840	23.2
25	Shama Tatler	Fryent	900	30.1
26	Trupti Sangani	Alperton	1,624	30.4
27	Vincent Lo	Fryent	918	30.7
28	Ahmad Shahzad	Mapesbury	1,135	31.6
29	James Allie	Alperton	1,837	34.4
30	George Crane	Fryent	1,031	34.5
31	Bhagwanji Chohan	Alperton	1,848	34.6
32	Orleen Hyilton	Tokington	1,573	36.5
33	Tariq Dar	Mapesbury	1,356	37.7
34	Amer Agha	Welsh Harp	1,116	38.2
35	Ketan Shah	Tokington	1,648	38.3
36	Sarah-Louise Marquis	Barnhill	1,453	38.6
37	Sahfique Choudhary	Barnhill	1,458	38.7
38	Michael Pavey	Barnhill	1,461	38.8
39	Muhammad Butt	Tokington	1,702	39.5
40	Krupesh Hirani	Dudden Hill	1,481	40.3
41	Rozanne Mashari	Welsh Harp	1,188	40.6
42	Harbi Farah	Welsh Harp	1,223	41.8
43	Lia Colacicco	Mapesbury	1,514	42.1
44	Janice Long	Dudden Hill	1,598	43.4
45	Faduma HASsan	Kilburn	1,756	44.1
46	Aslan Choudry	Dudden Hill	1,642	44.6
47	Abdirazak Abdi	Kilburn	1,800	45.2
48	Matt Kelcher	Kensal Green	1,571	45.5
49	Luke Patterson	Wembley Central	2,228	48.2
50	Rita Conneely	Kilburn	1,982	49.8
51	Claudia Hector	Kensal Green	1,752	50.8
52	W. Mitchell-Murray	Wembley Central	2,419	52.3
53	Krupa Sheth	Wembley Central	2,442	52.8
54	Jumbo Chan	Kensal Green	1,831	53.1
55	Mill Patel	Harlesden	1,759	60.1
56	Joshua Murray	Harlesden	1,913	65.3
57	Lloyd McLeish	Harlesden	2,028	69.2
58	Ernest Ezeajugh	Stonebridge	2,517	73.7
59	Promise Knight	Stonebridge	2,567	75.2
60	Abdi Aden	Stonebridge	2,749	80.5
61		Willesden Green		
62		Willesden Green		
63		Willesden Green		

Swing to Labour			
4%	Kenton		
5%	Kenton		
6%	Kenton		

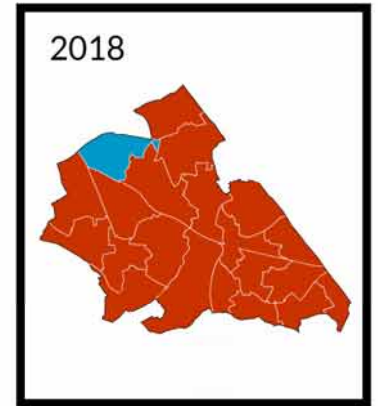
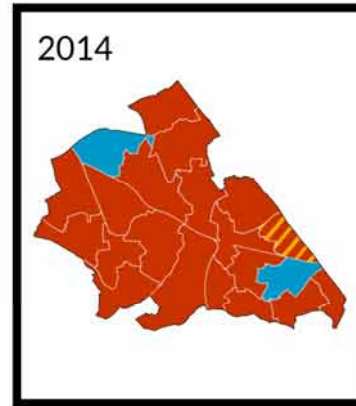
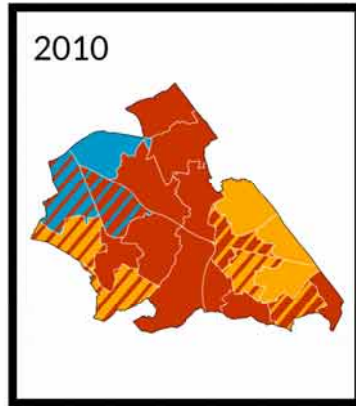
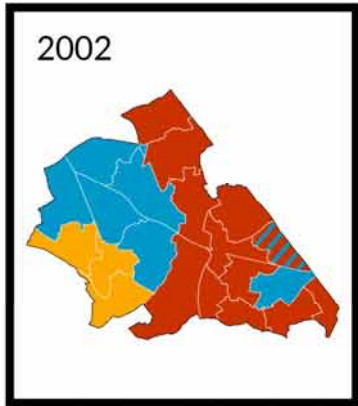
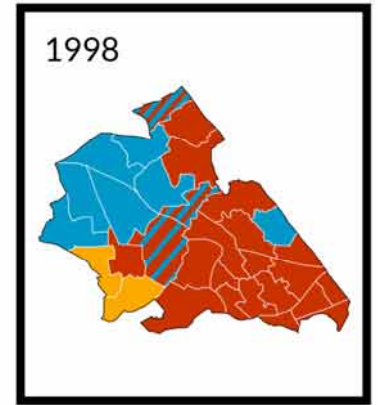
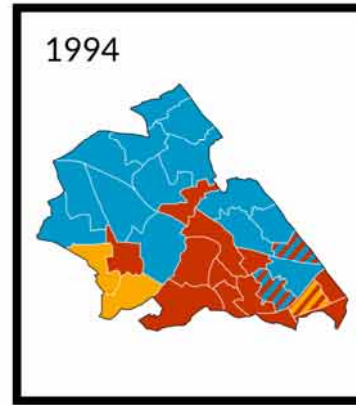
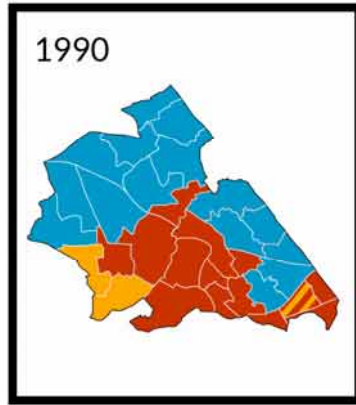
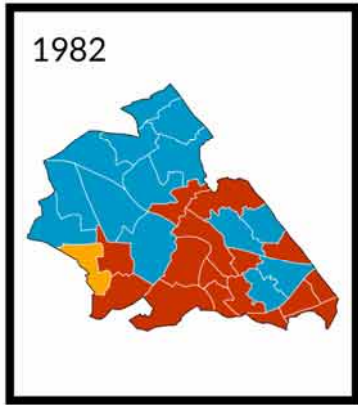
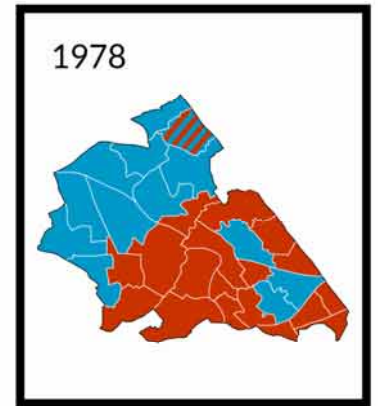
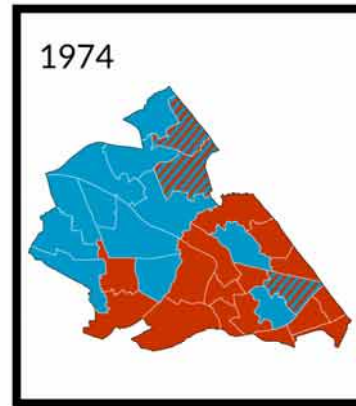
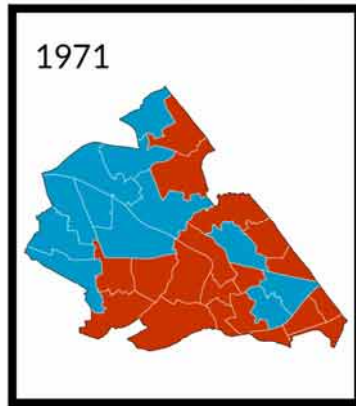
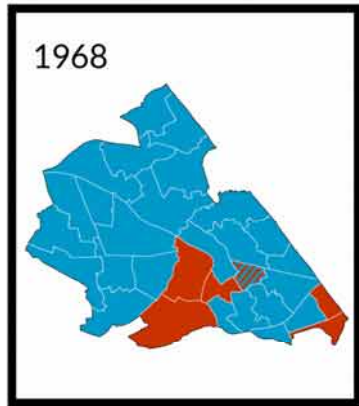
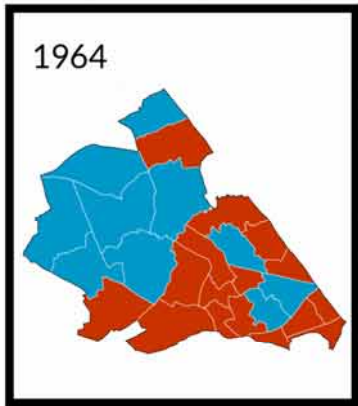
Swing to Conservatives			
1%	Brondesbury		
2%	Brondesbury	Brondesbury	
3%	Queensbury	Queensbury	
4%	Queensbury		
8%	Preston		
9%	Northwick Pk	Northwick Pk	
10%	Preston		
11%	Preston		
12%	Northwick Pk		
13%	Queens Park		
14%	Queen's Park	Queen's Park	
	Fryent	Alperton	Fryent
16%	Sudbury		
18%	Fryent	Sudbury	Alperton
19%	Mapesbury		
	Sudbury	Welsh Harp	Barnhill
20%	Barnhill		
21%	Dudden Hill	Welsh Harp	Tokington
22%	Mapesbury	Tokington	Dudden Hill
23%	Tokington	Dudden Hill	
24%	Dollis Hill	Kilburn	Kensal Green
	Kilburn		
25%	Wembley C.	Dollis Hill	
26%	Kensal Green	Kilburn	
27%	Wembley C.	Wembley C.	
28%	Kensal Green		
32%	Harlesden		
35%	Harlesden		
37%	Harlesden	Stonebridge	
38%	Stonebridge	Stonebridge	

Electoral history of Brent - 1964-2018

		1964	1968	1971	1974	1978	1982	1986	1990	1994	1998	2002	2006	2010	2014	2018
Alperton		24.1	60.8	30.1	33.9	32.9	31.2	20.4	13.0	15.2	9.9	13.9	20.4	15.2	10.9	22.0
		63.8	36.8	69.9	56.2	56.4	42.6	52.2	32.5	26.4	26.9	32.1	30.7	37.9	48.4	58.1
		10.0				6.9	25.8	27.3	54.5	58.5	54.0	54.0	44.5	41.0	34.0	9.0
		2.1			9.9	3.9	0.4				9.2		4.3	5.9	6.8	10.8
Barnhill			84.7	49.7	55.2	71.6	65.8	67.0	74.8	73.5	63.1	53.7	47.4	33.7	26.2	25.2
			14.0	41.1	32.3	20.2	10.3	18.5	16.3	18.1	28.3	30.8	28.7	44.4	54.3	64.0
			8.0	12.0	7.4	23.9	14.5	8.9	8.5	8.6	8.3	12.1	15.7	6.8	7.4	
			1.3	1.1	0.5	0.8						7.2	11.8	6.3	12.7	3.4
Brondesbury Park		60.2	75.5	50.9	44.6	58.2	45.8	40.9	42.4	43.2	34.1	43.9	21.7	25.2	40.0	40.3
		39.8	15.7	49.1	45.1	41.8	36.4	46.4	33.1	40.2	49.5	32.3	15.6	24.4	29.1	48.2
			8.8		10.3		17.8	12.7	22.6	10.0	9.0	10.3	41.6	43.2	15.0	11.4
									1.9	6.6	7.5	13.5	21.1	7.2	15.9	
Dollis Hill 1964-2002: Brentwater		44.8	62.6	33.8	33.7	42.3	36.2	23.3	54.6	46.9	39.9	33.7	23.6	16.9	12.4	10.3
		55.2	37.4	66.2	56.2	53.5	43.3	50.4	45.4	43.1	52.6	51.4	35.6	38.4	44.8	59.1
					2.3		20.4	26.3		6.6	7.5	7.8	34.6	40.8	34.9	28.8
					7.8	4.3				3.5		7.1	6.2	3.9	7.8	1.8
Dudden Hill 1964-2002: Church End		22.5	52.4	23.7	26.3	31.4	26.4	18.7	28.3	36.9	39.9	27.3	16.6	13.8	9.6	13.6
		56.8	33.6	74.9	63.1	64.5	47.8	55.3	56.4	54.8	50.0	44.5	32.8	40.6	44.7	58.4
		19.1	11.5		2.8		25.8	25.1	15.3	8.4	10.1	7.8	39.3	39.3	23.3	11.5
		1.6	2.5	1.4	7.8	4.1		0.9				20.5	11.4	6.2	22.4	16.5
Fryent 1964: Chalkhill		42.1	54.3	39.1	42.5	49.0	54.4	36.3	59.2	54.6	37.7	35.0	36.3	26.7	24.7	32.3
		32.9	23.6	50.9	43.2	42.4	26.0	34.7	27.1	33.2	52.3	47.5	45.0	49.3	56.8	67.7
		22.7	15.2	10.0	9.3	4.7	19.6	29.0	9.0	12.3	10.0	10.8	11.8	15.5	6.0	
		2.3	7.0		5.0	3.9			4.7			6.7	6.9	8.5	12.5	
Harlesden		12.2	54.5	19.0	18.0	32.2	18.6	15.9	20.1	17.5	14.0	13.9	10.3	7.8	7.6	9.6
		83.6	41.6	81.0	71.8	67.8	67.6	73.9	68.1	70.7	75.6	48.2	47.0	60.0	59.5	78.4
					8.7		13.8	10.2	11.8	8.3	10.5	6.9	14.5	26.1	9.4	12.1
		4.2	3.9		1.5					3.5		31.2	28.2	6.2	23.5	
Kensal Green 1964-2002: Manor		9.6	54.8	39.2	29.6	37.0	24.3	21.5	30.4	30.9	14.0	15.4	12.3	11.8	11.2	10.9
		85.1	42.6	60.8	54.1	63.0	48.8	67.0	53.1	59.2	60.5	58.0	45.3	38.6	54.6	62.2
					11.5		26.9	11.5	6.7	9.9	15.2	11.8	22.7	31.4	15.2	11.1
			2.6		4.8				9.8		10.3	14.8	19.7	18.3	19.0	15.8
Kenton		62.6	82.5	73.8	68.8	75.2	71.8	68.6	73.7	70.2	59.8	58.4	53.1	46.3	53.0	49.4
		19.7	7.6	31.9	13.7	16.5	7.5	13.2	14.7	18.2	29.9	32.9	26.2	34.7	31.5	37.1
		15.5	9.9	4.4	17.5	8.3	20.7	18.2	11.6	11.6	10.3	8.8	12.9	14.4	5.0	6.5
		2.2											7.8	4.6	10.5	7.0
Kilburn		12.1	43.0	27.3	30.7	29.7	18.0	11.2	27.9	28.8	15.8	12.7	10.2	15.3	13.5	13.2
		81.9	49.8	72.7	66.9	64.5	56.4	73.6	56.5	54.7	66.4	55.5	35.8	44.4	52.7	62.3
			5.5		2.4	5.8	23.5	15.2	15.6	12.2	14.2	15.5	39.8	29.2	9.7	14.3
		6.1	1.7				2.1			4.3	3.6	16.3	14.2	11.1	24.1	10.4

Electoral history of Brent - 1964-2018 continued

	1964	1968	1971	1974	1978	1982	1986	1990	1994	1998	2002	2006	2010	2014	2018
Mapesbury	44.8	66.3	40.2	36.1	47.9	34.0	35.2	46.7	48.0	37.0	36.0	24.9	18.2	11.5	16.4
	48.3	23.1	59.8	53.7	52.1	40.6	46.5	41.2	44.9	51.4	40.5	25.0	32.2	35.6	54.2
	6.9	8.5		10.2		25.4	17.0	12.1	7.1	5.5	9.4	34.9	39.1	31.8	16.3
		2.1					1.4			6.1	14.1	15.3	10.5	21.1	13.0
Northwick Park 1968-2002: Sudbury Court		85.5	63.5	67.9	69.9	67.1	63.7	70.0	61.3	49.4	48.8	45.9	39.0	42.6	34.0
		14.5	25.4	13.8	15.8	9.0	19.7	21.9	27.6	42.2	30.6	26.0	36.7	45.3	55.1
			11.0	18.3	9.1	23.9	16.7	8.0	11.1	8.4	18.3	19.8	19.0	4.9	
					5.2						2.3	8.3	5.3	7.3	11.0
Preston	70.5	77.5	62.5	73.2	68.3	65.3	64.2	69.8	61.8	53.9	59.0	54.6	36.6	33.7	33.5
	17.5	10.1	23.2	16.6	24.0	16.6	20.6	19.6	28.2	29.9	32.3	26.3	42.7	40.5	55.3
	12.0	12.4	14.3	10.2	5.6	18.1	15.2	10.6	10.0	7.8	8.7	11.2	16.2	5.9	7.1
					2.1							7.9	4.5	19.9	4.1
Queen's Park	24.4	61.8	35.7	38.9	41.7	28.4	32.8	22.5	17.1	13.6	16.9	14.1	21.7	19.0	14.1
	75.6	38.2	64.3	58.0	58.3	48.7	51.7	35.0	41.5	66.2	50.2	30.6	34.8	44.6	42.4
				3.1		22.9	15.5	32.7	36.7	20.3	14.4	35.0	33.8	16.1	19.6
								9.7	4.7		18.4	20.3	9.7	20.2	24.0
Queensbury	41.2	66.9	49.2	53.9	57.5	64.6	57.8	61.6	58.0	45.1	33.6	48.5	32.7	36.6	38.5
	36.3	23.1	46.7	28.3	37.7	16.1	30.7	29.2	34.2	49.8	55.8	36.4	46.4	43.1	47.3
	22.5	10.0	4.1	9.8		19.3	11.4		7.8	5.1	10.6	8.4	15.5	4.4	7.1
				8.0	4.8			9.3				6.7	5.4	15.9	
Stonebridge	6.7	30.2	8.8	12.1	25.3	17.9	16.9	24.0	19.4	13.7	31.3	19.9	8.7	8.7	11.0
	89.7	55.4	90.1	78.7	74.7	64.6	72.6	66.1	61.8	62.9	57.2	54.3	59.8	73.0	89.0
		12.7		8.0		17.5	10.5	8.3	10.3	14.6	7.0	13.3	26.9	9.9	
	3.7	1.7	1.1	1.2				1.6	8.5	8.8	4.4	12.5	4.6	8.4	
Sudbury	58.7	88.3	70.1	75.5	70.0	69.4	56.4	67.6	45.3	36.0	23.1	21.3	16.2	10.9	11.5
	18.5	11.7	29.9	15.3	20.3	11.1	20.6	20.5	21.2	31.2	26.1	30.3	39.3	44.0	8.0
	22.8			9.2	6.4	19.5	23.0	12.0	33.5	32.8	50.8	42.4	40.6	34.3	35.0
					3.3							6.0	3.9	10.8	5.6
Tokington	44.2	74.5	39.7	53.3	46.9	46.5	39.8	43.8	52.7	44.3	47.7	30.6	14.7	19.0	20.9
	34.4	25.5	60.3	38.9	53.1	33.6	54.0	49.5	44.0	49.7	43.8	33.3	48.1	57.9	60.2
	18.6			7.8		19.9	6.2	6.7	3.3	6.0	8.4	31.7	33.9	11.6	8.5
	2.8											4.5	3.2	11.6	10.5
Welsh Harp 1978-2002: St Andrew's					44.2	36.8	30.2	42.3	44.2	46.2	39.1	33.3	19.9	17.8	23.8
					55.8	44.4	59.2	50.0	50.0	47.7	45.1	45.7	42.8	51.5	65.2
						18.8	10.6	7.7	5.8	6.1	6.7	13.0	30.4	7.5	7.7
											9.1	8.0	6.9	23.2	3.3
Wembley Central		66.8	24.6	31.0	25.0	25.2	22.6	32.8	33.6	25.6	16.8	11.4	18.7	11.2	16.3
		33.2	61.0	62.0	70.7	54.1	66.7	48.9	38.9	41.3	33.7	38.5	42.8	47.7	67.7
						20.7	10.7	13.5	27.5	33.1	40.0	45.3	35.4	34.3	9.1
			14.3	7.0	4.3			4.8			9.5	4.8	3.1	6.8	6.9
Willesden Green	12.2	49.1	18.1	16.2	25.9	14.2	22.1	15.2	30.8	19.0	18.1	8.3	10.5	7.1	
	83.8	47.5	80.3	72.4	66.4	67.3	66.6	52.4	56.5	61.6	56.4	36.5	38.5	42.7	
				2.6		18.5	11.3		6.8	6.2	11.9	41.1	41.4	13.7	
	4.0	3.4	1.7	8.8	7.7			32.5	5.9	13.2	13.5	14.1	9.6	14.0	

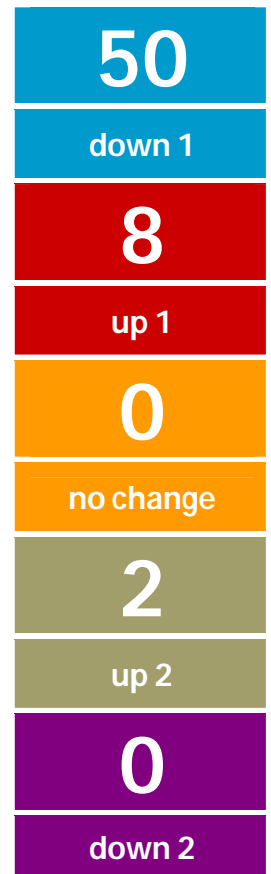
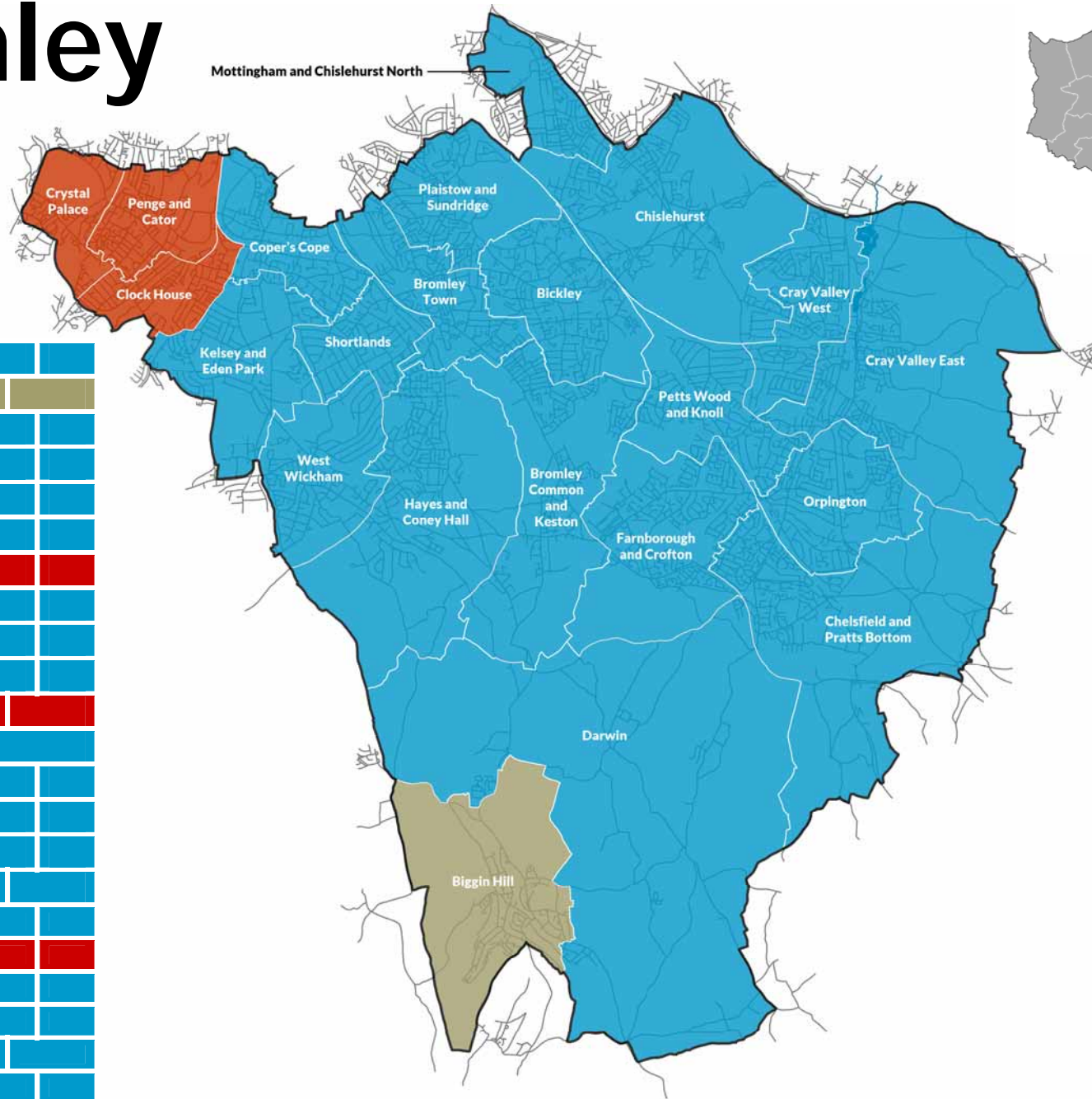



Bromley

Mottingham and Chislehurst North



at a glance



Bickley

Bromley and Chislehurst

1.3% swing Con to Lab

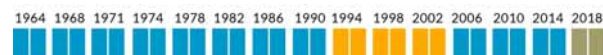


Kira Gabbert	Con	2,935	54.5	+ 0.5
*Katherine L. Lymer	Con	2,919	54.2	+ 1.0
*Colin P. Smith	Con	2,827	52.5	- 0.7
Jann H. Oliver	Lab	1,022	19.0	+ 5.5
Helen Corbett	LD	897	16.6	+ 9.1
Mike Roberts	Lab	805	14.9	+ 1.8
David Martin	LD	753	14.0	+ 7.1
Martin C.C. Spence	Lab	744	13.8	+ 0.7
David I. Wilkinson	LD	697	12.9	+ 6.0
Roger B. Austin	Grn	630	11.7	+ 2.4
David R. Quarterman	UKIP	225	4.2	- 13.8

Biggin Hill

Orpington

swing incalculable



*Julian W. Benington	Ind	1,175	38.4	
*Melanie M. Stevens	Ind	1,149	37.5	
Linda C. Hewitt	Con	929	30.3	- 14.7
Toby E. Sims	Con	848	27.7	- 7.2
Julian P.G. Grainger	UKIP	360	11.8	- 20.4
Geoff Gostt	LD	336	11.0	- 2.6
Emmett Jenner	UKIP	301	9.8	
Timothy A. Fisher	Lab	242	7.9	- 0.6
Clive Gunby	Lab	224	7.3	+ 1.8
Karen N. Wheeler	Grn	205	6.7	- 1.5
Paul A. Enock	Grn	182	5.9	
Graeme L. Casey	LD	171	5.6	- 6.0

Bromley Common and Keston

Beckenham

3.45% swing Lab to Con

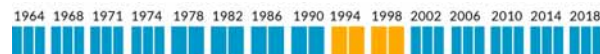


*Alexa C.A. Michael	Con	2,781	58.3	+14.2
David B. Jefferys	Con	2,714	56.9	+13.1
Robert McIlveen	Con	2,638	55.3	+12.7
Robert N. Evans	Lab	1,048	22.0	+ 6.2
Eileen M. Welsh	Lab	996	20.9	+ 5.3
Brian Ingham	Lab	957	20.1	+ 7.7
Hannah M. Witham	Grn	568	11.9	- 1.5
Alan Carter	LD	537	11.3	+ 4.8
Clive A. Broadhurst	LD	514	10.8	+ 5.7
Christopher P. Bentley	LD	421	8.8	

Bromley Town

Bromley and Chislehurst

11.8% swing Con to LD

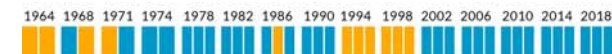


*Nicola L. Dykes	Con	2,129	38.0	- 3.5
*William P. Harmer	Con	2,008	35.8	- 3.6
*Michael J. Rutherford	Con	1,878	33.5	- 3.4
Rhian C. Kanat	LD	1,835	32.7	+21.7
Julie M. Ireland	LD	1,772	31.6	+20.9
Sam Webber	LD	1,653	29.5	+19.3
Juliet Kay	Lab	1,285	22.9	+ 0.6
Glyn Alsworth	Lab	1,254	22.4	+ 1.0
Josie C.M. Parkhouse	Lab	1,094	19.5	+ 1.0
Roisin T.S. Robertson	Grn	639	11.4	- 2.8

Chelsfield and Pratts Bottom

Orpington

4.0% swing Lab to Con

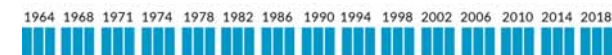


Michael Botting	Con	2,928	58.5	+13.9
Angela Page	Con	2,770	55.4	+12.5
*Samaris V.C.				
Huntington-Thresher	Con	2,715	54.3	+12.7
Margaret A. Mills	Lab	809	16.2	+ 4.8
Stephen M. Richardson	Lab	748	15.0	+ 5.1
Peter J. Moore	Lab	726	14.5	+ 5.4
Gerda C. Loosemore-Reppen	LD	674	13.5	+ 4.3
John R. Bray	LD	620	12.4	+ 3.7
Daniel Sloan	Grn	616	12.3	+ 1.8
Jonathan E. Webber	LD	434	8.7	+ 1.9
Michael W. Porter	UKIP	246	4.9	- 26.2
Brian J. Philp	UKIP	244	4.9	- 23.1

Chislehurst

Bromley and Chislehurst

4.7% swing Lab to Con



*Kathleen A. Boughey	Con	3,094	63.7	+10.3
Kieran S.C. Terry	Con	2,900	59.7	+ 7.5
Suraj Sharma	Con	2,784	57.4	+17.1
Christian R. Mole	Lab	901	18.6	+ 3.9
Mick Maroney	Lab	748	15.4	+ 2.3
Eugene P. Nixon	Lab	660	13.6	+ 0.7
Stella R. Gardiner	Grn	642	13.2	+ 1.7
Ian M. Magrath	LD	607	12.5	+ 5.8
Robert P. Cliff	LD	507	10.4	+ 4.5
Simon J. Lewis	LD	436	9.0	+ 4.1

Clock House

Lewisham West and Penge

7.45% swing Con to Lab



*Vanessa A. Allen	Lab	2,638	46.1	+12.5
*Ian W. Dunn	Lab	2,386	41.7	+13.3
Josh King	Lab	2,254	39.4	+10.0
Christopher W.S. Phillips	Con	1,470	25.7	- 4.3
Christine Harris	Con	1,407	24.6	- 3.6
Scott C. Pattenden	Con	1,328	23.2	- 1.9
Julie Corbett	LD	1,218	21.3	+ 6.8
Michael Jones	LD	1,197	20.9	+10.3
Adam P. Bambrough	LD	1,151	20.1	+11.4
Nicola S. Nugent	Grn	704	12.3	- 4.0

Copers Cope

Beckenham

10.4% swing Con to LD



*Michael J. Tickner	Con	2,291	38.9	- 3.2
*Stephen F.C. Wells	Con	2,245	38.1	- 2.8
*Russell L. Mellor	Con	2,125	36.0	- 2.3
Alison M. Davis	LD	1,785	30.3	+20.2
Chloe-Jane Ross	LD	1,680	28.5	
Rich Wilsher	LD	1,516	25.7	
Charlotte R. Gerada	Lab	1,333	22.6	+ 3.1
Tony McPartlan	Lab	1,238	21.0	+ 3.8
Olasupo A. Obikoya	Lab	1,178	20.0	+ 3.3
Ruth Fabricant	Grn	642	10.9	- 5.4
Andrew S. Hayman	UKIP	133	2.3	-13.0
Graham F. Reakes	UKIP	115	2.0	

Cray Valley East

Orpington

0.7% swing Con to Lab



*Christopher D. Pierce	Con	1,619	43.0	+17.4
Yvonne J.M. Bear	Con	1,601	42.5	+16.9
Harry R. Stranger	Con	1,446	38.4	+13.3
Nathaniel Arthur	Lab	1,363	36.2	+18.4
Christopher W. Taylor	Lab	1,224	32.5	+15.5
Gillian H. Davis	Lab	1,178	31.3	+16.8
Paul C. Hemingway	Grn	365	9.7	+ 1.6
Mick Greenhough	UKIP	337	8.9	-15.9
Caitlin Bishop	LD	308	8.2	-10.2
Martin Cooper	LD	238	6.3	-10.7
Rhianna S. Wilsher	LD	221	5.9	- 9.6

Cray Valley West

Bromley and Chislehurst

3.95% swing Lab to Con

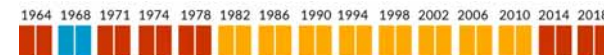


*Judith E. Ellis	Con	1,465	34.6	+12.4
Colin WE. Hitchins	Con	1,365	32.2	+ 9.1
Gary E. Stevens	Con	1,228	29.0	+10.3
Kelly J. Galvin	Lab	973	23.0	+ 3.8
Gary J. Stevens	Lab	838	19.8	+ 1.6
Colin Willetts	Ind	838	19.8	- 2.6
Richard S. Lovell	Lab	809	19.1	- 0.1
*David G. Livett	UKIP	480	11.3	-14.1
Garry G. Ramus	UKIP	394	9.3	-15.3
Steven Cope	Grn	387	9.1	+ 2.7
Katharine E. Barker	LD	366	8.6	+ 3.6
Magdalena Williams	LD	298	7.0	+ 2.4
Peter R.S. Brooks	LD	190	4.5	+ 0.2
Sean E. Finch	Libert	60	1.4	

Crystal Palace

Lewisham West and Penge

9.9% swing Grn to Lab



*Angela Wilkins	Lab	1,985	61.0	+18.7
Marina M.B.K. Ahmad	Lab	1,755	53.9	+19.4
Mark W. Phillippo	Grn	536	16.5	- 0.7
Philippa A. Bridge	LD	527	16.2	- 8.9
Craig D. Wilson	Con	442	13.6	+ 3.0
Sunil Gupta	Con	421	12.9	+ 4.5
David Marshall	LD	309	9.5	-13.5

Darwin

Orpington

8.8% swing Lab to Con



*Richard W. Scoates	Con	1,201	72.8	+21.8
Frank J. Evans	Lab	185	11.2	+ 4.2
Millicent S. Brooks	LD	133	8.1	+ 4.7
Jan Wilson	Grn	130	7.9	+ 3.3

Farnborough and Crofton

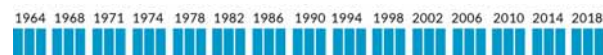
Orpington 0.05% swing LD to Con



*Robert J. Evans	Con	3,276	59.4	+ 7.5
*Charles Joel	Con	3,208	58.2	+ 7.1
Christopher D. Marlow	Con	2,987	54.1	+ 5.9
Ian Catchpole	LD	810	14.7	+ 7.6
Malcolm D. Clark	Lab	789	14.3	+ 2.1
Allan J.J. Tweddle	LD	776	14.1	
Christine L. McNamara	Lab	744	13.5	+ 2.6
Oliver Loosemore	LD	683	12.4	
John L. Pead	Lab	619	11.2	+ 1.1
Tamara E. Galloway	Grn	449	8.1	- 2.7
Kenneth J. Tracey	UKIP	295	5.3	- 16.4
Mandy Baldwin	FBM	142	2.6	

Hayes and Coney Hall

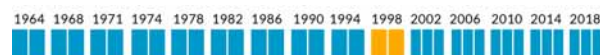
Beckenham 2.5% swing Lab to Con



*Graham L. Arthur	Con	3,096	57.1	+ 6.3
*Peter T. Fortune	Con	3,087	56.9	+13.9
*Neil R. Reddin	Con	2,830	52.2	+ 9.8
Peter J. Ayres	Lab	950	17.5	+ 2.4
Gail Emerson	Lab	950	17.5	+ 5.1
Glenys S. Ingham	Lab	918	16.9	+ 7.6
Ellen M.M. Griffiths	LD	733	13.5	+ 4.2
Mary E. Ion	Grn	621	11.4	- 1.0
Tudor Griffiths	LD	559	10.3	+ 1.7
Michael F.J.K. Fox	LD	535	9.9	+ 3.5
Michael J. Rudd	UKIP	261	4.8	- 18.3
Sandra T. Pearson	UKIP	243	4.5	- 17.1

Kelsey and Eden Park

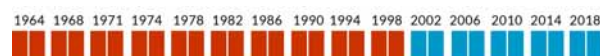
Beckenham 4.0% swing Con to Lab



*Peter L. Dean	Con	2,563	46.9	+ 1.4
*Diane H. Smith	Con	2,532	46.3	+ 2.2
Dave Wibberley	Con	2,412	44.1	+ 1.6
Marie E. Bardsley	Lab	1,579	28.9	+ 9.4
Naresh Chauhan	Lab	1,462	26.7	+ 9.9
John A. Dempster	Lab	1,358	24.8	+10.0
Hayley Anderson	LD	859	15.7	+ 6.8
Taylor R.C. Matthews	LD	675	12.3	
Robert A. Jackson	LD	670	12.2	
Gareth C. Thomas	Grn	553	10.1	- 2.2
Valerie A. Butcher	UKIP	214	3.9	- 13.8

Mottingham and Chislehurst North

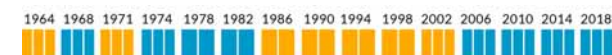
Bromley and Chislehurst 4.45% swing Con to Lab



*David Cartwright	Con	1,111	45.9	+10.4
Will Rowlands	Con	992	40.9	+11.2
Nick Harrison	Lab	972	40.1	+17.6
Kathy Smith	Lab	969	40.0	+19.7
Kate Matos	Grn	223	9.2	- 0.2
Victoria E. Webber	LD	185	7.6	+ 3.2
John P. Houghton	LD	171	7.1	+ 2.9

Orpington

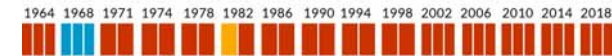
Orpington 3.0% swing Lab to Con



*Kim D. Botting	Con	2,857	60.3	+14.5
*Pauline A. Tunnicliffe	Con	2,729	57.6	+12.7
William K.E. Huntington-Thresher	Con	2,694	56.9	+12.3
Christopher J. Price	Lab	949	20.0	+ 6.6
Vibeke B.M. Fussing	Lab	947	20.0	+ 8.0
Gareth L. Wretham	Lab	805	17.0	+ 6.9
Michael J. Hall	LD	674	14.2	+ 4.1
Elaine J. Mackay	LD	598	12.6	+ 4.6
Michael H. Marriott	Grn	507	10.7	- 1.7
Reinhard P. Rometsch	LD	430	9.1	+ 3.9

Penge and Cator

Lewisham West and Penge 4.75% swing Con to Lab



*Katherine M. Bance	Lab	3,259	60.3	+12.9
*Kevin C. Brooks	Lab	2,828	52.4	+ 9.1
Simon D. Jeal	Lab	2,692	49.8	+ 8.8
Sarah J. Dalton	Con	1,021	18.9	0.0
Geoffrey Allen	Grn	1,009	18.7	- 0.2
Neil M. Jopson	Con	952	17.6	- 0.3
David E. Kenyon	Con	897	16.6	+ 2.1
Marguerite Pierre	LD	576	10.7	+ 4.1
Jonathan R. Douglas-Green	LD	507	9.4	+ 3.7
Philip J. Storry	LD	447	8.3	+ 2.7

Petts Wood and Knoll

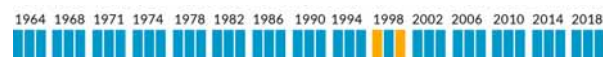
Orpington 3.85% swing Lab to Con



*Keith Onslow	Con	3,426	65.9	+10.9
Tony Owen	Con	3,299	63.5	+ 9.9
*Simon H. Fawthrop	Con	3,104	59.7	+11.2
Lesley A. Astier	LD	863	16.6	+ 8.1
Benjamin M. Devlin	Lab	744	14.3	+ 2.2
Jemma S. Gallagher	Lab	694	13.4	+ 4.6
Martin J. Childs	Grn	626	12.0	+ 0.5
Stephen L. Cranenburgh	Lab	565	10.9	+ 2.1
John Loosemore	LD	544	10.5	+ 2.6
Michael J. Berridge	LD	471	9.2	

Plaistow and Sundridge

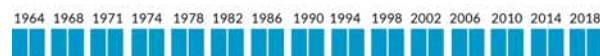
Bromley and Chislehurst 2.5% swing Con to Lab



Gareth G. Allatt	Con	1,991	37.8	+ 2.1
*Peter L.W. Morgan	Con	1,957	37.2	+ 2.6
*Michael Turner	Con	1,935	36.7	+ 5.0
Angie Stack	Lab	1,696	32.2	+ 9.5
Pam Remon	Lab	1,578	30.0	+ 8.6
Simon T. Thomson	Lab	1,392	26.4	+ 6.5
Lesley C. Furniss	LD	616	11.7	+ 2.3
Dominic Alessio	LD	558	10.6	+ 1.6
John R. Street	Grn	504	9.6	- 5.8
Peter R. Furniss	LD	452	8.6	
Caroline J. MacVay	WEP	440	8.4	
Patricia C. Gulliver	UKIP	265	5.0	- 15.1

Shortlands

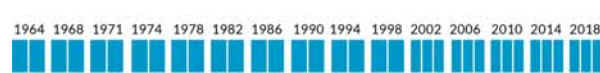
Beckenham 4.4% swing Lab to Con



*Mary F. Cooke	Con	2,080	62.1	+10.1
Aisha E. Cuthbert	Con	1,935	57.8	+11.3
Richard E. Hart	Lab	570	17.0	+ 2.0
Richard E. Corbett	LD	511	15.3	+ 6.4
Dermot A. McKibbin	Lab	500	14.9	+ 2.0
Ilona Navarro-Weitzel	LD	417	12.5	
Ann C. Garrett	Grn	342	10.2	- 0.3

West Wickham

Beckenham 2.6% swing Lab to Con



Mark Brock	Con	3,072	58.5	+10.4
*Nicholas J. Bennett	Con	2,834	53.9	+ 5.9
Hannah Gray	Con	2,804	53.4	+ 8.8
Eli B.B. David	Lab	1,003	19.1	+ 3.0
Jeremy R. Adams	Lab	971	18.5	+ 2.5
Joanna E. Crispin	Lab	969	18.4	+ 3.8
James Spencer-Boyce	LD	846	16.1	+ 8.2
Jenny C.C.B. Rust	Grn	562	10.7	+ 0.5
Nigel J. Peaple	LD	532	10.1	
Stephen Wells	LD	489	9.3	
Victor H. Jackson	UKIP	223	4.2	- 16.8
Colin E. Chuck	UKIP	183	3.5	- 14.4
Brian W. Danes	UKIP	148	2.8	

Comparison of the 2018 and 2014 results

	Year	Elec	%Poll	Con	Lab	LD	Green	UKIP	BNP	TUSC	Ind	WEP	Libertar	For Brit
Bickley	2018	11,678	43.1	53.7	15.9	14.5	11.7	4.2						
	2014	11,695	41.8	53.5	13.1	6.9	9.3	17.3						
Biggin Hill	2018	7,839	39.9	29.0	7.6	8.3	6.3	10.8			38.0			
	2014	7,824	41.4	40.0	7.0	12.6	8.2	32.2						
Bromley Common & Keston	2018	12,682	36.2	56.8	21.0	10.3	11.9							
	2014	12,108	39.9	43.5	14.6	5.8	13.4	22.6						
Bromley Town	2018	13,275	40.5	35.8	21.6	31.3	11.4							
	2014	12,854	37.5	39.3	20.7	10.6	14.2	15.2						
Chelsfield & Pratts Bottom	2018	11,142	42.1	56.1	15.2	11.5	12.3	4.9						
	2014	11,326	47.5	43.0	10.1	8.2	10.5	28.1						
Chislehurst	2018	12,012	38.7	60.3	15.9	10.6	13.2							
	2014	11,833	38.7	48.6	13.6	5.8	11.5	20.5						
Clock House	2018	11,880	46.0	24.5	42.4	20.8	12.3							
	2014	11,786	42.4	27.8	30.8	11.3	16.3	13.9						
Copers Cope	2018	12,551	44.9	37.7	21.2	28.2	10.9	2.1						
	2014	12,057	38.6	40.4	17.8	10.1	16.3	15.3						
Cray Valley East	2018	11,457	31.7	41.3	33.3	6.8	9.7	8.9						
	2014	10,986	35.6	25.4	16.0	17.0	8.1	24.8	6.0	2.8				
Cray Valley West	2018	12,097	29.0	31.9	20.6	6.7	9.1	10.3			19.8		1.4	
	2014	12,080	34.9	21.7	18.3	4.6	6.4	23.7	2.8		22.4			
Crystal Palace	2018	9,082	34.8	13.2	57.5	12.8	16.5							
	2014	8,351	37.1	9.5	38.4	24.1	17.2	10.8						
Darwin	2018	4,123	40.4	72.8	11.2	8.1	7.9							
	2014	4,036	48.4	51.0	7.0	3.4	4.6	34.1						
Farnborough	2018	11,648	43.8	57.2	13.0	13.8	8.1	5.3						2.6
	2014	11,668	45.0	50.4	11.1	7.1	10.8	20.7						
Hayes & Coney Hall	2018	12,604	40.7	55.4	17.3	11.2	11.4	4.7						
	2014	12,515	42.1	45.4	12.3	7.5	12.4	22.4						
Kelsey & Eden Park	2018	12,334	42.1	45.8	26.8	13.4	10.1	3.9						
	2014	12,195	41.7	44.0	17.0	8.9	12.3	17.7						
Mottingham & Chislehurst North	2018	7,306	33.4	42.4	40.1	7.4	9.2							
	2014	7,276	36.3	32.6	21.4	4.3	9.4	26.1	6.1					
Orpington	2018	12,110	38.1	58.3	19.0	12.0	10.7							
	2014	11,933	42.5	45.1	11.8	7.8	12.4	22.9						
Penge & Cator	2018	12,471	39.8	17.7	54.2	9.5	18.7							
	2014	12,173	39.7	17.1	43.9	6.0	18.9	14.2						
Petts Wood & Knoll	2018	10,646	46.5	63.0	12.9	12.1	12.0							
	2014	10,858	46.5	52.4	10.0	8.2	11.5	17.9						
Plaistow & Sundridge	2018	11,637	40.0	37.2	29.5	10.3	9.6	5.0				8.4		
	2014	11,363	37.0	34.0	21.3	9.2	15.4	20.1						
Shortlands	2018	7,698	42.7	60.0	15.9	13.9	10.2							
	2014	7,686	44.6	49.3	14.0	8.9	10.5	17.4						
West Wickham	2018	11,977	42.5	55.3	18.7	11.8	10.7	3.5						
	2014	11,950	44.4	46.9	15.5	7.9	10.2	19.5						

Councillors' majorities and 2022 swing tables for Bromley

	Councillor	Ward	Maj	%maj
1	Will Rowlands	Mottingham	20	0.8
2	Michael Rutehrford	Bromley Town	43	0.8
3	Harry Stranger	Cray Valley East	83	2.2
4	William Harmer	Bromley Town	173	3.1
5	Michael Turner	Plaiestow Sundridge	239	4.5
6	Peter Morgan	Plaiestow Sundridge	261	5.0
7	Nicola Dykes	Bromley Town	294	5.3
8	Gareth Allatt	Plaiestow Sundridge	295	5.6
9	Russell Mellor	Copers Cope	340	5.7
10	David Cartwright	Mottingham	139	5.8
11	Gary Stevens	Cray Valley West	255	6.0
12	Yvonne Bear	Cray Valley East	238	6.3
13	Christopher Pierce	Cray Valley East	256	6.8
14	Melanie Stevens	Biggin Hill	220	7.2
15	Stephen Wells	Copers Cope	460	7.8
16	Julian Bennington	Biggin Hill	246	8.1
17	Michael Tickner	Copers Cope	506	8.6
18	Colin Hitchins	Cray Valley West	392	9.2
19	Judith Ellis	Cray Valley West	492	11.6
20	Josh King	Clock House	784	13.7
21	Dale Wibberley	Kelsey & Eden Park	833	15.2
22	Ian Durn	Clock House	916	16.0
23	Diane Smith	Kelsey & Eden Park	953	17.4
24	Peter Dean	Kelsey & Eden Park	984	18.0
25	Vanessa Allen	Clock House	1,168	20.4
26	Simon Jeal	Penge and Cator	1,671	30.9
27	Robert McIlveen	Bromley Common	1,590	33.3
28	Colin Smith	Bickley	1,805	33.5
29	Kevin Brooks	Penge and Cator	1,807	33.5
30	Hannah Gray	West Wickham	1,801	34.3
31	Neil Reddin	Hayes	1,880	34.7
32	Nicholas Bennett	West Wickham	1,831	34.8
33	David Jefferys	Bromley Common	1,666	34.9
34	Katherine Lymer	Bickley	1,897	35.2
35	Kira Gabbert	Bickley	1,913	35.5
36	Alexa Michael	Bromley Common	1,733	36.3
37	W. Huntington-Thresher	Orpington	1,745	36.9
38	Marina Ahmed	Crystal Palace	1,219	37.4
39	Pauline Tunncliffe	Orpington	1,780	37.6
40	S. Huntington-Thresher	Chislehurst	1,906	38.1
41	Suraj Sharma	Chislehurst	1,883	38.8
42	Angela Page	Chislehurst	1,961	39.2
43	Mark Brock	West Wickham	2,069	39.4
44	Peter Fortune	Hayes	2,137	39.4
45	Christopher Marlow	Farnborough	2,177	39.4
46	Graham Arthur	Hayes	2,146	39.6
47	Kim Botling	Orpington	1,908	40.3
48	Aisha Cuthbert	Shortlands	1,365	40.8
49	Kieran Terry	Chislehurst	1,999	41.1
50	Katherine Bance	Penge and Cator	2,238	41.4
51	Michael Botting	Chislehurst	2,119	42.3
52	Simon Fawthrop	Petts Wood	2,241	43.1
53	Charles Joel	Farnborough	2,398	43.5
54	Angela Wilkins	Crystal Palace	1,449	44.5
55	Robert Evans	Farnborough	2,466	44.7
56	Mary Cooke	Shortlands	1,510	45.1
57	Kathleen Boughy	Chislehurst	2,193	45.1
58	Tony Owen	Petts Wood	2,436	46.9
59	Keith Onslow	Petts Wood	2,563	49.3
60	Richard Scoates	Darwin	1,016	61.6

Swing to Conservatives

4%	Biggin Hill			
5%	Biggin Hill			
7%	Clock House			
8%	Clock House			
11%	Clock House			
16%	Penge & Cator			
17%	Penge & Cator			
21%	Crystal Palace	Penge & Cator		
24%	Crystal Palace			

Swing to Labour

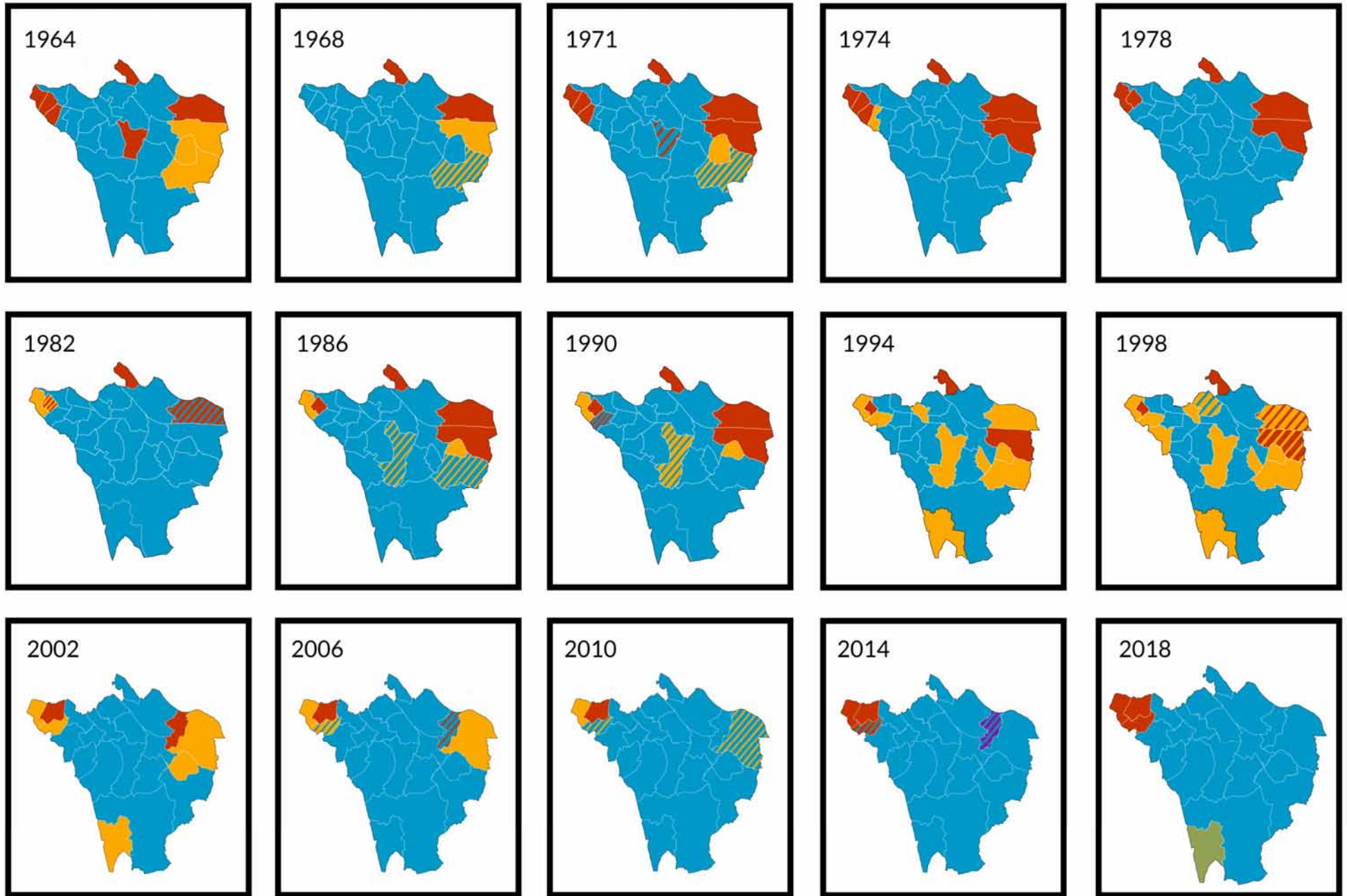
1%	Mottingham			
2%	Cray Valley E.			
3%	Plaiestow	Plaiestow		Mottingham
3%	Cray Valley W.			
4%	Cray Valley E.	Cray Valley E.		
5%	Cray Valley W.			
6%	Bromley Town	Cray Valley W.		
7%	Bromley Town	Copers Cope		
8%	Bromley Town	Kelsey		
9%	Copers Cope	Kelsey		
15%	Biggin Hill			
16%	Biggin Hill			
17%	Bromley Cmn	Bickley		
18%	West Wickham	Hayes	West Wickham	Bromley Cmn
18%	Bickley	Bickley		
19%	Bromley Cmn	Orpington	Orpington	
20%	Chislehurst	Chislehurst	Chislehurst	Hayes
20%	West Wickham	Hayes	Farnborough	
21%	Orpington	Shortlands	Chislehurst	
22%	Chislehurst	Farnborough		
23%	Shortlands	Farnborough	Chislehurst	Petts Wood
25%	Petts Wood			
26%	Petts Wood			
31%	Darwin			

Electoral history of Bromley - 1964-2018

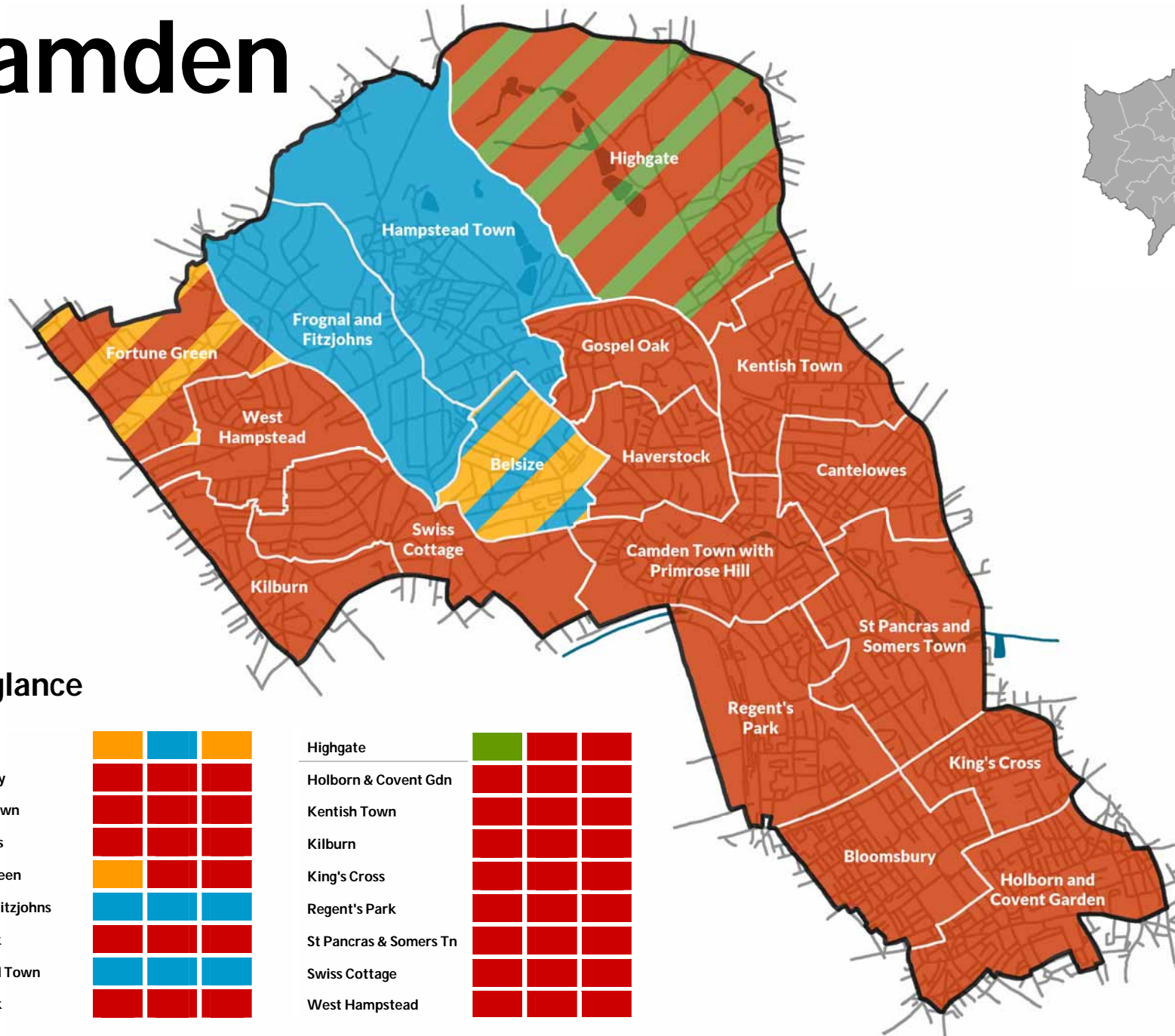
	1964	1968	1971	1974	1978	1982	1986	1990	1994	1998	2002	2006	2010	2014	2018
Bickley	62.5	82.2	77.3	71.3	77.6	67.1	51.9	62.2	58.2	59.8	70.9	72.7	57.2	53.5	53.7
	12.2	5.5	22.7	14.0	12.3	7.1	6.5	15.7	17.9	15.6	12.2	10.0	10.8	13.1	15.9
	25.4	12.3		14.7	10.1	25.8	41.6	22.1	23.9	24.6	16.9	17.3	17.6	6.9	14.5
Biggin Hill	49.5	61.2	52.1	45.9	64.4	59.6	51.5	56.4	39.8	40.8	38.9	51.9	49.2	40.0	29.0
	6.6	6.0	14.0	23.4	17.6	8.0	9.6	16.8	8.0	8.1	4.5	3.3	6.1	7.0	7.6
	35.9	32.8	33.9	30.7	18.0	32.3	38.9	22.3	52.2	51.1	51.8	44.8	29.5	12.6	8.3
Bromley Common and Keston 1964-1978: Bromley Common	39.6	62.9	45.6	38.0	55.9	53.9	42.2	41.3	26.1	37.3	54.4	66.4	56.3	43.5	56.8
	46.6	19.5	45.4	37.1	34.7	20.9	15.3	15.3	11.0	12.3	6.1	8.3	12.6	14.6	21.0
	14.0	11.1	8.5	24.9	6.2	25.2	42.5	43.4	62.9	50.4	36.2	14.9	20.5	5.8	10.3
Bromley Town 1964-2002: Martins Hill & Town	56.0	61.4	62.9	46.7	63.8	52.5	48.3	45.2	36.0	38.5	46.2	48.1	41.9	39.3	35.8
	20.5	11.4	29.3	27.9	25.8	12.1	15.7	13.3	14.6	14.0	8.9	9.2	19.3	20.7	21.6
	23.5	27.2	7.8	25.4	10.4	35.5	36.0	26.4	41.5	43.6	37.7	32.7	21.8	10.6	31.3
Chelsfield and Pratts Bottom 1978-2002: Chelsfield & Goddington 1964-1978: Chelsfield	42.7	49.3	45.5	51.5	67.7	56.3	46.4	49.6	32.6	42.0	49.2	52.6	59.5	43.0	56.1
	9.6	47.2	8.1	9.9	11.5	5.5	9.4	11.1	9.2	9.0	5.8	4.5	9.2	10.1	15.2
	47.7	3.5	46.3	38.6	20.8	38.1	44.3	39.3	58.3	49.0	45.0	34.4	31.2	8.2	11.5
Chislehurst	67.0	78.8	68.6	67.5	76.5	72.9	61.1	65.1	55.6	61.6	64.8	54.4	53.3	48.6	60.3
	20.6	11.2	25.7	18.6	15.5	9.9	21.3	20.8	19.6	20.1	13.3	7.5	7.9	13.6	15.9
	12.3	10.0	5.7	13.9	8.0	17.3	17.6	14.1	18.3	14.8	15.3	10.9	17.1	5.8	10.6
Clock House	32.0	51.4	38.7	40.0	44.1	45.4	39.8	38.6	27.2	22.3	26.2	32.4	33.8	27.8	24.5
	48.1	33.1	52.5	46.9	35.9	21.1	26.2	35.2	31.6	23.7	16.6	17.5	24.0	30.8	42.4
	19.9	15.5	8.8	13.1	16.2	33.5	34.0	26.1	41.2	54.0	57.2	33.3	29.5	11.3	20.8
Copers Cope	33.9	79.1	73.2	60.1	75.4	62.3	66.1	64.9	55.5	61.5	61.2	67.4	56.2	40.4	37.7
	11.2	3.2	15.2	9.9	14.3	8.5	12.9	19.1	17.1	16.3	15.8	13.0	17.3	17.8	21.2
	13.9	17.6	11.6	15.9	10.3	22.4	20.9	16.0	27.4	22.2	19.1	19.6	26.5	10.1	28.2
Cray Valley East 1964-2002: St Paul's Cray	23.9			14.1		6.8					4.0			31.6	13.0
	16.6	39.0	17.4	23.0	32.8	36.9	28.5	22.6	13.5	16.7	25.9	37.2	37.0	25.4	41.3
	72.0	45.9	77.5	68.3	61.8	38.7	50.9	41.1	34.1	41.7	24.6	15.4	15.2	16.0	33.3
Cray Valley West 1964-2002: St Mary Cray	9.4	13.5	5.1	8.7	5.4	24.4	20.6	36.3	52.4	41.7	49.5	47.5	37.1	17.0	6.8
	2.1	1.6											10.7	41.7	18.6
	17.7	37.2	25.2	27.4	43.4	39.4	30.4	35.2	27.2	24.3	25.4	25.5	34.4	21.7	31.9
Crystal Palace Pre 2002: Annerley	37.3	14.5	48.2	47.6	48.2	32.1	38.3	49.6	47.0	38.3	38.2	25.7	16.4	18.3	20.6
	43.2	48.3	26.6	25.0	8.4	28.5	31.4	15.2	25.8	37.4	30.8	22.1	22.9	4.6	6.7
	1.8										5.5	26.7	26.3	55.3	40.6
Crystal Palace Pre 2002: Annerley	38.6	48.1	28.5	22.4	31.9	26.8	17.3	12.9	12.2	13.5	13.1	14.8	18.1	9.5	13.2
	48.8	10.9	67.9	65.6	53.3	31.4	36.3	35.6	32.2	30.2	27.7	24.4	32.5	38.4	57.5
	10.3	11.0	3.6	12.0	7.8	41.8	46.4	43.6	55.6	56.3	50.2	46.8	42.5	24.1	12.8
	2.3			7.0				7.8			9.0	14.0	6.9	28.0	16.5

Electoral history of Bromley - 1964-2018 continued

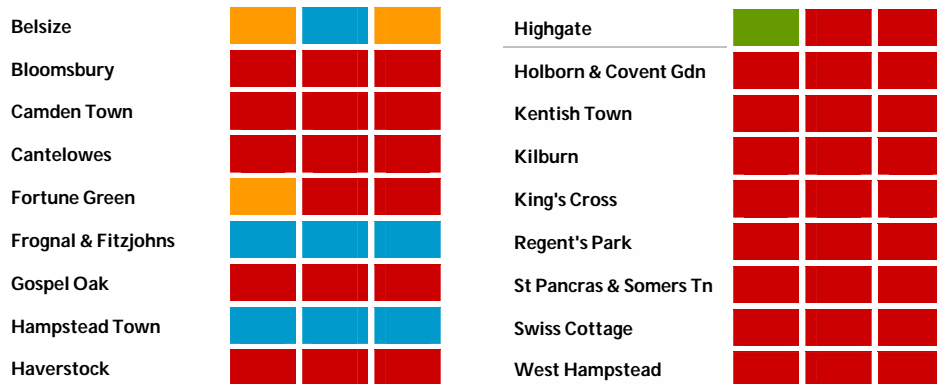
	1964	1968	1971	1974	1978	1982	1986	1990	1994	1998	2002	2006	2010	2014	2018
Darwin	50.5	60.4	53.5	57.2	73.9	67.6	69.7	73.1	69.2	75.2	81.8	77.4	46.1	51.0	72.8
	6.0	2.3	5.6	8.8	11.0	6.7	8.2	14.9	13.4	12.5	2.9	5.5		7.0	11.2
	43.5	37.3	41.0	34.0	15.1	25.8	22.1	12.0	17.4	12.3	15.3	17.1		3.4	8.1
													53.9	38.7	7.9
Farnborough and Crofton	53.8	64.0	56.5	55.1	78.6	72.0	63.7	68.5	60.8	62.0	54.9	63.0	59.0	50.4	57.2
	9.6	3.7	8.4	10.8	9.3	4.6	8.7	13.0	11.0	9.4	3.8	4.6	7.6	11.1	13.0
	36.5	32.4	35.1	34.1	12.1	23.4	27.5	18.5	28.2	19.0	41.3	18.0	24.7	7.1	13.8
										9.6		14.4	8.7	31.5	13.4
Hayes and Coney Hall	51.2	56.8	59.9	55.8	75.1	66.8	56.2	56.0	57.0	62.6	70.6	72.6	60.2	45.4	55.4
	7.8	4.5	11.9	9.2	13.5	7.2	9.9	17.5	19.2	19.3	14.4	10.5	11.5	12.3	17.3
	41.0	38.7	28.2	35.0	11.4	26.0	33.9	12.4	23.8	18.1	15.1	16.9	19.4	7.5	11.2
								14.1					8.9	34.8	16.1
Kelsey and Eden Park	57.7	74.9	67.3	64.9	79.1	59.2	55.9	57.7	47.7	39.2	50.2	52.6	58.6	44.0	45.8
	8.8	7.0	15.5	11.2	8.0	8.6	15.5	25.3	19.5	15.7	9.2	9.4	16.7	17.0	26.8
	33.5	18.1	17.2	23.9	12.9	32.2	28.6	17.0	32.8	45.1	37.5	20.0	24.8	8.9	13.4
											3.0	18.1		30.0	14.0
Mottingham and Chislehurst North	27.3	40.3	22.5	23.3	28.2	31.8	26.8	33.2	31.4	38.5	47.3	49.6	49.0	32.6	42.4
	69.7	49.5	76.0	71.1	63.9	43.3	45.9	52.9	52.4	49.2	35.5	22.1	24.0	21.4	40.1
		10.2	1.5	5.6	4.1	24.9	27.3	13.9	16.2	12.3	9.3	13.2	19.5	4.3	7.4
	3.0				3.8						7.8	15.2	7.6	41.6	9.2
Orpington	40.4	50.8	37.9	42.6	50.4	47.9	33.0	28.1	18.0	24.2	44.2	51.3	51.2	45.1	58.3
	10.4	3.5	19.2	26.3	27.2	13.0	22.0	20.6	14.4	9.7	4.7	4.8	9.7	11.8	19.0
	47.1	45.7	42.9	31.1	22.4	39.1	44.0	51.3	67.6	66.1	51.1	43.9	32.8	7.8	12.0
	2.1						1.0						6.3	35.3	10.7
Penge and Cator	33.6	49.6	27.1	27.0	34.1	28.9	26.8	27.7	18.4	18.1	30.2	26.7	25.1	17.1	17.7
	44.3	35.4	67.7	59.3	53.4	35.2	42.3	50.1	45.1	45.0	42.3	39.1	44.4	43.9	54.2
	20.3	12.9	5.2	13.7	5.6	35.9	30.8	10.0	36.5	36.9	21.7	34.2	30.5	6.0	9.5
	1.8	2.2			6.9			12.3			5.8			33.1	18.7
Petts Wood and Knoll	60.1	62.6	61.5	54.2	69.9	57.5	58.6	52.9	52.5	52.6	69.9	75.1	57.4	52.4	63.0
	10.2	4.3	11.1	9.4	9.3	5.2	9.1	12.9	14.4	9.8	7.4	5.7	7.1	10.0	12.9
	29.7	33.0	27.4	36.4	20.7	24.2	32.3	16.7	33.0	33.5	22.7	19.2	21.0	8.2	12.1
								13.2		4.1			14.6	29.3	12.0
Plaistow and Sundridge	48.9	61.5	48.9	48.6	59.4	59.0	52.2	56.0	43.9	42.3	43.1	55.9	43.0	34.0	37.2
	43.2	17.9	41.4	34.4	31.3	14.3	19.1	25.4	22.1	12.0	10.5	9.8	16.6	21.3	29.5
	7.9	16.2	7.4	17.0	9.3	26.7	28.6	18.6	24.2	42.5	40.1	27.6	23.0	9.2	10.3
		4.4	2.2						9.8	3.1	6.3	6.7	17.5	35.5	23.0
Shortlands	75.1	87.3	81.2	76.1	82.6	75.2	66.9	68.6	57.8	63.6	68.7	72.9	58.2	49.3	60.0
	5.8	2.2	10.1	6.4	8.8	5.3	9.2	12.7	11.7	14.4	11.9	14.9	11.6	14.0	15.9
	19.1	10.5	8.7	17.5	8.5	19.5	23.9	18.6	25.0	22.0	19.5	12.3	14.1	8.9	13.9
									5.5				16.0	27.9	10.2
West Wickham	60.7	71.1	63.5	59.2	77.5	67.7	57.2	65.0	53.3	60.0	71.7	73.2	66.9	46.9	55.3
	13.7	4.8	12.4	8.0	13.4	8.0	8.2	14.2	10.1	17.9	12.0	11.5	13.3	15.5	18.7
	36.4	24.1	24.1	32.8	9.2	24.2	34.6	20.8	36.5	22.1	16.2	15.3	19.8	7.9	11.8
														29.7	14.2



Camden



at a glance



Belsize

Hampstead and Kilburn

5.1% swing Con to LD



Year	Party	Count	%	Change
1964	LD	1,250	31.9	+ 1.0
1968	Con	1,201	30.6	- 7.4
1971	LD	1,179	30.1	+ 6.4
1974	Con	1,170	29.8	- 6.2
1978	Con	1,162	29.6	- 2.0
1982	LD	1,127	28.7	+ 7.6
1986	Lab	1,067	27.2	- 2.0
1990	Lab	996	25.4	+ 1.1
1994	Lab	971	24.8	+ 3.7
1998	Grn	238	6.1	- 2.5
2002	Grn	223	5.7	- 2.7
2006	Grn	223	5.7	- 2.7
2010	Grn	223	5.7	- 2.7
2014	Grn	223	5.7	- 2.7
2018	LD	123	3.1	- 3.1

Bloomsbury

Holborn and St Pancras

4.45% swing Con to Lab

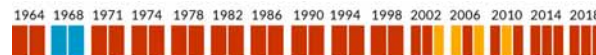


Year	Party	Count	%	Change
1964	Lab	1,045	59.5	+ 9.7
1968	Lab	983	55.9	+ 7.0
1971	Lab	931	53.0	+ 5.9
1974	Con	365	20.8	- 2.6
1978	Con	334	19.0	- 1.6
1982	Con	330	18.8	0.0
1986	LD	254	14.5	+ 6.3
1990	LD	242	13.8	+ 6.7
1994	Grn	226	12.9	- 3.2
1998	LD	191	10.9	+ 4.5
2002	Grn	188	10.7	- 4.5
2006	Grn	183	10.4	- 2.7
2010	Grn	183	10.4	- 2.7
2014	Grn	183	10.4	- 2.7
2018	Con	183	10.4	- 2.7

Camden Town with Primrose Hill

Holborn and St Pancras

1.85% swing Con to Lab

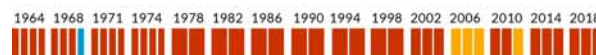


Year	Party	Count	%	Change
1964	Lab	1,936	61.8	+ 4.0
1968	Lab	1,664	53.1	+ 6.7
1971	Lab	1,560	49.8	+ 5.3
1974	Con	632	20.2	+ 1.3
1978	Con	602	19.2	+ 1.6
1982	Con	573	18.3	+ 1.9
1986	LD	457	14.6	+ 5.7
1990	Grn	434	13.9	- 4.6
1994	LD	407	13.0	+ 4.5
1998	Grn	384	12.3	- 5.0
2002	LD	335	10.7	+ 3.3
2006	LD	335	10.7	+ 3.3
2010	LD	335	10.7	+ 3.3
2014	LD	335	10.7	+ 3.3
2018	Con	335	10.7	+ 3.3

Canteloves

Holborn and St Pancras

2.65% swing Lab to LD



Year	Party	Count	%	Change
1964	Lab	1,829	62.2	+ 3.3
1968	Lab	1,780	60.6	+ 2.7
1971	Lab	1,503	51.1	- 4.8
1974	LD	804	27.4	+ 6.1
1978	LD	488	16.6	+ 6.1
1982	Grn	449	15.3	- 3.5
1986	Grn	435	14.8	- 3.8
1990	LD	442	15.0	+ 4.9
1994	Grn	301	10.2	- 5.9
1998	Con	276	9.4	- 1.6
2002	Con	270	9.2	- 1.4
2006	Con	240	8.2	- 2.0
2010	Con	240	8.2	- 2.0
2014	Con	240	8.2	- 2.0
2018	LD	240	8.2	- 2.0

Fortune Green

Hampstead and Kilburn

1.0% swing Lab to LD

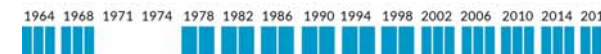


Year	Party	Count	%	Change
1964	LD	1,496	40.1	+ 2.7
1968	Lab	1,468	39.3	+ 5.9
1971	Lab	1,353	36.2	+ 4.8
1974	Lab	1,326	35.5	+ 6.1
1978	LD	1,209	32.4	+ 1.5
1982	LD	1,138	30.5	+ 1.5
1986	Con	758	20.3	- 8.7
1990	Con	663	17.8	- 6.2
1994	Con	659	17.6	- 5.7
1998	Grn	378	10.1	- 3.0
2002	Grn	378	10.1	- 3.0
2006	Grn	378	10.1	- 3.0
2010	Grn	378	10.1	- 3.0
2014	Grn	378	10.1	- 3.0
2018	LD	378	10.1	- 3.0

Frognal and Fitzjohns

Hampstead and Kilburn

4.65% swing Con to Lab

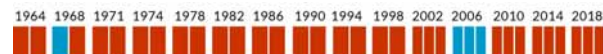


Year	Party	Count	%	Change
1964	Con	1,631	51.8	- 6.3
1968	Con	1,621	51.5	- 3.9
1971	Con	1,595	50.6	- 1.9
1974	Lab	846	26.9	+ 3.4
1978	Lab	838	26.6	+ 6.7
1982	Lab	776	24.6	+ 5.9
1986	LD	438	13.9	+ 2.5
1990	LD	366	11.6	+ 0.6
1994	LD	358	11.4	+ 4.1
1998	Grn	234	7.4	- 8.6
2002	Grn	163	5.2	- 6.9
2006	Ind	135	4.3	
2010	Ind	128	4.1	
2014	Ind	122	3.9	
2018	Ind	122	3.9	

Gospel Oak

Holborn and St Pancras

7.95% swing Lab to LD



*Jenny A. Mulholland	Lab	1,502	52.3	+ 1.8
*Marcus J. Boyland	Lab	1,442	50.2	+ 2.6
*Lorraine Revah	Lab	1,361	47.4	+ 1.5
Judy Dixey	LD	759	26.4	+19.0
Stephen Crosner	LD	739	25.7	+18.4
Mathew J. Kirk	LD	603	21.0	+16.3
Jane Walby	Grn	412	14.3	- 2.1
Will Blair	Con	411	14.3	- 4.7
Cathleen Mainds	Con	399	13.9	- 2.6
John Webber	Con	350	12.2	- 1.5
Dominic Kendrick	Grn	292	10.2	- 2.6

Haverstock

Holborn and St Pancras

13.15% swing LD to Lab



*Alison M. Kelly	Lab	1,814	64.3	+17.0
*Abdul Quadir	Lab	1,653	58.6	+14.8
*Abi Wood	Lab	1,606	56.9	+16.3
Jill E. Fraser	LD	661	23.4	- 6.6
Jack F.E. Fleming	LD	412	14.6	- 12.5
Pam Walker	Grn	401	14.2	+ 1.6
Yannik S. Bultingaire	LD	383	13.6	- 11.7
Daniel J. Ellis	Con	354	12.5	+ 2.8
Tom Ewins	Con	321	11.4	+ 2.0
Mike Sumner	Grn	317	11.2	- 1.4
Rahoul Bhansali	Con	305	10.8	+ 2.7
Mike Turner	Grn	241	8.5	- 1.4

Holborn and Covent Garden

Holborn and St Pancras

2.95% swing Con to Lab

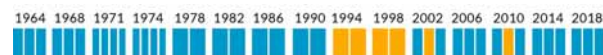


*Julian G.H. Fulbrook	Lab	1,716	62.3	+ 3.1
*Susan Vincent	Lab	1,604	58.2	+ 3.1
*Awale M. Olad	Lab	1,604	58.2	+ 7.2
Alison Frost	Con	544	19.8	- 0.6
Andrew Keep	Con	497	18.0	- 1.3
Richard Merrin	Con	446	16.2	- 2.3
Luke Dowding	Grn	419	15.2	- 0.2
Andrew Naughtie	LD	312	11.3	+ 4.2
John Mason	Grn	291	10.6	- 4.1
Charlotte B. Wattebot O'Brien	LD	257	9.3	+ 3.0
Erich Wagner	LD	216	7.8	+ 2.0

Hampstead Town

Hampstead and Kilburn

2.8% swing Con to LD



*Stephen Stark	Con	1,522	43.9	- 1.9
Oliver Cooper	Con	1,455	42.0	- 1.2
Maria Higson	Con	1,400	40.4	+ 0.6
Linda Chung	LD	1,247	36.0	+ 0.1
Sue Cullinane	Lab	898	25.9	+ 3.2
Andrew J. Haslem-Jones	LD	879	25.4	+ 7.4
Will Coles	LD	826	23.9	+ 7.0
Sunny Mandich	Lab	811	23.4	+ 1.2
James S. Slater	Lab	799	23.1	+ 4.1
Richard D. Bourn	Grn	243	7.0	- 9.0
Michael W. Pawlyn	Grn	175	5.1	- 6.3
Ramsay Short	Grn	135	3.9	- 5.1

Highgate

Holborn and St Pancras

2.8% swing Lab to Grn

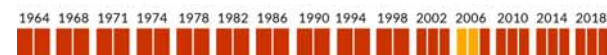


*Sian Berry	Grn	2,073	51.0	+ 8.8
Anna Wright	Lab	1,741	42.9	- 1.8
*Oliver Lewis	Lab	1,727	42.5	- 0.3
Maddy Raman	Lab	1,530	37.7	- 2.6
Kirsten De Keyser	Grn	1,387	34.2	+ 2.0
John Holmes	Grn	1,197	29.5	+ 1.3
Simone Finn	Con	563	13.9	- 5.7
Ben Seifert	Con	501	12.3	- 6.4
Jim Ormiston	Con	493	12.1	- 4.9
Helena Djurkovic	LD	284	7.0	+ 1.0
Henry W.W. Potts	LD	248	6.1	+ 1.0
Stephen R. Pickthall	LD	245	6.0	+ 2.7
Emily O'Mara	Ind	83	2.0	
Constantine Buhayer	Ind	48	1.2	

Kentish Town

Holborn and St Pancras

8.55% swing Grn to Lab



*Georgia Gould	Lab	2,376	67.6	+12.0
*Jenny Headlam-Wells	Lab	2,310	65.8	+12.5
*Meric Apak	Lab	2,238	63.7	+12.5
Kelly Pawlyn	Grn	572	16.3	- 6.4
Dee Searle	Grn	568	16.2	- 4.8
Charley Greenwood	Grn	556	15.8	- 3.2
Margo D. Miller	LD	348	9.9	+ 0.3
Mac Chapwell	Con	345	9.8	- 1.8
Darryl Davies	Con	339	9.7	- 1.3
Victor Hjort	LD	324	9.2	- 0.4
Jill Newbrook	LD	300	8.5	+ 0.7
Shreena Patel	Con	261	7.4	- 2.8

Kilburn

Hampstead and Kilburn

3.95% swing Con to Lab



*Douglas Beattie	Lab	1,733	64.1	+11.4
*Maryan Eslamdoust	Lab	1,722	63.7	+12.6
*Thomas K. Gardiner	Lab	1,613	59.6	+10.7
Harry Richardson	Con	457	16.9	+ 3.9
Georgina Stockley	Con	433	16.0	+ 3.0
Sanjoy Sen	Con	416	15.4	+ 4.1
James R. King	LD	390	14.4	- 13.6
Janet C. Grauberg	LD	385	14.2	- 13.6
Davi Kothari	LD	268	9.9	- 13.8
Matthew Spencer	Grn	239	8.8	- 3.9
Sarah Nicholl	Grn	225	8.3	- 0.8

King's Cross

Holborn and St Pancras

5.95% swing Grn to Lab



*Jonathan A. Simpson	Lab	1,191	62.3	+ 4.5
Georgina Robertson	Lab	1,180	61.8	+ 5.6
*Abdul Hai	Lab	1,130	59.2	+ 6.6
Emma Barker	Grn	377	19.7	- 2.0
Robyn Gardiner	Con	281	14.7	- 2.4
Adam Lester	Con	242	12.7	- 3.1
Elizabeth M.S. Jones	LD	239	12.5	+ 2.1
Samuel Dyas	Con	205	10.7	- 5.2
Nicola A. Hart	Grn	198	10.4	- 11.3
Mark Johnson	LD	174	9.1	- 0.2
Ekaterina Kirk	LD	171	9.0	+ 1.3
Les Levidow	Grn	157	8.2	- 9.9
Robert J. Connor	DVP	62	3.2	

Regent's Park

Holborn and St Pancras

6.85% swing Con to Lab



*Nadia Shah	Lab	1,803	63.4	+11.5
*Heather M. Johnson	Lab	1,797	63.2	+12.1
*Nasim Ali	Lab	1,783	62.7	+13.1
Alexander Ellis	Con	467	16.4	- 2.0
Chantelle De Villiers	Con	451	15.9	- 1.2
Carole Ricketts	Con	428	15.1	- 0.9
Steven Christofi	Ind	364	12.8	
Margaret A. Jackson-Roberts	LD	244	8.6	+ 1.4
John A. Gordon	LD	234	8.2	+ 2.1
Surya Kumaravel	LD	229	8.1	+ 4.0

St Pancras and Somers Town

Holborn and St Pancras

4.7% swing Grn to Lab

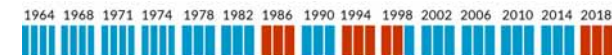


*Samata Khatoon	Lab	2,611	76.2	+ 5.0
*Roger L. Robinson	Lab	2,520	73.6	+ 3.0
Paul E. Tomlinson	Lab	2,460	71.8	+ 3.1
Tina Swasey	Grn	341	10.0	- 5.9
David Allen	Con	295	8.6	- 1.8
Doreen Bartlett	Con	295	8.6	- 1.4
Mark Scantlebury	Grn	264	7.7	- 7.2
Kimberley L. Stansfield	LD	251	7.3	+ 0.4
Robert Lingard	Con	243	7.1	- 1.3
Sarah Hoyle	LD	230	6.7	- 0.2
James M. Barker	LD	192	5.6	+ 0.6
Oliver D.R. Butt	UKIP	103	3.0	
Christopher Cooke	UKIP	84	2.5	
Giles Game	UKIP	82	2.4	

Swiss Cottage

Hampstead and Kilburn

8.1% swing Con to Lab

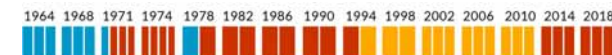


Nayra Bello O'Shanahan	Lab	1,605	45.5	+10.7
Leo Cassarani	Lab	1,541	43.6	+ 9.5
Simon Pearson	Lab	1,417	40.1	+ 7.6
Kate Fairhurst	Con	1,324	37.5	- 7.8
Calvin Robinson	Con	1,277	36.2	- 7.6
Don Williams	Con	1,277	36.2	- 5.1
Scott J. Benson	LD	456	12.9	+ 1.2
Kushal Bhimjiani	LD	448	12.7	+ 2.6
Nick Russell	LD	388	11.0	+ 3.2
Sheila Hayman	Grn	262	7.4	- 7.2
Brian A. Gascoigne	Grn	250	7.1	- 5.3
Lina Hammouda	Ind	36	1.0	
Peter H. Straker	Ind	33	0.9	
Calvin Po	Ind	24	0.7	

West Hampstead

Hampstead and Kilburn

1.95% swing Con to Lab



Nazma Rahman	Lab	1,390	43.2	+ 8.4
Shiva Tiwari	Lab	1,267	39.4	+ 5.0
Peter Taheri	Lab	1,260	39.2	+ 7.3
David Brescia	Con	940	29.2	+ 5.3
Roger S. Fox	LD	878	27.3	- 0.5
Sedef Akademir	Con	819	25.5	+ 1.9
Nancy S. Jirira	LD	777	24.2	- 2.4
Mohammed Salim	Con	739	23.0	+ 1.9
Mukul Hira	LD	723	22.5	- 2.2
Jane E. Milton	Grn	335	10.4	+ 0.3
Helena Paul	Grn	290	9.0	- 0.7
David R. Stansell	Grn	229	7.1	- 0.3

Comparison of the 2018 and 2014 results in Camden

	Year	Elec	%Poll	Con	Lab	LD	Green	UKIP	Ind	TUSC	DVP
Belsize	2018	8,661	42.5	30.0	25.8	30.2	5.9		3.1		
	2014	8,596	38.3	35.2	25.2	25.2	8.2		6.2		
Bloomsbury	2018	5,807	31.7	19.5	56.1	13.1	11.3				
	2014	7,853	33.1	20.9	48.6	7.2	14.8	8.4			
Camden Town with Primrose Hill	2018	9,001	34.9	19.2	54.9	12.8	13.1				
	2014	9,065	38.0	17.6	49.6	8.3	16.3		8.3		
Canteloves	2018	8,494	36.2	8.9	58.0	19.7	13.4				
	2014	8,860	40.6	10.6	57.6	14.0	17.8				
Fortune Green	2018	8,786	41.6	18.6	37.0	34.3	10.1				
	2014	8,411	39.2	25.1	31.4	32.1	11.3				
Frogna & Fitzjohns	2018	7,564	41.7	51.3	26.0	12.3	6.3		4.1		
	2014	8,099	33.7	55.3	20.7	9.9	14.1				
Gospel Oak	2018	7,846	36.6	13.5	50.0	24.4	12.2				
	2014	8,019	40.7	16.4	48.0	6.5	15.0	10.8		3.3	
Hampstead Town	2018	7,603	46.5	42.1	24.1	28.4	5.3				
	2014	7,768	43.7	42.9	21.3	23.6	12.1				
Haverstock	2018	8,818	33.6	11.6	59.9	17.2	11.3				
	2014	8,638	42.5	9.1	43.9	27.5	10.8	8.7			
Highgate	2018	8,215	50.4	12.8	41.0	6.4	38.2		1.6		
	2014	8,133	50.0	18.4	42.6	4.8	34.2				
Holborn & Covent Garden	2018	8,555	32.5	18.0	59.6	9.5	12.9				
	2014	9,019	35.5	19.4	55.1	6.4	13.9		5.2		
Kentish Town	2018	9,624	37.5	9.0	65.7	9.2	16.1				
	2014	9,626	40.8	10.9	53.4	7.4	20.9	7.4			
Kilburn	2018	8,737	32.4	16.1	62.5	12.8	8.5				
	2014	8,675	38.3	12.4	50.9	26.5	10.2				
King's Cross	2018	6,632	29.7	12.7	61.1	10.2	12.8				3.2
	2014	7,702	34.5	16.2	55.5	9.1	19.1				
Regent's Park	2018	8,721	31.7	15.8	63.1	8.3			12.8		
	2014	8,990	36.0	17.2	50.8	5.8	14.4	11.8			
St Pancras & Somers Town	2018	9,997	35.1	8.1	73.9	6.5	8.8	2.6			
	2014	9,877	38.6	9.6	70.1	5.8	14.4				
Swiss Cottage	2018	9,192	38.5	36.6	43.1	12.2	7.3		0.8		
	2014	9,033	34.7	43.5	33.8	9.9	12.8				
West Hampstead	2018	8,900	37.9	25.9	40.6	24.7	8.8				
	2014	8,876	38.0	22.9	33.7	26.4	9.1	6.0		2.0	

Councillors' majorities and 2022 swing tables for Camden

	Councillor	Ward	Maj	%maj
1	Luisa Porritt	Belsize	9	0.3
2	Steve Adams	Belsize	74	1.9
3	Tom Simon	Belsize	80	2.1
4	Simon Pearson	Swiss Cottage	93	2.6
5	Richard Oliszewski	Fortune Green	144	3.8
6	Maria Higson	Hampstead Town	153	4.4
7	Felicity Rea	Fortune Green	170	4.6
8	Oliver Cooper	Hampstead Town	208	6.0
9	Leo Cassarani	Swiss Cottage	217	6.1
10	Lorna Russell	Fortune Green	259	6.9
11	Stephen Stark	Hampstead Town	275	7.9
12	N. Bello O'Shanahan	Swiss Cottage	281	8.0
13	Oliver Lewis	Highgate	354	8.3
14	Anna Wright	Highgate	340	8.7
15	Peter Tahari	West Hampstead	320	10.0
16	Shiva Tiwari	West Hampstead	327	10.2
17	Sian Berry	Highgate	543	13.3
18	Nazma Rahman	West Hampstead	450	14.0
19	Lorraine Revah	Gospel Oak	602	21.0
20	Ranjit Singh	Canteloves	699	23.7
21	Gio Spinella	Frognaal & Fitzjohns	749	23.7
22	Marcus Boyland	Gospel Oak	683	23.8
23	Andrew Parkinson	Frognaal & Fitzjohns	775	24.6
24	Henry Newman	Frognaal & Fitzjohns	785	24.9
25	Jenny Mulholland	Gospel Oak	743	25.9
26	Lazaro Pietragnoli	Camden Town	928	28.4
27	Richard Cotton	Camden Town	1,032	31.5
28	Rishi Madiani	Bloomsbury	566	32.2
29	Danny Beales	Canteloves	976	33.2
30	Abi Wood	Haverstock	945	33.5
31	Angela Mason	Canteloves	1,025	34.8
32	Sabrina Francis	Bloomsbury	618	35.1
33	Abdul Quadir	Haverstock	992	35.2
34	Awale Olad	Holborn	1,060	38.4
35	Susan Vincent	Holborn	1,060	38.4
36	Adam Harrison	Bloomsbury	680	38.7
37	Abdul Hal	King's Cross	753	39.5
38	Patricia Callaghan	Camden Town	1,304	39.8
39	Alison Kelly	Haverstock	1,153	40.9
40	Georgina Robertson	King's Cross	803	42.1
41	Julian Fulbrook	Holborn	1,172	42.5
42	Jonathan Simpson	King's Cross	814	42.6
43	Thomas Gardiner	Kilburn	1,156	42.7
44	Douglas Beattie	Kilburn	1,276	47.2
45	Maryam Eslamoudst	Kilburn	1,265	46.8
46	Meric Apak	Kentish Town	1,666	47.4
47	J. Headlam-Wells	Kentish Town	1,738	49.5
48	Georgia Gould	Kentish Town	1,804	51.3
49	Nasim Ali	Regent's Park	1,316	46.3
50	Heather Johnson	Regent's Park	1,330	46.8
51	Nadia Shah	Regent's Park	1,336	47.0
52	Paul Tomlinson	St Pancras	2,119	61.8
53	Roger Robinson	St Pancras	2,179	63.6
54	Samata Khatoon	St Pancras	2,270	66.2

Swing to Labour

2%	Belsize	Belsize
3%	Fortune Green	Belsize
7%	Highgate	
8%	Hampstead Tn	Hampstead Tn
9%	Hampstead Tn	Hampstead Tn
12%	Frognaal	
13%	Frognaal	Frognaal

Swing to Conservatives

1%	Belsize	
2%	Belsize	Swiss Cottage
4%	Swiss Cottage	Swiss Cottage
5%	W. Hampstead	
6%	W. Hampstead	
7%	W. Hampstead	
8%	Fortune Green	
10%	Fortune Green	Fortune Green
15%	Highgate	Highgate
17%	Bloomsbury	Camden Town
18%	Bloomsbury	
19%	Gospel Oak	Highgate
20%	Gospel Oak	Holborn
21%	Camden Town	Canteloves
22%	Holborn	
23%	Haverstock	King's Cross
24%	Haverstock	Regent's Park
	Regent's Park	Kilburn
	Canteloves	Kentish Town
26%	Canteloves	Haverstock
27%	Canteloves	Kentish Town
28%	Kentish Town	
29%	Kentish Town	
32%	St Pancras	
33%	St Pancras	
34%	St Pancras	

swing to Labour

2%	Belsize 1.45	Belsize 1.7
3%	Fortune Green 2.3	Belsize 2.35
7%	Highgate 6.65	
8%	Hampstead Town 7.25	
9%	Hampstead Town 8.05	Hampstead Town 9.0
12%	Frognal 11.85	
13%	Frognal 12.3	Frognal 12.45

swing to Conservatives

1%	Belsize 0.15			
2%	Belsize 1.05	Swiss Cottage 1.3		
4%	Swiss Cottage 3.05	Swiss Cottage 4.0		
5%	W. Hampstead 5.0			
6%	W. Hampstead 5.1			
7%	W. Hampstead 7.0			
8%	Fortune Green 7.95			
10%	Fortune Green 9.5	Fortune Green 9.9		
15%	Highgate 14.3	Highgate 14.5	Camden Town 14.8	
17%	Bloomsbury 16.1	Camden Town 16.45	Gospel Oak 16.75	
18%	Bloomsbury 17.55			
19%	Gospel Oak 18.15	Highgate 18.55		
20%	Gospel Oak 19.2	Holborn 19.2	Holborn 19.2	Bloomsbury 19.35
21%	Camden Town 20.8	Canteloves 20.85		
22%	Holborn 21.25	Kilburn 21.35		
23%	Haverstock 22.2	King's Cross 22.25		
24%	Haverstock 23.05	Regent's Park 23.15	Kilburn 23.4	Regent's Park 23.4
24%	Regent's Park 23.5	King's Cross 23.55	Kilburn 23.6	King's Cross 23.8
26%	Canteloves 25.6	Haverstock 25.9		
27%	Canteloves 26.4	Kentish Town 26.95		
28%	Kentish Town 28.0			
29%	Kentish Town 28.9			
32%	St Pancras 31.6			
33%	St Pancras 32.5%			
34%	St Pancras 33.8%			

swing to Liberal Democrats

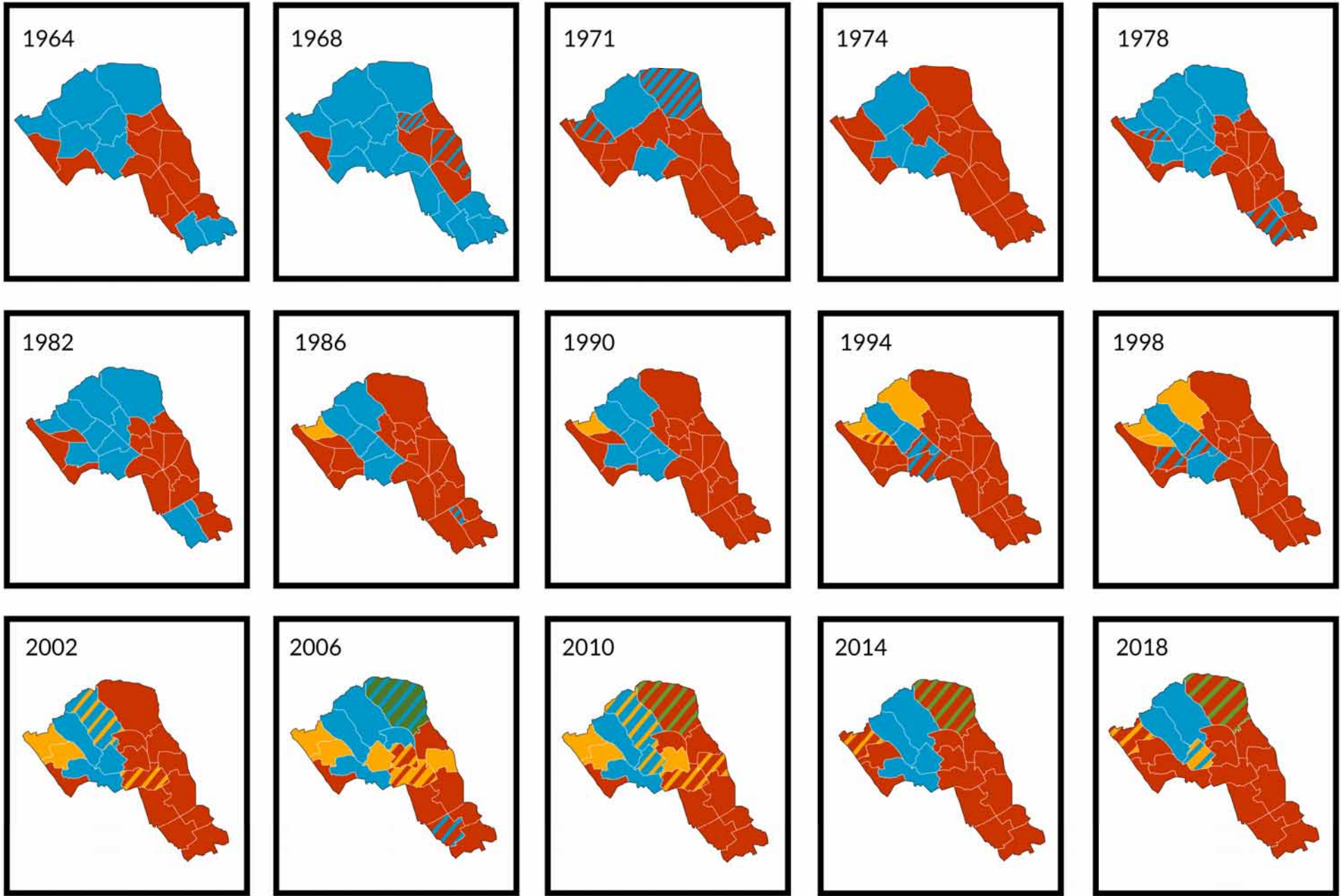
1%	Belsize 0.95				
3%	Hampstd Tn 2.2	Hampstd Tn 3.0			
4%	Fortune Grn 3.4	Fortune Grn 3.45	Hampstd Tn 3.95		
6%	W Hampstead 5.95				
7%	W Hampstead 6.05				
8%	W Hampstead 7.95				
11%	Gospel Oak 10.5				
12%	Canteloves 11.85	Gospel Oak 11.9			
13%	Gospel Oak 12.95				
14%	Swiss Cottage 13.6				
16%	Swiss Cottage 15.35				
17%	Swiss Cottage 16.3	Canteloves 16.6	Haverstock 16.75		
18%	Canteloves 17.4	Camden Town 17.6	Haverstock 17.6	Highgate 17.75	Highgate 17.95
19%	Frognal 18.35	Frognal 18.8	Frognal 18.95		
20%	Bloomsbury 19.25	Camden Town 19.25			
21%	Haverstock 20.45	Bloomsbury 20.7			
22%	Highgate 22.0				
23%	Bloomsbury 22.5	Kilburn 22.6			
24%	Kings Cross 23.35	Holborn 23.45	Holborn 23.45	Camden Town 23.6	
25%	Kilburn 24.65	King's Cross 24.65	Kilburn 24.85	King's Cross 24.9	
26%	Holborn 25.5				
27%	Kentish Town 26.9				
28%	Regents Park 27.05	Regents Park 27.3	Regents Park 27.4	Kentish Town 27.95	
29%	Kentish Town 28.85				
33%	St Pancras 32.25				
34%	St Pancras 33.15	St Pancras 34.45			

Electoral history of Camden - 1964 to 2018

	1964	1968	1971	1974	1978	1982	1986	1990	1994	1998	2002	2006	2010	2014	2018
Belsize	46.2	56.9	43.3	44.5	59.2	47.9	37.3	43.2	35.3	33.2	42.0	37.4	36.9	35.2	30.0
	37.3	31.8	48.4	47.7	34.0	23.8	31.4	35.0	33.5	30.0	29.9	13.9	20.1	25.2	25.8
	13.2	11.3	5.3	6.2	6.8	26.0	28.5	8.2	20.7	23.6	18.1	41.0	34.3	25.2	30.2
	3.3		2.9	1.6		2.2	2.8	25.6	10.6	13.2	10.0	7.7	8.7	14.4	9.0
Bloomsbury	55.4	73.3	44.2	42.8	48.9	40.6	38.9	24.9	24.2	25.0	31.8	34.2	27.6	20.9	19.5
	44.6	26.7	55.8	57.2	51.1	36.8	46.2	42.2	51.0	41.8	37.7	37.9	38.1	48.6	56.1
						22.6	14.9	8.7	18.4	20.4	15.2	12.7	22.3	7.2	13.1
								24.3	6.4	12.8	15.3	13.0	12.0	23.2	11.3
Camden Town with Primrose Hill 1964-2002: Chalk Farm	39.4	54.6	42.0	34.8	45.1	27.4	27.2	24.2	20.3	26.4	18.0	14.8	21.1	17.6	19.2
	55.1	40.1	58.0	55.4	54.9	42.1	50.6	43.6	43.0	44.0	30.3	35.8	35.8	49.6	54.9
		5.3		9.8		30.5	19.2	8.8	13.8	29.7	22.2	38.9	30.2	8.3	12.8
	5.5						3.0	23.4	22.8		29.6	10.5	10.5	24.6	13.1
Cantelowes 1978-2002: Caversham 1964-1978: Camden	22.4	46.2	24.0	21.3	34.5	17.3	15.7	18.4	14.4	14.5	13.8	12.0	13.5	10.6	8.9
	63.9	50.4	73.7	65.0	57.7	51.7	68.6	49.6	57.0	60.6	46.8	31.9	39.1	57.6	58.0
	7.1			10.0		31.0	13.7	7.1	15.4	24.9	20.4	40.5	34.2	14.0	19.7
	6.7	3.4	2.3	3.7	7.8		2.0	35.2	13.1		19.1	11.7	9.6	17.8	13.4
Fortune Green					49.7	39.8	32.0	23.1	14.5	15.1	15.3	22.9	27.0	25.1	18.6
					39.5	27.6	31.5	29.1	27.3	24.9	20.5	18.9	24.1	31.4	37.0
					9.2	32.5	36.5	38.2	53.5	60.0	55.5	46.5	39.2	32.1	34.3
					1.6			9.6	4.7		8.7	11.7	9.6	11.3	10.1
Frognaal & Fitzjohns 1978-2002: Frognaal No equivalent ward 1971, 1974 1964-1974: Hampstead Central	54.9	64.2			69.2	55.1	51.8	58.6	39.5	48.9	57.5	59.7	53.1	55.3	51.3
	31.9	24.6			24.1	16.2	26.1	17.5	21.6	21.7	18.1	13.4	17.7	20.7	26.0
	13.1	11.2			6.7	28.7	22.1	11.8	16.5	19.3	16.7	15.4	21.7	9.9	12.3
								12.1	22.3	10.0	7.7	11.6	7.4	14.4	10.4
Gospel Oak	28.8	47.4	28.8	24.0	31.9	17.8	18.5	21.6	17.1	14.3	24.6	39.6	27.9	16.4	13.5
	64.6	47.1	68.5	69.7	65.1	53.2	68.2	61.6	55.9	52.8	40.9	35.5	39.8	48.0	50.0
		5.5		3.8		25.7	13.3		15.9	22.0	18.1	13.4	20.4	6.5	24.4
	6.7		2.7	2.5	3.0	3.3		16.9	11.0	10.9	15.8	11.6	12.0	29.1	12.2
Hampstead Town	51.6	57.9	53.7	52.7	60.3	46.9	39.1	34.2	24.9	22.4	40.9	47.1	40.5	42.9	42.1
	30.1	25.9	40.1	30.6	31.0	21.8	26.9	22.4	17.5	17.4	13.5	11.6	16.4	21.3	24.1
	18.3	14.4	4.6	14.4	7.2	31.3	34.0	31.6	52.4	60.2	34.0	32.2	35.7	23.6	28.4
		1.8	1.7	2.3	1.5			11.8	5.2		11.6	9.1	7.4	12.1	5.3
Haverstock 1964-2002: Grafton	18.6	43.7	17.1	16.8	28.6	15.3	13.7	12.9	13.6	13.7	18.8	11.8	8.2	9.1	11.6
	72.9	54.5	80.8	74.6	66.3	59.1	73.4	50.6	72.1	55.7	45.4	37.0	39.4	43.9	59.9
				4.3		25.7	12.9		14.3	16.8	20.1	40.5	45.0	27.5	17.2
	8.5	1.8	2.0	4.3	5.2			31.8		13.9	15.8	10.7	7.4	19.5	11.3
Highgate	54.3	59.4	49.1	42.2	51.8	36.4	29.4	26.9	22.4	27.8	26.1	31.3	22.2	18.4	12.8
	38.5	35.1	48.4	47.0	46.5	35.7	47.6	45.0	47.3	38.9	29.5	25.4	30.4	42.6	41.0
		3.9		8.6		27.9	23.0	7.5	13.6	18.2	12.0	9.8	19.4	4.8	6.4
	7.2	1.6	2.5	2.2	1.7			20.6	16.7	15.0	25.2	33.5	27.9	34.2	39.8

Electoral history of Camden - 1964 to 2018 continued

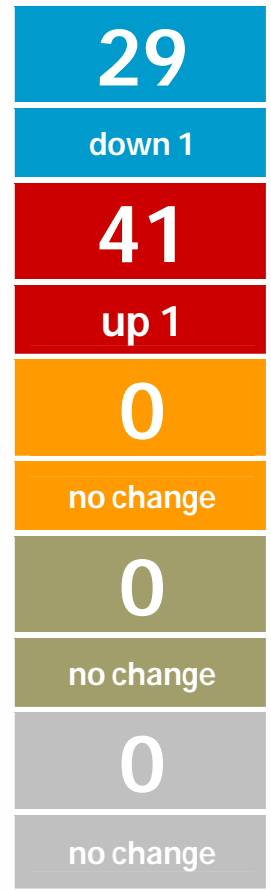
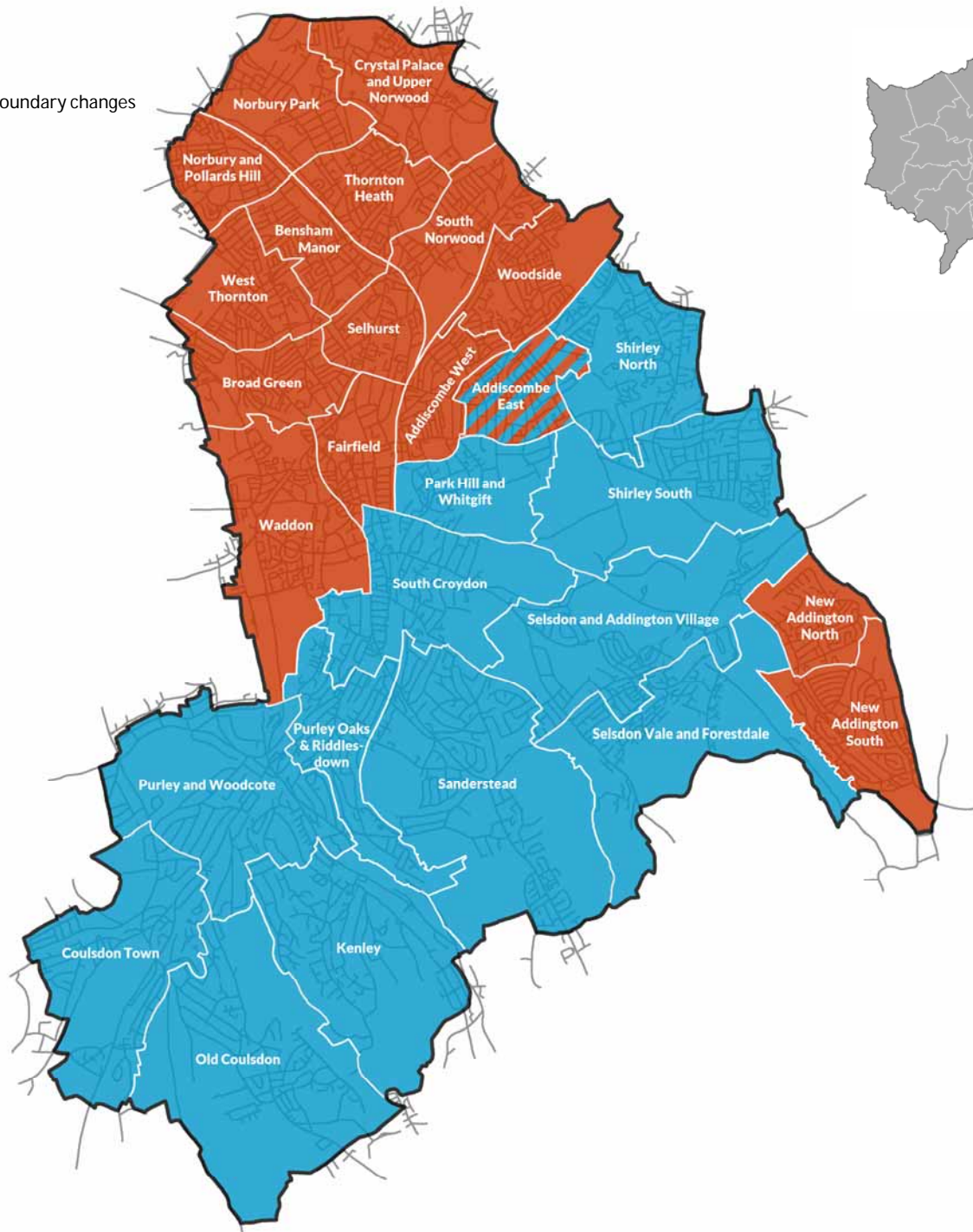

	1964	1968	1971	1974	1978	1982	1986	1990	1994	1998	2002	2006	2010	2014	2018
Holborn & Covent Garden	52.7	74.5	37.6	26.2	46.8	29.0	24.9	20.7	14.4	19.0	22.3	29.3	25.1	19.4	18.0
1964-2002: Holborn	42.5	25.5	62.4	64.4	53.2	49.1	49.3	49.4	53.3	62.5	49.0	40.2	42.0	55.1	59.6
	4.8		9.4			18.6	12.1		10.3	18.5	15.9	16.0	18.6	6.4	9.5
						3.3	13.8	29.9	21.9		12.8	14.4	14.2	19.1	12.9
Kentish Town	25.3	44.1	24.8	18.8	31.5	14.0	12.9	12.3	9.8	10.8	8.3	8.3	12.4	10.9	9.0
1964-2002: St John's	66.9	55.9	75.2	73.4	68.5	58.8	72.2	55.9	63.5	64.4	35.1	31.2	36.6	53.4	65.7
				7.8		27.3	14.9	5.6	14.8	24.8	25.1	36.3	31.0	7.4	9.2
	7.9							26.2		11.9	31.6	24.2	19.9	28.3	16.1
Kilburn	24.1	43.7	26.8	28.4	37.1	20.7	19.5	16.0	12.4	17.8	17.3	13.9	19.9	12.4	16.1
	66.9	49.5	68.6	61.5	45.8	51.3	63.8	56.7	51.4	46.1	43.9	37.4	39.1	50.9	62.5
	6.3	5.6	3.8	10.1	5.3	28.0	16.8	17.2	10.9	8.4	14.2	40.9	31.6	26.5	12.8
	2.6	1.2	0.8		11.8			10.1	25.3	27.6	24.7	7.8	9.4	10.2	8.5
King's Cross	44.8	60.5	41.7	34.7	46.9	30.8	24.0	21.0	18.3	18.8	21.6	17.5	17.2	16.2	12.7
	55.2	39.5	58.3	53.3	50.4	46.9	67.4	51.0	64.7	62.7	48.9	37.7	40.6	55.5	61.1
				12.0		22.3	8.6	7.9	17.0	18.5	16.4	24.0	32.7	9.1	10.2
					2.7			20.1			13.0	20.7	9.5	19.1	16.0
Regent's Park	34.6	51.0	32.7	34.6	45.5	36.2	18.2	29.7	20.2	22.5	25.3	26.9	22.9	17.2	15.8
	60.4	44.9	67.3	65.4	50.6	41.7	42.8	52.0	48.0	48.3	42.9	41.3	43.5	50.8	63.1
						22.1	35.8	7.7	12.0	15.6	11.2	14.9	24.4	5.8	8.3
	5.0	4.1			4.0		3.1	10.5	19.8	13.6	20.6	16.9	9.2	26.2	12.8
St Pancras & Somers Town	17.1	34.5	10.8	14.5	26.6	17.5	12.2	14.9	11.1	14.4	13.6	12.6	14.3	9.6	8.1
1978-2002: Somers Town	72.9	60.1	89.2	85.5	69.2	63.6	66.5	55.3	62.6	57.6	48.1	37.9	54.5	70.1	73.9
1964-1978: St Pancras		4.0				19.0	16.2		11.7	16.6	19.1	10.6	20.1	5.8	6.5
	10.0	1.4			4.2		5.1	29.8	14.6	11.4	19.3	38.9	11.1	14.4	11.4
Swiss Cottage	52.8	62.9	45.7	47.7	50.3	41.5	36.5	37.5	34.4	26.4	50.0	46.0	40.2	43.5	36.6
1964-1978: Adelaide	34.3	26.6	50.4	43.2	40.6	34.0	40.9	34.9	40.9	28.6	21.5	22.0	23.7	33.8	43.1
	9.2	9.2	3.9	9.1		22.7	19.6	8.3	15.7	13.9	18.2	16.3	27.2	9.9	12.2
	3.7	1.3			9.1	1.8	3.0	19.4	9.0	22.2	10.3	15.8	8.9	12.8	8.1
West Hampstead	45.3	61.3	49.7	47.2	45.2	36.3	26.0	25.2	11.5	8.2	12.7	19.8	27.5	22.9	25.9
1964-2002: West End	41.3	30.4	50.3	49.2	44.5	38.7	52.8	48.1	42.7	38.3	25.3	24.4	27.0	33.7	40.6
	10.0	8.3		3.0	10.3	25.0	21.3	11.2	38.9	50.7	52.2	43.9	37.3	26.4	24.7
	3.4			0.6				15.6	6.8	2.9	9.7	11.9	8.2	17.1	8.8



Croydon

boundary changes

at a glance



Boundary changes

Croydon had an unnecessary ward boundary review in 2016 which met none of the statutory criteria for such a review but which was held because the Labour administration formally requested one. In the event Labour did not get its way and the new wards are only beneficial to them because of the ongoing favourable demographic changes Croydon is experiencing.

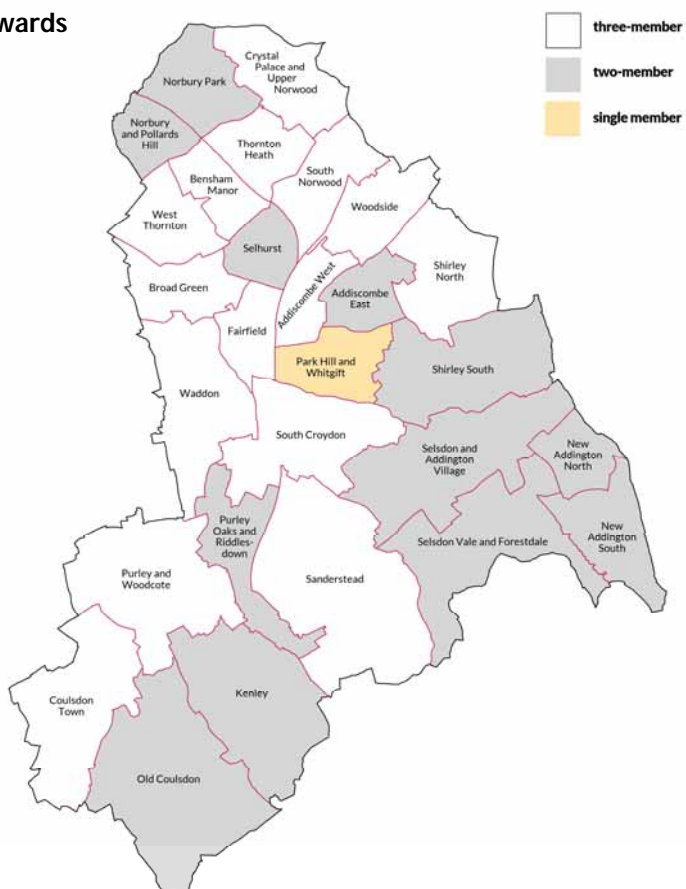
At the time of the review, the Conservative-voting wards were over-represented by three councillors (because they are not

growing in size whilst the centre of the borough is growing rapidly, and the north is keeping pace with the overall borough growth). This over-representation has basically been corrected by reducing most of the southern wards' representation to two councillors.

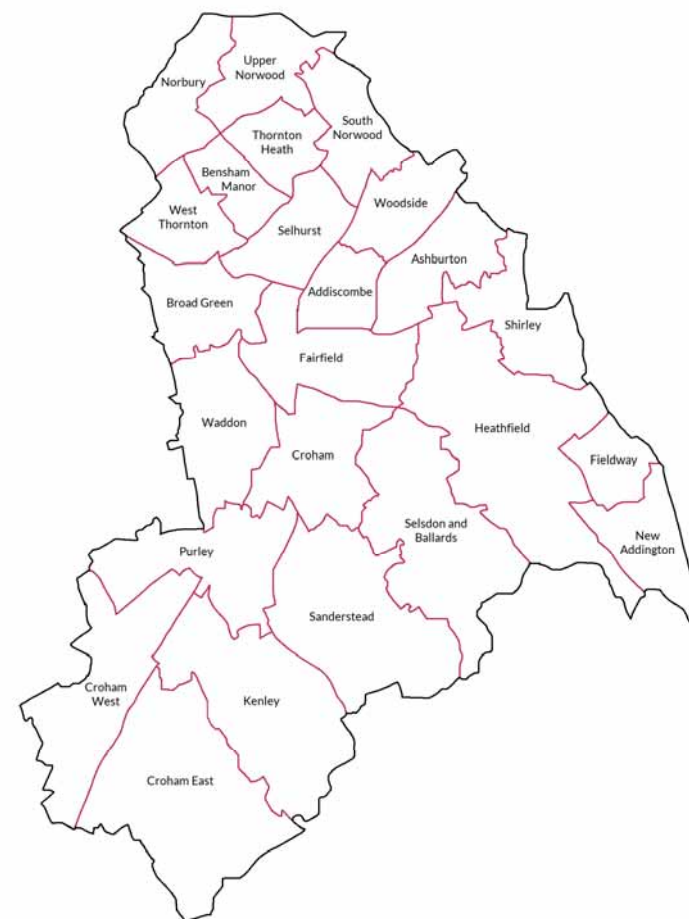
The biggest change is the reduction in size of the central Fairfield ward. Labour has also been helped by the shunting north of Waddon ward, though I suspect if the borough ever

votes for a Conservative administration again this ward will still switch allegiance. After Fairfield, Shirley North (the successor to Shirley ward, but with a large chunk of marginal, Labour Ashburton) is probably the most marginal Conservative ward. There is a safe Conservative single-member ward comprised of the eastern extent of the old Fairfield.

new wards



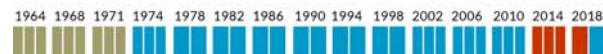
old wards



Addiscombe East

Croydon Central

0.55% swing Lab to Con

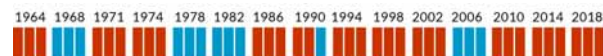


*Maddie Henson	Lab	1,903	47.7	+ 7.1
*Jitender S. Bains	Con	1,754	43.9	+ 7.2
Caragh L. Skipper	Lab	1,746	43.7	+ 3.6
Joseph Lee	Con	1,709	42.8	+ 7.3
Tim Eveleigh	Grn	273	6.8	+ 0.5
Andrew Bennett	LD	207	5.2	+ 0.1
Valerie B. Astles	LD	197	4.9	
Bernice C. Golberg	Grn	197	4.9	- 0.1

Addiscombe West

Croydon Central

8.25% swing Con to Lab



*Sean E. Fitzsimons	Lab	2,146	56.2	+12.9
Jerry Fitzpatrick	Lab	2,138	56.0	+15.5
*Patricia Hay-Justice	Lab	1,992	52.1	+12.9
Jade N. Appleton	Con	1,280	33.5	- 0.9
Lindsey Blackburn	Con	1,127	29.5	- 3.5
Michael J. O'Dwyer	Con	1,101	28.8	- 3.8
Esther M. Sutton	Grn	494	12.9	+ 3.8
Tracey J. Hague	Grn	285	7.5	- 1.3
Joe Hague	Grn	269	7.0	- 0.2
Rachel L. Howard	LD	239	6.3	+ 1.0
Sasa Konechni	LD	215	5.6	+ 1.9
Peter S. Ladanyi	LD	175	4.6	+ 1.2

Bensham Manor

Croydon North

6.9% swing Con to Lab

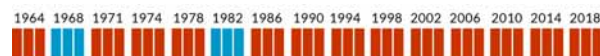


*Alison J. Butler	Lab	2,665	75.1	+13.8
*Jamie M. Audsley	Lab	2,652	74.8	+13.9
*Humayun Kabir	Lab	2,546	71.8	+16.1
Alan J. Bowden	Con	726	20.5	- 3.6
Anupama Kumari	Con	568	16.0	- 0.6
Jebun Quadir	Con	472	13.3	- 0.5
Varyl R. Thorndycraft	Grn	367	10.3	- 0.6
Pravina Ellis	Grn	332	9.4	+ 0.7
Viraj R. Mehta	Grn	311	8.8	+ 0.8

Broad Green

Croydon North

6.05% swing Con to Lab

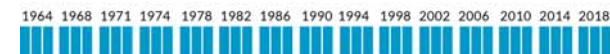


*Stuart Collins	Lab	3,105	79.4	+14.7
Muhammad Ali	Lab	2,820	72.2	+10.9
*Manju Shahul-Hameed	Lab	2,678	68.5	+14.7
Jayde T. Edwards	Con	698	17.9	0.0
Kofi Jegamogan	Con	693	17.7	+ 4.1
Sharmmi Jegamogan	Con	661	16.9	+ 4.3
Tim Watson	Grn	414	10.6	+ 1.3
Amber P.O. Weatherspoon	Grn	299	7.7	+ 0.6

Coulsdon Town

Croydon South

3.2% swing Lab to Con

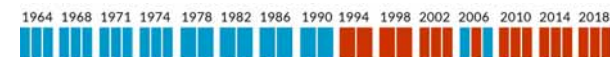


Luke S. Clancy	Con	2,320	60.0	+11.8
*Mario Creatura	Con	2,265	58.5	+10.5
Ian J. Parker	Con	2,264	58.5	+15.8
Stephen R. Black	Lab	1,047	27.1	+ 8.0
Charlie King	Lab	1,030	26.6	+ 7.7
Ellily Ponnuthurai	Lab	833	21.5	+ 3.2
Josh Viggiani	LD	437	11.3	+ 4.0
Lucy Farndon	Grn	399	10.3	- 1.0
Adrian K. Glendinning	LD	288	7.4	+ 0.1
Anna C. Wheeldon Jones	LD	285	7.4	+ 2.1
Jay Ginn	Grn	235	6.1	+ 0.4
Leo T. Hopkins	Grn	201	5.2	0.0

Crystal Palace and Upper Norwood

Croydon North

7.05% swing Lab to LD

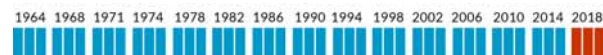


*Patrick T. Ryan	Lab	2,399	52.4	- 5.7
Nina V. Degradis	Lab	2,380	52.0	- 1.3
*Stephen J. Mann	Lab	2,215	48.4	+ 0.3
Claire Bonham	LD	927	20.2	+13.4
Gemma M. Patient	Con	827	18.1	- 2.8
Andy Phillips	Con	819	17.9	- 2.2
Dan Edwardson	Con	813	17.8	+ 1.1
Guy Burchett	LD	754	16.5	+ 9.7
Rachel M. Chance	Grn	706	15.4	+ 2.7
Chris Jordan	LD	614	13.4	+ 9.5
Tom Chance	Grn	499	10.9	- 1.0
Michael O'Sullivan	Grn	456	10.0	- 0.2
Andrew Rothschild	Ind	107	2.3	

Fairfield

80% Croydon Central
20% Croydon North

no comparable predecessor

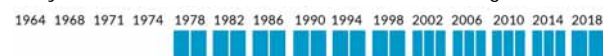


Mary Croos	Lab	1,351	52.8
Chris Clark	Lab	1,329	51.9
Niroshan K. Sirisena	Lab	1,226	47.9
Ben Joce	Con	792	31.0
Philip R. Smith	Con	753	29.4
Elizaberth Agyepong	Con	750	29.3
Takudzwa I. Chideme	Grn	267	10.4
Alex Gwilt-Cox	Grn	266	10.4
Tomas Foster	LD	241	9.4
Alan E. Reynolds	LD	209	8.2

Kenley

Croydon South

6.45% swing Lab to Con

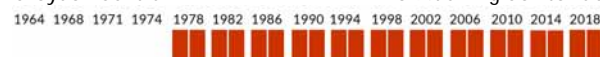


*Janice A. Buttinger	Con	2,025	68.3	+13.3
*Stephen J. O'Connell	Con	1,966	66.3	+14.9
Maggie Conway	Lab	613	20.7	+ 4.3
Appu Srinivasan	Lab	448	15.1	- 1.2
Kate Morris	Grn	250	8.4	+ 0.3
Ian E. Dixon	Grn	232	7.8	- 0.1
Anne Howard	LD	207	7.0	+ 0.4
Arfan Bhatti	LD	186	6.3	+ 0.5

New Addington North

Croydon Central

5.9% swing Con to Lab

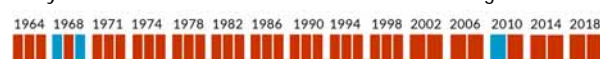


*Simon A. Hall	Lab	1,209	62.7	+17.8
Felicity A. Flynn	Lab	1,119	58.0	+14.3
Ace Nnorom	Con	402	20.9	+ 2.2
Phil Sheppard	Con	360	18.7	+ 6.3
John J. Clarke	BNP	142	7.4	- 1.0
Dan Heaton	UKIP	141	7.3	- 19.9
David T. Beall	Grn	120	6.2	+ 1.0
Robert King	UKIP	100	5.2	

New Addington South

Croydon Central

4.65% swing Lab to Con

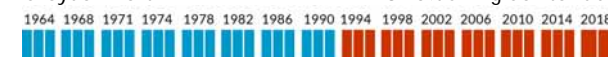


*Oliver J. Lewis	Lab	1,306	50.6	+ 5.0
*Louisa P. Woodley	Lab	1,156	44.8	+ 4.7
Tony Pearson	Con	984	38.1	+14.3
Mark P.A. Johnson	Con	949	36.8	+14.2
Peter Staveley	UKIP	172	6.7	- 20.4
Dave Clarke	BNP	131	5.1	- 1.1
Martin J. Douglas	Grn	125	4.8	+ 0.3
Michael Swadling	UKIP	80	3.1	- 20.3

Norbury and Pollards Hill

Croydon North

8.25% swing Con to Lab



*Maggie Mansell	Lab	1,981	68.5	+14.9
*Shafi Khan	Lab	1,934	66.8	+12.7
Calum L. Bardsley	Con	644	22.3	- 2.9
Mike Mogul	Con	638	22.0	- 1.6
Stephen L. Amor	Grn	299	10.3	+ 2.6
Cheryl A. Zimmerman	Grn	291	10.0	+ 2.5

Norbury Park

Croydon North

no comparable predecessor



*Sherwan H. Chowdhury	Lab	1,730	56.1
*Alisa Flemming	Lab	1,697	55.0
Blake O'Donnell	Con	1,039	33.7
Olaoluwa Kolade	Con	976	31.6
Rebecca L. Weighell	Grn	249	8.1
Graham R.G. Jones	Grn	199	6.4
Anne D. Viney	LD	159	5.1
Stephen J. Viney	LD	121	3.9

Old Coulsdon

Croydon South



*Margaret Bird	Con	2,099	62.7	+12.3
*Steven L.V. Hollands	Con	1,779	53.1	+ 4.2
Gill Hickson	LD	838	25.0	+ 9.7
Richard M. Howard	LD	572	17.1	+ 2.9
Alan Donovan	Lab	485	14.5	+ 2.9
Ann Creighton	Lab	431	12.9	+ 2.5
Hoong-Wai Cheah	UKIP	129	3.8	- 17.4
Alison Gillett	Grn	129	3.8	- 4.0
Jonathan M. Moles	Grn	108	3.2	- 4.6

Park Hill and Whitgift

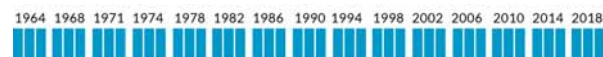
Croydon Central no comparable predecessor



*Vidyachandran R. Mohan	Con	1,110	55.9
Ranil Perera	Lab	618	31.1
Robert G. Williams	LD	133	6.7
James A.A.W. Cork	Grn	126	6.3

Purley and Woodcote

Croydon South 5.05% swing Lab to Con



*Christopher S. Brew	Con	3,028	64.3	+ 9.1
Oni Oviri	Con	2,727	58.0	+ 9.2
*Badsha Quadir	Con	2,663	56.6	+10.5
Jason Arday	Lab	953	20.3	- 1.3
Mark Justice	Lab	931	19.8	- 0.9
Catherine M. Wilson	Lab	809	17.2	+ 0.4
*Donald S. Speakman	Ind	379	8.0	
James I. Arniell	LD	377	8.0	+ 0.3
France M. Conn	LD	376	8.0	+ 0.8
Wendy K. Harding	Grn	347	7.4	- 3.5
Andy Sparkes	LD	314	6.7	+ 0.8
Simon E. Hargrave	Grn	296	6.3	- 3.7
Martyn J. Post	Grn	159	3.4	- 4.9

Purley Oaks and Riddlesdown

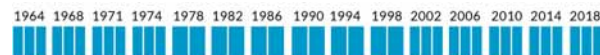
Croydon South no comparable predecessor



Simon J. Hoar	Con	2,010	63.0
Helen D. Redfern	Con	1,927	60.4
Gill Millman	Lab	804	25.2
Khizar Sahi	Lab	725	22.7
Julian Rees	LD	241	7.6
Simon Desorgher	Grn	230	7.2
Thomas Hesmondhalgh	LD	227	7.1
Colette Ramuz	Grn	214	6.7

Sanderstead

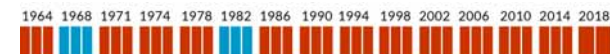
Croydon South 5.1% swing Lab to Con



*Lynne C. Hale	Con	3,971	71.4	+12.6
*Yvette R. Hopley	Con	3,954	71.1	+15.5
*Timothy S. Pollard	Con	3,844	69.1	+15.3
Paul W.E. Ainscough	Lab	908	16.3	+ 3.8
Lynda Graham	Lab	904	16.3	+ 4.5
Joshua J.J. Andrew	Lab	853	15.3	+ 4.6
John M. Jefkins	LD	498	9.0	+ 3.2
Annie S. Jordan	LD	462	8.3	+ 3.1
Keith Miller	LD	357	6.4	+ 1.9
Matt Bullock	Grn	334	6.0	- 3.2
Hannah C. Short	Grn	285	5.1	- 1.8

Selhurst

Croydon North 7.7% swing Con to Lab



*Toni E. Letts	Lab	1,606	73.4	+19.1
*David Wood	Lab	1,570	71.7	+17.5
Sas Conradie	Con	399	18.2	+ 4.0
Sophie James-Hoar	Con	347	15.8	+ 2.4
Catherine Graham	Grn	266	12.1	+ 3.2
Matthew J. Lucas	Grn	189	8.6	+ 1.6

Selsdon and Addington Village

45% Croydon Central
55% Croydon South 4.65% swing Con to Lab



*Helen S. Pollard	Con	2,095	59.8	+ 2.1
Robert C. Ward	Con	1,901	54.3	+ 0.9
Joyce Reid	Lab	917	26.2	+14.2
Kenneth H. Towl	Lab	704	20.1	+ 9.5
Peter Underwood	Grn	278	7.9	- 0.3
Helen E. Lishmund	LD	271	7.7	+ 2.3
Catherine J. Shelley	Grn	229	6.5	- 1.4
Crispin M.H. Williams	UKIP	127	3.6	- 19.1
Michael J. Collard	BNP	42	1.2	

Selsdon Vale and Forestdale

35% Croydon Central
65% Croydon South

no comparable predecessor

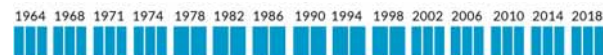


*Andrew J. Stranack	Con	1,982	62.4
Stuart R.L. Millson	Con	1,950	61.4
Peter M.B. Stephens	Lab	649	20.4
Deirdre C. O'Connor	Lab	646	20.3
Bryony Morris	Grn	228	7.2
Adrian R. Douglas	Grn	186	5.9
Jean Semadeni	LD	178	5.6
William J. Bailey	UKIP	176	5.5

Shirley North

Croydon Central

1.8% swing Lab to Con

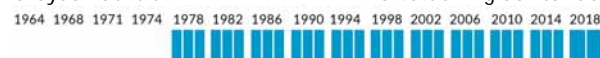


*Susan E. Bennett	Con	2,748	57.7	+15.9
*Richard R. Chatterjee	Con	2,683	56.3	+14.9
Gareth B. Streeter	Con	2,454	51.5	+10.9
Mark D. Henson	Lab	1,900	39.9	+13.1
Robert E. Elliott	Lab	1,802	37.8	+12.2
Eunice O'Dame	Lab	1,705	35.8	+11.9
Chris Scoberras	Grn	388	8.1	- 2.7
Frances R. Fearon	Grn	321	6.7	- 3.0
Sam Small	Grn	289	6.1	+ 0.9

Shirley South

Croydon Central

0.45% swing Con to Lab



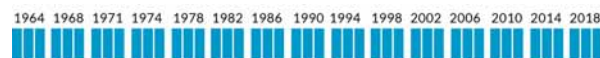
*Jason J. Cummings	Con	1,869	53.4	+ 11.3
Scott J. Roche	Con	1,766	50.5	+ 9.8
Marzia Nicodemi	Lab	1,150	32.9	+ 9.7
David J. Percival	Lab	1,150	32.9	+ 14.1
Liz Bebington	Grn	275	7.9	+ 1.0
Andy Bebington	Grn	239	6.8	+ 0.1
Christopher A. Adams	LD	155	4.4	- 1.5
Kathleen Garner	UKIP	143	4.1	- 19.7
Andrew J. Thynne	LD	106	3.0	

South Croydon

20% Croydon Central

80% Croydon South

3.05% swing Con to Lab



*Maria R. Gatland	Con	2,345	50.2	+ 8.7
*Michael A. Neal	Con	2,169	46.4	+ 7.6
*Jason S. Perry	Con	2,108	45.1	+ 8.5
Stella Nabukeera	Lab	1,633	34.9	+12.5
Mathew D. Hill	Lab	1,606	34.4	+12.1
Paul M. Waddell	Lab	1,575	33.7	+13.2
Stephen Harris	Grn	442	9.4	- 1.1
Michael T.A. Bishopp	LD	438	9.4	- 2.5
Saima Raza	Grn	395	8.4	- 2.1
Marc Richards	Grn	339	7.2	- 2.4
Toby W. Keynes	LD	294	6.3	- 4.0
Mark R. Samuel	Ind	104	2.2	

South Norwood

Croydon North

10.2% swing Con to Lab



*Jane Avis	Lab	2,363	69.9	+13.8
Clive B. Fraser	Lab	2,356	69.7	+15.7
*Patsy J. Cummings	Lab	2,338	69.1	+11.6
Matthew E. O'Flynn	Con	593	17.5	- 4.7
Tirena H. Gunter	Con	575	17.0	- 1.0
Chidi Umez	Con	435	12.9	- 4.9
Tariq Salam	Grn	305	9.0	- 3.1
Hania S. Wisskirchen	Grn	287	8.5	- 3.4
Alexandra E.M. Kellert	LD	262	7.7	0.0
Marcus d'A.C. Boyle	Grn	256	7.6	- 1.2
Aoife Noone	LD	189	5.6	+ 0.2
James A.R. Clark	LD	186	5.5	+ 1.2

Thornton Heath

Croydon North

4.3% swing Con to Lab



*Patricia Clouder	Lab	2,991	75.0	+12.2
*Karen A. Jewitt	Lab	2,722	68.2	+13.5
*Callton L. Young	Lab	2,458	61.6	+ 7.3
Peter Anike	Con	670	16.8	+ 2.2
Aaliyah Brown	Con	574	14.4	+ 2.5
Shantelle Francis	Con	570	14.3	+ 2.4
Kirsty Bluck	Grn	374	9.4	+ 0.4
Mark C. Lord	Grn	354	8.9	+ 0.6
Michael D. Hunter	LD	271	6.8	+ 2.5
Matt Willcock	Grn	191	4.8	- 4.2
Jean P. Ivanov	LD	182	4.6	+ 0.3
Martin G. Hammon	LD	177	4.4	+ 0.8
Malgorzata M. Roznerska	Duma	144	3.6	

Waddon

20% Croydon North
80% Croydon South

3.05% swing Con to Lab

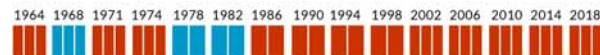


Year	Party	Count	%	Change
1964	Lab	2,209	50.9	+ 9.2
1968	Lab	2,134	49.2	+ 8.1
1971	Lab	2,103	48.4	+ 7.5
1974	Con	1,683	38.8	+ 0.5
1978	Con	1,645	37.9	+ 1.9
1982	Con	1,622	37.4	+ 4.2
1986	Grn	357	8.2	+ 1.3
1990	Grn	326	7.5	+ 1.3
1994	Grn	260	6.0	+ 2.0
1998	LD	188	4.3	+ 0.1
2002	LD	169	3.9	+ 0.7
2006	LD	145	3.3	
2010	Unity	63	1.4	
2014	Unity	59	1.3	
2018	Lab	2,209	50.9	+ 9.2

Woodside

Croydon Central

6.95% swing Con to Lab



Year	Party	Count	%	Change
1964	Lab	2,647	66.4	+12.8
1968	Lab	2,539	63.7	+13.4
1971	Lab	2,446	61.3	+14.1
1974	Con	823	20.6	- 1.4
1978	Con	782	19.6	- 1.3
1982	Con	767	19.2	+ 1.2
1986	Grn	460	11.5	- 0.9
1990	Grn	362	9.1	- 1.6
1994	LD	322	8.1	+ 2.9
1998	Grn	314	7.9	- 2.0
2002	LD	293	7.3	
2006	LD	212	5.3	
2010	LD	212	5.3	
2014	LD	212	5.3	
2018	Lab	2,647	66.4	+12.8

West Thornton

Croydon North

5.9% swing Con to Lab



Year	Party	Count	%	Change
1964	Lab	2,978	80.2	+13.5
1968	Lab	2,716	73.2	+ 9.0
1971	Lab	2,640	71.1	+10.8
1974	Con	653	17.6	- 0.9
1978	Con	621	16.7	- 0.9
1982	Con	563	15.2	- 0.9
1986	Grn	364	9.8	+ 0.8
1990	Grn	278	7.5	+ 1.7
1994	Grn	278	7.5	+ 1.7
1998	Grn	278	7.5	+ 1.7
2002	Grn	278	7.5	+ 1.7
2006	Grn	278	7.5	+ 1.7
2010	Grn	278	7.5	+ 1.7
2014	Grn	278	7.5	+ 1.7
2018	Lab	2,978	80.2	+13.5

Comparison of the 2018 and 2014 results

	Year	Elec	%Poll	Con	Lab	LD	Green	UKIP	BNP	Comm	TUSC	Put CF	Duma	Unity	Ind
Addiscombe East	2018	8,790	46.8	43.3	45.7	5.2	5.8								
Ashburton	2014	10,880	48.3	35.7	39.2	5.1	5.4	14.6							
Addiscombe West	2018	10,322	38.8	30.6	54.8	5.5	9.1								
Addiscombe	2014	11,776	42.4	33.3	41.0	4.1	8.4	13.2							
Bensham Manor	2018	11,220	34.2	16.6	73.9		9.5								
	2014	11,195	31.5	15.8	59.3	3.4	9.2	10.9		1.6					
Broad Green	2018	12,651	32.9	17.5	73.4		9.1								
	2014	12,460	35.0	14.7	59.9	4.0	7.5	10.7		1.6	1.6				
Coulsdon Town	2018	10,113	40.1	59.0	25.1	8.7	7.2								
Coulsdon West	2014	10,374	38.6	46.3	18.8	6.3	7.4	21.2							
Crystal Palace and Upper Norwood	2018	11,777	40.1	17.9	50.9	16.7	12.1								2.3
Upper Norwood	2014	11,563	36.0	19.2	53.2	4.9	11.6	11.4							
Fairfield	2018	8,471	30.5	29.9	50.9	8.8	10.4								
	2014	12,275	38.5	43.4	30.1	5.3	9.7	11.4							
Kenley	2018	7,935	38.6	67.3	17.9	6.7	8.1								
	2014	10,969	39.5	52.5	16.0	5.9	7.5	18.1							
New Addington North	2018	7,065	27.3	19.8	60.3		6.2	6.3	7.4						
Fieldway	2014	7,182	33.0	15.6	44.3		4.6	27.2	8.3						
New Addington South	2018	7,981	33.4	37.4	47.7		4.8	4.9	5.1						
New Addington	2014	7,471	39.0	23.2	42.8		4.2	25.2	4.6						
Norbury & Pollards Hill	2018	8,593	35.9	22.2	67.6		10.2								
Norbury	2014	11,767	35.5	23.9	52.8	5.3	7.5	9.4							1.1
Norbury Park	2018	7,725	41.5	32.7	55.5	4.5	7.3								
Old Coulsdon	2018	7,617	45.1	57.9	13.7	21.0	3.5	3.8							
Coulsdon East	2014	9,601	45.6	46.7	10.5	14.0	7.5	21.2							
Park Hill and Whitgift	2018	4,334	45.9	55.9	31.1	6.7	6.3								
Purley and Woodcote	2018	12,247	38.1	59.6	19.1	7.6	5.7								8.0
Purley	2014	10,925	38.9	50.0	19.7	6.9	9.7	13.6							
Purley Oaks and Riddlesdown	2018	7,830	42.3	61.7	23.9	7.4	7.0								
Sanderstead	2018	11,934	47.2	70.5	16.0	7.9	5.5								
	2014	9,808	44.8	56.0	11.7	5.2	7.5	19.5							
Selhurst	2018	7,874	29.6	17.0	72.6		10.4								
	2014	11,973	30.9	13.3	53.5	6.3	7.6	11.7		2.0	2.3				3.3

Comparison of the 2018 and 2014 results in Croydon - continued

	Year	Elec	%Poll	Con	Lab	LD	Green	UKIP	BNP	Comm	TUSC	Put CF	Duma	Unity	Ind
Selsdon and Addington Village	2018	7,977	43.4	57.0	23.2	7.7	7.2	3.6	1.2						
Selsdon & Ballards	2014	9,504	46.4	54.2	11.1	4.4	7.7	22.7							
Selsdon Vale and Forestdale	2018	7,415	42.2	61.9	20.4	5.6	6.6	5.5							
Shirley North	2018	11,559	43.7	55.2	37.8		7.0								
Shirley	2014	10,909	44.1	41.2	25.4	6.1	8.6	18.7							
Shirley South	2018	8,225	43.3	51.9	32.9	3.7	7.4	4.1							
Heathfield	2014	10,160	42.0	39.2	19.3	5.9	6.0	23.8	5.7						
South Croydon	2018	11,774	40.1	47.2	34.3	7.8	8.3								2.2
Croham	2014	11,318	41.1	39.0	21.7	10.8	9.9	12.8				3.9			2.0
South Norwood	2018	11,246	31.4	15.8	69.6	6.3	8.4								
	2014	11,892	36.5	19.3	52.7	5.8	10.9	11.2							
Thornton Heath	2018	11,906	35.3	15.2	68.3	5.3	7.7						3.6		
	2014	11,192	32.9	12.8	57.3	4.0	8.4	10.5			2.5				4.6
Waddon	2018	12,275	37.2	38.0	49.5	3.8	7.2							1.4	
	2014	12,024	41.1	35.8	41.2	3.7	5.7	12.0			1.5				
West Thornton	2018	12,005	32.6	16.5	74.8		8.7								
	2014	11,696	33.7	17.4	63.9	3.6	6.8	8.3							
Woodside	2018	12,031	34.8	19.8	63.8	6.9	9.5								
	2014	11,275	34.3	20.3	50.4	5.2	11.0	13.1							

Councillors' majorities and 2022 swing tables for Croydon

	Councillor	Ward	Maj	%maj
1	Jitender Bains	Addiscombe East	8	0.2
2	Maddie Henson	Addiscombe East	194	4.9
3	Louisa Woodley	New Addington S.	172	6.7
4	Andrew Pelling	Waddon	420	9.6
5	Jason Perry	South Croydon	475	10.2
6	Joy Prince	Waddon	451	10.4
7	Michael Neal	South Croydon	536	11.5
8	Gareth Streeter	Shirley North	554	11.6
9	Robert Canning	Waddon	526	12.1
10	Oliver Lewis	New Addington S.	322	12.5
11	Maria Gatland	South Croydon	712	15.3
12	Richard Chatterjee	Shirley North	783	16.4
13	Niroshan Srisena	Fairfield	434	16.9
14	Scott Roche	Shirley South	616	17.6
15	Susan Bennett	Shirley North	848	17.8
16	Patricia Hay-Justice	Addiscombe West	712	18.6
17	Jason Cummings	Shirley South	719	20.5
18	Chris Clark	Fairfield	537	20.9
19	Alisa Flemming	Norbury Park	658	21.3
20	Mary Croos	Fairfield	559	21.8
21	Sherwan Chowdhury	Norbury Park	691	22.4
22	Jerry Fitzpatrick	Addiscombe West	858	22.5
23	Sean Fitzsimons	Addiscombe West	866	22.7
24	Vidi Mohan	Park Hill & Whitgift	492	24.8
25	Steven Hollands	Old Coulsdon	941	28.1
26	Robert Ward	Selsdon & Addington	984	28.1
27	Stephen Mann	Crystal Palace	1,288	28.2
28	Ian Parker	Coulsdon Town	1,217	31.4
29	Mario Creatura	Coulsdon Town	1,218	31.4
30	Nina Degradis	Crystal Palace	1,453	31.8
31	Patrick Ryan	Crystal Palace	1,472	32.2
32	Luke Clancy	Coulsdon Town	1,273	32.9
33	Helen Pollard	Selsdon & Addington	1,178	33.6
34	Helen Redfern	Purley Oaks	1,123	35.2
35	Badsha Quadir	Purley & Woodcote	1,710	36.3
36	Felicity Flynn	New Addington N.	717	37.1
37	Margaret Bird	Old Coulsdon	1,261	37.7
38	Oni Oviri	Purley & Woodcote	1,774	37.7
39	Simon Hoar	Purley Oaks	1,206	37.8
40	Paul Scott	Woodside	1,623	40.7
41	Stuart Millson	Selsdon Vale	1,301	41.0
42	Simon Hall	New Addington N.	807	41.8
43	Andrew Stranack	Selsdon Vale	1,333	42.0
44	Hamida Ali	Woodside	1,716	43.1
45	Christopher Brew	Purley & Woodcote	2,075	44.0
46	Shafi Khan	Norbury & Pollards	1,290	44.5
47	Callton Young	Thornton Heath	1,788	44.8
48	Stephen O'Connell	Kenley	1,353	45.6
49	Tony Newman	Woodside	1,824	45.8
50	Maggie Mansell	Norbury & Pollards	1,337	46.2
51	Janice Buttinger	Kenley	1,412	47.6
52	Manju Shahul-Hameed	Broad Green	1,980	50.6
53	Humayun Kabir	Bensham Manor	1,820	51.3
54	Karen Jewitt	Thornton Heath	2,052	51.4
55	Patsy Cummings	South Norwood	1,745	51.6
56	Clive Fraser	South Norwood	1,763	52.2
57	Jane Avis	South Norwood	1,770	52.4
58	Timothy Pollard	Sanderstead	2,936	52.8
59	David Wood	Selhurst	1,171	53.5
60	Stuart King	West Thornton	1,987	53.5
61	Yvette Hopley	Sanderstead	3,046	54.8

Swing to Labour				
1%	Addiscombe E			
6%	S. Croydon	S. Croydon	Shirley N.	
8%	S. Croydon			
9%	Shirley N.	Shirley S.	Shirley N.	
11%	Shirley S.			
13%	Park Hill			
15%	Old Coulsdn	Selsdon		
16%	Coulsdon Tn	Coulsdon Tn		
17%	Purley Oaks	Selsdon		
18%	Purley			
19%	Purley	Old Coulsdn	Purley	Purley Oaks
21%	Selsdon Vale			
22%	Purley			
23%	Kenley			
24%	Kenley			
27%	Sanderstead			
28%	Sanderstead	Sanderstead		

Swing to Conservatives				
3%	Addiscombe E.			
4%	New Adding S.			
5%	Waddon			
6%	Waddon			
7%	Waddon	New Adding S.		
9%	Fairfield			
10%	Addiscombe W			
11%	Fairfield	Norbury Park		
12%	Norbury Park	Addiscombe W		
16%	Crystal Palace			
17%	Crystal Palace			
18%	Crystal Palace			
19%	New Adding N.			
21%	Woodside	S. Norwood	New Adding N.	
22%	S. Norwood	S. Norwood		
23%	Norbury	Thornton Hth	Woodside	
24%	Norbury			
26%	Broad Green	Bensham Man		
27%	Selhurst	West Thornton		
28%	Bensham Man	Broad Green	Bensham Man	Selhurst
30%	West Thornton			
31%	Thornton Hth			
31%	Broad Green			
32%	West Thornton			

62	Jamie Audsley	Bensham Manor	1,926	54.3
63	Muhammad Ali	Broad Green	2,122	54.3
64	Alison Butler	Bensham Manor	1,939	54.6
65	Lynne Hale	Sanderstead	3,063	55.1
66	Toni Letts	Selhurst	1,207	55.2
67	Bernadette Khan	West Thornton	2,063	55.6
68	Patricia Clouder	Thornton Heath	2,321	58.2
69	Stuart Collins	Broad Green	2,407	61.5
70	Janet Campbell	West Thornton	2,325	62.6

Electoral history of Croydon - 1964 to 2018

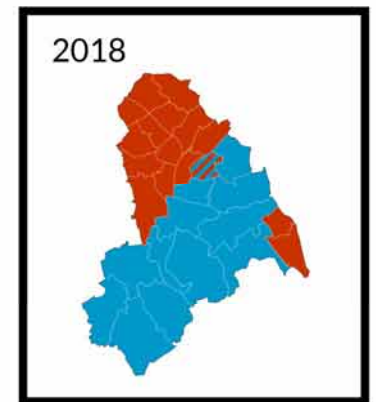
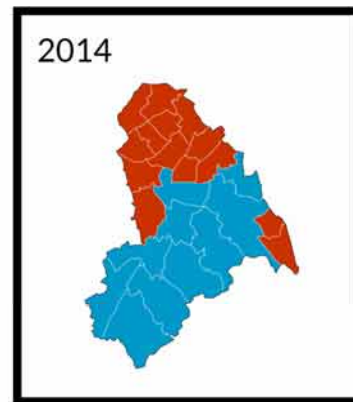
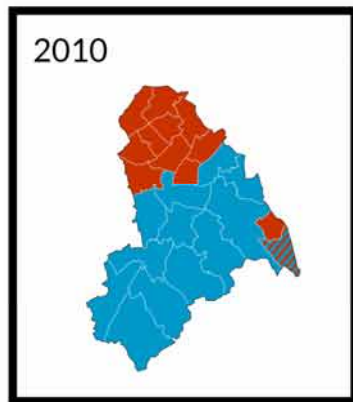
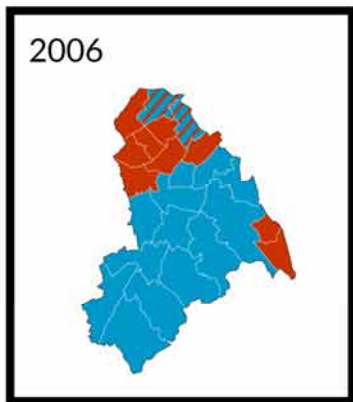
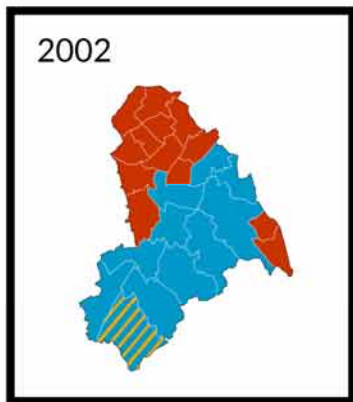
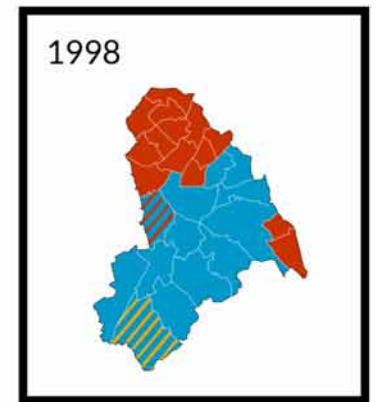
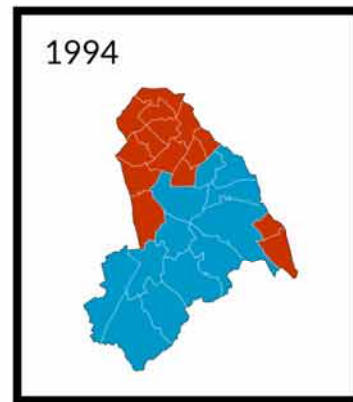
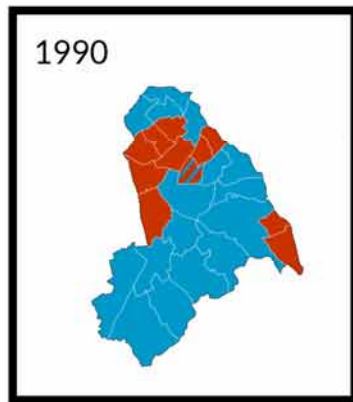
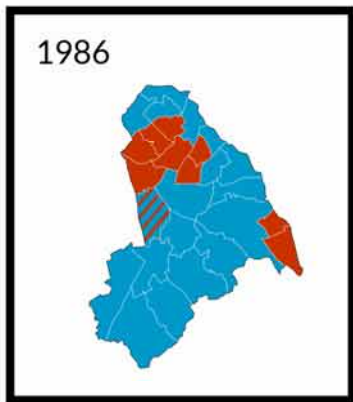
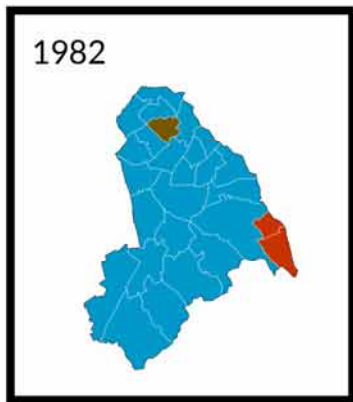
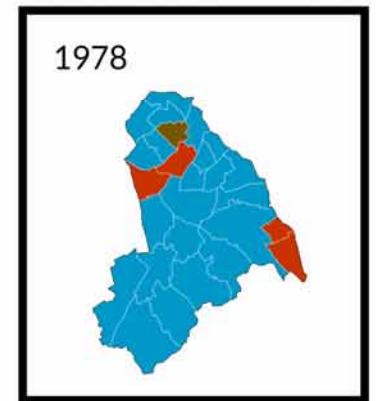
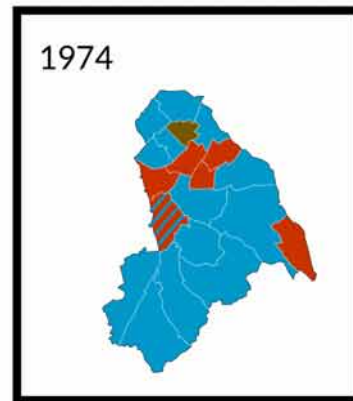
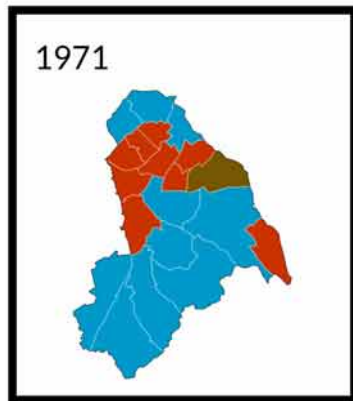
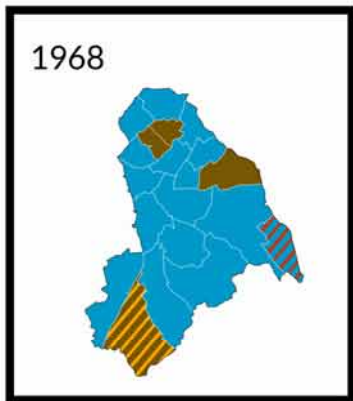
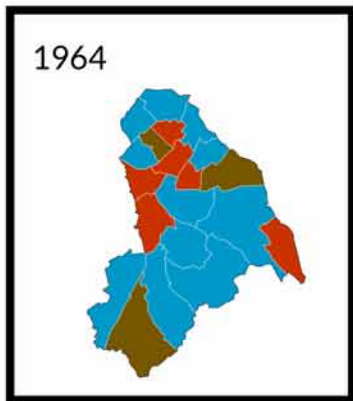
	1964	1968	1971	1974	1978	1982	1986	1990	1994	1998	2002	2006	2010	2014	2018
Addiscombe East				67.9	65.9	60.9	46.7	46.3	42.8	50.6	51.8	49.5	38.1	35.7	43.3
1978-2018: Ashburton	22.9	5.6	32.9	20.6	26.7	18.3	27.8	33.2	37.7	38.5	42.0	19.8	27.1	39.2	45.7
1964-1978: East	11.2	13.6		11.5	7.4	20.8	25.5	9.7	19.5	10.9		11.1	16.3	5.1	5.2
	65.9	80.8	67.1					10.8			6.2	19.5	18.5	20.0	5.8
Addiscombe West	37.7	58.0	43.9	44.2	51.4	48.8	35.2	39.8	30.9	33.1	36.3	36.4	32.0	33.3	30.6
1964-2018: Addiscombe	49.0	24.7	56.1	45.4	43.1	31.1	36.9	43.1	41.9	45.0	52.7	32.1	38.4	41.0	54.8
	13.2	17.3		10.4	5.6	20.1	27.9	8.2	12.0	8.4		14.9	19.9	4.1	5.5
								8.9	15.2	13.5	11.1	16.6	9.6	21.6	9.1
Bensham Manor			39.7	45.0	48.5	47.9	34.0	35.7	32.5	22.5	22.6	25.6	15.9	15.8	16.6
	36.5	16.7	48.6	37.4	44.4	30.9	49.0	64.3	67.5	62.3	71.5	49.6	54.6	59.3	73.9
	17.4	24.9	11.7	17.6	7.1	20.2	15.7			10.7			16.8	3.4	
	46.1	58.4				1.0	1.3			4.5	5.8	24.7	12.7	21.7	9.5
Broad Green	29.4	58.7	31.1	30.9	38.9	37.7	25.4	30.7	25.9	29.9	21.7	30.6	23.2	14.7	17.5
	69.0	39.1	68.9	64.0	52.3	34.8	58.7	69.3	74.1	70.1	67.5	49.1	51.7	59.9	73.4
				5.1	8.8	26.7	15.9					15.1	17.8	4.0	
	1.7	2.2				0.8					10.8	5.2	7.4	21.4	9.1
Coulsdon Town	67.6	74.6	68.4	66.7	78.3	71.2	63.1	45.6	49.9	52.5	60.8	60.1	50.7	46.3	59.0
2002-2018: Coulsdon West	11.9	5.5	13.5	7.2	8.0	5.1	10.8	11.3	14.8	18.8	21.8	10.4	16.6	18.8	25.1
1964-2002: Woodcote & Coulsdon West	20.5	19.9	18.0	26.1	13.7	23.7	26.1	17.5	35.3	17.7	17.3	16.1	20.8	6.3	8.7
								25.7		11.0		13.4	12.0	29.6	7.2
Crystal Palace and Upper Norwood	65.5	76.6	62.8	60.0	64.0	51.1	50.9	50.3	46.5	39.6	31.8	39.5	23.9	19.2	17.9
1964-2018: Upper Norwood	22.2	15.1	30.9	25.7	31.7	32.2	33.3	40.8	53.5	50.8	51.1	39.1	44.6	53.2	50.9
	12.3	8.4	6.3	14.3	4.4	16.7	15.8	8.9		9.6	11.0		19.6	4.9	16.7
											6.8	21.4	11.9	23.0	12.1
Fairfield	62.5	86.0	71.5	67.7	74.1	66.5	56.2	53.1	49.1	52.1	45.7	44.6	40.3	43.4	29.9
1964-1978: Central	31.1	14.0	28.5	20.2	19.0	12.9	21.7	25.0	29.7	32.8	36.1	18.3	27.8	30.1	50.9
	6.4			12.1	6.9	20.7	22.1	7.5	15.5	12.2	12.6	13.8	6.0	5.3	8.8
								13.7	5.7	2.8	5.5	23.1	14.5	21.1	10.4
Kenley	51.5	82.7	69.3	71.8	84.1	69.9	58.5	62.6	55.4	65.8	67.1	57.9	56.8	52.5	67.3
1964-1978: Purley	22.9	4.9	20.7	12.5	15.9	8.7	11.2	14.1	16.8	19.4	15.0	9.8	15.1	16.0	17.9
		12.5	10.0	15.7		21.3	30.4	15.5	27.8	14.8	17.8	15.1	21.2	5.9	6.7
	25.6							7.8				16.5	6.9	25.6	8.1
New Addington North					30.9	21.0	20.2	26.4	23.9	25.6	34.6	22.5	26.1	15.6	19.8
1978-2018: Fieldway					69.1	57.0	68.9	73.6	76.1	74.4	65.4	34.9	46.6	44.3	60.3
						22.0	10.9					7.1	11.8		
												35.6	15.6	40.1	19.9
New Addington South	13.7	50.4	16.0	15.6	30.2	30.3	25.4	31.0	29.5	38.3	42.0	29.7	33.0	23.2	37.4
1964-2018: New Addington	78.9	49.6	82.7	77.0	62.1	48.8	62.6	69.0	70.5	61.7	51.3	37.2	32.8	42.8	47.7
	7.4			4.0	1.6	20.9	12.0				6.8	4.0	13.8		
			1.3	3.4	6.1							29.3	20.4	34.0	14.8

Electoral history of Croydon - 1964 to 2018 continued

	1964	1968	1971	1974	1978	1982	1986	1990	1994	1998	2002	2006	2010	2014	2018
Norbury and Pollards Hill	57.7	74.7	62.5	48.0	67.1	58.1	47.6	46.2	43.3	42.3	40.7	32.4	27.8	23.9	22.2
1964-2018: Norbury	22.3	11.5	37.5	30.8	26.0	15.1	25.6	43.3	45.9	48.8	45.8	46.8	47.2	52.8	67.6
	20.0	13.9		21.2	6.9	26.8	26.8	10.4	10.8	8.9		10.8	19.4	5.3	
											13.5	10.0	5.6	18.0	10.2
Norbury Park															32.7
															55.5
															4.5
															7.3
Old Coulsdon			54.4	59.7	72.5	62.4	50.4	53.8	49.8	47.1	47.2	63.2	48.6	46.7	57.9
1964-2018: Coulsdon East	19.1	7.8	11.7	9.0	12.1	6.1	7.2	13.3	14.8	9.6	5.8		9.9	10.5	13.7
	27.0	45.3	33.2	30.3	15.3	31.5	42.3	24.1	35.3	43.3	47.1	36.8	26.9	14.0	21.0
	53.9	46.9	0.7	1.0				8.8					14.6	28.7	7.3
Park Hill and Whitgift															55.9
															31.1
															6.7
															6.3
Purley and Woodcote						70.2	61.8	51.0	49.2	58.1	61.6	54.7	47.6	50.0	59.6
						5.5	8.5	12.4	15.9	19.8	20.0	11.9	18.1	19.7	19.1
						24.3	29.7	14.2	30.2	18.9	18.3	15.1	21.2	6.9	7.6
								22.4		3.3		18.3	13.1	23.3	13.7
Purley Oaks and Riddlesdown															61.7
															23.9
															7.4
															7.0
Sanderstead	71.7	74.2	71.7	68.3	81.3	71.7	62.1	66.5	53.8	67.9	72.9	72.9	61.4	64.7	70.5
1964-2002: Sanderstead North	16.1	6.1	20.4	11.2	8.6	4.4	9.5	15.2	16.6	16.7	13.9	8.3	12.9	13.5	16.0
	12.3	19.7	7.9	20.5	10.1	23.9	26.2	18.3	26.3	14.3	13.2	11.8	17.7	6.0	7.9
							2.2		3.3	1.1		7.0	8.1	15.7	5.5
Selhurst	25.7	63.0	34.3	37.9	47.4	38.5	28.1	31.5	24.7	33.4	22.3	24.6	20.4	13.3	17.0
1964-2002: Whitehorse Manor	59.9	37.0	65.7	54.3	52.6	29.9	42.0	56.9	63.3	66.6	64.0	43.4	52.1	53.5	72.6
	13.8			7.8		30.6	29.1	11.6			13.6	15.8	17.9	6.3	
	0.6					1.0	0.9		12.0			16.3	9.5	26.9	10.4
Selsdon and Addington Village					77.7	70.6	63.3	65.1	52.4	65.1	65.9	63.6	47.9	39.2	57.0
1978-2018: Heathfield					16.0	8.7	14.9	21.9	25.1	22.8	26.0	14.5	15.8	19.3	23.2
					6.4	20.7	21.8		16.8	12.1		12.9	19.7	5.9	7.7
								13.0	5.7		8.1	9.0	16.6	35.5	12.0
Selsdon Vale and Forestdale	59.0	76.2	69.5	68.5	72.7	63.4	65.9	68.6	50.5	70.0	68.9	68.8	58.5	54.2	61.9
2002-2018: Selsdon and Ballards	7.1	7.9	15.1	9.0	9.4	4.3	11.5	14.9	12.0	16.9	15.6	9.4	12.4	11.1	20.4
1978-2002: Selsdon	33.8	15.9	15.3	22.5	17.9	32.3	22.6	16.5	35.3	13.1	15.5	13.2	19.6	4.4	5.6
1964-1978: Sanderstead & Selsdon									2.2			8.6	9.5	30.4	12.1

Electoral history of Croydon - 1964 to 2018 continued

	1964	1968	1971	1974	1978	1982	1986	1990	1994	1998	2002	2006	2010	2014	2018
Shirley North															55.2
Ward created in 2018															37.8
															7.0
Shirley South	75.5	76.4	67.2	70.4	76.5	73.0	63.5	68.6	57.5	60.0	56.3	49.2	41.7	41.2	51.9
2002-2018: Shirley	23.2	8.1	23.9	11.9	15.7	11.3	18.7	31.4	28.9	31.5	32.5	13.9	19.0	25.4	32.9
1978-2002: Spring Park	1.4	15.6	8.9	17.7	7.8	15.7	17.8				11.2	9.8	13.4	6.1	3.7
1964-1978: Shirley									13.6			27.2	25.9	27.3	11.5
South Croydon					73.8	64.8	47.7	52.8	51.8	56.5	50.3	51.9	40.8	39.0	47.2
1978-2018: Croham					17.0	8.1	8.3	12.5	19.3	26.3	15.8	14.0	20.5	21.7	34.3
					9.1	27.1	42.2	26.1	26.4	14.4	29.7	15.5	23.5	10.8	7.8
							1.8	8.6	2.5	2.8	3.3	18.6	15.3	28.6	10.5
South Norwood	50.2	74.7	54.9	49.9	60.6	53.5	39.8	41.2	38.0	35.4	28.6	33.0	24.4	19.3	15.8
	37.2	17.4	45.1	39.9	32.5	18.0	26.8	38.9	50.3	52.6	45.5	31.6	46.0	52.7	69.6
	12.6	7.9		10.2	6.9	28.5	33.4	10.7	11.7	11.9	14.0	14.4	18.0	5.8	6.3
								9.1			11.9	35.5	11.6	22.1	8.4
Thornton Heath								32.7	33.1	25.4	23.4	24.2	19.9	12.8	15.2
	47.0	21.8	51.6	46.6	35.3	28.5	49.1	49.2	66.9	62.4	57.8	43.3	36.7	57.3	68.3
	8.8					21.9	15.3	8.0		12.2	12.0	20.7	22.2	4.0	5.3
	44.3	78.2	48.4	53.4	64.7	49.6	35.6	10.1			6.8	11.8	21.2	26.0	11.3
Waddon	44.7	62.0	41.9	48.1	56.2	51.1	41.3	43.6	31.1	47.8	43.2	43.2	40.4	35.8	38.0
	55.3	34.7	58.1	48.1	41.4	32.2	38.7	49.5	43.0	42.0	45.2	37.6	31.8	41.2	49.5
				3.8	18.8	16.7	18.9	7.0	16.3	10.3	11.6	7.6	19.8	3.7	3.8
		3.4			0.6		1.0		9.6			11.6	8.0	19.2	8.6
West Thornton	51.9	77.1	45.0	42.8	48.0	38.5	33.1	32.9	28.1	38.1	25.8	27.1	22.5	17.4	16.5
	48.1	22.9	55.0	39.2	41.1	29.9	46.5	51.4	57.7	61.9	62.2	41.9	55.2	63.9	74.8
				18.0	11.0	30.6	20.4	15.7	14.2		12.0	16.2	14.3	3.6	
						1.0						14.8	8.0	15.1	8.7
Woodside	36.4	65.5	32.7	42.8	58.3	53.0	39.3	47.0	33.3	28.5	28.7	26.4	27.9	20.3	19.8
	62.0	32.0	59.6	56.1	35.2	29.0	45.6	53.0	50.7	52.5	54.1	33.6	50.5	50.4	63.8
			5.1		6.5	18.0	15.1		16.0	18.9		14.7	15.2	5.2	6.9
	1.6	2.6	2.6	1.1							17.2	25.2	6.3	24.1	9.5

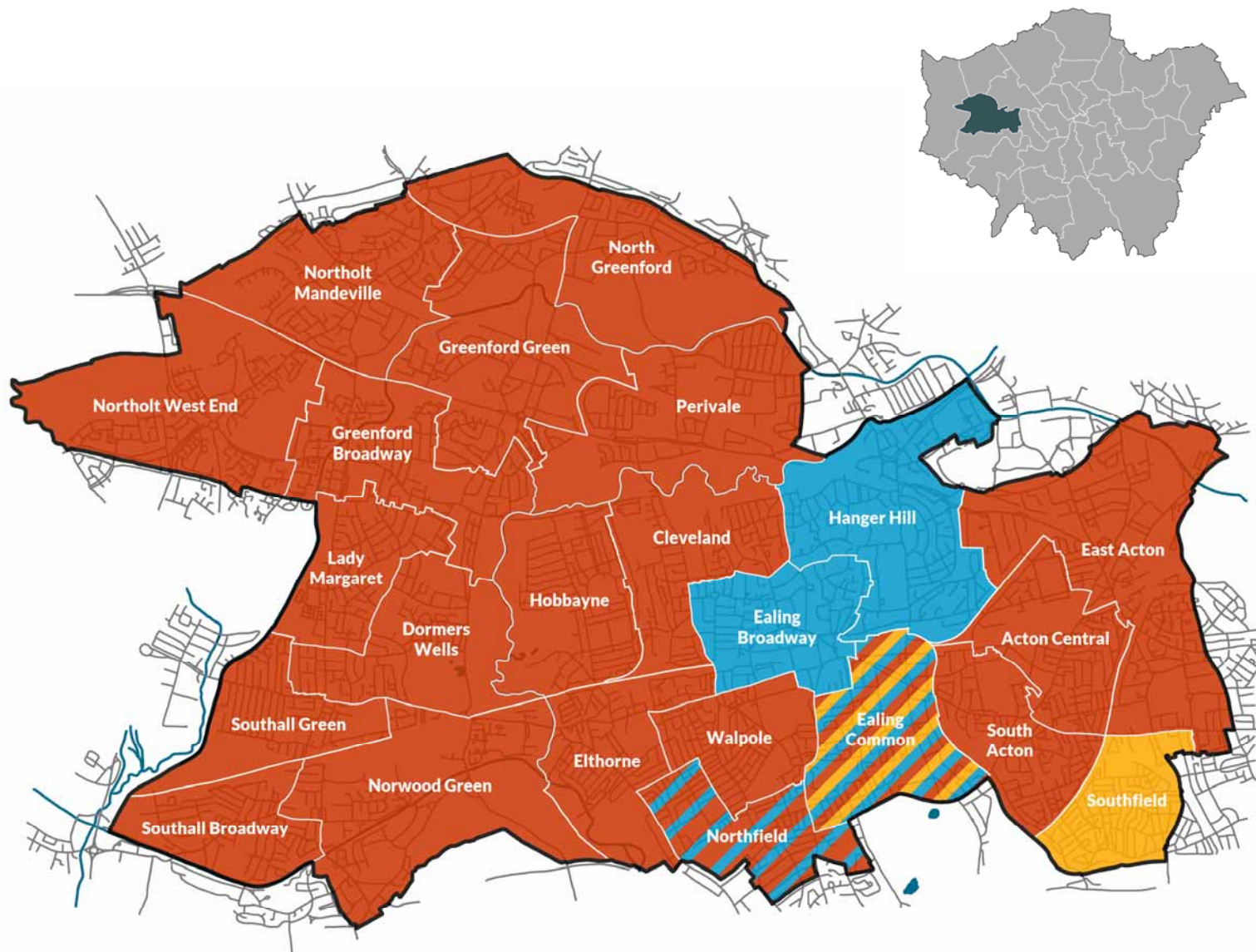


Ealing

8	57	4	0	0
down 4	up 4	no change	no change	no change

at a glance

Acton Central	Red	Red	Red
Cleveland	Red	Red	Red
Dormers Wells	Red	Red	Red
Ealing Bdwy	Blue	Blue	Blue
Ealing Common	Yellow	Red	Blue
East Acton	Red	Red	Red
Elthorne	Red	Red	Red
Greenford Bdwy	Red	Red	Red
Greenford Green	Red	Red	Red
Hanger Hill	Blue	Blue	Blue
Hobbayne	Red	Red	Red
Lady Margaret	Red	Red	Red
North Greenford	Red	Red	Red
Northfield	Red	Red	Blue
Northolt Mandeville	Red	Red	Red
Northolt West End	Red	Red	Red
Norwood Green	Red	Red	Red
Perivale	Red	Red	Red
South Acton	Red	Red	Red
Southall Bdwy	Red	Red	Red
Southall Green	Red	Red	Red
Southfield	Yellow	Yellow	Yellow
Walpole	Red	Red	Red



Acton Central

Ealing Central and Acton

5.3% swing Con to Lab



*Daniel S. Crawford	Lab	2,267	54.9	+ 9.0
Sarah A. Rooney	Lab	2,153	52.1	+11.1
*Abdullah A. Gulaid	Lab	2,057	49.8	+ 9.3
Vlod Barchuk	Con	1,060	25.7	- 0.5
Liam M. Walpole	Con	978	23.7	- 1.3
Amir Sadjady	Con	935	22.6	- 0.5
Marijn C. Van de Geer	Grn	575	13.9	+ 0.3
Margaet J. Joachim	LD	500	12.1	+ 5.0
Richard Cunningham	LD	425	10.3	+ 3.7
David L. Zerdin	LD	294	7.1	+ 0.6



Cleveland

Ealing North

4.9% swing Con to Lab

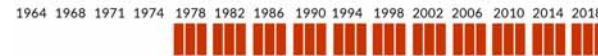


Linda M. Burke	Lab	2,323	42.4	+ 3.2
Carlo Lusuardi	Lab	2,245	41.0	+ 5.7
Sitarah Anjum	Lab	2,187	39.9	+ 5.7
*Ian P. Proud	Con	1,696	30.9	- 7.0
Isobel L. Grant	Con	1,634	29.8	- 4.1
Liz Paice	Con	1,606	29.3	- 3.6
Francesco R. Fruzza	LD	1,227	22.4	+ 6.3
Jo Baldwin-Trott	LD	985	18.0	+ 8.4
Athena Zissimos	LD	813	14.8	+ 5.7
Ian R.S. Douglas	Grn	575	10.5	- 6.8

Dormers Wells

Ealing Southall

3.7% swing Lab to Con



*Tejinder S. Dhami	Lab	2,890	72.1	- 6.3
*Tej Ram Bagha	Lab	2,842	70.9	- 6.8
*Ranjit L. Dheer	Lab	2,751	68.6	- 8.9
Eileen V. Harris	Con	662	16.5	- 0.1
Abdi-Rashid Hassan	Con	618	15.4	- 0.9
Eva Shack	Con	572	14.3	+ 1.0
Nicholas A. Chapman	Grn	304	7.6	
Leslie A. Glancy	LD	192	4.8	- 3.4
Susan M. Kendrick	LD	136	3.4	- 3.5
Anna Jakubiak	Duma	131	3.3	
Lyn E. Woodcock	LD	110	2.7	- 2.5
Miroslaw Komor	Duma	109	2.7	
Piotr Jakubiak	Duma	105	2.6	

Ealing Broadway

Ealing Central and Acton

2.05% swing Con to Lab

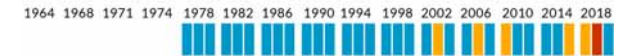


*Alexander P.T. Stafford	Con	1,968	42.4	0.0
*Anthony C.B. Young	Con	1,955	42.1	+ 0.3
*Seema Kumar	Con	1,860	40.0	+ 3.4
Lainya G. Offside-Keivani	Lab	1,450	31.2	+ 5.8
Nick Pearce	Lab	1,416	30.5	+ 5.3
Colin Bastin	Lab	1,365	29.4	+ 4.7
Joyce W. Onstad	LD	789	17.0	+ 5.1
Meena Hans	Grn	642	13.8	- 1.7
Patrick Salaun	LD	627	13.5	+ 3.5
Toran J. Shaw	LD	572	12.3	+ 3.4

Ealing Common

Ealing Central and Acton

4.6% swing Con to Lab

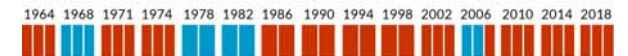


*Jon T.A. Ball	LD	1,729	33.7	+ 3.1
Praveen K. Anand	Lab	1,572	30.7	+ 7.1
*Joanna K. Dabrowska	Con	1,531	29.9	- 1.7
Abdi Duale	Lab	1,368	26.7	+ 4.9
Sindy Jassal	Lab	1,356	26.4	+ 6.0
Craig W. O'Donnell	LD	1,345	26.2	+ 0.2
Timothy R. Patten	Con	1,331	26.0	- 4.9
Barry M. Hartness	Con	1,292	25.2	- 2.8
Mark K. Sanders	LD	1,216	23.7	+ 2.6
Daniel A. Van Der Spuy	Grn	496	9.7	- 3.0
Alex Zychowski	Ind	385	7.5	

East Acton

Ealing Central and Acton

5.9% swing Con to Lab



*Kate G. Crawford	Lab	2,740	59.4	+ 6.9
*Hitesh Tailor	Lab	2,456	53.2	+ 9.6
Steve Donnelly	Lab	2,442	52.9	+ 9.4
Krishma Arora	Con	1,005	21.8	- 2.7
Jonathan H. Benveniste	Con	921	20.0	- 3.6
Jim Randall	Con	901	19.5	- 3.0
Amanda A. Souter	Grn	762	16.5	+ 3.6
Sarah L. Green	LD	491	10.6	+ 3.2
Rory P.K. Cunningham	LD	329	7.1	+ 1.4
Harvey B. Rose	LD	270	5.9	+ 0.4

Elthorne

Ealing Southall

4.0% swing Lab to LD



*Yoel Gordon	Lab	2,307	42.7	- 1.8
Theresa M. Byrne	Lab	2,261	41.8	+ 0.3
*Joanna D. Camadoo	Lab	2,173	40.2	+ 1.2
Nigel Bankhai	LD	1,395	25.8	+ 1.6
David M. Jollie	LD	1,224	22.6	+ 9.8
Alastair M.B. Mitton	LD	1,140	21.1	+12.2
Jeremy D. Parker	Grn	1,020	18.9	+ 6.4
Anita Kapoor	Con	813	15.0	- 5.4
Ian M. Potts	Con	743	13.7	- 5.0
Ali D. Hussein	Con	661	12.2	- 6.4
Peter M. Ward	Ren	150	2.8	

Greenford Broadway

Ealing North

1.45% swing Lab to Con



*Julian G. Bell	Lab	2,940	64.9	- 5.5
Timothy J. Murtagh	Lab	2,795	61.7	- 1.7
*Harbhajan K. Dheer	Lab	2,773	61.2	+ 0.8
Peter Edwards	Con	1,033	22.8	+ 2.1
Lisa A. Kilduff	Con	1,026	22.6	+ 2.2
John Usher	Con	832	18.4	- 2.0
Christina L.V. Meiklejohn	Grn	346	7.6	
Zoe A. Horwich	LD	293	6.5	- 0.3
Oliver P. Murphy	LD	212	4.7	- 2.1
Bryan A.J. Parry	UKIP	164	3.6	
John K. Seymour	LD	160	3.5	- 2.4

Greenford Green

Ealing North

6.15% swing Con to Lab



*Anthony J. Kelly	Lab	2,411	56.8	+ 1.9
*Aysha S. Raza	Lab	2,191	51.6	+ 2.0
*Simon R. Woodroffe	Lab	2,114	49.8	+ 3.6
Fred Burley	Con	1,151	27.1	- 8.6
Olly Rogers	Con	944	22.2	- 10.4
Mariusz Wozniak	Con	911	21.5	- 10.4
Alicja Glowacka	Duma	347	8.2	
Kay Fitzherbert	Grn	333	7.8	- 2.4
Marcin Kaczor	Duma	313	7.4	
Sebastian T. Przetakowski	Duma	312	7.4	
John B. Maycock	LD	253	6.0	- 1.0
John F.C. Ducker	LD	212	5.0	- 0.9
Gillian L. Rowley	LD	158	3.7	- 2.1
Nicholas R. Markwell	UKIP	138	3.3	

Hanger Hill

Ealing Central and Acton

4.1% swing Con to Lab

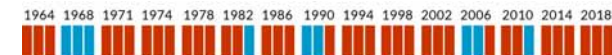


*Joy R. Morrissey	Con	2,002	45.5	- 3.6
*Nigel R. Sumner	Con	1,876	42.6	- 5.6
*Gregory J. Stafford	Con	1,864	42.3	- 5.2
Catherine A. Wallace	Lab	1,380	31.4	+ 1.5
Shabir Ahmed	Lab	1,319	30.0	+ 5.1
Kassem M. Baksh	Lab	1,179	26.8	+ 3.7
Kate Crossland	Grn	552	12.5	- 2.3
Tony Miller	LD	522	11.9	+ 0.8
Jane L. Wright	LD	484	11.0	+ 0.1
Maria V.A.				
Gerakaris-Michamitzis	LD	457	10.4	- 0.4
Anna M. Kolczynska	Duma	199	4.5	
Tomasz P. Chwesiuk	Duma	136	3.1	
Adam Wiktorski	Duma	131	3.0	

Hobbayne

Ealing North

0.85% swing Con to Lab

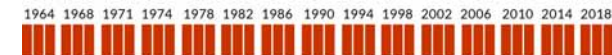


Lewis Cox	Lab	2,595	52.0	- 4.7
Anna J. Tomlinson	Lab	2,579	51.7	- 3.8
*Ray Wall	Lab	2,479	49.7	- 4.1
Surendra Dhungana	Con	1,009	20.2	- 10.3
Patrick G. Cusworth	Con	979	19.6	- 4.0
Roger Grimshaw	Con	961	19.3	- 3.7
Alan C. Anderson	Grn	669	13.4	- 0.8
Judith E. Ducker	LD	344	6.9	+ 0.8
Francesco D. Fruzza	LD	327	6.6	+ 1.5
Mo Muman	LD	284	5.7	+ 2.4
Dominik Sitarek	Duma	266	5.3	
Chris Wiciak	Duma	254	5.1	
Daniel J. McGoun	Ind	210	4.2	

Lady Margaret

Ealing Southall

7.75% swing Con to Lab



Karam C. Mohan	Lab	2,917	76.0	+10.6
Kamaldeep K. Sahota	Lab	2,832	73.8	+10.1
Swaran S. Padda	Lab	2,806	73.1	+11.0
Neha Chhabra	Con	582	15.2	- 4.7
David A.H. Scott	Con	537	14.0	- 5.2
Mac Hunder	Con	530	13.8	- 4.7
Kirstie McLachlan	Grn	262	6.8	+ 0.7
Sonul C. Badiani	LD	200	5.2	+ 0.5
Rusi K. Dalal	LD	171	4.5	+ 0.9
Keshav N. Sorathia	LD	159	4.1	+ 0.8

North Greenford

Ealing North

1.55% swing Con to Lab



Year	Party	Count	%	Change
1994	Lab	2,574	59.4	+ 2.1
1998	Lab	2,571	59.3	+ 6.0
2002	Lab	2,529	58.3	+ 5.7
2006	Con	993	22.9	0.0
2010	Con	989	22.8	+ 2.7
2014	Con	866	20.0	+ 1.9
2018	Grn	378	8.7	
	LD	323	7.4	+ 0.3
	LD	304	7.0	+ 1.0
	LD	283	6.5	+ 1.8
	UKIP	148	3.4	- 11.3

Northolt Mandeville

Ealing North

4.45% swing Con to Lab

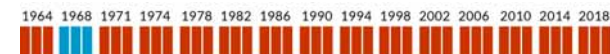


Year	Party	Count	%	Change
1994	Lab	2,509	59.6	+ 8.8
1998	Lab	2,399	57.0	+ 7.0
2002	Lab	2,317	55.1	+ 5.5
2006	Con	981	23.3	- 2.1
2010	Con	974	23.2	- 1.6
2014	Con	889	21.1	- 1.7
2018	Grn	420	10.0	
	LD	295	7.0	+ 2.1
	UKIP	209	5.0	- 11.1
	LD	190	4.5	+ 0.5
	LD	178	4.2	+ 0.2

Norwood Green

Ealing Southall

0.45% swing Lab to Con

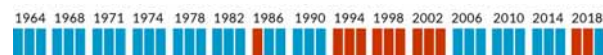


Year	Party	Count	%	Change
1994	Lab	2,442	68.8	- 0.6
1998	Lab	2,402	67.7	- 0.9
2002	Lab	2,394	67.5	+ 1.0
2006	Con	743	20.9	+ 1.8
2010	Con	609	17.2	- 1.0
2014	Con	584	16.5	+ 1.2
2018	Grn	299	8.4	+ 1.7
	LD	214	6.0	+ 1.5
	LD	179	5.0	+ 0.8
	LD	177	5.0	+ 2.2

Northfield

Ealing Southall

6.5% swing Con to Lab



Year	Party	Count	%	Change
1994	Lab	2,422	41.8	+ 8.1
1998	Lab	2,249	38.8	+ 5.9
2002	Con	2,112	36.4	- 7.7
2006	Lab	2,038	35.2	+ 7.5
2010	Con	1,872	32.3	- 5.2
2014	Con	1,839	31.7	- 4.5
2018	Grn	1,109	19.1	+ 3.2
	LD	556	9.6	+ 0.8
	LD	538	9.3	+ 0.6
	LD	432	7.5	+ 1.5

Northolt West End

Ealing North

2.35% swing Con to Lab

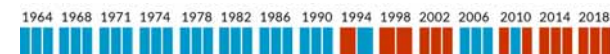


Year	Party	Count	%	Change
1994	Lab	2,391	61.0	+ 5.6
1998	Lab	2,373	60.6	+ 6.1
2002	Lab	2,328	59.4	+ 6.1
2006	Con	657	16.8	+ 1.9
2010	Con	631	16.1	+ 1.7
2014	Con	540	13.8	- 0.1
2018	Grn	278	7.1	
	UKIP	187	4.8	- 14.7
	Duma	181	4.6	
	BNP	180	4.6	- 3.8
	LD	135	3.4	- 1.4
	LD	124	3.2	- 0.5
	LD	98	2.5	- 0.8

Perivale

Ealing North

4.5% swing Con to Lab



Year	Party	Count	%	Change
1994	Lab	2,921	59.5	+13.1
1998	Lab	2,763	56.3	+13.0
2002	Lab	2,732	55.6	+12.8
2006	Con	1,217	24.8	- 2.0
2010	Con	1,216	24.8	- 5.4
2014	Con	1,145	23.3	- 8.4
2018	Duma	381	7.8	
	Duma	356	7.3	
	Grn	330	6.7	- 2.6
	LD	256	5.2	+ 0.1
	LD	242	4.9	+ 0.3
	LD	143	2.9	- 1.4

South Acton

Ealing Central and Acton

6.1% swing Con to Lab



*Yvonne E. Johnson	Lab	2,279	52.5	+ 7.8
*Josh Blacker	Lab	2,168	49.9	+ 6.6
*Mik Sabiers	Lab	1,986	45.7	+ 7.8
Sara Kumar	Con	943	21.7	- 5.3
Andy Kalkhoran	Con	887	20.4	- 5.8
Ali Sadjady Naiery	Con	792	18.2	- 3.2
Doreen M. James	LD	506	11.7	+ 4.0
Marc Tonti	Grn	459	10.6	- 2.8
Nicholas J. Winkfield	LD	436	10.0	+ 2.3
David Jerez Antoni	LD	399	9.2	+ 4.1
Dan Meskell	Ind	264	6.1	+ 1.1
Bob Little	Ind	203	4.7	
Marta Iwaniak	Duma	197	4.5	
Dorota A. Stec	Duma	174	4.0	

Southall Broadway

Ealing Southall

6.1% swing Con to Lab



Jaskiran K. Chohan	Lab	3,726	82.1	+21.7
Karanvir S. Dhadwal	Lab	3,467	76.4	+16.3
*Kamaljit K. Nagpal	Lab	3,458	76.2	+17.3
Darshan S. Bhinder	Con	615	13.6	+ 8.1
Mohamed Ali	Con	509	11.2	+ 5.8
Mohamed Fahmy	Con	392	8.6	+ 4.2
Hafeez Ahmad	LD	349	7.7	+ 4.5
Rosalie C. Hans-Barker	Grn	229	5.0	
Shao-Ying Ben-Nathan	LD	224	4.9	+ 2.6
Heather J.F. Matthews	LD	182	4.0	+ 2.4

Southall Green

Ealing Southall

1.35% swing Lab to Con

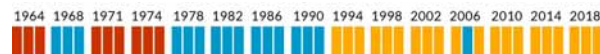


*Jasbir K. Anand	Lab	3,806	85.1	- 2.8
*Kamaljit S. Dhindsa	Lab	3,742	83.7	- 1.6
Peter E.J. Mason	Lab	3,602	80.5	- 3.5
Avtar Chand	Con	578	12.9	+ 1.1
Carol Gilby	Con	441	9.9	- 0.4
George R. Illsley	Con	377	8.4	- 0.5
Ineta Hans-Barker	Grn	177	4.0	
Dorothy A. Brooks	LD	145	3.2	- 1.2
Margaret J. Friday	LD	115	2.6	- 1.2
Michael G. Pidoux	LD	82	1.8	- 1.5

Southfield

Ealing Central and Acton

3.3% swing Con to LD

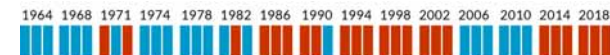


*Gary Malcolm	LD	2,217	45.0	+ 7.9
*Gary Busuttil	LD	2,136	43.3	+ 6.2
*Andrew T. Steed	LD	2,074	42.1	+ 8.4
Vanessa J. Costello	Con	1,429	29.0	- 2.0
Julian D. Gallant	Con	1,333	27.0	+ 1.8
Andrew J. MacDonald	Con	1,322	26.8	+ 2.8
Jacqueline A. Davis	Lab	1,023	20.7	+ 2.0
Peter M. Evans	Lab	981	19.9	+ 2.3
Tony Loftus	Lab	839	17.0	+ 2.8
Michael S. Landon	Grn	479	9.7	- 4.1

Walpole

Ealing Central and Acton

4.7% swing Con to Lab



*Binda Rai	Lab	2,465	47.4	+ 7.2
*Gareth J. Shaw	Lab	2,394	46.0	+ 6.7
*Paul N.J. Conlan	Lab	2,345	45.1	+ 7.8
Ann Chapman	Con	1,547	29.7	- 4.1
John Cowing	Con	1,387	26.7	- 1.8
Aleksandra Turner	Con	1,286	24.7	- 0.4
Glendra M. Read	Grn	839	16.1	- 2.0
Jonathan M. Ward	LD	574	11.0	+ 2.6
Humaira Sanders	LD	569	10.9	+ 3.6
Inge R. Veacock	LD	518	10.0	+ 4.2

Comparison of the 2018 and 2014 results

	Year	Elec	%Poll	Con	Lab	LD	Green	UKIP	Ind	TUSC	BNP	Duma	Renew
Acton Central	2018	9,939	39.6	24.0	52.3	9.8	13.9						
	2014	10,241	38.3	24.8	42.5	6.7	13.6	8.7		3.8			
Cleveland	2018	10,623	49.9	30.0	41.1	18.4	10.5						
	2014	10,460	42.3	34.9	36.2	11.6	17.3						
Dormers Wells	2018	10,078	40.0	15.4	70.5	3.6	7.6					2.9	
	2014	9,909	41.7	15.4	77.9	6.7							
Ealing Broadway	2018	10,641	41.3	41.5	30.4	14.3	13.8						
	2014	10,390	38.5	40.3	25.1	10.2	15.5	8.9					
Ealing Common	2018	10,390	45.6	27.0	27.9	27.9	9.7	7.5					
	2014	10,208	40.1	30.2	21.9	25.9	12.7	9.4					
East Acton	2018	13,047	33.1	20.4	55.2	7.9	16.5						
	2014	12,502	32.9	23.5	46.5	6.2	12.9	7.6		3.2			
Elthorne	2018	10,810	45.0	13.6	41.6	23.2	18.9						2.8
	2014	10,786	41.8	19.2	41.7	15.3	12.2	8.7		2.8			
Greenford Broadway	2018	12,639	35.0	21.3	62.6	4.9	7.6	3.6					
	2014	12,001	36.5	20.5	64.7	6.5			8.3				
Greenford Green	2018	10,684	38.8	23.6	52.7	4.9	7.8	3.3				7.7	
	2014	10,497	40.5	33.4	50.2	6.2	10.2						
Hanger Hill	2018	10,397	40.5	43.5	29.4	11.1						3.5	
	2014	10,236	35.9	48.3	26.0	10.9	14.8						
Hobbayne	2018	10,354	43.5	19.7	51.1	6.4	13.4		4.2			5.2	
	2014	10,227	47.4	25.6	55.3	4.8	14.2						
Lady Margaret	2018	10,278	38.3	14.3	74.3	4.6	6.8						
	2014	10,461	43.9	19.2	63.7	3.9	6.1	7.2					
North Greenford	2018	10,714	39.6	21.9	59.0	7.0	8.7	3.4					
	2014	9,828	41.1	20.4	54.4	5.9		14.7	4.6				
Northfield	2018	9,808	53.2	33.5	38.6	8.8	19.1						
	2014	10,683	44.9	39.3	31.4	7.8	14.6	6.9					
Northolt Mandeville	2018	11,030	36.5	22.5	57.2	5.2	10.0	5.0					
	2014	10,616	41.5	24.3	50.1	4.3		16.1		5.1			
Northolt West End	2018	10,602	33.6	15.6	60.3	3.0	7.1	4.8			4.6	4.6	
	2014	10,374	38.0	14.4	54.4	3.9		18.9		8.4			
Norwood Green	2018	10,133	35.9	18.2	68.0	5.3	8.4						
	2014	9,751	40.1	17.5	68.2	3.8	6.7		3.7				
Perivale	2018	11,360	43.8	24.3	57.1	4.3	6.7					7.5	
	2014	11,262	43.6	20.4	44.2	4.7	9.3		21.4				
South Acton	2018	10,496	38.8	20.1	49.4	10.3	10.6		5.4			4.2	
	2014	10,204	38.5	24.9	42.0	6.8	13.4	7.8	5.0				
Southall Broadway	2018	10,555	44.7	11.1	78.2	5.5	5.0						
	2014	10,321	52.5	5.1	60.0	2.4			32.5				
Southall Green	2018	11,022	41.8	10.4	83.1	2.5	3.9						
	2014	10,881	44.8	10.3	85.7	3.9							
Southfield	2018	10,228	46.6	27.6	19.2	43.5	9.7						
	2014	10,015	42.3	26.7	16.8	36.0	13.8	6.7					
Walpole	2018	9,583	50.0	27.0	46.2	10.6	16.1						
	2014	10,015	44.9	29.1	38.9	7.2	18.1	6.7					

Councillors' majorities and 2022 swing tables for Ealing

	Councillor	Ward	Maj	%maj
1	David Millican	Northfield	74	1.2
2	Joanna Dabrowska	Ealing Common	163	3.2
3	Praveen Anand	Ealing Common	227	4.5
4	Paul Driscoll	Northfield	377	6.5
5	Jon Ball	Ealing Common	361	7.0
6	Seema Kumar	Ealing Broadway	410	8.8
7	Sitarah Anjum	Cleveland	491	9.0
8	Fay Block	Northfield	550	9.5
9	Carlo Lusuardi	Cleveland	549	10.1
10	Gregory Stafford	Hanger Hill	484	10.9
11	Anthony Young	Ealing Broadway	505	10.9
12	Nigel Sumner	Hanger Hill	496	11.2
13	Alexander Stafford	Ealing Broadway	518	11.2
14	Linda Burke	Cleveland	627	11.5
15	Andrew Steed	Southfield	645	13.1
16	Joy Morrissey	Hanger Hill	622	14.1
17	Gary Busuttill	Southfield	707	14.3
18	Joanna Camadoo	Elthorne	778	14.4
19	Paul Conlan	Walpole	798	15.4
20	Gary Malcolm	Southfield	788	16.0
21	Theresa Byrne	Elthorne	866	16.0
22	Gareth Shaw	Walpole	847	16.3
23	Yoel Gordon	Elthorne	912	16.9
24	Binda Rai	Walpole	918	17.7
25	Hitesh Tailor	East Acton	1,451	21.4
26	Simon Woodroffe	Greenford Green	963	22.7
27	Mik Sabiers	South Acton	1,043	24.0
28	Abdullah Gulaid	Acton Central	997	24.1
29	Aysha Raza	Greenford Green	1,040	24.5
30	Sarah Rooney	Acton Central	1,093	26.4
31	Kate Crawford	East Acton	1,735	27.6
32	Josh Blacker	South Acton	1,225	28.2
33	Daniel Crawford	Acton Central	1,207	29.2
34	Ray Wall	Hobayne	1,470	29.5
35	Anthony Kelly	Greenford Green	1,260	29.7
36	Yvonne Johnson	South Acton	1,336	30.8
37	Charan Sharma	Perivale	1,515	30.8
38	Steve Donnelly	East Acton	1,437	31.1
39	Tariq Mahmood	Perivale	1,546	31.5
40	Anna Tomlinson	Hobayne	1,570	31.5
41	Miriam Rice	Northolt Mandeville	1,336	31.8
42	Lewis Cox	Hobayne	1,586	31.8
43	Chris Summers	Northolt Mandeville	1,418	33.7
44	Munir Ahmed	Perivale	1,704	34.7
45	Shital Jammu	North Greenford	1,536	35.4
46	Deirdre Costigan	Northolt Mandeville	1,528	36.3
47	Shahbaz Ahmed	North Greenford	1,578	36.4
48	Shital Manro	North Greenford	1,581	36.5
49	Harbajan Dheer	Greenford Broadway	1,740	38.4
50	Timothy Murtagh	Greenford Broadway	1,762	38.9
51	Julian Bell	Greenford Broadway	1,907	42.1
52	Lauren Wall	Northolt West End	1,671	42.6
53	Dee Martin	Northolt West End	1,716	43.8
54	Bassam Mahfouz	Northolt West End	1,734	44.2
55	REajinder Mann	Norwood Green	1,651	46.6
56	Mohammad Aslam	Norwood Green	1,659	46.8
57	Gurmit Mann	Norwood Green	1,699	47.9
58	Ranjit Dheer	Dormers Wells	2,089	52.1
59	Tej Ram Bagha	Dormers Wells	2,180	54.4
60	Tejinder Dhani	Dormers Wells	2,228	55.6
61	Swaran Padda	Lady Margaret	2,224	57.9

Swing to Labour	
1%	Northfield
2%	Ealing Cmn
4%	Ealing Cmn
5%	Ealing Brdwy
6%	Ealing Brdwy
8%	Hanger Hill
11%	Southfield
12%	Southfield
13%	Southfield

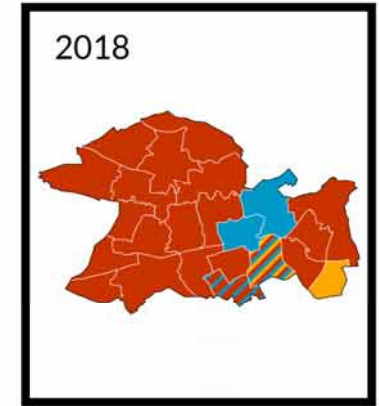
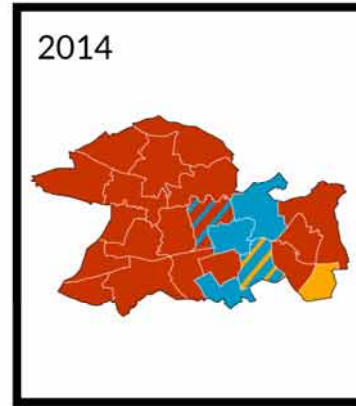
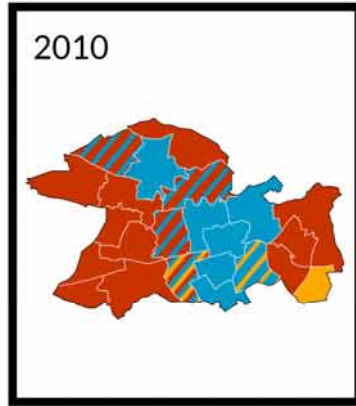
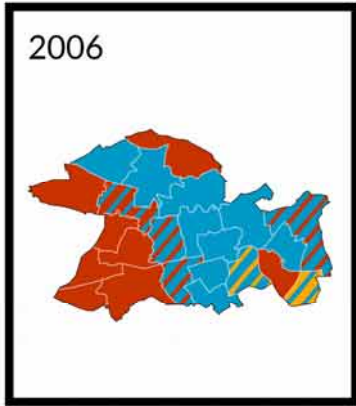
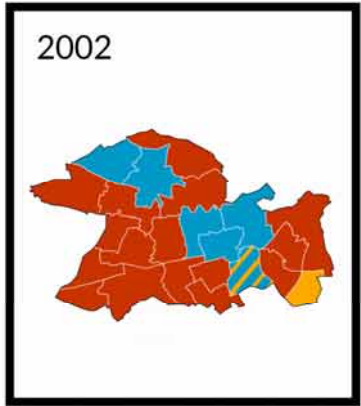
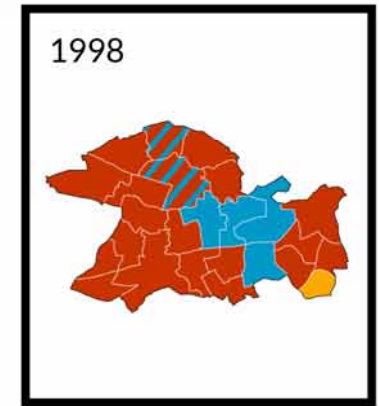
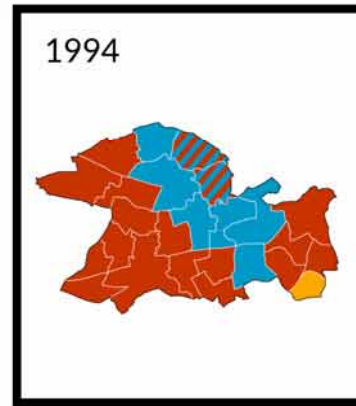
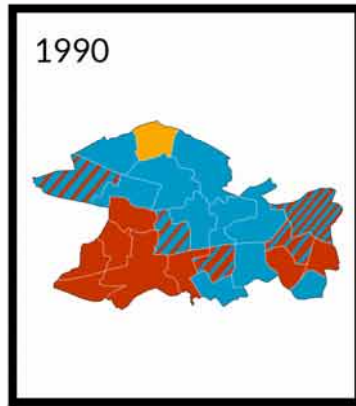
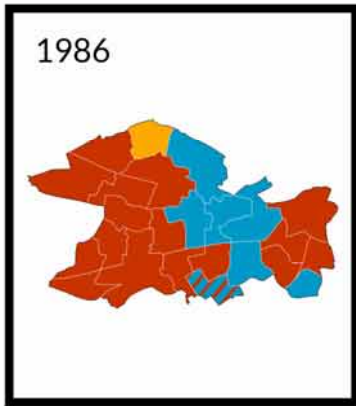
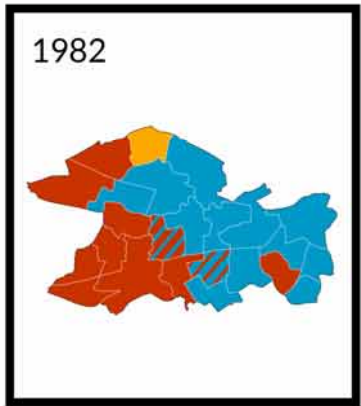
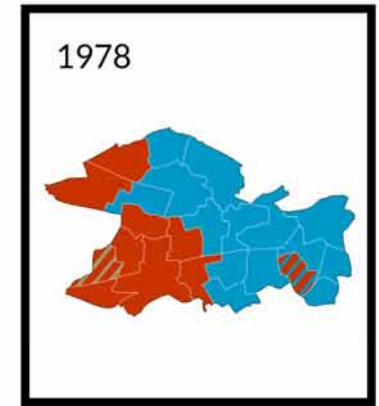
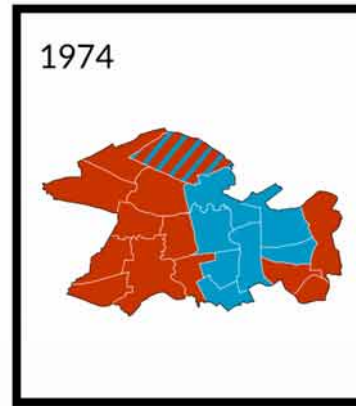
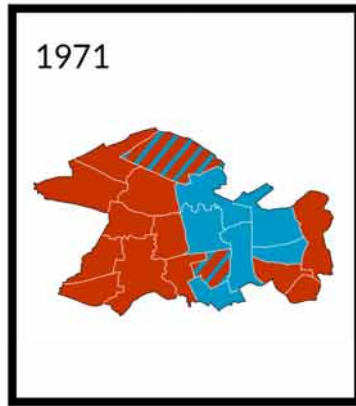
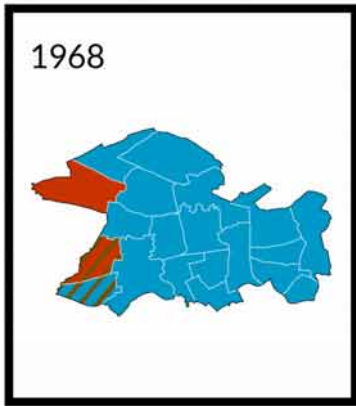
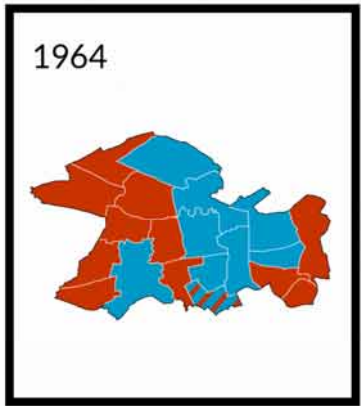
Swing to Conservatives	
3%	Ealing Cmn
4%	Northfield
5%	Cleveland
6%	Cleveland
7%	Southfield
8%	Southfield
9%	Walpole
12%	Greenford Grn
13%	Acton Central
14%	Acton Central
15%	South Acton
16%	Perivale
16%	Hobayne
17%	Northolt Man
18%	Perivale
19%	Northolt Man
20%	Greenford Bdy
22%	Greenford Bdy
24%	Norwood Grn
27%	Dormers Wills
28%	Dormers Wills
29%	Lady Margaret
30%	Lady Margaret
31%	Lady Margaret
32%	Southall Bdwy
34%	Southall Green
35%	Southall Bdwy
37%	Southall Grn

62	Kamaldeep Sahota	Lady Margaret	2,250	58.6
63	Kaaram Mohan	Lady Margaret	2,335	60.8
64	Kamaljit Nagpal	Southall Broadway	2,843	62.6
65	Kaaranvir Dhadwal	Southall Broadway	2,852	62.8
66	Peter Mason	Southall Green	3,024	67.4
67	Jaskiram Chohan	Southall Broadway	3,111	68.5
68	Kamaljit Dhindsa	Southall Green	3,164	70.8
69	Jasbir Anand	Southall Green	3,228	72.2

Electoral history of Ealing - 1964 to 2018

	1964	1968	1971	1974	1978	1982	1986	1990	1994	1998	2002	2006	2010	2014	2018
Acton Central	52.6	76.6	55.1	51.6	52.4	44.9	34.9	39.5	38.6	34.4	27.9	33.5	28.9	24.8	24.0
1964-2002: Springfield	43.6	18.0	43.8	39.8	41.0	37.5	51.2	39.5	51.4	55.4	43.3	26.9	35.9	42.5	52.3
	3.8	4.3		7.3	5.2	16.9	14.0	8.6	10.0	10.2	13.7	15.4	22.1	6.7	9.8
		1.1	1.1	1.3	1.5	0.6		12.4			15.2	24.2	13.2	26.1	13.9
Cleveland	66.5	79.7	64.0	62.4	62.0	53.1	44.9	53.2	44.4	42.8	36.8	39.1	39.4	34.9	30.0
1978-2002: Argyle	21.8	11.9	29.7	20.5	29.9	22.8	39.2	30.2	33.6	34.9	26.7	17.7	25.5	36.2	41.1
1964-1978: Cleveland	11.6	7.7	6.3	17.1	8.1	24.1	15.9	8.5	13.3	14.3	24.8	33.7	26.4	11.6	18.4
		0.7						8.0	8.7	8.0	11.7	9.5	8.7	17.3	10.5
Dormers Wells					35.8	16.5	13.1	20.6	22.0	13.0	14.9	21.1	27.1	15.4	15.4
1964-2002: Mount Pleasant					64.2	49.3	67.5	72.9	78.0	66.6	64.1	64.1	55.7	77.9	70.5
						14.2	19.4	6.5		7.7	7.8	14.8	12.2	6.7	3.6
						20.0				12.7	13.2		5.0		10.5
Ealing Broadway	54.7	76.4	56.3	60.9	71.0	65.8	57.2	67.5	56.0	46.2	47.2	53.3	44.4	40.3	41.5
1978-2002: Pitshanger	33.0	16.9	35.1	25.7	18.9	12.7	19.2	21.4	22.8	26.0	24.1	14.7	21.4	25.1	30.4
1964-1978: Central	12.3	6.6	8.6	12.5	8.7	21.5	23.6	11.1	14.8	16.8	15.8	16.6	22.3	10.2	14.3
				0.9	1.3				6.4	11.0	13.0	15.4	11.9	24.4	13.8
Ealing Common					57.3	52.8	45.4	53.2	46.0	38.5	36.6	40.8	35.0	30.2	27.0
					30.2	20.8	32.5	26.1	27.7	29.7	16.9	9.9	16.8	21.9	27.9
					10.9	26.5	18.6	9.8	14.6	20.7	35.6	36.5	32.1	25.9	27.9
					1.6		3.5	10.9	11.7	11.1	10.9	12.8	16.2	22.1	17.2
East Acton	34.2	54.7	40.3	33.9	60.2	47.4	38.9	41.3	38.5	29.9	37.9	43.0	29.0	23.5	20.4
1978-2002: Vale	59.8	34.6	58.3	64.5	38.4	34.6	51.3	47.6	51.5	53.6	48.9	40.3	40.7	46.5	55.2
1964-1978: East	4.8	7.8				16.0	9.8	11.1	9.9	9.7	13.2	16.7	20.6	6.2	7.9
		2.9	1.4		1.4	2.1				6.9			9.7	23.7	16.5
Elthorne	41.2	66.9	40.7	44.1	45.1	38.3	24.8	36.0	35.3	21.2	21.9	29.4	28.8	19.2	13.6
	54.4	31.6	58.2	55.9	50.4	42.0	48.4	14.9	49.5	53.5	46.9	27.2	31.3	41.7	41.6
	3.7				4.5	19.7	24.9	39.7		11.2	16.9	23.5	27.6	15.3	23.2
	0.7	1.6	1.1				1.9	9.4	15.2	14.1	14.4	19.9	12.3	23.7	21.7
Greenford Broadway	40.1	67.3	44.3	38.6	56.3	46.6	40.1	48.9	42.8	39.7	32.9	42.9	26.5	20.5	21.3
1964-2002: Ravenor	49.4	32.7	55.7	52.1	43.7	34.5	49.6	40.9	47.5	50.3	51.8	43.8	43.7	64.7	62.6
	9.7			9.3		19.0	9.8	10.2	9.6	10.0	15.3	13.3	21.2	6.5	4.9
	0.8						0.5						8.6	8.3	11.2
Greenford Green		74.2	49.9	52.9	56.8	48.0	42.3	56.0	51.6	42.8	47.5	50.4	43.4	33.4	23.6
1978-2002: Costons		25.8	50.1	40.2	43.2	31.2	44.1	36.1	37.6	44.9	41.4	32.7	35.7	50.2	52.7
1964-1978: Horsenden			6.9			20.8	13.6	7.9	10.8	12.3	11.1	11.7	14.9	6.2	4.9
											5.1	6.0	10.2	18.8	
Hanger Hill	58.9	77.0	58.3	62.3	76.9	68.9	62.5	68.4	62.3	50.8	51.9	53.5	52.3	48.3	43.5
1978-2002: Hanger Lane	37.4	17.0	37.5	31.1	17.1	11.7	19.2	21.6	24.6	32.8	20.4	15.6	22.0	26.0	29.4
1964-1978: Hanger Hill	3.7	4.8	4.1	6.6	6.0	19.4	18.3	10.1	13.1	16.5	16.0	17.8	25.7	10.9	11.1
		1.2									11.6	13.1		14.8	3.5
Hobbayne	37.4	58.8	32.7	29.3	47.9	38.3	31.1	42.1	32.1	23.7	27.4	36.3	32.5	25.6	19.7
1964-1978: Brent	62.6	39.4	67.3	61.4	52.1	40.9	53.1	39.9	49.5	56.1	47.6	31.0	39.6	55.3	51.1
				8.1		20.9	13.6	7.6	10.2	11.6	12.9	16.8	14.9	4.8	6.4
		1.8		1.2			2.3	10.4	8.2	8.7	12.2	15.9	13.0	14.2	22.8

	1964	1968	1971	1974	1978	1982	1986	1990	1994	1998	2002	2006	2010	2014	2018
Lady Margaret	31.7	54.0	34.3	32.6	44.0	30.4	33.0	44.7	36.7	27.4	16.3	29.4	34.9	19.2	14.3
1978-2002: Waxlow	59.6	34.4	65.7	57.0	56.0	47.5	54.3	55.3	63.3	58.2	71.0	57.0	51.4	63.7	74.3
1964-1978: Waxlow Manor	8.7	5.2		10.4		18.4	12.7			14.4	8.5	13.6	13.7	3.9	4.6
		6.4				3.8					4.2			13.3	6.8
Northfield	45.9	65.0	46.7	43.6	55.2	46.3	36.1	43.1	38.7	29.2	30.3	41.0	41.0	39.3	33.5
1964-1978: Northfields	45.0	21.2	42.2	35.0	36.4	26.9	36.0	37.1	42.3	44.2	34.1	21.4	23.7	31.4	38.6
	9.2	12.8	10.4	21.4	8.4	26.8	25.7	8.2	12.5	15.5	18.4	17.7	21.3	7.8	8.8
		1.0	0.8				2.2	11.6	6.4	11.0	17.2	19.9	13.9	21.5	19.1
North Greenford									40.6	37.1	25.5	32.8	31.9	20.4	21.9
1964-2002: Horsenden									40.2	54.1	51.0	37.8	48.1	54.4	59.0
									19.2	8.7	11.2	15.1	13.2	5.9	7.0
											12.3	14.3	6.8	19.3	12.1
Northolt Mandeville	30.6	57.7	36.0	32.9	42.7	35.9	32.7	53.8	46.5	38.2	50.3	52.0	39.3	24.3	22.5
1964-2002: Mandeville	63.1	40.3	64.0	58.4	51.4	45.9	54.9	37.7	53.5	41.4	41.2	34.8	41.6	50.1	57.2
	6.3			7.9	5.9	18.2	12.3	8.5		5.7	8.5	13.2	13.7	4.3	5.2
		2.0		0.8						14.7			5.4	21.1	15.0
Northolt West End	21.7	44.1	18.3	20.6	45.6	35.2	32.5	44.9	33.8	26.6	28.7	36.9	29.0	14.4	15.6
1964-2002: West End	72.4	55.9	80.7	73.6	54.4	42.5	56.7	44.8	55.3	56.2	60.1	37.8	48.1	54.4	60.3
	5.0			5.0		22.3	10.8	10.3	10.8	9.8	11.2	15.1	13.2	3.9	3.0
	0.9		0.9	0.8						7.3		14.3	6.8	27.3	21.1
Norwood Green	53.3	66.1	44.0	43.4	45.1	36.2	27.8	30.5	32.8	17.6	17.7	26.6	28.9	17.5	18.2
1964-2002: Dormers Wells	36.8	18.1	56.0	56.6	54.9	43.3	60.0	52.2	58.4	60.1	68.4	58.7	49.7	68.2	68.0
		7.8				20.5	9.8	6.9	8.8	11.6	7.3	14.7	14.1	3.8	5.3
	9.9	7.9					2.4	10.4		10.8	6.5		7.4	10.4	8.4
Perivale	48.1	77.8	55.0	50.8	58.4	49.8	43.3	52.7	42.8	40.4	39.9	44.8	40.8	20.4	24.3
	39.8	22.2	40.9	37.4	35.0	30.2	39.1	37.7	46.2	50.2	47.1	37.8	43.0	44.2	57.1
	12.1			11.8	6.6	20.0	17.6	9.6	11.0	9.4	13.0	12.6	16.2	4.7	4.3
			4.0									4.8		30.7	14.2
South Acton	40.3	54.4	40.4	42.7	45.0	36.2	32.0	34.9	28.5	23.3	25.1	30.4	29.9	24.9	20.1
1964-2002: Heathfield	56.3	36.5	58.8	53.1	49.9	48.5	56.3	48.6	60.3	62.3	48.5	32.0	39.7	42.0	49.4
	2.2	7.9		3.2	3.4	14.6	11.7	6.2	11.2	14.4	22.2	26.2	18.3	6.8	10.3
		1.2	0.8	1.0	1.8	0.6		10.2			4.2	11.4	12.0	26.2	20.2
Southall Broadway	27.4	27.3	9.0	12.2	9.7	5.0	8.7	8.2	14.8	7.6	6.0	33.7	26.3	5.1	11.1
1964-2002: Northcote	52.4	33.6	51.2	47.8	63.7	51.5	84.9	91.8	85.2	62.4	73.4	58.9	54.9	60.0	78.2
			5.3			14.8	6.4			5.4	5.3	7.4	5.8	2.4	5.5
	20.3	39.1	34.5	40.0	26.5	28.7				24.6	15.3		13.1	32.5	5.0
Southall Green	31.9	38.4	19.7	22.3	18.3	13.4	7.7	13.9	16.0	7.4	7.8	18.5	28.9	10.3	10.4
1964-2002: Glebe	55.8	21.1	47.3	59.3	70.9	60.6	68.2	86.1	73.6	70.6	74.7	54.8	61.8	85.7	83.1
				15.0	10.8	13.4	9.5			4.9	4.3	5.7	9.3	3.9	2.5
	12.3	40.5	33.0	3.4		12.6	14.6		10.5	17.0	13.2	21.0			3.9
Southfield	39.3	57.8	41.6	39.6	53.4	41.8	35.8	36.1	30.9	21.7	18.7	34.1	32.6	16.7	27.6
	57.7	37.5	57.4	49.7	40.0	26.0	31.5	27.7	30.1	27.1	22.4	15.3	14.7	16.8	19.2
	3.0	4.7		10.0	5.4	32.2	32.7	23.9	36.4	45.4	44.3	33.2	41.9	36.0	43.5
			1.0	0.7	1.2			12.3	2.5	5.8	14.6	17.5	10.8	20.5	9.7
Walpole	50.1	76.6	46.2	42.9	49.4	41.1	37.5	42.5	35.6	23.1	20.5	36.9	35.5	29.1	27.0
	39.1	17.4	46.6	41.1	40.0	38.9	49.7	46.5	45.7	51.0	46.3	24.3	27.0	38.9	46.2
	10.9	5.9		15.3	9.1	20.0	12.8	11.0	13.9	13.7	11.2	27.7	21.0	7.2	10.6
			7.2	0.7	1.5				4.7	12.2	22.0		16.5	24.8	16.1



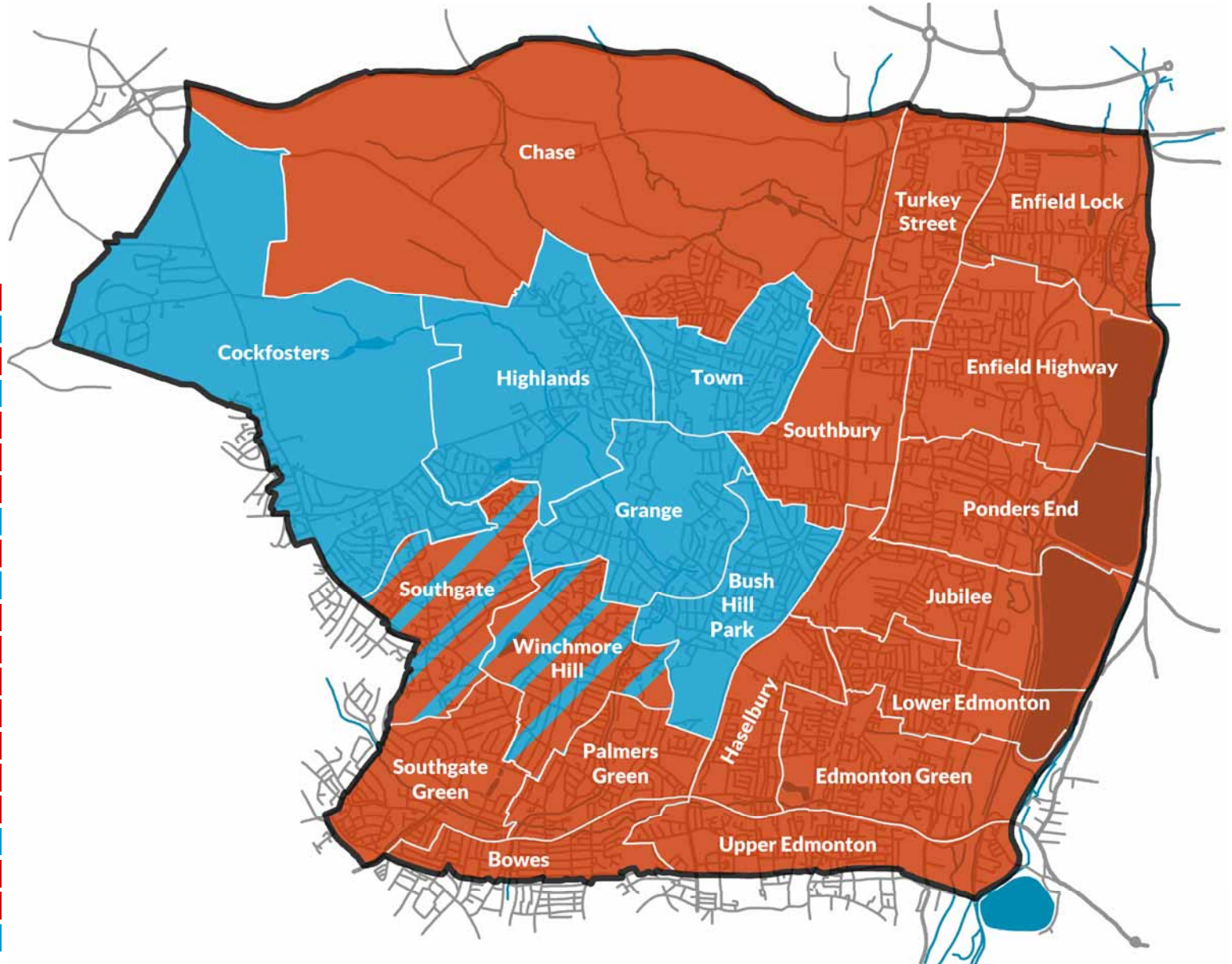
Enfield

17	46	0	0	0
down 5	up 5	no change	no change	no change



at a glance

Bowes	Red	Red	Red
Bush Hill Park	Blue	Blue	Blue
Chase	Red	Red	Red
Cockfosters	Blue	Blue	Blue
Edmonton Green	Red	Red	Red
Enfield Highway	Red	Red	Red
Enfield Lock	Red	Red	Red
Grange	Blue	Blue	Blue
Haselbury	Red	Red	Red
Highlands	Blue	Blue	Blue
Jubilee	Red	Red	Red
Lower Edmonton	Red	Red	Red
Palmers Green	Red	Red	Red
Ponders End	Red	Red	Red
Southbury	Red	Red	Red
Southgate	Red	Blue	Red
Southgate Green	Red	Red	Red
Town	Blue	Blue	Blue
Turkey Street	Red	Red	Red
Upper Edmonton	Red	Red	Red
Winchmore Hill	Red	Red	Blue



Bowes

Enfield, Southgate

1.6% swing Grn to Lab

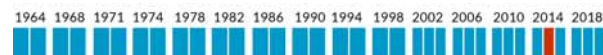


Year	Party	Count	%	Change
2018	Lab	2,386	68.9	+ 3.1
2014	Lab	2,253	65.0	+ 4.9
2010	Lab	2,242	64.7	+ 8.9
2006	Grn	697	20.1	+ 4.7
2002	Con	620	17.9	- 5.2
1998	Con	564	16.3	- 4.8
1994	Grn	552	15.9	+ 0.5
1990	Grn	542	15.6	+ 1.4
1986	Con	535	15.4	- 3.9

Bush Hill Park

Edmonton

0.1% swing Con to Lab



Year	Party	Count	%	Change
2018	Con	1,976	40.2	+ 5.4
2014	Con	1,959	39.9	+ 8.4
2010	Con	1,926	39.2	+11.2
2006	Lab	1,862	37.9	+ 6.3
2002	Lab	1,831	37.3	+10.8
1998	Lab	1,681	34.2	+ 8.8
1994	Grn	539	11.0	- 1.9
1990	LD	484	9.9	+ 0.5
1986	UKIP	144	2.9	- 15.7

Chase

Enfield North

2.7% swing Con to Lab



Year	Party	Count	%	Change
2018	Lab	1,931	42.3	+ 9.2
2014	Lab	1,852	40.5	+ 9.6
2010	Lab	1,729	37.9	+ 7.0
2006	Con	1,670	36.6	- 4.0
2002	Con	1,643	36.0	- 3.7
1998	Con	1,582	34.6	+ 5.9
1994	LD	690	15.1	+ 9.1
1990	Grn	473	10.4	- 4.3
1986	LD	291	6.4	
1982	LD	275	6.0	
1978	UKIP	207	4.5	- 13.3

Cockfosters

Enfield North

1.45% swing Lab to Con

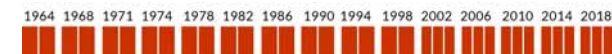


Year	Party	Count	%	Change
2018	Con	2,406	53.4	+ 3.7
2014	Con	2,363	52.5	+ 6.8
2010	Con	2,279	50.6	+ 5.8
2006	Lab	1,223	27.2	+ 0.6
2002	Lab	1,213	26.9	+ 2.9
1998	Lab	1,117	24.8	+ 4.4
1994	Grn	510	11.3	+ 0.6
1990	LD	459	10.2	+ 4.2

Edmonton Green

Edmonton

0.25% swing Lab to Con

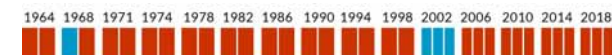


Year	Party	Count	%	Change
2018	Lab	2,699	73.8	+ 1.4
2014	Lab	2,629	71.9	+ 0.7
2010	Lab	2,533	69.2	- 0.4
2006	Con	474	13.0	- 0.4
2002	Con	444	12.1	- 0.9
1998	Con	440	12.0	+ 1.3
1994	Grn	291	8.0	- 1.6
1990	LD	211	5.8	
1986	Duma	84	2.3	

Enfield Highway

Enfield North

3.1% swing Con to Lab



Year	Party	Count	%	Change
2018	Lab	2,148	60.3	+11.3
2014	Lab	2,003	56.3	+ 9.0
2010	Lab	1,889	53.1	+ 8.5
2006	Con	760	21.4	+ 1.1
2002	Con	754	21.2	+ 2.2
1998	Con	718	20.2	+ 7.0
1994	Ind	379	10.6	
1990	Grn	271	7.6	- 2.3
1986	LD	152	4.3	

Enfield Lock

Enfield North

1.4% swing Con to Lab

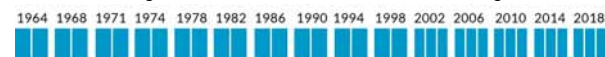


Birsan Demirel	Lab	2,308	61.0	+ 7.5
Guner Aydin	Lab	2,288	60.4	+11.2
Elif Erbil	Lab	2,217	58.5	+ 9.6
Christine A. Bellas	Con	847	22.4	+ 6.2
Karen E. Frazer	Con	792	20.9	+ 5.6
Patrick H. Drysdale	Con	766	20.2	+ 8.2
David C. Flint	Grn	339	9.0	- 0.9
Richard E. Mapleston	LD	194	5.1	
Gary A. Robbins	UKIP	181	4.8	- 13.7

Grange

Enfield, Southgate

3.8% swing Lab to Con



Andy Milne	Con	2,627	61.2	+13.5
Chris Dey	Con	2,538	59.2	+14.4
Terence Neville	Con	2,527	58.9	+15.7
Hazel M. Kinsler	Lab	1,352	31.5	+ 5.7
Vanessa Skarpari	Lab	1,185	27.6	+ 7.3
Rasheed Sadegh-Zadeh	Lab	1,159	27.0	+ 7.9
Stuart Laycock	LD	512	11.9	+ 5.2
Neil A. Anderton	LD	511	11.9	
Robert J. Wilson	LD	458	10.7	

Haselbury

Edmonton

6.5% swing Con to Lab

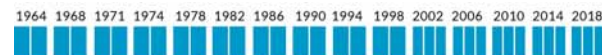


Saray Karakus	Lab	2,311	68.1	+13.3
Mustafa Cetinkaya	Lab	2,268	66.8	+15.1
*George A. Savva	Lab	2,268	66.8	+17.4
Matthew Harwood	Con	619	18.2	- 1.0
*Michael D. Lavender	Con	589	17.4	+ 2.6
Jane C. Spring	Con	532	15.7	+ 4.9
Nicola R. Scott	Grn	324	9.5	- 0.7
Huw P.K. Dawson	LD	208	6.1	

Highlands

Enfield North

4.25% swing Lab to Con

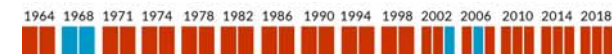


*Glynis L. Vince	Con	2,579	51.2	+ 7.2
*Lee David-Sanders	Con	2,569	51.0	+ 8.5
*Joanne L. Laban	Con	2,529	50.2	+ 8.2
*Patricia Ekechi	Lab	1,261	25.1	- 1.7
David A. South	Lab	1,243	24.7	- 1.6
Mohammad Islam	Lab	1,060	21.1	+ 1.8
Phil Cooper	Grn	694	13.8	- 0.9
Laura F.L. Woodland	LD	436	8.7	
Jeff Evans	UKIP	156	3.1	- 15.2

Jubilee

Edmonton

0.95% swing Con to Lab



*Nesil Caliskan	Lab	2,132	62.0	+ 2.5
*Alev Cazimoglu	Lab	2,132	62.0	+ 6.6
*Bernadette Lappage	Lab	2,110	61.3	+ 7.4
Glenn J. Breslin	Con	772	22.4	+ 2.1
Ratip Al Sulaimen	Con	746	21.7	+ 4.9
Eric C. Jukes	Con	712	20.7	+ 3.9
Benjamin J. Gill	Grn	248	7.2	- 1.1
Constantine M. Baritz	UKIP	164	4.8	- 12.8
Richard Morgan-Ash	LD	160	4.7	

Lower Edmonton

Edmonton

0.7% swing Con to Lab



*Sinan Boztas	Lab	2,379	70.5	+ 3.9
*Guney Dogan	Lab	2,321	68.8	+ 6.1
Margaret A. Greer	Lab	2,305	68.3	+10.5
Margaret H. Beard	Con	669	19.8	+ 8.0
Anne Bagulay	Con	540	16.0	+ 4.5
Ian J. Revis	Con	479	14.2	+ 3.7
David L. Schofield	DVP	213	6.3	
Norman F. Whitby	LD	186	5.5	
Peter J. Krakowiak	Grn	77	2.3	- 9.2

Palmers Green

Enfield, Southgate

3.2% swing Con to Lab



Name	Party	2018	2014	%	Change
Timothy Leaver	Lab	2,440	55.0	+ 8.1	
*Mary Maguire	Lab	2,431	54.8	+10.9	
*Ahmet Oykener	Lab	2,144	48.3	+ 9.9	
Tolga Suleyman	Con	1,073	24.2	+ 3.4	
Shyam Lennon	Con	1,071	24.1	+ 4.0	
Baykal Suruk	Con	908	20.5	+ 2.4	
Basil T. Clarke	Grn	651	14.7	+ 1.2	
Brendan J. Malone	LD	430	9.7	+ 3.4	

Ponders End

Edmonton

2.7% swing Con to Lab



Name	Party	2018	2014	%	Change
Susan Erbil	Lab	2,302	69.2	+ 8.1	
*Ayfer Orhan	Lab	2,196	66.0	+ 5.9	
*Doug Taylor	Lab	2,152	64.7	+ 3.7	
Chris Heathwood	Con	542	16.3	+ 0.7	
Adel J. Panayi	Con	475	14.3	+ 0.1	
Phivos Joannides	Con	436	13.1	- 0.7	
Seton A.R.O. During	Grn	259	7.8	- 2.8	
Mahamed Awale	Ind	214	6.4		
Helen M. Pridham	LD	152	4.6		

Southbury

Enfield North

4.6% swing Con to Lab

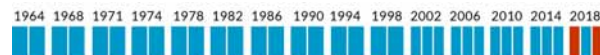


Name	Party	2018	2014	%	Change
Christopher J. Bond	Lab	2,296	61.2	+14.9	
Mahmut Aksanoglu	Lab	2,081	55.4	+15.0	
Nneka C. Keazor	Lab	2,030	54.1	+16.2	
Clive W. Parker	Con	955	25.4	+ 6.9	
Garry Kousoulou	Con	927	24.7	+ 7.4	
Salem A. Al-Damluji	Con	757	20.2	+ 4.3	
Luke A. Balnave	Grn	456	12.1	+ 2.0	
Alan I. Stanier	LD	283	7.5		

Southgate

Enfield, Southgate

3.8% swing Con to Lab

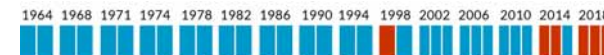


Name	Party	2018	2014	%	Change
Charith A. Gunawardena	Lab	1,896	42.6	+ 5.4	
Stephanos Ioannou	Con	1,809	40.6	- 1.1	
Derek L. Levy	Lab	1,809	40.6	+ 5.9	
Angie McEvoy	Lab	1,803	40.5	+ 5.8	
Jasmine Storry	Con	1,727	38.8	- 1.2	
Keith Ly	Con	1,666	37.4	- 1.0	
Geri C. Saccomanno	Grn	511	11.5	- 4.1	
Leslie Dubow	LD	434	9.7	- 0.1	
Regine Lemberger	LD	313	7.0		

Southgate Green

Enfield, Southgate

2.7% swing Con to Lab

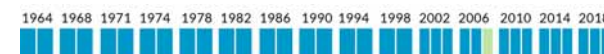


Name	Party	2018	2014	%	Change
*Daniel Anderson	Lab	2,118	46.5	+ 5.2	
*Claire L. Stewart	Lab	2,018	44.3	+ 6.0	
Anne M. Brown	Lab	1,977	43.4	+10.7	
Marina Savva	Con	1,596	35.0	- 2.3	
Helen Kacouris	Con	1,573	34.5	+ 2.8	
Emma Bishop-Laggett	Con	1,557	34.1	+ 5.4	
Chris Bushill	LD	521	11.4	+ 3.8	
David L. Hughes	Grn	478	10.5	- 3.2	
Diana G. Medlicott	LD	446	9.8	+ 2.2	
David Mitchell	LD	439	9.6		

Town

Enfield North

0.8% swing Lab to Con



Name	Party	2018	2014	%	Change
Lindsay C. Rawlings	Con	2,606	41.1	+ 3.6	
*Mike Rye	Con	2,580	40.7	+ 3.6	
*Jim Steven	Con	2,384	37.6	+ 3.6	
Ed Poole	Lab	1,947	30.7	+ 4.5	
Doris A. Jiagge	Lab	1,834	29.0	+ 3.5	
Tahsin Ibrahim	Lab	1,801	28.4	+ 7.4	
Kay N. Heather	Grn	696	11.0	- 1.8	
Tulip Hambleton	WEP	648	10.2		
Margaret J. Steel	LD	423	6.7		
Deborah Cairns	UKIP	183	2.9	- 11.4	

Turkey Street

Enfield North

6.35% swing Con to Lab



Rick Jewell	Lab	2,159	65.2	+21.5
Gina Needs	Lab	2,060	62.2	+20.9
Sabri Ozaydin	Lab	1,964	59.3	+19.9
David T. Boston	Con	920	27.8	+ 8.5
Kyri Efthymiou	Con	860	26.0	+ 8.5
Raphael I. Lepe	Con	792	23.9	+ 7.1
Bill Linton	Grn	247	7.5	- 1.1
Tony Kidman	LD	148	4.5	

Upper Edmonton

Edmonton

2.45% swing Con to Lab



Huseyin I. Akpinar	Lab	2,672	76.3	+ 4.8
Kate Anolue	Lab	2,669	76.2	+ 5.8
Mahtab Uddin	Lab	2,270	64.8	- 1.3
Chris Joannides	Con	541	15.4	- 0.2
Andi Smith	Con	495	14.1	- 1.4
Abdi Nageye	Con	404	11.5	- 3.8
Caroline J. Macauley	Grn	342	9.8	- 5.4
Alex McRae	Grn	248	7.1	
Karen A. Trotman	LD	191	5.5	

Winchmore Hill

Enfield, Southgate

2.75% swing Con to Lab



*Dinah S. Barry	Lab	2,054	39.7	+10.3
Ian Barnes	Lab	1,963	37.9	+ 8.7
Maria Alexandrou	Con	1,956	37.8	+ 3.1
Gonul Daniels	Con	1,891	36.5	+ 2.6
Paul Mandel	Con	1,873	36.2	+ 7.8
Calvin Tucker	Lab	1,624	31.4	+ 2.2
Harry Redmond	Ind	549	10.6	
Alison C. Phillips	Grn	498	9.6	- 3.7
Lynne Davies	Grn	457	8.8	- 4.1
Matthew J. McLaren	LD	431	8.3	+ 1.1
Lorice Stainer	LD	293	5.7	

Comparison of the 2018 and 2014 results

	Year	Elec	%Poll	Con	Lab	LD	Green	UKIP	Duma	WEP	DVP	TUSC	BNP	Patients	Ind
Bowes	2018	9,852	37.3	16.5	66.2		17.2								
	2014	9,362	38.2	21.2	60.6		14.8					3.5			
Bush Hill Park	2018	10,577	41.4	39.8	36.5	9.9	11.0	2.9							
	2014	10,555	37.8	31.3	27.8	9.4	12.9	18.6							
Chase	2018	10,038	43.0	35.7	40.2	9.2	10.4	4.5							
	2014	9,642	42.7	31.2	30.3	6.0	14.7	17.8							
Cockfosters	2018	10,525	39.0	52.2	26.3	10.2	11.3								
	2014	10,220	34.0	46.7	23.7	6.0	10.7	12.9							
Edmonton Green	2018	10,974	32.9	12.4	71.6	5.8			2.3						
	2014	10,308	36.0	12.4	71.1		9.6					6.9			
Enfield Highway	2018	10,640	31.1	20.9	56.6	4.3	7.6								10.6
	2014	10,343	34.0	17.5	47.0		9.9	18.7					7.0		
Enfield Lock	2018	10,934	32.7	21.2	60.0	5.1		4.8							
	2014	10,361	37.7	14.5	50.5		9.9	18.5					6.6		
Grange	2018	10,126	44.2	59.8	28.7	11.5									
	2014	10,057	40.7	45.2	21.7	6.7	11.4	15.0							
Haselbury	2018	10,236	33.2	17.1	67.2	6.1	9.5								
	2014	9,910	36.7	14.9	52.0		10.2	13.8				9.1			
Highlands	2018	10,192	44.0	50.8	23.6	8.7	13.8	3.1							
	2014	10,240	40.5	42.8	24.1		14.7	18.3							
Jubilee	2018	9,285	35.7	21.6	61.8	4.7	7.2	4.8							
	2014	9,147	38.3	18.0	56.3		8.3	17.6							
Lower Edmonton	2018	10,348	32.5	16.7	69.2	5.5	2.3				6.3				
	2014	9,630	35.7	11.3	62.4		11.5	14.9							
Palmers Green	2018	10,810	37.1	22.9	52.7	9.7	14.7								
	2014	10,344	38.2	19.7	43.1	6.3	13.5						3.3		14.1
Ponders End	2018	9,451	33.7	14.6	66.6	4.6	7.8								6.4
	2014	9,316	36.2	14.5	61.1		10.6					3.9	6.2		3.7
Southbury	2018	10,082	35.4	23.4	56.9	7.5	12.1								
	2014	9,705	39.2	17.2	41.5		10.1	15.5				3.0	5.0		7.7
Southgate	2018	8,990	47.3	38.9	41.2	8.4	11.5								
	2014	10,302	36.8	40.0	34.7	9.8	15.6								
Southgate Green	2018	10,254	43.1	34.5	44.7	10.3	10.5								
	2014	9,865	41.6	32.6	37.4	7.6	10.8	9.1				0.9			
Town	2018	11,312	46.7	39.8	29.4	6.7	11.0	2.9		10.2					
	2014	11,111	43.9	36.2	24.2		12.8	13.8						13.0	
Turkey Street	2018	9,744	34.4	25.9	62.2	4.5	7.5								
	2014	9,336	38.6	17.9	41.5		8.6	18.3					6.3		7.4
Upper Edmonton	2018	11,167	32.4	13.7	72.4	5.5	8.4								
	2014	10,421	35.6	15.5	69.3		15.2								
Winchmore Hill	2018	10,059	46.7	36.8	36.3	7.0	9.2								10.6
	2014	9,769	38.3	32.6	26.6	7.2	12.1	11.9							9.9

Councillors' majorities and 2022 swing tables for Enfield

1	Stephanos Iosnmu	Southgate	6	01
2	Dino Lemonides	Chase	59	1.3
3	Clare De Silva	Bush Hill Park	64	1.3
4	Ian Barnes	Winchmore Hill	72	1.4
5	Derek Levy	Southgate	82	1.8
6	Will Coleshill	Bush Hill Park	97	2.0
7	Jon Daniels	Bush Hill Park	114	2.3
8	Dinah Barry	Winchmore Hill	163	3.2
9	C. Gunawardena	Southgate	169	3.8
10	Vicki Pite	Chase	182	3.9
11	Hass Yusuf	Chase	261	5.7
12	Maria Alexandrou	Winchmore Hill	332	6.4
13	Jim Steven	Town	437	6.9
14	Anne Brown	Southgate Green	381	8.4
15	Claire Stewart	Southgate Green	422	9.3
16	Mike Rye	Town	633	10.0
17	Lindsay Rawlings	Town	659	10.4
18	Daniel Anderson	Southgate Green	522	11.5
19	Edward Smith	Cockfosters	1,056	23.4
20	Ahmet Oykener	Palmer's Green	1,071	24.1
21	Joanne Laban	Highlands	1,268	25.1
22	Alessandro Georgiou	Cockfosters	1,140	25.3
23	Lee David-Sanders	Highlands	1,308	25.9
24	Glynis Vince	Highlands	1,318	26.1
25	Elaine Hayward	Cockfosters	1,183	26.2
26	Terence Neville	Grange	1,175	27.4
27	Chris Dey	Grange	1,186	27.7
28	Nneka Keazor	Southbury	1,075	28.7
29	Andy Milne	Grange	1,275	29.7
30	Mahmut Aksanoglu	Southbury	1,063	30.0
31	Mary Maguire	Palmer's Green	1,358	30.6
32	Timothy Leaver	Palmer's Green	1,367	30.8
33	Sabri Ozaydin	Turkey Street	1,044	31.5
34	Ahmet Hasan	Enfield Highway	1,129	31.7
35	Gina Needs	Turkey Street	1,140	34.4
36	Christine Hamilton	Enfield Highway	1,243	34.9
37	Christopher Bond	Southbury	1,341	35.8
38	Elf Erbil	Enfield Lock	1,370	36.1
39	Rick Jewell	Turkey Street	1,239	37.4
40	Guner Aydin	Enfield Lock	1,441	38.0
41	Birsen Demirel	Enfield Lock	1,461	38.6
42	Bernadette Lappage	Jubilee	1,338	38.9
43	Ergu Eren	Enfield Highway	1,388	38.9
44	Alev Cazimoglu	Jubilee	1,360	39.6
45	Nesil Caliskan	Jubilee	1,360	39.6
46	Elisabeth Chibah	Bowes	1,545	44.6
47	Achilleas Georgiou	Bowes	1,556	44.9
48	Doug Taylor	Ponders End	1,610	48.4
49	Margaret Greer	Lower Edmonton	1,636	48.5
50	George Savva	Haselbury	1,649	48.6
51	Mustafa Cetinkaya	Haselbury	1,649	48.6
52	Yasemin Brett	Bowes	1,689	48.8
53	Guney Dogan	Lower Edmonton	1,652	49.0
54	Mahtab Uddin	Upper Edmonton	1,729	49.4
55	Ayfer Orhan	Ponders End	1,654	49.7
56	Saray Karakus	Haselbury	1,692	49.9
57	Sinan Boztas	Lower Edmonton	1,710	50.7
58	Susan Erbil	Ponders End	1,760	52.9
59	Mahym Bedekova	Edmonton Green	2,059	56.2
60	Tolga Aramaz	Edmonton Green	2,155	58.9
61	Kate Anolue	Upper Edmonton	2,128	60.8
62	Ergin Erbil	Edmonton Green	2,225	60.8
63	Huseyin Akpinnar	Upper Edmonton	2,131	60.9

Swing to Labour			
1%	Southgate	Bush Hill Park	Bush Hill Park
2%	Bush Hill Park		
4%	Winchmore Hill	Town	
5%	Town		
6%	Town		
12%	Cockfosters		
13%	Highlands	Cockfosters	Highlands
14%	Highlands	Cockfosters	Grange
15%	Grange		

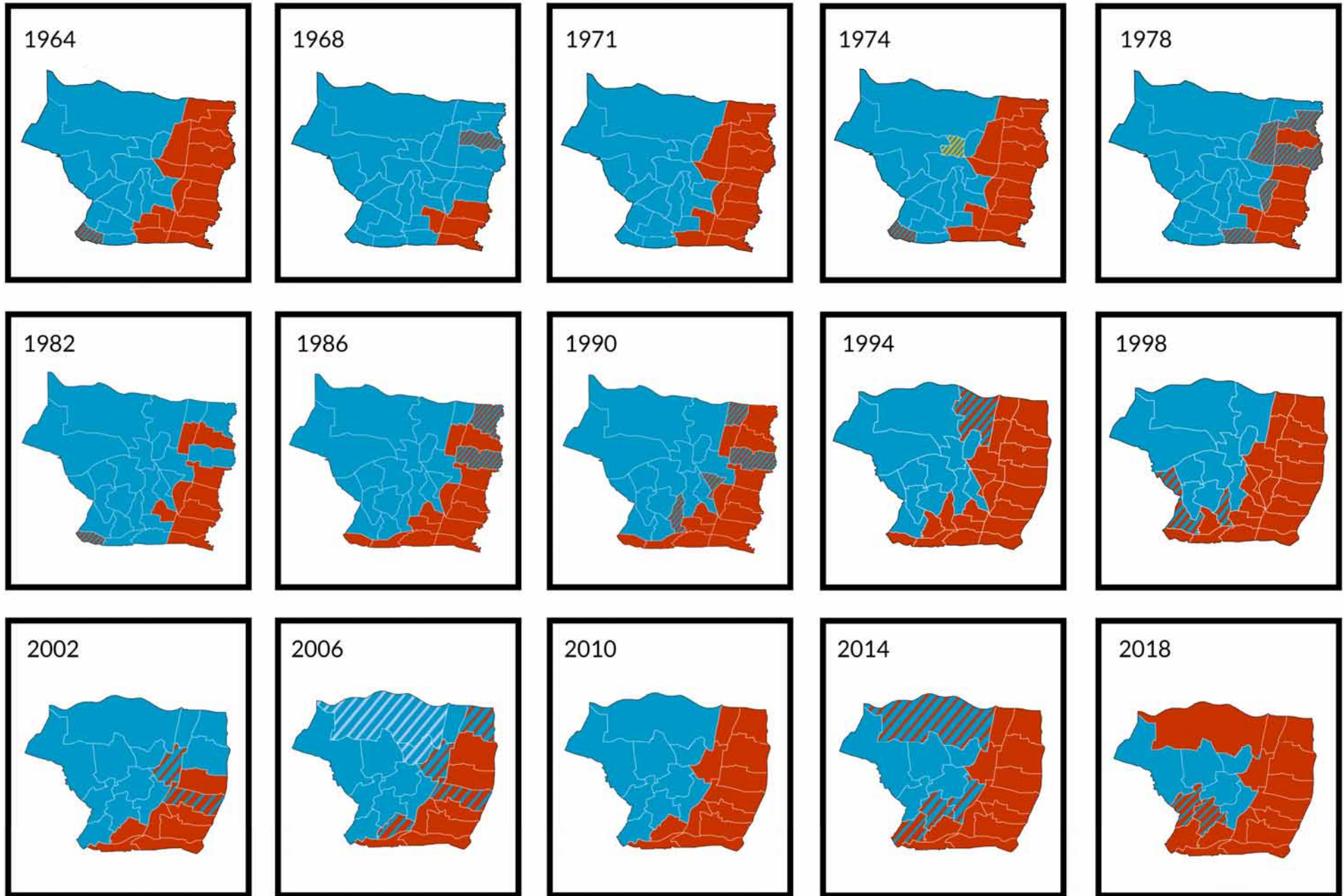
Swing to Conservatives			
1%	Chase	Winchmore Hill	Southgate
2%	Winchmore Hill	Southgate	Chase
3%	Chase		
5%	Southgate Grn	Southgate Grn	
6%	Southgate Grn		
13%	Palmer's Green		
15%	Southbury	Southbury	
16%	Palmer's Green	Palmer's Green	Turkey Street
18%	Turkey Street	Enfield H'way	Southbury
19%	Enfield Lock	Turkey Street	Enfield Lock
20%	Enfield Lock	Enfield H'way	Jubilee
	Jubilee		
24	Bowes	Bowes	
25	Ponders End	Lwr Edmonton	Haselbury
25	Lwr Edmonton	Upr Edmonton	Ponders End
26	Lwr Edmonton	Bowes	
27	Ponders End		
29	Edmonton Grn		
30	Edmonton Grn		
31	Edmonton Grn	Upr Edmonton	

Electoral history of Enfield - 1964 to 2018

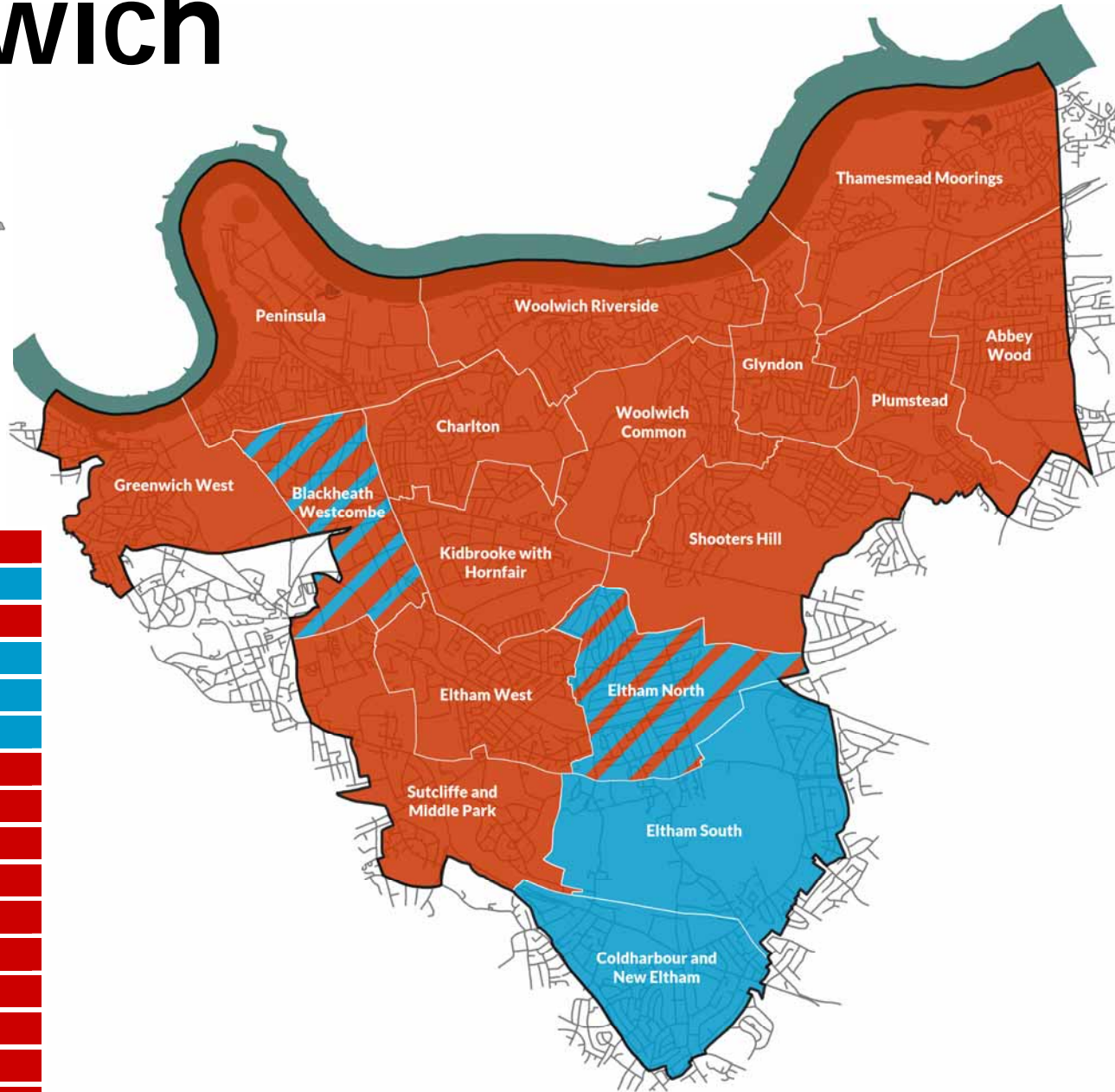
	1964	1968	1971	1974	1978	1982	1986	1990	1994	1998	2002	2006	2010	2014	2018
Bowes	44.1	72.8	54.0	48.3	50.5	44.8	36.5	37.6	27.0	19.1	24.1	31.3	27.0	21.2	16.5
	27.4	17.4	35.2	40.0	45.7	38.5	48.2	50.3	61.9	70.5	51.6	40.0	43.0	60.6	66.2
	18.0	9.7	10.7	11.7		16.8	15.2		11.1	10.4	11.8		15.9		
					3.7				12.2			12.5	28.7	14.1	18.3
Bush Hill Park 1982-2002: Village 1964-1982: Bush Hill South	55.0	82.7	63.2	63.3	70.4	68.6	67.6	66.5	52.8	55.0	60.3	36.7	37.8	31.3	39.8
	27.0	17.3	30.2	25.9	19.0	13.1	18.6	23.6	32.5	34.1	23.2	12.4	24.3	27.8	36.5
	18.0			10.8	6.5	18.3	13.7		14.7	10.9	12.3	9.5	20.0	9.4	9.9
			6.6		4.1			9.9			4.2	15.9	17.9	31.5	13.9
Chase	42.3	63.3	44.4	44.7	54.8	56.2	54.0	50.0	47.0	45.6	60.4	39.0	32.2	31.2	35.7
	31.9	20.4	42.0	33.0	33.4	23.3	27.0	28.3	34.9	41.7	24.2	16.7	21.6	30.3	40.2
	25.8	16.3	10.0	22.3	7.7	20.5	14.9	8.2	18.0	12.8	15.4	7.4	14.6	6.0	9.2
			3.5		4.1		4.1	13.5				37.0	31.5	32.5	14.9
Cockfosters 1982-2002: Merryhills 1964-1982: Cockfosters	47.1	67.1	68.8	67.6	71.0	72.9	66.7	66.3	55.1	55.3	67.7	59.8	51.2	46.7	52.2
	8.1		23.5	20.0	16.4	9.5	15.8	21.5	27.3	30.6	21.6	16.1	20.9	23.7	26.3
	7.2	5.1	7.7	12.4	9.6	17.7	17.5		17.6	14.1	10.7	13.1	18.4	6.0	10.2
	37.5	27.8			3.0			12.3				11.1	9.5	23.6	11.3
Edmonton Green 1964-2002: Craig Park	11.9	42.9	15.2	17.8	23.4	24.9	23.5	25.2	20.1	26.6	25.4	21.5	20.8	12.4	12.4
	88.1	57.1	84.8	82.2	62.8	58.7	67.4	63.3	71.0	66.5	55.3	53.4	54.1	71.1	71.6
						16.4	9.2		8.9	6.8	15.0	12.4	16.9		5.8
					13.8			11.5			4.2	12.7	8.2	16.5	2.3
Enfield Highway 1964-2002: Enfield Wash	16.0	48.7	19.7	16.7	40.0	38.1	34.2	36.0	38.2	32.1	53.3	28.4	25.9	17.5	20.9
	70.5	48.2	80.3	63.1	52.6	44.3	52.5	54.4	61.8	59.9	46.7	36.7	41.6	47.0	56.6
	11.9			20.2	4.0	17.7	13.3	9.6		8.0			12.1		4.3
	1.6	3.1			3.4							34.9	20.4	35.6	18.2
Enfield Lock 1964-1982: Ordnance	30.8	61.6	28.3	28.2	46.2	47.5	44.8	41.4	44.7	39.3	54.5	29.2	25.6	14.5	21.2
	60.8	38.4	71.7	53.2	45.4	36.1	44.0	47.7	55.3	51.7	45.5	24.9	39.4	50.5	60.0
	8.4			18.6	4.1	16.4	11.2			9.0		12.3	12.9		5.1
					4.2			10.9				33.5	22.1	35.0	4.8
Grange	74.4	84.2	76.1	74.6	84.6	76.7	72.0	64.2	50.7	62.9	68.2	43.8	51.2	45.2	59.8
	10.4	5.7	15.0	10.5	6.4	6.0	10.5	14.0	16.7	25.1	17.4	9.5	20.6	21.7	28.7
	14.2	10.1	8.9	14.9	6.1	17.3	17.6	11.2	29.7	12.0	12.3	7.9	17.0	6.7	11.5
					2.9			10.6	2.9		2.1	38.8	11.2	26.4	
Haselbury 1982-2002: Latymer 1964-1982: Pymmes	18.9	39.2	20.9	19.3	29.2	26.2	25.6	26.4	19.6	21.1	34.8	30.4	24.8	14.9	17.1
	81.1	60.8	79.1	73.3	61.1	57.2	64.7	62.3	65.0	69.0	54.6	44.2	49.1	52.0	67.2
				7.4		16.5	9.7		8.8	10.0	10.6	11.9	17.0		6.1
					9.7			11.4	6.5			13.5	9.0	33.1	9.5
Highlands 1982-2002: Trent 1964-1982: Highfield	75.4	81.3	69.9	57.9	74.2	75.3	68.6	71.4	61.1	60.1	65.8	46.3	50.5	42.8	50.8
	10.4	9.5	22.2	22.6	21.4	6.5	10.3	13.9	19.8	23.0	16.9	10.9	20.5	24.1	23.6
	14.2	9.2	7.9	19.5	4.4	18.2	21.2	8.5	19.1	16.9	10.7	14.0	18.9		8.7
								6.2			6.6	28.8	10.1	33.0	16.9

Electoral history of Enfield - 2014 to 2018 continued

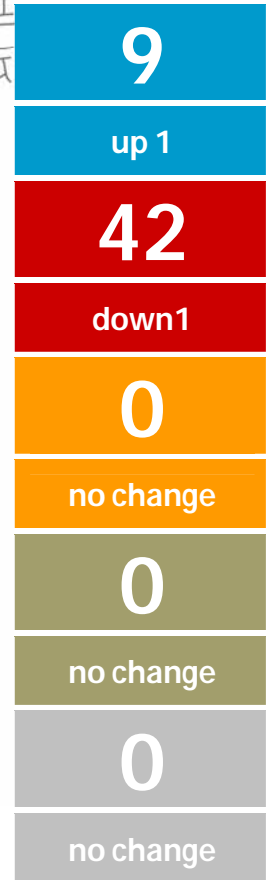

	1964	1968	1971	1974	1978	1982	1986	1990	1994	1998	2002	2006	2010	2014	2018
Jubilee	25.0	57.1	26.8	29.4	32.3	33.4	34.8	36.6	28.6	23.7	48.7	41.9	31.5	18.0	21.6
1964-2002: St Alphege	75.0	42.9	73.2	64.5	53.2	47.7	54.1	53.9	62.1	68.3	51.3	44.3	47.2	56.3	61.8
				6.1		18.9	11.1		9.4	8.0			13.6		4.7
					14.5			9.6				13.8	7.7	25.9	12.0
Lower Edmonton	17.7	47.8	19.0	22.3	27.3	24.0	23.4	30.3	24.0	24.3	30.2	31.1	22.1	11.3	16.7
1964-2002: St Peter's	82.3	52.2	81.0	70.9	55.8	47.3	51.3	58.9	65.3	63.4	40.2	52.7	51.4	62.4	69.2
				6.8		28.7	25.3		10.7	6.9	13.2	16.2	16.8		5.5
					17.0			10.7		5.3	16.5		9.7	26.4	8.6
Palmers Green	51.1	82.7	65.3	60.7	66.1	58.7	49.4	40.4	31.9	32.7	37.0	35.4	28.9	19.7	22.9
	18.7	7.4	20.5	25.1	25.1	21.3	28.1	32.1	53.0	46.3	43.9	36.9	40.1	43.1	52.7
	11.0	9.8	12.3	14.2	4.7	20.0	17.4	8.5	15.1	9.6	10.2	9.9	17.8	6.3	9.7
	19.2		1.9		4.2		5.1	19.0		11.4	8.9	17.8	13.2	30.9	14.7
Ponders End	22.6	46.7	19.7	24.0	39.6	34.3	34.3	30.4	30.3	21.7	34.4	30.5	24.1	14.5	14.6
	57.7	26.2	45.2	51.8	47.2	44.3	52.0	53.1	69.7	53.5	53.2	54.8	51.7	61.1	66.6
	19.7	27.1	33.2	24.2	6.5	15.5	11.4			10.2	12.3	14.7	15.3		4.6
			1.9		6.8	5.9	2.3	16.4		14.6			8.9	24.4	14.2
Southbury	25.3	54.5	29.9	29.9	43.7	48.6	48.6	47.3	38.5	39.6	43.7	27.8	31.1	17.2	23.4
1964-1982: Cambridge Road	54.9	37.5	64.9	53.6	45.1	25.4	32.9	40.9	48.7	49.9	40.2	28.9	37.8	41.5	56.9
	19.8	8.1	5.2	16.5	6.3	25.1	18.5		12.8	10.5	16.2	7.6	15.0		7.5
					4.9	0.9		11.8				35.8	16.0	41.3	12.1
Southgate	62.3	77.2	73.3	70.6	74.6	62.5	51.9	53.5	45.5	41.8	49.8	54.6	42.9	40.0	38.9
1982-2002: Grovelands	12.0	5.3	18.4	15.4	15.3	10.4	13.6	20.3	32.3	33.0	26.9	20.6	25.4	34.7	41.2
1964-1982: Oakwood	9.9	5.6	8.4	14.0	6.0	27.2	32.6	11.3	22.2	25.2	23.3	24.8	23.4	9.8	8.4
	15.9	11.9			4.2		1.8	14.9					8.3	15.6	11.5
Southgate Green	61.3	70.9	73.7	67.6	76.1	63.2	53.6	53.0	46.7	43.4	39.6	45.2	34.8	32.6	34.5
	7.7	16.9	14.6	13.9	16.3	14.7	21.4	22.0	32.3	43.3	33.8	28.5	29.3	37.4	44.7
	8.9	12.1	11.8	18.5	5.0	22.1	21.3	11.0	21.1	13.3	16.2	12.1	20.9	7.6	10.3
	22.1				2.6		3.7	14.0			10.4	14.3	15.0	20.8	10.5
Town	47.2	70.9	54.2	41.0	56.5	54.7	52.0	54.9	48.9	51.7	62.3	37.3	37.1	36.2	39.8
	27.8	16.9	34.2	21.3	17.3	12.8	15.7	25.7	33.8	34.7	18.9	12.2	18.9	24.2	29.4
	25.1	12.1	10.5	37.7	22.7	31.5	31.0	9.9	17.3	13.5	18.8	12.1	16.4		6.7
			1.1		3.4	1.0	1.3	9.5				38.4	27.6	39.6	24.1
Turkey Street	33.9	66.7	38.7	42.7	52.0	46.7	46.8	46.5	42.9	39.1	61.5	40.9	30.9	17.9	25.9
1964-2002: Bullsmoor	49.9	33.3	61.3	47.4	39.9	36.4	43.3	45.2	57.1	53.7	38.5	26.2	34.7	41.5	62.2
	16.2			9.9	4.0	16.9	9.9			7.2			11.4		4.5
					4.2			8.3				33.0	23.2	40.6	7.5
Upper Edmonton	20.1	36.3	15.8	22.7	28.4	30.2	29.6	37.5	26.9	24.6	40.3	26.8	24.2	15.5	13.7
1964-2002: Angel Road	74.3	57.1	79.7	77.3	61.3	52.3	62.6	55.1	65.7	67.7	59.7	46.1	54.7	69.3	72.4
	4.5	6.6	4.5			17.6	7.7		7.4	7.7		14.2	13.7		5.5
	1.2				10.3			7.4				12.9	7.4	15.2	8.4
Winchmore Hill	74.9	85.6	76.6	71.4	73.5	63.5	58.4	49.2	37.3	48.5	51.3	49.6	38.8	32.6	36.8
	11.1	5.3	15.2	13.1	13.5	12.7	18.7	20.1	26.7	39.4	28.9	19.5	25.0	26.6	36.3
	14.0	9.1	8.2	15.5	10.1	23.9	18.5	7.5	14.5	12.1	10.2	12.1	21.9	7.2	7.0
					2.9		4.4	23.1	21.6		9.6	18.9	14.4	33.9	19.8



Greenwich



at a glance



Abbey Wood

Erith and Thamesmead

swing incalculable

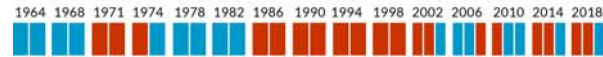


Ann-Marie Cousins	Lab	2,213	67.3	+16.2
*Denise C. Hyland	Lab	1,985	60.3	+ 9.9
*Clive B. Mardner	Lab	1,980	60.2	+15.3
Bruce P. Jamieson	Ind	507	15.4	
Craig J. Jenkins	Ind	476	14.5	
Ronie Johnson	Ind	403	12.2	
David Burrows	Con	399	12.1	+ 1.3
Roland Hogg	Con	313	9.5	- 0.2
Janet Martin	Con	304	9.2	+ 1.5
Gareth Clayfield	LD	231	7.0	+ 0.9
Arthur L. Hayles	Grn	227	6.9	- 5.2
Tom Headon	LD	192	5.8	- 0.2
Bonnie C. Soanes	LD	186	5.7	+ 1.5

Blackheath Westcombe

Greenwich and Woolwich

0.5% swing Lab to Con

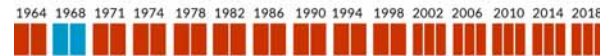


Mariam Lolavar	Lab	2,036	43.8	+ 1.3
Leo Fletcher	Lab	1,861	40.0	+ 0.5
*Geoffrey E. Brightly	Con	1,811	38.9	+ 3.9
Sabiha Shahzad	Lab	1,705	36.7	+ 3.1
Thomas Turrell	Con	1,482	31.9	+ 2.3
Malcolm Reid	Con	1,406	30.2	+ 1.8
Fiona C. Moore	Grn	641	13.8	- 7.6
Jannet Mathers	Grn	627	13.5	
Suzanne J. Miller	LD	550	11.8	+ 2.5
Usha Badrinath	LD	543	11.7	+ 2.8
Victoria T. Rance	Grn	429	9.2	
Trevor W. Allman	MRL	106	2.3	

Charlton

Greenwich and Woolwich

0.4% swing Grn to Lab

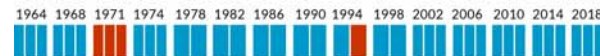


Gary Dillon	Lab	2,487	52.3	+ 1.8
Linda Perks	Lab	2,254	47.4	- 1.3
*Gary Parker	Lab	2,035	42.8	- 0.8
Clare Loops	Grn	834	17.5	- 0.9
Pamela E. Ritchie	WEP	652	13.7	
Macharia Gakuru	Con	606	12.7	- 0.9
Catherine Latham	Con	598	12.6	- 1.1
Maya Mann	Con	595	12.5	- 2.3
Rebecca A. Ireland	LD	457	9.6	+ 0.5
Ian J. Gerrard	LD	414	8.7	+ 1.4
Charlie Rome	LD	356	7.5	+ 3.0

Coldharbour and New Eltham

Eltham

1.0% swing Con to Lab



*John A. Hills	Con	1,985	48.6	+12.3
*Matt Hartley	Con	1,886	46.1	+12.0
Roger Tester	Con	1,712	41.9	+10.6
Catherine Dowse	Lab	1,617	39.6	+13.4
Peter Baker	Lab	1,472	36.0	+12.9
Ivanhoe Norona	Lab	1,336	32.7	+11.5
Philip J. Connolly	Grn	254	6.2	- 2.1
Emma L. Lewis	LD	251	6.1	+ 2.3
Martin J. Butcher	LD	197	4.8	+ 1.5
Paul G. Gentry	LD	194	4.7	+ 2.1
Peter R. Whittle	UKIP	160	3.9	- 19.8
Clifford Adams	BNP	123	3.0	- 5.4

Eltham North

Eltham

0.1% swing Lab to Con



*Charlie Davis	Con	2,195	43.9	+10.5
*Linda Bird	Lab	2,176	43.5	+10.6
*Spencer Drury	Con	2,166	43.3	+12.5
Steve Offord	Lab	2,139	42.8	+10.0
Caroline A. Walsh	Lab	2,057	41.1	+14.8
Brenda Lobo	Con	1,947	38.9	+13.2
Nuala McGreevy	Grn	406	8.1	- 1.9
Mary C. Green	LD	322	6.4	+ 2.9
Andrew S. Chamberlain	LD	261	5.2	+ 1.7
Michael J. O'Keefe	LD	222	4.4	
Earl J.G. Williamson	DVP	102	2.0	

Eltham South

Eltham

2.65% swing Con to Lab



Matt A. Clare	Con	1,973	50.7	+20.7
Nigel Fletcher	Con	1,860	47.8	+19.8
Pat Greenwell	Con	1,838	47.2	+21.7
Tom Atley	Lab	1,459	37.5	+13.5
Susan Clinton	Lab	1,441	37.0	+15.1
Patricia Slattery	Lab	1,402	36.0	+17.9
Helen Albrecht	Grn	354	9.1	+ 0.4
Michael J. Lewis	LD	243	6.2	+ 1.7
Michale D. Chuter	LD	214	5.5	+ 1.1
Mark S. Pattenden	LD	187	4.8	+ 0.9

Eltham West

Eltham 2.65% swing Con to Lab



Year	Party	Count	%	Change
1964	Lab	1,664	58.8	+16.8
1968	Lab	1,635	57.7	+16.4
1971	Lab	1,551	54.8	+18.4
1974	Con	706	24.9	+12.1
1978	Con	698	24.7	+11.9
1982	Con	620	21.9	+11.9
1986	Grn	324	11.4	+ 0.7
1990	LD	278	9.8	+ 5.3
1994	LD	187	6.6	+ 2.5
1998	LD	183	6.5	
2002				
2006				
2010				
2014				
2018				

Glyndon

Greenwich and Woolwich swing incalculable



Year	Party	Count	%	Change
1964	Lab	2,386	64.3	+ 2.3
1968	Lab	2,316	62.4	+ 4.5
1971	Lab	2,077	56.0	0.0
1974	Plum	574	15.5	
1978	Plum	475	12.8	
1982	Con	458	12.3	- 1.6
1986	Plum	458	12.3	
1990	Grn	406	10.9	- 5.0
1994	Con	364	9.8	- 2.5
1998	Con	353	9.5	- 2.2
2002	LD	169	4.6	- 2.1
2006	LD	149	4.0	- 0.2
2010	LD	132	3.6	0.0
2014				
2018				

Greenwich West

Greenwich and Woolwich 6.55% swing Lab to LD



Year	Party	Count	%	Change
1964	Lab	2,652	51.7	- 2.3
1968	Lab	2,635	51.4	+ 1.8
1971	Lab	2,473	48.2	+ 4.4
1974	LD	1,308	25.5	+14.2
1978	LD	1,232	24.0	+13.9
1982	LD	1,223	23.9	+15.0
1986	Con	783	15.3	- 4.5
1990	Con	698	13.6	- 4.8
1994	Con	697	13.6	- 3.1
1998	Grn	608	11.9	-10.6
2002	Grn	582	11.4	
2006	Grn	491	9.6	
2010				
2014				
2018				

Kidbrooke with Hornfair

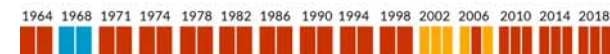
Eltham 3.2% swing Con to Lab



Year	Party	Count	%	Change
1964	Lab	2,024	54.0	+11.5
1968	Lab	1,976	52.7	+12.3
1971	Lab	1,861	49.7	+13.8
1974	Con	964	25.7	+ 7.2
1978	Con	838	22.4	+ 5.1
1982	Con	713	19.0	+ 6.0
1986	Grn	462	12.3	- 1.9
1990	LD	344	9.2	+ 2.0
1994	LD	248	6.7	
1998	UKIP	234	6.2	-16.6
2002	LD	186	5.0	
2006				
2010				
2014				
2018				

Middle Park and Sutcliffe

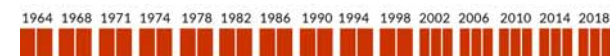
Eltham 7.6% swing Con to Lab



Year	Party	Count	%	Change
1964	Lab	2,049	55.0	+18.5
1968	Lab	2,045	54.9	+19.5
1971	Lab	1,883	50.5	+15.8
1974	Con	850	22.8	+ 0.9
1978	Con	842	22.6	+ 3.7
1982	Con	772	20.7	+ 4.0
1986	LD	402	10.8	+ 3.0
1990	LD	351	9.4	+ 2.1
1994	LD	339	9.1	+ 3.3
1998	Grn	327	8.8	- 3.3
2002	UKIP	221	5.9	-13.6
2006				
2010				
2014				
2018				

Peninsula

Greenwich and Woolwich 5.45% swing Lab to Grn



Year	Party	Count	%	Change
1964	Lab	2,470	49.0	+ 2.7
1968	Lab	2,274	45.1	+ 2.5
1971	Lab	2,271	45.1	+ 6.3
1974	Grn	1,708	33.9	+14.9
1978	Grn	1,587	31.5	+13.3
1982	Grn	1,539	30.5	+15.9
1986	Con	790	15.7	- 2.3
1990	Con	702	13.9	- 3.6
1994	Con	664	13.2	- 2.8
1998	LD	396	7.9	+ 0.8
2002	LD	379	7.5	+ 2.2
2006	LD	334	6.6	+ 1.7
2010				
2014				
2018				

Plumstead

Erith and Thamesmead

swing incalculable



*Angela Cornforth	Lab	2,312	64.1	+ 7.2
*Rajinder James	Lab	1,970	54.6	+ 7.2
*Matt Morrow	Lab	1,916	53.1	+10.0
Cheryl A. Levett	Plum	609	16.9	
Mervyn Fernandez	Plum	591	16.4	
Alison F. Miller	Plum	544	15.1	
Patricia Gillard	Con	419	11.6	+ 1.8
Felix Parker-Smith	Con	386	10.7	+ 1.2
Andreas Heiner	Con	349	9.7	+ 1.1
Paul Roberts	Grn	320	8.9	- 3.3
Dan Wallace	LD	142	3.9	- 3.9
Ese Adjekughele	Ren	122	3.4	
Mark Smith	LD	122	3.4	

Shooters Hill

Eltham

5.6% swing Con to Lab

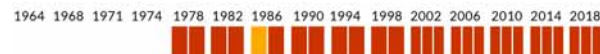


*Christopher C.A. Kirby	Lab	2,359	56.9	+12.5
*Sarah J. Merrill	Lab	2,340	56.4	+11.9
*Danny L. Thorpe	Lab	2,218	53.5	+12.0
Maureen Burgess	Con	712	17.2	- 0.8
Steve Adamson	Con	697	16.8	+ 1.8
David Runham	Con	591	14.3	+ 3.7
Laura M. Conwell-Tiullotson	Plum	572	13.8	
Ann Brown	Grn	491	11.8	- 3.9
John J. Nichols	Plum	465	11.2	
Stuart D.S-C. Lyons	Plum	449	10.8	
Heather Heiner	LD	193	4.7	- 3.8
Richard A. Shiel	LD	193	4.7	- 1.2
Jane A. Hermiston	LD	174	4.2	- 1.3

Thamesmead Moorings

Erith and Thamesmead

7.4% swing Con to Lab



*Olu Babatola	Lab	2,201	72.9	+20.0
*Averil A. Lekau	Lab	2,057	68.2	+20.3
*Sizwe James	Lab	1,989	65.9	+19.5
Elaine Hayzen	Con	500	16.6	+ 3.3
Joe Robertson	Con	496	16.4	+ 5.0
John Wainwright	Con	452	15.0	+ 7.0
Claudine Letsae	Grn	282	9.3	- 1.0
Paul J. West	LD	209	6.9	- 1.3
Clarie J. Steves	LD	159	5.3	
Anthony C.H. Durham	LD	143	4.7	

Woolwich Common

Greenwich and Woolwich

4.0% swing Grn to Lab

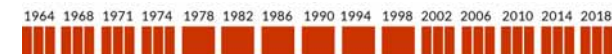


*David L. Gardner	Lab	2,658	70.2	+ 7.9
Anthony C. Okereke	Lab	2,520	66.6	+ 6.5
Ivis Williams	Lab	2,491	65.8	+10.1
Keith Crowhurst	Grn	490	12.9	+ 0.1
Simon D.I. Gallie	Con	460	12.1	+ 2.6
Patricia Hills	Con	444	11.7	+ 2.6
Jan Wainwright	Con	398	10.5	+ 3.2
Matthew I. Rose	LD	223	5.9	- 0.6
Matthew J. Glinsman	LD	208	5.5	
Martin A. Simons	LD	190	5.0	
Ziaur Rahman	Ren	99	2.6	

Woolwich Riverside

Greenwich and Woolwich

6.35% swing Con to Lab



*Jackie A. Smith	Lab	2,708	67.5	+13.7
*John Fahy	Lab	2,706	67.4	+18.3
Dominic K. Mbang	Lab	2,585	64.4	+16.4
Thomas H. Spiller	Con	679	16.9	+ 3.3
Tomas W. Thurogood-Hyde	Con	558	13.9	+ 2.5
Christopher R. Van Roon	Con	543	13.5	+ 2.1
Leonie J.R. Fleischmann	Grn	431	10.7	- 3.8
Kieran Bradley	LD	393	9.8	+ 3.0
Sam Heffernan	Grn	337	8.4	
Caolan Byrne	Grn	334	8.3	
Andrew P. Newton	LD	329	8.1	+ 2.3
Ramesh P. Perera-Delcourt	LD	287	7.2	+ 3.3
Mariusz P. Prystupa	Duma	50	1.2	

Comparison of the 2018 and 2014 results

	Year	Elec	%Poll	Con	Lab	LD	Green	UKIP	BNP	TUSC	Ind	WEP	Renew	Duma	Plum	Loony
Abbey Wood	2018	10,800	31.4	10.3	62.6	6.2	6.9				14.0					
	2014	10,588	33.8	9.4	48.8	5.4	12.1	24.3								
Blackheath Westcombe	2018	9,886	47.9	33.7	40.2	11.7	12.2									2.3
	2014	9,711	47.7	31.0	38.5	9.1	21.4									
Charlton	2018	10,413	38.9	12.6	47.5	8.6	17.5					13.7				
	2014	10,061	37.8	11.8	47.6	7.0	18.4	15.3								
Coldharbour & New Eltham	2018	9,938	40.0	45.5	36.1	5.2	6.2	3.9	3.0							
	2014	9,748	40.5	33.9	22.5	3.2	8.3	23.7	8.4							
Eltham North	2018	9,910	49.9	42.0	42.5	5.3	8.1									
	2014	9,771	50.3	30.0	30.7	3.5	10.0	20.7	5.2							
Eltham South	2018	9,023	42.8	48.6	36.8	5.5	9.1									
	2014	8,777	41.4	27.8	21.3	4.3	8.7	23.0	5.3		9.5					
Eltham West	2018	9,256	30.6	23.8	57.1	7.6	11.4									
	2014	8,090	41.4	11.9	39.9	4.3	10.7	24.3	8.9							
Glyndon	2018	11,313	32.6	10.5	60.9	4.1	10.9									13.5
	2014	11,057	31.8	12.6	58.6	4.8	15.9			8.0						
Greenwich West	2018	14,123	37.7	14.2	50.4	24.5	11.0									
	2014	11,924	38.0	18.3	49.1	10.1	22.5									
Kidbrooke with Hornfair	2018	10,422	32.7	22.4	52.1	7.0	12.3	6.2								
	2014	10,031	35.0	16.3	39.6	7.2	14.2	22.8								
Middle Park & Sutcliffe	2018	9,927	36.2	22.0	53.5	9.8	8.8	5.9								
	2014	9,688	40.1	19.2	35.5	7.0	12.1	19.5	6.7							
Peninsula	2018	14,666	36.0	14.3	46.4	7.3	32.0									
	2014	10,450	38.0	17.1	42.6	5.8	17.3	13.0	4.3							
Plumstead	2018	10,964	32.6	10.7	57.3	3.6	8.9						3.4		16.1	
	2014	10,354	35.1	9.3	49.1	7.8	12.2	21.5								
Shooters Hill	2018	9,808	41.3	16.1	55.6	4.5	11.8									11.9
	2014	9,680	41.0	14.5	42.8	6.6	15.7	20.4								
Thamesmead Moorings	2018	11,989	26.3	16.0	69.0	5.6	9.3									
	2014	11,848	29.6	10.9	49.1	8.2	10.3				21.5					
Woolwich Common	2018	11,249	32.8	11.4	67.5	5.5	12.9						2.6			
	2014	10,346	31.8	8.6	59.4	6.5	12.8	12.7								
Woolwich Riverside	2018	13,788	30.9	14.8	66.4	8.4	9.1								1.2	
	2014	12,500	31.4	11.4	50.3	5.5	14.5	13.8			4.5					

Councillors' majorities and 2022 swing tables for Greenwich

	Councillor	Ward	Maj	%maj
1	Spencer Drury	Eltham North	27	0.5
2	Charlie Davis	Eltham North	56	1.1
3	Geoffrey Brightly	Blackheath	106	2.2
4	Roger Tester	Coldharbour	95	2.3
5	Linda Bird	Eltham North	229	4.6
6	Matt Hartley	Coldharbour	269	6.5
7	Leo Fletcher	Blackheath	379	8.1
8	John Hills	Coldharbour	368	9.0
9	Pat Greenwell	Eltham South	379	9.7
10	Nigel Fletcher	Eltham South	401	10.3
11	D. Scott-McDonald	Peninsula	563	11.2
12	Chris Lloyd	Peninsula	566	11.2
13	Mariam Lolavar	Blackheath	554	11.9
14	Matt Clare	Eltham South	514	13.2
15	Stephen Brain	Peninsula	762	15.1
16	Aidan Smith	Greenwich West	1,165	22.7
17	David Stanley	Kidbrooke	897	24.0
18	Gary Parker	Charlton	1,201	25.3
19	Mehboob Khan	Greenwich West	1,327	25.9
20	Maureen O'Mara	Greenwich West	1,344	26.2
21	Christine Grice	Kidbrooke	1,012	27.0
22	Mark James	Middle Park	1,033	27.7
23	Norman Adams	Kidbrooke	1,060	28.3
24	Miranda Williams	Eltham West	845	29.9
25	Linda Perks	Charlton	1,420	29.9
26	Christine May	Middle Park	1,195	32.1
27	Ian Hawking	Middle Park	1,199	32.2
28	Mick Hayes	Eltham West	929	32.8
29	Bill Freeman	Eltham West	958	33.9
30	Gary Dillon	Charlton	1,653	34.8
31	Matt Morrow	Plumstead	1,307	36.2
32	Danny Thorpe	Shooters Hill	1,506	36.3
33	Rajinder James	Plumstead	1,361	37.7
34	Sarah Merrill	Shooters Hill	1,628	39.2
35	Chris Kirby	Shooters Hill	1,647	39.7
36	Adel Khairah	Glyndon	1,503	40.5
37	Clive Mardner	Abbey Wood	1,473	44.8
38	Denise Hyland	Abbey Wood	1,478	44.9
39	Peter Brooks	Glyndon	1,742	46.9
40	Angela Cornforth	Plumstead	1,703	47.2
41	Dominic Mbang	Woolwich Riv'side	1,906	47.5
42	Tonia Ashikodi	Glyndon	1,812	48.8
43	Sizwe James	Thamesmead Moor	1,489	49.3
44	John Fahy	Woolwich Riv'side	2,027	50.5
45	Jackie Smith	Woolwich Riv'side	2,029	50.6
46	Ann-Marie Cousins	Abbey Wood	1,706	51.9
47	Averil Lekau	Thamesmead Moor	1,557	51.6
48	Ivis Williams	Woolwich Cmn	2,001	52.9
49	Anthony Okereke	Woolwich Cmn	2,030	53.7
50	Olu Babatola	Thamesmead Moor	1,701	56.3
51	David Gardner	Woolwich Cmn	2,168	60.0

Swing to Labour

1	Eltham North	Eltham North
2	Blackheath	Coldharbour
4	Coldharbour	
5	Coldharbour	Eltham South
6	Eltham South	
7	Eltham South	

Swing to Conservatives

3	Eltham North		
5	Blackheath		
6	Blackheath		
12	Kidbrooke		
14	Kidbrooke	Middle Park	
15	Kidbrooke	Peninsula	Peninsula
15	Peninsula	Eltham West	
16	Charlton		
17	Middle Park	Middle Park	Eltham West
17	Peninsula	Eltham West	
18	Charlton		
19	Greenwich W.	Shooters Hill	Greenwich W.
20	Shooters Hill	Charlton	Shooters Hill
21	Plumstead		
22	Plumstead	Glyndon	
23	Abbey Wood	Abbey Wood	
24	Woolwich Riv		
25	Thamesmead		
26	Glyndon	Woolwich Riv	Thamesmead
26	Abbey Wood	Glyndon	
27	Plumstead	Woolwich Cmn	
28	Woolwich Cmn		
29	Thamesmead		
30	Woolwich Cmn		

Electoral history of Greenwich - 1964 to 2018

	1964	1968	1971	1974	1978	1982	1986	1990	1994	1998	2002	2006	2010	2014	2018
Abbey Wood	17.9	41.3	15.9	16.2	28.0	24.4	11.7			14.6	17.1	16.8	16.9	9.4	10.3
	79.1	58.7	79.7	71.8	66.7	39.3	37.6	33.7	37.8	65.5	55.0	39.9	45.8	48.8	62.6
				7.8	1.8	36.3	50.7		3.2	19.9	28.0	23.0	15.9	5.4	6.2
	3.0		4.4	4.2	3.6			66.3	59.0			20.2	21.4	36.4	20.9
Blackheath Westcombe 1964-2002: Vanbrugh	53.5	64.7	43.0	40.5	51.0	38.1	32.4	25.2	23.8	29.9	36.3	34.2	31.4	31.0	33.7
	46.5	31.2	57.0	40.6	43.2	33.9	38.6	36.8	49.3	54.4	40.1	32.1	30.3	38.5	40.2
		4.0		18.9	5.8	28.0	29.0	6.0	17.6	15.7	19.9	14.8	21.4	9.1	11.7
								32.0	9.2		3.6	18.9	16.9	21.4	12.2
Charlton 1978-2002: Rectory Field 1964-1978: Charlton	16.8	46.9	21.9	22.0	33.1	26.9	22.9	15.1	12.3	17.4	13.2	16.7	19.9	11.8	12.6
	70.6	42.3	78.1	78.0	58.3	45.9	56.8	43.3	55.0	62.7	48.2	42.1	44.7	47.6	47.5
	12.6	10.7			4.3	25.6	20.3		18.2	19.9	17.1	12.4	17.0	7.0	8.6
					4.2	1.6		41.6	14.5		21.5	28.8	18.5	33.7	31.2
Coldharbour and New Eltham 1964-2002: New Eltham	52.7	67.0	41.7	51.3	69.9	59.2	54.1	38.0	42.3	45.5	49.9	48.6	38.5	33.9	45.5
	47.3	29.8	53.2	48.7	27.6	17.7	26.2	28.7	40.4	41.3	33.3	24.7	27.6	22.5	36.1
		3.1	5.0		2.5	23.1	19.7	9.6	17.4	10.2	16.8	12.0	14.0	3.2	5.2
								23.7		3.0		14.7	20.0	40.4	13.1
Eltham North 1978-2002: Deansfield 1964-1978: Eltham	64.3	76.1	56.3	62.7	67.4	57.6	54.8	48.0	47.6	49.9	45.9	39.6	38.6	30.0	42.0
	35.7	23.9	43.7	32.3	28.4	22.1	28.2	32.1	35.7	39.6	35.9	20.8	30.9	30.7	42.5
					4.3	20.3	17.0	9.4	16.7	10.5	14.9	17.8	13.2	3.5	5.3
				5.0				10.5			3.3	21.9	17.2	25.9	8.1
Eltham South 1978-2002: Palace					58.3	56.8	55.9	47.8	44.9	44.4	37.1	44.4	39.2	27.8	48.6
					34.8	21.6	27.7	29.0	38.8	40.9	26.8	19.5	24.7	21.3	36.8
					6.9	21.6	16.4	8.7	16.2	14.7	36.1	36.1	21.3	4.3	5.5
								14.6					14.7	43.9	9.1
Eltham West 1964-2002: Sherard	16.4	27.1	14.2	15.2	31.8	23.8	19.2		15.4	24.3	26.1	15.8	22.8	11.9	23.9
	81.5	60.9	83.4	82.2	64.4	55.6	68.5	61.0	58.7	68.1	60.1	39.3	46.8	39.9	57.1
		0.9			2.5	20.6	12.3		13.0		13.8	8.6	11.7	4.3	7.6
	2.1	11.1	2.4	2.6	1.3			39.0	12.9	7.5		36.3	18.8	43.9	11.4
Glyndon 1964-1978: Woolwich	10.7	38.6	11.2	10.3	22.9	17.2	9.6	11.2	17.8	17.9	13.1	18.6	15.6	12.6	10.5
	89.3	61.4	88.8	80.6	77.1	61.9	50.7	44.7	82.2	82.1	59.8	59.4	51.8	58.6	60.9
				7.1		20.9	39.7				16.9	22.0	15.5	4.8	4.1
				2.0				44.1			10.2		17.0	23.9	24.4
Greenwich West 1964-2002: West	14.0	43.0	14.1	19.6	25.8	18.7	17.6	12.8	13.6	12.6	17.9	16.9	22.6	18.3	14.2
	86.0	57.0	81.7	71.9	68.5	53.5	65.4	53.0	65.5	64.3	42.4	35.1	40.5	49.1	50.4
				8.5		26.1	17.0		20.9	23.1	17.2	27.6	28.0	10.1	24.5
			4.2		5.7	1.7		34.2			22.6	20.4	8.9	22.5	11.0
Kidbrooke with Hornfair 1964-2002: Kidbrooke	31.0	50.0	26.0	34.3	39.5	34.9	37.3	30.0	26.5	34.3	21.2	36.3	27.7	16.3	22.4
	67.9	45.1	69.5	64.1	49.9	35.0	40.8	30.8	39.3	43.3	40.7	35.7	40.7	39.6	52.1
					1.1	22.0	19.1		14.5		14.7	13.3	14.1	7.2	7.0
			4.5	1.6	9.5	8.1	2.8	39.2	19.7	22.4	23.4	14.7	17.5	37.0	18.5

Electoral history of Greenwich - 1964 to 2018 continued

	1964	1968	1971	1974	1978	1982	1986	1990	1994	1998	2002	2006	2010	2014	2018
Middle Park and Sutcliffe	33.3	56.1	34.1	35.2	35.1	27.0	21.4		21.2	15.8	17.8	22.6	21.4	19.2	22.0
1964-2002: Middle Park	66.7	41.4	64.2	62.8	62.5	53.3	65.1	59.0	60.0	65.4	32.4	38.1	34.0	35.5	53.5
					2.4	19.6	13.5	19.0	13.7	8.5	39.0	39.3	23.1	7.0	9.8
			1.7	2.0				21.9	5.1	10.4	10.8		21.5	38.3	14.7
Peninsula	19.3	35.1	19.9	19.2	32.0	21.9	32.4	13.5	9.8	12.3	19.9	17.7	24.0	17.1	14.3
1964-2002: Trafalgar	80.7	53.0	80.1	69.1	66.3	53.3	38.6	49.4	63.7	68.3	55.1	37.5	40.1	42.6	46.4
		10.2		11.7	1.7	24.8	29.0	4.2	16.3	19.4	25.1	17.8	19.9	5.8	7.3
		1.7						32.9	10.2		26.9	16.0	34.6	32.0	
Plumstead	14.4	42.9	20.1	16.6	36.3	21.8	17.7	15.9	12.8	17.6	16.5	24.2	17.9	9.3	10.7
1964-2002: St Nicholas	85.6	57.1	79.9	75.0	57.0	42.6	52.2	42.8	63.2	62.6	51.6	45.9	49.4	49.1	57.3
				5.7	3.2	34.7	30.0		24.0	19.8	16.9	17.6	14.4	7.8	3.6
				2.7	3.5	0.9		41.3			15.0	29.9	18.3	33.7	28.4
Shooters Hill	60.0	76.1	60.1	64.4	64.1	42.9	36.8	35.1	40.0	41.6	24.4	37.6	25.5	14.5	16.1
1978-2002: Shrewsbury	31.7	20.6	36.8	30.3	30.9	20.6	28.9	24.3	49.2	52.8	54.8	42.4	42.4	42.8	55.6
1964-1978: Shooters Hill	8.2	3.3		5.3	4.9	36.5	34.3		10.9		20.8	20.0	15.2	6.6	4.5
								40.6		5.6			16.9	36.1	23.7
Thamesmead Moorings					24.4	15.3	17.1	8.1	10.2	15.2	17.5	19.3	14.2	10.9	16.0
					75.6	49.8	58.8	44.4	61.2	70.2	64.9	45.1	52.5	49.1	69.0
						34.9	24.2		20.2	14.5	17.6		9.7	8.2	5.6
								47.5	8.3			35.6	23.6	21.8	9.3
Woolwich Common	33.1	53.6	34.5	41.5	30.5	14.2	13.2		10.8	12.4	16.2	19.0	15.1	8.6	11.4
1978-2002: Burrage	66.9	46.4	65.5	58.5	69.5	61.9	66.1	58.7	73.3	76.6	57.4	61.9	55.5	59.4	67.5
1964-1978: Academy						23.9	20.7		15.9		15.8	19.1	14.8	6.5	5.5
								41.3		11.1	10.6		14.7	25.5	15.5
Woolwich Riverside	20.1	45.1	20.1	15.1	26.4	16.1	11.8		14.5	32.0	16.1	21.0	18.0	11.4	14.8
1964-2002: St Mary's	79.9	54.9	79.9	78.3	71.2	59.2	60.6	51.7	68.1	68.0	65.6	51.4	50.3	50.3	66.4
				5.8	2.4	22.7	27.6		17.4		18.3		15.1	5.5	8.4
				0.8		2.0		48.3				27.6	16.6	32.8	10.3

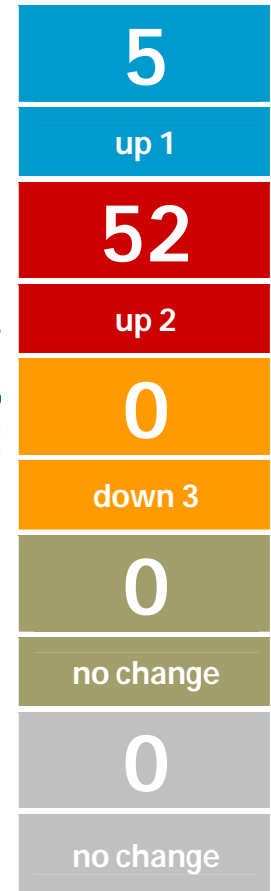
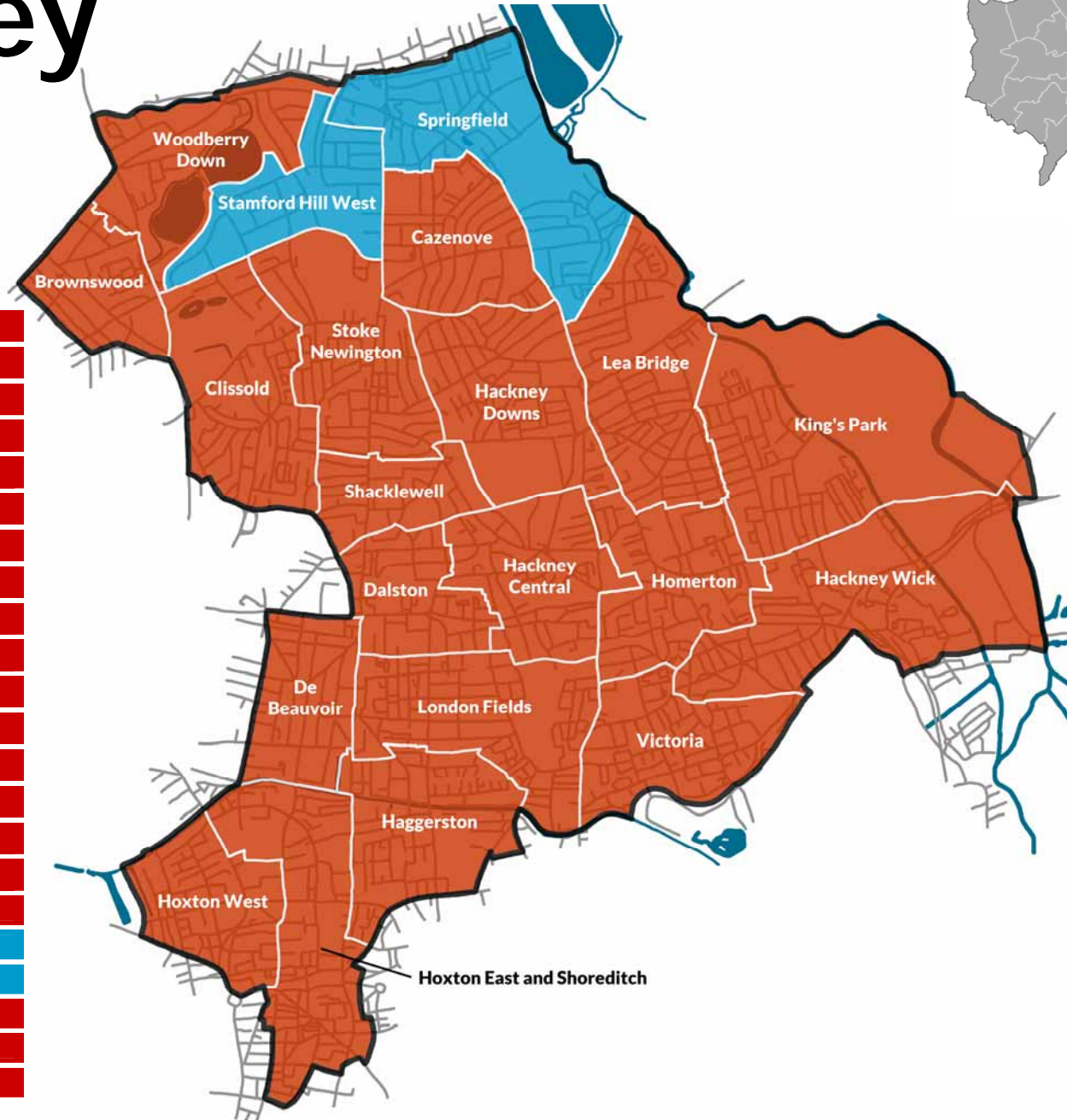



Hackney



at a glance

- Brownswood
- Cazenove
- Clissold
- Dalston
- De Beauvoir
- Hackney Central
- Hackney Downs
- Hackney Wick
- Haggerston
- Homerton
- Hoxton East & S'ditch
- Hoxton West
- King's Park
- Lea Bridge
- London Bridge
- London Fields
- Shacklewell
- Springfield
- Stamford Hill West
- Stoke Newington
- Victoria
- Woodberry Down

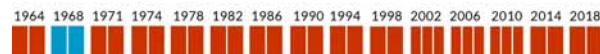


Mayor of Hackney

	2002	2006	2010	2014	2018
*Philip M. Glanville	Lab	42,645	65.8	+ 5.4	
Imtiyaz Lunat	Con	7,183	11.1	- 0.5	
Alastair H. Binnie-Lubbock	Grn	6,774	10.5	- 7.0	
Pauline Pearce	LD	4,846	7.5	+ 1.8	
Harini Iyengar	WEP	2,659	4.1		
Vernon Williams	Ind	577	0.9		

Brownswood

Hackney North and Stoke Newington 5.15% swing Grn to Lab



*Brian Bell	Lab	1,465	62.2	+ 5.4
*Clare M. Potter	Lab	1,399	59.4	+ 4.6
Anne M. Byrne	Grn	423	18.0	- 5.9
Pauline Pearce	LD	409	17.4	+ 9.1
Duncan C. Appleby	Grn	375	15.9	- 4.7
Leslie J. Kelly	LD	303	12.9	+ 5.6
Robert P. Kaye	Con	199	8.4	- 1.2
Bella Weil	Con	134	5.7	- 3.9

Cazenove

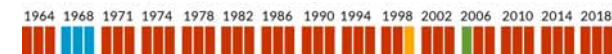
Hackney North and Stoke Newington 5.55% swing LD to Lab



Samuel R.I.A. Pallis	Lab	2,148	49.6	+ 8.9
Anthony J.C. McMahon	Lab	2,078	47.9	+ 9.3
Caroline R. Woodley	Lab	1,973	45.5	+ 4.3
Javed Isroliya	LD	1,733	40.0	- 1.7
*Ian D. Sharer	LD	1,694	39.1	- 2.2
Isaac Kornbluh	LD	1,620	37.4	- 3.8
Carrie E. Davies	Grn	441	10.2	- 7.7
Georgina C. Machray	Grn	356	8.2	- 5.8
David Mercer	Grn	228	5.3	- 7.7
Amy E. Gray	Con	204	4.7	- 0.3
Duncan C. Gray	Con	164	3.8	- 0.8
Joanna A. Wojciechowska	Con	125	2.9	- 0.7
Bruce Spenser	Ind	80	1.8	

Clissold

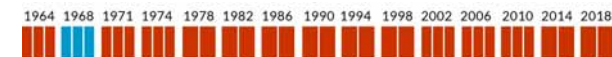
Hackney North and Stoke Newington 7.8% swing Grn to Lab



*Sophie R. Cameron	Lab	2,548	72.4	+ 8.5
*Sade O. Etti	Lab	2,157	61.3	+ 7.9
*Edwin H.F. Hercock	Lab	2,055	58.4	+ 7.4
Mare H.C. Remy	Grn	889	25.3	- 7.4
James G. Cresswell	Grn	839	23.8	- 4.8
Adam S.G. Lawson	Grn	541	15.4	- 11.0
Sylvia Anderson	LD	427	12.1	- 1.7
Simon N.C. De Deney	LD	301	8.6	- 0.2
Marcia Roberts	LD	264	7.5	+ 2.2
Pamela Y. Sills	Con	186	5.3	- 2.4
Chaya S. Odze	Con	184	5.2	- 1.5
Andrew G. White	Con	170	4.8	- 0.5

Dalston

Hackney North and Stoke Newington 5.75% swing Lab to Grn



*Soraya Adejare Adesanu	Lab	1,237	51.7	- 5.1
*Peter J.I. Snell	Lab	978	40.8	- 10.9
Alexander J. Armitage	Grn	957	40.0	+ 7.8
Daniel Thompson	Grn	545	22.8	- 0.9
Harini Iyengar	WEP	314	13.1	
Hayley A.E. Dove	LD	154	6.4	- 1.8
Becket J. McGrath	LD	99	4.1	- 3.0
Anna Chomicz	Con	98	4.1	- 2.6
Jack Sutcliffe	Con	93	3.9	- 1.0

De Beauvoir

Hackney South and Shoreditch 4.85% swing Grn to Lab



Polly J. Billington	Lab	1,448	67.9	+11.1
*James F. Peters	Lab	1,153	54.0	+ 1.1
Heather Finlay	Grn	451	21.1	+ 0.9
Darren Martin	LD	336	15.7	+ 7.7
Philippa R. Morgan	LD	316	14.8	+ 8.4
Nicholas Thorp	Grn	210	9.8	-10.4
Amina Lunat	Con	168	7.9	- 6.6
Mohamednasar Lunat	Con	138	6.5	- 8.0
Marlena K. Wendel	Duma	24	1.1	

Hackney Central

Hackney North and Stoke Newington
Hackney South and Shoreditch 5.75% swing Grn to Lab



*Sophie Conway	Lab	2,475	79.5	+13.4
*Benjamin D. Hayhurst	Lab	2,142	68.8	+ 3.1
*Vincent R.A. Stops	Lab	1,917	61.6	+ 1.1
Charlene L. Concepcion	Grn	629	20.2	- 3.5
Siobhan E. MacMahon	Grn	576	18.5	- 4.8
Alec J. Rossiter	Grn	438	14.1	- 8.5
Dev Raval	LD	256	8.2	+ 0.6
Jamie Chamberlain	LD	215	6.9	+ 0.5
Joseph W. Richards	LD	190	6.1	
Stephanie R. Schwarz	Con	186	6.0	0.0
Sampson Ewurum	Con	177	5.7	- 0.1
Heather E. Whitelaw	Con	139	4.5	- 0.8

Hackney Downs

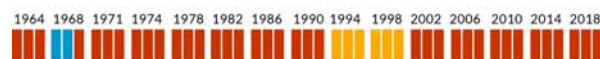
Hackney North and Stoke Newington 9.95% swing Lab to Grn



*Michael B. Desmond	Lab	2,076	62.4	- 0.5
*Anna-Joy Rickard	Lab	1,852	55.6	- 6.8
*Semakeleng M. Moema	Lab	1,687	50.7	- 9.3
Alastair Binnie-Lubbock	Grn	1,597	48.0	+22.9
Sheila Menon	Grn	1,134	34.1	+ 9.3
Sally Zlotowitz	Grn	1,074	32.3	+10.9
Mohammed H. Lunat	Con	229	6.9	+ 0.5
Yasmin Lunat	Con	214	6.4	0.0
Agnieszka Rolkiewicz	Con	122	3.7	- 0.7

Hackney Wick

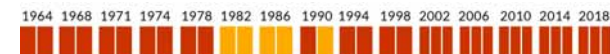
Hackney South and Shoreditch 6.45% swing Grn to Lab



*Christopher M. Kennedy	Lab	1,941	79.6	+14.5
*Jessica E. Webb	Lab	1,756	72.0	+ 7.6
*Nicholas A. Sharman	Lab	1,612	66.1	+ 5.7
Joe Garbett	Grn	390	16.0	- 6.5
Laura H. Salisbury	Grn	390	16.0	- 2.6
Ruth Sharpe	Grn	343	14.1	- 1.8
Andreea R. Deac	LD	176	7.2	- 1.2
Thomas J.P. Stancliffe	Con	153	6.3	- 1.1
Marzena I. Kwasnik	Con	148	6.1	- 1.1
James O. Lyons	LD	148	6.1	+ 0.2
Yehoshua Hescel Bernstein	Con	137	5.6	- 1.3
Kenneth W. Rolph	LD	124	5.1	+ 0.7

Haggerston

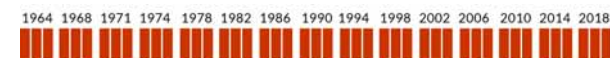
Hackney South and Shoreditch 8.05% swing Grn to Lab



Ajay K. Chauhan	Lab	2,128	73.0	+13.1
Patrick H. Spence	Lab	2,117	72.6	+13.2
Humaira Garasia	Lab	2,033	69.7	+10.6
Gideon Corby	Grn	545	18.7	- 1.0
Deepa M. Shah	Grn	398	13.7	- 4.8
Paul Urwin	Grn	368	12.6	- 5.6
James Neville	LD	261	9.0	+ 3.1
Bella Sharer	LD	184	6.3	+ 2.0
Mirosława Z. Dabrowska	Con	183	6.3	- 5.5
Geoffrey G.J. Payne	LD	182	6.2	+ 3.1
Sean Sullivan	Con	182	6.2	- 2.1
Monika K. Hoppe-Krajewska	Con	164	5.6	- 2.4

Homerton

Hackney South and Shoreditch 6.0% swing Grn to Lab



*Robert A. Chapman	Lab	2,243	79.6	+12.3
Anna S. Lynch	Lab	2,147	76.2	+11.8
*Guy Nicholson	Lab	1,982	70.3	+ 7.0
Rachel Baker	Grn	587	20.8	+ 3.4
Tamlyn Rhodes	Grn	361	12.8	- 3.9
John F.L. Devaney	Grn	326	11.6	- 4.5
Milton Morris	Con	163	5.8	- 1.5
Samson T. Adeyemo	Con	159	5.6	- 0.8
Edilia E. Emordi	Con	144	5.1	- 0.8
Neil Jacobson	LD	144	5.1	- 1.8
Jeffrey M. Shenker	LD	119	4.2	- 1.6
Mark N. Smulian	LD	78	2.8	- 1.2

Hoxton East and Shoreditch

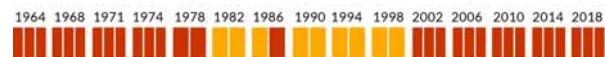
Hackney South and Shoreditch 4.2% swing Grn to Lab



Name	Party	2018	2014	2010	2006	2002	1998	1994	1990	1986	1982	1978	1974	1971	1968	1964
*Kamaru Adams	Lab	1,530	71.5	+ 7.7												
*Feryal Demirci	Lab	1,411	65.9	+ 8.8												
Stephen Race	Lab	1,230	57.5	+ 1.9												
Scott Elliott	Grn	355	16.6	- 1.2												
Florence Wedmore	Grn	298	13.9	- 1.8												
Samir Jeraj	Grn	233	10.9	- 3.5												
Peter Friend	LD	194	9.1	+ 1.7												
John Clinch	LD	193	9.0	+ 1.6												
Philip Kenyon	Con	193	9.0	- 5.3												
Lorraine Shears	LD	191	8.9	+ 2.0												
John R. Tinley	Con	174	8.1	- 6.2												
Louis Mosley	Con	153	7.2	- 5.8												
Christian Newby	TUSC	88	4.1	- 1.0												

Hoxton West

Hackney South and Shoreditch 5.55% swing Grn to Lab



Name	Party	2018	2014	2010	2006	2002	1998	1994	1990	1986	1982	1978	1974	1971	1968	1964
*Yvonne Maxwell	Lab	1,771	73.1	+13.5												
Claydon McKenzie	Lab	1,714	70.7	+11.3												
*Carole Williams	Lab	1,527	63.0	+ 5.5												
Fatemah Beyad	Grn	447	18.4	- 2.8												
Elisabeth Whitebread	Grn	421	17.4	+ 0.3												
Mark R.E. Beckett	Con	372	15.4	+ 2.7												
Christopher J. Venables	Grn	366	15.1	- 0.7												
James N. Kane	Con	354	14.6	+ 2.7												
Alexander R. Van Terheyden	Con	298	12.3	+ 0.8												

King's Park

Hackney South and Shoreditch 6.45% swing Grn to Lab



Name	Party	2018	2014	2010	2006	2002	1998	1994	1990	1986	1982	1978	1974	1971	1968	1964
*Sharon R. Patrick	Lab	2,325	76.6	+ 6.8												
*Thomas J. Rahilly	Lab	2,213	72.9	+ 9.9												
*Rebecca L. Rennison	Lab	2,017	66.4	+ 5.0												
Zoe C. Oates	Grn	486	16.0	- 5.4												
James P. Morgan	Grn	472	15.5	- 5.4												
Alexander R. Oates	Grn	373	12.3	- 6.1												
Yusuf Lunat	Con	203	6.7	- 0.2												
Joseph F. Bell	LD	194	6.4	+ 0.9												
Lumumba M. Morgan	Con	171	5.6	- 0.6												
Sebastian L. Bayer	LD	144	4.7	+ 1.1												
Winifred Saunders	Con	124	4.1	- 2.1												
John W. Hodgson	LD	116	3.8													
Vernon Williams	Ind	91	3.0	- 1.1												

Lea Bridge

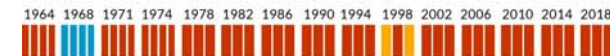
Hackney North and Stoke Newington 7.15% swing Grn to Lab



Name	Party	2018	2014	2010	2006	2002	1998	1994	1990	1986	1982	1978	1974	1971	1968	1964
*Margaret Gordon	Lab	2,596	75.1	+13.4												
*Ian Rathbone	Lab	2,144	62.0	+ 5.2												
*Deniz Oguzkanli	Lab	2,096	60.7	+ 5.8												
Ruth Jenkins	Grn	737	21.3	- 6.6												
Heather Hampson	Grn	700	20.3	- 5.8												
Douglas Earl	Grn	574	16.6	- 6.1												
Imtiyaz Lunat	Con	321	9.3	- 1.1												
Benjamin D.D. Mathis	LD	253	7.3	+ 2.7												
Linda Kelly	Con	248	7.2	- 1.0												
Rumi Begum	Con	242	7.0	+ 1.8												
Joseph C. Willits	LD	220	6.4	+ 1.9												

London Fields

Hackney South and Shoreditch 6.95% swing Grn to Lab



Name	Party	2018	2014	2010	2006	2002	1998	1994	1990	1986	1982	1978	1974	1971	1968	1964
*Anntoinette Bramble	Lab	2,378	76.3	+13.2												
*Emma Plouviez	Lab	1,972	63.3	+ 7.2												
*Muharrem C. Ozsen	Lab	1,933	62.0	+ 6.6												
Kim M. Cutler	Grn	587	18.8	- 6.3												
Nicholas H. Lee	Grn	527	16.9	- 5.4												
Catherine E.S. O'Shea	Grn	475	15.2	- 3.1												
Silvia A. Mendonca	LD	303	9.7	+ 0.1												
Thomas C. Osborn	LD	280	9.0	+ 3.7												
Tahmid R. Chowdhury	Con	257	8.2	- 1.2												
Marcel P. Matthew	Con	231	7.4	- 1.8												
William J. Uoex	LD	208	6.7	+ 2.7												
Alistair P.G. Richardson	Con	202	6.5													

Shacklewell

Hackney North and Stoke Newington 7.9% swing Grn to Lab



Name	Party	2018	2014	2010	2006	2002	1998	1994	1990	1986	1982	1978	1974	1971	1968	1964
*Michelle Gregory	Lab	1,363	72.4	+ 6.1												
*Richard D. Lufkin	Lab	1,304	69.3	+ 8.6												
Stefan P. Liberadzki	Grn	339	18.0	- 8.8												
James J. McDonald	Grn	313	16.6	- 8.2												
Teresa J. Clark	LD	165	8.8	+ 3.2												
Victor M. De Almeida Alberto	LD	119	6.3	+ 1.3												
Andrzej Krajewski	Con	96	5.1	- 0.9												
Agnieszka Wypych	Con	65	3.5	- 1.3												

Springfield

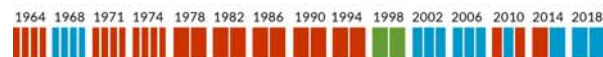
Hackney North and Stoke Newington 0.9% swing Con to Lab



*Simche Steinberger	Con	2,040	52.1	+ 1.4
*Michael Levy	Con	1,992	50.9	+ 0.2
*Harvey Odze	Con	1,913	48.8	+ 0.9
Ali Dogan	Lab	1,723	44.0	+ 3.6
Shabaz Khan	Lab	1,632	41.7	+ 2.0
Joseph C. Walker	Lab	1,584	40.4	+ 2.4
Ellie E.L. Kegglin	Grn	376	9.6	+ 0.5
Robert Rayner	Grn	260	6.6	- 0.9
Thomas R. Stern	Grn	230	5.9	- 1.5

Stamford Hill West

Hackney North and Stoke Newington 8.25% swing Lab to Con



*Benzion Papier	Con	1,469	53.2	+10.9
Aharon J. Klein	Con	1,468	53.1	+11.3
Simon E. Dixon	Lab	1,133	41.0	- 8.1
*Rosemary A. Sales	Lab	1,013	36.7	- 2.6
Bronwen E. Jones	Grn	160	5.8	- 5.3
Charles W.G. Dreyer	Grn	155	5.6	- 4.9
Anthony D. Harms	LD	78	2.8	- 1.2
Andrew Neadley	LD	50	1.8	- 0.2

Stoke Newington

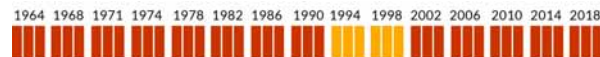
Hackney North and Stoke Newington 6.45% swing Grn to Lab



*Susan Fajana-Thomas	Lab	2,605	67.6	+ 6.2
*Mete S. Coban	Lab	2,581	67.0	+11.5
John C.G. Smyth	Lab	2,111	54.8	+ 0.1
Fiona J. Dowson	Grn	991	25.7	- 5.0
Elinor C. Lewis	Grn	748	19.4	- 7.8
Henry A.J. Greenwood	Grn	627	16.3	- 8.2
Juliette Bigley	LD	446	11.6	+ 5.0
Altan Hassan	LD	305	7.9	+ 3.0
John C. O'Brien	LD	299	7.8	+ 3.3
Pauline N. Levy	Con	232	6.0	- 1.6
Diana M. Mikolajewska	Con	184	4.8	- 0.5
Francis A. Nwokedi	Con	167	4.3	- 0.8
Michael Cotter	TUSC	88	2.3	

Victoria

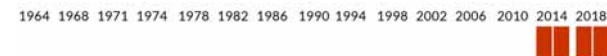
Hackney South and Shoreditch 5.15% swing Grn to Lab



*Catherine Hanson	Lab	2,271	80.1	+16.0
Clare Joseph	Lab	1,880	66.3	+ 3.3
Olumuyiwa A. Kuye	Lab	1,709	60.3	+ 1.5
Sandra J. McLeod	Grn	575	20.3	+ 0.7
Wendy L. Robinson	Grn	385	13.6	- 4.3
Liam B. Palmer	Grn	302	10.7	- 6.8
Heather L. James	LD	299	10.6	+ 4.9
Jeffry W. Gabbott-Rolph	LD	270	9.5	+ 4.5
Salma Lunat	Con	229	8.1	- 0.4
John A.W. Moir	Con	212	7.5	- 0.7
Susan J. Moir	Con	210	7.4	+ 2.8
David A.G. Sommer	LD	160	5.6	+ 2.1

Woodberry Down

Hackney North and Stoke Newington 3.9% swing Grn to Lab



*Jonathan P. Burke	Lab	1,668	76.5	+ 7.4
*Caroline E. Selman	Lab	1,508	69.1	+ 7.7
James Pike	Grn	260	11.9	- 0.9
Daniel N.E. Alexander	Grn	252	11.6	- 0.1
Sharmayne Seepersad	Con	231	10.6	- 8.6
Carol Chan	LD	170	7.8	+ 3.5
Christopher D. Sills	Con	151	6.9	- 10.6
Myall A. Hornsby	LD	123	5.6	+ 2.3

Comparison of the 2018 and 2014 results

	Year	Elec	%Poll	Con	Lab	LD	Green	UKIP	TUSC	Ind	WEP	Duma
Brownswood	2018	6,519	39.4	7.0	60.8	15.2	17.0					
	2014	6,226	39.7	9.7	55.8	7.8	22.3		4.4			
Cazenove	2018	9,399	48.1	3.8	47.7	38.8	7.9			1.8		
	2014	9,063	49.3	4.4	39.2	41.4	15.0					
Clissold	2018	9,479	39.0	5.1	64.0	9.4	21.5					
	2014	9,360	45.2	6.6	56.1	8.2	29.2					
Dalston	2018	6,692	36.8	4.0	46.2	5.2	31.4				13.1	
	2014	6,306	35.5	5.8	54.3	7.6	28.0	4.3				
De Beauvoir	2018	6,757	34.6	7.2	61.0	15.2	15.4					1.1
	2014	6,665	38.7	16.4	54.9	7.2	19.0		2.5			
Hackney Central	2018	9,514	35.4	5.4	70.0	7.1	17.6					
	2014	9,028	37.1	5.7	64.1	7.0	23.2					
Hackney Downs	2018	9,325	39.7	5.7	56.2		38.1					
	2014	9,341	39.8	5.7	61.8	8.8	23.8					
Hackney Wick	2018	8,727	31.2	6.0	72.6	6.1	15.4					
	2014	9,000	32.6	7.2	63.3	6.2	19.0		4.3			
Haggerston	2018	9,772	33.0	6.0	71.8	7.2	15.0					
	2014	9,246	34.9	9.4	59.5	4.4	18.8		7.9			
Homerton	2018	9,023	34.2	5.5	75.4	4.0	15.1					
	2014	8,658	36.7	6.5	65.0	5.6	16.7			6.2		
Hoxton East & Shoreditch	2018	7,895	28.9	8.1	65.0	9.0	13.8		4.1			
	2014	8,594	31.2	13.9	58.8	7.2	16.0		4.1			
Hoxton West	2018	9,189	29.6	14.1	68.9		17.0					
	2014	8,959	33.6	12.0	58.8	6.3	18.0		4.8			
King's Park	2018	9,200	35.0	5.5	72.0	5.0	14.6			3.0		
	2014	8,743	39.6	6.4	64.7	4.6	20.2		4.1			
Lea Bridge	2018	10,284	36.1	7.8	65.9	6.9	19.4					
	2014	9,966	39.5	7.9	57.8	4.4	25.6		4.3			
London Fields	2018	9,095	37.0	7.4	67.2	8.5	17.0					
	2014	8,700	39.8	9.1	58.2	6.2	21.9		4.5			
Shacklewell	2018	6,329	36.2	4.3	70.8	7.5	17.3					
	2014	6,160	38.8	5.4	63.5	5.3	25.8					
Springfield	2018	9,321	46.4	50.6	42.0		7.4					
	2014	9,605	45.5	49.8	39.4	2.9	8.0					
Stamford Hill West	2018	6,051	49.5	53.2	38.8	2.3	5.7					
	2014	6,005	38.0	42.1	44.2	3.0	10.8					
Stoke Newington	2018	10,302	39.8	5.0	63.1	9.1	20.5		2.3			
	2014	10,080	36.6	6.0	57.2	5.3	27.5		4.1			
Victoria	2018	8,961	34.6	7.7	68.9	8.6	14.9					
	2014	9,000	37.4	7.1	62.0	4.7	18.3	7.8				
Woodberry Down	2018	7,046	34.8	8.7	72.8	6.7	11.8					
	2014	6,417	40.8	18.4	65.5	3.9	12.3					

Councillors' majorities and 2022 swing tables for Hackney

	Councillor	Ward	Maj	%maj
1	Peter Snell	Dalston	21	0.8
2	Semakeleng Moema	Hackney Downs	90	2.7
3	Harvey Ooze	Springfield	190	4.8
4	Caroline Woodley	Cazenove	240	5.5
5	Michael Levy	Springfield	269	6.9
6	Anna-Joy Rickard	Hackney Downs	255	7.6
7	Anthony McMahon	Cazenove	345	7.9
8	Simche Steinberger	Springfield	317	8.1
9	Samuel Pallis	Cazenove	415	9.6
10	S. Adejare Adesanu	Dalston	280	11.7
11	Aharon Klein	Stamford Hill West	335	12.1
12	Benzion Papier	Stamford Hill West	336	12.2
13	Michael Desmond	Hackney Downs	479	14.4
14	John Smyth	Stoke Newington	1,120	29.1
15	James Peters	De Beauvoir	702	32.9
16	Sophie Cameron	Clissold	1,166	33.1
17	Sade Etti	Clissold	1,268	36.0
18	Deniz Oguzkanli	Lea Bridge	1,359	39.4
19	Olumuyiwa Kute	Victoria	1,134	40.0
20	Ian Rathbone	Lea Bridge	1,407	40.7
21	Stephen Race	Hoxton East	875	40.9
22	Mele Coban	Stoke Newington	1,590	41.3
23	Clare Potter	Brownwood	976	41.4
24	Vincent Stops	Hackney Central	1,288	41.4
25	S. Fajana-Thomas	Stoke Newington	1,614	41.9
26	Muharrem Ozsen	London Fields	1,346	43.2
27	Brian Bell	Brownwood	1,042	44.2
28	Emma Plouviez	London Fields	1,385	44.5
29	Carole Williams	Hoxton West	1,080	44.6
30	Clare Joseph	Victoria	1,305	46.0
31	Edwin Hercock	Clissold	1,659	47.1
32	Polly Billington	De Beauvoir	997	46.8
33	Benjamin Hayhurst	Hackney Central	1,513	48.6
34	Feryal Demirci	Hoxton East	1,056	49.3
35	Guy Nicholson	Homerton	1,395	49.5
36	Nicholas Sherman	Hackney Wick	1,222	50.1
37	Rebecca Rennison	King's Park	1,531	50.4
38	Humaira Garasia	Haggerston	1,488	51.0
39	Richard Lufkin	Shacklewell	965	51.3
40	Clayton McKenzie	Hoxton West	1,267	52.3
41	Margaret Gordon	Lea Bridge	1,859	53.8
42	Patrick Spence	Haggerston	1,572	53.9
43	Ajay Chaudhan	Haggerston	1,583	54.3
44	Michelle Gregory	Shacklewell	1,024	54.4
45	Yvonne Maxwell	Hoxton West	1,324	54.7
46	Kamaru Adams	Hoxton East	1,175	54.9
47	Anna Lynch	Homerton	1,560	55.4
48	Jessica Webb	Hackney Wick	1,366	56.0
49	Thomas Rahilly	King's Park	1,727	56.9
50	Caroline Selman	Woodberry Down	1,248	57.2
51	Annoinette Bramble	London Fields	1,791	57.5
52	Robert Chaplinan	Homerton	1,656	58.8
53	Sophie Conway	Hackney Central	1,846	59.3
54	Catherine Hanson	Victoria	1,696	59.8
55	Sharon Patrick	King's Park	1,839	60.6
56	Christopher Kennedy	Hackney Wick	1,551	63.6
57	Jonathan Burke	Woodberry Down	1,408	64.6

Swing to Labour	
3%	Springfield
4%	Springfield
5%	Springfield
7%	Stamf Hill W.

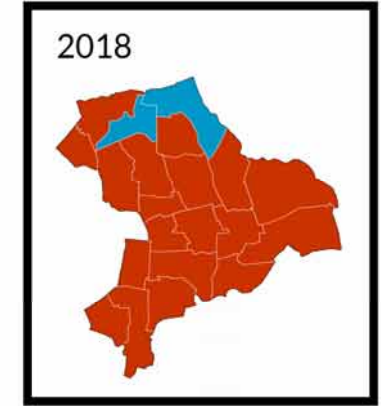
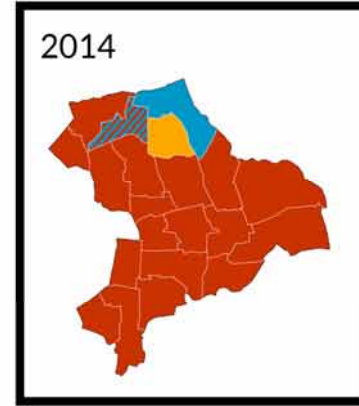
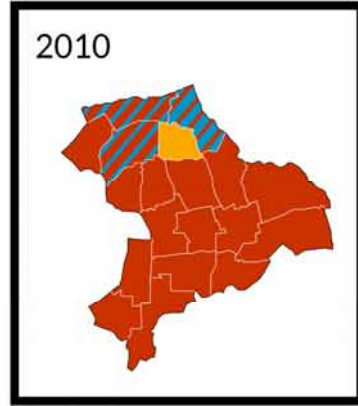
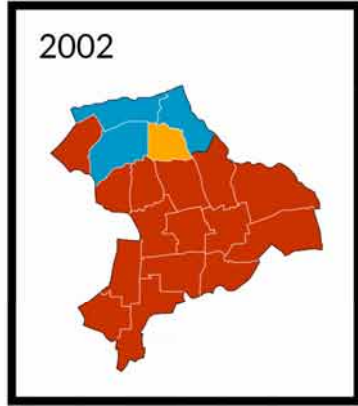
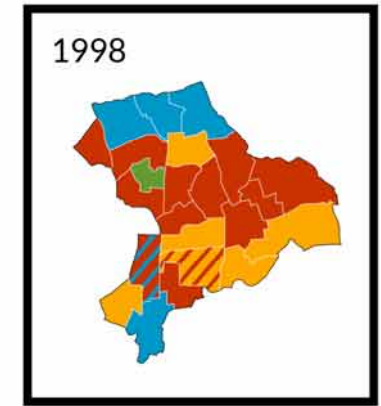
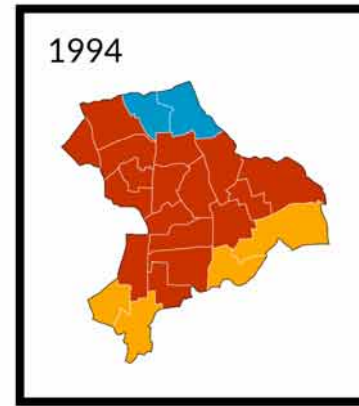
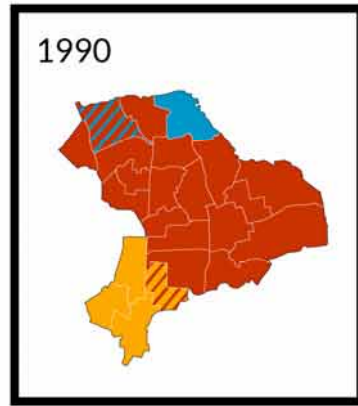
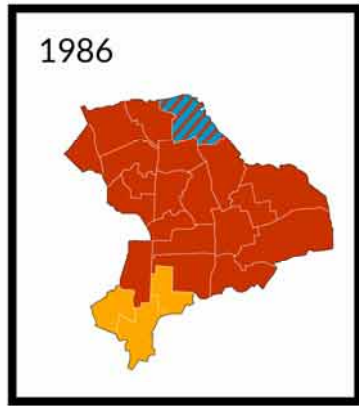
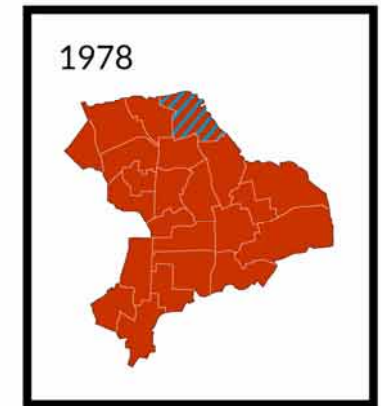
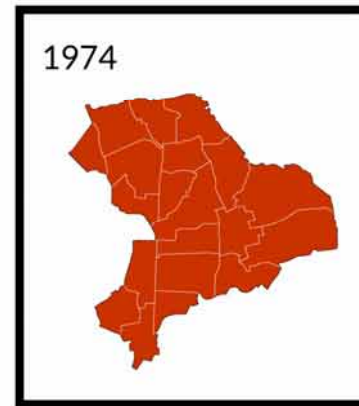
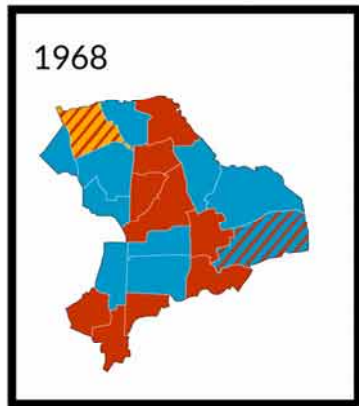
Swing to Greens	
1%	Dalston
2%	Hackney Dns
4%	Hackney Dns
6%	Dalston
8%	Hackney Dns
15%	Stk Newington
17%	De Beauvoir
18%	Cazenove
19%	Cazenove
20%	Springfield
21%	Lea Bridge
21%	Brownwood
22%	Springfield
23%	Brownwood
24%	De Beauvoir
25%	Hackney C.
26%	Hackney Wick
27%	Hoxton West
28%	Haggerston
28%	Homerton
29%	King's Park
30%	Homerton
31%	King's Park
32%	Hackney Wick
33%	Woodberry Dn

Electoral history of Hackney - 1964 to 2018

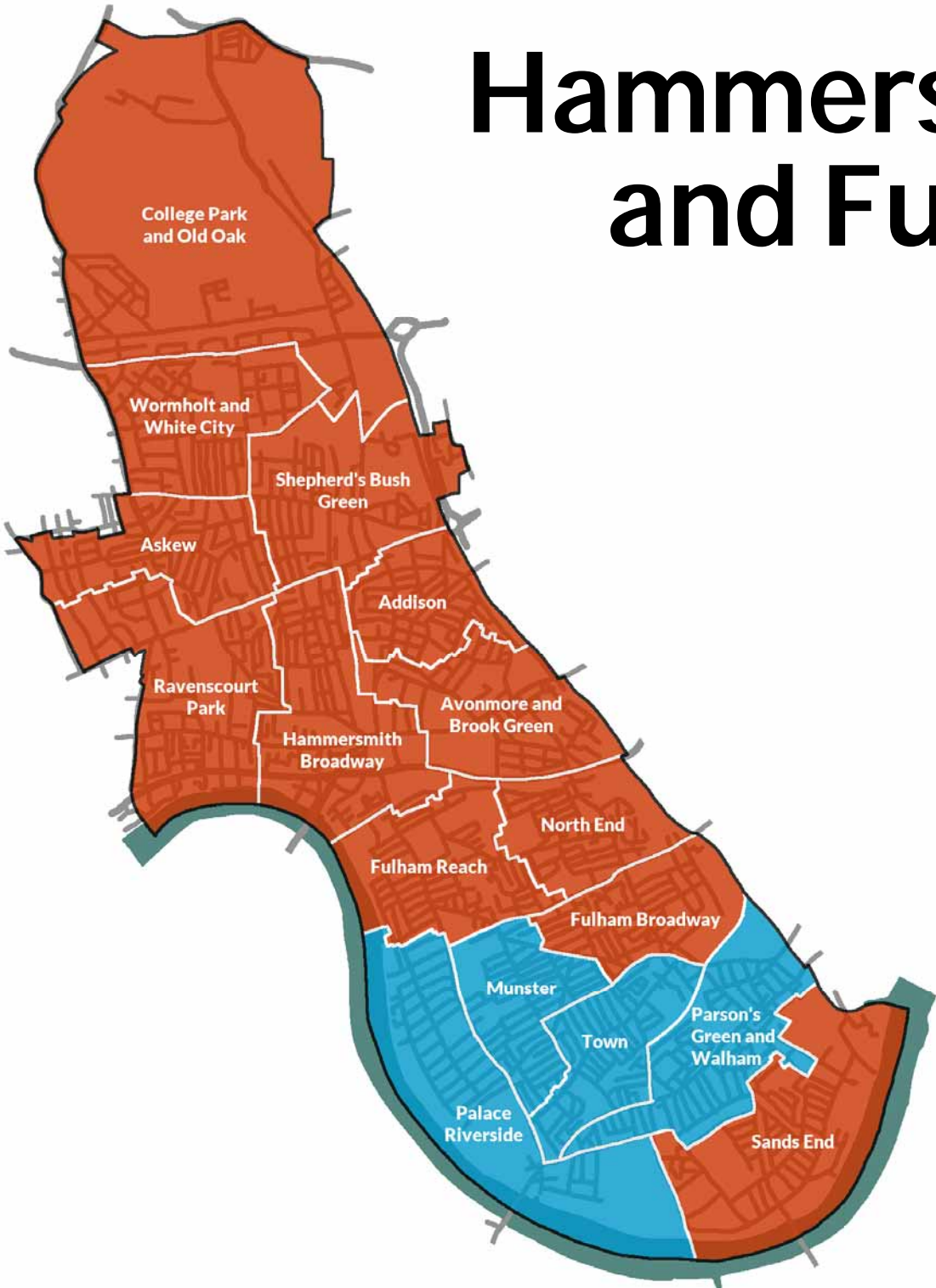
	1964	1968	1971	1974	1978	1982	1986	1990	1994	1998	2002	2006	2010	2014	2018	
Brownswood		34.6	53.8	34.1	21.6	41.3	36.7	13.5	26.0	24.3	11.2	13.3	14.9	12.2	9.7	7.0
		65.4	42.3	65.9	58.6	56.6	60.0	52.5	52.1	75.7	56.8	42.0	40.0	45.8	55.8	60.8
							33.9	7.7		15.6		19.3	25.5	7.8	15.2	
			3.8		19.8	2.1	3.2		14.2		16.4	44.7	25.8	16.5	26.7	17.0
Cazenove 1964-2002: Northwold				23.8	19.7	33.3	20.8		20.3	22.2	8.6	5.9	5.7	6.8	4.4	3.8
		unop	78.8	73.9	64.6	64.6	65.1	unop	58.9	60.8	34.2	26.8	30.2	33.5	39.2	47.7
				15.7			12.6		7.8		44.1	43.3	39.3	40.0	41.4	38.8
			21.2	2.4		2.1	1.5		12.9	17.0	13.1	24.0	24.7	19.7	15.0	9.7
Clissold		29.2	54.2	23.4	23.2	31.7	14.2	12.4	23.2	11.4	5.0	4.2	6.2	7.5	6.6	5.1
		61.9	43.7	76.6	63.7	66.3	56.0	69.6	76.8	58.3	41.1	34.5	39.1	47.5	56.1	64.0
				9.8			27.9	16.6		13.7	32.5	16.3	9.6	17.9	8.2	9.4
		8.9	2.1		3.3	2.0	2.0	1.5		16.6	21.4	45.1	45.2	27.1	29.2	21.5
Dalston 1978-2002: Westdown 1964-1978: Dalston		33.3	36.9	26.2	19.1	28.7	18.0	12.8	15.5	14.8	6.6	10.8	12.9	8.5	5.8	4.0
		66.7	33.4	73.8	69.1	66.8	78.7	74.8	84.5	85.2	60.3	52.4	44.4	49.6	54.3	46.2
			22.8		11.8			12.4			16.4	18.8	16.3	23.3	7.6	5.2
			6.9			4.4	3.4				16.7	18.0	26.4	18.6	32.3	44.5
De Beauvoir		14.6	41.8	27.8	16.6	25.3	31.0	24.0	8.8	35.7	42.4	20.9	17.7	18.8	16.4	7.2
		62.2	35.2	72.2	61.8	47.3	35.6	42.3	31.5	39.8	42.5	51.7	49.1	44.5	54.9	61.0
		21.3	23.0		21.6	6.9	33.4	33.7	47.6	15.5	15.1		14.1	22.1	7.2	15.2
		1.9				20.4			12.1	11.7		27.4	19.1	14.6	21.5	16.5
Hackney Central 1978-2002: Dalston					25.0	33.8	24.0	16.1	18.6	4.3	4.6	8.6	8.7	5.7	5.4	
					60.5	63.8	42.3	47.1	60.3	38.1	47.7	45.2	54.6	64.1	70.0	
					3.8		33.7	14.7	21.1	46.0	15.0	15.3	23.0	7.0	7.1	
					10.7	2.4		22.1		11.7	32.7	30.8	13.7	23.2	17.6	
Hackney Downs 1978-2002: Eastdown 1964-1978: Downs		21.6	44.2	17.5	18.4	25.7	13.2	13.0	17.7	17.9	6.1	8.5	9.3	9.2	5.7	5.7
		68.8	54.0	80.0	81.6	72.4	75.3	72.9	82.3	82.1	50.8	43.8	45.7	48.6	61.8	56.2
							11.5				43.1		13.9	22.4	8.8	
		9.7	1.8	2.5		1.9		14.1				47.7	31.1	19.8	23.8	38.1
Hackney Wick 1964-2014: Wick		22.4	50.7	16.8	14.9	29.6	34.6	14.3	26.3	8.1	5.5	10.2	10.7	8.4	7.2	6.0
		77.6	49.3	83.2	85.1	56.2	65.4	50.9	47.9	38.1	31.1	42.1	49.5	48.0	6.3	72.6
								34.9		47.8	63.5	26.0	15.7	19.0	6.2	6.1
					14.2				25.7	6.0		21.7	24.1	24.5	23.3	15.4
Haggerston				15.0	15.5	9.1	7.2	9.2	6.4	21.1	15.8	9.4	15.5	9.4	6.0	
		77.0	unop	85.0	82.7	57.8	38.5	42.4	45.9	55.3	45.1	29.3	41.6	45.9	59.5	71.8
		23.0		17.3	5.4	52.4	50.4	39.7	38.3	33.8		10.9	21.6	4.4	7.2	
					21.3			5.2			54.9	11.6	17.0	26.7	15.0	
Homerton 1964-2014: Chatham			44.9	14.5	12.0	23.8	25.7	14.1	30.7	18.9	9.9	13.0	9.0	9.8	6.5	5.5
		unop	55.1	85.5	88.0	62.5	74.3	54.0	49.4	54.8	58.9	62.8	46.9	58.3	65.0	75.4
								10.7		26.3	25.3		15.8	18.6	5.6	4.0
						13.6		21.1	19.8		5.9	24.2	28.3	13.3	22.9	15.1

Electoral history of Hackney - 1964 to 2018 continued

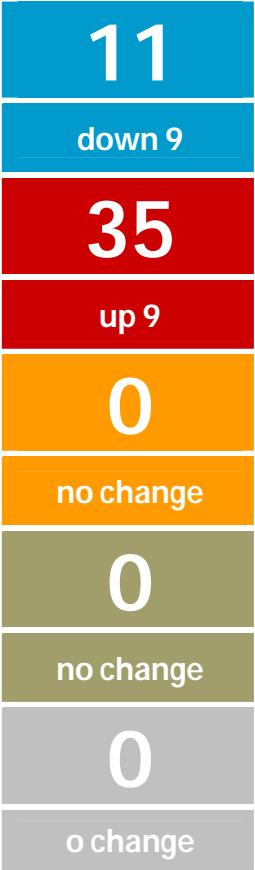
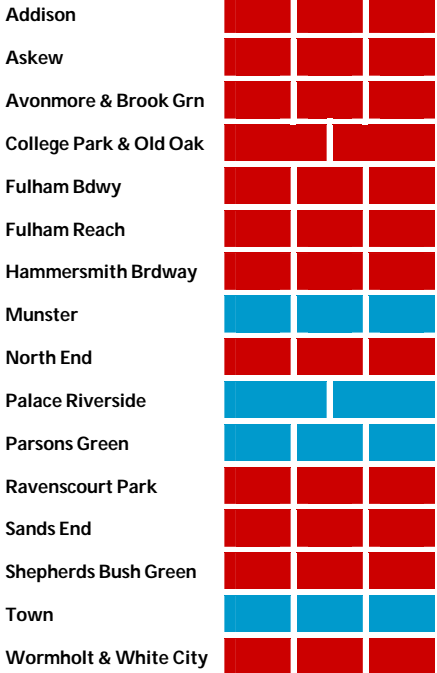
	1964	1968	1971	1974	1978	1982	1986	1990	1994	1998	2002	2006	2010	2014	2018	
Hoxton East & Shoreditch			11.6	13.3	18.9	9.1	10.1	6.6	9.6	64.7				13.9	8.1	
2002-2014: no equivalent	68.9	84.8	75.0	82.9	47.5	31.0	37.6	27.2	28.7	24.7				58.8	65.0	
1964-2002: Moorfields	27.2			3.8	7.6	55.9	52.3	66.3	61.7	10.6				7.2	9.0	
	3.8	15.2	13.4		26.0	3.9								20.1	17.9	
Hoxton West			11.5	6.7	17.5	6.6	9.5	4.7	8.1	3.0	16.2	19.2	15.4	12.0	14.1	
2002-2014: Hoxton	86.0	unop	88.5	85.9	57.1	25.6	43.4	22.0	28.5	27.8	46.6	39.0	45.7	58.8	68.9	
1964-2002: Wenlock	14.0			7.4	4.5	64.7	47.1	70.2	63.4	61.9	31.4	24.5	26.0	6.3		
					20.8	3.1		3.2		7.2	5.8	17.3	12.9	22.8	17.0	
King's Park		53.1	20.0	24.1	24.0	25.3	15.5	30.0	10.7	14.6	9.1	11.4	8.1	6.4	5.5	
1964-1978: Kingsmead	unop	46.9	80.0	75.9	76.0	71.1	70.9	70.0	74.9	85.4	41.9	56.7	54.1	64.7	72.0	
							13.6		14.4			13.2	26.8	4.6	5.0	
						3.5					49.0	18.8	11.0	24.3	17.6	
Lea Bridge	21.8	55.5	27.5	34.3	32.6	28.7	17.1	19.0	26.1	26.5	12.6	12.5	5.3	7.9	7.8	
1964-2014: Leabridge	58.0	44.5	72.5	65.7	59.8	57.4	59.3	60.2	52.9	38.1	41.0	38.5	53.6	57.8	65.9	
	20.2					12.1	17.2		9.5	11.5		8.0	19.9	4.4	6.9	
					7.7	1.8	6.4	20.7	11.4	23.8	46.4	41.0	21.2	4.3	19.4	
London Fields	18.3	54.7	20.1	14.6	21.5	16.7	13.2	7.3	9.4	6.6	10.1	22.5	12.8	9.1	7.4	
1964-2014: Queensbridge	64.5	45.3	78.7	75.8	57.4	54.1	57.8	47.4	53.7	45.5	44.0	39.4	43.4	58.2	67.2	
	10.8			9.6	4.9	29.2	29.1	34.8	36.8	47.8	19.1	10.9	22.1	6.2	8.5	
	6.5		1.2		16.2			10.5			26.9	27.2	21.7	26.4	17.0	
Shacklewell															5.4	4.3
Ward created in 2014															63.5	70.8
															5.3	7.5
															25.8	17.3
Springfield		37.3	25.3	15.3	44.8	49.8	50.3	50.3	53.4	59.3	58.9	41.9	42.0	49.8	50.6	
	78.0	45.0	74.7	67.8	49.1	38.5	49.7	42.5	40.0	32.4	28.7	28.1	37.4	39.4	42.0	
	22.0	16.0		16.9		9.9		7.3				9.8	11.8	2.9		
		1.8			6.1	1.8			6.6	8.3	12.4	20.2	8.8	8.0	7.4	
Stamford Hill West	16.7	46.0	27.7	22.5	28.9	16.3	24.6	16.8	13.9	10.2	38.2	42.4	28.6	42.1	53.2	
2002-2014: Lordship	55.9	28.6	72.3	64.9	63.3	56.5	75.4	60.9	67.8	35.6	29.3	23.8	34.7	44.2	38.8	
1978-2002: North Defoe	27.4	21.1		12.6	4.6	24.8						11.3	18.6	3.0	2.3	
1964-1978: Defoe		4.4			3.3	2.4		22.4	18.3	54.2	32.5	22.5	18.1	10.8	5.7	
Stoke Newington		32.8	16.6	11.1	24.6	20.8	12.5	13.1	12.2	5.7	6.7	8.7	5.3	6.0	5.0	
2002-2014: Stoke Newington C.	89.6	63.4	83.4	80.1	71.8	75.3	75.2	62.4	87.8	40.9	45.9	45.1	47.5	57.2	63.1	
1964-2002: Rectory				8.8				7.5		25.2	14.5	16.8	17.1	5.3	9.1	
	10.4	3.7			3.6	3.9	12.3	17.0		28.2	33.0	29.4	30.1	31.6	22.8	
Victoria	14.7	44.6	14.1	9.3	24.5	23.2	22.1	15.4	7.0	5.0	9.6	12.9	13.1	7.1	7.7	
	68.1	52.7	84.5	77.4	60.3	48.3	44.6	41.1	44.6	43.4	50.2	47.9	54.2	62.0	68.9	
	10.7			13.3	5.3	27.8	33.3	21.4	48.3	48.4	19.2	16.8	20.9	4.7	8.6	
	6.5	2.6	1.4		9.9	0.7		22.2		3.1	21.0	22.4	11.7	10.5	14.9	
Woodberry Down	12.2		20.4	30.6	37.2	17.4	22.0	40.9	34.4	52.5	40.4	47.1	34.1	18.4	8.7	
Pre 2014: New River	58.2	48.1	77.3	61.2	58.8	43.8	51.5	42.0	57.1	36.8	28.6	31.5	37.8	65.5	72.8	
	23.9	49.5		6.6	2.2	37.9	26.5	9.4	8.5			10.7	13.9	3.9	6.7	
	5.7	2.4	2.3	1.6	1.8	0.8		7.7		10.7	31.1	10.7	14.2	12.3	11.8	



Hammersmith and Fulham



at a glance



Addison

Hammersmith

9.1% swing Con to Lab



*Sue Fennimore	Lab	1,902	52.8	+ 5.9
*Adam P.A. Connell	Lab	1,849	51.3	+ 5.2
Rachel A. Leighton	Lab	1,762	48.9	+ 8.3
Clare Ambrosino	Con	1,153	32.0	- 11.6
James Colquhoun	Con	1,114	30.9	- 10.0
Al Lewis	Con	983	27.3	- 13.6
Liz Goad	Grn	330	9.2	
Laura A. Goeman	LD	322	8.9	- 4.8
Luke X.P. Blackett	LD	313	8.7	
Andrew R. Leitch	LD	251	7.0	
Maggie Casey	UKIP	62	1.7	
Elizabeth E. Jones	UKIP	50	1.4	

Askew

Hammersmith

10.35% swing Con to Lab



*Lisa F. Homan	Lab	2,577	70.8	+14.8
*Rory J. Vaughan	Lab	2,515	69.0	+18.9
Rowan M. Ree	Lab	2,466	67.7	+19.9
Dominic Masters	Con	690	19.0	- 3.6
Paul Thomas	Con	658	18.1	- 1.6
Arunasalam Yogeswaran	Con	579	15.9	- 3.2
Catherine Remy	LD	504	13.8	+ 4.7
Florian Chevoppe-Verdier	LD	468	12.9	+ 6.2
Janet L. Burden	LD	463	12.7	+ 6.5

Avonmore and Brook Green

Hammersmith

8.9% swing Con to Lab



Rebecca M. Harvey	Lab	1,807	53.6	+ 9.3
*David Morton	Lab	1,794	53.2	+13.4
Fiona K. Smith	Lab	1,696	50.3	+13.3
*Caroline Ffiske	Con	1,329	39.4	- 5.8
*Joe Carlebach	Con	1,299	38.5	- 4.5
Will Marshall	Con	1,170	34.7	- 6.8
Billy Dann	LD	348	10.3	+ 0.7
Cecile Y.S. Fossy	LD	338	10.0	+ 0.4
Julie C. Perrin	LD	337	10.0	+ 1.2

College Park and Old Oak

Hammersmith

7.45% swing Con to Lab

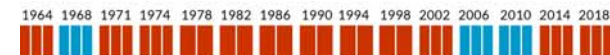


*Wesley S. Harcourt	Lab	1,459	77.1	+16.7
Alexandra Sanderson	Lab	1,360	71.9	+15.8
Marie Highton	Con	372	19.7	- 0.1
Paul Keegan	Con	357	18.9	+ 2.7
Niamh McCarthy	LD	119	6.3	- 0.7
Steve Baxter	LD	117	6.2	

Fulham Broadway

Chelsea and Fulham

4.65% swing Con to Lab




*Ben Coleman	Lab	1,720	58.2	+ 5.6
*Alan C. De'Ath	Lab	1,611	54.5	+ 2.9
*Sharon Holder	Lab	1,590	53.8	+ 2.7
Adam Carew	Con	1,094	37.0	- 5.0
Aliya Afzal Khan	Con	1,045	35.3	- 6.0
Matt Fincham	Con	1,028	34.8	- 5.8
Natasha J. Farrant	LD	267	9.0	+ 1.7
Penelope J. Stradling	LD	260	8.8	+ 1.5
Michael F. Cook	LD	258	8.7	+ 2.4

Fulham Reach

Hammersmith

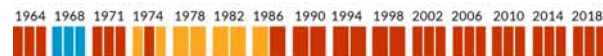
13.0% swing Con to Lab



Christabel L. Cooper	Lab	2,034	58.3	+12.0
*Iain G. Cassidy	Lab	1,976	56.6	+10.6
*Guy W. Vincent	Lab	1,903	54.5	+11.5
Gabriel Gavin	Con	958	27.5	- 14.9
Rory Boden	Con	956	27.4	- 13.8
Dorinne Tin Ming Kaw	Con	892	25.6	- 15.0
Jimi Davies	Grn	330	9.4	
Jenny E.O. Beardmore	LD	320	9.2	+ 1.7
Rutger J.A. Wip	LD	227	6.5	+ 1.3
George Cotcher-Riley	LD	211	6.0	+ 1.4

Hammersmith Broadway

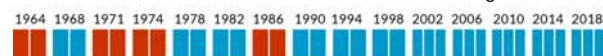
Hammersmith 11.45% swing Con to Lab



*Stephen E. Cowan	Lab	2,255	70.7	+18.8
*Patrick J. Murphy	Lab	2,188	68.6	+16.8
Patricia C.M. Quigley	Lab	2,126	66.6	+15.2
Naomi Greaves	Con	658	20.6	- 7.8
David Rogers	Con	644	20.2	- 4.4
Younis Mageit	Con	579	18.2	- 6.2
David M. Burridge	LD	407	12.7	+ 3.4
Jessie M. Venegas-Garcia	LD	373	11.7	+ 2.4
Christine R. Longworth	LD	340	10.6	+ 2.1

Munster

Chelsea and Fulham 6.25% swing Con to Lab



*Adronie E. Alford	Con	1,374	53.4	- 4.7
*Alex Karmel	Con	1,367	53.2	- 2.5
Dominic Stanton	Con	1,316	51.2	- 3.5
Emma M. Cooper	Lab	900	35.0	+ 9.1
Nikolaos Souslous	Lab	800	31.1	+ 7.8
Leo M. Watson	Lab	786	30.6	+ 9.8
Philip Barton	LD	406	15.8	+ 6.3
Ted Townsend	LD	385	15.0	+ 5.9
Krystian P. Belliere	LD	378	14.7	+ 6.7

North End

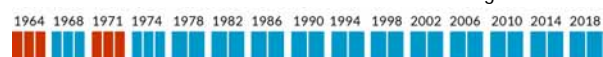
Hammersmith 15.45% swing Con to Lab



*Daryl J.E. Brown	Lab	1,944	67.1	+17.7
*Larry B. Culhane	Lab	1,815	62.6	+16.9
Zarar Qayyum	Lab	1,741	60.1	+15.0
Sophie Richards	Con	702	24.2	- 16.2
Chris Glenny	Con	683	23.6	- 14.7
Saif Lone	Con	678	23.4	- 11.9
Gillian Barnes	LD	346	11.9	+ 2.4
Sarah Taylor	LD	330	11.4	+ 3.4
Meher Oliaji	LD	243	8.4	+ 2.2
John M. Lodge	UKIP	71	2.4	- 5.0

Palace, Riverside

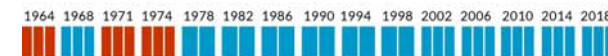
Chelsea and Fulham 2.55% swing Con to Lab



Amanda Lloyd-Harris	Con	1,576	62.4	- 1.3
*Donald Johnson	Con	1,565	61.9	+ 2.0
Clare E. Clifford	Lab	631	25.0	+ 4.7
Jacolyn L. Daly	Lab	569	22.5	+ 6.0
Tamara Dragadze	LD	363	14.4	+ 7.1
Alexander Bradford	LD	349	13.8	+ 7.3

Parson's Green and Walham

Chelsea and Fulham 3.45% swing Con to Lab

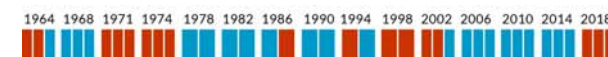


*Frances M. Stainton	Con	1,800	65.1	- 8.0
*Mark A. Loveday	Con	1,771	64.0	- 5.7
Matt Thorley	Con	1,755	63.5	- 4.3
Mary A.C. Smith	Lab	612	22.1	+ 0.3
Stephen R. Naulls	Lab	591	21.4	+ 1.2
Mahdi Pour Nezami	Lab	561	20.3	+ 1.1
Eithne A. Buchanan-Barrow	LD	420	15.2	+ 3.9
Caroline Mason	LD	409	14.8	+ 5.7
Tony Couldrey	LD	377	13.6	+ 5.8



Ravenscourt Park

Hammersmith 9.05% swing Con to Lab



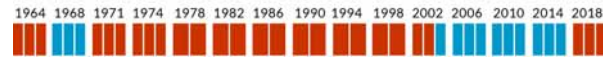
Jonathan N.B. Caleb-Landy	Lab	1,834	47.1	+10.5
Bora Kwon	Lab	1,768	45.4	+12.7
Asif Siddique	Lab	1,752	45.0	+12.8
*Harry Phibbs	Con	1,405	36.0	- 6.4
*Lucy V. Ivimy	Con	1,351	34.7	- 5.2
Mark Higton	Con	1,281	32.9	- 6.7
Henrietta Bewley	LD	815	20.9	+13.0
Irina Von Wiese	LD	744	19.1	
Alison L. Hancock	LD	741	19.0	



Sands End

Chelsea and Fulham

7.1% swing Con to Lab



Lucy C. Richardson	Lab	1,829	50.6	+14.3
Ann P.M. Rosenberg	Lab	1,818	50.3	+20.3
Matt Uberoi	Lab	1,714	47.4	+18.0
*Jackie Borland	Con	1,585	43.9	+ 3.9
*Steve Hamilton	Con	1,500	41.5	+ 2.5
Tom Martin	Con	1,484	41.1	+ 3.1
Raymond D. Burnet	LD	342	9.5	+ 2.9
Gerald L. Milch	LD	288	8.0	+ 1.6
Justin Kandiah	LD	279	7.7	+ 1.9

Town

Chelsea and Fulham

10.6% swing Con to Lab

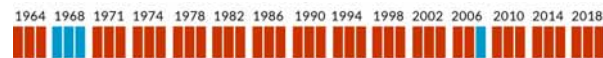


Victoria Brocklebank-Fowler	Con	1,567	49.6	- 5.1
*Belinda Donovan	Con	1,508	47.7	- 5.4
*Andrew Brown	Con	1,480	46.8	- 1.4
Nick Buckley	Lab	1,354	42.8	+17.4
Helen R. Rowbottom	Lab	1,339	42.4	+17.5
James M. Doheny	Lab	1,255	39.7	+16.8
Azi Ahmed	LD	328	10.4	-10.6
Henry Bagwell	LD	328	10.4	- 9.7
Graham P. Muir	LD	323	10.2	- 5.5

Shepherds Bush Green

Hammersmith

10.1% swing Con to Lab

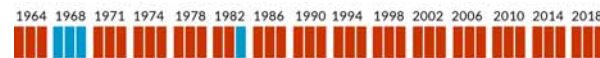


*Andrew M. Jones	Lab	2,050	72.3	+20.9
*Natalia Perez	Lab	2,023	71.3	+20.3
*Mercy C. Umeh	Lab	1,981	69.8	+21.3
Charlotte Duthie	Con	555	19.6	+ 1.0
Simon Hewitt	Con	533	18.8	+ 1.3
Liane Pibworth	Con	471	16.6	+ 0.6
Ralph E. Redfern	LD	319	11.2	+ 3.8
Thomas Naylor	LD	307	10.8	
Paul M. Buchanan-Barrow	LD	273	9.6	

Wormholt and White City

Hammersmith

7.15% swing Con to Lab



*Colin Aherne	Lab	2,493	80.0	+ 8.4
*Sue Macmillan	Lab	2,396	76.9	+12.0
*Max Schmidt	Lab	2,261	72.6	+13.2
*Nicholas Botterill	Con	473	15.2	- 3.2
James O'Donohoe	Con	450	14.4	- 2.7
Amir Sadjady	Con	404	13.0	- 3.3
Oscar Tapper	LD	242	7.8	+ 2.3
Mark Anderson	LD	187	6.0	
Stephen J. Morris	LD	172	5.5	
Jagdeo S. Hauzaree	Ind	89	2.8	

Comparison of the 2018 and 2014 results in Hammersmith and Fulham

	Year	Elec	%Poll	Con	Lab	LD	Green	UKIP	Ind	NHA	TUSC
Addison	2018	8,396	41.7	30.1	51.0	8.2	9.2	1.5			
	2014	8,548	42.9	41.8	44.5	13.7					
Askew	2018	10,136	37.1	17.7	69.2	13.1					
	2014	10,014	37.0	20.5	51.3	7.3	19.4		1.5		
Avonmore & Brook Green	2018	8,204	42.5	37.5	52.4	10.1					
	2014	8,617	36.9	43.2	40.3	9.3		7.1			
College Park & Old Oak	2018	6,038	33.0	19.3	74.5	6.2					
	2014	6,261	31.7	18.0	58.3	7.0	16.7				
Fulham Broadway	2018	8,145	37.7	35.7	55.5	8.8					
	2014	8,046	39.4	41.3	51.8	7.0					
Fulham Reach	2018	8,204	41.4	26.8	56.5	7.2	9.4				
	2014	8,476	41.7	41.4	45.1	5.8		7.8			
Hammersmith Broadway	2018	8,496	38.8	19.7	68.6	11.7					
	2014	8,666	37.0	25.7	51.7	9.0		10.3			3.2
Munster	2018	7,711	34.8	52.6	32.2	15.2					
	2014	8,125	32.1	56.2	23.3	8.9				11.7	
North End	2018	7,833	37.9	23.7	63.3	10.6		2.4			
	2014	8,258	39.4	38.0	46.7	7.9		7.4			
Palace Riverside	2018	5,484	47.0	62.1	23.8	14.1					
	2014	5,571	44.3	61.8	18.4	6.9	12.9				
Parson's Green & Walham	2018	7,478	38.3	64.2	21.3	14.5					
	2014	7,790	35.5	70.2	20.4	9.4					
Ravenscourt Park	2018	7,942	50.4	34.5	45.8	19.7					
	2014	7,609	49.3	40.6	33.8	7.9	12.9	4.7			
Sands End	2018	9,504	39.4	42.2	49.4	8.4					
	2014	9,143	32.6	38.9	31.9	6.3	10.8	12.1			
Shepherds Bush Green	2018	8,540	35.4	18.3	71.1	10.5					
	2014	8,578	34.9	17.6	50.2	7.4	16.8	8.2			
Town	2018	7,859	41.7	48.0	41.6	10.3					
	2014	8,000	32.3	52.0	24.4	18.8					
Wormholt & White City	2018	9,193	35.1	14.2	76.5	6.4			2.8		
	2014	8,682	40.0	17.3	65.3	5.5	11.9				

Councillors' majorities and 2022 swing tables for Hammersmith and Fulham

	Councillor	Ward	Maj	%maj
1	Matt Uberoi	Sands End	129	3.5
2	Andrew Brown	Town	126	4.0
3	Belinda Donovan	Town	154	4.9
4	Ann Rosenberg	Sands End	233	6.4
5	Lucy Richardson	Sands End	244	6.7
6	V. Brocklebank-Fowler	Town	213	6.8
7	Asif Siddique	Ravenscourt Park	347	9.0
8	Bora Kwon	Ravenscourt Park	363	9.4
9	Fiona Smith	Avonmore Brk Grn	367	10.9
10	Jon Caleb-Landy	Ravenscourt Park	429	11.1
11	David Morton	Avonmore Brk Grn	465	13.8
12	Rebecca Harvey	Avonmore Brk Grn	478	14.2
13	Dominic Stanton	Munster	416	16.2
14	Sharon Holder	Fulham Broadway	496	16.8
15	Rachel Leighton	Addison	609	16.9
16	Alan De'Ath	Fulham Broadway	517	17.5
17	Alex Karmel	Munster	467	18.2
18	Adromie Alford	Munster	474	18.4
19	Adam Cornell	Addison	696	19.3
20	Sue Fennimore	Addison	749	20.8
21	Ben Coleman	Fulham Broadway	626	21.2
22	Guy Vincent	Fulham Reach	945	27.0
23	Iain Cassidy	Fulham Reach	1,018	29.1
24	Christabel Cooper	Fulham Reach	1,076	30.8
25	Zarar Qayyum	North End	1,039	35.9
26	Donald Johnson	Palace, Riverside	934	36.9
27	Amanda Lloyd-Harris	Palace, Riverside	945	37.4
28	Larry Culhane	North End	1,113	38.4
29	Matt Thorley	Parson's Green	1,143	41.4
30	Mark Loveday	Parson's Green	1,159	41.9
31	Daryl Brown	North End	1,242	42.9
32	Frances Stainton	Parson's Green	1,188	43.0
33	Patricia Quigley	Hammersmith Bdy	1,468	45.0
34	P.J. Murphy	Hammersmith Bdy	1,530	48.0
35	Rowan Ree	Askew	1,776	48.7
36	Rory Vaughan	Askew	1,825	50.0
37	Stephen Cowan	Hammersmith Bdy	1,597	50.1
38	Mercy Umeh	Shepherds Bsh Grn	1,426	50.2
39	Natalia Perez	Shepherds Bsh Grn	1,468	51.7
40	Lisa Homan	Askew	1,887	51.8
41	Alexandra Sanderson	College Park	988	52.2
42	Andrew Jones	Shepherds Bsh Grn	1,495	52.7
43	Wesley Harcourt	College Park	1,087	57.4
44	Max Schmidt	Wormholt	1,788	57.4
45	Sue Macmillan	Wormholt	1,923	61.7
46	Collin Aherne	Wormholt	2,020	64.8

Swing to Labour	
2%	Town
3%	Town
4%	Town
9%	Munster
10%	Munster
19%	Palace Riverside
21%	Parsons Green
22%	Parsons Green

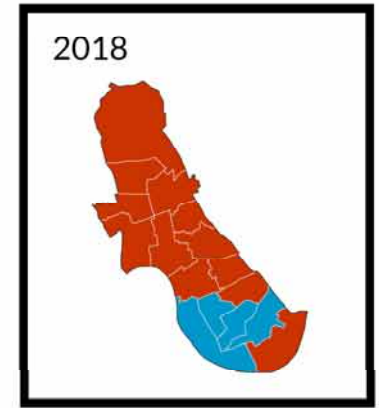
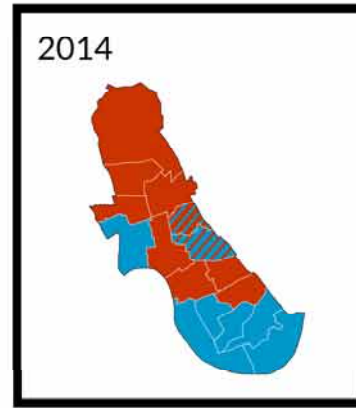
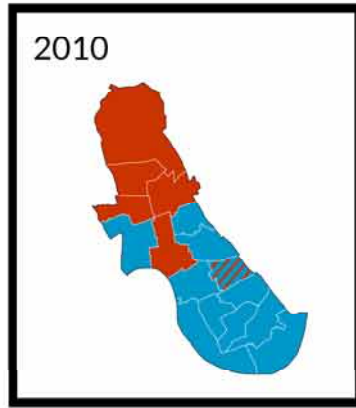
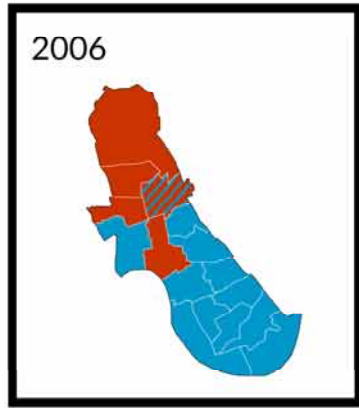
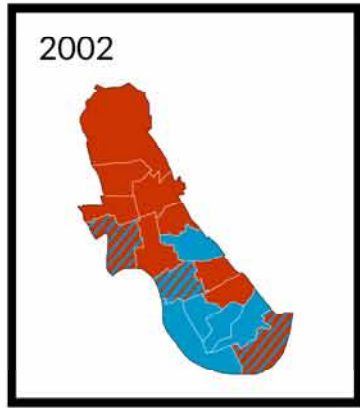
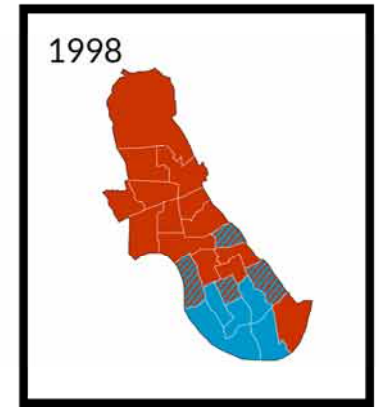
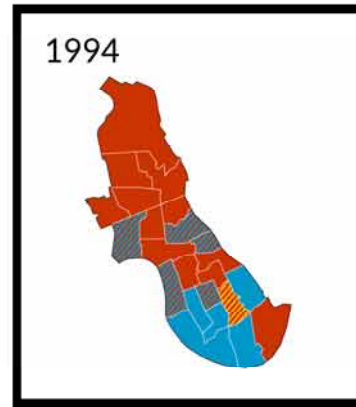
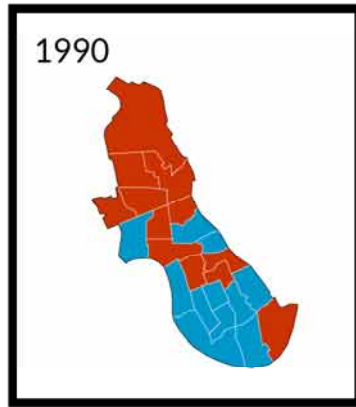
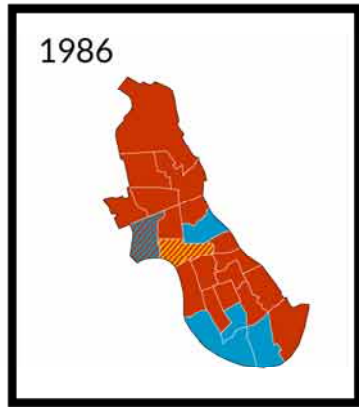
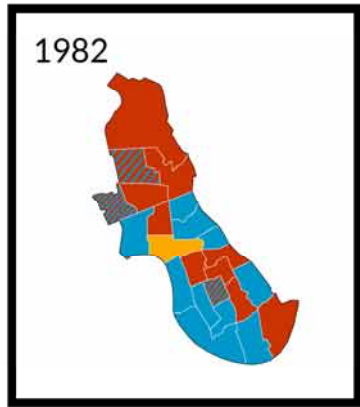
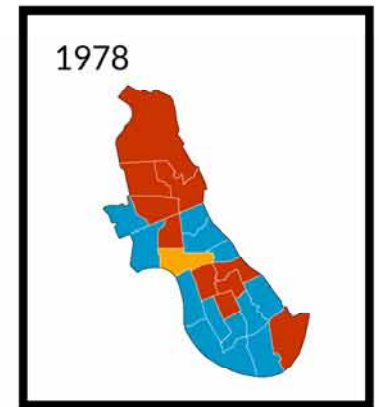
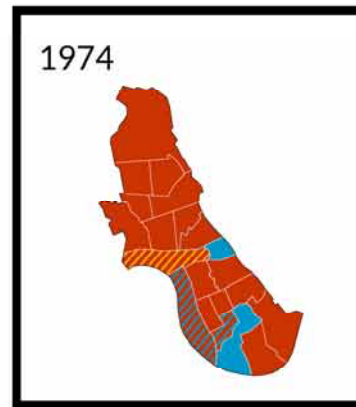
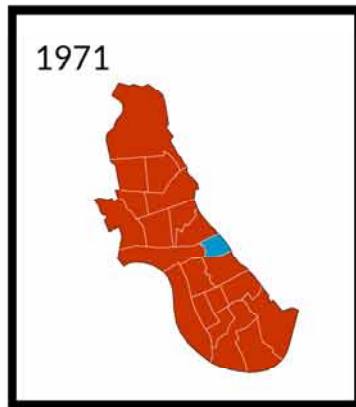
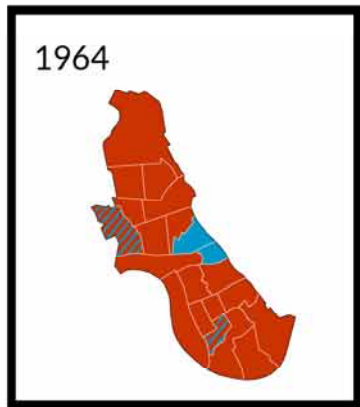
Swing to Conservatives	
2%	Sands End
4%	Sands End
5%	Ravenscourt
6%	Avonmore
7%	Avonmore
8%	Avonmore
9%	Fulham Bdwy
10%	Addison
11%	Addison
14%	Fulham Rch
15%	Fulham Rch
16%	Fulham Rch
18%	North End
20%	North End
22%	North End
23%	Hsmth Bdwy
24%	Hsmth Bdwy
25%	Askew
26%	Hsmth Bdwy
27%	College Park
29%	College Park
31%	Wormholt
33%	Wormholt

Electoral history of Hammersmith and Fulham - 1964 to 2018

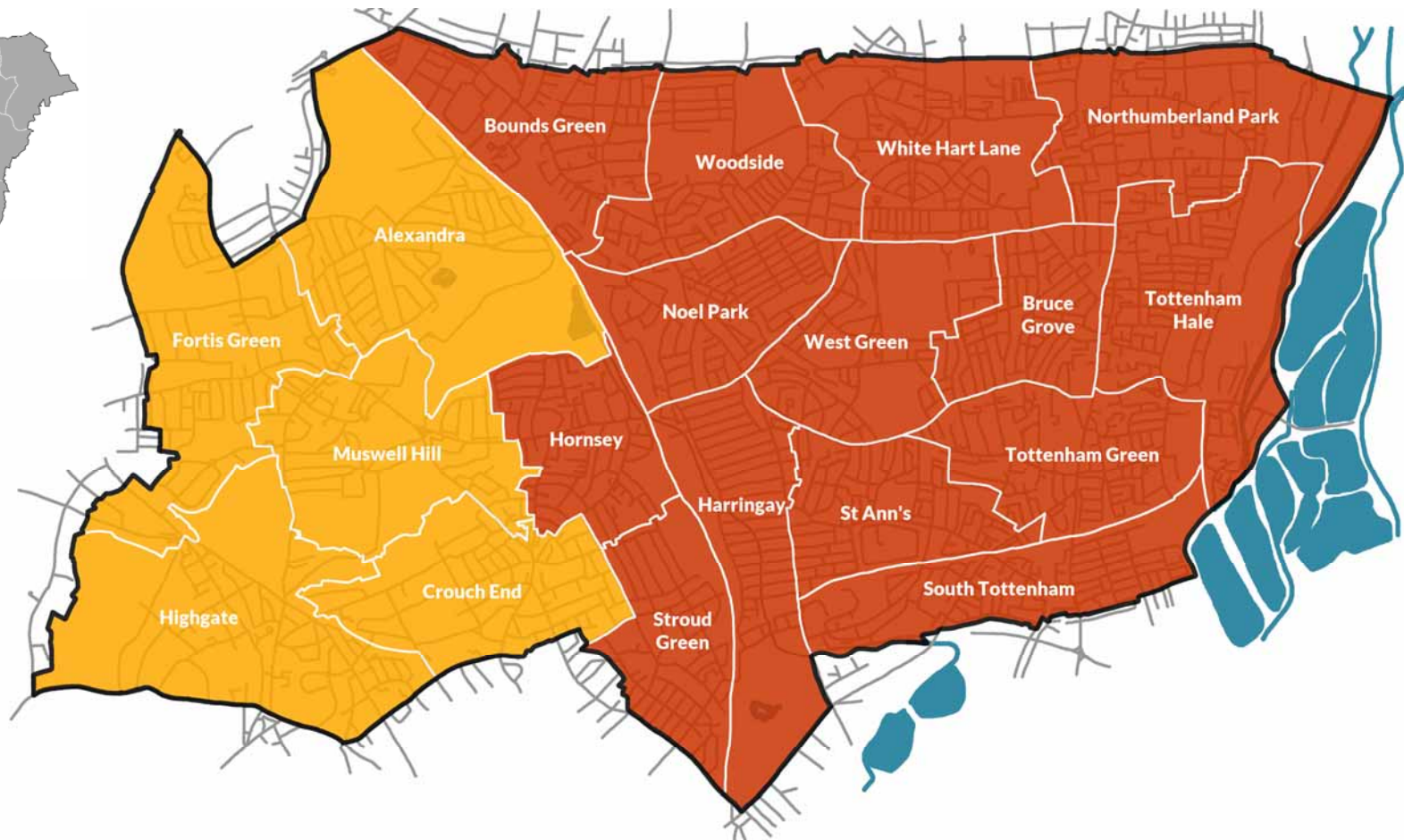
	1964	1968	1971	1974	1978	1982	1986	1990	1994	1998	2002	2006	2010	2014	2018	
Addison		42.7	62.7	44.3	46.2	50.5	36.1	30.3	34.6	23.0	25.0	40.5	42.5	39.5	41.8	30.1
		55.2	35.7	55.7	53.8	45.8	35.0	55.6	55.7	59.2	57.4	44.2	30.3	29.2	44.5	51.0
							18.2	10.3		12.3	17.6	15.3	10.4	19.5	13.7	8.2
		2.1				3.7	10.7	3.7	9.6	5.5		16.8	11.8			10.7
Askew 1964-2002: Coningham		22.4	55.5	35.0	29.3	44.5	26.3	19.0	23.1	15.1	15.3	18.5	26.9	27.0	20.5	17.7
		77.6	44.5	65.0	70.7	51.5	51.9	67.5	59.8	69.7	61.1	51.9	38.6	44.0	51.3	69.2
							19.0	13.4		15.2	19.0	18.5	34.6	29.0	7.3	13.1
					4.0	2.8		17.1		4.6	11.2				20.9	
Avonmore and Brook Green 1964-2002: Avonmore		61.1	78.6	58.5	50.2	61.6	55.2	42.0	51.8	42.1	45.6	41.4	56.9	46.1	43.2	37.5
		38.9	21.4	41.5	35.5	32.2	27.4	47.4	37.9	44.0	42.4	34.8	29.0	29.0	40.3	52.4
					11.3	2.8	17.4	10.0	10.3	13.9	12.0	12.5	14.1	21.0	9.3	10.1
				3.0	3.4		0.7					11.3		4.0		
College Park and Old Oak		11.6	53.6	24.7	13.2	44.5	28.6	21.8	15.4	13.1	10.0	15.3	19.7	21.2	18.0	19.3
		88.4	46.4	75.3	86.8	51.5	46.5	69.6	57.4	76.5	74.1	67.2	45.7	53.5	58.3	74.5
							25.0	8.5	27.1	10.4	15.9	17.5	18.3	13.7	7.0	6.2
					4.0								16.3	11.6	16.7	
Fulham Broadway 1978-2002: Normand 1964-1978: Halford		28.6	54.9	30.0	36.0	44.6	36.5	26.6	39.1	35.0	42.1	44.8	50.2	49.7	41.3	35.7
		71.4	43.2	64.7	64.0	48.5	44.9	59.6	52.8	53.1	47.0	47.7	35.0	30.1	51.8	55.5
				5.4		0.9	18.6	12.8	4.3	12.0	10.9	7.5	7.6	20.2	7.0	8.8
			1.8			6.0		1.0	3.7				7.2			
Fulham Reach											43.5	50.3	44.6	41.4	26.8	
											42.1	38.2	37.1	45.1	56.5	
											10.4	11.5	18.3	5.8	7.2	
											4.0			7.8	9.4	
Hammersmith Broadway 1964-2002: Broadway		22.2	40.9	29.7	21.4	22.5	14.6	14.4	27.6	28.6	20.1	27.1	40.1	35.4	25.7	19.7
		45.5	29.6	44.4	37.5	29.1	34.9	43.9	54.3	56.4	65.7	52.1	44.3	45.3	51.7	68.6
		32.3	29.5	25.9	41.1	43.5	45.5	41.7	12.7	15.0	14.2	17.9	15.6	19.3	9.0	11.7
						4.9	5.0		5.3			2.9			13.5	
Munster 1964-2002: Colehill		34.4	58.4	34.3	26.5	49.7	49.2	42.2	53.0	52.3	59.7	61.5	69.3	56.6	56.2	52.6
		65.6	39.4	65.7	57.3	43.6	35.5	45.1	38.5	35.8	29.7	27.1	18.3	15.8	23.3	32.2
					16.2	1.9	15.2	8.6		11.9	10.6	11.3	12.3	15.8	8.9	15.2
			2.2			4.8		4.1	8.5					11.8	11.7	
North End 1964-2002: Gibbs Green		46.0	69.9	46.9	38.1	42.6	36.5	26.5	39.3	31.4	25.2	39.5	49.6	42.8	38.0	23.7
		51.8	30.1	53.1	50.9	50.2	41.4	63.1	53.8	56.0	59.8	45.5	40.0	38.6	46.7	63.3
					11.0	1.7	17.8	9.3	6.9	12.6	15.0	9.9	10.4	18.6	7.9	10.6
		2.2				5.5	4.3	1.1				5.0			7.4	2.4
Palace, Riverside 1978-2002: Palace					71.5	69.3	64.8	69.9	69.4	73.0	68.1	45.3	63.0	61.8	62.1	
					21.9	15.7	22.6	19.1	20.6	17.3	19.8	9.7	15.6	18.4	23.8	
					5.0	15.1	10.1		10.0	9.7	12.1	5.9	21.4	6.9	14.1	
					1.7		2.5	11.0				39.1		12.9		

Electoral history of Hammersmith and Fulham - 1964 to 2018 continued


	1964	1968	1971	1974	1978	1982	1986	1990	1994	1998	2002	2006	2010	2014	2018
Parson's Green and Walham					50.9	42.5	46.9	58.6	54.2	62.3	71.8	75.6	68.7	70.2	64.2
1964-2002: Sullivan					38.2	22.7	41.7	35.0	34.4	28.2	16.9	13.4	15.1	20.4	21.3
					10.9	34.8	11.5	6.4	11.4	9.4	11.4	11.0	16.2	9.4	14.5
Ravenscourt Park					66.8	49.3	39.4	46.7	39.1	37.3	36.0	50.6	43.6	40.6	34.5
1978-2002: Ravenscourt					32.1	27.0	37.7	37.3	43.0	51.3	36.9	34.1	33.0	33.8	45.8
1964-1978: Starch Green						23.7	22.9	3.7	11.2	11.4	27.1	15.3	23.4	7.9	19.7
					1.1			12.3	3.8						17.6
Sands End	17.9	50.8	28.8	32.7	36.1	33.0	26.2	37.5	39.1	37.3	44.6	60.0	51.1	38.9	42.2
1964-1978: Sandford	78.9	45.9	71.2	67.3	60.6	51.2	52.2	51.9	51.1	52.4	48.3	32.3	30.2	31.9	49.4
					1.8	14.9	21.6	6.9	9.8	10.3	7.1	7.7	18.7	6.3	8.4
	3.2	3.2			1.4	0.9		3.7							22.9
Shepherd's Bush Green	29.4	59.5	24.4	15.4							27.8	35.4	27.0	17.6	18.3
1978-2002: White City and Shepherd's Bush	70.6	40.5	75.6	62.0							51.6	40.3	48.0	50.2	71.1
1964-1978: St Stephen's				17.8							20.6	24.3	21.0	7.4	10.5
				4.8									4.0	25.0	
Town	43.5	61.5	46.0	49.9	58.5	40.4	50.0	61.2	55.1	61.0	62.0	64.4	57.2	52.0	48.0
	51.4	38.5	54.0	50.1	37.5	38.0	38.3	31.9	31.3	27.0	25.1	19.6	20.2	24.4	41.6
	5.1				2.1	21.0	9.7	7.0	13.6	12.0	12.9	16.0	22.6	18.8	10.3
					1.9	0.5	2.0								
Wormholt and White City	25.6	53.9	33.2	32.1	38.0	37.2	32.9	36.9	25.2	18.0	19.1	25.8	23.4	17.3	14.2
1964-2002: Wormholt	74.4	46.1	66.8	67.9	46.2	40.3	54.7	63.1	62.3	67.3	64.9	50.2	60.8	65.3	76.5
					11.0	20.9	12.4		12.5	14.7	15.9	16.6	15.8	5.5	6.4
					4.7	1.6						7.4		11.9	2.8



Haringey



at a glance



Alexandra

Hornsey and Wood Green

4.2% swing Lab to LD



Name	Party	2018	2014	2010	2006	2002	1998	1994	1990	1986	1982	1978	1974	1971	1968	1964
Nick Da Costa	LD	2,028	46.0	+14.4												
Alessandra Rossetti	LD	1,987	45.1	+14.5												
Josh Dixon	LD	1,918	43.5	+13.7												
Nikki Pound	Lab	1,785	40.5	+ 5.0												
Liz McShane	Lab	1,749	39.7	+ 5.4												
Sean O'Donovan	Lab	1,658	37.6	+ 6.0												
Jeremy Green	Grn	444	10.1	-18.7												
Claire V. Lewis	Grn	403	9.1	-14.1												
Kay Carter	Con	348	7.9	- 4.4												
David Douglas	Con	321	7.3	- 3.8												
Ben Levitas	Grn	316	7.2	-14.9												
Daphne Forrest	Con	273	6.2	- 3.8												

Bruce Grove

Tottenham

7.35% swing Grn to Lab



Name	Party	2018	2014	2010	2006	2002	1998	1994	1990	1986	1982	1978	1974	1971	1968	1964
*Felicia Opoku	Lab	2,031	72.8	+ 8.9												
*Joseph Ejiofor	Lab	1,988	71.2	+11.2												
Matthew White	Lab	1,949	69.8	+11.6												
Lucy Craig	Grn	397	14.2	- 4.4												
Raymundo A. Obedencio	Grn	353	12.6	- 2.8												
Charles Everett	Con	269	9.6	- 3.7												
Roger E. Bradley	Con	266	9.5	+ 0.4												
Eric H. Bateson	Grn	258	9.2	- 5.1												
Lydia Hirst	LD	254	9.1	+ 2.1												
Simon Hall	Con	248	8.9	+ 0.4												
Adam Perry	LD	186	6.7	+ 0.9												
Paul Negus	LD	173	6.2	+ 1.1												

Fortis Green

Hornsey and Wood Green

3.85% swing Lab to LD



Name	Party	2018	2014	2010	2006	2002	1998	1994	1990	1986	1982	1978	1974	1971	1968	1964
*Viv Ross	LD	2,078	49.0	+13.9												
Sakina Chenot	LD	1,989	46.9	+14.0												
Justin D. Hinchcliffe	LD	1,939	45.7	+17.0												
Anna Lawton	Lab	1,702	40.1	+ 9.0												
Marta Garcia De La Vega	Lab	1,566	36.9	+ 7.0												
Jessica Tabois	Lab	1,486	35.0	+ 6.0												
Nancy Hocking	Grn	441	10.4	- 5.2												
Helen Egford	Con	340	8.0	- 4.5												
Kay D. Curtis	Con	320	7.5	- 3.9												
Loretta K. Mahmud	Con	319	7.5	- 3.7												
Nadja M.K.N. Von Massow	Grn	290	6.8	- 7.4												
Malcolm R. Powell	Grn	258	6.1	- 6.5												

Bounds Grn

Hornsey and Wood Green

7.6% swing LD to Lab



Name	Party	2018	2014	2010	2006	2002	1998	1994	1990	1986	1982	1978	1974	1971	1968	1964
Patricia Berryman	Lab	2,289	65.4	+11.2												
Yvonne Say	Lab	2,188	62.5	+ 8.4												
James Chiriyankandath	Lab	2,126	60.7	+11.1												
*David M. Beacham	LD	710	20.3	- 5.2												
Indijana Harper	LD	623	17.8	- 4.2												
John Fynaut	LD	579	16.5	- 5.3												
Francesca Box	Grn	506	14.5	+ 0.9												
David Sheen	Con	322	9.2	+ 2.7												
Mike Shaughnessy	Grn	303	8.7	- 2.6												
James Wild	Con	300	8.6	+ 2.6												
Kenneth J. Burlton	Grn	282	8.1	- 3.2												
Bhaskar Mitra	Con	275	7.9	+ 2.3												

Crouch End

Hornsey and Wood Green

7.15% swing Lab to LD

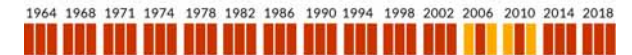


Name	Party	2018	2014	2010	2006	2002	1998	1994	1990	1986	1982	1978	1974	1971	1968	1964
Dawn Barnes	LD	2,200	49.6	+20.1												
Luke Cawley-Harrison	LD	2,101	47.3	+23.1												
Tamsin Palmer	LD	1,920	43.2	+21.1												
Charley Allan	Lab	1,700	38.3	+ 6.4												
Annette Baker	Lab	1,660	37.4	+ 5.9												
Will Armston-Sheret	Lab	1,617	36.4	+ 9.0												
Rachel Aveyard	Grn	517	11.6	- 7.2												
Great F. Sykes	Grn	393	8.9	- 6.6												
David Norwood	Grn	333	7.5	- 6.9												
Lucy Clark	Con	307	6.9	- 3.2												
Chris Clark	Con	296	6.7	- 2.5												
Julian Sherwood	Con	275	6.2	- 2.5												

Harringay

Tottenham

8.6% swing LD to Lab



Name	Party	2018	2014	2010	2006	2002	1998	1994	1990	1986	1982	1978	1974	1971	1968	1964
*Gina Adamou	Lab	2,144	59.4	+11.7												
Sarah James	Lab	2,007	55.6	+16.1												
*Zena Brabazon	Lab	1,989	55.1	+16.2												
Karen Alexander	LD	1,105	30.6	- 2.9												
David Schmitz	LD	999	27.7	- 4.6												
Matthew Cuthbert	LD	897	24.9	0.0												
Rejane Cadorel	Grn	391	10.8	- 7.8												
Jon Sen	Grn	347	9.6	- 6.6												
Tristan J.L. Smith	Grn	320	8.9	- 6.9												
Christopher A. Lane	Con	166	4.6	- 1.6												
John J. Morgan	Con	154	4.3	- 1.7												
Demetrios P. Savvides	Con	140	3.9	- 1.8												
Regina Roszczynska	Duma	58	1.6													
Pawel R. Lemanowicz	Duma	53	1.5													



Highgate

Hornsey and Wood Green 6.9% swing Lab to LD



*Liz Morris	LD	2,041	55.9	+16.8
*Bob Hare	LD	1,951	53.4	+18.4
Paul Dennison	LD	1,844	50.5	+18.0
Jean Brown	Lab	1,137	31.1	+ 1.4
Gareth Morgan	Lab	1,011	27.7	+ 1.5
Mark Streater	Lab	999	27.4	+ 2.9
William MacDougall	Con	412	11.3	-14.1
Tom Waterton-Smith	Con	369	10.1	-15.0
Linda C. Leroy	Grn	350	9.6	- 5.8
Kieran Marriott	Con	329	9.0	-16.1
Izzy Rogers	Grn	303	8.3	- 3.7
Alex Rendall	Grn	210	5.8	- 5.8

Muswell Hill

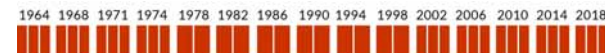
Hornsey and Wood Green 2.35% swing Lab to LD



*Pippa Connor	LD	2,130	49.4	+ 9.7
Scott Emery	LD	1,956	45.4	+ 6.1
Julia Ogiehor	LD	1,944	45.1	+ 8.3
Emma Whysall	Lab	1,695	39.3	- 1.1
Frank Hobson	Lab	1,648	38.3	+ 4.0
Peter Chalk	Lab	1,600	37.1	+ 5.0
Jacqueline L. Ashworth	Grn	440	10.2	- 7.0
Joyce E. Rosser	Grn	401	9.3	- 7.3
Sam Hall	Grn	371	8.6	- 7.5
Rod Allen	Con	260	6.0	- 4.5
Catherine MacDougall	Con	246	5.7	- 4.1
Laurence F. Pearce	Con	232	5.4	- 3.9

Northumberland Park

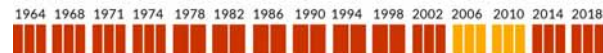
Tottenham 7.6% swing Con to Lab



John Bevan	Lab	2,188	84.2	+13.8
*Kaushika Amin	Lab	2,098	80.8	+15.3
*Sheila Peacock	Lab	2,036	78.4	+13.1
Baran Yazgili	Con	173	6.7	- 2.0
Joanne L. Fry	Grn	170	6.5	- 4.7
Massimo Rossini	Con	166	6.4	- 0.9
Eva Ostrowski	Con	162	6.2	- 1.1
Emily S. Darko	Grn	156	6.0	- 0.5
Alcuin I. Edwards	Grn	149	5.7	- 0.6
Clive D. Carter	LD	147	5.7	+ 0.8
Valerie Mortimer	LD	110	4.2	- 0.6
Brian Haley	LD	107	4.1	+ 0.6
Janus Polenceusz	ED	46	1.8	
Max Spencer	ED	41	1.6	

Hornsey

Hornsey and Wood Green 12.5% swing LD to Lab



*Adam Jogee	Lab	2,451	63.3	+14.7
Dana Carlin	Lab	2,447	63.2	+16.6
*Elin E. Weston	Lab	2,304	59.5	+14.5
Gillian Kilby	LD	892	23.1	- 8.4
Jim Jenks	LD	785	20.3	- 9.7
Paul Secher	LD	687	17.8	-11.1
Mary B. Hogan	Grn	496	12.8	- 1.4
Peter Budge	Grn	414	10.7	- 2.3
Culann Walsh	Grn	334	8.6	- 2.4
Guy T. Carter	Con	284	7.3	+ 1.2
Peter J. Forrest	Con	265	6.8	+ 1.8
Peter Gilbert	Con	250	6.5	+ 1.9

Noel Park

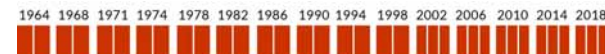
Hornsey and Wood Green 3.75% swing LD to Lab



Peray Ahmet	Lab	1,938	67.9	+ 9.1
Emine Ibrahim	Lab	1,906	66.8	+10.8
Khaled Moyeed	Lab	1,765	61.8	+ 6.6
Pamela J. Willis	LD	467	16.4	+ 1.2
John Harper	LD	460	16.1	+ 0.9
Derin Adebisi	LD	435	15.2	+ 1.7
Victoria V.M. Elliott	Grn	350	12.3	- 3.3
Mike Burgess	Con	294	10.3	+ 3.7
Mike McGowan	Grn	294	10.3	0.0
Valerie M. Clayton	Con	247	8.7	+ 2.2
Jordan W. Rapaport	Grn	214	7.5	- 2.1
Edward McRandal	Con	192	6.7	+ 1.6

St Ann's

Tottenham 0.1% swing Grn to Lab



Julie Davies	Lab	2,042	64.6	+ 5.6
Mike Hakata	Lab	1,756	55.5	+ 6.8
*Noah Tucker	Lab	1,752	55.4	+ 7.3
Anne Clark	Grn	924	29.2	+ 4.8
Jarelle A. Francis	Grn	801	25.3	+ 8.2
Lee P. Jerome	Grn	704	22.3	+ 6.3
Catherine A.M. El Gamry	Con	230	7.3	- 0.8
Mark Alexander	LD	207	6.5	- 1.3
Sara Beynon	LD	203	6.4	- 0.6
Daniel N. El Gamry	Con	203	6.4	+ 0.1
Caesar Lalobo	Con	164	5.2	- 0.4
Adrian Woodhead	LD	138	4.4	- 2.4
Andrew N. Reid	Ind	120	3.8	

Seven Sisters

Tottenham 2.55% swing Con to Lab



Year	Party	Count	%	Change
1964	Lab	2,306	71.5	+ 8.5
1968	Lab	2,225	69.0	+ 6.4
1971	Lab	2,121	65.8	+ 3.8
1974	Con	441	13.7	+ 1.0
1978	Con	429	13.3	+ 1.4
1982	Con	400	12.4	+ 1.3
1986	Grn	399	12.4	- 4.3
1990	Grn	287	8.9	- 6.6
1994	Grn	272	8.4	- 5.5
1998	LD	155	4.8	- 0.6
2002	LD	151	4.7	+ 0.2
2006	TUSC	130	4.0	- 3.2
2010	TUSC	124	3.8	- 1.4
2014	LD	119	3.7	+ 0.5
2018	TUSC	118	3.7	- 1.3

Stroud Green

Hornsey and Wood Green 11.3% swing LD to Lab



Year	Party	Count	%	Change
1964	Lab	2,431	59.1	+15.7
1968	Lab	2,378	57.9	+14.6
1971	Lab	2,126	51.7	+14.9
1974	LD	1,003	24.4	- 7.9
1978	LD	977	23.8	- 6.9
1982	LD	922	22.4	- 7.8
1986	Grn	685	16.7	- 3.4
1990	Grn	560	13.6	- 4.3
1994	Grn	353	8.6	- 8.5
1998	Con	242	5.9	0.0
2002	Con	228	5.5	- 0.1
2006	Con	224	5.5	+ 0.1
2010	CPA	67	1.6	
2014	CPA	67	1.6	
2018	CPA	67	1.6	

Tottenham Green

Tottenham 10.05% swing Grn to Lab



Year	Party	Count	%	Change
1964	Lab	2,432	75.6	+15.0
1968	Lab	2,342	72.8	+12.6
1971	Lab	2,306	71.7	+13.3
1974	Grn	431	13.4	- 7.1
1978	Grn	420	13.1	- 5.2
1982	Con	266	8.3	- 3.5
1986	Con	241	7.5	- 1.2
1990	LD	234	7.3	+ 0.1
1994	Grn	231	7.2	- 6.9
1998	LD	228	7.1	+ 1.4
2002	Con	214	6.7	- 2.0
2006	LD	177	5.5	+ 0.2
2010	Fed	44	1.4	
2014	Fed	44	1.4	
2018	Fed	44	1.4	

Tottenham Hale

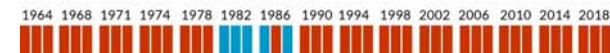
Tottenham 2.65% swing Con to Lab



Year	Party	Count	%	Change
1964	Lab	2,605	79.4	+ 5.3
1968	Lab	2,472	75.3	+ 3.1
1971	Lab	2,347	71.5	+ 3.4
1974	Con	316	9.6	- 1.5
1978	Con	290	8.8	- 1.8
1982	Grn	282	8.6	- 7.5
1986	Grn	268	8.2	- 3.1
1990	Con	250	7.6	- 1.0
1994	Grn	226	6.9	- 3.0
1998	LD	196	6.0	- 0.5
2002	LD	195	5.9	- 0.2
2006	LD	144	4.4	- 1.1
2010	Dorota	84	2.6	
2014	Dorota	84	2.6	
2018	Dorota	84	2.6	

West Green

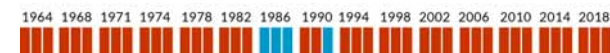
Tottenham 4.1% swing Grn to Lab



Year	Party	Count	%	Change
1964	Lab	2,077	68.8	+ 6.6
1968	Lab	2,072	68.6	+ 6.7
1971	Lab	1,899	62.9	+ 3.6
1974	Grn	437	14.5	- 1.4
1978	Con	292	9.7	- 3.7
1982	LD	277	9.2	+ 0.9
1986	Grn	272	9.0	- 3.6
1990	Grn	270	8.9	- 2.5
1994	Con	266	8.8	- 2.6
1998	LD	254	8.4	+ 0.9
2002	Con	231	7.6	- 2.5
2006	LD	214	7.1	+ 0.9
2010	Ind	167	5.5	
2014	Ind	167	5.5	
2018	Ind	167	5.5	

White Hart Lane

Tottenham 9.75% swing Con to Lab



Year	Party	Count	%	Change
1964	Lab	2,094	79.3	+17.3
1968	Lab	2,074	78.6	+19.9
1971	Lab	1,981	75.0	+14.8
1974	Con	324	12.3	+ 2.2
1978	Con	255	9.6	0.0
1982	Con	246	9.3	+ 0.1
1986	Grn	199	7.5	- 1.6
1990	Grn	177	6.7	- 1.1
1994	Grn	155	5.9	- 0.1
1998	LD	112	4.2	- 3.1
2002	LD	109	4.1	- 1.5
2006	LD	100	3.8	- 0.7
2010	DVP	31	1.2	
2014	DVP	31	1.2	
2018	DVP	31	1.2	

Woodside

Hornsey and Wood Green

2.8% swing LD to Lab



*Peter Mitchell	Lab	2,122	67.9	+ 7.3
Mark Blake	Lab	2,106	67.3	+ 8.8
Lucia Das Neves	Lab	2,057	65.8	+ 9.8
Petros Christoforou	LD	502	16.1	+ 3.5
Angela Kwa	LD	452	14.5	+ 2.7
Paul Strang	LD	426	13.6	+ 2.8
Ursula K. Bury	Grn	314	10.0	- 2.2
Michael V. Cordwell James	Grn	305	9.8	- 0.5
Reece Fox	Con	277	8.9	+ 0.8
John R. Sparrow	Con	249	8.0	+ 0.7
Padmanie Lawtoo	Con	237	7.6	+ 1.4
Ivana Curcic	Grn	233	7.5	- 0.1
Andrew Price	DVP	45	1.4	
Cristian Scirocco	DVP	29	0.9	
Ruth Price	DVP	28	0.9	

Comparison of the 2018 and 2014 results

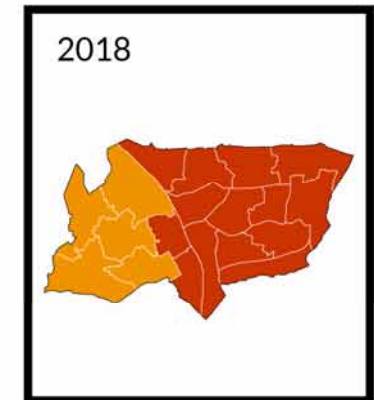
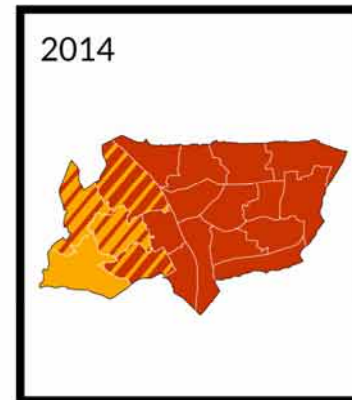
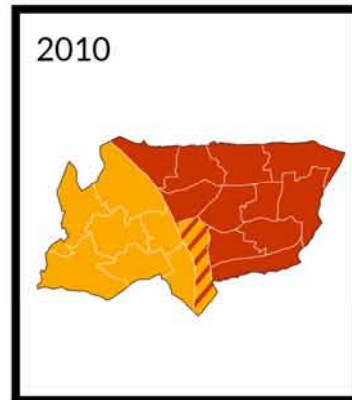
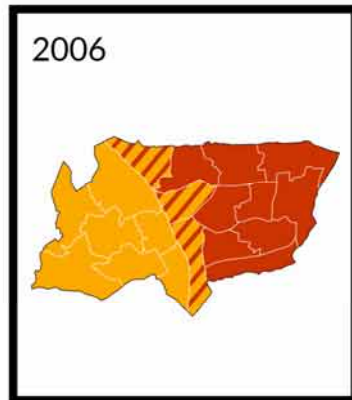
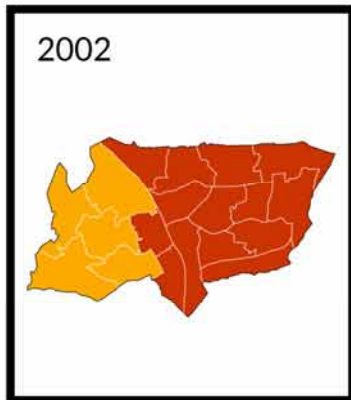
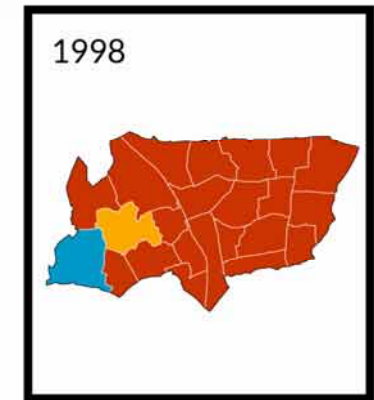
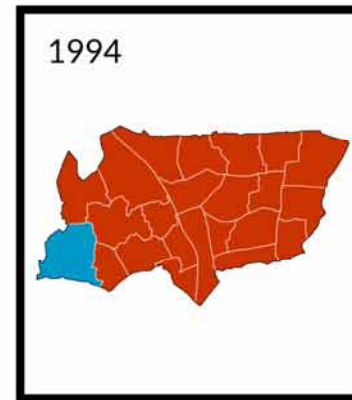
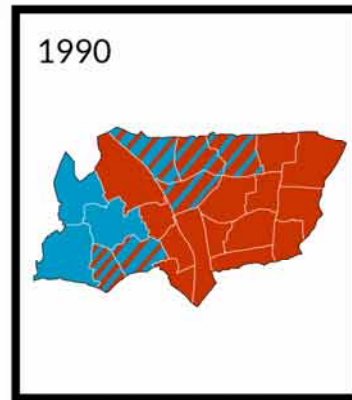
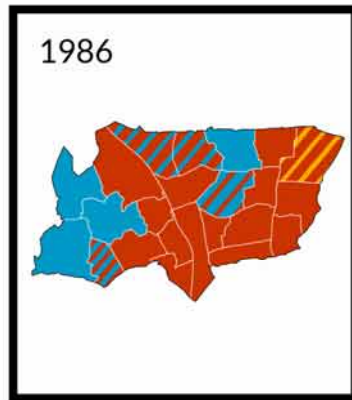
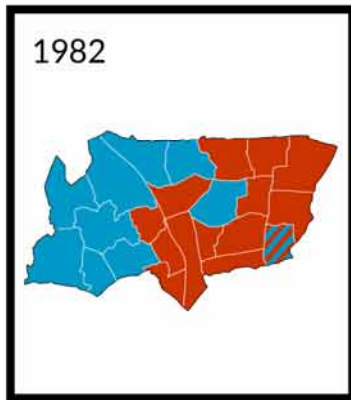
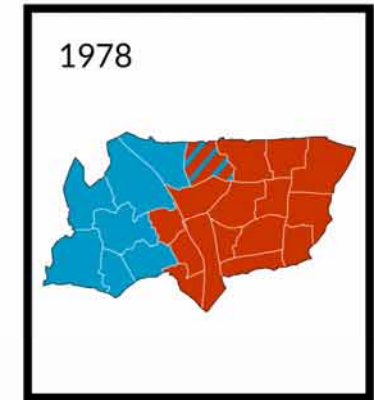
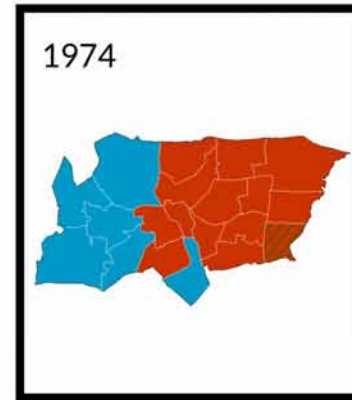
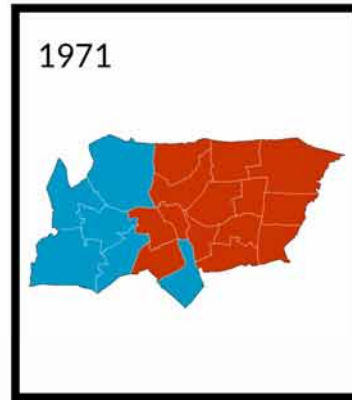
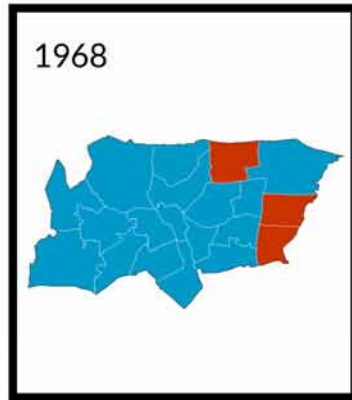
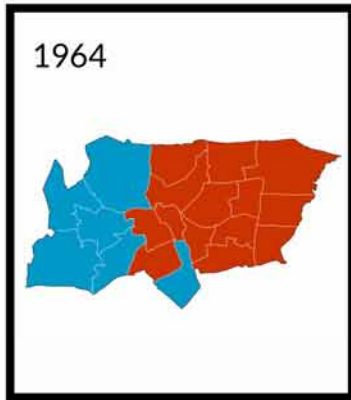
	Year	Elec	%Poll	Con	Lab	LD	Green	UKIP	TUSC	Ind	DVP	Duma	Eng Dem	Fed	CPA
Alexandra	2018	8,316	54.7	7.1	39.3	44.9	8.8								
	2014	8,531	49.4	11.1	33.5	30.7	24.7								
Bounds Grn	2018	9,449	38.7	8.6	62.9	18.2	10.4								
	2014	9,365	37.8	6.1	52.6	23.1	12.1	6.0							
Bruce Grove	2018	9,377	31.4	9.3	71.3	7.3	12.0								
	2014	9,495	30.5	10.3	60.7	6.0	16.1		6.9						
Crouch End	2018	9,284	48.9	6.6	37.4	46.7	9.3								
	2014	9,575	43.8	9.3	30.3	25.3	16.2	4.7		14.2					
Fortis Green	2018	9,045	48.3	7.7	37.3	47.2	7.8								
	2014	9,122	42.4	11.7	30.0	32.2	14.1	4.7		7.2					
Harringay	2018	8,844	42.0	4.3	56.7	27.7	9.8					1.6			
	2014	9,139	40.5	6.0	42.0	30.2	16.9		4.9						
Highgate	2018	8,313	44.9	10.1	28.7	53.3	7.9								
	2014	8,348	43.7	26.8	24.7	35.5	13.0								
Hornsey	2018	9,337	42.9	6.9	62.0	20.4	10.7								
	2014	9,259	44.8	5.2	46.7	30.1	12.7	5.2							
Muswell Hill	2018	8,219	53.5	5.7	38.2	46.6	9.4								
	2014	7,974	48.9	9.9	34.9	38.6	16.6								
Noel Park	2018	9,237	32.6	8.6	65.5	15.9	10.0								
	2014	9,532	33.6	6.1	56.7	14.6	11.8	6.8		4.0					
Northumberland Park	2018	9,315	30.0	6.4	81.1	4.7	6.1						1.7		
	2014	9,172	32.0	7.6	67.1	4.4	8.0		13.0						
St Ann's	2018	10,740	34.6	6.3	58.5	5.8	25.6								
	2014	9,680	32.5	6.7	51.9	7.2	19.2	6.8	8.1		3.8				
Seven Sisters	2018	9,327	31.8	13.1	68.4	4.4	9.9		3.8						
	2014	10,155	37.0	11.9	62.5	4.4	15.4		5.8						
Stroud Green	2018	8,951	46.6	5.6	56.2	23.5	13.0								1.6
	2014	9,044	45.9	5.7	41.2	31.1	18.4		3.7						
Tottenham Green	2018	10,702	31.3	7.5	73.4	6.6	11.2								1.4
	2014	9,866	31.9	9.3	59.7	6.1	17.6		7.3						
Tottenham Hale	2018	10,985	30.9	8.7	75.4	5.4	7.9					2.6			
	2014	10,096	31.8	10.1	71.5	6.0	12.4								
West Green	2018	9,141	34.3	8.7	66.8	8.2	10.8				5.5				
	2014	9,151	33.7	11.6	61.1	7.3	13.3		6.6						
White Hart Lane	2018	9,012	31.0	10.4	77.6	4.0	6.7				1.2				
	2014	8,725	32.9	9.6	57.3	5.8	7.6	12.9	6.7						
Woodside	2018	9,290	35.7	8.2	67.0	14.7	9.1				1.0				
	2014	9,273	35.3	7.2	58.4	11.7	10.0	7.8	3.0	1.8					

Electoral history of Haringey - 1964 to 2018

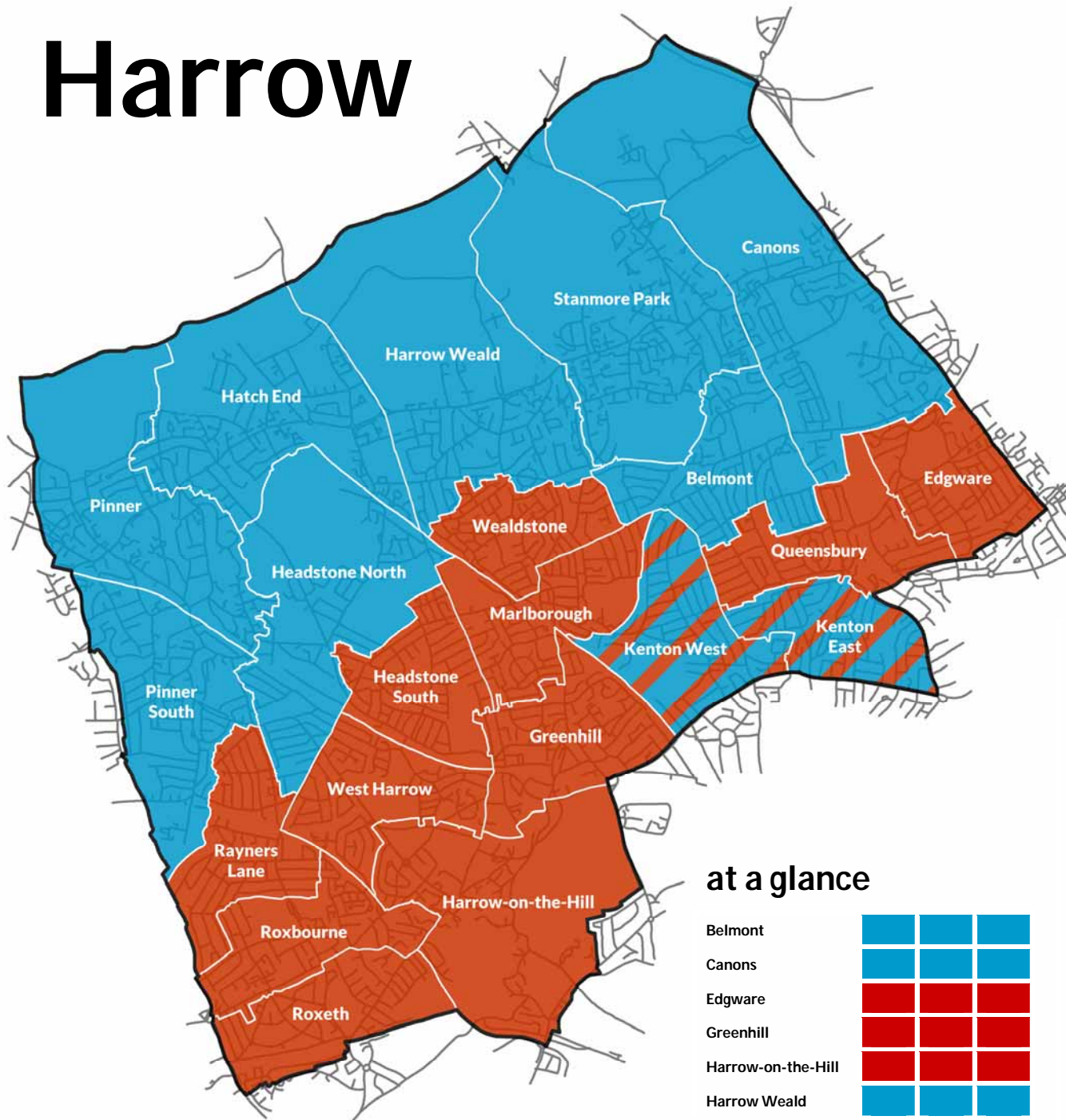
	1964	1968	1971	1974	1978	1982	1986	1990	1994	1998	2002	2006	2010	2014	2018
Alexandra	55.9	74.9	53.4	51.3	51.8	44.0	31.4	31.2	21.9	22.2	10.7	8.5	13.5	11.1	7.1
1964-1978: Alexandra-Bowes	42.9	25.1	46.6	32.6	42.6	28.6	35.2	35.1	44.1	46.0	26.0	20.3	23.6	33.5	39.3
				16.1	4.3	27.4	31.0	21.7	23.4	18.4	48.0	57.2	51.6	30.7	44.9
	1.2				1.3		2.4	12.0	10.6	13.4	15.4	14.0	11.3	24.7	8.8
Bounds Grn					44.2	43.5	38.7	40.7	23.6	15.7	17.4	9.4	12.8	6.1	8.6
1978-2002: Bowes Park					46.9	36.4	40.6	36.3	50.4	58.6	47.4	39.6	45.3	52.6	62.9
					4.1	20.1	18.7	9.7	10.6	16.2	19.1	40.3	35.0	23.1	18.2
					4.8		2.0	13.4	15.4	9.5	16.1	10.7	6.9	18.1	10.4
Bruce Grove	36.7	59.4	30.3	34.1	30.2	21.3	27.5	15.9	12.0	11.9	10.8	12.7	12.4	10.3	9.3
	60.9	38.0	69.7	65.9	64.3	55.0	47.9	37.9	67.2	63.8	66.1	59.5	61.7	60.7	71.3
						23.1	21.4	8.5	8.4		8.2	13.8	16.7	6.0	7.3
	2.4	2.5			5.5	0.7	3.2	37.6	12.4	24.3	14.9	14.0	9.2	23.0	12.0
Crouch End	51.0	78.1	52.3	52.2	52.8	41.4	34.6	39.1	23.9	19.4	11.0	13.3	14.6	9.3	6.6
	38.9	19.9	41.3	32.4	40.7	32.9	37.1	34.0	47.7	47.0	26.5	16.8	21.0	30.3	37.4
	8.5		6.4	15.4	3.8	23.8	23.8	6.4	14.3	17.2	47.9	55.5	52.3	25.3	46.7
	1.6	2.1			2.7	1.8	4.4	20.5	14.1	16.4	14.6	14.4	12.2	35.1	9.3
Fortis Green	59.7	78.1	64.0	55.7	59.9	48.1	44.8	45.3	30.5	30.0	29.8	18.8	19.2	11.7	7.7
	31.6	19.9	33.7	31.4	35.5	25.1	28.8	29.2	39.0	41.8	20.6	15.1	22.3	30.0	37.3
	7.6			11.1	2.5	25.5	23.7	9.0	16.9	17.4	40.0	54.3	48.9	32.2	47.2
	1.1	2.0	2.2	1.8	2.2	1.3	2.7	16.5	13.6	10.8	9.5	11.8	9.6	26.0	7.8
Harringay	40.8	62.3	36.1	45.0	35.9	22.6	23.7	23.3	14.2	11.1	18.8	6.0	8.3	6.0	4.3
1964-1978: Turnpike	56.7	35.9	62.8	50.2	58.4	59.8	58.2	52.2	73.3	44.8	47.2	39.8	37.1	42.0	56.7
				4.8		15.5	12.0	7.7	12.6	16.3	15.3	42.1	39.0	30.2	27.7
	2.5	1.8			5.7	2.1	6.0	16.7		27.9	18.7	12.2	15.6	21.8	8.2
Highgate	55.4	68.3	60.3	55.2	73.4	60.5	59.8	53.3	43.9	44.3	30.8	29.3	25.1	26.8	10.1
	30.5	19.2	39.7	29.4	25.5	12.0	19.4	22.2	29.3	31.5	19.3	10.3	17.1	24.7	28.7
	12.7	11.2		15.4		27.5	18.3	7.1	17.0	16.3	40.3	39.1	48.6	35.5	53.3
	1.4	1.2			1.1		2.4	17.4	9.7	7.9	9.6	21.4	9.1	13.0	7.9
Hornsey	35.5	62.4	32.1	34.5	41.4	35.3	30.5	33.5	19.5	14.6	11.7	5.9	9.6	5.2	6.9
1978-2002: Hornsey Central	63.8	36.4	61.3	49.8	52.4	46.1	40.9	40.3	58.4	51.1	44.4	32.8	32.0	46.7	62.0
1964-1978: Central Hornsey			5.4	2.5	2.4	17.2	18.6	9.6	11.1	15.8	21.1	47.7	45.1	30.1	20.4
	0.7	1.1	1.2	13.2	3.8	1.4	10.0	16.6	11.0	18.4	22.7	13.6	13.2	17.9	10.7
Muswell Hill	63.6	73.7	57.6	56.9	60.0	48.4	42.6	41.7	30.5	11.9	8.8	9.2	14.5	9.9	5.7
	27.1	16.5	35.0	30.9	35.0	24.8	30.2	30.7	41.1	26.7	19.4	19.9	22.1	34.9	38.2
	8.3	8.7	6.4	12.2	3.0	26.8	23.1	8.7	16.6	47.1	62.2	59.5	52.2	38.6	46.6
	1.0	1.2	1.0		2.0		4.1	18.9	11.8	14.3	9.5	11.5	11.2	16.6	9.4
Noel Park	31.0	56.5	31.7	27.9	39.9	39.3	38.3	37.9	18.7	14.4	14.1	9.4	13.7	6.1	8.6
	67.1	41.5	68.3	56.8	53.1	43.8	42.0	38.6	55.9	50.0	49.1	41.5	42.4	56.7	65.5
				15.3	1.2	15.8	17.9	7.3	10.7	15.5	14.6	40.3	33.5	14.6	15.9
	1.9	2.0			5.8	1.1	1.8	16.1	14.6	20.1	22.2	8.7	10.5	22.6	10.0

Electoral history of Haringey - 2014 to 2018 continued

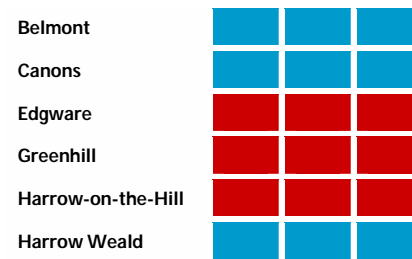
	1964	1968	1971	1974	1978	1982	1986	1990	1994	1998	2002	2006	2010	2014	2018
Northumberland Park 1964-2002: Park	16.0	28.3	13.4	19.6	32.9	34.1	38.0	30.8	20.8	15.9	11.3	12.1	12.7	7.6	6.4
	81.9	58.4	83.2	80.4	51.2	50.8	49.1	49.8	62.6	66.1	66.1	62.5	68.9	67.1	81.1
						15.1	12.9	7.6	16.6	9.7	10.2	10.9	13.1	4.4	4.7
	2.1	13.3	3.4		15.8			11.8		8.3	12.5	14.5	5.4	21.0	7.8
St Ann's 1964-2002: Green Lanes	30.0	59.8	29.9	35.1	27.0	24.8	26.4	32.5	13.4	15.9	9.6	11.2	12.5	6.7	6.3
	59.0	40.2	70.1	64.9	63.2	59.1	61.6	48.9	66.3	62.3	45.9	40.6	50.1	51.9	58.5
	9.5				5.4	16.1	11.0	6.8	10.0		12.1	12.1	24.4	7.2	5.8
	1.5				4.4		1.1	11.8	10.3	21.8	32.4	17.7	13.1	34.1	29.4
Seven Sisters	20.8	52.5	15.2	16.6	30.1	20.8	25.7	22.0	11.6	10.0	14.1	27.5	21.4	11.9	13.1
	77.5	47.5	84.8	83.4	62.0	61.4	60.1	61.7	77.6	76.0	55.9	47.3	55.6	62.5	68.8
						17.8	14.2	5.8	10.8	14.1	8.5	12.2	14.6	4.4	4.4
	1.7				7.8			10.4			21.4	13.0	8.4	21.2	13.7
Stroud Green 1964-2002: South Hornsey	39.2	61.3	35.7	40.6	40.2	35.1	26.6	16.7	9.3	8.7	7.6	6.2	7.5	5.7	5.6
	58.2	36.2	59.9	54.3	53.9	47.7	57.9	55.4	64.3	48.6	40.3	28.3	26.8	41.2	56.2
				3.2	2.7	16.2	12.0	9.2	11.7	12.6	16.2	49.3	45.0	31.1	23.5
	2.6	2.5	4.4	1.9	3.2	0.9	3.5	18.8	14.8	30.0	35.8	16.2	20.7	22.1	14.6
Tottenham Green 1964-2002: Tottenham Central	21.0	64.0	26.9	18.1	22.8	28.2	24.7	21.3	13.2	17.3	10.7	13.0	10.3	9.3	7.5
	77.0	36.0	73.1	65.8	66.8	58.7	49.9	48.5	64.3	60.6	50.6	50.8	56.9	59.7	73.4
					1.7	13.1	23.8	13.6	12.4	22.1	9.6	15.4	17.2	6.1	6.6
	2.0			16.1	8.7		1.6	16.7	10.1		29.0	20.8	15.6	24.9	12.6
Tottenham Hale 1964-2002: High Cross	14.8	43.8	21.1	23.7	12.5	25.3	26.5	28.5	21.1	19.8	14.7	15.6	13.8	10.1	8.7
	83.5	56.2	77.1	76.3	56.4	52.8	49.7	50.3	65.6	63.1	54.2	55.7	60.2	71.5	75.4
					31.1	22.0	23.8	9.1	13.4	17.1	12.8	14.5	14.1	6.0	5.4
	1.7							12.1			18.3	14.2	12.0	12.4	10.5
West Green	47.2	70.6	43.9	44.4	39.3	43.7	44.9	34.6	21.4	17.3	14.9	12.0	17.7	11.6	8.7
	52.1	29.4	56.1	55.6	53.0	37.8	43.6	43.4	56.1	57.0	53.2	39.2	53.0	61.1	66.8
					7.7	18.6	9.8	8.0	8.2	13.9	12.6	12.5	19.8	7.3	8.2
	0.7						1.7	14.0	14.3	11.7	19.3	36.3	9.5	19.9	16.3
White Hart Lane					37.0	37.1	51.7	39.2	33.8	24.9	33.6	26.8	23.3	9.6	10.4
					52.9	46.7	34.8	41.8	50.4	60.7	47.7	52.4	55.2	57.3	77.6
						16.1	13.4	7.5	5.7	14.4	8.0	11.3	15.2	5.8	4.0
					10.0			11.4	10.0		10.6	9.5	6.3	27.2	7.9
Woodside 1964-1978: Town Hall	44.1	65.3	42.5	43.3	46.6	45.0	42.8	38.8	28.8	20.7	14.2	8.7	12.0	7.2	8.2
	54.7	32.8	57.5	51.5	46.7	38.1	44.5	37.6	58.8	64.2	47.2	44.6	46.8	58.4	67.0
				5.2	1.0	16.9	12.0	5.8		15.1	15.9	38.1	34.7	11.7	14.7
	1.2	1.8			5.6		0.7	17.9	12.4		22.6	8.6	6.4	22.6	10.1



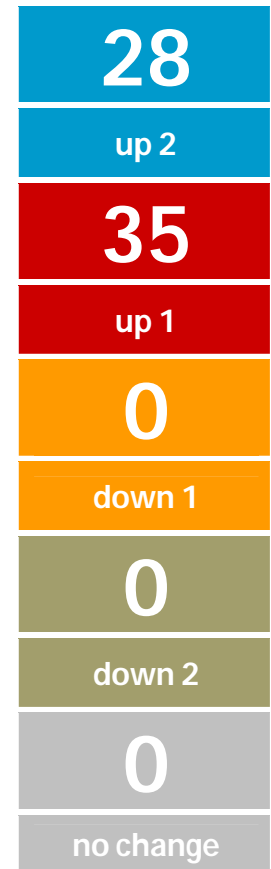

Harrow



at a glance



- Hatch End
- Headstone North
- Headstone South
- Kenton East
- Kenton West
- Marlborough
- Pinner
- Pinner South
- Queensbury
- Rayners Lane
- Roxbourne
- Roxeth
- Stanmore Park
- Wealdstone
- West Harrow



Belmont

Harrow East 9.25% swing Lab to Con



*Mina Parmar	Con	2,292	59.4	+11.5
Anjana Patel	Con	2,254	58.4	+11.5
*Lynda Seymour	Con	2,172	56.3	+ 9.6
Labiba Choudhury	Lab	1,045	27.1	- 9.4
Laura Stackpoole	Lab	1,033	26.8	- 7.1
Mohammed Gbadamosi	Lab	858	22.2	- 6.6
Tracey E. Pollard	LD	329	8.5	- 4.1
Soody Ahmad	Grn	311	8.1	

Canons

Harrow East 2.8% swing Lab to Con



*Ameet Jogia	Con	2,403	60.9	+ 1.2
*Amir Moshenson	Con	2,390	60.6	+ 2.0
*Bharat G. Thakker	Con	2,278	57.8	+ 2.1
Howard Bluston	Lab	1,154	29.3	- 5.1
Mrinal Choudhury	Lab	1,052	26.7	- 5.8
Jill Travers	Lab	993	25.2	- 0.7
Adam S. Bernard	LD	521	13.2	- 0.9

Edgware

Harrow East 4.6% swing Con to Lab



*Nitin Parekh	Lab	1,891	60.6	+ 8.4
James Lee	Lab	1,797	57.6	+ 7.4
Angella Murphy-Strachan	Lab	1,640	52.6	+ 5.9
Govind Bharadia	Con	1,302	41.7	+ 0.8
Salim Chowdhury	Con	1,015	32.5	- 3.7
Augustine E. Tambekong	Con	944	30.3	- 2.9
Timothy R. Collison	LD	270	8.7	
Steven Kuo	LD	244	7.8	

Greenhill

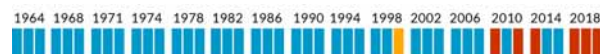
Harrow West 3.55% swing Con to Lab



*Susan E. Anderson	Lab	1,857	58.4	+11.9
*Ghazanfar Ali	Lab	1,569	49.3	+11.8
*Keith Ferry	Lab	1,557	48.9	+11.6
Surendra Patel	Con	962	30.2	+ 4.0
Narinder S. Mudhar	Con	961	30.2	+ 4.4
Bernard Segal	Con	910	28.6	+ 5.5
Emma J. Wallace	Grn	378	11.9	+ 0.5
Madeleine C. Atkins	Grn	303	9.5	
Nahid Boethe	LD	265	8.3	+ 0.6
Rowan N.C. Langley	Grn	251	7.9	

Harrow-on-the-Hill

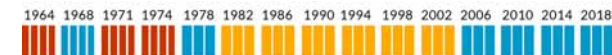
Harrow West 8.85% swing Con to Lab



Dan Anderson	Lab	1,875	54.2	+16.4
Sarah Butterworth	Lab	1,864	53.9	+21.3
Honey Jamie	Lab	1,827	52.8	+24.2
Eileen M. Kinnear	Con	1,364	39.4	+ 3.2
*June R. Baxter	Con	1,325	38.3	+ 2.2
*Barry Macleod-Cullinane	Con	1,310	37.9	+ 2.5
Karsten P. Shaw	LD	302	8.7	- 1.3
Ibrahim Abdulle	LD	242	7.0	

Harrow Weald

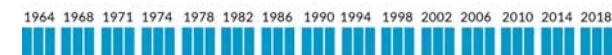
Harrow East 1.2% swing Lab to Con



*Ramji K. Chauhan	Con	1,772	48.6	+ 5.9
*Stephen A.J. Greek	Con	1,751	48.0	+ 6.7
*Pritesh Patel	Con	1,737	47.6	+ 7.8
Lee Johnson	Lab	1,296	35.5	+ 6.4
Sajid Parkar	Lab	1,159	31.8	+ 3.1
Manju Raghvani	Lab	1,119	30.7	+ 3.5
Darren Diamond	LD	714	19.6	- 7.1
Sanjay Karia	LD	703	19.3	- 6.8
Paolo Arrigo	LD	686	18.8	- 7.2

Hatch End

Ruislip, Northwood and Pinner 5.9% swing Lab to Con



*Susan M. Hall	Con	2,136	66.0	+12.2
*John S.H. Hinkley	Con	2,035	62.9	+17.6
*Jean Lammiman	Con	2,017	62.3	+17.0
Stephen Hickman	Lab	978	30.2	+ 5.9
Bill Stephenson	Lab	807	24.9	+ 2.2
Adam Shabbir	Lab	803	24.8	+ 3.5
John W. Bryant	LD	346	10.7	+ 2.1
Nan O. Adjepong	LD	278	8.6	

Headstone North

Harrow West

0.65% swing Con to Lab



Name	Party	2018	2014	%	Change
Christopher J. Baxter	Con	1,877	50.4	+21.7	
*Janet T. Mote	Con	1,824	49.0	+22.1	
Lesline P. Lewinson	Con	1,741	46.8	+23.8	
Will Gee	Lab	1,597	42.9	+24.7	
Aghileh Djafari-Marbini	Lab	1,482	39.8	+22.7	
Endri Hatillari	Lab	1,445	38.8	+24.0	
Robert J. D'Souza	LD	440	11.8	+ 6.3	
Bansri V. Buddhdev	LD	359	9.6		

Headstone South

Harrow West

6.5% swing Con to Lab

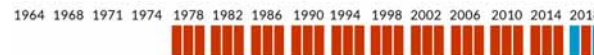


Name	Party	2018	2014	%	Change
*Simon Brown	Lab	2,066	63.1	+12.3	
*Pamela Fitzpatrick	Lab	2,002	61.1	+12.9	
*Sasikala Suresh	Lab	1,880	57.4	+11.1	
Calum McHale	Con	974	29.7	- 0.6	
Mala Morjaria	Con	938	28.6	- 0.7	
Prakash C. Raja	Con	850	26.0	- 1.3	
Lisa-Maria Bornemann	LD	414	12.6	+ 1.1	
Claire Ingham	LD	328	10.0	- 0.6	

Kenton East

Harrow East

6.15% swing Lab to Con



Name	Party	2018	2014	%	Change
*Nitesh Hirani	Con	1,964	55.5	+20.5	
*Niraj Dattani	Lab	1,791	50.6	+ 5.3	
Chetna Halai	Con	1,770	50.0	+17.9	
Nish Patel	Lab	1,767	49.9	+ 8.2	
Manjibhai Kara	Con	1,706	48.2	+16.7	
Aneka Shah-Levy	Lab	1,614	45.6	+ 4.2	

Kenton West

Harrow East

0.7% swing Lab to Con

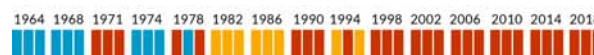


Name	Party	2018	2014	%	Change
*Ajay Maru	Lab	1,967	50.4	+ 4.5	
*Vina V. Mithani	Con	1,967	50.4	+ 4.3	
*Kanti Rabadia	Con	1,918	49.2	+ 6.0	
Richard Bhanap	Con	1,763	45.2	+ 2.3	
Shahania Choudhury	Lab	1,730	44.3	+ 2.5	
James Holah	Lab	1,662	42.6	+ 1.3	
Sarah Ismail	LD	232	5.9	- 1.0	

Marlborough

Harrow West

5.95% swing Con to Lab

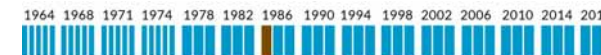


Name	Party	2018	2014	%	Change
David Perry	Lab	2,059	60.8	+12.1	
Varsha Parmar	Lab	2,039	60.2	+12.6	
Antonio Weiss	Lab	1,917	56.6	+13.8	
William T. Diffey	Con	938	27.7	+ 0.4	
Pravin Seedher	Con	872	25.8	+ 1.1	
Sukeshi Thakkar	Con	783	23.1	+ 1.3	
Mark S. Baker	Grn	517	15.3	+ 2.2	

Pinner

Ruislip, Northwood and Pinner

0.15% swing Lab to Con

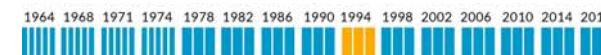


Name	Party	2018	2014	%	Change
*Stephen J.L. Wright	Con	1,908	48.2	+ 2.8	
*Norman S. Stevenson	Con	1,885	47.6	+ 2.4	
*Paul S. Osborn	Con	1,770	44.7	+ 0.7	
Jane Massey	Lab	906	22.9	+ 1.4	
Ron Schneider	Lab	816	20.6	+ 0.4	
Niamh A. McEnery	Ind	807	20.4		
Sanjay Dighe	Lab	806	20.4	+ 3.0	
Veronica M. Chamberlain	LD	476	12.0	+ 1.1	
David Brooks	LD	432	10.9		

Pinner South

Ruislip, Northwood and Pinner

4.4% swing Lab to Con



Name	Party	2018	2014	%	Change
*Richard J. Almond	Con	2,156	61.2	+ 3.7	
*Kamaljit S. Chana	Con	2,024	57.5	+ 4.2	
*Charles C. Mote	Con	2,019	57.4	+ 6.9	
Anne Whitehead	Lab	965	27.4	- 4.9	
Ann Groves	Lab	941	26.7	- 4.0	
David Nash	Lab	910	25.9	- 3.0	
Bronwen Jones	LD	542	15.4		
Robert T.A. Pitt	LD	487	13.8		

Queensbury

Harrow East

4.85% swing Con to Lab



*Sachin Shah	Lab	2,174	61.6	+18.0
*Kiran Ramchandani	Lab	2,134	60.4	+17.2
Michael Borio	Lab	2,066	58.5	+17.5
Umesh Perera	Con	1,469	41.6	+ 7.1
Tracy P. Z. Pearmain	Con	1,413	40.0	+ 7.7
Zak O. Wagman	Con	1,337	37.9	+ 8.9

Rayners Lane

Harrow West

4.0% swing Con to Lab



*Krishna Suresh	Lab	1,794	45.2	+11.2
*Jeff Anderson	Lab	1,623	40.9	+11.1
Chloe Smith	Lab	1,593	40.2	+12.7
*Christopher D. Noyce	LD	1,537	38.8	+10.2
Rosalyn Neale	Con	1,207	30.4	+ 4.3
Geraldine Noyce	LD	1,172	29.6	+11.1
Robin Paul	Con	1,066	26.9	+ 2.0
Raksha Pandya	Con	989	24.9	+ 4.7
Pietro Rescia	LD	917	23.1	+ 4.6



Roxbourne

Harrow West

5.35% swing Con to Lab

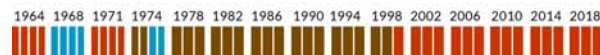


*Graham Henson	Lab	2,361	64.5	+ 9.2
*Maxine Henson	Lab	2,237	61.1	+ 9.2
Dean Gilligan	Lab	2,205	60.3	+11.7
Joyce Nickolay	Con	825	22.6	- 2.2
Julia S. Merison	Con	781	21.4	0.0
John B. Rennie	Con	683	18.7	+ 0.3
Swati Patel	Grn	391	10.7	
Valerie M. Taylor	LD	237	6.5	- 3.7

Roxeth

Harrow West

7.05% swing Con to Lab

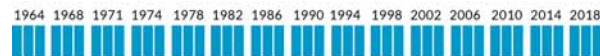


*Jerry Miles	Lab	2,285	69.9	+15.5
Peymana Assad	Lab	2,041	62.4	+ 9.8
*Primesh Patel	Lab	2,001	61.2	+14.9
John W. Nickolay	Con	964	29.5	- 0.9
Mohammad A. Kaiserimam	Con	773	23.6	- 1.5
Annabel N.L. Singh	Con	771	23.6	+ 0.2
Raj Rajalingam	L	325	9.9	

Stanmore Park

Harrow East

3.55% swing Lab to Con

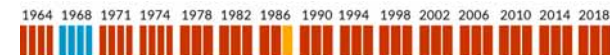


Marilyn J. Ashton	Con	2,427	67.5	+ 7.7
Camilla M.A. Bath	Con	2,395	66.7	+ 8.1
Philip R. Benjamin	Con	2,366	65.8	+ 9.6
Jeffrey Gallant	Lab	825	23.0	+ 0.5
James Lockie	Lab	813	22.6	+ 1.4
Lesley Stackpoole	Lab	745	20.7	+ 2.4
Linda C. Robinson	Grn	403	11.2	

Wealdstone

Harrow East

4.55% swing Con to Lab

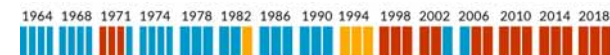


*Phillip O'Dell	Lab	1,796	56.1	+ 9.1
Natasha Proctor	Lab	1,781	55.7	+ 9.8
*Rekha Shah	Lab	1,672	52.3	+ 9.5
Deanna M. Keene	Con	872	27.3	+ 2.3
Elliot Van Emden	Con	747	23.4	- 0.8
Dimabo Wolseley	Con	691	21.6	- 0.3
Alexander Lee	Grn	368	11.5	- 0.2
Stephen J. Carey	LD	311	9.7	

West Harrow

Harrow West

2.85% swing Con to Lab



*Christine Robson	Lab	1,910	54.4	+10.9
*Kareema Marikar	Lab	1,792	51.0	+ 9.5
*Adam Swersky	Lab	1,764	50.2	+12.2
Kanagasabaapathy Kumaran	Con	1,456	41.5	+ 5.7
John P. Baxter	Con	1,411	40.2	+ 6.2
Dinesh B. Solanki	Con	1,282	36.5	+ 3.6
Simon A. Courtenage	LD	366	10.4	+ 3.0
Prakash Nandhra	LD	249	7.1	+ 1.9

Comparison of the 2018 and 2014 results

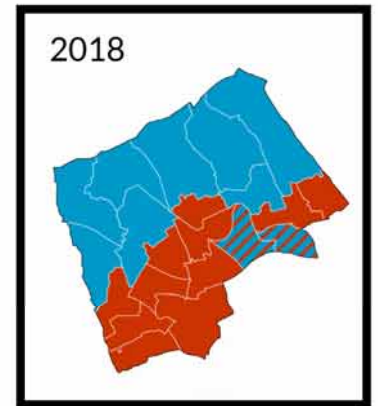
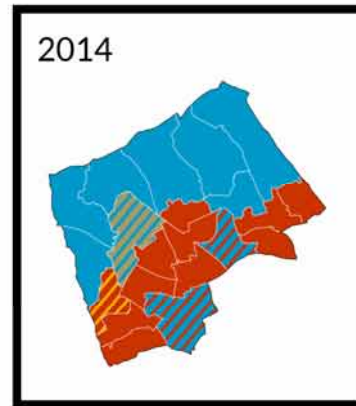
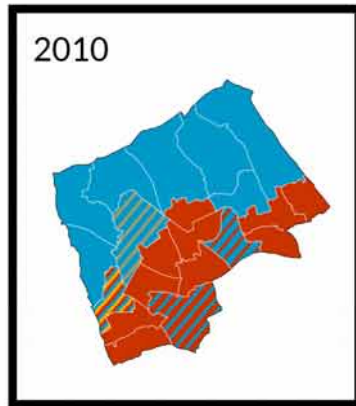
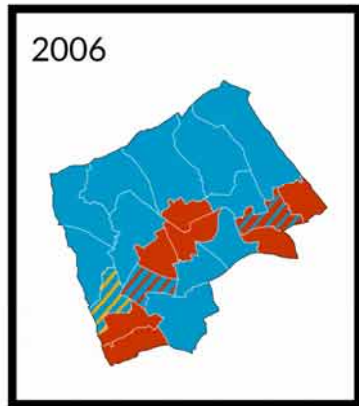
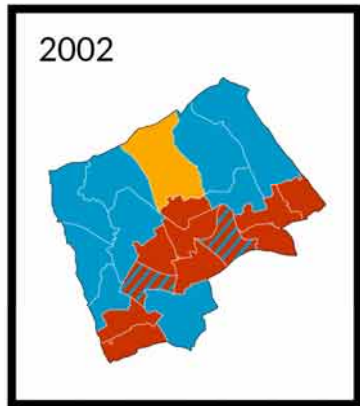
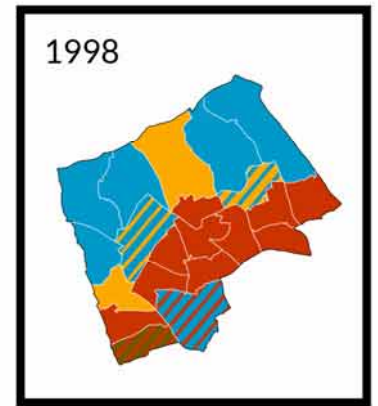
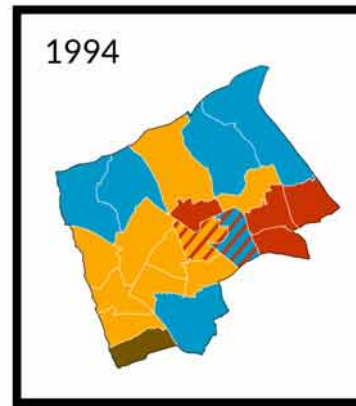
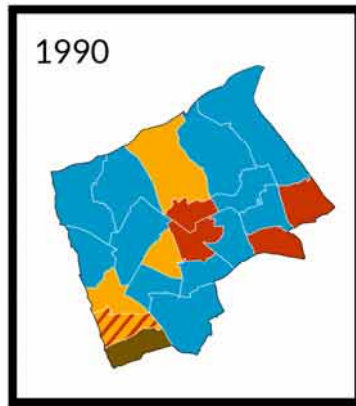
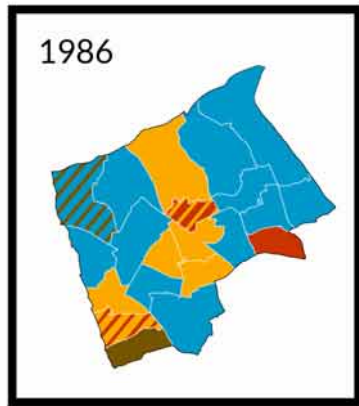
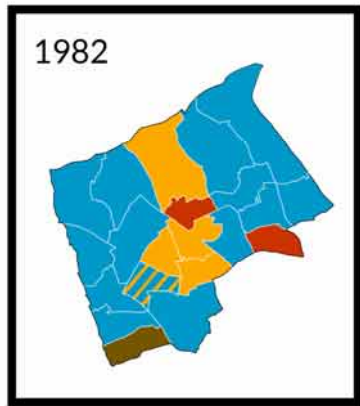
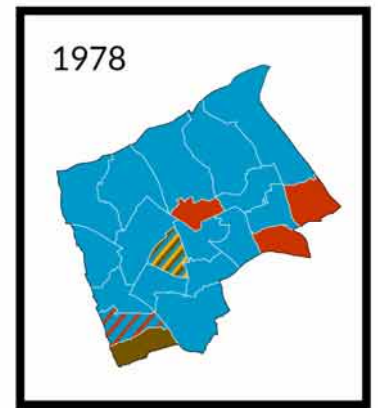
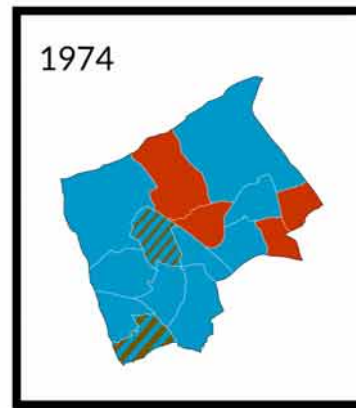
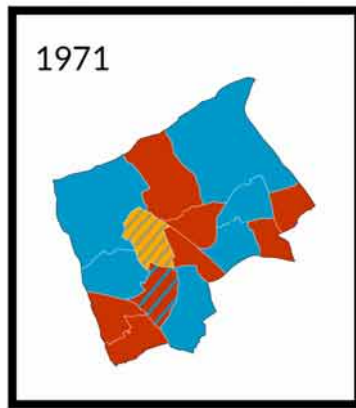
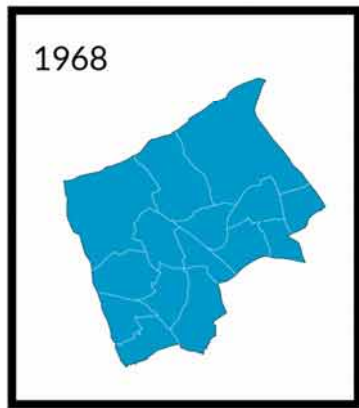
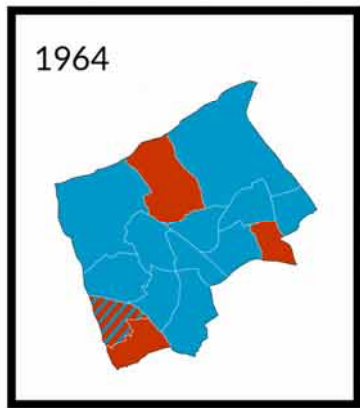
	Year	Elec	%Poll	Con	Lab	LD	Green	UKIP	Ind Lab	Ind	Liberal
Belmont	2018	8,568	43.2	58.0	25.4	8.5	8.1				
	2014	8,563	42.1	47.2	33.1	12.6			7.1		
Canons	2018	10,687	37.1	59.8	27.1	13.2					
	2014	10,234	37.2	58.0	30.9	11.1					
Edgware	2018	9,095	37.7	34.8	56.9	8.3					
	2014	8,504	37.2	36.8	49.7				13.5		
Greenhill	2018	9,859	33.1	29.7	52.2	8.3	8.8				
	2014	9,117	34.6	25.0	40.4	6.9	11.4	11.7	4.6		
Harrow on the Hill	2018	8,597	41.5	38.5	53.6	7.9					
	2014	8,756	39.0	35.9	33.3	7.4		10.5	6.8		
Harrow Weald	2018	8,776	43.3	48.1	32.7	19.2					
	2014	8,645	43.4	41.3	28.3	26.3			4.1		
Hatch End	2018	8,559	39.3	63.7	26.6	9.7					
	2014	8,648	39.5	48.1	22.8	8.6		16.3	4.2		
Headstone North	2018	8,149	47.2	48.7	40.5	10.7					
	2014	8,085	46.0	26.2	16.7	5.5		8.9	2.8	39.9	
Headstone South	2018	8,527	39.3	28.1	60.5	11.3					
	2014	8,464	40.7	29.0	48.4	10.7			11.9		
Kenton East	2018	8,425	45.5	51.2	48.8						
	2014	8,488	44.8	32.9	42.8			12.1	12.2		
Kenton West	2018	8,814	45.4	48.3	45.8	5.9					
	2014	9,014	42.5	44.1	43.0	6.9			6.1		
Marlborough	2018	9,146	36.4	25.5	59.2		15.3				
	2014	8,865	37.3	24.6	46.4		13.1		11.7	4.3	
Pinner	2018	8,371	42.4	46.8	21.3	11.5					20.4
	2014	8,176	40.1	44.9	19.7	10.9	12.1	12.4			
Pinner South	2018	8,234	43.0	58.7	26.7	14.6					
	2014	8,158	41.2	53.8	30.6		15.6				
Queensbury	2018	8,853	43.1	39.8	60.2						
	2014	8,913	42.3	31.9	42.6	6.5	7.8		11.2		
Rayners Lane	2018	8,536	49.0	27.4	42.1	30.5					
	2014	8,599	46.2	23.7	30.4	21.6	6.4	9.6	8.4		
Roxbourne	2018	9,703	36.5	20.9	62.0	6.5	10.7				
	2014	9,361	39.8	21.5	51.9	9.1			17.4		
Roxeth	2018	8,579	40.4	25.6	64.5						9.9
	2014	8,543	40.8	26.3	51.1				22.6		
Stanmore Park	2018	9,165	39.3	66.7	22.1		11.2				
	2014	9,077	37.1	58.2	20.7			12.2		9.0	
Wealdstone	2018	8,307	36.9	24.1	54.7	9.7	11.5				
	2014	8,052	38.2	23.7	45.2		11.7		19.4		
West Harrow	2018	8,067	45.7	39.4	51.9	8.7					
	2014	7,845	43.9	34.2	41.0	5.9			5.7	13.2	

Electoral history of Harrow - 1964 to 2018

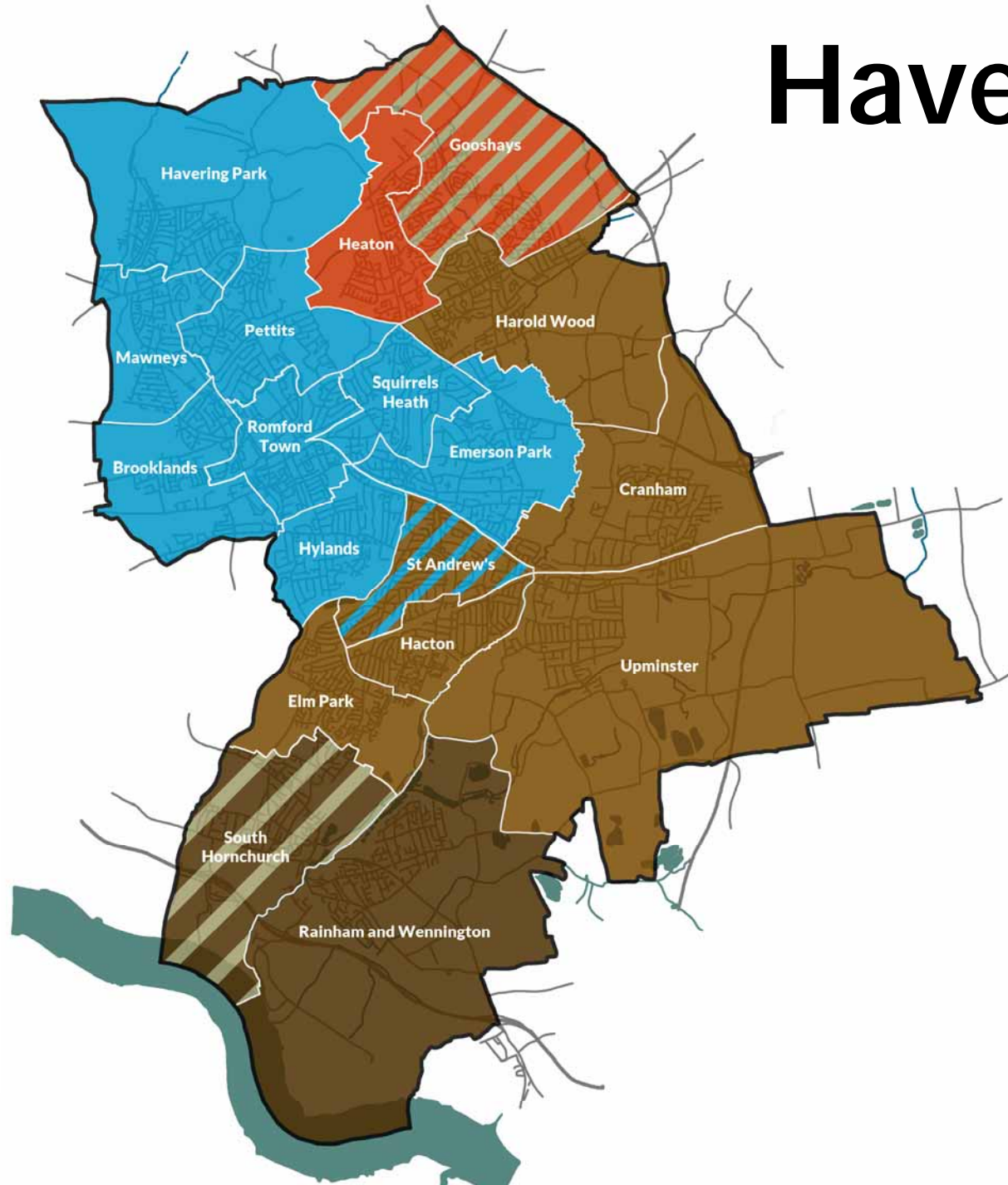
	1964	1968	1971	1974	1978	1982	1986	1990	1994	1998	2002	2006	2010	2014	2018
Belmont	62.4	73.6	57.2	54.7	45.3	44.6	59.3	70.5	34.6	34.8	65.5	49.2	48.4	47.2	58.0
1978-2002: Wemborough	23.0	11.5	32.9	22.1	13.6	8.7	18.2	29.5	13.3	24.7	34.5	22.5	28.4	33.1	25.4
1964-1978: Belmont	14.6	14.9	9.9	23.2	2.5	19.1	22.5		52.2	40.4		28.3	23.2	12.6	8.5
					38.6	27.7								7.1	8.1
Canons	68.2	76.9	61.9	66.6	70.9	58.5	65.6	68.4	52.7	60.3	74.1	69.6	59.3	58.0	59.8
1964-1978: Stanmore North	18.6	11.7	33.9	19.9	29.1	18.1	19.4	22.7	12.7	27.8	25.9	17.3	23.4	30.9	27.1
	12.4	11.4	4.1	13.5		23.4	14.9	8.9	34.6	11.9		13.1	17.3	11.1	13.2
					0.8										
Edgware	33.4	58.9	37.2	33.5	37.3	38.7	31.9	36.9	31.0	24.9	41.7	36.9	33.8	35.8	34.8
1964-2002: Stanmore South	65.1	39.2	62.2	49.6	56.5	36.9	42.5	55.3	57.7	62.1	58.3	46.8	42.7	49.7	56.9
			16.9			24.4	14.5	7.8	11.3	13.0		16.3	23.6		8.3
	1.4	1.9	0.6		6.1		11.1		5.0						13.5
Greenhill					52.3	35.9	29.6	36.9	25.5	28.1	39.3	32.6	34.4	25.0	29.7
					34.5	15.6	15.3	29.1	29.9	40.5	43.6	26.6	40.7	40.4	52.2
					13.2	48.5	55.2	33.9	44.6	31.4		25.9	18.8	6.9	8.3
											17.2	14.9	6.1	27.7	8.8
Harrow on the Hill	58.2	76.3	51.5	58.3	66.9	57.5	46.5	53.8	41.7	36.9	55.9	56.3	33.1	35.9	38.5
1964-1978: Harrow-on-the-Hill and Greenhill	26.4	11.0	32.0	25.7	23.3	14.3	20.4	18.7	22.0	34.2	44.1	27.3	34.5	33.3	53.6
	15.4	10.5	15.5	16.0	9.8	28.3	33.2	17.5	31.4	23.3		16.3	18.3	7.4	7.9
		2.1	1.0					10.0	4.9	5.6					23.4
Harrow Weald	34.4	52.5	28.4	34.0	41.8	40.3	33.1	36.9	24.1	29.2	35.3	46.4	41.2	41.3	48.1
	52.9	32.9	43.8	36.8	22.6	15.2	16.2	18.1	15.8	28.5	23.5	18.4	22.8	28.3	32.7
	12.1	13.7	27.3	28.8	32.6	44.1	49.9	45.0	60.1	42.3	41.2	35.2	36.0	26.3	19.2
		0.9	0.5	0.4	3.0	0.4	0.7								4.1
Hatch End					81.2	63.8	60.3	65.2	51.1	55.3	71.5	67.9	61.6	48.1	63.7
					18.8	11.3	16.3	19.9	20.1	26.0	28.5	18.8	29.9	22.8	26.6
						24.9	23.4	14.8	28.7	18.6		13.3		8.6	9.7
													8.5	20.5	
Headstone North					65.8	53.3	56.2	57.2	40.2	40.2	61.7	58.5	29.2	26.2	48.7
					13.3	8.4	16.0	18.0	15.5	20.3	29.2	19.7	20.3	16.7	40.5
					9.3	26.9	27.8	24.8	44.4	39.5		21.7	15.2	5.5	10.7
					11.5	11.4					9.1		35.3	51.6	
Headstone South	57.5	59.5	35.5	34.5	27.7	33.2	24.4	24.4	17.2	15.1	30.4	25.3	30.0	29.0	28.1
1964-1978: Headstone	15.6	7.3	15.1	18.0	29.5	16.2	24.8	27.8	31.4	44.6	51.9	33.0	39.9	48.4	60.5
	26.8	33.3	27.5	23.9	26.3	50.5	50.8	40.9	47.1	31.3		29.4	27.5	10.7	11.3
			21.9	23.6	16.5			6.8	4.3	9.0	17.7	12.2	2.6	11.9	
Kenton East					28.9	30.8	30.9	37.1	24.5	21.1	39.4	36.2	35.8	32.9	51.2
					59.4	39.1	45.5	54.3	61.9	63.1	60.6	49.6	45.5	42.8	48.8
					5.3	30.1	23.6	8.7	13.6	15.8		10.3	18.6		
					6.4							3.9		24.3	

Electoral history of Harrow - 1964 to 2018 continued

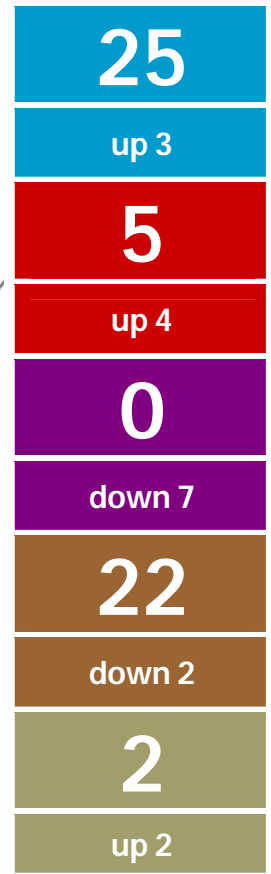
	1964	1968	1971	1974	1978	1982	1986	1990	1994	1998	2002	2006	2010	2014	2018	
Kenton West	45.5	56.2	47.0	53.7	64.0	51.7	42.5	55.4	40.0	35.9	49.6	45.1	40.3	44.1	48.3	
1964-1978: Kenton	18.9	10.6	29.1	19.9	26.0	17.7	19.6	31.8	39.3	46.5	50.4	41.0	39.3	43.0	45.8	
	35.6	23.2	23.9	21.2	9.9	30.6	37.8	12.8	20.8	10.4		13.9	20.4	6.9	5.9	
				5.2						7.2					6.1	
Marlborough	49.9	58.5	43.7	47.7	46.5	25.1	20.1	25.5	18.6	16.3	33.6	32.4	29.4	24.6	25.5	
1964-1978: Wealdstone South	31.3	22.7	46.5	32.5	46.7	26.1	36.1	38.6	40.5	52.2	66.4	43.5	49.8	46.4	59.2	
	18.7	14.6	9.0	19.8	6.8	48.9	43.8	35.9	40.9	31.5		24.0	20.8			
		4.1	0.8												29.1	15.3
Pinner	75.4	83.2	77.3	74.1	83.2	48.7	51.2	48.8	58.1	63.0	75.1	68.8	56.2	44.9	46.8	
1964-2002: Pinner North and Hatch End	9.3	4.4	22.7	10.0	16.8	7.0	12.8	13.6	20.0	23.7	24.9	15.9	20.7	19.7	21.3	
	15.3	12.4		14.0		12.5	15.9	10.6	21.9	13.3		15.3	23.0	10.9	11.5	
				1.9		31.8	20.2	27.1							24.5	20.4
Pinner South	66.7	78.9	67.0	70.6	75.1	65.1	56.9	65.3	41.2	47.7	67.9	63.4	50.0	53.8	58.7	
1978-2002: Pinner West	15.1	8.3	20.7	13.1	14.5	9.0	14.1	18.7	11.8	25.0	32.1	17.8	25.1	30.6	26.7	
1964-1978: Pinner South	18.2	12.8	12.4	16.3	10.5	25.9	29.0	16.1	47.0	27.2		18.8	24.9		14.6	
															15.6	
Queensbury	33.9	57.7	30.8	37.9	62.3	52.6	49.4	59.2	40.2	33.6	47.1	41.6	36.8	31.9	39.8	
1978-2002: Centenary	64.8	39.8	62.3	51.7	33.7	21.9	35.6	40.8	45.9	57.6	52.9	45.4	42.9	42.6	60.2	
1964-1978: Queensbury			6.2	9.6	4.0	25.5	15.0		13.8	8.8		13.0	20.3	6.5		
	1.4	2.5	0.6	0.8											19.0	
Rayners Lane					68.0	53.3	37.4	31.5	23.3	28.9	46.9	34.7	29.3	23.7	27.4	
					21.6	15.0	15.3	15.0	13.8	23.6	43.1	24.6	28.9	30.4	42.1	
					10.4	22.1	47.3	53.5	62.9	47.5		30.4	31.4	21.6	30.5	
						9.6					10.0	10.4	10.4	24.4		
Roxbourne	35.7	55.8	34.1	36.8	40.4	37.0	31.0	30.7	19.3	20.1	33.5	28.7	28.6	21.5	20.9	
	36.4	24.3	43.2	23.6	38.6	32.4	32.1	33.8	36.2	52.2	66.5	50.0	53.3	51.9	62.0	
	27.9	19.9	22.7	32.1	2.4	18.2	36.9	35.5	44.5	27.8		21.4	18.1	9.1	6.5	
				7.5	18.6	12.3									17.4	10.7
Roxeth	39.9	60.6	36.2	23.9	31.7	29.4	27.4	24.8	15.3			32.8	30.2	26.3	25.6	
	45.0	27.8	51.5	37.4	27.3	17.8	22.1	34.1	33.7	44.4	57.9	43.8	50.9	51.1	64.5	
	14.4		3.4	8.7	2.4	16.2						13.3	18.8			
	0.6	11.6	8.8	30.0	38.7	36.6	50.5	41.1	51.0	55.6	42.1	10.1		22.6	9.9	
Stanmore Park					80.0	62.1	65.2	65.8	59.8	61.3	80.3	75.3	58.0	58.2	66.7	
					20.0	11.8	17.4	20.0	22.0	26.5	19.7	15.8	19.9	20.7	22.1	
						26.1	17.4	9.1	18.2	12.2		8.9	14.1			
								5.1					8.0	21.2	11.2	
Wealdstone	30.9	51.4	26.6	40.5	33.1	29.4	21.6	31.6	20.6	14.9	29.7	30.2	24.7	23.7	24.1	
1964- 1978: Wealdstone North	54.3	37.8	65.1	48.6	45.1	40.8	37.0	47.8	54.2	69.7	70.3	43.1	42.6	45.2	54.7	
	14.2	9.4	7.3	10.9	21.2	29.7	35.5	20.6	25.2	12.4		13.7	22.2		9.7	
	0.6	1.5	1.0		0.7		5.9		3.3	2.9		13.1	10.5	31.1	11.5	
West Harrow	44.2	81.1	48.3	51.2	58.0	42.3	41.5	40.3	33.1	27.6	48.4	42.6	34.9	34.2	39.4	
1978-2002: Ridgeway	34.9	18.9	49.5	28.8	29.0	16.6	22.3	20.5	24.5	42.5	51.6	37.9	39.2	41.0	51.9	
1964-1978: West Harrow	20.9			19.5	9.9	41.1	34.2	32.3	42.4	29.9		15.6	18.4	5.9	8.7	
			2.3	0.5	3.2		2.0	6.9				3.9	7.5	18.9		



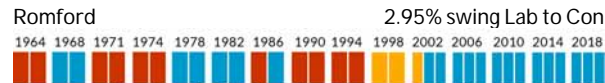
Havering



at a glance

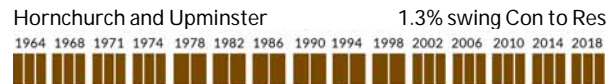


Brooklands



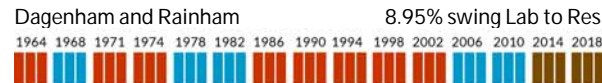
*Robert M.J. Benham	Con	2,342	51.8	+15.6
Timothy P.J. Ryan	Con	2,146	47.5	+14.1
*Vidyotama Persaud	Con	2,138	47.3	+15.5
Anfelina Leatherbarrow	Lab	1,592	35.2	+11.6
Robert Ritchie	Lab	1,377	30.5	+ 7.4
Taimaz Ranjbaran	Lab	1,335	29.6	+ 8.6
Josephine Longhurst	Grn	344	7.6	
Stephen F. Kimber	UKIP	290	6.4	-23.8
Peter C. Davies	LD	240	5.3	+ 1.8

Cranham



*Gillian Ford	Res	2,932	64.9	+ 8.3
*Clarence C. Barrett	Res	2,817	62.3	+ 7.2
John Tyler	Res	2,502	55.3	+ 1.4
Paul V. Connew	Con	974	21.5	+ 6.5
Henry Frost	Con	769	17.0	
Poh C. Foong	Con	593	13.1	
Kate L. Darvill	Lab	475	10.5	+ 4.2
John McKernan	Lab	415	9.2	+ 3.0
Peter Caton	Grn	325	7.2	+ 1.2
John F. Millard	Lab	287	6.3	+ 0.4
Helen S. Johnson	UKIP	274	6.1	-11.6

Elm Park



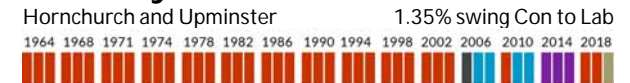
*Barry Mugglestone	Res	2,160	54.7	+20.7
*Stephanie J. Nunn	Res	2,079	52.7	+20.6
Sally A. Miller	Res	2,012	51.0	+22.2
Simon M. Darville	Lab	776	19.7	+ 3.5
Alfie J. Cooper	Con	756	19.2	+ 3.5
Carol Palmer	Lab	732	18.5	+ 3.8
Barry J. Oddy	Con	648	16.4	+ 6.5
Umair Saeed	Lab	604	15.3	+ 2.6
Rebecca L. Oddy	Con	549	13.9	+ 4.0
Philip G. Martin	UKIP	281	7.1	-20.2
Gerald L. Haines	Grn	149	3.8	- 0.5
Shane R. Forster	LD	78	2.0	+ 0.4

Emerson Park



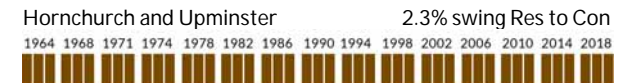
*Roger E. Ramsey	Con	1,857	44.0	+11.6
Robert J. Perry	Con	1,790	42.4	+13.1
Matthew J. Sutton	Con	1,495	35.4	+ 7.8
Laurance R. Garrard	Res	1,491	35.3	+ 7.8
David Godwin	Res	1,434	34.0	+ 7.4
John Stone	Res	1,393	33.0	+10.4
Anil K. Gupta	Lab	570	13.5	+ 4.1
Susan T. Bearman	Lab	553	13.1	+ 4.8
Edwyn D. Mayhew	Lab	448	10.6	+ 2.7
David J. Johnson	UKIP	269	6.4	-21.9
Ian M. Pirie	Grn	187	4.4	- 1.7
Graham R. Potter	LD	89	2.1	+ 0.4

Gooshays



Carole A. Beth	Lab	1,100	32.0	+ 6.5
Paul S. McGeary	Lab	973	28.3	+ 4.4
Janet S. Sargent	HH Ind	956	27.8	
Sam Brown	HH Ind	915	26.6	
Adam Curtis	Lab	910	26.5	+ 6.1
Lorraine Moss	HH Ind	839	24.4	
Gregory A. Samuel	Con	693	20.2	+ 4.5
Joseph G. Webster	Con	619	18.0	+ 2.4
Dominic N. Swan	Con	592	17.2	+ 1.8
Ben A.J. Buckland	UKIP	479	13.9	-33.0
*Lawrence J. Webb	UKIP	383	11.1	-34.3
*Patricia A. Rumble	UKIP	382	11.1	-32.8
Isabelle Alexander	Res	197	5.7	- 1.4
Katie Morant	Grn	173	5.0	
Lucia Q. Wise	Res	160	4.7	- 1.8
Irene L. Eagling	Res	147	4.3	
John C. Porter	LD	99	2.9	+ 0.2
Kevin H. Layzell	NF	50	1.5	

Hacton



*Raymond P. Morgon	Res	2,653	56.0	+ 4.7
*Louis N. Dodin	Res	2,483	52.4	+ 3.3
*Reginald Whitney	Res	2,286	48.2	- 0.6
Carol A. Perry	Con	807	17.0	+ 4.1
Patricia A.T. Clark	Con	781	16.5	+ 4.8
Jeffrey W. Long	UKIP	630	13.3	-11.1
Michael Davis	Lab	567	12.0	+ 4.0
Sinead C. Earley	Lab	533	11.2	+ 3.4
Susan A. Jiggins	Lab	522	11.0	+ 3.9
David J. Beesley	Grn	200	4.2	- 0.9
Andrew Willmer	LD	102	2.2	+ 0.7

Harold Wood

Hornchurch and Upminster

4.2% swing Lab to Res



*Brian E. Eagling	Res	2,804	66.6	+10.7
Martin R. Goode	Res	2,668	63.4	+16.6
*Darren C. Wise	Res	2,556	60.7	+15.4
Christine A. McGeary	Lab	651	15.5	+ 6.6
Patrick T. Murray	Lab	607	14.4	+ 5.9
Michail Koufalitakis	Con	539	12.8	- 4.6
Frederick H.V. Thompson	Con	530	12.6	- 2.2
Desmond D. Withrington	Lab	522	12.4	+ 5.3
Ashok Kumar	Con	448	10.6	- 2.9
Paul W. Thurtle	UKIP	252	6.0	- 17.3
Jonathan W.A. Coles	LD	182	4.3	+ 0.2

Havering Park

Romford

3.4% swing Lab to Con

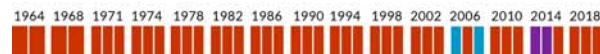


*Raymond A. Best	Con	2,088	57.5	+13.0
John E. Crowder	Con	2,001	55.1	+12.8
Christine V. Vickery	Con	1,865	51.4	+10.7
David R.A. Dawson	Lab	820	22.6	+ 6.3
Carol L. Singh	Lab	687	18.9	+ 4.5
Birendra Singh	Lab	678	18.7	+ 5.4
David R. Rumble	UKIP	370	10.2	- 27.8
Andrew H. Longhurst	Grn	356	9.8	+ 6.1
Peter J. Hobday	LD	190	5.2	+ 3.0

Heaton

Hornchurch and Upminster

2.35% swing Lab to Con



*Keith E. Darvill	Lab	1,109	35.1	+ 4.3
Denis R. O'Flynn	Lab	1,063	33.6	+ 3.9
Ramota Lawal	Lab	1,050	33.2	+ 4.2
Wendy Brice-Thompson	Con	904	28.6	+ 9.2
Christopher J. Cooper	HH Ind	843	26.7	
Keith F. Wells	Con	829	26.2	+10.0
*Garry L. Pain	Con	723	22.9	+ 7.4
*Philip J. Hyde	HH Ind	673	21.3	
*Ian R. de Wulverton	UKIP	557	17.6	- 21.9
Brian J. Parker	UKIP	367	11.6	- 26.8
John W. Thurtle	UKIP	296	9.4	
John F. Deeks	LD	105	3.3	

Hylands

Hornchurch and Upminster

13.3% swing Res to Lab

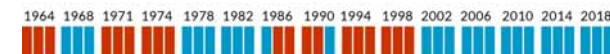


Andromahi Themistocli	Con	2,539	55.4	+23.5
*Christine Smith	Con	2,527	55.1	+14.3
Ciaran J. White	Con	2,425	52.9	+22.1
Derek T. Ganly	Res	1,215	26.5	- 5.5
David Malillos-Cabezas	Res	1,138	24.8	- 2.3
*Jody M. Ganly	Res	1,121	24.5	- 1.2
Neil W. Brindley	Lab	667	14.6	+ 5.8
Robert Tomlinson	Lab	631	13.8	+ 5.4
Mohammed Q. Hassan	Lab	602	13.1	+ 4.9
Amanda J. Haines	Grn	203	4.4	- 1.3
Susan R. Brewington	LD	91	2.0	+ 0.6

Mawneys

Romford

swing incalculable

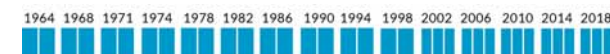


*Jason D. Frost	Con	2,446	61.9	+18.2
*Dilipkumar S. Patel	Con	2,276	57.6	+15.5
Carol M. Smith	Con	2,227	56.4	+18.2
Linda A. Tew	Res	631	16.0	
Ian James	Lab	623	15.8	- 2.0
Daniel A. Nichols	Lab	593	15.0	- 2.2
Raymond J. Shaw	Lab	505	12.8	- 2.4
Graham F. Tew	Res	492	12.5	
Nina J. Bailey	UKIP	354	9.0	- 28.8
Stewart A. Mott	LD	145	3.7	- 0.4

Pettits

Romford

1.55% swing Res to Con



*Philippa Crowder	Con	2,143	53.0	+15.2
*Osman A. Dervish	Con	1,933	47.8	+13.8
*Robby Misir	Con	1,893	46.8	+13.9
Denis H. Stevens	Res	1,461	36.1	+14.8
John V. Clarke	Res	1,215	30.0	+ 9.2
Samantha Lammin	Res	1,185	29.3	+ 9.7
Peter E. Wheelband	Lab	630	15.6	- 1.4
Christopher W. Purnell	Lab	577	14.3	- 2.6
Micahel D. Wood	Lab	521	12.9	- 2.8
David C. Bower	LD	191	4.7	+ 2.8

Rainham and Wennington

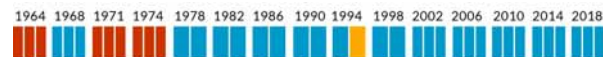
Dagenham and Rainham swing incalculable



*Jeffrey Tucker	I Res	1,387	37.7	- 8.8
*David W. Durant	I Res	1,011	27.5	- 5.2
Tony W. Durdin	I Res	981	26.7	- 5.9
Sue P. Ospreay	Ind	913	24.8	
Fay G. Hough	Lab	907	24.7	+ 1.9
Kim Arrowsmith	Lab	841	22.9	+ 5.3
Christopher Freeman	Lab	753	20.5	+ 4.1
*Keith A. Roberts	Ind	710	19.3	
Jacqueline M. McArdle	Ind	653	17.8	
John A. Clark	Con	557	15.2	+ 7.0
Billy R. Kensit	Con	357	9.7	+ 2.7
Julian L.V. Clark	UKIP	351	9.5	- 20.6
Eileen R. Rosindell	Con	332	9.0	+ 2.8
Azzees D. Minott	Grn	191	5.2	+ 0.4

Romford Town

Romford 3.4% swing Lab to Con



Joshua M. Chapman	Con	2,617	53.4	+22.7
Judith M. Holt	Con	2,462	50.2	+21.3
Nisha D. Patel	Con	2,102	42.9	+17.9
Neil Cassidy	Lab	1,478	30.2	+13.6
Emma E. Hamblett	Lab	1,443	29.4	+15.4
Michael P. Yore	Lab	1,288	26.3	+12.5
David Hughes	Grn	422	8.6	- 0.9
Kerrie M. Sait	LD	345	7.0	+ 3.2
Thomas P. Clarke	LD	344	7.0	
Tyrone J. Patten-Walsh	UKIP	344	7.0	- 14.8
Ian V. Sanderson	LD	323	6.6	

St Andrew's

Hornchurch and Upminster 6.5% swing Res to Con



Paul A. Middleton	Res	1,738	37.2	+ 0.9
Gerald F. O'Sullivan	Res	1,705	36.5	+ 0.4
*John C. Mylod	Con	1,626	34.8	+16.2
Bryan T. Vincent	Res	1,601	34.3	+ 4.4
Christopher S. Sutton	Con	1,491	31.9	+14.3
Richard Rimkus	Con	1,438	30.8	+14.3
Janet P. Davis	Lab	709	15.2	+ 4.3
Jeffrey G. Stafford	Lab	576	12.3	+ 1.5
Keith I. Taffs	Lab	546	11.7	+ 2.9
Malvin P. Brown	UKIP	369	7.9	- 22.0
Danuta Gorzynska-Hart	Grn	248	5.3	- 0.6
Denise Underwood	BNP	123	2.6	
David C. Williams	LD	119	2.5	+ 1.0

South Hornchurch

Dagenham and Rainham swing incalculable



Natasha A. Summers	I Res	1,362	30.4	- 7.5
*Michael Deon-Burton	Ind	1,312	29.3	
*Graham K. Williamson	I Res	1,286	28.7	- 0.5
Patricia M. Brown	Lab	1,043	23.3	+ 4.3
Trevor R. McKeever	Lab	1,019	22.7	+ 3.8
Nicholas G. West	Lab	939	20.9	+ 5.4
Phillip P. Bowen	I Res	811	18.1	- 9.5
Georgie L. Brind	Con	634	14.1	+ 1.7
Grant G. Rose	Con	561	12.5	+ 2.3
Tammey K. Farquhar	Con	422	9.4	+ 2.9
Jane L. Fellowes	UKIP	315	7.0	- 27.9
Mohammad S. Ali	Grn	165	3.7	- 2.3

Squirrel's Heath

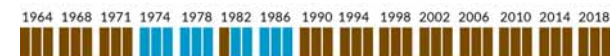
Romford 4.25% swing Lab to Con



*Melvin J. Wallace	Con	2,507	61.5	+15.6
*Michael J. White	Con	2,409	59.1	+15.1
*Damien J. White	Con	2,392	58.7	+15.6
Joseph MacVeigh	Lab	801	19.7	+ 6.8
Sophia Mousoulides	Lab	793	19.5	+ 7.4
John McCole	Lab	751	18.4	+ 6.7
Victoria Wiseman	Grn	519	12.7	+ 7.2
Madge V. Mulliner	LD	337	8.3	+ 6.1

Upminster

Hornchurch and Upminster 2.55% swing Res to Con



*Linda R. Hawthorn	Res	3,142	61.7	+ 2.2
*Ronald F.C. Ower	Res	3,109	61.1	+ 2.7
Christopher Wilkins	Res	2,908	57.1	+ 2.8
Susan G. Connew	Con	1,147	22.5	+11.1
Danny R.H.G. Weedon	Con	776	15.2	+ 5.5
Anastasia J. Ravenall	Con	743	14.6	+ 6.7
Julia B. Darvill	Lab	517	10.2	+ 4.0
Patrick W. Chalk	Lab	459	9.0	+ 3.9
John G. Sullivan	Lab	418	8.2	+ 4.4
Melanie J. Collins	Grn	358	7.0	+ 1.3
James J.R. Fellowes	UKIP	177	3.5	- 17.0
Bruce E.K. Carter	LD	148	2.9	+ 1.2

Comparison of the 2018 and 2014 results

	Year	Elec	%Poll	Con	Lab	LD	Green	UKIP	Res Ass	BNP	Euro	Liberal	TUSC	Ind
Brooklands	2018	12,952	32.5	48.9	31.8	5.3	7.6	6.4						
	2014	11,836	39.8	33.8	22.6	3.5		29.5	29.5					5.0
Cranham	2018	10,020	43.1	17.2	8.7		7.2	6.1	60.8					
	2014	10,213	47.5	15.0	6.1		6.0	17.7	55.2					
Elm Park	2018	10,007	37.5	16.5	17.8	2.0	3.8	7.1	52.8					
	2014	9,858	44.1	12.6	14.5	1.6	4.3	27.3	31.6		0.7	0.7		7.2
Emerson Park	2018	9,808	41.2	40.6	12.4	2.1	4.4	6.4	34.1					
	2014	9,700	45.7	29.8	8.5	1.7	6.1	28.3	25.6					
Gooshays	2018	11,643	26.6	18.5	28.9	2.9	5.0	12.0	4.9	*1.5				26.3
	2014	10,557	36.4	15.6	23.3	2.7		45.4	6.8	6.3				
Hacton	2018	9,957	40.9	16.7	11.4	2.2	4.2	13.3	52.2					
	2014	10,049	46.6	11.6	7.6	1.5	5.1	24.4	49.7					
Harold Wood	2018	11,079	36.9	12.0	14.1	4.3		6.0	63.6					
	2014	10,111	45.7	15.2	8.2	2.7		23.3	49.3				1.3	
Havering Park	2018	10,177	32.1	54.7	20.1	5.2	9.8	10.2						
	2014	9,980	42.0	42.5	14.7	2.2	3.7	36.9						
Heaton	2018	10,326	30.2	25.9	34.0	3.3		12.9						24.0
	2014	9,625	37.2	17.0	29.8			39.0		14.2				
Hylands	2018	10,561	42.3	54.5	13.8	2.0	4.4		25.3					
	2014	10,543	44.1	30.5	8.5	1.4	5.7	26.1	27.9					
Mawneys	2018	10,041	36.9	58.6	14.5	3.7		9.0	14.2					
	2014	9,908	43.7	41.3	16.7	4.1		37.8						
Pettits	2018	10,518	38.6	49.2	14.3	4.7			31.8					
	2014	10,600	49.5	34.9	16.5	1.9		26.1	20.6					
Rainham & Wennington	2018	9,880	35.2	11.3	22.7		5.2	9.5	30.6					20.6
	2014	9,710	38.7	7.1	18.9	1.7	4.8	30.1	37.2					
Romford Town	2018	12,864	36.1	48.8	28.6	6.9	8.6	7.0						
	2014	12,427	40.5	28.2	14.8	3.8	9.5	21.8						21.9
St Andrew's	2018	10,833	39.4	32.5	13.1	2.5	5.3	7.9	36.0	2.6				
	2014	10,882	42.9	17.6	10.2	1.5	5.9	29.9	34.1			0.8		
South Hornchurch	2018	10,651	32.4	12.0	22.3		3.7	7.0	25.7					29.3
	2014	10,442	37.6	9.7	17.8		6.0	34.9	31.5					
Squirrel's Heath	2018	10,548	35.3	59.8	19.2	8.3	12.7							
	2014	10,507	37.6	44.3	12.2	2.2	5.5	27.5	8.2					
Upminster	2018	10,575	45.5	17.4	9.1	2.9	7.0	3.5	60.0					
	2014	10,536	49.3	9.7	5.0	1.7	5.7	20.5	57.4					

Councillors' majorities and 2022 swing tables for Havering

	Councillor	Ward	Maj	%maj
1	Matthew Sutton	Emerson Park	4	0.1
2	John Mylod	St Andrew's	255	0.5
3	Janet Sargent	Gooshays	46	1.3
4	Paul McGeary	Gooshays	58	1.7
5	Tony Durdin	Rainham	68	1.9
6	David Durant	Rainham	98	2.7
7	Ramota Lawal	Heaton	146	4.6
8	Gerald O'Sullivan	St Andrew's	214	4.6
9	Denis O'Flynn	Heaton	159	5.0
10	Paul Middleton	St Andrew's	247	5.3
11	Carole Bush	Gooshays	185	5.4
12	Graham Williamson	South Hornchurch	243	5.4
13	M. Deon-Burton	South Hornchurch	269	6.0
14	Keith Darvill	Heaton	205	6.5
15	Robert Perry	Emerson Park	299	7.1
16	Natasha Summers	South Hornchurch	319	7.1
17	Roger Ramsey	Emerson Park	366	8.7
18	Robby Misir	Pettits	432	10.7
19	Osman Dervish	Pettits	472	11.7
20	Vidyotama Persaud	Brooklands	546	12.1
21	Timothy Ryan	Brooklands	554	12.3
22	Nisha Patel	Romford Town	624	12.7
23	Jeffrey Tucker	Rainham	474	12.9
24	Robert Benham	Brooklands	750	16.6
25	Phillippa Crowder	Pettits	682	16.9
26	Judith Holt	Romford Town	984	20.0
27	Joshua Chapman	Romford Town	1139	23.2
28	Ciaran White	Hylands	1,210	26.4
29	Christine Smith	Hylands	1,312	28.6
30	Christine Vickery	Havering Park	1,045	28.8
31	A. Themistocli	Hylands	1,324	28.9
32	Sally Miller	Elm Park	1,236	31.3
33	Stephanie Nunn	Elm Park	1,303	32.0
34	John Crowder	Havering Park	1,181	32.5
35	Reginald Whitneu	Hacton	1,479	33.1
36	John Tyler	Cranham	1,528	33.8
37	Barry Muggleston	Elm Park	1,384	34.0
38	Christopher Wilkins	Upminster	1,761	34.6
39	Raymond Best	Havering Park	1,268	34.9
40	Louis Dodin	Hacton	1,676	37.5
41	Ronald Ower	Upminster	1,962	38.6
42	Damien White	Squirrel's Heath	1,591	39.0
43	Linda Hawthorn	Upminster	1,995	39.2
44	Michael White	Squirrel's Heath	1,608	39.4
45	Carol Smith	Mawneys	1,596	40.4
46	Clarence Barrett	Cranham	1,843	40.8
47	Raymond Morgan	Hacton	1,846	41.3
48	Dilipkumar Patel	Mawneys	1,645	41.6
49	Melvin Walalce	Squirrel's Heath	1,706	41.8
50	Gillian Ford	Cranham	1,958	43.4
51	Darren Wise	Harold Wood	1,905	45.2
52	Jason Frost	Mawneys	1,815	45.9
53	Martin Goode	Harold Wood	2,017	47.9
54	Brian Eagling	Harold Wood	2,153	51.1

Swing to Conservatives

3%	Heaton	St Andrew's	Heaton	St Andrew's
4%	Heaton	Gooshays		
5%	Gooshays			
6%	Rainham	Gooshays		
7%	Rainham			
8%	S. Hornchurch	S. Hornchurch		
9%	S. Hornchurch			
12%	Rainham			
17%	Hacton			
18%	Upminster			
19%	Hacton			
20%	Upminster	Upminster		
21%	Hacton			
24%	Harold Wood			
26%	Harold Wood			
27%	Harold Wood			

Swing to Labour

1%	Gooshays	Rainham		
2%	Rainham			
3%	S. Hornchurch	S. Hornchurch		
4%	S. Hornchurch			
7%	Romford Town	Rainham		
10%	St Andrew's	Romford Town		
11%	St Andrew's	Emerson Park	St Andrew's	
12%	Romford Town			
15%	Havering Park	Emerson Park		
16%	Emerson Park	Pettits	Elm Park	
17%	Pettits	Havering Park	Elm Park	
18%	Havering Park	Elm Park		
19%	Pettits			
20%	Hylands	Hacton	Squirrels Heath	Squirrels Heath
21%	Hylands	Mawneys	Hylands	Mawneys
21%	Squirrels Heath			
22%	Hacton			
23%	Harold Wood			
24%	Mawneys	Hacton	Upminster	Harold Wood
26%	Upminster	Harold Wood	Upminster	

Swing to Residents' Associations

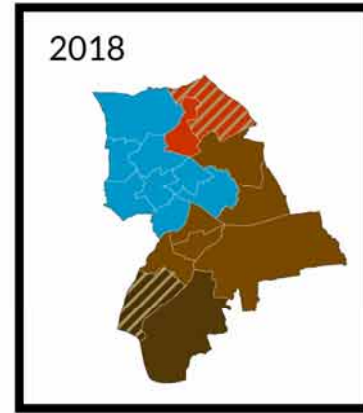
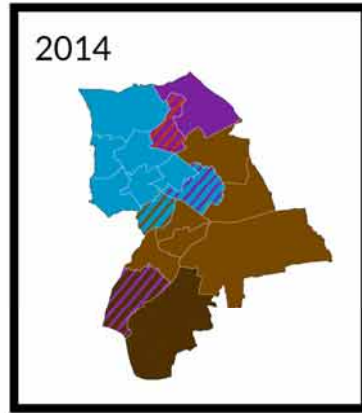
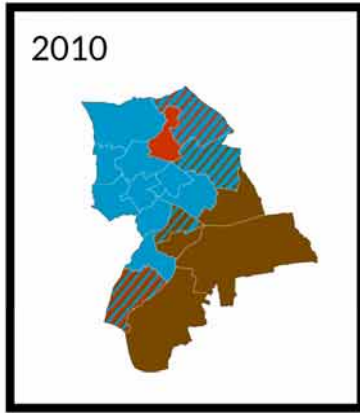
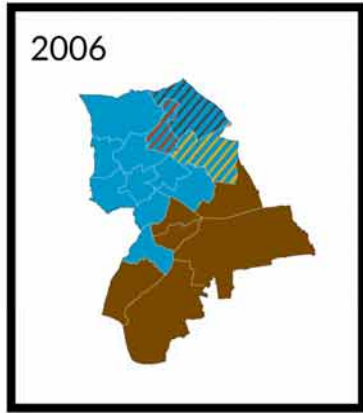
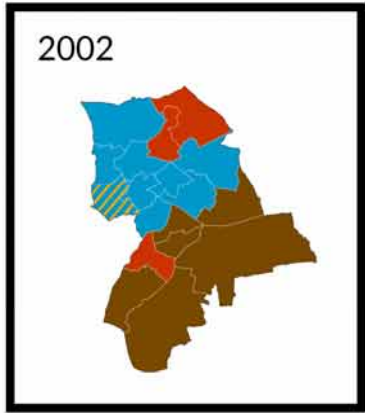
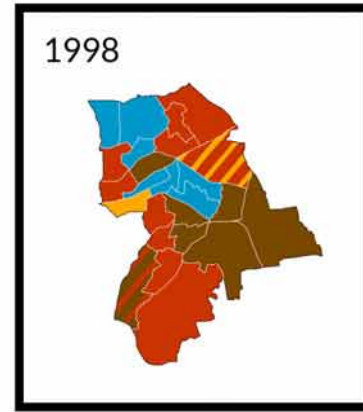
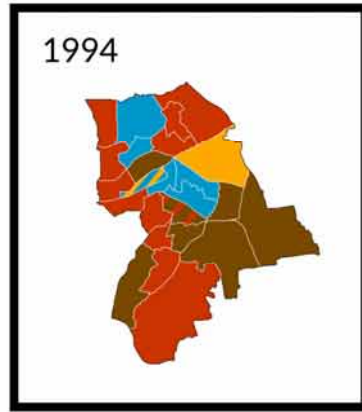
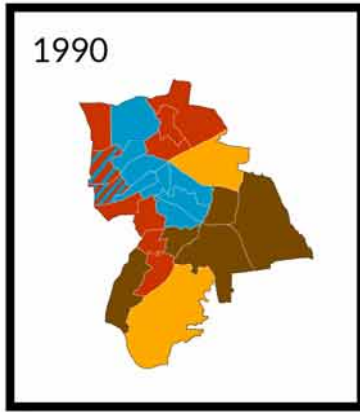
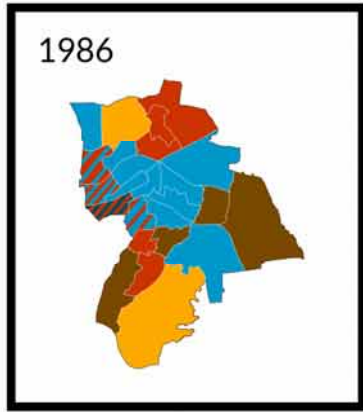
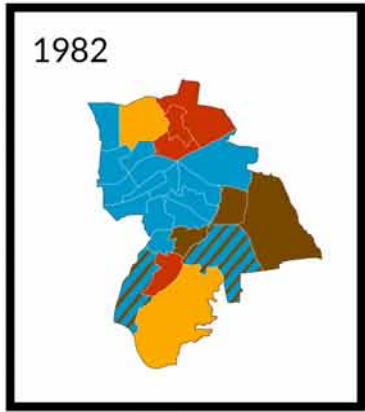
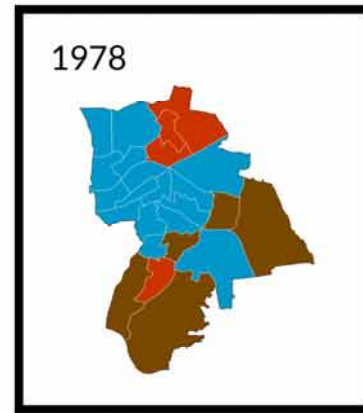
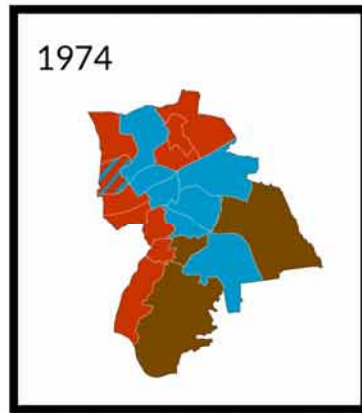
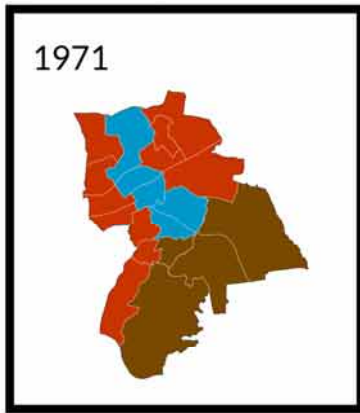
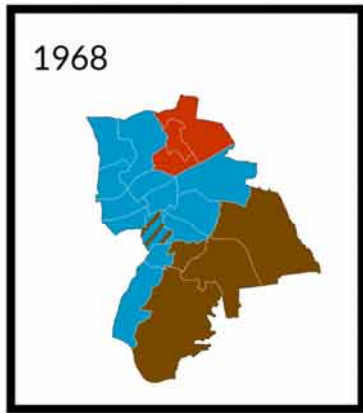
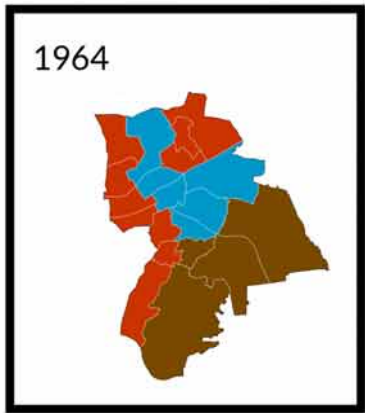
1%	Emerson Park	St Andrew's		
4%	Emerson Park			
5%	Emerson Park			
6%	S. Hornchurch	Pettits	Pettits	
9%	Pettits			
14%	Hylands			
15%	Hylands	Hylands		
21%	Mawneys	Mawneys		

Electoral history of Havering - 1964 to 2018

	1964	1968	1971	1974	1978	1982	1986	1990	1994	1998	2002	2006	2010	2014	2018
Brooklands	29.7	67.9	37.5	33.2	52.6	49.3	36.4	45.2	34.2	22.2	31.8	46.5	49.2	33.8	48.9
1964-1978: Oldchurch	70.3	32.1	62.5	44.6	47.4	29.7	34.2	43.2	54.0	44.6	23.0	15.1	31.1	22.6	31.8
				22.2		20.9	29.5			7.8	31.0	19.0	19.8	3.5	5.3
								11.6	11.8	25.4	14.1	19.5		40.1	14.0
Cranham	22.2	35.1	21.4	28.7	31.2	32.2	25.4	23.1	16.2	9.2	16.0	19.6	27.1	15.0	17.2
1964-2002: Cranham West	22.8	9.5	21.3	15.8	7.9	6.2	8.7	16.8	13.3	12.2	10.3	7.9	7.4	6.1	
		2.9				5.0	6.1			0.9					8.7
	55.1	52.5	57.3	55.5	60.9	56.7	59.9	60.1	70.5	77.6	73.7	72.4	65.4	78.9	74.1
Elm Park	5.8	53.5	21.7	28.5	46.5	40.4	31.1	29.8	23.4	31.9	31.3	38.1	33.7	12.6	16.5
	73.3	36.0	60.4	41.9	44.2	32.0	44.7	50.9	47.5	50.2	40.2	25.3	25.9	14.5	17.8
	20.9	8.9		8.5	5.0	27.5	16.6		12.0					1.6	2.0
		1.6	18.0	21.1	4.3		7.6	19.3	17.1	17.9	28.5	24.9	40.4	71.1	63.7
Emerson Park	53.8	79.6	57.0	66.6	78.5	67.4	61.8	62.3	51.3	43.2	62.3	62.0	51.1	29.8	40.6
	28.5	10.5	27.4	15.6	17.2	9.2	15.8	26.2	26.6	23.8	16.6	11.8	16.8	8.5	12.4
	17.7	9.9	6.8	9.0		23.4	20.7		22.1	7.8	7.3			1.7	2.1
			8.7	8.8	4.3		1.7	11.5		25.2	13.8	26.2	32.2	60.0	44.9
Gooshays	14.2	35.9	8.9	20.0	35.1	27.9	26.6	28.0	19.4	17.2	24.4	27.0	26.3	15.6	18.5
	68.0	61.6	82.6	70.8	62.7	43.7	57.1	72.0	68.6	58.1	40.3	25.9	27.3	23.3	28.9
	15.3		8.5	9.2		28.4	16.3		12.0	9.0		47.2	46.3	2.7	2.9
	2.5	2.5			2.1					15.6	35.3			58.5	49.7
Hacton	16.9	38.6	21.9	18.7	33.3	31.5	26.0	24.6	16.1	17.7	26.3	27.3	27.8	11.6	16.7
	36.5	16.8	36.8	27.4	25.9	14.8	23.1	34.1	35.6	29.1	19.2	11.9	11.4	7.6	11.4
				4.0		16.3	16.0							1.5	2.2
	46.6	44.6	41.2	49.9	40.8	37.4	34.9	41.3	48.2	53.2	54.5	60.7	60.8	79.2	69.7
Harold Wood	40.6	69.2	39.1	51.0	70.3	60.2	51.5	29.2	27.1	22.0	37.1	25.3	27.4	15.2	12.0
	39.3	23.4	42.5	35.6	29.7	18.4	29.4	24.5	31.7	34.2	32.6	14.5	12.9	8.2	14.1
	20.1	7.4		13.4		21.4	19.1	46.3	41.2	32.0	30.3	23.2	18.5	2.7	4.3
			18.4							11.8		36.9	41.2	73.9	69.6
Havering Park	60.4	86.0	54.0	55.2	55.8	32.6	22.1	47.0	61.0	81.0	73.6	44.9	48.3	42.5	54.7
1978-2002: Chase Cross	28.7	14.0	37.6	18.1	42.3	24.4	32.5	31.1	39.0	19.0	26.4	11.8	13.6	14.7	20.1
1964-1978: Bedfords				26.7		41.5	45.4	21.9						2.2	5.2
	11.0		8.4		1.9	1.5						43.3	38.1	40.6	20.0
Heaton	10.3	42.6	11.3	19.9	38.1	29.4	25.0	26.6	19.6	19.0	31.3	29.8	28.7	17.0	25.9
	88.0	57.4	88.7	70.9	61.9	43.1	58.8	73.4	68.7	62.1	40.8	29.5	32.1	29.8	34.0
				9.2		27.6	16.3		11.7						3.3
	1.7									18.9	27.9	40.7	39.1	53.2	36.9
Hylands	16.9	37.8	25.3	37.1	49.3	37.1	36.0	38.4	27.5	38.4	43.2	37.2	38.6	30.5	54.5
	36.5	24.4	49.7	39.7	41.6	23.2	33.5	44.1	48.7	50.6	28.0	17.4	15.6	8.5	13.8
				14.2	5.4	15.0	29.6		12.3	10.9				1.4	2.0
	46.6	37.8	25.0	9.0	3.7	24.8	0.9	17.5	11.6		28.8	45.5	45.8	59.6	29.7

Electoral history of Havering - 1964 to 2018 continued

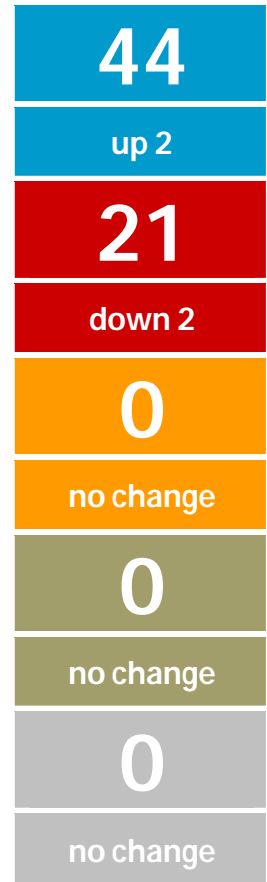
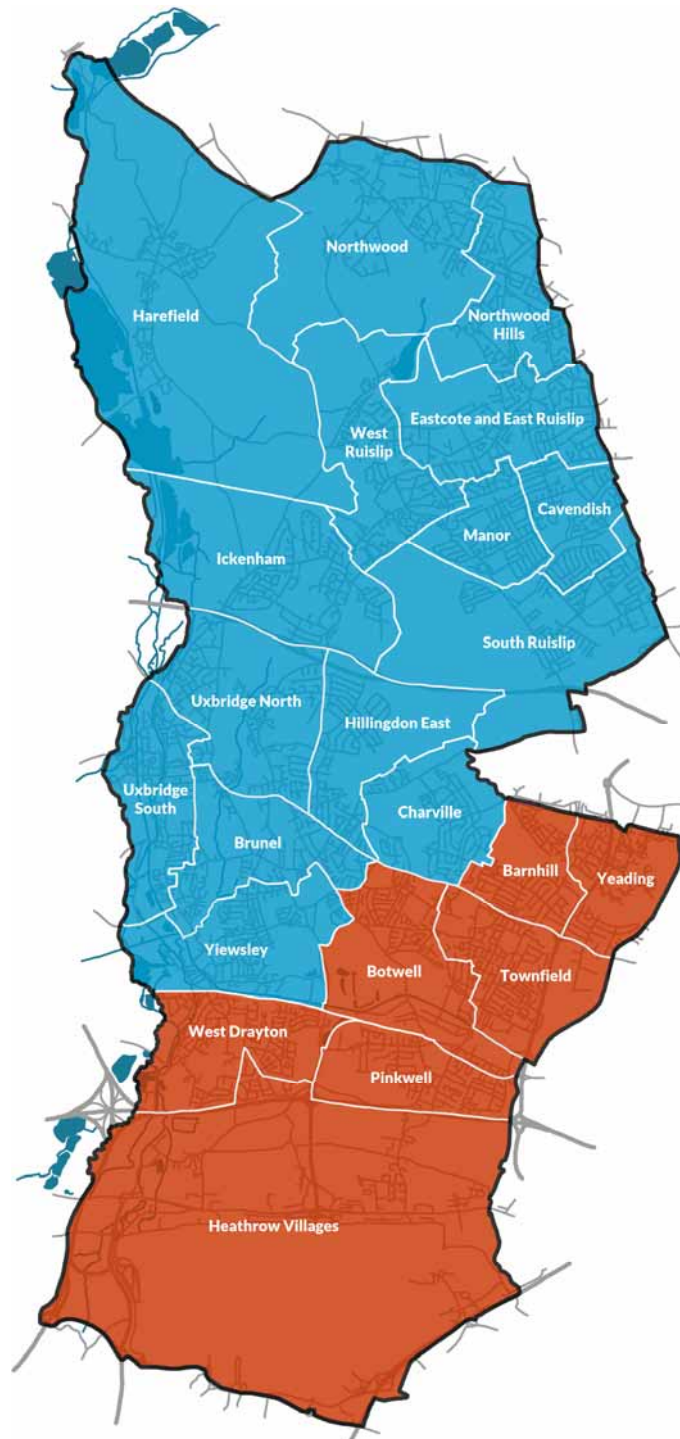

	1964	1968	1971	1974	1978	1982	1986	1990	1994	1998	2002	2006	2010	2014	2018
Mawneys	28.2	68.1	39.6	42.1	55.3	49.7	35.8	39.5	32.6	42.9	63.7	42.7	42.8	41.3	58.6
1964-2002: Mawney	63.9	30.1	60.4	42.6	39.5	30.8	36.4	43.4	47.1	57.1	36.3	13.0	21.0	16.7	14.5
				15.3	5.1	19.5	25.8		12.9					4.1	3.7
	7.8	1.8					2.1	17.2	7.4			44.3	36.1	37.8	23.2
Pettits					69.2	77.5	58.5	50.4	42.9	44.9	50.4	55.1	51.8	34.9	49.2
1978-2002: Rise Park					20.1	22.5	23.2	34.9	38.7	22.6	12.1	8.2	13.9	16.5	14.3
					10.8		18.3	14.7	18.4					1.9	4.7
										32.5	37.5	36.8	34.3	46.7	31.8
Rainham & Wennington		7.8	10.5	11.2	20.4	17.6	10.7	11.8		14.3	13.1	20.0	17.9	7.1	11.3
1964-2002: Rainham	41.7	16.5	40.7	31.4	31.6	16.3	21.5	34.8	65.3	54.3	33.8	20.5	20.7	18.9	22.7
				7.0		52.9	67.8	46.0	34.7						1.7
	58.3	75.7	48.9	50.4	48.0	13.2		7.4		31.4	53.1	59.4	61.4	72.2	66.0
Romford Town	38.7	68.5	40.2	37.7	72.8	62.1	52.0	57.8	35.4	29.8	56.0	53.1	53.5	28.2	48.8
1978-2002: St Edward's	54.0	28.8	57.8	45.1	27.2	15.8	26.3	42.2	28.5	24.1	28.3	19.5	26.8	14.8	28.6
1964-1978: Central				16.5		22.0	19.5		36.1	23.5	15.7			3.8	6.9
	7.2	2.7	2.0	0.7			2.2			22.6		27.5	19.7	55.2	15.6
St Andrew's	48.8	72.5	42.4	37.6	54.0	49.9	37.3	36.8	32.4	23.1	25.4	34.7	29.6	17.6	32.5
	35.8	12.9	39.2	28.8	23.1	14.9	19.5	30.8	41.7	31.2	22.9	15.3	13.7	10.2	13.1
	15.4	14.6	4.4	6.0	4.2	26.6	17.8						7.7	1.5	2.5
			14.1	27.6	18.8	8.6	25.4	32.4	25.9	45.8	51.8	50.0	49.0	70.7	51.9
South Hornchurch		33.8	23.3	22.2	25.5	28.1	20.3	16.5	9.5	15.0	22.9	21.7	26.7	9.7	12.0
	59.0	29.4	71.2	50.4	35.4	26.3	28.5	32.2	35.6	40.2	32.1	22.9	25.6	17.8	22.3
		5.8			39.0	17.4	8.3								
	41.0	31.0	5.6	27.4		28.3	42.9	51.3	54.9	44.8	45.0	55.3	47.7	72.4	65.7
Squirrel's Heath					65.1	62.4	56.6	55.5	39.5	40.0	68.0	65.1	63.1	44.3	59.8
1978-2002: Ardleigh Green					19.4	14.2	23.9	30.9	28.3	25.9	18.8	10.9	19.4	12.2	19.2
						23.3	17.8	13.5	32.2	6.4	13.1			2.2	8.3
					15.5		1.6			27.6		24.0	17.5	41.2	12.7
Upminster	31.8	36.5	36.9	50.8	52.1	42.4	42.6	41.7	19.8	9.6	15.9	20.0	21.3	9.7	17.4
	8.6	4.9	9.4	8.0	8.0	5.1	9.3	15.0	11.9	11.6	9.0	5.4	7.7	5.0	9.1
		3.4	3.4			9.6	8.2							1.7	2.9
	59.6	55.1	50.4	41.2	40.0	43.0	40.0	43.4	68.4	78.9	75.0	70.0	71.0	83.6	70.6



Hillingdon



at a glance



Barnhill

Hayes and Harlington

4.1% swing Con to Lab

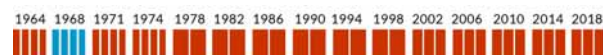


Jas Dhot	Lab	2,334	77.7	+18.4
*Tony Eginton	Lab	2,027	67.5	+10.0
Kerri Prince	Lab	1,993	66.4	+11.4
Cameron S. Bell	Con	741	24.7	+ 7.4
Jem Duducu	Con	593	19.7	+ 3.9
Rachel Xuereb	Con	565	18.8	+ 3.6
Rachel Moustafa	Grn	252	8.4	- 0.3

Botwell

Hayes and Harlington

1.9% swing Lab to Con



*Janet E. Gardner	Lab	2,486	68.5	+ 5.9
Scott M. Farley	Lab	2,404	66.3	+12.1
John L. Oswell	Lab	2,248	62.0	+ 9.0
Isha Masson	Con	941	25.9	+12.8
Rachael Strong	Con	908	25.0	+12.4
Jack L.L. Cramp	Con	874	24.1	+13.1
Cat Mayne	Grn	242	6.7	- 1.6
Piotr Cimaszkiewicz	Duma	98	2.7	

Brunel

Uxbridge and South Ruislip

7.05% swing Lab to Con

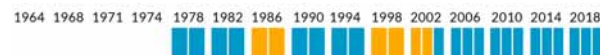


*Brian Stead	Con	1,800	61.5	+22.5
*Richard J. Mills	Con	1,740	59.5	+23.3
*Roy Chamdal	Con	1,712	58.5	+25.6
John Bond	Lab	1,029	35.2	+ 9.5
Gillian D. Oswell	Lab	1,021	34.9	+11.5
Mohammed S. Islam	Lab	913	31.2	+ 8.1
Beth Mackin	Grn	230	7.9	- 3.1
Huzaifa F. Essajee	Grn	143	4.9	

Cavendish

Uxbridge and South Ruislip

5.8% swing Lab to Con



*Teji Barnes	Con	2,761	73.2	+18.7
*Eddie Lavery	Con	2,737	72.5	+18.1
Heena Makwana	Con	2,595	68.8	+15.9
Ian J. Cambell	Lab	818	21.7	+ 3.3
Lesley Major	Lab	681	18.0	+ 7.0
John R. Major	Lab	679	18.0	+ 7.8
Richard Pye	Grn	362	9.6	+ 1.6
Kay Lee	Grn	357	9.5	+ 3.7
Alice J. Greenham	Grn	331	8.8	+ 5.9

Charville

Hayes and Harlington

3.75% swing Lab to Con



Nicola Brightman	Con	1,810	51.4	+18.2
*Neil G. Fyfe	Con	1,773	50.3	+18.4
Paula Rodrigues	Con	1,713	48.6	+20.3
Annelise Roberts	Lab	1,690	48.0	+11.0
Steve Garelick	Lab	1,522	43.2	+11.0
David Williams	Lab	1,501	42.6	+12.5
Andrew Gibbs	Grn	192	5.5	- 3.5
Job Dexters	Grn	179	5.1	

Eastcote and East Ruislip

Ruislip, Northwood and Pinner

8.45% swing Lab to Con



*Nick Denys	Con	3,519	75.6	+15.9
Ian K. Edwards	Con	3,442	74.0	+18.3
Becky Haggar	Con	3,387	72.8	+20.1
Fane Fonseka	Lab	595	12.8	+ 1.3
Nadir Mohammad	Lab	578	12.4	+ 1.2
Mary Turvey	Lab	577	12.4	+ 1.2
Andy Blakie	Grn	386	8.3	- 0.3
Margaret Reap	LD	326	7.0	+ 0.5
Joseph Wyand	Grn	319	6.9	
Johnathan Banks	LD	279	6.0	+ 1.3
Balazs Dukat	Grn	245	5.3	

Harefield

Ruislip, Northwood and Pinner 4.45% swing Grn to Con



Jane I. Palmer	Con	1,396	57.4	+23.0
Henry G. Higgins	Con	1,125	46.3	+14.4
Richard M. Barnes	Ind	483	19.9	+ 2.3
Sarah Green	Grn	425	17.5	+10.4
Niki Samuel	Grn	394	16.2	+ 9.1
David Miller-Holland	Lab	308	12.7	+ 4.6
Nas Issa	Lab	249	10.2	+ 5.0

Heathrow Villages

Hayes and Harlington 0.35% swing Lab to Con



*Peter Money	Lab	1,517	54.7	+11.2
*June Nelson	Lab	1,475	53.1	+12.6
Ali R. Milani	Lab	1,382	49.8	+ 9.4
Christine Taylor	Con	1,133	40.8	+12.1
Sanjiv Bisnauthsing	Con	1,037	37.4	+ 8.8
Rafael Kochaj	Con	999	36.0	+14.3
Bill Stephens	Grn	261	9.4	+ 0.4

Hillingdon East

Uxbridge and South Ruislip 3.05% swing Lab to Con



*Wayne P. Bridges	Con	2,200	62.0	+19.0
*Patricia M. Jackson	Con	2,053	57.8	+19.0
*Alan G. Chapman	Con	2,052	57.8	+19.5
John Campbell	Lab	1,333	37.5	+10.0
Gavin Browning	Lab	1,314	37.0	+16.5
Lynda Nye	Lab	1,239	34.9	+13.8
Steve Gardner	DVP	153	4.3	

Ickenham

Ruislip, Northwood and Pinner 7.05% swing Lab to Con



*Raymond J. Puddifoot	Con	2,827	77.3	+13.7
*John K.E. Hensley	Con	2,550	69.8	+13.0
*David Simmonds	Con	2,540	69.5	+17.3
Jacqueline Forwood	Lab	571	15.6	+ 0.4
Peter James	Lab	517	14.1	+ 0.4
Carl Howes	Lab	494	13.5	+ 1.0
Kevin Clark	Grn	314	8.6	+ 0.9
Maria Annibal	Grn	302	8.3	
Sofia Kazi	Grn	278	7.6	
Michael Cox	LD	191	5.2	+ 1.3

Manor

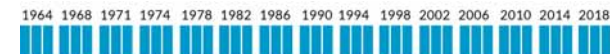
Uxbridge and South Ruislip 4.9% swing Lab to Con



Michael J. Markham	Con	2,603	67.8	+13.9
Susan O'Brien	Con	2,593	67.5	+14.8
Douglas Mills	Con	2,576	67.1	+15.5
Paul Espley	Lab	781	20.3	+ 6.2
Norrette Moore	Lab	688	17.9	+ 4.6
David Thorp	Lab	583	15.2	+ 4.3
Peter L. Crook	Grn	316	8.2	- 0.4
Melanie Winterbotham	LD	287	7.5	+ 0.8
Graham Lee	Grn	263	6.8	- 1.1
Geoffrey Wilkinson	Grn	257	6.7	

Northwood

Ruislip, Northwood and Pinner 5.6% swing Lab to Con



*Carol E.A. Melvin	Con	2,285	73.1	+13.4
*Richard A. Lewis	Con	2,272	72.7	+16.3
*Scott Seaman-Digby	Con	2,131	68.2	+14.4
Linda Read	Lab	496	15.9	+ 4.4
Wendy Ridley	Lab	452	14.5	+ 3.4
Peter Ryerson	Lab	409	13.1	+ 2.7
Michelle Barnes	Grn	313	10.0	- 3.5
Fiona C. Holding	Grn	246	7.9	
Lagle Heinla	LD	231	7.4	- 2.3
Gautam Sabarwal	LD	203	6.5	+ 0.9
Fiona Cox	LD	170	5.4	+ 1.1
Nicole Crook	Grn	168	5.4	

Northwood Hills

Ruislip, Northwood and Pinner 7.45% swing Lab to Con



*Jonathan P.S. Blanco	Con	2,056	51.9	+18.7
Duncan Flynn	Con	2,039	51.4	+21.6
John Morgan	Con	2,014	50.8	+25.7
Dee Stuart	Lab	701	17.7	+ 6.9
Shabbar Sachedina	Lab	662	16.7	+ 7.2
Kevin McDonald	Lab	636	16.0	+ 7.2
Andrew Retter	Ind	618	15.6	- 5.2
Andy Ross	Grn	435	11.0	- 3.7
Peter Dollimore	LD	226	5.7	+ 2.1
Humam Abdul-Motalib	LD	192	4.8	+ 2.9

Pinkwell

Hayes and Harlington

9.3% swing Con to Lab

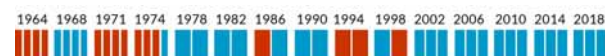


Year	Party	Count	%	Change
1978	Lab	2,388	80.0	+23.3
1982	Lab	2,283	76.5	+21.9
1986	Lab	2,249	75.3	+25.6
1990	Con	731	24.5	+ 6.0
1994	Con	711	23.8	+ 5.9
1998	Con	595	19.9	+ 3.3

South Ruislip

Uxbridge and South Ruislip

5.35% swing Lab to Con



Year	Party	Count	%	Change
1978	Con	2,119	59.5	+18.5
1982	Con	2,015	56.6	+17.6
1986	Con	1,943	54.6	+19.6
1990	Lab	1,207	33.9	+ 8.8
1994	Lab	1,019	28.6	+ 8.0
1998	Lab	965	27.1	+ 6.8
2002	Grn	300	8.4	- 0.1
2006	LD	232	6.5	+ 0.1
2010	Grn	179	5.0	

Townfield

Hayes and Harlington

3.2% swing Con to Lab

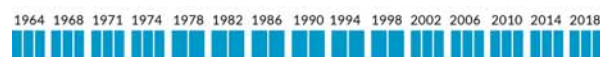


Year	Party	Count	%	Change
1978	Lab	2,512	74.7	+14.2
1982	Lab	2,247	66.9	+13.6
1986	Lab	2,214	65.9	+15.7
1990	Con	806	24.0	+ 5.9
1994	Con	782	23.3	+ 9.4
1998	Con	688	20.5	+ 9.0
2002	Grn	278	8.3	+ 0.4

Uxbridge North

Uxbridge and South Ruislip

7.6% swing Lab to Con



Year	Party	Count	%	Change
1978	Con	2,563	70.9	+21.0
1982	Con	2,415	66.8	+23.2
1986	Con	2,299	63.6	+22.7
1990	Lab	936	25.9	+ 6.8
1994	Lab	901	24.9	+ 6.5
1998	Lab	892	24.7	+ 8.0
2002	Grn	312	8.6	- 1.6
2006	Grn	275	7.6	
2010	Grn	246	6.8	

Uxbridge South

Uxbridge and South Ruislip

3.8% swing Lab to Con

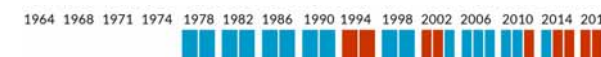


Year	Party	Count	%	Change
1978	Con	1,770	55.3	+20.1
1982	Con	1,756	54.8	+21.3
1986	Con	1,511	47.2	+21.3
1990	Lab	1,358	42.4	+13.3
1994	Lab	1,300	40.6	+13.4
1998	Lab	1,129	35.3	+13.0
2002	Grn	306	9.6	- 3.6
2006	Grn	263	8.2	
2010	Grn	212	6.6	

West Drayton

Hayes and Harlington

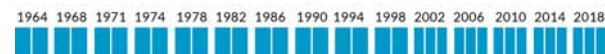
1.05% swing Con to Lab



Year	Party	Count	%	Change
1978	Lab	2,013	51.4	+16.6
1982	Lab	1,923	49.1	+14.5
1986	Lab	1,843	47.1	+16.4
1990	Con	1,749	44.7	+ 7.7
1994	Con	1,739	44.4	+14.0
1998	Con	1,737	44.3	+19.4
2002	BNP	143	3.7	
2006	Duma	117	3.0	
2010	Duma	95	2.4	

West Ruislip

Ruislip, Northwood and Pinner 5.1% swing Lab to Con



Candidate	Party	2018	2014	2010	2006	2002	1998	1994	1990	1986	1982	1978	1974	1971	1968	1964
*Philip N. Corthorne	Con	2,622	69.8	+15.7												
*Martin J. Riley	Con	2,536	67.5	+16.5												
Devi Radia	Con	2,274	60.5	+ 9.8												
Margaret T. McDonald	Lab	699	18.6	+ 4.1												
Peter L. McDonald	Lab	605	16.1	+ 3.7												
Craig Whitehead	Lab	573	15.2	+ 3.6												
Christine Hooper	LD	350	9.3	+ 3.8												
Shivalee Patel	Grn	337	9.0	- 1.9												
Alexander Cunliffe	LD	313	8.3	+ 3.2												
Kishan Devani	LD	290	7.7	+ 2.9												

Yeading

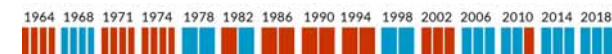
Hayes and Harlington 7.45% swing Con to Lab



Candidate	Party	2018	2014	2010	2006	2002	1998	1994	1990	1986	1982	1978	1974	1971	1968	1964
Lindsay Bliss	Lab	2,389	80.2	+17.3												
Mohinder S. Birah	Lab	2,280	76.5	+17.0												
Jagjit Singh	Lab	2,206	74.0	+14.6												
Kelly Bridges	Con	767	25.7	+ 2.2												
Christopher Smallwood	Con	699	23.5	+ 1.7												
Bolupe Omisore	Con	600	20.1	+ 0.4												

Yiewsley

Uxbridge and South Ruislip 5.6% swing Lab to Con



Candidate	Party	2018	2014	2010	2006	2002	1998	1994	1990	1986	1982	1978	1974	1971	1968	1964
*Shehryar Ahmad-Wallana	Con	1,713	57.1	+26.5												
Alan Deville	Con	1,588	53.0	+23.4												
Simon Arnold	Con	1,539	51.3	+25.2												
Cayla Martin	Lab	1,210	40.4	+14.4												
Nav Rana	Lab	1,192	39.8	+14.9												
Robert Nunn	Lab	1,084	36.2	+12.2												
Jai Virdee	Grn	235	7.8	- 0.8												
David Stephens	Grn	231	7.7													
Jordan Harris	Grn	203	6.8													

Comparison of the 2018 and 2014 results in Hillingdon

	Year	Elec	%Poll	Con	Lab	LD	Green	UKIP	BNP	TUSC	NHC	Ind	DVP	Duma
Barnhill	2018	9,229	35.1	21.1	70.5		8.4							
	2014	9,623	36.1	16.1	57.3		8.7	14.9		3.0				
Botwell	2018	11,451	31.8	25.0	65.6		6.7							2.7
	2014	11,598	32.1	12.2	56.6		8.3	18.7		4.1				
Brunel	2018	8,463	35.9	59.8	33.8		6.4							
	2014	10,064	29.4	36.0	24.1	2.6	11.0	22.1		4.2				
Cavendish	2018	8,947	43.8	71.5	19.2		9.3							
	2014	9,085	40.8	53.9	13.2	4.9	5.6	19.9		2.6				
Charville	2018	9,004	40.3	50.1	44.6		5.3							
	2014	9,337	40.2	31.1	33.1		9.0	23.7		3.1				
Eastcote & East Ruislip	2018	9,996	47.0	74.1	12.5	6.5	6.8							
	2014	10,223	43.2	56.0	11.3	5.8	8.6	16.3		2.0				
Harefield	2018	5,725	39.8	51.8	11.5		16.8					19.9		
	2014	5,843	38.2	33.2	6.7	2.8	7.1	26.9	8.7*	1.1		14.7		

Comparison of the 2018 and 2014 results in Hillingdon - continued

	Year	Elec	%Poll	Con	Lab	LD	Green	UKIP	BNP	TUSC	NHC	Ind	DVP	Duma
Heathrow Villages	2018	8,337	34.5	38.1	52.5		9.4							
	2014	8,671	32.1	26.3	41.4		9.0	23.2						
Hillingdon East	2018	9,139	40.0	59.2	36.5								4.3	
	2014	9,414	37.3	40.0	23.4	12.8		20.9		2.9				
Ickenham	2018	8,184	45.3	72.2	14.4	5.2	8.2							
	2014	8,266	44.2	57.5	13.8	3.4	7.7	17.5						
Manor	2018	8,722	43.4	67.5	17.8	7.5	7.2							
	2014	8,943	42.0	52.7	12.8	5.5	8.3	18.3		2.4				
Northwood	2018	8,296	39.6	71.3	14.5	6.4	7.8							
	2014	8,733	36.7	56.6	11.0	6.5	13.5	12.3						
Northwood Hills	2018	8,925	38.2	51.4	16.8	5.2	11.0					15.6		
	2014	9,293	38.7	29.4	9.7	2.4	7.3	12.1		7.8	10.6	20.8		
Pinkwell	2018	10,079	33.0	22.7	77.3									
	2014	10,316	32.8	17.7	53.7		8.4	16.7		3.5				
South Ruislip	2018	9,210	38.7	56.9	29.9	6.5	6.7							
	2014	9,138	34.7	38.3	22.0	5.1	8.5	18.4	6.3	1.5				
Townfield	2018	10,222	34.9	22.6	69.2		8.3							
	2014	10,504	33.8	14.5	54.7		7.9	19.1		3.8				
Uxbridge North	2018	9,991	38.0	67.1	25.2		7.7							
	2014	9,944	36.4	44.8	18.1	4.3	10.2	19.7		2.9				
Uxbridge South	2018	8,435	39.9	52.4	39.4		8.1							
	2014	10,246	31.2	31.6	26.2	4.2	13.2	19.9		5.0				
West Drayton	2018	11,235	35.8	44.5	49.2				3.7					2.7
	2014	11,072	34.0	30.8	33.4			24.1		3.7		8.0		
West Ruislip	2018	9,072	41.0	65.9	16.6	8.4	9.0							
	2014	8,999	37.4	51.9	12.8	5.1	10.9	19.2						
Yeading	2018	9,281	35.1	23.1	76.9									
	2014	9,663	34.9	21.7	60.6			17.8						
Yiewsley	2018	9,369	35.7	53.8	38.8		7.4							
	2014	9,618	33.8	28.8	25.0	3.6	8.6	23.1	7.9	3.1				

*BNP figure stated for Harefield is National Front

Councillors' majorities and 2022 swing tables for Hillingdon

	Councillor	Ward	Maj	%maj
1	Paula Rodrigues	Charville	23	0.6
2	Neil Fyfe	Charville	83	2.3
3	Stuart Mathers	West Drayton	94	2.4
4	Nicola Brightman	Charville	120	3.4
5	Jan Sweeting	West Drayton	174	4.4
6	Farhad Chroubedar	Uxbridge South	153	4.8
7	Janet Duncan	West Drayton	354	6.7
8	Ali Milani	Heathrow Villages	249	9.0
9	Simon Arnold	Yiewsley	329	10.9
10	June Nelson	Heathrow Villages	342	12.3
11	Keith Burrows	Uxbridge South	398	12.4
12	Alan Deville	Yiewsley	378	12.6
13	Judith Cooper	Uxbridge South	412	12.9
14	Peter Money	Heathrow Villages	384	13.9
15	Roy Chamdal	Brunel	683	15.3
16	Richard Mills	Brunel	711	14.3
17	Brian Stead	Brunel	771	16.3
18	S. Ahmad-Wallana	Yiewsley	503	16.7
19	Alan Chapman	Hillingdon East	719	20.3
20	Patricia Jackson	Hillingdon East	720	20.3
21	Vanessa Hurhangee	South Ruislip	736	20.7
22	Steve Tuckwell	South Ruislip	808	22.7
23	Allan Kauffman	South Ruislip	912	25.6
24	Henry Higgins	Harefield	642	26.4
25	Jane Palmer	Harefield	913	27.5
26	John Morgan	Northwood Hills	1,313	33.1
27	Duncan Flynn	Northwood Hills	1,338	33.7
28	Jonathan Blanco	Northwood Hills	1,355	34.2
29	Wayne Bridges	Hillingdon East	867	34.5
30	John Oswell	Botwell	1,307	36.1
31	David Yarrow	Uxbridge North	1,363	37.7
32	Scott Farley	Botwell	1,463	40.4
33	Raymond Graham	Uxbridge North	1,479	40.9
34	Raju Sansarpuri	Townfield	1,408	41.9
35	Devi Radia	West Ruislip	1,575	41.9
36	Janet Gardner	Botwell	1,545	42.6
37	Peter Curling	Townfield	1,441	42.9
38	Kerri Prince	Barnhill	1,252	43.7
39	Tony Eginton	Barnhill	1,286	44.8
40	Martin Goddard	Uxbridge North	1,627	45.0
41	Douglas Mills	Manor	1,795	46.8
42	Heena Makwana	Cavendish	1,777	47.1
43	Susan O'Brien	Manor	1,812	47.2
44	Michael Markham	Manor	1,822	47.5
45	Jagjit Singh	Yeadon	1,439	48.3
46	Martin Riley	West Ruislip	1,837	48.9
47	Becky Haggart	Eastcote/E. Ruislip	2,792	50.0
48	Lynne Allen	Townfield	1,706	50.7
49	John Moore	Pinkwell	1,341	50.8
50	Mohinder Birah	Yeadon	1,513	50.8
51	Eddie Lavery	Cavendish	1,919	50.8
52	Philip Corthorne	West Ruislip	1,923	51.2
53	Ian Edwards	Eastcote/E. Ruislip	2,847	51.2
54	Teji Barnes	Cavendish	1,943	51.5
55	Kuldeep Lakhmana	Pinkwell	1,375	52.0
56	Scott Seaman-Digby	Northwood	1,635	52.3
57	Nick Denys	Eastcote/E. Ruislip	2,924	52.8
58	Jas Dhot	Barnhill	1,593	53.0
59	David Simmonds	Ickenham	1,969	53.9
60	John Hensley	Ickenham	1,979	54.2
61	Lindsay Bliss	Yeadon	1,622	54.5
62	Jasvinder Dhillon	Pinkwell	1,480	55.5

Swing to Conservatives	
2%	West Drayton
3%	West Drayton
4%	West Drayton
5%	Heathrow
7%	Heathrow
19%	Botwell
21%	Botwell
22%	Botwell
25%	Yeadon
26%	Pinkwell
27%	Barnhill
28%	Yeadon

Swing to Labour	
1%	Charville
2%	Charville
3%	Uxbridge South
6%	Yiewsley
7%	Uxbridge South
9%	Yiewsley
11%	Hillingdon East
12%	South Ruislip
13%	Brunel
14%	Brunel
17%	N'thwood Hills
18%	N'thwood Hills
19%	Uxbridge North
21%	Uxbridge North
23%	Uxbridge North
24%	Manor
25%	West Ruislip
26%	Cavendish
27%	Northwood
28%	Ickenham
29%	Northwood
30%	Eastcote
31%	Eastcote
32%	Eastcote

Councillor	Ward	Maj	%maj	
63	Richard Lewis	Northwood	1,776	56.8
64	Carol Melvin	Northwood	1,789	57.2
65	Ray Puddifoot	Ickenham	2,256	61.7

Electoral history of Hillingdon - 1964 to 2018

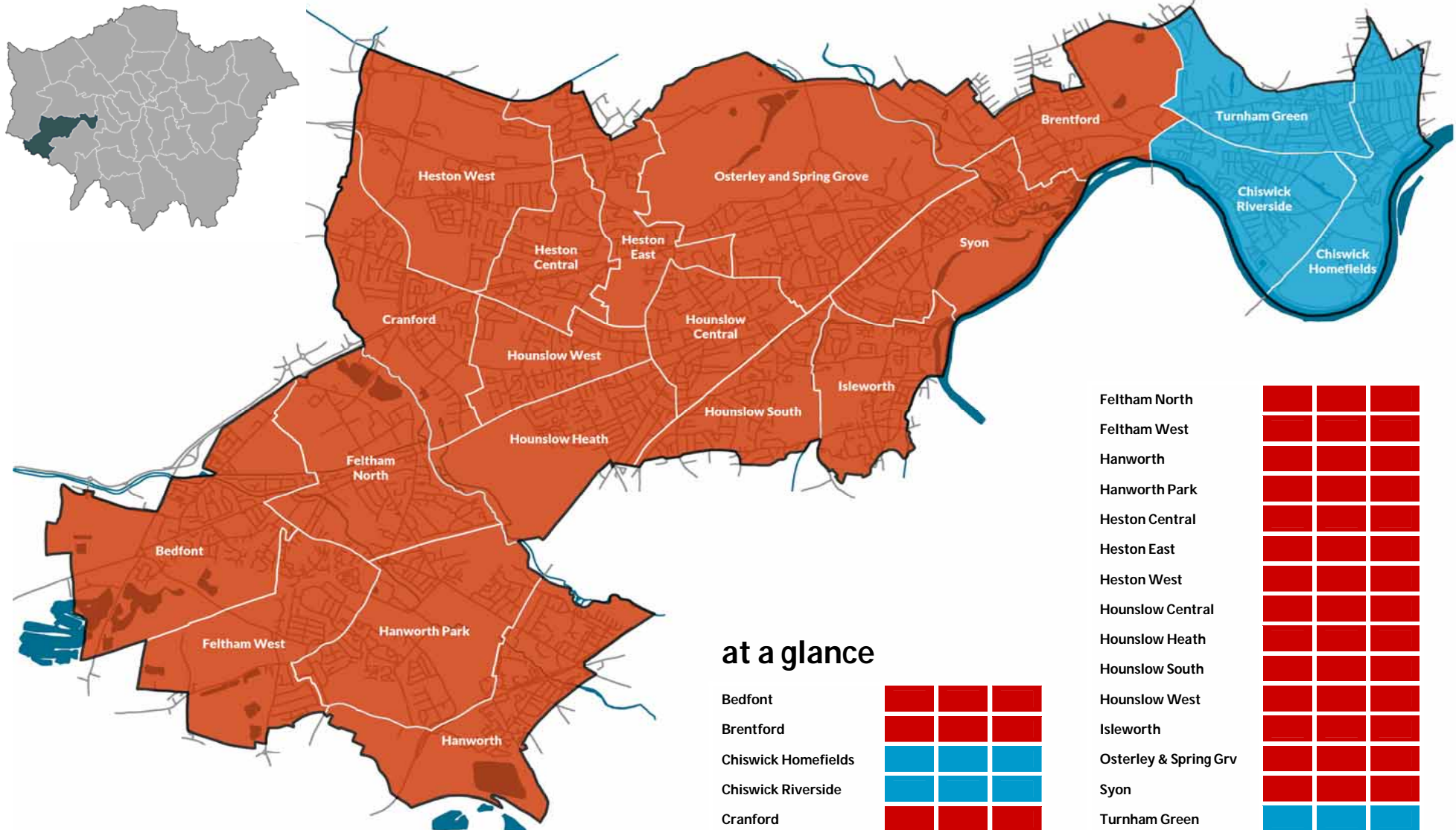
	1964	1968	1971	1974	1978	1982	1986	1990	1994	1998	2002	2006	2010	2014	2018
Barnhill	30.3	59.0	27.8	33.7	43.8	35.1	28.1	36.2	26.4	25.8	17.1	26.5	23.2	16.1	21.1
1964-1978: Belmore	64.2	39.3	71.3	59.6	50.2	37.1	59.1	63.8	73.6	74.2	62.2	63.6	60.5	57.3	70.5
	4.3				5.3	27.0	12.8				6.4	9.9	10.2		
	1.2	1.7	0.9	6.7	0.7	0.8					14.3		6.1	26.6	8.4
Botwell	30.0	57.0	30.2	34.1	45.3	32.5	23.4	32.1	27.7	27.4	24.5	29.9	30.1	12.2	25.0
1964-1978: Frogmore	69.2	41.9	69.1	59.5	53.7	36.7	53.5	58.2	72.3	72.6	67.8	58.6	56.6	56.6	65.6
						29.8	23.1	9.7			7.7	11.5	13.3		
			0.8	6.4	1.0	0.9								31.1	9.4
Brunel		81.2	59.8	55.0	69.1	65.3	52.7	50.8	43.9	57.2	48.6	51.4	46.1	36.0	59.8
1964-2002: Hillingdon West		18.8	40.2	32.0	17.4	16.1	39.3	30.2	39.1	28.8	39.6	25.6	28.5	24.1	33.8
				13.0	13.5	18.6	8.0	10.2	17.0	13.9	11.7	12.2	18.8	2.6	
								8.8				10.8	6.5	37.3	6.4
Cavendish					77.6	55.8	40.0	47.1	44.2	34.1	43.2	50.9	52.3	53.9	71.5
					20.5	10.5	12.5	15.0	20.9	13.0	11.8	4.1	14.1	13.2	19.2
					1.9	33.7	47.5	35.0	34.8	52.8	45.1	40.6	27.2	4.9	
								2.8				4.4	6.4	28.1	9.3
Charville					52.5	44.1	38.9	51.1	34.2	37.9	34.4	43.1	37.9	31.1	50.1
					43.3	26.8	43.4	48.9	53.7	47.4	43.4	41.8	38.5	33.1	44.6
					2.8	28.7	17.7		12.1	10.2	6.6	15.1	8.5		
					1.4	0.4				4.5	15.6		15.2	35.8	5.3
Eastcote and East Ruislip	60.5	75.8	71.0	65.1	78.7	71.7	62.7	72.2	58.7	63.2	68.4	72.6	64.4	56.0	74.1
1964-2002: Eastcote	27.2	9.8	29.0	19.3	10.4	8.8	12.8	16.6	20.2	20.4	13.3	9.4	12.6	11.3	12.5
	12.3	14.4		15.6	7.6	19.5	23.4	11.1	21.1	16.3	18.3	18.1	18.0	5.8	6.5
					3.2		1.1						5.0	26.9	6.8
Harefield	32.2	61.0	45.4	36.6	52.0	45.1	44.4	41.7	36.0	46.2	40.5	49.9	51.3	33.2	51.8
	67.8	39.0	54.6	44.8	43.7	35.8	39.0	35.7	54.5	41.9	32.8	15.8	14.6	6.7	11.5
				6.1	4.3	19.2	13.4	5.6	9.5	11.9	8.0	9.9	20.1	2.8	
				12.5			3.2	17.0			18.7	24.4	14.1	57.4	36.7
Heathrow Villages	32.9	62.2	33.6	40.3	50.5	43.7	44.3	39.9	30.9	31.7	25.3	29.2	38.9	26.3	38.1
1978- 2002: Heathrow	60.5	36.2	65.8	58.6	45.4	37.6	55.7	49.9	61.2	56.9	37.7	31.8	36.9	41.4	52.5
1964-1978: South	5.9				4.0	18.7		10.3		11.5	8.8	9.8			
	0.7	1.5	0.6	1.1					7.8		28.1	29.2	24.2	31.2	9.4
Hillingdon East	28.1	61.3	34.5	52.5	56.8	42.3	29.2	33.1	23.0	25.9	28.1	37.2	44.9	40.0	59.2
1978-2002: Hillingdon North	71.9	38.7	60.6	47.5	33.8	19.4	31.5	36.8	41.1	33.2	32.9	18.7	23.3	23.4	36.5
1964-1978: Hillingdon East			4.9		6.7	38.2	39.3	25.3	35.8	40.9	39.0	37.3	31.9	12.8	
					2.7			4.8				6.8		23.8	4.3
Ickenham	75.4	74.6	71.8	77.1	87.3	77.4	63.7	63.9	59.4	67.5	69.6	61.3	65.5	57.5	72.2
	24.6	8.8	17.4	9.6	8.1	5.9	15.2	17.1	21.8	20.9	15.1		13.8	13.8	14.4
		16.6	10.8	13.3	4.7	16.7	18.7	9.6	18.9	11.6	15.2	23.0	15.4	3.4	5.2
							2.5	9.4				15.7	5.2	25.2	8.2
Manor	42.7	66.1	53.1	57.4	64.4	53.0	41.7	55.4	46.4	53.9	30.7	43.8	46.2	52.7	67.5
	38.7	20.1	43.9	30.9	25.0	17.5	18.9	22.2	29.1	28.4	11.2	7.5	11.5	12.8	17.8
	18.6	13.8	3.0	11.7	4.9	29.4	39.5	22.4	24.5	17.7	34.8	40.0	36.1	5.5	7.5
					5.7						23.4	8.7	6.2	28.8	7.2

Electoral history of Hillingdon - 1964 to 2018 continued

	1964	1968	1971	1974	1978	1982	1986	1990	1994	1998	2002	2006	2010	2014	2018
Northwood	75.6	86.7	85.2	82.2	89.1	79.5	71.3	70.1	66.7	69.0	68.3	65.5	60.7	56.6	71.3
	13.1	5.0	14.8	6.8	5.8	6.1	9.5	12.7	14.6	17.3	11.9		14.4	11.0	14.5
	11.3	8.3		11.0	3.6	14.4	19.2	9.8	18.7	13.7	19.9	20.2	19.1	6.5	6.4
					1.5			7.4					14.4	5.8	25.8
Northwood Hills Pre 1978: Haydon	63.7	82.2	69.6	71.3	82.1	65.4	50.5	58.8	51.9	55.2	63.4	61.8	44.7	29.4	51.4
	25.9	7.7	30.4	13.8	12.1	12.8	19.4	28.7	28.7	27.8	20.3	13.5	15.2	9.7	16.8
	10.4	10.2		14.9	5.8	21.8	30.1	12.5	19.4	17.0	16.4	12.8	16.4	2.4	5.2
												11.9	23.7	58.6	26.6
Pinkwell 1978-2002: Harlington					53.6	39.0	30.6	33.8	22.7	27.8	18.3	24.3	27.6	17.7	22.7
					45.7	23.5	36.5	41.8	51.2	53.2	58.7	51.3	56.6	53.7	77.3
						36.9	31.9	24.5	26.2	14.7	8.9	8.7	15.9		
					0.7	0.6	1.0			4.3	14.1	15.7		28.6	
South Ruislip 1978-2002: Bourne 1964-1978: South Ruislip	28.8	55.4	39.5	41.4	56.4	51.5	39.0	48.3	40.1	45.2	43.5	39.7	42.5	38.3	56.9
	61.0	34.7	58.6	43.0	32.4	28.0	42.5	43.4	46.4	44.2	38.8	13.4	20.9	22.0	29.9
	10.2	9.9	1.9	15.6	3.4	20.5	18.5	8.3	13.5	10.6	9.9	31.7	20.3	5.1	6.5
					7.9						7.7	15.3	16.3	34.7	6.7
Townfield 1964-1978: Hayes	31.0	57.3	30.9	37.6	42.6	31.2	28.4	35.1	30.7	26.3	15.4	28.0	24.9	14.5	22.6
	67.9	40.9	68.2	61.3	56.3	41.7	64.4	64.9	69.3	61.5	58.3	58.2	57.4	54.7	69.2
						26.6	7.2				5.5	13.8	11.0		
	1.1	1.8	0.9	1.1	1.2	0.5				12.2	20.8		6.7	30.8	8.3
Uxbridge North 1964-2002: Uxbridge	38.5	71.2	54.1	53.7	80.6	72.5	65.9	64.4	52.5	61.9	57.5	56.7	54.7	44.8	67.1
	34.2	16.9	35.1	31.4	10.5	11.4	14.8	23.3	26.4	20.2	20.7	15.3	20.4	18.1	25.2
	6.3	10.2	10.7	14.1	3.4	16.1	19.3	12.3	21.1	17.8	12.4	13.9	18.6	4.3	
		1.7		0.8	5.5						9.4	14.1	6.3	32.8	7.7
Uxbridge South 1964-1978: Colham-Cowley	21.0	63.9	35.5	41.9	48.3	40.5	36.2	31.0	25.5	47.9	44.4	58.0	45.6	31.6	52.4
	43.8	36.1	54.2	47.7	45.2	36.7	49.9	45.2	61.1	52.1	44.3	28.1	26.0	26.2	39.4
	56.2		10.3	10.4	4.6	22.7	13.9	9.2	13.4		11.2	13.9	21.3	4.2	
					2.0			14.5					7.0	48.2	8.1
West Drayton					66.4	54.8	45.6	48.9	38.2	57.0	44.7	54.4	41.9	30.8	44.5
					29.5	23.0	41.0	37.1	46.6	28.5	46.9	29.3	31.6	33.4	49.2
					3.2	22.2	13.4	6.8	15.3	14.4	8.4	16.3			
					0.9			7.2					26.4	35.8	6.4
West Ruislip 1964-2002: Ruislip	67.9	82.8	81.1	75.2	84.9	77.2	63.1	70.3	53.4	63.8	60.9	52.6	60.5	51.9	65.9
	14.9	6.6	18.9	14.6	8.7	8.3	12.7	18.4	20.5	21.2	17.0	8.5	13.7	12.8	16.6
	17.2	10.7		10.2	2.3	14.5	24.2	11.4	26.1	15.1	22.1	28.6	19.2	5.1	8.4
					4.1							10.4	6.7	30.1	9.0
Yeading	30.4	53.7	29.1	34.3	43.3	35.0	36.3	43.9	35.1	29.5	22.4	30.5	34.7	21.7	23.1
	56.8	42.7	70.2	64.8	48.6	30.2	55.2	56.1	64.9	57.8	68.2	57.2	52.5	60.6	76.9
	12.8				7.6	34.1	8.6				9.4	12.2	12.8		
		3.6	0.7	0.9	0.5	0.7					12.7			17.8	
Yiewsley	36.3	61.7	33.8	40.7	52.0	39.1	35.8	37.1	34.6	45.6	40.6	51.0	34.1	28.8	53.8
	61.8	38.3	62.4	49.7	43.6	37.1	52.1	48.5	65.4	42.0	46.3	36.9	28.7	25.0	38.8
			3.9	9.6	3.1	23.8	12.1	8.6		12.5	13.1	12.1	17.3	3.6	
					1.3			5.8					20.0	42.7	7.4

Hounslow

9	51	0	0	0
down 2	Up 2	no change	no change	no change



Bedfont

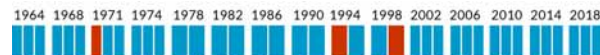
Feltham and Heston 0.65% swing Lab to Con



Adriana M. Gheorghe	Lab	1,656	51.0	+ 4.9
Javed Z. Akhunzada	Lab	1,649	50.8	+ 7.0
Raghwinder S. Siddhu	Lab	1,623	50.0	+ 6.4
Peter G. Edwards	Con	1,321	40.7	+ 5.2
Liz Mammatt	Con	1,291	39.7	+ 8.8
John Osborn	Con	1,258	38.7	+ 8.3
Luke O'Gorman	Grn	212	6.5	- 5.3
Paul N. Moran	LD	197	6.1	- 6.0
Ramnik K. Jhooti	LD	171	5.3	- 5.6
Olivia S. Cannakamma	Grn	143	4.4	- 7.4
Arben Kastrati	LD	110	3.4	
Chantel F. Wetzel	Grn	110	3.4	

Chiswick Homefields

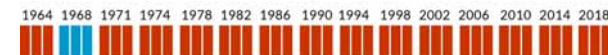
Brentford and Isleworth 2.4% swing Con to Lab



*John R. Todd	Con	1,737	45.2	- 6.9
Gerald A.R. McGregor	Con	1,663	43.3	- 6.3
Patrick J. Barr	Con	1,621	42.2	- 4.6
Nick Fitzpatrick	Lab	1,264	32.9	- 7.1
Caoimhe E.S. Hale	Lab	1,233	32.1	- 0.4
David I. Waller	Lab	1,067	27.8	+ 4.2
Alice Bailhache	LD	625	16.3	+ 6.3
Charles Rees	LD	570	14.8	
Alex R.T. Fox	LD	476	12.4	
Martin J. Bleach	Grn	285	7.4	- 1.1
Nicole Ruduss	Grn	270	7.0	
Maggie Winkworth	Grn	251	6.5	
Iain C. Howell	Ren	153	4.0	

Cranford

Feltham and Heston 8.1% swing Con to Lab



Sukhbir S. Dhaliwal	Lab	2,113	70.9	+10.8
Poonam Dhillon	Lab	2,039	68.4	+16.1
Khulique A. Malik	Lab	1,853	62.2	+14.8
Sukhdev S. Maras	Con	784	26.3	- 2.1
Eileen F. Newton	Con	651	21.9	- 2.6
Renu Raj	Con	624	20.9	- 2.2
Iman Malik	LD	180	6.0	- 0.8
Sangam Gul	LD	163	5.5	
Jon Elkon	Grn	141	4.7	
Freya C. Summersgill	Grn	135	4.5	
Jack D. Ridley	Grn	132	4.4	
Deborah A-O. Owoade	LD	123	4.1	

Brentford

Brentford and Isleworth 2.65% swing Con to Lab



*Melvin B. Collins	Lab	2,319	58.2	+ 9.0
Guy Lambert	Lab	2,241	56.3	+12.6
Corinna M.M. Smart	Lab	2,118	53.2	+13.5
Christian V. Giovannini	Con	921	23.1	+ 7.6
Alex Gewanter	Con	857	21.5	+ 6.4
Victoria L. George	Grn	811	20.4	+ 6.0
Kinsuk B. Mitra-Thakur	Con	789	19.8	+ 5.1
Tom Beaton	Grn	573	14.4	
Tony Firkins	Grn	570	14.3	
Torrion-Lee Dewar	Ind	250	6.3	

Chiswick Riverside

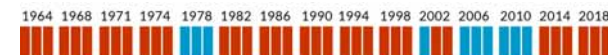
Brentford and Isleworth 4.9% swing Con to Lab



*Sam Hearn	Con	1,707	44.1	+ 5.3
Michael J.A. Denniss	Con	1,702	44.0	+ 6.2
Gabriella S.G. Giles	Con	1,690	43.7	+ 6.2
Sally Malin	Lab	1,381	35.7	+17.7
Tom H. White	Lab	1,200	31.0	+14.8
Rakib H. Ruhel	Lab	1,184	30.6	+14.6
Francis J. Beddington	LD	583	15.1	+ 7.5
Guy De Boursac	LD	482	12.5	
James D.H. McConnell	LD	431	11.1	
Elisabeth J. Forrester	Grn	423	10.9	- 5.6
Fay L. Miller	Grn	306	7.9	- 6.9
Daniel C. Goldsmith	Grn	294	7.6	- 3.9
Maria Z. Kempinska	Duma	76	2.0	

Feltham North

Feltham and Heston 2.6% swing Con to Lab



*John W. Chatt	Lab	1,463	48.2	+12.6
Aqsa Ahmed	Lab	1,399	46.1	+11.8
Komal A. Chaudri	Lab	1,321	43.5	+12.4
Martin J. Gallagher	Con	888	29.3	+ 7.7
Anand K. Rai	Con	838	27.6	+ 7.7
Zulfikar Ali	Con	765	25.2	+ 5.6
Ian Stewart	Ind	425	14.0	
June Stewart	Ind	380	12.5	
Jack N. Moran	LD	283	9.3	+ 1.3
Leah L. Hammocks	Grn	266	8.8	- 0.7
Anthony W.J. Agius	Grn	180	5.9	
Naomi I. Stoney	LD	150	4.9	
Elly Lewis-Holmes	Grn	128	4.2	

Feltham West

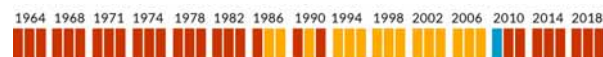
Feltham and Heston 1.7% swing Con to Lab



Name	Party	2018	2014	2010	2006	2002	1998	1994	1990	1986	1982	1978	1974	1971	1968	1964
*Alan J.P. Mitchell	Lab	1,856	54.3	+ 7.4												
*Hina Mir	Lab	1,662	48.6	+ 1.9												
Mohammed Umair	Lab	1,444	42.2	- 0.8												
Don T.J. Lowe	Con	793	23.2	- 0.6												
Vesna Cvetek	Con	748	21.9	- 0.7												
Koisor Khan	Con	677	19.8	0.0												
Garvin M.J. Snell	Ind	479	14.0													
Stephen A. Barber	Grn	363	10.6													
Timothy Harris	Grn	332	9.7													
Cameron A.L. Caine	LD	300	8.8													
Sylvia Osterreicher	Grn	238	7.0													
Tayyaba N. Khan	LD	171	5.0													

Hanworth

Feltham and Heston 1.5% swing Lab to Con



Name	Party	2018	2014	2010	2006	2002	1998	1994	1990	1986	1982	1978	1974	1971	1968	1964
*Candice A. Atterton	Lab	1,525	54.3	+14.6												
*Samia Z. Chaudhary	Lab	1,426	50.8	+12.7												
*Richard W. Foote	Lab	1,395	49.7	+13.4												
Nimmi Madadi	Con	993	35.4	+19.9												
Jayawardana Jasing	Con	851	30.3	+15.1												
Ran M. Maliyadde	Con	813	28.9	+14.9												
Edward C. Wilson	LD	299	10.6	+ 0.1												
Craig W. Holmes	Grn	255	9.1													
Karl E. Brinkley	Grn	252	9.0													
Carl P. Moran	LD	236	8.4													
Hamid Chaker	LD	209	7.4													
Donna L. McKeown	Grn	171	6.1													

Hanworth Park

Feltham and Heston 0.9% swing Con to Lab



Name	Party	2018	2014	2010	2006	2002	1998	1994	1990	1986	1982	1978	1974	1971	1968	1964
*Bishnu B. Gurung	Lab	1,315	43.1	+ 4.4												
Puneet Grewal	Lab	1,284	42.1	+ 6.2												
*Hanif A. Khan	Lab	1,189	39.0	+ 4.5												
Sukhy Bahia	Con	1,003	32.9	+ 4.1												
Parmod K. Kad	Con	961	31.5	+ 3.3												
Kuldeep Tak	Con	895	29.4	+ 2.1												
Richard J. Clarke	LD	819	26.9	+18.5												
Nigar Ali	LD	424	13.9													
Daljit S. Randhawa	LD	357	11.7													
Barry Dunn-Sims	Grn	355	11.6													
Naomi C. Landy	Grn	306	10.0													
Steve Gough	Grn	240	7.9													

Heston Central

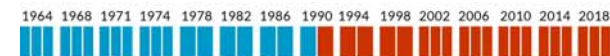
Feltham and Heston 5.45% swing Con to Lab



Name	Party	2018	2014	2010	2006	2002	1998	1994	1990	1986	1982	1978	1974	1971	1968	1964
*Harleen A. Hear	Lab	2,044	69.3	+ 7.5												
*Surinder S. Purewal	Lab	1,889	64.1	+ 3.9												
Shivraj S. Grewal	Lab	1,873	63.5	+ 5.9												
Ian B. May	Con	681	23.1	- 6.9												
Harry Boparai	Con	671	22.8	- 5.8												
Muraad A. Chaudhry	Con	647	21.9	- 2.8												
Heather A. Broadbridge	Grn	209	7.1													
Duncan P. Buchanan	LD	187	6.3													
Sergejs Adamovs	Grn	182	6.2													
Mala Kaur	LD	147	5.0													
Ben Ginsborg	Grn	146	5.0													

Heston East

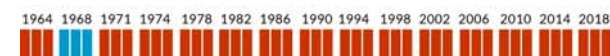
Feltham and Heston 1.95% swing Con to Lab



Name	Party	2018	2014	2010	2006	2002	1998	1994	1990	1986	1982	1978	1974	1971	1968	1964
*Kamaljit K. Johal	Lab	1,952	67.9	+ 1.5												
*Gurmail S. Lal	Lab	1,916	66.7	+ 3.1												
*Amrit Mann	Lab	1,879	65.4	+ 2.6												
Michael J. Kenton	Con	613	21.3	- 2.3												
Narinder S. Grewal	Con	602	20.9	- 1.3												
Vaibhav Mistry	Con	522	18.2	- 0.9												
Jennifer L. Firkins	Grn	286	9.9	- 4.2												
Phil Clarke	Grn	225	7.8													
Dave Wetzel	Grn	188	6.5													
Zohaib Shan	LD	147	5.1													

Heston West

Feltham and Heston 5.6% swing Con to Lab



Name	Party	2018	2014	2010	2006	2002	1998	1994	1990	1986	1982	1978	1974	1971	1968	1964
Rajinder S. Bath	Lab	2,408	76.3	+11.7												
Lily Bath	Lab	2,311	73.3	+10.6												
Shantanu Rajawat	Lab	2,110	66.9	+ 6.7												
Lynne Dalgleish	Con	513	16.3	- 2.5												
Vishal Kumar	Con	487	15.4	- 1.9												
Ank Raj	Con	484	15.3	- 0.3												
Satnam K. Khalsa	LD	264	8.4	+ 1.2												
Aniq A. Nawaz	LD	185	5.9													
Hannah J. Murray	Grn	176	5.6													
Xaviera B.C. Black	Grn	154	4.9													
Adam B.L. Hagerty	Grn	146	4.6													

Hounslow Central

Brentford and Isleworth

5.05% swing Con to Lab



Name	Party	2018	2014	2010	2006	2002	1998	1994	1990	1986	1982	1978	1974	1971	1968	1964
*Pritam S. Grewal	Lab	2,402	61.5	+10.0												
*Ajmer Grewal	Lab	2,392	61.3	+11.1												
*Nisar A. Malik	Lab	2,211	56.6	+ 9.5												
Pras Kannan	Con	804	20.6	- 1.9												
Serena T. Lit	Con	793	20.3	+ 0.6												
Vrajeshkumar M. Pandya	Con	697	17.9	+ 1.6												
Mary-Ellen Archer	Grn	387	9.9	- 1.9												
MArcelle M.G. Von Wendland	LD	270	6.9	- 2.6												
Katie E. Wilmot	Grn	259	6.6	- 5.2												
Annie Morrish	Grn	228	5.8													
Krzysztof G. Giza	Duma	168	4.3													
Zbigniew J. Adamczyk	Duma	163	4.2													
Malwina M. Kukaj	Duma	152	3.9													
John N. Viner	TUSC	81	2.1													

Hounslow Heath

Brentford and Isleworth

2.4% swing Con to Lab



Name	Party	2018	2014	2010	2006	2002	1998	1994	1990	1986	1982	1978	1974	1971	1968	1964
Vickram S. Grewal	Lab	2,421	67.2	+ 3.7												
Hina Kiani	Lab	2,308	64.1	+ 3.1												
Afzaal A. Kiani	Lab	2,298	63.8	+ 4.5												
Anabela B.B. Gallagher	Con	749	20.8	- 0.2												
David C. Gerrey	Con	705	19.6	- 0.5												
Peter J. Vanstone	Con	588	16.3	- 2.7												
John C. Friend	Grn	351	9.7	- 0.9												
Hina Malik	LD	318	8.8	0.0												
Sallu A. Billenness	LD	314	8.7	+ 1.3												
Mark W.D.H. Billenness	LD	293	8.1													
Britta K. Goodman	Grn	259	7.2													
John G. Hanniffy	Grn	200	5.6													

Hounslow South

Brentford and Isleworth

5.1% swing Con to Lab

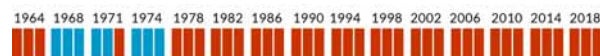


Name	Party	2018	2014	2010	2006	2002	1998	1994	1990	1986	1982	1978	1974	1971	1968	1964
*Tom Bruce	Lab	2,175	57.4	+14.1												
Karen R. Smith	Lab	1,926	50.9	+10.9												
*Shaida B. Mehrban	Lab	1,784	47.1	+ 8.9												
Bernadette Mitra-Thakur	Con	1,107	29.2	+ 1.1												
Sana Jarcho	Con	1,084	28.6	+ 0.7												
Mohamad Jarcho	Con	1,045	27.6	+ 1.5												
Simon C. Davenport	Grn	421	11.1	- 0.2												
Syed M. Ali	LD	350	9.2	- 2.2												
Jessica J. Spiring	Grn	339	9.0													
Pawan Saunya	Grn	255	6.7													
Sukh Sethi	TUSC	58	1.5													

Hounslow West

Feltham and Heston

4.55% swing Con to Lab

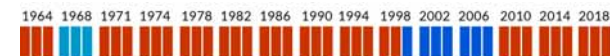


Name	Party	2018	2014	2010	2006	2002	1998	1994	1990	1986	1982	1978	1974	1971	1968	1964
*Bandna Chopra	Lab	2,206	67.2	+14.2												
*Jagdish R. Sharma	Lab	2,188	66.7	+16.1												
Sohan S. Sumra	Lab	2,025	61.8	+13.0												
Hareesh Bhalsod	Con	788	24.0	+ 5.2												
Sandra Cullinane	Con	717	21.8	+ 5.4												
Adamyia Raj	Con	679	20.7	+ 5.3												
Caroline E. Bridgman	Grn	282	8.6	+ 0.2												
Mariette S.A. Labelle	Grn	209	6.4													
Carl M. Pierce	LD	205	6.2	- 0.5												
Nital V. Doshi	LD	186	5.7													
Simon Rowland	LD	184	5.6													
David P.F. Juritz	Grn	176	5.4													

Isleworth

Brentford and Isleworth

1.15% swing Con to Lab

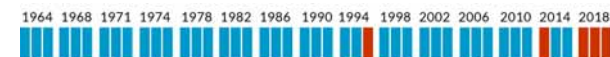


Name	Party	2018	2014	2010	2006	2002	1998	1994	1990	1986	1982	1978	1974	1971	1968	1964
*Susan Sampson	Lab	1,919	55.8	+13.1												
Salman H. Shaheen	Lab	1,710	49.7	+ 9.9												
Daanish Saeed	Lab	1,674	48.4	+ 8.7												
May Jarcho	Con	812	23.6	+ 7.7												
Chandra S. Alapati	Con	789	22.9	+ 8.9												
Nada Jarcho	Con	750	21.8	+ 8.3												
Robert C. Thorpe	LD	570	16.6	+11.4												
Joe Bourke	LD	495	14.4													
Henna N. Asghar	LD	483	14.0													
Rebecca Warren	Grn	357	10.4	+ 1.1												
Andrew J. Hatton	Grn	198	5.8													
John D. Ferris	Grn	195	5.7													
David W. Griffiths	Ind	124	3.6	+ 2.3												

Osterley and Spring Grove

Brentford and Isleworth

9.8% swing Con to Lab

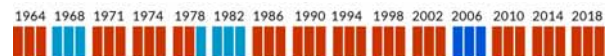


Name	Party	2018	2014	2010	2006	2002	1998	1994	1990	1986	1982	1978	1974	1971	1968	1964
*Tony Louki	Lab	2,201	58.9	+19.2												
Richard J. Easton	Lab	1,971	52.8	+15.4												
Unsa K. Chaudri	Lab	1,904	51.0	+14.4												
*Sheila M. O'Reilly	Con	1,420	38.0	- 0.8												
Cynthia Torto	Con	1,166	31.2	- 7.4												
Maneesh Singh	Con	1,154	30.9	- 1.8												
John C.U. James	LD	306	8.2	- 2.5												
Emily Grassi	Grn	272	7.3	- 7.4												
Luke J. Scott	Grn	217	5.8													
Andrew B. Smart	Grn	213	5.7													
Desmond K. Bourke	LD	204	5.5													
Sean Y. Bourke	LD	177	4.7													

Syon

Brentford and Isleworth

1.3% swing Con to Lab



*Steve Curran	Lab	1,963	52.8	+15.1
*Katherine S. Dunne	Lab	1,950	52.4	+14.9
*Theo C. Dennison	Lab	1,829	49.2	+13.0
*Robert Oulds	Con	1,024	27.5	+11.1
Ryan D. Harrild	Con	994	26.7	+12.9
Satvinder P.S. Buttar	Con	927	24.9	+11.3
Fiona C. McIver-Wilson	Grn	492	13.2	+ 2.3
Andrew M.L. Black	Grn	479	12.9	
Jack P. Ballentyne	LD	446	12.0	+ 5.5
Phyllis A.V. Der Esch	LD	375	10.1	
Stefan E. Wells	Grn	356	9.6	
Steven J. Parker	LD	328	8.8	

Turnham Green

Brentford and Isleworth

5.3% swing Con to Lab



Joanna Biddolph	Con	1,612	46.4	+ 2.1
Ron Mushiso	Con	1,426	41.1	- 1.3
Ranjit Gill	Con	1,394	40.1	+ 0.9
Peter L. Burgess	Lab	1,252	36.1	+10.9
Ruth S. Mayorcas	Lab	1,250	36.0	+11.4
John R. Stroud-Turp	Lab	1,153	33.2	+11.1
Helen D. Cross	LD	859	24.7	+10.2
Leigh G. Edwards	LD	738	21.3	
Chris Gillie	LD	733	21.1	

Comparison of the 2018 and 2014 Hounslow results

	Year	Elec	%Poll	Con	Lab	LD	Green	UKIP	Cmty	All Peop	Ind	Duma	TUSC	Renew
Bedfont	2018	9,618	35.5	39.7	50.6	4.9	4.8							
	2014	9,791	37.5	32.3	44.5	11.5	11.8							
Brentford	2018	11,916	33.9	21.5	55.9		16.4				6.3			
	2014	11,416	34.6	15.1	44.2	5.3	14.4	12.9	4.8	3.2				
Chiswick Homefields	2018	8,320	46.3	43.6	30.9	14.5	7.0							4.0
	2014	8,465	39.1	49.5	32.0	10.0	8.5							
Chiswick Riverside	2018	8,620	45.5	43.9	32.4	12.9	8.8					2.0		
	2014	8,837	40.1	38.0	16.7	7.6	14.3	8.3			15.0			
Cranford	2018	9,638	34.3	23.0	67.2	5.2	4.5							
	2014	9,468	36.4	25.3	53.3	6.8		14.6						
Feltham North	2018	8,646	34.8	27.4	45.9	7.1	6.3				13.3			
	2014	8,629	37.3	20.4	33.7	8.0	9.5	28.4						
Feltham West	2018	10,833	30.6	21.6	48.4	6.9	9.1				14.0			
	2014	10,775	32.4	22.1	45.5			32.4						
Hanworth	2018	8,855	34.1	31.5	51.6	8.8	8.1							
	2014	8,657	33.9	14.9	38.0	10.5	11.6	25.0						
Hanworth Park	2018	9,044	35.9	31.3	41.4	17.5	9.8							
	2014	8,803	38.0	28.1	36.4	8.4		27.1						
Heston Central	2018	9,249	33.4	22.6	65.6	5.6	6.1							
	2014	9,243	37.7	27.8	59.9			12.4						
Heston East	2018	9,197	32.6	20.1	66.7	5.1	8.1							
	2014	9,499	33.6	21.6	64.3		14.1							
Heston West	2018	9,362	35.3	15.7	72.2	7.1	5.0							
	2014	9,181	40.5	17.2	62.5	7.2		13.0						
Hounslow Central	2018	11,553	33.3	19.6	59.8	6.9	7.4					4.1	2.1	
	2014	11,594	33.2	19.5	49.6	9.5	11.8	9.7						
Hounslow Heath	2018	10,342	37.2	18.9	65.0	8.5	7.5							
	2014	10,562	33.8	20.0	61.3	8.1	10.6							
Hounslow South	2018	8,669	42.9	28.5	51.8	9.2	8.9						1.5	
	2014	8,942	44.4	27.4	40.5	7.0	11.3	13.8						
Hounslow West	2018	10,126	34.4	22.2	65.2	5.8	6.8				17.2			
	2014	9,841	37.6	16.9	50.8	6.7	8.4							
Isleworth	2018	8,851	39.9	22.8	51.3	15.0	7.3				3.6			
	2014	8,904	39.8	14.5	40.7	5.2	9.3	10.8	18.5		1.3			
Osterley & Spring Grove	2018	10,046	38.7	33.4	54.2	6.1	6.3							
	2014	10,093	36.6	36.7	37.9	10.7	14.7							
Syon	2018	10,778	35.9	26.4	51.5	10.3	11.9							
	2014	10,226	37.5	14.6	37.1	6.5	10.9	12.3	18.6					
Turnham Green	2018	8,408	43.1	42.5	35.1	22.4								
	2014	8,664	35.3	42.0	24.0	14.5	19.6							

Councillors' majorities and 2022 swing tables for Hounslow

	Councillor	Ward	Maj	%maj
1	Ranjit Gill	Turnham Green	142	4.0
2	Ron Mushiso	Turnham Green	174	5.0
3	Hanif Khan	Hanworth Park	186	6.1
4	Gabriella Giles	Chiswick Riverside	309	8.0
5	Michael Denniss	Chiswick Riverside	321	8.3
6	Sam Hearn	Chiswick Riverside	326	8.4
7	Puneet Grewal	Hanworth Park	281	9.2
8	Ragwinder Siddhu	Bedfont	302	9.3
9	Patrick Barr	Chiswick H'fields	357	9.3
10	Javed Akhuzada	Bedfont	328	10.1
11	Bishnu Gurung	Hanworth Park	312	10.2
12	Adriana Gheorghe	Bedfont	335	10.3
13	Joanna Biddolph	Turnham Green	360	10.3
14	Gerald McGregor	Chiswick H'fields	399	10.4
15	John Todd	Chiswick H'fields	473	12.3
16	Unsa Chaudri	Osterley	484	13.0
17	Komal Chaudri	Feltham North	433	14.2
18	Richard Foote	Hanworth	402	14.3
19	Richard Easton	Osterley	551	14.8
20	Samia Chaudhary	Hanworth	433	15.4
21	Aqsa Ahmed	Feltham North	511	15.8
22	Shaida Mehrban	Hounslow South	677	17.9
23	John Chatt	Feltham North	575	18.9
24	Candice Atterton	Hanworth	532	18.9
25	Mohammed Umair	Feltham West	651	19.0
26	Tony Louki	Osterley	781	20.9
27	Theo Dennison	Syon	805	21.7
28	Karen Smith	Hounslow South	819	21.7
29	Daanish Saeed	Isleworth	862	24.8
30	Katherine Durne	Syon	926	24.9
31	Steve Curran	Syon	939	25.3
32	Hina Mir	Feltham West	869	25.4
33	Salman Shaheen	Isleworth	898	26.1
34	Tom Bruce	Hounslow South	1,068	28.2
35	Corinna Smart	Brentford	1,197	30.1
36	Alan Mitchell	Feltham West	1,063	31.0
37	Poonam Dhillon	Cranford	1,255	32.1
38	Susan Sampson	Isleworth	1,107	32.8
39	Guy Lambert	Brentford	1,320	33.2
40	Sukhbir Dhaliwal	Cranford	1,329	34.6
41	Melvin Collins	Brentford	1,398	35.1
42	Khulique Malik	Cranford	1,069	35.9
43	Nisar Malik	Hounslow Central	1,407	36.0
44	Sohan Sumra	Hounslow West	1,237	37.8
45	Shivraj Grewal	Heston Central	1,192	40.4
46	Ajmer Grewal	Hounslow Central	1,588	40.7
47	Pritam Grewal	Hounslow Central	1,598	40.9
48	Surinder Purewal	Heston Central	1,208	41.0
49	Jagdish Sharma	Hounslow West	1,400	42.7
50	Arzaal Kiani	Hounslow Heath	1,549	43.0
51	Bandna Chopra	Hounslow West	1,418	43.2
52	Hina Kiani	Hounslow Heath	1,559	43.3
53	Anrit Mann	Heston East	1,266	44.1
54	Gurmail Lal	Heston East	1,303	45.4
55	Harleen Hear	Heston Central	1,363	46.2
56	Vickram Grewal	Hounslow Heath	1,672	46.4
57	Kamajit Johal	Heston East	1,339	46.6
58	Shantanu Rajawat	Heston West	1,597	50.6
59	Lily Bath	Heston West	1,798	57.0
60	Rajinder Bath	Heston West	1,895	60.0

Swing to Labour

2%	Turnham Grn			
3%	Turnham Grn			
4%	Chiswick River			
5%	Chiswick River	Chiswick River	Chiswick Home	
6%	Turnham Grn	Chiswick Home		
7%	Chiswick Home			

Swing to Conservatives

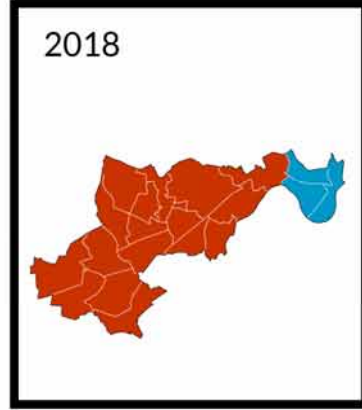
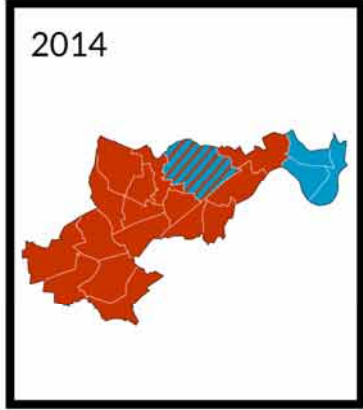
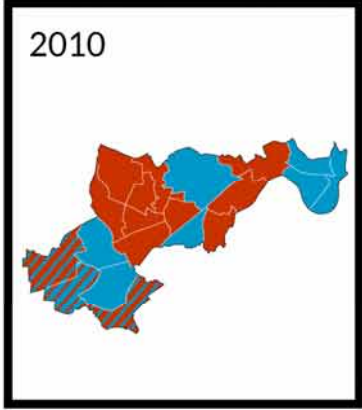
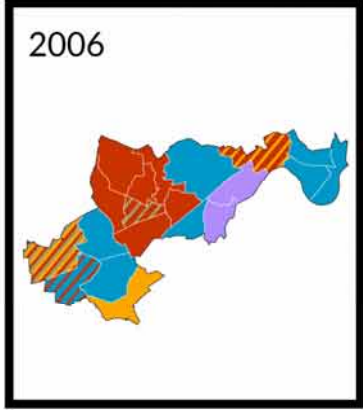
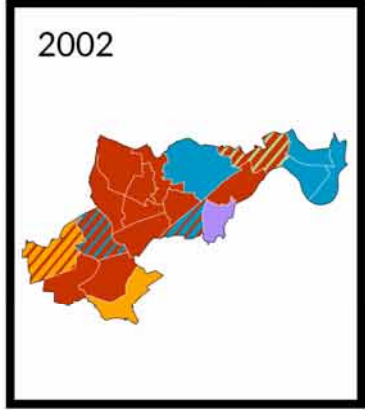
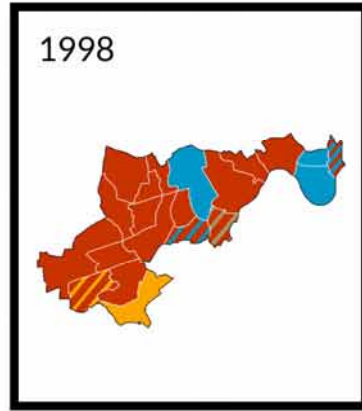
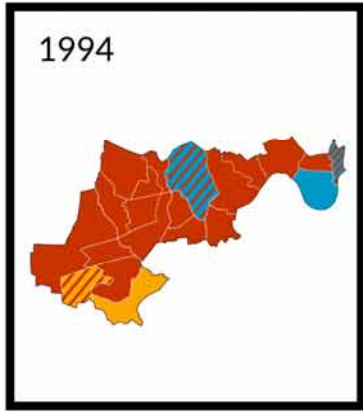
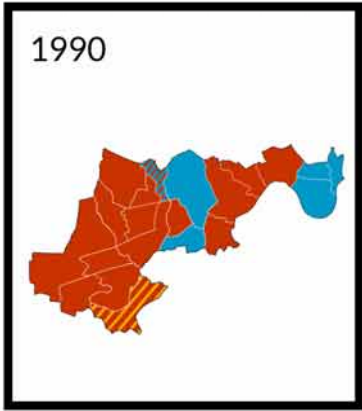
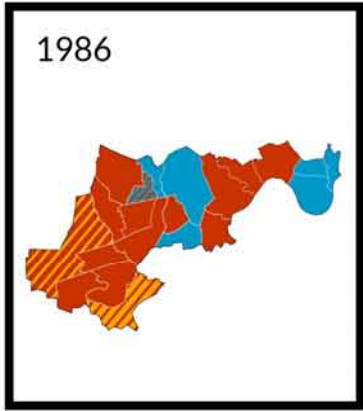
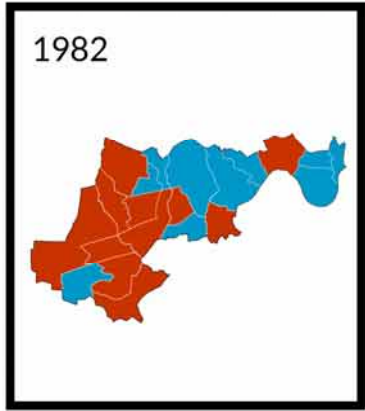
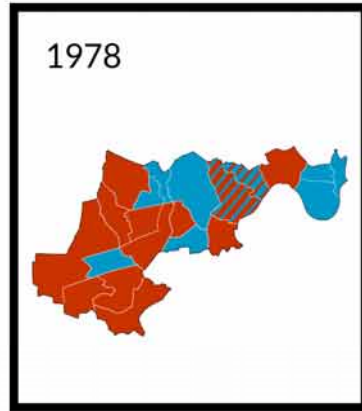
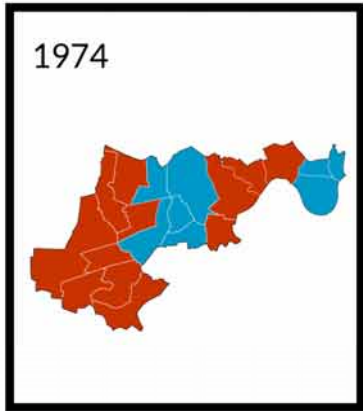
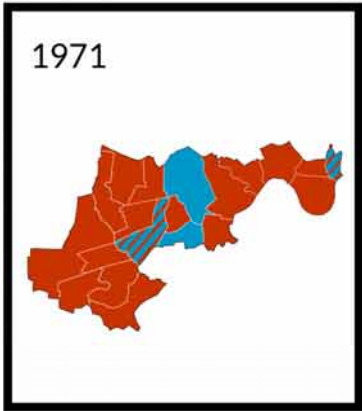
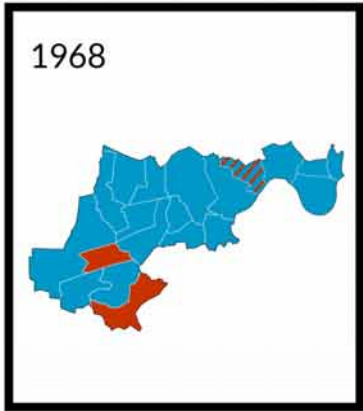
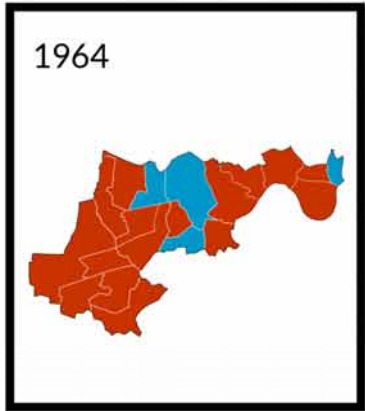
4%	Hanworth Park			
5%	Hanworth Park	Bedfont		
6%	Bedfont	Hanworth Park	Bedfont	
7%	Osterley			
8%	Feltham North	Hanworth	Osterley	Hanworth
9%	Feltham North			
10%	Hounslow S.			
10%	Feltham North	Hanworth	Feltham West	
11%	Osterley	Syon	Hounslow S.	
13%	Isleworth	Syon	Syon	Feltham West
14%	Isleworth			
15%	Hounslow S.			
16%	Brentford	Feltham West		
17%	Cranford	Isleworth	Brentford	
18%	Cranford	Brentford	Cranford	Hounslow C.
19%	Hounslow W.			
21%	Heston Central	Hounslow C.	Hounslow C.	Heston C.
22%	Hounslow W.	Hounslow Hth	Hounslow W.	Hounslow Hth
23%	Heston East	Heston East		
24%	Heston Central	Hounslow Hth	Heston East	
26%	Heston West			
29%	Heston West			
30%	Heston West			

Electoral history of Hounslow - 1964 to 2018

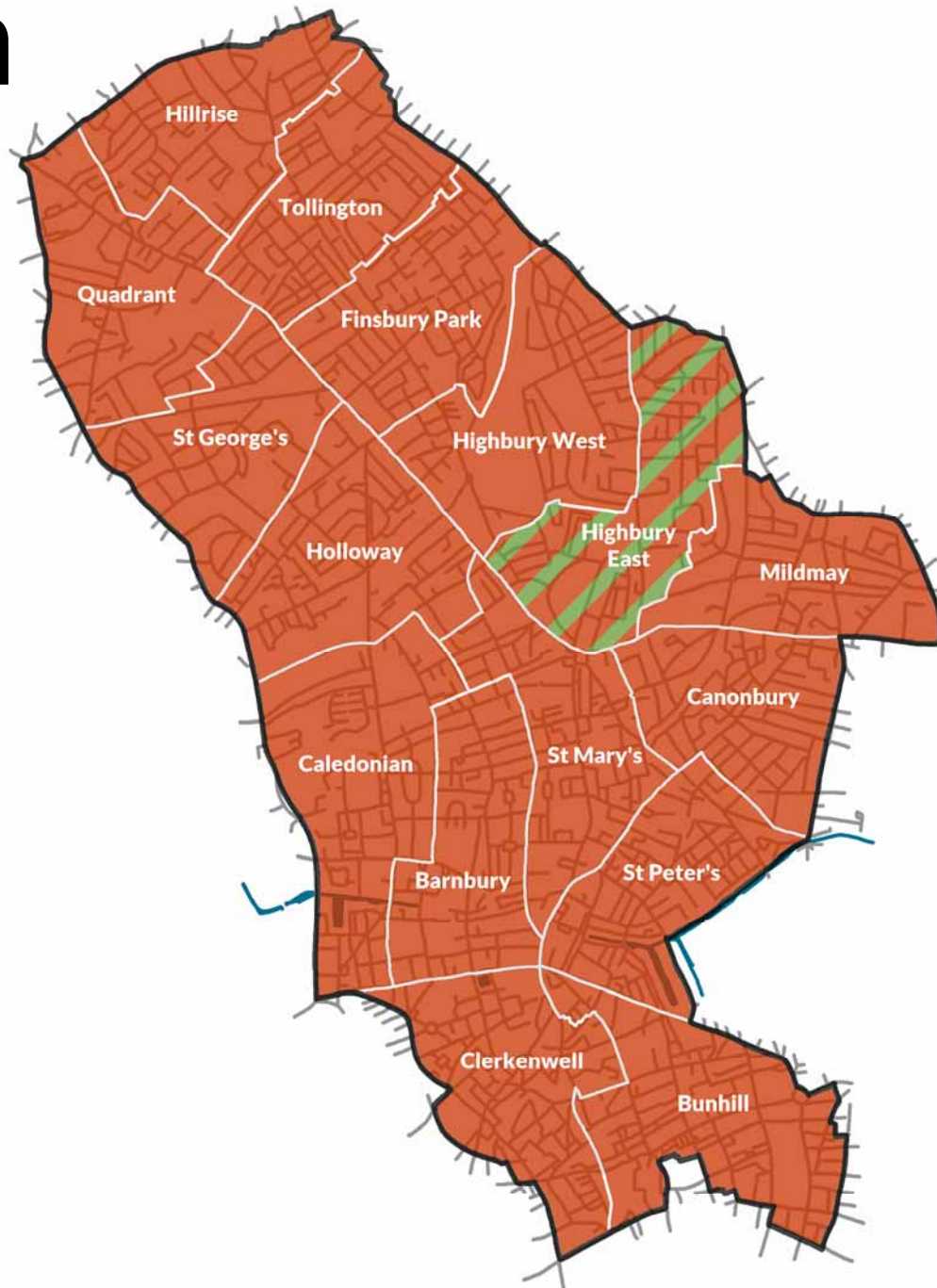
	1964	1968	1971	1974	1978	1982	1986	1990	1994	1998	2002	2006	2010	2014	2018
Bedfont	23.9	48.8	27.2	28.4	40.4	36.1	23.9	31.2	26.5	19.5	26.5	19.7	28.2	32.3	39.7
1964-2002: East Bedfont	62.7	45.4	72.8	59.8	55.5	47.1	38.1	38.9	51.0	38.8	29.3	27.3	29.2	44.5	50.6
	7.4			11.8	3.6	16.8	38.0	23.6	22.5	24.4	33.1	27.3	16.6	11.5	4.9
					0.5			6.3		17.3	11.1	25.7	25.9	11.8	4.8
Brentford	32.6	51.6	31.7	34.8	47.2	46.0	32.5	36.3	23.4	23.4	14.2	20.2	25.4	15.1	21.5
1978-2002: Brentford Clifden	61.9	48.4	68.3	57.8	44.2	33.4	41.9	45.2	50.5	52.6	32.8	32.5	41.0	44.2	55.9
1964-1978: Clifden	5.5			7.4	6.1	20.6	20.7	4.7	13.9	9.8	11.8	27.2	23.8	5.3	
					2.5		4.9	13.8	12.3	14.3	41.2	20.0	9.8	35.3	20.7
Chiswick Homefields	45.3	74.3	50.6	55.3	57.7	51.6	39.1	41.6	41.3	44.3	46.2	45.3	34.1	49.5	43.6
1964-1968: Homefields	39.3	25.7	49.4	44.7	34.2	25.0	24.7	32.9	39.8	38.5	23.6	17.1	16.6	32.0	30.9
	15.5				4.0	22.3	36.3	12.3	18.9	17.2	20.7	19.8	23.2	10.0	14.5
					4.0	1.1		13.2			9.6	17.8	26.1	8.5	11.0
Chiswick Riverside	45.2	57.0	38.8	43.6	55.3	46.4	37.1	37.7	38.2	37.9	45.2	45.3	37.7	38.0	43.9
1964-1978: Riverside	48.4	29.6	48.5	41.9	34.0	30.4	28.2	28.3	31.9	29.0	19.8	16.4	17.0	16.7	32.4
	6.4	13.5		14.5	8.0	23.2	34.7	25.1	29.9	33.2	15.9	20.4	28.8	7.6	12.9
			12.8		2.7			8.9			19.1	17.9	16.6	37.6	10.8
Cranford	31.2	48.1	31.8	30.5	25.2	25.2	20.0	32.6	33.6	25.2	28.8	15.5	26.0	25.3	23.0
	58.9	41.0	68.2	69.5	68.4	49.5	56.7	67.4	66.4	74.8	56.4	40.7	49.1	53.3	67.2
	9.8	10.9			3.8	11.3	20.6					13.4		6.8	5.2
					2.6	14.0	2.7				14.8	30.4	24.9	14.6	4.5
Feltham North	21.2	43.1	26.2	41.0	48.8	36.9	35.1	35.0	24.3	18.7	49.2	53.5	40.6	20.4	27.4
	67.1	50.8	73.8	57.8	46.8	40.7	56.3	55.0	61.0	46.4	33.5	23.1	31.6	33.7	45.9
	9.0	3.8			4.5	22.4	8.7	9.9	14.7	14.4	17.3	9.9	16.8	8.0	7.1
	2.7	2.3		1.2						20.4		13.5	11.0	37.9	19.6
Feltham West	24.0	48.9	23.3	34.8	41.9	48.1	34.0	40.4	12.3	16.3	25.0	33.9	32.7	22.1	21.6
Pre 2002: Feltham South	65.8	42.9	74.9	63.6	53.8	40.9	51.7	56.2	44.0	45.6	41.1	29.2	32.8	45.5	48.4
	10.2	8.3			4.3	11.0	14.3		43.7	38.1	17.2	15.4	22.8		6.9
			1.8	1.6				3.4			16.8	21.5	11.7	32.4	23.1
Hanworth	17.0	40.2		19.7	41.7	29.6	22.3	18.8	10.4	10.0	15.3	21.0	27.5	14.9	31.5
	71.5	59.8	89.2	80.3	58.3	42.0	38.5	37.7	36.7	32.8	33.5	18.7	27.4	38.0	51.6
	11.5					28.4	39.1	37.0	49.3	57.2	43.2	36.0	18.2	10.5	8.8
			10.8					6.5	3.7		8.0	24.4	26.8	36.6	8.1
Hanworth Park	30.7	57.6	29.6	40.1	45.2	36.2	30.1	32.2	25.5	20.6	22.6	44.3	41.5	28.1	31.3
1964-2002: Feltham Central	58.6	42.4	60.2	59.9	54.8	44.7	36.2	39.0	54.9	47.2	31.5	25.9	25.8	36.4	41.4
	10.7					19.1	33.7	28.8	19.5	16.3	21.0	15.8	22.0	8.4	17.5
			10.3							16.0	25.0	14.0	10.7	27.1	9.8
Heston Central					63.9	49.8	44.9	41.8	34.3	33.7	32.7	27.8	37.3	27.8	22.6
					36.1	30.7	45.0	49.0	65.7	61.2	52.7	37.2	52.1	59.9	65.6
						19.5	10.1	9.2					10.6		5.6
										5.1	14.7	23.4		12.4	6.1

Electoral history of Hounslow - 1964 to 2018 continued

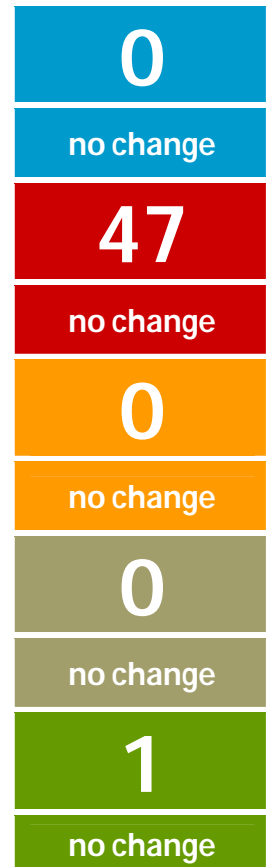
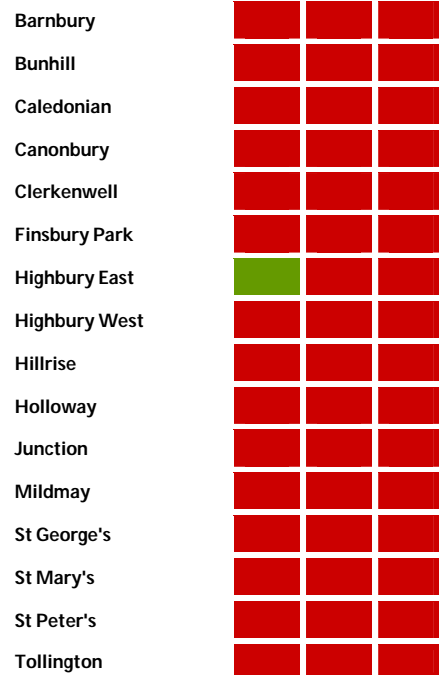
	1964	1968	1971	1974	1978	1982	1986	1990	1994	1998	2002	2006	2010	2014	2018
Heston East	43.2	64.2	56.3	37.6	62.1	53.0	46.1	47.0	32.5	32.9	25.4	29.9	27.5	21.6	20.1
	35.3	21.7	40.9	29.0	37.9	25.6	37.1	45.6	59.3	67.1	51.8	45.8	52.9	64.3	66.7
	21.5	14.1		7.6		21.5	16.9	7.4				10.7			5.1
			2.8	25.8					8.2		21.7	13.6	19.6	14.1	8.1
Heston West	27.8	54.0	34.3	15.9	42.8	39.3	33.2	35.1	28.8	23.5	18.4	21.7	29.6	17.2	15.7
	45.3	46.0	62.1	65.9	47.9	45.8	52.7	60.3	71.2	58.0	61.0	44.6	53.9	62.5	72.2
	11.9				4.8	14.9	14.1	4.6				33.7	16.5	7.2	7.1
			3.6	18.2	4.6					18.4	20.7			13.0	5.0
Hounslow Central	43.0	64.7	44.4	55.9	40.1	37.8	33.6	28.2	21.7	18.4	28.3	23.9	25.7	19.5	19.6
	48.2	35.3	55.6	44.1	56.4	43.7	53.2	59.1	59.1	54.4	59.1	37.2	52.1	49.6	59.8
	8.8					15.5	13.2		12.5	11.2		13.8	19.2	9.5	6.9
					3.5	3.0		12.7	6.6	16.0	12.6	31.6	9.8	21.5	13.6
Hounslow Heath	39.2	54.0	32.1	35.8	30.1	27.4	23.2	26.4	23.3	19.4		12.4	21.7	20.0	18.9
	47.9	44.7	64.9	58.6	66.6	52.8	56.0	61.2	76.7	59.3	unop	32.9	41.6	61.3	65.0
	12.2					19.8	20.8					14.5	22.2	8.1	8.5
	0.8	1.3	3.0	5.6	3.3			12.4		21.3		40.1	14.5	10.6	7.5
Hounslow South	44.7	70.0	53.9	67.4	67.5	37.2	52.9	49.0	32.7	39.2	34.8	32.3	38.2	27.4	28.5
	41.7	30.0	46.1	32.6	32.5	47.8	34.0	37.9	51.0	45.7	33.3	26.8	35.5	40.5	51.8
	13.6					15.0	13.1		16.2	15.1	11.2	16.4		7.0	9.2
								13.0			20.7	24.5	26.3	25.1	10.4
Hounslow West	41.8	66.3	50.6	58.0	43.9	37.2	31.5	33.2	23.7	27.1	22.2	25.8	24.7	16.9	22.2
	47.9	33.7	49.4	42.0	51.8	47.8	59.1	54.6	64.5	55.6	66.8	49.5	46.3	50.8	65.2
	10.3					15.0	9.5		11.8			24.7	17.1	6.7	5.8
					4.3			12.2	17.3	10.9			11.9	25.6	6.8
Isleworth 1964-2002: Isleworth South	33.1	53.6	36.3	32.6	42.4	35.9	29.4	23.2	15.1	13.9	9.5	14.7	22.6	14.5	22.8
	66.9	45.3	63.7	54.9	52.5	41.8	55.0	13.7	41.3	41.8	30.9	29.3	35.4	40.7	51.3
				8.1		19.9	12.5	35.8	26.5	10.3	7.2	13.9		5.2	15.0
		1.1		4.4	5.1	2.4	3.1	27.3	17.1	34.0	52.4	42.1	42.0	39.9	10.9
Osterley & Spring Grove 1964-2002: Spring Grove	75.0	87.2	75.8	69.4	77.1	67.4	58.5	47.4	42.9	42.8	41.6	38.5	37.5	36.7	33.4
	20.3	12.8	24.2	18.7	22.9	16.1	24.5	31.2	36.9	39.4	28.5	20.3	29.5	37.9	54.2
	4.7			11.9		16.4	17.0	8.6	20.1	11.9	13.5	16.9	21.2	10.7	6.1
								12.8		6.0	16.4	24.3	11.7	14.7	6.3
Syon 1964-2002: Isleworth North	44.5	56.8	40.0	44.4	49.0	44.4	39.2	37.7	24.2	23.0	15.7	15.8	23.6	14.6	26.4
	55.5	43.2	60.0	50.7	51.0	40.0	48.0	44.6	56.4	50.2	34.6	25.9	33.6	37.1	51.5
						15.5	12.8		13.0	11.5	19.4	14.4		6.5	10.3
				4.9				17.8	6.5	15.3	30.3	43.9	42.9	41.8	11.9
Turnham Green	45.7	64.7	45.8	48.2	51.5	47.3	38.2	42.1	40.2	49.1	49.5	46.4	37.6	42.0	42.5
	48.8	33.6	49.7	42.2	41.2	30.6	33.6	35.8	43.8	39.3	21.6	14.9	18.3	24.0	35.1
	3.5			9.6	6.2	22.1	28.2	10.0	16.0	11.6	13.0	20.0	28.0	14.5	22.4
	1.9	1.8	4.5		1.1			12.0			15.8	18.6	16.1	19.6	



Islington



at a glance



Barnsbury

Islington South and Finsbury 1.55% swing Lab to Con



*Rowena Champion	Lab	1,820	57.7	- 3.1
Jilani Chowdhury	Lab	1,661	52.6	- 3.5
*Mouna Hamitouch	Lab	1,661	52.6	- 2.4
Imogen Atkinson	Con	661	21.0	+ 0.5
Edward Waldegrave	Con	622	19.7	+ 2.3
Natasha E.C. Broke	LD	595	18.9	+ 7.4
Peng K. Chou	Con	555	17.6	+ 0.2
Carmela Bromhead Jones	Grn	455	14.4	+ 0.9
Brian C. Tjugum	LD	447	14.2	+ 5.3
Imogen M. Wall	LD	406	12.9	+ 4.7
Jill Renwick	Grn	295	9.3	- 3.6
Roger Kitsis	Grn	287	9.1	- 0.3

Bunhill

Islington South and Finsbury 5.55% swing Con to Lab



*Troy Gallagher	Lab	1,832	56.2	+ 5.7
Phil Graham	Lab	1,725	53.0	+ 6.1
*Claudia Webbe	Lab	1,704	52.3	+ 9.0
Orson Francescone	Con	501	15.4	- 3.2
Mick Collins	Con	473	14.5	- 2.9
Sebastian Sandys	Grn	439	13.5	+ 0.7
Catherine Webb	Grn	437	13.4	+ 1.4
Adrian C.R. Hall	LD	417	12.8	+ 2.9
Ben Hickey	Grn	413	12.7	+ 0.8
Pat Treacy	LD	364	11.2	+ 2.2
Mark C.Y. Lim	Con	345	10.6	- 5.4
Tom Hemsley	LD	339	10.4	+ 1.7
Pete Muswell	UKIP	163	5.0	- 9.7
Jake A. Painter	DVP	98	3.0	

Caledonian

Islington South and Finsbury 4.05% swing Con to Lab



*Paul E. Convery	Lab	2,158	69.6	0.0
Sara Hyde	Lab	2,149	69.3	+12.0
*Una O'Halloran	Lab	2,011	64.9	+ 8.9
Peter J. Balchin	Con	405	13.1	- 1.3
Alex Gordon	Grn	389	12.6	- 7.1
Stuart Cottis	Con	365	11.8	- 0.9
Ashley T. Durwood-Thomas	Con	334	10.8	+ 1.4
Tricia Peel	LD	329	10.6	- 0.6
Emma E. Borroff	LD	314	10.1	+ 0.7
Hannah Graham	Grn	307	9.9	- 7.3
Morgan Phillips	Grn	284	9.2	- 3.7
Hamir Patel	LD	252	8.1	+ 0.7

Canonbury

Islington South and Finsbury 5.7% swing Con to Lab



Clare Jeapes	Lab	1,828	62.4	+11.9
John Woolf	Lab	1,725	58.9	+ 8.8
*Nicholas Wayne	Lab	1,708	58.3	+12.8
Barbara G. Smith	LD	465	15.9	-10.0
Louise M. Coleman	Con	461	15.7	+ 0.7
Talia Hussain	Grn	444	15.2	+ 0.3
Henry Bunbury	Con	422	14.4	+ 0.2
Phil Stevens	LD	369	12.6	+10.5
Jonathan Wright	Grn	367	12.5	- 2.4
Mat Illic	Con	352	12.0	- 1.5
Ketish S. Pothalingam	LD	352	12.0	- 7.7
Richard Halvorsen	Grn	297	10.1	- 2.5

Clerkenwell

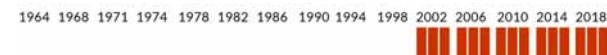
Islington South and Finsbury 7.05% swing LD to Lab



Ben Mackmurdie	Lab	1,568	58.4	+ 5.5
Kadeema Woodbyrne	Lab	1,487	55.4	+10.8
Matt Nathan	Lab	1,471	54.8	+10.5
Sarah Ludford	LD	479	17.8	- 4.3
Catriona E. McDougall	LD	409	15.2	- 6.6
Laura Grayling	Con	376	14.0	- 3.9
Simon Bone	Con	372	13.9	- 1.6
Rosemary Sonnenschein	Grn	358	13.3	- 5.9
Walter Balmford	Con	356	13.3	
Alan S. Muhammed	LD	355	13.2	- 4.7
Cecilie Hestbaek	Grn	310	11.6	- 3.0
Miranda Perfitt	Grn	267	9.9	- 2.7
Charlotte A. Whitmore	UKIP	81	3.0	

Finsbury Park

Islington North 9.15% swing Grn to Lab

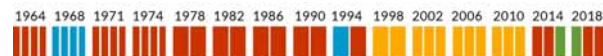


*Gary Heather	Lab	3,043	77.9	+ 6.4
*Asima Shaikh	Lab	2,962	75.8	+11.2
Mick O'Sullivan	Lab	2,873	73.6	+ 8.6
Ann Boater	Grn	608	15.6	-10.0
Simon Carter	Grn	414	10.6	-10.5
Nafisah Graham-Brown	Grn	408	10.4	-10.4
Valentina P. Giordano	LD	320	8.2	- 2.6
Matthew Phillips	LD	250	6.4	- 3.3
Pierre Hausemer	LD	244	6.2	- 2.4
Rachael A. Henry	Con	216	5.5	
Brian T. McDonnell	Con	197	5.0	
Stephen M. McMinnies	Con	181	4.6	

Highbury East

Islington North

7.65% swing Lab to Grn



*Caroline Russell	Grn	2,307	53.1	+23.7
Susan Lukes	Lab	1,641	37.8	+ 1.2
*Oisín Gantly	Lab	1,628	37.5	+ 2.9
Benali Hamdache	Grn	1,555	35.8	+14.8
Chris Russell	Lab	1,546	35.6	+ 6.4
Ernestas Jegorovas	Grn	1,533	35.3	+17.9
Terry Stacy	LD	887	20.4	- 8.7
Kate E. Pothalingam	LD	775	17.8	-10.9
Nathan M. Hill	LD	575	13.2	-14.3
Connor Coleman	Con	239	5.5	- 4.4
Riddhi Bhalla	Con	204	4.7	- 4.4
Jian J. Xi	Con	142	3.3	

Hillrise

Islington North

swing incalculable

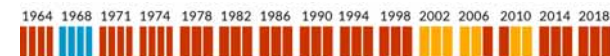


*Marian Spall	Lab	2,446	57.1	- 2.1
*Michelline S. Ngongo	Lab	2,443	57.0	+ 1.7
*David Poyser	Lab	2,369	55.3	+ 0.1
Nikki Puppall	WEP	818	19.1	
Anna Portch	Grn	486	11.3	- 9.5
Bernadette Wren	Grn	461	10.8	- 9.6
Lorraine Constantinou	LD	423	9.9	-17.6
Rosa A.Z. Verity	LD	403	9.4	-15.1
Stephen Horne	Grn	345	8.0	- 7.2
Ursula J. Woolley	LD	337	7.9	-29.0
Julian N. Bridger	Con	251	5.9	
Ben Goldring	Con	246	5.7	
Zak Vora	Con	196	4.6	

Junction

Islington North

8.25% swing Grn to Lab



*Janet Burgess	Lab	2,391	71.7	+ 5.8
Sheila Chapman	Lab	2,236	67.1	+ 9.8
*Kaya Comer-Schwartz	Lab	2,192	65.8	+13.2
Olivia Brunning	Grn	621	18.6	- 2.7
Paul Elliott	Grn	389	11.7	- 9.5
Stefan A. Kasprzyk	LD	331	9.9	+ 0.1
Eric Fabrizi	Grn	326	9.8	- 8.6
Kath Pollard	LD	289	8.7	- 0.1
John A. Wilkin	Con	280	8.4	- 2.3
Amy L. Vatcher	LD	271	8.1	- 0.7
Toan Hoang	Con	262	7.9	- 1.6
Chinwe U. Buntin	Con	256	7.7	- 1.6
William J. Martin	Soc	52	1.6	- 1.1

Highbury West

Islington North

4.05% swing Grn to Lab



*Theresa Debono	Lab	3,002	60.5	+ 1.0
*Andrew Hull	Lab	2,784	56.1	- 0.5
Roulin Khondoker	Lab	2,642	53.2	+ 1.3
Nicola Baird	Grn	1,038	20.9	- 3.0
Rosalind Sharpe	Grn	694	14.0	- 9.2
Gabrielle Mann	LD	612	12.3	+ 2.5
Andrew Myer	Grn	584	11.8	-11.4
Philip Middleton	LD	561	11.3	+ 3.4
Alison H. Marshall	WEP	444	8.9	
Robert W. Page	LD	436	8.8	+ 1.1
Tom Day	Con	426	8.6	- 4.0
Ed McGuinness	Con	390	7.9	- 4.4
Rob Deering	Con	386	7.8	- 4.4

Holloway

Islington South and Finsbury

3.75% swing Grn to Lab

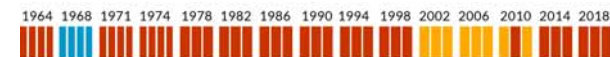


*Rakhia Ismail	Lab	2,764	68.7	+ 2.8
*Paul A. Smith	Lab	2,695	67.0	+ 6.5
*Diarmaid Ward	Lab	2,665	66.2	+ 6.9
Claire Poyner	Grn	547	13.6	-12.7
Mark Atkinson	LD	495	12.3	- 2.8
Alice M. Meek	LD	483	12.0	- 1.9
Robert Magowan	Grn	468	11.6	-12.6
David J. Kelly	LD	431	10.7	- 1.6
Jonathan Lui	Con	414	10.3	
Jon Nott	Grn	379	9.4	-12.9
Christina A.D. Michalos	Con	368	9.1	
Ian M. Singlehurst	Con	365	9.1	

Mildmay

Islington North

6.8% swing Grn to Lab



*Jenny Kay	Lab	2,331	69.0	+12.8
Santiago Bell-Bradford	Lab	2,231	66.1	+10.4
*Joe Caluori	Lab	2,209	65.4	+13.1
Bob Barnes	Grn	547	16.2	- 0.7
Sarah Marks	Grn	520	15.4	- 0.4
Dudley Ross	Grn	407	12.1	- 3.6
Julie Y. Whittaker	LD	404	12.0	+ 2.2
Baani Singh	LD	319	9.4	+ 1.7
Eleni Zodiates	LD	309	9.2	+ 2.2
Amber F. Sheridan	Con	291	8.6	- 1.5
Alexandra Eldridge	Con	286	8.5	- 1.0
Farakhan Coote	Con	275	8.1	+ 0.8

St George's

Islington North

9.65% swing Lab to Grn



*Kathryn Fletcher	Lab	2,227	56.3	- 8.3
Tricia Clarke	Lab	2,161	54.6	- 2.4
*Satnam Gill	Lab	2,031	51.4	- 1.7
Natasha Cox	Grn	1,512	38.2	+16.3
Zoe O'Sullivan	Grn	1,366	34.5	+15.1
Rod Gonggrijp	Grn	1,294	32.7	+14.3
Nadine C. Mellor	LD	251	6.3	-20.1
David G.M. Wilson	LD	248	6.3	-13.1
Richad H. Bunting	Con	216	5.5	
Andrew J. Kidd	Con	191	4.8	
Mags Joseph	Con	189	4.8	
Charles H.Y. Radcliffe	LD	179	4.5	-14.8

St Peter's

Islington South and Finsbury

4.5% swing Con to Lab



*Martin Klute	Lab	1,816	56.8	+ 4.2
Vivien Cutler	Lab	1,786	55.9	+ 3.8
*Alice Clarke-Perry	Lab	1,762	55.1	+ 5.2
Kathryn E. Davies	LD	579	18.1	+ 5.6
Christian A. Forsdyke	Con	572	17.9	- 4.0
Muhammad A. Kalaam	Con	558	17.5	- 3.9
Mark L. Burch	LD	500	15.6	+ 3.8
Evan J. Williams	Con	499	15.6	- 5.8
David P. Sant	LD	443	13.9	- 4.2
Michael Coffey	Grn	406	12.7	- 7.7
Wendy Proudfoot	Grn	355	11.1	- 2.6
Fabrice Ward	Grn	315	9.9	- 2.7

St Mary's

Islington South and Finsbury

8.65% swing Lab to LD

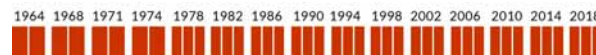


*Angela Picknell	Lab	1,701	53.7	- 2.4
*Nurullah Turan	Lab	1,535	48.5	- 3.1
*Gary Poole	Lab	1,534	48.4	+ 0.8
Pierre H.D. Delarue	LD	904	28.5	+14.4
Ilans S. Lever	LD	882	27.8	+16.3
Victor R. Kaufman	LD	824	26.0	+16.6
Alexander Baker	Con	418	13.2	- 5.0
Alexandra Burton	Grn	397	12.5	-11.3
James Kanagasooriam	Con	379	12.0	- 6.1
Nigel W.R. Watts	Con	343	10.8	- 6.4
Mike Crowson	Grn	317	10.0	- 6.3
Jonathan Hathaway	Grn	270	8.5	- 7.5

Tollington

Islington North

9.9% swing Grn to Lab



Anjna Khurana	Lab	2,764	73.6	+ 8.1
*Richard Watts	Lab	2,727	72.6	+ 8.1
*Flora Williamson	Lab	2,707	72.1	+ 8.1
Lilli Geissendorfer	Grn	674	18.0	-10.0
Robin Latimer	Grn	456	12.1	-14.3
Zachary Gomperts-Mitchelson	Grn	380	10.1	-10.8
Jane A. Nicolov	LD	328	8.7	- 2.4
Julian T. Gregory	LD	322	8.6	- 2.3
George E. Allan	LD	278	7.4	- 1.3
Nicholas Bennett	Con	216	5.8	
Chris Williams	Con	212	5.6	
Stephen J. Ward	Con	200	5.3	

Comparison of the 2018 and 2014 Islington results

	Year	Elec	%Poll	Con	Lab	LD	Green	UKIP	TUSC	Soc	Ind	DVP	WEP
Barnsbury	2018	8,535	37.9	18.4	54.3	15.3	10.9						
	2014	9,072	39.8	18.3	57.3	9.5	11.9		2.9				
Bunhill	2018	9,915	32.7	13.5	53.8	11.5	13.2	5.0				3.0	
	2014	10,464	33.8	17.3	46.5	9.2	12.2	14.7					
Caledonian	2018	9,143	35.1	11.9	67.9	9.6	10.6						
	2014	9,829	36.5	13.1	61.0	9.3	16.6						
Canonbury	2018	8,822	34.2	14.0	59.9	13.5	12.6						
	2014	9,060	37.1	14.2	48.7	22.9	14.1						
Clerkenwell	2018	7,799	34.7	13.7	56.2	15.4	11.6	3.0					
	2014	8,443	37.7	16.7	47.3	20.6	15.5						
Finsbury Park	2018	10,706	37.7	5.0	75.8	6.9	12.2						
	2014	10,763	37.1		67.8	9.7	22.5						
Highbury East	2018	9,083	48.9	4.5	37.0	17.1	41.4						
	2014	9,157	44.2	9.5	33.5	28.4	22.6	6.0					
Highbury West	2018	12,371	38.9	8.1	56.6	10.8	15.6						8.9
	2014	11,956	39.7	12.4	56.0	8.5	23.1						
Hillrise	2018	8,909	43.3	5.4	56.5	9.1	10.0						19.1
	2014	8,857	41.9		56.6	24.6	18.8						
Holloway	2018	11,052	37.9	9.5	67.3	11.7	11.5						
	2014	11,212	36.9		61.9	13.8	24.4						
Junction	2018	8,954	37.8	8.0	68.2	8.9	13.4			1.6			
	2014	9,116	38.4	9.8	58.6	8.6	20.3			2.7			
Mildmay	2018	9,337	37.1	8.4	66.8	10.2	14.6						
	2014	9,734	36.7	9.0	54.7	8.2	16.1	7.6	4.4				
St George's	2018	9,064	44.7	5.0	54.1	5.7	35.1						
	2014	9,333	42.1		58.2	21.9	19.9						
St Mary's	2018	8,734	37.6	12.0	50.2	27.4	10.3						
	2014	8,988	36.3	17.8	51.8	11.7	18.7						
St Peter's	2018	9,122	36.1	17.0	55.9	15.9	11.2						
	2014	9,228	38.2	21.6	51.5	11.3	15.6						
Tollington	2018	9,874	39.2	5.6	72.8	8.2	13.4						
	2014	10,070	38.6		64.7	10.2	25.1						

Councillors' majorities and 2022 swing tables for Islington

	Councillor	Ward	Maj	%maj
1	Olisn Gantly	Highbury East	73	1.7
2	Susan Lukes	Highbury East	86	2.0
3	Saenam Gill	St George's	519	13.2
4	Tricia Clarke	St George's	649	16.4
5	Caroline Russell	Highbury East	761	17.5
6	Kathryn Fletcher	St George's	715	18.1
7	Gary Poole	St Mary's	630	19.9
8	Nurullah Turan	St Mary's	631	20.0
9	Angela Picknell	St Mary's	797	25.2
10	Mouna Hamitouch	Barnsbury	1,000	31.6
11	Jilani Chowdhury	Barnsbury	1,000	31.6
12	Roulin Khondoker	Highbury West	1,604	32.3
13	Andrew Hull	Highbury West	1,746	35.2
14	David Poyser	Hillrise	1,551	36.2
15	Una O'Halloran	Caledonian	1,606	36.4
16	Rowena Champion	Barnsbury	1,159	36.7
17	Claudia Webbe	Bunhill	1,203	36.9
18	Matt Nathan	Clerkenwell	992	37.0
19	Alice Clarke-Perry	St Peter's	1,183	37.0
20	Kadeema Woodbyrne	Clerkenwell	1,008	37.6
21	Phil Graham	Bunhill	1,224	37.6
22	Vivien Cuitler	St Peter's	1,207	37.8
23	Michelline Ngongo	Hillrise	1,625	37.9
24	Marian Spall	Hillrise	1,628	38.0
25	Martin Klute	St Peter's	1,237	38.7
26	Theresa Debono	Highbury West	1,964	39.6
27	Ben Mackmurdie	Clerkenwell	1,089	40.6
28	Troy Gallagher	Bunhill	1,331	40.8
29	Sara Hyde	Caledonian	1,744	40.8
30	Paul Covery	Caledonian	1,753	41.1
31	Nicholas Wayne	Canonbury	1,243	42.4
32	John Woolf	Canonbury	1,260	43.0
33	Clare Jeapes	Canonbury	1,363	46.5
34	Kaya Comer-Shwartz	Junction	1,571	47.2
35	Sheila Chapman	Junction	1,615	48.5
36	Joe Caluori	Mildmay	1,662	49.2
37	Santiago Bell-Bradford	Mildmay	1,684	49.9
38	Diarmaid Ward	Holloway	2,118	52.6
39	Jenny Kay	Mildmay	1,784	52.8
40	Janet Burgess	Junction	1,770	53.1
41	Paul Smith	Holloway	2,148	53.4
42	Flora Williamson	Tollington	2,033	54.1
43	Richard Watts	Tollington	2,053	54.6
44	Rakhia Ismail	Holloway	2,217	55.1
45	Anjina Khurana	Tollington	2,090	55.6
46	Mick O'Sullivan	Finsbury Park	2,265	58.0
47	Asima Shaikh	Finsbury Park	2,354	60.2
48	Gary Heather	Finsbury Park	2,435	62.3

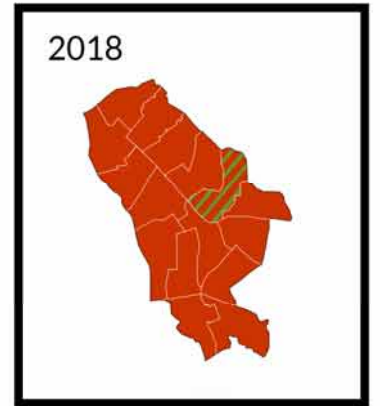
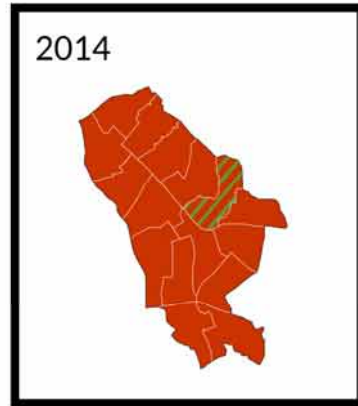
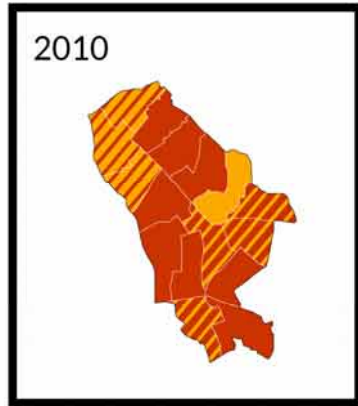
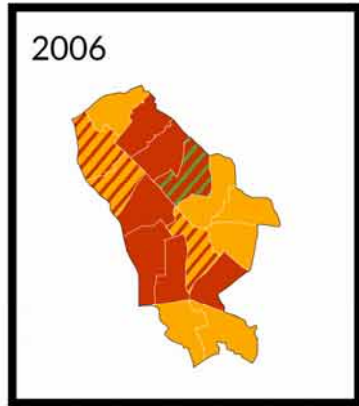
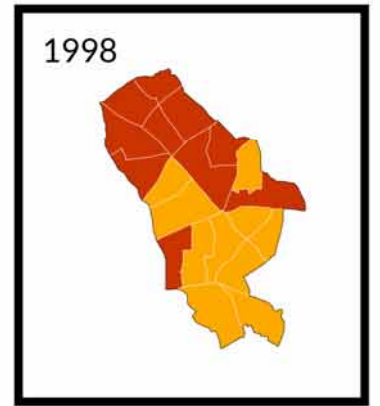
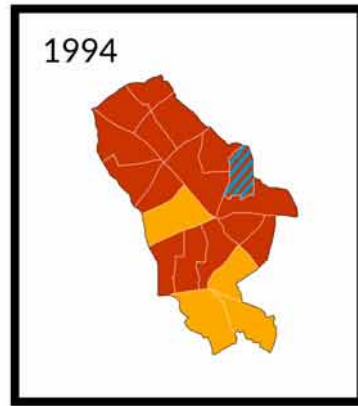
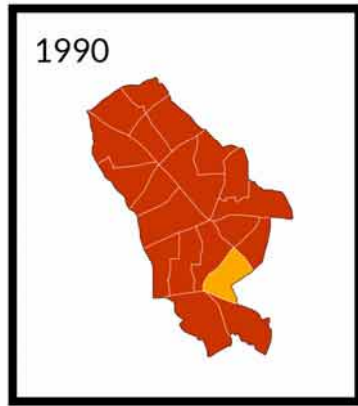
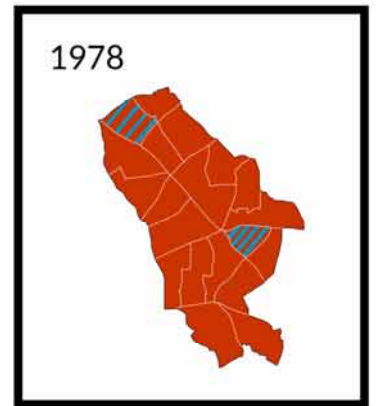
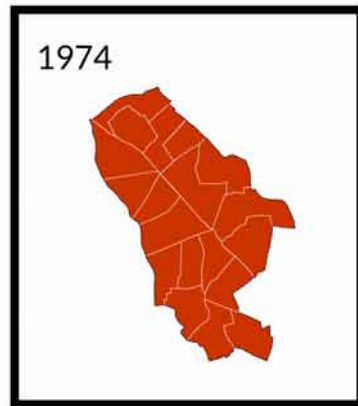
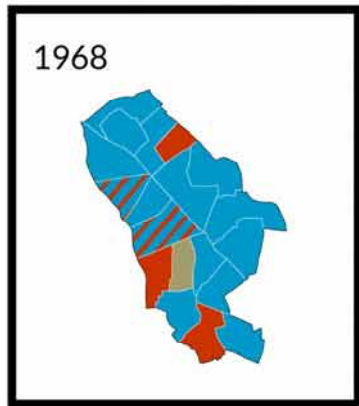
Swing to Labour		Swing to Greens	
9%	Highbury E.	Highbury E.	Highbury E.
1%	Highbury E.	Highbury E.	Highbury E.
8%	St George's	St George's	St George's
10%	St George's	St George's	St George's
18%	Highbury W.	Highbury W.	St Mary's
20%	Barnsbury	Barnsbury	Bunhill
22%	St Mary's	Clerkenwell	Clerkenwell
	Bunhill	Canonbury	St Peter's
	Canonbury	Hillrise	Barnsbury
24%	St Peter's	Clerkenwell	Hillrise
	Hillrise	Tollington	Tollington
	Junction	Tollington	Canonbury
25%	Junction	Mildmay	Mildmay
27%	Caledonian	Holloway	Mildmay
28%	Holloway	Holloway	Junction
29%	Caledonian	Caledonian	Finsbury Park
31%	Finsbury Park	Finsbury Park	Finsbury Park
32%	Finsbury Park	Finsbury Park	Finsbury Park

Electoral history of Islington - 1964 to 2018

	1964	1968	1971	1974	1978	1982	1986	1990	1994	1998	2002	2006	2010	2014	2018
Barnsbury	13.0		26.5	25.6	37.3	17.5	7.4	12.6	18.4	4.2	7.5	16.4	21.9	18.3	18.4
	78.4	40.0	70.8	53.3	51.0	57.6	39.5	44.3	57.5	30.2	26.0	38.0	41.4	57.3	54.3
				19.2	3.4	24.9	49.3		24.1	54.3	47.4	30.3	25.2	9.5	15.3
	8.7	60.0	2.7	1.9	8.3			43.1		11.3	19.1	15.3	11.4	14.8	10.9
Bunhill	17.0	50.6	24.5	26.4	40.4	32.8	15.0	24.3	5.6	3.6	6.3	12.6	19.4	17.3	13.5
	66.7	45.2	75.5	73.6	49.8	40.1	41.0	39.3	34.8	24.5	22.1	25.7	37.0	46.5	53.8
	7.8					24.6	42.7		59.6	60.0	52.4	30.7	31.1	9.2	11.5
	8.5	4.1			9.8	2.6	1.3	36.3		11.9	19.3	8.5	7.8	26.9	21.2
Caledonian Pre 2002: Thornhill			23.0	25.0	31.0	19.4	7.8	17.9	12.5	9.6	4.8	12.5	15.6	13.1	11.9
	55.1	36.3	65.2	73.3	46.0	59.3	53.6	63.8	63.6	53.6	38.8	40.7	45.2	61.0	67.9
		25.4				17.4	36.6		16.4	27.0	45.5	35.4	28.7	9.3	9.6
	44.9	38.3	11.7	1.7	23.0	3.9	2.0	18.3	7.4	9.8	10.9	11.5	10.4	16.6	10.6
Canonbury 1978-2002: Canonbury East 1964-1978: Canonbury	16.6	47.0	21.6	13.9	33.1	19.1	10.3	9.3	3.7	3.5	5.7	15.0	19.0	14.2	14.0
	65.6	35.6	74.9	68.8	54.8	40.9	41.2	35.2	36.4	35.2	22.4	29.1	33.3	48.7	59.9
	9.7	12.3	3.5	17.3	4.6	24.5	46.7		22.9	56.5	51.5	41.4	32.3	22.9	13.5
	8.2	5.2			7.5	15.5	1.8	55.5	37.0	4.9	20.5	14.5	15.3	14.1	12.6
Clerkenwell	24.3	46.7	14.1	21.2	42.3	30.0	10.9	8.9	3.9	5.2	4.9	16.4	20.0	16.7	13.7
	63.8	53.3	84.7	78.8	46.5	37.0	34.2	28.4	26.9	25.6	14.7	20.0	32.5	47.3	56.2
					2.1	32.1	53.0	13.4	59.1	59.3	32.3	29.6	29.5	20.6	15.4
	11.9		1.2		9.1	0.9	1.8	49.4	10.0	9.9	48.1	12.1	17.9	15.5	14.6
Finsbury Park												9.8	12.1		5.0
											59.1	39.7	52.3	67.8	75.8
											19.6	32.3	21.4	9.7	6.9
											21.3	18.2	14.3	22.5	12.2
Highbury East 1964-2002: Quadrant	25.5	58.6	29.7	21.6	39.9	26.2	19.6	25.2	44.3	12.4	5.7	18.7	14.1	9.5	4.5
	56.5	38.0	70.3	61.6	52.3	45.2	42.4	51.7	42.5	30.3	28.7	27.1	29.1	33.5	37.0
				16.8		26.0	35.5	9.3	6.9	51.8	52.8	33.9	42.4	28.4	17.1
	18.0	3.4			7.8	2.6	2.5	13.8	6.4	5.5	12.8	20.3	14.3	28.6	41.4
Highbury West 1978-2002: Gillespie 1964-1978: Highbury	24.3	57.7	27.2	20.4	35.0	24.6	17.5	14.6	9.2	6.1	6.0	11.3	14.4	12.4	8.1
	63.8	37.8	72.8	64.7	52.6	57.4	59.0	62.8	65.2	55.3	48.6	39.2	42.4	56.0	56.6
				14.9	7.5	18.0	18.5	6.5	13.4	20.9	13.0	10.5	19.3	8.5	10.8
	11.9	4.5			5.0		5.0	16.1	12.1	17.8	32.4	38.9	24.0	23.2	15.6
Hillrise	28.7	60.6	30.0	24.3	45.7	26.8	14.6	13.7	7.9	10.7		8.7	9.5		5.4
	64.5	39.4	67.7	75.7	48.0	53.3	61.9	58.6	62.0	54.2	39.7	35.6	40.1	56.6	56.5
						19.8	21.1	9.4	15.1	20.9	51.0	40.3	39.2	24.6	9.1
	6.8		2.2		6.3		2.4	18.3	15.1	14.2	9.3	15.4	11.2	18.8	29.1
Holloway 1964-2002: Hillmarton	31.2	61.5	34.9	33.9	40.9	21.4	17.8	19.6	14.9	3.5	3.6	10.6	13.9		9.5
	63.7	38.5	65.1	66.1	51.6	55.4	48.9	57.8	65.2	38.5	28.5	39.3	45.7	61.9	67.3
						21.8	30.5	9.7	19.9	49.9	49.0	34.0	28.8	13.8	11.7
	5.1				7.5	1.4	2.8	12.9		8.1	18.9	16.0	11.6	24.4	11.5

Electoral history of Islington - 1964 to 2018 continued

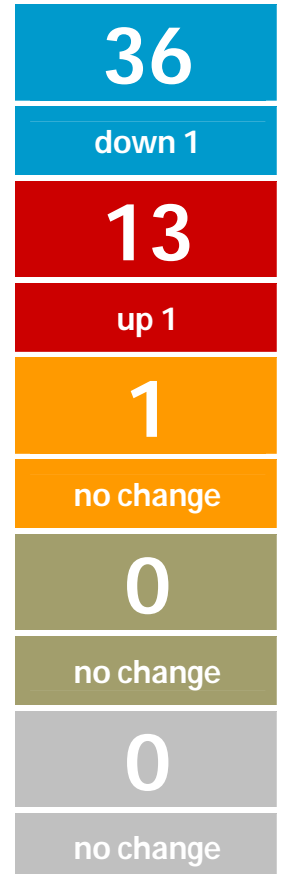
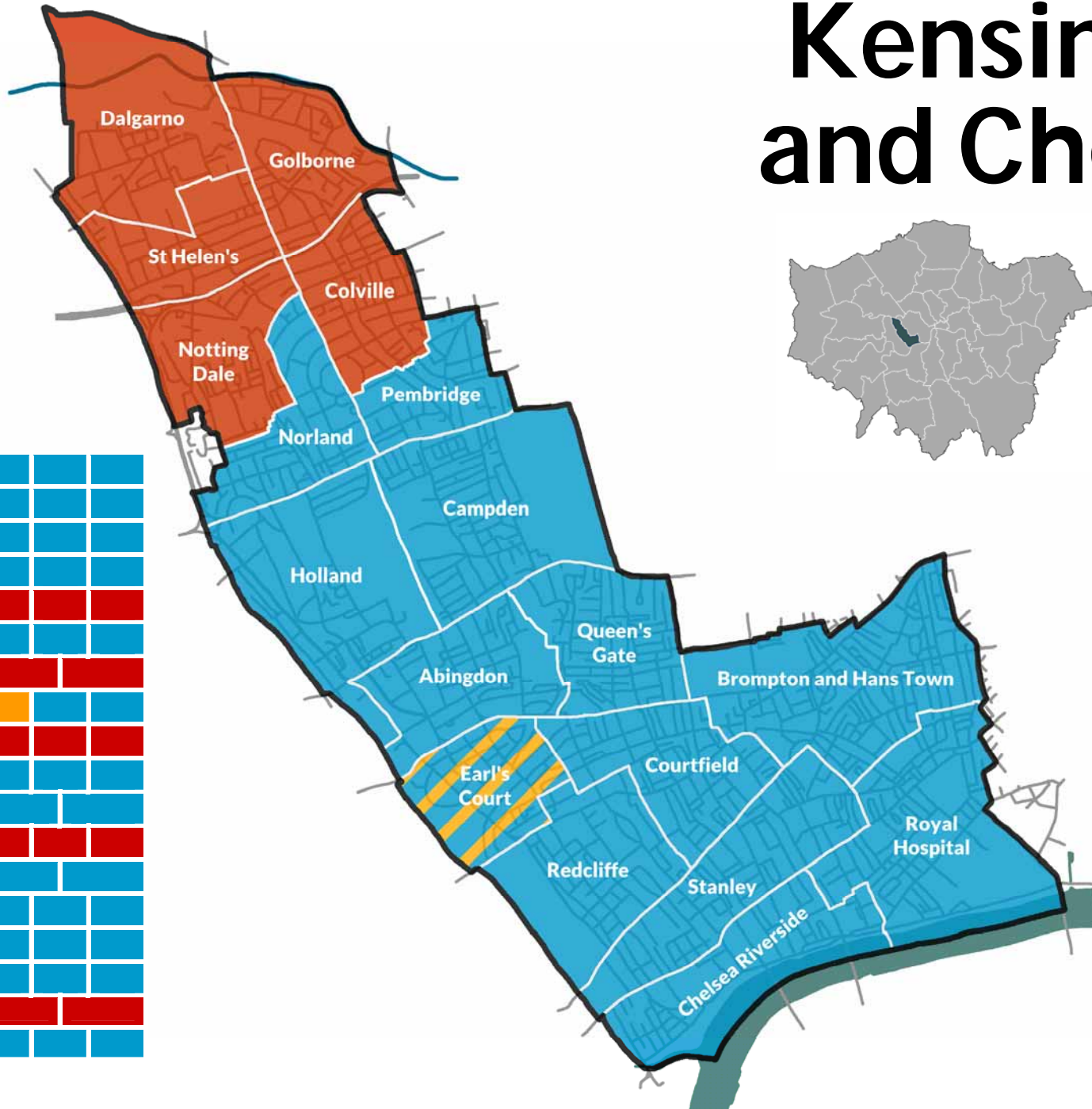
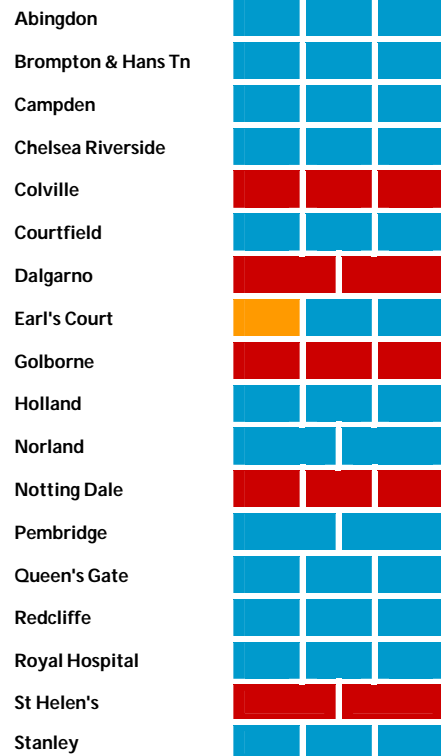
		1964	1968	1971	1974	1978	1982	1986	1990	1994	1998	2002	2006	2010	2014	2018
Junction		26.9	56.6	37.6	31.3	39.7	27.1	17.8	17.7	10.5	8.9		7.6	9.9	9.8	8.0
		62.6	38.5	62.4	57.2	56.5	52.6	60.1	58.8	62.4	55.3	39.9	36.7	33.9	58.6	68.2
			3.9		11.5		20.4	19.7		14.0	20.4	49.3	39.1	42.2	8.6	8.9
		10.5	1.0			3.8		2.4	23.5	13.2	15.5	10.8	16.5	14.1	23.0	15.0
Mildmay		27.5	64.0	34.2	25.1	33.8	26.2	17.9	18.7	22.8	12.0	5.7		12.9	9.0	8.4
		55.4	33.3	65.4	54.3	47.7	45.2	50.7	51.1	51.7	45.0	29.7	36.6	38.8	54.7	66.8
		10.6			20.6	4.8	26.0	27.9	11.3	13.4	24.1	49.7	42.5	36.8	8.2	10.2
		6.5		0.4		13.8	2.6	3.5	18.9	12.1	19.0	15.0	20.9	11.5	28.1	14.6
St George's		25.5	50.2	23.8	27.9	43.3	24.3	18.5	18.8	10.5	7.6		7.6	9.8		5.0
		63.0	49.8	68.4	72.1	49.0	53.4	53.9	25.1	49.5	53.0	40.8	36.7	33.9	58.2	54.1
		11.5		6.0			16.3	23.6	56.1	12.6	19.9	46.6	39.1	42.2	21.9	5.7
				1.8		7.7	6.1	3.9		27.3	19.5	12.6	16.5	14.1	19.9	35.1
St Mary's 1964-2002: St Mary		22.8	55.4	22.4	16.9	38.1	32.4	13.6	17.4	22.4	4.1	6.0	17.1	20.1	17.8	12.0
		68.2	40.3	75.2	60.2	48.8	45.3	39.5	47.8	52.2	34.3	30.9	31.6	33.5	51.8	50.2
			4.3		19.0	3.4	22.4	44.1		17.3	55.2	50.5	33.0	32.4	11.7	27.4
		8.9		2.4	3.9	9.8		2.8	34.8	8.1	6.4	12.6	18.4	14.0	18.7	10.3
St Peter's 1964-2002: St Peter		16.5	54.1	31.7	20.0	40.9	28.7	10.7	9.0	4.5	4.9	7.0	18.7	25.5	21.6	17.0
		77.2	43.0	68.3	57.9	46.7	42.5	35.5	29.5	33.3	20.3	23.7	33.4	38.7	51.5	55.9
					11.8	4.5	28.8	51.8	44.4	62.1	67.6	60.0	31.7	27.7	11.3	15.9
		6.3	2.9		10.3	7.8		2.0	17.2		7.1	9.3	16.3	8.1	15.6	11.2
Tollington 1964-1978: Station			40.4	25.0	6.6	26.9	11.6	9.3	10.4	6.1			7.6	11.6		5.6
		87.4	52.8	75.0	93.4	63.9	68.1	59.4	56.6	58.2	59.7	48.2	47.3	42.6	64.7	72.8
							20.2	28.5	6.3	11.0	20.2	13.4	28.6	27.0	10.2	8.2
		12.6	6.7			9.2		2.8	26.6	24.6	20.1	38.4	16.5	18.8	25.1	13.4



Kensington and Chelsea



at a glance



Abingdon

Kensington 3.05% swing Con to Lab



*Sarah Addenbrooke	Con	1,389	66.3	- 2.2
*Anne B. Cyron	Con	1,309	62.5	- 1.8
*James A. Husband	Con	1,296	61.9	- 2.2
Manju Gregory	Lab	368	17.6	+ 3.7
Sharda Rozena	Lab	356	17.0	+ 3.9
Ciara M. Brown	LD	338	16.1	+ 6.4
Stuart H. Shapro	Lab	318	15.2	+ 4.6
Jeremy Good	LD	307	14.7	+ 6.0
Jonathan R. Owen	LD	299	14.3	
Britta Scupin Rogers	Adv	101	4.8	

Brompton and Hans Town

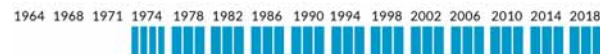
60% Chelsea and Fulham
40% Kensington 0.15% swing Lab to Con



Walaa Idris	Con	1,342	71.7	- 2.8
*Mary C. Weale	Con	1,324	70.8	+ 3.2
Sophia A. McVeigh	Con	1,322	70.7	+ 4.9
David Kear	Lab	290	15.5	+ 1.9
John B. Morley	Lab	286	15.3	+ 1.9
Marian J. Skeen	Lab	279	14.9	+ 2.6
Moya F.G. Denman	LD	233	12.5	+ 3.6
George O. Herford	LD	163	8.7	
Robert Woodthorpe-Brown	LD	157	8.4	
Elizabeth De Stanford Wallitt	UKIP	72	3.8	

Campden

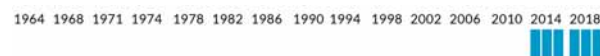
Kensington 5.05% swing Con to Lab



*Catherine F. Faulks	Con	1,483	63.7	- 11.1
*Robert J. Freeman	Con	1,481	63.6	- 7.8
Ian E.R. Wason	Con	1,398	60.0	- 9.0
Priscialla A. Congreve	LD	352	15.1	- 0.3
Tabatha Batra Vaughan	Lab	345	14.8	- 1.8
Frank Kovacs	Lab	309	13.3	+ 1.8
Ian A. Trewin	Lab	304	13.0	+ 2.5
Tim Walker	LD	304	13.0	
Sonia A. Mihelic	Adv	289	12.4	
Richard H. Burnett-Hall	LD	260	11.2	
Peter C.C. Marshall	Adv	213	9.1	

Chelsea Riverside

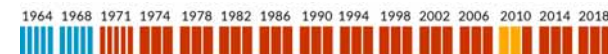
Chelsea and Fulham 6.45% swing Con to Lab



*Adrian L. Berrill-Cox	Con	1,196	46.9	- 7.8
Alison M. Jackson	Con	1,170	45.8	- 8.4
*Gerard N. Hargreaves	Con	1,164	45.6	- 4.4
Lorna P. Sherlock	Lab	911	35.7	+ 5.2
Kasim M. Ali	Lab	909	35.6	+ 6.0
Sofiane S. Saidoune	Lab	903	35.4	+ 6.7
Panayioutis K. Vardakis	LD	240	9.4	- 0.2
Josephine F. Mayers	LD	204	8.0	- 0.2
Eryl Humphrey Jones	Adv	188	7.4	
Richard W.M. Braine	UKIP	62	2.4	
Sophie L. Braine	UKIP	62	2.4	
Alasdair Seton-Marsden	UKIP	51	2.0	

Colville

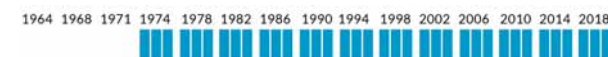
Kensington 7.6% swing Con to Lab



Monica A. Press	Lab	1,269	56.3	+21.9
Nadia E. Nail	Lab	1,200	53.3	+19.1
Ian B. Henderson	Lab	1,170	51.9	+22.0
Christopher W. Knight	Con	645	28.6	+ 7.7
Carole A. Noble	Con	588	26.1	+ 5.3
Chris Spring	Con	557	24.7	+ 4.4
Nicola J. Kerr	LD	287	12.7	- 2.1
Susanna M. Chenery	LD	268	11.9	+ 3.2
Nigel T.H. Warrack	LD	220	9.8	
Nadia Boujjetef	Adv	206	9.1	
Claire L. Van Helfteren	Adv	165	7.3	

Courtfield

95% Kensington
5% Chelsea and Fulham 1.4% swing Con to LD



Janet L.K.K. Evans	Con	1,373	67.7	- 6.5
Greg Hammond	Con	1,354	66.8	- 2.4
*Quentin N.J. Marshall	Con	1,325	65.4	- 3.1
Charlie Goodman	LD	283	14.0	- 1.0
Rene P. Gimpel	Lab	252	12.4	- 4.5
Norma Peacock	LD	252	12.4	- 2.6
Tim Verboven	LD	242	11.9	
Luke Francis	Lab	233	11.5	- 3.5
Angharad M.A. Monk	Lab	212	10.5	- 3.9
Amir Tayebi	Adv	127	6.3	
Kyle J. Farren	Ind	58	2.9	

Dalgarno

Kensington 5.25% swing Con to Lab



*Pat Healy	Lab	1,258	74.9	+11.4
*Robert G. Thompson	Lab	1,119	66.6	+13.7
Marina J. Palmer	Con	393	23.4	+ 2.6
Dougal G.D. Steward	Con	315	18.8	+ 1.5
Jacqueline Taylor	LD	137	8.2	+ 1.4

Earl's Court

Kensington 6.7% swing Con to LD



*Linda A. Wade	LD	1,073	45.0	+ 5.0
*Malcolm D. Spalding	Con	913	38.3	- 5.9
Hamish Adourian	Con	764	32.1	- 7.9
Lloyd L. North	Con	756	31.7	- 7.3
Samantha Batra	Lab	610	25.6	+ 7.3
Henry E.W. Baden-Powell	LD	609	25.6	- 5.6
Bruno Diantantou	Lab	598	25.1	+10.5
Carmel B. McLoughlin	LD	568	23.8	+ 4.2
Danny Sweeney	Lab	483	20.3	+ 6.1
Erwin Schaefer	Grn	223	9.4	- 5.9
Callum Dorrington Hutton	UKIP	51	2.1	
Michael Jones	UKIP	20	0.8	

Golborne

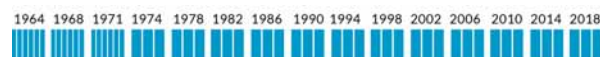
Kensington 7.75% swing Con to Lab



*Emma Dent Coad	Lab	1,585	83.6	+18.8
*Pat Mason	Lab	1,503	79.2	+14.7
Sina Lari	Lab	1,409	74.3	+16.4
Will Mumby	Con	288	15.2	+ 1.5
Georgina E. Stewart	Con	267	14.1	+ 1.3
David J. Mytton	Con	243	12.8	+ 0.3
Frances Owen	LD	161	8.5	+ 2.4
Andrew V. Petrolo	LD	125	6.6	+ 3.1
Rosemary Somers	LD	109	5.7	

Holland

Kensington 12.25% swing Con to Lab



Aarien U.O. Areti	Con	1,203	50.3	- 17.8
Charles R.K. O'Connor	Con	1,191	49.9	- 12.9
Johnny Thalassites	Con	1,142	47.8	- 14.5
Lorna A. Kelly	Lab	760	31.8	+ 9.5
Roberto Stasi	Lab	727	30.4	+10.0
Nathaniel J.W. McBride	Lab	685	28.7	+ 8.8
Dominique L. Lambert	LD	304	12.7	- 2.1
Hugh R.E. Lalor	LD	253	10.6	- 4.1
Deepali Nangia	Adv	208	8.7	

Norland

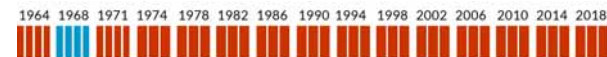
Kensington 4.0% swing Con to Lab



*David C. Lindsay	Con	1,151	63.7	- 4.9
*Julie A. Mills	Con	1,126	62.3	- 5.3
Mona A.I. Adam	Lab	467	25.8	+ 3.3
Jan Sweeney	Lab	433	24.0	+ 2.6
Vivienne A. Shirley	LD	234	12.9	+ 2.5
Blanche Giroard	LD	204	11.3	+ 1.9
Valerie Jean-Baptiste	Adv	176	9.7	

Notting Dale

Kensington 1.25% swing Con to Lab



*Judith M. Blakeman	Lab	1,658	71.8	- 6.7
*Robert Atkinson	Lab	1,562	67.7	- 7.1
Marwan Elnaghi	Lab	1,544	66.9	- 4.2
Clarissa V. Agnew	Con	397	17.2	- 10.3
Daniel Lewis	Con	387	16.8	- 7.8
Cordlia M.R. Evans	Con	373	16.2	- 7.2
Lucy E. Chenery	LD	211	9.1	
Melvyn E. Akins	Adv	171	7.4	
William A. Somers	LD	116	5.0	

Pembridge

Kensington

8.95% swing Con to Lab



Laura F. Round	Con	822	52.7	- 14.5
Dori A. Schmetterling	Con	777	49.9	- 12.6
Annabelle H. Giles Louvros	Lab	438	28.1	+ 4.5
Henry M. Peterson	Lab	381	24.4	+ 4.0
Tom Fox	LD	257	16.5	+ 1.1
*Andrew P. Lomas	LD	196	12.6	+ 1.8
Ritika Handa	Adv	123	7.9	

Queen's Gate

Kensington

5.5% swing Con to LD



Max Chauhan	Con	1,126	68.8	- 9.6
*Matthew R. Palmer	Con	1,110	67.8	- 11.5
Maxwell L. Woodger	Con	1,105	67.5	- 3.5
Jill Manasseh	LD	297	18.2	+ 4.7
Sheila McGuirk	LD	278	17.0	+ 4.8
Noel McNamara	LD	243	14.9	
Carmen T. Callil	Lab	235	14.4	+ 0.9
Emma L. Southby	Lab	224	13.7	+ 2.0
Soonu Engineer	Lab	210	12.8	+ 2.3
Ralph P. Hancock	DVP	27	1.7	

Redcliffe

Chelsea and Fulham

3.75% swing Con to Lab

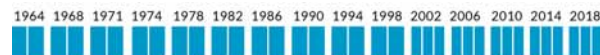


Tom Bennett	Con	1,317	62.4	- 4.5
*Marie-Therese A. Rossi	Con	1,282	60.7	- 5.0
*Charles A. Williams	Con	1,195	56.6	- 5.8
Isabel G. Atkinson	Lab	411	19.5	+ 1.7
Meg McDonald	Lab	348	16.5	+ 2.0
Mike Vessey	Lab	346	16.4	+ 3.3
Katerina Porter	LD	324	15.3	+ 4.6
Virginia A. Morck	LD	319	15.1	+ 4.9
Barbara Woodthorpe-Browne	LD	272	12.9	
Theo Goodliffe	Adv	173	8.2	

Royal Hospital

Chelsea and Fulham

2.7% swing Con to Lab

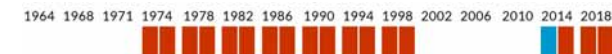


*Elizabeth J. Campbell	Con	1,907	75.7	- 2.0
*Emma W. Will	Con	1,817	72.2	- 2.7
Cem C. Kemahli	Con	1,779	70.7	+ 0.1
Michael O'Brien	Lab	349	13.8	+ 1.0
Mary B. Gardiner	Lab	346	13.7	+ 2.4
Marian P. Kearney	Lab	338	13.4	+ 8.3
Penny Pocock	LD	291	11.6	+ 2.7
Margo E. Schwartz	LD	246	9.8	+ 2.7
Alexander Nowak	LD	241	9.6	
Mark D. Sautter	Adv	80	3.2	

St Helen's

Kensington

10.4% swing Con to Lab



*Mohammed Bakhtiar	Lab	924	55.3	+ 8.0
Portia A. Thaxter	Lab	867	51.9	+ 8.8
*Yvone M. Allison	Con	592	35.4	- 12.0
Miloud Bouhaddou	Con	527	31.5	- 12.8
Alexandra M. Tatton-Brown	LD	244	14.6	+ 3.7
Toby C. McMillan	LD	187	11.2	+ 4.3

Stanley

Chelsea and Fulham

5.85% swing Con to Lab



Josh Rendall	Con	1,423	57.4	- 8.5
*Kim D.S. Taylor-Smith	Con	1,407	56.7	- 6.3
Will Pascall	Con	1,400	56.4	- 6.2
Lorraine Motileb	Lab	532	21.4	+ 6.6
Richard D. Chute	Lab	507	20.4	+ 6.5
Mark J. Motileb	Lab	500	20.2	+ 7.6
Heinz A. Schumi	Grn	223	9.0	
Carl H. Michel	LD	213	8.6	
Vincent Lowe	LD	200	8.1	
Guy Mayers	LD	179	7.2	
Jennifer L. Eastwood	Adv	137	5.5	

Comparison of the 2018 and 2014 results in Kensington and Chelsea

	Year	Elec	%Poll	Con	Lab	LD	Green	UKIP	Ind	Advance	DVP
Abingdon	2018	5,128	41.1	63.6	16.6	15.0				4.8	
	2014	5,875	30.4	65.6	12.5	9.2	12.6				
Brompton	2018	5,418	35.2	71.1	15.2	9.9		3.8			
	2014	6,704	24.2	69.3	13.1	8.9			8.7		
Campden	2018	5,363	43.7	62.4	13.7	13.1				10.8	
	2014	6,071	30.2	71.7	12.9	15.4					
Chelsea Riverside	2018	5,893	36.8	46.1	35.6	8.7		2.3		7.4	
	2014	6,313	34.5	53.0	29.6	8.9			8.6		
Colville	2018	6,194	37.6	26.5	53.8	11.5				8.2	
	2014	6,615	31.7	20.7	32.8	15.0	12.8		18.8		
Courtfield	2018	5,419	42.1	66.6	11.5	12.8			2.9	6.3	
	2014	6,851	24.8	70.6	15.4	14.0					
Dalgarno	2018	4,456	38.4	21.1	70.7	8.2					
	2014	4,592	34.1	19.1	58.2	6.4		16.4			
Earls Court	2018	5,936	40.1	34.0	23.7	31.5	9.4	1.4			
	2014	6,733	31.6	42.4	15.7	26.5	15.3				
Golborne	2018	5,846	35.2	14.0	79.0	6.9					
	2014	6,150	28.6	12.9	62.4	4.8	13.7		6.2		
Holland	2018	5,317	43.0	49.3	30.3	11.6				8.7	
	2014	5,524	28.2	64.4	20.9	14.7					
Norland	2018	3,835	39.0	63.0	24.9	12.1				9.7	
	2014	4,264	35.8	68.1	22.0	9.9					
Notting Dale	2018	5,889	51.2	16.7	68.8	7.1				7.4	
	2014	6,056	34.4	25.2	74.8						
Pembroke	2018	3,648	42.1	51.3	26.3	14.5				7.9	
	2014	4,543	27.4	64.9	22.0	13.1					
Queen's Gate	2018	4,658	35.8	68.0	13.5	16.7					1.7
	2014	5,838	25.7	75.2	11.9	12.9					
Redcliffe	2018	5,887	36.0	59.9	17.5	14.4				8.2	
	2014	6,740	27.1	65.0	15.1	10.5		9.4			
Royal Hospital	2018	6,078	41.9	72.9	13.6	10.3				3.2	
	2014	6,937	31.1	74.4	9.7	8.0			7.9		
St Helen's	2018	4,389	40.2	33.5	35.7	12.9					
	2014	4,525	34.1	45.9	45.2	8.9					
Stanley	2018	6,024	38.9	56.8	20.7	8.0	9.0			5.5	
	2014	6,691	32.8	63.8	13.7				22.3		

Councillors' majorities and 2022 swing tables for Kensington and Chelsea

	Councillor	Ward	Maj	%maj
1	Hamish Adourian	Earl's Court	154	6.5
2	Gerard Hargreaves	Chelsea Riverside	253	9.9
3	Alison Jackson	Chelsea Riverside	259	10.1
4	Adrian Berrill-Cox	Chelsea Riverside	285	11.2
5	Malcolm Spalding	Earl's Court	303	12.7
6	Linda Wade	Earl's Court	317	13.3
7	Johnny Thalassites	Holland	382	16.0
8	Portia Thaxter	St Helen's	275	16.5
9	Charles O'Connor	Holland	431	18.1
10	Aarien Areti	Holland	443	18.5
11	Mohammed Bakhtiar	St Helen's	332	19.9
12	Dori Schmetterling	Pembridge	339	21.8
13	Ian Henderson	Colville	525	23.3
14	Laura Round	Pembridge	384	24.6
15	Nadia Nail	Colville	555	24.7
16	Monica Press	Colville	624	27.7
17	Will Pascall	Stanley	868	35.0
18	Kim Taylor-Smith	Stanley	875	35.3
19	Josh Rendall	Stanley	891	36.0
20	Julie Mills	Norland	659	36.5
21	Charles Williams	Redcliffe	784	37.1
22	David Lindsay	Norland	684	37.9
23	Marie-Therese Rossi	Redcliffe	871	41.2
24	Tom Bennett	Redcliffe	906	42.9
25	Robert Thompson	Dalgarno	726	43.2
26	James Husband	Abingdon	928	44.3
27	Anne Cyron	Abingdon	941	44.9
28	Ian Wason	Campden	1,046	44.9
29	Robert Freeman	Campden	1,129	48.5
30	Catherine Faulks	Campden	1,131	48.6
31	Sarah Addenbrooke	Abingdon	1,021	48.7
32	Maxwell Woodger	Queen's Gate	808	49.3
33	Matthew Palmer	Queen's Gate	813	49.6
34	Marwan Elmaghi	Notting Dale	1,147	49.7
35	Robert Atkinson	Notting Dale	1,165	50.5
36	Max Chauhan	Queen's Gate	829	50.6
37	Quentin Marshall	Courtfield	1,042	51.4
38	Pat Healy	Dalgarno	865	51.5
39	Greg Hammond	Courtfield	1,071	52.8
40	Janet Evans	Courtfield	1,090	53.7
41	Judith Blakeman	Notting Dale	1,261	54.6
42	Sophia McVeigh	Brompton Hans Tn	1,032	55.2
43	Mary Weale	Brompton Hans Tn	1,034	55.3
44	Walaa Idris	Brompton Hans Tn	1,052	56.2
45	Cem Kemahli	Royal Hospital	1,430	56.9
46	Emma Will	Royal Hospital	1,468	58.4
47	Sina Lari	Golborne	1,121	59.1
48	Elizabeth Campbell	Royal Hospital	1,558	61.9
49	Pat Mason	Golborne	1,215	64.0
50	Emma Dent Coad	Golborne	1,297	68.4

Swing to Conservatives

7%	Earl's Court
9%	St Helen's
10%	St Helen's
12%	Colville
13%	Colville
14%	Colville
22%	Dalgarno
25%	Notting Dale
26%	Notting Dale
28%	Notting Dale
30%	Golborne
32%	Golborne
36%	Golborne

Swing to Labour

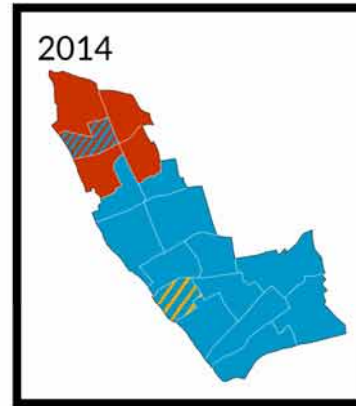
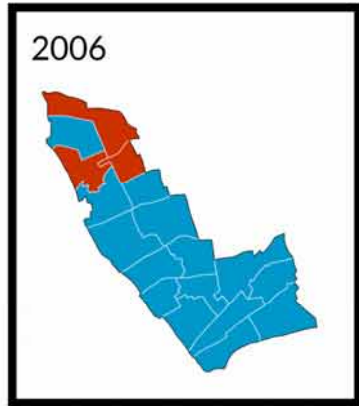
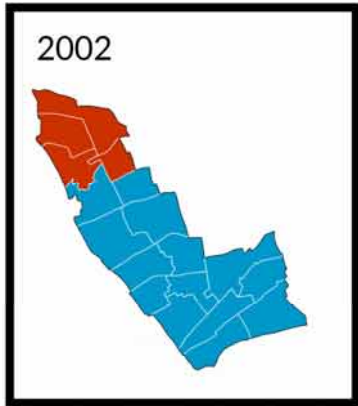
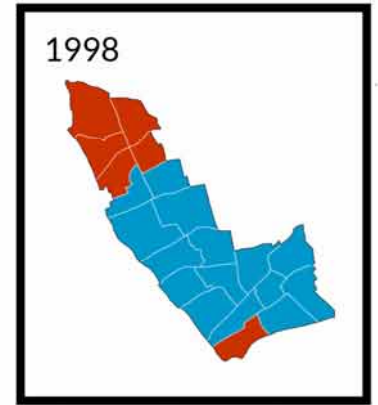
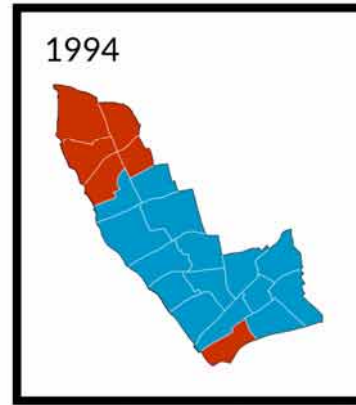
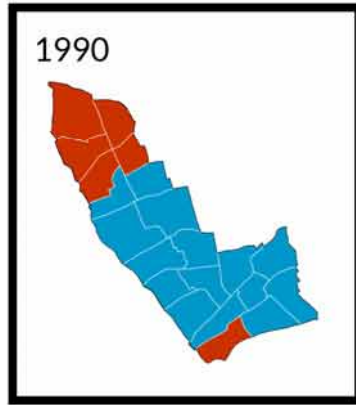
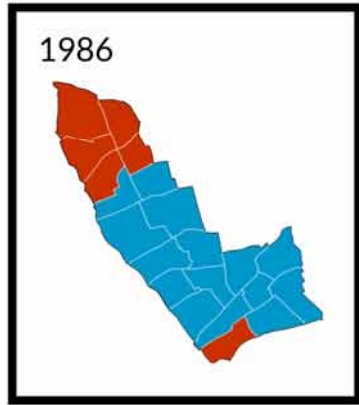
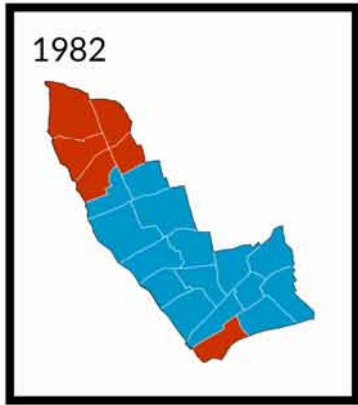
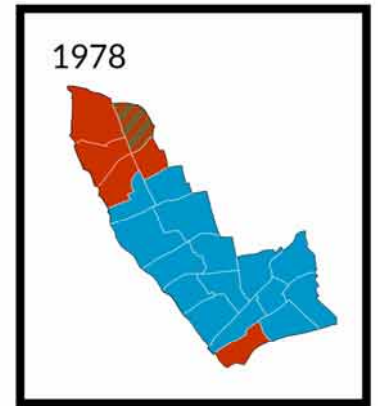
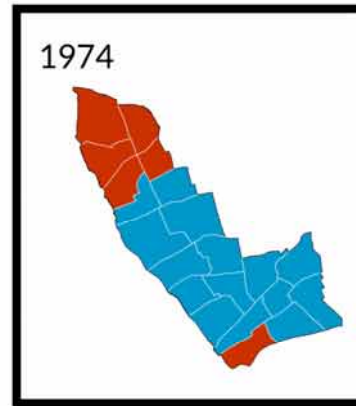
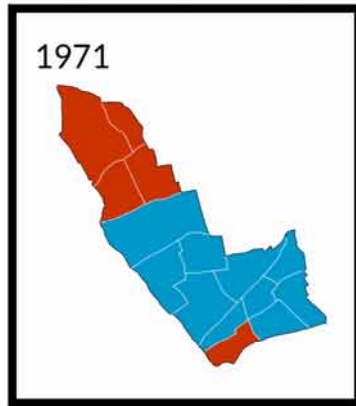
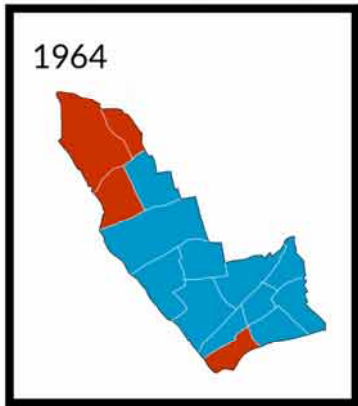
4%	Earl's Court
5%	Chelsea River
6%	Chelsea River
7%	Earl's Court
8%	Holland
9%	Holland
11%	Pembridge
13%	Pembridge
18%	Stanley
19%	Norland
21%	Redcliffe
22%	Redcliffe
23%	Abingdon
24%	Abingdon
25%	Campden
26%	Courtfield
27%	Courtfield
28%	Queen's Gate
29%	Brompton
30%	Royal Hospital
31%	Royal Hospital

Electoral history of Kensington and Chelsea - 1964 to 2018

	1964	1968	1971	1974	1978	1982	1986	1990	1994	1998	2002	2006	2010	2014	2018
Abingdon	75.2	90.8	19.3	65.7	78.3	69.3	70.7	65.5	62.3	70.1	70.5	66.3	60.3	65.6	63.6
1964-1974: Earl's Court	12.2	7.5	73.8	7.8	11.6	6.6	10.8	13.4	12.1	15.9	12.9	7.2	11.9	12.5	16.6
	12.6		22.0	18.3	6.4	22.9	18.5	10.3	17.2	14.0	16.6	11.9	27.8	9.2	15.0
		1.7	4.3	8.2	3.7	1.2		10.8	8.3			14.6		12.6	4.8
Brompton	84.4	96.3	82.6	79.8	86.4	78.5	76.5	79.2	73.6	77.5	74.8	87.8	63.5	69.3	71.1
1964-2002: Hans Town	15.6	3.7	17.4	13.0	11.2	5.4	7.9	13.7	12.3	13.3	11.0	12.2	11.9	13.1	15.2
				3.5	2.4	15.2	15.6	7.1	14.0	9.2	3.4		12.8	8.9	9.9
				3.7		0.9					10.7		11.9	8.7	3.8
Campden				71.6	67.8	72.4	70.8	71.2	67.7	69.9	73.6	59.9	68.4	71.7	62.4
				9.6	10.5	6.0	9.9	18.1	16.1	16.4	10.6	6.4	10.7	12.9	13.7
				12.9	9.0	20.3	19.3	10.7	16.2	13.7	15.8	11.1	20.9	15.4	13.1
				5.9	12.7	1.2						22.6			10.8
Chelsea Riverside														53.0	46.1
														29.6	35.6
														8.9	8.7
														8.6	9.7
Colville				25.5	33.4	24.5	22.1	20.6	22.8	19.6	24.1	22.3	23.1	20.7	26.5
				60.7	52.5	53.8	59.6	65.3	64.5	63.3	52.5	42.9	33.0	32.8	53.8
				9.0	6.0	19.2	13.1	9.8	12.6	17.1	23.3	28.3	40.2	15.0	11.5
				4.8	8.1	2.5	5.2	4.4				6.5	3.7	31.6	8.2
Courtfield				60.8	76.1	65.1	61.6	40.2	48.0	72.8	64.0	75.4	66.4	70.6	66.6
				10.4	15.7	10.3	16.7	8.2	8.9	17.7	10.7	9.0	13.1	15.4	11.5
				23.8	8.2	23.4	16.7	27.8	43.1	9.6	13.5	15.6	20.5	14.0	12.8
				5.0		1.2	5.0	23.8			11.8				9.2
Dalgarno	22.7	49.6	26.7	23.5	31.6	24.5	19.6	22.2	23.7	28.4				19.1	21.1
1964-2002: St Charles	61.5	39.1	66.1	66.9	59.5	56.7	57.3	67.9	66.1	60.6				58.2	70.7
	11.9	8.5	6.5	7.4	8.1	18.2	23.1	10.0	10.2	11.0				6.4	8.2
	4.0	2.8	0.7	2.2	0.8	0.6								16.4	
Earl's Court				50.2	53.5	51.9	47.2	38.8	34.5	38.2	48.6	63.1	46.0	42.4	34.0
				25.7	39.7	19.0	19.7	20.9	30.1	29.2	30.2	16.1	15.1	15.7	23.7
				20.8	6.1	27.2	30.4	16.9	27.3	21.7	21.2	20.9	21.5	26.5	31.5
				3.3	0.7	1.9	2.7	23.5	8.1	10.9			17.5	15.3	10.8
Golborne	17.6	38.3	11.0	17.7	17.5	16.7	14.1	8.5	11.6	13.0	21.1	29.8	17.4	12.9	14.0
	82.4	47.9	73.5	70.4	43.9	68.8	71.5	65.0	78.9	73.8	64.0	45.2	54.2	62.4	79.0
		9.5	4.1	4.3		11.3	11.0	7.3	9.5	13.2	14.8	11.2	16.8	4.8	6.9
		4.3	11.4	7.6	38.7	3.1	3.4	19.2				13.9	11.5	19.9	
Holland	78.2	81.5	68.4	68.3	79.7	68.3	69.8	70.5	61.9	67.8	71.9	65.6	57.6	64.4	49.3
	8.9	6.7	16.2	12.4	12.0	10.2	14.3	17.8	14.3	17.3	13.0	7.9	13.4	20.9	30.3
	12.9	11.9	13.5	16.4	5.7	20.4	15.9	7.2	11.3	14.9	15.1	12.3	17.9	14.7	11.6
			1.9	2.9	2.8	1.1		4.6	12.5			14.2	11.1		8.7

Electoral history of Kensington and Chelsea - 1964 to 2018 continued

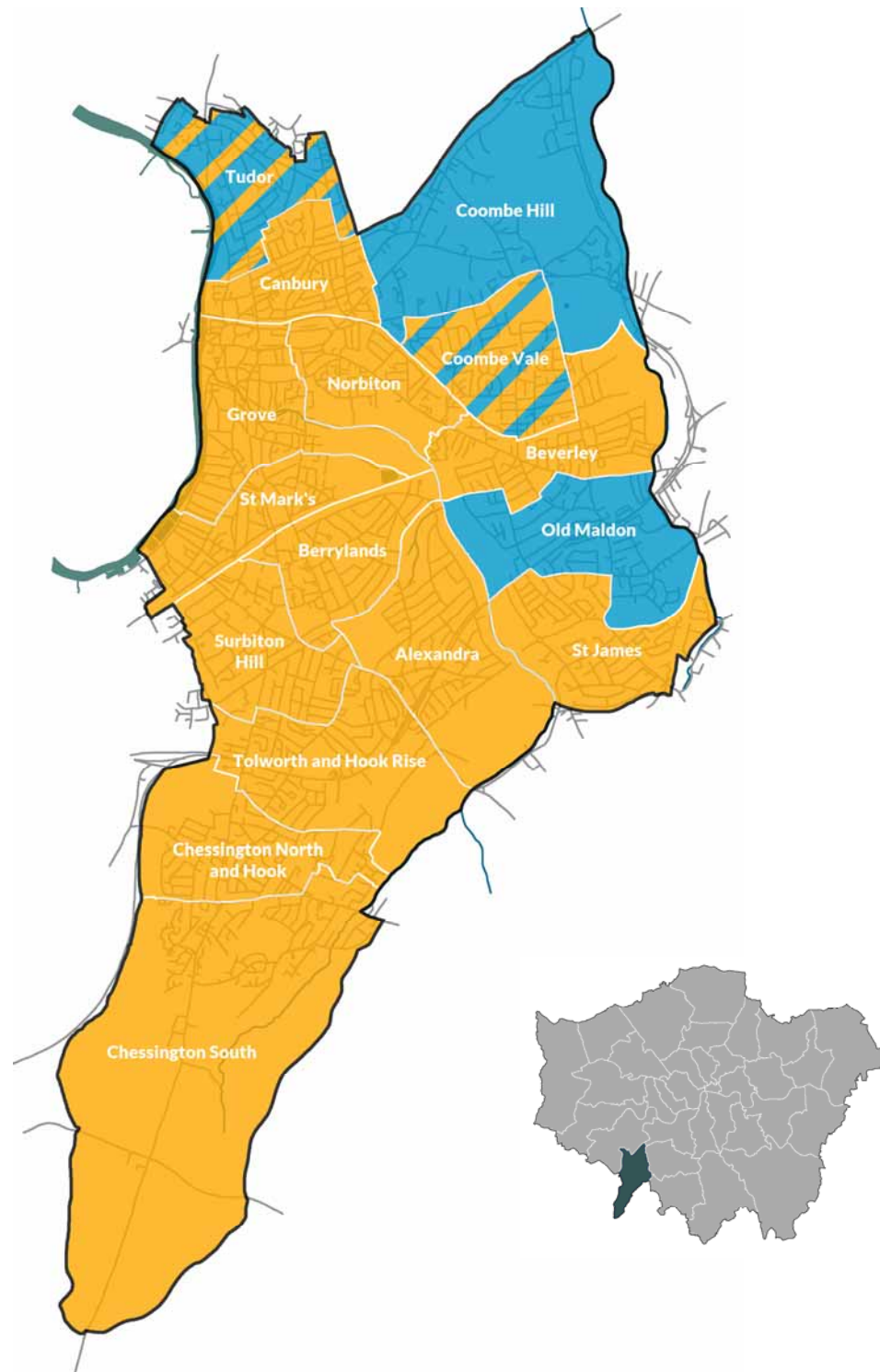

	1964	1968	1971	1974	1978	1982	1986	1990	1994	1998	2002	2006	2010	2014	2018
Norland				50.8	57.4	56.2	51.2	58.3	62.5	62.0				68.1	63.0
No similar ward 2002-2014				28.3	25.4	14.2	13.5	23.6	20.1	22.8				22.0	24.9
				18.3	16.2	28.7	35.3	18.1	17.4	15.2				9.9	12.1
				2.6	1.0	0.9									9.7
Notting Dale				24.8	31.2	20.7	20.1	23.8	26.0	27.7	26.8	38.5	29.1	25.2	16.7
2002-2014: Notting Barns				67.2	55.7	62.0	65.0	66.0	62.7	59.5	59.0	44.0	51.6	74.8	68.8
1974-2002: Avondale				4.2	7.3	16.5	14.9	10.2	11.3	12.8	14.2	17.6	19.3		7.1
				3.8	5.8	0.8									7.4
Pembridge				54.5	67.5	53.6	48.4	47.5	54.0	52.4	56.6	59.6	50.6	64.9	51.3
				26.0	23.2	13.8	19.9	27.2	26.2	32.8	20.5	9.4	11.5	22.0	26.3
				16.0	7.0	31.2	31.7	10.6	19.8	14.8	22.9	15.4	21.5	13.1	14.5
				3.5	2.2	1.3		14.7				15.7	16.3		7.9
Queen's Gate	79.3	94.2	72.9	73.2	65.4	71.0	74.2	74.3	72.3	70.1	76.7	78.7	70.3	75.2	68.0
	5.7	5.8	11.9	7.4	6.3	4.4	8.5	14.5	12.6	14.5	9.7	7.4	10.4	11.9	13.5
	15.0		15.3	12.9	8.9	23.6	15.6	11.2	15.2	15.4	13.6	13.9	19.2	12.9	16.7
				6.5	19.4	0.9									1.7
Redcliffe	75.0	92.3	71.6	47.7	63.9	60.5	64.8	63.8	41.2	61.0	70.3	74.5	69.4	65.0	59.9
	12.5	7.7	21.5	30.8	19.2	11.8	16.7	22.6	12.5	19.7	14.4	11.4	12.4	15.1	17.5
	12.5			14.3	14.0	26.1	18.5	13.5	7.9	19.2	15.4	14.2	18.3	10.5	14.4
			7.0	7.2	2.9	1.6		38.4						9.4	8.2
Royal Hospital	91.2	97.0	88.2	79.2	87.5	81.3	81.1	78.3	73.6	74.6	78.6	78.8	66.5	74.4	72.9
	8.8	3.0	11.8	7.2	8.8	4.4	7.0	11.3	11.8	13.7	9.8	7.4	7.9	9.7	13.6
				6.1	3.8	13.2	11.9	10.4	14.6	11.7	11.6	13.8	14.8	8.0	10.3
				7.5		1.0							10.8	7.9	3.2
St Helen's				30.5	44.5	30.6	29.0	24.7	22.7	21.9				45.9	33.5
No comparable ward 2002-14				59.2	48.3	45.5	53.9	64.7	62.7	65.8				45.2	53.6
1974-2002: Kelfield				8.0	5.5	23.4	16.6	10.5	14.5	12.3				8.9	12.9
				2.3	1.7	0.4	0.5								
Stanley	58.0	73.3	50.9	60.4	69.5	63.6	64.5	61.3	57.8	67.6	74.7	76.6	71.6	63.8	56.8
1964-2002: North Stanley	42.0	26.7	28.3	24.4	24.2	14.8	19.1	28.8	19.9	19.6	13.2	9.2	13.2	13.7	20.7
				7.3	6.3	20.9	16.4	9.9	14.7	12.9	12.1	14.2	15.3		8.0
			20.8	7.9		0.7			7.6					22.3	14.5



Kingston upon Thames



at a glance



9
down 19
0
down 2
39
up 21
0
no change
0
no change

Alexandra

Kingston and Surbiton

15.85% swing Con to LD



Name	Party	2018	2014	2010	2006	2002	1998	1994	1990	1986	1982	1978	1974	1971	1968	1964
Mark Beynon	LD	2,005	58.7	+31.0												
Sam Foulder-Hughes	LD	1,992	58.3	+23.9												
Sharron Sumner	LD	1,787	52.3	+26.6												
*Richard J. Hudson	Con	1,217	35.6	+ 0.3												
Christopher J.L. Hayes	Con	1,117	32.7	- 2.2												
Thomas R. Puddy	Con	1,038	30.4	- 2.8												
Kris Srisaravanapavaan	Lab	423	12.4	- 1.4												
Stephen L. Kearney	Lab	346	10.1	- 3.5												
Robin M. Marsden	Lab	321	9.4	- 2.9												

Berrylands

Kingston and Surbiton

14.6% swing Con to LD

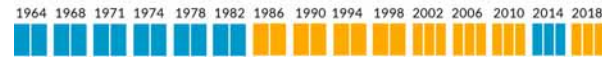


Name	Party	2018	2014	2010	2006	2002	1998	1994	1990	1986	1982	1978	1974	1971	1968	1964
*Sushila Abraham	LD	2,057	55.5	+20.5												
John Sweeney	LD	2,030	54.8	+22.2												
Anita M. Schaper	LD	2,005	54.1	+21.5												
Claire A. Harding	Con	1,032	27.9	- 6.9												
Michael R. Head	Con	1,014	27.4	- 6.0												
Nicholas J. Rogers	Con	946	25.5	- 5.9												
Sarah-Jane Brownlie	Lab	345	9.3	- 2.3												
Rob Brownlie	Lab	326	8.8	- 2.8												
Nannette Herbert	Lab	285	7.7	- 1.7												
Oliver M. Eakin	KIR	210	5.7													
Kate Whitmarsh	Grn	180	4.9	- 6.7												
Marley Robinson	Grn	168	4.5													
Peter Whitworth	Grn	96	2.6													

Beverley

Kingston and Surbiton

17.65% swing Con to LD

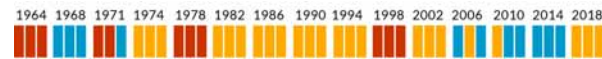


Name	Party	2018	2014	2010	2006	2002	1998	1994	1990	1986	1982	1978	1974	1971	1968	1964
Lesley A. Heap	LD	1,986	51.8	+28.6												
Mark J. Durrant	LD	1,957	51.1	+30.6												
Jaesung Ha	LD	1,787	46.6	+26.1												
*Paul A. Bedforth	Con	1,040	27.1	- 8.1												
*Terry Paton	Con	1,026	26.8	- 7.8												
*Raju Pandya	Con	870	22.7	- 4.9												
Pat Dobson	Lab	513	13.4	- 8.7												
Michelle H. Gordon	Lab	498	13.0	- 5.9												
David G. Nelson	Lab	459	12.0	- 5.0												
*Mary J. Clark	KIR	407	10.6													
Frederick R. Corbett	KIR	240	6.3													
Richard Hebborn	KIR	236	6.2													
Chris Walker	Grn	179	4.7	- 9.9												
Alex Cotton	Grn	164	4.3													
Tariq Shabbeer	Grn	130	3.4													

Canbury

Richmond Park

14.45% swing Con to LD



Name	Party	2018	2014	2010	2006	2002	1998	1994	1990	1986	1982	1978	1974	1971	1968	1964
Olivia Boulton	LD	2,224	47.4	+25.7												
Zain Abbas	LD	2,145	45.7	+25.0												
Caroline Kerr	LD	2,121	45.2	+25.1												
Andrea L. Craig	Con	1,643	35.0	- 0.2												
Khadija U. Rahman	Con	1,270	27.1	- 6.6												
Samuel Shethran	Con	1,248	26.6	- 4.2												
Clare S. Keogh	Lab	482	10.3	- 4.7												
Christopher Priest	Lab	429	9.1	- 2.7												
Jean H.S. Sarhadar	Lab	395	8.4	- 2.3												
Caroline Shah Scott	KIR	391	8.3													
Joe Holder	Grn	331	7.1	- 15.0												
Mark Greaves	Grn	325	6.9	- 13.9												
Karen Lacey	Grn	291	6.2	- 8.2												

Chessington North and Hook

Kingston and Surbiton

11.1% swing Con to LD



Name	Party	2018	2014	2010	2006	2002	1998	1994	1990	1986	1982	1978	1974	1971	1968	1964
Steph Archer	LD	1,709	57.0	+23.9												
*Margaret A. Thompson	LD	1,706	56.9	+27.0												
Sharon L. Young	LD	1,536	51.2	+23.8												
Andrew Day	Con	984	32.8	- 2.5												
Phil Doyle	Con	838	27.9	+ 3.1												
Verster Du Plessis	Con	784	26.1	+ 2.6												
Dave Cooper	Lab	291	9.7	- 3.0												
Tom Prestwich	Lab	291	9.7	- 1.3												
Lawrence R. Green	Lab	247	8.2	- 1.6												
Simon Jakeman	Grn	197	6.6	- 3.9												
Kate Worley	Grn	88	2.9													
Chinners Chinnery	MRL	82	2.7													
Des Kay	Grn	78	2.6													

Chessington South

Kingston and Surbiton

5.6% swing Con to LD



Name	Party	2018	2014	2010	2006	2002	1998	1994	1990	1986	1982	1978	1974	1971	1968	1964
*Patricia Bamford	LD	1,937	55.3	+17.9												
Andreas Kirsch	LD	1,825	52.1	+18.2												
Christine E. Stuart	LD	1,784	51.0	+17.8												
Andy Johnson-Creek	Con	1,138	32.5	+ 5.7												
Sue Towner	Con	1,133	32.4	+ 8.7												
Simon R.G. Illsley	Con	1,032	29.5	+ 5.9												
Anna F. Cunyngham	Lab	314	9.0	- 3.4												
David M. Griffin	Lab	273	7.8	- 4.0												
Tony Kearns	Lab	265	7.6	- 3.2												
Roger E. Glencross	UKIP	158	4.5	- 20.3												
Michael J. Basman	Ind	109	3.1													

Coombe Hill

Richmond Park

6.6% swing Con to LD



*Rowena A.C. Bass	Con	1,456	48.7	- 4.5
Ian D. George	Con	1,423	47.6	- 2.9
Ed Fram	Con	1,361	45.5	- 1.2
Saleem J. Arif	LD	723	24.2	+10.1
Lubna Maktari	LD	677	22.6	+11.1
Jack Moore	LD	626	20.9	+10.0
Sally Richardson	Lab	427	14.3	- 1.5
Frank W. Wingate	Lab	337	11.3	- 4.4
Paddy Vishani	Lab	336	11.2	- 1.5
Helen Hinton	KIR	299	10.0	
Charlie Redman	Grn	237	7.9	- 4.0

Coombe Vale

Richmond Park

18.0% swing Con to LD



Kim N. Bailey	LD	1,795	43.4	+23.6
Munir Ravalia	LD	1,586	38.4	+24.2
*Roy S. Arora	Con	1,511	36.6	- 13.2
*Julie A. Pickering	Con	1,508	36.5	- 11.5
Jimmy Kent	LD	1,497	36.2	+23.2
*Cathy Roberts	Con	1,468	35.5	- 12.4
Ian A. Parker	Lab	393	9.5	- 8.3
Ryan D. Coley	Lab	379	9.2	- 6.5
John Grant	Grn	324	7.8	- 2.0
Patrick Wylde	KIR	324	7.8	
Gareth B. Thomas	Lab	318	7.7	- 6.4

Grove

Kingston and Surbiton

17.9% swing Con to LD

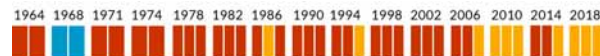


Fiona Boulton	LD	2,005	59.6	+23.6
*Rebekah J. Moll	LD	1,904	56.6	+22.3
*Jon Tolley	LD	1,886	56.1	+22.9
Catherine Harding	Con	737	21.9	- 11.2
Phil Nuthall	Con	716	21.3	- 11.9
Jamila Bibi-Sarwar	Con	603	17.9	- 13.4
Emma K. Francis	Lab	441	13.1	- 11.1
Laurie South	Lab	433	12.9	- 7.1
Simon B. Ayre	Lab	411	12.2	- 5.0
Bob Tyler	KIR	187	5.6	
Alison Hood	Grn	181	5.4	- 8.6
Fiona Johnson	Grn	177	5.3	- 8.0
Deepa Veneik	KIR	143	4.2	
Brian Mulley	Grn	97	2.9	- 9.8

Norbiton

Kingston and Surbiton

17.7% swing Lab to LD

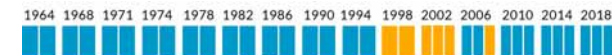


Emily J. Davey	LD	1,904	59.9	+31.5
Dave Ryder-Mills	LD	1,703	53.5	+26.9
Olly Wehring	LD	1,661	52.2	+27.4
*Linsey Cottingham	Lab	859	27.0	- 6.9
Phil Bevin	Lab	787	24.7	- 8.4
Liz Meerabeau	Lab	741	23.3	- 5.0
Allrik T. Birch	Con	422	13.3	- 3.2
Penny J. Hughes	Con	415	13.0	- 1.9
Graeme Ferrero	Con	392	12.3	- 2.5
Chris Amies	Grn	173	5.4	- 6.8
Julia Stewart	Grn	169	5.3	
Martin Hall	Grn	109	3.4	
Kerry Giles	KIR	69	2.2	

Old Malden

Kingston and Surbiton

6.95% swing Con to LD

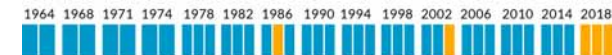


*Kevin J. Davis	Con	1,390	45.2	+ 1.1
Nicola M. Sheppard	Con	1,363	44.3	+ 3.7
Jason R. Hughes	Con	1,272	41.3	+ 4.1
Ian R. McDonald	LD	1,140	37.0	+16.4
Ghazala Hayat	LD	1,101	35.8	+17.4
Dan Falchikov	LD	1,058	34.4	+17.1
David S. Hill	Lab	429	13.9	- 0.6
George E. Pearson	Lab	405	13.2	+ 0.1
Karen D. Templeton	Lab	359	11.7	- 1.1
David Fraser	KIR	343	11.1	
Mark A. Jenkins	KIR	201	6.5	
Valerie Jenner	KIR	174	5.7	

St James

Kingston and Surbiton

16.2% swing Con to LD



Simon Edwards	LD	1,721	50.2	+26.9
Tim Cobbett	LD	1,663	48.5	+25.6
Annette Wookey	LD	1,493	43.6	+21.4
Jack Cheetham	Con	1,102	32.1	- 7.8
Ken Smith	Con	985	28.7	- 9.2
Caroline E. Kim	Con	956	27.9	- 6.6
Gerry Jones	Lab	384	11.2	- 3.3
Sarah K. O'Flynn	Lab	350	10.2	- 2.6
Yvonne Tracey	KIR	331	9.7	
Alex Scales	Lab	307	9.0	- 3.8
Linda W. Holligan	UKIP	109	3.2	- 14.1

St Mark's

Kingston and Surbiton

16.5% swing Con to LD



*Elizabeth S. Green	LD	1,933	61.6	+19.5
*Diane White	LD	1,837	58.6	+18.9
*Yogan Yoganathan	LD	1,783	56.8	+19.1
Ian A. Wilson	Con	704	22.4	- 14.0
Calum J. Paton	Con	640	20.4	- 14.8
John M. Peters	Con	636	20.3	- 12.6
Kezia E. Coleman	Lab	499	15.9	+ 1.5
Phil Austin	Lab	491	15.7	+ 4.5
Caoilte N.D. O'Connor	Lab	404	12.9	+ 2.3
Kate Jones	Grn	179	5.7	- 6.4
Patrick Goodacre	Grn	160	5.1	- 6.2
Patrick Bernard	Grn	144	4.6	- 5.0

Surbiton Hill

Kingston and Surbiton

16.75% swing Con to LD

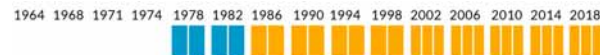


Alison Holt	LD	2,286	62.8	+24.6
*Hilary Gander	LD	2,285	62.8	+24.8
*Malcolm Self	LD	2,102	57.7	+23.0
Lucky Kumpeson	Con	862	23.7	- 10.5
Mimi C. Parsons Small	Con	833	22.9	- 9.4
Colin A. Suckling	Con	796	21.9	- 8.2
Johnnie Byrne	Lab	348	9.6	- 1.6
Michael Firth	Grn	294	8.1	- 2.7
David Cottingham	Lab	280	7.7	- 2.9
Max Freedman	Lab	248	6.8	- 3.8

Tolworth and Hook Rise

Kingston and Surbiton

13.1% swing Con to LD



Lorraine Dunstone	LD	2,084	64.3	+19.7
*Thay Thayalan	LD	2,012	62.1	+23.8
Dennis G. Goodship	LD	2,011	62.1	+25.9
Sue Hudson	Con	653	20.2	- 3.8
Jay Ganesh	Con	564	17.4	- 4.9
Adriana P. Sakelarova	Con	542	16.7	- 0.7
Tony Banks	Lab	473	14.6	- 4.2
Judith C. Cowley	Lab	412	12.7	- 3.8
Great L. Farian	Lab	392	12.1	- 2.8
Mike Briggs	KIR	193	6.0	

Tudor

Richmond Park

9.0% swing Con to LD



*David H. Cunningham	Con	1,587	46.0	+ 2.4
Maria Netley	Con	1,494	43.3	+ 4.6
Katrina M. Lidbetter	LD	1,480	42.9	+24.0
*Hugh D.M. Scantlebury	Con	1,465	42.5	+ 5.4
James Ker-Lindsay	LD	1,336	38.7	+19.9
Pim Piers	LD	1,287	37.3	+22.4
Natalie Morgans	Grn	366	10.6	- 6.3
Jude Hurtado	Lab	328	9.5	- 4.6
Oscar C. Thorpe	Lab	323	9.4	- 4.4
Bob Smy	Lab	282	8.2	- 4.1
Carl Myhill	Grn	213	6.2	- 10.7
Sri Viswanatha	Grn	185	5.4	



Comparison of the 2018 and 2014 results in Kingston upon Thames

	Year	Elec	%Poll	Con	Lab	LD	Green	UKIP	TUSC	BNP	Ind	Ind Res	Loony
Alexandra	03.05.18	7,057	50.4	32.9	10.6	56.4							
	22.05.14	6,979	46.4	34.5	13.2	26.3	9.3	14.6	2.2				
Berrylands	03.05.18	7,129	51.4	26.9	8.6	54.8	4.0					5.7	
	22.05.14	7,000	47.7	33.3	10.9	32.0	11.6	10.5	1.6				
Beverley	03.05.18	7,508	52.5	25.5	12.8	49.8	4.1					7.7	
	22.05.14	7,211	47.3	32.4	19.3	21.4	14.6	12.2					
Canbury	03.05.18	9,266	49.4	29.6	9.3	46.1	6.7					8.3	
	22.05.14	8,749	44.3	33.2	12.5	20.8	19.1	9.7			4.7		
Chessington North & Hook	03.05.18	6,790	45.3	28.9	9.2	55.0	4.0						2.7
	22.05.14	6,769	44.1	26.2	11.2	30.1	10.5	22.0					
Chessington South	03.05.18	7,865	44.2	31.5	8.1	52.8		4.5			3.1		
	22.05.14	7,744	39.0	24.7	11.7	34.8		24.6	4.1				
Coombe Hill	03.05.18	6,721	41.2	47.3	12.3	22.6	7.9					10.0	
	22.05.14	7,201	37.8	50.1	14.7	12.2	11.9	10.8					
Coombe Vale	03.05.18	7,093	54.1	36.2	8.8	39.3	7.8					7.8	
	22.05.14	7,023	47.8	48.6	15.9	15.7	9.5	10.3					
Grove	03.05.18	7,600	44.6	20.4	12.7	57.4	4.5					4.9	
	22.05.14	8,105	37.9	32.5	20.5	33.7	13.3						
Norbiton	03.05.18	7,071	45.9	12.9	25.0	55.2	4.7					2.2	
	22.05.14	6,938	39.4	15.4	31.8	26.6	12.2	11.3	2.8				
Old Malden	03.05.18	7,264	43.8	43.6	12.9	35.7						7.8	
	22.05.14	7,078	42.8	40.6	13.5	18.8	9.9	17.3					
St James	03.05.18	6,773	48.9	29.6	10.1	47.4		3.2				9.7	
	22.05.14	6,798	44.6	37.4	16.8	22.8	6.8	11.9	1.1	3.2			
St Mark's	03.05.18	7,157	45.1	21.0	14.8	59.0	5.1						
	22.05.14	7,988	37.9	34.8	12.1	39.8	11.0						
Surbiton Hill	03.05.18	7,766	46.2	22.8	8.0	61.1							
	22.05.14	7,746	46.2	32.2	10.8	37.0	10.8	9.3					
Tolworth & Hook Rise	03.05.18	7,416	43.6	18.1	13.1	62.8						6.0	
	22.05.14	7,318	41.1	21.2	16.7	39.7		18.6	3.7				
Tudor	03.05.18	7,059	50.2	43.9	9.0	39.6	7.4						
	22.05.14	6,990	46.6	39.8	13.7	17.5	16.9	12.0					

Councillors' majorities and 2022 swing tables for Kingston Upon Thames

	Councillor	Ward	Maj	%maj
1	Roy Arora	Coombe Vale	14	0.4
2	Katrina Libbeter	Tudor	15	0.4
3	Munir Ravalla	Coombe Vale	78	1.9
4	Jason Hughes	Old Malden	132	4.3
5	Maria Netley	Tudor	158	4.6
6	Kim Bailey	Coombe Vale	287	6.9
7	Nicola Sheppard	Old Malden	223	7.3
8	David Cunningham	Tudor	251	7.3
9	Kevin Davis	Old Malden	250	8.2
10	Caroline Kerr	Canbury	478	10.2
11	Zain Abbas	Canbury	502	10.7
12	Annette Wookey	St James	391	11.5
13	Olivia Boutt	Canbury	581	12.4
14	Timm Cobbett	St James	561	16.4
15	Sharon Sumner	Alexandra	570	16.7
16	Simon Edwards	St James	619	18.1
17	Sharon Young	Chessington North	552	18.4
18	Christine Stuart	Chessington South	646	18.5
19	Jaesung Ha	Beverley	747	19.5
20	Andreas Kirsch	Chessington South	687	19.6
21	Ed Fram	Coombe Hill	638	21.3
22	Sam Foulder-Hughes	Alexandra	775	22.7
23	Patricia Bamford	Chessington South	799	22.8
24	Mark Beynon	Alexandra	788	23.1
25	Ian George	Coombe Hill	700	23.4
26	Mark Durrant	Beverley	917	24.0
27	Margaret Thompson	Chessington North	722	24.1
28	Steph Archer	Chessington North	725	24.2
29	Rowena Bass	Coombe Hill	733	24.5
30	Lesley Heap	Beverley	946	24.7
31	Oly Wehring	Norbiton	802	25.2
32	Anita Shaper	Berrylands	973	26.2
33	Dave Ryder-Mills	Norbiton	844	26.5
34	John Sweeney	Berrylands	998	26.9
35	Sushila Abraham	Berrylands	1,025	27.6
36	Emily Davey	Norbiton	1,045	32.9
37	Malcolm Self	Surbiton Hill	1,240	34.0
38	Jon Tolley	Grove	1,149	34.2
39	Yogan Yaganathan	St Mark's	1,079	34.4
40	Rebekah Moll	Grove	1,167	34.7
41	Diane White	St Mark's	1,133	36.2
42	Fiona Boutt	Grove	1,268	37.7
43	Hilary Gander	Surbiton Hill	1,423	39.1
44	Alison Hoult	Surbiton Hill	1,424	39.1
45	Elizabeth Green	St Mark's	1,229	39.2
46	Dennis Goodship	Tolworth	1,358	41.9
47	Thay Thayalan	Tolworth	1,359	41.9
48	Lorraine Dunstone	Tolworth	1,431	44.1

Swing to Liberal Democrats

1%	Coombe Vale
3%	Old Malden Tudor
4%	Old Malden Tudor
5%	Old Malden
11%	Coombe Hill
12%	Coombe Hill
13%	Coombe Hill

Swing to Conservatives

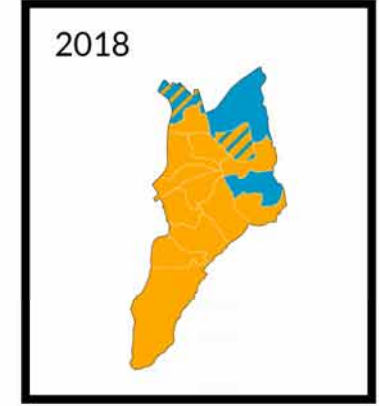
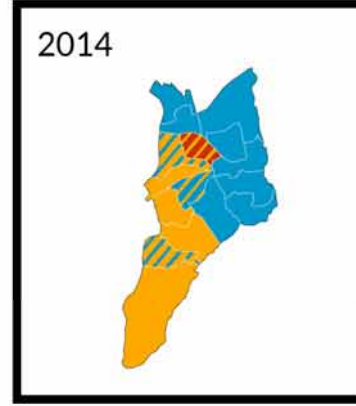
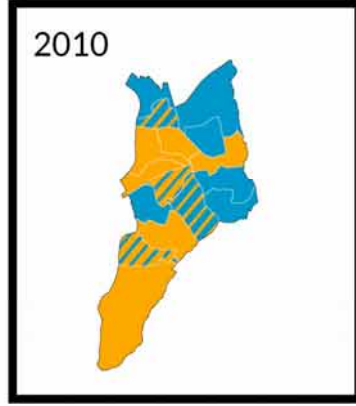
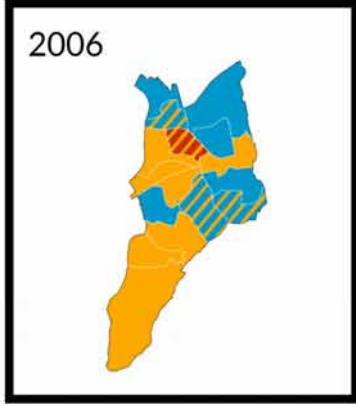
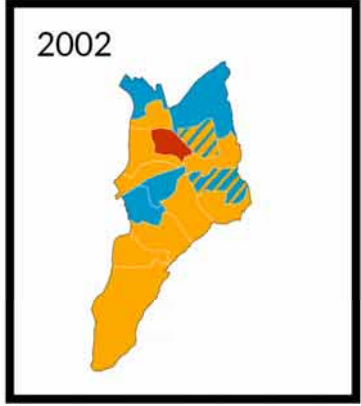
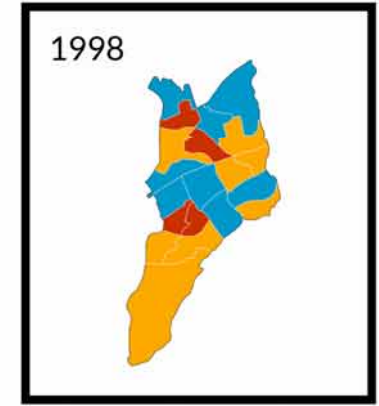
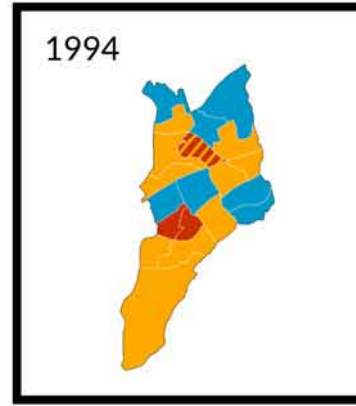
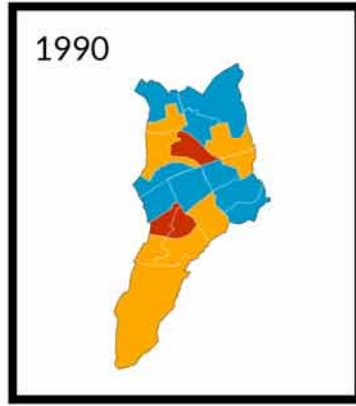
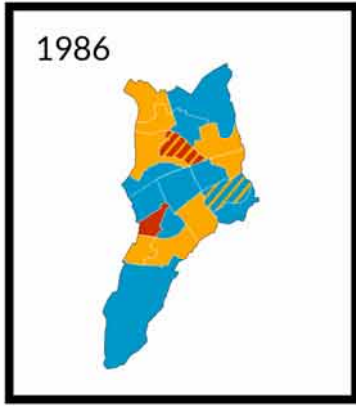
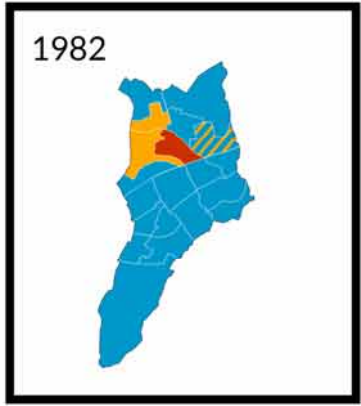
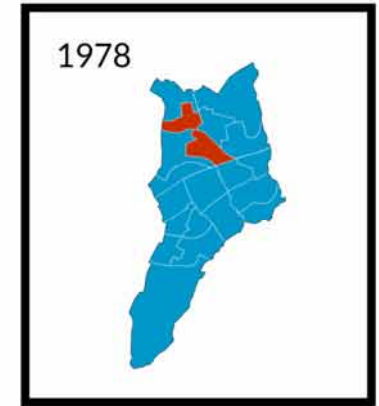
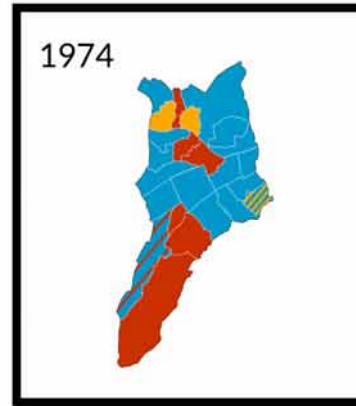
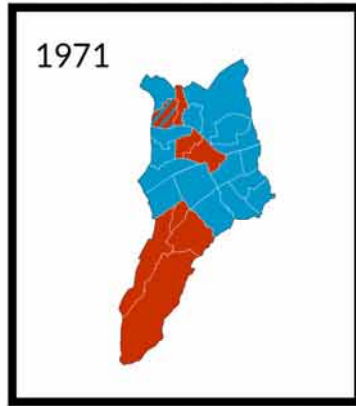
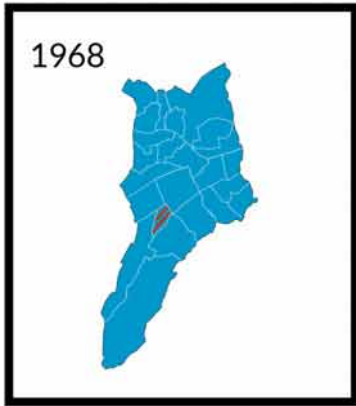
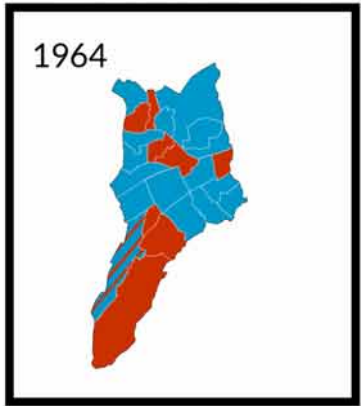
1%	Tudor	Coombe Vale		
4%	Coombe Vale			
6%	Canbury	Canbury		
7%	Canbury			
9%	St James	Alexandra		
10%	St James	Chessington N.	Chessington S.	Beverley
12%	Chessington S.	Chessington S.	Alexandra	Beverley
13%	Chessington N.	Chessington N.	Beverley	
14%	Berrylands	Berrylands		
17%	Surbiton Hill			
18%	Grove	St Mark's	Grove	
19%	St Mark's	Grove		
20%	Norbiton	Surbiton Hill	St Mark's	
21%	Norbiton	Tolworth	Tolworth	
23%	Tolworth			
24%	Norbiton			

Electoral history of Kingston upon Thames - 1964 to 2018

	1964	1968	1971	1974	1978	1982	1986	1990	1994	1998	2002	2006	2010	2014	2018
Alexandra	57.3	82.9	54.4	47.3	69.8	63.2	37.7	43.2	39.2	43.7	40.6	47.4	41.5	34.5	32.9
1964-2002: Tolworth East	18.6	17.1	36.7	24.4	18.1	12.8	12.8	13.9	11.8	16.1	6.7	6.5	1.5	13.2	10.6
	24.0		9.0	28.3	12.1	13.4	49.5	42.9	48.9	40.2	49.5	46.1	39.3	26.3	56.4
						10.7					3.1		8.7	26.1	
Berrylands	69.7	90.1	67.5	58.4	78.6	69.4	59.5	55.5	46.1	55.5	41.8	39.6	37.5	33.3	26.9
	12.9	9.9	13.3	12.9	12.1	9.2	12.1	19.1	13.8	19.4	13.0	5.0	9.1	10.9	8.6
	17.3		17.8	24.0	9.3	21.3	28.4	14.3	29.4	19.2	40.6	42.9	41.7	32.0	54.8
			1.4	4.7				11.1	10.8	5.9	4.6	12.4	11.7	23.7	9.7
Beverley	42.6	70.7	53.4	49.1	63.4	48.9	32.5	33.1	30.3	27.5	31.8	29.8	32.4	32.4	25.5
1964-2002: Burlington	51.2	29.3	46.6	27.6	29.7	18.7	14.6	17.1	15.8	20.6	8.1	8.9	11.3	19.3	12.8
	6.2			23.3	6.9	32.4	52.9	49.8	53.9	51.9	56.1	44.7	41.8	21.4	49.8
											4.0	16.6	14.5	26.8	11.8
Canbury	28.2	67.5	49.1	35.2	32.8	22.6	20.0	18.5	15.6	19.4	25.2	36.4	38.2	33.2	29.6
	36.1	31.5	50.9	26.5	43.2	29.5	30.9	31.1	27.2	39.6	22.9	10.7	11.4	12.5	9.3
	4.7			38.3	24.0	47.9	46.1	41.6	51.5	36.7	42.1	34.9	35.1	20.8	46.1
	31.0	1.0					3.0	8.8	5.7	4.3	9.8	18.0	15.3	33.5	15.0
Chessington North & Hook	51.6	73.1	46.6	42.1	57.6	58.8	31.3	29.2	28.5	29.8	21.2	43.2	37.0	26.2	28.9
1978-2002: Hook	48.4	26.9	51.5	40.3	36.7	23.1	24.4	13.3	9.8	16.1	6.6	8.5	10.8	11.2	9.2
1964-1978: Hook and Southborough			1.9	17.6	5.6	18.1	44.3	53.9	61.7	52.2	72.2	48.3	44.2	30.1	55.0
								3.6		1.9			7.9	32.5	6.7
Chessington South	35.9	64.7	33.9	35.9	55.8	48.7	41.4	32.2	13.8	20.7	28.7	34.4	36.2	24.7	31.5
1964-1978: Chessington	47.9	35.3	59.5	50.4	36.5	25.1	34.9	29.1	20.7	30.3	7.2	10.3	10.0	11.7	8.1
	16.2		6.5	13.7	7.7	26.2	21.9	38.7	45.7	38.5	56.0	48.1	46.9	34.8	52.8
							1.8		7.0	1.2	8.2		7.0	28.7	7.6
Coombe Hill	71.7	91.0	72.9	79.6	80.5	69.6	56.3	64.0	60.5	64.8	67.1	63.9	52.6	50.1	47.3
1964-2002: Coombe	19.2	9.0	27.1	20.4	19.5	12.7	12.1	18.7	17.7	16.6	7.7	8.1	10.9	14.7	12.3
	9.1					15.9	31.6	17.4	21.7	18.6	19.4	15.2	26.1	12.2	22.6
						1.8					5.8	12.9	10.4	22.7	17.9
Coombe Vale	66.6	85.1	62.4	71.4	73.2	46.5	37.8	39.9	28.9	39.1	41.2	49.4	42.9	48.6	36.2
1964-2002: Cambridge	19.0	14.9	37.6	28.6	22.4	8.9	11.4	12.3	10.1	16.5	6.0	7.8	10.0	15.9	8.8
	14.4				4.3	44.6	49.7	47.8	61.1	44.4	41.8	28.8	36.7	15.7	39.3
							1.2				11.0	14.0	10.4	19.8	15.6
Grove	55.7	83.3	55.3	44.0	52.9	40.5	26.1	26.9	23.4	28.2	27.9	32.1	27.2	32.5	20.4
	20.7	16.7	44.7	39.5	41.3	17.3	22.3	17.8	15.9	21.3	6.2	8.3	11.1	20.5	12.7
	8.3			16.5	3.7	42.2	49.9	47.2	53.9	38.7	58.3	42.1	43.3	33.7	57.4
	15.3				2.1		1.8	8.2	6.8	11.8	7.6	17.6	18.4	13.3	9.4
Norbiton	29.2	62.9	36.1	26.4	42.6	33.4	16.5	18.9	11.8	12.4	18.3	37.4	21.5	15.4	12.9
	64.0	37.1	62.9	60.1	57.4	39.3	41.3	58.7	38.8	58.3	41.7	33.3	37.8	31.8	25.0
	6.8			13.5		27.4	40.6	11.9	33.4	29.3	31.8	12.5	9.4	26.6	55.2
			1.0				1.6	10.5	16.0		8.2		13.6	26.3	6.9

Electoral history of Kingston upon Thames - 1964 to 2018 continued

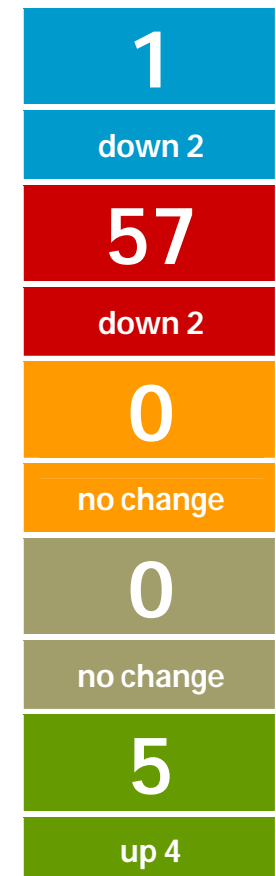
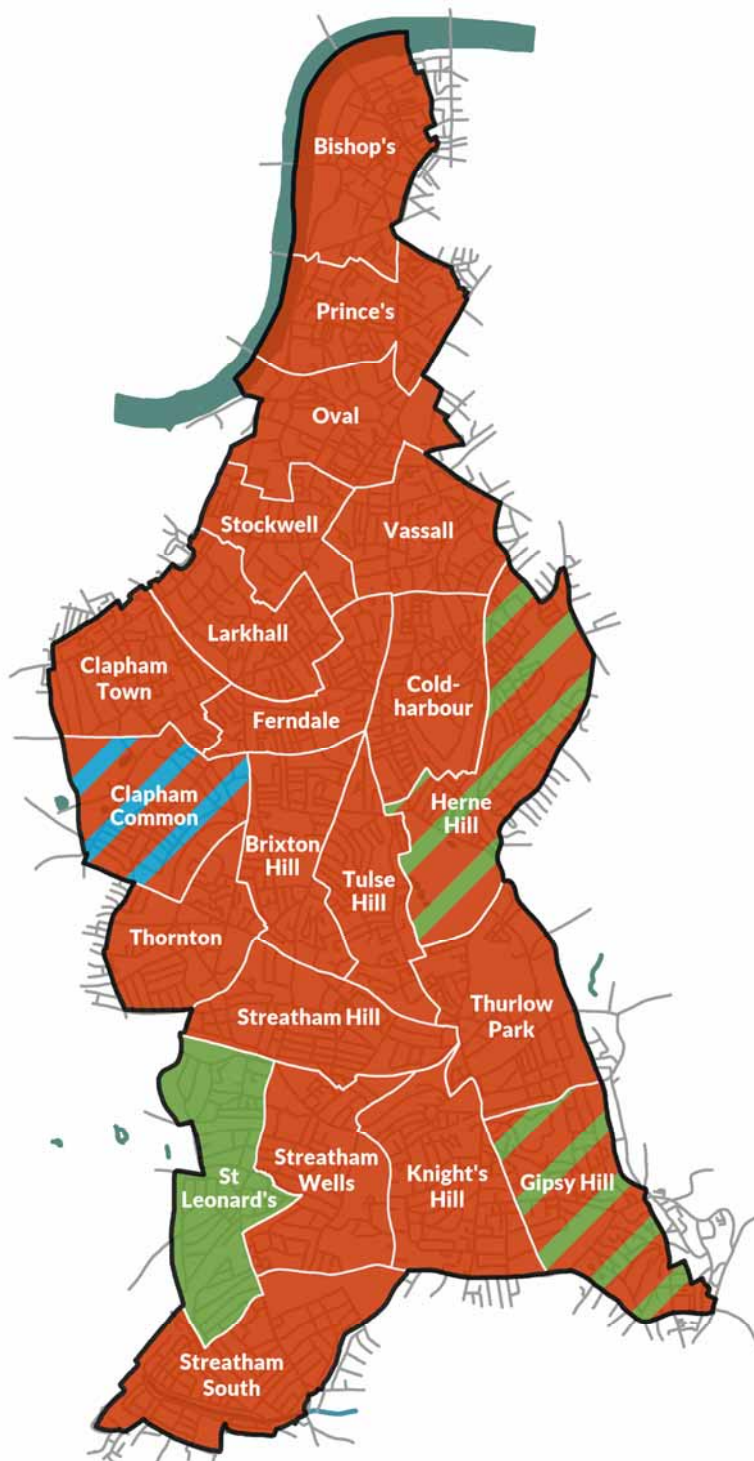

	1964	1968	1971	1974	1978	1982	1986	1990	1994	1998	2002	2006	2010	2014	2018
Old Malden	61.0	84.2	62.6	72.2	62.7	65.5	57.4	60.7	48.5	42.3	31.2	46.4	42.8	40.6	43.6
1964-2002: Malden Manor	13.3	15.8	22.2	27.8	10.6	8.3	16.2	23.4	27.2	12.3	5.7	6.8	9.1	13.5	12.9
	25.7		15.2		26.7	26.2	26.5	15.9	24.3	45.4	59.5	42.7	35.4	18.8	35.7
											3.6	4.1	12.7	27.2	7.8
St James	61.2	64.4	63.4	61.4	63.2	70.3	48.4	60.5	50.1	56.1	45.5	59.2	39.6	37.4	29.6
1964-1978: St James's	12.2	8.0	19.0	12.5	13.5	10.8	9.8	24.3	22.4	17.1	8.7	10.6	13.4	16.8	10.1
	26.5	27.6	17.7	26.1	23.3	18.9	41.8	15.2	27.6	26.8	40.5	26.8	30.4	22.8	47.4
											5.3	3.4	16.6	23.0	12.9
St Mark's	71.8	72.2	58.1	50.1	53.0	56.6	47.7	44.6	33.6	39.0	21.8	30.0	33.8	34.8	21.0
1964-2002: St Mark's and Seething Wells	28.2	11.2	24.5	15.0	14.2	13.6	20.9	22.0	10.8	16.5	5.1	5.2	8.2	12.1	14.8
		16.6	17.3	34.9	32.8	29.8	28.9	18.6	48.7	34.3	70.8	49.2	45.2	39.8	59.0
							2.6	14.8	6.9	10.2	2.4	15.5	12.9	13.3	5.1
Surbiton Hill	72.4	83.5	72.5	61.0	69.1	56.0	52.6	47.7	41.0	41.4	44.6	48.0	37.3	32.2	22.8
	27.6	10.2	24.8	15.7	19.5	12.3	19.1	24.8	30.6	29.6	12.4	8.0	9.9	10.8	8.0
			2.7	23.3	11.4	31.6	26.0	15.7	22.7	29.0	39.3	27.3	42.4	37.0	61.1
							2.3	11.7	5.7		3.7	16.7	10.3	20.2	
Tolworth & Hook Rise					49.7	37.9	23.0	20.3	13.8	20.7	19.2	25.7	26.4	21.2	18.1
1978-2002: Chessington North					44.6	29.6	18.9	15.3	9.6	13.7	19.2	7.9	11.1	16.7	13.1
					5.7	32.5	58.1	64.4	76.6	65.6	58.7	62.5	48.2	39.7	62.8
											2.9	3.9	14.3	22.3	6.0
Tudor	58.2	77.1	68.8	61.7	64.3	57.8	36.4	48.8	44.5	42.1	55.3	51.5	47.3	39.8	43.9
	15.8	10.0	31.2	17.0	15.9	12.0	12.2	18.4	22.2	24.5	11.1	7.7	9.4	13.7	9.0
	26.0	12.8		21.3	19.8	30.3	51.5	22.9	33.3	25.9	23.4	23.0	32.6	17.5	39.6
								9.8		7.5	10.1	17.7	10.8	28.9	7.4



Lambeth



at a glance



Bishop's

Vauxhall

4.0% swing LD to Lab



Year	Party	Count	%	Change
1964	Lab	1,126	47.4	+ 8.3
1968	Lab	1,094	46.1	+ 8.6
1971	Lab	1,090	45.9	+11.4
1974	LD	713	30.0	- 3.6
1978	LD	691	29.1	- 4.1
1982	LD	606	25.5	- 2.0
1986	Con	311	13.1	- 2.8
1990	Grn	292	12.3	+ 1.5
1994	Con	286	12.0	+ 1.7
1998	Grn	253	10.7	+ 0.3
2002	Con	243	10.2	+ 0.2
2006	Grn	189	8.0	- 2.4
2010	UKIP	86	3.6	- 5.2
2014	UKIP	72	3.0	
2018	UKIP	69	2.9	

Brixton Hill

Streatham

2.8% swing Grn to Lab



Year	Party	Count	%	Change
1964	Lab	2,142	52.6	- 0.9
1968	Lab	2,015	49.5	- 2.3
1971	Lab	1,796	44.1	- 1.1
1974	Grn	856	21.0	- 2.7
1978	WEP	842	20.7	
1982	Grn	517	12.7	- 9.5
1986	Grn	478	11.7	- 9.1
1990	LD	420	10.3	+ 3.2
1994	Con	389	9.5	- 2.5
1998	Con	349	8.6	- 2.4
2002	Con	319	7.8	- 1.2
2006	LD	222	5.4	- 1.3
2010	LD	192	4.7	- 1.9
2014				
2018				

Clapham Common

Streatham

5.95% swing Con to Lab



Year	Party	Count	%	Change
1964	Lab	1,455	44.1	+ 9.2
1968	Lab	1,432	43.4	+11.1
1971	Con	1,325	40.2	- 0.7
1974	Lab	1,293	39.2	+ 9.7
1978	Con	1,189	36.0	- 3.1
1982	Con	1,164	35.3	- 2.1
1986	Grn	441	13.4	- 1.3
1990	LD	439	13.3	+ 2.2
1994	LD	320	9.7	+ 1.3
1998	LD	317	9.6	+ 1.8
2002	Grn	269	8.2	- 4.4
2006	Grn	252	7.6	- 1.5
2010				
2014				
2018				

Clapham Town

Vauxhall

0.15% swing Con to Lab

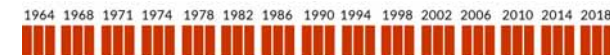


Year	Party	Count	%	Change
1964	Lab	1,901	54.3	+ 0.8
1968	Lab	1,840	52.5	+ 1.1
1971	Lab	1,813	51.8	+ 0.7
1974	Con	978	27.9	+ 0.9
1978	Con	908	25.9	- 0.3
1982	Con	871	24.9	- 1.4
1986	Grn	474	13.5	+ 1.7
1990	LD	398	11.4	+ 4.4
1994	Grn	395	11.3	- 0.4
1998	LD	389	11.1	+ 7.2
2002	LD	276	7.9	+ 4.5
2006	Grn	266	7.6	- 2.2
2010				
2014				
2018				

Coldharbour

Dulwich and West Norwood

2.35% swing Lab to Grn



Year	Party	Count	%	Change
1964	Lab	2,325	58.7	- 7.5
1968	Lab	2,257	57.0	- 3.4
1971	Lab	1,975	49.9	- 9.8
1974	Grn	761	19.2	- 2.8
1978	Grn	683	17.3	- 2.9
1982	Ind	660	16.7	
1986	Con	228	5.8	- 1.1
1990	Con	217	5.5	- 1.0
1994	Con	189	4.8	- 1.3
1998	LD	182	4.6	- 2.0
2002	LD	180	4.5	+ 0.8
2006	LD	173	4.4	+ 0.7
2010				
2014				
2018				

Ferndale

Vauxhall

1.4% swing Grn to Lab



Year	Party	Count	%	Change
1964	Lab	1,853	54.5	+ 1.9
1968	Lab	1,685	49.5	- 1.1
1971	Lab	1,649	48.5	+ 3.7
1974	Grn	715	21.0	+ 2.3
1978	Grn	459	13.5	- 5.0
1982	LD	455	13.4	+ 5.8
1986	Con	384	11.3	- 2.0
1990	Con	373	11.0	- 2.3
1994	WEP	366	10.8	
1998	Con	359	10.6	- 2.3
2002	LD	328	9.6	+ 2.0
2006	LD	263	7.7	+ 1.1
2010				
2014				
2018				

Gipsy Hill

Dulwich and West Norwood

27.5% swing Lab to Grn



Year	Party	Count	%	Change
*Jennifer Braithwaite	Lab	2,063	49.4	-19.6
*Matthew P. Bennett	Lab	2,054	49.1	-18.7
Peter Elliott	Grn	1,922	46.0	+34.8
Becki Newell	Grn	1,903	45.5	+35.7
Luke S. Murphy	Lab	1,778	42.5	-24.7
Paul N. Rocks	Grn	1,647	39.4	+31.5
James C.M. Davis	Con	271	6.5	-7.0
Irene A. Kimm	Con	229	5.5	-7.9
Simon M. Hooberman	Con	208	5.0	-8.0
Alexander D.J. Davies	LD	132	3.2	-1.9
Samar Riaz	LD	124	3.0	-2.0
Alexander D.J. Haylett	LD	101	2.4	-1.7
John Dodds	UKIP	42	1.0	-3.4
David R. Kennett	UKIP	36	0.9	
Dafydd H. Morriss	UKIP	31	0.7	

Herne Hill

Dulwich and West Norwood

11.3% swing Lab to Grn

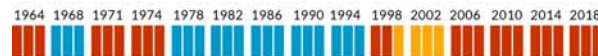


Year	Party	Count	%	Change
Becca Thackray	Grn	2,365	42.2	+12.3
*James C. Dickson	Lab	2,335	41.7	-11.7
Pauline George	Lab	2,246	40.2	-12.1
*Jack N.N. Holborn	Lab	2,114	37.8	-10.7
Nick Christian	Grn	2,060	36.8	+8.8
Matt Reynolds	Grn	2,049	36.6	+12.3
Nick Edwards	CLC	705	12.6	
Claire M. Baker	Con	308	5.5	-4.9
Poppy L.D.V. Hasted	LD	274	4.9	-2.8
Rachel Lester	LD	266	4.8	-0.5
Dick Tooze	Con	263	4.7	-3.8
Anton E.E. Richards	Con	228	4.1	-4.3
Luke R. Sandford	LD	171	3.1	-1.0

Knight's Hill

Dulwich and West Norwood

0.1% swing Lab to Grn



Year	Party	Count	%	Change
*Jane F. Pickard	Lab	2,378	68.9	+4.8
*Jackie Meldrum	Lab	2,326	67.4	+3.6
*Sonia Winifred	Lab	2,033	58.9	+2.7
Torla Evans	Grn	637	18.5	+5.1
Robert P. Threadgold	Grn	504	14.6	+3.2
Duncan P. Eastoe	Grn	441	12.8	+2.1
Shirley G. Cosgrave	Con	425	12.3	-1.5
Raymond Walker	Con	414	12.0	-1.0
Edward P. Watkins	Con	362	10.5	-0.7
Jeremy J. Baker	LD	345	10.0	+2.5
Shiraz Engineer	LD	257	7.4	+0.4
Elizabeth Maffei	LD	230	6.7	+0.8

Larkhall

Vauxhall

6.2% swing Con to Lab

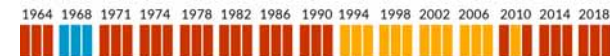


Year	Party	Count	%	Change
*Tina Valcarcel	Lab	2,063	64.5	+10.3
*Andy Wilson	Lab	1,893	59.2	+9.7
Timothy D. Windle	Lab	1,751	54.8	+9.7
Colleen Campbell	Grn	513	16.0	-0.4
Thomas E.J. Mytton	Con	501	15.7	+2.1
Vivienne J. Baines	LD	458	14.3	+4.4
Abiola Kingsley-Osaiga	Con	455	14.2	-2.9
Jo Parkes	Grn	415	13.0	-1.7
Leila Y.A. Yaasen	Con	411	12.9	-2.6
Malcolm I. Baines	LD	392	12.3	+2.4
Nick Hattersley	Grn	386	12.1	-0.8
John R. Medway	LD	354	11.1	-4.6

Oval

Vauxhall

6.95% swing Lab to LD

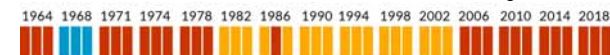


Year	Party	Count	%	Change
*Claire K. Holland	Lab	1,983	50.7	+1.0
*Jack W.M. Hopkins	Lab	1,836	46.9	-2.3
Philip T. Normal	Lab	1,719	43.9	-3.7
Kathryn F. Grant	LD	1,236	31.6	+10.3
Stephane J. Croce	LD	1,210	30.9	+12.7
Mike Hillier	LD	1,076	27.5	+13.8
Michael J. Keane	Grn	596	15.2	+1.7
Joshua Gething	Con	461	11.8	-0.9
Cath Potter	Grn	458	11.7	+0.4
Peter A. Goves	Con	445	11.4	-0.7
James D.A. Hallett	Con	408	10.4	-0.1
Pat Price-Tomes	Grn	311	8.0	-2.2

Prince's

Vauxhall

0.4% swing LD to Lab



Year	Party	Count	%	Change
*David R. Amos	Lab	2,395	56.2	+2.5
Jon Davies	Lab	2,325	54.6	+5.1
*Joanne Simpson	Lab	2,256	53.0	+5.8
Richard Hardman	LD	644	15.1	+5.0
Helen C. Gardiner	Grn	591	13.9	+1.3
Claire L. Barker	Con	570	13.4	-4.0
Colette D. Thomas	LD	542	12.7	+3.5
Michael J. G. Jefferson	Con	482	11.3	-4.8
Jon Harrison	Con	471	11.1	-2.8
Christopher J. Keating	LD	461	10.8	+2.5
Fern C. Lindsay	Grn	422	9.9	-1.1
Eleanor R. Hemmens	WEP	326	7.7	
Nick Hemus	Grn	318	7.5	-3.5
Alan D. Bowles	UKIP	101	2.4	-5.3
Robert Stephenson	UKIP	75	1.8	
Mattias Tornstrand	UKIP	67	1.6	
Stuart D. Clark	Fed	26	0.6	

St Leonard's

Streatham

6.1% swing Lab to Grn



*Scott J. Ainslie	Grn	2,141	49.9	+18.2
Jonathan C. Bartley	Grn	2,080	48.5	+18.4
Nicole R. Griffiths	Grn	2,006	46.8	+21.6
*Saleha B. Jaffer	Lab	1,677	39.1	+ 5.8
*Robert M. Hill	Lab	1,676	39.1	+ 7.5
Stephen G. Donnelly	Lab	1,673	39.0	+ 8.3
Wendy Newall	Con	439	10.2	- 1.6
Scott Simmonds	Con	383	8.9	- 2.4
Neil A. Salt	Con	337	7.9	- 2.9
Jennifer Keen	LD	188	4.4	-20.5
Fiona L. Mackenzie	LD	159	3.7	- 16.5
Richard W. Malins	LD	108	2.5	- 16.5

Streatham Hill

Streatham

6.15% swing Grn to Lab



*Liz Atkins	Lab	2,253	62.9	+18.0
*Rezina A. Chowdhury	Lab	2,121	59.2	+18.3
Iain E. Simpson	Lab	1,912	53.4	+15.9
Will Aspinall	Grn	656	18.3	+ 5.0
Chris Holt	Grn	608	17.0	+ 6.3
Alexa Bailey	Con	558	15.6	+ 4.7
Leon Maurice-Jones	Grn	517	14.4	+ 3.8
Simon J.D. Hemsley	Con	505	14.1	+ 5.1
Kushal K. Patel	Con	469	13.1	+ 4.9
Ashley Lumsden	LD	404	11.3	-21.6
Ishbel Kennedy Brown	LD	379	10.6	-20.3
Roger J. Giess	LD	360	10.1	- 18.5

Streatham Wells

Streatham

3.4% swing LD to Lab



*Malcolm J. Clark	Lab	2,151	52.1	+ 3.4
Marianna Master	Lab	2,061	49.9	+ 7.3
*Mohammed Seedat	Lab	1,971	47.8	+ 5.7
Dominic Leigh	LD	1,281	31.0	- 6.0
Helen V. Thompson	LD	1,261	30.5	- 3.9
Eloka Ikegbunam	LD	1,216	29.5	+ 5.7
Sheila Freeman	Grn	544	13.2	+ 1.3
Rebecca Deegan	Grn	532	12.9	+ 2.0
Clifford B. Fleming	Grn	351	8.5	- 1.0
Lisabeth J. Liell	Con	350	8.5	+ 0.5
Russell J. Henman	Con	340	8.2	+ 1.1
Teresa M. Tunstall	Con	325	7.9	+ 1.5

Stockwell

Vauxhall

0.8% swing Con to Lab



Lucy W. Caldicott	Lab	2,107	61.7	+ 2.0
Mahamed Hashi	Lab	1,828	53.6	+ 1.2
Mohamed Jaser	Lab	1,778	52.1	- 0.1
Susanna Flood	LD	598	17.5	+ 1.2
Catherine A. Dawkins	Grn	592	17.3	+ 2.5
Keith L. Best	Con	521	15.3	+ 0.3
Sarah L. Barr	Con	505	14.8	- 0.2
Paul M. Mawdsley	Con	469	13.7	+ 1.0
Tom Wood	Grn	433	12.7	0.0
Andrew D.J. Horsler	LD	405	11.9	- 0.4
Andrew Thurburn	LD	373	10.9	- 0.3
Martin G. Dore	Grn	352	10.3	- 0.5
Lisa Bainbridge	TUSC	72	2.1	- 1.8
Steven P. Nally	TUSC	40	1.2	
Tadeusz Slaski	Duma	37	1.1	

Streatham South

Streatham

2.0% swing Con to Lab

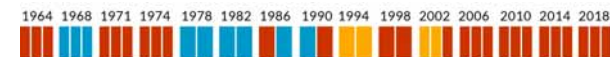


*Danny Adilypour	Lab	2,217	66.3	+ 1.4
*Clair Wilcox	Lab	2,207	66.0	+ 2.9
*John A. Kazantzis	Lab	2,187	65.4	+ 2.5
Russell C. Newall	Con	570	17.1	- 1.8
Helen P. Smith	Con	539	16.1	- 1.0
Christopher Paling	Con	440	13.2	- 2.5
David Robinson	Grn	365	10.9	- 2.0
Pete Johnson	Grn	312	9.3	+ 0.1
Simon D.H. Drage	LD	277	8.3	- 1.2
Charmian Kenner	Grn	269	8.0	- 0.3
Mathew Bryant	LD	241	7.2	- 1.5
David J. Hare	LD	215	6.4	- 2.3
John K. Plume	UKIP	76	2.3	
Simon L. Harman	UKIP	66	2.0	
Johan Ward	UKIP	44	1.3	

Thornton

Streatham

4.0% swing Con to Lab



*Lib Peck	Lab	2,140	66.8	+11.4
Jane Edbrooke	Lab	1,999	62.4	+ 8.4
*Edward T. Davie	Lab	1,990	62.1	+10.5
Martin L. Read	Con	545	17.0	+ 0.9
Michael P. Spencer	Con	511	16.0	+ 2.1
Vernon A. De Maynard	Con	489	15.3	+ 3.6
Katherine Curran	Grn	388	12.1	+ 3.4
Adrian J. Audsley	Grn	364	11.4	+ 4.8
Duncan M.R. Brack	LD	329	10.3	+ 3.7
Rebecca S. Macnair	LD	328	10.2	+ 3.9
Anja Thies	Grn	292	9.1	+ 2.5
Conor Doherty	LD	235	7.3	+ 1.8

Thurlow Park

Dulwich and West Norwood

5.1% swing Con to Lab



*Anna M.A. Birley	Lab	2,377	56.3	+ 3.1
*Fred Cowell	Lab	2,208	52.3	+ 3.5
Peter J. Ely	Lab	2,076	49.1	+ 4.6
Kelly Ben-Maimon	Con	820	19.4	- 7.9
Elia Carvalho	Con	820	19.4	- 5.8
Jack J. Kelly	Con	761	18.0	- 5.5
Kathy Erasmus	LD	691	16.4	+10.0
Doug Buist	LD	649	15.4	+ 9.4
Bryan D.M. Ball	LD	576	13.6	+ 7.8
Alice M. Playle	Grn	512	12.1	- 3.4
Dale Mathers	Grn	461	10.9	- 1.6
Danielle Montrose-Francis	Grn	458	10.8	- 1.6
Robin A. Lambert	Ind	89	2.1	

Vassall

Vauxhall

4.1% swing Grn to Lab



*Jacqui Dyer	Lab	2,296	63.6	+ 9.6
*Annie Gallop	Lab	2,165	60.0	+ 6.8
*Paul J. Gadsby	Lab	2,120	58.7	+ 7.1
Sarah L. Mynott	Grn	594	16.5	- 2.0
Florence R. Pollock	Grn	505	14.0	+ 0.1
Kate Noble	LD	476	13.2	- 0.5
Juliet Hodges	LD	474	13.1	+ 1.1
Bruno S. Combelles	Grn	471	13.0	+ 0.1
John W.S. Lubbock	LD	433	12.0	+ 4.2
Glen R. Promnitz	Con	338	9.4	- 3.9
Gareth R. Wallace	Con	318	8.8	- 5.1
Stuart D. Barr	Con	257	7.1	- 4.7
Mark Chapman	Pirate	127	3.5	- 0.5

Tulse Hill

Streatham

2.25% swing Lab to Grn



*Mary F. Atkins	Lab	2,289	63.4	- 3.3
*Marcia A. Cameron	Lab	2,271	62.9	+ 2.2
Ben Kind	Lab	2,102	58.2	- 1.7
Gerlinde Gniewosz	Grn	947	26.2	+ 4.5
Kate R. Whitehead	Grn	838	23.2	+ 2.3
Andy Plant	Grn	795	22.0	+ 4.0
Matthew F. Coldrick	LD	318	8.8	+ 1.0
Terry Curtis	LD	289	8.0	+ 0.9
Claire Gardiner	Con	280	7.8	- 1.1
Edward L.C. Gormley	Con	255	7.1	- 0.4
Roger R. Green	Con	235	6.5	- 0.8
Scott D.R. Liddle	LD	213	5.9	+ 0.5

Comparison of the 2018 and 2014 results in Lambeth

	Year	Elec	%Poll	Con	Lab	LD	Green	UKIP	TUSC	Socialist	Pirate	Ind	CLC	Duma	Fed	WEP
Bishops	2018	7,328	33.4	11.7	46.5	28.2	10.3	3.2								
	2014	7,586	36.9	10.2	37.0	31.4	10.3	8.8	2.2							
Brixton Hill	2018	11,611	31.2	8.6	48.7	6.8	15.1									20.7
	2014	11,412	31.4	10.7	50.2	6.8	22.2	7.4	2.8							
Clapham Common	2018	10,195	33.1	37.2	42.2	10.9	9.7									
	2014	9,895	29.7	39.1	32.2	9.1	12.1	7.4								
Clapham Town	2018	10,994	32.6	26.2	52.9	10.1	10.8									
	2014	10,794	33.7	25.6	52.0	4.8	11.1	5.3		1.3						
Coldharbour	2018	12,165	28.7	5.4	55.2	4.5	18.2					16.7				
	2014	11,522	30.5	6.5	62.1	4.7	20.4	3.8				2.7				
Ferndale	2018	12,100	25.7	11.0	50.8	10.2	17.3									10.8
	2014	11,453	27.5	13.6	49.3	6.8	18.6	5.9	3.4	2.4						
Gipsy Hill	2018	10,456	48.5	5.7	47.0	2.9	43.6	0.9								
	2014	10,136	37.6	13.3	68.0	4.7	9.6	4.4								
Herne Hill	2018	11,754	44.5	4.8	39.9	4.3	38.5						12.6			
	2014	11,315	40.6	9.1	51.4	5.7	27.4	3.7	2.7							
Knight's Hill	2018	10,372	34.6	11.6	65.1	8.0	15.3									
	2014	10,134	33.8	12.7	61.4	6.8	11.8	7.3								
Larkhall	2018	12,957	25.8	14.3	59.5	12.6	13.7									
	2014	12,404	27.0	16.8	49.6	8.2	14.7	6.3	3.0	1.5						
Oval	2018	11,698	34.6	11.2	47.2	30.0	11.6									
	2014	10,877	38.2	11.8	48.8	17.7	11.7	7.6	2.4							
Prince's	2018	11,799	35.0	11.9	54.6	12.9	10.4	1.9							0.6	7.7
	2014	11,224	37.7	15.8	50.1	9.2	11.1	7.7	2.2			3.9				
St Leonard's	2018	11,250	39.6	9.0	39.1	3.5	48.4									
	2014	10,734	34.7	11.3	31.9	21.4	29.0	6.4								
Stockwell	2018	11,109	31.8	14.6	55.8	13.4	13.4		1.6					1.1		
	2014	10,927	32.6	15.2	54.8	13.3	12.8		3.9							
Streatham Hill	2018	11,133	33.7	14.3	58.5	10.7	16.6									
	2014	10,673	34.1	9.4	41.1	31.1	11.5	5.7				1.2				
Streatham South	2018	10,149	34.0	15.5	65.9	7.3	9.4	1.9								
	2014	10,087	34.1	17.2	63.6	9.0	10.1									
Streatham Wells	2018	11,247	37.9	8.2	49.9	30.3	11.5									
	2014	10,771	39.4	7.2	44.5	31.7	10.8	5.9								
Thornton	2018	9,582	34.6	16.1	63.8	9.3	10.9									
	2014	9,957	39.0	13.9	53.6	6.1	7.8	18.6								
Thurlow Park	2018	10,375	41.0	18.9	52.6	15.1	11.3					2.1				
	2014	9,418	43.3	25.3	48.8	6.1	13.5	6.3								
Tulse Hill	2018	11,503	32.6	7.1	61.5	7.6	23.8									
	2014	11,269	32.3	7.9	62.4	6.8	20.2		2.7							
Vassall	2018	11,995	30.9	8.4	60.8	12.8	14.5									3.5
	2014	10,656	31.1	13.3	52.9	11.2	14.8	5.6	3.5							4.0

Councillors' majorities and 2022 swing tables for Lambeth

	1	2	3	4	5	6	7	8	9	10	11	12	13	14	15	16	17	18	19	20	21	22	23	24	25	26	27	28	29	30	31	32	33	34	35	36	37	38	39	40	41	42	43	44	45	46	47	48	49	50	51	52	53	54	55	56	57	58	59	60	61	62	63
	Tim Briggs	Peter Elliott	Matthew Bennett	Jennifer Braithwaite	Pauline George	James Dickson	Becca Thackray	Joanna Reynolds	Nicole Griffiths	Joe Corry-Rooke	Jonathan Bartley	Scott Ainslie	Philip Normal	Jack Hopkins	Ibrahim Dogus	Kevin Craig	Mohammed Seedat	Jennie Mosley	Marianna Master	Claire Holland	Malcolm Clark	Martin Tiedemann	C. Wellbelove	Nigel Haseiden	Linda Bray	Irfan Mohammed	Joshua Lindsey	Adrian Garden	Peter Ely	Matthew Parr	Maria Kay	Ben Kind	Fred Cowell	Jessica Leigh	Mohamed Jaser	Iain Simpson	Mahmood Hashi	Marcia Cameron	Anna Briley	Mary Atkins	Donatus Anyanwu	Joanne Simpson	Timothy Windle	Emma Nye	Jon Davies	Sonia Winifred	Rezina Chowdhury	David Amos	Paul Gadsby	Andy Wilson	Annie Gallop	Lucy Caldicott	Liz Atkins	Edward Davie	Jane Edbrooke	Jacqui Dyer	John Kazantzis	Tina Valcarcel	Clair Wilcox	Jackie Meldrum	Danny Adlypour	Lib Peck	Jane Pickard
	Clapham Common	Gipsy Hill	Gipsy Hill	Gipsy Hill	Herne Hill	Herne Hill	Herne Hill	Clapham Common	St Leonard's	Clapham Common	St Leonard's	St Leonard's	Oval	Oval	Bishop's	Bishop's	Streatham Wells	Bishop's	Streatham Wells	Oval	Streatham Wells	Brixton Hill	Clapham Town	Clapham Town	Clapham Town	Ferndale	Ferndale	Brixton Hill	Thurlow Park	Coldharbour	Brixton Hill	Tulse Hill	Thurlow Park	Tulse Hill	Coldharbour	Prince's	Prince's	Larkhall	Coldharbour	Prince's	Knights Hill	Streatham Hill	Thornton	Thornton	Vassall	Streatham South	Larkhall	Streatham South	Knights Hill	Streatham South	Thornton	Knights Hill	Thornton	Knights Hill									
	32	144	151	160	186	275	251	243	329	266	403	464	483	600	377	381	690	413	780	747	870	940	835	862	923	934	970	1,159	1,256	1,214	1,286	1,155	1,388	1,138	1,180	1,256	1,230	1,324	1,557	1,342	1,496	1,612	1,238	1,564	1,681	1,396	1,465	1,751	1,526	1,380	1,571	1,509	1,597	1,445	1,454	1,702	1,617	1,550	1,637	1,689	1,647	1,595	1,741
	1.0	3.5	3.6	3.9	3.4	4.9	4.4	7.4	7.7	8.1	9.4	10.8	12.3	15.3	15.9	16.1	16.8	17.4	18.9	19.1	21.1	23.1	23.9	24.6	26.4	27.5	28.5	28.5	29.7	30.7	31.6	32.0	32.9	33.5	34.6	35.1	36.1	36.7	36.9	37.2	37.8	37.9	38.8	39.5	39.5	40.4	40.9	41.1	42.2	43.2	43.5	44.2	44.6	45.1	45.4	47.1	48.3	48.5	48.9	48.9	49.2	49.8	50.4

Electoral history of Lambeth - 1964 to 2018

The Almanac of Council Elections 2018

Swing to Labour

1%	Clapham Cmn
2%	Gipsy Hill
3%	Herne Hill
4%	St Leonard's
5%	St Leonard's
6%	St Leonard's

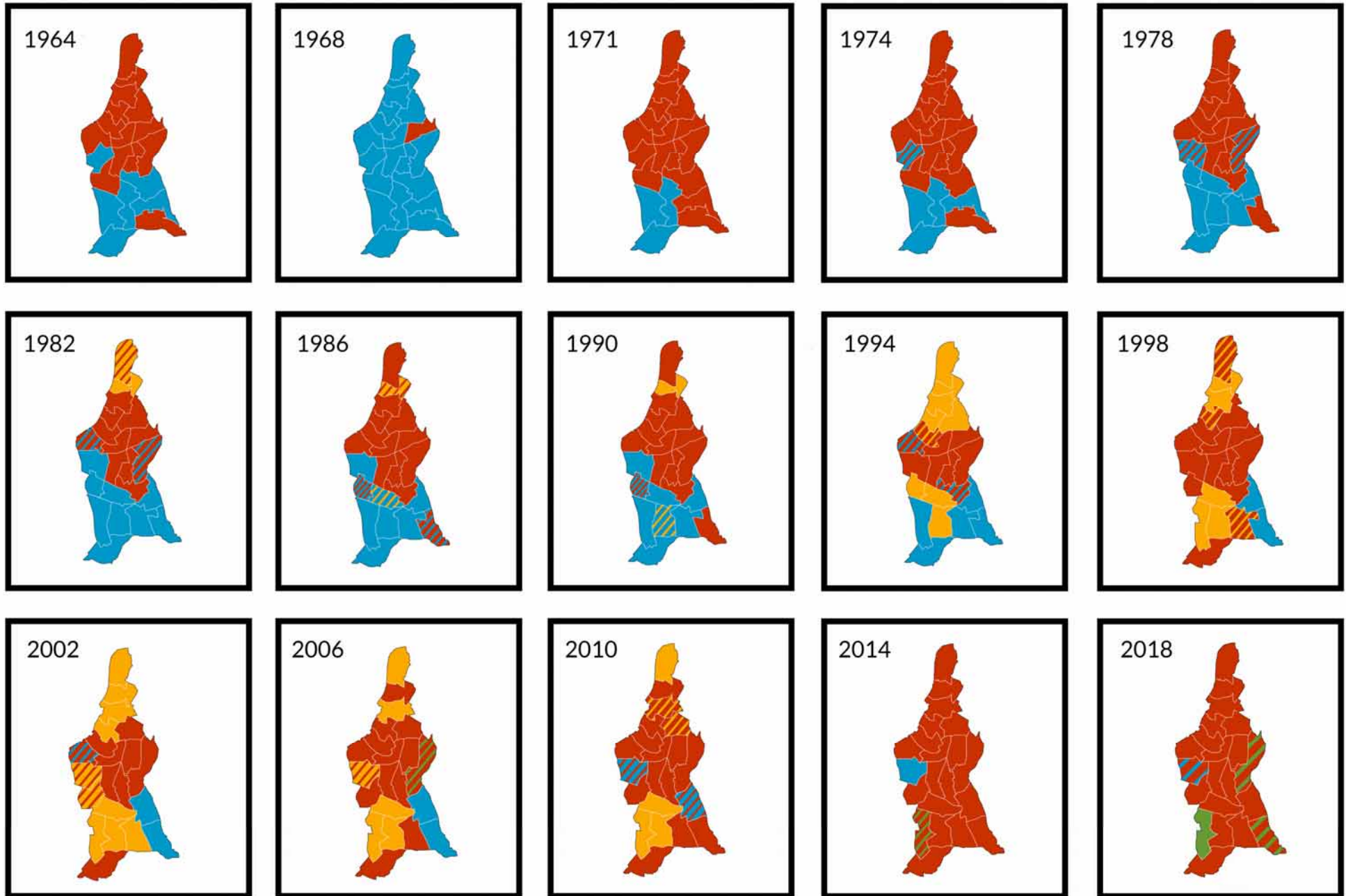
Swing to Greens

2%	Herne Hill	Gipsy Hill	Gipsy Hill
3%	Herne Hill		
12%	Brixton Hill		
14%	Clapham Cmn	Ferndale	
15%	Brixton Hill	Ferndale	Oval
16%	Clapham Cmn	Coldharbour	Brixton Hill
17%	Tulse Hill		
17%	Ferndale	Bishop's	Bishop's
18%	Streatham Wells	Stockwell	Bishop's
18%	Oval		Streatham Hill
19%	Stockwell	Streatham Wells	Tulse Hill
19%	Tulse Hill	Coldharbour	
20%	Clapham Town	Larkhall	Streatham Wells
20%	Prince's	Coldharbour	
21%	Thurlow Park	Knights Hill	Prince's
21%	Streatham Hill		Clapham Town
22%	Vassall	Prince's	Larkhall
23%	Thurlow Park	Stockwell	Streatham Hill
24%	Vassall		
25%	Larkhall	Knights Hill	Thornton
26%	Thornton	Knights Hill	
28%	Streatham S.	Thornton	Streatham S.

		1964	1968	1971	1974	1978	1982	1986	1990	1994	1998	2002	2006	2010	2014	2018
Bishop's		25.1	53.6	20.1	23.3	32.9	20.6	16.0	22.6	4.8	5.7	6.0	11.6	18.3	10.2	11.7
		74.9	46.4	79.9	76.7	64.3	38.0	58.2	56.1	33.8	39.7	27.6	18.8	32.1	37.0	46.5
							37.8	20.3	12.4	56.9	39.6	53.8	42.6	42.4	31.4	28.2
						2.8	3.6	5.5	8.9	4.5	14.8	12.6	27.1	7.3	21.3	13.5
Brixton Hill 1964-2002: Town Hall		32.8	64.1	37.0	27.3	42.6	30.7	32.4	28.3	21.0	9.1	11.0	46.5	42.3	10.7	8.6
		60.9	34.1	62.0	66.6	54.7	42.8	52.8	49.9	47.4	50.7	44.1	17.4	28.7	50.2	48.7
					6.1		26.5	12.2	6.6	18.2	14.4	14.2	23.0	16.8	6.8	6.8
		6.3	1.8	0.9		2.7		2.6	15.2	13.3	25.8	30.7			32.4	35.8
Clapham Common 1964-2002: Clapham Park		51.4	65.6	46.8	44.7	47.4	43.3	43.3	43.5	37.2	21.5	26.4	28.0	34.1	39.1	37.2
		44.3	27.0	51.4	44.3	45.0	29.3	40.1	35.6	38.5	44.6	31.8	28.6	27.7	32.2	42.2
		3.2	5.9		9.6	7.6	27.4	16.7	7.8	24.2	34.0	32.1	30.2	31.1	9.1	10.9
		1.2	1.5		1.4				13.1			9.7	13.3	7.1	19.5	9.7
Clapham Town		33.8	59.3	35.1	27.4	40.7	34.9	38.7	36.5	36.1	34.5	35.5	32.7	32.6	25.6	26.2
		62.9	40.7	64.9	56.5	54.2	35.7	44.7	45.3	36.9	41.3	38.9	39.9	43.5	52.0	52.9
		3.2			15.1	5.1	26.8	13.6	7.4	27.1	10.5	11.6	11.0	17.5	4.8	10.1
					1.0		2.6	3.0	10.8		13.7	14.0	16.4	6.3	17.7	10.8
Coldharbour 1964-2002: Angell		19.5	46.6	21.3	10.8	27.1	16.0	17.3	18.0	5.6	6.6	5.7	10.8	8.1	6.5	5.4
		74.0	50.6	78.0	89.2	65.0	48.1	71.8	66.7	44.8	48.4	56.9	56.7	63.3	62.1	55.2
		5.0					35.9	10.9		19.0	10.6	12.0	12.1	16.4	4.7	4.5
		1.5	2.7	0.7		7.9			15.3	30.6	34.3	25.3	20.5	12.1	26.7	34.9
Ferndale		29.8	53.0	24.0	32.2	31.7	16.9	17.6	17.7	11.0	9.5	9.4	13.0	19.3	13.6	11.0
		68.5	47.0	74.0	65.1	68.3	43.7	65.9	59.9	51.3	53.8	56.2	47.4	45.7	49.3	50.8
							32.9	13.0	10.2	23.7	14.7	17.7	20.7	23.7	6.8	10.2
		1.7		2.0	2.7		1.5	3.5	12.2	14.1	22.1	16.7	18.9	11.3	30.3	28.1
Gipsy Hill 1964-1978: Leigham		49.5	73.3	47.3	45.1	42.7	39.2	42.5	38.4	41.5	46.0	53.0	41.3	28.9	13.3	5.7
		38.1	20.0	49.4	42.8	53.3	34.9	41.6	42.5	34.5	38.2	33.4	26.0	46.8	68.0	47.0
		12.3	6.7	3.3	8.1		24.2	14.8	9.3	17.5	7.0	6.6	13.3	17.4	4.7	2.9
					4.0	4.1	1.8	1.1	9.8	6.5	8.7	7.0	19.4	6.8	14.0	44.5
Herne Hill		42.8	73.6	44.3	43.6	49.6	39.1	35.0	32.1	33.0	18.7	15.9	15.7	14.8	9.1	4.8
		44.7	26.4	55.7	51.1	50.4	39.0	49.9	45.5	43.7	48.5	42.1	37.3	45.1	51.4	39.9
		12.5			5.3		21.9	13.6	8.5	12.3	13.3	18.1	10.3	16.1	5.7	4.3
								1.5	13.9	11.0	19.5	23.9	36.7	23.9	33.8	51.1
Knight's Hill		44.0	58.2	38.6	38.6	52.8	47.7	45.1	41.4	44.7	17.9	8.9	12.2	15.9	12.7	11.6
		56.0	31.5	56.9	52.5	47.2	32.0	41.1	37.2	33.3	41.1	32.8	38.7	51.6	61.4	65.1
			9.3	4.5	8.9		20.3	13.7	9.2	22.0	35.2	45.4	34.4	25.6	6.8	8.0
			0.9						12.2		5.7	12.9	14.7	6.8	19.1	15.3
Larkhall		28.1	54.7	23.9	24.8	29.9	21.2	22.7	22.0	9.5	5.7	8.1	16.9	22.1	16.8	14.3
		69.6	42.8	73.0	60.7	62.6	53.4	59.8	57.8	45.9	45.5	50.6	49.8	43.5	49.6	59.5
				2.1	14.5	6.0	24.4	15.5	8.4	42.7	32.1	25.7	17.9	23.4	8.2	12.6
			2.4	1.0		1.6	1.1	2.1	11.8	1.9	16.7	15.6	15.5	11.0	25.5	13.7

Electoral history of Lambeth - 1964 to 2018 continued

	1964	1968	1971	1974	1978	1982	1986	1990	1994	1998	2002	2006	2010	2014	2018
Oval	22.4	54.2	24.9	27.6	38.1	29.2	15.4	23.7	7.3	10.2	8.2	12.8	16.7	11.8	11.2
	77.6	45.8	75.1	72.4	53.1	37.6	45.7	47.2	28.4	34.8	25.4	26.5	37.7	48.8	47.2
						33.1	37.7	7.5	47.8	48.8	50.8	37.2	36.3	17.7	30.0
					8.9		1.2	21.6	16.5	6.2	15.6	23.5	9.3	21.7	11.6
Prince's	31.3	56.9	27.7	30.4	40.6	31.3	18.9	13.6	7.1	10.4	8.1	14.5	19.1	15.8	11.9
	68.7	41.1	67.0	60.3	59.4	32.3	39.6	32.6	28.8	33.9	38.4	44.5	48.0	50.1	54.6
				9.3		36.4	38.8	44.9	62.2	54.0	45.3	22.7	22.9	9.2	12.9
		2.0	5.3				2.7	5.7	1.8	1.6	8.3	18.2	10.0	24.9	20.6
St Leonard's	65.8	88.9	66.5	64.6	68.3	60.7	49.3	49.0	43.8	22.7	9.7	12.6	17.9	11.3	9.0
	26.3	11.1	33.5	27.8	25.6	15.5	26.8	33.1	22.1	26.3	28.1	17.4	34.4	31.9	39.1
	7.9			7.6	5.7	23.6	23.9	8.2	34.1	42.9	51.9	40.5	40.4	21.4	3.5
					0.4	0.2		9.7		8.2	10.4	29.5	7.2	35.4	48.4
Stockwell	23.8	54.2	19.8	24.9	33.4	24.5	18.6	28.0	14.1	7.6	5.2	10.0	14.7	15.2	14.6
	75.0	45.8	80.2	75.1	66.6	41.0	47.8	52.8	32.2	41.5	34.8	41.6	47.2	54.8	55.8
						34.5	33.6	8.0	48.2	41.5	50.3	30.0	30.2	13.3	13.4
	1.2							11.3	5.4	9.3	9.7	18.4	7.8	16.7	16.1
Streatham Hill					59.6	50.1	36.7	42.8	19.6	9.7	11.4	10.1	14.4	9.4	14.3
					35.9	19.3	24.3	33.3	20.3	27.8	24.8	19.5	32.2	41.1	58.5
					4.5	30.6	37.9	12.9	54.5	50.3	48.3	33.1	38.5	31.1	10.7
							1.1	11.0	5.6	12.1	15.4	37.3	14.9	18.4	16.6
Streatham South	57.3	77.4	52.3	53.3	68.0	61.9	59.3	48.3	48.8	35.8	18.4	10.5	15.5	17.2	15.5
	28.4	16.3	39.2	35.6	26.2	13.9	27.0	35.6	34.2	56.7	40.1	44.4	50.5	63.6	65.9
	14.4	6.3	8.5	11.1	5.8	24.2	13.7	8.6	17.0	7.5	34.2	36.0	29.6	9.0	7.3
								7.5		7.3	9.1	4.5	10.1	11.3	
Streatham Wells	62.2	78.4	58.5	49.4	65.2	58.2	44.5	32.1	28.6	9.5	8.4	11.6	14.3	7.2	8.2
	26.9	15.5	41.5	31.7	30.1	15.1	25.9	28.5	19.5	30.2	21.8	23.6	35.9	44.5	49.9
	10.3	5.5		7.6	4.7	26.7	29.6	31.4	46.1	51.4	58.3	47.7	43.2	31.7	30.3
	0.6	0.6		11.3				8.1	5.8	8.8	11.5	17.1	6.6	16.7	11.5
Thornton	44.2	69.9	43.0	41.8	51.6	47.9	40.4	43.6	22.0	6.4	8.5	14.2	19.5	13.9	16.1
	50.3	28.9	52.5	49.8	44.1	28.7	41.5	42.4	33.3	46.2	38.8	43.5	45.2	53.6	63.8
	4.8		3.9	8.4	4.4	23.4	18.1	5.8	39.3	42.5	42.8	30.1	28.2	6.1	9.3
	0.7	1.2	0.6					8.1	5.5	4.9	9.8	12.2	7.0	26.4	10.9
Thurlow Park	55.8	71.7	39.3	40.0	61.1	56.4	47.6	53.3	55.7	50.2	50.9	41.2	33.6	25.3	18.9
	44.2	24.0	58.8	50.7	30.1	18.2	27.4	27.6	20.5	16.6	21.9	16.8	30.9	48.8	52.6
		4.3		9.3	8.7	25.4	25.0	10.4	23.7	28.2	13.5	12.7	22.3	6.1	15.1
			1.9					8.7		5.0	13.8	29.4	13.2	19.8	13.4
Tulse Hill	41.6	60.5	31.5	30.8	39.6	31.5	20.1	15.3	10.1	7.4	9.6	10.6	9.0	7.9	7.1
	57.6	34.4	66.8	62.0	54.9	50.5	64.0	53.3	45.0	64.5	50.8	50.7	51.7	62.4	61.5
				3.1		17.0	10.5	8.9	14.3	13.2	13.9	15.2	27.9	6.8	7.6
	0.8	5.1	1.7	4.1	5.5	1.0	5.4	22.5	30.5	14.8	25.7	23.6	11.4	22.9	23.8
Vassall	30.0	51.5	27.6	33.7	39.0	30.6	22.1	24.9	8.6	6.1	7.6	11.5	11.5	13.3	8.4
	70.0	45.1	72.4	63.5	61.0	40.2	61.0	57.1	36.1	45.6	41.2	44.7	43.9	52.9	60.8
						29.2	16.9	5.6	43.3	35.7	34.8	35.4	35.2	11.2	12.8
		3.4		2.8				12.4	12.0	12.6	16.4	8.4	9.4	22.6	18.0

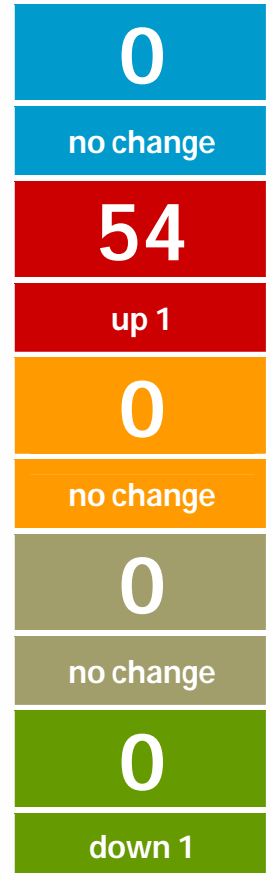
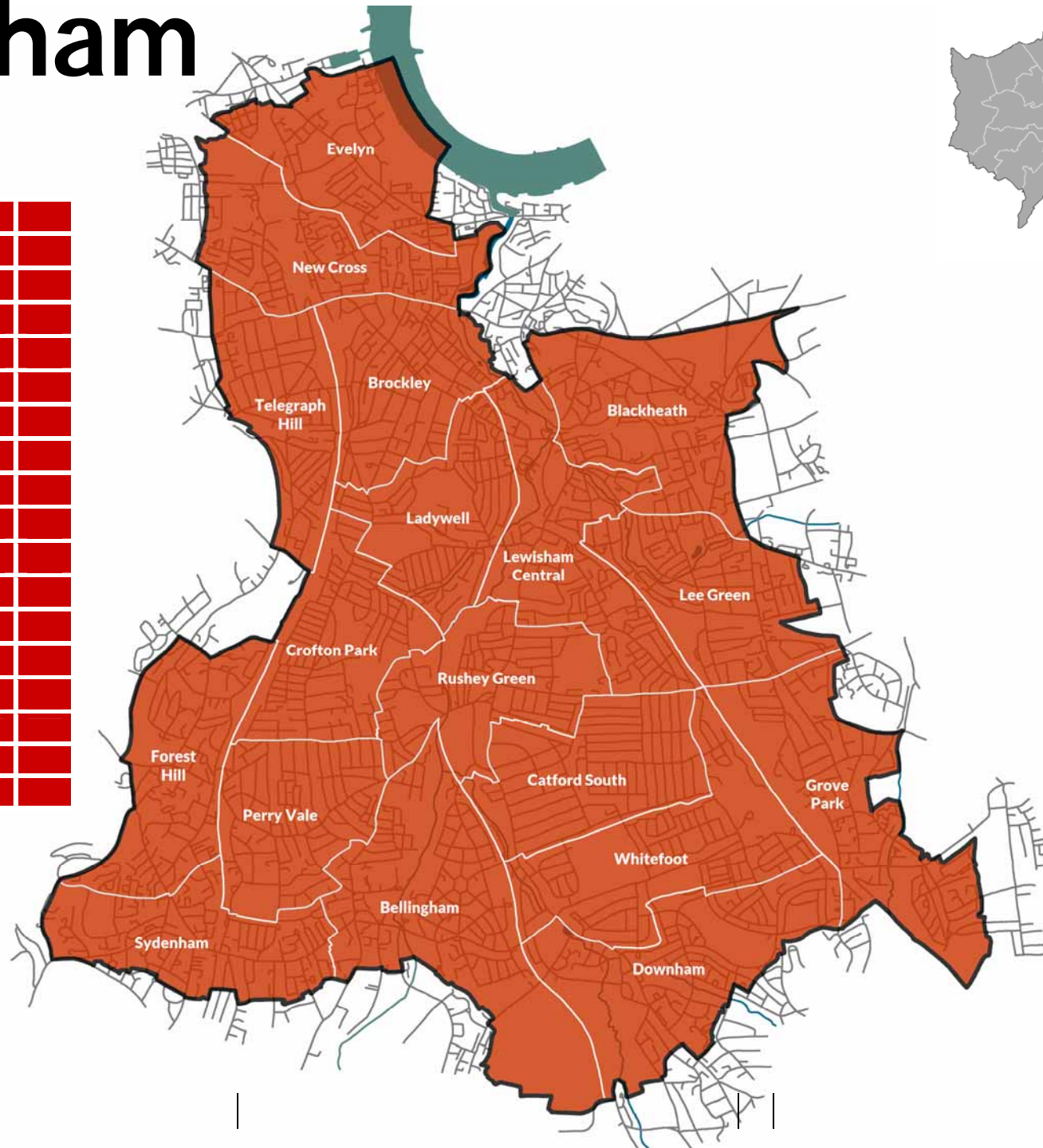



Lewisham



at a glance

- Bellingham
- Blackheath
- Brockley
- Catford South
- Crofton Park
- Downham
- Evelyn
- Forest Hill
- Grove Park
- Ladywell
- Lee Green
- Lewisham Central
- New Cross
- Perry Vale
- Rushey Green
- Sydenham
- Telegraph Hill
- Whitefoot



Mayor of Lewisham

	2002	2006	2010	2014	2018
Damien Egan	Lab	39,951	54.3	+ 3.5	
Ross K. Archer	Con	9,790	13.3	+ 2.2	
John L. Coughlin	Grn	7,649	10.4	+ 0.4	
Chris Maines	LD	6,065	8.2	- 1.8	
Duwayne Brooks	Ind	5,480	7.4		
John N. Hamilton	PBP	4,193	5.7	- 2.6	
Will Donnelly	DVP	445	0.6		

Bellingham

Lewisham West and Penge 0.65% swing Con to Lab



*Alan D. Hall	Lab	1,810	60.6	+ 2.1
Susan Hordijkeno	Lab	1,772	59.3	+ 5.0
*Jacqueline A. Paschoud	Lab	1,598	53.5	+ 5.1
Andrew T-Y. Chang	Con	500	16.7	+ 2.8
Alex Gill	Con	461	15.4	+ 2.4
Tom Spier	Con	451	15.1	+ 3.3
Mary B. McGeown	Grn	401	13.4	+ 2.8
Peter George	LD	246	8.2	+ 2.0
Sarah F. Morris	LD	238	8.0	+ 3.1
Kate Polling	LD	227	7.6	+ 3.0
Katherine Hortense	CPA	151	5.1	

Blackheath

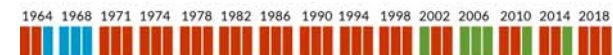
Lewisham East 0.75% swing LD to Lab



Juliet Campbell	Lab	2,069	44.5	+ 1.6
*Kevin A.M. Bonavia	Lab	1,978	42.5	+ 2.6
*Amanda De Ryk	Lab	1,855	39.9	+ 6.9
Chris Maines	LD	1,117	24.0	+ 2.4
Nadya Phoenix	LD	889	19.1	+ 1.5
Nicola Peers	Con	884	19.0	- 5.4
Simon J. Nundy	Con	882	19.0	- 4.7
Jonathan D.G. Lee	Con	881	18.9	- 1.2
Abigail Phillips	Grn	862	18.5	+ 5.4
Anthony Crowther	LD	810	17.4	+ 2.5

Brockley

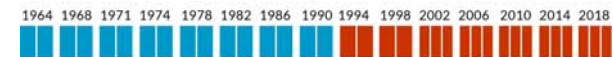
Lewisham, Deptford 7.05% swing Grn to Lab



Sophie McGeevor	Lab	2,606	54.9	+11.7
*Obajimi Adefiranye	Lab	2,448	51.5	+13.0
Stephen Penfold	Lab	2,040	42.9	+12.5
*John L. Coughlin	Grn	1,457	30.7	- 0.8
Clare L. Phipps	Grn	1,260	26.5	+ 0.6
Harvir Sangha	Grn	911	19.2	+ 4.9
Kate Vang	WEP	542	11.4	
Marcus Mayers	LD	322	6.8	+ 0.9
Fraser G. Archer	Con	318	6.7	- 1.5
John-Joe O'Connor	Con	302	6.4	- 1.2
Brenda Murray	LD	295	6.2	+ 2.6
Christopher Wilford	Con	242	5.1	- 2.0
Martin Passande	LD	202	4.3	+ 1.0
Ellen K. Peers	TUSC	74	1.6	- 2.2

Catford South

Lewisham East 0.15% swing Grn to Lab



*Abdeslam Amrani	Lab	2,548	60.0	+ 9.5
*Eva A. Stamirowksi	Lab	2,444	57.6	+11.8
*Alan Smith	Lab	2,204	51.9	+ 6.6
Rosie Downes	Grn	906	21.4	+ 8.7
Mark W. Hanlon	Con	638	15.0	+ 0.7
Adam H. Lake	Con	540	12.7	+ 0.2
Diana A. Cashin	LD	526	12.4	+ 7.6
Sylbourne Sydial	Con	516	12.2	+ 2.2
Julian A. Hawkins	LD	330	7.8	+ 3.9
Peter Hoskin	LD	266	6.3	+ 3.0

Crofton Park

Lewisham, Deptford

7.45% swing Grn to Lab



Tauseef Anwar	Lab	2,445	57.7	+10.6
*Pauline S. Morrison	Lab	2,418	57.0	+11.9
Chris Barnham	Lab	2,353	55.5	+20.4
Alison Pick	Grn	916	21.6	- 0.1
Julia Rendall	Grn	817	19.3	- 0.3
Alan Greenwood	Grn	708	16.7	- 1.6
Rosalind Huish	LD	613	14.5	+ 6.6
Bobby Dean	LD	607	14.3	+ 9.1
Bunmi Wajero	LD	513	12.1	+ 8.6
James Clark	Con	466	11.0	- 0.5
Scott Bell	Con	455	10.7	+ 2.1
Karen Sunderland	Con	408	9.6	+ 1.1

Downham

Lewisham East

7.45% swing Con to Lab

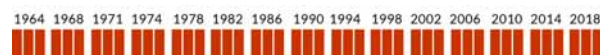


*Andre M. Bourne	Lab	1,838	60.3	+24.4
Coral Howard	Lab	1,594	52.3	+17.7
*Olurotimi J. Ogunbadewa	Lab	1,572	51.6	+24.5
Alexandra M. Burr	Con	544	17.8	+ 8.4
David W. Davis	Con	487	16.0	+ 7.9
Adam M. Thomas	Con	390	12.8	+ 5.6
Danny Dignan	LD	350	11.5	-13.9
Hanna I.I. Hewins	Grn	313	10.3	+ 3.1
Joan M. Labrom	LD	241	7.9	-10.7
Paul J. Oakley	UKIP	180	5.9	-16.5
Simon C. Thorley	LD	117	3.8	-14.3
Tess Culnane	BNP	98	3.2	
Will Donnelly	DVP	86	2.8	
Matt Jenkins	DVP	75	2.5	

Evelyn

Lewisham, Deptford

1.85% swing Grn to Lab

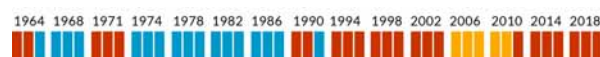


Caroline Kalu	Lab	2,278	56.7	- 4.4
Alex Feis-Bryce	Lab	2,257	56.2	+ 1.0
Silvana Kelleher	Lab	2,221	55.3	+ 5.6
James K. Braun	Grn	680	16.9	- 0.4
Marie Belsey	LD	406	10.1	- 0.1
Oliver Kay	Con	375	9.3	
Joyce Jacca	Ind	348	8.7	
Robert T. Taylor	Con	346	8.6	
Lynn S. Walker	Con	309	7.7	
Peter Wells	LD	308	7.7	+ 1.2
Gary Williams	LD	307	7.6	+ 1.5
Anna Wasykiewicz	Duma	53	1.3	

Forest Hill

Lewisham West and Penge

5.85% swing LD to Lab

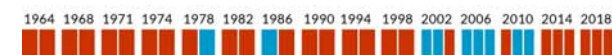


Sophie Davis	Lab	2,308	55.2	+13.6
Leo Gibbins	Lab	2,146	51.3	+13.0
*Peter K. Bernards	Lab	2,079	49.7	+14.0
Ed Veasey	LD	923	22.1	- 3.3
Margot Wilson	LD	906	21.7	+ 4.7
Mark Bennett	LD	868	20.8	+ 4.3
Martin Cox	Grn	604	14.4	- 1.1
Keith E. Chambers	Grn	572	13.7	- 1.3
Liam J. Gilgar	Con	569	13.6	+ 1.4
Eleanor Reader-Moore	Con	538	12.9	+ 1.3
Mark Cunningham	Grn	521	12.5	+ 0.4
Andrew McMurtrie	Con	509	12.2	+ 2.0

Grove Park

Lewisham East

0.8% swing Con to Lab

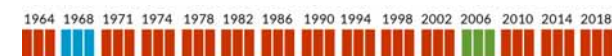


*Suzannah Clarke	Lab	2,094	52.5	+ 9.1
*Hilary C. Moore	Lab	1,808	45.4	+13.2
*Colin M. Elliott	Lab	1,661	41.7	+11.1
Ross K. Archer	Con	1,390	34.9	+ 9.0
Ethan K.F. Brooks	Con	1,164	29.2	+ 9.5
Karen S. Lowe	Con	1,076	27.0	+ 9.9
Petroc A. Seisyllt	Grn	511	12.8	+ 2.6
Linda F. Hawkins	LD	303	7.6	+ 3.0
Ben Brooks	LD	278	7.0	+ 3.1
Peter J. Lello	UKIP	163	4.1	-15.9
Peter Ramrayka	LD	163	4.1	+ 0.7

Ladywell

Lewisham, Deptford

2.05% swing Grn to Lab



*Elizabeth Johnston-Franklin	Lab	2,420	48.3	+ 2.3
*Carl R. Handley	Lab	2,125	42.4	- 1.9
*William Brown	Lab	1,850	36.9	- 5.1
Corin J. Ashwell	Grn	1,395	27.9	- 2.3
Rebecca M. Jones	WEP	1,188	23.7	
John Keidan	Grn	989	19.7	-10.5
Matt Barker	Grn	898	17.9	- 6.8
Deborah Hudson	LD	411	8.2	+ 2.7
Catriona Archer	Con	334	6.7	- 1.5
Richard Hebditch	LD	290	5.8	+ 1.3
Tony Lloyd	LD	275	5.5	+ 2.0
Camilla Kennedy Harper	Con	257	5.1	- 2.9
Edmund Stewart	Con	215	4.3	- 2.7

Lee Green

Lewisham East 2.35% swing Lab to Grn



Octavia Holland	Lab	2,302	49.3	+ 3.7
*James R. Mallory	Lab	2,184	46.7	+ 4.9
*James Rathbone	Lab	1,850	39.6	+ 5.8
Caroline Sandes	Grn	951	20.4	+ 6.7
Grace M. Calder	LD	895	19.2	+ 0.5
Caroline L. Attfield	Con	819	17.5	+ 3.0
Jonathan D. Bostock	LD	742	15.9	- 0.9
Matthew C. Arawwawala	Con	712	15.2	+ 0.8
Mark Rochell	LD	647	13.8	+ 1.8
Sam Thurgood	Con	624	13.4	+ 1.9
Maureen M. Martin	CPA	130	2.8	

Lewisham Central

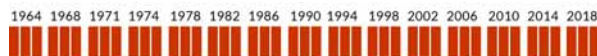
Lewisham, Deptford 3.0% swing Grn to Lab



Aisling Gallagher	Lab	2,821	58.3	+ 4.9
Patrick Codd	Lab	2,776	57.4	+ 6.1
*Joani Reid	Lab	2,607	53.9	+ 9.6
Eugenia Barnett	Grn	776	16.0	+ 2.6
Katie Anderson	LD	653	13.5	+ 6.6
Claire M. Cooper	Grn	642	13.3	+ 0.1
Andrew D. Hughes	Con	619	12.8	+ 0.4
Joshua O'Connor	Con	490	10.1	+ 1.2
David Williamson	LD	485	10.0	+ 3.3
Gareth J. Milner	Con	478	9.9	+ 1.0
Marc J. Postle	LD	468	9.7	+ 5.2
Mandu Reid	WEP	428	8.8	
Charles M. Guille	Grn	415	8.6	- 0.1

New Cross

Lewisham, Deptford 2.3% swing Grn to Lab



*Brenda V. Dacres	Lab	2,808	69.4	+14.7
*Joseph Dromey	Lab	2,616	64.6	+15.0
Paul Maslin	Lab	2,100	51.9	+12.5
Andrea E.C. Fuller	Grn	968	23.9	+ 5.3
Solape Alatisé	Con	340	8.4	+ 0.8
Jerry Barnett	LD	319	7.9	+ 2.7
Issac Sakey	Con	315	7.8	+ 1.1
Brian Chipps	Con	261	6.4	
Averil Leimon	LD	257	6.3	+ 3.1
Norval Scott	LD	236	5.8	+ 3.3

Perry Vale

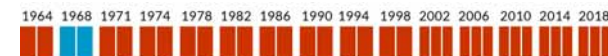
Lewisham West and Penge 0.15% swing Grn to Lab



*Susan M. Wise	Lab	2,581	55.3	+ 6.4
John Paschoud	Lab	2,548	54.6	+11.3
Sakina Sheikh	Lab	2,327	49.9	+ 7.0
Ion Catuneanu	Grn	1,089	23.3	+ 6.5
Alex Feakes	LD	755	16.2	+ 9.9
Martin Coombs	Con	585	12.5	- 1.5
Katja Sarmiento-Mirwaldt	LD	556	11.9	+ 6.1
Bettina J.E. Lawrence	Con	497	10.6	- 1.2
Bill Town	LD	457	9.8	+ 4.8
Ross F. French	Con	430	9.2	- 1.7

Rushey Green

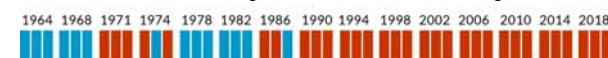
Lewisham East 8.15% swing Grn to Lab



Louise Krupski	Lab	2,285	64.5	+ 7.7
*James J. Walsh	Lab	2,063	58.3	+12.0
*John M. Muldoon	Lab	2,041	57.6	+17.9
Cath Miller	Grn	529	14.9	- 1.1
Mike Keogh	Grn	429	12.1	- 2.8
Ian M. Stell	Con	362	10.2	- 0.3
Heidi Degen	LD	339	9.6	+ 4.1
Jolanta B. Gut-Nidecka	Duma	339	9.6	
John F.M. Sweeney	Con	280	7.9	- 0.3
Neil C. Weatherall	Con	275	7.8	
George A. Crozier	LD	253	7.1	+ 1.6
Tracy Edwards	TUSC	253	7.1	
Andrew J. McIlwraith	LD	233	6.6	+ 1.8
Matt Hawkins	Grn	109	3.1	- 7.5
Andy Beadle	TUSC	82	2.3	
Steven P. Rumney	TUSC	74	2.1	

Sydenham

Lewisham West and Penge 0.15% swing Grn to Lab



*Christine M. Best	Lab	2,757	59.6	+ 8.5
Thomas Copley	Lab	2,291	49.5	+12.3
*Liam K. Curran	Lab	2,226	48.1	+11.3
Matt Freake	Grn	1,048	22.6	+ 8.3
Jane E. Russell	LD	737	15.9	+10.0
Anthony W. Bays	Con	725	15.7	- 0.2
Raymond Squires	Con	686	14.8	- 0.3
William R. Stevenson	Con	609	13.2	+ 0.9
Arthur P. Peake	LD	427	9.2	+ 4.2
Owen Sharp	LD	285	6.2	+ 3.7

Telegraph Hill

Lewisham, Deptford

4.0% swing Grn to Lab



*Joan Millbank	Lab	3,069	62.6	+18.1
*Paul K. Bell	Lab	2,910	59.4	+17.3
*Luke A.M. Sorba	Lab	2,643	54.0	+19.6
Jess Wiles	Grn	1,168	23.8	+ 8.5
Cheryl Baum	LD	443	9.0	+ 5.8
Ade Fatukasi	LD	362	7.4	+ 5.1
Jem Smith	LD	316	6.5	
Ben Blackmore	Con	287	5.9	+ 0.2
Rachel L. Joseph	Con	273	5.6	+ 0.6
Tristram J. Kennedy Harper	Con	262	5.3	+ 1.1
John R. Lloyd	AGS	209	4.2	

Whitefoot

Lewisham East

8.0% swing Con to Lab



*Janet J. Daby	Lab	2,094	73.0	+23.9
*Mark Ingleby	Lab	1,947	67.8	+24.0
*Jonathan Slater	Lab	1,578	55.0	+16.7
Peter E. Buffham	Con	519	18.1	+ 6.6
Andrew J. Lee	Con	474	16.5	+ 7.2
Roger O. Lewis	Con	383	13.3	
Janet Hurst	LD	324	11.3	+ 2.7
Gerry Howell	Grn	297	10.3	+ 4.1
Mark Morris	LD	236	8.2	- 0.2
Vijay Naidu	LD	163	5.7	+ 0.8

Comparison of the 2018 and 2014 results in Lewisham

	Year	Elec	%Poll	Con	Lab	LD	Green	UKIP	PB4P	TUSC	CPA	APP	Dem R	BNP	WEP	DVP	Duma	Ind
Bellingham	2018	10,317	29.4	15.7	57.8	7.9	13.4				5.1							
	2014	10,275	31.0	12.9	53.7	5.2	9.0		14.5	4.6								
Blackheath	2018	9,967	44.3	19.0	42.3	20.2	18.5											
	2014	10,346	41.5	22.7	38.6	18.0	12.4		8.2									
Brockley	2018	12,553	37.6	6.1	49.8	5.8	25.5			1.6					11.4			
	2014	12,564	35.6	7.6	37.4	4.3	27.2	5.5	14.3	3.8								
Catford South	2018	10,815	38.7	13.3	56.5	8.8	21.4											
	2014	10,931	37.8	12.6	47.2	4.0	11.8		17.2	4.2	3.0							
Crofton Park	2018	10,931	41.8	10.4	56.7	13.6	19.2											
	2014	10,785	40.6	9.5	42.4	5.5	19.8	7.6	13.8				1.4					
Downham	2018	10,310	30.1	15.5	54.7	7.7	10.3	5.9						3.2		2.7		
	2014	10,255	35.5	8.2	32.5	20.7	5.0	22.4	8.1									3.0
Evelyn	2018	12,706	30.3	8.5	56.1	7.6	16.9											1.3
	2014	11,365	31.2		55.3	7.6	12.4		19.5	5.1								
Forest Hill	2018	10,691	42.1	12.9	52.1	21.5	13.5											
	2014	10,666	41.5	11.3	38.5	19.6	14.2	8.2	8.0									
Grove Park	2018	10,491	38.3	30.4	46.5	6.2	12.8	4.1										
	2014	10,703	35.9	20.9	35.4	4.0	8.8	21.0	10.0									
Ladywell	2018	10,006	45.3	5.4	42.5	6.5	21.8								23.7			
	2014	9,943	45.0	7.7	44.1	4.5	27.5		16.2									
Lee Green	2018	10,262	42.7	15.4	45.2	16.3	20.4				2.8							
	2014	10,503	44.2	13.5	40.4	15.8	10.9		11.1	2.9								5.4
Lewisham Central	2018	14,324	35.0	10.9	56.5	11.1	12.6								8.8			
	2014	13,182	34.6	10.1	49.7	5.4	11.8	9.1	10.7	3.3								
New Cross	2018	11,910	33.4	7.5	62.0	6.7	23.9											
	2014	11,373	32.0	7.2	47.9	3.6	14.4		21.6	5.3								
Perry Vale	2018	11,139	39.9	10.8	53.3	12.6	23.3											
	2014	11,209	38.8	12.2	45.0	5.7	14.7	9.9	12.4									
Rushey Green	2018	10,282	35.3	8.6	60.1	7.8	10.0			3.8								9.6
	2014	9,806	33.4	9.4	47.6	4.7	13.8		17.8			6.8						
Sydenham	2018	11,289	39.5	14.6	52.4	10.4	22.6											
	2014	11,363	37.9	14.4	41.7	4.5	12.2	12.5	9.5	5.1								
Telegraph Hill	2018	11,533	38.9	5.6	58.7	7.6	23.8											*4.2
	2014	11,391	39.9	5.0	40.3	2.8	13.4	4.8	24.6	5.4								
Whitefoot	2018	10,029	31.9	16.0	65.3	8.4	10.3											
	2014	9,949	34.7	10.4	43.7	7.3	5.0	19.7	11.1	2.8								

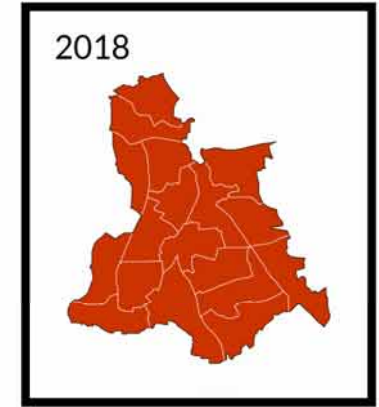
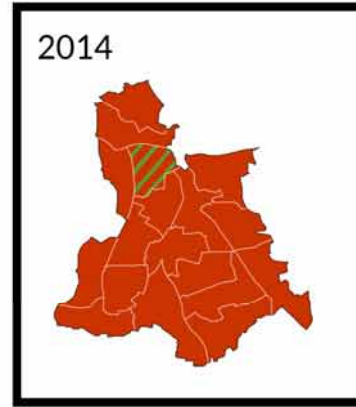
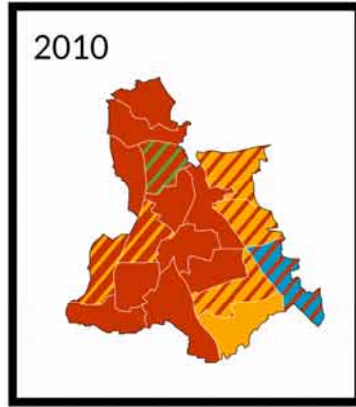
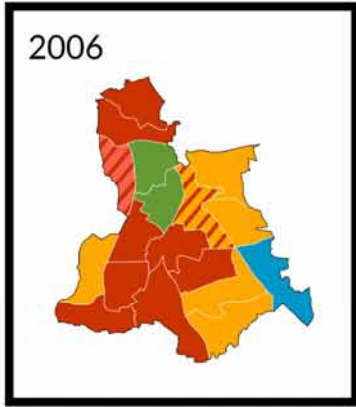
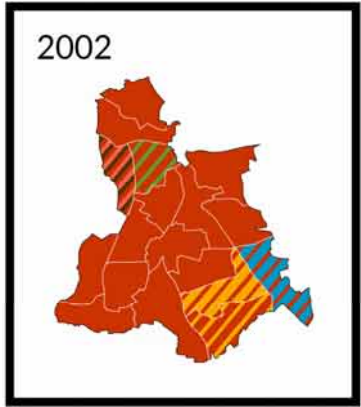
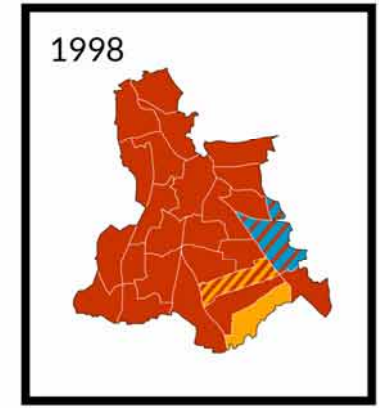
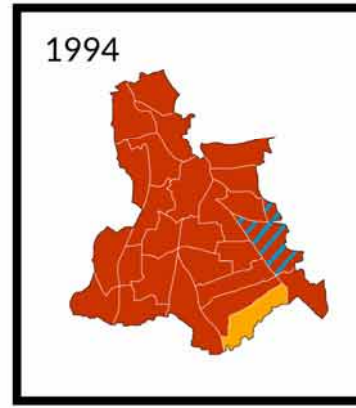
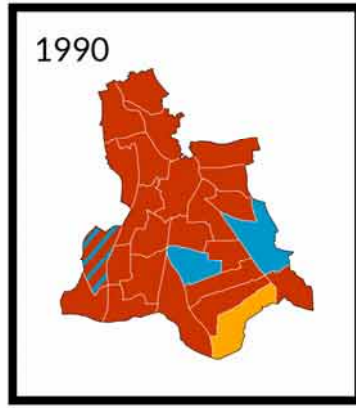
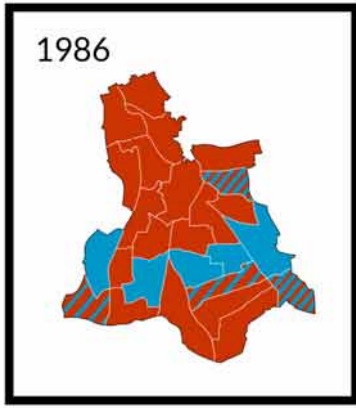
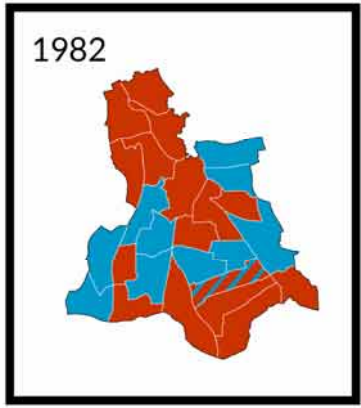
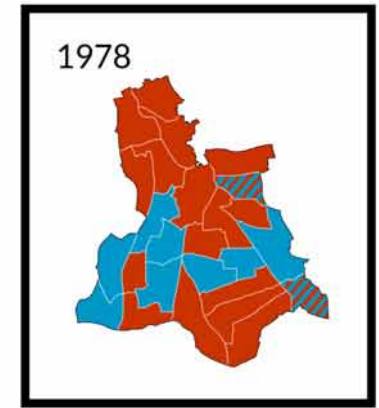
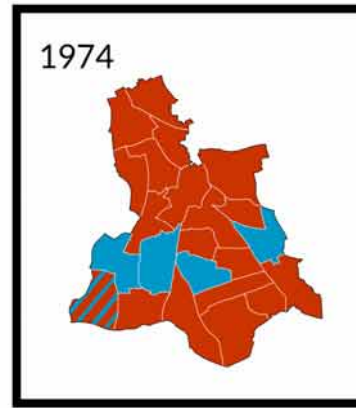
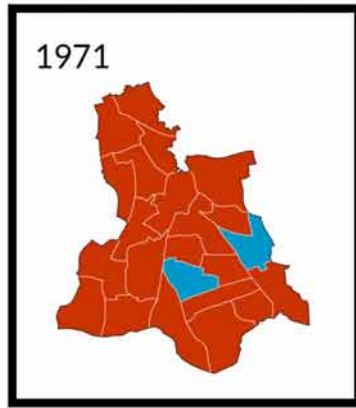
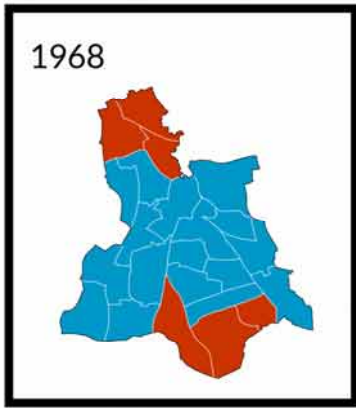
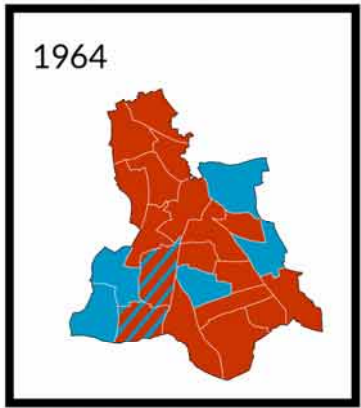
*figure shown for Ind in Telegraph Hill 2018 row is for Alliance for Green Socialism candidate

Electoral history of Lewisham - 1964 to 2018

	1964	1968	1971	1974	1978	1982	1986	1990	1994	1998	2002	2006	2010	2014	2018
Bellingham	4.4	33.9	13.0	18.9	28.2	22.3	35.5	24.4	21.5	21.4	21.7	22.4	18.3	12.9	15.7
	82.5	66.1	87.0	81.1	71.8	59.4	59.6	67.3	78.5	62.2	48.8	40.2	44.2	53.7	57.8
	13.1					18.3	4.9	8.3		16.3	17.2	20.6	25.9	5.2	7.9
											12.3	16.8	11.6	28.1	18.5
Blackheath	48.1	68.9	38.6	33.1	46.6	39.7	35.6	38.6	25.4	21.8	19.4	22.6	25.6	22.7	19.0
1964-1978: Blackheath and Lewisham Village	42.9	23.8	51.8	47.9	48.2	31.9	41.3	44.6	60.8	60.2	38.6	29.9	29.5	38.6	42.3
	9.0	6.2	9.1	18.6	5.2	28.3	21.0		13.8	18.0	23.4	34.6	32.6	18.0	20.2
		1.2	0.5	0.4			2.1	16.8			18.6	12.9	12.3	20.6	18.5
Brockley	43.8	69.0	43.3	37.5	38.4	21.4	13.9	16.9	9.6	10.5	8.0	7.7	9.2	7.6	6.1
1978-2002: Drake	45.8	31.0	56.7	52.6	48.3	50.9	56.9	60.1	58.2	57.2	38.9	31.8	35.1	37.4	49.8
1974-1978: Crofton Park	10.4			7.0	6.8	27.7	29.2				11.0	9.9	16.0	4.3	5.8
1964-1974: Brockley				2.9	6.5			23.1	32.2	32.3	42.1	50.5	39.7	50.8	38.5
Catford South	58.5	80.4	56.7	60.8	70.9	57.2	51.9	38.7	41.6	33.8	23.0	27.8	18.2	12.6	13.3
1978-2002: Catford	26.7	19.4	40.2	31.5	29.1	21.5	34.8	52.6	47.5	51.0	42.0	37.8	39.8	47.2	56.5
1964-1978: Culverley	14.9		2.2	7.7		21.3	13.3	8.7	11.0	15.2	19.5	17.6	21.5	4.0	8.8
			0.9								15.4	16.8	20.5	36.2	21.4
Crofton Park	57.5	70.8	46.2	50.7	50.8	45.5	40.9	28.2	18.5	20.0	13.4	19.9	14.0	9.5	10.4
1964-1978: Honor Oak Park	41.3	27.5	52.1	39.2	41.6	32.8	45.8	50.9	66.0	58.6	42.0	35.0	34.7	42.4	56.7
				8.5		21.7	10.3		15.5		13.4	20.2	31.6	5.5	13.6
	1.2	1.8		1.6	7.6		3.0	20.8		21.4	31.2	24.9	19.7	42.6	19.2
Downham	17.7	65.0	34.3	41.7	31.0	30.3	33.0	14.7	7.4	7.8	11.6	16.1	18.5	8.2	15.5
1964-1978: South Lee	70.5	35.0	57.0	50.4	63.9	50.3	50.9	34.4	34.8	31.2	28.9	26.3	34.4	32.5	54.7
	11.8			7.9		18.6	16.1	51.0	57.9	61.0	34.9	50.9	39.1	20.7	7.7
			8.7		5.2	0.7					24.7	6.7	8.0	60.9	22.1
Evelyn	11.7	36.1	11.1	9.7	16.4	7.9	14.7	15.2	11.7	20.3	10.2	14.9	12.7		8.5
1964-1978: Deptford	88.3	59.0	88.9	87.1	72.3	69.7	72.8	69.8	69.6	79.7	52.1	56.0	49.6	55.3	56.1
					1.8	22.4	10.4		18.8		13.2	14.9	15.6	7.6	7.6
		4.9		3.2	9.4		2.1	15.0			24.6	14.2	22.1	37.0	18.2
Forest Hill	43.7	65.3	48.1	49.9	64.1	52.0	45.4	43.6	37.4	33.9	21.2	13.6	16.5	11.3	12.9
1978-2002: Horniman	44.0	24.5	51.9	41.1	35.9	27.6	37.1	46.3	47.4	46.7	32.7	22.8	31.4	38.5	52.1
1964-1978: Forest Hill	11.8	9.4		9.0		19.3	14.6	10.0	15.2	19.4	23.0	39.9	38.4	19.6	21.5
	0.5	0.9				1.1	2.9				23.2	23.0	13.7	30.4	13.5
Grove Park	2.5	25.5	7.6	8.8	49.2	32.1	44.4	41.5	31.6	31.8	36.7	43.4	33.6	20.9	30.4
	88.0	74.5	92.4	91.2	50.8	43.1	42.6	49.5	54.3	52.2	34.3	30.1	36.8	35.4	46.5
	9.4					24.8	13.0	9.0	14.1	16.0	15.4	15.2	21.3	4.0	6.2
											13.7	11.2	8.2	49.8	16.9
Ladywell	38.1	58.7	34.1	29.7	45.0	27.3	27.4	21.0	13.5	10.3	9.4	8.8	9.9	7.7	5.4
	53.0	33.5	59.9	62.3	55.0	44.5	59.7	61.7	68.8	54.0	43.1	33.1	37.2	44.1	42.5
	7.7	7.2	6.0	8.0		28.2	9.4		17.7	12.6	13.1	12.6	15.2	4.5	6.5
	1.2	0.6					3.5	17.4		23.0	34.3	45.5	37.8	43.7	45.5

Electoral history of Lewisham - 1964 to 2018 continued

		1964	1968	1971	1974	1978	1982	1986	1990	1994	1998	2002	2006	2010	2014	2018
Lee Green 1964-2002: Manor Lee		40.3	62.6	31.7	33.7	43.6	27.6	30.8	23.2	14.7	15.3	18.2	20.4	18.6	13.5	15.4
		50.2	29.5	57.5	50.6	48.8	41.2	50.6	55.7	70.0	53.4	29.2	20.6	30.0	40.4	45.2
		9.5	7.9	9.9	15.2	5.9	29.7	15.0		15.3	16.3	15.9	28.0	32.7	15.8	16.3
					0.5	1.7	1.4	3.6	21.1		14.9	36.7	31.0	18.8	30.3	23.2
Lewisham Central 1978-2002: Hither Green 1964-1978: Lewisham Park		32.4	56.7	33.1	37.2	40.3	32.0	34.6	28.3	28.2	17.8	14.7	13.3	12.9	10.1	10.9
		51.5	37.1	63.4	60.3	54.1	44.7	50.6	62.5	71.8	58.4	40.4	33.0	47.0	49.7	56.5
		15.3	5.4	1.8			23.2	12.8	9.2			23.0	37.8	27.4	5.4	11.1
		0.8	0.8	1.7		5.6		2.0				23.8	22.0	15.9	12.7	34.9
New Cross 1964-2002: Marlowe		10.4	42.5	9.1	6.8	19.8	17.1	13.9	16.6	8.4	7.6	7.6	9.6	8.0	7.2	7.5
		88.5	57.5	84.3	75.0	63.8	58.9	81.9	83.4	67.5	57.4	50.3	45.7	41.8	47.9	62.0
					9.0		18.6	4.3		15.7	15.7	10.9	10.4	13.2	3.6	6.7
		1.1		6.5	9.2	16.4	5.3			8.4	19.3	31.3	34.3	37.0	41.3	23.9
Perry Vale 1978-2002: Perry Hill 1964-1978: Sydenham East		44.6	61.4	43.8	39.0	58.9	46.8	26.9	36.7	26.0	28.8	18.4	17.4	16.4	12.2	10.8
		45.5	30.4	54.6	51.4	36.5	29.6	47.6	50.7	57.0	71.2	41.3	33.4	38.6	45.0	53.3
		8.8	6.7		8.3	4.6	23.6	25.4		16.9		20.5	24.7	30.0	5.7	12.6
		1.1	1.5	1.5	1.3				12.6			19.8	24.5	15.0	37.0	23.3
Rushey Green		25.1	51.8	30.5	30.7	38.3		26.9	23.0	16.2	16.5	14.3	12.4	11.5	9.4	8.6
		64.2	37.1	65.7	59.7	57.5	55.8	47.6	67.6	72.7	78.1	49.9	37.3	43.1	47.6	60.1
		10.8	11.1	3.8	9.6	4.2	44.2	25.4	9.3	11.2		14.2	18.3	29.0	4.7	7.8
												5.4	21.7	32.0	16.4	38.4
Sydenham Pre 2002: Sydenham West		47.3	72.1	43.8	43.0	50.9	44.6	42.6	35.5	22.5	22.5	20.4	23.6	20.5	14.4	14.6
		41.9	26.3	54.6	44.4	45.2	33.2	43.0	49.5	57.8	47.7	44.8	36.5	42.6	41.7	52.4
		9.8			8.6		22.1	14.4	7.2	19.7	18.3	16.9	18.0	22.7	4.5	10.4
		1.0	1.7	1.5	4.0	3.9			7.8		11.5	17.9	21.9	14.2	39.3	22.6
Telegraph Hill 1964-2002: Pepys		18.3	60.7	25.0	17.9	35.7	7.3	19.2	16.8	15.4	6.8	4.2	7.4	9.8	5.0	5.6
		67.3	37.5	73.2	67.1	64.3	53.8	70.9	83.2	84.6	45.4	24.7	32.8	42.6	40.3	58.7
		14.4			13.3		37.2	8.9				9.7	9.2	14.4	2.8	7.6
			1.9	1.8	1.7		1.6	1.0				47.8	61.4	50.6	33.1	52.0
Whitefoot		20.2	54.8	26.7	24.7	42.4	38.8	44.5	40.2	33.4	21.2	16.6	16.3	17.5	10.4	16.0
		69.6	43.6	68.8	60.7	51.2	40.8	43.7	51.6	53.0	40.6	36.2	26.4	37.4	43.7	65.3
		9.1		3.4	14.6		19.4	11.8	8.2	13.6	38.2	38.4	40.8	37.9	7.3	8.4
		1.0	1.6	1.1		6.4	1.1					8.9	16.5	7.3	38.6	10.3

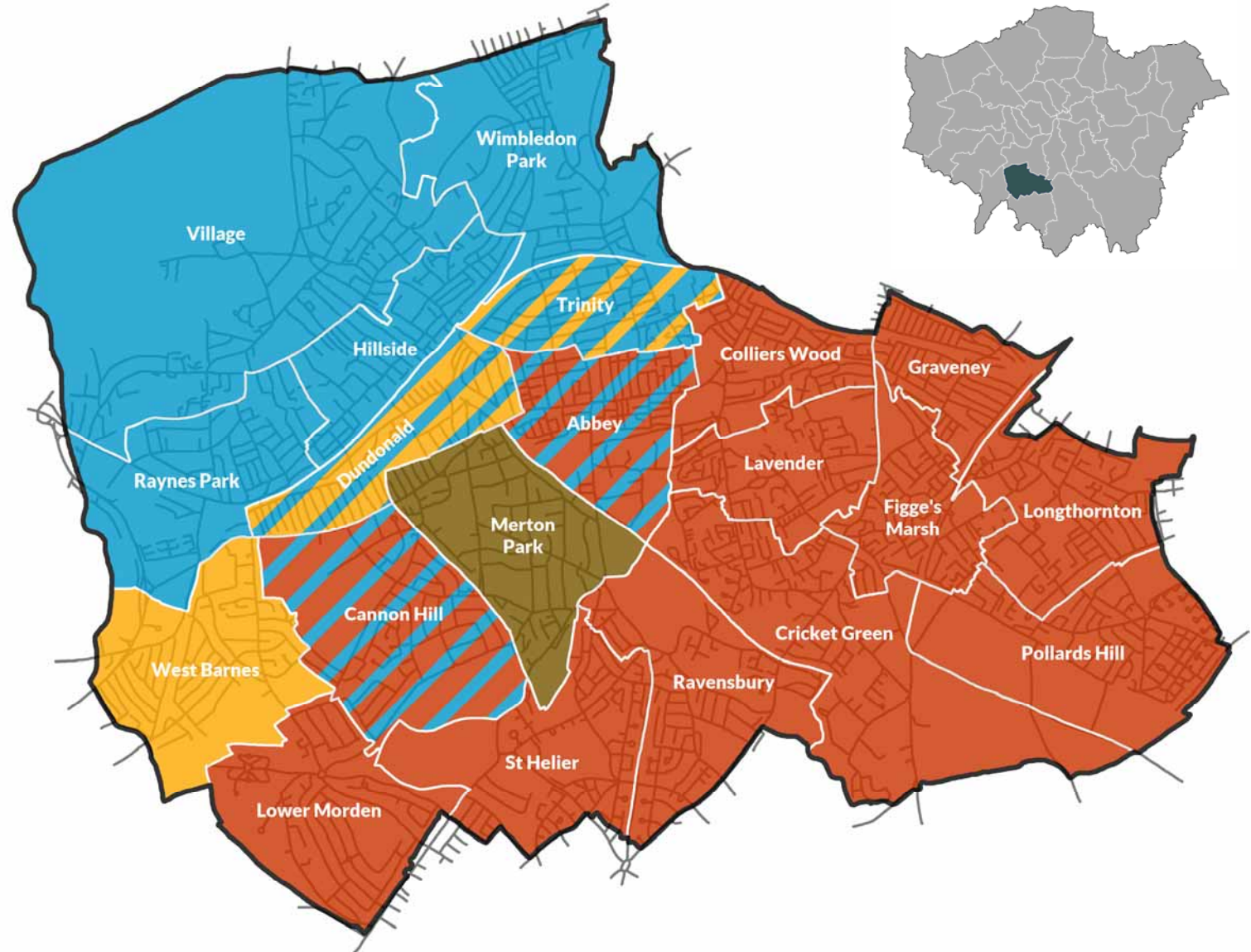



Merton

17	34	6	0	3
down 3	down 2	up 5	no change	no change

at a glance

- Abbey
- Cannon Hill
- Colliers Wood
- Dundonald
- Figge's Marsh
- Graveney
- Hillside
- Lavender Fields
- Longthornton
- Lower Morden
- Merton Park
- Pollards Hill
- Ravensbury
- Raynes Park
- St Helier
- Trinity
- Village
- West Barnes
- Wimbledon Park



Abbey

Wimbledon

6.85% swing Lab to Con

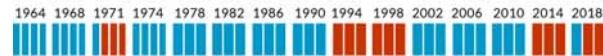


Eleanor L. Stringer	Lab	1,476	43.9	- 0.5
Nigel C. Benbow	Con	1,446	43.0	+10.7
Benjamin Butler	Lab	1,409	41.9	- 2.4
Emma-Louise Vetriano	Con	1,399	41.6	+10.2
Sivas Ranjan	Con	1,383	41.1	+13.4
David Treanor	Lab	1,323	39.3	- 3.9
Matthew W. Payne	LD	547	16.3	+ 8.2
Barry Smith	LD	464	13.8	+ 8.1
Panos Topalis	LD	419	12.4	+ 7.8
Piero Miloro	TUSC	77	2.3	

Cannon Hill

Wimbledon

6.2% swing Lab to Con

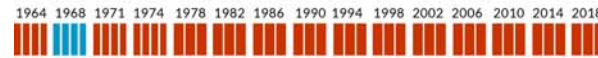


Nicholas M. McLean	Con	1,644	45.7	+11.5
*Pauline U. Cowper	Lab	1,642	45.7	- 1.3
Mark Kenny	Lab	1,636	45.5	- 0.6
Michael C.J. Paterson	Con	1,562	43.4	+11.3
Muhammod M. Rahman	Lab	1,445	40.2	- 3.2
Harry J. Todd	Con	1,406	39.1	+ 9.0
Geoff Cooper	LD	411	11.4	+ 4.3
Klaar Dresselaers	LD	313	8.7	+ 2.4
Cosette Malik	LD	303	8.4	+ 4.7
Andrew T. Mills	UKIP	141	3.9	-12.7

Colliers Wood

Mitcham and Morden

8.4% swing Con to Lab

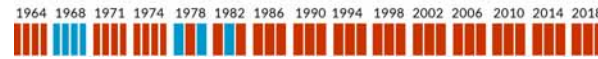


*Laxmi Attawar	Lab	1,908	66.6	+12.1
*Caroline M. Cooper-Marbiah	Lab	1,824	63.7	+11.9
David Ward	Lab	1,812	63.2	+13.1
Max D. Austin	Con	465	16.2	- 4.5
Sally P. Hammond	Con	434	15.1	- 4.7
Krystal L. Miller	Con	424	14.8	- 4.0
Kenneth Green	Grn	413	14.4	- 2.3
Harriet Edwards	Grn	389	13.6	
Charles Barraball	Grn	285	9.9	
Emily J. Robertson	LD	232	8.1	+ 0.8
Brigid E. Finlayson	LD	206	7.2	0.0
Shipra Gupta	LD	204	7.1	

Cricket Green

Mitcham and Morden

1.05% swing Lab to Con

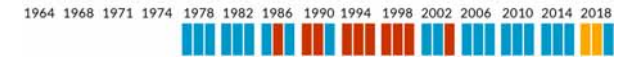


Rebecca A. Lanning	Lab	2,054	68.4	- 2.9
Owen Pritchard	Lab	2,004	66.7	- 3.5
*Russell J. Makin	Lab	1,994	66.4	- 1.8
Gary C. Watkinson	Con	422	14.0	- 1.1
Linda J. Taylor	Con	407	13.5	- 1.0
Cesar A. Sepulveda	Con	368	12.3	+ 0.2
Christopher A. Stanton	Grn	249	8.3	
Claire L. Bolt	LD	215	7.2	+ 2.4
Guilliana V. Castle	LD	189	6.3	
Vincent J.W. Bolt	LD	159	5.3	
Kay Evans	DVP	151	5.0	

Dundonald

Wimbledon

10.85% swing Con to LD



Anthony J. Fairclough	LD	1,576	43.5	+17.6
Simon McGrath	LD	1,389	38.3	+12.8
*David T. Dean	Con	1,361	37.6	- 8.2
*Michael M. Bull	Con	1,301	35.9	- 8.2
John-Tippett-Cooper	LD	1,299	35.9	+10.5
*Suzanne E. Grocott	Con	1,284	35.5	- 7.7
Wayne Busbridge	Lab	594	16.4	- 8.3
Daniel S. Johnston	Lab	549	15.2	- 6.5
Bupe Ngoy	Lab	517	14.3	- 6.8
David C. Wood	Grn	332	9.2	

Figge's Marsh

Mitcham and Morden

1.5% swing Con to Lab

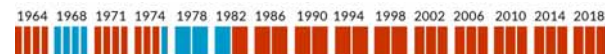


*Agatha M. Akyigyina	Lab	2,457	84.9	+ 2.0
*Geraldine P. Stanford	Lab	2,361	81.6	+ 0.3
*Michael Brunt	Lab	2,313	79.9	+ 4.9
Charlie Gregory	Con	380	13.1	- 1.9
*Hamish A. Badenoch	Con	378	13.1	- 0.3
Marina Hardwick	Con	369	12.7	+ 0.2
David Busby-Cartwright-Owen	LD	187	6.5	+ 0.4
Eliane Patton	LD	125	4.3	
Giorgia Gamba	LD	115	4.0	

Graveney

Mitcham and Morden

3.85% swing Con to Lab



*Linda C. Kirby	Lab	2,181	82.6	+ 3.5
*John Dehaney	Lab	2,139	81.0	+ 4.1
Tobin Byers	Lab	2,080	78.8	+10.7
Maureen Kyalya	Con	324	12.3	- 2.9
Charlie Chirico	Con	319	12.1	- 1.7
Thomas S.G. Moulton	Con	304	11.5	- 0.5
Luke A. Taylor	LD	246	9.3	+ 1.9
Sarah Weber	LD	179	6.8	- 0.6
Quresh S. Mukadam	LD	149	5.6	

Hillside

Wimbledon

3.0% swing Lab to Con



*David T. Williams	Con	1,427	57.0	+ 6.5
*Daniel S. Holden	Con	1,425	56.9	+ 7.5
*David W. Simpson	Con	1,391	55.6	+ 6.7
Joseph D. Archer	Lab	614	24.5	+ 0.1
David W. Barnes	Lab	593	23.7	+ 0.5
*Philip M. Jones	Lab	567	22.7	+ 2.1
Samantha MacArthur	LD	565	22.6	+ 5.1
Richard G. Williams	LD	491	19.6	+ 6.6
Nicholas J. Sanders	LD	435	17.4	+ 4.4

Lavender Fields

Mitcham and Morden

3.0% swing Con to Lab



*Mark G. Allison	Lab	1,711	71.0	+ 5.9
*Edith J. Macauley	Lab	1,664	69.0	+ 5.8
William Christie	Lab	1,637	67.9	+ 7.1
Alice S.J. Hammond	Con	308	12.8	- 0.5
Jay Crush	Con	295	12.2	+ 1.0
Stephen McKeever	Grn	287	11.9	
David J. Sawyer	Con	257	10.7	+ 0.5
Elizabeth J. Barker	LD	206	8.5	- 0.5
Mary-Jane Jeanes	LD	165	6.8	
Christopher A. Oxford	LD	127	5.3	

Longthornton

Mitcham and Morden

4.9% swing Con to Lab

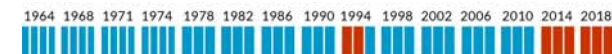


*Brenda L. Fraser	Lab	2,048	80.9	+ 5.9
*David A. Chung	Lab	1,981	78.3	+ 3.4
*Marsie V. Skeete	Lab	1,914	75.7	+ 8.7
Peter C.T. Borthwick	Con	447	17.7	- 4.9
Sarah J.B. McAlister	Con	441	17.4	- 3.2
John B. Telford	Con	393	15.5	- 3.3
Hamish T.E. Norbrook	LD	129	5.1	- 1.9
Kaweh Beheshtizadeh	LD	126	5.0	
Benedict I. S. Fletcher	LD	111	4.4	

Lower Morden

Mitcham and Morden

2.75% swing Lab to Con

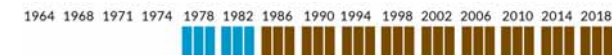


*Sally I. Kenny	Lab	1,634	51.2	+ 3.2
*Stan C. Anderson	Lab	1,632	51.2	+ 4.1
Mary A. Curtin	Lab	1,588	49.8	+ 5.4
Maurice Groves	Con	1,294	40.6	+ 8.9
Geraldine V.M. Kirby	Con	1,248	39.1	+11.2
Hamna H. Qureshi	Con	1,098	34.4	+ 9.1
Alban G. Thurston	Grn	191	6.0	
Asif Ashraf	LD	188	5.9	+ 1.2
Anne B. Blanchard	LD	169	5.3	
Gabriel Luck	LD	141	4.4	

Merton Park

Wimbledon

5.85% swing Res to Lab



*Peter W. Southgate	Res	2,034	54.9	- 10.3
*Edward W. Foley	Res	1,981	53.5	- 9.5
Dickie Wilkinson	Res	1,883	50.8	- 12.1
Mervin Eubanks	Lab	644	17.4	+ 0.4
Liz Sherwood	Lab	622	16.8	+ 1.6
Michael Mannion	Lab	613	16.5	+ 1.3
Andrew H.W. Cunningham	Con	574	15.5	- 1.9
Alastair J. Gunn	Con	547	14.8	- 1.2
Asher R. Ross	Con	511	13.8	- 2.0
Rachel Brooks	Grn	360	9.7	
John M. Braithwaite	LD	269	7.3	+ 2.9
Stephen K. Harbron	LD	186	5.0	+ 0.6
Philip Ling	LD	172	4.6	+ 1.1

Pollards Hill

Mitcham and Morden

6.0% swing Con to Lab



*Joan Henry	Lab	2,214	84.5	+15.4
Aidan M. Mundy	Lab	2,140	81.7	+14.1
*Martin J. Whelton	Lab	2,119	80.9	+13.7
Beth Mitchell	Con	382	14.6	+ 2.0
Rachel G. Prior	Con	346	13.2	+ 1.2
Michael Ormrod	Con	344	13.1	+ 4.0
Emma Maddison	LD	122	4.7	- 0.4
Duncan J. Burch	LD	118	4.5	
Tony Reiss	LD	76	2.9	

Ravensbury

Mitcham and Morden

3.85% swing Con to Lab



*Stephen Alambritis	Lab	1,892	65.4	+ 6.3
Natasha D. Irons	Lab	1,793	62.0	+ 8.9
*Peter J. McCabe	Lab	1,742	60.2	+11.2
Anton Gjeta	Con	354	12.2	- 0.4
Henry R.L. Nelless	Con	353	12.2	- 2.2
Daniel J. Page	Con	328	11.3	+ 1.6
Mark Gale	Ind	303	10.5	
Christopher M. Holt	Ind	279	9.6	
Tracy Wilson	Ind	254	8.8	
Thomas Killick	Grn	187	6.5	- 3.3
Somayah Aghnia	LD	148	5.1	- 1.1
Terry Sullivan	UKIP	143	4.9	
Amanda J. Harvey	LD	137	4.7	
Richard A. Shillito	LD	107	3.7	

Raynes Park

Wimbledon

0.85% swing Con to Lab



*Stephen P. Crowe	Con	1,486	45.5	+ 1.2
*Adam Bush	Con	1,470	45.0	+ 0.9
Omar Bush	Con	1,351	41.4	- 2.6
Clare Gardner	Lab	897	27.5	+ 2.3
Clare Antenen	Lab	799	24.5	+ 2.2
Peter McGinty	Lab	695	21.3	+ 0.3
Martin E. Lewis	LD	583	17.8	+ 0.7
David E. Tourle	LD	553	16.9	+ 2.2
Vivian Vella	LD	542	16.6	+ 2.8
Sonja N. Timpson	Grn	475	14.5	

St Helier

Mitcham and Morden

1.35% swing Con to Lab

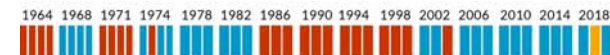


*Kelly M. Braund	Lab	1,809	66.2	+ 3.1
*Dennis Pearce	Lab	1,724	63.1	+ 3.0
Nicholas G. Draper	Lab	1,671	61.1	+ 8.6
Sandy Gretton	Con	479	17.5	+ 1.6
Raymond W. Hutchings	Con	456	16.7	+ 3.0
Nick Kwilecki	Con	414	15.1	+ 1.9
Philippa Z. Maslin	Grn	245	9.0	
Matthew G. Lowing	LD	194	7.1	+ 0.7
Nicholas P. Harris	LD	178	6.5	
Bob Grahame	UKIP	145	5.3	-15.5
Simon W. Parritt	LD	107	3.9	

Trinity

Wimbledon

14.55% swing Con to LD

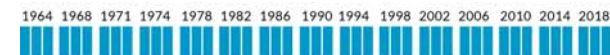


Paul C. Kohler	LD	1,279	34.5	+23.1
*James D.R. Holmes	Con	1,199	32.3	- 8.0
Hayley E. Ormrod	Con	1,196	32.2	- 7.7
Tamara X.J.Kohler	LD	1,156	31.1	+22.0
Richard D. Hackforth-Jones	LD	1,117	30.1	+21.1
*Abdul Latif	Con	1,116	30.1	- 5.1
Becky Hooper	Lab	1,023	27.6	- 1.9
Ryan S. Barnett	Lab	935	25.2	- 0.4
Billy Hayes	Lab	852	23.0	- 1.0
Elizabeth J. Matthews	Grn	358	9.6	- 7.5
Marcin M. Moraczewski	Duma	33	0.8	
Rod Scott	UKIP	30	0.8	- 7.5

Village

Wimbledon

0.4% swing Con to LD



Thomas J. Barlow	Con	2,206	71.9	+ 4.5
Andrew G.E. Howard	Con	2,160	70.4	+ 3.4
*Amer N. Latif	Con	2,094	68.3	+ 8.0
Susan Bucknall	LD	407	13.3	+ 6.2
Dan Bradman	LD	404	13.2	+ 6.3
Hugo J. Forshaw	LD	341	11.1	+ 5.8
Lisa F. Wood	Grn	292	9.5	+ 0.8
Maria P. Bentley-Dingwall	Lab	287	9.4	- 3.2
Teresa Ocansey	Lab	221	7.2	- 2.6
Charles K.F. Ocansey	Lab	203	6.6	- 3.2

West Barnes

Wimbledon

3.0% swing Con to LD



Eloise Bailey	LD	1,624	39.3	+ 4.8
Hina Bokhari	LD	1,534	37.1	+ 5.1
Carol O.J. Qulliam	LD	1,454	35.2	+11.5
*Gilli Lewis-Lavender	Con	1,419	34.3	- 3.2
*Brien E. Lewis-Lavender	Con	1,380	33.4	+ 0.5
Logie Lohendran	Con	1,292	31.2	+ 5.8
Caroline M. Charles	Lab	976	23.6	+ 8.3
Rebecca A.A. Moses	Lab	935	22.6	+ 7.4
Abdul A. Atcha	Lab	880	21.3	+ 7.6
Conal E. Cunningham	Grn	304	7.4	- 4.6

Wimbledon Park

Wimbledon

1.9% swing Lab to Con



*Oonagh J. Moulton	Con	1,822	46.9	+ 5.8
*Janice M.E. Howard	Con	1,792	46.2	+ 7.2
Edward Gretton	Con	1,748	45.0	+ 7.5
Hugh D.P. Constant	Lab	1,021	26.3	+ 1.5
Pam Treanor	Lab	996	25.7	+ 5.2
Terry Daniels	Lab	886	22.8	+ 2.3
Juliet D. Boyd	Grn	603	15.5	+ 1.1
Robin N. Goodchild	LD	536	13.8	+ 3.7
Victoria J. Watt	LD	525	13.5	+ 3.9
J.B. Tanqueray	LD	509	13.1	+ 4.9

Comparison of the 2018 and 2014 Merton results

	Year	Elec	%Poll	Con	Lab	LD	Green	UKIP	Res Ass	TUSC	St Helier	Duma	DVP	Ind
Abbey	2018	7,745	44.6	41.9	41.7	14.2				2.3				
	2014	7,575	43.4	30.5	44.0	6.1	12.1	7.4						
Cannon Hill	2018	7,281	50.1	42.7	43.8	9.5		3.9						
	2014	7,125	49.3	32.1	45.6	5.7		16.6						
Colliers Wood	2018	7,999	37.9	15.4	64.5	7.5	12.6							
	2014	8,019	37.5	19.8	52.1	7.3	16.7			4.0				
Cricket Green	2018	8,417	34.2	13.3	67.2	6.3	8.3						5.0	
	2014	8,044	62.6	13.9	69.9	4.8								11.4
Dundonald	2018	6,874	51.1	36.3	15.3	39.2	9.2							
	2014	6,945	40.1	44.4	22.5	25.6		7.6						
Figge's Marsh	2018	8,422	36.3	13.0	82.1	4.9								
	2014	8,243	37.8	13.6	79.7	6.1								
Graveney	2018	7,289	37.4	12.0	80.8	7.2								
	2014	7,288	38.8	13.6	74.7	7.4				4.3				
Hillside	2018	6,449	40.1	56.5	23.6	19.9								
	2014	6,658	38.2	49.6	22.7	14.5		13.2						
Lavender Fields	2018	7,859	30.1	11.9	69.3	6.9								
	2014	7,527	33.2	11.6	63.0	9.0		16.4						
Longthornton	2018	7,976	33.5	16.9	78.3	4.8								
	2014	7,771	38.0	20.7	72.3	7.0								
Lower Morden	2018	7,081	44.7	38.0	50.7	5.2	6.0							
	2014	6,974	49.9	28.3	46.5	4.7		20.5						
Merton Park	2018	7,125	49.7	14.7	16.9	5.6	9.7		53.1					
	2014	7,055	47.4	16.4	15.8	4.1			63.7					
Pollards Hill	2018	8,156	33.9	13.6	82.4	4.0								
	2014	7,984	38.0	11.2	68.0	5.1		15.7						
Ravensbury	2018	7,615	36.7	11.9	62.5	4.5	6.5	4.9						9.6
	2014	7,377	40.7	10.8	53.7	6.2	9.8	19.5						
Raynes Park	2018	7,323	42.0	44.0	24.4	17.1	14.5							
	2014	7,323	41.8	44.1	22.8	15.2		10.6						
St Helier	2018	8,051	32.7	16.4	63.5	5.8	9.0	5.3						
	2014	7,776	38.7	14.2	58.6	6.4		20.8						
Trinity	2018	7,410	48.3	31.5	25.3	31.9	9.6	0.8				0.8		
	2014	7,320	39.5	38.5	26.4	9.8	17.1	8.3						
Village	2018	6,271	46.8	70.2	7.7	12.5	9.5							
	2014	6,290	45.2	64.9	10.2	6.4	8.7	9.7						
West Barnes	2018	7,563	53.6	33.0	22.5	37.2	7.4							
	2014	7,435	47.0	31.9	14.7	30.1	12.0	11.3						
Wimbledon Park	2018	8,270	43.4	46.0	24.9	13.5	15.5							
	2014	8,110	39.8	39.2	21.9	9.3	14.4	10.0			5.2			

Councillors' majorities and 2022 swing tables for Merton

	Councillor	Ward	Maj	%maj
1	Benjamin Butler	Abbey	10	0.3
2	Carol Oulliam	West Barnes	35	0.9
3	Hayley Ormrod	Trinity	40	1.1
4	James Holmes	Trinity	43	1.2
5	David Dean	Dundonald	62	1.7
6	Mark Kenny	Cannon Hill	199	2.1
7	Pauline Cowper	Cannon Hill	74	2.3
8	Eleanor Stringer	Abbey	77	2.3
9	Simon McGrath	Dundonald	88	2.4
10	Hina Bokhari	West Barnes	115	2.8
11	Nigel Benbow	Abbey	123	3.7
12	Paul Kohler	Trinity	123	4.4
13	Eloise Bailey	West Barnes	205	5.0
14	Nicholas McLean	Cannon Hill	80	5.5
15	Anthony Fairclough	Dundonald	275	7.6
16	Mary Curtin	Lower Morden	294	9.2
17	Stan Anderson	Lower Morden	338	10.6
18	Sally Kenny	Lower Morden	340	10.6
19	Omar Bush	Raynes Park	454	13.9
20	Adam Bush	Raynes Park	573	17.5
21	Stephen Crowe	Raynes Park	589	18.0
22	Edward Gretton	Wimbledon Park	727	18.7
23	Janice Howard	Wimbledon Park	771	19.9
24	Oonagh Moulton	Wimbledon Park	801	20.6
25	David Simpson	Hillside	777	31.1
26	Daniel Holden	Hillside	811	32.4
27	David Williams	Hillside	813	32.5
28	Dickie Wilkinson	Merton Park	1,065	33.4
29	Edward Foley	Merton Park	1,163	36.1
30	Peter Southgate	Merton Park	1,216	37.5
31	Nicholas Draper	St Helier	1,192	43.6
32	Dennis Pearce	St Helier	1,245	45.6
33	David Ward	Colliers Wood	1,347	47.0
34	C. Cooper-Marblah	Colliers Wood	1,359	47.5
35	Peter McCabe	Ravensbury	1,388	48.0
36	Kelly Brand	St Helier	1,330	48.7
37	Natasha Irons	Ravensbury	1,439	49.8
38	Laxmi Attawar	Colliers Wood	1,443	50.4
39	Russell Makin	Cricket Green	1,572	52.4
40	Owen Pritchard	Cricket Green	1,582	52.7
41	Stephen Alambritis	Ravensbury	1,538	53.2
42	Rebecca Lanning	Cricket Green	1,632	54.4
43	Amer Latif	Village	1,687	55.0
44	William Christie	Lavender Fields	1,329	55.1
45	Edith Macauley	Lavender Fields	1,356	56.2
46	Andrew Howard	Village	1,753	57.1
47	Marsie Skeete	Longthornton	1,467	58.0
48	Mark Allison	Lavender Fields	1,403	58.2
49	Thomas Barlow	Village	1,799	58.6
50	David Chung	Longthornton	1,534	60.6
51	Brenda Fraser	Longthornton	1,601	63.2
52	Martin Whelton	Pollards Hill	1,737	66.3
53	Tobun Byers	Graveney	1,756	66.5
54	Michael Brunt	Figge's Marsh	1,933	66.8
55	Aidan Mundy	Pollards Hill	1,758	67.1
56	Geraldine Stanford	Figge's Marsh	1,981	68.5
57	John Dehaney	Graveney	1,815	68.7
58	Joan Henry	Pollards Hill	1,832	69.9
59	Linda Kirby	Graveney	1,857	70.3
60	Agatha Akyiginya	Figge's Marsh	2,077	71.8

Swing to Labour	Abbey	Trinity	Trinity	West Barnes	West Barnes	West Barnes	Raynes Park	Raynes Park	Raynes Park	Wimbledon Pk	Wimbledon Pk	Dundonald	Dundonald	Hillside	Hillside	Merton Park	Merton Park	Village	Village	Village
2%																				
3%																				
4%																				
6%																				
7%																				
8%																				
9%																				
10%																				
11%																				
14%																				
16%																				
17%																				
19%																				
30%																				
31%																				
32%																				

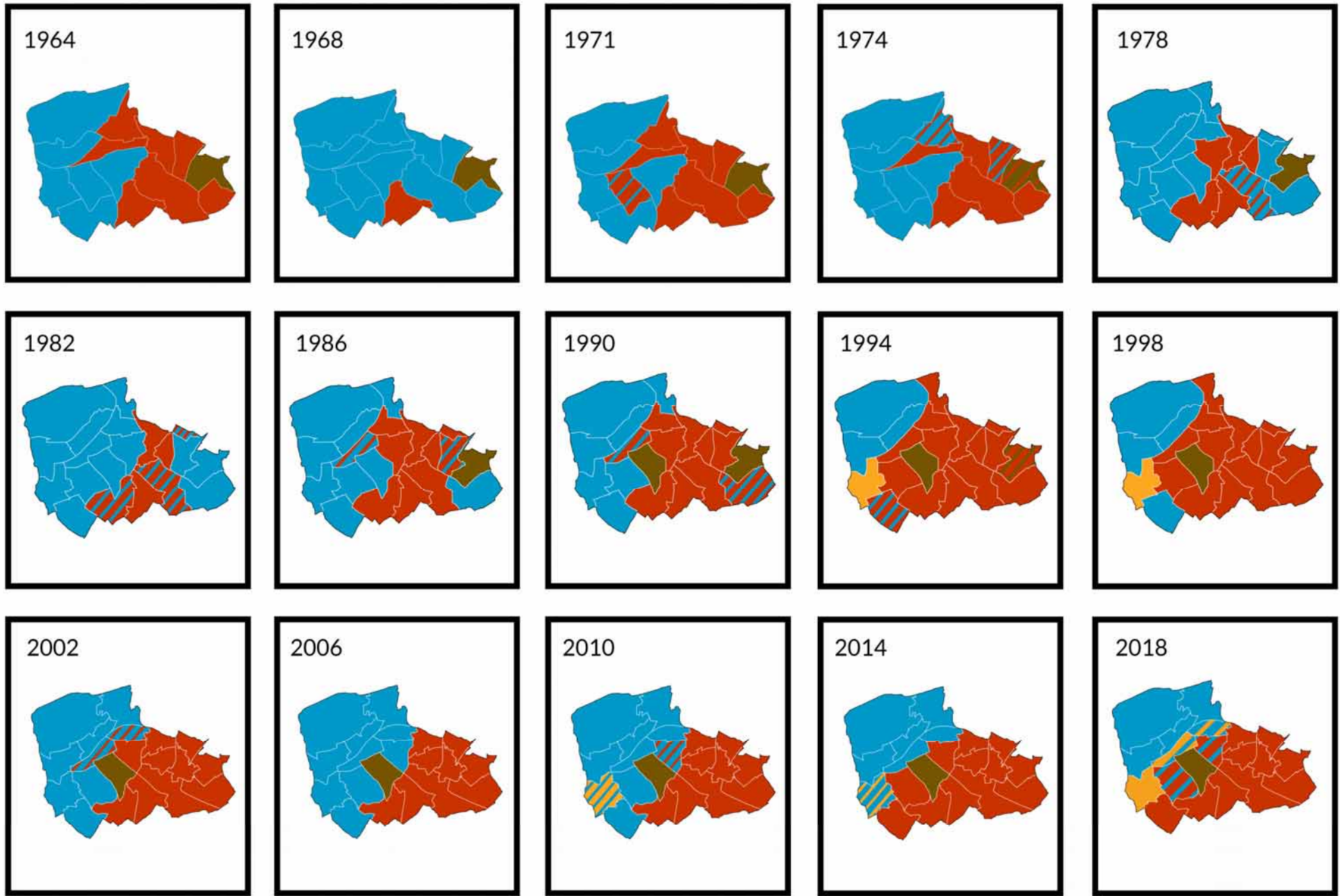
Swing to Conservatives	Abbey	Cannon Hill	West Barnes	Trinity	Dundonald	Lower Morden	Lower Morden	Merton Park	Merton Park	Merton Park	St Helier	St Helier	Colliers Wood	St Helier	Colliers Wood	Cricket Green	Cricket Green	Lavender Fields	Lavender Fields	Longthornton	Longthornton	Longthornton	Pollards Hill	Figge's Marsh	Graveney	West Barnes	Abbey	Cannon Hill	Dundonald		
1%																															
2%																															
3%																															
4%																															
5%																															
6%																															
18%																															
19%																															
20%																															
22%																															
23%																															
24%																															
25%																															
26%																															
27%																															
28%																															
29%																															
30%																															
31%																															
32%																															
34%																															
35%																															
36%																															

Electoral history of Merton - 1964 to 2018

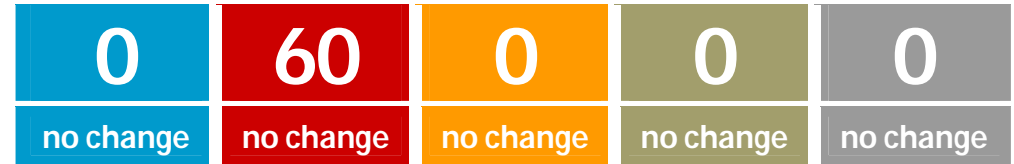
	1964	1968	1971	1974	1978	1982	1986	1990	1994	1998	2002	2006	2010	2014	2018	
Abbey					41.6	41.2	31.6	31.0	23.0	24.0	32.6	38.4	39.3	30.5	41.9	
					51.8	34.9	39.5	38.9	47.9	49.8	40.9	33.5	35.4	44.0	41.7	
					6.5	22.0	28.1	27.7	9.4	16.8	16.0	14.7	25.3	6.1	14.2	
						1.8	0.8	2.4	19.7	9.4	10.5	13.5		19.5	2.3	
Cannon Hill		48.9	70.0	49.5	54.8	47.5	56.9	51.0	51.0	33.2	36.8	44.4	52.3	37.7	32.1	42.7
		41.1	30.0	50.5	36.1	17.7	13.5	29.3	29.3	46.3	44.6	27.5	23.2	22.7	45.6	43.8
		10.0			9.1	34.8	29.6	19.7	19.7	15.2	12.9	11.1	13.0	20.4	5.7	9.5
										5.3	5.7	17.0	11.5	19.3	16.6	3.9
Colliers Wood 1964-1978: Mitcham West		11.0	54.3	24.6	35.1	41.6	42.5	31.4	31.4	13.9	12.9	7.0	11.0	19.8	19.8	15.4
		83.0	43.3	74.3	63.0	58.4	57.5	52.7	52.7	52.2	49.6	56.6	47.9	50.9	52.1	64.5
								15.9	15.9	10.8	9.0		7.7	16.2	7.3	7.5
		6.0	2.4	1.0						23.2	28.5	36.4	33.5	13.1	20.7	12.6
Cricket Green 1978-2002: Phipps Bridge 1964-1978: Mitcham South		37.9	60.2	32.8	38.7	50.3	44.2	30.5	26.0	20.8	23.1	24.4	29.9	20.8	13.9	13.3
		61.1	37.8	66.0	60.3	48.7	44.9	49.6	42.3	59.6	53.1	51.3	56.1	56.1	69.9	67.2
			2.1				10.9	13.4	17.2	9.7	13.3	15.0	17.1	15.2	4.8	6.3
		1.0		1.1	1.0			6.5	14.4	9.9	10.5	9.3		8.0	11.4	13.3
Dundonald 1964-1978: Wimbledon South		38.3	54.8	35.7	40.3	43.6	50.4	34.7	34.7	28.4	25.4	31.4	41.1	40.1	44.4	36.3
		51.6	29.6	53.8	42.2	31.8	23.9	33.7	33.7	49.6	46.0	30.8	20.7	15.8	22.5	15.3
		10.1	15.6	9.5	17.0	24.6	25.7	31.6	31.6	11.9	15.3	15.2	20.2	32.6	25.6	39.2
				1.1	0.5					10.1	13.3	22.6	18.0	11.6	7.6	9.2
Fidge's Marsh					50.5	47.9	41.3	41.3	29.2	22.2	23.1	22.9	15.9	13.6	13.0	
					44.5	31.0	44.3	44.3	55.2	56.2	51.4	54.4	62.9	79.7	82.1	
						19.3	14.3	14.3	9.5	14.4	16.8	14.3	14.6	6.1	4.9	
					5.0	1.7			6.0	7.3	8.7	8.4	6.7			
Graveney 1964-1978: Mitcham North		45.6	61.3	42.9	43.4	53.1	38.9	32.2	32.2	20.8	17.1	20.2	24.7	17.8	13.6	12.0
		53.1	28.3	57.1	46.9	46.9	39.0	52.5	52.5	64.6	65.8	55.6	54.7	63.6	74.7	80.8
			9.6		9.7		22.0	15.3	15.3	10.7	11.4	15.5	20.7	18.6	7.4	7.2
		1.3	0.8							3.8	5.6	8.6			4.3	
Hillside 1964-1978: Priory		65.2	78.7	64.0	62.2	76.4	65.4	50.8	50.8	45.7	46.6	49.7	53.3	47.2	49.6	56.5
		34.8	19.5	36.0	24.9	16.1	9.1	15.5	15.5	28.6	27.1	20.4	13.7	15.0	22.7	23.6
					12.9	7.5	24.0	33.7	33.7	18.2	17.5	18.1	15.8	25.1	14.5	19.9
			1.8				1.5			7.4	8.8	11.8	17.2	12.7	13.2	
Lavender Fields 1974-2002: Lavender				35.1	34.9	35.3	27.3	27.3	18.8	17.9	22.5	19.7	20.0	11.6	11.9	
				63.0	65.1	50.8	60.8	60.8	68.9	58.0	51.5	46.3	55.0	63.0	69.3	
						13.9	11.9	11.9	12.3	15.3	13.9	15.8	16.4	9.0	6.9	
										8.8	12.1	18.2	8.6	16.4		
Longthornton 1964-1978: Mitcham Central					46.8	33.6	32.6	14.4	34.3	36.8	34.2	22.5	20.7	16.9		
		43.9	25.8	45.8	45.0	29.2	18.3	23.6	22.9	39.2	53.4	44.2	47.9	54.7	72.3	78.3
				7.3		6.5				6.6	12.3	11.5	11.4	16.8	7.0	4.8
		56.1	74.2	54.2	47.7	70.8	28.4	42.7	44.4	39.8		7.5	6.6	6.1		

Electoral history of Merton - 2014 to 2018 continued

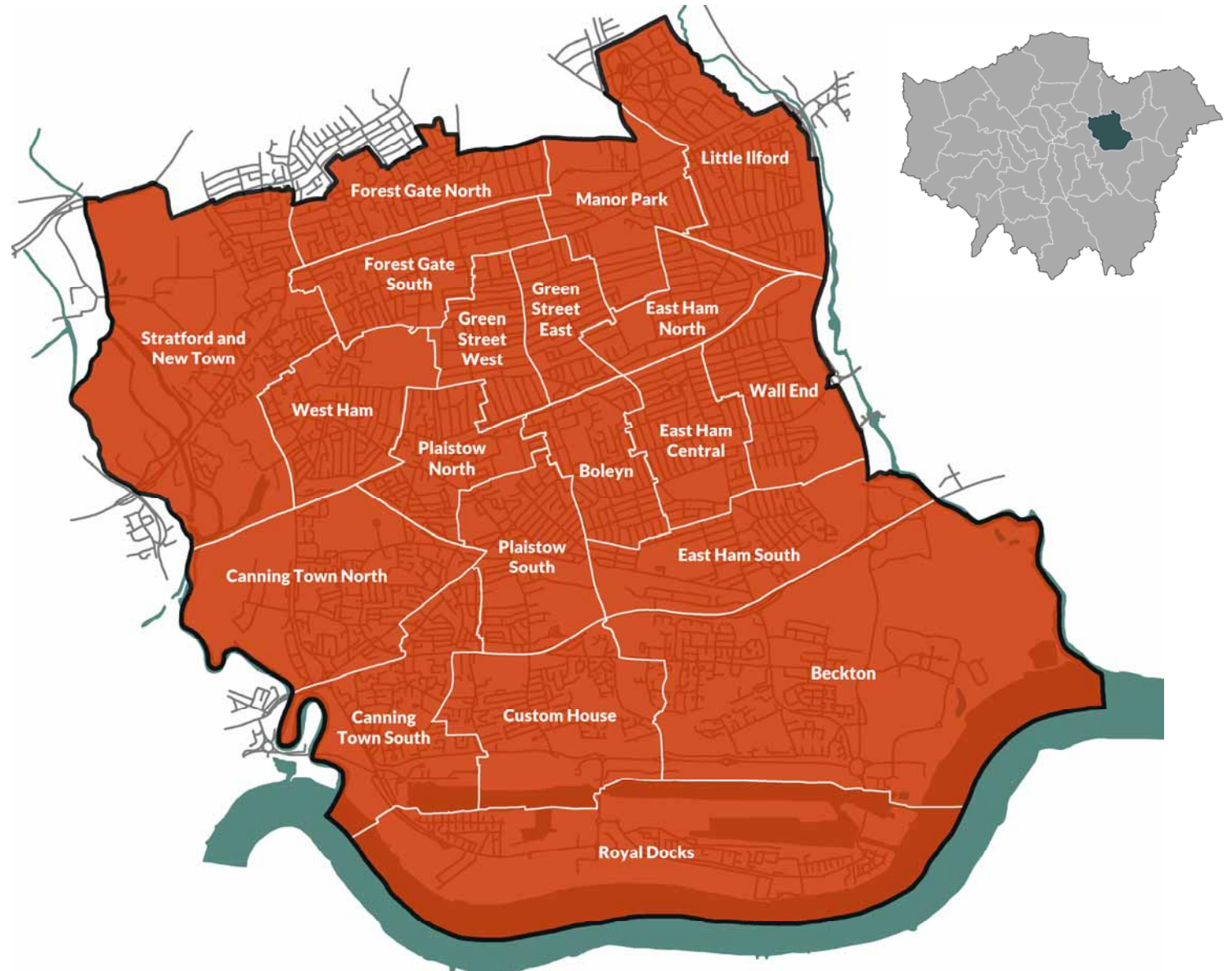
	1964	1968	1971	1974	1978	1982	1986	1990	1994	1998	2002	2006	2010	2014	2018
Lower Morden	49.1	75.7	55.6	65.0	73.3	63.0	55.5	51.3	37.4	48.3	45.4	62.3	43.9	28.3	38.0
1964-1978: Morden	40.9	24.3	44.4	30.9	26.7	15.0	28.4	26.3	39.1	35.5	22.3	23.5	29.2	46.5	50.7
	10.0			4.1		22.0	16.1	22.4	15.2	11.5	12.6	14.3	17.6	4.7	5.2
									8.3	4.8	19.6		9.4	20.5	6.0
Merton Park					73.9	60.3	48.4	48.4	18.9	26.4	25.5	32.7	22.5	16.4	14.7
					20.3	13.0	26.3	26.3	19.0	16.7	13.1	9.4	13.4	15.8	16.9
					5.7	26.7	25.3	25.3	4.6	6.9		8.0	12.8	4.1	5.6
									57.4	50.1	61.4	49.9	51.2	63.7	62.8
Pollards Hill	42.3	63.7	41.7	43.5	57.2	47.3	42.5	42.5	23.1	22.9	29.0	37.5	22.1	11.2	13.6
1964-1978: Mitcham East	55.9	36.3	58.3	41.4	42.8	23.2	40.2	40.2	60.6	59.5	50.5	49.2	60.6	68.0	82.4
				15.1		29.5	17.4	17.4	16.3	10.6	11.2	13.3	10.9	5.1	4.0
	1.8									7.0	9.3		6.3	15.7	
Ravensbury	25.9	40.5	22.2	28.3	42.3	34.8	28.2	28.2	17.4	20.4	27.3	31.5	26.0	10.8	11.9
	74.1	59.5	77.8	66.0	57.7	38.0	56.1	56.1	60.0	49.3	45.5	39.5	49.7	53.7	62.5
				5.7		27.2	15.6	15.6	11.8	13.1	17.0	13.6	15.4	6.2	4.5
									10.8	17.3	10.2	15.4	9.0	29.3	21.0
Raynes Park	63.8	74.5	63.3	69.3	72.3	58.9	53.4	53.4	43.1	42.9	47.8	55.1	44.4	44.1	44.0
1964-1978: Wimbledon West	9.3	3.0	15.1	16.2	20.9	14.3	22.7	22.7	30.1	21.3	16.3	15.3	16.7	22.8	24.4
	26.9	22.4	21.6	14.5	6.8	26.8	23.9	23.9	19.7	30.4	29.1	16.0	27.7	15.2	17.1
									7.1	5.3	6.8	13.6	11.2	17.9	14.5
St Helier					48.4	37.5	33.0	33.0	22.9	25.1	21.6	23.7	26.7	14.2	16.4
					51.6	36.9	52.3	52.3	61.3	45.5	38.0	33.7	48.5	58.6	63.5
						25.6	14.7	14.7	10.2	14.4	13.4	11.4	16.4	6.4	5.8
									5.6	15.0	27.0	31.3	8.4	20.8	14.3
Trinity	33.8	57.0	42.6	43.6	40.8	44.4	31.1	31.1	28.6	29.2	38.8	52.2	40.1	38.5	31.5
1964-1978: Wimbledon East	48.8	24.9	52.8	41.5	35.3	30.6	37.7	37.7	43.7	44.7	36.4	30.2	22.8	26.4	25.3
	14.3	18.1	4.6	14.9	22.8	23.2	31.2	31.2	16.7	16.3	14.2	17.6	23.9	9.8	31.9
	3.1				1.2	1.8			11.0	9.9	10.5		13.2	25.4	11.2
Village	63.2	74.0	66.1	65.1	74.1	67.0	64.3	64.3	56.7	57.3	68.7	81.8	71.3	64.9	70.2
1964-1978: Wimbledon North	15.1	4.3	28.0	13.2	11.9	8.6	12.1	12.1	17.6	21.4	12.8	7.9	10.4	10.2	7.7
	21.7	21.7	5.9	21.7	12.0	24.4	23.6	23.6	19.5	13.1	11.6	10.3	18.3	6.4	12.5
					2.0				6.3	8.2	6.9			18.4	9.5
West Barnes	39.4	68.7	60.8	52.4	68.6	68.7	51.3	51.3	26.6	25.4	43.8	44.1	35.0	31.9	33.0
	27.2	16.1	39.2	27.3	25.1	22.9	26.7	26.7	27.2	28.2	15.7	12.5	15.3	14.7	22.5
	13.9	15.2		20.3	6.3	8.4	22.0	22.0	33.8	41.7	35.6	38.0	35.5	30.1	37.2
	19.5								12.5	4.6	4.8	5.4	14.1	23.3	7.4
Wimbledon Park					43.2	45.7	36.7	36.7	35.6	35.9	36.4	59.8	42.8	39.2	46.0
1978-2002: Durnsford					31.9	23.9	32.1	32.1	45.0	44.5	23.6	21.1	18.4	21.9	24.9
					24.9	30.4	31.2	31.2	13.4	13.0	8.7	19.1	27.5	9.3	13.5
									5.9	6.6	31.3		11.3	29.6	15.5



Newham



at a glance



Mayor of Newham

	2002	2006	2010	2014	2018
Rokhsana Fiaz	Lab	53,214	73.4	+12.2	
Rahima Khan	Con	8,627	11.9	- 6.3	
Gareth B. Evans	LD	6,809	9.4	+ 7.1	
Chishala T. Kumalinga	CPA	2,008	2.8	+ 0.7	
Daniel C. Oxley	DVP	1,815	2.5		

Beckton

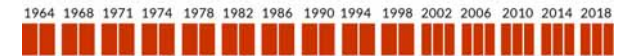
East Ham 1.95% swing Con to Lab



James E. Asser	Lab	1,722	57.4	- 7.4
*Ayesha Chowdhury	Lab	1,717	57.2	- 7.2
*Tonii Wilson	Lab	1,445	48.2	- 13.8
Joshua D. Lindl	Con	635	21.2	- 6.2
Syed H. Ahmed	Ind	598	19.9	
Emmanuel Obasi	Con	454	15.1	- 11.4
Conny Nasmyth	Con	296	9.9	- 12.4
June Taylor	CPA	193	6.4	- 2.4
Jane A. Lithgow	Grn	152	5.1	
Alice Olaiya	CPA	144	4.8	- 2.6
Chike Dunkwu	CPA	142	4.7	- 1.8

Canning Town North

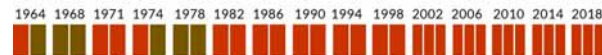
West Ham 8.95% swing Con to Lab



*Ann Easter	Lab	2,586	81.0	+19.8
Shaban Mohammed	Lab	2,282	71.5	+13.4
Delphine G. Tohoura	Lab	2,010	63.0	+ 7.9
Ahmed O.S. Faqai	Con	406	12.7	- 6.3
Maxwell L. Marah	Con	395	12.4	- 5.1
Rachel Nabudde	Con	341	10.7	- 1.0
Chishala T. Kumalinga	CPA	319	10.0	+ 2.1
Alan Craig	UKIP	263	8.2	- 10.9
Stuart R. Goodwin	UKIP	249	7.8	
Bapu V. Rani	CPA	204	6.4	- 0.2

Boleyn

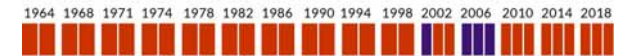
East Ham 7.75% swing Con to Lab



Genevieve V. Kitchen	Lab	2,824	81.5	+14.2
Veronica Oakeshott	Lab	2,544	73.5	+10.1
*Harvinder S. Virdee	Lab	2,280	65.8	+ 4.4
Md Fazlul Karim	Con	693	20.0	- 2.0
Sayadur Rahman	Con	450	13.0	+ 7.8
Helen K. Lynch	Grn	405	11.7	
Khatija S.B. Meaby	Con	384	11.1	- 8.0

Canning Town South

West Ham 0.65% swing Con to Lab



*Alan Griffiths	Lab	1,991	55.4	- 4.2
Rohit K. Dasgupta	Lab	1,965	54.6	+ 4.3
Belgica Guana	Lab	1,693	47.1	- 2.6
Marc J. Pooler	Con	643	17.9	- 2.0
Mark Seymour	Con	559	15.5	- 1.4
Caroline R. Carey	LD	552	15.4	
Danny Keeling	Grn	464	12.9	
Mahyar Tousi	Con	378	10.5	- 2.7
Myrtle V. Laing	CPA	222	6.2	- 6.0
Sharmila S. Swarna	CPA	145	4.0	- 4.8
Prossy Namwanje	CPA	144	4.0	- 3.5

Custom House

West Ham 7.55% swing Con to Lab



*Patricia M. Holland	Lab	1,775	76.5	+14.1
James Beckles	Lab	1,655	71.3	+21.1
Sarah J. Ruiz	Lab	1,458	62.8	+12.7
Nicole R. Garrett	Con	414	17.8	+ 1.6
Tim Roll-Pickering	Con	312	13.4	- 0.5
Akram Mwanga	Con	302	13.0	+ 1.8
Daniel C. Oxley	DVP	190	8.2	
Kay McKenzie	DVP	182	7.8	
Cynthia Owusu-Addai	CPA	173	7.5	- 4.1
Paul Banjoko	CPA	169	7.3	- 1.1
Lanre Shedowo	CPA	149	6.4	- 0.4

East Ham Central

East Ham 16.35% swing Con to Lab



*Julianne Marriott	Lab	2,939	83.2	+12.3
Aisha Siddiqah	Lab	2,819	79.8	+19.5
Suga Thekkeppurayil	Lab	2,658	75.2	+15.9
Rafeh Ahmed	Con	507	14.3	- 14.3
Bishwajit Bal	Con	475	13.4	- 13.1
Sabir I.A. Banglawala	Con	427	12.1	- 13.3
Dominic Anthony	CPA	326	9.2	+ 4.7
Roja Chika	CPA	192	5.4	+ 1.3

East Ham North

East Ham 9.25% swing Con to Lab



*Zuber Gulamussen	Lab	2,726	71.7	+15.1
Daniel Blaney	Lab	2,627	69.1	+13.9
*Firoza A. Nekiwala	Lab	2,614	68.8	+14.7
Ilyas Sharif	Con	994	26.1	- 5.1
Mohammed Azharuddin	Con	992	26.1	- 0.8
Durai Kannan	Con	763	20.1	- 5.7
Naveed Akbar	LD	230	6.0	- 4.0

East Ham South

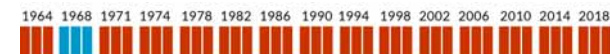
East Ham 11.05% swing Con to Lab



*Susan R. Masters	Lab	2,784	85.4	+19.3
*Quintin B. Peppiatt	Lab	2,471	75.8	+12.4
*Lakmini S. Shah	Lab	2,286	70.2	+11.6
Mostafizur Rahman	Con	508	15.6	- 10.0
Syed K.U. Kabir	Con	496	15.2	- 7.7
Aiden L. Langley	Con	466	14.3	- 5.2
Mary Finch	TUSC	255	7.8	- 0.8

Forest Gate North

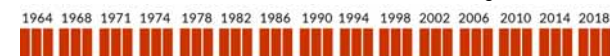
West Ham 0.18% swing Lab to Grn



Rachel Tripp	Lab	2,425	65.9	+ 5.5
Sasha Das Gupta	Lab	2,346	63.8	+ 8.5
Anamul Islam	Lab	2,070	56.3	+ 1.2
Nate Higgins	Grn	743	20.2	+ 5.6
Frankie-Rose Taylor	Grn	729	19.8	+ 5.3
Michael J. Spracklin	Grn	606	16.5	
Christian Moon	LD	399	10.8	+ 5.4
Abdul Q. Chowdhury	Con	327	8.9	- 5.4
Brian I. Maze	Con	314	8.5	- 4.2
Ariful Islam	Con	281	7.6	- 4.9

Forest Gate South

West Ham swing incalculable



*Masihullah Patel	Lab	2,540	63.7	+ 5.5
Tahmina Rahman	Lab	2,510	62.9	+ 7.7
*Winston T. Vaughan	Lab	2,485	62.3	+ 9.0
Hugh B. Barnard	Grn	600	15.0	
Matthew O. Edwards	Con	416	10.4	- 15.7
Michael J. Fox	LD	387	9.7	+ 2.0
Shaeb Khan	Con	371	9.3	- 16.4
Olenka Gradosielska	Con	357	8.9	- 9.3
Madeleine Haysey	LD	344	8.6	
James Jones	LD	284	7.1	
Lois A. Austen	TUSC	158	4.0	- 2.3

Green Street East

East Ham 18.85% swing Con to Lab



Muhammad A. Ali	Lab	2,973	84.8	+25.0
Mohammed M. Rahman	Lab	2,941	83.9	+26.0
Nilufa Jahan	Lab	2,915	83.1	+26.0
Kirankumar R. Patel	Con	630	18.0	- 11.6
Matthew A. Kinghorn	Con	593	16.9	- 11.9
Mohammad A. Rahman	Con	469	13.4	- 12.7

Green Street West

West Ham 12.55% swing Con to Lab



*Hanif Abdulmuhit	Lab	2,991	87.0	+22.3
Mushtaq Hussain	Lab	2,715	79.0	+17.8
Mumtaz Khan	Lab	2,591	75.4	+14.5
Kamran Yousaf	Con	709	21.9	- 6.2
Muhammad N. Chishti	Con	696	20.2	- 5.6
Abdul K. Sheikh	Con	611	17.8	- 7.4

Little Ilford

East Ham 12.9% swing Con to Lab



Nazir Ahmed	Lab	3,039	91.8	+19.7
Riaz A. Mirza	Lab	2,904	87.7	+16.7
Pushpa D. Makwana	Lab	2,843	85.8	+16.3
Zilor R. Mannan	Con	409	12.4	- 8.5
Ravindrareddy Nandivelugu	Con	381	11.5	- 8.5
Kashem Uddin	Con	359	10.8	- 8.0

Manor Park

East Ham swing incalculable



Mariam Dawood	Lab	3,112	76.6	+ 1.7
*Ken Clark	Lab	3,081	75.9	+ 5.3
Salim Patel	Lab	2,810	69.2	+ 3.3
Derek R. Jackson	Grn	401	9.9	
Michael J. German	LD	338	8.3	
Md Afzal Hossain	Con	333	8.2	- 18.4
Nasima Khatun	Con	318	7.8	- 16.9
Ibrahim Amanji	Con	311	7.7	- 12.7

Plaistow North

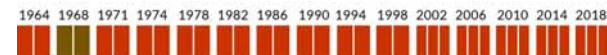
West Ham 9.65% swing Con to Lab



Zulfiqar Ali	Lab	2,737	77.9	+12.1
*Joy H. Laguda	Lab	2,369	67.5	+12.5
Daniel Lee-Phakoe	Lab	2,288	65.2	+14.9
Fokoruddin Ahmed	Con	454	12.9	- 13.2
Alexander Fisher	LD	407	11.6	+ 4.6
Walye Jahedi	Con	368	10.5	- 13.0
Aimee Alado	Con	352	10.0	- 12.1
Paul M. Jobson	CPA	295	8.4	
Winky Newman	CPA	202	5.8	

Plaistow South

West Ham 6.1% swing Con to Lab



Carleene Lee-Phakoe	Lab	2,544	63.6	+ 6.9
Jane B. Lofthouse	Lab	2,476	61.9	+ 6.3
*Neil J. Wilson	Lab	2,269	56.7	+ 3.7
Md Nazrul Islam	Con	573	14.3	- 6.2
Farhana Firdous	Con	517	12.9	- 7.1
Rois Miah	Con	501	12.5	- 6.4
James Raymond	LD	412	10.3	+ 4.4
Edward Lynch	Grn	392	9.8	
Floea Amar	CPA	194	4.8	- 9.3
Earna Gibson	CPA	180	4.5	+ 0.1
Hugh Robertson	Com L	52	1.3	

Royal Docks

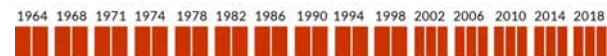
West Ham 1.3% swing Lab to Con



*Stephen Brayshaw	Lab	1,421	52.3	- 9.2
Patrick Murphy	Lab	1,315	48.4	- 7.4
Anthony B. McAlmont	Lab	1,292	47.6	- 7.9
Mary N. Antwi	Con	504	18.6	- 5.2
Charles R.P.G. Meaby	Con	452	16.6	- 4.6
Attic Rahman	Con	372	13.7	- 6.9
Keith J.P. Muray	Ind	360	13.3	
Tahir A. Saiyed	LD	320	11.8	
Etrhel Odiete	CPA	156	5.7	+ 0.5
James R.S. Ivens	TUSC	94	3.5	

Stratford and New Town

West Ham swing incalculable



Naresser Osei	Lab	2,970	54.8	- 20.8
*Terence Paul	Lab	2,821	52.1	- 21.6
Joshua I.D. Garfield	Lab	2,481	45.8	- 25.9
Gareth B. Evans	LD	1,478	27.3	
Andrius Kavaliauskas	Con	1,341	24.7	- 1.9
James A. Rumsby	LD	790	14.6	
Sheree V. Miller	LD	741	13.7	
John Falana	CPA	734	13.5	+ 7.7
John M. Oxley	Con	639	11.8	- 11.0
Shardi C. Shameli	Con	529	9.8	- 12.0
Rachel A. Nunson	Grn	387	7.1	
Esther Smith	CPA	136	2.5	- 2.5

West Ham

West Ham 4.3% swing Con to Lab



*John Gray	Lab	2,284	65.6	+ 3.8
Charlene McLean	Lab	2,188	62.8	+ 4.2
*John Whitworth	Lab	2,112	60.6	+ 2.8
Thomas L. Barbert	Con	430	12.3	- 6.3
Kenneth Lyle	Grn	396	11.4	
Abul K.M. Abdullah	Con	393	11.3	- 4.6
Alexander Tuppen	LD	341	9.8	+ 2.0
Natalie L.M. Pendrous	Con	334	9.6	- 4.2
Sheila I. Brown	CPA	203	5.8	- 1.2
Barbara Chukwurah	CPA	153	4.4	- 0.2
Dieutane J. Parson	CPA	142	4.1	0.0

Wall End

East Ham 12.7% swing Con to Lab



Jennifer Bailey	Lab	2,911	77.5	+17.9
Omanakutty Gangadharan	Lab	2,885	76.9	+21.0
*Lester T. Hudson	Lab	2,633	70.1	+14.5
Mufi A. Islam	Con	701	18.7	- 7.5
Masbah Khan	Con	693	18.5	- 7.0
Mohammed Ali	Con	627	16.7	- 8.3
Amalraj Kakumanu	CPA	169	4.5	+ 1.4
Hannah S. Sell	TUSC	127	3.4	
Shashir R. Kakumanu	CPA	118	3.1	+ 0.3

Comparison of the 2018 and 2014 results in Newham

	Year	Elec	%Poll	Con	Lab	LD	Green	UKIP	CPA	TUSC	Cty	Comm	DVP	Ind
Beckton	2018	10,251	29.0	15.4	54.3		5.1		5.3					19.9
	2014	10,504	31.8	28.7	63.7				7.6					
Boleyn	2018	9,900	38.9	14.7	73.6		11.7							
	2014	9,689	44.0	20.6	64.0				6.7	8.7				
Canning Town North	2018	10,777	31.6	11.9	71.8			8.0	8.2					
	2014	9,827	35.9	16.1	58.1			19.1	6.8					
Canning Town South	2018	11,749	28.3	14.6	52.4	15.4	12.9		4.7					
	2014	10,170	33.0	16.7	53.2			20.7	9.5					
Custom House	2018	9,082	28.8	14.7	70.2				7.1				8.0	
	2014	8,811	33.0	13.8	54.2			19.3	8.9		3.8			
East Ham Central	2018	10,018	39.6	13.3	79.4				7.3					
	2014	9,616	45.0	26.8	60.2	5.4			3.8	3.8				
East Ham North	2018	9,322	45.2	24.1	69.9	6.0								
	2014	9,693	52.0	28.0	55.3	10.0			1.7	2.6		2.4		
East Ham South	2018	9,976	38.2	15.0	77.1					7.8				
	2014	9,616	42.5	22.7	62.7				6.1	8.6				
Forest Gate North	2018	10,140	37.8	8.3	62.0	10.8	18.8							
	2014	9,981	38.7	13.2	56.9	5.4	14.6		4.1	5.8				
Forest Gate South	2018	10,973	28.3	9.5	63.0	8.3	15.0			4.0				
	2014	10,060	39.2	23.3	55.6	7.7			4.5	6.3				2.7
Green Street East	2018	9,507	42.6	16.1	83.9									
	2014	10,031	48.8	28.2	58.3			6.4	2.4	4.8				
Green Street West	2018	9,503	41.2	19.5	80.5									
	2014	9,764	49.1	26.4	62.3				3.2	6.0				2.1
Little Ilford	2018	10,335	36.9	11.6	88.4									
	2014	9,882	45.6	19.9	70.9	5.7			3.5					
Manor Park	2018	9,680	40.3	7.9	73.9	8.3	9.9							
	2014	9,946	42.0	23.9	70.5				5.7					
Plaistow North	2018	9,585	37.9	11.1	70.2	11.6			7.1					
	2014	9,311	41.1	23.9	63.7	7.0			5.4					
Plaistow South	2018	10,440	35.8	13.2	60.7	10.3	9.8		4.6			*1.3		
	2014	10,002	38.8	19.8	55.1	5.9		11.5	7.6					
Royal Docks	2018	8,512	29.0	16.3	49.4	11.8			5.7	3.5				13.3
	2014	6,982	33.6	21.9	57.6			15.9	4.7					
Stratford & New Town	2018	18,252	29.7	15.4	50.9	18.5	7.1		8.0					
	2014	11,722	33.6	21.2	73.7				5.1					
Wall End	2018	9,640	43.2	18.0	74.8				3.8	3.4				
	2014	9,808	49.1	25.6	57.0	10.9			2.9					3.6
West Ham	2018	9,819	33.8	11.1	63.0	9.8	11.4		4.8					
	2014	9,480	36.5	16.1	59.4	7.8		11.5	5.2					

Councillors' majorities and 2022 swing table for Newham

	Councillor	Ward	Maj	%maj
1	Joshua Garfield	Stratford	1,003	18.5
2	Terry Paul	Stratford	1,343	24.8
3	James Asser	Beckton	810	27.0
4	Naresser Osei	Stratford	1,492	27.5
5	Anthony McAlmont	Royal Docks	788	29.0
6	Belgica Guana	Canning Town S.	1,050	29.2
7	Patrick Murphy	Royal Docks	811	29.8
8	Stephen Brayshaw	Royal Docks	917	33.7
9	Ayesha Chowdhury	Beckton	1,082	36.0
10	Anamul Islam	Forest Gate North	1,327	36.1
11	Toni Wilson	Beckton	1,087	36.2
12	Rohit Dasgupta	Canning Town S.	1,322	36.7
13	Alan Griffiths	Canning Town S.	1,348	37.5
14	Neil Wilson	Plaislow South	1,696	42.4
15	Firoza Nekiwala	East Ham North	1,620	42.7
16	Daniel Blaney	East Ham North	1,633	43.0
17	Sasha Das Gupta	Forest Gate North	1,603	43.6
18	Sarah Ruiz	Custom House	1,044	45.0
19	Zuber Gulamussen	East Ham North	1,732	45.6
20	Rachel Tripp	Forest Gate North	1,682	45.7
21	Harvinder Virdee	Boleyn	1,587	45.8
22	Winston Vaughan	Forest Gate South	1,885	47.3
23	Jane Lofthouse	Plaislow South	1,903	47.6
24	Tahmina Rahman	Forest Gate South	1,910	47.9
25	John Whitworth	West Ham	1,682	48.3
26	Mashtullah Patel	Forest Gate South	1,940	48.7
27	Carleene Lee-Phakoe	Plaislow South	1,971	49.3
28	Delphine Tohouira	Canning Town N.	1,604	50.3
29	Charlene McLean	West Ham	1,758	50.5
30	Lester Hudson	Wall End	1,932	51.4
31	Daniel Lee-Phakoe	Plaislow North	1,834	52.3
32	John Gray	West Ham	1,854	53.3
33	James Beckles	Custom House	1,241	53.5
34	Veronica Oakeshott	Boleyn	1,851	53.5
35	Mumtaz Khan	Green Street West	1,882	53.5
36	Lakmini Shah	East Ham South	1,778	54.6
37	Joy Laguda	Plaislow North	1,915	54.6
38	Mushiaq Hussain	Green Street West	2,006	57.1
39	O Gangadharan	Wall End	2,184	58.2
40	Patricia Holland	Custom House	1,361	58.7
41	Shaban Mohammed	Canning Town N.	1,876	58.8
42	Jennifer Bailey	Wall End	2,210	58.8
43	Salim Patel	Manor Park	2,409	59.3
44	Quintin Peppiatt	East Ham South	1,963	60.2
45	Suga Thekkeppurayil	East Ham Central	2,151	60.9
46	Genevieve Kitchen	Boleyn	2,131	61.5
47	Zulfiqar Ali	Plaislow North	2,283	65.0
48	Hanif Abdulmuhit	Green Street West	2,282	65.1
49	Nilufa Jahan	Green Street East	2,285	65.1
50	Aisha Siddiqah	East Ham Central	2,312	65.5
51	Mohammed Rahman	Green Street East	2,311	65.9
52	Ken Clark	Manor Park	2,680	66.0
53	Mariam Dawood	Manor Park	2,711	66.7
54	Muhammad Ali	Green Street East	2,343	66.8
55	Ann Easter	Canning Town N.	2,180	68.3
56	Julianne Marriott	East Ham Central	2,432	68.9
57	Susan Masters	East Ham South	2,276	69.8
58	Pushpa Makwana	Little Ilford	2,434	73.4
59	Riaz Mirza	Little Ilford	2,495	75.3
60	Nazir Ahmed	Little Ilford	2,630	79.4

Swing to Conservatives

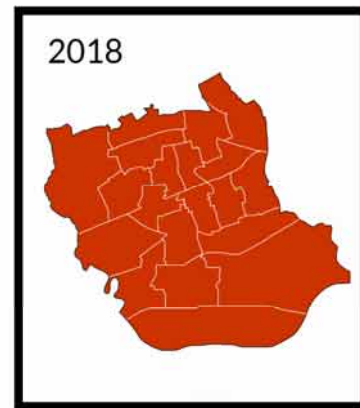
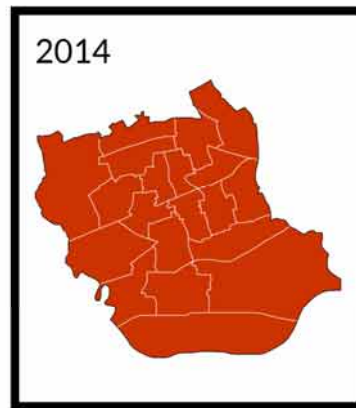
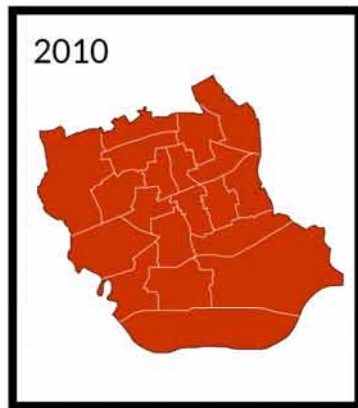
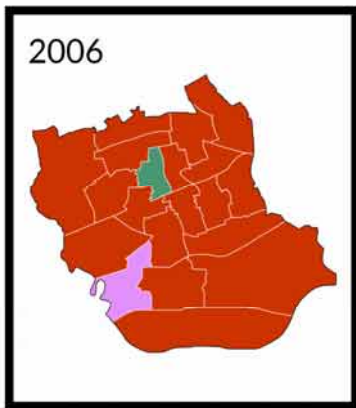
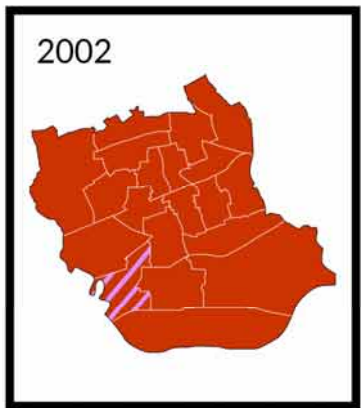
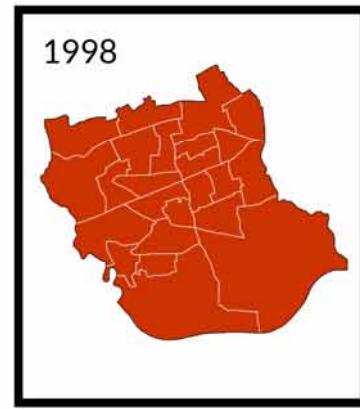
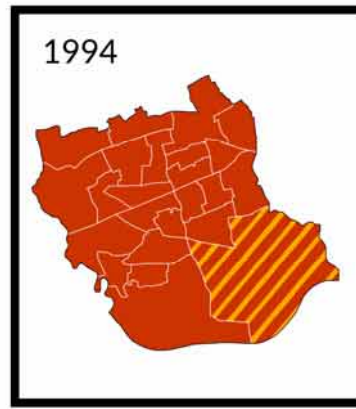
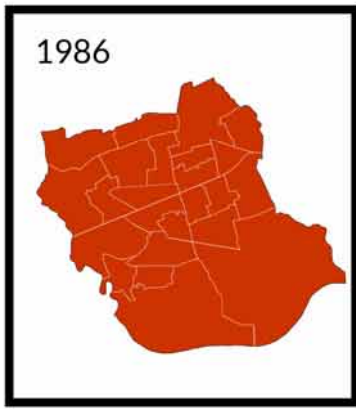
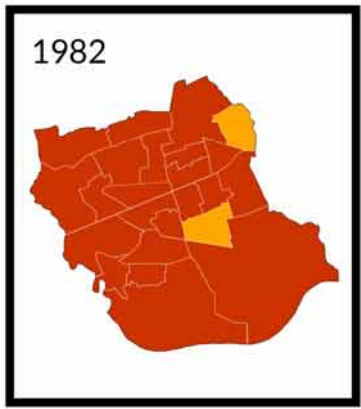
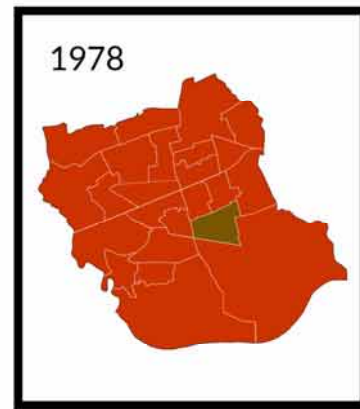
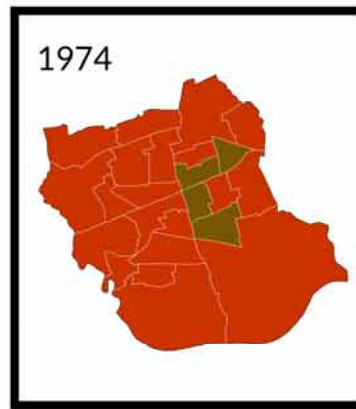
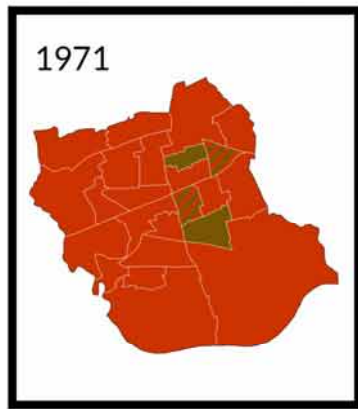
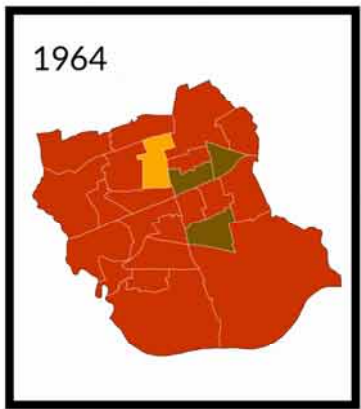
11%	Stratford				
14%	Boleyn	Stratford			
15%	Royal Docks	Canning Tn S.	Royal Docks		
16%	Stratford				
17%	Royal Docks				
18%	Beckton				
19%	Forest Gate N.	Beckton	Canning Tn S.	Canning Tn S.	Canning Tn S.
22%	Plaislow South	East Ham N.	East Ham N.	East Ham N.	Forest Gate N.
23%	Custom House	East Ham N.	Forest Gate N.	Boleyn	
24%	Plaislow South				
25%	West Ham	Plaislow South			
26%	Canning Tn N.	West Ham	Wall End	Wall End	Forest Gate S.
27%	Plaislow North	Forest Gate S.	Forest Gate S.	Forest Gate S.	West Ham
28%	Boleyn	Custom House	Green Street W		
28%	East Ham South	Plaislow N.			
29%	Green Street W				
30%	Wall End	Custom House	Canning Tn N.	Wall End	Wall End
31%	East Ham South	East Ham C.	Manor Park	Manor Park	Boleyn
33%	Plaislow North	Green Street E.	Green Street W	Green Street W	East Ham C.
34%	Green Street E.				
34%	Green Street E.	Manor Park			
35%	Canning Tn N.	Manor Park	East Ham C.	East Ham C.	East Ham S.
37%	Little Ilford				
38%	Little Ilford				
40%	Little Ilford				

Electoral history of Newham - 1964 to 2018

	1964	1968	1971	1974	1978	1982	1986	1990	1994	1998	2002	2006	2010	2014	2018	
Beckton		28.9		16.6	32.0	18.3	31.8	31.8	20.1	16.3	16.4	22.9	23.6	28.7	15.4	
1964-2002: South	unop	51.8	77.3	78.4	59.2	57.7	44.0	44.0	35.3	53.0	42.9	47.8	51.8	63.7	54.3	
						24.0	24.2	24.2	29.9	17.5	17.4		17.6			
		19.4	22.7	5.0	8.8				14.6	13.1	23.2	29.3	7.0	7.6	30.3	
Boleyn							7.9	14.6	16.1	30.7	22.3	13.9	23.7	20.6	14.7	
1964-2002: Castle	51.0	22.1	50.2	43.3	54.2	62.0	65.2	60.4	60.7	69.3	47.1	45.2	67.4	64.0	73.6	
						38.0	26.9	25.0	23.2							
	49.0	77.9	49.8	56.7	45.8						30.6	40.8	8.9	15.4	11.7	
Canning Town North							9.3	17.0	48.1	13.7		14.0	16.2	16.1	11.9	
1964-2002: Canning Town and Grange	unop	unop	80.1	85.7	82.7	68.2	75.4	69.0	51.9	57.6	37.8	55.3	57.0	58.1	71.8	
						31.8	15.3	14.0		13.6						
			19.9	14.3	17.3						15.1	62.2	30.6	26.8	25.9	16.2
Canning Town South							6.1	11.4	15.6	6.9		10.5	19.7	16.7	14.6	
1964-2002: Ordnance	83.8	77.0	83.3	85.1	85.5	70.7	77.0	72.6	45.1	41.7	54.3	33.8	52.9	53.2	52.4	
	16.2	23.0				21.2	16.9	15.9	12.1	16.5					15.4	
			16.7	14.9	14.5	8.1			27.3	34.9	45.7	55.7	27.4	30.2	17.6	
Custom House							7.7	14.3	19.0	18.5	27.1	12.3	15.4	13.8	14.7	
1964-2002: Beckton	92.0	81.9	77.3	95.3	82.8	83.8	76.4	70.9	40.0	63.1	45.7	48.1	52.9	54.2	70.2	
	3.9					16.2	15.9	14.8								
	4.1	18.1	22.7	4.7	17.2				41.0	18.5	27.2	39.6	31.7	32.0	15.1	
East Ham Central		20.9					10.3	18.6	12.6	18.2	23.3	13.8	22.7	26.8	13.3	
1964-2002: Central	75.9	29.8	56.6	56.5	60.9	59.1	70.6	64.0	73.6	54.8	59.0	48.7	65.1	60.2	79.4	
	24.1			5.4		35.5	19.1	17.4	13.8					5.4		
		49.3	43.4	38.1	39.1	5.4					27.0	17.7	37.5	12.1	7.6	7.3
East Ham North	7.5						4.1	7.9	7.9	19.9	25.6	15.1	14.8	28.0	24.1	
1964-2002: Kensington	39.0	23.0	48.6	46.4	54.7	59.4	72.6	68.9	58.5	80.1	36.7	44.0	68.0	55.3	69.9	
						23.5	22.1	21.0	33.5		8.9		14.8	10.0	6.0	
	53.5	77.0	51.4	53.6	45.3	17.1	1.2	2.3			28.8	40.9	2.4	6.7		
East Ham South	4.9			10.5	21.5		24.4	23.5	23.0	15.3	26.7	14.1	20.2	22.7	15.0	
1964-2002: Greatfield	44.9	22.2	39.3	33.4	31.2	42.5	41.0	39.4	39.1	47.5	50.3	38.9	71.2	62.7	77.1	
						57.5	30.0	28.9	22.9	13.7		6.4				
	50.2	77.8	60.7	56.1	47.3		4.6	8.1	15.0	23.4	23.0	40.7	8.6	14.6	7.8	
Forest Gate North	16.8	49.1	15.6	23.7	37.5	24.3	24.8	22.8	14.7	14.7	12.5	12.3	13.0	13.2	8.3	
1964-2002: Forest Gate	60.8	34.3	48.4	61.5	58.7	41.6	60.4	55.6	55.9	44.6	46.5	41.5	60.5	56.9	62.0	
	21.6	16.6		14.8		33.0	10.7	9.8	14.2	18.7				5.4	10.8	
	0.8		36.0		3.8	1.1	4.2	11.7	15.2	22.0	41.0	46.1	26.6	24.5	18.8	
Forest Gate South		28.8			33.4	21.1	17.6	16.6	20.0	17.8	14.5	10.7	15.3	23.3	9.5	
1964-2002: Park	65.7	52.6	81.6	unop	66.6	49.3	59.6	55.9	80.0	59.1	52.6	36.4	71.9	55.6	63.0	
	34.3	16.7	18.4			29.6	19.6	18.4		23.2	20.6			7.7	8.3	
		1.9					3.2	9.1			12.4	52.9	12.8	13.5	19.0	

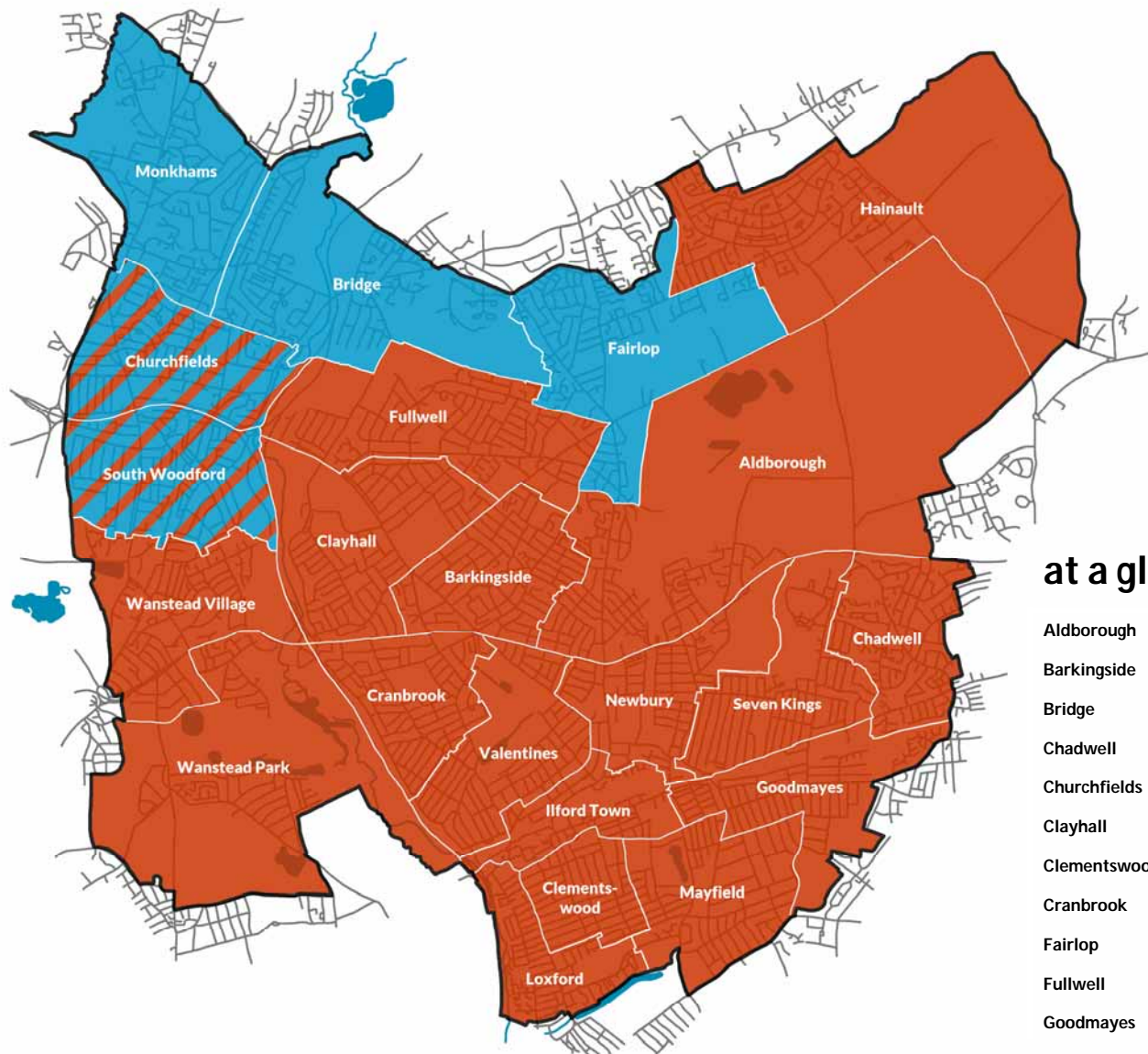
Electoral history of Newham - 1964 to 2018 continued

	1964	1968	1971	1974	1978	1982	1986	1990	1994	1998	2002	2006	2010	2014	2018
Green Street East	14.2				15.4		7.3	13.5	13.9	11.9	23.4	9.0	11.0	28.2	16.1
Pre 2002: Monega	44.1	29.1	42.2	57.3	60.1	59.0	66.1	61.6	64.5	66.4	51.6	42.2	66.3	58.3	83.9
Pre 1978: Woodgrange	10.0					24.0	26.7	24.9		11.4		6.9			
	31.7	70.9	57.8	42.7	24.6	17.1			21.6	10.3	25.0	42.0	22.7	13.5	
Green Street West	10.1	30.9	19.8	19.1	27.0	12.6	12.9	12.2	15.2		30.7	6.1	12.8	26.4	19.5
Pre 2002: Upton	43.0	33.7	63.5	60.3	73.0	60.3	64.8	60.9	69.1	unop	55.5	34.6	59.4	62.3	80.5
	46.9	35.4	16.7	16.6		15.6	19.1	18.0	15.7			5.7			
				4.0		11.4	3.2	9.0			13.8	53.6	27.8	11.3	
Little Ilford							7.5	7.5	13.6	10.4	38.7	16.2	13.5	19.9	11.6
	78.3	37.2	60.4	61.5	70.0	44.5	55.6	55.6	71.1	44.4	49.4	36.0	59.2	70.9	88.4
	19.0	5.8		11.5		54.3	36.9	36.9	15.3			10.3	7.1	5.7	
	2.7	57.0	39.6	27.0	30.0	1.2				45.2	11.9	37.5	19.1	3.5	
Manor Park	30.5	64.9	36.6	30.0	38.4	29.4	18.2	18.2	14.7	16.8	36.7	16.0	21.3	23.9	7.9
	44.9	35.1	63.4	58.4	53.8	49.5	56.6	56.6	69.7	40.4	46.2	39.3	68.8	70.5	73.9
				11.6		21.1	25.2	25.2	15.6	15.6					8.3
	24.7				7.8					27.1	17.1	44.7	9.8	5.7	9.9
Plaistow North							12.0	17.0	19.3	30.3	13.3	12.9	10.2	23.9	11.1
1964-2002: Plaistow	93.7	52.7	68.8	67.0	65.8	70.7	69.0	65.1	54.7	69.7	49.8	40.6	57.1	63.7	70.2
	6.3					21.2	19.0	18.0					12.9	7.0	11.6
		47.3	31.2	33.0	34.2	8.1			25.9		36.9	46.4	19.8	5.4	7.1
Plaistow South							16.7	16.7	38.1		14.6	12.9	19.6	19.8	13.2
1964-2002: Bemersyde	69.6	52.7	69.7	76.0	75.0	56.0	47.8	47.8	48.8	71.9	49.9	42.7	66.1	55.1	60.7
	30.4			16.8		44.0	35.5	35.5	13.1		14.2	11.7		5.9	10.3
		47.3	30.3	7.2	25.0					28.1	21.3	32.8	14.3	19.1	15.7
Royal Docks							10.3	16.3	19.5	22.9	16.4	32.2	36.7	21.9	16.3
1964-2002: Custom House and Silvertown	79.6	88.4	85.2	85.8	83.8	66.6	70.6	64.4	43.1	46.7	38.4	47.2	56.7	57.6	49.4
	19.0					33.4	19.1	19.2		9.6				15.9	11.8
	1.4	11.6	14.8	14.2	16.2				37.5	20.8	45.2	20.6	6.6	4.7	22.5
Stratford & New Town		25.3			20.7	18.3	17.3	16.9	11.5	12.7	16.5	10.6	19.8	21.2	15.4
1964-2002: Stratford	74.8	57.8	78.1	unop	73.0	57.7	64.6	63.3	59.3	65.5	53.1	44.7	72.1	73.7	50.9
	25.2	6.4				24.0	15.9	15.6	21.7						18.5
		10.5	21.9		6.4		2.2	4.2	7.4	21.9	30.4	44.7	8.0	5.1	15.1
Wall End			12.0	14.7	28.6	30.2	33.6	33.6	13.6	22.7	15.4	18.3	16.6	25.6	18.0
	62.5	27.5	50.6	53.9	52.0	47.7	54.4	54.4	48.8	47.5	54.2	41.1	56.6	57.0	74.8
					19.4	22.1	12.0	12.0	15.5				14.9	10.9	
	37.5	53.4	37.4	31.4					22.2	29.8	30.3	40.7	11.9	6.5	7.2
West Ham					16.5	22.5	17.6	17.2	24.8	14.0	19.0	10.4	16.6	16.1	11.1
	82.9	76.8	82.8	unop	68.5	52.9	67.1	65.8	75.2	72.2	43.8	40.6	68.5	59.4	63.0
	14.3	23.2				24.5	13.5	13.2			18.4			7.8	9.8
	2.8		17.2		15.0		1.9	3.8		13.8	18.8	36.9	14.9	16.7	16.2




Redbridge

12	51	0	0	0
down 13	up 16	down 3	no change	no change




at a glance

- Aldborough
- Barkingside
- Bridge
- Chadwell
- Churchfields
- Clayhall
- Clementswood
- Cranbrook
- Fairlop
- Fullwell
- Goodmayes



- Goodmayes
- Hainault
- Ilford Town
- Loxford
- Mayfield
- Monkham's
- Newbury
- Seven Kings
- South Woodford
- Valentines
- Wanstead Park
- Wanstead Village



Boundary changes

Population growth in Ilford was the catalyst for the boundary changes in Redbridge.

The review created a new two-member ward, Ilford Town in, well, Ilford town centre but, other than the knock-on changes to existing wards in the south of the borough that this newcomer has created nothing else is different in either the Ilford North or Ilford South portions of the borough.

Because the overall size of the borough remains at 63, those two new seats in Ilford have to come from somewhere and, in more bad news for embattled Redbridge Conservatives, they come from their better section of the borough. Monkams: north Woodford, loses one councillor. Wanstead ward, now called Wanstead Park loses the other, though this no longer looks like a Conservative ward.

The two south Woodford wards that elected Liberal Democrat councillors in 2014: Church End and Roding, have become north- south-facing wards called Churchfields and South Woodford. Slightly more of Roding - which Labour gained in a by-election on a huge swing - goes into South Woodford ward.

Wanstead Village is roughly proximate with the old Snaresbrook ward.

new wards



old wards



Aldborough

Iford North

10.75% swing Con to Lab



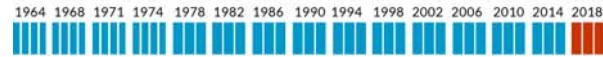
*John P. Howard	Lab	2,505	61.6	+16.4
*Debbie Kaur-Thiara	Lab	2,408	59.2	+15.3
Jyotsna R. Islam	Lab	2,146	52.8	+13.8
Alicja B. Borkowska	Con	1,145	28.2	- 7.4
Kash Akram	Con	1,130	27.8	- 7.5
Gary Sukhija	Con	990	24.4	- 3.9
Andy Walker	TUP	623	15.3	



Barkingside

Iford North

7.8% swing Con to Lab

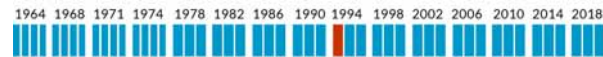


Judith A.N. Garfield	Lab	2,457	52.8	+ 9.2
Martin Sachs	Lab	2,365	50.8	+ 8.5
Mohammed K. Noor	Lab	2,255	48.4	+ 6.6
*Ashley S. Kissin	Con	1,984	42.6	- 6.2
Melvyn W. Marks	Con	1,879	40.4	- 8.1
*Karen A. Packer	Con	1,875	40.3	- 8.1
Deborah N. Fink	Grn	385	8.3	

Bridge

Iford North

2.95% swing Con to Lab

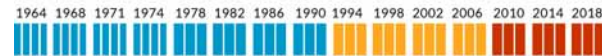


*Paul Canal	Con	1,735	47.2	+ 9.8
Anita Boateng	Con	1,714	46.6	+12.7
Robin A. Turbfield	Con	1,605	43.6	+11.2
Lloyd J. Duddridge	Lab	1,593	43.3	+13.7
Guy O. Williams	Lab	1,552	42.2	+18.9
Ellie Taylor	Lab	1,470	40.0	+18.8
David I. Reynolds	Grn	456	12.4	+ 3.3

Chadwell

Iford South

4.35% swing Con to Lab

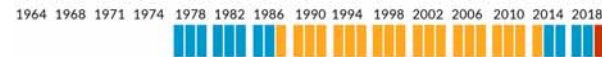


Bert A. Jones	Lab	2,279	60.1	+ 5.2
Hannah A. Chaudhry	Lab	2,183	57.6	+11.5
*Anne M. Sachs	Lab	2,057	54.2	+14.3
Simon A. Hearn	Con	997	26.3	+ 0.5
Mohammed N. Uddin	Con	887	23.4	+ 2.0
Diana Danescu	Con	874	23.0	+ 2.5
Gary P. Staight	LD	350	9.2	+ 3.7
John C. Tyne	Grn	350	9.2	- 4.9

Churchfields

60% Chingford and Woodford Green
40% Iford North

3.45% swing Con to Lab



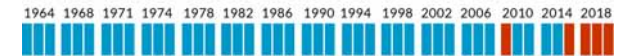
Stephen K. Adams	Con	1,832	40.7	+10.9
Clark E. Vasey	Con	1,817	40.4	+12.0
Rosa Gomez	Lab	1,766	39.2	+19.1
Alexander J. Wilson	Con	1,756	39.0	+11.1
Wendy K. Taylor	Lab	1,592	35.4	+17.2
Chowdhury H. Rahman	Lab	1,520	33.8	+18.4
*Gwyneth E. Deakins	LD	1,163	25.8	- 7.3
Geoffrey M. Seeff	LD	1,102	24.5	- 3.1
Mike Daykin	LD	960	21.3	- 4.3

Clayhall

100% Iford North

0% Leyton and Wanstead

9.95% swing Con to Lab

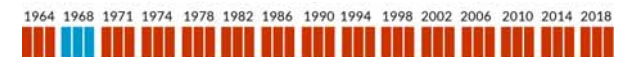


*Gurdial S. Bhamra	Lab	2,700	58.3	+13.4
Sunita K. Bhamra	Lab	2,588	55.9	+14.9
Mohammed J. Uddin	Lab	2,485	53.7	+13.9
Pranav Bhanot	Con	2,020	43.6	- 3.8
Robert A. Cole	Con	1,782	38.5	- 7.0
Alan E. Weinberg	Con	1,704	36.8	- 6.6
Ash Holder	LD	204	4.4	- 3.5

Clementswood

Iford South

8.55% swing Con to Lab

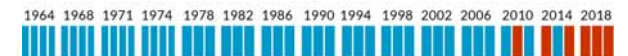


*Helen M. Coomb	Lab	2,378	86.6	+23.8
Muhammed Javed	Lab	2,278	82.9	+23.0
Zulfiqar Hussain	Lab	2,245	81.7	+21.8
Matthew A. Cole	Con	471	17.1	+ 5.4
Christopher M.G. Cummins	Con	443	16.1	+ 6.4
Christopher J. Holmes	Con	427	15.5	+ 5.8

Cranbrook

Iford South

9.55% swing Con to Lab



*Chaudhary M. Ahmed	Lab	2,350	64.3	+13.0
Syeda S. Ali	Lab	2,218	60.7	+14.7
*Varinder S. Bola	Lab	2,089	57.2	+14.8
Matthew Chaudhary	Con	1,711	46.8	+ 0.4
David G. Rome	Con	1,298	35.5	- 5.2
Richard D. Firmstone	Con	1,297	35.5	+ 2.0

Fairlop

Iford North

4.55% swing Con to Lab



Howard J. Berlin	Con	2,044	61.3	+16.4
*Joyce E. Ryan	Con	2,011	60.3	+17.3
Ruth K. Clark	Con	1,948	58.4	+21.9
Bob Chattaway	Lab	1,462	43.9	+12.5
Nirojan Raveendralingam	Lab	1,303	39.1	+ 7.6
Kris Sangani	Lab	1,232	37.0	+ 8.0

Hainault

Iford North

2.15% swing Con to Lab

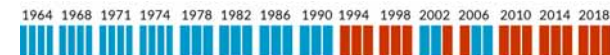


*Roy Emmett	Lab	1,905	57.9	+21.4
*Mark A. Santos	Lab	1,815	55.2	+21.2
*Joe Hehir	Lab	1,744	53.0	+22.2
Sam Chapman	Con	1,593	48.5	+19.2
John C. Kissane	Con	1,412	42.9	+16.3
James A. Pepe	Con	1,394	42.4	+16.4

Mayfield

Iford South

6.55% swing Con to Lab



*Jas Athwal	Lab	2,717	81.5	+10.8
*Kay Flint	Lab	2,602	78.1	+10.3
*Ayodhya Parkash	Lab	2,523	75.7	+ 8.5
Wilson Chowdhry	Con	774	23.2	- 3.6
Stuart Halstead	Con	761	22.8	- 1.2
Zeb Quddos	Con	619	18.6	- 4.8

Fullwell

Iford North

9.5% swing Con to Lab



Vanisha S.B. Solanki	Lab	2,432	56.7	+27.5
Sham Islam	Lab	2,212	51.6	+23.3
Sadiq Y. Kothia	Lab	2,129	49.6	+21.3
Sanjoib Bhattacharjee	Con	1,682	39.2	+ 3.6
*Jeevah D. Haran	Con	1,673	39.0	+ 7.5
Wesley M.B. Manta	Con	1,499	35.0	+ 3.9
Dominic J.D. Black	LD	443	10.3	+ 2.9

Iford Town

Iford South

no comparable ward

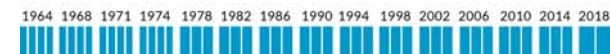


Syeda S. Ahmed	Lab	1,546	71.8
Shoaib Patel	Lab	1,518	70.5
Meenakshi Sharma	Ind	429	19.9
Mona Ahsan	Con	224	10.4
Olakunle A. Olaifa	Con	162	7.5

Monkhams

Chingford and Woodford Green

0.15% swing Con to Lab



*Linda A. Huggett	Con	2,140	71.4	+ 0.9
*Michael J. Stark	Con	2,050	68.4	+ 3.8
Catherine J. Rowan	Lab	579	19.3	+ 2.8
Tareq Chowdhury	Lab	561	18.7	+ 3.2
Claire F. Hunt	LD	361	12.0	- 10.3
Mike Teahan	LD	306	10.2	- 6.2

Goodmayes

Iford South

11.55% swing Con to Lab

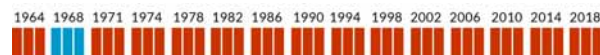


Namreen B. Chaudhry	Lab	2,422	80.6	+23.7
*Kam Rai	Lab	2,329	77.5	+22.4
Neil P. Zammett	Lab	2,260	75.2	+21.9
Maureen P. Ashley	Con	696	23.2	- 4.5
Alice P. Pastides	Con	658	21.9	+ 1.2
Rash Mahal	Con	650	21.6	+ 2.3

Loxford

Iford South

7.95% swing Con to Lab

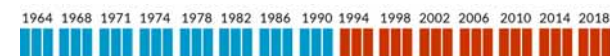


Chaudhary M. Iqbal	Lab	2,128	85.0	+25.9
Saira Y. Jamil	Lab	2,101	83.9	+25.2
*Taifur Rashid	Lab	1,993	79.6	+25.1
Lucy C. Bostick	Con	434	17.3	+ 9.5
Hasnain Ahmed	Con	431	17.2	+ 9.4
Michael J. Speakman	Con	425	17.0	+ 9.4

Newbury

Iford South

2.4% swing Con to Lab



*Thavathuray Jeyaranjan	Lab	2,280	62.4	+ 0.9
*Dev R. Sharma	Lab	2,246	61.5	+ 1.2
*Elaine Norman	Lab	2,230	61.1	+ 4.1
Afsor Hussain	Con	1,235	33.8	- 2.7
Greta B. Rene	Con	973	26.6	- 3.8
Baldev S. Bains	Con	887	24.3	- 1.6
David L. Stephens	Ind	484	13.3	
Amritpal S. Gill	Ind	254	7.0	

Seven Kings

Iford South

10.55% swing Con to Lab



Harold S. Bellwood	Lab	2,630	83.5	+16.6
*Robert Littlewood	Lab	2,508	79.7	+20.1
Sareena Sanger	Lab	2,441	77.5	+19.8
Mosharaf M. Ashraf	Con	706	22.4	- 5.3
Thor F.P. Halland	Con	586	18.6	- 2.6
Shirley Mensah	Con	575	18.3	+ 1.0

South Woodford

20% Chingford and Woodford Green

50% Iford North

30% Leyton and Wanstead



2.2% swing Con to Lab



*Suzanne M. Nolan	Con	1,554	39.5	+12.3
Michael Duffell	Con	1,533	39.0	+14.7
Beverley L. Brewer	Lab	1,532	39.0	+13.8
Joel A. Herga	Con	1,508	38.3	+17.4
Grefor J. Eglin	Lab	1,439	36.6	+15.7
Mark D. Walker	Lab	1,382	35.1	+14.8
Natalie R. Darby	LD	709	18.0	- 12.5
Paul S. Emsley	LD	613	15.6	- 14.4
Nat Pabla	LD	579	14.7	- 10.6
Lee M. Burkwood	Grn	355	9.0	- 0.3
Ashley Gunstock	Grn	339	8.6	
Barry Cooper	Grn	255	6.5	

Valentines

Iford South

11.55% swing Con to Lab

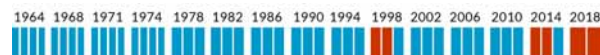


*Ross J. Hatfull	Lab	2,317	75.6	+31.4
*Khayer M.R. Chowdhury	Lab	2,267	73.9	+29.8
*Farah K. Hussain	Lab	2,105	68.7	+26.0
Andrew D. Francis	Con	739	24.1	+ 9.5
George E. Dunkley	Con	645	21.0	+ 6.6
Undinti D. Shubhaker	Con	421	13.7	+ 1.6
Barrymore I. Scotland	Ind	258	8.4	+ 4.8
Max Reid	Ind	211	6.9	

Wanstead Park

Leyton and Wanstead

9.3% swing Con to Lab



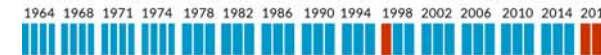
*Sheila A. Bain	Lab	1,766	59.4	+18.8
*Paul J. Merry	Lab	1,641	55.2	+19.3
Pat Bennett	Con	976	32.8	- 2.1
Richard Kays	Con	919	30.9	- 1.7
Christopher J. Pallet	LD	322	10.8	+ 2.6

Wanstead Village



Leyton and Wanstead

6.1% swing Con to Lab



Jo Blackman	Lab	2,009	46.2	+ 7.9
Paul F. Donovan	Lab	1,935	44.5	+ 6.9
Daniel H. Morgan-Thomas	Lab	1,764	40.6	+10.9
Scott R. Wilding	Con	1,754	40.4	- 3.7
*Michelle C. Dunn	Con	1,707	39.3	- 3.8
Steve Wilks	Con	1,683	38.7	- 3.3
Elisabeth A. Williams	Grn	477	11.0	+ 3.9
Crispin W. Acton	LD	393	9.0	+ 1.7
David R. Bruck	LD	349	8.0	+ 0.8
Tony Csoka	Grn	301	6.9	
Cedric V.F. Knight	Grn	293	6.7	

Comparison of the 2018 and 2014 Redbridge results

	Year	Elec	%Poll	Con	Lab	LD	Green	UKIP	Save KGH	Brit Dem	Trade U Pty	Ind
Aldborough	2018	10,106	39.3	26.8	57.9						15.3	
	2014	10,928	44.9	33.1	42.7	3.9			20.3			
Barkingside	2018	10,511	44.3	41.1	50.7		8.3					
	2014	9,970	41.9	48.6	42.6			8.9				
Bridge	2018	9,724	36.2	45.8	41.8		12.4					
	2014	9,088	34.8	34.6	24.7	8.4	11.1	21.1				
Chadwell	2018	10,831	34.0	24.2	57.3	9.2	9.2					
	2014	10,641	38.7	22.6	47.0	5.2	14.1					
Churchfields Church End	2018	10,864	43.2	40.0	36.1	23.9						
	2014	9,126	40.4	28.7	17.9	28.8	9.5	11.7				3.4
Clayhall	2018	9,924	48.6	39.6	56.0	4.4						
	2014	10,520	44.9	45.4	41.9	6.5		6.1				
Clementswood	2018	8,979	33.3	16.2	83.8							
	2014	10,630	35.1	10.4	60.9	17.8	11.0					
Cranbrook	2018	9,336	41.8	39.3	70.7							
	2014	9,847	40.2	40.2	46.6	6.2		7.0				
Fairlop	2018	9,892	37.2	60.0	40.0							
	2014	9,897	37.3	41.5	30.6	6.5		21.4				
Fullwell	2018	10,952	40.6	37.7	52.6	10.3						
	2014	9,918	36.6	32.7	28.6	7.4		16.6				14.7
Goodmayes	2018	9,936	32.9	22.2	77.8							
	2014	9,969	38.9	22.6	55.1	13.4	8.9					
Hainault	2018	9,834	35.4	44.6	55.4							
	2014	9,691	34.3	27.3	33.8	4.6		25.9		8.4		
Ilford Town	2018	5,899	35.8	9.0	71.1							19.9
Loxford	2018	8,832	31.7	17.2	82.8							
	2014	11,342	38.8	7.7	57.4							34.8
Mayfield	2018	10,161	35.1	21.5	78.5							
	2014	10,395	39.5	24.7	68.6	6.7						
Monkhams	2018	7,320	42.1	69.9	19.0	11.1						
	2014	8,561	40.1	66.6	15.4	18.0						
Newbury	2018	9,597	41.0	28.2	61.7							10.1
	2014	12,359	39.2	30.9	59.6	9.5						
Seven Kings	2018	9,687	35.0	19.8	80.2							
	2014	11,083	39.9	22.1	61.4	16.6						
South Woodford Roding	2018	9,211	43.6	38.9	36.9	16.1	8.0					
	2014	8,969	40.6	24.5	22.1	28.6	9.3	15.5				
Valentines	2018	10,159	31.6	19.6	72.7							7.7
	2014	10,295	38.7	13.7	43.7	30.6	8.4					3.6
Wanstead Park Wanstead	2018	6,091	48.3	31.8	57.3	10.8						
	2014	9,157	46.9	29.2	36.1	6.2	16.0	12.6				
Wanstead Village Snaresbrook	2018	9,743	44.5	39.5	43.8	8.5	8.2					
	2014	9,477	40.2	43.1	35.2	6.6	15.1					

Councillors' majorities and 2022 swing tables for Redbridge

1	Rosa Gomez	Churchfields	10	0.2
2	D. Morgan-Thomas	Wanstead Village	10	0.2
3	Robin Turbeffield	Bridge	12	0.3
4	Beverley Brewer	South Woodford	24	0.7
5	Michael Duffell	South Woodford	94	2.4
6	Suzanne Nolan	South Woodford	115	2.9
7	Anita Boateng	Bridge	121	3.3
8	Paul Canal	Bridge	142	3.9
9	Paul Donovan	Wanstead Village	181	4.1
10	Joe Hehir	Hainault	151	4.5
11	Clark Vasey	Churchfields	225	5.0
12	Stephen Adams	Churchfields	240	5.3
13	Jo Blackman	Wanstead Village	255	5.8
14	Mohammed Noor	Barkingside	271	5.8
15	Mark Santos	Hainault	222	6.7
16	Martin Sachs	Barkingside	381	8.2
17	Roy Emmett	Hainault	312	9.4
18	Mohammed Uddin	Clayhall	465	10.1
19	Judith Garfield	Barkingside	473	10.2
20	Vrinder Bala	Cranbrook	378	10.4
21	Sadiq Kothia	Fullwell	447	10.4
22	Sunita Bhamra	Clayhall	568	12.3
23	Sham Islam	Fullwell	530	12.4
24	Syeda Ali	Cranbrook	507	13.9
25	Ruth Clark	Fairlop	486	14.5
26	Gurdial S. Bhamra	Clayhall	680	14.7
27	Joyce Ryan	Fairlop	549	16.4
28	Howard Berlin	Fairlop	582	17.4
29	Chaudhary Ahmed	Cranbrook	639	17.5
30	Vanisha Solanki	Fullwell	750	17.5
31	Paul Mercy	Wanstead Park	665	22.4
32	Sheila Bain	Wanstead Park	790	26.6
33	Jyotsna Islam	Aldborough	1,001	24.6
34	Elaine Norman	Newbury	1,095	27.3
35	Dev Sharma	Newbury	1,011	27.7
36	Anne Sachs	Chadwell	1,060	27.9
37	T. Jeyaranjan	Newbury	1,045	28.6
38	Debbie Kaur-Thiara	Aldborough	1,263	31.0
39	Hannah Chaudhry	Chadwell	1,186	31.3
40	John Howard	Aldborough	1,360	33.4
41	Bert Jones	Chadwell	1,282	33.8
42	Farah Hussain	Valentines	1,366	44.6
43	Michael Stark	Monkhams	1,471	49.1
44	Khayer Chowdhury	Valentines	1,528	49.8
45	Shoab Patel	Ifford Town	1,089	50.6
46	Ross Haifull	Valentines	1,578	51.5
47	Syeda Ahmed	Ifford Town	1,117	51.9
48	Neil Zammatt	Goodmayes	1,564	52.0
49	Linda Huggatt	Monkhams	1,561	52.1
50	Ayodhya Parkash	Mayfield	1,749	52.5
51	Kam Rai	Goodmayes	1,633	54.3
52	Kay Flint	Mayfield	1,828	54.9
53	Sareena Sanger	Seven Kings	1,735	55.1
54	Robert Littlewood	Seven Kings	1,802	57.3
55	Namreen Chaudhry	Goodmayes	1,726	57.4
56	Jas Athwal	Mayfield	1,943	58.3
57	Harold Bellwood	Seven Kings	1,924	61.1
58	Taifur Rashid	Loxford	1,559	62.3
59	Zuffiqar Hussain	Clementswood	1,774	64.6
60	Muhammed Javed	Clementswood	1,807	65.8
61	Saira Jamil	Loxford	1,667	66.6
62	Chaudhary Iqbal	Loxford	1,694	67.7
63	Helen Coomb	Clementswood	1,907	69.5

Swing to Labour

1%	Bridge	S. Woodford	Bridge	Bridge
2%	S. Woodford	Churchfields	Churchfields	Churchfields
3%	Churchfields	Fairlop	Fairlop	Fairlop
9%	Fairlop	Monkhams	Monkhams	Monkhams
12%	Monkhams	Monkhams	Monkhams	Monkhams
25%	Monkhams	Monkhams	Monkhams	Monkhams
27%	Monkhams	Monkhams	Monkhams	Monkhams

Swing to Conservatives

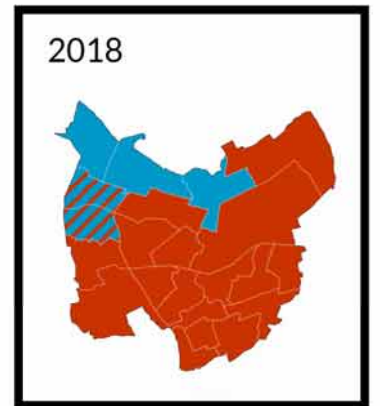
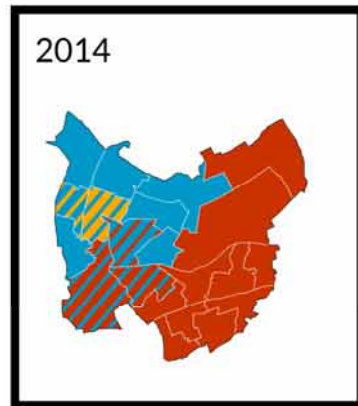
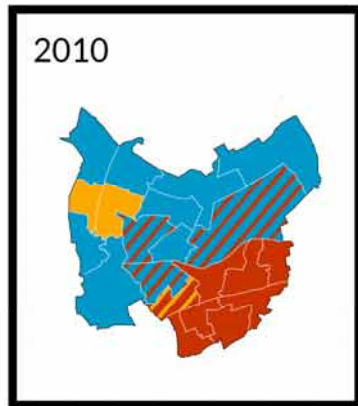
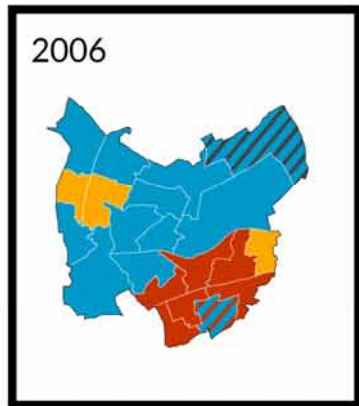
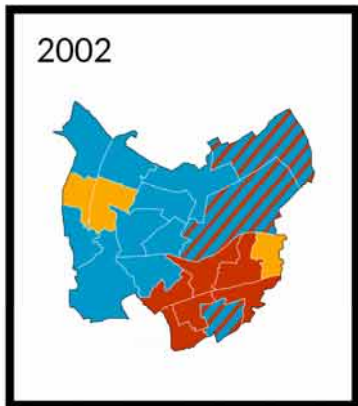
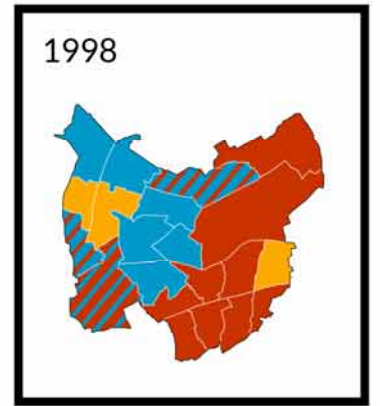
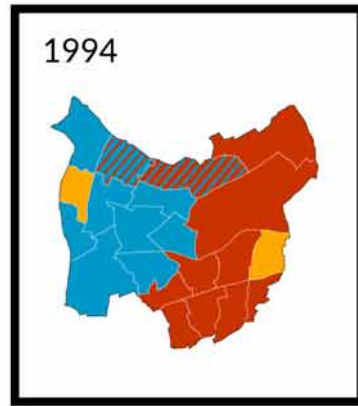
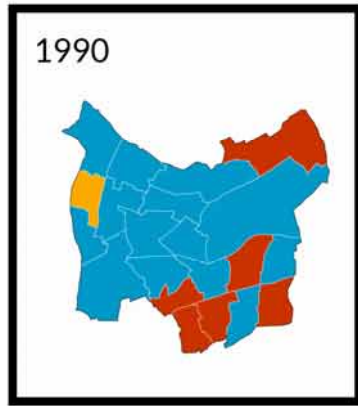
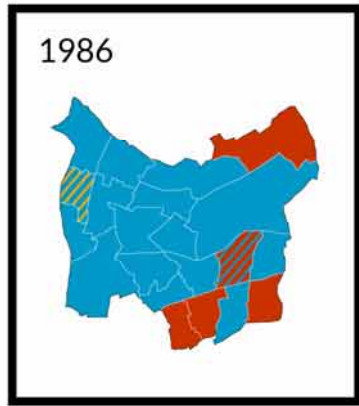
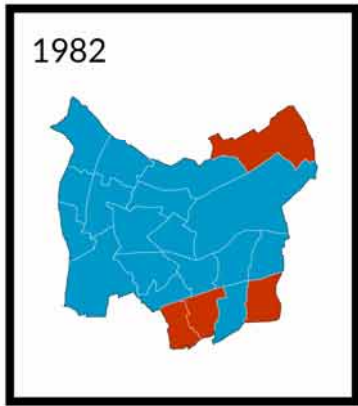
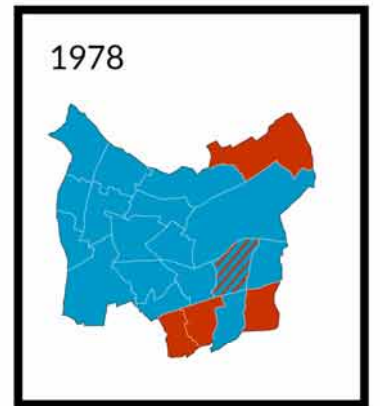
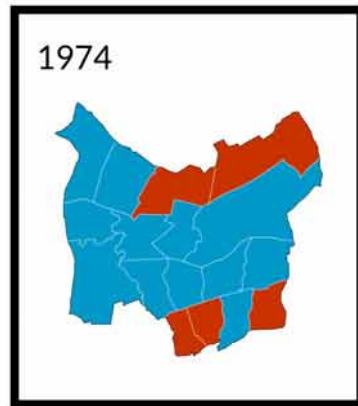
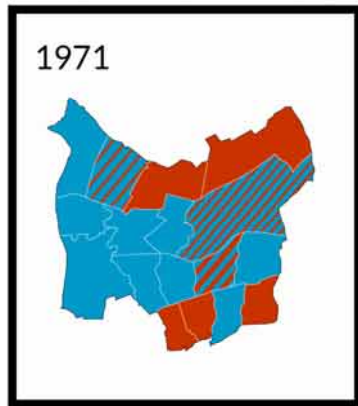
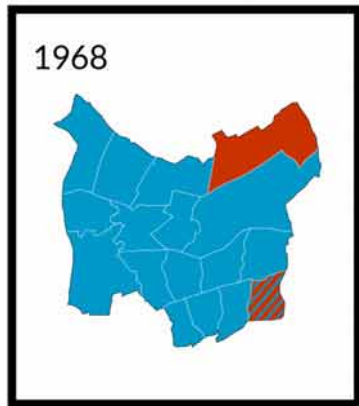
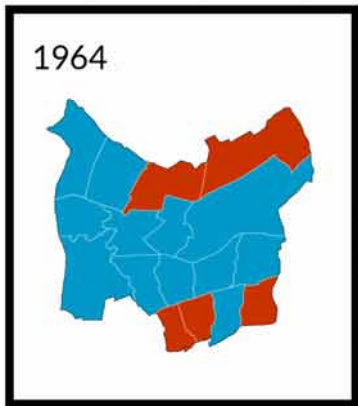
1%	Churchfields	Wanstead Vil	S. Woodford	
2%	Barkingside			
3%	Wanstead Vil	Hainault	Winstead VII	
4%	Hainault			
5%	Barkingside	Hainault		
6%	Clayhall	Barkingside	Cranbrook	Fullwell
7%	Clayhall	Fullwell	Cranbrook	
8%	Clayhall			
9%	Cranbrook	Fullwell		
12%	Wanstead Park			
13%	Aldborough			
14%	Wanstead Park	Newbury	Newbury	Chadwell
15%	Newbury			
16%	Aldborough	Chadwell		
17%	Aldborough	Chadwell		
23%	Valentines			
25%	Valentines			
26%	Ifford Town	Valentines	Ifford Town	Goodmayes
27%	Mayfield			
28%	Goodmayes	Mayfield	Seven Kings	
29%	Seven Kings	Goodmayes		
30%	Mayfield			
31%	Seven Kings			
32%	Loxford			
33%	Clementswood	Clementswood	Clementswood	
34%	Loxford	Loxford	Clementswood	

Electoral history of Redbridge - 1964 to 2018

	1964	1968	1971	1974	1978	1982	1986	1990	1994	1998	2002	2006	2010	2014	2018
Aldborough	53.2	80.6	46.7	49.5	58.6	56.5	48.7	43.7	41.6	37.2	44.6	48.1	43.7	33.1	26.8
	30.6	19.4	46.4	37.5	37.9	27.0	37.4	35.9	46.5	55.5	39.0	32.8	42.0	42.7	57.9
	16.3		5.3	13.0	3.5	16.5	13.9	8.8	11.9	7.3	8.6	10.1	14.2	3.9	
			1.6						11.5		7.8	9.0		20.3	15.3
Barkingside	51.6	78.5	60.5	54.6	71.2	67.6	54.3	50.9	46.8	47.2	55.9	58.5	45.9	48.6	41.1
	14.7	10.0	28.4	29.3	22.7	16.5	25.2	28.6	36.9	43.9	33.0	29.8	35.4	42.6	50.7
	33.8	11.6	11.0	16.1	6.1	16.0	20.4	7.9	16.3	8.9	11.1	11.7	12.4		
									12.7				6.3	8.9	8.3
Bridge	43.2	74.7	49.1	50.6	60.5	59.3	49.4	46.6	42.1	45.3	54.4	53.3	43.2	34.6	45.8
	30.8	11.0	43.4	33.5	28.3	22.7	33.1	34.0	41.2	37.9	29.9	17.9	24.8	24.7	41.8
	24.8	13.0	7.1	15.9	6.2	18.0	16.2	8.3	16.7	11.1	15.7	15.3	18.4	8.4	
	1.2	1.3	0.5		5.0		1.3	11.1		5.6		13.5	13.6	32.2	12.4
Chadwell	44.8	72.6	48.8	43.9	72.5	65.8	45.2	48.1	29.9	19.1	31.2	24.0	23.4	22.6	24.2
	34.7	14.7	45.5	34.6	25.2	17.3	19.3	33.3	22.9	18.3	17.9	20.7	31.1	47.0	57.3
	19.8	12.7	5.7	21.5	2.3	16.8	35.4	10.3	47.2	62.7	50.9	37.4	26.6	5.2	9.2
	0.7							8.3				17.9	19.0	25.2	9.2
Churchfields 1978-2018 Church End					72.1	57.7	42.0	39.5	26.7	23.0	30.6	25.0	27.6	28.7	40.0
					17.9	11.2	14.8	14.0	13.1	13.3	13.3	8.9	15.4	17.9	36.1
					10.1	31.2	39.9	46.5	60.2	63.6	56.1	56.5	49.3	28.8	23.9
						3.4						9.6	7.8	24.6	
Clayhall	60.0	83.0	64.1	59.2	74.9	71.2	65.8	62.4	53.9	54.7	57.9	57.0	43.3	45.4	39.6
	14.4	9.3	26.4	19.5	17.0	14.1	20.2	24.3	32.8	36.0	33.6	30.1	42.3	41.9	56.0
	25.5	7.7	9.5	21.3	8.1	11.9	13.9	7.4	13.3	9.3	8.5	12.9	14.5	6.5	4.4
						2.8		5.9						6.1	
Clementswood	30.8	57.0	36.6	37.0	45.1	35.7	32.0	29.1	28.6	33.4	31.9	18.5	20.8	10.4	16.2
	46.9	29.0	54.8	49.2	49.2	40.5	48.8	54.8	59.6	53.2	53.1	54.6	49.2	60.9	83.8
	22.4	14.0	8.6	10.8	5.6	23.8	19.2	7.5	11.8	13.5	7.5	10.7	30.0	17.8	
				3.0				8.5				7.6	16.1	11.0	
Cranbrook	59.3	71.8	60.2	60.7	71.8	63.2	56.3	43.7	42.6	47.6	49.6	51.6	39.4	40.2	39.3
	27.0	8.9	28.6	23.9	21.7	18.7	28.3	29.4	39.9	42.9	39.8	32.0	37.8	46.6	70.7
	13.7	19.2	11.2	15.4	6.5	18.1	15.4	5.3	17.5	9.5	10.6	16.4	16.0	6.2	
								21.5					6.7	7.0	
Fairlop	32.5	65.6	38.1	39.8	54.1	61.3	51.2	46.5	41.7	46.2	57.4	49.1	48.4	41.5	60.0
	44.0	25.3	53.7	44.6	36.9	19.4	31.4	35.2	40.7	44.9	29.8	18.5	27.8	30.6	40.0
	23.5	9.1	8.2	15.6	6.1	19.3	17.4	8.0	17.6	9.0	12.8	11.9	13.2	6.5	
					3.0			10.3				20.5	10.6	21.4	
Fullwell					68.0	63.9	54.0	52.6	49.8	51.5	56.2	50.8	49.5	32.7	37.7
					26.5	16.3	23.6	29.4	34.7	30.6	23.3	18.8	28.6	28.6	52.6
					5.4	19.8	22.4	7.4	15.4	17.9	11.5	10.9	14.7	7.4	10.3
								10.7			9.0	19.6	7.2	31.3	
Goodmayes	26.6	41.8	20.5	27.4	42.8	36.6	29.7	27.7	34.7	29.5	20.9	22.2	25.2	22.6	22.2
	61.2	45.7	75.1	65.6	54.2	45.3	57.6	56.1	46.1	52.4	47.2	48.3	48.0	55.1	77.8
	10.9	10.5	3.3	7.0	3.0	18.1	12.8	7.4	11.0	18.1	31.9	29.5	26.7	13.4	
	1.2	1.9	1.2					8.9	8.2					8.9	

Electoral history of Redbridge - 2014 to 2018 continued

	1964	1968	1971	1974	1978	1982	1986	1990	1994	1998	2002	2006	2010	2014	2018
Hainault	12.8	37.2	16.9	20.7	33.9	35.7	25.0	29.9	28.1	29.3	32.5	31.6	36.4	27.3	44.6
	77.1	47.5	77.7	66.0	57.2	48.3	60.0	51.4	57.4	59.6	27.8	23.9	30.4	33.8	55.4
	8.6	15.3	4.8	13.3	2.7	16.0	15.0	9.1	14.5	11.1	16.6	11.9	10.6	4.6	
	1.6		0.6		6.2			9.7			23.2	32.7	22.5	34.3	
Ilford Town Ward created in 2018															9.0
															71.1
															19.9
Loxford 1964-1978: Ilford	34.6	50.4	29.9	27.6	43.1	32.6	28.5	23.1	19.4	24.0	33.7	15.5	16.5	7.7	17.2
	50.3	29.6	61.6	57.6	52.2	48.4	59.2	63.2	69.3	54.0	55.5	60.9	59.5	57.4	82.8
	13.9	15.4	5.9	10.5	4.6	19.0	12.3	5.9	11.3	9.8	10.8	14.6	24.0		
	1.2	4.6	2.6	4.3				7.8		12.2		9.1		34.8	
Mayfield	42.4	69.5	54.4	52.5	64.6	63.7	52.9	46.0	34.7	36.8	40.5	42.8	29.1	24.7	21.5
	23.8	12.2	38.7	37.0	29.6	21.5	35.1	38.0	50.5	54.4	39.7	42.0	50.7	68.6	78.5
	32.9	18.2	6.9	10.5	5.8	14.8	12.0	9.1	14.7	8.7	11.5	15.2	12.8	6.7	
	0.9							6.9			8.3		7.4		
Monkhams 1964-1978: Woodford	65.9	82.8	75.3	72.2	83.8	78.0	68.0	14.3	61.2	62.3	61.2	66.2	52.0	66.6	69.9
	9.4	5.5	16.3	11.2	9.7	6.9	11.1	68.4	15.9	17.3	10.8	9.7	11.8	15.4	19.0
	24.7	11.7	7.3	16.6	6.5	15.1	21.0	9.5	23.0	20.4	27.9	24.1	30.0	18.0	11.1
			1.2					7.9					6.2		
Newbury 1964-1978: Park	44.8	62.9	47.1	50.0	62.9	57.6	51.7	41.7	37.0	26.3	33.8	33.4	32.8	30.9	28.2
	25.9	18.3	41.8	34.4	33.8	22.7	33.7	36.8	52.3	62.9	53.0	42.6	50.6	59.6	61.7
	28.2	17.9	10.0	14.3	3.3	19.8	14.7	10.3	10.7	10.8	13.2	13.1	16.6	9.5	
	1.1	1.0	1.1	1.3				11.3				10.9			10.1
Seven Kings	52.5	74.1	43.8	45.3	47.7	43.9	43.2	36.2	31.7	36.8	33.2	30.6	27.6	22.1	19.8
	31.0	14.4	44.5	40.0	46.5	40.9	45.7	50.8	56.0	52.8	49.4	46.5	54.1	61.4	80.2
	16.5	11.5	7.0	14.7	2.9	15.2	11.1		12.4	10.5	17.4	22.9	18.3	16.6	
			4.7		2.9			13.0							
South Woodford Pre 2018: Roding					75.1	69.4	50.6	47.9	30.3	28.1	23.9	32.3	33.1	24.5	38.9
					16.9	11.2	16.4	16.4	11.6	17.2	12.5	12.2	21.5	22.1	36.9
					8.0	18.9	31.9	24.5	56.5	51.7	52.8	42.0	39.4	28.6	16.1
						0.6	1.1	11.2	1.6	3.0	10.8	13.5	6.0	24.8	8.0
Valentines					53.6	44.7	35.7	34.8	28.4	27.5	31.8	19.5	21.2	13.7	19.6
					39.8	34.8	40.8	46.0	40.8	51.5	41.8	28.4	38.9	43.7	72.7
					6.7	20.5	21.4	19.2	13.8	12.4	15.2	15.4	39.9	30.6	
						2.1		16.9	8.6	11.2	36.9		12.0	7.7	
Wanstead Park 1964-2018: Wanstead	44.4	52.4	46.8	63.2	54.2	52.4	46.7	42.3	42.2	40.9	45.3	42.2	38.8	29.2	31.8
	11.0	4.8	12.4	18.1	12.9	10.0	14.8	19.9	35.9	45.1	32.6	26.1	30.0	36.1	57.3
	14.4			18.7	32.9	37.5	36.1	16.6	21.9	14.0	11.1	12.4	21.0	6.2	10.8
	30.2	42.8	40.8				2.3	21.2			11.0	19.3	10.3	28.6	
Wanstead Village 1964-2018: Snaresbrook	53.8	80.1	65.3	60.6	73.7	67.0	56.6	52.1	45.1	44.4	43.2	44.6	41.0	43.1	39.5
	11.9	7.6	23.4	15.7	15.9	13.1	20.4	31.0	41.7	44.7	37.5	28.4	29.9	35.2	43.8
	34.2	12.3	9.3	23.7	10.3	19.9	23.0	7.5	13.3	10.9	9.5	12.6	17.3	6.6	8.5
			2.0					9.5			9.8	14.4	11.8	15.1	8.2

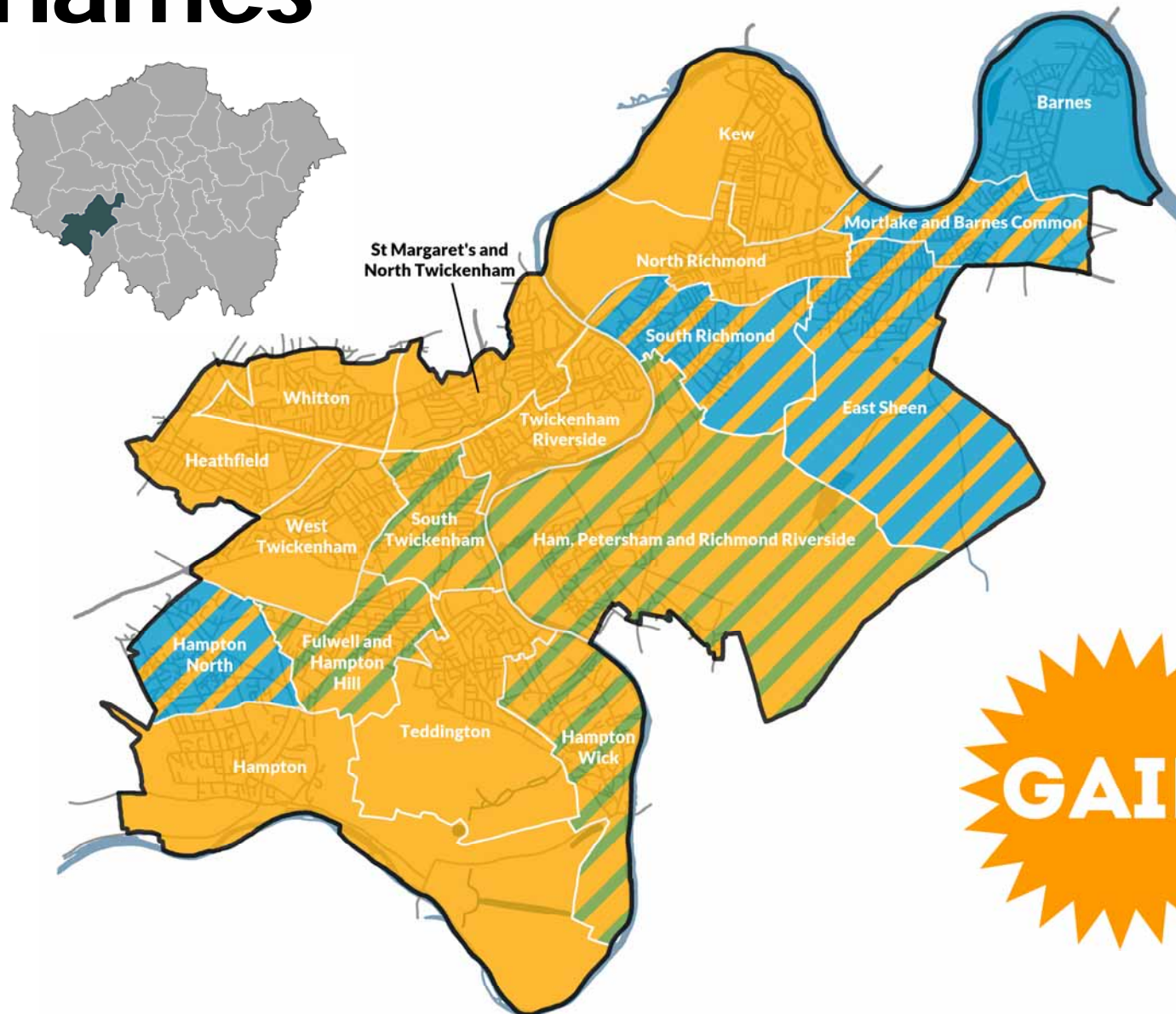


Richmond Upon Thames

11	0	39	0	4
down 28	no change	up 24	no change	up 4

at a glance

Barnes	Blue	Blue	Blue
East Sheen	Orange	Orange	Orange
Fulwell	Orange	Orange	Orange
Ham, Petersham	Orange	Orange	Orange
Hampton	Orange	Orange	Orange
Hampton North	Orange	Orange	Orange
Hampton Wick	Orange	Orange	Orange
Heathfield	Orange	Orange	Orange
Kew	Orange	Orange	Orange
Mortlake & Barnes Cmn	Blue	Blue	Blue
North Richmond	Orange	Orange	Orange
St Margaret's	Orange	Orange	Orange
South Richmond	Blue	Blue	Blue
South Twickenham	Orange	Orange	Orange
Teddington	Orange	Orange	Orange
Twickenham Riverside	Orange	Orange	Orange
West Twickenham	Orange	Orange	Orange
Whitton	Orange	Orange	Orange



Barnes

Richmond Park

14.1% swing Con to LD

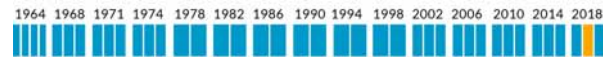


Aphra Brandreth	Con	2,017	42.6	- 13.4
*Paul C. Hodgins	Con	1,919	40.5	- 15.2
*Rita G.S. Palmer	Con	1,895	40.0	- 15.6
Merlene Emerson	LD	1,539	32.5	+12.7
Anne McKee	LD	1,486	31.4	+12.8
Nicola J. Albon	Grn	1,058	22.4	+ 7.8
Judith F. Enright	Lab	234	4.9	- 7.4
Sachin Patel	Lab	185	3.9	- 7.4
Alex Lever	Lab	153	3.2	- 6.3
Adam J.L. Buick	Soc	28	0.6	

East Sheen

Richmond Park

17.3% swing Con to LD

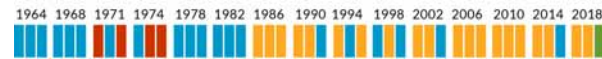


*Brian A. Marcel	Con	2,026	49.6	- 7.9
Mona Adams	LD	1,982	48.5	+27.5
Seamus Joyce	Con	1,979	48.4	- 8.2
*Robert S. Thompson	Con	1,928	47.2	- 5.9
Julia Cambridge	LD	1,927	47.1	+27.8
James Heath	LD	1,724	42.2	+26.6
Deborah M. Genders	Lab	276	6.8	- 4.1
Giles Oakley	Lab	244	6.0	- 4.8
Rowan Woodward	Lab	176	4.3	- 6.2

Fulwell and Hampton Hill

Twickenham

9.85% swing Con to LD



*Jonathan M. Cardy	LD	2,497	42.6	+ 2.5
Matthew Hull	LD	2,368	40.4	+ 1.7
Monica J. Saunders	Grn	1,923	32.8	+16.0
Mark A.V. Boyle	Con	1,267	21.6	- 16.4
Joe J. Broughton	Con	1,194	20.4	- 15.0
Saba Shaukat	Con	1,002	17.1	- 16.7
Catherine J. Pickering	Lab	405	6.9	- 6.4
Jane Butters	Lab	363	6.2	- 5.4
Adam S. Gladstone	Lab	272	4.6	- 6.4

Ham, Petersham and Richmond Riverside

Richmond Park

7.25% swing Con to LD



*Penelope J. Frost	LD	2,344	40.9	+ 4.3
Gareth Richards	LD	2,038	35.6	+ 0.1
Andree M. Frieze	Grn	1,917	33.5	+22.0
Jean Loveland	Con	1,485	25.9	- 10.1
Sara Gezdari	Con	1,286	22.4	- 13.6
Radomir T. Tylecote	Con	1,204	21.0	- 12.0
Jed Baxter	Lab	313	5.5	- 5.5
Sandra G. Keen	Lab	306	5.3	- 3.6
Danny Moran	Lab	267	4.7	- 3.1

Hampton

Twickenham

7.85% swing Con to LD



*Gareth D. Roberts	LD	2,464	60.3	+21.9
*Suzette B. Nicholson	LD	2,442	59.8	+21.6
Geraint Thomason	LD	2,107	51.6	+23.4
Tim Rosser	Con	1,513	37.1	+ 4.5
Petra D. Sale	Con	1,511	37.0	+ 6.7
Jon Slinn	Con	1,421	34.8	+ 6.6
Bob Bollen	Lab	316	7.7	- 1.9
Margaret M.T. Mills	Lab	258	6.3	- 3.1
Christopher S. Fawcett	Lab	218	5.3	- 2.5

Hampton North

Twickenham

8.1% swing Con to LD



Avril P. Coelho	LD	1,373	44.1	+20.1
*Geoffrey J. Samuel	Con	1,372	44.1	- 0.1
*Kate Howard	Con	1,337	42.9	+ 1.2
Martin J. Seymour	Con	1,326	42.6	+ 2.0
Jerry Elloy	LD	1,237	39.7	+17.5
York Membership	LD	1,125	36.1	+14.3
Cathy Driscoll	Lab	467	15.0	- 3.0
Harpreet K. Gill	Lab	429	13.8	+ 2.0
Philip Moshi	Lab	356	11.4	+ 1.2
Paul D. Rodwell	UKIP	107	3.4	- 9.8

Hampton Wick

Twickenham



24.2% swing Con to LD



Robin Brown	LD	2,636	43.9	+25.1
Jim Millard	LD	2,439	40.6	+21.8
Dylan N. Baxendale	Grn	1,738	29.0	+ 9.6
*Tony Arbour	Con	1,642	27.4	- 24.7
Suzy P. Webb	Con	1,280	21.3	- 26.3
Chris Harrison	Con	1,275	21.2	- 23.0
Eva Tutchell	Lab	415	6.9	- 7.6
Caroline A. Loewenstein	Lab	307	5.1	- 9.4
Gerard E. Ward	Lab	258	4.3	- 8.9

Heathfield

Twickenham



2.75% swing Lab to LD



*John W.G. Coombs	LD	1,763	46.0	+15.3
Lesley Pollesche	LD	1,560	40.7	+13.5
Michael R. Wilson	LD	1,507	39.4	+14.4
Sergio Cortes Allsopp	Lab	1,093	28.5	+ 8.3
Jan Kilsby	Lab	1,044	27.3	+ 8.1
Alan D. Butler	Con	1,040	27.2	- 2.9
George E. Dryja	Con	1,032	26.9	- 2.2
Ranjeev Walia	Lab	1,025	26.8	+10.5
Buddi Weerasinghe	Con	947	24.7	- 0.2
Peter J. Dul	UKIP	159	4.2	- 13.3

Kew

Richmond Park



13.4% swing Con to LD



Jean-Francois Burford	LD	2,503	56.0	+20.6
Lotte Campanale	LD	2,467	55.2	+24.1
Ian Craigie	LD	2,308	51.7	+24.6
*David R. Linnette	Con	1,870	41.9	- 4.6
*Monica A. Horner	Con	1,852	41.4	- 2.5
Roger S. Metcalfe	Con	1,713	38.3	- 3.8
Barnaby Marder	Lab	252	5.6	- 2.1
Duska Rosenberg	Lab	238	5.3	- 2.4
Rene Smit	Lab	202	4.5	- 3.0

Mortlake and Barnes Common

Richmond Park



10.45% swing Con to LD



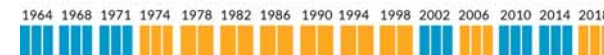
*Paul M. Avon	Con	1,986	50.8	+ 1.2
*Gemma L.A.M. Curran	Con	1,901	48.6	+ 0.9
Alice Bridges-Westcott	LD	1,758	45.0	+21.1
Tom Mack	Con	1,757	44.9	+ 1.9
Tim Catchpole	LD	1,722	44.0	+21.4
Michael Dingemans	LD	1,665	42.6	+25.1
Christina Atchison	Lab	379	9.7	- 0.5
Edward Jones	Lab	282	7.2	- 2.9
Maureen Metzger	Lab	282	7.2	- 1.4

North Richmond

Richmond Park



8.05% swing Con to LD



Nancy Baldwin	LD	1,920	47.3	+18.7
Richard Pyne	LD	1,725	42.5	+14.0
Richard Warren	LD	1,714	42.3	+14.4
Jane Keep	Con	1,687	41.6	- 1.4
Stephen G.M. Speak	Con	1,671	41.2	- 0.8
Jason R. Hilder	Con	1,654	40.8	+ 0.9
Fiona O'Farrell	Lab	655	16.2	+ 6.0
Thomas C. Absolon	Lab	601	14.8	+ 4.7
Maxwell J. Smith	Lab	540	13.3	+ 3.3

St Margarets and North Twickenham

Twickenham

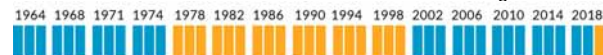
13.0% swing Con to LD



*Geoff Acton	LD	2,718	60.1	+19.8
*Ben Khosa	LD	2,559	56.6	+20.2
*Alexander C. Ehmann	LD	2,528	55.9	+21.7
Helen M. Edward	Con	1,212	26.8	- 6.1
Nathaniel Ikeazor	Con	1,128	24.9	- 7.3
Phillip B. Taylor	Con	1,087	24.0	- 3.1
Rachel L. Evans	Lab	644	14.2	+ 3.4
Gordon Alexander	Lab	595	13.2	+ 4.7
Adam E. Hinton	Lab	551	12.2	+ 4.8
Thomas C.T. Pangbourne	Ind	182	4.0	

South Richmond

Richmond Park 13.7% swing Con to LD



* Pamela A. Fleming	Con	1,921	37.3	- 13.4
* Peter E. Buckwell	Con	1,849	35.9	- 12.8
William Newton-Dunn	LD	1,749	33.9	+12.5
*Thomas O'Malley	Con	1,743	33.8	- 11.4
Paulina Vassileva	LD	1,708	33.1	+14.5
Elizabeth J. Nash	Grn	1,208	23.4	+ 8.1
Deborah C. Huggett	Lab	338	6.6	- 4.5
Edwin Makurah	Lab	290	5.6	- 5.3
Michael Freedman	Lab	269	5.2	- 3.5
Robert A. Leon	UKIP	81	1.6	- 6.1

South Twickenham

Twickenham 17.7% swing Con to LD



Katherine Mansfield	LD	2,326	42.3	+16.6
Michael Butlin	LD	2,200	40.0	+14.5
Richard J. Bennett	Grn	1,548	28.1	+ 9.9
*Clare O. Head	Con	1,423	25.9	- 19.4
*David R. Porter	Con	1,357	24.7	- 18.6
*David J. Marlow	Con	1,309	23.8	- 17.6
Beatriz McGawn Lees	Lab	377	6.9	- 7.7
Sampson E.D. Low	Lab	330	6.0	- 8.1
Manju Walia	Lab	277	5.0	- 9.0

Teddington

Twickenham 12.1% swing Con to LD



Richard Baker	LD	2,571	61.9	+23.4
* Martin D. Elengorn	LD	2,491	59.9	+23.2
Tim Woodcock	LD	2,432	58.5	+22.2
Elizabeth Foster	Con	1,379	33.2	- 1.9
Simon Lamb	Con	1,303	31.3	- 1.6
Richard J. Fitter	Con	1,280	30.8	- 0.6
Penny Banaji	Lab	361	8.7	- 1.6
Neil R. Browning	Lab	339	8.2	- 1.8
Louise Creighton	Lab	314	7.6	- 1.7

Twickenham Riverside

Twickenham 14.85% swing Con to LD



Julia Neden-Watts	LD	2,283	52.5	+19.9
James Chard	LD	2,243	51.6	+20.2
Roger Crouch	LD	2,009	46.2	+18.0
*Susan M. Chappell	Con	1,256	28.9	- 11.9
*Helen R. Hill	Con	1,111	25.6	- 9.9
Alexandre L. Andrews	Con	1,110	25.5	- 9.3
Caroline F. Rayfield	WEP	741	17.0	
Rhonda Evans	Lab	339	7.8	- 2.6
David Harley	Lab	250	5.8	- 4.5
Harvey Woolfe	Lab	215	4.9	- 3.9

West Twickenham

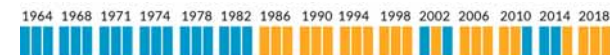
Twickenham 10.95% swing Con to LD



* Piers R. Allen	LD	2,043	52.6	+17.7
* Helen Lee-Parsons	LD	2,031	52.3	+18.5
Alan Juriansz	LD	1,916	49.3	+20.5
*Jane Boulton	Con	1,141	29.4	- 2.3
Paul E. Nacmanson	Con	1,057	27.2	- 3.7
Sheba Sogol	Con	939	24.2	- 2.8
*Jennifer Churchill	Lab	785	20.2	+ 5.7
Paul Tanto	Lab	735	18.9	+ 5.7
John Plastow	Lab	693	17.8	+ 5.3
David Sparrow	UKIP	105	2.7	- 8.6

Whitton

Twickenham 10.3% swing Con to LD



Joanna Humphreys	LD	1,935	50.5	+21.5
* Elizabeth Jaeger	LD	1,768	46.1	+22.4
Robert O'Carroll	LD	1,648	43.0	+12.1
*Gareth Elliott	Con	1,365	35.6	- 1.9
Sophie Lister	Con	1,271	33.2	- 3.5
Grant Healy	Con	1,201	31.3	+ 2.9
Jasmin K. Athwal	Lab	448	11.7	+ 0.5
Daniel Hilton	Lab	401	10.5	+ 0.3
Mark P. Hopkins	Lab	370	9.7	+ 1.4
Paul W. Hampartsoumian	Ind	365	9.5	

Comparison of the 2018 and 2014 Richmond upon Thames results

	Year	Elec	%Poll	Con	Lab	LD	Green	UKIP	Ind	WEP	Soc
Barnes	2018	7,427	50.2	41.0	4.0	32.0	22.4				0.6
	2014	7,269	43.9	55.8	11.0	18.6	14.6				
East Sheen	2018	7,611	55.2	48.4	5.7	45.9					
	2014	7,462	48.8	55.7	10.7	18.6	14.9				
Fulwell & Hampton Hill	2018	7,908	50.6	19.7	5.9	41.5	32.8				
	2014	7,726	44.7	35.7	11.9	37.8	14.6				
Ham, Petersham and Richmond Riverside	2018	7,401	54.0	23.1	5.2	38.2	33.5				
	2014	7,221	50.0	35.0	9.2	35.6	11.5	8.7			
Hampton	2018	7,908	53.8	36.3	6.4	57.2					
	2014	7,670	48.4	30.4	8.9	35.6	12.6	12.5			
Hampton North	2018	7,229	44.4	43.2	13.4	40.0		3.4			
	2014	7,174	43.4	42.1	11.5	22.7	10.9	12.8			
Hampton Wick	2018	8,191	52.2	23.3	5.4	42.2	29.0				
	2014	8,010	42.1	48.0	14.1	18.5	19.4				
Heathfield	2018	7,847	50.3	26.3	27.5	42.0		4.1			
	2014	7,746	44.4	28.0	18.6	27.6	8.3	17.5			
Kew	2018	8,547	53.8	40.5	5.1	54.3					
	2014	8,100	52.7	44.2	7.6	31.2	12.2		4.9		
Mortlake & Barnes Common	2018	8,182	49.3	48.1	8.0	43.9					
	2014	8,008	46.4	46.4	9.6	21.3	10.6		12.0		
North Richmond	2018	8,319	50.7	41.2	14.8	44.0					
	2014	7,848	46.2	41.6	10.1	28.3	12.8	7.2			
St Margaret's & North Twickenham	2018	8,637	52.9	25.2	13.2	57.5			4.0		
	2014	8,226	47.7	30.7	9.2	37.0	14.8	8.2			
South Richmond	2018	8,132	48.7	35.7	5.8	33.5	23.4	1.6			
	2014	7,834	43.5	48.2	10.2	18.6	15.3	7.7			
South Twickenham	2018	7,414	53.8	24.8	6.0	41.1	28.1				
	2014	7,837	43.3	43.3	14.2	24.2	18.2				
Teddington	2018	8,083	53.2	31.8	8.2	60.1					
	2014	7,910	47.8	33.1	9.8	37.2	12.4	7.5			
Twickenham Riverside	2018	7,824	50.8	26.7	6.2	50.1				17.0	
	2014	7,573	45.9	37.0	10.2	30.7	14.9	7.2			
West Twickenham	2018	8,067	49.5	26.9	19.0	51.4		2.7			
	2014	7,907	43.3	29.9	13.4	32.5	13.5	10.8			
Whitton	2018	7,293	51.3	33.3	10.6	46.5			9.5		
	2014	7,303	47.9	31.9	9.9	24.5	7.0	14.6	12.1		

Councillors' majorities and 2022 swing tables for Richmond upon Thames

	Councillor	Ward	Maj	%maj
1	A. Bridges-Westcott	Mortlake	1	0.1
2	Bill Newton-Dunn	South Richmond	6	0.1
3	Richard Warren	North Richmond	27	0.7
4	Richard Pyne	North Richmond	38	0.9
5	Seamus Joyce	East Sheen	52	1.3
6	Mona Adams	East Sheen	54	1.3
7	Avril Coelho	Hampton North	47	1.5
8	Dylan Baxendale	Hampton Wick	96	1.6
9	Richard Bennett	South Twickenham	125	2.2
10	Brian Marcell	East Sheen	99	2.5
11	Peter Buckwell	South Richmond	141	2.8
12	Kate Howard	Hampton North	100	3.2
13	Pamela Fleming	South Richmond	213	4.2
14	Geoffrey Samuel	Hampton North	135	4.4
15	Gemma Curran	Mortlake	179	4.6
16	Nancy Baldwin	North Richmond	233	5.7
17	Paul Avon	Mortlake	264	6.8
18	Robert O'Carroll	Whitton	283	7.4
19	Rita Palmer	Barnes	356	7.5
20	Andree Frieze	Ham	432	7.6
21	Paul Hodgins	Barnes	380	8.0
22	Gareth Richards	Ham	553	9.7
23	Ian Craigie	Kew	438	9.8
24	Aphra Brandreth	Barnes	478	10.1
25	Elizabeth Jaeger	Whitton	403	10.5
26	Michael Wilson	Heathfield	414	10.9
27	Monica Saunders	Fulwell	656	11.2
28	Lesley Pollesche	Heathfield	467	12.2
29	Jim Millard	Hampton Wick	797	13.2
30	Lotte Campanale	Kew	597	13.3
31	Jean-Francois Burford	Kew	633	14.1
32	Michael Butlin	South Twickenham	777	14.1
33	Geraint Thomason	Hampton	594	14.5
34	Joanna Humphreys	Whitton	570	14.9
35	Penelope Frost	Ham	859	15.0
36	Katherine Mansfield	South Twickenham	903	16.4
37	Robin Brown	Hampton Wick	994	16.5
38	Roger Crouch	Twickenham Riv	753	17.3
39	John Coombs	Heathfield	670	17.5
40	Matthew Hull	Fulwell	1,101	18.8
41	Alan Juriansz	West Twickenham	775	19.9
42	Jonathan Cardy	Fulwell	1,230	21.0
43	Suzette Nicholson	Hampton	929	22.7
44	James Chard	Twickenham Riv	987	22.7
45	Helen Lee-Parsons	West Twickenham	890	22.9
46	Piers Allen	West Twickenham	902	23.2
47	Gareth Roberts	Hampton	951	23.2
48	Julia Neden-Watts	Twickenham Riv	1027	23.6
49	Tim Woodcock	Teddington	1053	25.3
50	Martin Eलगorn	Teddington	1112	26.7
51	Richard Baker	Teddington	1192	28.7
52	Alexander Ehmann	St Margaret's	1,316	29.1
53	Ben Khosa	St Margaret's	1,347	29.8
54	Geoff Acton	St Margaret's	1,506	33.3

Swing to Liberal Democrats				
1%	East Sheen			
2%	East Sheen	S. Richmond	Hampton N.	
3%	S. Richmond	Hampton N.	Mortlake	
4%	Mortlake	Barnes	Barnes	
6%	Barnes			

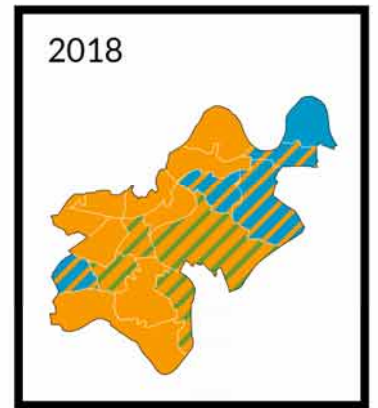
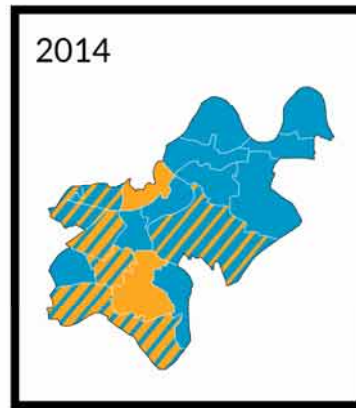
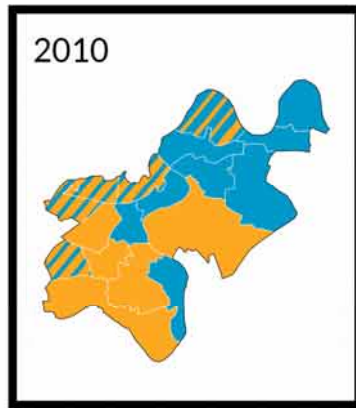
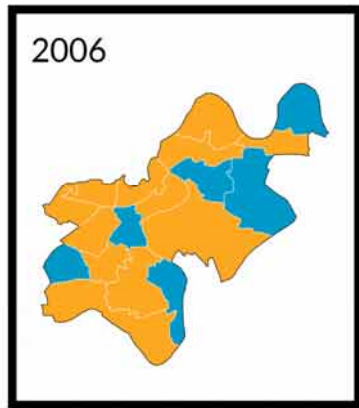
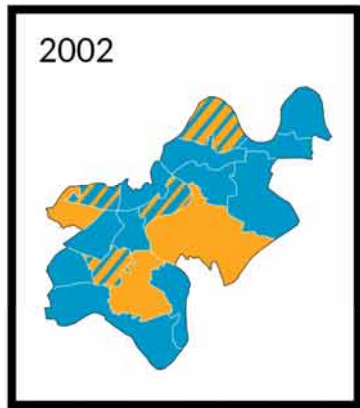
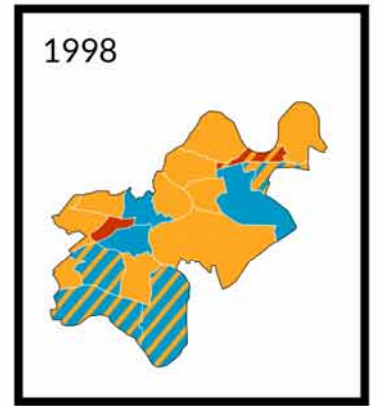
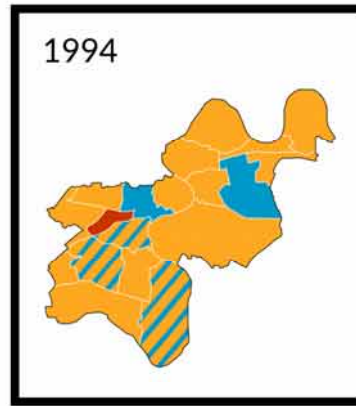
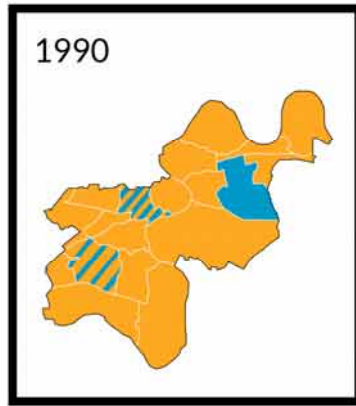
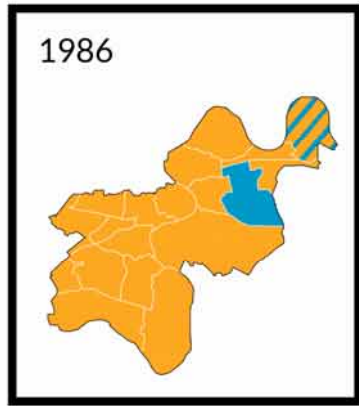
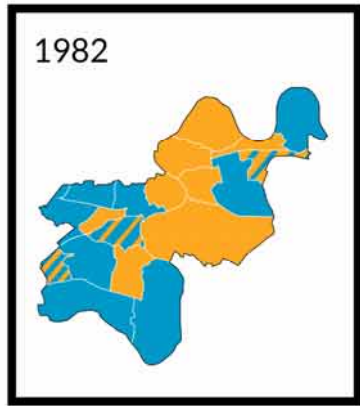
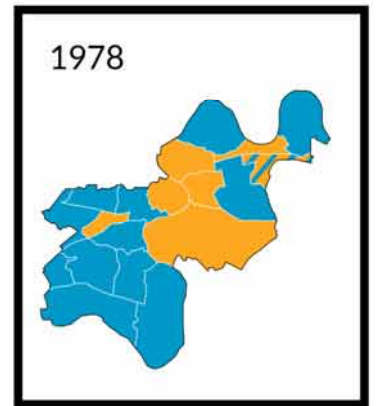
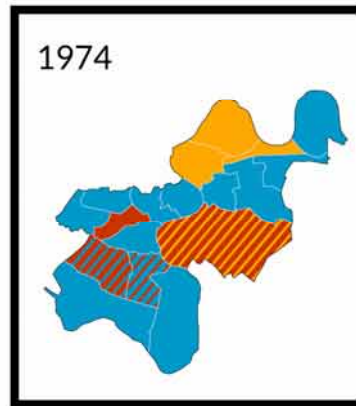
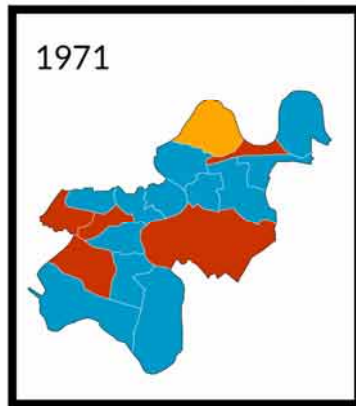
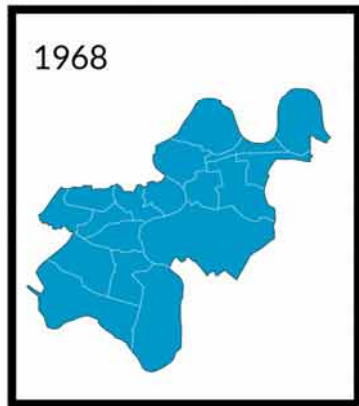
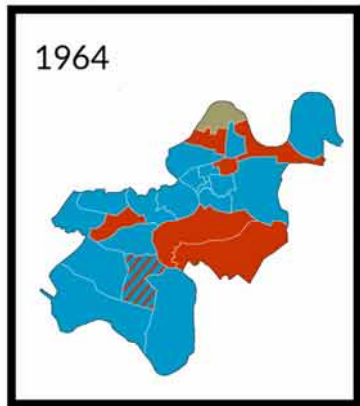
Swing to Conservatives				
1%	Mortlake	S. Richmond	N. Richmond	N. Richmond
2%	East Sheen	Hampton N.	Hampton Wick	
3%	S. Twickenham			
4%	N. Richmond			
5%	Whitton	Ham		
6%	Ham	Kew		
7%	Whitton	Heathfield	Fulwell	
8%	Heathfield	Hampton Wick	Kew	
9%	Kew	S. Twickenham	Hampton	Whitton
10%	Ham			
11%	S. Twickenham	Hampton Wick	Twick'ham Riv	Heathfield
12%	Fulwell	W. Twickenham		
13%	Fulwell			
14%	Hampton	Twick'ham Riv	W. Twickenham	Hampton
15%	W. Twickenham	Twick'ham Riv		
16%	Teddington			
17%	Teddington	St Margaret's	St Margaret's	
18%	Teddington	St Margaret's		
19%	St Margaret's			

Electoral history of Richmond upon Thames - 1964 to 2018

	1964	1968	1971	1974	1978	1982	1986	1990	1994	1998	2002	2006	2010	2014	2018
Barnes	56.9	64.8	48.7	47.0	54.0	50.2	44.6	39.2	40.7	41.5	51.5	52.2	56.5	55.8	41.0
	38.1	19.7	39.2	22.2	10.0	9.8	8.8	7.3	10.4	9.9	7.5	4.0	8.8	11.0	4.0
		15.4	12.2	27.2	36.0	40.0	46.6	45.8	48.9	48.6	41.0	43.9	34.6	18.6	32.0
	5.0			3.6				7.7						14.6	23.0
East Sheen	64.2	84.4	51.1	48.0	59.9	56.2	47.3	50.6	51.2	54.0	56.8	55.1	51.0	55.7	48.4
	13.8	15.6	14.6	11.7	5.3	4.7	6.4	7.4	10.2	13.2	7.3	5.2	6.0	10.7	5.7
	22.0		34.4	40.3	34.8	39.1	46.3	39.5	38.6	32.8	25.8	25.0	31.2	18.6	45.9
								2.4			10.1	14.7	11.9	14.9	
Fulwell & Hampton Hill 1968-2002: Hampton Hill	52.6	62.1	44.8	38.6	46.8	50.4	39.4	32.9	40.1	41.5	32.8	27.8	31.9	35.7	19.7
	32.3	19.1	44.9	39.6	26.5	15.0	14.2	14.9	17.7	18.5	11.7	6.0	9.2	11.9	5.9
	15.1	18.8	10.3	21.8	26.7	34.7	46.4	36.0	42.2	40.0	33.8	53.9	45.7	37.8	41.5
								16.2			21.6	12.4	13.3	14.6	32.8
Ham, Petersham and Richmond Riverside 1968-2002: Ham & Petersham 1964-1968: Petersham	37.1	51.1	30.3	25.2	32.7	29.1	25.6	26.6	26.3	28.2	32.5	30.5	37.4	35.0	23.1
	62.9	35.8	51.9	37.1	23.5	7.4	10.0	12.5	14.0	13.7	8.3	4.4	6.5	9.2	5.2
		13.1	17.8	37.7	43.8	63.5	64.4	60.9	59.7	58.1	47.5	51.6	41.3	35.6	38.2
											11.7	13.5	14.8	20.2	33.5
Hampton	53.7	63.8	55.2	53.6	56.3	51.4	40.9	36.7	35.0	43.5	51.0	42.5	40.6	30.4	36.3
	24.8	10.6	26.2	18.4	13.2	6.2	8.1	14.1	16.6	16.4	10.4	4.6	8.2	8.9	6.4
	21.5	25.6	18.5	28.0	30.5	42.4	51.1	49.2	48.4	40.1	38.6	53.0	51.2	35.6	57.2
															25.1
Hampton North 1978-2002: Hampton Nursery					48.8	45.8	32.9	30.0	30.8	34.0	52.0	55.0	42.2	42.1	43.2
					18.9	11.6	8.4	15.9	21.3	24.8	12.3		9.9	11.5	13.4
					32.4	42.6	58.7	54.0	47.9	41.2	35.7	45.0	43.0	22.7	40.0
												5.0	23.7	3.4	
Hampton Wick 1964-1968: Bushey Park	56.7	67.2	53.3	52.0	63.8	56.2	39.8	39.3	40.5	43.9	53.2	51.6	43.2	48.0	23.3
	24.6	15.4	36.8	27.6	18.8	10.3	11.2	14.1	17.3	14.6	9.9	7.0	9.2	14.1	5.4
	18.7	17.4	9.9	20.4	17.4	32.2	49.0	46.6	42.2	41.5	24.0	24.8	32.8	18.5	42.2
						1.3					12.9	16.6	14.8	19.4	29.0
Heathfield	43.9	64.7	45.5	40.0	46.5	35.3	35.2	35.6	33.4	33.2	41.5	22.2	35.6	28.0	26.3
	30.8	24.7	54.5	37.3	21.2	8.9	12.5	14.4	17.6	22.4	12.4	6.0	15.1	18.6	27.5
	25.3	10.6		22.7	32.3	48.5	52.4	50.0	49.1	44.4	46.1	50.5	42.4	27.6	42.0
						7.4						21.3	6.9	25.8	4.1
Kew	22.6	37.6	34.3	32.7	46.4	35.3	34.3	31.5	35.0	37.9	45.0	37.8	46.0	44.2	40.5
	19.9	14.6	21.1	17.7	11.1	8.9	11.7	11.0	14.6	14.9	11.2	4.3	8.3	7.6	5.1
		24.3	43.8	48.8	42.4	48.5	49.8	45.6	46.0	47.1	43.8	47.8	45.7	31.2	54.3
	57.5	23.5	0.8	0.8		7.4	4.1	11.8				10.1		17.1	
Mortlake & Barnes Common 1964-2002: Mortlake	37.6	46.1	28.0	19.7	23.8	46.2	24.3	27.2	30.4	22.4	40.3	46.1	41.8	46.4	48.1
	48.5	40.6	65.0	37.6	21.9	7.1	13.5	15.9	17.2	38.9	29.3	5.7	7.1	9.6	8.0
	9.1	11.6	4.8	42.7	54.3	46.7	62.2	56.9	52.4	38.6	30.4	48.2	31.3	21.3	43.9
	4.8	1.7	2.2										19.8	22.6	

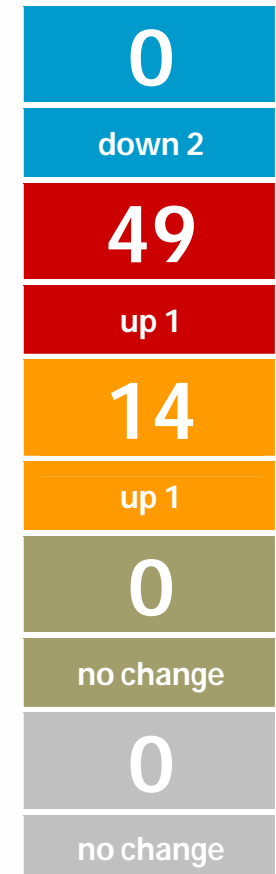
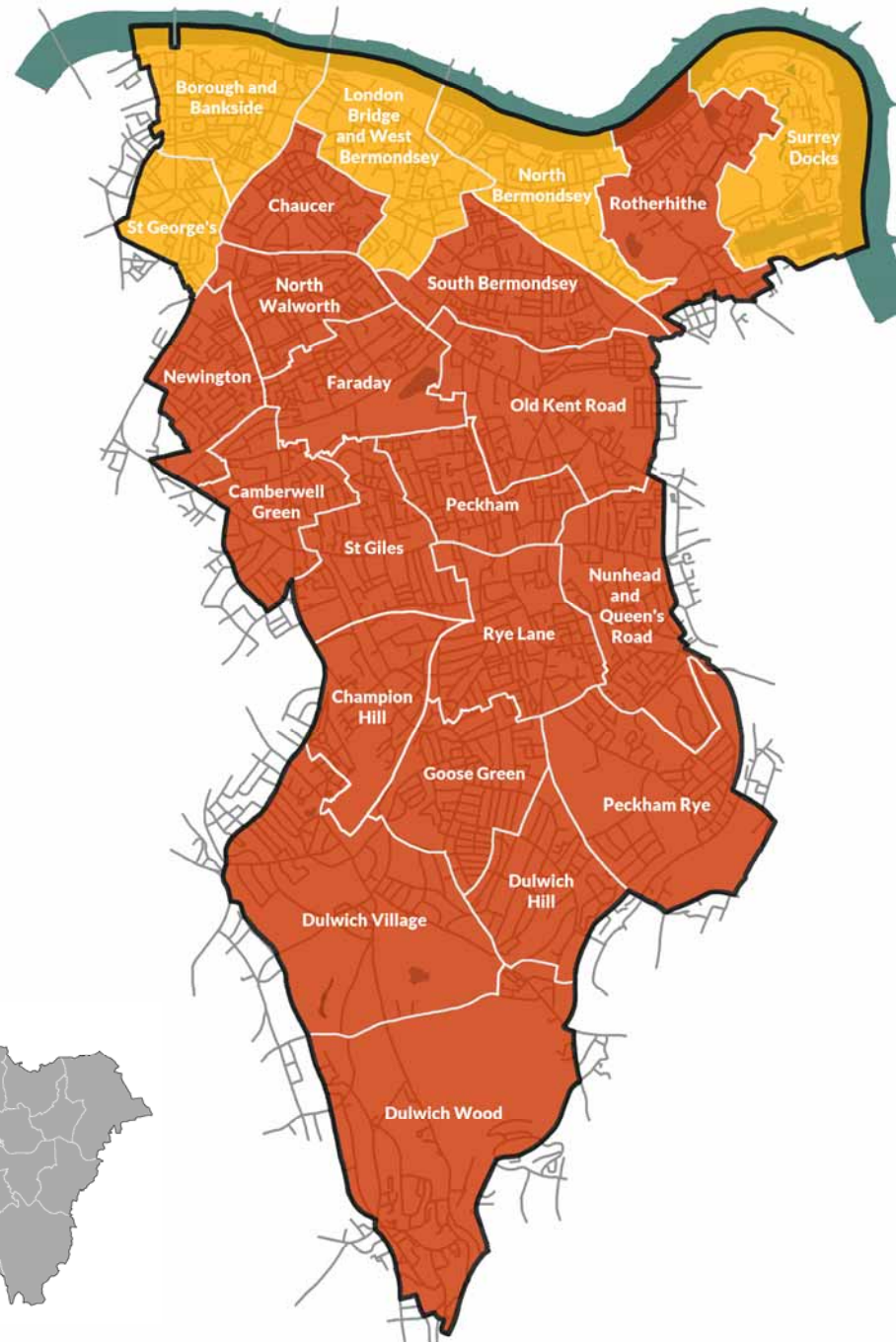
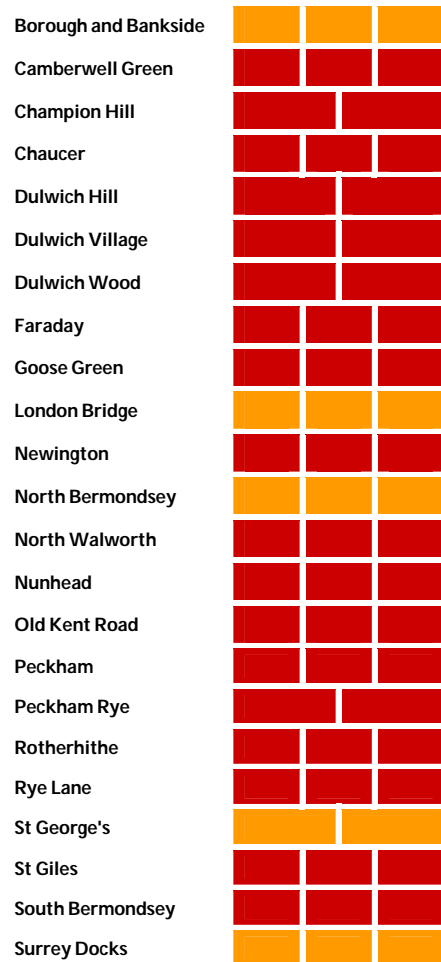
Electoral history of Richmond upon Thames - 1964 to 2018 continued

	1964	1968	1971	1974	1978	1982	1986	1990	1994	1998	2002	2006	2010	2014	2018
North Richmond	50.6	62.2	40.3	34.9	37.8	35.8	29.1	32.7	34.5	31.8	44.3	43.7	46.9	41.6	41.2
1968-2002: Richmond Town	49.4	22.7	37.1	19.3	9.9	10.0	13.6	11.9	15.1	17.9	10.6	6.6	9.4	10.1	14.8
1964-1968: Selwyn		15.1	13.3	45.8	52.3	53.3	57.3	47.4	50.4	50.3	36.0	46.5	43.7	28.3	44.0
			9.2			0.9		8.0			9.1	3.2		20.0	
St Margaret's and North Twickenham	56.9	68.5	50.0	45.3	52.4	53.4	38.7	34.6	39.0	35.9	36.9	25.2	37.2	30.7	25.2
1968-2002: Central Twickenham	22.8	23.5	29.6	36.8	20.8	11.0	19.0	20.6	24.4	30.4	16.9	5.6	7.3	9.2	13.2
1964-2002: Central Twickenham	20.4	6.4	19.3	17.9	26.8	34.1	42.3	35.3	36.6	33.7	31.0	41.0	40.1	37.0	57.5
		1.6	1.1			1.5		9.5			15.2	28.1	15.4	23.0	4.0
South Richmond	50.7	57.8	44.3	44.8	43.8	42.0	33.3	40.3	40.3	36.7	43.4	43.1	54.1	48.2	35.7
1968-2002: Richmond Hill	27.3	12.9	21.6	14.0	8.5	5.6	9.5	12.5	15.4	15.2	12.0	5.8	8.5	10.2	5.8
1964-1968: Richmond Central	22.1	29.3	26.2	41.2	47.7	52.4	57.3	47.2	44.3	48.1	35.8	38.0	37.5	18.6	33.5
			7.9								8.9	13.2		23.0	25.0
South Twickenham	55.0	68.9	54.1	50.8	47.3	44.4	37.6	34.7	37.7	35.4	40.5	44.3	38.7	43.3	24.8
	23.4	18.3	45.9	30.6	13.5	10.4	15.1	16.5	22.6	25.9	16.9	7.5	8.5	14.2	6.0
	20.9	12.8		18.6	39.2	42.4	47.4	38.3	39.7	27.6	25.7	37.9	33.8	24.2	41.1
	0.8					2.9		10.5		11.1	16.9	10.2	18.9	18.2	28.1
Teddington	40.7	55.3	46.8	36.5	52.3	41.9	30.5	29.1	28.6	32.0	37.9	29.2	14.5	33.1	31.8
	36.2	15.6	37.5	43.5	22.5	11.5	13.1	15.2	17.9	19.4	14.2	4.9	10.1	9.8	8.2
	23.1	29.2	10.9	20.0	25.2	45.5	56.4	43.1	53.5	48.6	47.9	54.3	49.4	37.2	60.1
			4.9			1.0		12.6				11.6		19.9	
Twickenham Riverside	56.1	65.5	51.4	44.5	40.8	37.4	29.5	29.9	27.6	24.6	42.2	28.3	40.9	37.0	26.7
1968-2002: East Twickenham	22.2	18.2	33.1	31.8	12.0	10.3	14.9	22.0	26.6	29.4	17.3	4.6	9.8	10.2	6.2
	21.7	16.3	15.4	23.7	47.2	51.0	55.6	48.1	45.8	46.0	40.5	52.3	34.7	30.7	50.1
						1.3						14.9	14.6	22.1	17.0
West Twickenham	32.2	57.7	41.8	33.3	30.3	33.3	23.8	21.7	21.0	18.3	48.7	36.5	39.5	29.9	26.9
	45.1	33.7	58.2	35.8	23.0	16.3	23.5	29.1	41.3	48.8	32.2	11.5	12.3	13.4	19.0
	22.7	8.6		30.9	46.7	50.4	52.7	49.2	37.8	29.5	19.1	41.6	48.2	32.5	51.4
										3.4		10.4		24.3	2.7
Whitton	45.4	61.2	37.9	40.0	51.0	49.3	35.7	32.6	35.2	38.7	45.0	39.9	33.0	31.9	33.3
	19.7	12.1	28.7	24.1	15.8	7.4	12.8	14.6	17.6	19.0	10.9	5.2	10.5	9.9	10.6
	34.9	26.7	26.2	35.9	29.6	41.8	48.5	44.1	47.2	42.3	44.1	53.0	38.9	24.5	46.5
			7.2		3.6	1.4	3.0	8.6				1.9	17.6	33.7	9.5



Southwark

at a glance



Boundary changes

Southwark's boundary review was precipitated because the north of the borough is growing rapidly while the south is, if not declining, at least not growing as fast.

Hence the seven northern wards of Cathedrals, Chaucer, Grange, Riverside, Rotherhithe, South Bermondsey and Surrey Docks - which in 2014 elected 21 councillors - in 2018 became

eight wards electing 23; the addition being a 2-member St Georges ward which annexed the southern third of Cathedrals (now called Borough and Bankside).

At the other end of the borough, the five wards of College, East Dulwich, Peckham Rye, South Camberwell and Village - which in

2014 elected 15 councillors - in 2018 became six wards (all bar one of which having just two councillors) electing 13.

In the middle relatively minor changes were made to ward boundary changes and, though several ward names changed, it is not difficult to link the pre and post review wards.

new wards

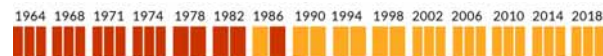


old wards



Borough and Bankside

Bermondsey and Old Southwark 5.2% swing Lab to LD



*Adele Morris	LD	1,258	51.4	+10.3
*David Noakes	LD	1,257	51.4	+12.3
Victor Chamberlain	LD	1,197	48.9	+10.9
Lorin Bell-Cross	Lab	746	30.5	0.0
Gloria Ponle	Lab	739	30.2	- 0.1
Aman Thakar	Lab	693	28.3	+ 2.3
Robert M. Ferguson	Con	207	8.5	- 4.2
Suzie Didier-Garnham	Con	201	8.2	- 3.2
Anthony McNamee	Con	180	7.4	- 3.2
Peter Hamilton	Grn	158	6.5	- 6.3
Maren White	Grn	147	6.1	- 5.3
William Leuchars	Grn	122	5.0	- 4.9
Eileen Scholes	WEP	118	4.8	
Kevin Parkin	Soc	27	1.1	

Camberwell Green

Camberwell and Peckham 5.45% swing Grn to Lab



*Dora Dixon-Fyle	Lab	2,234	74.3	+14.8
*Tom Flynn	Lab	2,082	69.2	+10.2
*Kieron Williams	Lab	2,043	67.9	+14.2
Tracey Beresford	Grn	552	18.4	+ 3.8
Alexis Fidgett	Grn	376	12.5	+ 2.5
Naomi Anderson	Con	307	10.2	+ 2.5
Paul Ingram	Grn	301	10.0	+ 0.2
Robert Hayward	Con	286	9.5	+ 2.0
Erik O'Connor	Con	254	8.4	+ 2.1
Jason Leech	LD	218	7.2	+ 0.6
Nik Nicol	LD	197	6.6	+ 2.7
Joseph Willie	LD	172	5.7	+ 1.9

Champion Hill

Camberwell and Peckham 6.05% swing Grn to Lab



*Sarah King	Lab	1,519	65.6	+ 9.9
*Peter John	Lab	1,368	59.1	+ 5.2
Michael Millar	Grn	368	15.9	- 9.0
Alexander Howard	Grn	329	14.2	- 3.8
Jonathan Hunt	LD	283	12.2	+ 3.0
Columba Blango	LD	251	10.8	+ 2.6
Fraser Schurer-Lewis	Con	184	8.0	- 4.3
Francis Truss	Con	184	8.0	- 2.6
Ray Towey	CPA	71	3.1	

Chaucer

Bermondsey and Old Southwark 11.45% swing LD to Lab



*Helen C. Dennis	Lab	1,713	60.1	+19.0
*Karl D. Eastham	Lab	1,547	54.3	+13.4
Sirajul Islam	Lab	1,463	51.3	+13.0
Poddy Clark	LD	764	26.8	- 7.5
Michael Zreika	LD	633	22.2	- 7.6
Mackie Sheik	LD	616	21.6	- 8.1
Winnie Baffoe	Grn	336	11.8	- 4.9
Phil Vabulas	Grn	331	11.6	
Edward Anyaeji	Con	327	11.5	+ 1.7
Laura A. Collins	Con	313	11.0	+ 1.4
George Smith	Con	298	10.5	+ 2.8
Rebecca Warren	Grn	213	7.5	- 9.2

Dulwich Hill

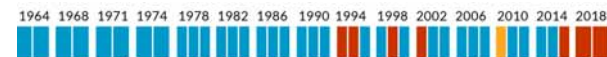
40% Camberwell and Peckham
60% Dulwich and West Norwood No comparable predecessor



Maggie Browning	Lab	1,823	65.4	
*Jon Hartley	Lab	1,618	58.0	
Myrtle E. Bruce-Mitford	Grn	460	16.5	
Jonathan S. Mitchell	LD	390	14.0	
Michael A. Bukola	LD	334	12.0	
Rachel J. Wolf	Con	327	11.7	
Jamie Vincent	Grn	322	11.5	
Edith I. Okparaocha	Con	302	10.8	

Dulwich Village

5% Camberwell and Peckham
95% Dulwich and West Norwood 7.2% swing Con to Lab



Margy Newens	Lab	1,755	39.4	+ 4.3
Richard Leeming	Lab	1,580	35.5	+ 2.3
*Jane Lyons	Con	1,306	29.3	- 7.0
Andrew Mitchell	Con	1,281	28.8	- 6.8
Brigid Gardner	LD	1,259	28.3	+ 6.8
Ruth Gripper	LD	1,124	25.2	+12.8
William Chidley	Grn	312	7.0	- 6.1
Gulnar Hasnain	Grn	289	6.5	- 4.8

Dulwich Wood

Dulwich and West Norwood

7.2% swing Con to Lab



Candidate	Party	2018	2014	2010	2006	2002	1998	1994	1990	1986	1982	1978	1974	1971	1968	1964
*Catherine Rose	Lab	1,802	59.9	+ 1.2												
*Andy Simmons	Lab	1,782	59.3	+ 6.2												
Lindsay Chathli	Con	678	22.5	- 10.5												
John Cope	Con	626	20.8	- 9.3												
Andre Mackay	LD	335	11.1	+ 5.2												
Steven H. Gauge	LD	282	9.4	+ 3.8												
Christopher S. Glenn	Grn	275	9.1	- 0.9												
Dale L. Rapley	Grn	235	7.8	- 1.7												

Faraday

35% Bermondsey and Old Southwark

65% Camberwell and Peckham

2.45% swing Grn to Lab



Candidate	Party	2018	2014	2010	2006	2002	1998	1994	1990	1986	1982	1978	1974	1971	1968	1964
*Lorraine Lauder	Lab	1,747	71.1	+ 6.3												
*Paul Fleming	Lab	1,726	70.3	+ 6.4												
Jack Buck	Lab	1,679	68.4	+ 6.9												
Liam Hennessy	Grn	338	13.8	+ 1.5												
Liba Hoskin	Grn	308	12.5	+ 1.8												
Ignas Galvelis	Grn	291	11.8	+ 1.6												
Tim Colbourne	LD	228	9.3	+ 2.7												
Chris Hudson	LD	226	9.2	+ 3.5												
Novelette Ellis	Con	214	8.7	- 0.1												
Loana Morrison	Con	209	8.5	- 0.3												
David Furze	Con	204	8.3	- 0.3												
Lauren Pemberton-Nelson	LD	198	8.1	+ 2.8												

Goose Green

35% Camberwell and Peckham

65% Dulwich and West Norwood

10.0% swing LD to Lab



Candidate	Party	2018	2014	2010	2006	2002	1998	1994	1990	1986	1982	1978	1974	1971	1968	1964
Victoria Olisa	Lab	2,372	44.3	+10.0												
James McAsh	Lab	2,042	38.2	+ 5.0												
*Charlie Smith	Lab	2,039	38.1	+ 5.4												
*James Barber	LD	1,719	32.1	- 10.5												
Clare Donachie	LD	1,202	22.5	- 14.3												
Claire Empson	WEP	1,075	20.0													
Michael Green	LD	974	18.2	- 15.0												
Rosemary Ades	Grn	679	12.7	- 5.2												
David Bradbury	Con	408	7.6	- 1.4												
David Jennings	Grn	394	7.4	- 8.8												
Robert Broomhead	Con	354	6.6	- 2.2												
Michael Poole-Wilson	Con	334	6.2	- 1.3												
Dale Latchford	Grn	311	5.8	- 6.0												

London Bridge and West Bermondsey

Bermondsey and Old Southwark



Candidate	Party	2018	2014	2010	2006	2002	1998	1994	1990	1986	1982	1978	1974	1971	1968	1964
John S. Batteson	Lab															
Julie Eyles	Lab															
Edward J. McDonagh	Lab															
Humaira Ali	LD															
William Hougbo	LD															
*Damian S. O'Brien	LD															
Hannah E. Ginnett	Con															
Nathan Newport Gay	Con															
Richard J. Packer	Con															
Bernard J. Creely	Grn															
Claude R. Werner	Grn															

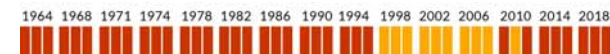
Election delayed until 14 June following the death of a candidate

Newington

95% Bermondsey and Old Southwark

5% Camberwell and Southwark

12.1% swing LD to Lab



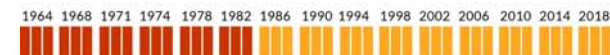
Candidate	Party	2018	2014	2010	2006	2002	1998	1994	1990	1986	1982	1978	1974	1971	1968	1964
*Eleanor Kerslake	Lab	2,137	68.2	+15.9												
*James Coldwell	Lab	2,082	66.5	+14.6												
Alice MacDonald	Lab	1,997	63.8	+15.5												
James Doran	LD	457	14.6	- 9.0												
Kate Belcheva	Grn	429	13.7	+ 0.4												
Harriet Shone	LD	420	13.4	- 9.8												
Alistair Bigos	LD	406	13.0	- 7.8												
David Powell	Grn	354	11.3	+ 1.5												
Betiel Mehari	Grn	337	10.8													
Sue Badman	Con	275	8.8	+ 0.8												
Will Amor	Con	257	8.2	+ 1.4												
Joseph Lyons	Con	243	7.8	+ 1.3												

North Bermondsey

5% Bermondsey and Old Southwark

95% Camberwell and Southwark

3.75% swing LD to Lab



Candidate	Party	2018	2014	2010	2006	2002	1998	1994	1990	1986	1982	1978	1974	1971	1968	1964
*Anood Al-Samerai	LD	1,744	48.5	+ 5.3												
*Eliza Mann	LD	1,570	43.7	+ 3.8												
*Hamish McCallum	LD	1,550	43.1	+ 4.5												
Leona Emmanuel	Lab	1,155	32.1	+10.1												
Shahina Jaffer	Lab	1,109	30.9	+13.4												
Jack Taylor	Lab	1,051	29.2	+12.6												
Andrew Baker	Con	452	12.6	- 3.4												
Luke Johnson	Con	394	11.0	- 4.4												
Dan Bridgett	Con	368	10.2	- 2.9												
Clare Cummings	Grn	331	9.2	- 3.3												
Kevin Jones	Grn	229	6.4													
Rosie Beattie	UKIP	121	3.4													
Gary Kandinsky	TUSC	62	1.7	- 0.3												

North Walworth

85% Bermondsey and Old Southwark
15% Camberwell and Peckham 6.55% swing Grn to Lab



*Rebecca Lury	Lab	1,726	63.4	+11.7
*Martin Seaton	Lab	1,552	57.0	+ 9.7
*Darren Merrill	Lab	1,512	55.5	+ 9.3
Peter Baffoe	Grn	425	15.6	+ 1.7
Emily Hirst	LD	424	15.6	- 3.1
Daniel Beckley	LD	400	14.7	- 2.2
Edward Sainsbury	LD	349	12.8	- 3.6
Guy Mannes-Abbott	Grn	303	11.1	- 2.8
Alex Deane	Con	289	10.6	+ 2.7
Lina Usma	Grn	287	10.5	
Michael Champion	Con	279	10.2	+ 2.6
Ben B. Omach	Con	253	9.3	+ 2.8
Lucy Carrington	Ind	124	4.6	

Nunhead and Queen's Road

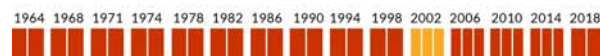
Camberwell and Peckham 6.4% swing Grn to Lab



*Sunil Chopra	Lab	2,305	71.9	+ 5.0
Gavin Edwards	Lab	2,276	71.0	+12.9
*Sandra Rhule	Lab	2,221	69.3	+14.7
Rosalie Schweiker	Grn	528	16.5	- 4.9
Steve Barbe	Grn	479	14.9	- 1.8
Bartley Sjaw	Grn	445	13.9	+ 0.8
Domonic Garriques	Con	254	7.9	- 1.0
Andrew Smith	Con	251	7.8	+ 0.1
Harry Chathli	Con	249	7.8	+ 0.7
Sarah Mustoe	LD	216	6.7	+ 0.7
Rupert Morris	LD	198	6.2	+ 0.5
Gillian Shields	LD	196	6.1	+ 1.2

Old Kent Road

30% Bermondsey and Old Southwark
70% Camberwell and Peckham 1.0% swing LD to Lab



*Evelyn O. Akoto	Lab	2,303	68.9	+ 8.7
*Richard Livingstone	Lab	2,228	66.7	+ 9.3
*Michael Situ	Lab	2,113	63.2	+ 8.5
Gemma Cooper	LD	508	15.2	+ 7.5
Paul Kyriacous	LD	432	12.9	+ 5.3
Tim McNally	LD	407	12.2	+ 6.8
Nick Martin	Grn	387	11.6	+ 1.1
Dominic Burstin	Con	309	9.2	+ 1.8
Simon Kitchen	Con	293	8.8	+ 2.1
Chris Mottau	Con	273	8.2	+ 1.6

Peckham

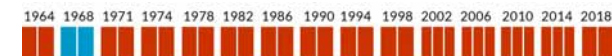
Camberwell and Peckham 5.6% swing Grn to Lab



*Barrie Hargrove	Lab	2,215	79.1	+10.1
*Johnson Situ	Lab	2,143	76.5	+ 8.2
*Cleo Soanes	Lab	2,112	75.4	+13.7
Anthony Griffiths	Grn	303	10.8	+ 0.6
Christopher Henderson	Grn	287	10.2	+ 0.6
John Evans	Con	207	7.4	+ 1.5
Martina Ward	Con	187	6.7	+ 0.8
Jane Maclaren	Con	181	6.5	+ 1.1
Jeff Hook	LD	171	6.1	+ 0.4
Philomena Ofodu	LD	154	5.5	+ 2.1
Benjamin Johnson	LD	151	5.4	+ 2.3

Peckham Rye

Camberwell and Peckham 0.55% swing Grn to Lab



*Victoria Mills	Lab	1,891	55.5	- 0.6
*Renata Hamvas	Lab	1,872	54.9	- 0.7
Gerard Bennett	Grn	612	18.0	- 3.2
Claire Sheppard	Ind	488	14.3	
Matthew Bartholomew	Con	249	7.3	- 8.4
Nathan Gamester	Con	218	6.4	- 7.7
Robert Skelly	LD	194	5.7	- 3.8
Derek Partridge	LD	192	5.6	- 2.2

Rotherhithe

Bermondsey and Old Southwark 2.3% swing LD to Lab



*Stephanie Cryan	Lab	1,726	49.9	+13.1
*Kath Whittam	Lab	1,558	45.0	+ 8.8
*Bill Williams	Lab	1,504	43.5	+10.1
Tom Holder	LD	1,142	33.0	+ 7.9
Mel Gordon	LD	1,013	29.3	+ 4.6
Wendy Nowak	LD	994	28.7	+ 5.6
Colin Boyle	Grn	517	14.9	+ 1.6
Roger Manser	Grn	404	11.7	
Kirsten St Clair Lindsay	Con	381	11.0	+ 0.9
Edward Burton	Con	345	10.0	+ 0.4
William Robinson	Con	334	9.7	+ 1.6

Rye Lane

Camberwell and Peckham

8.45% swing LD to Lab



*Jasmine Ali	Lab	2,543	73.6	+11.5
Peter Babudu	Lab	2,287	66.2	+12.1
*Nick Dolezal	Lab	2,060	59.6	+ 8.0
Jagan Devaraj	Grn	589	17.0	- 8.9
Kirsty Lothian	Grn	580	16.8	- 6.2
David Evans	Grn	492	14.2	- 3.7
Veronica Hunt	LD	375	10.8	+ 3.2
Al Scott	LD	325	9.4	+ 2.0
Robert Clarke	Con	294	8.5	- 3.5
Damian Fox	Con	283	8.2	- 3.3
Barry Joseph	Con	275	8.0	- 1.0
Thomas Rogers	LD	262	7.6	+ 2.3

St Giles

Camberwell and Peckham

1.1% swing Lab to Grn

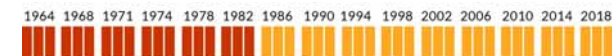


*Radha Burgess	Lab	2,508	67.6	+ 6.5
*Ian R. Wingfield	Lab	2,141	57.7	+ 3.6
Jason Ochere	Lab	2,118	57.1	+ 4.3
Susie Wheeldon	Grn	971	26.2	+ 7.5
Paula Orr	Grn	813	21.9	+ 5.1
Vanessa MacNaughton	LD	410	11.1	+ 2.8
Timothy Brown	LD	287	7.7	+ 1.0
Olicer Wooller	Con	263	7.1	- 3.0
Graham Davison	Con	250	6.7	- 3.2
John Munro	LD	239	6.4	+ 0.6
Adam Pimlott	Con	233	6.3	- 1.9

Surrey Docks

Bermondsey and Old Southwark

5.75% swing Lab to LD

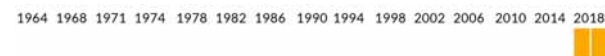


*Dan Whitehead	LD	1,475	48.1	+14.2
Nicola Salmon	LD	1,358	44.3	+17.0
Nick Johnson	LD	1,294	42.2	+16.7
Amy Clarke	Lab	911	29.7	+ 6.4
John Rule	Lab	773	25.2	+ 2.4
Will Tucker	Lab	770	25.1	+ 4.5
Mark Findell	Con	467	15.2	- 6.2
Hannah Ginnett	Con	440	14.3	- 3.6
Sandra Lane	Grn	437	14.2	- 1.7
Simon Fox	Con	403	13.1	- 4.8

St George's

Bermondsey and Old Southwark

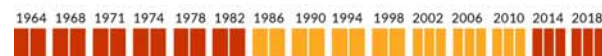
No comparable predecessor



*Maria Linforth-Hall	LD	884	45.5
Graham Neale	LD	839	43.2
Ellie Cumbo	Lab	773	39.8
Mark Griffiths	Lab	768	39.5
Ian Pocock	Grn	170	8.7
Siobhan Aarons	Con	146	7.5
Kishan Chandarana	Con	137	7.0

South Bermondsey

Bermondsey and Old Southwark



*Sunny Lambe	Lab	1,787	49.3	+10.8
Leanne Werner	Lab	1,754	48.4	+13.0
*Leo Pollak	Lab	1,701	46.9	+12.2
Gareth Bell	LD	1,324	36.5	+ 4.0
Kirsty Grove	LD	1,261	34.8	+ 2.8
Andrew Tipler	LD	1,133	31.2	- 0.7
Paul Blackman	Grn	268	7.4	- 0.7
Alexander Williams	Con	262	7.2	+ 1.0
Ian Twinn	Con	238	6.6	+ 1.7
Antoine Morizur-Bruller	Con	233	6.4	+ 2.5
Velerie Remy	Grn	223	6.2	
Michael King	UKIP	162	4.5	- 11.8
Toby Prescott	UKIP	151	4.2	- 11.1
Tony Sharp	UKIP	135	3.7	

Comparison of the 2018 and 2014 results in Southwark

	Year	Elec	%Poll	Con	Lab	LD	Green	UKIP	APP	TUSC	Ind	WEP	CPA
Borough and Bankside	2018	6,680	36.0	8.0	29.7	50.6	5.9					4.8	
Cathedrals	2014	12,657	31.3	11.6	28.9	39.4	11.5	8.6					
Camberwell Green	2018	10,240	30.7	9.4	70.5	6.5	13.6						
	2014	10,529	32.2	7.2	57.4	4.8	11.4	8.4	6.8	4.0			
Champion Hill	2018	7,160	32.8	8.0	62.3	11.5	15.1						3.1
South Camberwell	2014	8,827	39.6	11.0	54.3	8.1	19.2		5.1		2.2		
Chaucer	2018	10,328	28.7	11.0	55.2	23.5	10.3						
	2014	11,472	35.0	9.0	40.1	31.3	16.7			2.9			
Dulwich Hill	2018	7,258	38.9	11.3	61.7	13.0	14.0						
Dulwich Village	2018	7,850	57.2	29.0	37.4	26.8	6.8						
Village	2014	8,722	50.6	35.0	33.1	14.4	11.7	5.8					
Dulwich Wood	2018	7,850	57.2	21.7	59.6	10.2	8.5						
College	2014	8,809	46.4	30.8	54.3	5.5	9.4						
Faraday	2018	8,618	29.7	8.5	69.9	8.9	12.7						
	2014	8,060	32.0	9.1	63.4	5.5	11.1		6.2	4.6			
Goose Green	2018	10,798	44.2	6.8	40.2	24.3	8.6					20.0	
East Dulwich	2014	9,347	43.4	8.4	33.4	37.5	15.3	5.3					
London Bridge and West Bermondsey	2018												
Grange	2014	11,513	30.9	13.2	28.9	29.9	10.7	14.8		2.5			
Newington	2018	10,301	31.6	8.3	66.2	13.7	11.9						
	2014	10,692	40.7	7.1	50.8	22.5	11.5			2.8	5.3		
North Bermondsey	2018	11,510	30.7	11.3	30.7	45.1	7.8	3.4		1.7			
Riverside	2014	10,328	34.1	14.8	18.7	40.6	12.5	11.4		2.0			
North Walworth	2018	9,353	29.7	10.0	58.6	14.4	12.4					4.6	
East Walworth	2014	8,109	36.0	7.3	48.4	17.3	13.9		3.5	5.0		4.6	
Nunhead and Queen's Road	2018	11,301	29.5	7.8	70.7	6.3	15.1						
Nunhead	2014	9,734	34.3	7.9	59.9	5.5	17.1		9.7				
Old Kent Road	2018	11,747	28.0	8.7	66.3	13.4	11.6						
Livesey	2014	9,697	31.5	6.9	57.8	6.9	10.3	13.8	4.4				
Peckham	2018	10,221	28.0	6.9	77.0	5.7	10.5						
	2014	10,219	31.3	6.0	65.1	4.0	9.8	6.5	8.5				
Peckham Rye	2018	7,511	39.7	6.8	55.2	5.7	18.0					14.3	
	2014	10,067	38.4	14.5	55.8	8.2	19.7		1.8				
Rotherhithe	2018	10,754	32.0	10.2	46.1	30.3	13.3						
	2014	10,018	34.4	9.3	35.5	24.3	13.3	15.0		2.6			
Rye Lane	2018	10,743	33.1	8.2	66.5	9.3	16.0						
The Lane	2014	11,090	35.5	10.8	55.9	6.8	22.3		4.2				
St George's	2018	5,095	37.8	7.3	39.6	44.3	8.7						
St Giles	2018	11,712	34.5	6.7	60.8	8.4	24.1						
Brunswick Park	2014	9,390	36.2	9.4	56.0	6.9	17.1		10.5				
South Bermondsey	2018	11,400	32.5	6.7	48.2	34.2	6.8	4.1					
	2014	9,532	37.7	5.0	36.2	32.1	8.1	15.8		2.8			
Surrey Docks	2018	9,346	31.5	14.2	26.7	44.9	14.2						
	2014	9,368	32.9	19.2	22.2	28.9	13.8	15.8					

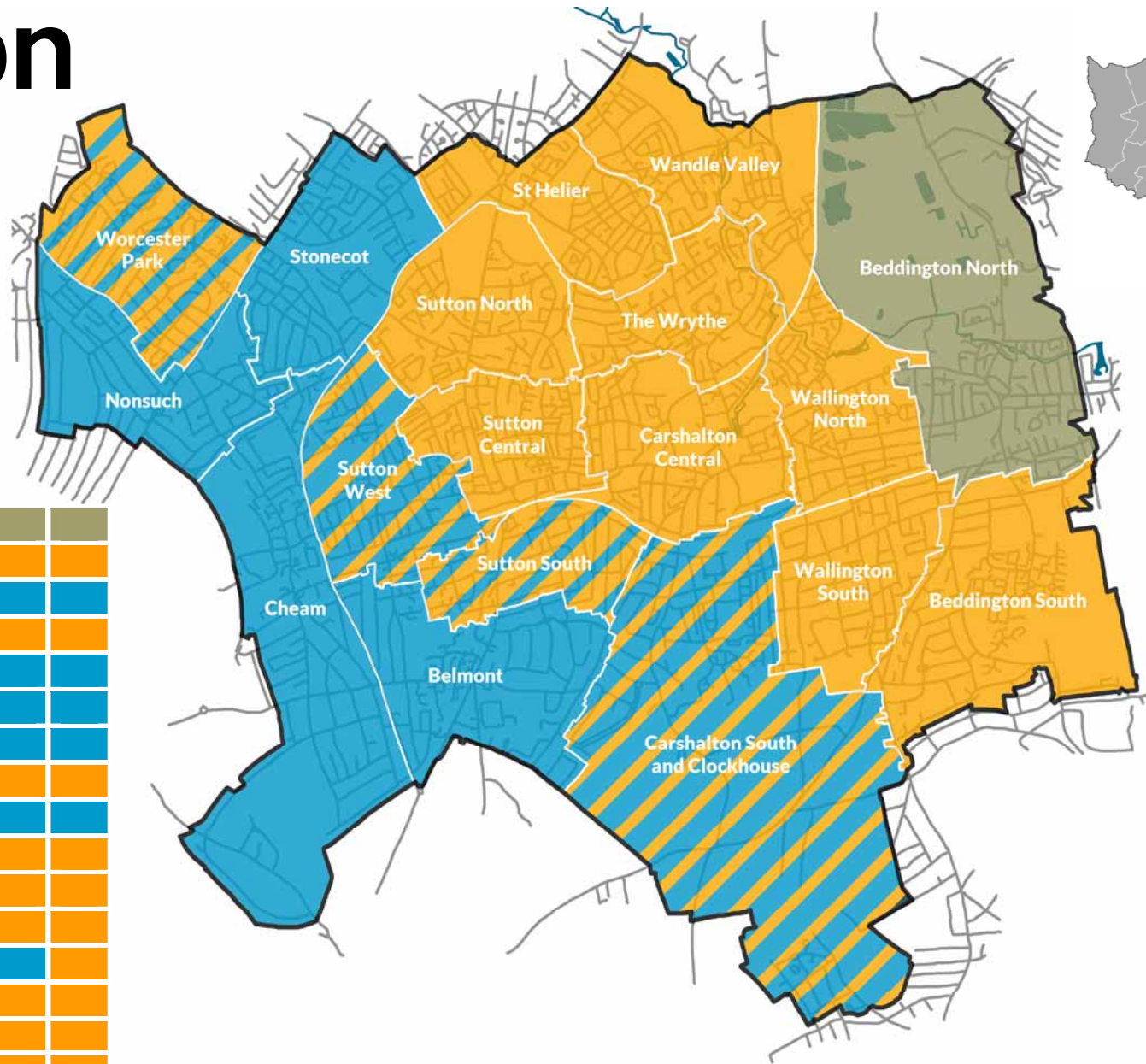
Electoral history of Southwark - 1964 to 2018

	1964	1968	1971	1974	1978	1982	1986	1990	1994	1998	2002	2006	2010	2014	2018
Borough and Bankside	15.4	35.3	13.5	5.1	27.2	27.2	6.1	7.5	3.1	3.4	7.8	12.8	15.4	11.6	8.0
2002-2018: Cathedrals	79.6	52.4	86.5	91.2	72.8	51.4	47.3	31.5	19.3	27.3	21.0	19.9	26.0	28.9	29.7
1964-2002: Cathedral						21.4	46.6	61.0	76.0	64.4	64.5	46.7	42.4	39.4	50.6
	5.1	12.3		3.7					1.5	4.9	6.7	20.7	16.2	20.1	10.7
Camberwell Green	32.7	56.5	14.7	17.3	31.1	19.7	10.8	16.5	11.6	8.9	3.5	8.0	10.0	7.2	9.4
1968-2002: St Giles	67.3	43.5	80.1	68.5	63.2	54.2	58.3	58.3	67.9	53.8	48.5	65.1	60.0	57.4	70.5
				14.2	5.7	26.1	28.3	11.1	20.6	15.0	43.0	16.4	16.3	4.8	6.5
			5.2				2.6	14.1		22.3	4.9	10.5	13.7	30.6	13.6
Champion Hill	30.1	58.7	29.0	24.6	40.7	34.7	31.0	28.6	18.2	11.9	14.4	14.6	13.6	11.0	8.0
2002-2018: South Camberwell	55.6	40.1	71.0	62.7	51.5	39.9	55.6	48.8	62.6	42.7	46.4	37.5	48.3	54.3	62.3
1968-2002: Lyndhurst	12.2			11.2	6.9	25.4	13.4	9.8	19.2	10.5	15.9	10.6	20.8	8.1	11.5
	2.2	1.3		1.5	0.9			12.9		35.0	23.2	37.3	17.4	26.5	18.2
Chaucer	17.8	45.9	18.0	18.4	32.5	18.6	4.4	5.1	4.5	5.3	3.4	10.1	15.6	9.0	11.0
	74.0	50.2	82.0	79.6	67.5	44.5	50.6	43.3	46.1	49.0	34.4	32.7	35.8	40.1	55.2
						30.2	45.0	42.6	47.5	45.7	58.7	36.5	41.1	13.1	23.5
	8.2	4.0		2.0		6.6		8.9	1.9		3.5	20.6	7.5	19.6	10.3
Dulwich Hill															11.3
															61.7
															13.0
															14.0
Dulwich Village	58.6	79.6	61.5	53.1	66.1	53.5	47.0	41.2	36.5	43.4	40.2	41.3	32.6	35.0	29.0
2002-2018: Village	24.6	20.4	38.5	29.2	24.7	15.6	27.8	35.6	36.8	40.4	39.7	33.6	26.7	33.1	37.4
1964-2002: Ruskin	16.8			17.7	9.2	30.9	21.9	9.4	19.9	8.9	12.7	11.0	30.2	14.4	26.8
							3.4	13.9	6.8	7.4	7.4	14.1	10.5	17.5	6.8
Dulwich Wood	48.7	66.4	48.8	46.6	57.1	55.1	49.5	50.9	41.3	50.5	50.4	52.8	33.3	30.8	21.7
1978-2018 College	42.7	22.5	51.2	41.8	36.6	22.5	30.4	36.5	32.4	34.7	30.5	29.2	36.4	54.3	59.6
1964-1978 The College	8.6	9.5		11.6	6.3	22.4	20.2	12.6	26.3	11.0	12.4	17.9	22.0	5.5	10.2
		1.6								3.8	6.7		8.4	9.4	8.5
Faraday	12.4	25.0	9.5	5.2	29.0	25.2	14.1	13.8	5.8	5.8	2.9	5.3	11.9	9.1	8.5
	84.1	60.0	88.9	87.4	71.0	61.2	68.9	57.5	44.4	42.7	43.5	49.5	60.8	63.4	69.9
		15.1		7.4		9.2	15.2	28.7	49.8	51.5	38.9	24.7	17.3	5.5	8.9
	3.6		1.6			4.5	1.8				14.6			21.9	12.7
Goose Green	32.9	61.1	35.8	22.9	42.9	37.3	31.0	32.0	22.1	18.0	16.7	9.4	14.1	8.4	6.8
2002-2018: East Dulwich	55.8	28.6	64.2	52.9	42.0	38.2	48.0	49.6	58.8	53.0	42.2	30.6	32.5	33.4	40.2
1964-2002: Alleyn	11.3	10.3		24.2	15.1	24.5	21.0	8.2	19.1	15.6	17.4	45.6	43.9	37.5	24.3
								10.1		13.5	23.7	14.5	9.5	20.6	28.6
London Bridge and West Bermondsey		15.7	6.0	3.7	23.2	18.7		6.0	2.6	4.8	6.8	15.9	18.6	13.2	
2002-2018: Grange	90.0	78.0	94.0	90.7	74.9	54.2	46.1	40.2	26.7	30.5	29.0	28.1	27.1	28.9	
1964-2002: Abbey				5.6		27.0	53.9	43.9	67.8	59.4	59.1	26.0	41.0	29.9	
	10.0	6.3			1.9				2.9	5.2	5.1		13.4	28.0	
Newington	16.0	45.7	16.8	7.1	33.7	21.0	15.5	17.2	9.5	4.6	5.6	11.3	10.5	7.1	8.3
	77.5	54.3	83.2	69.5	66.3	50.2	68.6	60.3	60.6	42.2	31.2	33.2	39.3	50.8	66.2
				23.4		19.6	15.9	11.2	29.9	53.2	57.6	55.5	38.5	22.5	13.7
	6.5					9.1		11.4			5.6		11.6	19.6	11.9

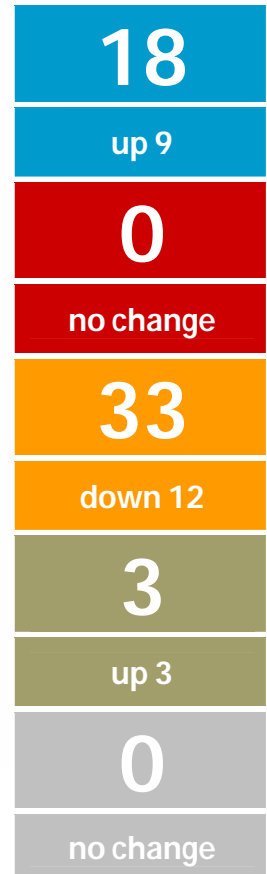

	1964	1968	1971	1974	1978	1982	1986	1990	1994	1998	2002	2006	2010	2014	2018
North Bermondsey	12.7	31.9	7.3	6.4	21.9	9.7	3.7	8.8	8.9	4.9	9.4	18.9	27.2	14.8	11.3
1964-2018: Riverside	87.3	68.1	92.7	83.0	78.1	23.0	38.5	40.7	36.7	39.9	19.9	23.2	22.8	18.7	30.7
				10.6		23.6	57.8	50.4	54.3	51.7	62.3	41.7	39.3	40.6	45.1
						43.8				3.4	8.5	16.1	10.7	25.9	12.9
North Walworth	13.8	32.9	11.9	8.4	30.8	21.9	4.9	5.9	4.8	2.8	4.8	8.1	11.0	7.3	10.0
Pre 2018: East Walworth	80.1	46.1	86.6	64.4	69.2	58.1	48.8	37.1	34.4	40.6	31.7	43.6	43.1	48.4	58.6
Pre 2002: Browning				2.0		20.0	46.3	57.1	60.7	56.7	53.3	42.0	37.4	17.3	14.4
	6.1	21.0	1.5	25.2							10.2	6.3	8.5	27.0	17.0
Nunhead and Queen's Road					32.1	16.6	11.0	22.1	10.4	10.2	8.9	12.7	13.8	7.9	7.8
2002-2018: Nunhead					61.8	51.6	60.3	77.9	70.9	62.4	44.2	54.5	55.7	59.9	70.7
1978-2002: Barse					6.1	31.9	28.7		18.6	16.7	12.4	17.2	19.6	5.5	6.3
										10.7	24.4	15.6	10.9	26.8	15.1
Old Kent Road	29.5	53.8	11.7	14.0	32.8	20.6	13.6	24.6	11.6	11.3	2.8	4.3	10.0	6.9	8.7
2002-2018: Livesey	67.2	46.2	88.3	76.4	67.2	62.5	67.9	75.4	65.0	46.4	42.3	49.6	59.4	57.8	66.3
1964-2002: Consort				9.6		16.9	18.5		23.4	23.8	46.4	38.8	25.8	6.9	13.4
	3.4									18.5	8.5	7.3	4.9	28.5	11.6
Peckham	15.0	48.5	8.7	8.6	15.3	14.9	7.2	12.0	5.8	3.2	6.3	7.5	8.6	6.0	6.9
1978-2002: Liddle	82.7	49.7	89.2	77.6	77.6	67.0	82.7	88.0	74.2	51.5	56.2	66.3	64.9	65.1	77.0
1964-1978: Brunswick				13.8		16.5	10.1		12.6	31.8	9.6	12.1	15.3	4.0	5.7
	2.3	1.8	2.1		7.1	1.6			7.3	13.5	27.9	14.1	11.2	24.8	10.5
Peckham Rye	27.4	63.4	28.1	21.3	43.9	36.9	34.1	17.8	8.2	11.8	18.1	11.7	14.0	14.5	6.8
1964-1978: Waverley	58.4	36.6	71.9	70.3	50.1	41.1	61.0	51.6	52.4	62.9	45.7	37.2	42.3	55.8	55.2
	14.2			8.4	6.0	20.3		30.6	39.4	16.8	22.4	30.7	33.7	8.2	5.7
						1.8	4.9			8.5	13.8	20.4	10.1	21.6	14.3
Rotherhithe											8.7	16.6	17.7	9.3	10.2
											23.0	25.1	27.7	35.5	46.1
											61.6	48.1	35.5	24.3	30.3
											6.8	10.2	19.1	30.9	13.3
Rye Lane	32.2	51.2	22.5	16.8	27.0	22.5	17.4	25.4	5.9	6.4	9.8	13.8	12.4	10.8	8.2
1968-2018: The Lane	54.6	46.5	77.5	74.1	60.8	43.4	51.8	61.4	43.0	46.8	55.1	48.7	50.1	55.9	66.5
1964-1968: Bellenden	13.2			8.1	6.1	31.6	30.8	13.2	51.1	40.3	19.8	17.1	21.9	6.8	9.3
		2.3		1.0	6.1	2.5				6.4	15.3	20.4	15.6	26.5	16.0
St George's															7.3
															39.6
															44.3
															8.7
St Giles	14.7	48.5	8.7	8.6	28.2	23.1	12.6	22.8	6.5	8.0	11.1	5.9	11.0	9.4	6.7
2002-2018: Brunswick Park	78.7	49.7	89.2	77.6	62.4	48.5	60.8	72.7	65.9	59.0	55.2	48.5	53.3	56.0	60.8
1964-2002: Brunswick				13.8		27.0	25.5		27.6	16.7	19.4	36.7	21.5	6.9	8.4
	6.6	1.8	2.1		9.4	1.5	1.1	4.5		16.3	14.2	8.9	14.2	27.6	24.1
South Bermondsey	11.3	32.2	29.4	13.8	27.7	16.4		5.6	4.5	3.7	5.7	12.1	14.1	5.0	6.7
1964-2002: Bricklayers	85.6	66.1	69.2	86.2	72.3	43.8	42.7	31.1	25.6	27.8	18.6	27.1	32.2	36.2	48.2
						34.1	56.7	63.4	69.8	68.5	61.8	48.2	36.3	32.1	34.2
	3.1	1.7	1.3			5.8	0.6				13.9	12.6	17.4	34.6	10.9
Surrey Docks	13.3	18.9	8.6	6.3	18.3	14.5	4.6	18.8	6.0	9.7	20.2	28.9	26.6	19.2	14.2
1964-2002: Dockyard	86.7	81.1	91.4	88.6	78.8	62.5	45.9	33.0	25.6	24.8	13.4	16.0	17.3	22.2	26.7
						20.6	49.5	48.2	68.5	55.0	60.7	43.2	43.8	28.9	44.9
				5.1	2.9	2.4				10.5	5.7	11.9	12.4	29.6	14.2



Sutton



at a glance



Beddington North

Carshalton and Wallington

swing incalculable



*Nick Mattey	Ind	1,285	34.6		
Tim Foster	Ind	1,047	28.2		
Jillian A. Green	Ind	948	25.5		
Malcolm Brown	Con	911	24.5	+ 2.7	
*Ali Pathumal	LD	837	22.5	- 14.0	
Sarah A. Gwynn	Lab	829	22.3	+ 3.9	
Alison M. Huneke	Con	815	21.9	+ 2.1	
Andy Williams	Con	784	21.1	+ 2.2	
John Keys	Lab	725	19.5	+ 2.7	
Brendan Hudson	LD	713	19.2	- 17.0	
Charlie Mansell	Lab	663	17.9	+ 1.9	
Nighat Piracha	LD	660	17.8	- 11.6	
Shasha Khan	Grn	208	5.6	- 1.6	
Hannah M. Hamilton	UKIP	106	2.9	- 19.0	
Kingsley J.D. Hamilton	UKIP	94	2.5		

Beddington South

Carshalton and Wallington

1.75% swing Con to LD

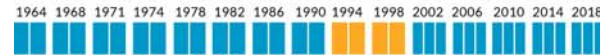


*Edward T. Joyce	LD	1,450	44.7	+ 8.6	
*Manuel Abellan	LD	1,445	44.5	+ 12.4	
Mo Saqib	LD	1,403	43.2	+ 14.0	
*Neil R. Garratt	Con	1,334	41.1	+ 7.8	
Ann M. Page	Con	1,239	38.2	+ 7.1	
Jim Simms	Con	1,226	37.8	+ 9.6	
Christine I.F. Cullen	Lab	492	15.2	+ 1.4	
Arnaldo E.S. Savignani	Lab	421	13.0	- 0.1	
Alan Tate	Lab	380	11.7	- 1.1	
Peter T. Smith	UKIP	134	4.1	- 19.3	
David M. Usher	UKIP	107	3.3		
Terence J. Smith	UKIP	105	3.2		

Belmont

Sutton and Cheam

5.8% swing LD to Con



*David A. Hicks	Con	2,001	61.0	+ 11.4	
*Patrick R. McManus	Con	1,900	57.9	+ 12.8	
*Jane Pascoe	Con	1,836	55.9	+ 15.1	
Dean R. Juster	LD	956	29.1	+ 3.2	
Alex Vincente-Machado	LD	786	23.9	+ 0.1	
Abdullah Okuyucu	LD	748	22.8	+ 1.1	
Gale A.L. Blears	Lab	595	18.1	+ 5.4	
Margaret Sinclair	Lab	524	16.0	+ 4.1	
Marian H. Wingrove	Lab	503	15.3	+ 4.3	

Carshalton Central

Carshalton and Wallington

2.2% swing LD to Con

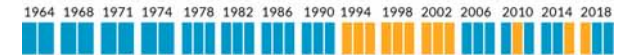


*Jill L. Whitehead	LD	1,673	44.7	+ 4.1	
*Chris Williams	LD	1,646	44.0	+ 7.5	
Jake M. Short	LD	1,576	42.1	+ 5.8	
Lynne J. Fletcher	Con	1,384	37.0	+ 10.2	
Matthew D. Drew	Con	1,302	34.8	+ 10.2	
Ethan J. Smith	Con	1,289	34.4	+ 10.2	
Marilyne B. Burbage	Lab	459	12.3	+ 2.5	
Margaret Onions	Lab	441	11.8	+ 2.3	
Tony Thorpe	Lab	430	11.5	+ 2.8	
Karin Andrews	Grn	334	8.9	+ 0.8	
Bob Steel	Grn	255	6.8	- 0.9	
Gay McDonagh	Grn	238	6.4	+ 1.3	
Ashley K. Dickenson	CPA	69	1.8	- 0.4	

Carshalton South and Clockhouse

Carshalton and Wallington

0.5% swing Con to LD



*Amy B. Haldane	LD	1,809	45.5	+ 12.3	
*Moira J. Butt	Con	1,767	44.4	+ 6.7	
*Timothy E. Crowley	Con	1,747	43.9	+ 8.3	
Melissa Pearce	Con	1,596	40.1	+ 10.0	
Gordon A. Roxburgh	LD	1,544	38.8	+ 5.8	
Jason A.P. Reynolds	LD	1,524	38.3	+ 9.7	
John A. Clay	Lab	376	9.5	0.0	
Anas A. Khan	Lab	343	8.6	0.0	
Christine Savignani	Lab	340	8.5	+ 1.8	
Ross Hemingway	Grn	295	7.4	- 5.3	

Cheam

Sutton and Cheam

7.6% swing LD to Con



*Holly A. Ramsey	Con	2,202	58.4	+ 16.9	
Eric J. Allen	Con	2,066	54.8	+ 18.0	
Ellot H.G. Colburn	Con	1,900	50.4	+ 20.8	
*Mary Burstow	LD	1,711	45.4	+ 2.1	
Anisha Callaghan	LD	1,292	34.3	+ 3.0	
Monica Tyler	LD	1,253	33.2	+ 4.8	
Victoria E. Barlow	Lab	315	8.4	+ 2.0	
Jane C. Rodger	Lab	288	7.6	+ 1.8	
Helen Martin	Lab	287	7.6	+ 2.5	

Nonsuch

Sutton and Cheam

5.95% swing LD to Con



Martina B. Allen	Con	1,681	39.6	+ 6.6
Peter H. Geiringer	Con	1,466	34.5	+ 3.2
James D. McDermott-Hill	Con	1,405	33.1	+ 3.4
*Samantha J. Bourne	LD	1,405	33.1	- 9.2
*Richard F. Broadbent	LD	1,287	30.3	- 7.8
Cliff Mason	LD	1,243	29.3	- 5.4
Richard D. Johnson	Ind	848	20.0	
Kirsty R. Archer	Lab	542	12.8	+ 2.9
Kerrie S. Peek	Lab	370	8.7	+ 0.7
Karon E. Whitham	Lab	334	7.9	+ 0.4
Howard W. Cowley	UKIP	189	4.5	- 17.3
Bill Goddard	UKIP	138	3.3	
David P. Taffurelli	UKIP	126	3.0	

St Helier

Carshalton and Wallington

3.7% swing LD to Lab



*Jean E. Crossby	LD	1,063	41.2	+ 1.0
*Martin A. Gonzales	LD	977	37.9	+ 1.9
Annie Moral	LD	922	35.8	- 0.1
Nick Diamantis	Lab	876	34.0	+ 9.3
Maggie Hughes	Lab	800	31.0	+ 8.0
Patrick G. Sim	Lab	745	28.9	+ 7.5
Steven J. Ayres	Con	583	22.6	+ 9.8
Simon N. Densley	Con	513	19.9	+ 9.1
Simon J. Higgs	Con	497	19.3	+ 9.0
John A. Brereton	UKIP	255	9.9	- 18.4
Eleanor M. Smith	UKIP	180	7.0	
Ian E. Rawat	UKIP	178	6.9	
Richard Edmonds	NF	49	1.9	

Stonecot

Sutton and Cheam

12.3% swing LD to Con



Jed Dwight	Con	1,505	43.7	+19.0
Param Nandha	Con	1,414	41.0	+16.5
Ryan C. Stoneman	Con	1,374	39.9	+22.1
*Nick Emmerson	LD	1,087	31.5	- 5.6
*Miguel L. Javelot	LD	969	28.1	- 6.4
Peter Okenla	LD	921	26.7	- 4.3
Ray Eveleigh	Lab	699	20.3	+ 7.9
Paul D. Prior	Lab	663	19.2	+ 9.0
Gerald D. Tasker	Lab	558	16.2	+ 6.4
Claire E. Jackson-Prior	Grn	262	7.6	- 0.4
Cumar Saha	Grn	254	7.4	
Glen P. Roberts	UKIP	147	4.3	- 18.5
Simon R. Stuart	UKIP	121	3.5	
Nicholas S. Smith	UKIP	106	3.1	

Sutton Central

Sutton and Cheam

8.15% swing LD to Lab

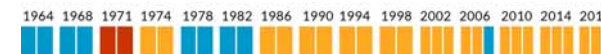


*David D. Bartolucci	LD	1,259	37.4	- 5.7
Richard Clare	LD	1,236	36.7	- 3.1
*Ali Mirhashem	LD	1,114	33.1	- 1.6
Steve Adams	Lab	1,082	32.1	+12.8
Bonnie E. Craven	Lab	961	28.5	+12.5
Vic Paulino	Lab	905	26.9	+12.9
Nigel B. Cornwell	Con	789	23.4	+ 7.0
Marie J. Grant	Con	756	22.4	+10.4
Alan R. Plant	Con	727	21.6	+ 9.6
Peter Friel	Grn	293	8.7	- 2.1
Jess Beadle	UKIP	154	4.6	- 12.4
Charlie Wood	UKIP	112	3.3	

Sutton North

Sutton and Cheam

9.75% swing LD to Con

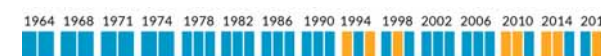


*Ruth C. Dombey	LD	1,350	42.0	- 6.2
*Marlene S. Heron	LD	1,263	39.3	- 5.9
*Steve Penneck	LD	1,222	38.1	- 3.4
Emma P. Scully	Con	1,134	35.3	+13.5
Vikki Shields	Con	1,032	32.1	+12.7
Terry Woods	Con	1,021	31.8	+16.6
Teresa A. O'Brien	Lab	754	23.5	+ 8.7
Emily A.M. Brothers	Lab	742	23.1	+10.8
Victoria J. Richer	Lab	681	21.2	+ 9.0
Andrew D. Beadle	UKIP	155	4.8	- 18.2
Julie A. Beach	UKIP	140	4.4	
Ernest J. Ford	UKIP	140	4.4	

Sutton South

Sutton and Cheam

2.3% swing LD to Con



*Tony A. Shields	Con	1,383	44.2	+10.8
Richard F. Clifton	LD	1,347	43.0	+ 4.5
*Trish Fivey	LD	1,303	41.6	+ 5.4
Vanessa M. Udall	Con	1,295	41.4	+11.0
David A. Slaughter	Con	1,285	41.0	+11.0
Ed Parsley	LD	1,187	37.9	+ 8.9
Tessa L. Cornell	Lab	566	18.1	+ 7.7
Kathryn T.A. Brennan	Lab	554	17.7	+ 9.1
Ron Phillips	Lab	475	15.2	+ 6.8

Sutton West

Sutton and Cheam

10.9% swing LD to Con



Name	Party	2018	2014	2010	2006	2002	1998	1994	1990	1986	1982	1978	1974	1971	1968	1964
Catherine J. Gray	Con	1,334	37.5	+14.6												
Lily P. Bande	Con	1,326	37.3	+15.0												
*Kevin M. Burke	LD	1,288	36.2	- 8.9												
Mukesh Rao	Con	1,227	34.5	+15.0												
*Wendy G.L. Mathys	LD	1,206	33.9	- 6.5												
*Simon D. Wales	LD	1,190	33.5	- 5.5												
Andy Cook	Lab	806	22.7	+ 9.0												
Laura J. Mullaney	Lab	713	20.1	+ 7.8												
Christopher M. Woolmer	Lab	672	18.9	+ 7.8												
Peter H. Hickson	Grn	300	8.4													

The Wrythe

Carshalton and Wallington

3.3% swing LD to Con



Name	Party	2018	2014	2010	2006	2002	1998	1994	1990	1986	1982	1978	1974	1971	1968	1964
*Colin H. Stears	LD	1,324	46.8	+ 5.2												
Sam Weatherlake	LD	1,249	44.2	+ 2.7												
*Nali Patel	LD	1,224	43.3	+ 6.1												
Will Curley	Con	760	26.9	+11.0												
Mille J. Shields	Con	747	26.4	+11.3												
Sebastian L. Wopinski	Con	659	23.3	+11.6												
Sheila A. Berry	Lab	533	18.8	+ 4.7												
Carlos M.C.P. De Sousa	Lab	498	17.6	+ 4.7												
Paul G. McCarthy	Lab	476	16.8	+ 5.5												
Penny Mouncey	Grn	204	7.2	- 2.2												
John T. Bannon	UKIP	196	6.9	-16.5												
Michael C. Boulton	Grn	187	6.6													
Bill Main-Ian	UKIP	177	6.3													
Gino M. Marotta	UKIP	129	4.6													
Phil Mouncey	Grn	121	4.3													

Wallington North

Carshalton and Wallington

4.7% swing Con to LD

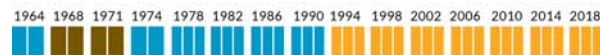


Name	Party	2018	2014	2010	2006	2002	1998	1994	1990	1986	1982	1978	1974	1971	1968	1964
*Sunita Gordon	LD	1,637	48.8	+12.3												
Marian James	LD	1,587	47.3	+12.0												
*Joyce H. Melican	LD	1,505	44.8	+11.4												
Charlotte A. Leonard	Con	912	27.2	- 0.5												
Lynn A. Robertson	Con	888	26.4	+ 3.2												
Chris Wortley	Con	827	24.6	+ 4.8												
Michael J. McLoughlin	Lab	594	17.7	+ 5.1												
Mary E. Towler	Lab	526	15.7	+ 3.7												
David Towler	Lab	516	15.4	+ 4.3												
Verity J. Thomson	Grn	300	8.9	- 0.1												
Mark E. Webb	Grn	222	6.6	- 0.9												
Malcolm C. Horne	UKIP	119	3.5	-18.6												
Angela T. North	UKIP	104	3.1													
Vivien J. Worsfold	UKIP	72	2.1													

Wallington South

Carshalton and Wallington

1.6% swing LD to Con

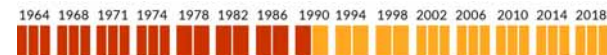


Name	Party	2018	2014	2010	2006	2002	1998	1994	1990	1986	1982	1978	1974	1971	1968	1964
*Steve Cook	LD	1,793	49.4	+ 9.0												
*Jayne L. McCoy	LD	1,704	46.9	+ 7.4												
*Muhammad I. Sadiq	LD	1,588	43.8	+12.9												
Daryl S. Brisley	Con	1,233	34.0	+13.1												
Hilary B. Wortley	Con	1,089	30.0	+13.6												
Omoniyi Giwa	Con	978	26.9	+12.4												
David N. Murray	Lab	506	13.9	+ 4.4												
Bobbie Lambert	Lab	413	11.4	+ 2.3												
Maeve M. Tomlinson	Grn	404	11.1	+ 3.5												
Callum W. Roper	Lab	373	10.3	+ 3.1												

Wandle Valley

Carshalton and Wallington

0.45% swing LD to Lab

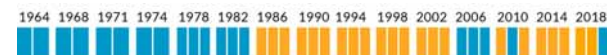


Name	Party	2018	2014	2010	2006	2002	1998	1994	1990	1986	1982	1978	1974	1971	1968	1964
Benjamin E. Andrew	LD	1,128	41.5	+ 6.2												
Vincent Galligan	LD	1,057	38.9	+10.6												
*Hanna A. Zuchowska	LD	950	35.0	+ 7.8												
David Grant	Lab	883	32.5	+11.0												
Margaret A. Thomas	Lab	826	30.4	+ 9.1												
Ahmad N. Wattoo	Lab	723	26.6	+ 7.3												
David P. Jeffreys	Con	475	17.5	+ 4.2												
Ross P. Taylor	Con	461	17.0	+ 6.8												
Julia M. Russell	Con	451	16.6	+ 7.0												
Barry J. Greening	UKIP	245	9.0	-17.4												
Peter R. Alfrey	Grn	229	8.4	- 3.2												
Helen R. Heathfield	Grn	206	7.6													
Mark A. Nicholson	UKIP	180	6.6													
Stewart Wood	UKIP	174	6.4													
Gina Mudge	Grn	166	6.1													

Worcester Park

Sutton and Cheam

1.3% swing LD to Con



Name	Party	2018	2014	2010	2006	2002	1998	1994	1990	1986	1982	1978	1974	1971	1968	1964
Jenny L. Batt	LD	1,759	47.5	+10.2												
Tom Drummond	Con	1,539	41.6	+10.3												
Drew L. Heffernan	LD	1,489	40.2	+ 4.2												
Sam Martin	LD	1,461	39.5	+ 7.3												
Bob Miah	Con	1,459	39.4	+ 9.0												
Paul C. Newman	Con	1,421	38.4	+10.0												
Liz Martin	Lab	714	19.3	+ 7.6												
John K. Evers	Lab	711	19.2	+ 7.8												
Ann Morrison	Lab	552	14.9	+ 4.5												

Comparison of the 2018 and 2014 results in Sutton

	Year	Elec	%Poll	Con	Lab	LD	Green	UKIP	CPA	TUSC	SSHHC	Eng Dem	NF	Ind
Beddington North	2018	8,079	43.9	22.5	19.9	19.8	5.6	2.7						29.4
	2014	7,947	41.8	20.2	17.1	34.0	6.9	21.9						
Beddington South	2018	8,453	38.4	39.0	13.3	44.1		3.5						
	2014	8,120	40.6	30.9	13.2	32.5		23.4						
Belmont	2018	7,940	41.4	58.3	16.5	25.3								
	2014	7,821	42.6	45.2	11.9	23.8		19.2						
Carshalton Central	2018	8,165	45.3	35.4	11.9	43.6	7.4		1.8					
	2014	7,966	48.2	25.2	9.3	37.8	7.0	16.7	2.2	1.8				
Carshalton South and Clockhouse	2018	7,819	48.4	42.8	8.9	40.9	7.4							
	2014	7,691	44.7	34.5	8.3	31.6	9.6	16.1						
Cheam	2018	8,335	45.3	54.5	7.9	37.6								
	2014	8,089	48.3	36.0	5.6	34.3		14.3			9.7			
Nonsuch	2018	8,245	44.6	35.7	9.8	30.9		3.6						20.0
	2014	8,321	48.4	31.3	8.5	38.4		21.8						
St Helier	2018	8,726	29.2	20.6	31.3	38.3		7.9					1.9	
	2014	8,388	34.3	11.3	23.0	37.4		28.3						
Stonecot	2018	8,402	40.0	41.5	18.6	28.8	7.5	3.6						
	2014	8,235	42.5	22.3	10.8	34.2	8.0	22.8		1.9				
Sutton Central	2018	9,296	33.7	22.5	29.2	35.7	8.7	3.9						
	2014	8,215	38.1	14.0	16.4	39.2	10.8	17.0		2.6				
Sutton North	2018	8,096	39.7	33.1	22.6	39.8		4.5						
	2014	7,848	42.2	18.8	13.1	45.0		23.0						
Sutton South	2018	8,016	39.1	42.2	17.0	40.8								
	2014	7,640	42.4	31.3	9.1	34.5		11.7		3.0	10.4			
Sutton West	2018	8,447	39.7	36.4	20.6	34.5	8.4							
	2014	8,210	42.1	21.6	12.3	41.5		14.8			9.8			
The Wrythe	2018	8,297	34.1	25.5	17.7	44.8	6.0	5.9						
	2014	7,821	39.7	14.2	12.8	40.1	9.4	23.4						
Wallington North	2018	8,669	37.8	26.1	16.3	47.0	7.8	2.9						
	2014	8,397	43.4	23.6	11.9	35.1	7.4	22.1						
Wallington South	2018	8,115	41.5	30.3	11.9	46.7	11.1							
	2014	8,019	42.8	17.3	8.6	36.9	7.4	17.6			9.6	2.8		
Wandle Valley	2018	8,723	31.2	17.0	29.8	38.5	7.4	7.3						
	2014	8,404	34.6	11.0	20.7	30.3	11.6	26.4						
Worcester Park	2018	9,341	39.7	39.8	17.8	42.4								
	2014	9,037	43.2	30.0	11.2	35.2		19.0						4.6

Councillors' majorities and 2022 swing tables for Sutton

	Councillor	Ward	Maj	%maj
1	J McDermott-Hill	Nonsuch	0	0.0
2	Trish Fivley	Sutton South	8	0.2
3	Drew Heffernan	Worcester Park	30	0.8
4	All Mhashem	Sutton Central	32	1.0
5	Jillian Green	Beddington North	37	1.0
6	Peter Geiringer	Nonsuch	61	1.4
7	Richard Clifton	Sutton South	52	1.6
8	Kevin Burke	Sutton West	61	1.7
9	Annie Moral	St Heller	46	1.8
10	Ma Saqib	Beddington South	69	2.1
11	Tom Drummond	Worcester Park	78	2.1
12	Hanna Zuchowska	Wandle Valley	67	2.5
13	Steve Penneck	Sutton North	88	2.8
14	Manuel Abellan	Beddington South	111	3.4
15	Lily Bande	Sutton West	120	3.4
16	Edward Joyce	Beddington South	116	3.6
17	Catherine Gray	Sutton West	128	3.6
18	Tim Foster	Beddington North	136	3.7
19	Martin Gonzales	St Heller	101	3.9
20	Mariene Heron	Sutton North	129	4.0
21	Richard Clare	Sutton Central	154	4.6
22	Eliot Colburn	Cheam	189	5.0
23	Jake Short	Carshalton Central	192	5.1
24	Timothy Crowley	Carshalton South	203	5.1
25	David Bartolucci	Sutton Central	177	5.3
26	Amy Haldane	Carshalton South	213	5.4
27	Maira Butt	Carshalton South	223	5.6
28	Tony Shields	Sutton South	196	6.3
29	Vincent Galligan	Wandle Valley	174	6.4
30	Martina Allen	Nonsuch	276	6.5
31	Ruth Dombey	Sutton North	216	6.7
32	Chris Williams	Carshalton Central	262	7.0
33	Jean Crosby	St Heller	187	7.2
34	Jill Whitehead	Carshalton Central	289	7.7
35	Jenny Batt	Worcester Park	300	8.1
36	Ryan Stoneman	Stoncot	287	8.4
37	Benjamin Andrew	Wandle Valley	245	9.0
38	Eric Allen	Cheam	355	9.4
39	Param Nandha	Stoncot	327	9.5
40	Muhammad Sadiq	Wallington South	355	9.8
41	Nick Matvey	Beddington North	374	10.1
42	Jayne McCoy	Wallington South	471	10.2
43	Jed Dwight	Stoncot	418	12.2
44	Steve Cook	Wallington South	560	12.8
45	Holly Ramsey	Cheam	491	13.0
46	Nali Patel	The Wrythe	464	16.4
47	Sam Weatherlake	The Wrythe	489	17.3
48	Joyce Meican	Wallington North	593	17.6
49	Colin Stears	The Wrythe	564	19.9
50	Marian James	Wallington North	675	20.1
51	Sunita Gordon	Wallington North	725	21.6
52	Jane Pascoe	Belmont	880	26.8
53	Patrick McManus	Belmont	944	28.8
54	David Hicks	Belmont	1,045	31.9

Swing to Liberal Democrats

1%	Nonsuch	Nonsuch
2%	Worcester Park	Beddington N.
3%	Cheam	Carshalton S.
4%	Sutton South	Nonsuch
5%	Stoncot	Stoncot
7%	Beddington N.	Stoncot
14%	Belmont	
15%	Belmont	
16%	Belmont	

Swing to Conservatives

1%	Worcester Park	Beddington N.	Sutton West
2%	Beddington S.	Sutton North	Beddington S.
3%	Beddington N.	Sutton North	
3%	Carshalton C.	Carshalton S.	
4%	Sutton North	Carshalton C.	Carshalton C.
5%	Worcester Park	Sutton Central	Wallington S.
6%	Beddington N.	Sutton South	Sutton South
7%	Wallington S.	St Heller	Sutton Central
8%	St Heller	Wallington S.	Sutton Central
9%	The Wrythe	The Wrythe	Wandle Valley
10%	St Heller	The Wrythe	
11%	Wallington N.	Wandle Valley	Wallington N.
12%	Wandle Valley		

Swing to Labour

1%	Sutton Central	St Heller	
2%	Wandle Valley	Beddington N.	St Heller
3%	Sutton Central	Sutton Central	Beddington N.
4%	Wandle Valley	St Heller	
5%	Wandle Valley		
7%	Beddington N.	Sutton West	
8%	Sutton North	Sutton West	Sutton North
10%	Sutton North	Stoncot	
11%	Nonsuch	Stoncot	Nonsuch
12%	Worcester Park	Belmont	Sutton South
13%	The Wrythe	Belmont	The Wrythe
14%	Sutton South	Nonsuch	Belmont
	Beddington S.	Wallington N.	
15%	Worcester Park	Beddington S.	Wallington N.
	Carshalton C.	Wallington S.	
16%	Wallington N.	Carshalton C.	
17%	Carshalton C.	Wallington S.	
18%	Carshalton S.	Carshalton S.	Carshalton S.
21%	Cheam		
24%	Cheam		
25%	Cheam		

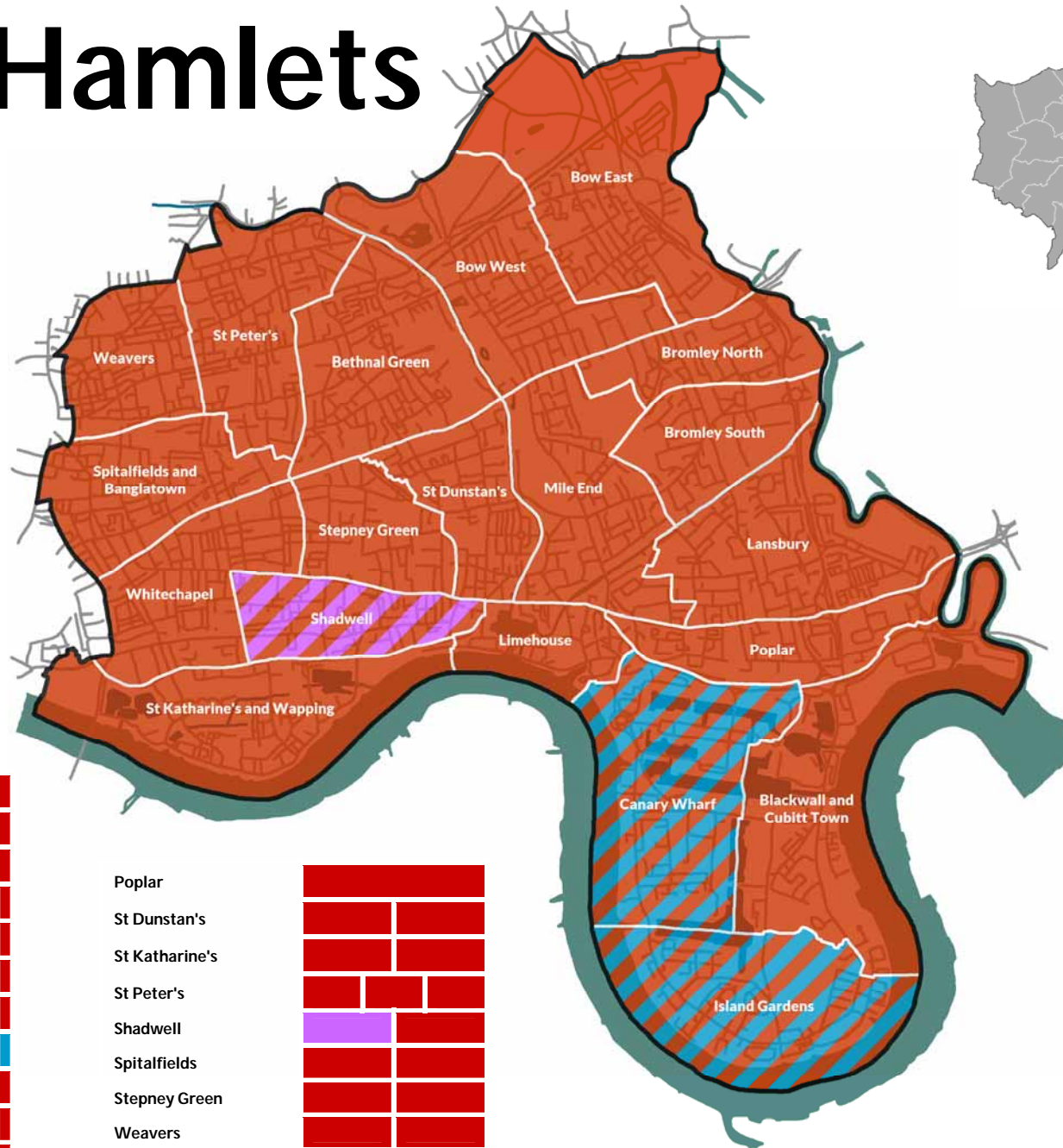
Electoral history of Sutton - 1964 to 2018

	1964	1968	1971	1974	1978	1982	1986	1990	1994	1998	2002	2006	2010	2014	2018
Beddington North	28.5	34.8	55.0	24.8	54.7	48.5	37.9	36.5	27.3	27.2	37.4	37.9	34.9	20.2	22.5
	44.8	34.5	21.2	33.6	24.8	8.9	14.7	8.9	9.3	13.0	12.4	7.6	11.6	17.1	19.9
	6.4		45.9	4.8	20.5	42.6	47.4	50.1	58.4	56.4	50.2	45.5	46.2	34.0	19.8
	20.3	30.7	33.0	36.8				4.6	5.0	3.3		9.0	7.4	28.8	37.7
Beddington South	36.1	54.1	34.9	42.5	54.4	40.4	28.8	27.2	16.7	20.7	42.2	49.3	41.1	30.9	39.0
	17.7	11.7	38.6	29.9	40.5	25.0	30.5	25.9	19.0	25.7	8.6	7.7	11.1	13.2	13.3
	17.9			5.8	5.1	34.5	40.6	43.1	61.3	53.7	49.3	43.0	42.2	32.5	44.1
	28.3	34.3	26.6	21.8				3.7		3.1			5.6	23.4	3.5
Belmont	73.2	92.0	76.8	63.5	78.1	67.0	61.2	58.6	42.2	37.6	53.3	57.4	45.0	45.2	58.3
	11.4	8.0	12.1	7.4	9.4	5.0	8.6	11.0	9.5	5.1	5.4	5.4	7.6	11.9	16.5
	15.4		11.1	29.1	12.5	27.1	30.1	24.1	43.6	54.2	41.4	28.0	36.3	23.8	25.3
						0.9		6.3	4.6	3.1		9.2	11.1	19.2	
Carshalton Central	72.7	85.9	64.8	55.8	70.2	56.5	40.8	38.6	25.1	28.0	31.6	40.8	37.3	25.2	35.4
	27.3	14.1	21.0	23.6	18.9	13.3	12.1	8.8	9.5	11.9	9.0	6.0	8.6	9.3	11.9
			14.2	20.6	10.9	30.2	44.5	46.4	52.7	51.9	52.1	41.2	48.3	37.8	43.6
							2.6	6.1	12.7	8.2	7.2	12.0	5.8	27.7	9.2
Carshalton South and Clockhouse 1978-2002: Carshalton Beeches 1964-1978: Carshalton S.W.	73.3	78.1	68.2	69.5	78.6	66.3	61.2	48.4	37.8	30.4	42.8	48.9	45.0	34.5	42.8
	7.9	3.5	11.5	9.4	11.5	7.1	10.0	10.4	12.2	8.6	7.1	5.9	8.9	8.3	8.9
	18.8	18.3	20.4	21.1	9.9	26.5	26.1	24.8	43.5	56.0	45.1	45.3	42.7	31.6	40.9
						2.7	16.5	6.5	4.9	5.0		3.3	25.7	7.4	
Cheam 1964-2002: Cheam South	84.0	96.7	88.7	76.1	86.9	84.4	76.1	71.5	60.3	66.6	50.4	58.1	47.9	36.0	54.5
	5.7	3.3	11.3	3.4	3.7	2.7	4.2	5.0	5.8	5.9	3.7	2.7	4.6	5.6	7.9
	10.3			20.5	9.4	12.2	19.7	17.3	24.8	27.5	46.0	39.3	44.1	34.3	37.6
						0.7		6.3	9.1				3.3	24.0	
Nonsuch 1964-2002: Worcester Park South	53.8	57.9	52.4	46.6	73.8	52.3	41.2	39.2	20.2	26.9	40.8	47.8	45.1	31.3	35.7
	12.5	3.7	14.1	10.5	9.8	4.3	5.1	8.0	8.1	12.4	5.7	5.2	6.5	8.5	9.8
	33.7	38.4	33.5	42.9	16.4	43.4	53.7	52.8	71.6	60.7	53.5	47.1	48.4	38.4	30.9
														21.8	23.6
St Helier 1978-2002: St Helier South 1964-1978: Carshalton St Helier S.	10.1	21.6	3.5	3.8	18.1	16.4	13.3	12.9	7.6	8.1	22.3	13.3	18.2	11.3	20.6
	89.9	76.9	96.5	90.1	74.7	59.4	64.8	63.7	52.1	62.9	49.1	23.8	15.4	23.0	31.3
				6.1		24.2	22.0	20.0	40.3	22.7	28.6	42.1	44.1	37.4	38.3
		1.4			7.2			3.3		6.2		20.8	22.3	28.3	9.8
Stonecot 1978-2002: Sutton Common 1964-1978: Sutton North	48.3	84.9	53.0	42.4	56.8	48.5	36.2	26.5		21.6	28.2	44.6	32.9	22.3	41.5
	35.3	15.1	47.0	19.8	13.0	5.1	7.2	8.4	12.0	12.7	7.6	7.2	9.6	10.8	18.6
	16.4			37.8	30.3	46.4	56.6	65.1	88.0	65.7	64.2	48.2	50.0	34.2	28.8
													7.6	32.7	11.1
Sutton Central 1964-2002: Sutton East	42.6	68.0	44.6	31.7	48.4	41.1	29.5	29.8	19.4	19.5	19.8	27.3	27.1	14.0	22.5
	38.9	14.4	55.4	41.2	42.6	23.7	20.4	20.7	23.4	28.3	30.1	17.4	12.9	16.4	29.2
	17.7	17.7		27.1	9.0	35.2	49.5	49.5	51.4	48.3	41.9	55.3	50.9	39.2	35.7
	0.7						0.7		5.7	3.9	8.2		9.0	30.4	12.6

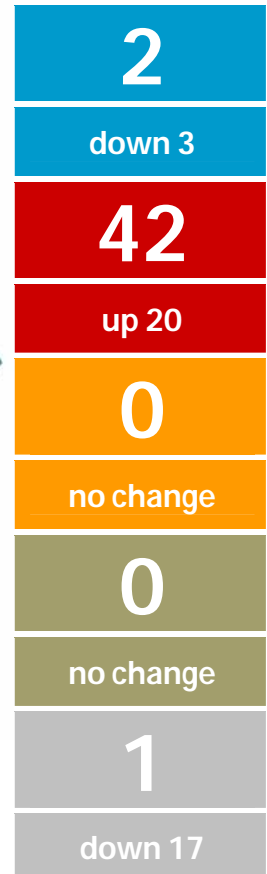

Electoral history of Sutton - 1964 to 2018 continued

	1964	1968	1971	1974	1978	1982	1986	1990	1994	1998	2002	2006	2010	2014	2018
Sutton North	41.6	75.7	47.3	32.3	54.3	48.2	29.4	31.0	18.4	23.7	30.1	44.8	35.7	18.8	33.1
1978-2002: Rosehill	39.1	24.3	52.7	28.0	19.5	8.5	12.4	9.0	8.6	8.8	9.7	7.6	9.6	13.1	22.6
1964-1978: Sutton North East	19.3			39.7	26.2	42.0	58.2	60.0	73.0	67.5	60.2	47.6	54.8	45.0	39.8
						1.3								23.0	4.5
Sutton South	73.6	82.3	84.6	66.5	72.6	66.1	56.1	51.6	40.6	44.0	44.4	44.5	41.1	31.3	42.2
1964-1978: Sutton South East	4.7		15.4	5.9	14.7	8.0	13.8	13.1	12.4	8.7	7.0	3.8	9.0	9.1	17.0
	21.7	17.7		27.6	12.7	25.9	28.7	27.8	41.5	43.2	42.7	38.9	44.4	34.5	40.8
							1.4	7.5	5.5	4.1	6.0	12.8	5.6	25.1	
Sutton West	62.7	89.2	62.3	53.9	55.6	47.5	35.3	29.2	22.7	24.8	33.9	41.8	36.3	21.6	36.4
1964-1978: Sutton South	19.1	10.8	28.0	11.1	17.5	5.1	5.8	6.9	7.0	9.8	5.8	4.2	8.6	12.3	20.6
	18.1		9.7	35.0	26.9	46.5	59.0	63.9	67.0	59.8	55.3	45.1	50.9	41.5	34.5
						0.9			3.3	5.6	4.9	8.9	4.2	24.6	8.4
The Wrythe	43.5	82.3	61.2	46.5	58.9	42.9	27.1	29.4	17.9	19.2	25.1	32.3	27.1	14.2	25.5
1978-2002: Wrythe Green	39.7	17.7	38.8	25.7	32.7	21.3	20.7	17.2	19.7	19.6	17.0	13.2	10.9	12.8	17.7
1964-1978: Carshalton North West	16.7			27.8	6.9	35.9	52.2	47.4	58.8	56.3	52.9	54.6	46.2	40.1	44.8
					1.5			5.9	3.6	4.9	5.0		15.8	32.8	11.9
Wallington North	29.7	35.0	14.9	21.9	64.7	49.6	48.1	43.8	23.6	24.6	37.7	38.9	30.8	23.6	26.1
	42.9	28.5	42.8	37.1	28.9	15.9	13.2	18.5	8.9	18.3	12.4	7.3	9.8	11.9	16.3
	4.6			5.0	6.4	33.3	35.1	30.5	63.2	57.1	43.5	46.8	42.8	35.1	47.0
	22.8	36.6	42.3	36.0		1.2	3.7	7.3	4.4		6.4	7.0	16.6	29.5	10.7
Wallington South	24.3	45.3	23.8	40.4	74.6	61.4	33.8	41.9	30.0	31.4	35.2	38.4	33.1	17.3	30.3
	9.5	3.1	12.3	15.4	18.4	10.8	14.7	13.6	10.5	10.7	7.0	6.4	9.5	8.6	11.9
	23.4			9.5	7.0	27.9	30.1	24.1	52.3	50.7	48.2	46.9	47.4	36.9	46.7
	42.7	51.6	63.8	34.7			21.5	20.4	7.2	7.2	9.6	8.4	10.0	37.4	11.1
Wandle Valley	37.9	63.7	39.2	35.2	42.3	26.6	18.0	14.4	7.0	10.6	15.0	23.6	21.6	11.0	17.0
1964-1978: Carshalton North East	62.1	36.3	60.8	44.1	54.2	40.9	47.9	43.2	34.2	38.9	30.5	20.7	15.3	20.7	29.8
				20.7		32.5	34.1	42.4	56.2	50.5	54.5	55.7	47.1	30.3	38.5
					3.5				2.5				16.0	38.0	14.7
Worcester Park	39.4	68.1	55.4	40.0	65.0	53.2	39.3	37.8	23.6	24.6	29.5	41.0	39.1	30.0	39.8
1964-2002: Worcester Park North	34.6	18.8	44.6	24.8	13.8	8.2	8.6	9.5	8.9	18.3	9.9	5.6	9.9	11.2	17.8
	26.0	13.1		35.2	21.2	38.6	52.1	47.9	63.2	57.1	53.6	35.8	41.8	35.2	42.4
								4.7	4.4		7.0	18.0	9.1	23.6	

Tower Hamlets



at a glance



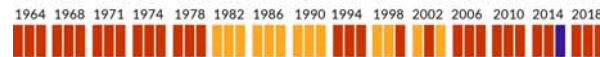
Tower Hamlets Mayor



John Biggs	Lab	37,619	48.4
Rabina Khan	PATH	13,113	16.9
Abul M.O. Ahmed	Asp	11,109	14.3
Anwara Ali	Con	6,149	7.9
Elaine Bagshaw	LD	5,598	7.2
Ciaran A. Jebb	Grn	3,365	4.3
Hugo Pierre	TUSC	728	0.9
<u>Round 2</u>			
John Biggs	Lab	44,865	72.7
Rabina Khan	PATH	16,878	27.3

Bethnal Green

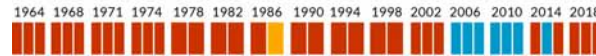
Bethnal Green and Bow swing incalculable



Mohammed A. Hossain	Lab	2,916	49.8	+10.9
*Sirajul Islam	Lab	2,830	48.3	+17.7
Eve J. McQuillan	Lab	2,816	48.1	+20.9
*Shamsul Hoque	PATH	800	13.7	
Syed J. Haque	PATH	778	13.3	
Eleanor J. Matthews	Grn	678	11.6	- 6.6
Paul D. Burgess	Grn	570	9.7	
Jessie MacNeil-Brown	WEP	564	9.6	
John P.W. Foster	Grn	532	9.1	
Farhana Akther	Asp	501	8.6	
Md Amadul H. Chowdhury	Asp	394	6.7	
Will Dyer	LD	375	6.4	- 2.0
Jamir H. Chowdhury	Asp	357	6.1	
Silas M.L. Davis	LD	347	5.9	
Phyllisa M. Shelton	LD	323	5.5	
Radia Alam	Con	291	5.0	- 1.1
Lillian K.F. Ingram	Con	291	5.0	+ 0.5
Dinah Glover	Con	291	5.0	+ 1.8

Blackwall and Cubitt Town

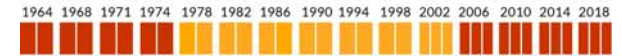
Poplar and Limehouse 3.45% swing Con to Lab



*Candida Ronald	Lab	1,275	33.8	+ 0.1
Ehtasham Haque	Lab	1,237	32.8	+ 1.9
Mohammed I.M. Pappu	Lab	1,089	28.9	- 1.9
Alexander J. Kay	Con	883	23.4	- 7.5
Sofia D.S.P.T. Sousa	Con	807	21.4	- 7.6
Nick Vandyke	Con	804	21.3	- 5.6
Abdul Malik	Asp	708	18.8	
Muhammad B. Uddin	Asp	650	17.2	
Mohammed A. Rahman	Asp	605	16.0	
Stephen Clarke	LD	600	15.9	+13.4
Gabriella P. De Ferry	LD	562	14.9	+12.5
Antonio E.M. Moreno	LD	363	9.6	+ 7.6
Thomas W.G. Fea	Grn	321	8.5	+ 4.6
Mark Lomas	Grn	306	8.1	+ 4.6
Shahena Nessa	PATH	287	7.6	
David Hoole	Grn	236	6.3	+ 3.7

Bow East

Bethnal Green and Bow 9.15% swing Grn to Lab



*Rachel Blake	Lab	2,789	60.9	+11.7
*Marc Francis	Lab	2,644	57.7	+14.2
*Amina Ali	Lab	2,482	54.2	+16.1
David J. Cox	Grn	591	12.9	- 4.7
Foyzul Islam	Asp	503	11.0	
Farika Holden	Grn	464	10.1	- 2.2
Daniel T. Smith	Grn	416	9.1	
Md Shah Bodruzzaman	PATH	390	8.5	
Eimear O'Casey	LD	366	8.0	- 0.5
Sean M. Dempster	Con	358	7.8	- 2.0
Ben Sims	LD	346	7.6	
Robin W. Edwards	Con	345	7.5	- 1.8
Koyes U. Choudhury	LD	342	7.5	
Mohammed A. Rahman	Asp	338	7.4	
Mahamed A. Ismail	Asp	329	7.2	
Joseph J. Mycroft	Con	258	5.6	- 2.9

Bow West

Bethnal Green and Bow 7.95% swing Grn to Lab



*Asma Begum	Lab	2,384	67.0	+17.8
Val Whitehead	Lab	2,038	57.2	+16.9
Alistair J. Polson	Grn	499	14.0	+ 2.7
Liza Franchi	LD	413	11.6	+ 5.0
Anne V. Silberbauer	Grn	398	11.2	+ 0.1
Samuel R. Hall	Con	356	10.0	- 2.7
Agnieszka J. Kendrick	Con	282	7.9	- 1.0
Muhammad H. Rahman	Asp	273	7.7	
Altaf Hussain	LD	255	7.2	
Mohammed K.I. Tanim	Asp	223	6.3	

Bromley North

Poplar and Limehouse

swing incalculable



Zenith Rahman	Lab	1,367	44.4	- 4.3
Dan Tomlinson	Lab	1,136	36.9	+ 0.3
*Mohammed M. Miah	Asp	905	29.4	
Khales U. Ahmed	PATH	795	25.8	
Nazrul Mannan	Asp	525	17.1	
Nehad A. Chowdhury	PATH	353	11.5	
Helen L. Bateman	Grn	258	8.3	- 0.6
Janet I. Ludlow	LD	190	6.2	+ 1.9
Angela Carlton	Con	143	4.6	- 2.3
Scott H. Gibson	Con	117	3.8	- 1.8
Christopher Rawlins	LD	110	3.6	

Bromley South

Poplar and Limehouse

swing incalculable



*Danny Hassell	Lab	1,786	50.5	+ 6.0
*Helal Uddin	Lab	1,759	49.7	+12.8
Bodrul I. Choudhury	Asp	1,018	28.8	
Kabir Hussain	Asp	903	25.5	
Ras Uddin	PATH	271	7.7	
Caroline A. Fenton	Grn	228	6.4	- 3.3
Josh Casswell	LD	191	5.4	- 1.8
Ben Crompton	Con	190	5.4	- 2.3
Florian Herzberg	Grn	166	4.7	
Emily J. Stevenson	LD	165	4.7	
Zachary L. Harris	Con	127	3.6	- 0.7

Canary Wharf

Poplar and Limehouse

1.55% swing Lab to Con



*Andrew G. Wood	Con	883	29.7	- 0.3
Kyrsten D. Perry	Lab	760	25.5	- 2.2
Anisur R. Anis	Lab	758	25.5	- 1.6
Tom Randall	Con	754	25.3	- 1.7
Mohammed M.M. Talukdar	Asp	700	23.5	
Helen Begum	Asp	456	15.3	
Kevin M. Lyons	LD	315	10.6	+ 4.3
Yusuf E. Ahmed	PATH	236	7.9	
Gareth L. Shelton	LD	222	7.5	
Andrew Grey	Grn	215	7.2	
Natasha Bolter	Ind	141	4.7	
Alasdair Blackwell	Grn	137	4.6	

Island Gardens

Poplar and Limehouse

0.5% swing Con to Lab

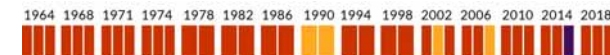


Mufeedah Buston	Lab	1,111	31.2	- 1.7
*Peter S. Golds	Con	1,107	31.1	- 4.5
Shahaveer Hussain	Lab	1,032	29.0	+ 3.8
Elaine Bagshaw	LD	899	25.3	+18.4
James R. Strawson	Con	778	21.9	- 9.9
Shelly L. English	LD	614	17.2	
Sadiqar B. Rahman	Asp	370	10.4	
Sohid Chowdhury	Asp	282	7.9	
Victoria B. Gladwin	Grn	279	7.8	
David N. Allison	Grn	254	7.1	
Abdul Manik	PATH	197	5.5	

Lansbury

Poplar and Limehouse

swing incalculable



Kahar Chowdhury	Lab	2,140	45.1	+ 3.1
Mohammad H.M. Harun	Lab	1,868	39.4	+ 1.8
Rebecca White	Lab	1,839	38.8	+ 3.2
Abul M.O. Ahmed	Asp	1,358	28.6	
Jahed Choudhury	Asp	980	20.7	
Shuily Akthar	Asp	881	18.6	
Abdul S. Sheikh	PATH	646	13.6	
Jack M. Gilbert	LD	506	10.7	+ 6.3
Oliver McQueen	LD	427	9.0	
Mumshad Afruz	Con	398	8.4	+ 1.0
Paul W.E. Ingham	Con	388	8.2	+ 1.8
Katy Guttmann	Grn	377	7.9	
Syed A. Miah	PATH	354	7.5	
Muhammad F. Udding	PATH	337	7.1	
John D. Urpeth	Grn	331	7.0	
Tara Hussain	LD	299	6.3	
Hanad M. Darwish	Con	247	5.2	
Monsur A. Khan	Ind	167	3.5	

Limehouse

Poplar and Limehouse

4.65% swing Con to Lab



James R.V. King	Lab	755	37.1	+ 1.8
David R. Garside	Con	622	30.5	- 7.5
Jack N.F. Briggs	LD	265	13.0	+ 7.9
Shaheen Rashid	Asp	207	10.2	
Tim Kiely	Grn	117	5.7	
Adam O'Connell	PATH	72	3.5	

Mile End

Poplar and Limehouse

swing incalculable



Asma Islam	Lab	2,646	53.4	+13.7
*David Edgar	Lab	2,515	50.8	+13.3
Puru Miah	Lab	2,052	41.4	+ 9.9
*Shah Alam	PATH	1,142	23.1	
Helal Miah	Asp	941	19.0	
Joyal Bashar	Asp	870	17.6	
Mustak A. Syed	Asp	757	15.3	
Mohammad O. Rahman	PATH	539	10.9	
Ciaran Cusack	Grn	482	9.7	
Gracie D. Browning	Con	408	8.2	- 2.3
Aaron Parr	Grn	381	7.7	
Jonathan H. Fryer	LD	359	7.2	- 1.6
Tabitha A.H. Potts	LD	323	6.5	
Richard A. Macmillan	LD	315	6.4	
Nick Millward	Con	282	5.7	- 4.3
Carols M.S. De Freitas	Con	238	4.8	- 3.0
Mohammad S. Rahman	PATH	178	3.6	

Poplar

Poplar and Limehouse

swing incalculable



Sufia Alam	Lab	732	36.8	- 0.2
*Gulam K. Choudhury	Asp	533	26.8	
Dulal Uddin	PATH	445	22.4	
Harry N. Scoffin	Con	143	7.2	+ 0.1
John F. Denniston	LD	96	4.8	+ 2.8
Luke A. Connolly	Ind	38	1.9	

St Dunstan's

Bethnal Green and Bow

swing incalculable



*Ayas Miah	Lab	2,202	55.8	+15.7
Dipa Das	Lab	1,750	44.4	+16.1
Muhammad Z. Hussain	PATH	902	22.9	
*Mahbub Alam	Asp	783	19.9	
Momina Begum	Asp	462	11.7	
Shahar A. Imran	PATH	449	11.4	
Catherine E.M. Conway	Grn	315	8.0	- 1.9
Lawrence B. Kay	Con	241	6.1	- 2.6
Ben Hancocks	Grn	237	6.0	
Helen E. Harris	LD	228	5.8	+ 1.9
Dan Lambeth	Con	193	4.9	- 0.3
Frank Muldoon	LD	126	3.2	

St Katharine's and Wapping

Poplar and Limehouse

5.75% swing Con to Lab

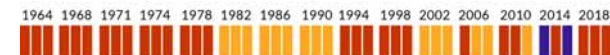


*Denise Jones	Lab	1,279	36.5	+ 5.4
Abdul Ullah	Lab	1,033	29.5	+ 4.9
Kirsty M. Finlayson	Con	956	27.3	- 5.6
Marie E. Cahill	LD	943	26.9	+18.7
Stephen J.R. O'Shea	LD	816	23.3	
Neil A. King	Con	794	22.6	- 7.1
Robert E. Crowston	Grn	336	9.6	- 1.7
Masuma Begum	PATH	174	5.0	
Mohammad A. Al Mamun	Asp	140	4.0	
Altab Miah	Asp	34	1.0	

St Peter's

Bethnal Green and Bow

swing incalculable



Kevin J. Brady	Lab	2,660	49.9	+19.1
Tarik A. Khan	Lab	2,483	46.6	+18.4
Gabriela S. Macallan	Lab	2,375	44.6	+19.2
*uhammad A. Mustaqim	Asp	1,034	19.4	
Abu T. Chowdhury	Asp	954	17.9	
Muhammed S. Alipir	Asp	822	15.4	
Akram U. Ahmed	PATH	781	14.7	
Alexandra H. Britten	Grn	781	14.7	- 1.7
Azizur R. Khan	PATH	726	13.6	
*Abjol Miah	PATH	705	13.2	
Ciaran A. Jebb	Grn	640	12.0	- 2.3
Bethan A. Lant	Grn	437	8.2	
John D.M. Griffiths	LD	364	6.8	- 5.0
Tilly Munro	LD	298	5.6	
Susan A. Field	Con	296	5.6	+ 0.6
Arif O. Erdogan	LD	255	4.8	
Gregory W.P. Rodwell	Con	198	3.7	- 0.7
Zachary J. Spiro	Con	176	3.3	+ 1.6

Shadwell

Poplar and Limehouse



*Rabina Khan	PATH	1,565	41.0	
Ruhul Amin	Lab	1,270	33.3	- 0.4
Charlotte Norton	Lab	1,157	30.3	+ 9.8
*Harun Miah	Asp	993	26.0	
Ana Miah	PATH	765	20.0	
Bodruzzaman Shamim	Asp	439	11.5	
Kazi M. Gous-Miah	Ind	244	6.4	
Ben N.T. Hyde-Hart	Grn	201	5.3	- 2.9
Des Ellerbeck	Con	179	4.7	- 3.1
Dominic R. Buxton	LD	165	4.3	+ 1.0
Daryl M. Stafford	Con	146	3.8	- 3.7
Freda Graf	LD	143	3.7	
Jonathan R. Page	Grn	121	3.2	

Spitalfields and Banglatown

Bethnal Green and Bow

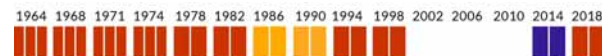
swing incalculable



Shad U. Chowdhury	Lab	1,704	55.6	+25.7
Leema O. Qureshi	Lab	1,114	36.3	+11.4
*Suluk Ahmed	Asp	785	25.6	
Kalam M.A.T. Choudhury	Asp	776	25.3	
Anwara Ali	Con	276	9.0	+ 0.4
Maureen Childs	Grn	266	8.7	- 3.2
Abdul Rob	PATH	263	8.6	
William H. Fletcher	Con	215	7.0	+ 0.6
Oli Walker	Grn	201	6.6	
Linda M. Packard	LD	199	6.5	+ 1.1
Ferdy North	LD	190	6.2	
Sumsul Talukder	PATH	145	4.7	

Stepney Green

Bethnal Green and Bow

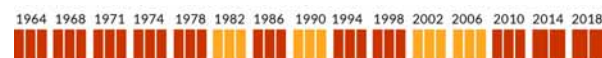


*Sabina Akhtar	Lab	2,105	59.4	+23.7
Motin Uz-Zaman	Lab	1,515	42.8	+21.1
Akhlaqur Rahman	PATH	836	23.6	
Ahbab Miah	PATH	620	17.5	
*Oliur Rahman	Asp	496	14.0	
Kirsty F. Chestnutt	Grn	316	8.9	- 0.5
Habibur Rahman	Asp	303	8.6	
David N. Fell	Con	223	6.3	+ 1.5
Tiffany K. Trenner-Lyle	Con	181	5.1	- 3.5
George Lyle	Grn	178	5.0	
Ailbhe E. Rees	LD	164	4.6	- 0.8
Antony P. Sanders	LD	148	4.2	

Weavers

Bethnal Green and Bow

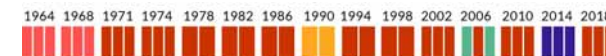
swing incalculable



*Abdul C. Mukit	Lab	1,773	54.6	+22.1
*John Pierce	Lab	1,516	46.7	+14.5
Mohammed F.E. Elaahi	Asp	533	16.4	
Mohammed A. Hussain	Asp	517	15.9	
Andrew S. Fernandez	Grn	342	10.5	- 4.2
Chris Smith	Grn	316	9.7	- 4.2
Edward Long	LD	266	8.2	+ 2.9
Halima B. Shopna	PATH	231	7.1	
Philip C. Baldwin	Con	220	6.8	+ 0.1
Elliott Weaver	Con	194	6.0	+ 0.8
Spencer M.S. Wood	Ren	154	4.7	
Taj Uddin	PATH	141	4.3	
Ify Okoli	LD	139	4.3	

Whitechapel

Bethnal Green and Bow



Faroque M. Ahmed	Lab	1,812	44.1	+17.7
Shah S. Ameen	Lab	1,695	41.3	+18.2
Victoria N. Obaze	Lab	1,352	32.9	+ 9.8
*Shafi U. Ahmed	PATH	1,255	30.6	
*Aminur R. Khan	PATH	1,128	27.5	
*Muhammad A. Asad	PATH	1,074	26.2	
Catherine Harris-Greenslade	Grn	414	10.1	- 3.6
Nicola East	LD	373	9.1	+ 2.1
Syed S. Ali	Asp	341	8.3	
Miles C. Battye	Grn	324	7.9	
Jane E. Emmerson	Con	312	7.6	- 0.3
Syeda E. Nasim	Asp	281	6.8	
Mark P. Fletcher	Con	274	6.7	- 1.3
Emanuel T. Andjelic	LD	255	6.2	
Dipu Jaigirdar	Asp	253	6.2	
Noel Dube	Con	242	5.9	- 0.8
Stilpon Nestor	LD	237	5.8	

Comparison of the 2018 and 2014 results in Tower Hamlets

	Year	Elec	%Poll	Con	Lab	LD	Green	UKIP	Aspire	PATH	THF	TUSC	Red Flg	Peace	WEP	Renew	Ind
Bethnal Green	2018	13,688	41.9	5.0	48.7	5.9	10.1		7.1	13.5					9.6		
	2014	14,085	47.6	4.6	32.2	8.4	18.2	8.3			24.4	3.9					
Blackwall & Cubitt Town	2018	11,422	34.3	22.0	31.8	13.5	7.6		17.3	7.6							
	2014	9,193	31.6	28.9	31.8	2.3	3.3	7.3			25.7	0.4					0.4
Bow East	2018	12,539	38.1	7.0	57.6	7.7	10.7		8.5	8.5							
	2014	11,244	45.9	9.2	43.6	8.5	15.0				17.2	4.2	2.4				
Bow West	2018	9,146	43.2	9.0	62.1	9.4	12.6		7.0								
	2014	9,053	52.3	10.8	44.8	6.6	11.2				14.2						12.5
Bromley North	2018	7,461	44.6	4.2	40.6	4.9	8.3		23.3	18.7							
	2014	6,671	51.9	6.3	42.7	4.3	8.0				36.4	2.4					
Bromley South	2018	8,559	44.5	4.5	50.1	5.0	5.6		27.1	7.7							
	2014	7,477	49.4	6.0	40.7	7.2	9.7				36.4						
Canary Wharf	2018	9,150	33.9	27.5	25.5	9.1	5.9		7.9	19.4							4.7
	2014	8,327	36.5	28.5	27.4	6.3		11.3			24.5	2.0					
Island Gardens	2018	9,380	41.1	26.5	30.1	21.2	7.5		9.2	5.5							
	2014	9,038	43.3	33.7	29.1	6.9		12.3			15.4	2.6					
Lansbury	2018	12,063	41.3	7.3	41.1	8.7	7.4		22.6	9.4							3.5
	2014	10,472	51.3	6.1	38.4	4.5		14.1			33.3	3.7					
Limehouse	2018	4,684	44.1	30.5	37.1	13.0	5.7		10.2	3.5							
	2014	4,331	48.3	38.0	35.3	5.1		5.0			16.5						
Mile End	2018	13,036	40.8	6.2	48.5	6.7	8.7		17.3	12.5							
	2014	12,049	49.6	9.4	36.2	8.8					35.9	2.9					6.7
Poplar	2018	4,457	45.9	7.2	36.8	4.8			26.8	22.4							1.9
	2014	4,210	49.6	7.1	37.0	2.0		7.7			44.2	1.9					
St Dunstan's	2018	8,833	49.3	5.5	50.1	4.5	7.0		15.8	17.1							
	2014	8,570	55.8	6.9	34.2	3.9	9.9	7.5			32.4			5.2			
St Katharine's & Wapping	2018	8,503	42.5	24.9	33.0	25.1	9.6		2.5	5.0							
	2014	8,116	46.3	31.3	27.9	8.2	11.3	9.1			12.3						
St Peter's	2018	13,292	43.4	4.2	47.0	5.7	11.6		17.6	13.8							
	2014	13,182	46.9	3.7	28.1	11.8	15.4	6.7			31.0	3.3					
Shadwell	2018	8,323	49.9	4.3	31.8	4.0	4.2		18.8	30.5							6.4
	2014	8,235	55.2	7.6	27.1	3.3	8.2				50.6	3.2					
Spitalfields & Banglatown	2018	8,563	40.2	8.0	45.9	6.4	7.6		25.4	6.7							
	2014	9,316	43.7	7.5	27.4	5.4	11.9				45.4	2.4					
Stepney Green	2018	8,130	47.8	5.7	51.1	4.4	6.9		11.3	20.6							
	2014	8,130	54.9	4.3	28.7	3.4	9.4	8.8			45.4						
Weavers	2018	9,062	40.7	6.4	50.6	6.2	10.1		16.2	5.7							4.7
	2014	8,759	46.2	6.0	32.4	5.3	14.3	8.3			30.8	3.0					
Whitechapel	2018	10,953	38.8	6.7	39.4	7.0	9.0		10.7	28.1							
	2014	11,337	42.4	7.5	24.2	7.0	13.7	3.9			41.1	2.7					

Councillors' majorities and 2022 swing tables for Tower Hamlets

	Councillor	Ward	Maj	%maj
1	Kyrsten Perry	Canary Wharf	6	0.2
2	Peter Golds	Island Gardens	75	2.1
3	Abdul Ullah	St Katharine's	77	2.2
4	Victoria Obaze	Whitechapel	97	2.3
5	Andrew Wood	Canary Wharf	125	4.2
6	Mohammed Pappu	Blackwall	206	5.5
7	Mufesdah Buston	Island Gardens	212	5.9
8	James King	Limehouse	133	6.6
9	Ruhul Amin	Shadwell	277	7.3
10	Dan Tomlinson	Bromley North	231	7.5
11	Denise Jones	St Katharine's	323	9.2
12	Ehtasham Haque	Blackwall	354	9.4
13	Sufia Alam	Poplar	199	10.0
14	Rebecca White	Lansbury	481	10.2
15	Candida Ronald	Blackwall	392	10.4
16	Leema Qureshi	Spitalfields	329	10.7
17	Rabina Khan	Shadwell	408	10.7
18	Shah Ameen	Whitechapel	440	10.7
19	Mohammad Harun	Lansbury	510	10.8
20	Faroque Ahmed	Whitechapel	557	13.5
21	Zenith Rahman	Bromley North	462	15.0
22	Kahar Chowdhury	Lansbury	782	16.5
23	Puru Miah	Mile End	910	18.3
24	Motin Uz-Zaman	Stepney Green	679	19.2
25	Helal Uddin	Bromley South	741	20.9
26	Dipa Das	St Dunstan's	848	21.5
27	Danny Hassell	Bromley South	768	21.7
28	Gabriela Macallan	St Peter's	1,341	25.2
29	Tarik Khan	St Peter's	1,449	27.2
30	David Edgar	Mile End	1,373	27.7
31	Shad Chowdhury	Spitalfields	919	30.0
32	John Pierce	Weavers	983	30.3
33	Asma Islam	Mile End	1,504	30.3
34	Kevin Brady	St Peter's	1,626	30.5
35	Ayas Miah	St Dunstan's	1,300	32.9
36	Eve McQuillan	Bethnal Green	2,016	34.4
37	Sirajul Islam	Bethnal Green	2,030	34.6
38	Sabina Akhtar	Stepney Green	1,269	35.8
39	Mohammed Hossain	Bethnal Green	2,116	36.1
40	Abdul Mukit	Weavers	1,240	38.2
41	Amina Ali	Bow East	1,891	41.3
42	Val Whitehead	Bow West	1,539	43.2
43	Marc Francis	Bow East	2,053	44.8
44	Rachel Blake	Bow East	2,198	48.0
45	Asma Begum	Bow West	1,885	53.0

Swing to Labour			
2%	Island Gardens		
3%	Canary Wharf		
6%	Shadwell		

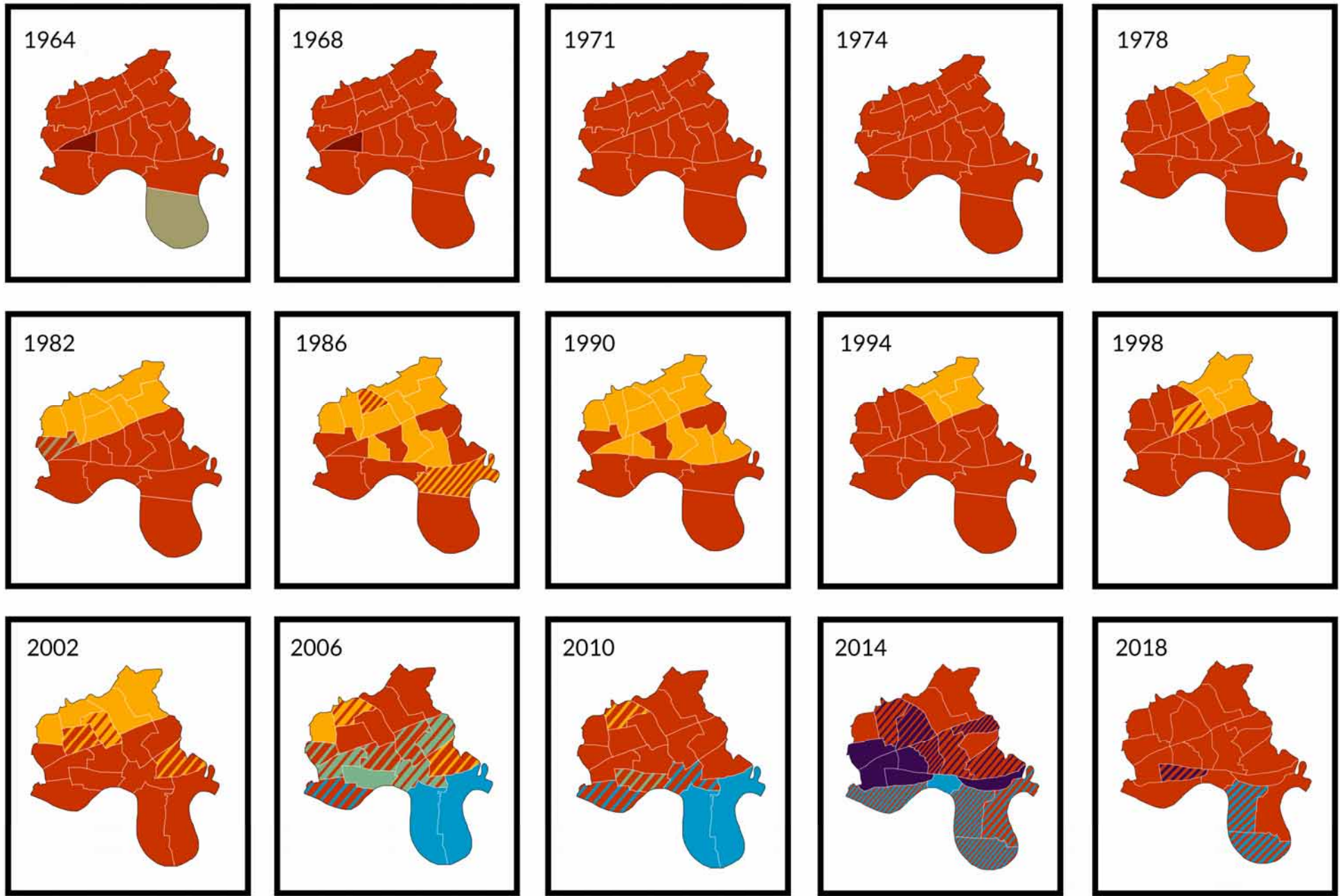
Swing to Conservatives			
1%	Canary Wharf		
2%	St Katharine's		
3%	Blackwall		
4%	Limehouse		
5%	St Katharine's	Island Gardens	Blackwall
6%	Blackwall		
13%	Whitechapel		
14%	Spitalfields		
15%	Shadwell	Poplar	
16%	Lansbury	Lansbury	
17%	Bromley North	Mile End	Whitechapel
19%	Shadwell	Stepney Green	Whitechapel
20%	St Dunstan's	St Peter's	Bromley North
21%	St Peter's		
22%	Mile End	Bethnal Green	Bethnal Green
23%	Bromley South	St Peter's	Bethnal Green
24%	Mile End		
24%	Bow East	Spitalfields	Bow West
25%	St Dunstan's	Bow East	
27%	Bow East	Stepney Green	
29%	Bow West		

Electoral history of Tower Hamlets - 1964 to 2018

	1964	1968	1971	1974	1978	1982	1986	1990	1994	1998	2002	2006	2010	2014	2018
Bethnal Green	10.7				21.5	4.9	4.2	6.7		10.4	10.3	9.5	14.3	4.6	5.0
2002-2014: Mile End & Globe Town	76.8	79.7	86.6	67.2	45.2	36.0	39.1	28.9	34.9	40.6	36.5	34.3	38.5	32.2	48.7
1964-2002: Holy Trinity	12.5			32.8		59.1	52.7	55.7	23.8	44.1	44.0	22.2	21.5	8.4	5.9
Blackwall & Cubitt Town	7.1		4.5		14.9	8.5	8.1		8.1	10.9	28.1	38.0	39.3	28.9	22.0
1978-2002: Blackwall	92.9	unop	95.5	90.7	74.2	47.9	46.7	73.0	71.0	64.6	44.6	28.9	30.8	31.8	31.8
1964-1978: Poplar South				9.3	10.8		43.5	45.2	27.0	20.9	24.5	16.0	15.8	18.6	2.3
Bow East	12.1	31.8	6.0			4.0	2.1	2.6	4.3		5.8	10.5	15.4	9.2	7.0
1978-2002: Park	87.9	68.2	94.0	unop	22.9	38.5	32.7	32.7	37.0	28.5	25.6	42.2	39.6	43.6	57.6
1964-1978: Bow North					69.5	57.5	62.6	62.7	58.8	71.5	62.2	28.5	21.7	8.5	7.7
Bow West	15.2		16.0		8.3	10.2	5.1	2.9	4.0	6.9	6.5	12.1	16.3	10.8	9.0
1978-2002: Grove	62.5	unop	84.0	unop	33.6	38.2	38.2	31.9	38.6	41.0	33.6	48.1	42.1	44.8	62.1
1964-1978: Bow South					52.7	56.7	56.7	59.9	51.1	52.2	43.8	26.3	20.1	6.6	9.4
Bromley North	22.3				5.3			5.3	6.3		16.2	23.6	21.5	37.9	19.6
No comparable ward 2002-14	14.1		6.8	15.1	16.7	6.0	6.0	3.4	4.5	9.3				6.3	4.2
1964-2002: Bromley	85.9	83.0	87.0	84.9	73.0	51.6	51.6	61.9	68.4	62.2				42.7	40.6
Bromley South		17.0	6.2		10.3									46.8	50.3
2002-2014: Bromley-by-Bow	6.4				17.2	3.1	3.1	2.6	2.9	4.7	8.2	6.2	15.0	6.0	4.5
1978-2002: Lansbury	81.9	unop	unop	90.4	69.1	36.5	36.5	38.2	45.6	40.8	70.0	29.0	45.7	40.7	50.1
1964-1978: Poplar West						58.2	44.7	59.2	36.0	24.0	14.1	6.7	16.1	7.2	5.0
Canary Wharf	11.7		9.6	13.7	8.6	15.7		15.5	30.7	7.7	58.0	23.2	46.1	40.4	
														28.5	27.5
														27.4	25.5
														6.3	9.1
														37.8	37.9
Island Gardens	1.6				19.4		7.5	7.5	3.6	12.9	20.3	28.8	40.6	33.7	26.5
1978-2002: Millwall	44.6	unop	unop	unop	66.8	61.1	39.7	45.1	50.3	61.2	48.0	32.0	28.8	29.1	30.1
1964-1978: Poplar Milwall							27.2	39.9	12.0	9.1	12.6	8.9	18.1	6.9	21.2
Lansbury	53.8				13.8	38.9	25.6	7.6	34.1	16.9	19.1	12.2	12.5	30.3	22.2
2002-2014: E India & Lansbury	9.5				13.5		5.4		4.0	9.8	10.5	15.8	14.2	6.1	7.3
1978-2002: East India	90.5	unop	unop	unop	73.9	unop	48.2	42.2	58.1	61.3	38.6	35.5	41.5	38.4	41.1
1964-1978: Poplar East							28.4	57.8	37.9	28.9	30.9	26.3	15.6	4.5	8.7
Limehouse					12.5		18.0				20.0	22.5	28.7	51.1	42.9
											16.9	22.2	25.6	38.0	30.5
											46.1	26.5	32.3	35.3	37.1
											18.6	9.8	11.3	5.1	13.0
											18.4	41.5	30.8	21.5	19.4

Electoral history of Tower Hamlets - 1964 to 2018 continued

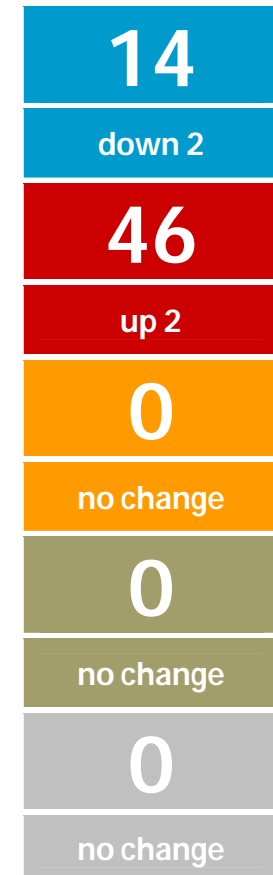
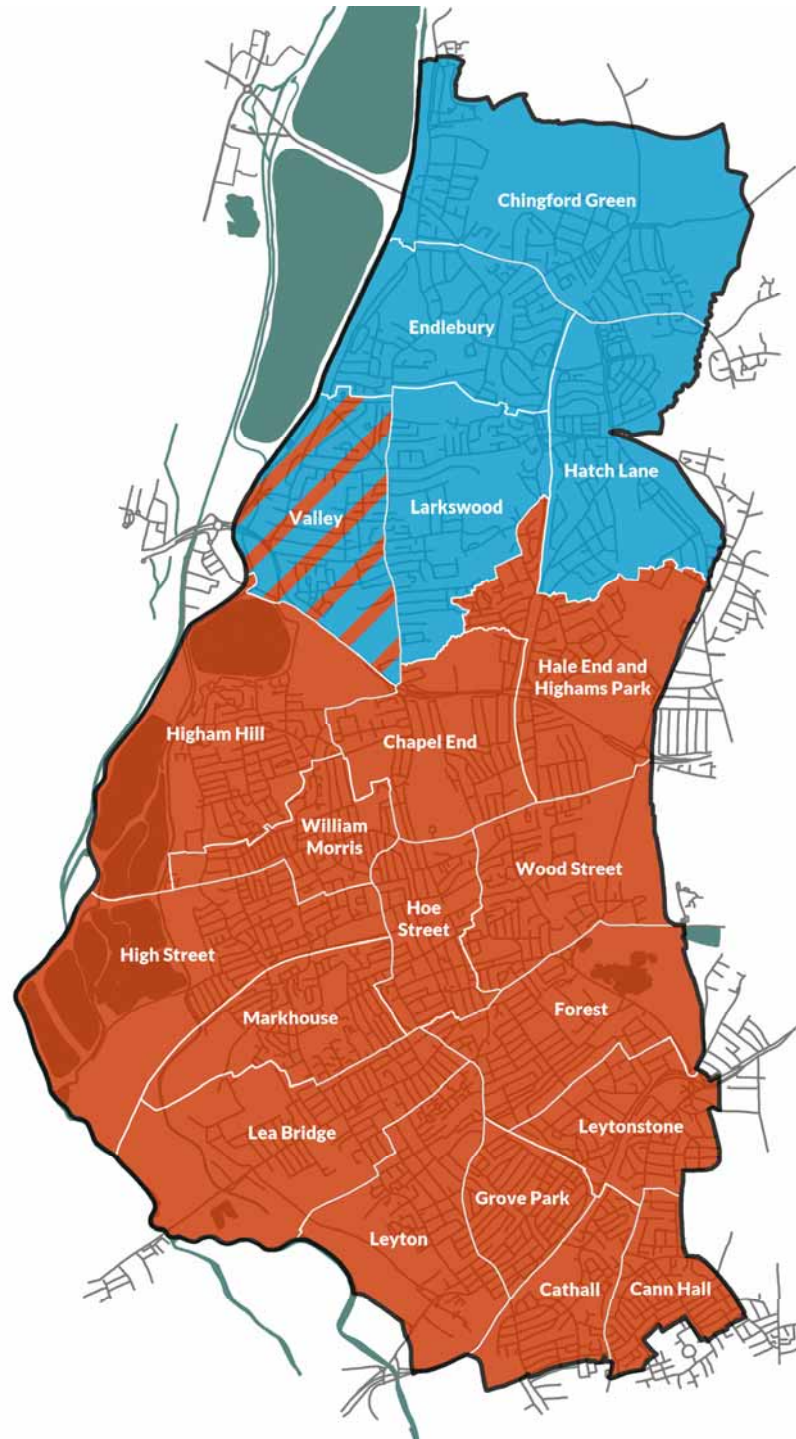
	1964	1968	1971	1974	1978	1982	1986	1990	1994	1998	2002	2006	2010	2014	2018
Mile End	7.4				17.3	24.5	5.9		3.3	8.1	9.6	10.9	19.2	9.4	6.2
2002-2014: Mile End East	83.4	unop	unop	85.3	64.7	66.8	45.5	36.4	58.9	45.0	53.9	28.9	46.0	36.2	48.5
1964-2002: Limehouse							48.6	59.9	34.1	23.1	32.2	19.9	16.6	8.8	6.7
	9.2			14.7	18.0	8.7		4.7	3.7	23.7	4.3	40.3	18.2	45.5	38.5
Poplar														7.1	7.2
														37.0	36.8
														2.0	4.8
														53.8	51.1
St Dunstan's					20.0	22.9	8.6	5.2		31.9	26.1	12.0	15.6	6.9	5.5
2002-2014: St Dunstan's and Stepney Green	86.6	78.4	unop	86.1	57.9	53.6	45.0	60.7	71.4	68.1	48.6	31.6	35.5	34.2	50.1
							36.6	27.1	20.3		15.2	14.2	16.1	3.9	4.5
	13.4	21.6		13.9	22.1	23.5	9.7	6.9	8.3		10.2	42.2	32.9	55.0	39.9
St Katharine's & Wapping					13.1	11.2	15.0	20.6	7.4	36.0	31.9	38.7	34.9	31.3	24.9
1964-2002: St Katharine's	61.2	75.3	87.2	78.3	52.2	41.4	57.2	53.0	45.6	46.3	43.1	39.9	33.4	27.9	33.0
	22.3					28.3	24.8		25.4	17.6	15.4	10.1	12.9	8.2	25.1
	16.6	24.7	12.8	21.7	34.7	19.1	3.0	26.3	21.6		9.6	11.3	18.8	32.7	17.1
St Peter's			11.4		21.4		4.7		3.2	8.6	6.8	11.1	11.7	3.7	4.2
2002-2014: Bethnal Green North	75.2	50.1	74.3	80.8	53.3	27.6	37.2	34.0	44.8	46.7	31.9	29.3	33.6	28.1	47.0
1978-2002: St Peter's	24.8	30.2	12.5	19.2		68.3	56.0	57.7	13.2	20.7	43.5	29.5	29.0	11.8	5.7
1964-1978: Bethnal Green North		19.7	1.8		25.3	4.0		8.3	38.7	24.0	17.8	30.1	25.8	56.4	43.0
Shadwell					8.1		9.2	25.3	8.8	21.4	19.7	17.3	24.3	7.6	4.3
	86.3	62.3	86.4	80.1	53.5	51.8	51.0	74.7	47.5	48.6	59.5	30.2	35.7	27.1	31.8
						48.2	39.8		22.1		20.8	6.0	13.6	3.3	4.0
	13.7	37.7	13.6	19.9	38.4				21.7	29.9		46.4	26.4	62.0	59.9
Spitalfields & Banglatown		23.2	12.5		9.9		9.0	11.2		29.6	19.9	10.6	13.7	7.5	8.0
1964-2002: Spitalfields	60.0	58.6	87.5	76.7	55.4	29.9	48.4	58.2	59.0	70.4	51.4	26.2	39.7	27.4	45.9
	15.3			23.3		22.7	21.2		31.6		12.5	13.6	17.2	5.4	6.4
	24.7	18.2			34.7	47.4	21.4	30.6	9.5		16.2	49.6	29.5	59.7	39.7
Stepney Green	11.5		5.4		21.3	28.5	6.4	1.7	3.4	7.8				4.3	5.7
2002-2014: no comparable ward	88.5	50.8	69.9	72.0	64.7	71.5	41.0	26.1	57.9	55.0				28.7	51.1
1964-2002: Redcoat		29.6					52.6	60.8	38.6	37.2				3.4	4.4
		19.6	24.7	28.0	14.0			11.4						63.6	38.8
Weavers					13.5	10.1	5.5			6.2	7.1	6.9	11.7	6.0	6.4
1964-1978: Bethnal Green West	77.1	unop	unop	unop	42.2	25.7	42.2	31.3	42.7	41.0	31.7	19.9	36.2	32.4	50.6
	12.9				31.8	54.8	52.3	65.2	26.4	29.5	52.6	36.6	24.0	5.3	6.2
	10.0				12.5	9.3		2.1	30.9	23.3	8.6	36.7	28.1	56.4	36.7
Whitechapel			11.1	11.9	18.1	9.6	13.3	2.8	4.4	30.3	19.8	9.8	17.0	7.5	6.7
1964-2002: St Mary's	37.3	42.5	61.7	62.8	60.8	61.8	65.9	34.5	66.8	69.7	45.5	30.2	38.0	24.2	39.4
	16.8					16.1	20.7	35.1	5.9		7.1	14.3	18.8	7.0	7.0
	45.8	57.5	27.2	25.3	21.1	12.4		27.5	29.4		27.7	45.8	26.3	61.4	47.8



Waltham Forest



at a glance



Cann Hall

Leyton and Wanstead

7.05% swing LD to Lab



*Sally Littlejohn	Lab	1,993	60.3	+ 6.8
*Keith Rayner	Lab	1,971	59.6	+ 9.0
*Patrick Edwards	Lab	1,958	59.2	+ 9.9
Liz Phillips	LD	726	22.0	- 7.6
Rupert A. Alexander	LD	682	20.6	- 4.6
Faiz Faiz	LD	574	17.4	- 5.3
Ami Amlani	Grn	434	13.1	+ 1.0
Kathleen Berg	Con	178	5.4	- 2.5
Philip Brimley	Con	167	5.1	- 1.7
Muhammed Shaikh	Con	167	5.1	- 0.8
Claire R. Laker-Mansfield	TUSC	67	2.0	- 2.0

Cathall

Leyton and Wanstead

3.35% swing Grn to Lab



*Naheed Asghar	Lab	1,996	72.3	+ 7.0
*Terry Wheeler	Lab	1,887	68.4	+ 5.5
Jonathan G. O'Dea	Lab	1,863	67.5	+ 7.1
Glyn L. Roberts	Grn	320	11.6	- 0.2
John C. Howard	LD	231	8.4	+ 1.4
Fatima Ahmad	Con	219	7.9	+ 0.9
Joan S.M. O'Brien	LD	205	7.4	+ 0.4
Clyde Kitson	LD	194	7.0	+ 0.5
Craig Moss	Con	194	7.0	+ 0.7
Zarif Isa	Con	153	5.5	- 0.4
Scott F. Jones	TUSC	76	2.8	- 0.4
Elzbieta Raza	Duma	50	1.8	

Chapel End

Walthamstow

4.45% swing Grn to Lab

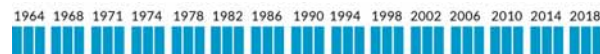


*Louise Mitchell	Lab	2,272	59.7	+14.2
*Paul Douglas	Lab	2,187	57.4	+12.5
*Steve Terry	Lab	1,986	52.1	+12.1
Susan M. Wheat	Grn	712	18.7	+ 4.0
James Simmons	Con	495	13.0	+ 2.1
Fatum Lushi	Con	459	12.1	+ 1.7
Rachelle F. Harris	LD	430	11.3	- 4.8
Mostakin Miah	Con	429	11.3	
Adam G. Pike	LD	293	7.7	- 5.8
Peter J. Sigrist	LD	279	7.3	- 6.1
Kevin G. Parslow	TUSC	153	4.0	- 0.8

Chingford Green

Chingford and Woodford Green

4.05% swing Lab to Con



*Andrew P.J. Hempsted	Con	2,185	57.9	+15.1
Kay Isa	Con	2,133	56.5	+14.6
*Nicholas Halebi	Con	2,113	56.0	+18.0
Kieran Falconer	Lab	967	25.6	+ 7.6
Shameem K.A. Highfield	Lab	924	24.5	+ 8.3
Anton I.N. Lyons	Lab	860	22.8	+ 7.6
Miranda James	Grn	474	12.6	
Joan M. Carder	LD	270	7.2	+ 0.4
Jeniffer E. Sullivan	LD	213	5.6	

Endlebury

Chingford and Woodford Green

7.4% swing Lab to Con

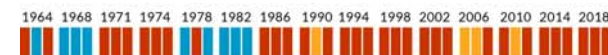


*Roy J. Berg	Con	2,276	63.6	+20.0
Emma Best	Con	2,223	62.2	+23.0
Mitchell Goldie	Con	2,166	60.6	+22.6
Arran J. Griffiths	Lab	929	26.0	+ 6.7
Crystal Ihenachor	Lab	890	24.9	+ 6.0
Shaheen Rafique	Lab	855	23.9	+ 8.4
Rosemary Warrington	Grn	301	8.4	- 1.5
Chris Portou	LD	172	4.8	- 0.9
Bettina Szabo-Shaw	LD	153	4.3	

Forest

Leyton and Wanstead

9.65% swing LD to Lab



*Shabana Dhedi	Lab	2,101	58.8	+14.3
*Kastriot Berberi	Lab	2,013	56.4	+13.5
*Gerry Lyons	Lab	1,936	54.2	+13.6
Jordan R. Sullivan	LD	770	21.6	- 8.2
Rupert J.C. Pickering	LD	735	20.6	- 5.6
Dave Sherwood	LD	698	19.5	- 2.7
Diana Korchien	Grn	548	15.3	+ 2.1
Lauren Maske	Con	281	7.9	+ 0.1
Barbara Randall	Con	278	7.8	+ 0.7
Pamela Jovcic	Con	258	7.2	+ 0.3

Grove Green

Leyton and Wanstead

6.25% swing LD to Lab



*Anna Mbachu	Lab	2,052	57.6	+ 6.4
*Khevyn Limbajee	Lab	2,047	57.4	+ 9.2
*Chris Robbins	Lab	1,997	56.0	+ 9.6
Arran P. Angus	LD	897	25.2	- 2.6
Naomi McCarthy	LD	725	20.3	- 3.5
Ukonu E. Obasi	LD	623	17.5	- 6.1
Deanna Donovan	Grn	456	12.8	- 1.2
Liam B. Connor	Grn	416	11.7	- 2.3
Jane Bartram	Con	247	6.9	- 2.6
James Ellingham	Con	216	6.1	- 3.1
Thor F.P. Halland	Con	200	5.6	- 3.6
Sarah E. Sachs-Eldridge	TUSC	128	3.6	- 0.8

Hale End and Highams Park

Chingford and Woodford Green

4.25% swing Con to Lab



*Tony Bell	Lab	2,114	45.9	+12.4
Rosalind A. Dore	Lab	2,011	43.7	+13.5
Zia-Ur Rehman	Lab	1,846	40.1	+13.4
*Sheree L. Rackham	Con	1,749	38.0	+ 3.9
Munish Chopra-Evans	Con	1,716	37.3	+ 4.1
Molly Samuel	Con	1,694	36.8	+ 5.8
Roger Payne	Grn	597	13.0	+ 1.0
Jane E. Morgan	LD	319	6.9	- 1.4
Jo Loxton	LD	274	6.0	- 2.2

Hatch Lane

Chingford and Woodford Green

0.15% swing Lab to Con



*Marion J. Fitzgerald	Con	1,768	49.3	+11.6
*Geoff Walker	Con	1,739	48.5	+16.8
*Timothy James	Con	1,709	47.6	+18.8
Lesly A. Finlayson	Lab	1,338	37.3	+13.6
Liz Fenton	Lab	1,309	36.5	+17.6
Jenny Lennox	Lab	1,287	35.9	+17.1
Rosemary Green	Grn	367	10.2	- 4.4
Michael H.W. Holloway	Grn	279	7.8	
Rebecca M. Redwood	Grn	272	7.6	
Ted Cooke	LD	231	6.4	0.0

High Street

Walthamstow

0.05% swing Lab to Grn

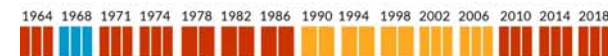


*Clare Coghill	Lab	2,629	60.2	+ 1.8
*Raja Anwar	Lab	2,354	53.9	+ 3.0
*Liaquat Ali	Lab	2,160	49.5	+ 0.8
Andrew D. Johns	Grn	804	18.4	+ 1.9
Ciara M. Simmons	LD	374	8.6	- 8.6
Rory M. Fitzgerald	LD	358	8.2	- 8.7
Richard Keough	Con	303	6.9	- 0.4
Nancy Taaffe	TUSC	297	6.8	+ 1.2
Henryka Gibbons	Con	289	6.6	+ 0.4
Adenike Akinbusoye	Con	263	6.0	+ 0.2
James M. O'Rourke	Ind	259	5.9	+ 2.1
Marvin I.H. Hay	TUSC	242	5.5	+ 1.0

Higham Hill

Walthamstow

swing incalculable

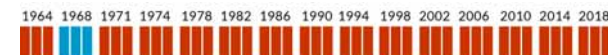


*Karen Bellamy	Lab	2,406	63.5	- 2.1
Hather Ali	Lab	2,188	57.7	- 2.8
*Alistair Strathern	Lab	2,061	54.4	- 1.0
Louise Ashcroft	Grn	587	15.5	
*Tim Bennett-Goodman	Ind	385	10.2	
Carl Atkin-House	Con	383	10.1	+ 1.8
Michael Bamber	Con	351	9.3	+ 2.3
Daniel Malachi	Con	315	8.3	+ 1.5
Patrick C. Smith	LD	255	6.7	- 8.2
Shahnaz S. Malik	LD	245	6.5	- 7.8

Hoe Street

Walthamstow

4.85% swing Lab to Grn



*Saima Mahmud	Lab	2,409	60.2	- 4.8
*Ahsan Khan	Lab	2,222	55.6	+ 7.9
Tom Connor	Lab	2,219	55.5	- 7.5
Stephen W. Lambert	Grn	736	18.4	+ 1.9
Matthew Davis	Con	395	9.9	- 0.8
Svetlana Holloway	Con	357	8.9	- 0.6
Rachel Wedderburn	Con	355	8.9	- 0.5
Leticia Gil Martinez	LD	350	8.8	+ 3.3
James N. Goodman	LD	348	8.7	+ 3.2
Thomas E. Addenbrooke	LD	290	7.3	+ 2.6
Paul A. Bell	TUSC	281	7.0	+ 1.4

Larkswood

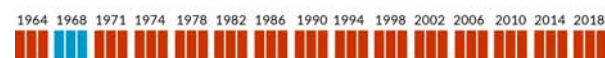
Chingford and Woodford Green 0.3% swing Lab to Con



*John J.C. Moss	Con	2,196	53.2	+13.2
Selina Seesunkur	Con	2,027	49.1	+ 9.3
Catherine Saumarez	Con	2,008	48.7	+ 9.5
Angelo E. Da Costa	Lab	1,500	36.4	+ 9.6
Rehana B. Ali-Rahman	Lab	1,479	35.9	+10.3
Shumon Ali-Rahman	Lab	1,412	34.2	+10.2
Robert F. Tatam	Grn	392	9.5	
Leonie C. Hirst	LD	211	5.1	+ 0.4
Nigel Lea	LD	173	4.2	

Lea Bridge

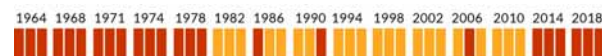
Walthamstow 0.9% swing Con to Lab



*Masood Ahmad	Lab	2,313	63.4	+ 1.3
*Yemi Osho	Lab	2,131	58.4	+ 2.9
*Mohammad Asghar	Lab	2,036	55.8	+ 4.4
Rachel S. Barrat	Grn	660	18.1	+ 1.1
Elliot Burton	Con	408	11.2	+ 0.6
Irfan Khadim	Con	262	7.2	- 3.0
Jemima Miah	LD	252	6.9	- 4.9
Zeshan Ahmed	LD	240	6.6	- 3.7
Mohammed Shaikh	Con	222	6.1	- 1.8
Martin S. Reynolds	TUSC	214	5.9	- 1.7
Waqas U-F. Qureshi	LD	175	4.8	- 1.6
Beata S. Gajos	Duma	97	2.7	

Leyton

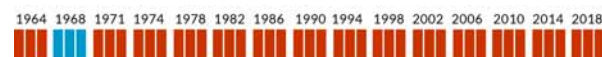
Leyton and Wanstead 1.2% swing LD to Lab



*Jacob S. Edwards	Lab	2,122	58.6	+ 5.7
*Whitney Ihenachor	Lab	2,114	58.4	+ 6.8
*Simon J. Miller	Lab	1,943	53.7	+ 5.8
Bob Sullivan	LD	1,253	34.6	+ 2.1
Ed Bird	LD	1,167	32.2	+ 4.2
Farooq Qureshi	LD	1,162	32.1	+ 4.7
Patricia Branagan	Con	192	5.3	- 1.0
Rommel Moseley	Con	190	5.2	- 0.4
Michael Caplan	Con	176	4.9	- 0.6
Boguslaw A. Danielewicz	Duma	96	2.7	
Cedric H.D. Gerome	TUSC	85	2.3	- 1.9

Leytonstone

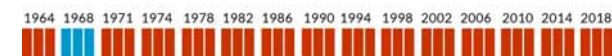
Leyton and Wanstead 5.4% swing Grn to Lab



*Clyde Loakes	Lab	2,218	62.0	+10.5
Jenny Gray	Lab	2,168	60.6	+ 9.9
*Marie Pye	Lab	2,132	59.6	+10.0
Mark S. Dawes	Grn	628	17.5	- 0.7
Marian Cristea	Con	425	11.9	- 0.4
Muhammad A. Choudhry	LD	358	10.0	- 7.0
David G. McCarthy	LD	338	9.4	- 6.2
Camilla F.J. Small	Con	338	9.4	- 1.7
Roger Hemsted	Con	335	9.4	- 0.5
David Young	LD	252	7.0	- 7.7
Mark Best	TUSC	119	3.3	- 1.6
Isai Priya	TUSC	97	2.7	- 2.0
Theo Sharieff	TUSC	75	2.1	- 1.3

Markhouse

Walthamstow 4.45% swing Grn to Lab



*Sharon Waldron	Lab	2,173	59.3	+ 6.1
*Asim Mahmood	Lab	2,075	56.6	+ 5.0
*Johar Khan	Lab	2,064	56.3	+ 5.3
Christopher C. Lemin	Grn	625	17.0	- 3.4
Laura Offer	LD	379	10.3	- 0.2
Gillian Hemsted	Con	354	9.7	- 2.6
Saima Islam	Con	335	9.1	- 2.0
Jerry Leport	Con	286	7.8	- 2.1
Marek D. Marczyński	LD	250	6.8	-10.2
Ben Robinson	TUSC	230	6.3	+ 1.4
Sam Simonds-Gooding	LD	203	5.6	- 9.1
Joanna Dorobisz	Duma	106	2.9	

Valley

Chingford and Woodford Green 1.95% swing Con to Lab



*Jemma Hemsted	Con	1,764	48.1	+10.6
Elizabeth Baptiste	Lab	1,747	47.7	+16.3
*Alan Siggers	Con	1,703	46.5	+10.9
*Aktar Beg	Lab	1,654	45.1	+16.8
Afzal Akram	Con	1,631	44.5	+14.8
Zaheer Khan	Lab	1,582	43.2	+15.3
Ian A. Paterson	LD	204	5.6	- 0.1
Joshua P. Curtis-Hale	LD	173	4.7	- 0.8
Henry A. Boyle	L	117	3.2	- 1.6

William Morris

Walthamstow

0.45% swing Grn to Lab



*Grace M. Williams	Lab	2,429	63.0	+ 3.3
Joe Lacey-Holland	Lab	2,286	59.3	+ 0.9
Umar Ali	Lab	2,283	59.2	+ 3.2
David A.R. Hamilton	Grn	743	19.3	+ 1.6
Millie Balkan	Con	315	8.2	+ 1.1
Benjamin Connon	Con	303	7.9	+ 1.7
Dexter Coles	Con	288	7.5	+ 1.8
Jan-Dinant Schreuder	LD	280	7.3	- 0.5
Michael J. Rodden	LD	259	6.7	+ 1.3
Paula J. Mitchell	TUSC	229	5.9	+ 1.4
Ken Douglas	TUSC	187	4.9	+ 1.3

Wood Street

Walthamstow

4.9% swing Grn to Lab



Ros Flowers	Lab	2,496	63.8	+11.0
Vicky Te Velde	Lab	2,333	59.6	+10.2
*Richard C. Sweden	Lab	2,262	57.8	+11.2
Christine J. Olende	Grn	612	15.6	+ 1.0
Stephen Murphy	Con	510	13.0	- 6.2
Mougazzal Bhuiyan	Con	479	12.2	- 6.8
Humayun Ikram	Con	438	11.2	- 4.9
Beth V. Bramley	LD	359	9.2	+ 4.5
Suleman N. Ahmed	LD	248	6.3	+ 2.3
Sadia Mirza	LD	242	6.2	+ 3.1
Linda S. Taaffe	TUSC	184	4.7	+ 0.3
Lee Hawksbee	TUSC	172	4.4	0.0

Comparison of the 2018 and 2014 results in Waltham Forest

	Year	Elec	%Poll	Con	Lab	LD	Green	UKIP	TUSC	Liberal	Ind	Duma	
Cann Hall	2018	9,131	33.9	5.2	59.7	20.0	13.1		2.0				
	2014	9,039	35.0	6.9	51.1	25.5	12.1		4.0				
Cathall	2018	8,086	31.9	6.8	69.4	7.6	11.6		2.8			1.8	
	2014	8,494	31.1	6.4	62.9	6.4	11.8	9.3	3.2				
Chapel End	2018	9,583	35.1	12.1	56.4	8.8	18.7		4.0				
	2014	9,537	37.6	11.2	43.5	14.3	14.7	11.5	4.8				
Chingford Green	2018	8,207	43.6	56.8	24.3	6.4	12.6						
	2014	8,301	39.9	40.9	16.5	6.8		23.6	2.7	4.4	5.3		
Endlebury	2018	8,475	41.4	62.1	24.9	4.6	8.4						
	2014	8,402	40.4	40.3	17.9	5.7	9.9	23.3	3.0				
Forest	2018	8,758	38.4	7.6	56.5	20.6	15.3						
	2014	8,880	39.9	7.3	42.7	26.1	13.2	8.0	2.8				
Grove Green	2018	9,965	34.9	6.2	57.0	21.0	12.2		3.6				
	2014	10,008	37.1	9.3	48.6	25.1	13.7		3.4				
Hale End & Highams Park	2018	8,860	48.8	37.4	43.2	6.4	13.0						
	2014	8,633	42.6	32.8	30.1	8.0	12.0	14.0	3.1				
Hatch Lane	2018	8,542	41.8	48.5	36.6	6.4	8.5						
	2014	8,627	36.8	32.7	20.5	6.4	14.6	22.0	3.9				
High Street	2018	10,304	37.0	6.5	54.5	8.4	18.4		6.2		5.9		
	2014	10,005	40.9	6.4	52.7	16.2	16.5		4.5		3.7		
Higham Hill	2018	9,971	33.4	9.2	58.5	6.6	15.5				10.2		
	2014	9,285	36.8	7.4	60.5	14.3		13.0	4.8				
Hoe Street	2018	9,803	36.3	9.2	57.1	8.3	18.4		7.0				
	2014	9,605	38.0	9.9	63.8	5.2	15.4		5.6				
Larkswood	2018	8,960	44.6	50.3	35.5	4.7	9.5						
	2014	8,690	36.5	39.7	25.5	4.7		21.8	4.0	4.3			
Lea Bridge	2018	10,361	32.1	8.2	59.2	6.1	18.1		5.9			2.7	
	2014	10,744	31.2	9.5	56.3	9.5	17.0		7.6				
Leyton	2018	10,249	36.2	5.1	56.9	33.0			2.3			2.7	
	2014	9,868	36.7	5.8	50.8	29.3	10.2		3.8				
Leytonstone	2018	9,093	36.4	10.2	60.7	8.8	17.5		2.7				
	2014	9,164	38.8	11.1	50.6	15.8	18.2		4.3				
Markhouse	2018	9,473	34.3	8.9	57.4	7.5	17.0		6.3			2.9	
	2014	9,364	34.2	11.6	51.9	7.7	20.4		8.4				
Valley	2018	8,711	42.6	46.4	45.3	5.1				3.2			
	2014	8,702	37.8	34.3	29.3	5.6		21.4	4.4	4.8			
William Morris	2018	9,203	37.0	7.9	60.5	7.0	19.3		5.4				
	2014	9,222	41.5	6.3	58.0	5.8	17.7	8.1	3.9				
Wood Street	2018	9,490	38.6	12.1	60.4	7.2	15.6		4.6				
	2014	9,499	40.8	18.1	49.6	3.9	14.6	9.4	4.4				

Councillors' majorities and 2022 swing tables for Waltham Forest

	Councillor	Ward	Maj	%maj
1	Alan Siggers	Valley	49	1.4
2	Zia-Ur Rahman	Hale End	97	2.1
3	Jemma Hemsted	Valley	110	3.0
4	Elizabeth Baptiste	Valley	116	3.2
5	Roosalind Dore	Hale End	262	5.7
6	Tony Bell	Hale End	365	7.9
7	Timothy James	Hatch Lane	371	10.3
8	Geoff Walker	Hatch Lane	401	11.2
9	Marion Fitzgerald	Hatch Lane	430	12.0
10	Catherine Saumarez	Larkwood	508	12.3
11	Simon Miller	Leyton	690	12.3
12	Selina Seesunkur	Larkwood	527	12.7
13	Whitney Ihenachor	Leyton	861	12.7
14	John Moss	Larkwood	696	16.8
15	Jacob Edwards	Leyton	869	16.8
16	Chris Robbins	Grove Green	1,100	28.5
17	Kheyn Limbajee	Grove Green	1,150	29.8
18	Anna Mbachu	Grove Green	1,155	29.9
19	Nicholas Halebi	Chingford Green	1,146	30.4
20	Kay Isa	Chingford Green	1,166	30.9
21	Liaquat Ali	High Street	1,356	31.1
22	Andrew Hempsted	Chingford Green	1,218	32.3
23	Gerry Lyons	Forest	1,166	32.6
24	Steve Terry	Chapel End	1,274	33.4
25	Mitchell Goldie	Endlebury	1,237	34.6
26	Kastriot Berberi	Forest	1,243	34.8
27	Raja Anwar	High Street	1,550	35.5
28	Emma Best	Endlebury	1,294	36.2
29	Tom Connor	Hoe Street	1,483	37.1
30	Patrick Edwards	Cann Hall	1,232	37.2
31	Shabana Dhedi	Forest	1,331	37.2
32	Ahsan Khan	Hoe Street	1,486	37.2
33	Keith Rayner	Cann Hall	1,245	37.6
34	Roy Berg	Endlebury	1,347	37.6
35	Mohammad Asghar	Lea Bridge	1,376	37.7
36	Marie Pye	Leytonstone	1,504	37.7
37	Sally Littlejohn	Cann Hall	1,267	38.3
38	Paul Douglas	Chapel End	1,475	38.7
39	Alistair Strathern	Higham Hill	1,474	38.9
40	Johar Khan	Markhouse	1,439	39.3
41	Asim Mahmood	Markhouse	1,450	39.6
42	Umar Ali	William Morris	1,540	39.9
43	Joe Lacey-Holland	William Morris	1,543	40.0
44	Yemi Osho	Lea Bridge	1,471	40.3
45	Jenny Gray	Leytonstone	1,540	40.3
46	Louise Mitchell	Chapel End	1,560	41.0
47	Saima Mahmud	Hoe Street	1,673	41.8
48	Clare Coghil	High Street	1,825	41.8
49	Hather Ali	Higham Hill	1,601	42.2
50	Richard Sweden	Wood Street	1,650	42.2
51	Sharon Waldron	Markhouse	1,548	42.3
52	Grace Williams	William Morris	1,686	43.7
53	Vicky Te Velde	Wood Street	1,721	44.0
54	Clyde Loakes	Leytonstone	1,590	45.3
55	Masood Ahmad	Lea Bridge	1,653	45.3
56	Karen Bellamy	Higham Hill	1,819	48.0
57	Ros Flowers	Wood Street	1,884	48.2
58	Jonathan O'Dea	Cathall	1,543	55.9
59	Terry Wheeler	Cathall	1,567	56.8
60	Naheed Asghar	Cathall	1,676	60.7

Swing to Labour	
1%	Valley
2%	Valley
6%	Hatch Lane
7%	Larkwood
9%	Larkwood
16%	Chingford Grm
17%	Chingford Grm
18%	Endlebury
19%	Endlebury

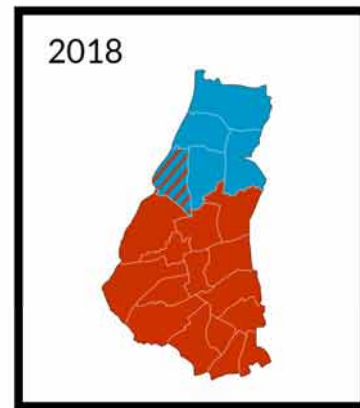
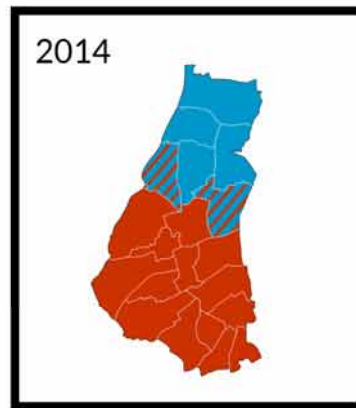
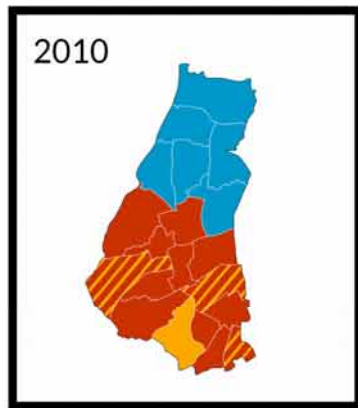
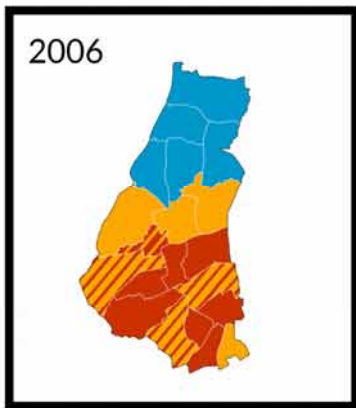
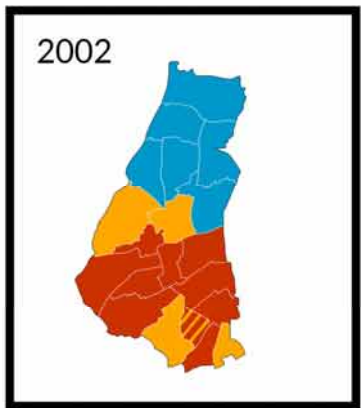
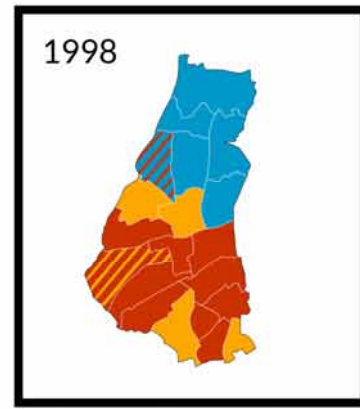
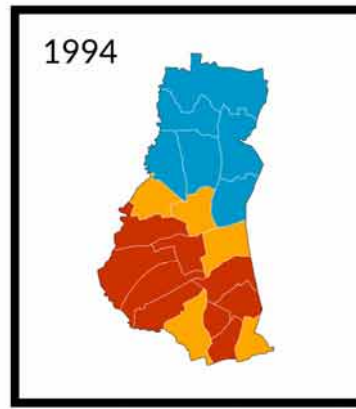
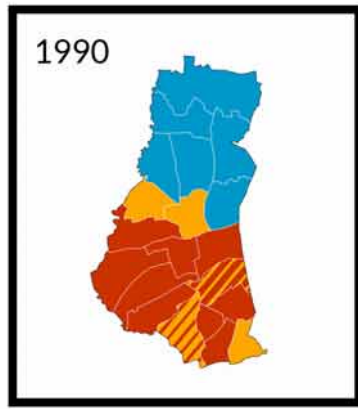
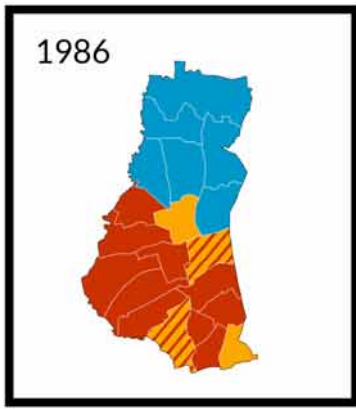
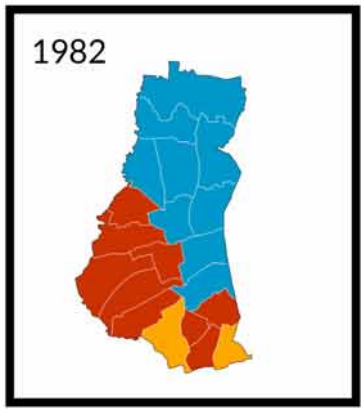
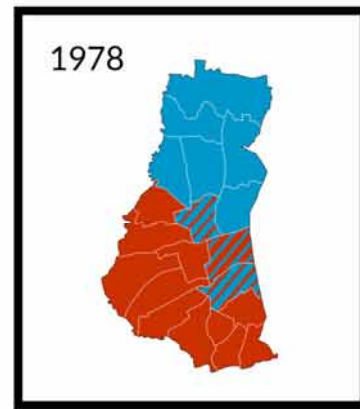
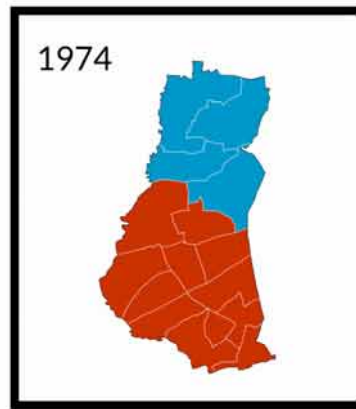
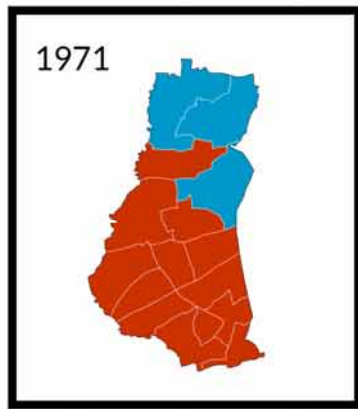
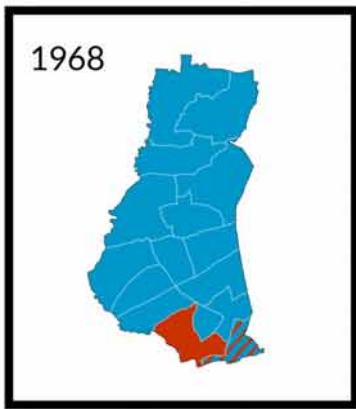
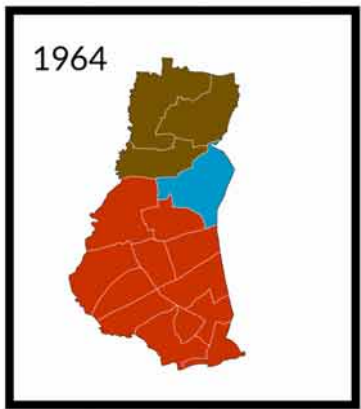
Swing to Conservatives	
2%	Hale End
3%	Hale End
4%	Hale End
17%	Forest
18%	Forest
19%	Forest
20%	Higham Hill
22%	Higham Hill
23%	Chapel End
23%	Hoe Street
24%	Markhouse
24%	Grove Green
25%	Lea Bridge
25%	Leyton
26%	Leytonstone
26%	William Morris
27%	Lea Bridge
27%	Cann Hall
28%	Cann Hall
29%	Cathall
31%	Cathall

Electoral history of Waltham Forest - 1964 to 2018

	1964	1968	1971	1974	1978	1982	1986	1990	1994	1998	2002	2006	2010	2014	2018
Cann Hall	24.1	52.4	27.2	36.2	34.5	21.3	9.0	6.8	5.3	3.9	5.1	7.7	10.5	6.9	5.2
	66.9	47.6	71.8	63.8	57.7	36.3	42.3	41.2	40.8	31.8	28.1	34.4	42.5	51.1	59.7
	9.0					42.4	48.7	51.9	53.9	64.3	60.5	45.9	37.9	25.8	20.0
			1.0		7.7						6.3	12.0	9.1	16.1	15.1
Cathall					30.7	20.9	9.8	14.3	10.4	9.5	16.0	6.4	10.2	6.4	6.8
					57.9	54.2	62.0	61.3	65.7	62.2	64.8	41.9	47.6	62.9	69.4
						24.8	28.2	12.3	15.8	17.5	19.2	37.4	34.3	6.4	7.6
					11.4			2.7	8.1	10.9		14.2	7.9	14.0	16.2
Chapel End	39.1	65.0	42.8	39.9	43.9	41.2	30.5	32.1	16.3	17.3	18.3	14.0	14.7	11.2	12.1
	47.0	35.0	57.2	46.5	44.2	26.4	28.3	22.9	26.1	30.1	26.4	21.1	35.4	43.5	56.4
	13.9			13.6	6.7	32.4	40.1	37.7	52.4	47.7	55.3	51.0	22.8	14.3	8.8
					5.3		1.2	7.3	5.1	4.9		13.9	27.0	31.0	22.7
Chingford Green 1964-1978: Chingford North West		49.5	46.5	57.7	78.3	65.9	51.0	58.1	50.0	58.2	56.1	70.3	62.9	40.9	56.8
	30.5	13.9	32.1	26.2	16.7	10.9	16.0	12.4	18.0	20.2	15.4	11.0	17.8	16.5	24.3
	11.5	7.1	1.4	16.1		21.8	31.7	22.0	29.0	21.6	19.5	18.7	19.4	6.8	6.4
	58.0	29.5	20.0		5.0	1.4	1.2	7.5	2.9		8.9			35.8	12.6
Endlebury 1964-1978: Chingford Central	24.0	57.7	47.0	47.9	74.0	71.2	62.1	66.8	57.6	62.3	68.0	65.7	52.2	40.3	62.1
	30.5	15.5	35.6	25.9	15.0	9.7	17.0	12.8	19.4	17.4	16.8	11.1	16.7	17.9	24.9
	7.0	4.0	3.5	7.7	6.5	19.2	20.9	12.7	23.0	14.8	15.2	10.8	12.3	5.7	4.6
	38.5	22.8	13.9	18.5	4.5			7.7		5.5		12.4	18.8	36.2	8.4
Forest	32.6	62.0	36.9	40.9	47.3	40.1	29.2	14.5	7.2	9.1	10.2	12.4	12.5	7.3	7.6
	35.5	20.8	52.2	44.9	45.4	31.6	53.6	39.3	47.9	54.0	37.9	32.6	34.9	42.7	56.5
	22.9			12.8		28.4	15.1	38.9	44.9	37.0	28.2	40.0	29.9	26.1	20.6
	9.0	17.3	10.9	1.4	7.3		2.1	7.3			23.7	15.0	22.8	24.6	15.3
Grove Green 1964-1978: Central	20.8	57.4	30.8	38.0	40.9	26.8	9.3	14.1	10.7	8.2	8.0	7.6	12.3	9.3	6.2
	56.5	40.3	68.0	60.4	51.7	41.0	51.6	48.1	55.1	47.9	39.0	42.4	46.2	48.6	57.0
	21.2					32.3	38.2	29.3	26.0	32.3	39.1	35.8	33.2	25.1	21.0
	1.6	2.3	1.2	1.6	7.4		0.8	8.5	8.2	11.6	13.9	14.2	8.3	17.1	15.8
Hale End and Highams Park 1964-2002: Hale End	43.4	74.0	58.5	56.5	62.9	55.9	51.7	55.0	37.3	37.2	46.6	37.9	39.1	32.8	37.4
	26.8	18.0	41.5	29.4	26.0	15.2	26.1	23.1	24.7	26.1	16.8	10.7	25.5	30.1	43.2
	11.7	7.0		14.1	5.8	27.3	19.8	10.7	30.6	31.9	36.6	41.4	35.4	8.0	6.4
	18.1	1.0			5.4	1.6	2.4	11.2	7.4	4.8		10.1		29.1	13.0
Hatch Lane					60.7	54.9	48.9	53.9	48.4	43.7	55.2	47.2	49.4	32.7	48.5
					31.3	16.5	31.2	26.0	28.9	37.1	26.4	14.7	20.6	20.5	36.6
						25.5	17.9	11.6	22.7	11.8	10.4	11.1	19.1	6.4	6.4
					8.0	3.1	2.0	8.5		7.4	8.0	26.9	10.9	40.5	8.5
High Street	22.2	43.0	19.3	16.7	30.0	54.9	18.7	29.3	15.5	9.4	7.3	7.2	9.4	6.4	6.5
	73.1	35.1	64.2	53.5	56.0	16.5	42.7	47.0	54.0	47.7	42.0	34.5	40.5	52.7	54.5
	4.0			8.0	5.4	25.5	34.9	21.7	30.5	42.9	36.0	36.6	35.7	16.2	8.4
	0.7	21.9	16.5	21.8	8.6	3.1	3.7	2.0			14.7	21.7	14.3	24.7	30.5

Electoral history of Waltham Forest - 1964 to 2018 continued

		1964	1968	1971	1974	1978	1982	1986	1990	1994	1998	2002	2006	2010	2014	2018
Higham Hill		19.3	43.3	22.2	22.2	37.7	27.5	27.8	15.7	8.1	8.5	9.7	9.4	11.4	7.4	9.2
		64.2	39.7	73.1	65.5	49.3	40.0	50.0	25.9	25.1	35.2	41.9	33.4	39.4	60.5	58.5
			16.9	4.0	12.3	5.4	29.2	22.2	58.3	66.8	44.7	48.4	45.3	34.4	14.3	6.6
		16.5		0.7		7.6	3.3				11.6		11.8	14.8	17.8	25.7
Hoe Street		26.9	58.5	26.9	25.2	33.0	31.9	24.6	26.0	20.3	17.1	20.3	14.8	13.7	9.9	9.2
		61.9	33.1	61.9	52.8	53.4	43.5	53.8	49.2	52.5	51.3	42.7	39.6	42.6	63.8	57.1
		6.2	8.3	6.2	11.4	5.6	20.6	13.7	9.6	15.3	14.3	15.5	22.1	25.6	5.2	8.3
		5.0		5.0	10.6	8.1	4.0	8.0	15.2	11.9	17.3	21.5	23.6	18.1	21.0	25.4
Larkswood						62.0	58.1	53.4	59.7	51.3	51.7	63.1	54.3	56.4	39.7	50.3
						26.2	16.7	27.9	20.7	28.3	33.3	22.4	15.7	26.8	25.5	35.5
						7.4	23.9	16.7	10.7	20.4	15.0	14.5	11.1	16.8	4.7	4.7
						4.3	1.3	2.0	8.8			19.0		30.1	9.5	
Lea Bridge		25.5	63.1	31.9	26.1	40.7	35.8	26.1	29.1	18.5	17.0	20.8	14.4	11.6	9.5	8.2
		57.7	36.9	66.7	49.4	50.4	39.4	57.9	53.2	62.8	54.6	53.2	50.2	49.6	56.3	59.2
		16.8			9.6		24.8	14.4	13.7	15.5	28.3	20.4	19.1	22.6	9.5	6.1
				1.3	14.9	8.9		1.6	4.0	3.2		5.6	16.4	16.3	24.6	26.7
Leyton		17.5	46.2	21.7	27.2	32.1	15.4	8.6	7.5		3.0	6.0	5.9	6.6	5.8	5.1
		71.8	51.1	76.9	70.5	59.0	34.0	44.0	44.6	47.4	39.6	33.1	41.2	39.0	50.8	56.9
		9.4					49.0	44.9	46.4	52.6	49.6	60.8	44.9	42.1	29.3	33.0
		1.3	2.7	1.4	2.3	8.9	1.7	2.4	1.5		7.8		8.0	12.2	14.0	5.0
Leytonstone		30.5	46.6	30.5	34.5	43.2	32.1	23.8	22.2	13.6	8.1	7.2	10.5	15.2	11.1	10.2
		56.0	33.4	56.0	46.6	49.7	42.4	59.5	54.0	51.5	47.5	38.1	39.0	43.4	50.6	60.7
							24.5	16.0	9.9	24.8	29.1	33.9	22.3	27.9	15.8	8.8
		13.4	19.9	13.4	18.9	7.1	1.1	0.7	13.8	10.0	15.2	20.9	28.2	13.4	22.5	20.2
Markhouse 1964-2002: St James's Street		19.3	44.6	19.3	17.0	35.0	30.6	26.1	26.0	18.8	22.9	21.5	11.2	11.6	11.6	8.9
		69.5	33.9	69.5	53.6	51.8	48.9	50.7	45.5	40.6	41.2	38.6	35.8	45.3	51.9	57.4
		1.1		1.1	16.1	4.8	18.7	18.2	10.0	45.6	37.1	16.4	21.0	29.8	7.7	7.5
		10.0	21.6	10.0	13.3	8.4	1.8	5.0	18.5		10.5	23.6	33.0	13.3	28.8	26.2
Valley 1964-1978: Chingford South			46.5	35.3	46.5	54.9	53.8	53.4	63.2	43.0	45.5	55.8	60.8	50.4	34.3	46.4
		32.3	15.5	38.8	33.5	33.1	17.9	30.2	24.2	28.2	41.6	32.9	19.0	32.6	29.3	45.3
		22.9	8.8	5.4	20.0	6.0	28.3	15.9	12.6	21.3	12.9	11.3	20.2	17.0	5.6	5.1
		44.9	29.2	20.4		6.0		0.5		7.4					30.6	3.2
William Morris 1978-2002: Lloyd Park						32.4	33.7	30.6	34.7	19.4	19.3	14.3	9.2	10.3	6.3	7.9
						54.4	43.6	51.0	42.0	49.8	58.4	52.3	40.2	43.6	58.0	60.5
						5.6	22.6	15.2	11.7	19.8	22.3	23.1	35.9	28.9	5.8	7.0
						7.6		3.1	11.6	10.9		10.4	14.7	17.2	29.7	24.7
Wood Street		34.2	63.1	34.2	32.9	43.9	41.4	21.4	32.3	13.8	11.2	14.2	27.4	19.0	18.1	12.1
		58.1	35.6	58.1	49.8	46.3	36.7	38.3	38.3	40.6	41.2	41.9	39.4	46.9	49.6	60.4
		2.8		2.8	8.8	3.7	21.9	38.4	29.4	45.6	37.1	33.2	17.3	23.6	3.9	7.2
		4.9	1.3	4.9	8.5	6.1		1.9			10.5	10.7	15.9	10.6	28.4	20.2



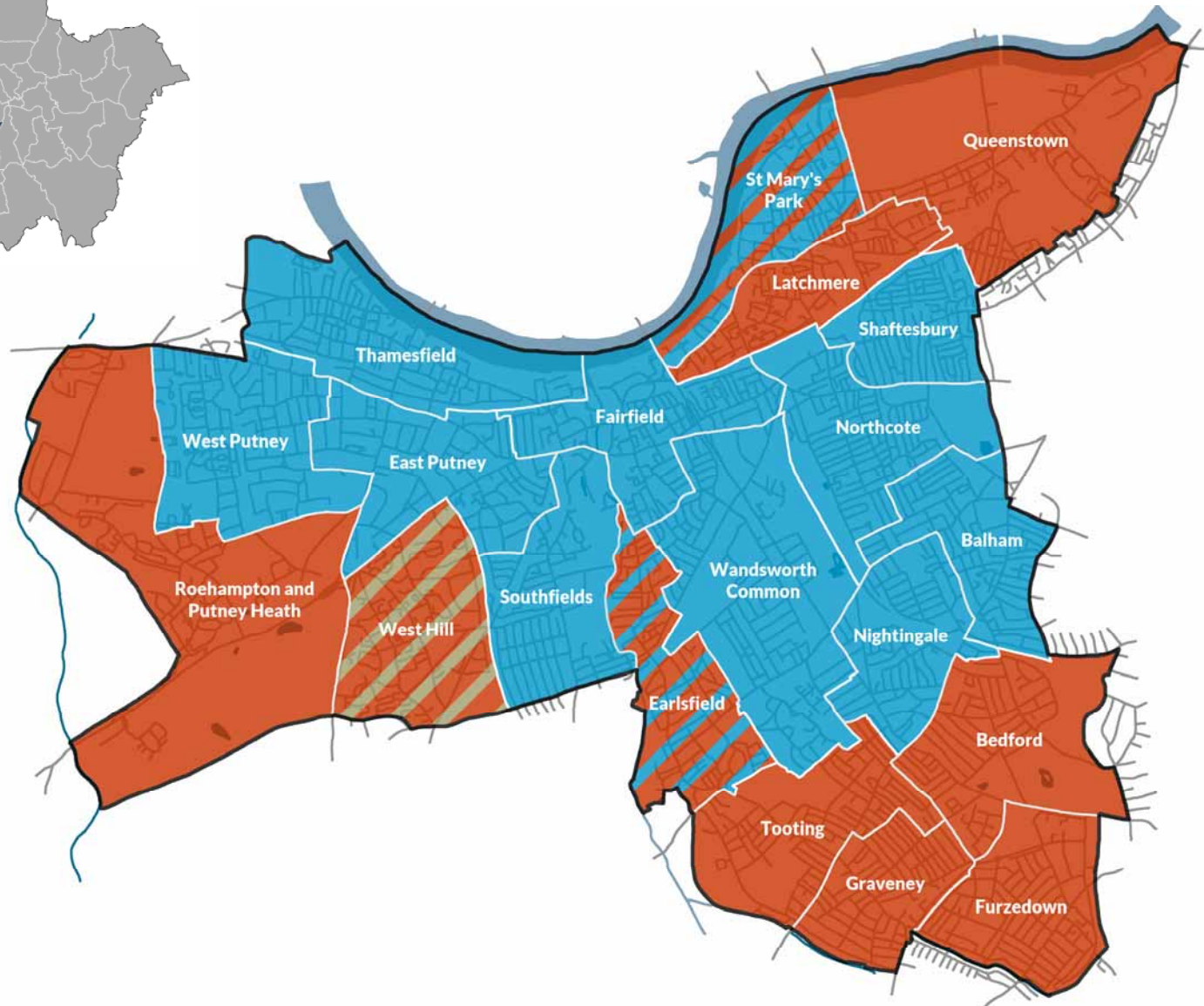
Wandsworth

33	26	0	1	0
down 8	up 7	no change	up 1	no change



at a glance

Balham	Blue	Blue	Blue	Blue
Bedford	Red	Red	Red	Red
Earlsfield	Red	Red	Blue	Blue
East Putney	Blue	Blue	Blue	Blue
Fairfield	Blue	Blue	Blue	Blue
Furzedown	Red	Red	Red	Red
Graveney	Red	Red	Red	Red
Latchmere	Red	Red	Red	Red
Nightingale	Blue	Blue	Blue	Blue
Northcote	Blue	Blue	Blue	Blue
Queenstown	Red	Red	Red	Red
Roehampton	Red	Red	Red	Red
St Mary's Park	Blue	Blue	Blue	Blue
Shaftesbury	Blue	Blue	Blue	Blue
Southfields	Blue	Blue	Blue	Blue
Thamesfield	Blue	Blue	Blue	Blue
Tooting	Red	Red	Red	Red
Wandsworth Common	Blue	Blue	Blue	Blue
West Hill	Green	Red	Red	Red
West Putney	Blue	Blue	Blue	Blue



Balham

Battersea

7.2% swing Con to Lab



Lucy A. Mowatt	Con	2,495	43.4	-	5.2
*John P. Ellis	Con	2,458	42.7	-	3.7
*Clare D.W. Salier	Con	2,309	40.1	-	6.1
Susan V. Watson	Lab	1,976	34.3	+	8.8
Alexander K.M. Wolfers	Lab	1,863	32.4	+	7.6
Benedict P. McGowan	Lab	1,802	31.3	+	11.7
Christopher A.F. Coughlan	Renew	568	9.9		
Christine A. Green	LD	501	8.7	-	0.8
Daniel Radley	Grn	465	8.1	-	7.2
Philip J. Carey	LD	455	7.9	-	1.6
Matthew G. Green	LD	304	5.3	-	3.1

Bedford

Tooting

7.3% swing Con to Lab



*Fleur K. Anderson	Lab	2,835	52.8	+	13.4
Clare L. Fraser	Lab	2,719	50.6	+	13.0
Hector S.K. Wakefield	Lab	2,376	44.2	+	9.2
Phillipa C. Smith	Con	1,955	36.4	-	2.2
Thomas D. Norman	Con	1,889	35.2	-	2.1
Shaun P. Wright	Con	1,794	33.4	-	3.8
Albert R. Vickery	Grn	525	9.8	-	3.9
David P. Lane	LD	354	6.6	-	0.1
Mark A. Robinson	LD	317	5.9	0.0	
William E. Woodward	LD	295	5.5		

Earlsfield

Tooting

4.2% swing Con to Lab



Joanne L. Rigby	Lab	2,664	46.2	+	10.3
Graeme P. Henderson	Lab	2,642	45.8	+	11.2
*Angela Graham	Con	2,595	45.0	+	3.6
Alan J. McDonald	Lab	2,585	44.8	+	12.8
Lewis M. Preston	Con	2,314	40.1	+	0.1
James E. Jeffreys	Con	2,309	40.0	+	5.2
Glyn K. Goodwin	Grn	470	8.1	-	5.6
Vaness A. Mievilte	Grn	385	6.7		
Paul Edgeworth	LD	335	5.8	-	0.9
David L. Chapiroau	LD	309	5.3	-	1.0
Russell P. Henley	LD	273	4.7		

East Putney

Putney

0.1% swing Lab to Con

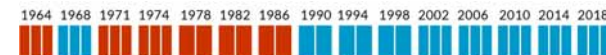


Sarah J.L. Binder	Con	2,627	55.1	+	5.9
Luigi G. Crivelli	Con	2,503	52.5	+	5.9
*Ravindra P. Govindia	Con	2,418	50.7	+	4.3
Finna J. Ayres	Lab	1,296	27.2	+	4.3
Eileen A. Flanagan	Lab	1,232	25.8	+	5.4
Hugh R. Samuel	Lab	1,098	23.0	+	4.3
Jose I. Rodriguez Andres	LD	795	16.7	+	5.8
John M. Williams	LD	743	15.6	+	6.9
Timothy G. Williams	LD	633	13.3	+	4.9
Anita C. Gray	Grn	389	8.2	-	5.8
Jonathan S. Croall	Grn	324	6.8		
Richard J. Morris	Grn	240	5.0		

Fairfield

Battersea

2.15% swing Con to Lab

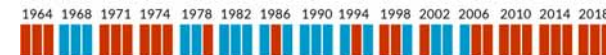


*Piers C. McCausland	Con	2,235	46.4	+	0.4
William H.E. Sweet	Con	2,172	45.1	+	2.0
*Rory P. O'Broin	Con	2,154	44.8	+	2.9
Juliana A.K. Annan	Lab	1,430	29.7	+	5.3
Lynne T. Jackson	Lab	1,414	29.4	+	6.5
Ian Jewesbury	Lab	1,351	28.1	+	6.0
David R. Carlyon	Grn	533	11.1	-	3.2
David Patterson	LD	443	9.2	+	0.3
Patrick M. Warren	LD	355	7.4	-	0.4
George Hilton	Renew	321	6.7		
Paul H. Scaping	LD	316	6.6		

Furzedown

Tooting

3.25% swing Con to Lab



*Leonie A. Cooper	Lab	3,488	66.6	+	6.6
Judith M.H. Gasser	Lab	3,371	64.4	+	9.2
*Candida A.R. Jones	Lab	3,254	62.2	+	7.5
*Claire E. Clay	Con	1,174	22.4	+	1.0
Robert J. Broadhurst	Con	1,167	22.3	+	2.3
Nabi Toktas	Con	982	18.8	-	0.3
John G. Harrison	Grn	526	10.1	-	0.2
Raaid A. Casoojee	LD	292	5.6	-	4.7
Maltby J. Pindar	LD	197	3.8		
Gray J.H. Wilson	LD	190	3.6		

Graveney

Tooting 3.35% swing Con to Lab



Adeylyne Akinola	Lab	3,025	64.8	+ 8.6
Kate A. Forbes	Lab	2,982	64.0	+ 8.6
*Andrew R.A. Gibbons	Lab	2,894	62.1	+ 9.3
Miles A.F. Bassett	Con	950	20.4	- 0.2
*Antonia F.P. Dunn	Con	939	20.1	+ 3.0
Toby E. Williams	Con	938	20.1	+ 3.4
Esther Obiri-Darko	Grn	491	10.5	- 2.7
Stephen P. Bieniek	LD	188	4.0	- 3.4
Giles Derrington	LD	184	3.9	- 2.7
Colin A. Hamilton-Williams	LD	126	2.7	- 2.4
Dorota Zalewska-Kinash	Duma	96	2.0	

Nightingale

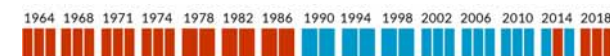
Tooting 8.65% swing Con to Lab



*Sarah C. McDermott	Con	2,535	42.9	- 5.9
*Richard C. Field	Con	2,461	41.6	- 5.7
*Ian P. Hart	Con	2,383	40.3	- 5.4
Rebecca L. Wilson	Lab	2,321	39.3	+11.9
Henry W.A. Fowler	Lab	2,186	37.0	+10.9
Colm M. O'Flynn	Lab	2,158	36.5	+12.1
Oliver G.N. Glover	LD	607	10.3	+ 0.1
Sabrina-Provence A. Maydew	LD	560	9.5	+ 3.8
Patrick C. Ellen	Grn	499	8.4	- 8.0
Jonathon D. Irwin	LD	477	8.1	
James A.T. Blair	Renew	134	2.3	
Strachan D. McDonald	UKIP	47	0.8	

Queenstown

Battersea 8.05% swing Con to Lab



*Aydin E. Dikerdem	Lab	2,637	53.0	+12.1
Paula J. Walker	Lab	2,425	48.8	+ 9.9
Maurice S.A. McLeod	Lab	2,366	47.6	+ 8.9
Matthew J. Corner	Con	1,734	34.9	- 5.1
Marie T. Hanson	Con	1,712	34.4	- 7.0
Justin S. Taylor	Con	1,699	34.2	- 5.0
Stella Baker	Grn	384	7.7	- 1.7
Florence Mele	LD	365	7.3	+ 1.8
Mark Gitsham	LD	335	6.7	+ 3.2
Jordi Lage Martinez	LD	293	5.9	
Eirdige F. Stuart	Grn	246	4.9	- 4.1
Daria A. Hass	Renew	134	2.7	

Latchmere

Battersea 8.55% swing Con to Lab



*Belton, Anthony J.	Lab	2,587	59.1	+ 9.0
Katherine C. Stock	Lab	2,519	57.5	+12.9
*Simon A. Hogg	Lab	2,442	55.8	+12.0
Robertt P.F. Carington	Con	994	22.7	- 5.4
Alex Stewart Clark	Con	913	20.9	- 6.9
Joseph Ridouth	Con	890	20.3	- 5.0
Sheaian M. Lee	Grn	349	8.0	- 3.7
Jonathan J. Alexander	LD	257	5.9	+ 0.8
Mark G. Bennett	LD	231	5.3	+ 0.4
Philip M. Walder	LD	218	5.0	
Alexander C.S. McHugh	Ind	148	3.4	
Caroline Poeschl	Renew	99	2.3	
Eugene M. Power	UKIP	71	1.6	- 6.9
Charles J. Skeffington	UKIP	71	1.6	
Ruth Price	DVP	26	0.6	

Northcote

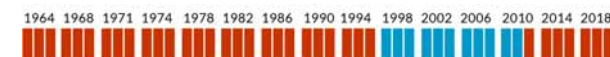
Battersea 2.8% swing Con to Lab



*Peter M. Dawson	Con	2,516	49.1	- 4.1
Louise R.D. Nathanson	Con	2,389	46.6	- 6.3
Aled Richards-Jones	Con	2,323	45.3	- 2.7
Amy M. Merrigan	Lab	1,168	22.8	+ 1.3
Chloe L. Ingram	Lab	1,097	21.4	+ 1.9
Thomas P.D. Hymas	Lab	982	19.2	+ 0.8
David A. Linden	LD	880	17.2	+ 7.8
Muriel B. Cronin	LD	588	11.5	+ 2.9
Caroline M. Austin	Grn	545	10.6	- 4.5
Jane S. Hilton	Renew	458	8.9	
Daniel M. Jayson	LD	417	8.1	

Roehampton and Putney Heath

Putney 0.9% swing Con to Lab



*Jeremy N. Ambache	LD	1,806	50.9	+ 3.6
*Susan E. McKinney	Lab	1,787	50.4	+ 5.4
Marianne C.H. Gilbert	Lab	1,723	48.7	+ 3.8
Mohammad Masood	Con	1,249	35.2	+ 1.0
Kyle Knight	Con	1,231	34.7	+ 3.4
Dan F. Lynch	Con	1,197	33.8	+ 2.9
Fergal J. McEntee	Grn	319	9.0	- 0.1
Helen M. Speedy	LD	250	7.0	+ 3.0
Hugh P. Brown	LD	226	6.4	+ 2.6
Benjamin G. Speedy	LD	208	5.9	+ 3.1

St Mary's Park

Battersea

7.05% swing Con to Lab



Name	Party	2015	2010	2005	2000	1995	1990	1985	1980	1975	1970	1965	1964
*Melanie C.A. Hampton	Con	2,602	49.6	+ 4.3									
Rhodri D.E. Morgan	Con	2,498	47.6	+ 5.1									
Emily M. Wintle	Lab	2,495	47.6	+19.5									
Charles W.R. Pitt	Con	2,484	47.4	+ 5.6									
Matthew J. Valentine	Lab	2,468	47.1	+20.9									
Stephen Worrall	Lab	2,162	41.2	+16.9									
Lois E. Davis	Grn	561	10.7	+ 4.1									
Sian E. Hughes Kroon	LD	380	7.2	- 0.5									
Robert D. Anderson	LD	314	6.0										
Michael A. Leitch	LD	308	5.9										
David J. Britten	Renew	267	5.1										

Shaftesbury

Battersea

6.5% swing Con to Lab



Name	Party	2015	2010	2005	2000	1995	1990	1985	1980	1975	1970	1965	1964
Hugh P. Byrne	Con	2,131	42.5	- 5.0									
*Jonathan P. Cook	Con	2,085	41.6	- 3.9									
*John G.B. Senior	Con	1,934	38.6	- 5.6									
Samantha L. Heath	Lab	1,899	37.9	+ 7.7									
Sara L. Linton	Lab	1,892	37.7	+11.0									
Mohammad U. Zaheer	Lab	1,565	31.2	+ 5.9									
James D. Frew	Grn	460	9.2	- 5.7									
Richard A. Davis	LD	410	8.2	- 1.4									
*James A. Cousins	Renew	399	8.0										
Alexander D. Harlow	LD	277	5.5										
Simon G. Shields	LD	267	5.3										



Southfields

Putney

2.4% swing Con to Lab

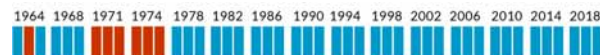


Name	Party	2015	2010	2005	2000	1995	1990	1985	1980	1975	1970	1965	1964
*Kim Caddy	Con	2,981	46.4	+ 7.1									
*Guy D.R. Humphries	Con	2,912	45.3	+ 6.2									
*Terrence M. Walsh	Con	2,888	44.9	+ 7.8									
Sheila M. Boswell	Lab	2,338	36.4	+12.6									
Guy D.P. Griffith	Lab	2,155	33.5	+10.8									
Sam A. Nicholas	Lab	2,137	33.2	+11.8									
Susan J. Wixley	LD	716	11.1	+ 3.2									
Pappathi Durai-Bates	LD	696	10.8	+ 3.2									
Duncan J.A. Lyons	LD	643	10.0	+ 4.9									
Benjamin J. Fletcher	Grn	462	7.2	- 6.0									
Lauren J. Harris	Grn	402	6.2										
Nicoal J. Blair	Renew	94	1.5										
Patricia M. Ward	UKIP	80	1.2										

Thamesfield

Putney

1.05% swing Con to Lab

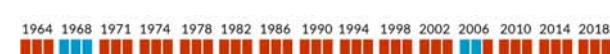


Name	Party	2015	2010	2005	2000	1995	1990	1985	1980	1975	1970	1965	1964
*Rosemary Torrington	Con	2,697	52.7	+ 1.0									
*Michael J. Ryder	Con	2,618	51.1	+ 1.7									
*John Locker	Con	2,492	48.7	- 0.1									
Sally A. Warren	Lab	1,103	21.5	+ 2.4									
Stephen Gibbons	Lab	1,019	19.9	+ 2.3									
Christopher E. Locke	Lab	1,011	19.7	+ 3.9									
Paul H. Benton	LD	975	19.0	+ 7.9									
Ryan J. Mercer	LD	929	18.1	+ 8.5									
James J. Keep	LD	877	17.1	+ 9.1									
Diana M. McCann	Grn	739	14.4	- 2.6									
Richard F. Carter	Grn	468	9.1										
Ann Pasola	Grn	430	8.4										

Tooting

Tooting

10.4% swing Con to Lab



Name	Party	2015	2010	2005	2000	1995	1990	1985	1980	1975	1970	1965	1964
*Annamarie M. Critchard	Lab	3,106	65.5	+19.5									
*James G.D. Daley	Lab	2,917	61.5	+15.6									
*Paul J. White	Lab	2,694	56.8	+13.2									
Mary L.A. Mason-Rutherford	Con	1,150	24.3	- 4.8									
Edward J.P. Gibbs	Con	1,118	23.6	- 4.5									
Andrew Zwain	Con	1,017	21.4	- 4.9									
Liam R. Bailey-Morgan	Grn	511	10.8	- 0.6									
Vijay Thumar	LD	256	5.4	- 1.2									
John R. Lee	LD	232	4.9	- 1.1									
Daniel G. Morse	LD	202	4.3	- 1.0									

Wandsworth Common

Tooting

1.75% swing Lab to Con

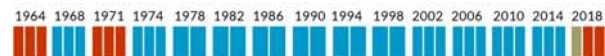


Name	Party	2015	2010	2005	2000	1995	1990	1985	1980	1975	1970	1965	1964
Rosemary J. Birchall	Con	3,124	62.5	+ 6.5									
Peter T. Graham	Con	2,932	58.7	+ 7.0									
Adrian J. Flook	Con	2,903	58.1	+ 8.2									
Peter Blowes	Lab	1,206	24.1	+ 4.4									
Marium Irfan	Lab	1,206	24.1	+ 4.6									
Mathilda E. Tong	Lab	1,074	21.5	+ 2.6									
Eileen R. Arms	LD	491	9.8	+ 1.1									
Simon J. Hudd	Grn	457	9.1	- 3.3									
Caroline Ogden	LD	409	8.2										
Simon A. Sharich	LD	268	5.4										



West Hill

Putney 8.0% swing Con to Lab



*Malcolm C. Grimston	Ind	4,002	51.3	
Angela M. Ireland	Lab	1,850	23.7	- 6.6
*Peter J. Carpenter	Lab	1,687	21.6	- 8.6
Alison D. Rodwell	Con	1,626	20.9	- 24.7
Nobuco Hara	Lab	1,606	20.6	- 6.2
Salvatore Murtas	Con	1,363	17.5	- 22.6
Robert D. Hughes	Con	1,265	16.2	- 22.4
Terrence G. Brown	Grn	448	5.7	- 7.6
Penny B. Staniaszek	Grn	364	4.7	
Eleanor M. Doody	LD	264	3.4	- 7.7
Andrew C. Hinton	LD	250	3.2	- 3.9
Linda M. Joy	LD	249	3.2	- 2.2

West Putney

Putney 2.7% swing Con to Lab



*Jane Cooper	Con	2,684	55.8	+ 1.3
*Ian P. Lewer	Con	2,604	54.1	+ 3.9
*Stephanie J. Sutters	Con	2,584	53.7	+ 3.9
Yasin Inan	Lab	1,419	29.5	+ 5.6
James A. McKinney	Lab	1,405	29.2	+10.7
Susan Olech	Lab	1,304	27.1	+ 8.8
Helen M. Compson	LD	580	12.0	+ 1.9
Charles E. Gillbe	LD	458	9.5	+ 0.8
Sharon R. Davis	LD	419	8.7	+ 2.0
Emma J. Killick	Grn	369	7.7	- 3.3
Jennifer Pang	Grn	342	7.1	- 3.7
Christopher E. Poole	Grn	266	5.5	

Comparison of the 2018 and 2014 results in Wandsworth

	Year	Elec	%Poll	Con	Lab	LD	Green	UKIP	Renew	TUSC	Comm	Ind	DVP	Duma
Balham	2018	11,317	46.3	42.1	32.7	7.3	8.1		9.9					
	2014	11,518	34.6	47.1	23.3	9.0	15.3	5.4						
Bedford	2018	11,239	46.0	35.0	49.2	6.0	9.8							
	2014	11,405	39.5	37.7	37.3	6.3	13.7	5.0						
Earlsfield	2018	11,832	49.3	41.7	45.6	5.3	6.7							
	2014	12,541	38.0	38.7	34.2	6.5	13.7	6.9						
East Putney	2018	11,907	41.1	52.8	25.3	15.2	6.7							
	2014	12,007	35.8	48.0	20.7	9.3	14.0	7.9						
Fairfield	2018	11,060	39.5	45.4	29.1	7.7			6.7					
	2014	11,364	31.8	43.7	23.1	8.4	14.3	6.5				4.1		
Furzedown	2018	11,206	45.0	21.2	64.4	4.3	10.1							
	2014	11,382	43.7	20.2	56.6	4.9	10.1	5.9		2.3				
Graveney	2018	11,122	40.0	20.2	63.6	3.5								2.0
	2014	11,515	38.1	18.1	54.8	6.4	13.2	5.3		2.1				
Latchmere	2018	11,189	37.0	21.3	57.5	5.4	8.0	1.6	2.3			3.4	0.6	
	2014	11,409	34.9	27.1	46.2	5.0	11.7	7.5		2.4				
Nightingale	2018	11,498	49.3	41.6	37.6	9.3	8.4	0.8	2.3					
	2014	11,404	36.4	47.3	26.0	8.0	13.9	4.9						
Northcote	2018	10,434	42.7	47.0	21.1	12.3	10.6		8.9					
	2014	11,013	34.1	51.3	19.8	9.0	15.1	4.8						
Queenstown	2018	12,995	38.3	34.5	49.8	6.6	4.9		2.7					
	2014	12,083	35.8	40.2	39.4	4.5	8.5	7.3						
Roehampton & Putney Heath	2018	9,749	36.1	34.6	50.0	6.4								
	2014	11,034	36.9	32.1	45.7	3.5	9.1	9.5						
St Mary's Park	2018	13,191	43.6	48.2	45.3	6.4	10.7		5.1					
	2014	12,851	33.5	43.2	26.2	7.8	14.8	8.2						
Shaftesbury	2018	10,886	42.5	40.9	35.6	6.3	9.2		8.0					
	2014	11,303	33.0	45.7	27.4	9.6	14.9			2.4				
Southfields	2018	12,950	48.8	45.5	34.4	10.6	6.7	1.2	1.5					
	2014	12,752	39.7	38.5	22.6	6.8	13.2					18.9		
Thamesfield	2018	12,178	43.1	50.8	20.4	18.1	10.6							
	2014	12,056	37.5	50.0	17.5	9.6	17.0	6.0						
Tooting	2018	11,674	39.1	23.1	61.3	4.9	10.8							
	2014	12,126	41.6	27.8	45.2	6.0	11.4	5.4		2.1	2.1			
Wandsworth Common	2018	10,233	47.6	59.8	23.2	7.8	9.1							
	2014	10,658	39.2	52.5	19.4	8.7	12.4	7.0						
West Hill	2018	11,792	51.1	18.2	22.0	3.3	5.2					51.3		
	2014	12,161	37.4	41.4	29.1	7.9	13.3	8.3						
West Putney	2018	11,237	44.0	54.5	28.6	10.1	6.8							
	2014	11,447	38.5	51.5	20.2	8.5	10.9	8.9						

Councillors' majorities and 2022 swing tables for Wandsworth

	Councillor	Ward	Maj	%maj
1	Angela Graham	Earisfield	10	0.2
2	Emily Wintle	St Mary's Park	11	0.2
3	Rhodri Morgan	St Mary's Park	30	0.5
4	Guy Senior	Shaftesbury	35	0.7
5	Peter Carpenter	West Hill	61	0.7
6	Ian Hart	Nightingale	62	1.0
7	Melanie Hampton	St Mary's Park	134	2.2
8	Richard Field	Nightingale	140	2.3
9	Angela Ireland	West Hill	224	2.8
10	Sarah McDermott	Nightingale	214	3.6
11	Jonathan Cook	Shaftesbury	186	3.7
12	Hugh Byrne	Shaftesbury	232	4.6
13	Graeme Henderson	Earisfield	328	5.7
14	Clare Salter	Balham	333	5.8
15	Joanne Rigby	Earisfield	350	6.1
16	Hector Wakefield	Bedford	421	7.8
17	John Ellis	Balham	482	8.4
18	Terry Walsh	Southfields	550	8.5
19	Guy Humphries	Southfields	574	8.9
20	Lucy Mowatt	Balham	519	9.1
21	Kim Caddy	Southfields	643	10.0
22	Maurice McLeod	Queenstown	654	13.2
23	Marianne Gilbert	Roehampton	474	13.5
24	Clare Fraser	Bedford	764	14.2
25	Paul Walker	Queenstown	713	14.4
26	Rory O'Broin	Fairfield	724	15.1
27	Sue McKinney	Roehampton	538	15.4
28	Will Sweet	Fairfield	742	15.4
29	Jeremy Ambache	Roehampton	557	15.7
30	Fleur Anderson	Bedford	880	16.4
31	Piers McCausland	Fairfield	805	16.7
32	Aydin Dikerdem	Queenstown	925	18.6
33	Aled Richards-Jones	Northcote	1,155	22.5
34	Ravi Govindia	East Putney	1,122	23.5
35	Louise Nathanson	Northcote	1,221	23.8
36	Steffi Sutters	West Putney	1,165	24.2
37	Ian Lewer	West Putney	1,185	24.6
38	George Crivelli	East Putney	1,207	25.3
39	Jane Cooper	West Putney	1,265	26.3
40	Peter Dawson	Northcote	1,348	26.3
41	John Locker	Thamesfield	1,389	27.2
42	Sarah Binder	East Putney	1,331	27.9
43	Michael Ryder	Thamesfield	1,515	29.6
44	Malcolm Grimston	West Hill	2,376	30.4
45	Rosemary Torrington	Thamesfield	1,594	31.2
46	Paul White	Tooting	1,544	32.5
47	Simon Hogg	Latchmere	1,448	33.1
48	Adrian Flook	Wandsworth Cmn	1,697	34.0
49	Peter Graham	Wandsworth Cmn	1,726	34.6
50	Kate Stock	Latchmere	1,525	34.8
51	Tony Belton	Latchmere	1,593	36.4
52	James Daley	Tooting	1,767	37.2
53	Rosemary Birchall	Wandsworth Cmn	1,918	38.4
54	Candida Jones	Furzedown	2,080	39.8
55	Annamarie Critchard	Tooting	1,956	41.2
56	Andy Gibbons	Graveney	1,944	41.7
57	Judy Gasser	Furzedown	2,197	42.0
58	Kate Forbes	Graveney	2,032	43.6
59	Leonie Cooper	Furzedown	2,314	44.2
60	Adlynnne Akinola	Graveney	2,075	44.4

Swing to Conservatives

1%	St Mary's Park	West Hill		
2%	West Hill			
3%	Earisfield			
4%	Earisfield	Bedford		
7%	Queenstown	Roehampton	Queenstown	
8%	Bedford	Roehampton	Roehampton	
9%	Bedford			
10%	Queenstown			
16%	West Hill			
17%	Tooting			
18%	Latchmere			
19%	Latchmere	Tooting		
20%	Furzedown			
21%	Tooting	Graveney	Furzedown	
22%	Graveney			
23%	Furzedown	Graveney		

Swing to Labour

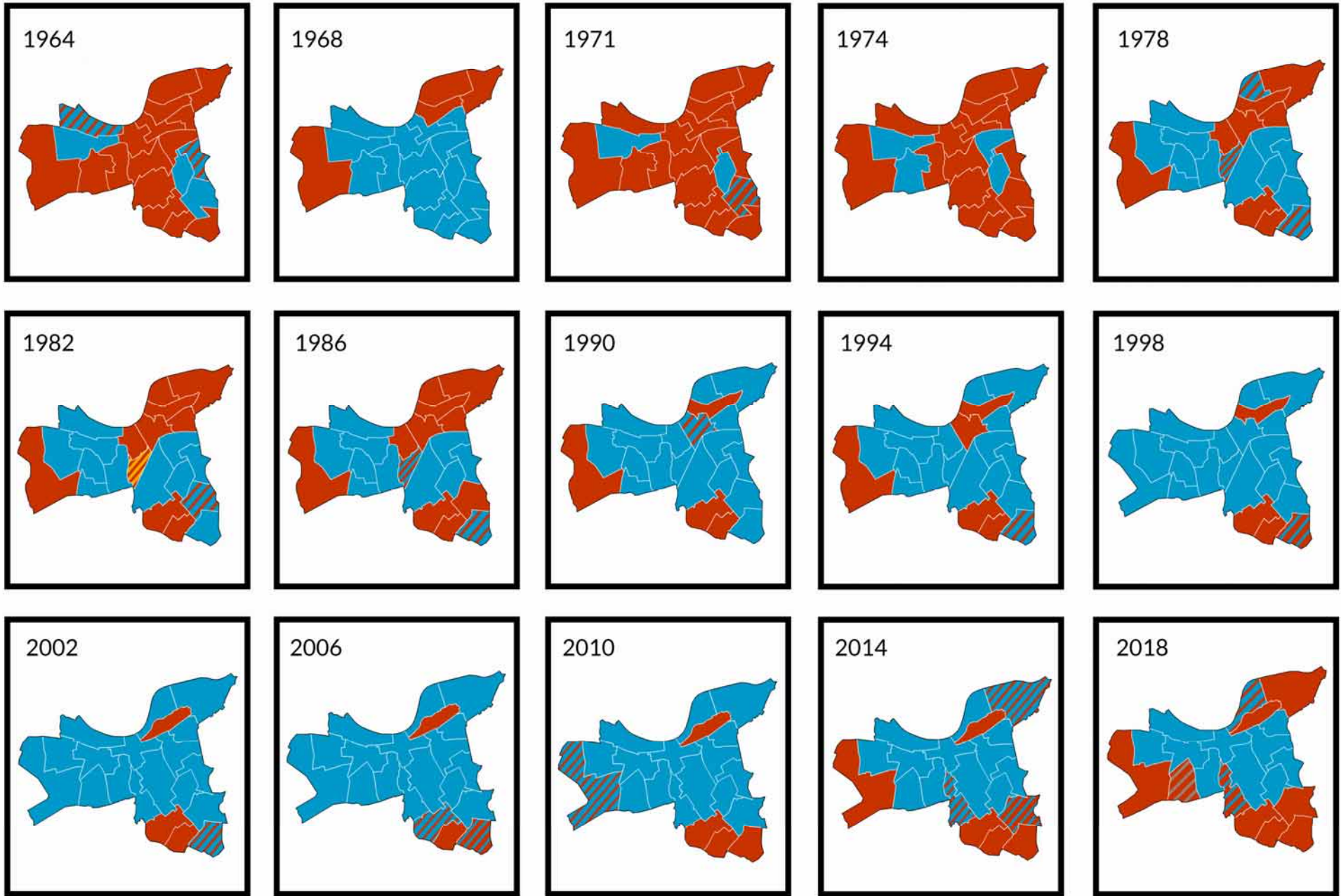
1%	Earisfield	St Mary's Park	Shaftesbury	Nightingale
2%	Nightingale	St Mary's Park	Nightingale	Shaftesbury
3%	Shaftesbury	Balham		
5%	Balham	Balham		
8%	Fairfield	Fairfield		
9%	Fairfield			
12%	Northcote	East Putney	Northcote	
13%	West Putney	West Putney	East Putney	
14%	Northcote	West Putney	Thamesfield	East Putney
15%	Thamesfield			
16%	West Hill	Thamesfield		
17%	Wands Common			
18%	Wands Common			
20%	Wands Common			

Electoral history of Wandsworth - 1964 to 2018

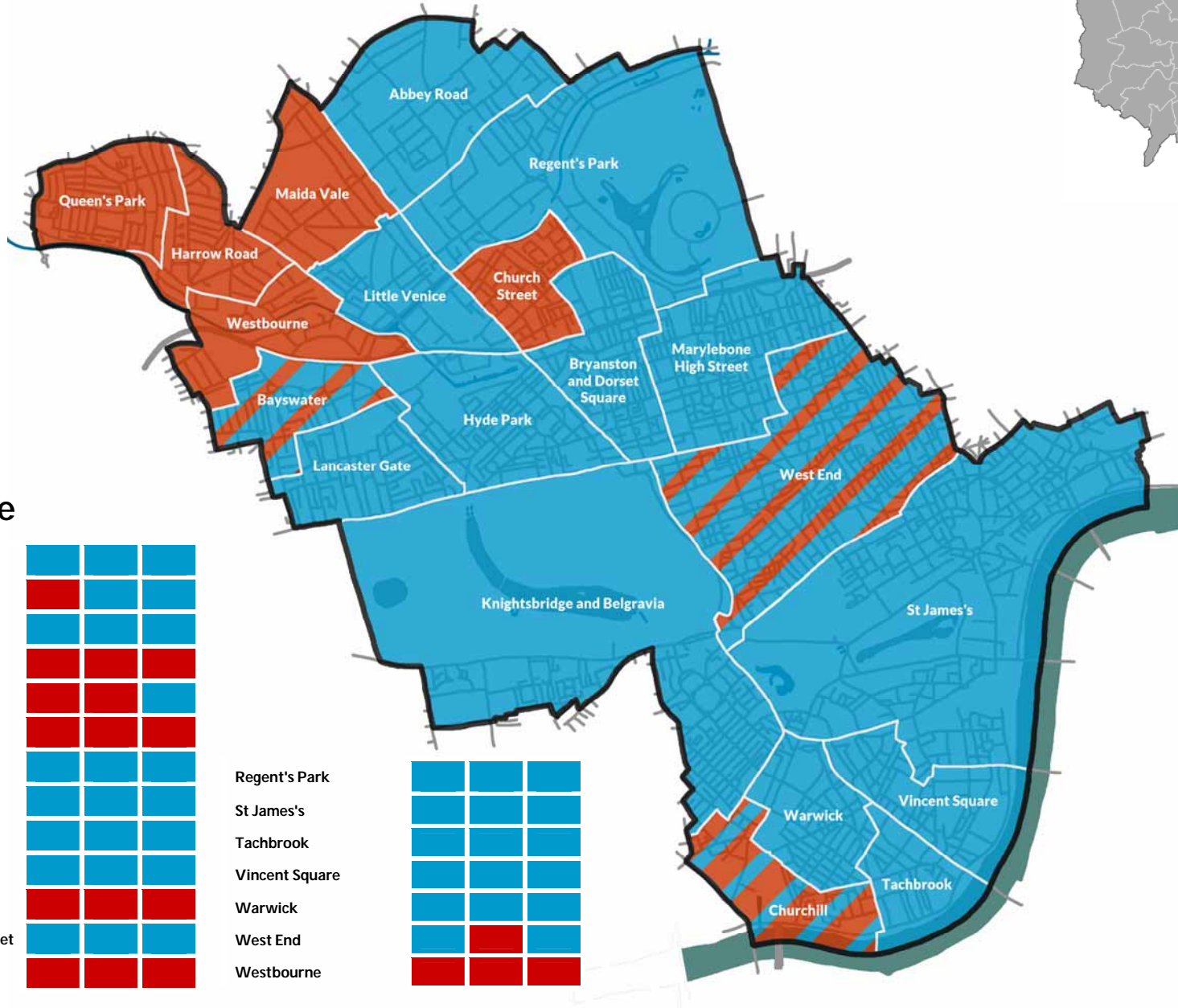
	1964	1968	1971	1974	1978	1982	1986	1990	1994	1998	2002	2006	2010	2014	2018
Balham	46.7	69.0	45.2	41.2	57.2	49.9	49.9	54.1	53.9	54.8	59.5	55.3	50.0	47.1	42.1
	46.4	31.0	54.8	43.6	40.6	35.5	37.2	35.7	38.1	31.9	25.1	16.7	21.7	23.3	32.7
			15.2	2.2	14.6	13.0	10.2	8.0	6.9	8.9	11.9	18.5	9.0		7.3
	6.9									6.4	6.6	16.1	9.7	20.7	18.0
Bedford	48.6	74.5	50.2	41.7	53.9	43.8	43.5	45.0	44.7	48.0	38.9	44.1	42.2	37.7	35.0
	44.6	25.5	49.8	46.6	45.1	40.4	46.6	38.0	40.4	38.5	32.1	25.0	31.3	37.3	49.2
	6.8			10.6		15.8	9.9	4.2	6.2	6.0	13.5	11.4	18.2	6.3	6.0
				1.1					12.7	8.8	7.5	15.4	19.5	8.3	18.7
Earlsfield	33.6	64.5	39.6	34.9	36.8	29.2	36.2	50.5	51.6	54.6	48.8	62.1	46.8	38.7	41.7
	56.2	35.5	60.4	50.3	36.9	37.0	36.3	40.0	40.5	35.9	36.0	21.4	25.8	34.2	45.6
	6.6			14.8	23.0	33.8	27.4	3.8	5.2	4.6	7.4		17.0	6.5	5.3
	3.6				3.3			5.7	2.7	4.9	7.8	16.5	10.4	20.6	6.7
East Putney 1964-1978: Putney	53.6	66.8	57.6	57.0	69.9	59.3	57.5	62.7	58.8	61.9	63.4	62.9	53.2	48.0	52.8
	33.4	22.0	40.6	28.8	22.7	20.5	30.0	25.9	31.3	27.3	24.5	13.2	19.8	20.7	25.3
	10.1	9.6		13.0	7.4	20.1	10.5	5.5	9.9	10.8	12.2	8.4	18.2	9.3	15.2
	2.8	1.6	1.7	1.3			2.0	5.8				15.5	8.7	21.9	6.7
Fairfield	33.6	47.8	31.0	35.8	45.7	40.2	43.9	52.5	54.5	63.7	53.3	54.7	49.5	43.7	45.4
	56.2	35.0	67.6	64.2	46.4	44.6	48.3	41.1	39.8	30.8	24.0	17.6	22.1	23.1	29.1
	6.6	16.3			3.8	14.3	7.8		5.7	5.6	12.1	11.3	16.3	8.4	7.7
	3.6	0.9	1.4		4.1	0.9		6.4			10.6	16.4	12.1	24.9	6.7
Furzedown	37.4	60.0	36.4	37.8	51.8	41.6	45.1	47.4	46.2	43.6	41.5	40.2	28.6	20.2	21.2
	54.0	38.6	62.8	57.3	45.7	39.2	44.6	42.9	44.4	45.6	41.9	41.3	50.5	56.6	64.4
	6.5			4.0	1.9	18.2	9.0	4.5	5.7	5.5	6.6	16.3	13.2	4.9	4.3
	2.0	1.4	0.8	0.9	0.7	0.9	1.3	5.2	3.7	5.3	10.0	16.4	12.1	18.3	10.1
Graveney	25.4	58.8	24.0	28.7	40.3	33.5	21.9	26.6	19.2	16.6	16.7	21.6	20.8	18.1	20.2
	64.2	41.2	74.3	65.8	56.2	48.6	53.8	39.9	48.2	45.9	41.8	34.2	41.2	54.8	63.6
	7.9			3.8	2.2	17.4	24.4	26.2	27.8	30.7	33.1	27.5	29.3	6.4	3.5
	2.4		1.7	1.7	1.2	0.6		7.3	4.8	6.8	8.4	16.6	8.7	20.6	2.0
Latchmere	12.1	27.1	11.0	8.9	30.8	18.6	23.2	40.8	41.8	44.1	33.8	41.2	31.4	28.1	21.3
	76.9	57.3	87.9	86.3	56.6	65.0	69.3	52.2	52.1	50.3	48.2	44.8	43.8	44.0	57.5
	4.1	14.0		4.8		12.6	6.0		6.1	5.5	8.1	10.5	14.3	5.2	5.4
	6.8	1.6	1.0		12.6	3.7	1.5	7.0			9.9	14.0		23.6	15.9
Nightingale	59.5	76.8	56.7	53.0	65.3	50.0	51.2	52.7	53.7	51.1	48.5	50.2	46.6	51.8	41.6
	40.5	23.2	43.3	37.3	33.6	30.9	37.6	29.7	36.9	36.8	25.8	16.4	23.4	28.4	37.6
				9.7	1.1	19.1	9.5	6.5	9.4	6.1	12.8	13.7	18.1	8.7	9.3
							1.8	11.1		6.0	12.9	19.7	11.8	20.6	11.5
Northcote	35.7	66.9	41.6	41.3	59.0	51.4	55.8	63.4	56.6	61.8	60.4	57.1	57.5	51.3	47.0
	43.4	25.0	49.8	39.6	34.7	28.7	34.0	25.6	25.8	24.5	20.1	14.1	19.8	19.8	21.1
	20.8	8.1	6.2	19.1	6.3	19.0	8.8		7.9	7.9	9.2	11.7	15.1	9.0	12.3
			2.4			0.9	1.4	11.0	9.6	5.7	10.3	12.3	7.7	19.9	19.5

Electoral history of Wandsworth - 1964 to 2018 continued

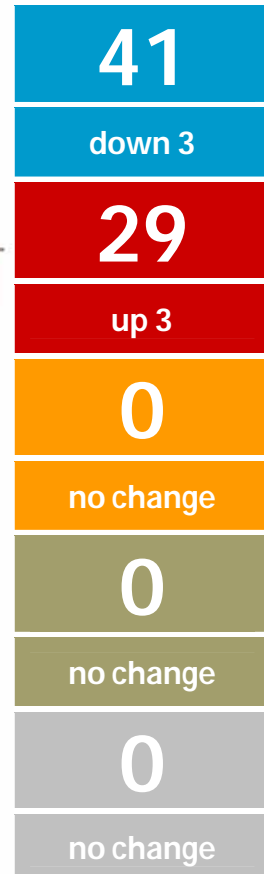
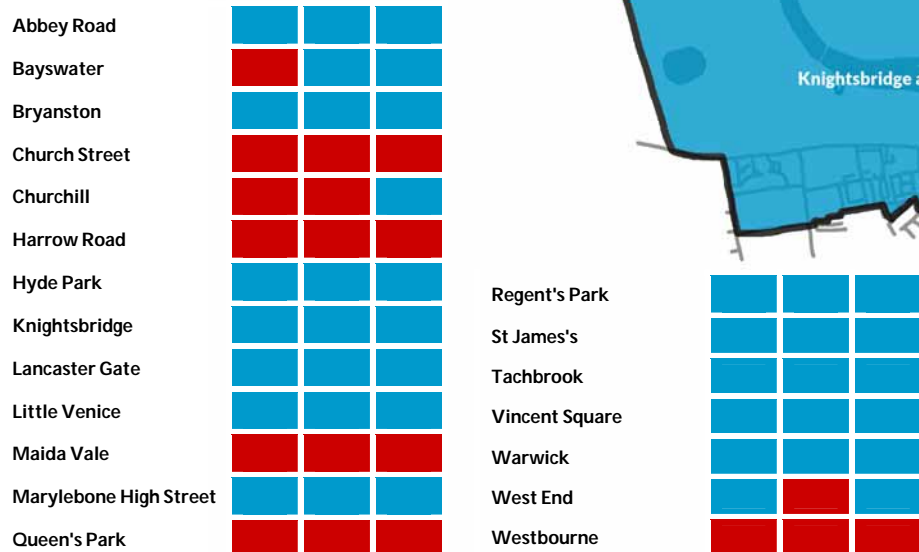
	1964	1968	1971	1974	1978	1982	1986	1990	1994	1998	2002	2006	2010	2014	2018
Queenstown	16.1	39.3	15.9	14.4	34.4	36.8	40.3	52.5	54.2	57.3	49.3	43.6	43.4	40.2	34.5
	76.1	46.7	82.0	85.6	52.6	46.1	50.5	40.7	40.2	37.4	42.0	33.7	34.7	39.4	49.8
	6.8			3.7	15.2	7.4		5.6	5.3	8.8		13.9	4.5		6.6
	7.8	7.2	2.2		9.2	1.8	1.8	6.9				22.7	8.0	15.8	7.6
Roehampton and Putney Heath 1964-2010: Roehampton	35.7	46.9	31.2	28.2	33.3	24.7	31.2	41.1	38.2	49.6	47.0	50.4	39.2	32.1	34.6
	58.8	51.1	68.8	62.2	58.4	52.2	61.1	50.6	50.6	42.2	38.8	34.0	36.6	45.7	50.0
				9.6	6.2	23.1	7.7	8.3	11.2	8.2	7.3	7.4	16.7	3.5	6.4
	5.4	2.0			2.1						7.0	8.1	7.5	18.6	
St Mary's Park	32.6	46.4	29.5	32.2	46.1	40.6	42.4	59.0	51.9	56.0	55.1	56.2	49.3	43.2	48.2
	54.3	47.5	65.5	60.9	46.3	44.1	49.6	41.0	36.2	32.3	24.3	19.5	25.9	26.2	45.3
	8.8	6.1	4.9	6.9		14.2	6.9		6.4	4.6	7.8	9.9	14.2	7.8	6.4
	4.3				7.6	1.1	1.1		5.5	7.1	12.8	14.4	10.5	23.0	15.8
Shaftesbury	25.7	50.3	32.9	27.5	43.9	37.2	38.9	53.1	56.7	54.1	51.3	55.1	53.1	45.7	40.9
	54.4	39.5	65.8	67.9	51.8	43.2	50.5	38.0	34.5	33.9	28.0	20.6	25.0	27.4	35.6
	16.9	8.9		4.6		19.3	8.6		8.8	5.6	9.3	9.9	15.2	9.6	6.3
	3.0	1.3	1.3		4.3	0.3	1.9	8.8		6.4	11.4	14.4	6.8	17.3	17.2
Southfields 1964-2002: Southfield	40.1	61.2	43.3	42.9	57.7	48.8	42.2	51.4	49.2	58.2	52.7	53.4	49.3	38.5	45.5
	47.0	25.7	56.7	46.3	34.9	32.9	38.9	34.2	33.6	33.3	24.3	15.5	23.0	22.6	34.4
	11.6	13.1		10.8	5.8	18.3	17.8	5.9	7.5	8.5	11.3	18.4	18.5	6.8	10.6
	1.4				1.6		1.1	8.6	9.7		11.8	12.7	9.3	32.1	9.4
Thamesfield	49.1	69.7	45.5	38.5	59.7	54.6	53.7	58.1	59.2	64.1	53.8	60.9	57.9	50.0	50.8
	47.9	30.3	54.5	42.3	33.6	24.8	29.3	25.4	28.8	24.5	19.6	14.3	16.8	17.5	20.4
				12.0	5.9	20.5	16.5	5.5	12.0	11.5	10.2	11.1	15.1	9.6	18.1
	3.1			7.2	0.8		0.5	10.9			16.4	13.8	10.3	23.0	10.6
Tooting	33.0	64.8	33.1	35.2	44.9	35.4	29.9	36.4	32.8	28.8	30.4	38.7	30.9	27.8	23.1
	67.0	35.2	63.5	59.4	52.0	49.1	59.0	49.3	58.6	54.6	47.7	37.4	45.8	45.2	61.3
			3.4	3.7		14.2	9.4	5.3	8.6	8.7	10.6	9.0	14.1	6.0	4.9
				1.7	3.0	1.3	1.7	9.0		7.9	11.3	15.0	9.1	21.0	10.8
Wandsworth Common 1964-2002: Springfield	43.2	63.9	39.5	36.3	58.7	50.4	50.7	56.6	52.0	55.7	63.9	60.6	59.3	52.5	59.8
	47.1	29.3	60.5	52.6	38.0	31.8	38.8	31.8	35.0	33.8	17.5	12.8	17.7	19.4	23.2
	8.1	6.7		10.5	2.1	17.8	9.8	4.9	7.1	5.4	8.7	12.1	13.6	8.7	7.8
	1.6			0.6	1.2		0.7	6.8	6.0	5.1	9.9	14.5	9.4	19.4	9.1
West Hill 1978-2002: Parkside 1964-1978: West Hill	34.2	65.6	44.7	50.0	58.6	48.7	48.0	53.6	55.0	59.5	57.3	59.8	45.4	41.4	18.2
	40.0	34.4	55.3	45.5	35.4	34.2	44.6	36.2	35.6	32.6	33.8	17.7	25.9	29.1	22.0
	9.2			4.5	6.0	17.1	7.4	5.1	9.4	7.9	9.0	10.2	15.0	7.9	3.3
	16.7							5.2				12.4	13.6	21.6	56.5
West Putney					56.5	51.6	54.6	58.0	61.7	63.2	64.9	68.5	53.5	51.5	54.5
					35.3	29.2	37.7	30.2	31.0	28.6	23.3	19.4	22.7	20.2	28.6
					6.9	18.2	6.8	5.4	7.3	8.2	11.7	12.0	15.2	8.5	10.1
					1.3	1.0	0.9	6.4					8.6	19.8	6.8



Westminster



at a glance



Abbey Road

Westminster North

2.7% swing Lab to Con



*Lindsey J.B. Hall	Con	1,542	64.1	+ 5.2
*Peter A. Freeman	Con	1,503	62.5	+ 4.9
*Judith A. Warner	Con	1,480	61.6	+ 4.1
Phillida R.L. Inman	Lab	480	20.0	- 2.5
Sam Gardner	Lab	479	19.9	+ 0.1
Connor L. Jones	Lab	402	16.7	+ 0.1
Helen P. Davies	LD	294	12.2	+ 2.0
Emmanuelle C. Tandy	Grn	212	8.8	+ 3.4
Seth B. Weisz	LD	203	8.4	
Peter H. Toeman	LD	193	8.0	

Bayswater

Westminster North

8.2% swing Con to Lab



Maggie Carman	Lab	1,018	38.5	+16.2
Francis R. Elcho	Con	1,013	38.3	- 4.2
Emily V. Payne	Con	1,011	38.2	- 0.3
*Richard R.W. Holloway	Con	937	35.4	- 2.1
Dafydd W. Elis	Lab	916	34.6	+13.4
Max Sullivan	Lab	851	32.2	+13.0
Phillip L. Kerle	LD	532	20.1	- 3.9
Sarah G. Ryan	LD	509	19.2	- 3.6
Patrick J. Ryan	LD	449	17.0	- 1.8
Lionel Fry	Grn	233	8.8	- 8.9

Bryanston and Dorset Square

Cities of London and Westminster

5.4% swing Con to Lab



*Richard M. Beddoe	Con	1,137	44.1	- 10.4
Barbara J. Arzymanow	Con	1,069	41.4	- 11.9
Eoghain L. Murphy	Con	986	38.2	- 9.2
Rima E. Horton	Lab	585	22.7	+ 1.6
Mohamed R. Hammeda	Lab	473	18.3	- 0.4
Neil M. Taylor	Lab	455	17.6	- 0.1
Kevin R. Coyne	CAP	452	17.5	
Nicola Browne	LD	351	13.6	+ 0.7
Thierry H.D. Serero	LD	280	10.9	+ 0.1
Michael Fry	Grn	279	10.8	- 6.4
Martin A. Thompson	LD	210	8.1	

Church Street

Westminster North

2.9% swing Con to Lab



*Aicha Less	Lab	1,796	74.1	+ 0.2
*Abdul Z. Toki	Lab	1,739	71.7	+ 7.9
Matt Noble	Lab	1,727	71.2	+ 7.6
Margot J. Bright	Con	418	17.2	- 2.5
Adam Dean	Con	381	15.7	- 2.2
Rachid Boufas	Con	358	14.8	- 3.0
David J. Blyth	Grn	176	7.3	- 7.1
Mathieu C.E. Primot	LD	121	5.0	
Rachel G. Jagger	LD	120	5.0	
Andrew P. Shaylor	LD	84	3.5	

Churchill

Cities of London and Westminster

1.3% swing Lab to Con

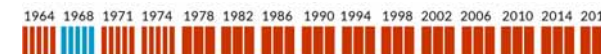


*Shamim Talukder	Lab	1,303	45.8	+ 4.9
Andrea E.L. Mann	Lab	1,281	45.0	+ 4.6
*Murad Gassanly	Con	1,243	43.7	+ 7.5
*Jason T. Williams	Lab	1,234	43.4	+ 5.7
Shaista Miah	Con	1,208	42.5	+ 7.4
Bota Hopkinson	Con	1,182	41.6	+ 7.8
Richard A. Bath	LD	223	7.8	+ 1.8
Keith R. Dugmore	LD	198	7.0	
Omar Hegazi	LD	168	5.9	
Muhammad E. Uddin	Ind	164	5.8	- 2.8

Harrow Road

Westminster North

5.0% swing Con to Lab



*Ruth E. Bush	Lab	2,023	72.9	+ 8.4
*Guthrie K. McKie	Lab	1,804	65.0	+11.1
*Tim Roca	Lab	1,660	59.8	+ 8.7
Grazyna K.A. Green	Con	461	16.6	- 3.1
Aled R. Jones	Con	414	14.9	+ 0.2
Thomas J. Weekenborg	Con	386	13.9	+ 1.3
Roc Sandford	Grn	347	12.5	- 4.2
Michael R. Griffin	LD	182	6.6	
Kevin P. Greenan	LD	179	6.5	
Dorothy H. Newman	LD	175	6.3	

Hyde Park

Westminster North

3.65% swing Con to Lab



Year	Party	Count	%	Change
1964	Con	1,104	50.1	- 5.2
1968	Con	1,100	49.9	- 5.4
1971	Con	1,093	49.6	+ 2.5
1974	Lab	674	30.6	+ 2.6
1978	Lab	654	29.7	+ 5.2
1982	Lab	598	27.1	+ 6.2
1986	LD	263	11.9	
1990	Grn	239	10.8	- 2.1
1994	LD	212	9.6	
1998	LD	201	9.1	

Knightsbridge and Belgravia

Cities of London and Westminster

4.3% swing Lab to Con



Year	Party	Count	%	Change
1964	Con	1,176	82.1	+ 5.9
1968	Con	1,164	81.3	+ 6.4
1971	Con	1,144	79.9	+ 6.6
1974	LD	154	10.8	
1978	Lab	153	10.7	- 1.5
1982	Lab	152	10.6	+ 0.5
1986	Lab	135	9.4	+ 1.0
1990	LD	126	8.8	
1994	LD	93	6.5	

Lancaster Gate

Westminster North

8.5% swing Con to Lab

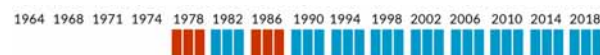


Year	Party	Count	%	Change
1964	Con	1,318	51.1	- 4.1
1968	Con	1,226	47.6	- 2.8
1971	Con	1,223	47.5	- 0.8
1974	Lab	992	38.5	+16.2
1978	Lab	967	37.5	+15.6
1982	Lab	852	33.1	+11.4
1986	LD	456	17.7	+ 4.0
1990	LD	376	14.6	+ 4.6
1994	LD	321	12.5	

Little Venice

Westminster North

4.2% swing Con to Lab

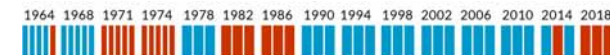


Year	Party	Count	%	Change
1964	Con	1,479	51.9	+ 3.4
1968	Con	1,422	49.9	+ 2.6
1971	Con	1,354	47.5	+ 0.2
1974	Lab	1,177	41.3	+10.7
1978	Lab	1,148	40.3	+10.4
1982	Lab	1,127	39.5	+10.3
1986	LD	307	10.8	+ 3.4
1990	LD	275	9.6	+ 2.7
1994	LD	264	9.3	

Maida Vale

Westminster North

5.3% swing Con to Lab

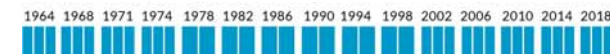


Year	Party	Count	%	Change
1964	Lab	1,306	46.2	+ 6.6
1968	Lab	1,301	46.0	+12.9
1971	Lab	1,254	44.4	+12.4
1974	Con	1,195	42.3	- 3.2
1978	Con	1,084	38.4	- 1.2
1982	Con	1,079	38.2	+ 4.6
1986	Grn	246	8.7	- 6.1
1990	LD	202	7.1	- 3.6
1994	LD	160	5.7	
1998	LD	157	5.6	

Marylebone High Street

Cities of London and Westminster

4.85% swing Con to Lab



Year	Party	Count	%	Change
1964	Con	1,181	51.9	-10.1
1968	Con	1,147	50.4	- 8.8
1971	Con	1,101	48.4	- 7.2
1974	Lab	395	17.4	- 0.3
1978	Lab	383	16.8	+ 0.5
1982	Lab	381	16.8	+ 2.7
1986	CAP	355	15.6	
1990	LD	250	11.0	- 0.4
1994	LD	229	10.1	+ 0.7
1998	LD	195	8.6	+ 2.0
2002	Grn	165	7.3	- 8.5

Queen's Park

Westminster North

5.5% swing Con to Lab



*Patricia McAllister	Lab	2,248	80.5	+10.8
*Paul H. Dimoldenberg	Lab	2,210	79.1	+12.2
Hamza Taozale	Lab	2,038	73.0	+ 7.5
Sarah Rick-Harris	Con	472	16.9	- 2.9
Timothy P.R. Cohen	Con	418	15.0	+ 0.4
Laila Dupuy	Con	391	14.0	0.0
Andrew G. New	LD	220	7.9	
Jane C.G. Smithard	LD	193	6.9	
Robert P. Cottrell	LD	191	6.8	

Regent's Park

Westminster North

0.95% swing Con to Lab

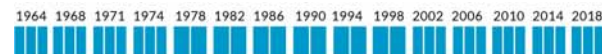


*Robert C. Rigby	Con	1,445	51.8	+ 1.3
*Gotz Mohindra	Con	1,403	50.3	+ 1.0
Paul S. Swaddle	Con	1,394	50.0	+ 6.7
Janet A. Seale	Lab	1,004	36.0	+ 2.7
Hussain Ahmed	Lab	946	33.9	+ 6.8
Liam M. Taggart	Lab	945	33.9	+ 6.2
Kathryn H. Kerle	LD	236	8.5	- 0.6
Vivien A. Lichtenstein	Grn	204	7.3	- 6.2
Julian M. Sims	LD	196	7.0	
Sam Peterson	LD	191	6.8	

St James's

Cities of London and Westminster

0.3% swing Lab to Con

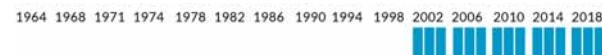


Mark A. Shearer	Con	1,398	51.1	+ 7.5
*Louise R. Hyams	Con	1,376	50.2	+ 7.7
*Timothy J. Mitchell	Con	1,373	50.1	+10.0
Georgina T. Newson	Lab	854	31.2	+ 6.4
Dorothy N. Edwin	Lab	830	30.3	+ 7.6
Zayna Ali	Lab	815	29.8	+ 9.8
Gabrielle D. Ward-Smith	LD	321	11.7	+ 2.1
Paul Diggory	LD	311	11.4	+ 2.8
Sean C. Ironside	Grn	235	8.6	- 5.5
Freddie A.J. Poser	LD	232	8.5	+ 0.5

Tachbrook

Cities of London and Westminster

4.75% swing Con to Lab

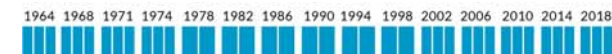


*Angela A. Harvey	Con	1,409	54.2	+ 7.4
Jim Glen	Con	1,400	53.8	+ 7.4
James M. Spencer	Con	1,326	51.0	+ 4.7
Gillian S. Arrindell	Lab	1,051	40.4	+16.3
Terry H. Harper	Lab	1,008	38.8	+16.0
William Thomson	Lab	951	36.6	+15.7
Sarah E. Tebbit	LD	236	9.1	- 0.7
Sophie Service	LD	210	8.1	- 0.4
Paul G.D. Pettinger	LD	209	8.0	+ 2.4

Vincent Square

Cities of London and Westminster

2.7% swing Con to Lab

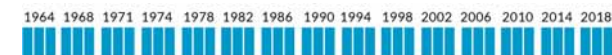


*David J. Harvey	Con	1,679	49.5	+ 5.6
*Danny J. Chalkley	Con	1,594	47.0	+ 5.0
Selina A. Short	Con	1,579	46.5	+ 6.1
Justin H. Maynard Jones	Lab	1,263	37.2	+11.8
Henry C.R. Tufnell	Lab	1,155	34.0	+ 9.6
Ananthi Paskaralingam	Lab	1,148	33.8	+11.7
Stephanie A. Landymore	Grn	326	9.6	- 4.8
Andrew J. Rogers	LD	271	8.0	
James H. Morgan	LD	265	7.8	
Russell J.F. Kirk	LD	247	7.3	

Warwick

Cities of London and Westminster

0.6% swing Con to Lab



*Nickie Aiken	Con	1,575	63.6	+ 7.7
*Jacqui Wilkinson	Con	1,473	59.4	+ 7.3
*Christabel D.B. Flight	Con	1,439	58.1	+ 8.6
Shelly D. Asquith	Lab	716	28.9	+ 8.5
Bren A. Albiston	Lab	692	27.9	+10.1
Andrew J.D. Taylor	Lab	648	26.2	+ 8.5
Stephanie M. Tyrer	LD	282	11.4	+ 4.0
Mark A. Platt	LD	248	10.0	+ 2.9
David T. Derrick	LD	244	9.8	+ 3.3
Gabriela P. Fajardo Palacios	CPA	39	1.6	

West End

Cities of London and Westminster

11.9% swing Con to Lab



Timothy P.L. Barnes	Con	990	39.2	- 8.2
Pancho Lewis	Lab	984	39.0	+18.1
*Jonathan Glanz	Con	973	38.5	- 3.7
Patrick E.J. Lilley	Lab	947	37.5	+17.4
Caroline L.R Saville	Lab	927	36.7	+18.6
Hillary Su	Con	868	34.4	- 5.5
Ronald Whelan	CAP	291	11.6	
Minne Fry	Grn	188	7.4	- 6.9
Sophie A. Taylor	LD	178	7.1	+ 0.1
Florian D.J. Chevoppe-Verdier	LD	142	5.6	- 1.1
Alan W. Ravenscroft	LD	127	5.0	

Westbourne

Westminster North

3.8% swing Con to Lab



*David Boothroyd	Lab	1,740	69.2	+ 7.3
*Adam J.W. Hug	Lab	1,710	68.0	+ 6.8
*Papya Qureshi	Lab	1,704	67.8	+11.3
Angus J. Wyatt	Con	421	16.7	- 0.4
Thomas J.G. Davies	Con	412	16.4	+ 1.9
Theodore Roos	Con	385	15.3	+ 0.9
Holly R. Robinson	Grn	219	8.7	- 5.1
Mary H.E. Armstrong	LD	189	7.5	
Anthony P. Williams	LD	164	6.5	
Angelos-Stylios Chryssogelos	LD	163	6.5	

Comparison of the 2018 and 2014 results in Westminster

	Year	Elec	%Poll	Con	Lab	LD	Green	UKIP	Ind	CAP	CPA
Abbey Road	2018	6,414	37.0	62.7	18.9	9.6	8.8				
	2014	6,537	32.4	58.0	19.6	10.2	12.2				
Bayswater	2018	6,482	39.7	36.3	34.1	18.2	8.6				
	2014	6,725	30.9	39.5	20.9	21.9	17.7				
Bryanston & Dorset Square	2018	6,735	32.7	41.2	19.5	10.9	10.8			17.5	
	2014	6,981	30.4	51.7	19.2	11.9	17.2				
Church Street	2018	7,344	33.5	15.9	72.3	4.5	7.3				
	2014	6,550	29.4	18.5	67.1		14.4				
Churchill	2018	6,445	45.6	42.6	44.7	6.9			5.8		
	2014	7,296	34.8	35.0	39.7	6.0	10.6		8.6		
Harrow Road	2018	7,871	34.4	15.1	65.9	6.5	12.5				
	2014	7,800	41.8	15.7	56.5		16.7	11.1			
Hyde Park	2018	6,796	31.3	49.9	29.1	10.2	10.8				
	2014	7,193	32.9	52.6	24.5		12.9	10.0			
Knightsbridge & Belgravia	2018	4,310	34.5	82.6	9.4	8.0					
	2014	5,698	26.3	74.8	10.2		15.0				
Lancaster Gate	2018	7,018	38.1	48.7	36.4	14.9					
	2014	7,485	29.0	51.3	22.0	11.8	14.9				
Little Venice	2018	6,659	44.3	49.8	40.4	9.9					
	2014	6,661	32.5	47.7	29.9	7.2	15.2				
Maida Vale	2018	6,741	40.8	39.6	45.5	6.1	8.7				
	2014	6,877	35.8	39.6	34.9	10.7	14.8				
Marylebone High Street	2018	5,774	34.7	50.2	17.0	9.9	7.3			15.6	
	2014	6,475	28.8	58.9	16.0	9.1	15.8				
Queen's Park	2018	8,175	36.2	15.3	77.5	7.2					
	2014	7,864	35.4	16.1	67.4		16.5				
Regent's Park	2018	6,819	40.3	50.7	34.6	7.4	7.3				
	2014	7,252	35.4	47.7	29.7	9.1	13.5				
St James's	2018	7,225	37.1	50.5	30.4	10.5	8.6				
	2014	7,275	29.6	42.0	22.5	8.7	14.1	12.6			
Tachbrook	2018	5,733	47.3	53.0	38.6	8.4					
	2014	5,940	37.4	46.5	22.6	8.0	11.4	11.6			
Vincent Square	2018	7,277	45.4	47.7	35.0	7.7	9.6				
	2014	7,221	36.5	42.1	24.0		14.4	10.5	9.0		
Warwick	2018	6,315	40.6	60.4	27.7	10.4					1.6
	2014	6,703	35.4	52.5	18.6	7.0	11.4	10.4			
West End	2018	6,092	37.8	37.4	37.7	5.9	7.4			11.6	
	2014	8,007	29.9	43.2	19.7	6.8	14.3		16.0		
Westbourne	2018	8,161	31.1	16.1	68.3	6.8					
	2014	6,301	32.1	15.3	59.9		13.8	11.1			

Councillors' majorities and 2022 swing tables for Westminster

	Councillor	Ward	Maj	%maj
1	Murad Gassanly	Churchill	9	0.3
2	Jonathan Glanz	West End	26	1.0
3	Timothy Barnes	West End	43	1.7
4	N. Butler-Thalassis	Maida Vale	59	2.1
5	Andrea Mann	Churchill	73	2.5
6	Maggie Carman	Bayswater	81	3.1
7	Shamim Talukdar	Churchill	95	3.3
8	Emily Payne	Bayswater	95	3.6
9	Francis Elcho	Bayswater	97	3.7
10	Rita Begum	Maida Vale	106	3.7
11	Geoff Barraclough	Maida Vale	111	3.9
12	Pancho Lewis	West End	116	4.6
13	Matthew Green	Little Venice	177	6.2
14	Lorraine Dean	Little Venice	245	8.6
15	Andrew Smith	Lancaster Gate	231	9.0
16	Heather Acton	Hyde Park	419	9.0
17	Robert Davis	Lancaster Gate	234	9.1
18	Selma Short	Vincent Square	316	9.3
19	Danny Chalkley	Vincent Square	331	9.8
20	James Spencer	Tachbrook	275	10.6
21	Melvyn Caplan	Little Venice	302	10.6
22	David Harvey	Vincent Square	416	12.3
23	Susie Burbridge	Lancaster Gate	326	12.6
24	Jim Glen	Tachbrook	349	13.4
25	Angela Harvey	Tachbrook	358	13.8
26	Paul Swaddle	Regent's Park	390	14.0
27	Goiz Mohindra	Regent's Park	399	14.3
28	Robert Rigby	Regent's Park	441	15.3
29	Eoghain Murphy	Bryanston	401	15.5
30	Barbara Arzymanow	Bryanston	484	18.7
31	Timothy Mitchell	St James's	519	18.9
32	Louise Hyams	St James's	522	19.0
33	Ian Adams	Hyde Park	426	19.3
34	Antonia Cox	Hyde Park	430	19.5
35	Mark Shearer	St James's	544	19.9
36	Richard Beadde	Bryanston	552	21.4
37	Christabel Flight	Warwick	723	29.2
38	Jacqui Wilkinson	Warwick	757	30.5
39	Karen Scarborough	Marylebone High St	706	31.0
40	Ian Rowley	Marylebone High St	752	33.0
41	Iain Bott	Marylebone High St	786	34.5
42	Nickie Aiken	Warwick	859	34.7
43	Judith Warner	Abbey Road	1,000	41.6
44	Peter Freeman	Abbey Road	1,023	42.5
45	Tim Roca	Harrow Road	1,199	43.2
46	Lindsey Hall	Abbey Road	1,062	44.1
47	Guthrie McKie	Harrow Road	1,343	48.4
48	Papya Oureshi	Westbourne	1,283	51.1
49	Adam Hug	Westbourne	1,289	51.3
50	David Boothroyd	Westbourne	1,319	52.5
51	Matt Noble	Church Street	1,309	54.0
52	Abdul Toki	Church Street	1,321	54.5
53	Hamza Tazzale	Queen's Park	1,566	56.1
54	Ruth Bush	Harrow Road	1,562	56.3
55	Aicha Less	Church Street	1,378	56.9
56	Paul Dimoldenberg	Queen's Park	1,738	62.2
57	Patricia McAllister	Queen's Park	1,776	63.6
58	Rachel Robathan	Knightsbridge	990	69.1
59	Elizabeth Hitchcock	Knightsbridge	1,010	70.5
60	Tony Devenish	Knightsbridge	1,022	71.3

Swing to Conservatives

2%	Maida Vale	Churchill	Churchill	Bayswater
3%	Maida Vale	Maida Vale		
22%	West End			
25%	Harrow Road			
26%	Harrow Road			
27%	Westbourne	Westbourne		
28%	Westbourne	Church Street		
29%	Church Street			
29%	Queen's Park	Harrow Road	Church Street	
32%	Queen's Park	Queen's Park		

Swing to Labour

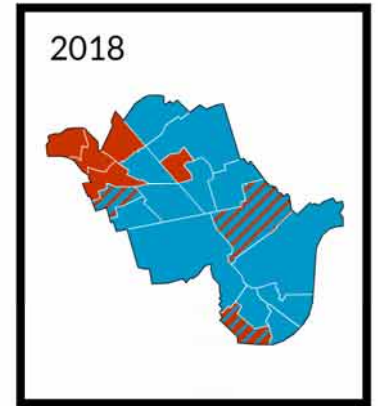
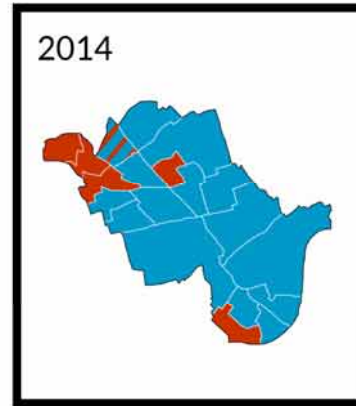
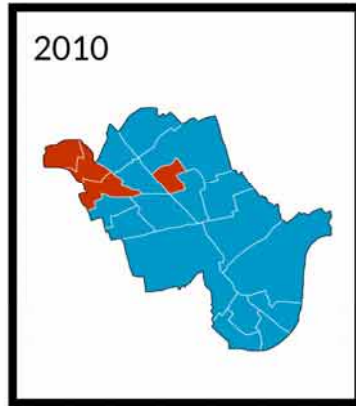
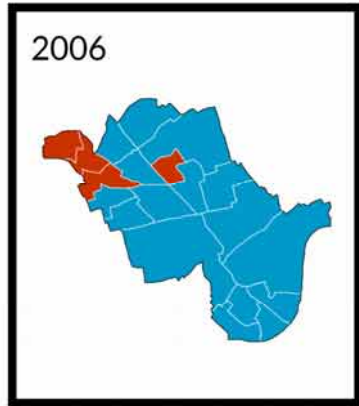
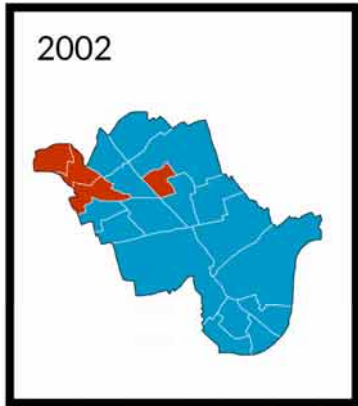
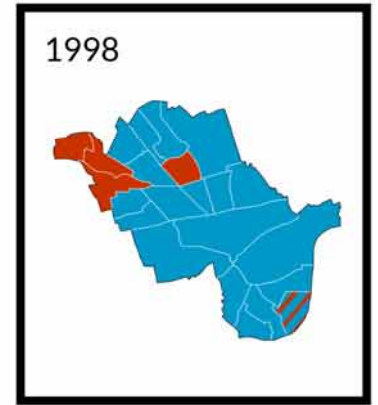
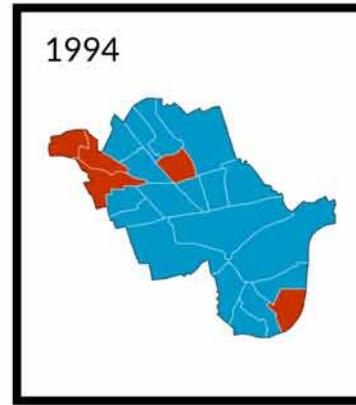
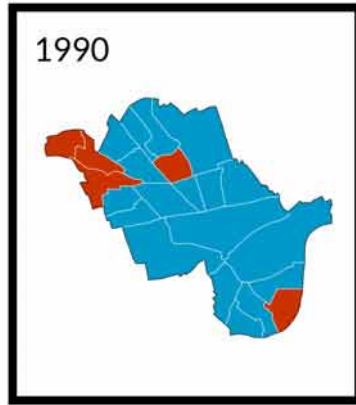
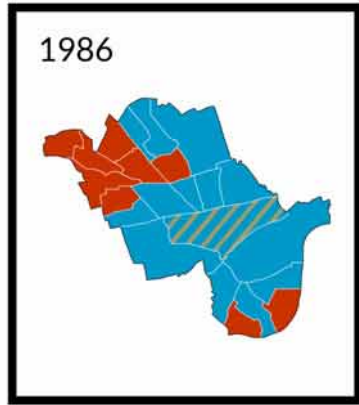
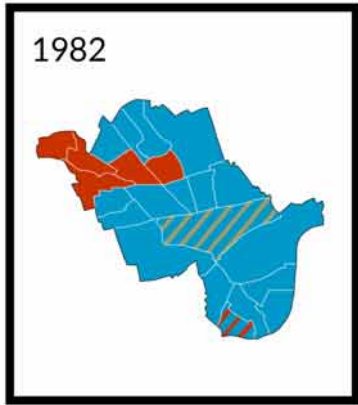
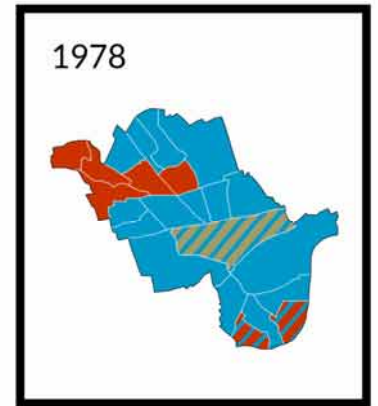
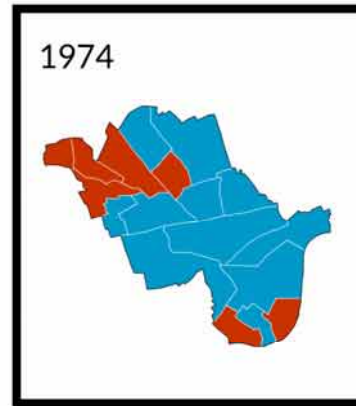
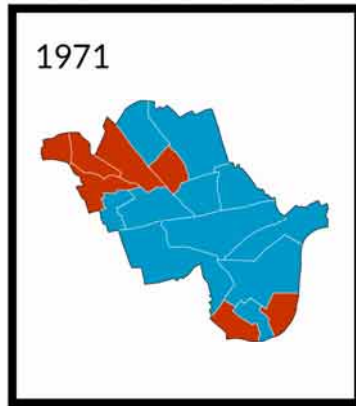
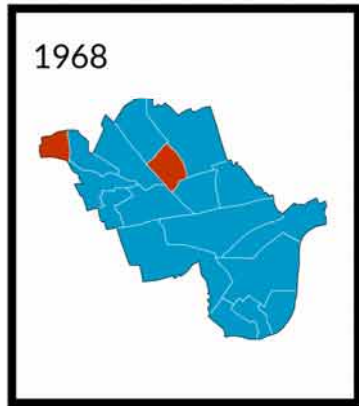
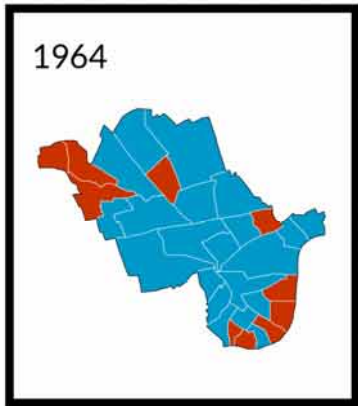
1%	Churchill	West End	West End	
2%	Bayswater	Bayswater		
4%	Little Venice			
5%	Little Venice	Lancaster Gt	Lancaster Gt	Vincent Sq
6%	Vincent Sq			
7%	Little Venice	Tachbrook	Tachbrook	
7%	Vincent Sq	Lancaster Gt	Lancaster Gt	Tachbrook
8%	Regent's Park			
8%	Regent's Park	Bryanston	Regent's Park	
10%	Bryanston	St James's	Hyde Park	St James's
11%	Hyde Park	Hyde Park	Hyde Park	
11%	Bryanston			
15%	Warwick			
16%	Warwick	Marylebone		
17%	Marylebone			
18%	Marylebone	Warwick		
21%	Abbey Road			
22%	Abbey Road			
23%	Abbey Road			
35%	Knightsbridge			
36%	Knightsbridge	Knightsbridge		

Electoral history of Westminster - 1964 to 2018

	1964	1968	1971	1974	1978	1982	1986	1990	1994	1998	2002	2006	2010	2014	2018
Abbey Road	62.6	88.1	62.6	66.7	67.2	53.4	49.0	61.5	66.3	67.9	60.8	70.1	56.7	58.0	62.7
1978-2002: Hamilton Terrace	26.7	11.9	26.7	21.9	18.3	11.0	11.3	9.6	14.4	19.3	15.5	14.8	19.0	19.6	18.9
1964-2002: Lords	10.7		10.7	11.4		29.1	39.7	23.8	12.4	12.8	14.9	15.1	14.1	10.2	9.6
					14.5	6.5		5.1	6.9		8.8		10.2	12.2	8.8
Bayswater	68.9	71.1	61.1	54.1	53.2	42.8	38.5	48.3	50.3	49.6	52.5	51.9	45.8	39.5	36.3
1968-1978: Lancaster Gate	31.1	14.8	38.9	39.7	42.8	33.2	46.9	35.7	43.1	35.5	30.2	15.4	22.8	20.9	34.1
		14.1				22.5	14.6	6.5	6.6	8.7	17.3	32.6	31.3	21.9	18.2
				6.2	4.0	1.5		9.4		6.2				17.7	8.6
Bryanston & Dorset Square	72.5	90.3	72.5	63.0	76.4	64.5	70.0	74.0	71.6	68.3	68.5	58.4	51.2	51.7	41.2
1978-2002: Bryanston	26.6	8.4	26.6	21.5	20.0	12.8	16.3	19.8	28.4	20.0	16.7	11.7	18.0	19.2	19.5
1968-1978: Baker Street				13.3		22.7	13.7	6.2		11.7	14.8	13.2	18.5	11.9	10.9
	0.9	1.3	0.9	2.2	3.7							16.7	12.3	17.2	28.3
Church Street	31.2	46.4	31.2	31.3	32.6	27.8	24.9	33.1	34.4	28.4	27.9	28.6	24.6	18.5	15.9
	67.4	50.4	67.4	58.6	65.7	57.1	65.1	66.9	53.2	60.8	59.2	39.9	45.3	67.1	72.3
				7.4		15.1	10.1		9.7	10.8	12.9	10.1	15.5		4.5
	1.4	3.2	1.4	2.7	1.7				2.6				14.6	14.4	7.3
Churchill	31.2	49.9	28.3	36.9	44.8	39.3	27.7	41.2	50.9	58.9	66.7	60.2	45.0	35.0	42.6
	67.4	40.3	52.6	56.5	47.5	38.2	39.4	29.9	38.9	32.2	23.2	27.3	29.6	39.7	44.7
		8.5	11.3	5.7	6.1	22.5	32.9	25.8	10.2	6.4	10.1	12.5	25.4	6.0	6.9
	1.4	1.3	7.7	0.9	1.6			3.1		2.6				19.2	5.8
Harrow Road	24.8	55.0	26.1	26.5	27.9	19.7	18.3	31.9	26.5	22.9	17.4	28.5	18.6	15.7	15.1
	74.2	43.4	72.5	71.4	65.7	68.2	73.2	60.0	64.4	65.8	52.2	51.3	43.3	56.5	65.9
						12.1	8.5		9.1	11.4	14.9	20.2	20.8		6.5
	1.1	1.7	1.4	2.1	6.4			8.0			15.5		17.3	28.8	12.5
Hyde Park	71.5	75.2	61.5	62.2	77.0	71.2	69.6	68.3	71.4	68.2	72.3	68.0	47.4	52.6	49.9
	28.5	12.8	33.8	37.8	19.1	10.3	17.8	16.8	17.1	15.2	15.6	15.2		24.5	29.1
		12.0	4.8			18.5	12.6	5.9	11.4	9.5	12.0	16.8	27.6		10.2
					3.9			9.0		7.0			25.0	22.9	10.8
Knightsbridge & Belgravia	89.9	96.1	90.2	89.6	86.6	77.2	69.4	61.4	69.0	72.6	78.0	85.4	73.6	74.8	82.6
1968-2002: Knightsbridge	3.9	3.9	9.8	6.2	11.3	8.5	14.3	6.3	11.3	13.7	4.9	5.4		10.2	9.4
	6.2					14.3	16.3	2.7	19.7	13.8	9.4	9.2			8.0
				4.2	2.1			29.6			7.8		26.4	15.0	
Lancaster Gate					75.6	66.3	62.6	64.3	62.2	67.0	66.5	65.1	47.2	51.3	48.7
					20.0	13.3	20.6	23.2	26.1	22.4	18.0	17.4	19.4	22.0	36.4
						20.4	16.9		11.7	10.6	15.4	17.5	19.5	11.8	14.9
					4.4			12.5					14.0	14.9	
Little Venice					45.2	43.9	36.2	53.7	53.9	61.3	66.0	64.5	47.1	47.7	49.8
					48.9	36.4	39.5	40.5	38.5	30.5	21.7	20.7	26.3	29.9	40.4
					3.5	19.6	24.3	5.8	7.6	8.1	12.3	14.8	15.7	7.2	9.9
					2.4								10.8	15.2	

Electoral history of Westminster - 1964 to 2018 continued

	1964	1968	1971	1974	1978	1982	1986	1990	1994	1998	2002	2006	2010	2014	2018
Maida Vale	49.1	71.6	43.2	43.3	50.9	38.1	30.8	48.7	48.9	56.9	52.7	64.3	41.1	39.6	39.6
	44.0	28.4	56.8	56.7	45.8	43.5	50.1	44.7	44.5	36.0	36.0	23.5	27.7	34.9	45.5
	6.9					18.4	19.1	6.6	6.6	7.1	11.3	12.2	16.9	10.7	6.1
					3.4									14.2	14.8
Marylebone High Street 1978-2002: Baker Street 1968-1978: Cavendish	73.7	74.2	68.4		71.5	65.7	58.7	70.3	65.6	67.9	71.8	70.0	47.0	58.9	50.2
	26.3	25.8	30.0		20.8	13.7	17.6	23.0	20.2	19.4	14.2	14.7		16.0	17.0
					2.4	18.7	23.8	6.7	12.8	12.6	14.0	15.4	28.2	9.1	9.9
			1.7		5.3	1.8			1.3				24.9	15.8	22.9
Queen's Park	15.4	38.1	18.0	16.2	20.7	20.9	16.8	27.7	19.8	16.3	16.9	29.4	15.0	16.1	15.3
	77.9	61.9	82.0	83.8	77.1	66.2	69.5	64.4	44.2	51.8	61.4	53.2	47.9	67.4	77.5
	6.7					13.0	13.7	7.9	5.7	3.8	11.1	17.4	18.7		7.2
					2.1					28.0	10.6		18.2	16.5	
Regent's Park	60.7	81.5	60.7	58.1	68.3	63.4	61.3	68.3	68.1	67.9	60.4	67.3	55.0	47.7	50.7
	38.0	16.2	38.0	31.2	27.6	18.6	24.4	22.5	21.4	22.8	20.5	19.1	29.9	29.7	34.6
				9.7	2.6	16.1	13.5	9.2	9.0	9.3	10.5	13.6		9.1	7.4
	1.3	2.3	1.3	1.0	1.5	1.9	0.8		1.6		8.7		15.2	13.5	7.3
St James's 1968-1978: Victoria Street	88.9	85.6	76.3	62.5	57.0	59.3	51.1	58.0	57.5	64.8	59.0	65.3	46.7	42.0	50.5
	5.0	14.4	23.7	27.4	28.5	27.6	37.6	37.2	33.3	35.2	19.7	18.0	19.5	22.5	30.4
	6.1			8.0	14.6	13.0	11.2	4.8	9.2		13.1	16.7	22.6	8.7	10.5
				2.1							8.2		11.2	26.7	8.6
Tachbrook											62.7	65.0	57.6	46.5	53.0
											25.0	20.5	20.4	22.6	38.6
											12.3	14.5	22.0	8.0	8.4
														23.0	
Vincent Square 1978-2002: Victoria No equivalent ward 1968-78 1964: Cathedral	68.3				66.9	60.8	49.0	64.7	64.2	64.3	67.7	66.1	55.0	42.1	47.7
	22.3				29.4	14.2	34.5	31.1	22.8	24.8	19.9	18.1	21.9	24.0	35.0
	9.4					24.9	16.5	4.3	12.0	10.9	12.4	15.8	23.1		7.7
					3.7				1.0					33.9	9.6
Warwick 1978-2002: St George's 1968-1978: Warwick	70.2	84.9	69.8	66.0	81.7	68.3	66.4	73.3	65.2	69.6	70.0	72.7	62.0	52.5	60.4
	25.4	15.1	23.1	21.1	18.3	11.6	15.9	19.7	20.6	20.2	15.0	13.1	16.7	18.6	27.7
	4.4		7.1	12.9		20.1	17.7	7.0	12.7	10.1	15.0	14.2	21.3	7.0	10.4
									1.5					21.8	1.6
West End 1968-1978: Regent Street	79.9	89.4	71.1	60.6	43.7	47.7	44.5	57.1	59.8	40.7	64.7	51.3	44.7	43.2	37.4
	20.1	10.6	14.6	16.8	7.5	7.8	9.0	13.6	16.9	13.4	22.2	16.9	21.0	19.7	37.7
			14.3	11.4					23.3	11.1	13.2	13.6	18.6	6.8	5.9
				11.2	48.8	44.5	46.4	29.3		34.8		18.2	15.6	30.3	19.0
Westbourne	30.4	50.7	27.6	28.1	33.4	25.5	25.0	33.4	31.4	26.7	24.4	29.1	21.0	15.3	16.1
	63.0	40.6	72.4	68.3	63.7	57.1	62.1	56.1	57.1	55.2	62.5	42.8	48.4	59.9	68.3
	5.2	7.4				17.3	12.9	10.5	11.6	11.6	13.1	17.4	16.8		6.8
	1.4	1.3		3.6	3.0					6.5		10.8	13.8	24.9	



Aldersgate

Cities of London and Westminster

*Randall K. Anderson	Ind	Unopposed
Adrian M. Bastow	Ind	Unopposed
Richard P. Crossan	Lab	Unopposed
*Jeremy P. Mayhew	Ind	Unopposed
*Joyce C. Nash	Ind	Unopposed
*Barbara P. Newman	Ind	Unopposed

Aldgate

Cities of London and Westminster

*Douglas G.F. Barrow	Ind	Unopposed
Andrien G.D. Meyers		Unopposed
*Hugh F. Morris	Ind	Unopposed
*Sylvia D. Moys		Unopposed
*Dhruv Patel		Unopposed

Bassishaw

Cities of London and Westminster

Graeme G. Harrower	Ind	Unopposed
Robert A. Merrett	Ind	Unopposed

Billingsgate

Cities of London and Westminster

*John M. Welbank	Ind	42	75.0
*Robert J.I. Clark	Ind	40	71.4
Richard C. Briggs		15	26.8

Bishopsgate

Cities of London and Westminster

*Simon D. Duckworth	Ind	Unopposed
Prem B. Goyal	Ind	Unopposed
*Wendy Hyde	Ind	Unopposed
Andrew P. Mayer	Ind	Unopposed
*Thomas C.C. Sleight	Ind	Unopposed
Pooja S. Tank	Ind	Unopposed

Bread Street

Cities of London and Westminster

*Giles R.E. Shilson	Ind	136
*Oliver A.W. Lodge	Ind	126
Alison McDonald	Ind	46
Neil Logan Green	Ind	31

Bridge and Bridge Without

Cities of London and Westminster

*Keith D.F. Bottomley	Ind	131
Timothy C. Levene	Ind	96
Simon N. Maddocks	Ind	21

Broad Street

Cities of London and Westminster

*John A. Bennett	Ind	Unopposed
*Christopher M. Hayward	Ind	Unopposed
*John G.S. Scott	Ind	Unopposed

Candlewick

Cities of London and Westminster

*James H. De Sausmarez	Ind	113
*Kevin M. Everett	Ind	104
Jonathon S. Pettigrew		15

Castle Baynard

Cities of London and Westminster

*Emme Edhem	Ind	225
*Henrika J.S. Priest		225
*Catherine S. McGuiness	Ind	213
*Graham D. Packham	Ind	213
*Jeremy L. Simons	Ind	208
Angus Knowles-Cutler	Ind	200
*Michael Hudson	Ind	195
*Christopher E. Boden	Ind	187
Alpa Raja		119

Cheap

Cities of London and Westminster

*Alastair M. Moss	Ind	178
Tijs Broeke	Ind	169
*Nicholas Bensted-Smith	Ind	168
*Ann M.F. Pembroke	Ind	107

Coleman Street

Cities of London and Westminster

*Sophie A. Fernandes	Ind	162	83.1
*Stuart J. Fraser	Ind	140	71.8
*Andrew S. McMurtrie		137	70.3
*Michael J. Cassidy	Ind	133	68.2
Paul A. O'Brien	Lab	52	26.7

Cordwainer

Cities of London and Westminster

Alexander R.M. Barr	Ind	92	
*Michael J. Snyder	Ind	79	
*Mark J. Boleat	Ind	77	
Gillian Kaile	Ind	21	
Timothy G.C. Becker		15	

Cornhill

Cities of London and Westminster

*Peter G. Dunphy	Ind	92	87.9
*Stephen D. Haines	Ind	85	81.2
*Ian C.N. Seaton	Ind	77	73.6
Joseph J. Batty	Lab	20	19.1

Cripplegate

Cities of London and Westminster

Susan J. Pearson		558	
*John Tomlinson	Ind	449	
William Pimlott	Lab	409	
*Vivienne Littlechild	Ind	407	
Joan M. Durcan	Lab	401	
*David J. Bradshaw	Ind	386	
*Stephen Quilter	Ind	375	
Richard M. Bostock	Ind	323	
*Gareth W. Moore	Ind	311	
*John A. Barker	Ind	307	
*Christopher Punter	Ind	181	

Dowgate

Cities of London and Westminster

*Mark R.P.H.D. Wheatley	Ind	123	
*James H.G. Pollard	Ind	112	
Matthew D. Hampson	Ind	68	

Farringdon Within

Cities of London and Westminster

Thomas A. Anderson	Ind	247	
Christopher Hill	Ind	241	
*Patricia A. Holmes	Ind	226	
*Clare D. James	Ind	213	
Matthew L. Bell	Ind	190	
*Karina H. Dostalova	Ind	184	
*Richard D. Regan	Ind	160	
*Graeme M. Smith	Ind	159	
*Virginia Rounding	Ind	148	
John E. Edwards	Ind	143	
Colin J. Gregory	Ind	131	
*Alex Bain-Stewart	Ind	107	
Stephen P. Collins	Ind	100	
*Stanley Ginsburg	Ind	94	
Robert L. McLean	Ind	71	

Farringdon Without

Cities of London and Westminster

Caroline K. Addy	TFT	440	
Ruby Sayed	TFT	427	
*Wendy Mead	TFT	425	
Oliver M. Sells	TFT	424	
*Paul N. Martinelli	TFT	410	
*Gregory Lawrence	TFT	408	
*George C. Abrahams	TFT	403	
*Charles E. Lord	TFT	404	
*John D. Absalom	TFT	400	
James W.D. Upton	TFT	390	
Julian H. Malins	Ind	209	
Colin B. Davidson	Ind	208	
Sophia E. Morrell	Ind	190	
David J. Nicholls	Ind	168	
*Alexander J.C. Deane	Ind	167	
Francis J.P. Hoar	Ind	164	
Andrew P. Lomas	Ind	163	
Nicholas Bennett		149	
*Adam F.C. Richardson	Ind	147	
Mark Watson-Gandy		144	
Lewis A. Rodger	Ind	50	
Stuart J. Gardner	Ind	42	

Langbourn

Cities of London and Westminster

*Philip J. Woodhouse	Ind	95	
*Judith L. Pleasance	Ind	82	
*John D. Chapman	Ind	64	
Timothy Butcher	Ind	57	
Alexander J.F. Craggs	Ind	54	

Lime Street

Cities of London and Westminster

*Dominic G. Christian	Ind	154	
*Henry N.A. Colthurst	Ind	115	
*Elizabeth Rogula	Ind	115	
Thomas C. Clementi	Ind	86	
Peter C. Cave	Ind	75	
George F. Johnstone	Ind	35	

Portsocken

Cities of London and Westminster

Jason P. Pritchard	Lab	230	38.1
Munsur Ali	Lab	210	34.8
*John W. Fletcher	Ind	197	32.6
*Henry L.M. Jones	Ind	187	31.0
Ayesha Azad	Ind	153	25.3
Asif Sadiq	Ind	111	18.4
David J. Barker	Ind	60	9.9

Queenhithe

Cities of London and Westminster

*Brian D.F. Mooney	Ind	85	96.6
Caroline W. Haines	Ind	73	83.0
John L. Courtneidge	Lab	6	6.8

Tower

Cities of London and Westminster

*Roger A.H. Chadwick	Ind	Unopposed	
*Anne H. Fairweather	Ind	Unopposed	
*Marianne B. Fredericks	Ind	Unopposed	
*James R. Tumbridge	Ind	Unopposed	

Vintry

Cities of London and Westminster

*Thomas D.D. Hoffman	Ind	85	58.8
Rehana B. Ameer	Ind	74	51.2
*William B. Fraser	Ind	65	45.0

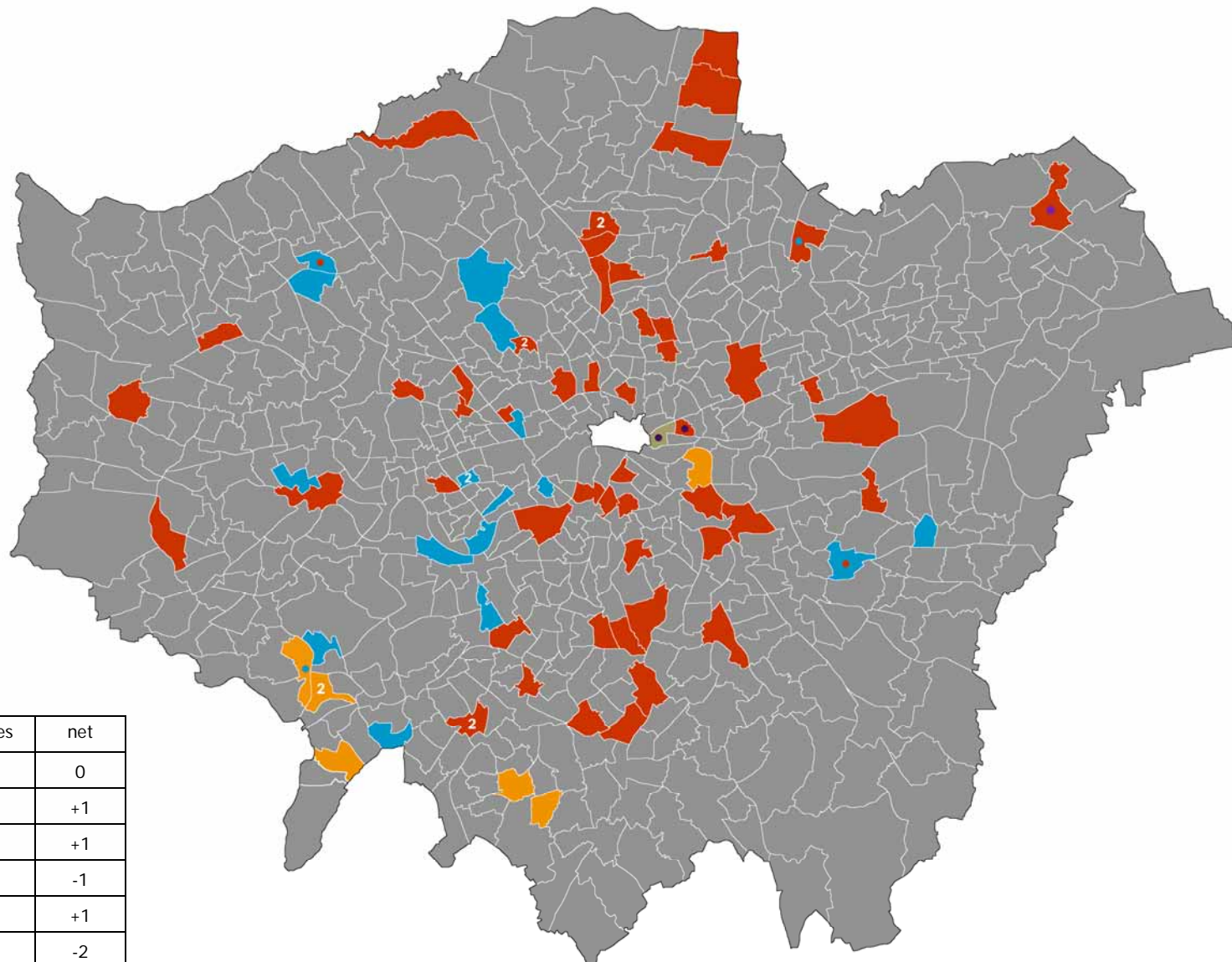
Walbrook

Cities of London and Westminster

*Peter G. Bennett	Ind	123	61.8
*James M.D. Thomson	Ind	113	56.8
Xuelin L.L. Bates	Ind	81	40.7

By-elections 2014-2018

Seventy nine by-elections occurred between May 2014 and December 2017 in the 32 London boroughs (the delayed election in Colindale ward, Barnet, is not counted as a by-election here). The vast majority of seats were held by the party defending them: just seven changed hands. This compares with sixty nine by-elections in the period 2010-2014. A dot indicates the ward was gained by the party the ward is coloured from the party the dot is coloured. A "2" denotes that two by-elections occurred in the ward over the term



	holds	gains	losses	net
Con	15	2	2	0
Lab	51	3	2	+1
LD	6	1	0	+1
UKIP	0	0	1	-1
Ind	1	1	0	+1
Others	0	0	2	-2

Knight's Hill

Lambeth, Thursday 14 August 2014
Caused by the disqualification of Cllr Sonia Winifred

Elec:	%T/O:	Swing:	1.25% Con to Lab		
*Sonia Winifred	Lab	1,265	63.7	+ 2.3	
Heidi Nicholson	Con	248	12.5	- 0.2	
Christopher Hocknell	Grn	230	11.6	- 0.2	
Robin Lambert	UKIP	99	5.0	- 2.3	
Robert Hardware	LD	94	4.7	- 2.1	
Nelly Amos	Ind	51	2.6		

Beckton

Newham, Thursday 11 September 2014
Caused by the death of Cllr Alec Kellaway, Lab

Elec:	%T/O:	Swing:	6.8% Lab to Con		
Tonii Wilson	Lab	1,006	51.0	- 12.7	
Syed Ahmed	Con	584	29.6	+ 0.9	
David Mears	UKIP	215	10.9		
Jane Lithgow	Grn	70	3.5		
David Thorpe	LD	43	2.2		
Kayode Shewodo	CPA	33	1.7	- 5.9	
Mark Dunne	TUSC	21	1.1		

Woodside

Haringey, Thursday 2 October 2014
Caused by the death of Cllr Pat Egan, Lab

Elec:	%T/O:	Swing:	5.4% Lab to LD		
Charles Wright	Lab	1,331	56.3	- 2.1	
Dawn Barnes	LD	482	20.4	+ 8.7	
Tom Davidson	Grn	191	8.1	- 1.9	
Andrew R. Price	UKIP	161	6.8	- 1.0	
Scott Green	Con	140	5.9	- 1.3	
Vivek Lehal	TUSC	35	1.5	- 1.5	
Pauline Gibson	Ind	23	1.0		

Tudor

Kingston-Upon-Thames, Thursday 16 October 2014
Caused by the resignation of Cllr Frank Thompson, Con

Elec:	%T/O:	Swing:	37.5			5.85% Con to LD		
Maria Netley	Con	1,062	41.0	+ 1.2				
Marilyn Mason	LD	725	28.0	+10.5				
Chris Priest	Lab	314	12.1	- 1.6				
Ben Roberts	UKIP	269	10.4	- 1.6				
Ryan Coley	Grn	219	8.5	- 8.1				

Charville

Hillingdon, Thursday 27 November 2014
Caused by the resignation of Cllr David Horne, Lab

Elec:	%T/O:	Swing:	25.8			0.55% Lab to Con		
John Oswell	Lab	950	39.2	+ 6.1				
Mary O'Connor	Con	929	38.3	+ 7.2				
Cliff Dixon	UKIP	468	19.3	- 4.4				
Wally Kennedy	TUSC	40	1.7					
Paul McKeown	LD	37	1.5					

St James

Kingston-Upon-Thames, Thursday 18 December 2014
Caused by the death of Cllr Howard Jones, Con

Elec:	%T/O:	Swing:	39.2			2.35% Con to LD		
Jack Cheetham	Con	1,123	42.9	+ 5.5				
Annette Wookey	LD	865	33.0	+10.2				
Stephen Dunkling	Lab	355	13.5	- 3.3				
Ben Roberts	UKIP	206	7.9	- 4.0				
Alex Nelson	Grn	71	2.7	- 4.1				

Kenton

Brent, Thursday 5 March 2015
Caused by the death of Cllr Bhiku Patel, Con

Elec:	%T/O:	Swing:	23.0			4.65% Con to Lab		
Michael Maurice	Con	1,097	51.6	- 1.4				
Vincent Lo	Lab	839	39.4	+ 7.9				
Michaela Lichten	Grn	121	5.7	- 4.8				
Bob Wharton	LD	70	3.3	- 1.7				

St Pancras and Somers Town

Camden, Thursday 5 March 2015
Caused by the death of Cllr Peter Brayshaw, Lab

Elec:	%T/O:	Swing:	21.8			0.15% Con to Lab		
Paul Tomlinson	Lab	1,481	72.8	+ 2.7				
Shahin Ahmed	Con	243	12.0	+ 2.4				
Tina Swasey	Grn	213	10.5	- 3.9				
Zack Polanski	LD	96	4.7	- 1.1				

Selhurst

Croydon, Thursday 5 March 2015
Caused by the death of Cllr Gerry Ryan, Lab

Elec:	%T/O:	Swing:	18.6			9.85% Con to Lab		
David Wood	Lab	1,517	71.5	+18.0				
Tirena Gunter	Con	246	11.6	- 1.7				
Tracey Hague	Grn	148	7.0	- 0.6				
Annette Reid	UKIP	147	6.9	- 4.8				
Geoff Morley	LD	65	3.1	- 3.2				

Garden Suburb

Barnet, Thursday 7 May 2015
Caused by the resignation of Cllr Daniel Seal, Con

Elec:	%T/O:	Swing:	5.1% Lab to Con					
Rohit Grover	Con	5,015	65.0	+ 9.2				
Janet Solomons	Lab	1,667	21.6	- 1.0				
Altan Akbiyak	LD	423	5.5	- 2.3				
Adele Ward	Grn	418	5.4	- 8.5				
Barry Ryan	UKIP	194	2.5					

Hampstead Town

Camden, Thursday 7 May 2015
Caused by the resignation of Cllr Simon Marcus, Con

Elec:	%T/O:	Swing:	1.6% Lab to Con					
Oliver Cooper	Con	2,693	50.9	+ 8.0				
Maddy Raman	Lab	1,381	26.1	+ 4.8				
Sophie Dix	Grn	597	11.3	- 0.8				
Yannick Bultingaire	LD	543	10.3	- 13.3				
Nigel Rumble	Ind	73	1.4					

Northfield

Ealing, Thursday 7 May 2015

Caused by the resignation of Cllr Mark Reen, Con

Elec:	%T/O:	Swing:			
Fabio Conti	Con	2,750	39.5	+ 0.2	
Anita Macdonald	Lab	2,630	37.8	+ 6.4	
Bruni de la Motte	Grn	751	10.8	- 3.8	
Joanne L. Dugdale	LD	570	8.2	+ 0.4	
Bob Little	UKIP	262	3.8	- 3.1	

Jubilee

Enfield, Thursday 7 May 2015

Caused by the resignation of Cllr Rohini Simbodyal, Lab

Elec:	%T/O:	Swing:			
9,466	59.4	1.95% Lab to Con			
Nesil Cazimoglu	Lab	3,313	59.3	+ 3.0	
Nazim Celebi	Con	1,339	23.9	+ 5.9	
Sharon Downer	UKIP	602	10.8	- 6.8	
Benjamin C. Maydon	Grn	229	4.1	- 4.2	
Matt J. McLaren	LD	108	1.9		

Greenwich West

Greenwich, Thursday 7 May 2015

Caused by the resignation of Cllr Matthew Pennycook MP, Lab

Elec:	%T/O:	Swing:			
	64.1	9.9% Lab to Con			
Mehboob Khan	Lab	3,430	39.2	- 9.9	
Thomas F. Turrell	Con	2,466	28.2	+ 9.9	
Robin Stott	Grn	1,452	16.6	- 5.9	
Sonia K. Dunlop	LD	756	8.6	- 1.5	
Paul S. Butler	UKIP	422	4.8		
Christina Charles	Ind	138	1.6		
Sara M.C. Kasab	TUSC	80	0.9		

Stanley

Kensington and Chelsea, Thursday 7 May 2015

Caused by the resignation of Cllr Sir Merrick Cockell, Con

Elec:	%T/O:	Swing:			
6,473	52.7	5.85% Con to Lab			
Kim D.S. Taylor-Smith	Con	2,349	54.5	- 9.3	
Isabel G. Atkinson	Lab	693	16.1	+ 2.4	
Ian Henderson		343	8.0		

Grove

Kingston-Upon-Thames, Thursday 7 May 2015

Caused by the resignation of Cllr Stephen Brister, LD

Elec:	%T/O:	Swing:			
7,752	65.8	1.5% Con to LD			
Rebekah Moll	LD	1,634	32.1	- 1.6	
Jason Hughes	Con	1,616	31.8	- 5.6	
Laurie South	Lab	853	16.8	- 3.7	
Tim Cobbett	Grn	458	9.0	- 4.3	
John Anderson	UKIP	241	4.7		
Gabrielle Thorpe	TUSC	44	0.9		

Tolworth and Hook Rise

Kingston-Upon-Thames, Thursday 7 May 2015

Caused by the resignation of Cllr Vicki Harris, LD

Elec:	%T/O:	Swing:			
7,412	68.8	7.75% LD to Con			
Tom Davies	LD	1,729	34.1	- 5.6	
Ronak R. Pandya	Con	1,579	31.1	+ 9.9	
Tony Banks	Lab	898	17.7	+ 1.0	
Vic Bellamy	UKIP	514	10.1	- 8.5	
Nik Way	Grn	206	4.1		
Mike Briggs	Ind	120	2.4		
Dan Celardi	TUSC	29	0.6	- 3.1	

Prince's

Lambeth, Thursday 7 May 2015

Caused by the resignation of Cllr Chris Marsh, Lab

Elec:	%T/O:	Swing:			
		9.45% Lab to LD			
Vaila McClure	Lab	3,452	44.5	- 5.6	
Adrian J. Hyyryläinen-Trett	LD	1,748	22.5	+13.3	
Gareth R. Wallace	Con	1,518	19.6	+ 3.8	
Marie C. James	Grn	901	11.6	+ 0.5	
Kingsley Abrams	TUSC	99	1.3		
Danny Lambert	Soc	42	0.5		

Stratford and New Town

Newham, Thursday 7 May 2015

Caused by the disqualification of Cllr Charlene McLean, Lab

Elec:	%T/O:	Swing:			
15,024	54.4	8.85% Lab to Con			
*Charlene McLean	Lab	4,607	56.7	- 17.0	
Matthew Gass	Con	1,778	21.9	+ 0.7	
Isabelle C. Anderson	Grn	1,170	14.4		
Jamie R. McKenzie	UKIP	403	5.0		
Joe Mettle	CPA	99	1.2	- 3.9	
Bob Severn	TUSC	70	0.9		

Chaucer

Southwark, Thursday 7 May 2015

Caused by the resignation of Cllr Claire Maugham, Lab

Elec:	%T/O:	Swing:			
10,500	60.9	6.75% LD to Lab			
Helen C. Dennis	Lab	2,951	46.3	+ 6.2	
William J.C. Hougbo	LD	1,532	24.0	- 7.3	
Michael G. Dowsett	Con	994	15.6	+ 6.6	
Gareth Rees	Green	564	8.8	- 7.9	
Dean Conway	UKIP	240	3.8		
Piers R. Corbyn	Ind	67	1.1		
Ade Lasaki	APP	25	0.4		

Earlsfield

Wandsworth, Thursday 7 May 2015
Caused by the death of Cllr Adrian Knowles, Con

Elec: 12,683 %T/O: 66.8 Swing: 2.0% Lab to Con

Angela Graham	Con	4,218	49.9	+ 6.2
Paul J. White	Lab	3,079	36.4	+ 2.2
Liam R. Morgan	Green	514	6.1	- 7.6
Olliver A. Bailey	LD	367	4.3	- 2.2
Thomas M. Blackwell	UKIP	277	3.3	- 3.6

Warwick

Westminster, Thursday 7 May 2015
Caused by the resignation of Cllr Edward Argar MP, Con

Elec: %T/O: 57.9 Swing: 1.5% Con to Lab

Jacqui Wilkinson	Con	2,397	62.7	+10.2
Sophia Eglin	Lab	1,216	31.8	+13.2
Mohammad A. Bhatti	UKIP	207	5.4	- 5.0

Wallington South

Sutton, Thursday 11 June 2015
Caused by the death of Cllr Colin Hall, LD

Elec: %T/O: Swing: 4.25% LD to Con

Steve Cook	LD	1,251	44.1	+ 7.2
Jim Simms	Con	936	33.0	+15.7
Sarah Gwynn	Lab	181	6.4	- 2.2
Duncan Matthey	Ind	180	6.4	
Andy Beadle	UKIP	164	5.8	- 11.8
Rosa Rajendran	Green	122	4.3	- 3.1

Stepney Green

Tower Hamlets, Thursday 11 June 2015
Caused by the disqualification of Cllr Alibor Choudhury, THF

Elec: 8,316 %T/O: 47.4 Swing: incalculable

Sabina Akhtar	Lab	1,643	42.1	+13.4
Abu T. Chowdhury	Ind	1,472	37.7	
Kirsty Chestnutt	Green	272	7.0	- 2.4
Paul Shea	UKIP	203	5.2	- 3.6
Safiul Azam	Con	158	4.1	- 0.2
Will Dyer	LD	114	2.9	- 0.5
Jessie Macneil-Brown	S New	40	1.0	



Hampton Wick

Richmond-Upon-Thames, Thursday 2 July 2015
Caused by the resignation of Cllr Tania Mathias MP, Con

Elec: 7,936 %T/O: 34.9 Swing: 16.7% Con to LD

Geraldine Locke	LD	1,189	43.0	+24.5
Jon Hollis	Con	1,081	39.1	- 8.9
Anthony Breslin	Green	237	8.6	- 10.8
Paul Tanto	Lab	185	6.7	- 7.4
Sam Naz	UKIP	69	2.5	
Michael J. Lloyd	Ind	7	0.3	



Brentford

Hounslow, Thursday 9 July 2015
Caused by the resignation of Cllr Ruth Cadbury MP, Lab

Elec: 10,913 %T/O: 22.0 Swing: 1.4% Lab to Con

Edwin G. Lambert	Lab	1,292	54.0	+ 9.8
Patrick J. Barr	Con	664	27.7	+12.6
Diane M. Scott	Green	209	8.7	- 5.7
Joseph G. Bourke	LD	116	4.8	- 9.6
George B. Radulski	UKIP	113	4.7	- 8.2

Grove

Kingston-Upon-Thames, Thursday 16 July 2015
Caused by the death of Cllr Chrissie Hitchcock, LD

Elec: 7,958 %T/O: 34.7 Swing: 16.3% Con to LD

Jon W. Tolley	LD	1,577	59.9	+26.2
Jenny Lewington	Con	688	26.1	- 6.4
Laurie South	Lab	223	8.5	- 12.1
Clare Keogh	Green	88	3.3	- 10.0
John Anderson	UKIP	58	2.2	

Harrow Road

Westminster, Thursday 23 July 2015
Caused by the resignation of Cllr Nilavra Mukerji, Lab

Elec: 7,793 %T/O: 19.4 Swing: 12.65% Con to Lab

Tim Roca	Lab	1,139	75.4	+18.9
Wilford Augustus	Con	334	22.1	+ 6.4
Robert Stephenson	UKIP	38	2.5	- 8.6

Noel Park

Haringey, Thursday 17 September 2015
Caused by the resignation of Cllr Denise Marshall, Lab

Elec: %T/O: 18.0 Swing: 2.05% LD to Lab

Stephen Mann	Lab	1,005	61.3	+ 4.6
Derin Adebisi	LD	247	15.1	+ 0.5
Mike Burgess	Con	178	10.9	+ 4.8
Mike McGowan	Green	124	7.6	- 4.2
Neville Watson	UKIP	48	2.9	- 3.9
Paul Burnham	TUSC	38	2.3	

Woodside

Haringey, Thursday 17 September 2015
Caused by the death of Cllr George Meehan, Lab

Elec: %T/O: 23.0 Swing: 3.0% Lab to LD

Peter Mitchell	Lab	1,279	61.7	+ 3.3
Jenni Hollis	LD	435	21.0	+ 9.3
Robert Broadhurst	Con	141	6.8	- 0.4
Annette Baker	Grn	122	5.9	- 4.1
Andrew Price	UKIP	95	4.6	- 3.2

South Camberwell

Southwark, Thursday 15 October 2015
Caused by the resignation of Cllr Christopher Gonde, Lab

Elec: 9,208 %T/O: 23.4 Swing: 1.15% Grn to Lab

Octavia Lamb	Lab	1,243	57.9	+ 3.6
Eleanor Margolies	Grn	441	20.5	+ 1.3
Benjamin Maitland	LD	223	10.4	+ 2.3
Christopher Mottau	Con	200	9.3	- 9.9
Stephen Govier	APP	39	1.8	- 3.3

Bryanston and Dorset Square

Westminster, Thursday 22 October 2015
Caused by the death of Cllr Audrey Lewis, Con

Elec: 6,594 %T/O: 17.8 Swing: incalculable

Julia Alexander	Con	582	49.6	- 2.1
Steve Dollond	BrySoc	218	18.6	
Ananthi Paskaralingam	Lab	167	14.2	- 5.0
Hugh Small	Grn	116	9.9	- 7.3
Martin A. Thompson	LD	46	3.9	- 8.0
Jill S. De Quincey	UKIP	42	3.6	

Boleyn

Newham, Thursday 3 December 2015
Caused by the death of Cllr Charity Fiberesima, Lab

Elec: 9,602 %T/O: 20.9 Swing: incalculable

Veronica Oakeshott	Lab	1,440	72.1	+ 8.1
Sheree V. Miller	LD	181	9.1	
Emmanuel Finndoro-Obasi	Con	171	8.6	- 12.0
Frankie-Rose Taylor	Grn	117	5.9	
David Mears	UKIP	78	3.9	
Diane Ofori	Ind	10	0.5	

Kensal Green

Brent, Thursday 17 December 2015
Caused by the death of Cllr Daniel Filson, Lab

Elec: 8,622 %T/O: 20.3 Swing: 4.95% Lab to LD

Jumbo Chan	Lab	931	53.4	- 1.2
Sarah Dickson	LD	417	23.9	+ 8.7
Chris Alley	Con	255	14.6	+ 3.4
Jafar Hassan	Grn	102	5.9	- 9.3
Juliette J. Nibbs	UKIP	38	2.2	

Faraday

Southwark, Thursday 21 January 2016
Caused by the resignation of Cllr Dan Garfield, Lab

Elec: 7,732 %T/O: 22.9 Swing: 5.75% Lab to LD

Samantha Jury-Dada	Lab	1,072	60.9	- 2.5
Lauren Pemberton-Nelson	LD	255	14.5	+ 9.0
Nick Hooper	Grn	138	7.8	- 3.3
David Furze	Con	117	6.6	- 2.5
Toby Prescott	UKIP	93	5.3	
Dean Porter	Ind	47	2.7	
Alhaji Kanumansa	APP	38	2.2	- 4.0

Cranford

Hounslow, Thursday 11 February 2016
Caused by the death of Cllr Sohan Sangha, Lab

Elec: 8,825 %T/O: 26.3 Swing: 0.45% Lab to Con

Sukhbir Dhaliwal	Lab	1,264	54.7	+ 1.4
Sukhdev Maras	Con	638	27.6	+ 2.3
Hina Malik	LD	265	11.5	+ 4.7
George Radulski	UKIP	96	4.2	- 10.4
Nico Fekete	Grn	48	2.1	

Underhill

Barnet, Thursday 5 May 2016
Caused by the resignation of Cllr Amy Trevethan, Lab

Elec: %T/O: Swing: 2.2% Lab to Con

Jess Brayne	Lab	2,314	41.4	+ 2.7
Lesley Evans	Con	1,979	35.4	+ 7.1
Barry Ryan	UKIP	459	8.2	- 11.8
Duncan MacDonald	LD	452	8.1	+ 4.4
Phil Fletcher	Grn	387	6.9	- 2.4

Kilburn

Brent, Thursday 5 May 2016
Caused by the death of Cllr Tayo Oladapo, Lab

Elec: 11,123 %T/O: 44.0 Swing: 1.6% Con to Lab

Barbara Pitruzzella	Lab	2,841	59.0	+ 6.3
Calvin Robinson	Con	802	16.6	+ 3.1
Tilly Boulter	LD	456	9.5	- 0.2
Peter Murry	Grn	452	9.4	- 9.1
Janice North	UKIP	232	4.8	
Elcena Jeffers	Ind	35	0.7	

West Thornton

Croydon, Thursday 5 May 2016
Caused by the resignation of Cllr Emily Benn, Lab

Elec:	%T/O:	Swing:	1.3% Lab to Con		
Callton L. Young	Lab	3,136	64.7	+ 0.8	
Scott Roche	Con	989	20.4	+ 3.4	
David T. Beall	Grn	289	6.0	- 0.8	
Ace Nnorom	UKIP	145	3.0	- 5.3	
Geoff Morley	LD	140	2.9	- 0.7	
Peter Morgan	IFE	77	1.6		
Winston T. McKenzie	ED	70	1.4		

Glyndon

Greenwich, Thursday 5 May 2016
Caused by the resignation of Cllr Radha Rabadia, Lab

Elec:	%T/O: 41.5	Swing: 0.65% Lab to Con			
Tonia Ashikodi	Lab	2,583	57.1	- 1.5	
Matt Browne	Con	561	12.4	- 0.2	
Daniel Garrun	Grn	402	8.9	- 7.0	
Rita Hamilton	UKIP	380	8.4		
Stewart Christie	LD	376	8.3	+ 3.5	
Ebru Ogun	Ind	157	3.5		
Abiola Olaore	APP	64	1.4		

Hackney Downs

Hackney, Thursday 5 May 2016
Caused by the resignation of Cllr Rick Muir, Lab

Elec:	%T/O:	Swing:	1.3% Lab to Grn		
Sem Moema	Lab	2,614	59.8	- 2.0	
Alastair Binnie-Lubbock	Grn	1,067	24.4	+ 0.6	
Nicola Benjamin	Con	350	8.0	+ 2.3	
Mohammed Sadiq	LD	338	7.7	- 1.1	

Stoke Newington

Hackney, Thursday 5 May 2016
Caused by the resignation of Cllr Louisa Thomson, Lab

Elec:	%T/O:	Swing:	5.2% Grn to Lab		
Patrick Moule	Lab	3,241	61.6	+ 4.4	
Halita Obineche	Grn	1,132	21.5	- 6.0	
Christopher Sills	Con	450	8.6	+ 2.6	
Victor de Almeida	LD	303	5.8	+ 0.5	
Mick Cotter	TUSC	136	2.6	- 1.5	

Heaton

Havering, Thursday 5 May 2016
Caused by the resignation of Cllr Philip Hyde, UKIP

Elec: 9,693	%T/O: 38.8	Swing: 8.0% UKIP to Lab			
Denis O'Flynn	Lab	1,122	30.1	+ 0.3	
Keith Wells	Con	951	25.5	+ 8.5	
John Thurtle	UKIP	864	23.3	- 15.7	
Christopher Cooper	Ind	515	13.8		
Peter Caton	Grn	107	2.9		
Jonathan Coles	LD	86	2.3		
Denise Underwood	BNP	73	2.0	- 12.2	
Kevin Layzell	NF	14	0.4		



Abingdon

Kensington and Chelsea, Thursday 5 May 2016
Caused by the resignations of Cllr Victoria Borwick MP and Joanna Gardner, both Con

Elec:	%T/O: 46.4	Swing: 1.35% Lab to Con			
Sarah Addenbrooke	Con	1,716	76.8	+11.2	
Anne Cyron	Con	1,470	65.8	+ 0.2	
Benjamin Fernando	Lab	395	17.7	+ 5.2	
Nigel Watkins	Lab	298	13.3	+ 0.8	
Jeremy Good	LD	220	9.8	+ 0.6	
Jonathan Owen	LD	210	9.4	+ 0.2	
Richard Braine	UKIP	85	3.8		
Alfred Bovill	UKIP	76	3.4		

Figge's Marsh

Merton, Thursday 5 May 2016
Caused by the resignation of Cllr Peter Walker, Lab

Elec: 8,304	%T/O: 47.2	Swing: 2.05% Lab to Con			
Mike Brunt	Lab	2,824	73.5	- 6.2	
Hamna Qureshi	Con	443	11.5	- 2.1	
Andrew Mills	UKIP	254	6.6		
Penelope Homer	Grn	184	4.8		
Rachel Waitt	LD	136	3.5	- 2.6	

Roding

Redbridge, Thursday 5 May 2016
Caused by the resignation of Cllr Sarah Blaber, Con

Elec: 8,613	%T/O: 52.4	Swing: 7.65% Con to Lab			
Lloyd Duddridge	Lab	1,832	40.9	+18.8	
Ruth Clark	Con	1,254	28.0	+ 3.5	
Richard Clare	LD	983	22.0	- 6.6	
Jonathon Seymour	UKIP	216	4.8	- 10.7	
Barry Cooper	Grn	169	3.8	- 5.5	
Marilyn Moore	APP	22	0.5		



College

Southwark, Thursday 5 May 2016
Caused by the resignation of Cllr Helen Hayes MP, Lab

Elec: 8,791	%T/O: 51.7	Swing: 2.95% Con to Lab			
Catherine Rose	Lab	2,258	50.2	- 4.1	
Kate Bramson	Con	1,024	22.8	- 8.0	
Brigid Gardner	LD	699	15.6	+10.1	
Dale Rapley	Grn	371	8.3	- 1.1	
Toby Precott	UKIP	118	2.6		
Denis Pougin	APP	25	0.6		

Newington

Southwark, Thursday 5 May 2016
Caused by the resignation of Cllr Neil Coyle MP, Lab

Elec: 10,497 %T/O: 46.0 Swing: 8.25% LD to Lab

James Coldwell	Lab	2,829	59.3	+ 8.5
Martin Shapland	LD	694	14.5	- 8.0
Nick Hooper	Grn	464	9.7	- 1.8
Siobhan Aarons	Con	458	9.6	+ 2.5
Gawain Towler	UKIP	237	5.0	
Terry Adewale	APP	45	0.9	
Michelle Baharier	Ind	45	0.9	

Church Street

Westminster, Thursday 5 May 2016
Caused by the resignation of Cllr Vincenzo Rampulla, Lab

Elec: 7,010 %T/O: 45.0 Swing: 2.55% Con to Lab

Aicha Less	Lab	2,174	70.3	+ 3.2
Rachid Boufas	Con	512	16.6	- 1.9
Alistair Barr	LD	205	6.6	
Jill de Quincey	UKIP	175	5.7	
Andreas Habeland	Pirate	26	0.8	

St Helier

Merton, Thursday 19 May 2016
Caused by the death of Cllr Maxi Martin, Lab

Elec: 8,027 %T/O: 25.3 Swing: 6.35% Con to Lab

Jerome Neil	Lab	1,436	71.0	+12.4
Susan Edwards	Con	282	13.9	- 0.3
Richard Hilton	UKIP	191	9.4	- 11.4
Asif Ashraf	LD	59	2.9	- 3.5
John Barraball	Grn	55	2.7	

Gipsy Hill

Lambeth, Thursday 5 May 2016
Caused by the death of Cllr Niranjana Francis, Lab

Elec: 10,316 %T/O: 27.4 Swing: 28.55% Lab to Grn

Sean Murphy	Lab	1,220	43.4	- 24.6
Peter Elliott	Grn	1,184	42.1	+32.5
Leslie Maruziva	Con	210	7.5	- 5.8
Rosa Jesse	LD	84	3.0	- 1.7
Elizabeth Jones	UKIP	73	2.6	- 1.8
Robin Lambert	Ind	24	0.9	
Steve Nally	TUSC	19	0.7	

Surrey Docks

Southwark, Thursday 5 May 2016
Caused by the resignation of Cllr Lisa Rajan, LD

Elec: 9,841 %T/O: 29.9 Swing: 12.05% Lab to LD

Dan Whitehead	LD	1,523	51.9	+23.0
Will Holmes	Lab	619	21.1	- 1.1
Craig Cox	Con	380	12.9	- 6.3
Colin Boyle	Grn	218	7.4	- 6.4
Toby Prescott	UKIP	187	6.4	- 9.4
John Hellings	Ind	10	0.3	

St Michael's

Bexley, Thursday 30 June 2016
Caused by the resignation of Cllr Joe Pollard, Con

Elec: %T/O: Swing: 4.6% Con to Lab

Ray Sams	Con	939	37.4	+ 3.4
Sam Marchant	Lab	840	33.5	+12.6
Keith Forster	UKIP	456	18.2	- 16.0
Simone Reynolds	LD	117	4.7	
Michael Jones	BNP	105	4.2	- 6.7
Derek Moran	Grn	54	2.2	

Barnsbury

Islington, Thursday 14 July 2016
Caused by the resignation of Cllr James Murray, Lab

Elec: %T/O: 25.4 Swing: 6.95% Lab to LD

Rowena Champion	Lab	1,192	51.6	- 5.7
Bradley Hillier-Smith	LD	409	17.7	+ 8.2
Edward Waldegrave	Con	367	15.9	+ 6.4
Ernestas Jegorovas	Grn	302	13.1	+ 1.2
Robert Capper	Ind	40	1.7	

Forest Gate North

Newham, Thursday 14 July 2016
Caused by the resignation of Cllr Ellie Robinson, Lab

Elec: 10,290 %T/O: 21.4 Swing: incalculable

Anamul Islam	Lab	1,150	52.5	- 4.4
Elisabeth Whitebread	Grn	681	31.1	
John Oxley	Con	301	13.8	+ 0.6
James Rumsby	LD	57	2.6	- 2.8

Hackney Central

Hackney, Thursday 21 July 2016
Caused by the resignation of Cllr Sophie Linden, Lab

Elec: %T/O: 18.6 Swing: 12.2% Grn to Lab

Sophie Conway	Lab	1,354	75.2	+11.1
Siobhan MacMahon	Grn	178	9.9	- 13.3
Russell French	LD	113	6.3	- 0.7
Christopher Sills	Con	101	5.6	- 0.1
Mustafa Korel	Ind	55	3.1	

Bellingham

Lewisham, Thursday 21 July 2016
Caused by the resignation of Cllr Ami Ibitson, Lab

Elec: 9,742 %T/O: 22.0 Swing: 1.1% Lab to Con

Sue Hordijkeno	Lab	940	56.8	+ 3.1
Ross Archer	Con	302	18.2	+ 5.3
Ed Veasey	LD	180	10.9	+ 5.7
David Hamilton	PBP	129	7.8	
Edwin Smith	UKIP	104	6.3	- 8.2

Harringay

Haringey, Thursday 28 July 2016
Caused by the resignation of Cllr James Ryan, Lab

Elec: %T/O: 24.9 Swing: 0.4% LD to Lab

Zena Brabazon	Lab	1,054	46.2	+ 4.2
Karen Alexander	LD	765	33.6	+ 3.4
Jarelle Francis	Grn	325	14.3	- 2.6
Cansoy Elmaz	Con	99	4.3	- 1.7
Neville Watson	UKIP	36	1.6	

Carshalton Central

Sutton, Thursday 28 July 2016
Caused by the resignation of Cllr Alan Salter, LD

Elec: %T/O: 35.3 Swing: 2.95% LD to Con

Chris Williams	LD	1,250	43.4	+ 5.8
Melissa Pearce	Con	1,061	36.9	+11.7
Ross Hemingway	Grn	211	7.3	+ 0.3
Sarah Gwynn	Lab	176	6.1	- 3.2
Bill Main-Ian	UKIP	150	5.2	- 11.5
Ashley Dickenson	CPA	29	1.0	- 1.2

Tooting

Wandsworth, Thursday 18 August 2016
Caused by the resignation of Cllr Ben Johnson, Lab

Elec: 12,238 %T/O: 20.6 Swing: 7.7% Con to Lab

Paul White	Lab	1,467	58.5	+13.3
Thomas Norman	Con	644	25.7	- 2.1
Eileen Arms	LD	267	10.6	+ 4.6
Albert Vickery	Grn	116	4.6	- 6.8
Alexander Balkan	SDP	15	0.6	

St Ann's

Haringey, Thursday 6 October 2016
Caused by the resignation of Cllr Peter Morton, Lab

Elec: 8,965 %T/O: 20.7 Swing: 6.75% Grn to Lab

Noah Tucker	Lab	1,177	63.7	+11.8
Ronald Stewart	Grn	323	17.5	- 1.7
Josh Dixon	LD	189	10.2	+ 3.0
Ellis Turrell	Con	106	5.7	- 1.0
Janus Polenceusz	UKIP	54	2.9	- 3.9

Brockley

Lewisham, Thursday 13 October 2016
Caused by the resignation of Cllr Alicia Kennedy, Lab

Elec: %T/O: 19.9 Swing: 6.2% Grn to Lab

Sophie McGeevor	Lab	1,190	48.0	+10.6
Claire Phipps	Grn	631	25.4	- 1.8
Bobby Dean	LD	259	10.4	+ 6.1
Andrew Hughes	Con	195	7.9	+ 0.3
Rebecca Manson-Jones	WEP	173	7.0	
Hugh Waiane	UKIP	33	1.3	- 4.2

Evelyn

Lewisham, Thursday 13 October 2016
Caused by the death of Cllr Crada Onuegbu, Lab

Elec: %T/O: 16.5 Swing: 0.65% PBP to Lab

Joyce Jacca	Lab	1,028	53.4	- 1.9
Ray Barron-Woolford	PBP	314	16.3	- 3.2
James Clark	Con	183	9.5	
Scott Barkwith	Ind	173	9.0	
Andrea Carey-Fuller	Grn	119	6.2	- 6.2
Lucy Salek	LD	107	5.6	- 2.0

Hoxton West

Hackney, Thursday 3 November 2016
Caused by the resignation of Cllr Philip Glanville, Lab

Elec: %T/O: 15.7 Swing: 4.1% Con to Lab

Yvonne Maxwell	Lab	951	68.3	+ 9.5
Christopher Sills	Con	185	13.3	+ 1.3
Chantal Encavey	LD	133	9.6	+ 3.3
Morgan James	Grn	123	8.8	- 9.2

Eltham North

Greenwich, Thursday 10 November 2016
Caused by the resignation of Cllr Wynn Davies, Lab

Elec: 10,167 %T/O: 31.3 Swing: 0.95% Lab to Con

Charlie Davis	Con	1,335	42.0	+12.0
Simon Peirce	Lab	1,297	40.8	+10.1
Sam Macaulay	LD	279	8.8	+ 5.3
Barbara Ray	UKIP	160	5.0	- 15.7
Matt Browne	Grn	110	3.5	- 6.5



Queenstown

Wandsworth, Thursday 10 November 2016
Caused by the death of Cllr Sally-Ann Ephson, Lab

Elec: 12,280 %T/O: 23.8 Swing: 10.1% Con to Lab

Aydin Osborne-Dikerdem	Lab	1,551	53.3	+13.9
Rhodri Morgan	Con	987	33.9	- 6.3
Richard Davis	LD	249	8.6	+ 4.1
Stella Baker	Grn	122	4.2	- 4.3

Whitechapel

Tower Hamlets, Thursday 1 December 2016
Caused by the disqualification of Cllr Shahed Ali, THF

Elec: 10,502 %T/O: 24.5 Swing: incalculable

Shafi Ahmed	Ind	1,147	44.7	
Victoria Obaze	Lab	823	32.1	+ 7.9
Will Fletcher	Con	217	8.5	+ 1.0
Emanuel Andjelic	LD	173	6.7	- 0.3
James Wilson	Grn	170	6.6	- 7.1
Martin Smith	UKIP	34	1.3	- 2.6



Roxbourne

Harrow, Thursday 9 March 2017
Caused by the death of Cllr Bob Currie, Lab

Elec: 9,435 %T/O: 26.3 Swing: 5.45% Con to Lab

Maxine Henson	Lab	1,554	62.8	+10.9
Annabel Singh	Con	533	21.5	0.0
Marshel Amutharasan	LD	240	9.7	+ 0.6
Herbert Crossman	UKIP	148	6.0	

Kenton East

Harrow, Thursday 20 April 2017
Caused by the death of Cllr Mitzi Green, Lab

Elec: 8,307 %T/O: 36.7 Swing: 9.2% Lab to Con

Nitesh V. Hirani	Con	1,585	52.3	+19.4
Nishit Patel	Lab	1,328	43.8	+ 1.0
Annabel C.R. Croft	LD	65	2.1	
Herbert W. Crossman	UKIP	54	1.8	- 10.3

The Almanac of Council Elections 2018

Gospel Oak

Camden, Thursday 4 May 2017
Caused by the resignation of Cllr Maeve McCormack, Lab

Elec: %T/O: Swing: 7.9% Lab to LD

Marcus Boyland	Lab	1,468	50.2	+ 2.2
Stephen Crosher	LD	587	20.1	+13.6
Marx De Morais	Con	523	17.9	+ 1.5
Dee Searle	Green	273	9.3	- 5.7
Giles Game	UKIP	75	2.6	- 12.4

Enfield Lock

Enfield, Thursday 18 May 2017
Caused by the resignation of Cllr Ozzie Uzoanya, Lab

Elec: %T/O: 32.2 Swing: 4.45% Lab to Con

Elif Erbil	Lab	2,155	49.5	- 1.0
Christine Bellas	Con	973	22.4	+ 7.9
Kate McGeevor	Green	104	2.4	- 7.5
Gary Robbins	UKIP	91	2.1	- 16.4
Richard Morgan-Ash	LD	54	1.2	

Avonmore and Brook Green

Hammersmith and Fulham, Thursday 8 June 2017
Caused by the resignation of Cllr Hannah Barlow, Lab

Elec: 8,399 %T/O: 63.1 Swing: 10.4% Con to Lab

David Morton	Lab	2,795	52.8	+12.5
William J. Marshall	Con	1,849	34.9	- 8.3
Irina S. Von Wiese	LD	653	12.3	+ 3.0

Sands End

Hammersmith and Fulham, Thursday 8 June 2017
Caused by the resignation of Cllr Robert Lorgan, Con

Elec: 9,626 %T/O: 63.5 Swing: 2.1% Con to Lab

Jacqueline N. Borland	Con	2,845	46.5	+ 7.6
Anne P.M. Rosenberg	Lab	2,669	43.6	+11.7
Raymond D. Burnet	LD	602	9.8	+ 3.5

William Morris

Waltham Forest, Thursday 29 June 2017
Caused by the death of Cllr Nadeem Ali, Lab

Elec: %T/O: Swing: 4.75% Grn to Lab

Umar Ali	Lab	1,923	68.4	+10.4
Rebecca S. Tully	Grn	524	18.6	+ 0.9
Afzal Akram	Con	365	13.0	+ 6.7

St Helier

Merton, Thursday 20 July 2017
Caused by the resignation of Cllr Imran Uddin, Lab

Elec: 8,163 %T/O: 25.0 Swing: 7.05% Con to Lab

Kelly M. Braund	Lab	1,508	74.1	+15.5
Geraldine V.M. Kirby	Con	318	15.6	+ 1.4
Geoff Cooper	LD	98	4.8	- 1.6
Phillipa Z. Maslin	Green	61	3.0	
Bob Grahame	UKIP	50	2.5	- 18.3

South Norwood

Croydon, Thursday 7 September 2017
Caused by the resignation of Cllr Kathy Bee, Lab

Elec: 12,505 %T/O: 22.7 Swing: 4.4% Con to Lab

Patsy Cummings	Lab	1,671	59.0	+ 6.3
Rebecca Natrajan	Con	475	16.8	- 2.5
Claire E. Bonham	LD	388	13.7	+ 7.9
Peter Underwood	Green	218	7.7	- 3.2
Michael Swadling	UKIP	78	2.8	- 8.4

Thamesfield

Wandsworth, Thursday 9 November 2017
Caused by the death of Cllr Jim Maddan, Con

Elec: 12,234 %T/O: 32.0 Swing: 5.9% Con to Lab

John Locker	Con	1,910	48.9	- 1.1
Sally A. Warren	Lab	1,101	28.2	+10.7
Ryan J. Mercer	LD	619	15.9	+ 6.3
Diana M. McCann	Green	275	7.0	- 10.0

Gospel Oak

Camden, Thursday 9 November 2017

Caused by the resignation of Cllr Theo Blackwell, Lab

Elec: %T/O: 36.2 Swing: 4.85% Lab to LD

Jenny A. Mulholland	Lab	1,144	57.5	+ 9.5
Jill E. Fraser	LD	510	25.7	+19.2
Marx de Morais	Con	303	15.2	- 1.2
Max Spencer	ED	31	1.6	

Enfield Highway

Enfield, Thursday 7 December 2017

Caused by the death of Cllr Turgut Esendagli, Lab

Elec: %T/O: 22.0 Swing: 6.8% Con to Lab

Ergun Eren	Lab	1,619	69.8	+22.8
Andrew J. Thorp	Con	620	26.7	+ 9.2
Andreea Malin	Green	79	3.4	- 6.5

Results by parliamentary constituency

	Elec	Con	Lab	LD	Green	Ind	Res	Others		Con%	Lab%	LD%	Green%	Ind%	Res%	Others%
Barking	66,678	4,167	15,114	-	-	-	-	246		21.3%	77.4%	0.0%	0.0%	0.0%	0.0%	1.3%
Battersea	81,072	14,707	14,192	3,236	3,297	148	-	2,343		38.8%	37.4%	8.5%	8.7%	0.4%	0.0%	6.2%
Beckenham	69,846	15,883	6,483	5,271	3,288	-	-	831		50.0%	20.4%	16.6%	10.4%	0.0%	0.0%	2.6%
Bermondsey and Old Southwark	78,898	2,881	13,464	9,464	3,190	105	-	473		9.7%	45.5%	32.0%	10.8%	0.4%	0.0%	1.6%
Bethnal Green and Bow	91,687	2,404	19,494	2,628	4,042	244	-	12,568		5.8%	47.1%	6.4%	9.8%	0.6%	0.0%	30.4%
Bexleyheath and Crayford	70,673	14,420	9,287	1,617	562	-	-	2,136		51.5%	33.1%	5.8%	2.0%	0.0%	0.0%	7.6%
Brent Central	85,709	4,428	19,002	3,982	1,763	85	-	451		14.9%	64.0%	13.4%	5.9%	0.3%	0.0%	1.5%
Brent North	85,574	9,952	18,170	3,669	1,524	298	-	-		29.6%	54.1%	10.9%	4.5%	0.9%	0.0%	0.0%
Brentford and Isleworth	97,503	11,893	19,297	4,327	3,671	374	-	536		29.7%	48.1%	10.8%	9.2%	0.9%	0.0%	1.3%
Bromley and Chislehurst	68,005	12,725	6,849	4,506	3,025	838	-	1,470		43.3%	23.3%	15.3%	10.3%	2.8%	0.0%	5.0%
Camberwell and Peckham	92,851	2,545	19,123	3,431	4,966	507	-	465		8.2%	61.6%	11.1%	16.0%	1.6%	0.0%	1.5%
Carshalton and Wallington	75,046	9,359	5,548	12,714	1,974	1,285	-	1,173		29.2%	17.3%	39.7%	6.2%	4.0%	0.0%	3.7%
Chelsea and Fulham	72,982	15,571	9,382	3,327	201	3	-	676		53.4%	32.2%	11.4%	0.7%	0.0%	0.0%	2.3%
Chingford and Woodford Green	58,894	13,720	9,202	2,377	1,835	-	-	117		50.3%	33.8%	8.7%	6.7%	0.0%	0.0%	0.4%
Chipping Barnet	81,385	16,680	16,147	3,113	2,730	471	-	-		42.6%	41.3%	8.0%	7.0%	1.2%	0.0%	0.0%
Cities of London and Westminster (part)	67,510	12,892	7,978	2,529	1,432	164	-	1,137		49.3%	30.5%	9.7%	5.5%	0.6%	0.0%	4.4%
Croydon Central	85,624	13,709	14,926	1,521	2,594	-	-	887		40.8%	44.4%	4.5%	7.7%	0.0%	0.0%	2.6%
Croydon North	99,146	6,744	22,530	1,705	3,277	107	-	157		19.5%	65.3%	4.9%	9.5%	0.3%	0.0%	0.5%
Croydon South	86,122	21,116	9,449	3,533	2,639	379	-	423		56.3%	25.2%	9.4%	7.0%	1.0%	0.0%	1.1%
Dagenham and Rainham	98,825	6,975	16,586	78	822	2,597	4,833	1,105		21.1%	50.3%	0.2%	2.5%	7.9%	14.6%	3.3%
Dulwich and West Norwood	81,803	4,432	17,583	4,506	7,486	749	-	1,446		12.2%	48.6%	12.4%	20.7%	2.1%	0.0%	4.0%
Ealing Central and Acton	84,721	11,485	15,176	7,328	4,804	649	-	396		28.8%	38.1%	18.4%	12.1%	1.6%	0.0%	1.0%
Ealing North	88,006	8,737	20,664	3,126	3,329	210	-	2,201		22.8%	54.0%	8.2%	8.7%	0.5%	0.0%	5.8%
Ealing Southall	72,684	6,105	20,510	3,051	3,400	-	-	281		18.3%	61.5%	9.1%	10.2%	0.0%	0.0%	0.8%
East Ham	88,629	5,410	25,030	568	806	598	-	1,070		16.2%	74.8%	1.7%	2.4%	1.8%	0.0%	3.2%
Edmonton	72,038	5,593	16,357	1,592	2,080	214	-	605		21.2%	61.9%	6.0%	7.9%	0.8%	0.0%	2.3%
Eltham	68,284	9,385	13,348	2,033	2,618	-	572	840		32.6%	46.4%	7.1%	9.1%	0.0%	2.0%	2.9%
Enfield North	72,942	10,337	14,050	2,326	3,176	379	-	1,375		32.7%	44.4%	7.4%	10.0%	1.2%	0.0%	4.3%
Enfield, Southgate	70,616	12,087	13,469	2,787	3,345	549	-	-		37.5%	41.8%	8.6%	10.4%	1.7%	0.0%	0.0%
Erith and Thamesmead	73,953	6,659	14,264	949	829	507	609	878		27.0%	57.8%	3.8%	3.4%	2.1%	2.5%	3.6%
Feltham and Heston	94,568	8,377	18,538	2,881	2,545	904	-	-		25.2%	55.8%	8.7%	7.7%	2.7%	0.0%	0.0%
Finchley and Golders Green	81,141	16,766	13,943	4,246	2,598	-	-	619		43.9%	36.5%	11.1%	6.8%	0.0%	0.0%	1.6%
Greenwich and Woolwich	85,438	5,587	17,397	3,496	5,118	-	574	907		16.9%	52.6%	10.6%	15.5%	0.0%	1.7%	2.7%
Hackney North and Stoke Newington	80,463	4,984	17,966	3,582	6,433	80	-	402		14.9%	53.7%	10.7%	19.2%	0.2%	0.0%	1.2%
Hackney South and Shoreditch	94,825	2,205	21,747	2,317	6,009	91	-	426		6.7%	66.3%	7.1%	18.3%	0.3%	0.0%	1.3%

Results by parliamentary constituency - continued

	Elec	Con	Lab	LD	Green	Ind	Res	Others		Con%	Lab%	LD%	Green%	Ind%	Res%	Others%
Hammersmith	82,982	8,295	20,355	3,742	330	89	-	133		25.2%	61.8%	11.4%	1.0%	0.3%	0.0%	0.4%
Hampstead and Kilburn	90,721	10,645	15,156	8,230	2,058	706	-	-		28.9%	41.2%	22.4%	5.6%	1.9%	0.0%	0.0%
Harrow East	80,690	16,468	13,939	2,377	714	-	-	-		49.2%	41.6%	7.1%	2.1%	0.0%	0.0%	0.0%
Harrow West	79,163	10,567	17,804	3,561	1,286	-	-	325		31.5%	53.1%	10.6%	3.8%	0.0%	0.0%	1.0%
Hayes and Harlington	78,838	8,678	17,329	-	1,225	-	-	358		31.5%	62.8%	0.0%	4.4%	0.0%	0.0%	1.3%
Hendon	87,212	16,894	14,069	3,109	2,107	-	-	130		46.5%	38.7%	8.6%	5.8%	0.0%	0.0%	0.4%
Holborn and St Pancras	91,710	4,533	19,564	4,613	5,848	83	-	165		13.0%	56.2%	13.3%	16.8%	0.2%	0.0%	0.5%
Hornchurch and Upminster	84,241	8,547	5,698	844	1,491	1,799	14,957	4,136		22.8%	15.2%	2.3%	4.0%	4.8%	39.9%	11.0%
Hornsey and Wood Green	80,079	2,756	16,870	13,093	3,981	-	-	67		7.5%	45.9%	35.6%	10.8%	0.0%	0.0%	0.2%
Ilford North	79,894	13,713	16,526	1,467	1,019	-	-	623		41.1%	49.6%	4.4%	3.1%	0.0%	0.0%	1.9%
Ilford South	93,417	7,987	23,047	350	350	1,171	-	-		24.3%	70.0%	1.1%	1.1%	3.6%	0.0%	0.0%
Islington North	78,298	2,135	19,845	3,556	7,793	-	-	1,314		6.2%	57.3%	10.3%	22.5%	0.0%	0.0%	3.8%
Islington South and Finsbury	73,122	3,808	15,487	4,263	3,387	-	-	342		14.0%	56.8%	15.6%	12.4%	0.0%	0.0%	1.3%
Kensington	68,477	12,001	10,710	4,278	245	55	-	1,515		41.7%	37.2%	14.9%	0.9%	0.2%	0.0%	5.3%
Kingston and Surbiton	-	11,281	5,319	22,767	1,383	109	1,740	349		26.3%	12.4%	53.0%	3.2%	0.3%	4.1%	0.8%
Lewisham East	72,156	5,156	15,230	3,854	2,996	-	-	1,249		18.1%	53.5%	13.5%	10.5%	0.0%	0.0%	4.4%
Lewisham West and Penge	76,869	5,312	17,338	4,982	5,391	-	-	151		16.0%	52.3%	15.0%	16.3%	0.0%	0.0%	0.5%
Lewisham, Deptford	83,963	2,739	18,447	3,167	7,360	348	-	2,494		7.9%	53.4%	9.2%	21.3%	1.0%	0.0%	7.2%
Leyton and Wanstead	73,879	4,738	16,717	5,163	2,970	-	-	621		15.7%	55.3%	17.1%	9.8%	0.0%	0.0%	2.1%
Mitcham and Morden	78,865	4,855	19,908	1,867	1,323	303	-	439		16.9%	69.4%	6.5%	4.6%	1.1%	0.0%	1.5%
Old Bexley and Sidcup	63,313	15,086	6,740	1,993	597	809	-	2,291		54.8%	24.5%	7.2%	2.2%	2.9%	0.0%	8.3%
Orpington	68,965	16,236	5,081	3,798	2,898	1,175	-	1,380		53.1%	16.6%	12.4%	9.5%	3.8%	0.0%	4.5%
Poplar and Limehouse	99,557	6,081	15,972	4,649	2,638	346	-	12,560		14.4%	37.8%	11.0%	6.2%	0.8%	0.0%	29.7%
Putney	69,813	13,864	9,812	3,580	2,726	4,002	-	174		40.6%	28.7%	10.5%	8.0%	11.7%	0.0%	0.5%
Richmond Park	55,619	19,189	4,077	20,017	4,233	-	1,014	109		39.5%	8.4%	41.2%	8.7%	0.0%	2.1%	0.2%
Romford	77,661	16,682	6,611	1,539	1,844	-	3,307	1,358		53.2%	21.1%	4.9%	5.9%	0.0%	10.6%	4.3%
Ruislip, Northwood and Pinner	75,362	20,905	6,219	2,688	2,210	1,908	-	-		61.6%	18.3%	7.9%	6.5%	5.6%	0.0%	0.0%
Streatham	86,670	4,456	16,324	3,656	6,290	-	-	918		14.1%	51.6%	11.6%	19.9%	0.0%	0.0%	2.9%
Sutton and Cheam	76,118	13,568	5,659	12,162	855	848	-	645		40.2%	16.8%	36.0%	2.5%	2.5%	0.0%	1.9%
Tooting	78,804	13,483	18,645	2,523	3,479	-	-	277		35.1%	48.5%	6.6%	9.1%	0.0%	0.0%	0.7%
Tottenham	96,733	2,754	22,041	3,189	3,693	120	-	308		8.6%	68.7%	9.9%	11.5%	0.4%	0.0%	1.0%
Twickenham	86,401	14,610	5,650	24,609	5,209	547	-	1,112		28.2%	10.9%	47.6%	10.1%	1.1%	0.0%	2.1%
Uxbridge and South Ruislip	72,276	17,529	8,672	519	2,061	-	-	153		60.6%	30.0%	1.8%	7.1%	0.0%	0.0%	0.5%
Vauxhall	89,980	4,064	15,724	4,978	4,367	-	-	1,137		13.4%	51.9%	16.4%	14.4%	0.0%	0.0%	3.8%
Walthamstow	78,188	3,163	19,127	2,679	5,479	644	-	1,791		9.6%	58.2%	8.1%	16.7%	2.0%	0.0%	5.4%
West Ham	118,832	6,217	26,264	4,296	2,982	360	-	3,053		14.4%	60.8%	10.0%	6.9%	0.8%	0.0%	7.1%
Westminster North	66,876	9,764	13,784	2,739	1,637	-	-	-		35.0%	49.4%	9.8%	5.9%	0.0%	0.0%	0.0%
Wimbledon	72,311	14,584	9,174	7,797	2,875	-	2,034	281		39.7%	25.0%	21.2%	7.8%	0.0%	5.5%	0.8%

Index of candidates

Candidates are listed alphabetically by surname, followed by their party or description, the ward they stood in and a three-letter abbreviation for the council that ward is part of. Candidates in bold were elected.

B&D Barking and Dagenham; BAR Barnet; BEX Bexley; BRE Brent; BRO Bromley; CAM Camden; CRO Croydon; EAL Ealing; ENF Enfield; GRE Greenwich; HAC Hackney; H&F Hammersmith & Fulham; HGY Haringey; HRW Harrow; HAV Havering; HIL Hillingdon; HOU Hounslow; ISL Islington; K&C Kensington & Chelsea; KUT Kingston Upon Thames; LAM Lambeth; LEW Lewisham; MER Merton; NEW Newham; RED Redbridge; RUT Richmond Upon Thames; SOU Southwark; SUT Sutton; TOW Tower Hamlets; WAL Waltham Forest; WAN Wandsworth; WES Westminster

Aakhiro, Cabdiraxmaan (Con) Edmonton Grn, ENF
Aaron, Jack O. (Con) Burnt Oak, BAR
Aarons, Siobhan G. (Con) St George's, SOU
Abbas, Zain (LD) Canbury, KUT
Abdi, Abdirazak M. (Lab) Kilburn, BRE
Abdullah, Abul K.M. (Con) West Ham, NEW
Abdulle, Ibrahim (LD) Harrow on the Hill, HRW
Abdul-Motalib, Humam (LD) Northwood Hills, HIL
Abdulmuhit, Hanif (Lab) Green Street West, NEW
Abellan, Manuel (LD) Beddington S. SUT
Abey, Josh (Lab) Bush Hill Park, ENF
Abraham, Sushila (LD) Berrylands, KUT
Absolon, Thomas C. (Lab) North Richmond, RUT
Abul M.O. Ahmed (Asp) Mayor, TOW
Achillea, George (LD) Bush Hill Park, ENF
Achilleos, Andrew (Lab) Whalebone, B&D
Acton, Crispin W. (LD) Wanstead Village, RED
Acton, Geoff (LD) St Margaret's, RUT
Acton, Heather J. (Con) Hyde Park, WES
Adam, Mona A.I. (Lab) Norland, K&C
Adamczyk, Zbigniew J. (Duma) Hounslow C, HOU
Adamou, Gina (Lab) Harringay, HGY
Adamovs, Sergejs (Grn) Heston C, HOU
Adams, Christopher A. (LD) Shirley S. CRO
Adams, Clifford (BNP) Coldharbour, GRE
Adams, Ian M. (Con) Hyde Park, WES
Adams, Jeremy R. (Lab) West Wickham, BRO
Adams, Kam (Lab) Hoxton East, HAC
Adams, Mona (LD) East Sheen, RUT
Adams, Norman (Lab) Kidbrooke, GRE
Adams, Ray (UKIP) Middle Park & Sutcliffe, GRE
Adams, Stephen K. (Con) Churchfields, RED
Adams, Steve (Con) Belsize, CAM
Adams, Steve (Lab) Sutton C, SUT
Adamson, Steve (Con) Shooters Hill, GRE
Addenbrooke, Sarah A.L. (Con) Abingdon, K&C
Addenbrooke, Thomas E (LD) Hoe St, WAL
Adebisiyi, Derin (LD) Noel Park, HGY
Adefiranye, Jimi (Lab) Brockley, LEW
Adejare Adesanu, Soraya (Lab) Dalston, HAC
Aden, Abdi (Lab) Stonebridge, BRE
Ades, Rosemary (Grn) Goose Green, SOU
Adeyemo, Samson T. (Con) Homerton, HAC
Aditypour, Danny (Lab) Streattham S. LAM
Adje, Charles (Lab) White Hart Lane, HGY
Adjekughele, Ese (Renew) Plumstead, GRE

Adjepong, Nana O. (LD) Hatch End, HRW
Adourian, Hamish (Con) Earl's Court, K&C
Afruz, Mumshad (Con) Lansbury, TOW
Afzal Khan, Aliya (Con) Fulham Bdwy, H&F
Afzal, Ihtesham M. (Lab) Preston, BRE
Agha, Amer H. (Lab) Welsh Harp, BRE
Aghnia, Somayeh (LD) Ravensbury, MER
Agius, Anthony W.J. (Grn) Feltham N. HOU
Agnew, Clarissa V. (Con) Notting Dale, K&C
Agyepong, Elizabeth (Con) Fairfield, CRO
Aherne, Colin (Lab) Wormholt & White City, H&F
Ahmad, Hafeez (LD) S.all Bdwy, EAL
Ahmad, Marina M.B.K. (Lab) Crystal Palace, BRO
Ahmad, Masoos (Lab) Lea Bridge, WAL
Ahmad, Soody (Grn) Belmont, HRW
Ahmad-Wallana, Shehyar (Con) Yiewsley, HIL
Ahmed, Abdul M.O. (Asp) Lansbury, TOW
Ahmed, Akram U. (PATH) St Peter's, TOW
Ahmed, Aqsa (Lab) Feltham N. HOU
Ahmed, Azi (LD) Town, H&F
Ahmed, Chaudhary M. (Lab) Cranbrook, RED
Ahmed, Farooq M. (Lab) Whitechapel, TOW
Ahmed, Fokoruddin (Con) Plaistow N. NEW
Ahmed, Hasnain (Con) Loxford, RED
Ahmed, Hussain (Lab) Regent's Park, WES
Ahmed, Khales U. (PATH) Bromley N. TOW
Ahmed, Munir (Lab) Perivale, EAL
Ahmed, Nazir (Lab) Little Ilford, NEW
Ahmed, Parvez (Lab) Dollis Hill, BRE
Ahmed, Rafah (Con) East Ham C, NEW
Ahmed, Shabir (Lab) Hanger Hill, EAL
Ahmed, Shafi U. (PATH) Whitechapel, TOW
Ahmed, Shahbaz (Lab) North Greenford, EAL
Ahmed, Shahin (Con) Bloomsbury, CAM
Ahmed, Shamim (Con) Fortune Green, CAM
Ahmed, Suleman N. (LD) Wood St, WAL
Ahmed, Sulul (Asp) Spitalfields, TOW
Ahmed, Syed H. (Ind) Beckett, NEW
Ahmed, Syeda S. (Lab) Ilford Town, RED
Ahmed, Yusuf E. (PATH) Canary Wharf, TOW
Ahmed, Zeshan (LD) Lea Bridge, WAL
Ahmet, Gem (LD) Crook Log, BEX
Ahmet, Nesrin K. (Grn) Queensbury, BRE
Ahmet, Peray (Lab) Noel Park, HGY
Ahsan, Mona (Con) Ilford Town, RED
Aiken, Nickie (Con) Warwick, WES

Ainscough, Paul W.E. (Lab) Sanderstead, CRO
Ainslie, Scott J. (Grn) St Leonard's, LAM
Akademir, Sedef (Con) West Hampstead, CAM
Akartuna, Eray A. (Con) Woodside, CRO
Akbar, Naveed (LD) East Ham N. NEW
Akhtar, Sabina (Lab) Stepney Green, TOW
Akhunzada, Javed Z. (Lab) Bedfont, HOU
Akinbusoye, Adenike (Con) High St, WAL
Ali, Ghazanfar (Lab) Greenhill, HRW
Ali, Hamida (Lab) Woodside, CRO
Ali, Hather (Lab) Higham Hill, WAL
Ali, Humaira (LD) London Bridge, SOU
Ali, Jasmine (Lab) Rye Lane, SOU
Ali, Kasim M. (Lab) Chelsea Riv, K&C
Ali, Liaquat (Lab) High St, WAL
Ali, Mohamed (Con) S.all Bdwy, EAL
Ali, Mohammed (Con) Wall End, NEW
Ali, Muhammad (Lab) Broad Green, CRO
Ali, Muhammad A. (Lab) Green Street E, NEW
Ali, Nasim (Lab) Regent's Park, CAM
Ali, Nigar (LD) Hanworth Park, HOU
Ali, Pat (LD) Beddington N. SUT
Ali, Sharer (Grn) S. Hornchurch, HAV
Ali, Syed M. (LD) Hounslow S. HOU
Ali, Syed M.M. (Grn) Loxford, RED
Ali, Syed S. (Asp) Whitechapel, TOW
Ali, Syeda S. (Lab) Cranbrook, RED
Ali, Umar (Lab) William Morris, WAL
Ali, Zayna (Lab) St James's, WES
Ali, Zulfiqar (Con) Feltham N. HOU
Ali, Zulfiqar (Lab) Plaistow N. NEW
Alipir, Muhammed S. (Asp) St Peter's, TOW
Ali-Rahman, Rehana B. (Lab) Larkwood, WAL
Ali-Rahman, Shumon (Lab) Larkwood, WAL
Al-Jawad, Ali (Con) Willesden Green, BRE
Al-Jawad, Hazel (Con) Harlesden, BRE
Allan, Charley (Lab) Crouch End, HGY
Allan, George E. (LD) Tollington, ISL
Allatt, Gareth G. (Con) Plaistow, BRO
Allen, David (Con) St Pancras, CAM
Allen, Eric J. (Con) Cheam, SUT
Allen, Geoffrey (Grn) Penge & Cator, BRO
Allen, Lynne J. (Lab) Townfield, HIL
Allen, Martina B. (Con) Nonsuch, SUT
Allen, Piers (LD) West Twickenham, RUT
Allen, Rod (LD) Muswell Hill, HGY

Alexander, Rachel (Grn) Ferndale, LAM
Alexander, Rupert A. (LD) Cann Hall, WAL
Alexandrou, Maria (Con) Winchmore Hill, ENF
Alford, Adronie (Con) Munster, H&F
Alfrrey, Peter R. (Grn) Wandle Valley, SUT
Ali, Ali (Lab) Barnehurst, BEX
Ali, Amina (Lab) Bow E, TOW
Ali, Anwara (Con) Spitalfields, TOW
Ali, Ghazanfar (Lab) Greenhill, HRW
Ali, Hamida (Lab) Woodside, CRO
Ali, Hather (Lab) Higham Hill, WAL
Ali, Humaira (LD) London Bridge, SOU
Ali, Jasmine (Lab) Rye Lane, SOU
Ali, Kasim M. (Lab) Chelsea Riv, K&C
Ali, Liaquat (Lab) High St, WAL
Ali, Mohamed (Con) S.all Bdwy, EAL
Ali, Mohammed (Con) Wall End, NEW
Ali, Muhammad (Lab) Broad Green, CRO
Ali, Muhammad A. (Lab) Green Street E, NEW
Ali, Nasim (Lab) Regent's Park, CAM
Ali, Nigar (LD) Hanworth Park, HOU
Ali, Pat (LD) Beddington N. SUT
Ali, Sharer (Grn) S. Hornchurch, HAV
Ali, Syed M. (LD) Hounslow S. HOU
Ali, Syed M.M. (Grn) Loxford, RED
Ali, Syed S. (Asp) Whitechapel, TOW
Ali, Syeda S. (Lab) Cranbrook, RED
Ali, Umar (Lab) William Morris, WAL
Ali, Zayna (Lab) St James's, WES
Ali, Zulfiqar (Con) Feltham N. HOU
Ali, Zulfiqar (Lab) Plaistow N. NEW
Alipir, Muhammed S. (Asp) St Peter's, TOW
Ali-Rahman, Rehana B. (Lab) Larkwood, WAL
Ali-Rahman, Shumon (Lab) Larkwood, WAL
Al-Jawad, Ali (Con) Willesden Green, BRE
Al-Jawad, Hazel (Con) Harlesden, BRE
Allan, Charley (Lab) Crouch End, HGY
Allan, George E. (LD) Tollington, ISL
Allatt, Gareth G. (Con) Plaistow, BRO
Allen, David (Con) St Pancras, CAM
Allen, Eric J. (Con) Cheam, SUT
Allen, Geoffrey (Grn) Penge & Cator, BRO
Allen, Lynne J. (Lab) Townfield, HIL
Allen, Martina B. (Con) Nonsuch, SUT
Allen, Piers (LD) West Twickenham, RUT
Allen, Rod (LD) Muswell Hill, HGY

Allen, Vanessa A. (Lab) Clock House, BRO
Alley, Chris (Con) Queen's Park, BRE
Allcock, Christine S. (Con) Tottenham Hale, HGY
Allie, James B. (Lab) Alperton, BRE
Allison, David N. (Grn) Island Gardens, TOW
Allison, Eve (Con) St Helen's, K&C
Allison, Mark G. (Lab) Lavender Fields, MER
Allman, Trevor W. (OMRL) Blackheath W'combe, GRE
Allsop, Rachael (UKIP) Chase, ENF
Almond, Richard J. (Con) Pinner S. HRW
Al-Samerai, Anood (LD) North Bermondsey, SOU
Alsworth, Glyn (Lab) Bromley Green, BRO
Amaning, Esther A. (Lab) Thamesmead E, BEX
Amanji, Ibrahim (Con) Manor Park, NEW
Amar, Flora (CPA) Plaistow S. NEW
Ambache, Jeremy N. (LD) Roehampton, WAN
Ambre, Ernest A.F. (Lab) Hale, BAR
Ambrosino, Clare (Con) Addison, H&F
Ameen, Shah S. (Lab) Whitechapel, TOW
Amies, Chris (Grn) Norbiton, KUT
Amin, Kaushika (Lab) Northumberland Park, HGY
Amin, Ruhul (Lab) Shadwell, TOW
Amlani, Ami (Grn) Cann Hall, WAL
Amor, Stephen L. (Grn) Norbury & Pollards Hill, CRO
Amor, Will (Con) Newington, SOU
Amos, David R. (Lab) Prince's, LAM
Amos, Matthew (LD) Tottenham Hale, HGY
Amrani, Skip (Lab) Catford S. LEW
Anand, Inderjit (Con) Northolt Mandeville, EAL
Anand, Jasbir K. (Lab) S.all Green, EAL
Anand, Paramjit S. (Con) Northolt Mandeville, EAL
Anand, Praveen K. (Lab) Ealing Common, EAL
Anderson, Alan C. (Grn) Hobbayne, EAL
Anderson, Dan (Lab) Harrow on the Hill, HRW
Anderson, Daniel H. (Lab) Southgate Green, ENF
Anderson, Fleur (Lab) Bedford, WAN
Anderson, Hayley (LD) Kelsey & Eden Park, BRO
Anderson, Jeff (Lab) Rayners Lane, HRW
Anderson, Katie (LD) Lewisham C, LEW
Anderson, Mark (LD) Wormholt & White City, H&F
Anderson, Naomi C. (Con) Camberwell Green, SOU
Anderson, Robert D. (LD) St Mary's Park, WAN
Anderson, Stan C. (Lab) Lwr Morden, MER

Anderson, Sue (Lab) Greenhill, HRW
Anderson, Sylvia (LD) Clissold, HAC
Anderton, Neil A. (LD) Grange, ENF
Andjelic, Emanuel T. (LD) Whitechapel, TOW
Andrew, Benjamin E. (LD) Wandie Valley, SUT
Andrew, Joshua J.J. (Lab) Sanderstead, CRO
Andrews, Alexandre L. (Con) Twickenham Riv, RUT
Andrews, Karin (Grn) Carshalton C, SUT
Angel, Cheyenne (Lab) Marylebone High St, WES
Angus, Arran P. (LD) Grove Green, WAL
Anike, Peter (Con) Thornton Hth, CRO
Anis, Anisur R. (Lab) Canary Wharf, TOW
Anjum, Sitarah (Lab) Cleveland, EAL
Annan, Juliana A.K. (Lab) Fairfield, WAN
Annibal, Maria D. (Grn) Ickenham, HIL
Anolue, Kate (Lab) Upr Edmonton, ENF
Antenen, Clare (Lab) Raynes Park, MER
Anthony, Dominic (CPA) East Ham C, NEW
Antwi, Mary N. (Con) Royal Docks, NEW
Anwar, Mohammad (Lab) High St, WAL
Anwar, Tauseef (Lab) Crofton Park, LEW
Anwara Ali (Con) Mayor, TOW
Anyaeji, Edward (Con) Chaucer, SOU
Anyanwu, Donatus (Lab) Coldharbour, LAM
Ap Seisyllt, Petroc (Grn) Grove Park, LEW
Apak, Meric (Lab) Kentish Town, CAM
Appiah Fordjour, George (Con) Alperton, BRE
Appleby, Duncan C. (Grn) Brownswood, HAC
Appleton, Jade N. (Con) Addiscombe West, CRO
Aramaz, Tolga (Lab) Edmonton Grn, ENF
Arawwawala, Matthew C. (Con) Lee Green, LEW
Arbiyik, Altan R. (LD) Golders Green, BAR
Arbour, Tony (Con) Hampton Wick, RUT
Archer, Catriona (Con) Ladywell, LEW
Archer, Fraser G. (Con) Brockley, LEW
Archer, Joseph D. (Lab) Hillside, MER
Archer, Kirsty R. (Lab) Nonsuch, SUT
Archer, Mary-Ellen (Grn) Hounslow C, HOU
Archer, Ross K. (Con) Grove Park, LEW
Archer, Ross K. (Con) Mayor, LEW
Archer, Steph (LD) Chessington N, KUT
Arday, Jason (Lab) Purley & Woodcote, CRO
Areti, Aarien U.O. (Con) Holland, K&C
Arif, Saleem J. (LD) Coombe Hill, KUT
Armitage, Alex (Grn) Dalston, HAC
Arms, Eileen R. (LD) Wandsworth Common, WAN
Armston-Sheret, Will (Lab) Crouch End, HGY
Armstrong, Mary H.E. (LD) Westbourne, WES
Armstrong, Michael R. (Grn) Bishop's, LAM
Arnell, James I. (LD) Purley & Woodcote, CRO
Arnold, Simon C. (Con) Yiewsley, HIL
Arora, Krishna (Con) East Acton, EAL
Arora, Roy S. (Con) Coombe Vale, KUT
Arram, Joyce M. (LD) East Finchley, BAR
Arrigo, Paolo (LD) Harrow Weald, HRW
Arrindell, Gillian S. (Lab) Tachbrook, WES
Arrowsmith, Kim (Lab) Rainham, HAV
Arthur, Graham L. (Con) Hayes, BRO

Arthur, Nathaniel (Lab) Cray Valley E, BRO
Arzymanow, Barbara J. (Con) Bryanston, WES
Asad, Muhammad A. (PATH) Whitechapel, TOW
Asghar, Henna N. (LD) Isleworth, HOU
Asghar, Mohammad (Lab) Lea Bridge, WAL
Asghar, Naheed (Lab) Cathall, WAL
Ash, Sean M.P. (LD) Crayford, BEX
Ashcroft, Louise (Grn) Higham Hill, WAL
Ashikodi, Tonia N. (Lab) Glyndon, GRE
Ashley, Maureen P. (Con) Goodmayes, RED
Ashraf, Asif (LD) Lwr Morden, MER
Ashraf, Mosharaf M. (Con) Seven Kings, RED
Ashtun, Saima (Lab) Gascoigne, B&D
Ashton, Marilyn J. (Con) Stanmore Park, HRW
Ashwell, Corin J. (Grn) Ladywell, LEW
Ashworth, Jacqueline L. (Grn) Muswell Hill, HGY
Asif, Khatheja (Con) Kensal Green, BRE
Aslam, Mohammad (Lab) Norwood Green, EAL
Aspinall, Will (Grn) Streatham Hill, LAM
Asquith, Shelly D. (Lab) Warwick, WES
Assad, Peymana (Lab) Roxeth, HRW
Asser, James E. (Lab) Beckton, NEW
Astier, Lesley A. (LD) Petts Wood & Knoll, BRO
Astles, Valerie B. (LD) Addiscombe E, CRO
Atcha, Abdul A. (Lab) West Barnes, MER
Atchison, Christina (Lab) Mortlake, RUT
Athwal, Jas (Lab) Mayfield, RED
Athwal, Jasmin K. (Lab) Whitton, RUT
Atkin-House, Carl (Con) Higham Hill, WAL
Atkins, Liz (Lab) Streatham Hill, LAM
Atkins, Madeleine C. (Grn) Greenhill, HRW
Atkins, Mary F. (Lab) Tulse Hill, LAM
Atkinson, Imogen (Con) Barnsbury, ISL
Atkinson, Isabel G. (Lab) Redcliffe, K&C
Atkinson, Mark (LD) Holloway, ISL
Atkinson, Robert (Lab) Notting Dale, K&C
Atley, Tom (Lab) Eltham S. GRE
Attawar, Laxmi (Lab) Colliers Wood, MER
Atterton, Candice A. (Lab) Hanworth, HOU
Attfield, Caroline L. (Con) Lee Green, LEW
Atwal Hear, Harleen (Lab) Heston C, HOU
Audsley, Adrian J. (Grn) Thornton, LAM
Audsley, Jamie (Lab) Bensham Manor, CRO
Austin, Anthony P. (LD) Greenwich West, GRE
Austin, Benjamin L. (LD) Ferndale, LAM
Austin, Caroline M. (Grn) Northcote, WAN
Austin, Lois A. (TUSC) Forest Gate S. NEW
Austin, Max D. (Con) Colliers Wood, MER
Austin, Phil (Lab) St Mark's, KUT
Austin, Roger B. (Grn) Bickley, BRO
Auvache, Nick (TUSC) Seven Sisters, HGY
Aveyard, Rachel (Grn) Crouch End, HGY
Avis, Jane (Lab) S. Norwood, CRO
Avon, Paul M. (Con) Mortlake, RUT
Awale, Mahamed (Ind) Ponders End, ENF
Aydin, Guner (Lab) Enfield Lock, ENF
Ayre, Simon B. (Lab) Grove, KUT
Ayres, Diana (LD) Welsh Harp, BRE

Ayres, Finna J. (Lab) East Putney, WAN
Ayres, Peter J. (Lab) Hayes, BRO
Ayres, Steven J. (Con) St Helier, SUT
Azharuddin, Mohammed (Con) East Ham N. NEW
Aziz, Abdul (Lab) Gascoigne, B&D

B

Babatola, Olu (Lab) Thamesmead Moorings, GRE
Babis, Daniel (Con) Tottenham Green, HGY
Bablu, Sadiqur (Asp) Island Gardens, TOW
Babudu, Peter B. (Lab) Rye Lane, SOU
Bacon, Cheryl (Con) Sidcup, BEX
Bacon, Gareth A. (Con) Longlands, BEX
Badenoch, Hamish A. (Con) Figge's Marsh, MER
Baden-Powell, Harry (LD) Earl's Court, K&C
Badiani, Sonul C. (LD) Lady Margaret, EAL
Badman, Sue (Con) Newington, SOU
Badrinath, Usha (LD) Blackheath W'combe, GRE
Baffoe, Peter N. (Grn) North Walworth, SOU
Baffoe, Winnie (Grn) Chaucer, SOU
Bageire, Kelvin (Con) Tokyngton, BRE
Bagha, Tej R. (Lab) Dormers Wells, EAL
Bagshaw, Elaine S. (LD) Island Gardens, TOW
Bagulay, Anne (Con) Lwr Edmonton, ENF
Bagwell, Henry (LD) Town, H&F
Bahia, Sukhy (Con) Hanworth Park, HOU
Baig, Hammad M. (Con) Tottenham Hale, HGY
Bailey, Alexa (Con) Streatham Hill, LAM
Bailey, Elaine T. (Con) Brixton Hill, LAM
Bailey, Eloise (LD) West Barnes, MER
Bailey, Gabrielle (Grn) Oakleigh, BAR
Bailey, Jennifer (Lab) Wall End, NEW
Bailey, Kim N. (LD) Coombe Vale, KUT
Bailey, Linda J. (Con) Crook Log, BEX
Bailey, Nina J. (UKIP) Mawneys, HAV
Bailey, William J. (UKIP) Selsdon Vale, CRO
Bailey-Morgan, Liam (Grn) Tooting, WAN
Bailhache, Alice (LD) Chiswick Homefields, HOU
Baillie, Robert (Con) River, B&D
Bain, Sheila A. (Lab) Wanstead Park, RED
Bainbridge, Lisa J. (TUSC) Stockwell, LAM
Baines, Malcolm I. (LD) Larkhall, LAM
Baines, Vivienne J. (LD) Larkhall, LAM
Bains, Baldeve S. (Con) Newbury, RED
Bains, Jeet (Con) Addiscombe E, CRO
Baird, Nicola (Grn) Highbury West, ISL
Baker, Alexander (Con) St Mary's, ISL
Baker, Andrew G.S. (Con) N. Bermondsey, SOU
Baker, Annette (Lab) Crouch End, HGY
Baker, Claire M. (Con) Herne Hill, LAM
Baker, Janet A. (WEP) Brixton Hill, LAM
Baker, Jeremy J. (LD) Knight's Hill, LAM
Baker, Mark S. (Grn) Marlborough, HRW
Baker, Peter (Lab) Coldharbour, GRE
Baker, Rachel (Grn) Homerton, HAC
Baker, Richard (LD) Teddington, RUT

Baker, Stella (Grn) Queenstown, WAN
Baker, Theresa M. (Con) Stonebridge, BRE
Bakhai, Nigel (LD) Elthorne, EAL
Bakhtiar, Mohammed (Lab) St Helen's, K&C
Baksh, Massem M. (Lab) Hanger Hill, EAL
Bal, Bashwajit (Con) East Ham C, NEW
Balchin, Peter J. (Con) Caledonian, ISL
Baldwin, Nancy (FBM) Farnborough, BRO
Baldwin, Mandy (LD) North Richmond, RUT
Baldwin, Philip C. (Con) Weavers, TOW
Baldwin-Trott, Jo (LD) Cleveland, EAL
Balendra, Ange G. (Lab) High Barnet, BAR
Balkan, Millie (Con) William Morris, WAL
Bail, Jon T.A. (LD) Ealing Common, EAL
Ball, Pat (Lab) Blendon & Penhill, BEX
Ballentyne, Jack P. (LD) Syon, HOU
Balmford, Walter (Con) Clerkenwell, ISL
Balnave, Luke A. (Grn) Southbury, ENF
Bamber, Michael (Con) Higham Hill, WAL
Bambrough, Adam P. (LD) Clock House, BRO
Bamford, Patricia (LD) Chessington S, KUT
Banaji, Penny (Lab) Teddington, RUT
Bance, Kathy (Lab) Penge & Cator, BRO
Bande, Lily P. (Con) Sutton West, SUT
Banglawa, Sabir I.A. (Con) East Ham C, NEW
Banjoko, Paul (CPA) Custom House, NEW
Bankole, Toni (Lab) Mayesbrook, B&D
Banks, Jonathan M. (LD) Eastcote, HIL
Banks, Tony (Lab) Tolworth, KUT
Bannon, John T. (UKIP) The Wrythe, SUT
Banovich, Marta (Duma) Perivale, EAL
Baptiste, Elizabeth (Lab) Valley, WAL
Barbe, Steve (Grn) Nunhead, SOU
Barber, James (LD) Goose Green, SOU
Barber, Stephen A. (Grn) Feltham West, HOU
Barber, Stephen D. (LD) Edgware, BAR
Barber, Thomas L. (Con) West Ham, NEW
Barчук, Vlod (Con) Acton C, EAL
Bardsley, Calum L. (Con) Norbury & Pollards Hill, CRO
Bardsley, Marie E. (Lab) Kelsey & Eden Park, BRO
Bargery, Paul A. (LD) Northumberland Hth, BEX
Baring, Sue (LD) Lancaster Gate, WES
Baritz, Constantine M. (UKIP) Jubilee, ENF
Barker, Claire L. (Con) Prince's, LAM
Barker, Elizabeth J. (LD) Lavender Fields, MER
Barker, Emma (Grn) Kings Cross, CAM
Barker, James M. (LD) St Pancras, CAM
Barker, Katharine E. (LD) Cray Valley West, BRO
Barker, Katherine (Lab) Mill Hill, BAR
Barker, Matt (Grn) Ladywell, LEW
Barker, Mike (Lab) Mill Hill, BAR
Barker, Rachel M. (Lab) Hale, BAR
Barlow, Thomas J. (Con) Village, MER
Barlow, Victoria E. (Lab) Cheam, SUT
Barnard, Hugh B. (Grn) Forest Gate S. NEW
Barnes, Bob (Grn) Mildmay, ISL
Barnes, David W. (Lab) Hillside, MER

Barnes, Dawn (LD) Crouch End, HGY
Barnes, Gillian (LD) North End, H&F
Barnes, Ian (Lab) Winchmore Hill, ENF
Barnes, Michelle S. (Grn) Northwood, HIL
Barnes, Richard M. (Ind) Harefield, HIL
Barnes, Teji (Con) Cavendish, HIL
Barnes, Timothy P.L. (Con) West End, WES
Barnett, Eugenia (Grn) Lewisham C, LEW
Barnett, Jerry (LD) New Cross, LEW
Barnett, Nicholas S. (Grn) Waddon, CRO
Barnett, Ryan S. (Lab) Trinity, MER
Barnham, Chris (Lab) Crofton Park, LEW
Barr, Alistair G. (LD) Marylebone High St, WES
Barr, Patrick J. (Con) Chiswick Homefields, HOU
Barr, Sarah L. (Con) Stockwell, LAM
Barr, Stuart D. (Con) Vassall, LAM
Barraball, Charles (Grn) Colliers Wood, MER
Barraclough, Geoff (Lab) Maida Vale, WES
Barrat, Rachel S. (Grn) Lea Bridge, WAL
Barrett, Clarence C. (Res) Cranham, HAV
Barrett, Craig (Con) Ferndale, LAM
Barron, Leonie K. (Grn) Glyndon, GRE
Barry, Dinah S. (Lab) Winchmore Hill, ENF
Bartholomew, Matthew R.W. (Con) Peckham Rye, SOU
Bartle, Scott (Grn) Mapesbury, BRE
Bartlett, Doreen (Con) St Pancras, CAM
Bartley, Jonathan C. (Grn) St Leonard's, LAM
Bartolucci, David D. (LD) Sutton C, SUT
Barnaz, Katy R. (Grn) Northolt Mandeville, EAL
Barton, Philip (LD) Munster, H&F
Bartrem, Jane (Con) Grove Green, WAL
Bashar, Joynul (Asp) Mile End, TOW
Basman, Michael J. (No desc) Chessington S. KUT
Bass, Rowena A.C. (Con) Coombe Hill, KUT
Bassett, Miles A.F. (Con) Bradney, WAN
Bastin, Colin (Lab) Ealing Bury, EAL
Basu, Dhiren (Lab) Seven Sisters, HGY
Bateman, Helen L. (Grn) Bromley N. TOW
Bateson, Eric H. (Grn) Bruce Grove, HGY
Bath Richard A. (LD) Churchill, WES
Bath, Camilla M.A. (Con) Stanmore Park, HRW
Bath, Lily (Lab) Heston West, HOU
Bath, Rajinder S. (Lab) Heston West, HOU
Batkin, Tobias (Con) Dudden Hill, BRE
Batra Vaughan, Tabatha (Lab) Campden, K&C
Batra, Samantha (Lab) Earl's Court, K&C
Batt, Emile T. (Grn) Hale, BAR
Batt, Jenny L. (LD) Worcester Park, SUT
Battye, Miles C. (Grn) Whitechapel, TOW
Baum, Cheryl (LD) Telegraph Hill, LEW
Baxendale, Dylan N. (Grn) Hampton Wick, RUT
Baxter, Christopher J. (Con) Headstone N. HRW
Baxter, Jed (Lab) Ham, RUT
Baxter, John P. (Con) West Harrow, HRW
Baxter, June R. (Con) Harrow on the Hill, HRW
Baxter, Steve (LD) College Park & Old Oak, H&F
Bayer, Sebastian L. (LD) King's Park, HAC

Bayes, Sam (LD) Woodside, CRO
Batteson, John S. (Lab) London Bridge, SOU
Bays, Anthony W. (Con) Sydenham, LEW
Beach, Julie A. (UKIP) Sutton N. SUT
Beach, Kat (Grn) Clapham Town, LAM
Beacham, David M. (LD) Bounds Grn, HGY
Beadle, Andrew D. (UKIP) Sutton N. SUT
Beadle, Andy (TUSC) Rushey Green, LEW
Beadle, Jess (UKIP) Sutton C, SUT
Beal, Stephen (Con) Hth, B&D
Beales, Danny (Lab) Cantelowes, CAM
Beall, David T. (Grn) New Addington N. CRO
Bear, Yvonne J.M. (Con) Cray Valley E, BRO
Beard, Margaret H. (Con) Lwr Edmonton, ENF
Beardmore, Jenny E.O. (LD) Fulham Reach, H&F
Bearman, Susan T. (Lab) Emerson Park, HAV
Beaton, Tom (Grn) Brentford, HOU
Beattie, Douglas (Lab) Kilburn, CAM
Beattie, Rosie (UKIP) North Bermondsey, SOU
Beaumont, David J. (LD) Kidbrooke, GRE
Beabington, Andy (Grn) Shirley S. CRO
Bebington, Liz (Grn) Shirley S. CRO
Beckett, Mark R.E. (Con) Hoxton West, HAC
Beckles, James A. (Lab) Custom House, NEW
Beckley, Daniel A.P. (LD) North Walworth, SOU
Beckman, Andrew S. (UKIP) Welsh Harp, BRE
Beddington, Francis J. (LD) Chiswick Riv, HOU
Beddoe, Richard M. (Con) Bryanston, WES
Bedekova, Mahym (Lab) Edmonton Grn, ENF
Bedforth, Paul A. (Con) Beverley, KUT
Beere, David J. (Lab) Hendon, BAR
Beesley, David J. (Grn) Hacton, HAV
Beg, Aktar (Lab) Valley, WAL
Begum, Asma (Lab) Bow West, TOW
Begum, Helen (Asp) Canary Wharf, TOW
Begum, Masuma (PATH) St Katharine's, TOW
Begum, Momina (Asp) St Dunstan's, TOW
Begum, Rita (Lab) Maida Vale, WES
Begum, Rumi (Con) Lea Bridge, HAC
Beheshtizadeh, Kaweh (LD) Longthornton, MER
Beishon, Jessica T. (Lab) Uxbridge S. HIL
Belcheva, Kate (Grn) Newington, SOU
Bell, Brian (Lab) Brownswood, HAC
Bell, Cameron S. (Con) Barnhill, HIL
Bell, Gareth D.B. (LD) S. Bermondsey, SOU
Bell, Joe (LD) King's Park, HAC
Bell, Julian G. (Lab) Greenford Bdwy, EAL
Bell, Paul (Lab) Telegraph Hill, LEW
Bell, Paul A. (TUSC) Hoe St, WAL
Bell, Scott (Con) Crofton Park, LEW
Bell, Tony (Lab) Hale End, WAL
Bellamy, Karen (Lab) Higham Hill, WAL
Bellas, Christine A. (Con) Enfield Lock, ENF
Bell-Bradford, Santiago (Lab) Mildmay, ISL
Bell-Cross, Lorin T. (Lab) Borough, SOU
Belliere, Krystian P. (LD) Munster, H&F
Bellis, James H. (Con) Bishop's, LAM

Bello O'Shanahan, Nayra (Lab) Swiss Cottage, CAM
Bellwood, Harold S. (Lab) Seven Kings, RED
Belsey, Marie (LD) Evelyn, LEW
Belton, Anthony J. (Lab) Latchmere, WAN
Benbow, Nigel C. (Con) Abbey, MER
Benham, Robert M.J. (Con) Brooklands, HAV
Benington, Julian W. (Ind) Biggin Hill, BRO
Benjamin, Philip R. (Con) Stanmore Park, HRW
Benjamins, Sue (Con) Hth, B&D
Ben-Maimon, Kelly R. (Con) Thurlow Park, LAM
Ben-Nathan, Shao-Ying (LD) S.all Bdwy, EAL
Bennett, Adam (Con) Townfield, HIL
Bennett, Andrew (LD) Addiscombe E, CRO
Bennett, Gerard J. (Grn) Peckham Rye, SOU
Bennett, Hero E. (Grn) West Green, HGY
Bennett, Mark (LD) Forest Hill, LEW
Bennett, Mark G. (LD) Latchmere, WAN
Bennett, Matthew P. (Lab) Gipsy Hill, LAM
Bennett, Nicholas (Con) Tollington, ISL
Bennett, Nicholas J. (Con) West Wickham, BRO
Bennett, Pat (Con) Wanstead Park, RED
Bennett, Richard J. (Grn) S. Twickenham, RUT
Bennett, Susan E. (Con) Shirley N. CRO
Bennett, Timothy L. (Con) Clapham Town, LAM
Bennett, Tom (Con) Redcliffe, K&C
Bennett-Goodman, Tim (Ind) Higham Hill, WAL
Bennie, David (Grn) Seven Sisters, HGY
Benson, Scott J. (LD) Swiss Cottage, CAM
Bentley, Christopher P. (LD) BromleyCmn, BRO
Bentley-Dingwall, Maria P. (Lab) Village, MER
Benton, Paul H. (LD) Thamesfield, WAN
Benveniste, Jonathan H. (Con) East Acton, EAL
Berberi, Kastriot (Lab) Forest, WAL
Beresford, Tracey E. (Grn) Camberwell Green, SOU
Berg, Kathleen (Con) Cann Hall, WAL
Berg, Roy (Con) Endlebury, WAL
Berlin, Howard J. (Con) Fairlop, RED
Bernard, Adam S. (LD) Canons, HRW
Bernard, Patrick (Grn) St Mark's, KUT
Bernards, Peter (Lab) Forest Hill, LEW
Berridge, Michael J. (LD) Petts Wood & Knoll, BRO
Berrill-Cox, Adrian L. (Con) Chelsea Riv, K&C
Berry, Sheila A. (Lab) The Wrythe, SUT
Berry, Sian (Grn) Highgate, CAM
Berryman, Pat (Lab) Bounds Grn, HGY
Bertin, Olivier (LD) Coldharbour, LAM
Bescia, David (Con) West Hampstead, CAM
Best, Chris (Lab) Sydenham, LEW
Best, Emma (Con) Endlebury, WAL
Best, Keith L. (Con) Stockwell, LAM
Best, Mark (TUSC) Leytonstone, WAL
Best, Raymond A. (Con) Havering Park, HAV
Beth, Carole A. (Lab) Gooshays, HAV
Betton, Bevin B. (Lab) Bush Hill Park, ENF
Betts, Nigel P. (Con) Falconwood, BEX
Bevan, John (Lab) Northumberland Park, HGY
Bevin, Phil (Lab) Norbiton, KUT

Bewley, Henrietta (LD) Ravenscourt Park, H&F
Beyad, Fatemah (Grn) Hoxton West, HAC
Beynon, Mark (LD) Alexandra, KUT
Beynon, Sara (LD) St Ann's, HGY
Bhalla, Riddhi (Con) Highburn E, ISL
Bhalsod, Haresh (Con) Hounslow West, HOU
Bhamra, Gurdial S. (Lab) Clayhall, RED
Bhamra, Sunita K. (Lab) Clayhall, RED
Bhanap, Richard (Con) Kenton West, HRW
Bhanot, Pranav (Con) Clayhall, RED
Bhanot, Suraj (Con) Stroud Green, HGY
Bhansali, Rahul (Con) Haverstock, CAM
Bharadia, Govind (Con) Edgware, HRW
Bharti Solanki, Vanisha S. (Lab) Fullwell, RED
Bhattacharjee, Sanjib (Con) Fullwell, RED
Bhatti, Arfan (LD) Kenley, CRO
Bhimjiani, Kushal (LD) Swiss Cottage, CAM
Bhinder, Darshan S. (Con) S.all Bdwy, EAL
Bhuiyan, Moufazzal (Con) Wood St, WAL
Bianco, Jonathan P.S. (Con) Northwood Hills, HIL
Bibi-Sarwar, Jamila (Con) Grove, KUT
Biddolph, Joanna (Con) Turnham Green, HOU
Bieniek, Stephen P. (LD) Graveney, WAN
Bigley, Juliette (LD) Stoke Newington, HAC
Bigos, Alistair S. (LD) Newington, SOU
Bilbow, Andrea L. (Lab) Edgware, BAR
Billenness, Mark W.D.H. (LD) Hounslow Hth, HOU
Billenness, Sally A. (LD) Hounslow Hth, HOU
Billington, Polly J. (Lab) De Beauvoir, HAC
Binder, Sarah J.L. (Con) East Putney, WAN
Binks, Steven (Con) Welsh Harp, BRE
Binnie-Lubbock, Alastair (Grn) Hackney Downs, HAC
Binnie-Lubbock, Alastair H. (Grn) Mayor, HAC
Birah, Mohinder S. (Lab) Yeading, HIL
Birch, Allrick T. (Con) Norbiton, KUT
Birchall, Rosemary J. (Con) Wandsworth Cmn, WAN
Bird, Ed (LD) Leyton, WAL
Bird, Linda (Lab) Eltham N. GRE
Bird, Margaret (Con) Old Coulsdon, CRO
Birley, Anna M.A. (Lab) Thurlow Park, LAM
Biseem, Shahid (Con) Pinkwell, HIL
Bishop, Brian J. (Con) Barnehurst, BEX
Bishop, Caitlin (LD) Cray Valley E, BRO
Bishop, Christine F. (Con) Crayford, BEX
Bishop-Laggett, Emma (Con) Southgate Green, ENF
Bishopp, Michael T.A. (LD) S. Croydon, CRO
Bisnauthsing, Sanjiv (Con) Heathrow Villages, HIL
Bitek Omach, Ben (Con) North Walworth, SOU
Black, Andrea M.L. (Grn) Syon, HOU
Black, Dominic J.D. (LD) Fullwell, RED
Black, Stephen R. (Lab) Coulsdon Town, CRO
Black, Xaviera B.C. (Grn) Heston West, HOU
Blackburn, Lindsey (Con) Addiscombe West, CRO
Blacker, Josh (Lab) S. Acton, EAL
Blackett, Luke X.P. (LD) Addison, H&F
Blackman, Jo (Lab) Wanstead Village, RED

Blackman, Paul (Grn) S. Bermondsey, SOU
Blackmore, Ben (Con) Telegraph Hill, LEW
Blackwell, Alasdair (Grn) Canary Wharf, TOW
Blair, James A.T. (Renew) Nightingale, WAN
Blair, Will (Con) Gospel Oak, CAM
Blake, Barbara (Lab) Seven Sisters, HGY
Blake, Mark (Lab) Woodside, HGY
Blake, Rachel N. (Lab) Bow E, TOW
Blakeman, Judith M. (Lab) Notting Dale, K&C
Blakie, Andy (Grn) Eastcote, HIL
Blanchard, Anne B. (LD) Lwr Morden, MER
Blaney, Daniel (Lab) East Ham N. NEW
Blang, Columba M.J. (LD) Champion Hill, SOU
Bleach, Martin J. (Grn) Chiswick Homefields, HOU
Blears, Gale A.L. (Lab) Belmont, SUT
Bliss, Lindsay (Lab) Yeading, HIL
Bliss, Nigel G. (LD) Norwood Green, EAL
Block, Fay (Lab) Northfield, EAL
Blowes, Peter (Lab) Wandsworth Common, WAN
Bluck, Kirsty (Grn) Thornton Hth, CRO
Bluston, Howard (Lab) Canons, HRW
Blyth, David J. (Grn) Church St, WES
Boateng, Anita (Con) Bridge, RED
Boater, Ann (Grn) Finsbury Park, ISL
Boden, Rory (Con) Fulham Reach, H&F
Bodruzzaman, Shah Md (PATH) Bow E, TOW
Boethe, Nahid (LD) Greenhill, HRW
Boff, Andrew (Con) Longbridge, B&D
Bokaei, Golnar (Con) Mill Hill, BAR
Bokhari, Hina (LD) West Barnes, MER
Bola, Varinder S. (Lab) Cranbrook, RED
Bollen, Bob (Lab) Hampton, RUT
Bolt, Claire L. (LD) Cricket Green, MER
Bolt, Vincent J.W. (LD) Cricket Green, MER
Bolter, Natasha (Ind) Canary Wharf, TOW
Bonavia, Kevin A.M. (Lab) BlackHth, LEW
Bond, Christopher J. (Lab) Southbury, ENF
Bond, Gaynor L. (Con) Underhill, BAR
Bond, John (Lab) Brunel, HIL
Bone, Simon (Con) Clerkenwell, ISL
Bonham Carter, Virginia L. (LD) Queen's Park, BRE
Bonham, Claire (LD) Crystal Palace, CRO
Bonham, Luke R. (LD) Woodside, CRO
Boothroyd, David (Lab) Westbourne, WES
Boparai, Harry (Con) Heston C, HOU
Borella, Stef (Lab) Slade Green & Northend, BEX
Boricha, Ghanshyam V. (Con) Barnhill, BRE
Borio, Michael (Lab) Queensbury, HRW
Borkowska, Alicja B. (Con) Aldborough, RED
Borland, Jackie (Con) Sands End, H&F
Bornemann, Lisa-Maria (LD) Headstone S. HRW
Borroff, Emma E. (LD) Caledonian, ISL
Borthwick, Peter C.T. (Con) Longthornton, MER
Boryslawska, Elzbieta J. (Con) Thamesmead E, BEX
Bostick, Lucy C. (Con) Loxford, RED
Bostock, Jonathan D. (LD) Lee Green, LEW
Boston, David T. (Con) Turkey St, ENF
Boswell, Sheila M. (Lab) Southfields, WAN

Bott, Iain J. (Con) Marylebone High St, WES
Botterill, Nick (Con) Wormholt & White City, H&F
Botting, Kim D. (Con) Orpington, BRO
Botting, Mike (Con) Chelsfield, BRO
Boufas, Rachid (Con) Church St, WES
Boughey, Katy (Con) Chislehurst, BRO
Bouhaddou, Miloud (Con) St Helen's, K&C
Boujettef, Nadia (Adv) Colville, K&C
Bout, Fiona R. (LD) Grove, KUT
Boult, Olivia (LD) Canbury, KUT
Boulton, Jane (Con) West Twickenham, RUT
Boulton, Michael C. (Grn) The Wrythe, SUT
Bourke, Desmond K. (LD) Osterley, HOU
Bourke, Joe (LD) Isleworth, HOU
Bourke, Sean Y. (LD) Osterley, HOU
Bourn, Richard D. (Grn) Hampstead Town, CAM
Bourne, Andre M. (Lab) Downham, LEW
Bourne, Samantha J. (LD) Nonsuch, SUT
Bowden, Alan J. (Con) Bensham Manor, CRO
Bowen, Phillip P. (Res) S. Hornchurch, HAV
Bower, David C. (LD) Pettits, HAV
Bowles, Alan D. (UKIP) Prince's, LAM
Bowman, John P. (Grn) Uxbridge S. HIL
Bowness, Marianne (Unity) Waddon, CRO
Box, Francesca (Grn) Bounds Grn, HGY
Boyd, Juliet D. (Grn) Wimbledon Park, MER
Boyland, Marcus J. (Lab) Gospel Oak, CAM
Boyle, Colin (Grn) Rotherhithe, SOU
Boyle, Henry A. (Lib) Valley, WAL
Boyle, Marcus D.C. (Grn) S. Norwood, CRO
Boyle, Mark A.V. (Con) Fulwell, RUT
Boztas, Sinan (Lab) Lwr Edmonton, ENF
Brabazon, Zena (Lab) Harringay, HGY
Brack, Duncan M.R. (LD) Thornton, LAM
Bradbury, Cameron (Con) West Drayton, HIL
Bradbury, David S. (Con) Goose Green, SOU
Bradford, Alexander (LD) Palace Riv, H&F
Bradley, Kieran (LD) Woolwich Riv, GRE
Bradley, Margaret A. (Con) White Hart Lane, HGY
Bradley, Roger E. (Con) Bruce Grove, HGY
Bradman, Dan (LD) Village, MER
Brady, Kevin J. (Lab) St Peter's, TOW
Brain, Stephen (Lab) Peninsula, GRE
Braine, Richard W.M. (UKIP) Chelsea Riv, K&C
Braine, Sophie L. (UKIP) Chelsea Riv, K&C
Braithwaite, Jennifer (Lab) Gipsy Hill, LAM
Braithwaite, John M. (LD) Merton Park, MER
Bramble, Anntoinette (Lab) London Fields, HAC
Bramley, Beth V. (LD) Wood St, WAL
Branagan, Patricia (Con) Leyton, WAL
Brand, Charles D.W. (LD) Kilburn, BRE
Brandreth, Aphra (Con) Barnes, RUT
Brann, Christopher D. (Grn) Woodside, CRO
Braun, James K. (Grn) Evelyn, LEW
Braund, Kelly M. (Lab) St Helier, MER
Bray, John R. (LD) Chelsfield, BRO
Bray, Linda A. (Lab) Clapham Town, LAM
Brayne, Jess (Lab) Underhill, BAR

Brayshaw, Steve (Lab) Royal Docks, NEW
Bremner, Simon J. (Lab) Goresbrook, B&D
Brennan, Kathryn T.A. (Lab) Sutton S. SUT
Brereton, John A. (UKIP) St Helier, SUT
Breslin, Glenn J. (Con) Jubilee, ENF
Brett, Yasemin (Lab) Bowes, ENF
Brew, Simon (Con) Purley & Woodcote, CRO
Brewer, Beverley L. (Lab) S. Woodford, RED
Brewington, Susan R. (LD) Hylands, HAV
Brewis, Adin J. (Con) Wembley C, BRE
Briant, Donna (Lab) Longlands, BEX
Brice-Thompson, Wendy (Con) Heaton, HAV
Brickwood, Fiona (LD) Totteridge, BAR
Bridge, Adrian (LD) Fortune Green, CAM
Bridge, Philippa A. (LD) Crystal Palace, BRO
Bridger, Julian N. (Con) Hillrise, ISL
Bridges, Kelly M. (Con) Yeading, HIL
Bridges, Wayne P. (Con) Hillingdon E, HIL
Bridges-Westcott, Alice (LD) Mortlake, RUT
Bridgett, Dan (Con) North Bermondsey, SOU
Bridgman, Caroline E. (Grn) Hounslow West, HOU
Briggs, Jack N.F. (LD) Limehouse, TOW
Briggs, Mike (YK Res) Tolworth, KUT
Briggs, Tim (Con) Clapham Common, LAM
Bright, Margot J. (Con) Church St, WES
Bright, Princess (Lab) Eastbrook, B&D
Bright, Sade (Lab) Chadwell Hth, B&D
Brightman, Nicola (Con) Charville, HIL
Brighty, Geoff (Con) Blackheath W'combe, GRE
Brimley, Phillip (Con) Cann Hall, WAL
Brind, Georgie L. (Con) S. Hornchurch, HAV
Brindley, Neil W. (Lab) Hylands, HAV
Brinkhurst, Graham (Con) Kidbrooke, GRE
Brinkley, Karl E. (Grn) Hanworth, HOU
Brisley, Daryl S. (Con) Wallington S. SUT
Britten, Alexandra H. (Grn) St Peter's, TOW
Britten, David J. (Renew) St Mary's Park, WAN
Broadbent, Richard F. (LD) Nonsuch, SUT
Broadbridge, Heather A. (Grn) Heston C, HOU
Broadhurst, Clive A. (LD) BromleyCmn, BRO
Broadhurst, Robert J.K. (Con) Furzedown, WAN
Brock, Mark (Con) West Wickham, BRO
Brockbank, Louie (Con) Kilburn, BRE
Brocklebank-Fowler, Victoria (Con) Town, H&F
Broke, Natasha E.C. (LD) Barnsbury, ISL
Bromhead Jones, Carmela (Grn) Barnsbury, ISL
Brooks, Ben (LD) Grove Park, LEW
Brooks, David (LD) Pinner, HRW
Brooks, Dorothy A. (LD) S.all Green, EAL
Brooks, Duwayne (Ind) Mayor, LEW
Brooks, Ethan K.F. (Con) Grove Park, LEW
Brooks, Frazer L. (Con) Belvedere, BEX
Brooks, John (BNP) Sidcup, BEX
Brooks, Kevin C. (Lab) Penge & Cator, BRO
Brooks, Mark J. (Con) Thamesmead E, BEX
Brooks, Peter (Lab) Glyndon, GRE
Brooks, Rachel (Grn) Merton Park, MER
Broomhead, Robert A. (Con) Goose Green, SOU

Brothers, Emily A.M. (Lab) Sutton N. SUT
Broughton, Joe J. (Con) Fulwell, RUT
Brown, Aaliyah (Con) Thornton Hth, CRO
Brown, Andrew (Con) Town, H&F
Brown, Ann (Grn) Shooters Hill, GRE
Brown, Anne M. (Lab) Southgate Green, ENF
Brown, Bill (Lab) Ladywell, LEW
Brown, Ciara M. (LD) Abingdon, K&C
Brown, Daniel E. (LD) Alperton, BRE
Brown, Daryl J.E. (Lab) North End, H&F
Brown, Hugh P. (LD) Roehampton, WAN
Brown, Ishbel K. (LD) Streatham Hill, LAM
Brown, Jean (Lab) Highgate, HGY
Brown, Jenny M. (Lab) Hendon, BAR
Brown, Karen M.C. (LD) Tokyngton, BRE
Brown, Malcolm (Con) Beddington N. SUT
Brown, Malvin P. (UKIP) St Andrew's, HAV
Brown, Pat (Lab) S. Hornchurch, HAV
Brown, Robin (LD) Hampton Wick, RUT
Brown, Sam (HH Ind) Gooshays, HAV
Brown, Sheila I. (CPA) West Ham, NEW
Brown, Simon (Lab) Headstone S. HRW
Brown, Terry (Grn) West Hill, WAN
Brown, Timothy G. (LD) St Giles, SOU
Brown, Valerie L. (LD) Wembley C, BRE
Browne, Matt (Grn) Peninsula, GRE
Browne, Nicola (LD) Bryanston, WES
Browning, Gavin (Lab) Hillingdon E, HIL
Browning, Gracie D. (Con) Mile End, TOW
Browning, John (Lab) St Mary's & St James, BEX
Browning, Maggie (Lab) Dulwich Hill, SOU
Browning, Neil R. (Lab) Teddington, RUT
Browning, Robert (LD) Perivale, EAL
Brownlie, Rob (Lab) Berrylands, KUT
Brownlie, Sarah-Jane (Lab) Berrylands, KUT
Bruce, Tom (Lab) Hounslow S. HOU
Bruce-Mitford, Myrtle E. (Grn) Dulwich Hill, SOU
Bruck, David R. (LD) Wanstead Village, RED
Brunning, Olivia (Grn) Junction, ISL
Brunt, Mike (Lab) Figge's Marsh, MER
Bryant, John W. (LD) Hatch End, HRW
Bryant, Matthew (LD) Streatham S. LAM
Buchanan, Duncan P. (LD) Heston C, HOU
Buchanan-Barrow, Eithne A. (LD) Parson's Green, H&F
Buchanan-Barrow, Paul M. (LD) Shepherd's Bush Green, H&F
Buck, Gwen (Grn) Brixton Hill, LAM
Buck, Jack (Lab) Faraday, SOU
Buckland, Ben A.J. (UKIP) Gooshays, HAV
Buckley, Nick (Lab) Town, H&F
Bucknall, Susan (LD) Village, MER
Buckwell, Peter E. (Con) S. Richmond, RUT
Buddhdev, Bansri V. (LD) Headstone N. HRW
Budge, Peter (Grn) Hornsey, HGY
Buffham, Peter E. (Con) Whitefoot, LEW
Buhayer, Constantine (Ind) Highgate, CAM
Buick, Adam J.L. (SPGB) Barnes, RUT

Buist, Doug (LD) Thurlow Park, LAM
Bukola, Michael A. (LD) Dulwich Hill, SOU
Bull, Gideon (Lab) White Hart Lane, HGY
Bull, Michael M. (Con) Dundonald, MER
Bullen, David L. (LD) East Barnet, BAR
Bullock, Matt (Grn) Sanderstead, CRO
Bultingaire, Yannik S. (LD) Haverstock, CAM
Bultitude, Richard J. (Grn) Brixton Hill, LAM
Bunbury, Henry (Con) Canonbury, ISL
Bunting, Chinwe U. (Con) Junction, ISL
Bunting, Richard H. (Con) St George's, ISL
Burbage, Marilynne B. (Lab) Carshalton C, SUT
Burbridge, Susie (Con) Lancaster Gate, WES
Burch, Duncan J. (LD) Pollards Hill, MER
Burch, Mark L. (LD) St Peter's, ISL
Burchett, Guy (LD) Crystal Palace, CRO
Burden, Janet L. (LD) Askew, H&F
Burford, J-F (LD) Kew, RUT
Burgess, Janet (Lab) Junction, ISL
Burgess, Maureen (Con) Shooters Hill, GRE
Burgess, Mike (Con) Noel Park, HGY
Burgess, Paul D. (Grn) Bethnal Green, TOW
Burgess, Peter L. (Lab) Turnham Green, HOU
Burgess, Radha E. (Lab) St Giles, SOU
Burke, Jon (Lab) Woodberry Dn, HAC
Burke, Kevin M. (LD) Sutton West, SUT
Burke, Linda M. (Lab) Cleveland, EAL
Burkwood, Lee M. (Grn) S. Woodford, RED
Burlles, Tony (Lab) Uxbridge S. HIL
Burleton, Richard (Con) River, B&D
Burley, Fred (Con) Greenford Green, EAL
Burton, Kenneth J. (Grn) Bounds Grn, HGY
Burnell, Sally (LD) High St, WAL
Burnet, Raymond D. (LD) Sands End, H&F
Burnett-Hall, Richard H. (LD) Campden, K&C
Burns, David H. (Grn) West Finchley, BAR
Burr, Alexandra M. (Con) Downham, LEW
Burridge, David M. (LD) Hammersmith Bdwy, H&F
Burrows, David (Con) Abbey Wood, GRE
Burrows, Keith E. (Con) Uxbridge S. HIL
Burstein, Diane C. (Grn) Woodhouse, BAR
Burstin, Dominic H. (Con) Old Kent Road, SOU
Burstow, Mary (LD) Cheam, SUT
Burton, Alexandra (Grn) St Mary's, ISL
Burton, Edward (Con) Rotherhithe, SOU
Burton, Elliot (Con) Lea Bridge, WAL
Burton, Michael-Deon (Ind) S. Hornchurch, HAV
Bury, Dennis R. (Grn) White Hart Lane, HGY
Bury, Fran (Grn) Cantelowes, CAM
Bury, Ursula K. (Grn) Woodside, HGY
Busbridge, Wayne (Lab) Dundonald, MER
Busby-Cartwright-Owen, David (LD) Figge's Marsh, MER
Bush, Adam (Con) Raynes Park, MER
Bush, Omar (Con) Raynes Park, MER
Bush, Ruth E. (Lab) Harrow Road, WES
Bushill, Chris (LD) Southgate Green, ENF
Bustin, Mufeedah (Lab) Island Gardens, TOW

Busuttill, Gary (LD) Southfield, EAL
Butcher, Lacey E. (Con) Wembley C, BRE
Butcher, Martin J. (LD) Coldharbour, GRE
Butcher, Valerie A. (UKIP) Kelsey & Eden Park, BRO
Butler, Alan D. (Con) Heathfield, RUT
Butler, Alison J. (Lab) Bensham Manor, CRO
Butler, Ben (Lab) Abbey, MER
Butler-Thalassis, Nafsika (Lab) Maida Vale, WES
Butlin, Michael (LD) S. Twickenham, RUT
Butt, Laila (Lab) Abbey, B&D
Butt, Moira J. (Con) Carshalton S. SUT
Butt, Muhammed A. (Lab) Tokyngton, BRE
Butt, Oliver D.R. (UKIP) St Pancras, CAM
Butt, Saqib I. (Lab) Sudbury, BRE
Buttar, Harry (UKIP) Barnehurst, BEX
Buttar, Satvinder P.S. (Con) Syon, HOU
Butters, Jane (Lab) Fulwell, RUT
Butterworth, Sarah (Lab) Harrow on the Hill, HRW
Buttigieg, Barry P. (Grn) West Thornton, CRO
Buttinger, Jan (Con) Kenley, CRO
Buxton, Dominic R. (LD) Shadwell, TOW
Byers, Felix A. (Con) East Barnet, BAR
Byers, Tobin (Lab) Graveney, MER
Byrne, Andrew D. (LD) Marylebone High St, WES
Byrne, Anne M. (Grn) Brownswood, HAC
Byrne, Caolan (Grn) Woolwich Riv, GRE
Byrne, Hugh P. (Con) Shaftesbury, WAN
Byrne, Johnnie (Lab) Surbiton Hill, KUT
Byrne, Theresa M. (Lab) Elthorne, EAL

C

Caban, Marcin M. (Duma) Dudden Hill, BRE
Cabezas, Dave (Res) Hylands, HAV
Caddy, Kim (Con) Southfields, WAN
Cadorel, Rejane (Grn) Harringay, HGY
Cahill, Marie E. (LD) St Katharine's, TOW
Caine, Cameron A.L. (LD) Feltham West, HOU
Cairns, Deborah (UKIP) Town, ENF
Calder, Grace M. (LD) Lee Green, LEW
Caldicott, Lucy W. (Lab) Stockwell, LAM
Caleb-Landy, Jonathan N.B. (Lab) Ravenscourt Park, H&F
Caliskan, Nesil (Lab) Jubilee, ENF
Callaghan, Anisha (LD) Cheam, SUT
Callaghan, Pat (Lab) Camden Town, CAM
Callen, Jack (Grn) Stroud Green, HGY
Callil, Carmen T. (Lab) Queen's Gate, K&C
Calmus, James J. (Lab) Belsize, CAM
Caluori, Joe (Lab) Mildmay, ISL
Camadoo, Joanna D. (Lab) Elthorne, EAL
Cambridge, Julia (LD) East Sheen, RUT
Cameron, Marcia A. (Lab) Tulse Hill, LAM
Cameron, Sophie R. (Lab) Clissold, HAC
Cameron, Stephen (Ind) Frogna & Fitzjohns, CAM

Camina, Cameron (Lab) Totteridge, BAR
Campanale, Lotte (LD) Kew, RUT
Campbell B. Rust, Jenny C. (Grn) West Wickham, BRO
Campbell, Colleen (Grn) Larkhall, LAM
Campbell, Elizabeth J. (Con) Royal Hospital, K&C
Campbell, Ian J. (Lab) Cavendish, HIL
Campbell, Janet G. (Lab) West Thornton, CRO
Campbell, John (LD) Hillingdon E, HIL
Campbell, Juliet (Lab) BlackHth, LEW
Camsey, Sybil M. (Con) Crook Log, BEX
Canal, Paul (Con) Bridge, RED
Cannakamma, Olivia S. (Grn) Bedfont, HOU
Canning, Robert W. (Lab) Waddon, CRO
Caplan, Melvyn B. (Con) Little Venice, WES
Caplan, Michael (Con) Leyton, WAL
Carder, Joan M. (LD) Chingford Green, WAL
Cardy, Jonathan (LD) Fulwell, RUT
Carew, Adam (Con) Fulham Bdwy, H&F
Carey Fuller, Andrea E. (Grn) New Cross, LEW
Carey, Caroline R. (LD) Canning Town S. NEW
Carey, Philip J. (LD) Balham, WAN
Carey, Stephen J. (LD) Wealdstone, HRW
Carington, Robert P.F. (Con) Latchmere, WAN
Carlebach, Joe (Con) Avonmore, H&F
Carlin, Dana (Lab) Hornsey, HGY
Carlton, Christine A. (Con) Bromley N. TOW
Carlyon, David R. (Grn) Fairfield, WAN
Carman, Maggie (Lab) Bayswater, WES
Carpenter, Evelyn (Lab) Becontree, B&D
Carpenter, Peter J. (Lab) West Hill, WAN
Carrington, Lucy (Ind) North Walworth, SOU
Carrol, Vincent (Lab) Tottenham Hale, HGY
Carter, Alan (LD) BromleyCmn, BRO
Carter, Bruce E.K. (LD) Upminster, HAV
Carter, Clive D. (LD) Northumberland Park, HGY
Carter, Guy T. (Con) Hornsey, HGY
Carter, Jonathan (Con) Glyndon, GRE
Carter, Richard F. (Grn) Thamesfield, WAN
Carter, Simon (Grn) Finsbury Park, ISL
Carter, Kay (Con) Alexandra, HGY
Cartwright, David (Con) Mottingham, BRO
Carvalho, Elia (Con) Thurlow Park, LAM
Carver, Vicki (Con) Stroud Green, HGY
Casey, Graeme L. (LD) Biggin Hill, BRO
Casey, Maggie (UKIP) Addison, H&F
Cashin, Diana A. (LD) Catford S. LEW
Cassarjee, Raaid A. (LD) Furzedown, WAN
Cassarani, Leo (Lab) Swiss Cottage, CAM
Cassidy, Iain G. (Lab) Fulham Reach, H&F
Cassidy, Paul (Lab) Romford Town, HAV
Casswell, Josh (LD) Bromley S. TOW
Castle, Guillian V. (LD) Cricket Green, MER
Catchpole, Ian (LD) Farnborough, BRO
Catchpole, Tim (LD) Mortlake, RUT
Caton, Peter (Grn) Cranham, HAV
Catterall, Christine M. (Con) E. Wickham, BEX

Catuneanu, Ion (Grn) Perry Vale, LEW
Cawley-Harrison, Luke (LD) Crouch End, HGY
Cazimoglu, Alev (Lab) Jubilee, ENF
Cekavicius, Martynas (Con) Hth, B&D
Cesana, Alessia (Con) Waddon, CRO
Cetinkaya, Mustafa (Lab) Haselbury, ENF
Chadwick, Richard D. (Lab) Frogna, CAM
Chaise, Sophie N. (Grn) Slade Green, BEX
Chaker, Hamid (LD) Hanworth, HOU
Chalk, Patrick W. (Lab) Upminster, HAV
Chalk, Peter (Lab) Muswell Hill, HGY
Chalkley, Danny J. (Con) Vincent Square, WES
Challinor, James (Con) Perivale, EAL
Chamberlain, Andrew S. (LD) Eltham N. GRE
Chamberlain, Jamie (LD) Hackney C, HAC
Chamberlain, Richard J. (LD) Peninsula, GRE
Chamberlain, Veronica M. (LD) Pinner, HRW
Chamberlain, Victor M.M. (LD) Borough, SOU
Chambers, Glyn E. (Con) Bishop's, LAM
Chambers, Keith E. (Grn) Forest Hill, LEW
Chamdal, Roy (Con) Brunel, HIL
Champion, Michael (Con) North Walworth, SOU
Champion, Rowena (Lab) Barnsbury, ISL
Chan, Carol (LD) Woodberry Dn, HAC
Chan, Jumbo (Lab) Kensal Green, BRE
Chan, Will (LD) West Green, HGY
Chana, Kamaljit S. (Con) Pinner S. HRW
Chance, Rachel M. (Grn) Crystal Palace, CRO
Chance, Tom (Grn) Crystal Palace, CRO
Chand, Avtar (Con) S.all Green, EAL
Chand, Peter (Lab) River, B&D
Chandarana, Kishan (Con) St George's, SOU
Chang, Andrew T.-Y. (Con) Bellingham, LEW
Channer, Josie (Lab) Thames, B&D
Chapireau, David L. (LD) Earlsfield, WAN
Chapman, Alan J. (Con) Hillingdon E, HIL
Chapman, Ann (Con) Walpole, EAL
Chapman, Joshua M. (Con) Romford Town, HAV
Chapman, Mark (Pirate) Vassall, LAM
Chapman, Nicholas A. (Grn) Dormers Wells, EAL
Chapman, Robert A. (Lab) Homerton, HAC
Chapman, Sam (Con) Hainault, RED
Chapman, Sheila (Lab) Junction, ISL
Chappell, Elliot G. (Lab) Willesden Grn, BRE
Chappell, Susan M. (Con) Twickenham Riv, RUT
Chapwell, Mac (Con) Kentish Town, CAM
Chard, James (LD) Twickenham Riv, RUT
Charles, Caroline M. (Lab) West Barnes, MER
Charles, Peter E. (Lab) Sidcup, BEX
Chase, Alexis (Lab) Barnehurst, BEX
Chathli, Harry (Con) Nunhead, SOU
Chathli, Lindsay (Con) Dulwich Wood, SOU
Chatt, John W. (Lab) Feltham N. HOU
Chattaway, Bob (Lab) Fairlop, RED
Chatterjee, Richard R. (Con) Shirley N. CRO
Chaudhary, Matthew (Con) Cranbrook, RED
Chaudhary, Samia Z. (Lab) Hanworth, HOU
Chaudhry, Hannah A. (Lab) Chadwell, RED

Chaudhry, Muraad A. (Con) Heston C, HOU
Chaudhry, Namreen B. (Lab) Goodmayes, RED
Chaudri, Komal A. (Lab) Feltham N. HOU
Chaudri, Unsa K. (Lab) Haggerley, HOU
Chauhan, Ajay K. (Lab) Osterley, HAC
Chauhan, Max (Con) Queen's Gate, K&C
Chauhan, Naresh (Lab) Kelsey & Eden Park, BRO
Chauhan, Ramji K. (Con) Harrow Weald, HRW
Cheah, Hoong-Wai (UKIP) Old Coulsdon, CRO
Cheetham, Jack E. (Con) St James, KUT
Chenery, Lucy E. (LD) Notting Dale, K&C
Chenery, Susanna M. (LD) Colville, K&C
Chenot, Jean-Philippe (LD) White Hart Lane, HGY
Chenot, Sakina (LD) Fortis Green, HGY
Chestnutt, Kirsty F. (Grn) Stepney Green, TOW
Chevoppe-Verdier, Florian D.J.G. (LD) Askew, H&F
and (LD) West End, WES
Chhabra, Neha (Con) Lady Margaret, EAL
Chibah, Katherine E. (Lab) Bowes, ENF
Chideme, Takudzwa I. (Grn) Fairfield, CRO
Chidley, William J. (Grn) Dulwich Village, SOU
Chika, Roja (CPA) East Ham C, NEW
Childs, Martin J. (Grn) Petts Wood & Knoll, BRO
Childs, Maureen (Grn) Spitalfields, TOW
Chinnery, Chinners (OMRL) Chessington N. KUT
Chippis, Brian (Con) New Cross, LEW
Chirico, Charlie (Con) Graveney, MER
Chiriyankandath, James (Lab) Bounds Grn, HGY
Chishti, Muhammad N. (Con) Green Street W, NEW
Chobedar, Farhad (Con) Uxbridge S. HIL
Chodha, Jo (Lab) Sidcup, BEX
Chohan, Bhagwanji H. (Lab) Alperton, BRE
Chohan, Jaskiran S. (Lab) S.all Bdwy, EAL
Chomicz, Anna (Con) Dalston, HAC
Chopra, Bandna (Lab) Hounslow West, HOU
Chopra, Sunil (Lab) Nunhead, SOU
Chopra-Evans, Munish (Con) Hale End, WAL
Chou, Peng K. (Con) Barnsbury, ISL
Choudhary, Shafique A. (Lab) Barnhill, BRE
Choudhry, Muhammad A. (LD) Leytonstone, WAL
Choudhury, Bodrul I. (Asp) Bromley S. TOW
Choudhury, Faruk (Lab) Longbridge, B&D
Choudhury, Gulam K. (Asp) Poplar, TOW
Choudhury, Jahed (Asp) Lansbury, TOW
Choudhury, Kalam M.A.T. (Asp) Spitalfields, TOW
Choudhury, Koyes U. (LD) Bow E, TOW
Choudhury, Labiba (Lab) Belmont, HRW
Choudhury, Mirinal (Lab) Canons, HRW
Choudhury, Shahania (Lab) Kenton West, HRW
Choudry, Aslam (Lab) Dudden Hill, BRE
Chowdhry, Wilson (Con) Mayfield, RED
Chowdhury, Abdul Q. (Con) Forest Gate N. NEW
Chowdhury, Abu T. (Asp) St Peter's, TOW
Chowdhury, Ayesha (Lab) Beckton, NEW
Chowdhury, Jamir H. (Asp) Bethnal Green, TOW
Chowdhury, Jilani (Lab) Barnsbury, ISL
Chowdhury, Kahar (Lab) Lansbury, TOW
Chowdhury, Khayer M.R. (Lab) Valentines, RED

Chowdhury, Md A.H. (Asp) Bethnal Green, TOW
Chowdhury, Nehad A. (PATH) Bromley N. TOW
Chowdhury, Rezina A. (Lab) Streatham Hill, LAM
Chowdhury, Salim (Con) Edgware, HRW
Chowdhury, Shahin (Con) Willesden Grn, BRE
Chowdhury, Shamim A. (Con) Alperton, BRE
Chowdhury, Sherwan H. (Lab) Norbury Park, CRO
Chowdhury, Sohid (Asp) Island Gardens, TOW
Chowdhury, Tahmid R. (Con) London Fields, HAC
Chowdhury, Tareq (Lab) Monkham, RED
Chowdury, Shad U. (Lab) Spitalfields, TOW
Christian, Nick (Grn) Herne Hill, LAM
Christie, Billy (Lab) Lavender Fields, MER
Christie, Stewart C. (PlumpP) Glyndon, GRE
Christofi, Steven (Ind) Regent's Park, CAM
Christoforou, Petros (LD) Woodside, HGY
Chrystofelos, Angelos-Stylianos (LD) Westbourne,
WES
Chuck, Colin E. (UKIP) West Wickham, BRO
Chukwarah, Barbara (CPA) West Ham, NEW
Chung, David A. (Lab) Longthornton, MER
Chung, Linda (LD) Hampstead Town, CAM
Churchill, Jennifer (Lab) West Twickenham, RUT
Churchus, Daniel (LD) West Hendon, BAR
Chute, Richard D. (Lab) Stanley, K&C
Chuter, Michael D. (LD) Eltham S. GRE
Chwesiuk, Tomasz P. (Duma) Hanger Hill, EAL
Ciaran A. Jebb (Grn) Mayor, TOW
Cimaszkiewicz, Piotr (Duma) Botwell, HIL
Clancy, Luke S. (Con) Coulsdon Town, CRO
Clare, Matt (Con) Eltham S. GRE
Clare, Rich (LD) Sutton C, SUT
Clark, Anne (Grn) St Ann's, HGY
Clark, Chris (Con) Crouch End, HGY
Clark, Chris (Lab) Fairfield, CRO
Clark, James (Con) Crofton Park, LEW
Clark, James A.R. (LD) S. Norwood, CRO
Clark, John A. (Con) Rainham, HAV
Clark, Julian L.V. (UKIP) Rainham, HAV
Clark, Ken (Lab) Manor Park, NEW
Clark, Kevin W. (Grn) Ickenham, HIL
Clark, Lucy (Con) Crouch End, HGY
Clark, Malcolm D. (Lab) Farnborough, BRO
Clark, Malcolm J. (Lab) Streatham Wells, LAM
Clark, Mary (YK Res) Beverley, KUT
Clark, Pat (Con) Hacton, HAV
Clark, Poddy (LD) Chaucer, SOU
Clark, Ruth K. (Con) Fairlop, RED
Clark, Stuart D. (Fed) Prince's, LAM
Clark, Teresa J. (LD) Shackelwell, HAC
Clark, Val (Con) Falconwood, BEX
Clarke, Amy E. (Lab) Surrey Docks, SOU
Clarke, Anne M.B. (Lab) Childs Hill, BAR
Clarke, Basil T. (Grn) Palmers Green, ENF
Clarke, Dave (BNP) New Addington S. CRO
Clarke, John J. (BNP) New Addington N. CRO
Clarke, John V. (Res) Pettits, HAV
Clarke, Katy (Grn) Whitechapel, TOW

Clarke, Malcolm F. (UKIP) Falconwood, BEX
Clarke, Phil (Grn) Heston E, HOU
Clarke, Richard J. (LD) Hanworth Park, HOU
Clarke, Robert J. (Con) Rye Lane, SOU
Clarke, Stephen (LD) Blackwall, TOW
Clarke, Suzannah (Lab) Grove Park, LEW
Clarke, Thomas P. (LD) Romford Town, HAV
Clarke, Tricia (Lab) St George's, ISL
Clarke-Perry, Alice (Lab) St Peter's, ISL
Clay, Claire E. (Con) Furzedown, WAN
Clay, John A. (Lab) Carshalton S. SUT
Clayfield, Gareth (LD) Abbey Wood, GRE
Clayton, Valerie M. (Grn) Noel Park, HGY
Cliff, Robert P. (LD) Chislehurst, BRO
Clifford, Clare E. (Lab) Palace Riv, H&F
Clifton, Richard F. (LD) Sutton S. SUT
Clinch, John (LD) Hoxton East, HAC
Clinton, Susan (Lab) Eltham S. GRE
Clouder, Pat (Lab) Thornton Hth, CRO
Clouting, James A. (Lab) S. Ruislip, HIL
Coakley-Webb, Pauline V.M. (Lab) Coppetts, BAR
Coban, Mete S. (Lab) Stoke Newington, HAC
Cobbett, Tim (LD) St James, KUT
Codd, Patrick (Lab) Lewisham C, LEW
Coelho, Avрил (LD) Hampton N. RUT
Coffey, Michael (Grn) St Peter's, ISL
Coghill, Clare (Lab) High St, WAL
Coghlan, Chris (Renew) Balham, WAN
Cohen, Daniel B. (Con) Coppetts, BAR
Cohen, Dean S.B. (Con) Golders Green, BAR
Cohen, Jack B. (LD) Childs Hill, BAR
Cohen, Melvin (Con) Golders Green, BAR
Cohen, Philip J. (Lab) East Barnet, BAR
Cohen, Simon J. (LD) High Barnet, BAR
Cohen, Timothy P.R. (Con) Queen's Park, WES
Colacicco, Lia G.L. (Lab) Mapesbury, BRE
Colbourne, Tim (LD) Faraday, SOU
Colburn, Elliot H.G. (Con) Cheam, SUT
Coldrick, Matthew F. (LD) Tulse Hill, LAM
Coldwell, James D. (Lab) Newington, SOU
Cole, Chris (Lab) Cockfosters, ENF
Cole, Matthew A. (Con) Clementswood, RED
Cole, Robert A. (Con) Clayhall, RED
Coleman, Ben (Lab) Fulham Bdwy, H&F
Coleman, Connor (Con) Highbury E, ISL
Coleman, Kezia E. (Lab) St Mark's, KUT
Coleman, Louise M. (Con) Canonbury, ISL
Coles, Dexter (Con) William Morris, WAL
Coles, Jonathan W.A. (LD) Harold Wood, HAV
Coles, Will (LD) Hampstead Town, CAM
Coleshill, Will (Con) Bush Hill Park, ENF
Coley, Ryan D. (Lab) Coombe Vale, KUT
Collard, Michael J. (BNP) Selsdon & Addington
Village, CRO
Collins, Laura A. (Con) Chaucer, SOU
Collins, Melanie J. (Grn) Upminster, HAV
Collins, Melvin B. (Lab) Brentford, HOU

Collins, Mick (Con) Bunhill, ISL
Collins, Phil (Con) Pinkwell, HIL
Collins, Stuart (Lab) Broad Green, CRO
Collinson, Rachel A. (Grn) Stratford, NEW
Collison, Timothy R. (LD) Edgware, HRW
Colmans, John (Grn) West Finchley, BAR
Colquhoun, James (Con) Addison, H&F
Colwill, Reg (Con) Kenton, BRE
Combelles, Bruno S. (Grn) Vassall, LAM
Comer-Schwartz, Kaya (Lab) Junction, ISL
Compson, Helen M. (LD) West Putney, WAN
Concepcion, Charlene L. (Grn) Hackney C, HAC
Conduit, Gillian M. (LD) Preston, BRE
Congreve, Priscilla A. (LD) Campden, K&C
Conlan, Paul N.J. (Lab) Walpole, EAL
Conn, Frances M. (LD) Purley & Woodcote, CRO
Conneely, Rita L. (Lab) Kilburn, BRE
Connell, Adam P.A. (Lab) Addison, H&F
Connelly, Neil (Con) Village, B&D
Connelly, Sue (Con) Eastbrook, B&D
Connew, Paul V. (Con) Cranham, HAV
Connew, Susan G. (Con) Upminster, HAV
Connolly, Luke A. (Ind) Poplar, TOW
Connolly, Philip J. (Grn) Coldharbour, GRE
Connon, Benjamin (Con) William Morris, WAL
Connor, Liam B. (Grn) Grove Green, WAL
Connor, Pippa (LD) Muswell Hill, HGY
Connor, Robert J. (DVP) Kings Cross, CAM
Connor, Tom (Lab) Hoe St, WAL
Conradie, Sas (Con) Selhurst, CRO
Constant, Hugh D.P. (Lab) Wimbledon Park, MER
Constantinou, Lorraine (LD) Hillrise, ISL
Conti, Fabio (Con) Northfield, EAL
Conti, Matteo (Con) Norwood Green, EAL
Convery, Paul (Lab) Caledonian, ISL
Conway, Catherine E.M. (Grn) St Dunstan's, TOW
Conway, David (Con) Bowes, ENF
Conway, Maggie (Lab) Newing, CRO
Conway, Sara T. (Lab) Burnt Oak, BAR
Conway, Sophie (Lab) Hackney C, HAC
Conwell-Tillotson, Laura M. (PlumpP) Shooters Hill,
GRE
Cook, Andy (Lab) Sutton West, SUT
Cook, Jonathan P. (Con) Shaftesbury, WAN
Cook, Michael F. (LD) Fulham Bdwy, H&F
Cook, Steve (LD) Wallington S. SUT
Cooke, Christopher (UKIP) St Pancras, CAM
Cooke, Geof (Lab) Woodhouse, BAR
Cooke, Mary F. (Con) Shortlands, BRO
Cooke, Ted (LD) Hatch Lane, WAL
Coomb, Helen M. (Lab) Clementswood, RED
Coombs, John (LD) Heathfield, RUT
Coombs, Martin (Con) Perry Vale, LEW
Cooper, Alfie J. (Con) Elm Park, HAV
Cooper, Barry (Grn) S. Woodford, RED
Cooper, Christabel L. (Lab) Fulham Reach, H&F
Cooper, Christopher J. (HH Ind) Heaton, HAV
Cooper, Claire M. (Grn) Lewisham C, LEW

Cooper, Dave (Lab) Chessington N. KUT
Cooper, Emma M. (Lab) Munster, H&F
Cooper, Gemma E. (LD) Old Kent Road, SOU
Cooper, Geoff (LD) Cannon Hill, MER
Cooper, Jane (Con) West Putney, WAN
Cooper, Jo (Lab) East Barnet, BAR
Cooper, Judith V. (Con) Uxbridge S. HIL
Cooper, Leonie A. (Lab) Furzedown, WAN
Cooper, Martin (LD) Cray Valley E, BRO
Cooper, Oliver (Con) Hampstead Town, CAM
Cooper, Phil (Grn) Highlands, ENF
Cooper-Marbiah, Caroline M. (Lab) Colliers Wood, MER
Coote, Farakhan (Con) Mildmay, ISL
Cope, John (Con) Dulwich Wood, SOU
Cope, Steven (Grn) Cray Valley West, BRO
Copley, Tom (Lab) Sydenham, LEW
Coppack, Lee (LD) Middle Park & Sutcliffe, GRE
Corbett, Frederick R. (YK Res) Beverley, KUT
Corbett, Helen (LD) Bickley, BRO
Corbett, Juliet (LD) Clock House, BRO
Corbett, Richard E. (LD) Shortlands, BRO
Corby, Gideon (Grn) Haggerston, HAC
Cordwell James, Michael V. (Grn) Woodside, HGY
Cork, James A.A.W. (Grn) Park Hill & Whitgift, CRO
Cornelius, Alison J. (Con) Totteridge, BAR
Cornelius, Richard A. (Con) Totteridge, BAR
Cornell, Tessa L. (Lab) Sutton S. SUT
Corner, Matthew J. (Con) Queenstown, WAN
Corney, Victor P.E. (LD) Underhill, BAR
Cornforth, Angela (Lab) Plumstead, GRE
Cornwell, Nigel B. (Con) Sutton C, SUT
Corry-Roake, Joe (Lab) Clapham Common, LAM
Cortes Allsopp, Setrgio (Lab) Heathfield, RUT
Corthorne, Philip N. (Con) West Ruislip, HIL
Cosgrave, Shirley G. (Con) Knight's Hill, LAM
Costello, Vanessa J. (Con) Southfield, EAL
Costigan, Deirdre T. (Lab) Northolt Mandeville, EAL
Cotcher-Riley, George (LD) Fulham Reach, H&F
Cotter, Mick (TUSC) Stoke Newington, HAC
Cottington, David (Lab) Surbiton Hill, KUT
Cottington, Linsey A. (Lab) Norbiton, KUT
Cottis, Stuart (Con) Caledonian, ISL
Cotton, Alex (Grn) Beverley, KUT
Cotton, Richard S. (Lab) Camden Town, CAM
Cottrell, Robert P. (LD) Queen's Park, WES
Coughlin, John L. (Grn) Brockley, LEW
Coughlin, John L. (Grn) Mayor, LEW
Coudrey, Tony (LD) Parson's Green, H&F
Courtenage, Simon A. (LD) West Harrow, HRW
Cousins, Ann-Marie (Lab) Abbey Wood, GRE
Cousins, James A. (Renew) Shaftesbury, WAN
Cowan, Stephen E. (Lab) Hammersmith Bdwy, H&F
Cowell, Fred (Lab) Thurlow Park, LAM
Cowling, John (Con) Walpole, EAL
Crowley, Howard W. (UKIP) Nonsuch, SUT

The Almanac of Council Elections 2018

Cowley, Judith C. (Lab) Tolworth, KUT
Cowper, Pauline U. (Lab) Cannon Hill, MER
Cox, Antonia M. (Con) Hyde Park, WES
Cox, David J. (Grn) Bow E, TOW
Cox, Eileen J. (LD) Eltham West, GRE
Cox, Fiona J.M. (LD) Northwood, HIL
Cox, Lewis (Lab) Hobbayne, EAL
Cox, Martin (Grn) Forest Hill, LEW
Cox, Michael F. (LD) Ickenham, HIL
Cox, Michael F. (LD) Maida Vale, WES
Cox, Natasha (Grn) St George's, ISL
Coyne, Kevin R. (CAP) Bryanston, WES
Craintree, Clayton C. (LD) Mapesbury, BRE
Craig, Alan (CPA) Canning Town N. NEW
Craig, Andrea L. (Con) Canbury, KUT
Craig, Kevin D. (Lab) Bishop's, LAM
Craig, Lucy (Grn) Bruce Grove, HGY
Craigie, Ian (LD) Kew, RUT
Cramp, Jack L.L. (Con) Botwell, HIL
Crane, George (Lab) Fryent, BRE
Cranenburgh, Stephen L. (Lab) Petts Wood & Knoll, BRO
Craske, Peter H. (Con) Blackfen & Lamorbey, BEX
Craven, Bonnie E. (Lab) Sutton C, SUT
Crawford, Daniel S. (Lab) Acton C, EAL
Crawford, Kate (Lab) East Acton, EAL
Creatura, Mario (Con) Coulsdon Town, CRO
Creely, Bernard J. (Grn) London Bridge, SOU
Creighton, Ann (Lab) Old Coulsdon, CRO
Creighton, James M. (LD) Hale, BAR
Creighton, Louise (Lab) Teddington, RUT
Cresswell, Jim (Grn) Clissold, HAC
Crichton Stuart, Marietta F. (LD) Clapham Town, LAM
Crispin, Joanna E. (Lab) West Wickham, BRO
Cristea, Marian (Con) Leytonstone, WAL
Critchard, Annamaria M. (Lab) Tooting, WAN
Crivelli, George (Con) East Putney, WAN
Croall, Jonathan S. (Grn) East Putney, WAN
Croce, Stephane J. (LD) Oval, LAM
Crompton, Ben (Con) Bromley S. TOW
Cronin, Muriel B. (LD) Northcote, WAN
Cronin, Sharon S. (Con) West Green, HGY
Crook, Nicole R.C. (Grn) Northwood, HIL
Crook, Peter L. (Grn) Manor, HIL
Croos, Mary (Lab) Fairfield, CRO
Crosher, Stephen (LD) Gospel Oak, CAM
Cross, Helen D. (LD) Turnham Green, HOU
Crossby, Jean E. (LD) St Helier, SUT
Crossland, Kate (Grn) Hanger Hill, EAL
Crouch, Roger (LD) Twickenham Riv, RUT
Crowder, John E. (Con) Havering Park, HAV
Crowder, Philippa (Con) Pettits, HAV
Crowe, Stephen P. (Con) Raynes Park, MER
Crowhurst, Keith (Grn) Woolwich Common, GRE
Crowley, Matthew (Grn) Heath, B&D
Crowley, Tim (Con) Carshalton S. SUT
Crowson, Mike (Grn) St Mary's, ISL

Crowston, Robert E. (Grn) St Katharine's, TOW
Crowther, Anthony (LD) BlackHth, LEW
Crowther, Nicky (Grn) S. Ruislip, HIL
Crozier, George A. (LD) Rushey Green, LEW
Cruikshank, Peggy J. (LD) Queensbury, BRE
Crush, Jay (Con) Lavender Fields, MER
Cryan, Stephanie (Lab) Rotherhithe, SOU
Csoka, Tony (Grn) Wanstead Village, RED
Culhane, Larry B. (Lab) North End, H&F
Cullen, Christine I.F. (Lab) Beddington S. SUT
Cullinan, Sue (Lab) Hampstead Town, CAM
Cullinane, Sandra (Con) Hounslow West, HOU
Culnane, Tess (BNP) Downham, LEW
Culverwell, Eldridge (Lab) Stroud Green, HGY
Cumbo, Ellie (Lab) St George's, SOU
Cummings, Clare L. (Grn) North Bermondsey, SOU
Cummings, Jason J. (Con) Shirley S. CRO
Cummings, Patsy J. (Lab) S. Norwood, CRO
Cummins, Christopher M.G. (Con) Clementswood, RED
Cummins, Mark (LD) Dudden Hill, BRE
Cunliffe, Alexander M. (LD) West Ruislip, HIL
Cunningham, Andrew H.W. (Con) Merton Pk, MER
Cunningham, Conal E. (Grn) West Barnes, MER
Cunningham, David H. (Con) Tudor, KUT
Cunningham, Mark (Grn) Forest Hill, LEW
Cunningham, Richard (LD) Acton C, EAL
Cunningham, Rory P.K. (LD) East Acton, EAL
Cunnington, Jeremy (LD) Stroud Green, HGY
Cunnyngham, Anna F. (Lab) Chessington S. KUT
Curati, Margaret (Grn) East Barnet, BAR
Curcic, Ivana (Grn) Woodside, HGY
Curley, Will (Con) The Wrythe, SUT
Curling, Peter A. (Lab) Townfield, HIL
Curran, Gemma L.A.M. (Con) Mortlake, RUT
Curran, Katherine (Grn) Thornton, LAM
Curran, Liam (Lab) Sydenham, LEW
Davey, John C. (Con) West Hill, BEX
Currie, George H.W. (Con) Mapesbury, BRE
Curtin, Mary A. (Lab) Lwr Morden, MER
Curtis, Adam (Lab) Gooshays, HAV
Curtis, Kay D. (Con) Fortis Green, HGY
Curtis, Terry (LD) Tulse Hill, LAM
Curtis-Hale, Joshua P. (LD) Valley, WAL
Cusack, Ciaran (Grn) Mile End, TOW
Cusworth, Patrick G. (Con) Hobbayne, EAL
Cuthbert, Aisha E. (Con) Shortlands, BRO
Cuthbert, Matthew (LD) Harringay, HGY
Cutler, Kim M. (Grn) London Fields, HAC
Cutler, Vivien (Lab) St Peter's, ISL
Cvetek, Vesna (Con) Feltham West, HOU
Cyron, Anne B. (Con) Abingdon, K&C

D

Da Costa, Angelo E. (Lab) Larkswood, WAL
Da Costa, Nick (LD) Alexandra, HGY

Dabrowska, Joanna K. (Con) Ealing Common, EAL
Dabrowska, Mirosława Z. (Con) Haggerston, HAC
Daby, Janet (Lab) Whitefoot, LEW
Dacres, Brenda (Lab) New Cross, LEW
Dalal, Rusi K. (LD) Lady Margaret, EAL
Daley, James G.D. (Lab) Tooting, WAN
Dalgliesh, Lynne (Con) Heston West, HOU
Dalton, Sarah J. (Con) Penge & Cator, BRO
Daly, Jacolyn L. (Lab) Palace Riv, H&F
Daly, Mary B. (Lab) Sudbury, BRE
D'Amiral, Graham M. (Con) Slade Green, BEX
Danes, Brian W. (UKIP) West Wickham, BRO
Danescu, Diana (Con) Chadwell, RED
Danielewicz, Bogusława A. (Duma) Leyton, WAL
Daniels, Gonul (Con) Winchmore Hill, ENF
Daniels, Jon (Con) Bush Hill Park, ENF
Daniels, Terry (Lab) Wimbledon Park, MER
Dankowska, Iwona (Duma) Dudden Hill, BRE
Dann, Billy (LD) Avonmore, H&F
Dar, Tariq (Lab) Mapesbury, BRE
Darby, Natalie R. (LD) S. Woodford, RED
Darko, Emily S. (Grn) Northumberland Park, HGY
Darrer, Diana D. (LD) Golders Green, BAR
Darrer, Thomas G. (LD) West Finchley, BAR
Darvill, Julia B. (Lab) Upminster, HAV
Darvill, Kate L. (Lab) Cranham, HAV
Darvill, Keith E. (Lab) Heaton, HAV
Darvill, Simon M. (Lab) Elm Park, HAV
Darwish, Hunad M. (Con) Lansbury, TOW
Das Gupta, Sasha (Lab) Forest Gate N. NEW
Das Neves (Lucia (Lab) Woodside, HGY
Das, Dipa (Lab) St Dunstan's, TOW
Dasgupta, Rohit K. (Lab) Canning Town S. NEW
Dattani, Niraj (Lab) Kenton E, HRW
Davenport, Laura (Grn) Cockfosters, ENF
Davenport, Simon C. (Grn) Hounslow S. HOU
Davey, Emily J. (LD) Norbiton, KUT
Davey, John C. (Con) West Hill, BEX
David, Eli B.B. (Lab) West Wickham, BRO
David-Sanders, Lee (Con) Highlands, ENF
Davie, Ed (Lab) Thornton, LAM
Davies, Alexander D.J. (LD) Gipsy Hill, LAM
Davies, Ana (Lab) Longlands, BEX
Davies, Carrie E. (Grn) Cazenove, HAC
Davies, Darryl (Con) Kentish Town, CAM
Davies, Helen P. (LD) Abbey Road, WES
Davies, Jimi (Grn) Fulham Reach, H&F
Davies, Jon (Lab) Prince's, LAM
Davies, Jonathan M. (LD) Garden Suburb, BAR
Davies, Julie (Lab) St Ann's, HGY
Davies, Kathryn E. (LD) St Peter's, ISL
Davies, Laim J. (Lab) Bexleyheath, BEX
Davies, Lynne (Grn) Winchmore Hill, ENF
Davies, Peter C. (LD) Brooklands, HAV
Davies, Roger W. (LD) North Greenford, EAL
Davies, Thomas J.G. (Con) Westbourne, WES
Davis, Aileen (Con) Middle Park & Sutcliffe, GRE
Davis, Alison M. (LD) Copers Cope, BRO

Davis, Charlie (Con) Eltham N. GRE
Davis, David W. (Con) Downham, LEW
Davis, Gillian H. (Lab) Cray Valley E, BRO
Davis, Jacqueline A. (Lab) Southfield, EAL
Davis, James C.M. (Con) Gipsy Hill, LAM
Davis, Janet P. (Lab) St Andrew's, HAV
Davis, Jim (Con) Eltham West, GRE
Davis, Kevin J. (Con) Old Malden, KUT
Davis, Lois E. (Grn) St Mary's Park, WAN
Davis, Matthew (Con) Hoe St, WAL
Davis, Michael (Lab) Hacton, HAV
Davis, Richard A. (LD) Shaftesbury, WAN
Davis, Robert J. (Con) Lancaster Gate, WES
Davis, Sharon R. (LD) West Putney, WAN
Davis, Silas M.L. (LD) Bethnal Green, TOW
Davis, Sophie (Lab) Forest Hill, LEW
Davison, Graham (Con) St Giles, SOU
Dawes, Mark S. (Grn) Leytonstone, WAL
Dawkins, Catherine A. (Grn) Stockwell, LAM
Dawood, Mariam (Lab) Manor Park, NEW
Dawson, David R.A. (LD) Havering Park, HAV
Dawson, Huw P.K. (LD) Haselbury, ENF
Dawson, Peter M. (Con) Northcote, WAN
Day, Andrew (Con) Chessington N. KUT
Day, Anna R. (Lab) Crayford, BEX
Day, Tom (Con) Highbury West, ISL
Daykin, Mike (LD) Churchfields, RED
De Almeida Alberton, Victor M. (LD) Shacklewel, HAC
De Boursac, Guy (LD) Chiswick Riv, HOU
De Deney, Simon N.C. (LD) Clissold, HAC
De Ferry, Gabriella P. (LD) Blackwall, TOW
De Keyser, Kirsten (Grn) Highgate, CAM
De Malet Roquefort, Aimery (LD) Bloomsbury, CAM
De Maynard, Vernon A. (Con) Thornton, LAM
De Morais, Marx (Ind) Fognal & Fitzjohns, CAM
De Ryk, Amanda (Lab) BlackHth, LEW
De Silva, Clare (Con) Bush Hill Park, ENF
De Sousa, Carlos M.C.P. (Lab) The Wrythe, SUT
De Stanford Wallitt, Elizabeth (UKIP) Brompton, K&C
De Villiers, Chantelle (Con) Regent's Park, CAM
De Wulverton, Ian R. (UKIP) Heaton, HAV
Deac, Andrea R. (LD) Hackney Wick, HAC
Deakins, Gwyneth E. (LD) Churchfields, RED
Dean, Adam (Con) Church St, WES
Dean, Bobby (LD) Crofton Park, LEW
Dean, David T. (Con) Dundonald, MER
Dean, Lorraine (Con) Little Venice, WES
Dean, Peter L. (Con) Kelsey & Eden Park, BRO
Deane, Alex (Con) North Walworth, SOU
Dearden, James O. (LD) Garden Suburb, BAR
De'Ath, Alan C. (Lab) Fulham Bdwy, H&F
Debono, Theresa (Lab) Highbury West, ISL
Deegan, Rebecca (Grn) Streattham Wells, LAM
Deeks, John F. (LD) Heaton, HAV
Deen, Jeffrey H. (Ind) Preston, BRE

Deering, Rob (Con) Highbury West, ISL
Degen, Heidi (LD) Rushey Green, LEW
Degrads, Nina V. (Lab) Crystal Palace, CRO
Dehaney, John (Lab) Graveney, MER
Delarue, Pierre H.D. (LD) St Mary's, ISL
Delos Santos, Alejandro (Con) Eastbury, B&D
Demir, Mahir (Lab) West Green, HGY
Demirci, Feryal (Lab) Hoxton East, HAC
Demirel, Birsen (Lab) Enfield Lock, ENF
Dempster, John A. (Lab) Kelsey & Eden Park, BRO
Dempster, Sean M. (Con) Bow E, TOW
Denman, Moya F.G. (LD) Brompton, K&C
Dennis, Helen C. (Lab) Chaucer, SOU
Dennison, Paul (LD) Highgate, HGY
Dennison, Theo C. (Lab) Syon, HOU
Denniss, Michael J.A. (Con) Chiswick Riv, HOU
Denniston, John F. (LD) Poplar, TOW
Denselow, James H. (Lab) Queen's Park, BRE
Densley, Simon N. (Con) St Helier, SUT
Dent Coad, Emma (Lab) Golborne, K&C
Denys, Nick (Con) Eastcote, HIL
DePala, Mukesh H. (Con) Brunswick Park, BAR
Derrick, David T. (LD) Warwick, WES
Derrington, Giles (LD) Graveney, WAN
Dervish, Osman A. (Con) Pettits, HAV
Desmond, Michael (Lab) Hackney Downs, HAC
Desorgher, Simon (Grn) Purley Oaks, CRO
Devaney, John F.L. (Grn) Homerton, HAC
Devani, Kishan R. (LD) West Ruislip, HIL
Devaraj, Jagann (Grn) Rye Lane, SOU
Devenish, Tony (Con) Knightsbridge, WES
Deville, Alan C. (Con) Yiewsley, HIL
Deville, Lesley C. (Con) West Drayton, HIL
Devlin, Benjamin M. (Lab) Pett's Wood & Knoll, BRO
Dewar, Torron-Lee (Ind) Brentford, HOU
Dexters, Job (Grn) Charville, HIL
Dey, Chris (Con) Grange, ENF
Dhadwal, Karanvir S. (Lab) S.all Bdwy, EAL
Dhaliwal, Sukhbir S. (Lab) Cranford, HOU
Dhami, Tejinder S. (Lab) Dormers Wells, EAL
Dhanani-Sumaria, Kunal (Grn) Edgware, BAR
Dhedi, Shabana (Lab) Forest, WAL
Dheer, Harbhajan K. (Lab) Greenford Bdwy, EAL
Dheer, Ranjit L. (Lab) Dormers Wells, EAL
Dhillon, Jasvinder S. (Lab) Pinkwell, HIL
Dhillon, Poonam (Lab) Cranford, HOU
Dhindsa, Kamaljit S. (Lab) S.all Green, EAL
Dhot, Jas (Lab) Barnhill, HIL
Dhungana, Surendra (Con) Hobbayne, EAL
Di Netimah, Felix (Con) Preston, BRE
Diakides, Isidoros (Lab) Tottenham Green, HGY
Diamantis, Nick (Lab) St Helier, SUT
Diamond, Darren (LD) Harrow Weald, HRW
Diamond, Sebastian J. (Grn) Perivale, EAL
Diantantou, Bruno (Lab) Earl's Court, K&C
Dickenson, Ashley K. (CPA) Carshalton C, SUT
Dickson, Jim (Lab) Herne Hill, LAM
Dider-Garnham, Suzie A. (Con) Borough, SOU

The Almanac of Council Elections 2018

Diffey, William T. (Con) Marlborough, HRW
Diggory, Paul (LD) St James's, WES
Dighe, Sanjay (Lab) Pinner, HRW
Dignan, Danny (LD) Downham, LEW
Dikerdem, Auydin (Lab) Queenstown, WAN
Dillon, Gary (Lab) Charlton, GRE
Dimambro, Massimo J. (DVP) Downham, LEW
Diment, Richard T. (Con) Sidcup, BEX
Dimoldenberg, Paul H. (Lab) Queen's Park, WES
Dines, Nicholas G. (Con) Enfield Highway, ENF
Dingemans, Michael (LD) Mortlake, RUT
Dixey, Judy (LD) Gospel Oak, CAM
Dixon, Ian E. (Grn) Kenley, CRO
Dixon, Josh (LD) Alexandra, HGY
Dixon, Liz (Lab) Dollis Hill, BRE
Dixon, Simon E. (Lab) Stamford Hill West, HAC
Dixon-Fyle, Dora (Lab) Camberwell Green, SOU
Djafari-Marbini, Aghileh (Lab) Headstone N. HRW
Djurkovic, Helena (LD) Highgate, CAM
Dobson, Pat (Lab) Beverley, KUT
Dodds, John (UKIP) Gipsy Hill, LAM
Dodin, Nic (Res) Hacton, HAV
Dogan, Ali (Lab) Springfield, HAC
Dogan, Erdal (Lab) Seven Sisters, HGY
Dogan, Guney (Lab) Lwr Edmonton, ENF
Dogus, Ibrahim (Lab) Bishop's, LAM
Doheny, James M. (Lab) Town, H&F
Doherty, Conor (LD) Thornton, LAM
Dokwal, Sushil G. (Con) Northwick Park, BRE
Dolezal, Nick (Lab) Rye Lane, SOU
Dollimore, Peter J. (LD) Northwood Hills, HIL
Dombey, Ruth C. (LD) Sutton N. SUT
Don, Saira (Con) West Hendon, BAR
Donachie, Clare E. (LD) Goose Green, SOU
Donnelly, Stephen G. (Lab) St Leonard's, LAM
Donnelly, Steve (Lab) East Acton, EAL
Donnelly, Will (DVP) Downham, LEW
Donnelly, Will (DVP) Mayor, LEW
Donnelly-Jackson, Fleur (Lab) Willesden Grn, BRE
Donovan, Alan (Lab) Old Coulsdon, CRO
Donovan, Belinda (Con) Town, H&F
Donovan, Deanna (Grn) Grove Green, WAL
Donovan, Paul F. (Lab) Wanstead Village, RED
Doody, Eleanor M. (LD) West Hill, WAN
Doran, James K. (LD) Newington, SOU
Dore, Martin G. (Grn) Stockwell, LAM
Dore, Rosaline A. (Lab) Hale End, WAL
Dorobisz, Joanna (Duma) Markhouse, WAL
Dorrington Hutton, Callum (UKIP) Earl's Court, K&C
Doshi, Nital V. (LD) Hounslow West, HOU
Doughty, Trevor U.C. (Grn) Bowes, ENF
Douglas, Adrian R. (Grn) Selsdon Vale, CRO
Douglas, David (Con) Alexandra, HGY
Douglas, Ian R.S. (Grn) Cleveland, EAL
Douglas, Ken (TUSC) William Morris, WAL
Douglas, Martin J. (Grn) New Addington S. CRO

Douglas, Paul (Lab) Chapel End, WAL
Douglas-Green, Jonathan R. (LD) Penge & Cator, BRO
Dourmouh, Andy (Con) Longlands, BEX
Dove, Hayley A.E. (LD) Dalston, HAC
Dowding, Luke (Grn) Holborn, CAM
Downes, Rosie (Grn) Catford S. LEW
Downing, Alan (Con) St Mary's & St James, BEX
Dowse, Catherine (Lab) Coldharbour, GRE
Dowson, Fiona J. (Grn) Stoke Newington, HAC
Doyle, Phil (Con) Chessington N. KUT
Dragadze, Tamara (LD) Palace Riv, H&F
Drage, Simon D.H. (LD) Streatham S. LAM
Dragomirova, Ekaterina T. (Con) Burnt Oak, BAR
Draper, Nicholas G. (Lab) St Helier, MER
Dresselaers, Klaar (LD) Cannon Hill, MER
Drew, Matthew D. (Con) Carshalton C, SUT
Dreyer, Charles W.G. (Grn) Stamford Hill West, HAC
Driscoll, Cathy (Lab) Hampton N. RUT
Driscoll, Paul W. (Lab) Northfield, EAL
Dromey, Joe (Lab) New Cross, LEW
Drummond, Tom (Con) Worcester Park, SUT
Drury, Kate (Con) Middle Park & Sutcliffe, GRE
Drury, Spencer (Con) Iltham N. GRE
Drysdale, Patrick H. (Con) Enfield Lock, ENF
D'Souza, Robert J. (LD) Headstone N. HRW
Du Plessis, Verster (Con) Chessington N. KUT
Duale, Abdi (Lab) Ealing Common, EAL
Dube, Noel (Con) Whitechapel, TOW
Dubow, Leslie (LD) Southgate, ENF
Ducker, John F.C. (LD) Greenford Green, EAL
Ducker, Judith E. (LD) Hobbayne, EAL
Duddridge, Lloyd J. (Lab) Bridge, RED
Duduclu, Jem (Con) Barnhill, HIL
Duffell, Michael (Con) S. Woodford, RED
Duffy, John (No desc) Kilburn, BRE
Duggan, John (LD) Brondesbury Park, BRE
Dugmore, Keith R. (LD) Churchill, WES
Dukat, Balasz (Grn) Eastcote, HIL
Dul, Peter J. (UKIP) Heathfield, RUT
Dulwich, John (Lab) Alibon, B&D
Duncan, Janet S.M. (Lab) West Drayton, HIL
Dunford, John W. (UKIP) Bexleyheath, BEX
Dunford, Paula C. (UKIP) Bexleyheath, BEX
Dunkley, George E. (Con) Valentines, RED
Dunkwu, Chike (CPA) Beckton, NEW
Dunn, Anthony P. (LD) Mapesbury, BRE
Dunn, Antonia F.P. (Con) Graveney, WAN
Dunn, Felicity J. (LD) Willesden Grn, BRE
Dunn, Ian W. (Lab) Clock House, BRO
Dunn, Michael J. (CAP) Marylebone High St, WES
Dunn, Michelle C. (Con) Wanstead Village, RED
Dunne, Katherine S. (Lab) Syon, HOU
Dunn-Sims, Barry (Grn) Hanworth Park, HOU
Dunstone, Lorraine D.H. (LD) Tolworth, KUT
Dupuy, Laila (Con) Queen's Park, WES
Durai-Bates, Pat (LD) Southfields, WAN

Durant, David W. (Res) Rainham, HAV
Durdin, Tony W. (Res) Rainham, HAV
Durham, Anthony C.H. (LD) Thamesmead Moorings, GRE
During, Seton A.R.O. (Grn) Ponders End, ENF
Durnford-Slater, Rosamund (LD) Knightsbridge, WES
Durrant, Mark J. (LD) Beverley, KUT
Durwood-Thomas, Ashley T. (Con) Caledonian, ISL
Duschinsky, Valerie L. (Con) Mill Hill, BAR
Duthie, Charlotte (Con) Shepherd's Bush Green, H&F
Dwight, Jed (Con) Stonecot, SUT
Dyas, Samuel (Con) Kings Cross, CAM
Dyer, Jacqui (Lab) Vassall, LAM
Dyer, Will (LD) Bethnal Green, TOW
Dykes, Nicky (Con) Bromley Town, BRO
E
Eager, Audrey (LD) Bishop's, LAM
Eagling, Brian E. (Res) Harold Wood, HAV
Eagling, Bunny (Res) Gooshays, HAV
Eakin, Oliver M. (YK Res) Berrylands, KUT
Earl, Douglas (Grn) Lea Bridge, HAC
Earley, Sinead C. (Lab) Hacton, HAV
Eason, Richard J. (Lab) Osterley, HOU
E, Nicola (LD) Whitechapel, TOW
Easter, Ann R. (Lab) Canning Town N. NEW
Eastham, Karl D. (Lab) Chaucer, SOU
Eastoe, Duncan P. (Grn) Knight's Hill, LAM
Eastwood, Jennifer L. (Adv) Stanley, K&C
Eaves, Joanna (Grn) Clapham Common, LAM
Eaves, Will (Grn) Brixton Hill, LAM
Echedom, Ada E. (Con) River, B&D
Edbrooke, Jane (Lab) Thornton, LAM
Edgar, David J. (Lab) Mile End, TOW
Edgar, Elisabeth A. (LD) Oakleigh, BAR
Edgeworth, Paul (LD) Earlsfield, WAN
Edmonds, Richard (NF) St Helier, SUT
Edward, Helen M. (Con) St Margaret's, RUT
Edwards, Alcuin I. (Grn) Northumberland Park, HGY
Edwards, Gavin J. (Lab) Nunhead, SOU
Edwards, Harriet (Grn) Colliers Wood, MER
Edwards, Ian K. (Con) Eastcote, HIL
Edwards, Jacob S. (Lab) Leyton, WAL
Edwards, Jayde T. (Con) Broad Green, CRO
Edwards, Leigh G. (LD) Turnham Green, HOU
Edwards, Matthew O. (Con) Forest Gate S. NEW
Edwards, Nick (CLC) Herne Hill, LAM
Edwards, Patrick (Lab) Cann Hall, WAL
Edwards, Paul J. (Lab) Underhill, BAR
Edwards, Peter (Con) Greenford Bdwy, EAL
Edwards, Peter G. (Con) Bedfont, HOU
Edwards, Robin W. (Con) Bow E, TOW
Edwards, Simon (LD) St James, KUT

Edwards, Tracy (TUSC) Rushey Green, LEW
Edwardson, Dan (Con) Crystal Palace, CRO
Edwin, Dorothy N. (Lab) St James's, WES
Efthymiou, Kyri (Con) Turkey St, ENF
Egan, Damien (Lab) Mayor, LEW
Egford, Helen (Con) Fortis Green, HGY
Eginton, Tony (Lab) Barnhill, HIL
Eglin, Gregory J. (Lab) S. Woodford, RED
Ehmann, Alexander (LD) St Margaret's, RUT
Ejiofor, Joseph (Lab) Bruce Grove, HGY
Ejumotan, Catherine (Lab) Bush Hill Park, ENF
Ekechi, Patricia (Lab) Highlands, ENF
Ekekhomen, Donald O. (Con) Waddon, CRO
Ekholm, Roberto J. (LD) Little Venice, WES
El Gamry, Catherine A.M. (Con) St Ann's, HGY
El Gamry, Daniel N. (Con) St Ann's, HGY
Elaahi, Mohammed F.E. (Asp) Weavers, TOW
Elaine Bagshaw (LD) Mayor, TOW
Elcho, Francis R. (Con) Bayswater, WES
Eldridge, Alexandra (Con) Mildmay, ISL
Elgorn, Martin (LD) Teddington, RUT
Elis, Dafydd W. (Lab) Bayswater, WES
Elkon, Jon (Grn) Cranford, HOU
Ellen, Patrick C. (Grn) Nightingale, WAN
Ellerbeck, Des (Con) Shadwell, TOW
Ellingham, James (Con) Grove Green, WAL
Elliott, Colin M. (Lab) Grove Park, LEW
Elliott, Gareth (Con) Whitton, RUT
Elliott, Paul (Grn) Junction, ISL
Elliott, Pete (Grn) Gipsy Hill, LAM
Elliott, Robert E. (Lab) Shirley N. CRO
Elliott, Scott (Grn) Hoxton East, HAC
Elliott, Victoria V.M. (Grn) Noel Park, HGY
Ellis, Alexander (Con) Regent's Park, CAM
Ellis, Andy (Grn) Waddon, CRO
Ellis, Daniel J. (Con) Haverstock, CAM
Ellis, Judi (Con) Cray Valley West, BRO
Ellis, Novlette J. (Con) Faraday, SOU
Ellis, Paul (Con) Balham, WAN
Ellis, Pravina (Grn) Bensham Manor, CRO
Elloy, Jerry (LD) Hampton N. RUT
Elnaghi, Marwan (Lab) Notting Dale, K&C
Ely, Peter J. (Lab) Thurlow Park, LAM
Emerson, Gail (Lab) Hayes, BRO
Emerson, Merlene (LD) Barnes, RUT
Emery, Scott (LD) Muswell Hill, HGY
Emin, Roy (Ind) Eastbrook, B&D
Emmanuel, Leona S. (Lab) North Bermondsey, SOU
Emmerson, Jane E. (Con) Whitechapel, TOW
Emmerson, Nick (LD) Stonecot, SUT
Emmett, Roy (Lab) Hainault, RED
Emordi, Edilia E. (Con) Homerton, HAC
Empson, Claire (WEP) Goose Green, SOU
Emsley, Paul S. (LD) S. Woodford, RED
Enderby, Claireine (LD) Brunswick Park, BAR
Engineer, Shiraz (LD) Knight's Hill, LAM
Engineer, Soonu (Lab) Queen's Gate, K&C
English, Shelly L. (LD) Island Gardens, TOW

Enock, Paul A. (Grn) Biggin Hill, BRO
 Enright, Judith F. (Lab) Barnes, RUT
 Erasmus, Kathy (LD) Thurlow Park, LAM
Erbil, Eilif (Lab) Enfield Lock, ENF
Erbil, Ergin (Lab) Edmonton Grn, ENF
Erbil, Susan (Lab) Ponders End, ENF
 Erdogan, Arif O. (LD) St Peter's, TOW
Eren, Ergun (Lab) Enfield Highway, ENF
 Ernst, Friedrch P. (Grn) White Hart Lane, HGY
Eslamdoust, Maryam (Lab) Kilburn, CAM
 Espley, Paul W. (Lab) Manor, HIL
 Essajee, Huzaifa F. (Grn) Brunel, HIL
 Ettessami, Pantea (LD) Perivale, EAL
Ethapemi, Tony (Lab) Brondesbury Park, BRE
Etti, Sade O. (Lab) Clissold, HAC
 Eubanks, Mervin (Lab) Merton Park, MER
 Evans, Cordelia M.R. (Con) Notting Dale, K&C
 Evans, David (Grn) Rye Lane, SOU
 Evans, Frank J. (Lab) Darwin, BRO
 Evans, Gareth B. (LD) Mayor, NEW
 Evans, Gareth B. (LD) Stratford, NEW
Evans, Janet L.K.K. (Con) Courtfield, K&C
 Evans, Jeff (UKIP) Highlands, ENF
 Evans, John W. (Con) Peckham, SOU
 Evans, Kay (DVP) Cricket Green, MER
 Evans, Lenia (Grn) Mapesbury, BRE
 Evans, Peter M. (Lab) Southfield, EAL
 Evans, Rachel L. (Lab) St Margaret's, RUT
 Evans, Rhonda (Lab) Twickenham Riv, RUT
Evans, Robert J. (Con) Farnborough, BRO
 Evans, Robert N. (Lab) BromleyCmn, BRO
 Evans, Torla (Grn) Knight's Hill, LAM
 Evans, Vincent (BNP) West Drayton, HIL
 Eveleigh, Ray (Lab) Stonecut, SUT
 Eveleigh, Tim (Grn) Addiscombe E, CRO
 Everett, Charles (Con) Bruce Grove, HGY
 Evers, John K. (Lab) Worcester Park, SUT
 Ewins, Tom (Con) Haverstock, CAM
 Ewurum, Sampson (Con) Hackney C, HAC
 Eyles, Julie (Lab) London Bridge, SOU
 Eyres, Phyl (Grn) Belsize, CAM
Ezeajughi, Ernest N. (Lab) Stonebridge, BRE
 Ezenwata, Endy (CPA) Thamesmead E, BEX
 Ezimako, Jethro (Con) Colindale, BAR

F

Fabricant, Ruth (Grn) Copers Cope, BRO
 Fabrizi, Eric (Grn) Junction, ISL
 Fahmy, Mohamed (Con) S.all Bdwy, EAL
Fahy, John (Lab) Woolwich Riv, GRE
Fairclough, Anthony J. (LD) Dundonald, MER
 Fairhurst, Kate (Con) Swiss Cottage, CAM
 Faiz, Faiz (LD) Cann Hall, WAL
Fajana-Thomas, Susan (Lab) Stoke Newington, HAC
 Fajardo Palacios, Gabriela P. (CPA) Warwick, WES

Falana, John (CPA) Stratford, NEW
 Falchikov, Dan (LD) Old Malden, KUT
 Falconer, Kieran (Lab) Chingford Green, WAL
 Fallart, Peter D. (Con) Chase, ENF
 Faqai, Ahmed O.S. (Con) Canning Town N. NEW
Farah, Harbi (Lab) Welsh Harp, BRE
 Farbey, David S. (Grn) Brunswick Park, BAR
 Farlan, Greta L. (Lab) Tolworth, KUT
Farley, Scott M. (Lab) Botwell, HIL
 Farndon, Lucy (Grn) Coulsdon Town, CRO
 Farquhar, Tammey K. (Con) S. Hornchurch, HAV
 Farrant, Natasha J. (LD) Fulham Bdwy, H&F
 Farren, Kyle J. (Ind) Courtfield, K&C
Farrier, Claire (Lab) East Finchley, BAR
 Fass, Rosa N. (Grn) Tottenham Green, HGY
 Fatima, Ahmad (Con) Cathall, WAL
 Fatukasi, Ade (LD) Telegraph Hill, LEW
Faulks, Catherine F. (Con) Campden, K&C
 Fawcett, Christopher S. (Lab) Hampton, RUT
Fawthrop, Simon H. (Con) Petts Wood & Knoll, BRO
 Fazal, Leila (WEP) Ferndale, LAM
 Fea, Thomas W.G. (Grn) Blackwall, TOW
 Feakes, Alex (LD) Perry Vale, LEW
 Fearon, Frances R. (Grn) Shirley N. CRO
Feis-Bryce, Alex (Lab) Evelyn, LEW
 Fell, David N. (Con) Stepney Green, TOW
 Fellowes, Jane L. (UKIP) S. Hornchurch, HAV
 Fellowes, Jim (UKIP) Upminster, HAV
Fennimore, Sue (Lab) Addison, H&F
 Fenton, Caroline A. (Grn) Bromley S. TOW
 Fenton, Liz (Lab) Hatch Lane, WAL
Fergus, Edna (Lab) Becontree, B&D
 Ferguson, Jemma L. (Grn) Childs Hill, BAR
 Ferguson, Matthew D. (LD) Peninsula, GRE
 Ferguson, Robert M. (Con) Borough, SOU
 Fergusson, George (Con) Wembley C, BRE
 Fernandez, Andrew S. (Grn) Weavers, TOW
 Fernandez, Mervyn (PlumP) Plumstead, GRE
 Fernando, Rishi (Con) Chase, ENF
Ferreira, Joe (Lab) Erith, BEX
 Ferrero Tijera, Jose-Angel (LD) Edgware, BAR
 Ferrero, Graeme T. (Con) Norbiton, KUT
 Ferris, John D. (Grn) Isleworth, HOU
 Ferro, Mike (UKIP) Barnehurst, BEX
Ferry, Keith (Lab) Greenhill, HRW
 Feszczur, Henryk P. (LD) Hendon, BAR
 Ffiske, Caroline (Con) Avonmore, H&F
Fiaz, Rokhsana (Lab) Mayor, NEW
 Fidgett, Alexis L. (Grn) Camberwell Green, SOU
Field, Richard C. (Con) Nightingale, WAN
 Field, Susan A. (Con) St Peter's, TOW
 Finch, Mary (TUSC) East Ham S. NEW
 Finch, Sean E. (L) Cray Valley West, BRO
 Fincham, Matt (Con) Fulham Bdwy, H&F
 Findell, Mark G.J. (Con) Surrey Docks, SOU
 Fink, Deborah N. (Grn) Barkingside, RED
 Finlay, Heather (Grn) De Beauvoir, HAC

Finlay, Ronald A. (LD) West Finchley, BAR
 Finlayson, Brigid E. (LD) Colliers Wood, MER
 Finlayson, Jon (LD) East Barnet, BAR
 Finlayson, Kirsty M. (Con) St Katharine's, TOW
 Finlayson, Lesley A. (Lab) Hatch Lane, WAL
Finn, Anthony H. (Con) Hendon, BAR
 Finn, Simone (Con) Highgate, CAM
 Firdous, Farhana (Con) Plaistow S. NEW
 Firkins, Jennifer L. (Grn) Heston E, HOU
 Firkins, Tony (Grn) Brentford, HOU
 Firmstone, Richard D. (Con) Cranbrook, RED
 Firth, Michael (Grn) Surbiton Hill, KUT
 Fisher, Alexander (LD) Plaistow N. NEW
 Fisher, Henry (LD) Tottenham Green, HGY
 Fisher, Timothy A. (Lab) Biggin Hill, BRO
 Fitter, Richard J. (Con) Teddington, RUT
Fitzgerald, Marion J. (Con) Hatch Lane, WAL
 Fitzgerald, Rory M. (LD) High St, WAL
 Fitzgernald, Gerard E. (LD) Underhill, BAR
 Fitzherbert, Kay (Grn) Greenford Green, EAL
Fitzpatrick, Jerry (Lab) Addiscombe West, CRO
 Fitzpatrick, Nick (Lab) Chiswick Homefields, HOU
Fitzpatrick, Pamela (Lab) Headstone S. HRW
Fitzsimons, Sean E. (Lab) Addiscombe West, CRO
Fivey, Trish (LD) Sutton S. SUT
 Flanagan, Frances (UKIP) Kensal Green, BRE
 Flangan, Eileen A. (Lab) East Putney, WAN
 Fleischmann, Leonie J.R. (Grn) Woolwich Riv, GRE
 Fleming, Clifford B. (Grn) Streatham Wells, LAM
 Fleming, Jack F.E. (LD) Haverstock, CAM
Fleming, Pamela A. (Con) S. Richmond, RUT
Fleming, Paul W. (Lab) Faraday, SOU
Flemming, Alisa (Lab) Norbury Park, CRO
 Fletcher, Ben (Grn) Southfields, WAN
 Fletcher, Benedict I.S. (LD) Longthornton, MER
 Fletcher, Jack M. (LD) Glyndon, GRE
Fletcher, Kat (Lab) St George's, ISL
Fletcher, Leo (Lab) Blackheath W'combe, GRE
 Fletcher, Lynne J. (Con) Carshalton C, SUT
 Fletcher, Mark P. (Con) Whitechapel, TOW
Fletcher, Nigel (Con) Eltham S. GRE
 Fletcher, William H. (Con) Spitalfields, TOW
Flight, Christabel D.B. (Con) Warwick, WES
 Flint, David C. (Grn) Enfield Lock, ENF
Fliot, Kay (Lab) Mayfield, RED
 Floater, Adam (Grn) North Greenford, EAL
 Flood, Susanna (LD) Stockwell, LAM
Flook, Adrian J. (Con) Wandsworth Cmn, WAN
 Floti, Sorin (Lab) Fortune Green, CAM
FLwrs, Ros (Lab) Wood St, WAL
Fluss, Rebecca N. (Con) Hendon, BAR
Flynn, Duncan T. (Con) Northwood Hills, HIL
Flynn, Felicity A.M. (Lab) New Addington N. CRO
Flynn, Tom (Lab) Camberwell Green, SOU
 Folarin, Elizabeth T.O. (Lab) Crayford, BEX
Foley, Edward W. (Res) Merton Park, MER
 Fonseca, Fane D. (Lab) Eastcote, HIL
 Foong, Poh C. (Con) Cranham, HAV

Footo, Richard W. (Lab) Hanworth, HOU
Forbes, Kate A. (Lab) Graveney, WAN
 Ford, Ernest J. (UKIP) Sutton N. SUT
Ford, Gillian (Res) Cranham, HAV
 Forrest, Daphne (Con) Alexandra, HGY
 Forrest, Peter J. (Con) Hornsey, HGY
 Forrester, Elisabeth J. (Grn) Chiswick Riv, HOU
 Forsdyke, Christian A. (Con) St Peter's, ISL
 Forshaw, Hugo J. (LD) Village, MER
 Forster, Keith (UKIP) Crayford, BEX
 Forster, Shane R. (LD) Elm Park, HAV
Fortune, Peter T. (Con) Hayes, BRO
 Forwood, Jacqueline (Lab) Ickenham, HIL
 Fossy, Cecile Y.S. (LD) Avonmore, H&F
 Foster, Elizabeth (Con) Teddington, RUT
 Foster, John P.W. (Grn) Bethnal Green, TOW
Foster, Tim (Ind) Beddington N. SUT
 Foster, Thomas (LD) Fairfield, CRO
Foulder-Hughes, Sam (LD) Alexandra, KUT
 Foulds, Chas (LD) Knightsbridge, WES
 Fowler, Henry W.A. (Lab) Nightingale, WAN
 Fox, Alex R.T. (LD) Chiswick Homefields, HOU
 Fox, Brian A.R. (Con) Seven Sisters, HGY
 Fox, Damian G. (Con) Rye Lane, SOU
 Fox, Julie M. (LD) Clapham Town, LAM
 Fox, Michael F.J. (LD) Hayes, BRO
 Fox, Michael J. (LD) Forest Gate S. NEW
 Fox, Reece (Con) Woodside, HGY
 Fox, Robert (Con) Cantelowes, CAM
 Fox, Roger S. (LD) West Hampstead, CAM
 Fox, Simon J. (Con) Surrey Docks, SOU
 Fox, Tom (LD) Pembridge, K&C
Fram, Ed (Con) Coombe Hill, KUT
 Francescone, Orson (Con) Bunhill, ISL
 Franchi, Liza (LD) Bow West, TOW
Francis Sabrina A. (Lab) Bloomsbury, CAM
 Francis, Andrew D. (Con) Valentines, RED
Francis, Daniel (Lab) Belvedere, BEX
 Francis, Emma K. (Lab) Grove, KUT
 Francis, Jarelle A. (Grn) St Ann's, HGY
 Francis, Luke (Lab) Courtfield, K&C
Francis, Marc (Lab) Bow E, TOW
 Francis, Martin R. (Grn) Tokyngton, BRE
 Francis, Shantelle (Con) Thornton Hth, CRO
 Francisco, Valdir (LD) Fognal & Fitzjohns, CAM
 Fraser, Brenda L. (Lab) Longthornton, MER
Fraser, Clare L. (Lab) Bedford, WAN
Fraser, Clive B. (Lab) S. Norwood, CRO
 Fraser, David (YK Res) Old Malden, KUT
 Fraser, Jill E. (LD) Haverstock, CAM
 Frazer, Karen E. (Con) Enfield Lock, ENF
 Freaque, Matt (Grn) Sydenham, LEW
Freeborn, Irma (Lab) Goresbrook, B&D
Freedman, Linda M. (Con) Edgware, BAR
 Freedman, Max (Lab) Surbiton Hill, KUT
 Freedman, Michael (Lab) S. Richmond, RUT
Freeman, Bill (Lab) Eltham West, GRE
 Freeman, Chris (Lab) Rainham, HAV

Freeman, Peter A. (Con) Abbey Road, WES
Freeman, Robert J. (Con) Campden, K&C
 Freeman, Sheila (Grn) Streatham Wells, LAM
French, Louie T. (Con) Falconwood, BEX
 French, Ross F. (Con) Perry Vale, LEW
 Frew, James D. (Grn) Shaftesbury, WAN
 Friday, Margaret J. (LD) S.all Green, EAL
 Friel, Peter (Grn) Sutton C, SUT
 Friend, John C. (Grn) Hounslow Hth, HOU
 Friend, Peter (LD) Hoxton East, HAC
Frieze, Andree M. (Grn) Ham, RUT
 Frimpong, Kofi (Con) Broad Green, CRO
 Frost, Alison (Con) Holborn, CAM
 Frost, David (Con) Clapham Common, LAM
 Frost, Henry (Con) Cranham, HAV
Frost, Jason D. (Con) Mawneys, HAV
 Frost, Nicky (Renew) Southfields, WAN
Frost, Penny (LD) Ham, RUT
 Fruzza, Francesco D. (LD) Hobbayne, EAL
 Fruzza, Francesco R. (LD) Cleveland, EAL
 Fry, Joanne L. (Grn) Northumberland Park, HGY
 Fry, Lionel (Grn) Bayswater, WES
 Fry, Michael (Grn) Bryanston, WES
 Fry, Minne (Grn) West End, WES
 Fryer, Jonathan H. (LD) Mile End, TOW
Fulbrook, Julian G.H. (Lab) Holborn, CAM
Fuller, John (Con) Northumberland Hth, BEX
 Furness, David R. (BNP) Northolt West End, EAL
 Furniss, Lesley C. (LD) Plaistow, BRO
 Furniss, Peter R. (LD) Plaistow, BRO
 Furze, David C. (Con) Faraday, SOU
 Fussing, Vibeke, Bridget M. (Lab) Orpington, BRO
Fyfe, Neil G. (Con) Charville, HIL
 Fynaut, John (LD) Bounds Grn, HGY

G

Gabbert, Kira (Con) Bickley, BRO
 Gabbott-Rolph, Jeffry W. (LD) Victoria, HAC
Gadsby, Paul J. (Lab) Vassall, LAM
 Gajdzinski, Robert A. (Duma) Dollis Hill, BRE
 Gajos, Beata S. (Duma) Lea Bridge, WAL
 Gakuru, Macharia (Con) Charlton, GRE
 Gale, Eileen D. (Grn) West Thornton, CRO
 Gale, Mark (Ind) Ravensbury, MER
Gallagher, Aisling (Lab) Lewisham C, LEW
 Gallagher, Anabela B.B. (Con) Hounslow Hth, HOU
 Gallagher, Jemma S. (Lab) Petts Wood & Knoll, BRO
 Gallagher, Martin J. (Con) Feltham N. HOU
Gallagher, Troy (Lab) Bunhill, ISL
Gallant, Jeffrey (Lab) Stanmore Park, HRW
 Gallant, Julian D. (Con) Southfield, EAL
 Gallie, Simon D.I. (Con) Woolwich Common, GRE
Galligan, Vincent (LD) Wandle Valley, SUT
Gallop, Annie (Lab) Vassall, LAM
 Galloway, Tamara E. (Grn) Farnborough, BRO
 Galvelis, Ignas (Grn) Faraday, SOU

Galvin, Kelly J. (Lab) Cray Valley West, BRO
Gamba, Giogia (LD) Figge's Marsh, MER
Game, Giles (UKIP) St Pancras, CAM
Gamester, Nathan A. (Con) Peckham Rye, SOU
Gander, Hilary (LD) Surbiton Hill, KUT
Ganesh, Jay (Con) Tolworth, KUT
Gangadharan, Omanakutty (Lab) Wall End, NEW
Ganly, Del (Res) Hylands, HAV
Ganly, Jody M. (Res) Hylands, HAV
Gantly, Osh (Lab) Highbury E, ISL
Garasia, Humaira (Lab) Haggerston, HAC
Garbett, Joe (Grn) Hackney Wick, HAC
García de la Vega, Marta (Lab) Fortis Green, HGY
Garden, Adrian L. (Lab) Brixton Hill, LAM
Gardiner, Claire (Con) Tulse Hill, LAM
Gardiner, Helen C. (Grn) Prince's, LAM
Gardiner, Mary B. (Lab) Royal Hospital, K&C
Gardiner, Stella R. (Grn) Chislehurst, BRO
Gardiner, Thomas K. (Lab) Kilburn, CAM
Gardner, Bridg C. (LD) Dulwich Village, SOU
Gardner, Clare (Lab) Raynes Park, MER
Gardner, David L. (Lab) Woolwich Common, GRE
Gardner, Janet E. (Lab) Botwell, HIL
Gardner, Robyn (Con) Kings Cross, CAM
Gardner, Sam (Lab) Abbey Road, WES
Gardner, Steve (DVP) Hillingdon E, HIL
Garelick, Steve (Lab) Charville, HIL
Garfield, Joshua I.D. (Lab) Stratford, NEW
Garfield, Judith A.N. (Lab) Barkingside, RED
Garner, Kathleen (UKIP) Shirley S. CRO
Garrard, Laurance R. (Res) Emerson Park, HAV
Garratt, Neil R. (Con) Beddington S. SUT
Garrett, Ann C. (Grn) Shortlands, BRO
Garrett, Nicole R. (Con) Custom House, NEW
Garriques, Domonic A. (Con) Nunhead, SOU
Garrod, Elaine D. (Grn) Woodside, CRO
Garrun, Dan (Grn) Peninsula, GRE
Garside, David R. (Con) Limehouse, TOW
Gascoigne, Brian A. (Grn) Swiss Cottage, CAM
Gassanly, Murad (Con) Churchill, WES
Gasser, Judi (Lab) Furzedown, WAN
Gatland, Maria R. (Con) S. Croydon, CRO
Gauge, Steven H. (LD) Dulwich Wood, SOU
Gauss, John H. (LD) North Greenford, EAL
Gavin, Gabriel (Con) Fulham Reach, H&F
Gbadamosi, Mohammed (Lab) Belmont, HRW
Gbjumo, Erica (Lab) Brondesbury Park, BRE
Gearson, Vanessa R. (Con) Childs Hill, BAR
Geddes, Cameron (Lab) Thames, B&D
Gee, Will (Lab) Headstone N. HRW
Geiringer, Peter H. (Con) Nonsuch, SUT
Geissendorfer, Lilli (Grn) Tollington, ISL
Genders, Deborah M. (Lab) East Sheen, RUT
Gentry, Paul G. (LD) Coldharbour, GRE
George, Ian D. (Con) Coombe Hill, KUT
George, Pauline (Lab) Herne Hill, LAM
George, Peter (LD) Bellingham, LEW
George, Victoria L. (Grn) Brentford, HOU

George, Adriana M. (Lab) Bedfont, HOU
Georgiou, Alessandro I. (Con) Cockfosters, ENF
Georgious, Achilleas (Lab) Bowes, ENF
Gerada, Charlotte R. (Lab) Copers Cope, BRO
Gerakaris-Michanitzis, Maria V.A. (LD) Hanger Hill, EAL
German, Michael J. (LD) Manor Park, NEW
Gerome, Cedric H.D. (TUSC) Leyton, WAL
Gerrard, Ian J. (LD) Charlton, GRE
Gerrey, David C. (Con) Hounslow Hth, HOU
Gething, Joshua (Con) Oval, LAM
Gewanter, Alex (Con) Brentford, HOU
Gezdari, Sara (Con) Ham, RUT
Ghani, Syed F. (Lab) Valence, B&D
Gheasuddin, Adam (Con) East Finchley, BAR
Gibb, Gavin (UKIP) Bishop's, LAM
Gibbons, Andrew (Lab) Graveney, WAN
Gibbons, Henryka (Con) High St, WAL
Gibbons, Leo (Lab) Forest Hill, LEW
Gibbons, Stephen (Grn) Thamesfield, WAN
Gibbs, Andrew G. (Grn) Charville, HIL
Gibbs, Ed (Con) Tooting, WAN
Gibson, Earna (CPA) Plaistow S. NEW
Gibson, Scott H. (Con) Bromley N. TOW
Giess, Roger J. (LD) Streatam Hill, LAM
Gilbert, Alyssa R. (LD) Mapesbury, BRE
Gilbert, Claire (Lab) Roehampton, WAN
Gilbert, Jack M. (LD) Lansbury, TOW
Gilbert, Peter (Con) Hornsey, HGY
Gilby, Carol (Con) S.all Green, EAL
Giles, Gabriella S.G. (Con) Chiswick Riv, HOU
Giles, Kerry (YK Res) Norbiton, KUT
Gilgar, Liam J. (Con) Forest Hill, LEW
Gill, Alex (Con) Bellingham, LEW
Gill, Amandeep S. (Con) Norwood Green, EAL
Gill, Amritpal S. (Ind) Newbury, RED
Gill, Benjamin J. (Grn) Jubilee, ENF
Gill, Harpreet K. (Grn) Hampton N. RUT
Gill, Kieron T. (Lab) Brondesbury Park, BRE
Gill, Ranjit (Con) Turnham Green, HOU
Gill, Rocky (Lab) Longbridge, B&D
Gill, Satnam (Lab) St George's, ISL
Gillard, Patricia (Con) Plumstead, GRE
Gillbe, Charles E. (LD) West Putney, WAN
Gillett, Alison (Grn) Old Coulsdon, CRO
Gillie, Chris (LD) Turnham Green, HOU
Gilligan, Dean (Lab) Roxbourne, HRW
Gilmartin, Desmond P. (Grn) Seven Sisters, HGY
Gimpel, Rene P. (Lab) Courtfield, K&C
Ginn, Jay (Grn) Coulsdon Town, CRO
Ginnett, Hannah E. (Con) Surrey Docks, SOU and London Bridge, SOU (delayed election)
Ginsborg, Ben (Grn) Heston C, HOU
Giordano, Valentina P. (LD) Finsbury Park, ISL
Giovannini, Christian V. (Con) Brentford, HOU
Girourd, Blanche (LD) Norland, K&C
Gisham, Mark (LD) Queenstown, WAN
Giwa, Omoniyi (Con) Wallington S. SUT

Giza, Krzysztof G. (Duma) Hounslow C, HOU
Gjeta, Anton (Con) Ravensbury, MER
Gladstone, Adam S. (Lab) Fulwell, RUT
Gladwin, Victoria B. (Grn) Island Gardens, TOW
Glancy, Leslie A. (LD) Dormers Wells, EAL
Glantz, Jonathan (Con) West End, WES
Glanville, Philip M. (Lab) Mayor, HAC
Glen, Jim (Con) Tachbrook, WES
Glencross, Roger E. (UKIP) Chessington S. KUT
Glendinning, Adrian K. (LD) Coulsdon Town, CRO
Glenn, Christopher S. (Grn) Dulwich Wood, SOU
Glenny, Chris (Con) North End, H&F
Gletcherow, Amanda (Con) Thames, B&D
Gletcherow, John (Con) Parsloes, B&D
Glinsman, Matthew J. (LD) Woolwich Cmn, GRE
Glover, Dinah R. (Con) Bethnal Green, TOW
Glover, Olly (LD) Nightingale, WAN
Glowacka, Alicja (Duma) Greenford Green, EAL
Gniewosz, Gerlinde (Grn) Tulse Hill, LAM
Goad, Liz (Grn) Addison, H&F
Goddard, Bill (UKIP) Nonsuch, SUT
Goddard, Martin A. (Con) Uxbridge N. HIL
Godwin, David (Res) Emerson Park, HAV
Goeman, Laura A. (LD) Addison, H&F
Gohil, Ekta (Con) Northwick Park, BRE
Glowberg, Bernice C. (Grn) Addiscombe E, CRO
Goldie, Mitchell (Con) Endlebury, WAL
Goldring, Ben (Con) Hillrise, ISL
Golds, Peter S. (Con) Island Gardens, TOW
Goldsmith, Daniel C. (Grn) Chiswick Riv, HOU
Gomez, Rosa (Lab) Churchfields, RED
Gomperts-Mitchelson, Zachary (Grn) Tollington, ISL
Gongrijp, Rod (Grn) St George's, ISL
Gonzalez, Martin A. (LD) St Helier, SUT
Good, Jeremy (LD) Abingdon, K&C
Goodacre, Patrick (Grn) St Mark's, KUT
Goodchild, Robin N. (LD) Wimbleton Park, MER
Goode, Martin R. (Res) Harold Wood, HAV
Goodliffe, Theo (Adv) Redcliffe, K&C
Goodman, Britta K. (Grn) Hounslow Hth, HOU
Goodman, Charles J. (LD) Maida Vale, WES
Goodman, Charlie (LD) Courtfield, K&C
Goodman, James N. (LD) Hoe St, WAL
Goodman, Michael R. (LD) Hale, BAR
Goodrum, Jessica (Con) Greenwich West, GRE
Goodsell, Robert C. (LD) Dudden Hill, BRE
Goodship, Dennis G. (LD) Tolworth, KUT
Goodwill, Harry (Con) Willesden Grn, BRE
Goodwin, Glyn K. (Grn) Earlsfield, WAN
Goodwin, Stuart R. (UKIP) Canning Town N. NEW
Goodwin, Tim (Lab) Clapham Common, LAM
Gordon, Alex (Grn) Caledonian, ISL
Gordon, Brian C. (Con) Edgware, BAR
Gordon, John A. (LD) Regent's Park, CAM
Gordon, Margaret (Lab) Lea Bridge, HAC
Gordon, Mel (LD) Rotherhithe, SOU
Gordon, Michelle H. (Lab) Beverley, KUT

Gordon, Ruth (Lab) Tottenham Hale, HGY
Gordon, Sunita (LD) Wallington N. SUT
Gordon, Yoel (Lab) Elthorne, EAL
Gormley, Edward L.C. (Con) Tulse Hill, LAM
Gostt, Geoff (LD) Biggin Hill, BRO
Gostyn, Penelope R. (LD) Garden Suburb, BAR
Gough, Steve (Grn) Hanworth Park, HOU
Gould, Frank T. (UKIP) Falconwood, BEX
Gould, Georgia (Lab) Kentish Town, CAM
Gous-Miah, Kazi M. (Ind) Shadwell, TOW
Goves, Peter A. (Con) Oval, LAM
Govindia, Ravi (Con) East Putney, WAN
Gower, Sue (Con) Bexleyheath, BEX
Gradosielska, Olenka (Con) Forest Gate S. NEW
Graf, Freda M. (LD) Shadwell, TOW
Graham, Angela (Con) Earlsfield, WAN
Graham, Catherine (Grn) Selhurst, CRO
Graham, Hannan (Grn) Caledonian, ISL
Graham, Lynda (Lab) Sanderstead, CRO
Graham, Peter T. (Con) Wandsworth Cmn, WAN
Graham, Phil (Lab) Bunhill, ISL
Graham, Raymond C. (Con) Uxbridge N. HIL
Graham-Brown, Nafisah (Grn) Finsbury Park, ISL
Grahame, Bob (UKIP) St Helier, MER
Grainger, Julian P.G. (UKIP) Biggin Hill, BRO
Grant, David (Lab) Wandle Valley, SUT
Grant, Isobel L. (Con) Cleveland, EAL
Grant, John (Grn) Coombe Vale, KUT
Grant, Kathryn F. (LD) Oval, LAM
Grant, Marie J. (Con) Sutton C, SUT
Grassi, Emily (Grn) Osterley, HOU
Graterol-Montilla, Nancy C. (Lab) Totteridge, BAR
Grauberg, Janet C. (LD) Kilburn, CAM
Gray, Amy E. (Con) Cazenove, HAC
Gray, Anita C. (Grn) East Putney, WAN
Gray, Catherine J. (Con) Sutton West, SUT
Gray, Duncan C. (Con) Cazenove, HAC
Gray, Hannah (Con) West Wickham, BRO
Gray, Jenny (Lab) Leytonstone, WAL
Gray, John M. (Lab) West Ham, NEW
Gray, Sally E. (LD) Lancaster Gate, WES
Gray, Teresa B. (Lab) St Mary's & St James, BEX
Grayling, Laura (Con) Clerkenwell, ISL
Greaves, Mark (Grn) Canbury, KUT
Greaves, Naomi (Con) Hammersmith Bdw, H&F
Greek, Stephen A.J. (Con) Harrow Weald, HRW
Green, Ben (Con) Peninsula, GRE
Green, Christine A. (LD) Balham, WAN
Green, Grazyna K.A. (Con) Harrow Road, WES
Green, Jeremy (Grn) Alexandra, HGY
Green, Jillian A. (Ind) Beddington N. SUT
Green, Kenneth (Grn) Colliers Wood, MER
Green, Lawrence R. (Lab) Chessington N. KUT
Green, Liz (LD) St Mark's, KUT
Green, Mary C. (LD) Eltham N. GRE
Green, Matthew C. (Con) Little Venice, WES
Green, Matthew G. (LD) Balham, WAN
Green, Michael A. (LD) Goose Green, SOU

Green, Miriam R. (Grn) West Hendon, BAR
Green, Roger R. (Con) Tulse Hill, LAM
Green, Rosemary (Grn) Hatch Lane, WAL
Green, Sarah C. (Grn) Harefield, HIL
Green, Sarah L. (LD) East Acton, EAL
Greenan, Kevin P. (Con) Harrow Road, WES
Greenham, Alice J. (Grn) Cavendish, HIL
Greenhough, Mick (UKIP) Cray Valley E, BRO
Greening, Barry J. (LD) (UKIP) Wandle Valley, SUT
Greenspan, Eva (Con) Finchley Church, BAR
Greenwell, Pat (Con) Eltham S. GRE
Greenwood, Alan (Grn) Crofton Park, LEW
Greenwood, Charles (Grn) Kentish Town, CAM
Greenwood, Henry A.J. (Grn) Stoke Newington, HAC
Greer, Margaret A. (Lab) Lwr Edmonton, ENF
Gregory, Charlie (Con) Figge's Marsh, MER
Gregory, Julian T. (LD) Tollington, ISL
Gregory, Manju (Lab) Abingdon, K&C
Gregory, Michelle (Lab) Shacklewell, HAC
Gretton, Ed (Con) Wimbleton Park, MER
Gretton, Sandy (Con) St Helier, MER
Grewal, Ajmer (Lab) Hounslow C, HOU
Grewal, Narinder S. (Con) Heston E, HOU
Grewal, Pritam S. (Lab) Hounslow C, HOU
Grewal, Puneet (Lab) Hanworth Park, HOU
Grewal, Shivraj S. (Lab) Heston C, HOU
Grewal, Vickram S. (Lab) Hounslow Hth, HOU
Grey, Andrew (Grn) Canary Wharf, TOW
Grey, Christine (Lab) Kidbrooke, GRE
Griffin, David M. (Lab) Chessington S. KUT
Griffin, Michael R. (LD) Harrow Road, WES
Griffith, Guy D.P. (Lab) Southfields, WAN
Griffiths Nicole R. (Grn) St Leonard's, LAM
Griffiths, Alan (Lab) Canning Town S. NEW
Griffiths, Anthony H. (Grn) Peckham, SOU
Griffiths, Arran J. (Lab) Endlebury, WAL
Griffiths, David W. (Ind) Isleworth, HOU
Griffiths, Ellen M.M. (LD) Hayes, BRO
Griffiths, John D.M. (LD) St Peter's, TOW
Griffiths, Mark (Lab) St George's, SOU
Griffiths, Tudor (LD) Hayes, BRO
Grimshaw, Roger (Con) Hobbayne, EAL
Grimston, Malcolm C. (Ind) West Hill, WAN
Gripper, Ruth H. (LD) Dulwich Village, SOU
Groce, Michael (Grn) Coldharbour, LAM
Grocock, Jennifer A. (Con) Finchley Church, BAR
Grocott, Suzanne E. (Con) Dundonald, MER
Grove, Kirsty L. (LD) S. Bermondsey, SOU
Grover, Rohit R. (Con) Garden Suburb, BAR
Groves, Ann (Lab) Pinner S. HRW
Groves, Maurice (Con) Lwr Morden, MER
Guana, Belgica (Lab) Canning Town S. NEW
Guest, Melissa J. (Con) Under Green, HGY
Guile, Brigitte C. (Grn) Stroudhill, BAR
Guille, Charles M. (Grn) Lewisham C, LEW
Gul, Sangam (LD) Cranford, HOU
Gulaid, Abdullah A. (Lab) Acton C, EAL

Gulamussen, Zuber (Lab) East Ham N. NEW
 Gulliver, Patricia C. (UKIP) Plaistow, BRO
Gunawardena, Charith A. (Lab) Southgate, ENF
 Gunby, Clive (Lab) Biggin Hill, BRO
Gunes, Makbule (Lab) Tottenham Green, HGY
 Gunn, Alastair J. (Con) Merton Park, MER
 Gunstock, Ashley (Grn) S. Woodford, RED
 Gunter, Alex (Federal) Tottenham Green, HGY
 Gunter, Tirenna H. (Con) S. Norwood, CRO
 Gupta, Anil K. (Lab) Emerson Park, HAV
 Gupta, Anshul (Con) Colindale, BAR
 Gupta, Mohan (Ind) Dudden Hill, BRE
 Gupta, Shipra (LD) Colliers Wood, MER
 Gupta, Sunil (Con) Crystal Palace, BRO
Gurung, Bishnu B. (Lab) Hanworth Park, HOU
 Gurung, Kamal B. (Lab) Mill Hill, BAR
Gurung, Lachhya B. (Con) Hale, BAR
 Gut-Nidecka, Jolanta B. (Duma) Rushey Grn, LEW
 Guttman, Katy (Grn) Lansbury, TOW
 Gwilt-Cox, Alex (Grn) Fairfield, CRO
 Gwynn, Sarah A. (Lab) Beddington N. SUT

H

Ha, Jaesung (LD) Beverley, KUT
 Hacker, Keri (Lab) Bexleyheath, BEX
Hackett, Danny P. (Lab) Thamesmead E, BEX
 Hackforth-Jones, Richard D. (LD) Trinity, MER
 Hagerty, Adam B.L. (Grn) Heston West, HOU
Hagger, Becky (Con) Eastcote, HIL
 Hague, Joe (Grn) Addiscombe West, CRO
 Hague, Tracey J. (Grn) Addiscombe West, CRO
Hai, Abdul (Lab) Kings Cross, CAM
 Haines, Gerry (Grn) Elm Park, HAV
 Haines, Mandy (Grn) Hylands, HAV
 Hainsworth, Barbara R. (Lab) Hyde Park, WES
Hakata, Mike (Lab) St Ann's, HGY
Halai, Chetna (Con) Kenton E, HRW
Haldane, Amy B. (LD) Carshalton S. SUT
 Hale, Caoimhe E.S. (Lab) Chiswick Homefields, HOU
Hale, Lyne C. (Con) Sanderstead, CRO
Halebi, Nick (Con) Chingford Green, WAL
 Haley, Brian (LD) Northumberland Park, HGY
 Hall, Adrian C.R. (LD) Bunhill, ISL
Hall, Alan (Lab) Bellingham, LEW
 Hall, David J. (LD) Bexleyheath, BEX
Hall, Lindsey J.B. (Con) Abbey Road, WES
 Hall, Martin (Grn) Norbiton, KUT
 Hall, Michael J. (LD) Orpington, BRO
 Hall, Richard (Con) Becontree, B&D
 Hall, Sam (Grn) Muswell Hill, HGY
 Hall, Samuel R. (Con) Bow West, TOW
 Hall, Simon (Con) Bruce Grove, HGY
Hall, Simon A. (Lab) New Addington N. CRO
Hall, Steven F. (Con) E. Wickham, BEX
Hall, Susan M. (Con) Hatch End, HRW

Halland, Thor F.P. (Con) Grove Green, WAL
 Halland, Thor F.P. (Con) Seven Kings, RED
 Hallett, James D.A. (Con) Oval, LAM
 Halstead, Stuart (Con) Mayfield, RED
 Halvorsen, Richard (Grn) Canonbury, ISL
 Hambleton, Tulip (Equality) Town, ENF
 Hamblett, Emma E. (Lab) Romford Town, HAV
 Hamblin, James R. (Con) West Drayton, HIL
 Hamdache, Benali (Grn) Highbury E, ISL
Hamilton, Christine (Lab) Enfield Highway, ENF
 Hamilton, David A.R. (Grn) William Morris, WAL
 Hamilton, Hannah M. (UKIP) Beddington N. SUT
 Hamilton, John N. (PBP) Mayor, LEW
 Hamilton, Katherine (LD) West Green, HGY
 Hamilton, Kingsley J.D. (UKIP) Beddington N. SUT
 Hamilton, Peter B. (Grn) Borough, SOU
 Hamilton, Steve (Con) Sands End, H&F
 Hamilton-Williams, Colin A. (LD) Graveney, WAN
Hamitouche, Mouna (Lab) Barnsbury, ISL
 Hammada, Mohamed R. (Lab) Bryanston, WES
 Hammocks, Leah L. (Grn) Feltham N. HOU
 Hammond, Alice S.J. (Con) Lavender Fields, MER
Hammond, Greg (Con) Courtfield, K&C
 Hammond, Martin G. (LD) Thornton Hth, CRO
 Hammond, Sally P. (Con) Colliers Wood, MER
 Hammouda, Lina (Ind) Swiss Cottage, CAM
 Hampartsoumian, Paul W. (No desc) Whitton, RUT
 Hampson, Heather (Grn) Lea Bridge, HAC
Hampton, Melanie C.A. (Con) St Mary's Pk, WAN
Hamvas, Renata M. (Lab) Peckham Rye, SOU
 Hancock, Alex (Con) Bowes, ENF
 Hancock, Alison L. (LD) Ravenscourt Park, H&F
 Hancock, Ralph P. (DVP) Queen's Gate, K&C
 Hancock, Ben (Grn) St Dunstan's, TOW
 Handa, Ritika (Adv) Pembridge, K&C
Handley, Carl (Lab) Ladywell, LEW
 Hanlon, Mark W. (Con) Catford S. LEW
 Hanniffy, John G. (Grn) Hounslow Hth, HOU
 Hans, Meena (Grn) Ealing Bdwy, EAL
 Hans-Barker, Ineta (Grn) S.all Green, EAL
 Hans-Barker, Rosalie C. (Grn) S.all Bdwy, EAL
Hanson, Katie (Lab) Victoria, HAC
 Hanson, Marie T. (Con) Queenstown, WAN
 Haque, Badrul (Con) Preston, BRE
Haque, Ehtasham (Lab) Blackwall, TOW
 Haque, Syed J. (PATH) Bethnal Green, TOW
 Hara, Nobuco (Lab) West Hill, WAN
 Haran, Gavin (Con) Greenwich West, GRE
 Haran, Jeevah D. (Con) Fullwell, RED
 Harbron, Stephen K. (LD) Merton Park, MER
Harcourt, Wesley (Lab) College Park, H&F
 Harding, Catherine (Con) Grove, KUT
 Harding, Claire A. (Con) Berrylands, KUT
 Harding, Wendy K. (Grn) Purley & Woodcote, CRO
 Hardman, Richard (LD) Prince's, LAM
 Hardwick, Marina (Con) Figge's Marsh, MER
Hare, Bob (LD) Highgate, HGY
 Hare, David J. (LD) Streatham S. LAM

Hargrave, Simon E. (Grn) Purley & Woodcote, CRO
Hargreaves, Gerard N. (Con) Chelsea Riv, K&C
 Hargreaves, Nicola L. (LD) Colindale, BAR
Hargrove, Barrie J. (Lab) Peckham, SOU
 Harley, David (Lab) Twickenham Riv, RUT
 Harling, Pamela J. (Grn) White Hart Lane, HGY
 Harlow, Alexander D. (LD) Shaftesbury, WAN
 Harman, Simon L. (UKIP) Streatham S. LAM
Harmer, Will (Con) Bromley Town, BRO
 Harms, Anthony D. (LD) Stamford Hill West, HAC
Haron, Kashif (Lab) Mayesbrook, B&D
 Harper, Indijana (LD) Bounds Grn, HGY
 Harper, John (LD) Noel Park, HGY
 Harper, Terry H. (Lab) Tachbrook, WES
 Harriid, Ryan D. (Con) Syon, HOU
 Harris, Charles H. (Grn) Frognaal & Fitzjohns, CAM
 Harris, Christine (Con) Clock House, BRO
 Harris, Eileen V. (Con) Dormers Wells, EAL
 Harris, Graham J. (UKIP) Longlands, BEX
 Harris, Helen E. (LD) St Dunstan's, TOW
 Harris, Jordan D. (Grn) Yiewsley, HIL
 Harris, Lauren J. (Grn) Southfields, WAN
 Harris, Linda A. (UKIP) Blendon & Penhill, BEX
 Harris, Lorraine (Con) Village, B&D
 Harris, Nicholas P. (LD) St Helier, MER
 Harris, Peter J. (Con) Eastbrook, B&D
 Harris, Rachelle F. (LD) Chapel End, WAL
 Harris, Stephen (Grn) S. Croydon, CRO
 Harris, Timothy (Grn) Feltham West, HOU
 Harris, Zachary L. (Con) Bromley S. TOW
Harrison, Adam D.K. (Lab) Bloomsbury, CAM
 Harrison, Chris (Con) Hampton Wick, RUT
 Harrison, Gerard (Grn) Furzedown, WAN
 Harrison, Jon (Con) Prince's, LAM
 Harrison, Nick (Lab) Mottingham, BRO
 Hart, Danuta (Grn) St Andrew's, HAV
Hart, Ian P. (Con) Nightingale, WAN
Hart, John R. (Con) Mill Hill, BAR
 Hart, Nicola A. (Grn) Kings Cross, CAM
 Hart, Richard E. (Lab) Shortlands, BRO
Hartley, Jon (Lab) Dulwich Hill, SOU
Hartley, Matt (Lab) Victoria, HAC
 Hartness, Barry M. (Con) Ealing Common, EAL
Harun, Muhammad H.M. (Lab) Lansbury, TOW
 Harvey, Amanda J. (LD) Ravensbury, MER
Harvey, Angela A. (Con) Tachbrook, WES
 Harvey, Charles F. (Lab) Golders Green, BAR
Harvey, David J. (Con) Vincent Square, WES
Harvey, Rebecca M. (Lab) Avonmore, H&F
 Harwood, Matthew (Con) Haselbury, ENF
Hasan, Ahmet (Lab) Enfield Highway, ENF
 Hasani, Naim (LD) Dollis Hill, BRE
Haselden, Nigel C. (Lab) Clapham Town, LAM
Hashi, Mahamed (Lab) Stockwell, LAM
 Haslem-Jones, Andrew J. (LD) Hampstead Tn, CAM
 Hasnain, Gulnar (Grn) Dulwich Village, SOU
 Hass, Daria A. (Renew) Queenstown, WAN
 Hassan, Abdi-Rashiid (Con) Dormers Wells, EAL

Hassan, Alton (LD) Stoke Newington, HAC
Hassan, Faduma D. (Lab) Kilburn, BRE
 Hassan, Mohammed Q. (Lab) Hylands, HAV
Hassell, Danny (Lab) Bromley S. TOW
 Hasted, Charley (LD) Bishop's, LAM
 Hasted, Poppy L.D.V. (LD) Herne Hill, LAM
Hatfull, Ross J. (Lab) Valentines, RED
 Hathaway, Jonathan (Grn) St Mary's, ISL
 Hatillari, Endri (Lab) Headstone N. HRW
 Hattam, Christopher W. (LD) Canelowes, CAM
 Hattersley, Nick (Grn) Larkhall, LAM
 Hatton, Andrew J. (Grn) Isleworth, HOU
 Haude, Stephen J. (UKIP) Northolt West End, EAL
 Hausemer, Pierre (LD) Finsbury Park, ISL
 Hauzaree, Jagdeo S. (Ind) Wormholt, H&F
Hawking, Ian (Lab) Middle Park & Sutcliffe, GRE
 Hawkins, Julian A. (LD) Catford S. LEW
 Hawkins, Linda F. (LD) Grove Park, LEW
 Hawkins, Matt (Grn) Rushey Green, LEW
 Hawksbee, Lee (TUSC) Wood St, WAL
Hawthorn, Linda R. (Res) Upminster, HAV
 Hay, Marvin I.H. (TUSC) High St, WAL
 Hayat, Ghazala (LD) Old Malden, KUT
 Hayes, Billy (Lab) Trinity, MER
 Hayes, Christopher J.L. (Con) Alexandra, KUT
Hayes, Mick (Lab) Eltham West, GRE
Hayhurst, Benjamin D. (Lab) Hackney C, HAC
Hay-Justice, Patricia (Lab) Addiscombe W, CRO
 Hayles, Arthur L. (Grn) Abbey Wood, GRE
 Haylett, Alexander D.J. (LD) Gipsy Hill, LAM
 Hayman, Andrew S. (UKIP) Copers Cope, BRO
 Hayman, Sheila (Grn) Swiss Cottage, CAM
 Hays, Catherine W. (LD) Canelowes, CAM
 Haysey, Madeleine (LD) Forest Gate S. NEW
Hayward, Elaine F. (Con) Cockfosters, ENF
 Hayward, Robert A. (Con) Camberwell Green, SOU
 Hayzen, Elaine (Con) Thamesmead Moorings, GRE
 Head, Clare O. (Con) S. Twickenham, RUT
 Head, Michael R. (Con) Berrylands, KUT
 Head, Paul (LD) White Hart Lane, HGY
Headlam-Wells, Jenny (Lab) Kentish Town, CAM
 Headland, Jane M. (LD) Bloomsbury, CAM
 Headley, Denise (Con) Chase, ENF
 Headon, Tom (LD) Abbey Wood, GRE
 Healy, Grant (Con) Whitton, RUT
Healy, Pat (Lab) Dalgarno, K&C
Heap, Lesley A. (LD) Beverley, KUT
 Heap, Peter W. (Lab) Knightsbridge, WES
Hearn, Kirsten (Lab) Stroud Green, HGY
Hearn, Sam (Con) Chiswick Riv, HOU
 Hearn, Simon A. (Con) Chadwell, RED
 Hth, James (LD) East Sheen, RUT
 Hth, Samantha (Lab) Shaftesbury, WAN
Heather, Gary (Lab) Finsbury Park, ISL
 Heather, Kay N. (Grn) Town, ENF
 Heathfield, Helen R. (Grn) Wandle Valley, SUT
 Heathwood, Chris (Con) Ponders End, ENF
 Heaton, Dan (UKIP) New Addington N. CRO

Hebborn, Richard (YK Res) Beverley, KUT
 Hebbs, Ryan (Lab) Cockfosters, ENF
 Hebditch, Richard (LD) Ladywell, LEW
Hector, Claudia J. (Lab) Kensal Green, BRE
Heffernan, Drew L. (LD) Worcester Park, SUT
 Heffernan, Sam (Grn) Woolwich Riv, GRE
 Hegazi, Omar (LD) Churchill, WES
Hehir, Joe (Lab) Hainault, RED
 Heiner, Andreas (Con) Plumstead, GRE
 Heiner, Heather (LD) Shooters Hill, GRE
 Heinla, Lagle (LD) Northwood, HIL
 Hellett, John G. (LD) Dudden Hill, BRE
 Hemingway, Paul C. (Grn) Cray Valley E, BRO
 Hemmens, Eleanor R. (WEP) Prince's, LAM
 Hemsley, Simon J.D. (Con) Streatham Hill, LAM
 Hemsley, Tom (LD) Bunhill, ISL
Hemsted, Andy (Con) Chingford Green, WAL
 Hemsted, Gillian (Con) Markhouse, WAL
 Hemsted, Jemma (Con) Valley, WAL
 Hemsted, Roger (Con) Leytonstone, WAL
 Hemus, Nick (Grn) Prince's, LAM
 Henderson, Christopher (Grn) Peckham, SOU
Henderson, Graeme P. (Lab) Earlsfield, WAN
Henderson, Ian B. (Lab) Colville, K&C
 Heneghan, Debs (Lab) Finchley Church, BAR
 Henley, Russell P. (LD) Earlsfield, WAN
 Henman, Russell J. (Con) Streatham Wells, LAM
 Hennessy, Amy G. (Con) Coldharbour, LAM
 Hennessy, Liam (Grn) Faraday, SOU
Henry, Joan (Lab) Pollards Hill, MER
 Henry, Rachael A. (Con) Finsbury Park, ISL
Hensley, John K.E. (Con) Ickenham, HIL
Henson, Graham (Lab) Roxbourne, HRW
Henson, Maddie (Lab) Addiscombe E, CRO
 Henson, Mark D. (Lab) Shirley N. CRO
Henson, Maxine (Lab) Roxbourne, HRW
 Herbert, Nannette (Lab) Berrylands, KUT
Hercock, Ned (Lab) Clissold, HAC
 Herford, George O. (LD) Brompton, K&C
 Herga, Joel A. (Con) S. Woodford, RED
 Hermiston, Jane A. (LD) Shooters Hill, GRE
Heron, Marlene S. (LD) Sutton N. SUT
 Herzberg, Florian (Grn) Bromley S. TOW
 Heschel Bernstein, Yehoshua (Con) Hackney Wick, HAC
 Hesmondalgh, Thomas (LD) Purley Oaks, CRO
 Hestbaek, Cecilie (Grn) Clerkenwell, ISL
 Hewins, Hanna I.I. (Grn) Downham, LEW
 Hewitt, Linda C. (Con) Biggin Hill, BRO
 Hewitt, Simon (Con) Shepherd's Bush Green, H&F
 Heywood, Rachel M.T. (Ind) Coldharbour, LAM
 Hickey, Ben (Grn) Bunhill, ISL
 Hickman, Stephen (Lab) Hatch End, HRW
Hicks, David A. (Con) Belmont, SUT
 Hickson, Gill (LD) Old Coulsdon, CRO
 Hickson, Peter H. (Grn) Sutton West, SUT
 Higginbotham, Antony (Con) Peninsula, GRE

Higgins, Henry G.A. (Con) Harefield, HIL
Higgins, Mark E. (Con) Woodhouse, BAR
Higgins, Nate (Grn) Forest Gate N. NEW
Higgs, Simon J. (Con) St Helier, SUT
Highfield, Shameem K.A. (Lab) Chingford Green, WAL
Higson, Maria (Con) Hampstead Town, CAM
Higton, Marie (Con) College Park & Old Oak, H&F
Higton, Mark (Con) Ravenscourt Park, H&F
Hilder, Jason R. (Con) North Richmond, RUT
Hill, David S. (Lab) Old Malden, KUT
Hill, Helen R. (Con) Twickenham Riv, RUT
Hill, Mathew D. (Lab) S. Croydon, CRO
Hill, Nathan M. (LD) Highbury E, ISL
Hill, Robert M. (Lab) St Leonard's, LAM
Hillier, Mike (LD) Oval, LAM
Hills, John (Con) Coldharbour, GRE
Hills, Patricia (Con) Woolwich Common, GRE
Hilton, Daniel (Lab) Whitton, RUT
Hilton, George (Renew) Fairfield, WAN
Hilton, Jane S. (Renew) Northcote, WAN
Hinchcliffe, Justin D. (LD) Fortis Green, HGY
Hinkley, John S.H. (Con) Hatch End, HRW
Hinkley, Sally (Lab) Belvedere, BEX
Hinton, Adam E. (Lab) St Margaret's, RUT
Hinton, Andrew C. (LD) West Hill, WAN
Hinton, Helen (YK Res) Coombe Hill, KUT
Hira, Mukul (LD) West Hampstead, CAM
Hirani, Krupesh J. (Lab) Dudden Hill, BRE
Hirani, Nitesh (Con) Kenton E, HRW
Hirst, Emily C.C. (LD) North Walworth, SOU
Hirst, Leonie C. (LD) Larkswood, WAL
Hirst, Lydia (LD) Bruce Grove, HGY
Hitchcock, Elizabeth S. (Con) Knightsbridge, WES
Hitchins, Colin W. (Con) Cray Valley West, BRO
Hjort, Victor (LD) Kentish Town, CAM
Hoang, Toan (Con) Junction, ISL
Hoar, Simon J. (Con) Purley Oaks, CRO
Hobday, Peter J. (LD) Havering Park, HAV
Hobson, Frank (Lab) Muswell Hill, HGY
Hocking, Nancy (Grn) Fortis Green, HGY
Hodges, Juliet (LD) Vassall, LAM
Hodgins, Paul C. (Con) Barnes, RUT
Hodgson, John W. (LD) King's Park, HAC
Hoffman, Stephen A. (Con) Kensal Green, BRE
Hogan, Mary (Grn) Hornsey, HGY
Hogg, Roland (Con) Abbey Wood, GRE
Hogg, Simon (Lab) Latchmere, WAN
Holah, James (Lab) Kenton West, HRW
Holborn, Jack N.N. (Lab) Herne Hill, LAM
Holden, Daniel S. (Con) Hillside, MER
Holden, Farika (Grn) Bow E, TOW
Holder, Ash (LD) Clayhall, RED
Holder, Joe (Grn) Canbury, KUT
Holder, Sharon (Lab) Fulham Bdwy, H&F
Holder, Tom (LD) Rotherhithe, SOU
Holding, Fiona C. (Grn) Northwood, HIL
Holland, Claire K. (Lab) Oval, LAM

Holland, Octavia (Lab) Lee Green, LEW
Holland, Patricia M. (Lab) Custom House, NEW
Hollands, Steven L.V. (Con) Old Coulsdon, CRO
Holligan, Linda W. (UKIP) St James, KUT
Holloway, Michael H.W. (Grn) Hatch Lane, WAL
Holloway, Richard R.W. (Con) Bayswater, WES
Holloway, Svetlana (Con) Hoe St, WAL
Holmes, Christopher J. (Con) Clementswood, RED
Holmes, Craig W. (Grn) Hanworth, HOU
Holmes, James D.R. (Con) Trinity, MER
Holmes, John (Grn) Highgate, CAM
Holt, Alison (LD) Surbiton Hill, KUT
Holt, Chris (Grn) Streatham Hill, LAM
Holt, Christopher M. (Ind) Ravensbury, MER
Holt, Judith M. (Con) Romford Town, HAV
Holyday, William (Grn) Uxbridge N. HIL
Homan, Lisa F. (Lab) Askew, H&F
Hooberman, Simon M. (Con) Gipsy Hill, LAM
Hood, Alison (Grn) Grove, KUT
Hook, Jeff (LD) Peckham, SOU
Hooker, Sean J. (LD) East Barnet, BAR
Hoole, David (Grn) Blackwall, TOW
Hooper, Becky (Lab) Trinity, MER
Hooper, Christine E.J. (LD) West Ruislip, HIL
Hopkins, Alison F. (LD) Dollis Hill, BRE
Hopkins, Jack W.M. (Lab) Oval, LAM
Hopkins, Leo T. (Grn) Coulsdon Town, CRO
Hopkins, Mark P. (Lab) Whitton, RUT
Hopkins, Samuel D. (Grn) Kensal Green, BRE
Hopkinson, Bota (Con) Churchill, WES
Hopley, Yvette R. (Con) Sanderstead, CRO
Hoppe-Krajewska, Monika K. (Con) Haggerston, HAC
Hoque, Shamsul (PATH) Bethnal Green, TOW
Hordijenko, Sue (Lab) Bellingham, LEW
Horn, Alex (Grn) Hyde Park, WES
Horne, Malcolm C. (UKIP) Wallington N. SUT
Horne, Peter (Con) Camden Town, CAM
Horne, Stephen (Grn) Hillrise, ISL
Horner, Monica A. (Con) Kew, RUT
Hornsby, Myall A. (LD) Woodberry Dn, HAC
Horsler, Andrew D.J. (LD) Stockwell, LAM
Hortense, Katherine (CPA) Bellingham, LEW
Horton, Rima E. (Lab) Bryanston, WES
Horwich, Lee M. (LD) Northolt Mandeville, EAL
Horwich, Margaret J. (LD) Norwood Green, EAL
Horwich, Zoe A. (LD) Greenford Bdwy, EAL
Hoskin, Liba (Grn) Faraday, SOU
Hoskin, Peter (LD) Catford S. LEW
Hossain, Md A. (Con) Manor Park, NEW
Hossain, Mohammed A. (Lab) Bethnal Grn, TOW
Hough, Fay G. (Lab) Rainham, HAV
Houghton, John P. (LD) Mottingham, BRO
Houngbo, William (LD) London Bridge, SOU
Houston, Ross S. (Lab) West Finchley, BAR
Howard, Alexander P. (Grn) Champion Hill, SOU
Howard, Andrew G.E. (Con) Village, MER
Howard, Anne (LD) Kenley, CRO

Howard, Coral (Lab) Downham, LEW
Howard, Janice M.E. (Con) Wimbledon Park, MER
Howard, John C. (LD) Cathall, WAL
Howard, John P. (Lab) Aldborough, RED
Howard, Kate (Con) Hampton N. RUT
Howard, Rachel L. (LD) Addiscombe West, CRO
Howard, Richard M. (LD) Old Coulsdon, CRO
Howard, Rik (Grn) Camden Town, CAM
Howard, Robert D. (BNP) Northumberland Hth, BEX
Howell, Gerry (Grn) Whitefoot, LEW
Howell, Iain C. (Renew) Chiswick Homefields, HOU
Howes, Carl C. (Lab) Ickenham, HIL
Howes, Deborah (Grn) S. Ruislip, HIL
Hoyle, Sarah (LD) St Pancras, CAM
Hudd, Simon J. (Grn) Wandsworth Common, WAN
Hudson, Angie (Lab) Oakleigh, BAR
Hudson, Brendan (LD) Beddington N. SUT
Hudson, Chris (LD) Faraday, SOU
Hudson, Deborah (LD) Ladywell, LEW
Hudson, Lester T. (Lab) Wall End, NEW
Hudson, Richard J. (Con) Alexandra, KUT
Hudson, Sue (Con) Tolworth, KUT
Hug, Adam J.W. (Lab) Westbourne, WES
Huggett, Deborah C. (Con) S. Richmond, RUT
Huggett, Linda A. (Con) Monkams, RED
Hughes Kroon, Sian E. (LD) St Mary's Park, WAN
Hughes, Andrew D. (Con) Lewisham C, LEW
Hughes, David (Grn) Romford Town, HAV
Hughes, David L. (Grn) Southgate Green, ENF
Hughes, Gavin (LD) Northfield, EAL
Hughes, Jason R. (Con) Old Malden, KUT
Hughes, Julia K. (LD) Coppetts, BAR
Hughes, Maggie (Lab) St Helier, SUT
Hughes, Michael J. (LD) Brunswick Park, BAR
Hughes, Penny J. (Con) Norbiton, KUT
Hughes, Robert D. (Con) West Hill, WAN
Hugo Pierre (TUSC) Mayor, TOW
Huish, Rosalind (LD) Crofton Park, LEW
Hull, Andy (Lab) Highbury West, ISL
Hull, Matthew (LD) Fulwell, RUT
Humberstone, Nick (Grn) Clapham Common, LAM
Humphrey Jones, Eryl (Adv) Chelsea Riv, K&C
Humphrey, Anton (Grn) Frogna & Fitzjohns, CAM
Humphreys, Elizabeth J. (Grn) Northolt West End, EAL
Humphreys, Jo (LD) Whitton, RUT
Humphries, Guy D.R. (Con) Southfields, WAN
Hunder, Max (Con) Lady Margaret, EAL
Huneke, Alison M. (Con) Beddington N. SUT
Hunt, Claire F. (LD) Monkams, RED
Hunt, James K.A. (Con) Blackfen, BEX
Hunt, Jonathan N. (LD) Champion Hill, SOU
Hunt, Veronica A. (LD) Rye Lane, SOU
Huntbach, Matthew M. (LD) Eltham West, GRE
Hunter, Michael D. (LD) Thornton Hth, CRO
Huntington-Thrasher, Samaris V.C. (Con) Chelsfield, BRO

Huntington-Thrasher, William K.E. (Con) Orpington, BRO
Hurdis, Benjamin J. (LD) Little Venice, WES
Hurer, Ertan (Con) Bowes, ENF
Hurhangee, Vanessa (Con) S. Ruislip, HIL
Hurren, Paul W. (LD) Longlands, BEX
Hurst, Janet (LD) Whitefoot, LEW
Hurst, Leslie R. (LD) Northfield, EAL
Hurtado, Jude (Lab) Tudor, KUT
Husband, James A. (Con) Abingdon, K&C
Hussain, Afsoor (Con) Newbury, RED
Hussain, Altaf (LD) Bow West, TOW
Hussain, Farah K. (Lab) Valentines, RED
Hussain, Kabir (Asp) Bromley S. TOW
Hussain, Mohammed A. (Asp) Weavers, TOW
Hussain, Muhammad Z. (PATH) St Dunstan's, TOW
Hussain, Mushtaq (Lab) Green Street West, NEW
Hussain, Shubo (Lab) Island Gardens, TOW
Hussain, Talia (Grn) Canonbury, ISL
Hussain, Tara (LD) Lansbury, TOW
Hussain, Zulfiqar (Lab) Clementswood, RED
Hussein, Ali D. (Con) Elthorne, EAL
Hutchings, Raymond W. (Con) St Helier, MER
Hutton, Anne C. (Lab) Woodhouse, BAR
Hyams, Louise R. (Con) St James's, WES
Hyams, Tom (Lab) Northcote, WAN
Hyde, Philip J. (HH Ind) Heaton, HAV
Hyde, Sara (Lab) Caledonian, ISL
Hyde-Hart, Ben N.T. (Grn) Shadwell, TOW
Hyland, Denise (Lab) Abbey Wood, GRE
Hylton, Orleen A.S. (Lab) Tokyngton, BRE
Hyyrylainen-Trett, Adrian J. (LD) Bishop's, LAM

Ibrahim, Emine (Lab) Noel Park, HGY
Ibrahim, Tahsin (Lab) Town, ENF
Idris, Walaa (Con) Brompton, K&C
Ihenachor, Crystal (Lab) Endlebury, WAL
Ihenachor, Whitney (Lab) Leyton, WAL
Ikeazor, Nathaniel (Con) St Margaret's, RUT
Ikegbunam, Eloka (LD) Streatham Wells, LAM
Ikram, Humayun (Con) Wood St, WAL
Ilic, Mat (Con) Canonbury, ISL
Ilsley, George R. (Con) S.all Green, EAL
Ilsley, Simon R.G. (Con) Chessington S. KUT
Ilsley, Lewis J. (LD) Blackfen & Lamorbey, BEX
Imran, Shahar A. (PATH) St Dunstan's, TOW
Inan, Yasin (Lab) West Putney, WAN
Ingham, Brian (Lab) BromleyCmn, BRO
Ingham, Claire (LD) Headstone S. HRW
Ingham, Glenys S. (Lab) Hayes, BRO
Ingham, Paul W.E. (Con) Lansbury, TOW
Ingleby, Mark (Lab) Whitefoot, LEW
Ingram, Chloe L. (Lab) Northcote, WAN
Ingram, Lillian K.F. (Con) Bethnal Green, TOW
Ingram, Paul M. (Grn) Camberwell Green, SOU

Inman, Phillida R.L. (Lab) Abbey Road, WES
Ioannou, Stephanos (Con) Southgate, ENF
Ion, Mary E. (Grn) Hayes, BRO
Ionnidis, Andreas (Lab) Hendon, BAR
Iqbal, Chaudhary M. (Lab) Loxford, RED
Iqbal, Mick (Con) Queensbury, BRE
Ireland, Angela M. (Lab) West Hill, WAN
Ireland, Julie M. (LD) Bromley Town, BRO
Ireland, Rebecca A. (LD) Charlton, GRE
Irfan, Marium (Lab) Wandsworth Common, WAN
Irons, Natasha D. (Lab) Ravensbury, MER
Ironsidge, Sean C. (Grn) St James's, WES
Irwin, Jon (LD) Nightingale, WAN
Isa, Kay (Con) Chingford Green, WAL
Isa, Zarif (Con) Cathall, WAL
Islam, Anamul (Lab) Forest Gate N. NEW
Islam, Ariful (Con) Forest Gate N. NEW
Islam, Asma (Lab) Mile End, TOW
Islam, Foyzul (Asp) Bow E, TOW
Islam, Jyotsna R. (Lab) Aldborough, RED
Islam, Md N. (Con) Plaistow S. NEW
Islam, Mohammad (Lab) Highlands, ENF
Islam, Mohammed S. (Lab) Brunel, HIL
Islam, Mufti A. (Con) Wall End, NEW
Islam, Saima (Con) Markhouse, WAL
Islam, Shama (Lab) Fullwell, RED
Islam, Sirajul (Lab) Bethnal Green, TOW
Islam, Sirajul (Lab) Chaucer, SOU
Islam, Tarul (Con) Dudden Hill, BRE
Ismail, Mahamed A. (Asp) Bow E, TOW
Ismail, Rakhia (Lab) Holloway, ISL
Ismail, Sarah (LD) Kenton West, HRW
Irolia, Javed (LD) Cazenove, HAC
Issa, Nas (Lab) Harefield, HIL
Ivanov, Jean P. (LD) Thornton Hth, CRO
Ivens, James R.S. (TUSC) Royal Docks, NEW
Ivimy, Lucy V. (Con) Ravenscourt Park, H&F
Iwi, Diana C. (LD) East Finchley, BAR
Iwniak, Marta (Duma) S. Acton, EAL
Iyengar, Harini (WEP) Dalston, HAC
Iyengar, Harini (WEP) Mayor, HAC

J

Jacca, Joyce (Ind) Evelyn, LEW
Jack, Helen M. (Grn) Fortune Green, CAM
Jackman, Frank J. (LD) Finchley Church, BAR
Jackson, Alison M. (Con) Chelsea Riv, K&C
Jackson, Derek R. (Grn) Manor Park, NEW
Jackson, Howard W. (Con) Barnhurst, BEX
Jackson, Lynne T. (Lab) Fairfield, WAN
Jackson, Patricia M. (Con) Hillingdon E, HIL
Jackson, Robert A. (LD) Kelsey & Eden Park, BRO
Jackson, Victor H. (UKIP) West Wickham, BRO
Jackson-Prior, Claire E. (Grn) Stonecot, SUT
Jackson-Roberts, Margaret A. (LD) Regent's Park, CAM

Jacobs, Doron (Con) West Finchley, BAR
Jacobs, Geoffrey A. (LD) Hale, BAR
Jacobson, Neil (LD) Homerton, HAC
Jaeger, Liz (LD) Whitton, RUT
Jaffer, Saleha B. (Lab) St Leonard's, LAM
Jaffer, Shahina (Lab) North Bermondsey, SOU
Jagger, Rachel G. (LD) Church St, WES
Jahan, Nilufa (Lab) Green Street E, NEW
Jahedi, Walye A. (Con) Plaistow N. NEW
Jahn, Alfred (Grn) Stroud Green, HGY
Jaigirdar, Dipu (Asp) Whitechapel, TOW
Jajeh, Laithe B. (Con) Hale, BAR
Jakeman, Simon (Grn) Chessington N. KUT
Jakubiak, Anna (Duma) Dormers Wells, EAL
Jakubiak, Piotr (Duma) Dormers Wells, EAL
Jama, Matt (Con) Tottenham Green, HGY
James, Dominic R. (LD) Norwood Green, EAL
James, Doreen M. (LD) S. Acton, EAL
James, Heather L. (LD) Victoria, HAC
James, Ian (Lab) Mawneys, HAV
James, John C.U. (LD) Osterley, HOU
James, Marian (LD) Wallington N. SUT
James, Mark (Lab) Middle Park & Sutcliffe, GRE
James, Miranda (Grn) Chingford Green, WAL
James, Peter (Lab) Ickenham, HIL
James, Rajinder (Lab) Plumstead, GRE
James, Sarah (Lab) Harringay, HGY
James, Sizwe (Lab) Thamesmead Moorings, GRE
James, Tim (Con) Hatch Lane, WAL
James-Hoar, Sophie (Con) Selhurst, CRO
Jamie, Honey (Lab) Harrow on the Hill, HRW
Jamieson, Bruce P. (Ind) Abbey Wood, GRE
Jamil, Saira Y. (Lab) Loxford, RED
Jammu, Amarjit K. (Lab) North Greenford, EAL
Jamu, Amardeep S. (Lab) Whalebone, B&D
Jarche, May (Con) Isleworth, HOU
Jarche, Mohamad (Con) Hounslow S. HOU
Jarche, Nada (Con) Isleworth, HOU
Jarche, Sana (Con) Hounslow S. HOU
Jarrett, Charley (Con) Clapham Town, LAM
Jaser, Mohamed (Lab) Stockwell, LAM
Jasing, Jayawardana (Con) Hanworth, HOU
Jassal, Sindy (Lab) Ealing Common, EAL
Javed, Muhammed (Lab) Clementswood, RED
Javelot, Miguel L. (LD) Stonecot, SUT
Jayson, Daniel M. (LD) Northcote, WAN
Jazkiewicz, Remigiusz (Duma) West Drayton, HIL
Jeal, Simon D. (Lab) Penge & Cator, BRO
Jeanes, Mary-Jane (LD) Lavender Fields, MER
Jeapes, Clare (Lab) Canonbury, ISL
Jebb, Ciaran A. (Grn) St Peter's, TOW
Jeffers, Elcena (Ind) Barnhill, BRE
Jefferson, Michael J.G. (Con) Prince's, LAM
Jefferys, David B. (Con) BromleyCmn, BRO
Jeffreys, David P. (Con) Wandle Valley, SUT
Jeffreys, James E. (Con) Earlsfield, WAN
Jefkins, John M. (LD) Sanderstead, CRO
Jeganmorgan, Sharmmi (Con) Broad Green, CRO

Jegrovas, Ernestas (Grn) Highbury E, ISL
Jenkins, Charles A.S. (LD) Clapham Common, LAM
Jenkins, Craig J. (Ind) Abbey Wood, GRE
Jenkins, Daniel T. (Lab) Blackfens & Lamorbey, BEX
Jenkins, Mark A. (YK Res) Old Malden, KUT
Jenkins, Matt (DVP) Downham, LEW
Jenkins, Ruth (Grn) Lea Bridge, HAC
Jenkinson, Cara (LD) White Hart Lane, HGY
Jenks, Jim (LD) Hornsey, HGY
Jenner, Emmett (UKIP) Biggin Hill, BRO
Jenner, Valerie (YK Res) Old Malden, KUT
Jennings, David R. (Grn) Goose Green, SOU
Jeraj, Samir (Grn) Hoxton East, HAC
Jerez Antoni, David (LD) S. Acton, EAL
Jerome, Lee (Grn) St Ann's, HGY
Jewell, Rick (Lab) Turkey St, ENF
Jewesbury, Ian (Lab) Fairfield, WAN
Jewitt, Karen A. (Lab) Thornton Hth, CRO
Jeyaranjan, Thavathuray (Lab) Newbury, RED
Jhooti, Ramnik K. (LD) Bedfont, HOU
Jiagge, Doris A. (Lab) Town, ENF
Jimenez, Juan (Grn) Bloomsbury, CAM
Jirira, Nancy S. (LD) West Hampstead, CAM
Joachim, Margaret J. (LD) Acton C, EAL
Joannides, Chris (Con) Upr Edmonton, ENF
Joannides, Phivos (Con) Ponders End, ENF
Jobson, Paul M. (CPA) Plaistow N. NEW
Joce, Ben (Con) Fairfield, CRO
Joel, Charles (Con) Farnborough, BRO
Jojee, Adam (Lab) Hornsey, HGY
Jogia, Ameet (Con) Canons, HRW
Johal, Kamaljit K. (Lab) Heston E, HOU
John Biggs (Lab) Mayor, TOW
John, Peter C. (Lab) Champion Hill, SOU
John-Baptiste, Valerie (Adv) Norland, K&C
Johns, Andrew D. (Grn) High St, WAL
Johnson, Benjamin F. (LD) Peckham, SOU
Johnson, David C. (LD) Alperton, BRE
Johnson, David J. (UKIP) Emerson Park, HAV
Johnson, Donald (Con) Palace Riv, H&F
Johnson, Fiona (Grn) Grove, KUT
Johnson, Heather M. (Lab) Regent's Park, CAM
Johnson, Helen S. (UKIP) Cranham, HAV
Johnson, Lee (Lab) Harrow Weald, HRW
Johnson, Luke D. (Con) North Bermondsey, SOU
Johnson, Mark (LD) Kings Cross, CAM
Johnson, Mark P.A. (Con) New Addington S. CRO
Johnson, Michael J. (Con) Coldharbour, LAM
Johnson, Nick (LD) Surrey Docks, SOU
Johnson, Pete (Grn) Streattham S. LAM
Johnson, Richard D. (Ind) Nonsuch, SUT
Johnson, Robert O. (Lab) Northwick Park, BRE
Johnson, Ronie (Ind) Abbey Wood, GRE
Johnson, Yvonne E. (Lab) S. Acton, EAL
Johnson-Creek, Andy (Con) Chessington S. KUT
Johnston, Barbara I. (Lab) Marylebone High St, WES
Johnston, Daniel S. (Lab) Dundonald, MER

Johnston-Franklin, Liz (Lab) Ladywell, LEW
Jollie, David M. (LD) Elthorne, EAL
Jones, Aled R. (Con) Harrow Road, WES
Jones, Andrew M. (Lab) Shepherds Bush Grn, H&F
Jones, Bert A. (Lab) Chadwell, RED
Jones, Bronwen (LD) Pinner S. HRW
Jones, Bronwen E. (Grn) Stamford Hill West, HAC
Jones, Candida A.R. (Lab) Furzedown, WAN
Jones, Connor L. (Lab) Abbey Road, WES
Jones, Denise (Lab) St Katharine's, TOW
Jones, Edward (Lab) Mortlake, RUT
Jones, Elizabeth E. (UKIP) Addison, H&F
Jones, Elizabeth E. (UKIP) Bishop's, LAM
Jones, Elizabeth M.S. (LD) Kings Cross, CAM
Jones, Gerry (Lab) St James, KUT
Jones, Graham R.G. (Grn) Norbury Park, CRO
Jones, James (LD) Forest Gate S. NEW
Jones, Jane (Lab) Valence, B&D
Jones, Kate (Grn) St Mark's, KUT
Jones, Kevin S. (Grn) North Bermondsey, SOU
Jones, Michael (BNP) E. Wickham, BEX
Jones, Michael (LD) Clock House, BRO
Jones, Mike (UKIP) Earl's Court, K&C
Jones, Phillip M. (Lab) Hillside, MER
Jones, Roz (Lab) Cockfosters, ENF
Jones, Scott F. (TUSC) Cathall, WAL
Jopson, Neil M. (Con) Penge & Cator, BRO
Jordan, Annie S. (LD) Sanderstead, CRO
Jordan, Chris (LD) Crystal Palace, CRO
Joseph, Barry N. (Con) Rye Lane, SOU
Joseph, Bertha J. (Con) Brondesbury Park, BRE
Joseph, Clare (Lab) Victoria, HAC
Joseph, Mags (Con) St George's, ISL
Joseph, Rachel L. (Con) Telegraph Hill, LEW
Jovicic, Pamela (Con) Forest, WAL
Joy, Linda M. (LD) West Hill, WAN
Joyce, Edward T. (LD) Beddington S. SUT
Joyce, Seamus (Con) East Sheen, RUT
Jukes, Eric C. (Con) Jubilee, ENF
Juriansz, Alan (LD) West Twickenham, RUT
Juritz, David P.F. (Grn) Hounslow West, HOU
Juster, Dean R. (LD) Belmont, SUT
Justice, Maire (Con) Whalebone, B&D
Justice, Mark (Lab) Purley & Woodcote, CRO
Justice, Terry (Con) Chadwell Heath, B&D

K

Kaae, Axel (Con) Fortune Green, CAM
Kabir, Humayun (Lab) Bensham Manor, CRO
Kabir, Sandra M. (Lab) Queensbury, BRE
Kabir, Syed K.U. (Con) East Ham S. NEW
Kacouris, Helen (Con) Southgate Green, ENF
Kaczor, Marcin (Duma) Greenford Green, EAL
Kad, Pamod K. (Con) Hanworth Park, HOU
Kaiserimam, Mohammad A. (Con) Roxeth, HRW
Kakumanu, Amalraj (CPA) Wall End, NEW

Kakumanu, Shashiur R. (CPA) Wall End, NEW
Kalaam, Muhammad A. (Con) St Peter's, ISL
Kalkhoran, Andy (Con) S. Acton, EAL
Kalu, Caroline (Lab) Evelyn, LEW
Kanagasooriam, James (Con) St Mary's, ISL
Kanat, Rhian C. (LD) Bromley Town, BRO
Kandiah, Justin (LD) Sands End, H&F
Kandinsky, Gary M.A. (TUSC) N. Bermondsey, SOU
Kane, James N. (Con) Hoxton West, HAC
Kangethe, Elizabeth (Lab) Parsloes, B&D
Kannan, Durai (Con) East Ham N. NEW
Kannan, Pras (Con) Hounslow C, HOU
Kansagra, Suresh L. (Con) Kenton, BRE
Kapadia, Tarun (Con) Sudbury, BRE
Kaplan, David (TUSC) Seven Sisters, HGY
K Kapoor, Anita (Con) Elthorne, EAL
Kara, Manjibhai (Con) Kenton E, HRW
Karakus, Saray (Lab) Haselbury, ENF
Karasinki, Max (LD) Cantelowes, CAM
Karia, Sanjay (LD) Harrow Weald, HRW
Karim, Md F. (Con) Boleyn, NEW
Karmel, Alex (Con) Munster, H&F
Kasprzyk, Stefan A. (LD) Junction, ISL
Kastrati, Arben (LD) Bedfont, HOU
Katchi, Sara (Grn) Belsize, CAM
Kaufman, Allan G. (Con) S. Ruislip, HIL
Kaufman, Victor R. (LD) St Mary's, ISL
Kaur, Mala (LD) Heston C, HOU
Kaur-Thiara, Debbie (Lab) Aldborough, RED
Kavaliuskas, Andrius (Con) Stratford, NEW
Kawa, Angela (LD) Woodside, HGY
Kay, Alexander J. (Con) Blackwall, TOW
Kay, Des (Grn) Chessington N. KUT
Kay, Jenny (Lab) Mildmay, ISL
Kay, Juliet (Lab) Bromley Town, BRO
Kay, Lawrence B. (Con) St Dunstan's, TOW
Kay, Maria (Lab) Brixton Hill, LAM
Kay, Oliver (Con) Evelyn, LEW
Kaye, Robert P. (Con) Brownswood, HAC
Kays, Richard (Con) Wanstead Park, RED
Kazantzis, John A. (Lab) Streattham S. LAM
Kazi, Sofia (Grn) Ickenham, HIL
Keane, Michael J. (Grn) Oval, LAM
Kear, David (Lab) Brompton, K&C
Kearney, Marian P. (Lab) Royal Hospital, K&C
Kearney, Stephen L. (Lab) Alexandra, KUT
Kearns, Tony (Lab) Chessington S. KUT
Keating, Christopher J. (LD) Prince's, LAM
Keazor, Nneka C. (Lab) Southbury, ENF
Keach, David J. (LD) Totteridge, BAR
Keegan, Paul (Con) College Park & Old Oak, H&F
Keeling, Danny (Grn) Canning Town S. NEW
Keen, Jennifer (LD) St Leonard's, LAM
Keen, Sandra G. (Lab) Ham, RUT
Keene, Deanna M. (Con) Wealdstone, HRW
Keep, Andrew (Con) Holborn, CAM
Keep, James J. (LD) Thamesfield, WAN
Keep, Jane (Con) North Richmond, RUT

Keggin, Ellie E.L. (Grn) Springfield, HAC
Keidan, John (Grn) Ladywell, LEW
Keir, Mark A. (Grn) Uxbridge S. HIL
Kelcher, Matt (Lab) Kensal Green, BRE
Kelleher, Silvana (Lab) Evelyn, LEW
Keller, Eileen S. (Lab) River, B&D
Kellert, Alexandra E.M. (LD) S. Norwood, CRO
Kelly, Alison M. (Lab) Haverstock, CAM
Kelly, Anthony J. (Lab) Greenford Green, EAL
Kelly, David J. (LD) Holloway, ISL
Kelly, Jack J. (Con) Thurlow Park, LAM
Kelly, Les (LD) Brownswood, HAC
Kelly, Linda (Con) Lea Bridge, HAC
Kelly, Lorna A. (Lab) Holland, K&C
Kelly, Richard (Con) Whalebone, B&D
Kelly, Robin P. (LD) Falconwood, BEX
Kemahli, Cem C. (Con) Royal Hospital, K&C
Kempinska, Maria Z. (Duma) Chiswick Riv, HOU
Kempley, Justin P. (LD) North Greenford, EAL
Kendrick, Agnieszka J. (Con) Bow West, TOW
Kendrick, Dominic (Grn) Gospel Oak, CAM
Kendrick, Susan M. (LD) Dormers Wells, EAL
Kennedy Harper, Camilla (Con) Ladywell, LEW
Kennedy Harper, Tristram J. (Con) Telegraph Hill, LEW
Kennedy, Chris (Lab) Hackney Wick, HAC
Kennelly, Daniel (Lab) Preston, BRE
Kenner, Charmian (Grn) Streattham S. LAM
Kennett, David R. (UKIP) Gipsy Hill, LAM
Kenny, Mark (Lab) Cannon Hill, MER
Kenny, Sally I. (Lab) Lwr Morden, MER
Kensit, Billy R. (Con) Rainham, HAV
Kent, Jimmy (LD) Coombe Vale, KUT
Kenton, Michael J. (Con) Heston E, HOU
Kenyon Peers, Ellen (TUSC) Brockley, LEW
Kenyon, David E. (Con) Penge & Cator, BRO
Kenyon, Philip (Con) Hoxton East, HAC
Keogh, Clare S. (Lab) Banbury, KUT
Keogh, Mike (Grn) Rushey Green, LEW
Keough, Richard (Con) High St, WAL
Kerle, Kathryn H. (LD) Regent's Park, WES
Kerle, Phillip L. (LD) Bayswater, WES
Ker-Lindsay, James (LD) Tudor, KUT
Kerr, Caroline (LD) Canbury, KUT
Kerr, James W. (LD) Alperton, BRE
Kerr, Nicola J. (LD) Colville, K&C
Kerslake, Eleanor A. (Lab) Newington, SOU
Keshishian, Catherine A. (Grn) Cantelowes, CAM
Kettle, Florence A. (Lab) Marylebone High St, WES
Keynes, Toby W. (LD) S. Croydon, CRO
Keys, John (Lab) Beddington N. SUT
Khadim, Irfan (Con) Lea Bridge, WAL
Khaireh, Adel (Lab) Glyndon, GRE
Khalick, Humayune R. (Lab) West Hendon, BAR
Khalid, Abid (LD) Tokyngton, BRE
Khalifa, Mahammad S. (Con) Becontree, B&D
Khalifa, Sumaiyabanu (Con) Valence, B&D
Khalsa, Satnam K. (LD) Heston West, HOU

Khan, Ahsan (Lab) Hoe St, WAL
Khan, Aminur R. (PATH) Whitechapel, TOW
Khan, Anas A. (Lab) Carshalton S. SUT
Khan, Azizur R. (PATH) St Peter's, TOW
Khan, Bernadette (Lab) West Thornton, CRO
Khan, Hanif A. (Lab) Hanworth Park, HOU
Khan, Hussain S. (LD) Queen's Park, BRE
Khan, Imran (Con) Gascoigne, B&D
Khan, Johar (Lab) Markhouse, WAL
Khan, Karl (UKIP) Woodhouse, BAR
Khan, Koisor (Con) Feltham West, HOU
Khan, Masbah (Con) Wall End, NEW
Khan, Mehboob (Lab) Greenwich West, GRE
Khan, Mohammed (Lab) Chadwell Heath, B&D
Khan, Monsur A. (No desc) Lansbury, TOW
Khan, Mumtaz (Lab) Green Street West, NEW
Khan, Rabina (PATH) Shadwell, TOW
Khan, Rahima (Con) Mayor, NEW
Khan, Shabaz (Lab) Springfield, HAC
Khan, Shaeb (Con) Forest Gate S. NEW
Khan, Shafi (Lab) Norbury & Pollards Hill, CRO
Khan, Shasha (Grn) Beddington N. SUT
Khan, Tarik A. (Lab) St Peter's, TOW
Khan, Tayyaba N. (LD) Feltham West, HOU
Khan, Zaheer (Lab) Valley, WAL
Khanna, Munish (Con) Mayesbrook, B&D
Khatoon, Momota (Lab) Belsize, CAM
Khatoon, Samata (Lab) St Pancras, CAM
Khatun, Nasima (Con) Manor Park, NEW
Khela, Anu (Con) Perivale, EAL
Khnefess, Amir (Lab) Edgware, BAR
Khondoker, Roulin (Lab) Highbury West, ISL
Khosa, Ben (LD) St Margaret's, RUT
Khurana, Anjna (Lab) Tollington, ISL
Khurshed, Imran (Lab) S. Ruislip, HIL
Kiani, Afzaal A. (Lab) Hounslow Hth, HOU
Kiani, Hina (Lab) Hounslow Hth, HOU
Kid, Andrew J. (Con) St George's, ISL
Kidman, Tony (LD) Turkey St, ENF
Kiely, Tim (Grn) Limehouse, TOW
Kilby, Gillian (LD) Hornsey, HGY
Kilduff, Frank (Con) North Greenford, EAL
Kilduff, Lisa A. (Con) Greenford Bdw, EAL
Killick, Emma J. (Grn) West Putney, WAN
Killick, Thomas (Grn) Ravensbury, MER
Kilsby, Jan (Lab) Heathfield, RUT
Kim, Caroline E. (Con) St James, KUT
Kimber, Stephen F. (UKIP) Brooklands, HAV
Kimm, Irene A. (Con) Gipsy Hill, LAM
Kind, Ben (Lab) Tulse Hill, LAM
King, Charlie (Lab) Coulsdon Town, CRO
King, James R. (LD) Kilburn, CAM
King, James R.V. (Lab) Limehouse, TOW
King, Jan E. (Grn) Kidbrooke, GRE
King, Josh (Lab) Clock House, BRO
King, Michael J. (UKIP) S. Bermondsey, SOU
King, Mike (Grn) West Green, HGY
King, Neil A. (Con) St Katharine's, TOW

The Almanac of Council Elections 2018

King, Robert (UKIP) New Addington N. CRO
King, Sarah E. (Lab) Champion Hill, SOU
King, Stuart T. (Lab) West Thornton, CRO
Kinghorn, Matthew A. (Con) Green Street E, NEW
Kingsley-Osaiga, Abiola (Con) Larkhall, LAM
Kingston, Ian A.G. (Lab) Northfield, EAL
Kinnear, Eileen M. (Con) Harrow on the Hill, HRW
Kinsler, Hazel M. (Lab) Grange, ENF
Kirby, Chris (Lab) Shooters Hill, GRE
Kirby, Geraldine V.M. (Con) Lwr Morden, MER
Kirby, Linda C. (Lab) Graveney, MER
Kirk, Ekaterina (LD) Kings Cross, CAM
Kirk, Matthew J. (LD) Gospel Oak, CAM
Kirk, Russell J.F. (LD) Vincent Square, WES
Kirsch, Andreas (LD) Chessington S. KUT
Kissane, John C. (Con) Hainault, RED
Kissin, Ashley S. (Con) Barkingside, RED
Kitchen, Genevieve V. (Lab) Boleyn, NEW
Kitchen, Simon J. (Con) Old Kent Road, SOU
Kitsis, Roger (Grn) Barnsbury, ISL
Kitson, Clyde (LD) Cathall, WAL
Klein, Aron (Con) Stamford Hill West, HAC
Klute, Martin (Lab) St Peter's, ISL
Knight, Cedric V.F. (Grn) Wanstead Village, RED
Knight, Christopher W. (Con) Colville, K&C
Knight, Ekaterina (LD) Barnhill, BRE
Knight, Kyle (Con) Roehampton, WAN
Knight, Promise C. (Lab) Stonebridge, BRE
Ko, Emma W.K. (WEP) Queen's Park, BRE
Kochaj, Rafael M. (Con) Heathrow Villages, HIL
Kohler, Paul C. (LD) Trinity, MER
Kohler, Tamara X.J. (LD) Trinity, MER
Kolade, Olaoluwa (Con) Norbury Park, CRO
Kolczynska, Anna M. (Duma) Hanger Hill, EAL
Komor, Miroslaw (Duma) Dormers Wells, EAL
Konechni, Sasa (LD) Addiscombe West, CRO
Korchien, Diana (Grn) Forest, WAL
Kornbluh, Isaac (LD) Cazenove, HAC
Kosta, Peter (LD) Chelsea Riv, K&C
Kotecha, Resham (Con) Pinkwell, HIL
Kothari, Davi (LD) Kilburn, CAM
Kothia, Sadiq Y. (Lab) Fullwell, RED
Koufalitakis, Michail (Con) Harold Wood, HAV
Kousoulou, Garry (Con) Southbury, ENF
Kovacs, Frank (Lab) Campden, K&C
Krajewski, Andrzej (Con) Shacklewell, HAC
Krakowiak, Peter J. (Grn) Lwr Edmonton, ENF
Krasniqi, Klevis (LD) Hendon, BAR
Krishna, Shashank (LD) Frogna & Fitzjohns, CAM
Krupski, Louise (Lab) Rushey Green, LEW
Ksiazkiewicz-Tylka, Danuta (Duma) Edmonton Grn, ENF
Kuha Kumaran, Kanagasabaapathy (Con) West Harrow, HRW
Kukaj, Malwina M. (Duma) Hounslow C, HOU
Kumalinga, Chishala T. (CPA) Canning Town N. NEW
Kumalinga, Chishala T. (CPA) Mayor, NEW

Kumar, Ashok (Con) Harold Wood, HAV
Kumar, Sara (Con) S. Acton, EAL
Kumar, Seema (Con) Ealing Bdw, EAL
Kumar, Vishal (Con) Heston West, HOU
Kumaravel, Surya (LD) Regent's Park, CAM
Kumari, Anupama (Con) Bensham Manor, CRO
Kumpeson, Lucky N. (Con) Surbiton Hill, KUT
Kuo, Steven (LD) Edgware, HRW
Kurten, David M. (UKIP) Sidcup, BEX
Kuye, Alex (Lab) Victoria, HAC
Kwasnik, Marzena I. (Con) Hackney Wick, HAC
Kwilecki, Nick (Con) St Heller, MER
Kwon, Bora (Lab) Ravenscourt Park, H&F
Kyalya, Maureen (Con) Graveney, MER
Kyriacou, Paul A. (LD) Old Kent Road, SOU

L

Laban, Joanne L. (Con) Highlands, ENF
Labelle, Marlette S.A. (Grn) Hounslow West, HOU
Labrom, Joan M. (LD) Downham, LEW
Lacey, Karen (Grn) Canbury, KUT
Lacey, Richard (Con) Dollis Hill, BRE
Lacey-Holland, Joe (Lab) William Morris, WAL
Ladanyi, Peter S. (LD) Addiscombe West, CRO
Lafford, George H. (Con) Norwood Green, EAL
Lage Martinez, Jordi (LD) Queenstown, WAN
Laguda, Joy H. (Lab) Plaistow N. NEW
Laing, Myrtle V. (CPA) Canning Town S. NEW
Lake, Adam H. (Con) Catford S. LEW
Laker-Mansfield, Claire R. (TUSC) Cann Hall, WAL
Lakhmana, Kuldeep K. (Lab) Pinkwell, HIL
Lal, Gurmail S. (Lab) Heston E, HOU
Lalobo, Caesar (Con) St Ann's, HGY
Lalor, Hugh R.E. (LD) Holland, K&C
Lamb, Simon (Con) Teddington, RUT
Lambe, Sunny A. (Lab) S. Bermondsey, SOU
Lambert, Bobbie (Lab) Wallington S. SUT
Lambert, Dominique L. (LD) Holland, K&C
Lambert, Guy (Lab) Brentford, HOU
Lambert, Robin A. (Ind) Thurlow Park, LAM
Lambert, Stephen W. (Grn) Hoe St, WAL
Lambeth, Dan (Con) St Dunstan's, TOW
Lammiman, Jean (Con) Hatch End, HRW
Lammin, Samantha (Res) Pettits, HAV
Landau, Jonathan (LD) Woodhouse, BAR
Landeryou, Rita I. (LD) Finchley Church, BAR
Landon, Michael S. (Grn) Southfield, EAL
Landy, Naomi C. (Grn) Hanworth Park, HOU
Landymore, Stephanie A. (Grn) Vincent Sq, WES
Lane, Christopher A. (Con) Harringay, HGY
Lane, David P. (LD) Bedford, WAN
Lane, Sandra (Grn) Surrey Docks, SOU
Langford, Amanda L. (Con) Maida Vale, WES
Langleben, Adam M. (Lab) West Hendon, BAR
Langley, Aidan L. (Con) East Ham S. NEW
Langley, Dean C. (Grn) Townfield, HIL

Langley, Rowan N.C. (Grn) Greenhill, HRW
Langstead, Brenda M. (Lab) Slade Green, BEX
Lanning, Rebecca A. (Lab) Cricket Green, MER
Lannon Polner, Haude J.R. (LD) Maida Vale, WES
Lant, Bethan A. (Grn) St Peter's, TOW
Lappage, Bernie (Lab) Jubilee, ENF
Lari, Sina (Lab) Golborne, K&C
Latchford, Dale (Grn) Goose Green, SOU
Latham, Catherine (Con) Charlton, GRE
Latham, Sarah (LD) Harlesden, BRE
Latif, Abdul (Con) Trinity, MER
Latif, Amer N. (Con) Village, MER
Latimer, Robin (Grn) Tollington, ISL
Lauder, Lorraine (Lab) Faraday, SOU
Laughton, Dawn (Grn) Underhill, BAR
Lavender, Michael D. (Con) Haselbury, ENF
Lavery, Eddie (Con) Cavendish, HIL
Lavry, Tele (Lab) Heaton, HAV
Lawrence, Bettina J.E. (Con) Perry Vale, LEW
Lawson, Adam S.G. (Grn) Clissold, HAC
Lawton, Anna (Lab) Fortis Green, HGY
Lawtson, Padmanie (Con) Woodside, HGY
Laycock, Stuart (LD) Grange, ENF
Layzell, Kevin H. (NF) Gooshays, HAV
Lea, Nigel (LD) Larkswood, WAL
Leaf, David (Con) Blendon & Penhill, BEX
Leatherbarrow, Angelina (Lab) Brooklands, HAV
Leaver, Tim (Lab) Palmers Green, ENF
Lecka-Wuni, Agnieszka I. (Con) Fryent, BRE
Lecluse, Thibaud E.R. (LD) West Green, HGY
Lee Parsons, Helen (LD) West Twickenham, RUT
Lee, Alexander (Grn) Wealdstone, HRW
Lee, Andrew J. (Con) Whitefoot, LEW
Lee, Gay (Grn) Bishop's, LAM
Lee, Gillian (Con) Glyndon, GRE
Lee, Graham J. (Grn) Manor, HIL
Lee, James (Lab) Edgware, HRW
Lee, John R. (LD) Tooting, WAN
Lee, Jonathan D.G. (Con) BlackHth, LEW
Lee, Joseph (Con) Addiscombe E, CRO
Lee, Kay (Grn) Cavendish, HIL
Lee, Nicholas G. (Grn) London Fields, HAC
Lee, Sheaia M. (Grn) Latchmere, WAN
Leech, Jason (LD) Camberwell Green, SOU
Leeming, Richard M. (Lab) Dulwich Village, SOU
Lee-Phakoe, Daniel (Lab) Plaistow N. NEW
Lee-Phaoke, Carleene (Lab) Plaistow S. NEW
Lees, Michael J. (LD) West Hendon, BAR
Lefley, John (LD) Camden Town, CAM
Legarda, Carmen M. (Grn) Hendon, BAR
Leigh, Dominic (LD) Streatham Wells, LAM
Leigh, Jessica K. (Lab) Ferndale, LAM
Leighton, Rachel A. (Lab) Addison, H&F
Leimon, Averil (LD) New Cross, LEW
Leitch, Andrew R. (LD) Addison, H&F
Leitch, Michael A. (LD) St Mary's Park, WAN
Lekau, Averil (Lab) Thamesmead Moorings, GRE
Lello, Peter J. (UKIP) Grove Park, LEW

Lemanowicz, Pawel R. (Duma) Harringay, HGY
Lemberger, Regine (LD) Southgate, ENF
Lemin, Christopher C. (Grn) Markhouse, WAL
Lemon, Paul D. (Lab) High Barnet, BAR
Lemonides, Dino (Lab) Chase, ENF
Lennon, Shyam (Con) Palmers Green, ENF
Lennox, Jenny (Lab) Hatch Lane, WAL
Leon, Robert A. (UKIP) S. Richmond, RUT
Leonard, Charlotte A. (Con) Wallington N. SUT
Lepe, Raphael I. (Con) Turkey St, ENF
Leport, Jerry (Con) Markhouse, WAL
Leroy, Linda C. (Grn) Highgate, HGY
Less, Aicha (Lab) Church St, WES
Less, Iman (Lab) Little Venice, WES
Lester, Adam (Con) Kings Cross, CAM
Lester, Rachel (LD) Herne Hill, LAM
Letsae, Claudine (Grn) Thamesmead Moorings, GRE
Letts, Toni E. (Lab) Selhurst, CRO
Leuchars, William A. (Grn) Borough, SOU
Lever, Alec (Lab) Barnes, RUT
Lever, Ilana S. (LD) St Mary's, ISL
Levett, Cheryl A. (PlumP) Plumstead, GRE
Levidow, Les (Grn) Kings Cross, CAM
Levin, Ruth T. (Lab) Garden Suburb, BAR
Levine, Kathy (Lab) Brunswick Park, BAR
Levitas, Ben (Grn) Alexandra, HGY
Levy, Derek L. (Lab) Southgate, ENF
Levy, Michael (Con) Springfield, HAC
Levy, Mireille F. (LD) Kilburn, BRE
Levy, Pauline N. (Con) Stoke Newington, HAC
Lewer, Ian P. (Con) West Putney, WAN
Lewinson, Lesline P. (Con) Headstone N. HRW
Lewis, Al (Con) Addison, H&F
Lewis, Claire V. (Grn) Alexandra, HGY
Lewis, Clive D. (LD) Coldharbour, LAM
Lewis, Daniel (Con) Notting Dale, K&C
Lewis, Elinor C. (Grn) Stoke Newington, HAC
Lewis, Emma L. (LD) Coldharbour, GRE
Lewis, Glyn (Con) Chadwell Heath, B&D
Lewis, John D. (LD) Queensbury, BRE
Lewis, Martin E. (LD) Raynes Park, MER
Lewis, Michael J. (LD) Eltham S. GRE
Lewis, Oliver (Lab) Highgate, CAM
Lewis, Oliver J. (Lab) New Addington S. CRO
Lewis, Pancho (Lab) West End, WES
Lewis, Richard A. (Con) Northwood, HIL
Lewis, Roger O. (Con) Whitefoot, LEW
Lewis, Sarah R. (LD) Brixton Hill, LAM
Lewis, Simon J. (LD) Chislehurst, BRO
Lewis-Holmes, Eily (Grn) Feltham N. HOU
Lewis-Lavender, Brian E. (Con) West Barnes, MER
Lewis-Lavender, Gilli (Con) West Barnes, MER
Liberadzki, Stefan P. (Grn) Shacklewell, HAC
Lichtenstein, Vivien A. (Grn) Regent's Park, WES
Lidbetter, Katrina M. (LD) Tudor, KUT
Liddle, Scott D.R. (LD) Tulse Hill, LAM
Liel, Lisabeth J. (Con) Streatham Wells, LAM

Lilley, Patrick E.J. (Lab) West End, WES
Lim, Mark C.Y. (Con) Bunhill, ISL
Limbajee, Khevyv (Lab) Grove Green, WAL
Linden, David A. (LD) Northcote, WAN
Lindl, Joshua D. (Con) Beckton, NEW
Lindsay, David C. (Con) Norland, K&C
Lindsay, Fern C. (Grn) Prince's, LAM
Lindsay, Kirsten S.C. (Con) Rotherhithe, SOU
Lindsey, Joshua (Lab) Ferndale, LAM
Linforth-Hall, Maria R.V. (LD) St George's, SOU
Ling, Philip (LD) Merton Park, MER
Lingard, Robert (Con) St Pancras, CAM
Linnette, David R. (Con) Kew, RUT
Linnie, Andrew J.E. (Grn) Alperton, BRE
Linton, B. (Grn) Turkey St, ENF
Linton, Sara (Lab) Shaftesbury, WAN
Lish, Shaka (Grn) Willesden Grn, BRE
Lishmund, Helen E. (LD) Selsdon, CRO
Lister, Sophie (Con) Whitton, RUT
Lit, Serena T. (Con) Hounslow C, HOU
Lithgow, Jane A. (Grn) Beckton, NEW
Little, Bob (Ind) S. Acton, EAL
Littlejohn, Sally (Lab) Cann Hall, WAL
Littlewood, Bob (Lab) Seven Kings, RED
Livett, David G. (UKIP) Cray Valley West, BRO
Livingstone, Richard J. (Lab) Old Kent Road, SOU
Lloyd, Chris (Lab) Peninsula, GRE
Lloyd, John R. (AGS) Telegraph Hill, LEW
Lloyd, Tony (LD) Ladywell, LEW
Lloyd-Harris, Amanda J. (Con) Palace Riv, H&F
Lo, Vincent (Lab) Fryent, BRE
Loakes, Clyde (Lab) Leytonstone, WAL
Lobo, Brenda (Con) Eltham N. GRE
Locke, Christopher J. (Lab) Thamesfield, WAN
Locker, John (Con) Thamesfield, WAN
Lockie, James (Lab) Stanmore Park, HRW
Lodge, John M. (UKIP) North End, H&F
Loewenstein, Caroline A. (Lab) Hampton Wick, RUT
Lofthouse, Jane B. (Lab) Plaistow S. NEW
Loftus, Tony (Lab) Southfield, EAL
Logue, Richard J. (LD) Mill Hill, BAR
Lohendran, Logie (Con) West Barnes, MER
Lolavar, Mariam (Lab) Blackheath W'combe, GRE
Lomas, Andrew P. (LD) Pembridge, K&C
Lomas, Mark S. (Grn) Blackwall, TOW
Lone, Saif (Con) North End, H&F
Long, Ed (LD) Weavers, TOW
Long, Janice E. (Lab) Dudden Hill, BRE
Long, Jeff (UKIP) Hacton, HAV
Longhurst, Andrew H. (Grn) Havering Park, HAV
Longhurst, Josephine (Grn) Brooklands, HAV
Longstaff, David (Con) High Barnet, BAR
Longworth, Christine R. (LD) Hammersmith Bdwy, H&F
Loops, Clare (Grn) Charlton, GRE
Loosemore, John (LD) Petts Wood & Knoll, BRO
Loosemore, Oliver (LD) Farnborough, BRO
Loosemore-Reppen, Gerda C. (LD) Chelsfield, BRO

The Almanac of Council Elections 2018

Lopatynska-de-Slepowron, Dorota (Duma)
Tottenham Hale, HGY
Lorber, Paul (LD) Sudbury, BRE
Lord, Mark C. (Grn) Thornton Hth, CRO
Lorraine Phipps, Clare (Grn) Brockley, LEW
Lothian, Kirsty A. (Grn) Rye Lane, SOU
Loughery Bushill, Joan (LD) Edmonton Grn, ENF
Louki, Tony (Lab) Osterley, HOU
Louvos, Annabelle H. (Lab) Pembroke, K&C
Loveday, Mark (Con) Parson's Green, H&F
Lovelace, Dave (Lab) Falconwood, BEX
Loveland, Jean (Con) Ham, RUT
Lovell, Richard S. (Lab) Cray Valley West, BRO
Low, Sampson E.D. (Lab) S. Twickenham, RUT
Lowe, Don T.J. (Con) Feltham West, HOU
Lowe, Karen S. (Con) Grove Park, LEW
Lowe, Vincent (LD) Stanley, K&C
Lowing, Matthew G. (LD) St Helier, MER
Loxton, Jo (LD) Hale End, WAL
Lubbock, John W.S. (LD) Vassall, LAM
Lucas, Matthew J. (Grn) Selhurst, CRO
Lucia-Hennis, Geraldene, A. (Con) Crayford, BEX
Luck, Gabriel (LD) Lwr Morden, MER
Ludford, Sarah (LD) Clerkenwell, ISL
Ludlow, Janet I. (LD) Bromley N. TOW
Ludwin, Jola (Duma) Northolt West End, EAL
Lufkin, Richard D. (Lab) Shacklewell, HAC
Lui, Jonathan (Con) Holloway, ISL
Lukes, Sue (Lab) Highbury E, ISL
Lumby, David K. (Lab) Hyde Park, WES
Lumsden, Ashley G. (LD) Streatham Hill, LAM
Lumsden, Donna (Lab) River, B&D
Lunat, Amina (Con) De Beauvoir, HAC
Lunat, Imtiyaz (Con) Lea Bridge, HAC
Lunat, Imtiyaz (Con) Mayor, HAC
Lunat, Mohamednasar (Con) De Beauvoir, HAC
Lunat, Mohammed H. (Con) Hackney Downs, HAC
Lunat, Salma (Con) Victoria, HAC
Lunat, Yasmin (Con) Hackney Downs, HAC
Lunat, Yusuf (Con) King's Park, HAC
Lury, Rebecca A-M. (Lab) North Walworth, SOU
Lusher, Peter A. (LD) Golders Green, BAR
Lushi, Fatlum (Con) Chapel End, WAL
Lusuardi, Carlo (Lab) Cleveland, EAL
Ly, Keith (Con) Southgate, ENF
Lyle, George (Grn) Stepney Green, TOW
Lyle, Kenneth (Grn) West Ham, NEW
Lymer, Kate (Con) Bickley, BRO
Lynch, Anna S. (Lab) Homerton, HAC
Lynch, Dan F. (Con) Roehampton, WAN
Lynch, Edward S.J. (Grn) Plaistow S. NEW
Lynch, Helen K. (Grn) Boleyn, NEW
Lynch, Michelle (Grn) Mill Hill, BAR
Lynch, Noel T. (Grn) East Finchley, BAR
Lyons, Anton I.N. (Lab) Chingford Green, WAL
Lyons, Duncan J.A. (LD) Southfields, WAN
Lyons, Gerry (Lab) Forest, WAL
Lyons, James O. (LD) Hackney Wick, HAC

Lyons, Jane B. (Con) Dulwich Village, SOU
Lyons, Joseph A. (Con) Newington, SOU
Lyons, Kevin M. (LD) Canary Wharf, TOW
Lyons, Stuart D.S.C. (Plump) Shooters Hill, GRE

M

MacArthur, Samantha (LD) Hillside, MER
Macaulay, Caroline J. (Grn) Upr Edmonton, ENF
Macaulay, Edith J. (Lab) Lavender Fields, MER
MacDonald, Alice (Lab) Newington, SOU
MacDonald, Andrew J. (Con) Southfield, EAL
MacDonald, Duncan C. (LD) High Barnet, BAR
MacDougall, Catherine (Con) Muswell Hill, HGY
MacDougall, William (Con) Highgate, HGY
Mace, Christopher J. (Lab) Blendon & Penhill, BEX
Mace, Janet M. (Lab) Crook Log, BEX
Machray, Georgina C. (Grn) Cazenove, HAC
Mack, Tim (Con) Mortlake, RUT
Mackay, Andrew (LD) Dulwich Wood, SOU
Mackay, Ben (Lab) Garden Suburb, BAR
Mackay, Elaine J. (LD) Orpington, BRO
MacKenzie, Fiona L. (LD) St Leonard's, LAM
Mackie, George P. (Grn) West Green, HGY
Mackie, Pamela (BNP) Erith, BEX
Mackin, Beth (Grn) Brunel, HIL
Mackmurdie, Ben (Lab) Clerkenwell, ISL
Maclaren, Jane S. (Con) Peckham, SOU
Macleod-Cullinane, Barry (Con) Harrow on the Hill, HRW
MacMahon, Siobhan E. (Grn) Hackney C, HAC
MacMillan, Richard A. (LD) Mile End, TOW
MacMillan, Sue (Lab) Wormholt, H&F
MacNair, Rebecca S. (LD) Thornton, LAM
MacNaughton, Vanessa (LD) St Giles, SOU
MacNeil-Brown, Jessie (WEP) Bethnal Green, TOW
Macrory, John (LD) Enfield Highway, ENF
MacVay, Caroline J. (WEP) Plaistow, BRO
MacVeigh, Joseph (Lab) Squirrels Hth, HAV
Madadi, Nimmi (Con) Hanworth, HOU
Maddison, Emma (LD) Pollards Hill, MER
Madlani, Rishi (Lab) Bloomsbury, CAM
Maffei, Elizabeth (LD) Knight's Hill, LAM
Mageit, Younis (Con) Hammersmith Bdwy, H&F
Magnin, Marianne V. (LD) Little Venice, WES
Magoba, Clement (Lab) Brunswick Park, BAR
Magowan, Robert (Grn) Holloway, ISL
Magrath, Ian M. (LD) Chislehurst, BRO
Maguire, Mary (Lab) Palmers Green, ENF
Mahal, Rash (Con) Goodmayes, RED
Mahdi, Dewan C. (Con) Eastbrook, B&D
Mahfouz, Bassam (Lab) Northolt West End, EAL
Mahmood, Arshad (Lab) Dollis Hill, BRE
Mahmood, Asim (Lab) Markhouse, WAL
Mahmood, Tariq (Lab) Perivale, EAL
Mahmud, Loretta K. (Con) Fortis Green, HGY
Mahmud, Saima (Lab) Hoe St, WAL

Mahon Ball, Bryan D. (LD) Thurlow Park, LAM
Mahony, Nick (Lab) Oakleigh, BAR
Mains, Cathleen (Con) Gospel Oak, CAM
Maines, Chris (LD) BlackHth, LEW
Maines, Chris (LD) Mayor, LEW
Main-Ian, Bill (UKIP) The Wrythe, SUT
Major, John R. (Lab) Cavendish, HIL
Major, Lesley A.P. (Lab) Cavendish, HIL
Makin, Russell J. (Lab) Cricket Green, MER
Maktari, Lubna (LD) Coombe Hill, KUT
Makurah, Edwin (Lab) S. Richmond, RUT
Makwana, Heena (Con) Cavendish, HIL
Makwana, Pushpa D. (Lab) Little Ilford, NEW
Malachi, Daniel (Con) Higham Hill, WAL
Malcolm, Gary (LD) Southfield, EAL
Malik H. (LD) Hounslow Hth, HOU
Malik, Abdul (Asp) Blackwall, TOW
Malik, Cosette (LD) Cannon Hill, MER
Malik, Iman (LD) Cranford, HOU
Malik, Khulique A. (Lab) Cranford, HOU
Malik, Munir (Lab) Crayford, BEX
Malik, Nisar A. (Lab) Hounslow C, HOU
Malik, Shahnaz S. (LD) Higham Hill, WAL
Malik-Smith, Aisha N. (Lab) Northumberland Hth, BEX
Malin, Sally (Lab) Chiswick Riv, HOU
Malins, Richard W. (LD) St Leonard's, LAM
Malique, Abdul (Con) Bloomsbury, CAM
Maliyadde, Ran M. (Con) Hanworth, HOU
Mallory, Jim (LD) Lee Green, LEW
Malone, Brendan J. (LD) Palmers Green, ENF
Mammatt, Liz (Con) Bedfont, HOU
Mamun, Mohammad A.A. (Asp) St Katharine's, TOW
Manalo, Maria (LD) Edgware, BAR
Manasseh, Jill (LD) Queen's Gate, K&C
Mandel, Paul (Con) Winchmore Hill, ENF
Mandich, Sunny (Lab) Hampstead Town, CAM
Manik, Abdul (PATH) Island Gardens, TOW
Manish Wankhade, Archana (Con) Abbey, B&D
Mann, Amrit (Lab) Heston E, HOU
Mann, Andrea E.L. (Lab) Churchill, WES
Mann, Eliza P. (LD) North Bermondsey, SOU
Mann, Gabrielle (LD) Highbury West, ISL
Mann, Gurmit K. (Lab) Norwood Green, EAL
Mann, Maya (Con) Charlton, GRE
Mann, Rajinder S. (Lab) Norwood Green, EAL
Mann, Stephen J. (Lab) Crystal Palace, CRO
Mannan, Nazrul (Asp) Bromley N. TOW
Mannes-Abbott, Guy (Grn) North Walworth, SOU
Mannion, Michael (Lab) Merton Park, MER
Manro, Shital V.P. (Lab) North Greenford, EAL
Mansell, Charlie (Lab) Beddington N. SUT
Mansell, Maggie (Lab) Norbury & Pollards Hill, CRO
Manser, Roger J. (Grn) Rotherhithe, SOU
Mansfield, Katie (LD) S. Twickenham, RUT
Manson Jones, Rebecca (WEP) Ladywell, LEW

Mansook, John (Grn) Queen's Park, BRE
Mansuri, Farhanaz (Con) Parsloes, B&D
Manta, Wesley M.B. (Con) Fullwell, RED
Mapleston, Richard E. (LD) Enfield Lock, ENF
Marah, Maxwell L. (Con) Cannon Town N. NEW
Maras, Sukhdev S. (Con) Cranford, HOU
Marcel, Brian A. (Con) East Sheen, RUT
Marchant, Sam (Lab) E. Wickham, BEX
Marczynski, Marek S. (LD) Markhouse, WAL
Marder, Barnaby (Lab) Kew, RUT
Mardner, Clive (Lab) Abbey Wood, GRE
Margolies, Eleanor P. (Grn) St Giles, SOU
Marikar, Kareema (Lab) West Harrow, HRW
Markham, Michael J. (Con) Manor, HIL
Marks, Lucy (Con) East Finchley, BAR
Marks, Melvyn W. (Con) Barkingside, RED
Marks, Robin C. (LD) Burnt Oak, BAR
Marks, Sarah (Grn) Mildmay, ISL
Markwell, Nicholas R. (UKIP) Greenford Green, EAL
Marlow, Christopher D. (Con) Farnborough, BRO
Marlow, David J. (Con) S. Twickenham, RUT
Marlow, James (Con) Woodhouse, BAR
Maroney, Mick (Lab) Chislehurst, BRO
Marotta, Gino M. (UKIP) The Wrythe, SUT
Marquis, Sarah-Louise (Lab) Barnhill, BRE
Marriott, Julianne (Lab) East Ham C, NEW
Marriott, Kieran (Con) Highgate, HGY
Marriott, Michael H. (Grn) Orpington, BRO
Marriott, Alasdair (UKIP) Chelsea Riv, K&C
Marsden, Robin M. (Lab) Alexandra, KUT
Marshall, Alison H. (WEP) Highbury West, ISL
Marshall, David (LD) Crystal Palace, BRO
Marshall, John L. (Con) Garden Suburb, BAR
Marshall, Patricia M. (LD) Middle Park & Sutcliffe, GRE
Marshall, Peter C.C. (Adv) Campden, K&C
Marshall, Quentin N.J. (Con) Courtfield, K&C
Marshall, Will (Con) Avonmore, H&F
Martin, Bill (SPGB) Junction, ISL
Martin, Cayla (Lab) Yiewsley, HIL
Martin, Darren (LD) De Beauvoir, HAC
Martin, David (LD) Bickley, BRO
Martin, Dee (Lab) Northolt West End, EAL
Martin, Helen (Lab) Cheam, SUT
Martin, Janet (Con) Abbey Wood, GRE
Martin, Kelly (Con) Townfield, HIL
Martin, Liz (Lab) Worcester Park, SUT
Martin, Maureen M. (CPA) Lee Green, LEW
Martin, Janet (Grn) Old Kent Road, SOU
Martin, Phil (UKIP) Elm Park, HAV
Martin, Sam (LD) Worcester Park, SUT
Martin, Tom (Con) Sands End, H&F
Martinez, Leticia G. (LD) Hoe St, WAL
Martins, Olawale (Lab) Heath, B&D
Maru, Ajay (Lab) Kenton West, HRW
Maruziva, Leslie R. (Con) Clapham Common, LAM
Mashari, Roxanne (Lab) Welsh Harp, BRE

Maske, Lauren (Con) Forest, WAL
Maslin, Paul (Lab) New Cross, LEW
Maslin, Philippa Z. (Grn) St Heller, MER
Mason, Angela (Lab) Cantelowes, CAM
Mason, Caroline (LD) Parson's Green, H&F
Mason, Cliff (LD) Nonsuch, SUT
Mason, John (Grn) Holborn, CAM
Mason, Pat (Lab) Golborne, K&C
Mason, Peter E.J. (Lab) S.all Green, EAL
Mason-Rutherford, Louise (Con) Tooting, WAN
Masood, Mohammad (Con) Roehampton, WAN
Massey, Jane (Lab) Pinner, HRW
Masson, Isha (Con) Botwell, HIL
Masters, Dominic (Con) Askew, H&F
Masters, Marianna (Lab) Streatham Wells, LAM
Masters, Susan (Lab) East Ham S. NEW
Matenaers, Christian A. (LD) Colindale, BAR
Mathers, Dale (Grn) Thurlow Park, LAM
Mathers, Jannet (Grn) Blackheath W'combe, GRE
Mathers, Stuart P. (Lab) West Drayton, HIL
Mathis, Benjamin D.D. (LD) Lea Bridge, HAC
Mathys, Wendy G.L. (LD) Sutton West, SUT
Matos, Kate (Grn) Motttingham, BRO
Mattey, Nick (Ind) Beddington N. SUT
Matthew, Marcel P. (Con) London Fields, HAC
Matthews, Eleanor J. (Grn) Bethnal Green, TOW
Matthews, Elizabeth J. (Grn) Trinity, MER
Matthews, Heather J.F. (LD) S.all Bdwy, EAL
Matthews, Taylor R.C. (LD) Kelsey & Eden Pk, BRO
Maurice, Alison R. (Con) Stonebridge, BRE
Maurice, Michael D. (Con) Kenton, BRE
Maurice-Jones, Leon (Grn) Streatham Hill, LAM
Mawdsley, Paul M. (Con) Stockwell, LAM
Maxwell, Yvonne (Lab) Hoxton West, HAC
May, Christine (Lab) Middle Park & Sutcliffe, GRE
May, Georgia (LD) Tottenham Hale, HGY
May, Ian B. (Con) Heston C, HOU
Maycock, John B. (LD) Greenford Green, EAL
Maydew, Provence (LD) Nightingale, WAN
Maydon, Benji (Grn) Bush Hill Park, ENF
Mayers, Guy (LD) Stanley, K&C
Mayers, Josie (LD) Chelsea Riv, K&C
Mayers, Marcus (LD) Brockley, LEW
Mayhew, Edwyn D. (Lab) Emerson Park, HAV
Maynard Jones, Justin H. (Lab) Vincent Sq, WES
Mayne, Cat (Grn) Botwell, HIL
Mayorcas, Ruth S. (Lab) Turnham Green, HOU
Maze, Brian I. (Con) Forest Gate N. NEW
Mbachu, Anna (Lab) Grove Green, WAL
Mbang, Dominic K. (Lab) Woolwich Riv, GRE
Mbogga, Richard (LD) Kidbrooke, GRE
McAlister, Sarah J.B. (Con) Longthornton, MER
McAllister, Patricia (Lab) Queen's Park, WES
McAlmont, Tony (Lab) Royal Docks, NEW
McAnena Wood, Gail (Lab) Frogna, CAM
McAsh, James R. (Lab) Goose Green, SOU
McAuliffe, Tilly (LD) Brondesbury Park, BRE
McBride, Nathaniel J.W. (Lab) Holland, K&C

The Almanac of Council Elections 2018

McCabe, Peter J. (Lab) Ravensbury, MER
McCallum, Hamish G. (LD) N. Bermondsey, SOU
McCann, Di (Grn) Thamesfield, WAN
McCardle, Jacqueline M. (Ind) Rainham, HAV
McCarthy, David G. (LD) Leytonstone, WAL
McCarthy, Michael A. (Lab) Eastbrook, B&D
McCarthy, Naomi (LD) Grove Green, WAL
McCarthy, Niamh (LD) College Park, H&F
McCarthy, Paul G. (Lab) The Wrythe, SUT
McCartney, Sarah (Grn) Norwood Green, EAL
McCausland, Piers C. (Con) Fairfield, WAN
McCawley, Ian R. (Lab) West Hth, BEX
McCole, John (Lab) Squirrels Hth, HAV
McConnell, James D.H. (LD) Chiswick Riv, HOU
McCoy, Jaymie R. (BNP) Falconwood, BEX
McCoy, Jayne L. (LD) Wallington S. SUT
McCracken, Robert (Grn) Bloomsbury, CAM
McDermott, Sarah C. (Con) Nightingale, WAN
McDermott-Hill, James D. (Con) Nonsuch, SUT
McDonagh, Edward J. (Lab) London Bridge, SOU
McDonagh, Gay (Grn) Carshalton C, SUT
McDonald, Alan J. (Lab) Earlsfield, WAN
McDonald, Ian R. (LD) Old Malden, KUT
McDonald, James J. (Grn) Shacklewell, HAC
McDonald, Kevin P. (Lab) Northwood Hills, HIL
McDonald, Margaret T. (Lab) West Ruislip, HIL
McDonald, Meg (Lab) Redcliffe, K&C
McDonald, Peter L. (Lab) West Ruislip, HIL
McDonald, Strachan D. (UKIP) Nightingale, WAN
McDonnell, Brian T. (Con) Finsbury Park, ISL
McDougall, Cariona E. (LD) Clerkenwell, ISL
McEneary, Niamh A. (Ind) Pinner, HRW
McEntee, Fergal J. (Grn) Roehampton, WAN
McEvoy, Angie (Lab) Southgate, ENF
McGannon, Mac (UKIP) Slade Green, BEX
McGawn Lees, Beatriz (Lab) S. Twickenham, RUT
McGeary, Christine A. (Lab) Harold Wood, HAV
McGeary, Paul S. (Lab) Gooshays, HAV
McGeevor, Kate (Grn) Chase, ENF
McGeevor, Sophie (Lab) Brockley, LEW
McGeown, Mary B. (Grn) Bellingham, LEW
McGinity, Peter (Lab) Raynes Park, MER
McGoun, Daniel J. (Ind) Hobbayne, EAL
McGowan, Ben (Lab) Balham, WAN
McGowan, Mike (Grn) Noel Park, HGY
McGrath, Becket J. (LD) Dalston, HAC
McGrath, Simon (LD) Dundonald, MER
McGreevy, Nuala (Grn) Eltham N. GRE
McGregor, Gerald A.R. (Con) Chiswick Homefields, HOU
McGuinness, Ed (Con) Highbury West, ISL
McGuirk, Kath (Lab) West Finchley, BAR
McGuirk, Mary P. (Lab) Garden Suburb, BAR
McGuirk, Sheila (LD) Queen's Gate, K&C
McHale, Calum (Con) Headstone S. HRW
McHugh, Alex (Ind) Latchmere, WAN
McIlveen, Robert (Con) BromleyCmn, BRO

McIlvenna, Peter J. (UKIP) Northolt Mandeville, EAL
McIlwraith, Andrew J. (LD) Rushey Green, LEW
McIver-Wilson, Fiona C. (Grn) Syon, HOU
McKay, Tony (BNP) Eastbrook, B&D
McKee, Anne (LD) Barnes, RUT
McKeever, Stephen (Grn) Lavender Fields, MER
McKeever, Trevor R. (Lab) S. Hornchurch, HAV
McKenzie, Clayeon (Lab) Hoxton West, HAC
McKenzie, Kay (DVP) Custom House, NEW
McKenzie, Winston T. (Unity) Waddon, CRO
McKeown, Donna L. (Grn) Hanworth, HOU
McKernan, John (Lab) Cranham, HAV
McKibbin, Dermot A. (Lab) Shortlands, BRO
McKie, Guthrie K. (Lab) Harrow Road, WES
McKinley, James D. (Con) East Finchley, BAR
McKinney, Jim (Lab) West Putney, WAN
McKinney, Sue (Lab) Roehampton, WAN
McLachlan, Kirstie (Grn) Lady Margaret, EAL
McLaren, Matthew J. (LD) Winchmore Hill, ENF
McLean, Charlene (Lab) West Ham, NEW
McLean, Nicholas M. (Con) Cannon Hill, MER
McLeish, Lloyd E. (Lab) Harlesden, BRE
McLennan, Margaret A. (Lab) Northwick Pk, BRE
McLeod, Maurice (Lab) Queenstown, WAN
McLeod, Sandra J. (Grn) Victoria, HAC
McLoughlin, Carmel B. (LD) Earl's Court, K&C
McLoughlin, Michael J. (Lab) Wallington N. SUT
McMahon, Anthony J.C. (Lab) Cazenove, HAC
McManus, Becci (Ind) Blackfen & Lamorbey, BEX
McManus, Patrick R. (Con) Belmont, SUT
McMillan, Toby C. (LD) St Helen's, K&C
McMinnies, Stephen M. (Con) Finsbury Park, ISL
McMorrow, Henry F. (LD) Coldharbour, LAM
McMurtrie, Andrew (Con) Forest Hill, LEW
McNab, Andy (Con) Mayesbrook, B&D
McNally, Lawrence F. (Grn) Queen's Park, BRE
McNally, Tim (LD) Old Kent Road, SOU
McNamara, Christine L. (Lab) Farnborough, BRO
McNamara, Noel (LD) Queen's Gate, K&C
McNamee, Anthony T. (Con) Borough, SOU
McPartlan, Tony (Lab) Copers Cope, BRO
McQueen, Catherine (Con) Camden Town, CAM
McQueen, Oliver (LD) Lansbury, TOW
McQuillan, Eve J. (Lab) Bethnal Green, TOW
McRae, Alex (Grn) Upr Edmonton, ENF
McRandal, Edward (Con) Noel Park, HGY
McShane, Liz (Lab) Alexandra, HGY
McVeigh, Sophia A. (Con) Brompton, K&C
Meaby, Charles R.P.G. (Con) Royal Docks, NEW
Meaby, Khatija S.B. (Con) Boleyn, NEW
Medlicott, Diana G. (LD) Southgate Green, ENF
Medway, John R. (LD) Larkhall, LAM
Meek, Alice M. (LD) Holloway, ISL
Meerabeau, Liz (Lab) Norbiton, KUT
Mehari, Betiel (Grn) Newington, SOU
Mehrbani, Shaïda B. (Lab) Hounslow S. HOU
Mehta, Raj (Grn) Bensham Manor, CRO

Mehta, Smita V. (Con) Barnhill, BRE
Meiklejohn, Christina L.V. (Grn) Greenford Bdwy, EAL
Meldrum, Jackie (Lab) Knight's Hill, LAM
Mele, Florence (LD) Queenstown, WAN
Melican, Joyce H. (LD) Wallington N. SUT
Mellor, Nadine C. (LD) St George's, ISL
Mellor, Russell L. (Con) Copers Cope, BRO
Mellows, David H. (Grn) East Finchley, BAR
Melvin, Carol (Con) Northwood, HIL
Membery, York (LD) Hampton N. RUT
Mendonca, Silvia A. (LD) London Fields, HAC
Menon, Sheila (Grn) Hackney Downs, HAC
Mensah, Shirley (Con) Seven Kings, RED
Mercer, Ryan J. (LD) Thamesfield, WAN
Mercer, Julia S. (Con) Roxbourne, HRW
Merrigan, Amy M. (Lab) Northcote, WAN
Merrill, Darren J. (Lab) North Walworth, SOU
Merrill, Sarah (Lab) Shooters Hill, GRE
Merrin, Richard (Con) Holborn, CAM
Merry, Paul J. (Lab) Wanstead Park, RED
Meskill, Dan (Ind) S. Acton, EAL
Metcalfe, Roger S. (Con) Kew, RUT
Metzger, Maureen (Lab) Mortlake, RUT
Miah, Abjol (PATH) St Peter's, TOW
Miah, Ahab (PATH) Stepney Green, TOW
Miah, Altaf (Asp) St Katharine's, TOW
Miah, Ana (PATH) Shadwell, TOW
Miah, Ayas (Lab) St Dunstan's, TOW
Miah, Bob (Con) Worcester Park, SUT
Miah, Giasuddin (Lab) Abbey, B&D
Miah, Helal (Asp) Mile End, TOW
Miah, Jemima (LD) Lea Bridge, WAL
Miah, Mohammed M. (Asp) Bromley N. TOW
Miah, Mostakin (Con) Chapel End, WAL
Miah, Puru (Lab) Mile End, TOW
Miah, Rois (Con) Plaistow S. NEW
Miah, Shaista (Con) Churchill, WES
Miah, Syed A. (PATH) Lansbury, TOW
Michael, Alexa C.A. (Con) BromleyCmn, BRO
Michaels, Sharmistha (LD) High Barnet, BAR
Michalos, Christina A.D. (Con) Holloway, ISL
Michel, Carl H. (LD) Stanley, K&C
Middleton, Paul A. (Res) St Andrew's, HAV
Middleton, Phillip (LD) Highbury West, ISL
Mieville, Vanessa A. (Grn) Earlsfield, WAN
Mihelic, Sonia A. (Adv) Campden, K&C
Mikolajewska, Diana M. (Con) Stoke Newington, HAC
Milani, Ali R. (Lab) Heathrow Villages, HIL
Milaszkiwicz, Mark (Grn) Camden Town, CAM
Milch, Gerald L. (LD) Sands End, H&F
Miles, Dave (Lab) Heath, B&D
Miles, Jerry (Lab) Roxeth, HRW
Millar, Michael (Grn) Champion Hill, SOU
Millard, Jim (LD) Hampton Wick, RUT
Millard, John F. (Lab) Cranham, HAV

Millbank, Joan (Lab) Telegraph Hill, LEW
Miller, Alan B. (LD) Northolt West End, EAL
Miller, Alison F. (PlumP) Plumstead, GRE
Miller, Cath (Grn) Rushey Green, LEW
Miller, Fay L. (Grn) Chiswick Riv, HOU
Miller, Keith (LD) Sanderstead, CRO
Miller, Krystal L. (Con) Colliers Wood, MER
Miller, Margo D. (LD) Kentish Town, CAM
Miller, Sally A. (Res) Elm Park, HAV
Miller, Sheree V. (LD) Stratford, NEW
Miller, Simon J. (Lab) Leyton, WAL
Miller, Suzanne J. (LD) Blackheath W'combe, GRE
Miller, Thomas (Lab) Willesden Grn, BRE
Miller, Tony (LD) Hanger Hill, EAL
Miller-Holland, David W. (Lab) Harefield, HIL
Miller-Howe, Shonte L. (Grn) Kenton, BRE
Millican, David (Con) Northfield, EAL
Millican, Heather (Con) Northolt West End, EAL
Millman, Gill (Lab) Purley Oaks, CRO
Mills, Alistair D. (LD) Eltham West, GRE
Mills, Andrew T. (UKIP) Cannon Hill, MER
Mills, Douglas S. (Con) Manor, HIL
Mills, Julie A. (Con) Norland, K&C
Mills, Margaret A. (Lab) Chelsfield, BRO
Mills, Margaret M.T. (Lab) Hampton, RUT
Mills, Richard J. (Con) Brunel, HIL
Mills, Victoria L. (Lab) Peckham Rye, SOU
Millsom, Stuart R.L. (Con) Selsdon Vale, CRO
Millward, Nick (Con) Mile End, TOW
Milne, Andy (Con) Grange, ENF
Milner, Gareth J. (Con) Lewisham C, LEW
Miloro, Piero (TUSC) Abbey, MER
Milton, Jane E. (Grn) West Hampstead, CAM
Minott, Azzees D. (Grn) Rainham, HAV
Mir, Hina (Lab) Feltham West, HOU
Mirhashem, Ali (LD) Sutton C, SUT
Mirza, Riaz A. (Lab) Little Ilford, NEW
Mirza, Sadia (LD) Wood St, WAL
Misir, Robby (Con) Pettits, HAV
Mistry, Hema (Con) Preston, BRE
Mistry, Kanta (Con) Queensbury, BRE
Mistry, Ramila (Con) Fryent, BRE
Mistry, Vaibhav (Con) Heston E, HOU
Mitchell, Alan J.P. (Lab) Feltham West, HOU
Mitchell, Andrew D. (LD) Northolt West End, EAL
Mitchell, Andrew M. (Con) Dulwich Village, SOU
Mitchell, Beth (Con) Pollards Hill, MER
Mitchell, David (LD) Southgate Green, ENF
Mitchell, John W. (LD) Northfield, EAL
Mitchell, Jonathan S. (LD) Dulwich Hill, SOU
Mitchell, Louise (Lab) Chapel End, WAL
Mitchell, Paul J. (TUSC) William Morris, WAL
Mitchell, Peter (Lab) Woodside, HGY
Mitchell, Tim (Con) St James's, WES
Mitchell-Murray, Wilhelmina C. (Lab) Wembley C, BRE
Mithani, Vina V. (Con) Kenton West, HRW
Mittra, Bhaskar (Con) Bounds Grn, HGY

Mitra-Thakur, Bernadette (Con) Hounslow S. HOU
Mitra-Thakur, Kinsuk B. (Con) Brentford, HOU
Mitton, Alastair M.B. (LD) Elthorne, EAL
Mittra, Arjun K. (Lab) East Finchley, BAR
Mnili, Sabah (Con) Colindale, BAR
Moema, Sem (Lab) Hackney Downs, HAC
Mogul, Mike (Con) Norbury & Pollards Hill, CRO
Mohammad, Nadir (Lab) Eastcote, HIL
Mohammed, Irfan (Lab) Ferndale, LAM
Mohammed, Shaban (Lab) Canning Town N. NEW
Mohan, Karam C. (Lab) Lady Margaret, EAL
Mohan, Monica (Con) Chadwell Heath, B&D
Mohan, Sunaina (Con) Whalebone, B&D
Mohan, Vidhi (Con) Park Hill & Whitgift, CRO
Mohindra, Gotz (Con) Regent's Park, WES
Moir, John A.W. (Con) Victoria, HAC
Moir, Susan J. (Con) Victoria, HAC
Mole, Christian R. (Lab) Chislehurst, BRO
Moleman, Jason M. (LD) Hendon, BAR
Moles, Jonathan M. (Grn) Old Coulsdon, CRO
Moll, Rebekah J. (LD) Grove, KUT
Moloney, Colum (Lab) Kenton, BRE
Money, Elisa (Lab) S. Ruislip, HIL
Money, Peter F. (Lab) Heathrow Villages, HIL
Monk, Angharad M.A. (Lab) Courtfield, K&C
Montrose-Francis, Danielle (Grn) Thurlow Pk, LAM
Moon, Christian (LD) Forest Gate N. NEW
Moon, Graham A. (Con) Belvedere, BEX
Mooney, Ann (Lab) Uxbridge N. HIL
Moore, Alison (Lab) East Finchley, BAR
Moore, Darren R. (Grn) Northfield, EAL
Moore, Fiona C. (Grn) Blackheath W'combe, GRE
Moore, Hilary C. (Lab) Grove Park, LEW
Moore, Jack (LD) Coombe Hill, KUT
Moore, Norrette P. (Lab) Manor, HIL
Moore, Peter J. (Lab) Chelsfield, BRO
Moore, Sophia (Con) Kensal Green, BRE
Moore, Edward J. (Con) Kilburn, BRE
Moraczewski, Marcin M. (Duma) Trinity, MER
Moral, Annie (LD) St Helier, SUT
Moran, Carl P. (LD) Hanworth, HOU
Moran, Danny (Lab) Ham, RUT
Moran, Jack N. (LD) Feltham N. HOU
Moran, Paul N. (LD) Bedfont, HOU
Morant, Katie (Grn) Gooshays, HAV
Morck, Virginia A. (LD) Redcliffe, K&C
Morgan, Gareth (Lab) Highgate, HGY
Morgan, James H. (LD) Vincent Square, WES
Morgan, James P. (Grn) King's Park, HAC
Morgan, Jane E. (LD) Hale End, WAL
Morgan, John J. (Con) Harringay, HGY
Morgan, John R. (Con) Northwood Hills, HIL
Morgan, Lumumba M. (Con) King's Park, HAC
Morgan, Peter L.W. (Con) Plaistow, BRO
Morgan, Pippa (LD) De Beauvoir, HAC
Morgan, Rhodri D.E. (Con) St Mary's Park, WAN
Morgan, Sian E. (LD) Hyde Park, WES
Morgan-Ash, Richard (LD) Jubilee, ENF

Morgans, Natalie (Grn) Tudor, KUT
Morgan-Thomas, Daniel H. (Lab) Wanstead Village, RED
Morgon, Ray (Res) Hacton, HAV
Morizur-Buller, Antoine P. (Con) S. Bermondsey, SOU
Morjaria, Mala (Con) Headstone S. HRW
Morley, John B. (Lab) Brompton, K&C
Morris, Adele D. (LD) Borough, SOU
Morris, Bryony (Grn) Selsdon Vale, CRO
Morris, Kate (Grn) Kenley, CRO
Morris, Liz (LD) Highgate, HGY
Morris, Mark (LD) Whitefoot, LEW
Morris, Milton (Con) Homerton, HAC
Morris, Richard J. (Grn) East Putney, WAN
Morris, Rupert A.C. (LD) Nunhead, SOU
Morris, Sarah F. (LD) Bellingham, LEW
Morris, Stephen J. (Con) Wormholt, H&F
Morrish, Annie (Grn) Hounslow C, HOU
Morrison, Ann (Lab) Worcester Park, SUT
Morrison, Loana E. (Con) Faraday, SOU
Morrison, Pauline (Lab) Crofton Park, LEW
Morriss, Dafydd H. (UKIP) Gipsy Hill, LAM
Morrisssey, Honora M. (LD) Oakleigh, BAR
Morrisssey, Joy I. (Con) Hanger Hill, EAL
Morrow, George W. (LD) Barnhill, BRE
Morrow, Matt (Lab) Plumstead, GRE
Morse, Daniel G. (LD) Tooting, WAN
Morse, John V. (Lab) Pinkwell, HIL
Mortimer, Valerie (LD) Northumberland Park, HGY
Morton, David (Lab) Avonmore, H&F
Moscovici, Valentine C.M. (LD) Hyde Park, WES
Moseley, Rommel (Con) Leyton, WAL
Moses, Rebecca A.A. (Lab) West Barnes, MER
Moshenson, Amir (Con) Canons, HRW
Moshi, Philip (Lab) Hampton N. RUT
Mosley, Jennie (Lab) Bishop's, LAM
Mosley, Louis (Con) Hoxton East, HAC
Moss, Craig (Con) Cathall, WAL
Moss, John J.C. (Con) Larkswood, WAL
Moss, Lorraine (HH Ind) Gooshays, HAV
Moss, Mike (Con) Tottenham Hale, HGY
Mote, Charles C. (Con) Pinner S. HRW
Mote, Janet T. (Con) Headstone N. HRW
Motileb, Lorraine (Lab) Stanley, K&C
Motileb, Mark J. (Lab) Stanley, K&C
Mott, Stewart A. (LD) Mawneys, HAV
Mottau, Chris (Con) Old Kent Road, SOU
Moulton, Oonagh J. (Con) Wimbledon Park, MER
Moulton, Thomas S.G. (Con) Graveney, MER
Mouncey, Penny (Grn) The Wrythe, SUT
Mouncey, Phil (Grn) The Wrythe, SUT
Mousoulides, Sophia (Lab) Squirrels Hth, HAV
Moustafa, Rachel (Grn) Barnhill, HIL
Mowatt, Lucy A. (Con) Balham, WAN
Moyeed, Khaled (Lab) Noel Park, HGY
Mudge, Gina (Grn) Wandle Valley, SUT
Mudhar, Narinder S. (Con) Greenhill, HRW

Mugglestone, Barry (Res) Elm Park, HAV
Muhammed, Alan S. (LD) Clerkenwell, ISL
Muir, Graham P. (LD) Town, H&F
Mukadam, Mubin (LD) Colindale, BAR
Mukadam, Quresh S. (LD) Graveney, MER
Mukasa, Isaac (Con) Thames, B&D
Mukit, Abdul C. (Lab) Weavers, TOW
Muldoon, Frank (LD) St Dunstan's, TOW
Muldoon, John M. (Lab) Rushey Green, LEW
Mulholland, Jenny A. (Lab) Gospel Oak, CAM
Mullane, Margaret (Lab) Village, B&D
Mullaney, Laura J. (Lab) Sutton West, SUT
Mully, Brian (Grn) Grove, KUT
Mulliner, Madge V. (LD) Squirrels Hth, HAV
Mullins, Theresa M. (Con) Northfield, EAL
Muman, Mo (LD) Hobbayne, EAL
Mumby, Will (Con) Golborne, K&C
Munasinghe, Leonard (Con) Enfield Highway, ENF
Mundy, Aidan M. (Lab) Pollards Hill, MER
Munoz Moreno, Antonio E. (LD) Blackwall, TOW
Munro, John P. (LD) St Giles, SOU
Munro, Tilly (LD) St Peter's, TOW
Munur, Cafer (Con) Blackfen & Lamorbey, BEX
Murphy, Eoghain L. (Con) Bryanston, WES
Murphy, Jenny (Grn) Peninsula, GRE
Murphy, Luke S. (Lab) Gipsy Hill, LAM
Murphy, Matthew J. (Lab) Falconwood, BEX
Murphy, Niall J. (Grn) Uxbridge N. HIL
Murphy, Oliver P. (LD) Greenford Bdwy, EAL
Murphy, Pat (Lab) Royal Docks, NEW
Murphy, P.J. (Lab) Hammersmith Bdwy, H&F
Murphy, Stephen (Con) Wood St, WAL
Murphy-Strachan, Angella (Lab) Edgware, HRW
Murray, Brenda (LD) Brockley, LEW
Murray, David N. (Lab) Wallington S. SUT
Murray, Hannah J. (Grn) Heston West, HOU
Murray, Joshua A.A. (Lab) Harlesden, BRE
Murray, Keith J.P. (Ind) Royal Docks, NEW
Murray, Patrick T. (Lab) Harold Wood, HAV
Murry, Peter R. (Grn) Willesden Grn, BRE
Murtagh, Timothy J. (Lab) Greenford Bdwy, EAL
Murtas, Salvatore (Con) West Hill, WAN
Mushiso, Ron (Con) Turnham Green, HOU
Mustaquim, Muhammad A. (Asp) St Peter's, TOW
Mustoe, Sarah J. (LD) Nunhead, SOU
Muswell, Pete (UKIP) Bunhill, ISL
Mwanga, Akram (Con) Custom House, NEW
Mycroft, Joseph K. (Con) Bow E, TOW
Myer, Andrew (Grn) Highbury West, ISL
Myhill, Carl (Grn) Tudor, KUT
Mylod, John C. (Con) St Andrew's, HAV
Mynott, Sarah L. (Grn) Vassall, LAM
Mytton, David J. (Con) Golborne, K&C
Mytton, Thomas E.J. (Con) Larkhall, LAM

N

Nabudde, Rachel (Con) Canning Town N. NEW
Nabukeera, Stella (Lab) S. Croydon, CRO
Nacmanson, Paul E. (Con) West Twickenham, RUT
Nageye, Abdi (Con) Upr Edmonton, ENF
Nagpal, Kamaljit K. (LD) S.all Bdwy, EAL
Naidu, Vijay (LD) Whitefoot, LEW
Nail, Nadia E. (Lab) Colville, K&C
Nair, Aruna (LD) Kenton, BRE
Nally, Steven P. (TUSC) Stockwell, LAM
Namwanje, Prossy (CPA) Canning Town S. NEW
Nandha, Param (Con) Stonecot, SUT
Nandhra, Prakash (LD) West Harrow, HRW
Nandivelugu, Ravindraeddy (Con) Little Ilford, NEW
Nangia, Deepali (Adv) Holland, K&C
Naqvi, Ammar (Lab) Burnt Oak, BAR
Naqvi, Syed B.R. (Con) Becontree, B&D
Naqvi, Syed M.A.R. (Con) Parsloes, B&D
Naqvi, Syed N.R. (Con) Abbey, B&D
Nardi-Hiebl, Stefan (LD) Marylebone High St, WES
Narenthira, Nagus (Lab) Colindale, BAR
Nash, David (Lab) Pinner S. HRW
Nash, Elizabeth J. (Grn) S. Richmond, RUT
Nash, Luke E. (LD) Northolt Mandeville, EAL
Nasmyth, Conny (Con) Beckton, NEW
Nathan, Matt (Lab) Clerkenwell, ISL
Nathanson, Louise R.D. (Con) Northcote, WAN
Natheerathan, Kana (Lab) Queensbury, BRE
Natrajan, Rebecca (Con) Woodside, CRO
Naughtie, Andrew (LD) Holborn, CAM
Naulls, Stephen R. (Lab) Parson's Green, H&F
Navarro-Weitzel, Ilona (LD) Shortlands, BRO
Nawaz, Aniq A. (LD) Heston West, HOU
Naylor, Thomas (LD) Shepherd's Bush Green, H&F
Neadley, Andrew (LD) Stamford Hill West, HAC
Neal, Michael A. (Con) S. Croydon, CRO
Neale, Graham J. (LD) St George's, SOU
Neale, Rosalyn (Con) Rayners Lane, HRW
Neden-Watts, Julia (LD) Twickenham Riv, RUT
Needs, Gina (Lab) Turkey St, ENF
Negus, Paul (LD) Bruce Grove, HGY
Nekiwala, Firoza A. (Lab) East Ham N. NEW
Nelles, Henry R.L. (Con) Ravensbury, MER
Nelson, David G. (Lab) Beverley, KUT
Nelson, June (Lab) Heathrow Villages, HIL
Nerva, Neil B. (Lab) Queen's Park, BRE
Nessa, Shahena (PATH) Blackwall, TOW
Nestor, Stilpon (LD) Whitechapel, TOW
Netley, Maria J. (Con) Tudor, KUT
Neville, James (LD) Haggerston, HAC
Neville, Terry (Con) Grange, ENF
New, Andrew G. (LD) Queen's Park, WES
Newall, Russell C. (Con) Streattham S. LAM
Newall, Wendy (Con) St Leonard's, LAM
Newbrook, Jill (LD) Kentish Town, CAM
Newbury, David B. (Grn) Tottenham Hale, HGY
Newby, Chris (TUSC) Hoxton East, HAC
Newby, Mark G. (LD) Clapham Common, LAM

Newell, Becki (Grn) Gipsy Hill, LAM
Newens, Margy (Lab) Dulwich Village, SOU
Newhall, Diana M. (Con) Harlesden, BRE
Newhall, James A. (Con) Mapesbury, BRE
Newman, Benjamin S. (LD) Belsize, CAM
Newman, Dorothy H. (LD) Harrow Road, WES
Newman, Henry (Con) Frognal & Fitzjohns, CAM
Newman, Paul C. (Con) Worcester Park, SUT
Newman, Tony (Lab) Woodside, CRO
Newman, Winky (CPA) Plaistow N. NEW
Newport Gay, Nathan (Con) London Bridge, SOU
Newson, Georgina T. (Lab) St James's, WES
Newton Dunn, Bill (LD) S. Richmond, RUT
Newton, Andrew P. (LD) Woolwich Riv, GRE
Newton, Caroline (Con) E. Wickham, BEX
Newton, Eileen F. (Con) Cranford, HOU
Newton-Dunn, Daisy (LD) Kensal Green, BRE
Ngan, Larry (LD) Queensbury, BRE
Ngongo, Micheline (Lab) Hillrise, ISL
Ngoy, Bupe (Lab) Dunderdonald, MER
Nicholas, Sam A. (Lab) Southfields, WAN
Nicholl, Sarah (Grn) Kilburn, CAM
Nichols, Daniel A. (Lab) Mawneys, HAV
Nichols, John J. (Plump) Shooters Hill, GRE
Nicholson, Guy (Lab) Homerton, HAC
Nicholson, Lawrence J. (LD) Camden Town, CAM
Nicholson, Mark A. (UKIP) Wandle Valley, SUT
Nicholson, Suzette (LD) Hampton, RUT
Nickolay, John W. (Con) Roxeth, HRW
Nickolay, Joyce (Con) Roxbourne, HRW
Nicodemii, Marzia (Lab) Shirley S. CRO
Nicol, Nik (LD) Camberwell Green, SOU
Nicolle, David J. (LD) St Mary's & St James, BEX
Nicolov, Jane A. (LD) Tollington, ISL
Nieora, Alex (UKIP) North Greenford, EAL
Nix, Rashid (Grn) Coldharbour, LAM
Nixon, Eugene P. (Lab) Chislehurst, BRO
Ninrom, Ace (Con) New Addington N. CRO
Noakes, David (LD) Borough, SOU
Noble Matt (Lab) Church St, WES
Noble, Carole A. (Con) Colville, K&C
Noble, Kate (LD) Vassall, LAM
Noble, Stephen M. (Con) Seven Sisters, HGY
Nolan, Suzanne M. (Con) S. Woodford, RED
Noman, Md Abu (Con) Goresbrook, B&D
Noone, Aoife (LD) S. Norwood, CRO
Noor, Mohammed K. (Lab) Barkingside, RED
Norbrook, Hamish T.E. (LD) Longthornton, MER
Normal, Philip T. (Lab) Oval, LAM
Norman, Elaine (Lab) Newbury, RED
Norman, Stephen P.H. (Grn) East Finchley, BAR
Norman, Thom (Con) Bedford, WAN
Norona, Ivanhoe (Lab) Coldharbour, GRE
N. Angela T. (UKIP) Wallington N. SUT
N. Ferdy (LD) Spitalfields, TOW
N. Janice (UKIP) Welsh Harp, BRE
N. Lloyd L. (Con) Earl's Court, K&C
Norton, Charlotte (Lab) Shadwell, TOW

Norwood, David (Grn) Crouch End, HGY
Nott, Jon (Grn) Holloway, ISL
Nowak, Alexander (LD) Royal Hospital, K&C
Nowak, Robert J. (Duma) Dollis Hill, BRE
Nowak, Wendy E. (LD) Rotherhithe, SOU
Noyce, Christopher D. (LD) Rayners Lane, HRW
Noyce, Geraldine (LD) Rayners Lane, HRW
Nugent, Nicola S. (Grn) Clock House, BRO
Nundy, Simon J. (Con) BlackHth, LEW
Nunn, Robert P.M. (Lab) Yiewsley, HIL
Nunn, Stephanie J. (Res) Elm Park, HAV
Nuthall, Phil (Con) Grove, KUT
Nwafor, Izu (Con) Hacton, HAV
Nwokedi, Francis A. (Con) Stoke Newington, HAC
Nye, Emma L. (Lab) Coldharbour, LAM
Nye, Lynda A. (Lab) Hillingdon E, HIL

O

Oakeshott, Veronica (Lab) Boleyn, NEW
Oakley, Giles (Lab) East Sheen, RUT
Oakley, Paul J. (UKIP) Downham, LEW
Oates, Alex (Grn) King's Park, HAC
Oates, Mark A. (Con) Dollis Hill, BRE
Oates, Zoe C. (Grn) King's Park, HAC
Obasi, Emmanuel (Con) Beckton, NEW
Obasi, Ukonu E. (LD) Grove Green, WAL
Obaze, Victoria N. (Lab) Whitechapel, TOW
Obedencio, Raymundo (Grn) Totteridge, BAR
Obedencio, Raymundo A. (Grn) Bruce Grove, HGY
Oberai, Savinder (Con) Sudbury, BRE
Obikoya, Olasupo A. (Lab) Copers Cope, BRO
Obiri-Darko, Esther (Grn) Graveney, WAN
O'Brien, Damian S. (LD) London Bridge, SOU
O'Brien, Joan S.M. (LD) Cathall, WAL
O'Brien, John C. (LD) Stoke Newington, HAC
O'Brien, Michael (Lab) Royal Hospital, K&C
O'Brien, Susan C. (Con) Manor, HIL
O'Brien, Teresa A. (Lab) Sutton N. SUT
O'Broin, Rory P. (Con) Fairfield, WAN
Ocampo, Martha (Con) Harlesden, BRE
Ocansey, Charles K.F. (Lab) Village, MER
Ocansey, Teresa (Lab) Village, MER
O'Carroll, Rob (LD) Whitton, RUT
O'Casey, Eimear (LD) Bow E, TOW
Ochere, Jason A.E. (Lab) St Giles, SOU
O'Connell, Adam (PATH) Limehouse, TOW
O'Connell, Stephen J. (Con) Kenley, CRO
O'Connor, Caoilte N.D. (Lab) St Mark's, KUT
O'Connor, Charles R.K. (Con) Holland, K&C
O'Connor, Deirdre C. (Lab) Selsdon Vale, CRO
O'Connor, Erik E.E. (Con) Camberwell Green, SOU
O'Connor, John-Joe (Con) Brockley, LEW
O'Connor, Joshua (Con) Lewisham C, LEW
O'Connor, Rhian (LD) Greenwich West, GRE
O'Dame, Eunice (Lab) Shirley N. CRO
Oddy, Barry J. (Con) Elm Park, HAV

Oddy, Rebbecca L. (Con) Elm Park, HAV
O'Dea, Jonathan G. (Lab) Cathall, WAL
O'Dell, Philip (Lab) Wealdstone, HRW
Odiete, Ethel O. (CPA) Royal Docks, NEW
O'Donnell, Blake (Con) Norbury Park, CRO
O'Donnell, Craig W. (LD) Ealing Common, EAL
O'Donohoe, James (Con) Wormholt, H&F
O'Donovan, Sean (Lab) Alexandra, HGY
Oduja, Folasade (Lab) West Hth, BEX
O'Dwyer, Michael J. (Con) Addiscombe West, CRO
Odze, Chaya S. (Con) Clissold, HAC
Odze, Harvey (Con) Springfield, HAC
O'Farrell, Fiona (Lab) North Richmond, RUT
O'Farrell, Trevor (Grn) Canelowes, CAM
Offer, Laura (LD) Markhouse, WAL
Offord, Steve (Lab) Eltham N. GRE
Offside-Keivani, Lainya G. (Lab) Ealing Brdwy, EAL
O'Flynn, Colm M. (Lab) Nightingale, WAN
O'Flynn, Denis R. (Lab) Heaton, HAV
O'Flynn, Matthew E. (Con) S. Norwood, CRO
O'Flynn, Sarah K. (Lab) St James, KUT
Ofodu, Philomena I. (LD) Peckham, SOU
Ogden, Carita M. (LD) Clapham Common, LAM
Ogden, Caroline (LD) Wandsworth Common, WAN
Ogiehor, Julia (LD) Muswell Hill, HGY
Ogier, Sophie (Grn) Mapesbury, BRE
O'Gorman, Luke (Grn) Bedfont, HOU
Ogun, Ebru (PlumP) Glyndon, GRE
Ogunbadewa, Timi (Lab) Downham, LEW
Ogundayo, Mabel D. (Lab) Thamesmead E, BEX
Oguzkanli, Deniz (Lab) Lea Bridge, HAC
O'Halloran, Sue (Lab) Golders Green, BAR
O'Halloran, Una (Lab) Caledonian, ISL
O'Hare, Nick (Con) Blendon & Penhill, BEX
O'Keefe, Michael J. (LD) Eltham N. GRE
Okenla, Peter (LD) Stonecot, SUT
Okereke, Anthony C. (Lab) Woolwich Cmn, GRE
Okoli, Ify (LD) Weavers, TOW
Okparaocha, Edith I. (Con) Dulwich Hill, SOU
Okuyucu, Abdullah (LD) Belmont, SUT
Olad, Awale M. (Lab) Holborn & Covent Gdn, CAM
Olaifa, Olakunle A. (Con) Ilford Town, RED
Olaiya, Alice (CPA) Beckton, NEW
Olech, Susan (Lab) West Putney, WAN
Olende, Christine J. (Grn) Wood St, WAL
Olijaji, Meher (LD) North End, H&F
Olisa, Victoria E. (Lab) Goose Green, SOU
Oliver, Jann H. (Lab) Bickley, BRO
Ollier, Alexander T. (LD) Coppetts, BAR
Olsen, Susan A. (Lab) Hacton, HAV
Olszewski, Caesar (Duma) Perivale, EAL
Olszewski, Richard (Lab) Fortune Green, CAM
Oluwole, Ade (Lab) Mayesbrook, B&D
O-Macauley, Charlie (Lab) Burnt Oak, BAR
O'Malley, Thomas (Con) S. Richmond, RUT
O'Mara, Emily (Ind) Highgate, CAM
O'Mara, Maureen (Lab) Greenwich West, GRE
Omisore, Bolupe (Con) Yeading, HIL

O'Neill, Teresa A.J. (Con) Crook Log, BEX
Onians, Margaret (Lab) Carshalton C, SUT
Onions, Grace (Grn) Waddon, CRO
Onslow, Keith (Con) Petts Wood & Knoll, BRO
Onstad, Joyce W. (LD) Ealing Bdwy, EAL
Onyeche, Nicole C. (Grn) Woodhouse, BAR
Opoku, Felicia (Lab) Bruce Grove, HGY
Opoku-Brobbeey, Michael (Ind) West Green, HGY
O'Reilly, Sheila M. (Con) Osterley, HOU
Orhan, Ayfer (Lab) Ponders End, ENF
Ormiston, Jim (Con) Highgate, CAM
Ormsrod, Hayley E. (Con) Trinity, MER
Ormsrod, Michael (Con) Pollards Hill, MER
O'Rourke, James M. (Ind) High St, WAL
Orr, Paula R. (Grn) St Giles, SOU
Osamor, Ishmael (Lab) West Green, HGY
Osayomi, Ade (Lab) West Hth, BEX
Osborn, John (Con) Bedfont, HOU
Osborn, Paul S. (Con) Pinner, HRW
Osborn, Rose (Grn) Sudbury, BRE
Osborn, Tom (LD) London Fields, HAC
Osei, Nareser (Lab) Stratford, NEW
O'Shea, Catherine E.S. (Grn) London Fields, HAC
O'Shea, Neil E. (Con) White Hart Lane, HGY
O'Shea, Stephen J.R. (LD) St Katharine's, TOW
Osho, Yemi (Lab) Lea Bridge, WAL
Osman, Yusuf A. (LD) Waddon, CRO
Ospreay, Sue P. (Ind) Rainham, HAV
Osterreicher, Sylvia (Grn) Feltham West, HOU
Ostrowski, Eva (Con) Northumberland Park, HGY
O'Sullivan, Gerry (Res) St Andrew's, HAV
O'Sullivan, Michael (Grn) Crystal Palace, CRO
O'Sullivan, Mick (Lab) Finsbury Park, ISL
O'Sullivan, Zoe (Grn) St George's, ISL
Oswell, Gillian D. (Lab) Brunel, HIL
Oswell, John L. (Lab) Botwell, HIL
Oulds, Robert (Con) Syon, HOU
Ovayolu, Erol (No desc) Enfield Highway, ENF
Ovenden, Rodney G. (LD) Clapham Town, LAM
Oviri, Oni (Con) Purley & Woodcote, CRO
Owen, Frances (LD) Golborne, K&C
Owen, Jonathan R. (LD) Abingdon, K&C
Owen, Tony (Con) Petts Wood & Knoll, BRO
Ower, Ronald F.C. (Res) Upminster, HAV
Owoade, Deborah A.O. (LD) Cranford, HOU
Owusu-Addai, Cynthia (CPA) Custom House, NEW
Oxford, Christopher A. (LD) Lavender Fields, MER
Oxley, Daniel C. (DVP) Custom House, NEW
Oxley, Daniel C. (DVP) Mayor, NEW
Oxley, John M. (Con) Stratford, NEW
Oykener, Ahmet (Lab) Palmers Green, ENF
Ozaydin, Sabri (Lab) Turkey St, ENF
Ozsen, M Can (Lab) London Fields, HAC

P

Pabla, Nat (LD) S. Woodford, RED

Packard, Linda M. (LD) Spitalfields, TOW
Packer, Karen A. (Con) Barkingside, RED
Packer, Richard J. (Con) London Bridge, SOU
Padda, Swaran S. (Lab) Lady Margaret, EAL
Paddle, Glenda (Lab) Whalebone, B&D
Padro, Joan E. (Con) Stonebridge, BRE
Page, Angela (Con) Chelsfield, BRO
Page, Ann M. (Con) Beddington S. SUT
Page, Daniel J. (Con) Ravensbury, MER
Page, Jonathan R. (Grn) Shadwell, TOW
Page, Robert W. (LD) Highbury West, ISL
Paice, Liz (Con) Cleveland, EAL
Pain, Garry L. (Con) Heaton, HAV
Painter, Jake A. (DVP) Bunhill, ISL
Paling, Christopher (Con) Streatam S. LAM
Pallet, Christopher J. (LD) Wanstead Park, RED
Palmer, Andy (Lab) Brunswick Park, BAR
Palmer, Carol (Lab) Elm Park, HAV
Palmer, Jane I. (Con) Harefield, HIL
Palmer, Liam B. (Grn) Victoria, HAC
Palmer, Marina J. (Con) Dalgarno, K&C
Palmer, Matthew R. (Con) Queen's Gate, K&C
Palmer, Rita G.S. (Con) Barnes, RUT
Palmer, Susette S. (LD) Childs Hill, BAR
Palmer, Tammy (LD) Crouch End, HGY
Panayi, Adele J. (Con) Ponders End, ENF
Panchardcharam, Kresan (Con) Abbey, B&D
Pandya, Raju (Con) Beverley, KUT
Pandya, Raksha (Con) Rayners Lane, HRW
Pandya, Vrajeshkumar M. (Con) Hounslow C, HOU
Pang, Jennifer (Grn) West Putney, WAN
Pangbourne, Thomas C.T. (Ind) St Margaret's, RUT
Papier, Benzion (Con) Stamford Hill West, HAC
Pappu, Mohammed I.M. (Lab) Blackwall, TOW
Parekh, Nitin (Lab) Edgware, HRW
Parish, Rob (Lab) Blackfen & Lamorbey, BEX
Parker, Sajid (Lab) Harrow Weald, HRW
Parkash, Ayodhya (Lab) Mayfield, RED
Parker, Brian J. (UKIP) Heaton, HAV
Parker, Clive W. (Con) Southbury, ENF
Parker, Gary (Lab) Charlton, GRE
Parker, Ian A. (Lab) Coombe Vale, KUT
Parker, Ian J. (Con) Coulsdon Town, CRO
Parker, Jeremy D. (Grn) Elthorne, EAL
Parker, Steven J. (LD) Syon, HOU
Parker-Smith, Felix (Con) Plumstead, GRE
Parkes, Jo (Grn) Larkhall, LAM
Parkhouse, Josie C.M. (Lab) Bromley Town, BRO
Parkin, Kevin L. (SPGB) Borough, SOU
Parkinson, Andrew (Con) Frogna, CAM
Parmar, Mina (Con) Belmont, HRW
Parmar, Varsha (Lab) Marlborough, HRW
Parr, Aaron (Grn) Mile End, TOW
Parr, Matthew M. (Lab) Coldharbour, LAM
Parritt, Simon W. (LD) St Helier, MER
Parry, Bryan A.J. (UKIP) Greenford Bdwy, EAL
Parsad, Nathan P. (Con) Maida Vale, WES
Parsley, Ed (LD) Sutton S. SUT

Parslow, Kevin G. (TUSC) Chapel End, WAL
Parson, Dieutane (CPA) West Ham, NEW
Parsons Small, Mimi C. (Con) Surbiton Hill, KUT
Partridge, Derek W. (LD) Peckham Rye, SOU
Pascall, Will (Con) Stanley, K&C
Paschoud, Jacq (Lab) Bellingham, LEW
Paschoed, John (Lab) Perry Vale, LEW
Pascoe, Jane (Con) Belmont, SUT
Paskaralingam, Ananthi (Lab) Vincent Square, WES
Pasola, Ann (Grn) Thamesfield, WAN
Passande, Martin (LD) Brockley, LEW
Pastides, Alice P. (Con) Goodmayes, RED
Paszkiewicz, Anna (Duma) Dollis Hill, BRE
Pate, Lisa M. (Lab) Childs Hill, BAR
Patel, Anjana (Con) Belmont, HRW
Patel, Ashok K. (Con) Sudbury, BRE
Patel, Dilip (Con) Mawneys, HAV
Patel, Hamir (LD) Caledonian, ISL
Patel, Jayanti (Con) Queensbury, BRE
Patel, Jyotshna (LD) Wembley C, BRE
Patel, Kirankumar R. (Con) Green Street E, NEW
Patel, Kushal K. (Con) Streatam Hill, LAM
Patel, Masihullah (Lab) Forest Gate S. NEW
Patel, Mili (Lab) Harlesden, BRE
Patel, Nali (LD) The Wrythe, SUT
Patel, Nish (Lab) Kenton E, HRW
Patel, Nisha D. (Con) Romford Town, HAV
Patel, Primesh (Lab) Roxeth, HRW
Patel, Pritesh (Con) Harrow Weald, HRW
Patel, Ramesh (Lab) Queensbury, BRE
Patel, Reema (Lab) Coppetts, BAR
Patel, Rohan B. (Grn) Wembley C, BRE
Patel, Sachin (Lab) Barnes, RUT
Patel, Sachin (LD) Childs Hill, BAR
Patel, Salim (Lab) Manor Park, NEW
Patel, Shivalee (Grn) West Ruislip, HIL
Patel, Shoab (Lab) Ilford Town, RED
Patel, Shreena (Con) Kentish Town, CAM
Patel, Surendra (Con) Greenhill, HRW
Patel, Swati (Grn) Roxbourne, HRW
Patel, Vikas (Con) Alperton, BRE
Paterson, Ian A. (LD) Valley, WAL
Paterson, Michael C.J. (Con) Cannon Hill, MER
Pallen, Eileen P.M. (Con) Bexleyheath, BEX
Pallis, Sam (Lab) Cazenove, HAC
Patient, Gemma M. (Con) Crystal Palace, CRO
Paton, Callum J. (Con) St Mark's, KUT
Paton, Terry (Con) Beverley, KUT
Patrick, Sharon R. (Lab) King's Park, HAC
Patten, Tara (Ind) Frogna & Fitzjohns, CAM
Patten, Timothy R. (Con) Ealing Common, EAL
Patten, Vivian (Con) Village, B&D
Pattenden, Mark S. (LD) Eltham S. GRE
Pattenden, Scott C. (Con) Clock House, BRO
Patten-Walsh, Tyrone J. (UKIP) Romford Tn, HAV
Patterson, David (LD) Fairfield, WAN
Patterson, Luke (Lab) Wembley C, BRE
Patton, Eliane (LD) Figge's Marsh, MER

Paul, Adrian D. (LD) Sidcup, BEX
Paul, Helena (Grn) West Hampstead, CAM
Paul, Robin (Con) Rayners Lane, HRW
Paul, Terence M. (Lab) Stratford, NEW
Paulino, Vic (Lab) Sutton C, SUT
Pavanakumar, Pavan (Con) East Barnet, BAR
Pavey, Michael J.C. (Lab) Barnhill, BRE
Pawlyn, Kelly (Grn) Kentish Town, CAM
Pawlyn, Michael W. (Grn) Hampstead Town, CAM
Payne, Elizabeth (LD) Stroud Green, HGY
Payne, Emily V. (Con) Bayswater, WES
Payne, Geoffrey G.J. (LD) Haggerston, HAC
Payne, Matthew W. (LD) Abbey, MER
Payne, Roger (Grn) Hale End, WAL
Payne, Samuel (LD) Tottenham Hale, HGY
Peacock, Norma (LD) Courtfield, K&C
Peacock, Sheila (Lab) Northumberland Park, HGY
Pead, John L. (Lab) Farnborough, BRO
Peake, Arthur P. (LD) Sydenham, LEW
Peaple, Nigel J. (LD) West Wickham, BRO
Pearce, Anne M.D. (Con) East Barnet, BAR
Pearce, Daniel C.A. (Con) Edmonton Grn, ENF
Pearce, Dennis (Lab) St Helier, MER
Pearce, Laurence F. (Con) Muswell Hill, HGY
Pearce, Melissa (Con) Carshalton S. SUT
Pearce, Nick (Lab) Ealing Bdwy, EAL
Pearce, Pauline (LD) Brownswood, HAC
Pearce, Pauline (LD) Mayor, HAC
Pearmain, Tracy P.Z. (Con) Queensbury, HRW
Pearson, George E. (Lab) Old Malden, KUT
Pearson, Sandra T. (UKIP) Hayes, BRO
Pearson, Simon (Lab) Swiss Cottage, CAM
Pearson, Tony (Con) New Addington S. CRO
Peck, Lib (Lab) Thornton, LAM
Peek, Kerrie S. (Lab) Nonsuch, SUT
Peel, Tricia (LD) Caledonian, ISL
Peers, Nicola (Con) BlackHth, LEW
Pelling, Andrew J. (Lab) Waddon, CRO
Pemberton-Nelson, Lauren E. (LD) Faraday, SOU
Pendrous, Natalie L.M. (Con) West Ham, NEW
Penfold, Stephen (Lab) Brockley, LEW
Penneck, Steve (LD) Sutton N. SUT
Pepe, James A. (Con) Hainault, RED
Peppiatt, Quintin B. (Lab) East Ham S. NEW
Percival, David J. (Lab) Shirley S. CRO
Perera, Ranil (Lab) Park Hill & Whitgift, CRO
Perera, Umesh (Con) Queensbury, HRW
Perera-Delcourt, Ramesh P. (LD) Woolwich Riv, GRE
Perez, Natalia (Lab) Shepherd's Bush Green, H&F
Perfect, Wendy J. (Lab) Northumberland Hth, BEX
Perfitt, Miranda (Grn) Clerkenwell, ISL
Perks, Linda (Lab) Charlton, GRE
Perrin, Julie C. (LD) Avonmore, H&F
Perrin, Keith (Lab) Northwick Park, BRE
Perrin, Pamela M. (UKIP) Falconwood, BEX
Perry, David (Con) Eastbury, B&D

Perry, Adam (LD) Bruce Grove, HGY
Perry, Bob (Con) Emerson Park, HAV
Perry, Carol A. (Con) Hacton, HAV
Perry, David (Lab) Marlborough, HRW
Perry, Jason S. (Con) S. Croydon, CRO
Perry, Kyrsten D. (Lab) Canary Wharf, TOW
Perry, Simon (Lab) Chadwell Heath, B&D
Persad, Rob (Lab) Totteridge, BAR
Persaud, Viddy (Con) Brooklands, HAV
Pervez, Afifa (LD) Dollis Hill, BRE
Peters, David R.S. (LD) Cockfosters, ENF
Peters, James F. (Lab) De Beauvoir, HAC
Peters, John M. (Con) St Mark's, KUT
Peterson, Henry M. (Lab) Pembroke, K&C
Peterson, Sam (LD) Regent's Park, WES
Petrolo, Andre V. (LD) Golborne, K&C
Pettinger, Paul G.D. (LD) Tachbrook, WES
Phibbs, Harry (Con) Ravenscourt Park, H&F
Phillippo, Mark W. (Grn) Crystal Palace, BRO
Phillips, Abigail (Grn) BlackHth, LEW
Phillips, Alison C. (Grn) Winchmore Hill, ENF
Phillips, Andy (Con) Crystal Palace, CRO
Phillips, Christopher W.S. (Con) Clock House, BRO
Phillips, Eunice M. (LD) Underhill, BAR
Phillips, Liz (LD) Cann Hall, WAL
Phillips, Matthew (LD) Finsbury Park, ISL
Phillips, Morgan (Grn) Caledonian, ISL
Phillips, Ron (Lab) Sutton S. SUT
Philp, Brian J. (UKIP) Chelsfield, BRO
Phipps, Ellie (Con) Queen's Park, BRE
Phoenix, Nadya (LD) BlackHth, LEW
Piasecka, Anna K. (Con) Seven Sisters, HGY
Pibworth, Liane (Con) Shepherd's Bush Green, H&F
Pick, Alison (Grn) Crofton Park, LEW
Pickard, Jane F. (Lab) Knight's Hill, LAM
Pickering, Catherine J. (Lab) Fulwell, RUT
Pickering, Julie A. (Con) Coombe Vale, KUT
Pickering, Rupert J. C. (LD) Forest, WAL
Picknell, Angela (Lab) St Mary's, ISL
Pickthall, Stephen R. (LD) Highgate, CAM
Pickup, Donna J. (LD) Mill Hill, BAR
Picton-Howell, Indar H. (Grn) Ferndale, LAM
Piddock, Angela P. (Lab) Lancaster Gate, WES
Pidoux, Michael G. (LD) Sall Green, EAL
Pierce, Carl M. (LD) Hounslow West, HOU
Pierce, Chris (Con) Cray Valley E, BRO
Pierce, John P. (Lab) Weavers, TOW
Pierre, Marguerite (LD) Penge & Cator, BRO
Piers, Pim (LD) Tudor, KUT
Pietraglioli, Lazzaro (Lab) Camden Town, CAM
Pike, Adam G. (LD) Chapel End, WAL
Pimlott, Adam A. (Con) St Giles, SOU
Pindar, John (LD) Furzedown, WAN
Pinnock, Jeannette (Con) Tottenham Green, HGY
Piracha, Nighat (LD) Beddington N. SUT
Pirie, Ian M. (Grn) Emerson Park, HAV
Pite, Vicki (Lab) Chase, ENF

Pitt, Charles W.R. (Con) St Mary's Park, WAN
Pitt, Robert T.A. (LD) Pinner S. HRW
Plant, Alan R. (Con) Sutton C, SUT
Plant, Andy (Grn) Tulse Hill, LAM
Plastow, John (Lab) West Twickenham, RUT
Platt, Mark A. (LD) Warwick, WES
Playle, Alice M. (Grn) Thurlow Park, LAM
Plouviez, Emma (Lab) London Fields, HAC
Plume, John K. (UKIP) Streatham S. LAM
Po, Calvin (Con) Swiss Cottage, CAM
Pocock, Ian D. (Grn) St George's, SOU
Pocock, Penny (LD) Royal Hospital, K&C
Poeschl, Caroline (Renew) Latchmere, WAN
Polanski, Zack (Grn) Marylebone High St, WES
Polenceusz, Janus (ED) Northumberland Park, HGY
Pollak, Leo M. (Lab) S. Bermondsey, SOU
Pollard, Helen S. (Con) Selsdon, CRO
Pollard, Kath (LD) Junction, ISL
Pollard, Timothy S. (Con) Sanderstead, CRO
Pollard, Tracey E. (LD) Belmont, HRW
Pollesche, Lesley (LD) Heathfield, RUT
Polling, Kate (LD) Bellingham, LEW
Pollock, Florence R. (Grn) Vassall, LAM
Pollock, Jonathan D.A. (Con) Tokyngton, BRE
Polson, Alistair J. (Grn) Bow West, TOW
Ponle, Gloria A. (Lab) Borough, SOU
Ponnuthurai, Ellily (Lab) Coulsdon Town, CRO
Pons, Katharine E. (LD) Glyndon, GRE
Poole, Christopher E. (Grn) West Putney, WAN
Poole, Ed (Lab) Town, ENF
Poole, Gary (Lab) St Mary's, ISL
Pooler, Marc J. (Con) Canning Town S. NEW
Poole-Wilson, Michael C. (Con) Goose Green, SOU
Pope, Viny (Con) Slade Green & Northend, BEX
Pope, Aedan D. (LD) Ferndale, LAM
Porritt, Luisa M. (LD) Belsize, CAM
Portch, Anna (Grn) Hillrise, ISL
Portelli, Peter P. (LD) Brixton Hill, LAM
Porter, David R. (Con) S. Twickenham, RUT
Porter, John C. (LD) Gooshays, HAV
Porter, Katerina (LD) Redcliffe, K&C
Porter, Michael W. (UKIP) Chelsfield, BRO
Portou, Christopher J. (LD) Endlebury, WAL
Poser, Freddie A.J. (LD) St James's, WES
Post, Martyn J. (Grn) Purley & Woodcote, CRO
Postle, Marc J. (LD) Lewisham C, LEW
Pothalingam, Kate E. (LD) Highbury E, ISL
Pothalingam, Ketish S. (LD) Canonbury, ISL
Potter, Cath (Grn) Oval, LAM
Potter, Clare M. (Lab) Brownswood, HAC
Potter, Graham R. (LD) Emerson Park, HAV
Potts, Henry W.W. (LD) Highgate, CAM
Potts, Ian M. (Con) Elthorne, EAL
Potts, Tabitha A.H. (LD) Mile End, TOW
Poulden, David P. (UKIP) Bishop's, LAM
Pound, Nikki (Lab) Alexandra, HGY
Pour Nezami, Mahdi (Lab) Parson's Green, H&F
Powell, David (Grn) Newington, SOU

Powell, Malcolm R. (Grn) Fortis Green, HGY
Power, Eugene M. (UKIP) Latchmere, WAN
Poyner, Claire (Grn) Holloway, ISL
Poyser, Dave (Lab) Hillrise, ISL
Prager, Alex (Con) West Hendon, BAR
Pready, Lynnet J. (Grn) Maida Vale, WES
Prendergast, Jan (Con) Maida Vale, WES
Prentice, Yvonne W. (Con) High Barnet, BAR
Prescott, Toby (UKIP) S. Bermondsey, SOU
Press, Monica A. (Lab) Colville, K&C
Preston, Lewis M. (Con) Earlsfield, WAN
Prestwich, Tom (Lab) Chessington N. KUT
Price, Andrew (DVP) Woodside, HGY
Price, Christopher J. (Lab) Orpington, BRO
Price, Jonathan S. (LD) Brixton Hill, LAM
Price, Natalie (Con) Belvedere, BEX
Price, Ruth (DVP) Latchmere, WAN
Price, Ruth (DVP) Woodside, HGY
Price-Tomes, Pat (Grn) Oval, LAM
Prideaux, Marion C. (Grn) Clapham Town, LAM
Pridham, Helen M. (LD) Ponders End, ENF
Priest, Chris (Lab) Canbury, KUT
Primit, Mathieu C.E. (LD) Church St, WES
Prince, Joy (Lab) Waddon, CRO
Prince, Kerri (Lab) Barnhill, HIL
Prior, Rachel G. (Con) Pollards Hill, MER
Priror, Paul D. (Lab) Stonecot, SUT
Pritchard, Owen (Lab) Cricket Green, MER
Priya, Isai (TUSC) Leytonstone, WAL
Probyn, Paul A. (Lab) Oakleigh, BAR
Proctor, Natasha (Lab) Wealdstone, HRW
Promnitz, Glen R. (Con) Vassall, LAM
Proud, Ian P. (Con) Cleveland, EAL
Proudfoot, Wendy (Grn) St Peter's, ISL
Prystupa, Mariusz P. (Duma) Woolwich Riv, GRE
Przetakowski, Sebastian T. (Duma) Greenford Grn, EAL
Puddifoot, Ray (Con) Ickenham, HIL
Puddy, Thomas R. (Con) Alexandra, KUT
Purewal, Surinder S. (Lab) Heston C, HOU
Purnell, Christopher W. (Lab) Pettits, HAV
Putson, Dave (Lab) Belvedere, BEX
Pye, Marie (Lab) Leytonstone, WAL
Pye, Richard (Grn) Cavendish, HIL
Pyne, Richard (LD) North Richmond, RUT

Q

Qayyum, Zazar (Lab) North End, H&F
Quadir, Abdul (Lab) Haverstock, CAM
Quadir, Badsha (Con) Purley & Woodcote, CRO
Quadir, Jebun (Con) Bensham Manor, CRO
Quadri, Moin A. (Lab) Goresbrook, B&D
Quainoo, Harry (Con) Dollis Hill, BRE
Quarterman, David R. (UKIP) Bickley, BRO
Quartey-Papafio, Kwatalai (Grn) Mill Hill, BAR
Quddos, Zeb (Con) Mayfield, RED

Queen, Syeda E. (Asp) Whitechapel, TOW
Quigley, Patricia C.M. (Lab) Hammersmith Bdwy, H&F
Quilliam, Carl O.J. (LD) West Barnes, MER
Qureshi, Farooq (LD) Leyton, WAL
Qureshi, Hamna H. (Con) Lwr Morden, MER
Qureshi, Kamran (Con) Green Street West, NEW
Qureshi, Leema O. (Lab) Spitalfields, TOW
Qureshi, Murad (Lab) Little Venice, WES
Qureshi, Papya (Lab) Westbourne, WES
Qureshi, Waqas U-F. (LD) Lea Bridge, WAL

R

Rabadia, Kanti (Con) Kenton West, HRW
Rabina Khan (PATH) Mayor, TOW
Race, Steve (Lab) Hoxton East, HAC
Rackham, Sheree (Con) Hale End, WAL
Rad, Dan (Grn) Balham, WAN
Radbon, Elisabeth J. (Grn) Falconwood, BEX
Radcliffe, Charles H.Y. (LD) St George's, ISL
Radia, Devi (Con) West Ruislip, HIL
Rafique, Shaheen (Lab) Endlebury, WAL
Raghwani, Manju (Lab) Harrow Weald, HRW
Ragnuth, Mitty (Con) West Green, HGY
Rahilly, Tom (Lab) King's Park, HAC
Rahman Mannan, Zillor (Con) Little Ilford, NEW
Rahman, Akhlaqur (PATH) Stepney Green, TOW
Rahman, Attic (Con) Royal Docks, NEW
Rahman, Chowdhury H. (Lab) Churchfields, RED
Rahman, Foyzur (Lab) Eastbury, B&D
Rahman, Habibur (Asp) Bow West, TOW
Rahman, Habibur (Asp) Stepney Green, TOW
Rahman, Khadija U. (Con) Canbury, KUT
Rahman, Mohammad A. (Con) Green Street E, NEW
Rahman, Mohammad O. (PATH) Mile End, TOW
Rahman, Mohammed A. (Asp) Blackwall, TOW
Rahman, Mohammed A. (Asp) Bow E, TOW
Rahman, Mohammed M. (Lab) Green St. E, NEW
Rahman, Mohammed S. (PATH) Mile End, TOW
Rahman, Mostafizur (Con) East Ham S. NEW
Rahman, Muhammod M. (Lab) Cannon Hill, MER
Rahman, Nazma (Lab) West Hampstead, CAM
Rahman, Oliur (Asp) Stepney Green, TOW
Rahman, Sayadur (Con) Boleyn, NEW
Rahman, Tahmina (Lab) Forest Gate S. NEW
Rahman, Zenith (Lab) Bromley N. TOW
Rahman, Ziaur (Renew) Woolwich Common, GRE
Rai, Anand K. (Con) Feltham N. HOU
Rai, Binda (Lab) Walpole, EAL
Rai, Kam (Lab) Goodmayes, RED
Raingold, Freda (LD) Welsh Harp, BRE
Raj, Adama (Con) Hounslow West, HOU
Raj, Ank (Con) Heston West, HOU
Raj, Renu (Con) Cranford, HOU
Raja, Prakash C. (Con) Headstone S. HRW
Rajalingam, Raj (Lib) Roxeth, HRW

Rajawat, Shantanu (Lab) Heston West, HOU
Rajput, Sachin (Con) Oakleigh, BAR
Ram, Phil (Grn) Dudden Hill, BRE
Raman, Maddy (Lab) Highgate, CAM
Ramchandani, Kiran (Lab) Queensbury, HRW
Ramrayka, Peter (LD) Grove Park, LEW
Ramsay, Tony (Lab) Eastbrook, B&D
Ramsey, Holly A. (Con) Cheam, SUT
Ramsey, Roger E. (Con) Emerson Park, HAV
Ramus, Garry G. (UKIP) Cray Valley West, BRO
Ramuz, Colette (Grn) Purley Oaks, CRO
Rana, Nav (Lab) Yiewsley, HIL
Rance, Victoria T. (Grn) Blackheath W'combe, GRE
Randall, Barbara (Con) Forest, WAL
Randall, Jim (Con) East Acton, EAL
Randall, Tom (Con) Canary Wharf, TOW
Randhawa, Daljit S. (LD) Hanworth Park, HOU
Rani, Bapu V. (CPA) Canning Town N. NEW
Ranjbaran, Taimaz (Lab) Brooklands, HAV
Rao, Mukesh (Con) Sutton West, SUT
Rapaport, Jordan W. (Grn) Noel Park, HGY
Rapley, Dale L. (Grn) Dulwich Wood, SOU
Rashid, Shaheen (Asp) Limehouse, TOW
Rashid, Taifur (Lab) Loxford, RED
Rathbone, Ian (Lab) Lea Bridge, HAC
Rathbone, James (Lab) Lee Green, LEW
Raval, Dave (LD) Hackney C, HAC
Ravalia, Munir (LD) Coombe Vale, KUT
Raveendralingam, Nirojan (Lab) Fairlop, RED
Ravenall, Anastasia J. (Con) Upminster, HAV
Ravenscroft, Alan W. (LD) West End, WES
Rawal, Kalpana (LD) Sudbury, BRE
Rawal, Selina K. (LD) Sudbury, BRE
Rawat, Ian E. (UKIP) St Helier, SUT
Rawlings, Barry J. (Lab) Coppetts, BAR
Rawlings, Lindsay C. (Con) Town, ENF
Rawlins, Christopher (LD) Bromley N. TOW
Ray, Barbara V. (UKIP) Kidbrooke, GRE
Rayfield, Caroline F. (WEP) Twickenham Riv, RUT
Raymond, James (LD) Plaistow S. NEW
Rayner, Keith (Lab) Cann Hall, WAL
Rayner, Robert (Grn) Springfield, HAC
Raza, Aysha S. (Lab) Greenford Green, EAL
Raza, Elzbieta (Duma) Cathall, WAL
Raza, Saima (Grn) S. Croydon, CRO
Rea, Flick (LD) Fortune Green, CAM
Read, Glendra M. (Grn) Walpole, EAL
Read, Linda D. (Lab) Northwood, HIL
Read, Martin L. (Con) Thornton, LAM
Read, Philip D. (Con) West Hth, BEX
Reader, Irene P. (Con) Erith, BEX
Reader, Peter R.M. (Con) West Hth, BEX
Reader, Steve (UKIP) West Hth, BEX
Reader-Moore, Eleanor (Con) Forest Hill, LEW
Reakes, Graham F. (UKIP) Copers Cope, BRO
Reap, Margaret B. (LD) Eastcote, HIL
Rebbit, Simon D. (Grn) Northwick Park, BRE
Reddin, Neil R. (Con) Hayes, BRO

Redfern, Helen D. (Con) Purley Oaks, CRO
Redfern, Ralph E. (LD) Shepherd's Bush Green, H&F
Redman, Charlie (Grn) Coombe Hill, KUT
Redmond, Harry (Ind) Winchmore Hill, ENF
Redwood, Rebecca M. (Grn) Hatch Lane, WAL
Ree, Rowan M. (Lab) Askew, H&F
Rees, Ailbhe E. (LD) Stepney Green, TOW
Rees, Charles (LD) Chiswick Homefields, HOU
Rees, Julian (LD) Purley Oaks, CRO
Rees, Melvyn K. (LD) Coppetts, BAR
Regan, Lydia J. (Grn) Woodside, CRO
Rehman, Zia-Ur (Lab) Hale End, WAL
Reid, Andrew N. (Ind) St Ann's, HGY
Reid, Joani (Lab) Lewisham C, LEW
Reid, Joyce (Lab) Selsdon & Addington Village, CRO
Reid, Malcolm (Con) Blackheath W'combe, GRE
Reid, Mandu (WEP) Lewisham C, LEW
Reid, Max (Ind) Valentines, RED
Reid, Nyela (Lab) Kenton, BRE
Reiss, Tony (LD) Pollards Hill, MER
Relton, William K. (Grn) Willesden Grn, BRE
Remon, Pam (Lab) Plaistow, BRO
Remy, Catherine (LD) Askew, H&F
Remy, Marie H.C. (Grn) Clissold, HAC
Remy, Valerie (Grn) S. Bermondsey, SOU
Rendall, Alex (Grn) Highgate, HGY
Rendall, Josh (Con) Stanley, K&C
Rendall, Julia (Grn) Crofton Park, LEW
Rene, Greta B. (Con) Newbury, RED
Renjan, Sivas (Con) Abbey, MER
Rennie, John B. (Con) Roxbourne, HRW
Renison, Rebecca L. (Lab) King's Park, HAC
Renwick, Jill (Grn) Barnsbury, ISL
Rescia, Pietro (LD) Rayners Lane, HRW
Rethans, Derick (LD) Kilburn, BRE
Retter, Andrew J. (Ind) Northwood Hills, HIL
Revah, Lorraine (Lab) Gospel Oak, CAM
Revilla Garcia, Carolina (LD) West Finchley, BAR
Revis, Ian J. (Con) Lwr Edmonton, ENF
Reynolds, Alan E. (LD) Fairfield, CRO
Reynolds, David I. (Grn) Bridge, RED
Reynolds, Jason A.P. (LD) Carshalton S. SUT
Reynolds, Joanna P. (Lab) Clapham Cmn, LAM
Reynolds, Martin S. (TUSC) Lea Bridge, WAL
Reynolds, Matt (Grn) Herne Hill, LAM
Reynolds, Simone (LD) Sidcup, BEX
Rhodes, Tamlyn (Grn) Homerton, HAC
Rhule, Sandra D. (Lab) Nunhead, SOU
Riaz, Samar (LD) Gipsy Hill, LAM
Rice, Chris (Lab) Parsloes, B&D
Rice, Lynda J. (Lab) Longbridge, B&D
Rice, Miriam E. (Lab) Northolt Mandeville, EAL
Rice, Reg (Lab) Tottenham Hale, HGY
Rich, Danny (Lab) West Finchley, BAR
Richards, Anton E.E. (Con) Herne Hill, LAM
Richards, Gareth (LD) Ham, RUT
Richards, Joseph W. (LD) Hackney C, HAC
Richards, Marc (Grn) S. Croydon, CRO

Richards, Sophie (Con) North End, H&F
Richards-Jones, Aled (Con) Northcote, WAN
Richardson, Alistair P.G. (Con) London Fields, HAC
Richardson, David M. (Con) Ferndale, LAM
Richardson, Harry (Con) Kilburn, CAM
Richardson, Lucy C. (Lab) Sands End, H&F
Richardson, Sally (Lab) Coombe Hill, KUT
Richardson, Stephen M. (Lab) Chelsfield, BRO
Richer, Nicole A. (Con) Burnt Oak, BAR
Richer, Victoria J. (Lab) Sutton N. SUT
Riches, Anthony S. (Lab) E. Wickham, BEX
Richman, Helene P. (Con) West Hendon, BAR
Rickard, Anna-Joy (Lab) Hackney Downs, HAC
Ricketts, Carole (Con) Regent's Park, CAM
Rick-Harris, Sarah (Con) Queen's Park, WES
Ridley, Jack D. (Grn) Cranford, HOU
Ridley, Wendy (Lab) Northwood, HIL
Ridout, Joseph (Con) Latchmere, WAN
Rigby, Jo (Lab) Earlsfield, WAN
Rigby, Robert C. (Con) Regent's Park, WES
Riley, John (Con) West Ruislip, HIL
Rinkus, Richard (Con) St Andrew's, HAV
Ritchie, Pamela E. (WEP) Charlton, GRE
Ritchie, Robert (Lab) Brooklands, HAV
Rob, Abdul (PATH) Spitalfields, TOW
Robathan, Rachael (Con) Knightsbridge, WES
Robbens, Gary A. (UKIP) Enfield Lock, ENF
Robbins, Chris (Lab) Grove Green, WAL
Roberts, Annelise M.G. (Lab) Charville, HIL
Roberts, Cathy (Con) Coombe Vale, KUT
Roberts, Gareth (LD) Hampton, RUT
Roberts, Glen P. (UKIP) Stonecot, SUT
Roberts, Glyn L. (Grn) Cathall, WAL
Roberts, Joel (Con) Camden Town, CAM
Roberts, Keith A. (Ind) Rainham, HAV
Roberts, Kirsty (Con) Belsize, CAM
Roberts, Marcia (LD) Clissold, HAC
Roberts, Mike (Lab) Bickley, BRO
Roberts, Monica (Con) Kilburn, BRE
Roberts, Paul (Grn) Plumstead, GRE
Roberts, Tim (Lab) Underhill, BAR
Robertson, Emily J. (LD) Colliers Wood, MER
Robertson, Georgie (Lab) Kings Cross, CAM
Robertson, Hugh (CommL) Plaistow S. NEW
Robertson, Joe (Con) Thamesmead Moorings, GRE
Robertson, Lynn A. (Con) Wallington N. SUT
Robertson, Roisin T.S. (Grn) Bromley Town, BRO
Robertson-Molloy, Jean (Grn) Edmonton Grn, ENF
Robinson, Ben (TUSC) Markhouse, WAL
Robinson, Calvin (Ind) Swiss Cottage, CAM
Robinson, David (Grn) Streatham S. LAM
Robinson, Holly R. (Grn) Westbourne, WES
Robinson, Ingrid (Lab) Heath, B&D
Robinson, Linda C. (Grn) Stanmore Park, HRW
Robinson, Mark A. (LD) Bedford, WAN
Robinson, Marley (Grn) Berrylands, KUT
Robinson, Paul (Lab) Alibon, B&D
Robinson, Roger L. (Lab) St Pancras, CAM

Robinson, Wendy L. (Grn) Victoria, HAC
Robinson, William (Con) Rotherhithe, SOU
Robson, Christine (Lab) West Harrow, HRW
Roca, Tim (Lab) Harrow Road, WES
Roche, Scott J. (Con) Shirley S. CRO
Rochell, Mark (LD) Lee Green, LEW
Rocks, Paul N. (Grn) Gipsy Hill, LAM
Rodden, Michael J. (LD) William Morris, WAL
Rodger, James C. (Lab) Cheam, SUT
Rodrigues, Paula (Con) Charville, HIL
Rodriguez Andres, Jose I. (LD) East Putney, WAN
Rodwell, Alison D. (Con) West Hill, WAN
Rodwell, Darren (Lab) Abbey, B&D
Rodwell, Emily (Lab) Eastbury, B&D
Rodwell, Gregory W.P. (Con) St Peter's, TOW
Rodwell, Paul D. (UKIP) Hampton N. RUT
Rogers, Andrew J. (LD) Vincent Square, WES
Rogers, David (Con) Hammersmith Bdwy, H&F
Rogers, Izzy (Grn) Highgate, HGY
Rogers, Micki (Adv) Abingdon, K&C
Rogers, Nicholas J. (Con) Berrylands, KUT
Rogers, Oily (Con) Greenford Green, EAL
Rogers, Thomas M. (LD) Rye Lane, SOU
Rolkiewicz, Agnieszka (Con) Hackney Downs, HAC
Rolph, Gwyneth W. (UKIP) Bush Hill Park, ENF
Rolph, Ken (LD) Hackney Wick, HAC
Romain, Maximilian H. (Con) Underhill, BAR
Rome, Charlie (LD) Charlton, GRE
Rome, David G. (Con) Cranbrook, RED
Rometsch, Reinhard P. (LD) Orpington, BRO
Ronald, Candida (Lab) Blackwall, TOW
Rooks, Jonathan S. (Grn) Sidcup, BEX
Rooney, Sarah A. (Lab) Acton C, EAL
Roos, Theodore (Con) Westbourne, WES
Roper, Callum W. (Lab) Wallington S. SUT
Rose, Catherine (Lab) Dulwich Wood, SOU
Rose, Edmond (LD) Greenwich West, GRE
Rose, Grant G. (Con) S. Hornchurch, HAV
Rose, Harvey B. (LD) East Acton, EAL
Rose, Matthew I. (LD) Woolwich Common, GRE
Rosenberg, Ann P.M. (Lab) Sands End, H&F
Rosenberg, Duska (Lab) Kew, RUT
Rosindell, Eileen R. (Con) Rainham, HAV
Ross, Andy (Grn) Northwood Hills, HIL
Ross, Asher R. (Con) Merton Park, MER
Ross, Chloe-Jane (LD) Copers Cope, BRO
Ross, Dudley (Grn) Mildmay, ISL
Ross, John E. (Con) Northolt Mandeville, EAL
Ross, Viv (LD) Fortis Green, HGY
Rosser, Joyce E. (Grn) Muswell Hill, HGY
Rosser, Tim (Con) Hampton, RUT
Rossetti, Alessandra (LD) Alexandra, HGY
Rossi, Marie-Therese A. (Con) Redcliffe, K&C
Rossini, Massimo (Con) Northumberland Park, HGY
Rossiter, Alex J. (Grn) Hackney C, HAC
Roszczynska, Regina (Duma) Harringay, HGY

Rothschild, Andrew (Ind) Crystal Palace, CRO
Round, Edward M. (LD) Brondesbury Park, BRE
Round, Laura F. (Con) Pembridge, K&C
Rowan, Catherine J. (Lab) Monkham, RED
Rowbottom, Helen R. (Lab) Town, H&F
Rowland, Ken (Ind) High Barnet, BAR
Rowland, Simon (LD) Hounslow West, HOU
Rowlands, Will (Con) Nottingham, BRO
Rowley, Gillian L. (LD) Greenford Green, EAL
Rowley, Ian D. (Con) Marylebone High St, WES
Roxburgh, Gordon A. (LD) Carshalton S. SUT
Roy, Leila (Con) Belsize, CAM
Rozena, Sharda (Lab) Abingdon, K&C
Rozenberg, Gabriel S. (Con) Garden Suburb, BAR
Roznerska, Malgorzata M. (Duma) Thornton Hth, CRO
Rudd, Michael J. (UKIP) Hayes, BRO
Ruduss, Nicole (Grn) Chiswick Homefields, HOU
Ruhel, Rakib H. (Lab) Chiswick Riv, HOU
Ruiz, Sarah J. (Lab) Custom House, NEW
Rule, John P. (Lab) Surrey Docks, SOU
Rumble, David R. (UKIP) Havering Park, HAV
Rumble, Nigel (Ind) Belsize, CAM
Rumble, Patricia A. (UKIP) Gooshays, LEW
Rumney, Steven P. (TUSC) Rushey Green, LEW
Rumsby, James A. (LD) Stratford, NEW
Runham, David (Con) Shooters Hill, GRE
Russell, Caroline (Grn) Highbury E, ISL
Russell, Chris (Lab) Highbury E, ISL
Russell, Dan P. (Con) Tokyngton, BRE
Russell, Jane E. (LD) Sydenham, LEW
Russell, Julia M. (Con) Wandle Valley, SUT
Russell, Lorna J. (Lab) Fortune Green, CAM
Russell, Nick (LD) Swiss Cottage, CAM
Russo, Guy (LD) Chase, ENF
Rutherford, Michael J. (Con) Bromley Town, BRO
Rutter, Lisa (Con) Brunswick Park, BAR
Ryan, Joyce E. (Con) Fairlop, RED
Ryan, Pat (Lab) Crystal Palace, CRO
Ryan, Patrick J. (LD) Bayswater, WES
Ryan, Sarah G. (LD) Bayswater, WES
Ryan, Timothy P.G. (Con) Brooklands, HAV
Ryde, Shimon (Con) Childs Hill, BAR
Ryder, Michael J. (Con) Thamesfield, WAN
Ryder-Mills, Dave (LD) Norbiton, KUT
Rye, Mike (Con) Town, ENF
Ryerson, Peter M. (Lab) Northwood, HIL

S

Sabarwal, Gautam D. (LD) Northwood, HIL
Sabiers, Mik (Lab) S. Acton, EAL
Saccomanno, Geri C. (Grn) Southgate, ENF
Sachedina, Shabbar (Lab) Northwood Hills, HIL
Sachs, Anne M. (Lab) Chadwell, RED
Sachs, Martin (Lab) Barkingside, RED
Sachs-Eldridge, Sarah E. (TUSC) Grove Green, WAL

Sadegh-Zadeh, Rasheed (Lab) Grange, ENF
Sadhu, Nilesh (Con) Northwick Park, BRE
Sadiq, Muhammad I. (LD) Wallington S. SUT
Sadjady Naery, Ali (Con) S. Acton, EAL
Sadjady, Amir (Con) Wormholt & White City, H&F
Saeed, Daanish (Lab) Isleworth, HOU
Saeed, Shahzada (Grn) Clapham Town, LAM
Saeed, Tariq (Con) Alibon, B&D
Saeed, Umair (Lab) Elm Park, HAV
Saha, Cumar (Grn) Stonecot, SUT
Sahi, Khizar (Lab) Purley Oaks, CRO
Sahota, Kamaldeep K. (Lab) Lady Margaret, EAL
Saidoune, Sofiane S. (Lab) Chelsea Riv, K&C
Sainsbury, Edward K. (LD) North Walworth, SOU
Sait, Kerrie M. (LD) Romford Town, HAV
Saiyed, Tahir A. (LD) Royal Docks, NEW
Sajdady, Amir (Con) Acton C, EAL
Sakelarova, Adriana P. (Con) Tolworth, KUT
Sakey, Isaac (Con) New Cross, LEW
Salaman, Myer R. (LD) Northolt West End, EAL
Salaun, Patrick (LD) Ealing Bdwy, EAL
Sale, Petra D. (Con) Hampton, RUT
Saleem, Muhammad (Lab) Becontree, B&D
Sales, Rosemary A. (Lab) Stamford Hill West, HAC
Salier, Clare D.W. (Con) Balham, WAN
Salim, Mohammed (Con) West Hampstead, CAM
Salim, Tariq (Grn) S. Norwood, CRO
Salisbury, Laura H. (Grn) Hackney Wick, HAC
Salmon, Joel D. (Lab) Finchley Church, BAR
Salmon, Nicola J. (LD) Surrey Docks, SOU
Salt, Neil A. (Con) St Leonard's, LAM
Salva MacAllan, Gabriela (Lab) St Peter's, TOW
Sampson, Sue (Lab) Isleworth, HOU
Sams, Ray (Con) Northumberland Hth, BEX
Samuel, Ben (Grn) Burnt Oak, BAR
Samuel, Geoffrey J. (Con) Hampton N. RUT
Samuel, Greg (Con) Gooshays, HAV
Samuel, Hugh R. (Lab) East Putney, WAN
Samuel, Mark R.L. (Ind) S. Croydon, CRO
Samuel, Molly (Con) Hale End, WAL
Samuel, Niki (Grn) Harefield, HIL
Sanders, Antony P. (LD) Stepney Green, TOW
Sanders, Humaira (LD) Walpole, EAL
Sanders, Mark K. (LD) Ealing Common, EAL
Sanders, Nicholas J. (LD) Hillside, MER
Sanderson, Alexandra (Lab) College Park, H&F
Sanderson, Ian V. (LD) Romford Town, HAV
Sandes, Caroline (Grn) Lee Green, LEW
Sandford, Luke R. (LD) Herne Hill, LAM
Sandford, Roc (Grn) Harrow Road, WES
Sandrini, Elena (LD) Tottenham Green, HGY
Sandys, Sebastian (Grn) Bunhill, ISL
Sangani, Kris (Lab) Fairlop, RED
Sangani, Trupti (Lab) Alperton, BRE
Sanger, Sareena (Lab) Seven Kings, RED
Sangha, Harvir (Grn) Brockley, LEW
Sansarpuri, Raju (Lab) Townfield, HIL
Sant, David P. (LD) St Peter's, ISL

The Almanac of Council Elections 2018

Santos, Mark A. (Lab) Hainault, RED
Saqib, Mo (LD) Beddington S. SUT
Sargeant, Gill (Lab) Colindale, BAR
Sargent, Jan (HHInd) Gooshays, HAV
Sarhadar, Jean H.S. (Lab) Canbury, KUT
Sarica, Fatosh (Grn) Enfield Highway, ENF
Sarmiento-Mirwaldt, Katja (LD) Perry Vale, LEW
Sarra, Gianni R. (LD) Chase, ENF
Saumarez, Catherine (Con) Larkswood, WAL
Saunders, Monica J. (Grn) Fulwell, RUT
Saunders, Winifred (Con) King's Park, HAC
Saunya, Pawan (Grn) Hounslow S. HOU
Sautter, Mark D. (Adv) Royal Hospital, K&C
Savignani, Arnaldo E.S. (Lab) Beddington S. SUT
Savignani, Christine (Lab) Carshalton S. SUT
Saville, Caroline L.R. (Lab) West End, WES
Savva, George A. (Lab) Haselbury, ENF
Savva, Marina (Con) Southgate Green, ENF
Savvides, Demetrios P. (Con) Harringay, HGY
Sawer, David J. (Con) Lavender Fields, MER
Sawyer, Alex (Con) St Mary's & St James, BEX
Say, Yvonne (Lab) Bounds Grn, HGY
Scales, Alex (Lab) St James, KUT
Scammell, Jordan C. (Lab) Edgware, BAR
Scantlebury, Hugh D.M. (Con) Tudor, KUT
Scantlebury, Mark (Grn) St Pancras, CAM
Scaping, Paul H. (LD) Fairfield, WAN
Scarborough, Karen T. (Con) Marylebone High St, WES
Schaefer, Erwin (Grn) Earl's Court, K&C
Schaper, Anita M. (LD) Berrylands, KUT
Schmetterling, Dori A. (Con) Pembridge, K&C
Schmid, Max (Lab) Wormholt & White City, H&F
Schmitz, David (LD) Harringay, HGY
Schneider, Ron (Lab) Pinner, HRW
Schneiderman, Alan (Lab) Woodhouse, BAR
Schofield, David L. (DVP) Lwr Edmonton, ENF
Schofield, Dominic J. (Con) West Thornton, CRO
Scholes, Eileen (WEP) Borough, SOU
Schreuder, Jan-Dinant (LD) William Morris, WAL
Schumi, Heinz A. (Grn) Stanley, K&C
Schurer-Lewis, Fraser (Con) Champion Hill, SOU
Schwartz, Margo E. (LD) Royal Hospital, K&C
Schwarz, Stephanie R. (Con) Hackney C, HAC
Schweiker, Rosalie S. (Grn) Nunhead, SOU
Sciberras, Chris (Grn) Shirley N. CRO
Scirocco, Cristian (DVP) Woodside, HGY
Scoates, Richard W. (Con) Darwin, BRO
Scoffin, Harry N. (Con) Poplar, TOW
Scotland, Barrymore I. (Ind) Valentines, RED
Scott Brooks, Peter R. (LD) Cray Valley West, BRO
Scott, Ai (LD) Rye Lane, SOU
Scott, David A.H. (Con) Lady Margaret, EAL
Scott, Halls, Rachel (Grn) Garden Suburb, BAR
Scott, Luke J. (Grn) Osterley, HOU
Scott, Nicola R. (Grn) Haselbury, ENF
Scott, Nigel (LD) Tottenham Green, HGY
Scott, Norval (LD) New Cross, LEW

Scott, Paul W. (Lab) Woodside, CRO
Scott, Peter J.R. (LD) Harlesden, BRE
Scott, Rod (UKIP) Trinity, MER
Scott-Brooks, Millicent (LD) Darwin, BRO
Scott-McDonald, Denise R. (Lab) Peninsula, GRE
Scully, Emma P. (Con) Sutton N. SUT
Scurfield, Elizabeth C. (Grn) Tottenham Hale, HGY
Seale, Janet A. (Lab) Regent's Park, WES
Seaman-Digby, Scott M. (Con) Northwood, HIL
Searle, Dee (Grn) Kentish Town, CAM
Seaton, Martin L. (Lab) North Walworth, SOU
Secher, Paul (LD) Hornsey, HGY
Seedat, Mohammed (Lab) Streatham Wells, LAM
Seedher, Pravin (Con) Marlborough, HRW
Seeff, Geoffrey M. (LD) Churchfields, RED
Seelan, Rajan (Lab) Kenton, BRE
Seepersad, Debbie (Con) Woodberry Dn, HAC
Seesunker, Selina (Con) Larkswood, WAL
Segal, Bernard (Con) Greenhill, HRW
Seger, Roy (LD) Brunswick Park, BAR
Seifert, Ben (Con) Highgate, CAM
Selander, Kerstin E. (Grn) Clapham Common, LAM
Self, Malcolm (LD) Surbiton Hill, KUT
Sell, Hannah S. (TUSC) Wall End, NEW
Selman, Caroline E. (Lab) Woodberry Dn, HAC
Semedani, Jean (LD) Selsdon Vale, CRO
Sen, Jon (Grn) Harringay, HGY
Sen, Sanjoy (Con) Kilburn, CAM
Senior, Guy (Con) Shaftesbury, WAN
Sepulveda, Cesar A. (Con) Cricket Green, MER
Serero, Thierry H.D. (LD) Bryanston, WES
Service, Sophie (LD) Tachbrook, WES
Sethi, Sucharita (Lab) Belsize, CAM
Sethi, Sukh (TUSC) Hounslow S. HOU
Sexton, David F. (LD) Sidcup, BEX
Seymour, John K. (LD) Greenford Bdwy, EAL
Seymour, Lynda (Con) Belmont, HRW
Seymour, Mark (Con) Canning Town S. NEW
Seymour, Martin J. (Con) Hampton N. RUT
Seymour, Melvin N. (Con) Crayford, BEX
Shabbeer, Tariq (Grn) Beverley, KUT
Shabbir, Adam (Lab) Hatch End, HRW
Shack, Eva (Con) Dormers Wells, EAL
Shackle, Tracey E. (LD) Fortune Green, CAM
Shaer, Simon (Con) Woodhouse, BAR
Shah Scott, Caroline (Ind Res) Canbury, KUT
Shah, Deepa M. (Grn) Haggerston, HAC
Shah, Lakmini S. (Lab) East Ham S. NEW
Shah, Nadia (Lab) Regent's Park, CAM
Shah, Naz (Lab) Uxbridge S. HIL
Shah, Rekha (Lab) Wealdstone, HRW
Shah, Sachin (Lab) Queensbury, HRW
Shaheen, Salman H. (Lab) Isleworth, HOU
Shah-Levy, Aneka (Lab) Kenton E, HRW
Shahul-Hameed, Manju (Lab) Broad Green, CRO
Shahzad, Ahmad (Lab) Mapesbury, BRE
Shahzad, Sabjha (Lab) Blackheath W'combe, GRE
Shaikh, Akhterrasul (Con) Thames, B&D

Shaikh, Asima (Lab) Finsbury Park, ISL
Shaikh, Mohammed (Con) Lea Bridge, WAL
Shaikh, Mohammed E. (LD) Preston, BRE
Shaikh, Muhammed (Con) Cann Hall, WAL
Shaikh, Tamkeen A. (Con) Longbridge, B&D
Shameli, Shardi C. (Con) Stratford, NEW
Shamim, Bodruzzaman (Asp) Shadwell, TOW
Shan, Zohaib (LD) Heston E, HOU
Shapiro, Stuart H. (Lab) Abingdon, K&C
Sharer, Bella (LD) Haggerston, HAC
Sharer, Ian D. (LD) Cazenove, HAC
Sharich, Simon A. (LD) Wandsworth Cmn, WAN
Sharieff, Theo (TUSC) Leytonstone, WAL
Sharif, Ilyas (Con) East Ham N. NEW
Sharma, Andy (Con) Welsh Harp, BRE
Sharma, Charan B. (Lab) Perivale, EAL
Sharma, Dev R. (Lab) Newbury, RED
Sharma, Jagdish R. (Lab) Hounslow West, HOU
Sharma, Meenakshi (Ind) Ilford Town, RED
Sharma, Parmodh K. (Lab) Golders Green, BAR
Sharma, Suraj (Con) Chislehurst, BRO
Sharman, Nick (Lab) Hackney Wick, HAC
Sharp, Owen (LD) Sydenham, LEW
Sharp, Tony (UKIP) S. Bermondsey, SOU
Sharpe, Rosalind (Grn) Highbury West, ISL
Sharpe, Ruth (Grn) Hackney Wick, HAC
Shaughnessy, Mike (Grn) Bounds Grn, HGY
Shaukat, Faraaz (Lab) Eastbury, B&D
Shaukat, Saba (Con) Fulwell, RUT
Shaw, Bartley R. (Grn) Nunhead, SOU
Shaw, Carol A. (Con) Brondesbury Park, BRE
Shaw, Gareth J. (Lab) Walpole, EAL
Shaw, Karsten P. (LD) Harrow on the Hill, HRW
Shaw, Raymond J. (Lab) Mawneys, HAV
Shaw, Toran J. (LD) Ealing Bdwy, EAL
Shaylor, Andrew P. (LD) Church St, WES
Shearer, Mark A. (Con) St James's, WES
Shears, Lorraine (LD) Hoxton East, HAC
Shedowo, Lanre (CPA) Custom House, NEW
Sheen, David (Con) Bounds Grn, HGY
Sheik, Mackie U. (LD) Chaucer, SOU
Sheikh, Abdul K. (Con) Green Street West, NEW
Sheikh, Abdul S. (PATH) Lansbury, TOW
Sheikh, Sakina (Lab) Perry Vale, LEW
Shelley, Catherine J. (Grn) Selsdon, CRO
Shelton, Gareth L. (LD) Canary Wharf, TOW
Shelton, Phyllisa M. (LD) Bethnal Green, TOW
Shenker, Jeffery M. (LD) Homerton, HAC
Sheppard, Claire F. (Ind) Peckham Rye, SOU
Sheppard, Nicola M. (Con) Old Malden, KUT
Sheppard, Phil (Con) New Addington N. CRO
Sheridan, Amber F. (Con) Mildmay, ISL
Sherlock, Lorna P. (Lab) Chelsea Riv, K&C
Sherwood, Dave (LD) Forest, WAL
Sherwood, Julian (Con) Crouch End, HGY
Sherwood, Liz (Lab) Merton Park, MER
Sheth, Ketan (Lab) Tokyngton, BRE
Sheth, Krupa (Lab) Wembley C, BRE

Shethran, Samuel (Con) Canbury, KUT
Shiel, Richard A. (LD) Shooters Hill, GRE
Shields, Gillian H. (LD) Nunhead, SOU
Shields, Millie J. (Con) The Wrythe, SUT
Shields, Simon G. (LD) Shaftesbury, WAN
Shields, Tony A. (Con) Sutton S. SUT
Shields, Vikki (Con) Sutton N. SUT
Shillito, Richard A. (LD) Ravensbury, MER
Shipp, James (Con) Middle Park & Sutcliffe, GRE
Shirazi, Rebecca E. (Lab) Frognaal & Fitzjohns, CAM
Shirley, Vivienne A. (LD) Norland, K&C
Shone, Harriet E. (LD) Newington, SOU
Shooter, Mark R. (Con) Hendon, BAR
Shopna, Halima B. (PATH) Weavers, TOW
Short, Hannah C. (Grn) Sanderstead, CRO
Short, Jake M. (LD) Carshalton C, SUT
Short, Ramsay (Grn) Hampstead Town, CAM
Short, Selina A. (Con) Vincent Square, WES
Shribman, Amanda H. (WEP) West Finchley, BAR
Shubhaker, Undinti D. (Con) Valentines, RED
Siddhu, Raghwinder S. (Lab) Bedfont, HOU
Siddiqah, Aisha (Lab) East Ham C, NEW
Siddique, Asif (Lab) Ravenscourt Park, H&F
Siemicki, Richard (LD) Seven Sisters, HGY
Siggers, Alan (Con) Valley, WAL
Sigrist, Peter J. (LD) Chapel End, WAL
Silberbauer, Anne V. (Grn) Bow West, TOW
Silk, Brian M. (Lab) Blendon & Penhill, BEX
Sills, Christopher D. (Con) Woodberry Dn, HAC
Sills, Pamela Y. (Con) Clissold, HAC
Sim, Patrick G. (Lab) St Helier, SUT
Simberg, Elliot K. (Con) Hale, BAR
Simister, Poppy (Con) Mapesbury, BRE
Simmonds, David T. (Con) Ickenham, HIL
Simmonds, Scott (Con) St Leonard's, LAM
Simmons, Andy (Lab) Dulwich Wood, SOU
Simmons, Ciara M. (LD) High St, WAL
Simmons, James (Con) Chapel End, WAL
Simms, Jim (Con) Beddington S. SUT
Simon, Tom H. (LD) Belsize, CAM
Simonds-Gooding, Sam (LD) Markhouse, WAL
Simons, Martin A. (LD) Woolwich Common, GRE
Simpson, David W. (Con) Hillside, MER
Simpson, Joanne (Lab) Prince's, LAM
Simpson, Jonathan A. (Lab) Kings Cross, CAM
Sims, Ben (LD) Bow E, TOW
Sims, Julian M. (LD) Regent's Park, WES
Sims, Toby E. (Con) Biggin Hill, BRO
Simon, Iain E. (Lab) Streatam Hill, LAM
Sinclair, Margaret (Lab) Belmont, SUT
Singh, Annabel N.L. (Con) Roxeth, HRW
Singh, Baani (LD) Mildmay, ISL
Singh, Birendra (Lab) Havering Park, HAV
Singh, Carol L. (Lab) Havering Park, HAV
Singh, Jagjit (Lab) Yeading, HIL
Singh, Maneesh (Con) Osterley, HOU
Singh, Ranjit (Lab) Canteloves, CAM
Singlehurst, Ian M. (Con) Holloway, ISL

Siraut, John J. (LD) Ferndale, LAM
Sirisena, Niroshan K. (Lab) Fairfield, CRO
Sisson, Richard H.W. (LD) Welsh Harp, BRE
Sitarek, Dominik (Duma) Hobbayne, EAL
Situ, Johnson A. (Lab) Peckham, SOU
Situ, Michael K. (Lab) Old Kent Road, SOU
Sivaramalingam, Siva (Grn) Uxbridge N. HIL
Skarpari, Vanessa (Lab) Grange, ENF
Skeen, Marian J. (Lab) Brompton, K&C
Skeete, Marsie V. (Lab) Longthornton, MER
Skeffington, Charles J. (UKIP) Latchmere, WAN
Skeja, Anila (Con) Coppetts, BAR
Skelly, Robert J. (LD) Peckham Rye, SOU
Skipper, Caragh L. (Lab) Addiscombe E, CRO
Slack, Katy (Con) Ferndale, LAM
Slaski, Tadeusz (Duma) Stockwell, LAM
Slater, James S. (Lab) Hampstead Town, CAM
Slater, Jonathan (Lab) Whitefoot, LEW
Slattery, Patricia (Lab) Eltham S. GRE
Slaughter, David A. (Con) Sutton S. SUT
Slaughter, June E. (Con) Sidcup, BEX
Slinn, Jon (Con) Hampton, RUT
Sloan, Daniel (Grn) Chelsfield, BRO
Slocombe, Agnes C. (Lab) West Hendon, BAR
Small, Camilla F.J. (Con) Leytonstone, WAL
Small, Sam (Grn) Shirley N. CRO
Smallwood, Christopher (Con) Yeading, HIL
Smart, Andrew B. (Grn) Osterley, HOU
Smart, Corinna M.M. (Lab) Brentford, HOU
Smit, Rene (Lab) Kew, RUT
Smith, Adrian J. (LD) Preston, BRE
Smith, Afshan (Con) West Finchley, BAR
Smith, Aidan (Lab) Greenwich West, GRE
Smith, Alan (Lab) Catford S. LEW
Smith, Andi (Con) Upr Edmonton, ENF
Smith, Andrew C. (LD) Peninsula, GRE
Smith, Andrew M.T. (Con) Nunhead, SOU
Smith, Andrew P. (Con) Lancaster Gate, WES
Smith, Andrew R. (Lab) Uxbridge N. HIL
Smith, Andy (Lab) Crook Log, BEX
Smith, Ayse M. (UKIP) Cray Valley E, BRO
Smith, Barbara G. (LD) Canonbury, ISL
Smith, Barry (LD) Abbey, MER
Smith, Bede (BNP) Goresbrook, B&D
Smith, Brad (Con) Bexleyheath, BEX
Smith, Carol M. (Con) Mawneys, HAV
Smith, Charlie (Lab) Goose Green, SOU
Smith, Chloe (Lab) Rayners Lane, HRW
Smith, Chris (Grn) Weavers, TOW
Smith, Christine (Con) Hylands, HAV
Smith, Christopher E.J. (LD) Middle Park, GRE
Smith, Colin P. (Con) Bickley, BRO
Smith, Daniel T. (Grn) Bow E, TOW
Smith, Diane H. (Con) Kelsey & Eden Park, BRO
Smith, Edward M.I. (Con) Cockfosters, ENF
Smith, Eleanor M. (UKIP) St Helier, SUT
Smith, Eliot (Con) Erith, BEX
Smith, Esther (CPA) Stratford, NEW

Smith, Ethan J. (Con) Carshalton C, SUT
Smith, Fiona K. (Lab) Avonmore, H&F
Smith, George K. (Con) Chaucer, SOU
Smith, Helen P. (Con) Streatham S. LAM
Smith, Jackie (Lab) Woolwich Riv, GRE
Smith, Jane M. (Lab) Uxbridge N. HIL
Smith, Jem (LD) Telegraph Hill, LEW
Smith, Karen R. (Lab) Hounslow S. HOU
Smith, Kathy (Lab) Mottingham, BRO
Smith, Ken (Con) St James, KUT
Smith, Lisa M. (LD) Oakleigh, BAR
Smith, Lynn (UKIP) Blackfen & Lamorbey, BEX
Smith, Mark (LD) Plumstead, GRE
Smith, Mary A.C. (Lab) Parson's Green, H&F
Smith, Maxwell J. (Lab) North Richmond, RUT
Smith, Nicholas S. (UKIP) Stonecot, SUT
Smith, Patrick C. (LD) Higham Hill, WAL
Smith, Paul (Lab) Holloway, ISL
Smith, Peter T. (UKIP) Beddington S. SUT
Smith, Phillip R. (Con) Fairfield, CRO
Smith, Pippa (Con) Bedford, WAN
Smith, Reece (Con) Peninsula, GRE
Smith, Richard J.L. (LD) Glyndon, GRE
Smith, Terence J. (UKIP) Beddington S. SUT
Smith, Thomas R. (Con) Oakleigh, BAR
Smith, Tristan J.L. (Grn) Harringay, HGY
Smithard, Jane C.G. (LD) Queen's Park, WES
Smulian, Mark N. (LD) Homerton, HAC
Smy, Bob (Lab) Tudor, KUT
Smyth, Gilbert (Lab) Stoke Newington, HAC
Snell, Garvin M.J. (Ind) Feltham West, HOU
Snell, Peter J.I. (Lab) Dalston, HAC
Snowball, Timothy J.B. (LD) Kidbrooke, GRE
Soames, Gerald H. (Con) Fryent, BRE
Soanes, Bonnie C. (LD) Abbey Wood, GRE
Soanes, Cleo (Lab) Peckham, SOU
Soares De Freitas, Carlos M. (Con) Mile End, TOW
Sogol, Sheba (Con) West Twickenham, RUT
Solanki, Dinesh B. (Con) West Harrow, HRW
Somers, Rosemary (LD) Golborne, K&C
Somers, William A. (LD) Notting Dale, K&C
Sommer, David A.G. (LD) Victoria, HAC
Sonnenschein, Rosemary (Grn) Clerkenwell, ISL
Sorathia, Keshav N. (LD) Lady Margaret, EAL
Sorba, Luke (Lab) Telegraph Hill, LEW
Sousa, Sofia D.S.P.T. (Con) Blackwall, TOW
Souslous, Nikolaos (Lab) Munster, H&F
Souter, Amanda A. (Grn) East Acton, EAL
South David A. (Lab) Highlands, ENF
South, Laurie (Lab) Grove, KUT
Southby, Emma L. (Lab) Queen's Gate, K&C
Southern, Judith A. (Lab) Hyde Park, WES
Southgate, Peter W. (Res) Merton Park, MER
Southwood, Eleanor M. (Lab) Queen's Park, BRO
Sowe, Mustapha (Con) Townfield, HIL
Sowerby, Stephen L. (Con) Oakleigh, BAR
Spalding, Malcolm D. (Con) Earl's Court, K&C
Sparkes, Andy (LD) Purley & Woodcote, CRO

Sparrow, David (UKIP) West Twickenham, RUT
Sparrow, John R. (Con) Woodside, HGY
Spall, Marian (Lab) Hillrise, ISL
Speak, Stephen G.M. (Con) North Richmond, RUT
Speakman, Donald S. (Ind) Purley, CRO
Speakman, Michael J. (Con) Loxford, RED
Speedy, Ben (LD) Roehampton, WAN
Speedy, Helen Margaret (LD) Roehampton, WAN
Spelling, Cecily H. (Grn) Tottenham Green, HGY
Spence, Martin C.C. (Lab) Bickley, BRO
Spence, Patric H. (Lab) Haggerston, HAC
Spencer, James M. (Con) Tachbrook, WES
Spencer, Matthew (Grn) Kilburn, CAM
Spencer, Max (ED) Northumberland Park, HGY
Spencer, Michael P. (Con) Thornton, LAM
Spencer, Ralph (Con) Kidbrooke, GRE
Spencer, Thomas (Grn) Tottenham Hale, HGY
Spencer-Boyce, James (LD) West Wickham, BRO
Spenser, Bruce (Ind) Cazenove, HAC
Spensley, Tanya (LD) Woodhouse, BAR
Spiby-Vann (Helen) (CPA) Stroud Green, HGY
Spier, Tom (Con) Bellingham, LEW
Spiller, Tomas W. (Con) Woolwich Riv, GRE
Spinella, Gio (Con) Frognal & Fitzjohns, CAM
Spiring, Jessica J. (Grn) Hounslow S. HOU
Spro, Zachary J. (Con) St Peter's, TOW
Spracklin, Michael J. (Grn) Forest Gate N. NEW
Spring, Chris (Con) Colville, K&C
Spring, Jane C. (Con) Haselbury, ENF
Springthorpe, Luke (Con) Waddon, CRO
Squires, Raymond (Con) Sydenham, LEW
Srinivasan, Appu (Lab) Kenley, CRO
Srisaravanapavaan, Kris (Lab) Alexandra, KUT
Sryja, George E. (Con) Heathfield, RUT
Stachow, Daniel S. (Grn) Bowes, ENF
Stack, Angie (Lab) Plaistow, BRO
Stackpoole, Laura (Lab) Belmont, HRW
Stackpoole, Lesley (Lab) Stanmore Park, HRW
Stacy, Terry (LD) Highbury E, ISL
Stafford, Alexander P.T. (Con) Ealing Bdwy, EAL
Stafford, Daryl M. (Con) Shadwell, TOW
Stafford, Gregory J. (Con) Hanger Hill, EAL
Stafford, Jeffery G. (Lab) St Andrew's, HAV
Stafford, Natalie T. (Con) North Greenford, EAL
Staight, Gary P. (LD) Chadwell, RED
Stainer, Alan I. (LD) Southbury, ENF
Stainer, Loric (LD) Winchmore Hill, ENF
Stainton, Frances (Con) Parson's Green, H&F
Stamirowski, Eva A. (Lab) Catford S. LEW
Stancliffe, Thomas J.P. (Con) Hackney Wick, HAC
Stanford, Geraldine P. (Lab) Figge's Marsh, MER
Staniaszek, Penny B. (Grn) West Hill, WAN
Stanley, David (Lab) Kidbrooke, GRE
Stansell, David R. (Grn) West Hampstead, CAM
Stansfield, Kimberley L. (LD) St Pancras, CAM
Stanton, Christopher A. (Grn) Cricket Green, MER
Stanton, Dominic (Con) Munster, H&F
Stark, Michael J. (Con) Monkams, RED

Stark, Stephen J. (Con) Hampstead Town, CAM
Stasi, Roberto (Lab) Holland, K&C
Staveley, Peter (UKIP) New Addington S. CRO
Stead, Brian (Con) Brunel, HIL
Stears, Colin H. (LD) The Wrythe, SUT
Stec, Dorota A. (Duma) S. Acton, EAL
Steed, Andrew T. (LD) Southfield, EAL
Steedman, Derek C. (Lab) Sidcup, BEX
Steedman, Kathy (Lab) Blackfen & Lamorbey, BEX
Steel, Bob (Grn) Carshalton C, SUT
Steel, Margaret J. (LD) Town, ENF
Steinberger, Simche (Con) Springfield, HAC
Stell, Ian M. (Con) Rushey Green, LEW
Stennett, Anne (Lab) White Hart Lane, HGY
Stephens, Bill (Grn) Heathrow Villages, HIL
Stephens, David L. (Ind) Newbury, RED
Stephens, David W. (Grn) Yiewsley, HIL
Stephens, Myles B. (Lab) Selsdon Vale, CRO
Stephens, Thomas C. (Lab) Sudbury, BRE
Stephenson, Bill (Lab) Hatch End, HRW
Stephenson, Robert (UKIP) Prince's, LAM
Stern, Jonathan A. (LD) East Finchley, BAR
Stern, Thomas R. (Grn) Springfield, HAC
Steven, Jim (Con) Town, ENF
Stevens, Denis H. (Res) Pettits, HAV
Stevens, Gary E. (Con) Cray Valley West, BRO
Stevens, Gary J. (Lab) Cray Valley West, BRO
Stevens, Melanie M. (Ind) Biggin Hill, BRO
Stevens, Phil (LD) Canonbury, ISL
Stevens, Richard F. (Con) Northolt West End, EAL
Stevenson, Emily J. (LD) Bromley S. TOW
Stevenson, Norman S. (Con) Pinner, HRW
Stevenson, William R. (Con) Sydenham, LEW
Stevens, Claire J. (LD) Thamesmead Moorings, GRE
Steves, Franklin M. (LD) Blackheath W'combe, GRE
Steward, Dougal G.D. (Con) Dalgarno, K&C
Stewart Williams, Yvonne P. (Con) Coldharbour, LAM
Stewart, Alasdair (Con) West Thornton, CRO
Stewart, Claire L. (Lab) Southgate Green, ENF
Stewart, Edmund (Con) Ladywell, LEW
Stewart, Georgina E. (Con) Golborne, K&C
Stewart, Ian (Ind) Feltham N. HOU
Stewart, Julia (Grn) Norbiton, KUT
Stewart, June (Ind) Feltham N. HOU
Stewart, Luke K. (Con) Coppetts, BAR
Stewart, Ronald A. (Grn) Seven Sisters, HGY
Stewart-Clark, Alex (Con) Latchmere, WAN
Stirling, Sheila (Con) Glyndon, GRE
Stock, Caroline (Con) Totteridge, BAR
Stock, Kate (Lab) Latchmere, WAN
Stockbridge, Poppy (Grn) Queen's Park, BRE
Stockley, Georgina (Con) Kilburn, CAM
Stokes, Hazel C. (Con) White Hart Lane, HGY
Stone, Daniel (Lab) Stroud Green, HGY
Stone, John (Res) Emerson Park, HAV
Stoneman, Ryan C. (Con) Stonecot, SUT
Stoney, Naomi I. (LD) Feltham N. HOU

Stops, Vincent R.A. (Lab) Hackney C, HAC
Storry, Jasmine (Con) Southgate, ENF
Storry, Philip J. (LD) Penge & Cator, BRO
Stott, Robin (Grn) Greenwich West, GRE
Stradling, Penelope J. (LD) Fulham Bdwy, H&F
Straker, Peter H. (Ind) Swiss Cottage, CAM
Stranack, Andy (Con) Selsdon Vale, CRO
Strang, Paul (LD) Woodside, HGY
Stranger, Harry R. (Con) Cray Valley E, BRO
Stratford, Matthew (Grn) Eltham West, GRE
Strathern, Alistair (Lab) Higham Hill, WAL
Straughton, Jane-Eve F. (Grn) Bloomsbury, CAM
Strawson, James R. (Con) Island Gardens, TOW
Streather, Mark (Lab) Highgate, HGY
St, John R. (Grn) Plaistow, BRO
Streeter, Gareth B. (Con) Shirley N. CRO
Stringer, Eleanor L. (Lab) Abbey, MER
Strong, Rachael (Con) Botwell, HIL
Stroud-Turp, John R. (Lab) Turnham Green, HOU
Stuart, Christine E. (LD) Chessington S. KUT
Stuart, Dee (Lab) Northwood Hills, HIL
Stuart, Joe (Grn) Queenstown, WAN
Stuart, Simon R. (UKIP) Stonecot, SUT
Su, Hillary (Con) West End, WES
Suckling, Colin A.T. (Con) Surbiton Hill, KUT
Sukhija, Garry (Con) Aldborough, RED
Suleyman, Tolga (Con) Palmers Green, ENF
Sullivan, Bob (LD) Leyton, WAL
Sullivan, Jennifer E. (LD) Chingford Green, WAL
Sullivan, John G. (Lab) Upminster, HAV
Sullivan, Jordan R. (LD) Forest, WAL
Sullivan, Max (Lab) Bayswater, WES
Sullivan, Sean (Con) Haggerston, HAC
Sullivan, Terry (UKIP) Ravensbury, MER
Summers, Chris (Lab) Northolt Mandeville, EAL
Summers, Natasha A. (Res) S. Hornchurch, HAV
Summersgill, Freya C. (Grn) Cranford, HOU
Sumner, Mike (Grn) Haverstock, CAM
Sumner, Nigel R. (Con) Hanger Hill, EAL
Sumner, Sharron (LD) Alexandra, KUT
Sumra, Sohan S. (Lab) Hounslow West, HOU
Sunderland, John H. (Con) Clapham Town, LAM
Sunderland, Karen (Con) Crofton Park, LEW
Surendran, Murali S. (Lab) Falconwood, BEX
Suresh, Krishna (Lab) Rayners Lane, HRW
Suresh, Sasi (Lab) Headstone S. S. LEW
Suruk, Baykal (Con) Palmers Green, ENF
Susiluoto, Alexi (Con) Canteloves, CAM
Sutcliffe, Jack (Con) Dalston, HAC
Sutherland, Deborah M. (LD) Kensal Green, BRE
Sutters, Steffi (Con) West Putney, WAN
Sutton, Chris (Con) St Andrew's, HAV
Sutton, Esther M. (Grn) Addiscombe West, CRO
Sutton, Matt (Con) Emerson Park, HAV
Swaddle, Paul S. (Con) Regent's Park, WES
Swadling, Michael (UKIP) New Addington S. CRO
Swan, Dominic N. (Con) Gooshays, HAV
Swarna, Sharmila S. (CPA) Canning Town S. NEW

Swasey, Tina (Grn) St Pancras, CAM
Sweden, Richard C. (Lab) Wood St, WAL
Sweeney, Danny (Lab) Earl's Court, K&C
Sweeney, Jan (Lab) Norland, K&C
Sweeney, John (LD) Berrylands, KUT
Sweeney, John F.M. (Con) Rushey Green, LEW
Sweeney, Kevin P. (PlumP) Glyndon, GRE
Sweet, Alexander (LD) Stroud Green, HGY
Sweet, Will (Con) Fairfield, WAL
Sweeting, Jan (Lab) West Drayton, HIL
Swersky, Adam (Lab) West Harrow, HRW
Swift, Christopher R. (Con) Greenwich West, GRE
Sydial, Sylbourne (Con) Catford S. LEW
Syed, Mustak A. (Asp) Mile End, TOW
Syers, Keith (Con) Alibon, B&D
Sykes, Greta F. (Grn) Crouch End, HGY
Szabo-Shaw, Bettina (LD) Endlebury, WAL

T

Taaffe, Linda S. (TUSC) Wood St, WAL
Taaffe, Nancy (TUSC) High St, WAL
Tabois, Jessica (Lab) Fortis Green, HGY
Tabois, Preston (Lab) Tottenham Green, HGY
Taffs, Keith I. (Lab) St Andrew's, HAV
Taffurelli, David P. (UKIP) Nonsuch, SUT
Taggart, Liam M. (Lab) Regent's Park, WES
Taheri, Peter (Lab) West Hampstead, CAM
Tahir, Roma (Con) Alibon, B&D
Tailor, Hitesh (Lab) East Acton, EAL
Tak, Kuldeep (Con) Hanworth Park, HOU
Talbot-Wallis, Dean K. (Con) Gascoigne, B&D
Talbot-Wallis, Kirsty A. (Con) Gascoigne, B&D
Taluqdar, Matin (Con) West Thornton, CRO
Taluqdar, Mohammed M.M. (Asp) Canary Wharf, TOW
Talukder, Shamim (Lab) Churchill, WES
Taluqder, Sumsul (PATH) Spitalfields, TOW
Tambekong, Augustine E. (Con) Edgware, HRW
Tandy, Emmanuelle C. (Grn) Abbey Road, WES
Tanim, Mohammed K.I. (Asp) Bow West, TOW
Tanqueray, J.B. (LD) Wimbledon Park, MER
Tansley, Ben (Con) Cantelowes, CAM
Tanto, Paul (Lab) West Twickenham, RUT
Taouzzale, Hamza (Lab) Queen's Park, WES
Tapper, Oscar (LD) Wormholt & White City, H&F
Tarek, Syed A. (Grn) Middle Park & Sutcliffe, GRE
Tary, Mustafa O. (Con) Woodside, CRO
Tasker, Gerald D. (Lab) Stonecot, SUT
Tatam, Robert F. (Grn) Larkwood, WAL
Tate, Alan (Lab) Beddington S. SUT
Tate, Karen (TUSC) Seven Sisters, HGY
Tatler, Shama S. (Lab) Fryent, BRE
Tatton-Brown, Alexandra M. (LD) St Helen's, K&C
Tavares, Paul (Con) Bloomsbury, CAM
Tayebi, Amir (Adv) Courtfield, K&C
Taylor, Alaric (LD) Waddon, CRO

Taylor, Andrew J.D. (Lab) Warwick, WES
Taylor, Christine M. (Con) Heathrow Villages, HIL
Taylor, Christopher W. (Lab) Cray Valley E, BRO
Taylor, Doug (Lab) Ponders End, ENF
Taylor, Ellie (Lab) Bridge, RED
Taylor, Frankie-Rose (Grn) Forest Gate N. NEW
Taylor, Jack (Lab) North Bermondsey, SOU
Taylor, Jacqueline (LD) Dalgarno, K&C
Taylor, June (CPA) Beckton, NEW
Taylor, Justin S. (Con) Queenstown, WAN
Taylor, Linda J. (Con) Cricket Green, MER
Taylor, Luke A. (LD) Graveney, MER
Taylor, Neil M. (Lab) Bryanston, WES
Taylor, Nicola (Lab) Erith, BEX
Taylor, Philip B. (Con) St Margaret's, RUT
Taylor, Phillip (Con) Fortune Green, CAM
Taylor, Robert J. (Con) Evelyn, LEW
Taylor, Ross P. (Con) Wandie Valley, SUT
Taylor, Sarah (LD) North End, H&F
Taylor, Sophie A. (LD) West End, WES
Taylor, Valerie M. (LD) Roxbourne, HRW
Taylor, Wendy K. (Lab) Churchfields, RED
Taylor-Smith, Kim D.S. (Con) Stanley, K&C
Te Velde, Vicky (Lab) Wood St, WAL
Teahan, Mike (LD) Monkams, RED
Teare, Robert D.J. (Con) High Barnet, BAR
Tebbit, Sarah E. (LD) Tachbrook, WES
Telford, John B. (Con) Longthornton, MER
Templeton, Karen D. (Lab) Old Malden, KUT
Tennakoon, Ajantha T. (Con) West Finchley, BAR
Terry, Kieran S.C. (Con) Chislehurst, BRO
Terry, Steve (Lab) Chapel End, WAL
Tester, Roger (Con) Coldharbour, GRE
Thackray, Becca (Grn) Herne Hill, LAM
Thakar, Aman (Lab) Borough, SOU
Thakkar, Anita (Lab) Preston, BRE
Thakkar, Sukeshi (Con) Marlborough, HRW
Thakker, Barrat G. (Con) Canons, HRW
Thalassites, Johnny (Con) Holland, K&C
Thaxter, Portia A. (Lab) St Helen's, K&C
Thayalan, Thay (LD) Tolworth, KUT
Thekkeppurayil, Suga (Lab) East Ham C, NEW
Themistocli, Maggie (Con) Hylands, HAV
Thies, Anja (Grn) Thornton, LAM
Thiessen, Ulla U. (LD) Willesden Grn, BRE
Thomas, Adam M. (Con) Downham, LEW
Thomas, Colette D. (LD) Prince's, LAM
Thomas, Daniel C. (Con) Finchley Church, BAR
Thomas, Dee J.H. (Grn) Greenwich West, GRE
Thomas, Gareth B. (Lab) Coombe Vale, CRO
Thomas, Gareth C. (Grn) Kelsey & Eden Park, BRO
Thomas, Isabella (LD) Kensal Green, BRE
Thomas, James M.R. (LD) Kenton, BRE
Thomas, Margaret A. (Lab) Wandie Valley, SUT
Thomas, Paul (Con) Askew, H&F
Thomason, Geraint (LD) Hampton, RUT
Thompson, Dan (Grn) Dalston, HAC
Thompson, Frederick H.V. (Con) Harold Wd, HAV

Thompson, Helen V. (LD) Streatham Wells, LAM
Thompson, Margaret A. (LD) Chessington N. KUT
Thompson, Martin A. (LD) Bryanston, WES
Thompson, Robert G. (Lab) Dalgarno, K&C
Thompson, Robert S. (Con) East Sheen, RUT
Thompson, Reuben F. (Con) Golders Grn, BAR
Thomson, James D. (Lab) Knightsbridge, WES
Thomson, Simon T. (Lab) Plaistow, BRO
Thomson, Verity J. (Grn) Wallington N. SUT
Thomson, William (Lab) Tachbrook, WES
Thorley, Matt (Con) Parson's Green, H&F
Thorley, Simon C. (LD) Downham, LEW
Thorndycraft, Varyl R. (Grn) Bensham Manor, CRO
Thorne, Marini A.H. (Lab) Knightsbridge, WES
Thorp, Andrew J. (Con) Enfield Highway, ENF
Thorp, David C. (Lab) Manor, HIL
Thorp, Nicholas (Grn) De Beauvoir, HAC
Thorpe, Danny (Lab) Shooters Hill, GRE
Thorpe, Oscar C. (Lab) Tudor, KUT
Thorpe, Robert C. (LD) Isleworth, HOU
Thorpe, Tony (Lab) Carshalton C, SUT
Threadgold, Robert P. (Grn) Knight's Hill, LAM
Thumar, Vijay (LD) Tooting, WAN
Thurburn, Andrew (LD) Stockwell, LAM
Thurgood, Sam (Con) Lee Green, LEW
Thurogood-Hyde, Tomas W. (Con) Woolwich Riv, GRE
Thurston, Alban G. (Grn) Lwr Morden, MER
Thurtle, John W. (UKIP) Heaton, HAV
Thurtle, Paul W. (UKIP) Harold Wood, HAV
Thynne, Andrew J. (LD) Shirley S. CRO
Tichborne, Roger M. (LD) Mill Hill, BAR
Tickner, Michael J. (Con) Copers Cope, BRO
Tiedemann, Martin A. (Lab) Brixton Hill, LAM
Timpson, Sonja N. (Grn) Raynes Park, MER
Tin Ming Kaw, Dorinne (Con) Fulham Reach, H&F
Tinley, John R. (Con) Hoxton East, HAC
Tipler, Andrew J.G. (LD) S. Bermondsey, SOU
Tippett-Cooper, John (LD) Dundonald, MER
Tiwari, Shiva (Lab) West Hampstead, CAM
Tjugum, Brian C. (LD) Barnsbury, ISL
Todd, Harry J. (Con) Cannon Hill, MER
Todd, John R. (Con) Chiswick Homefields, HOU
Toeman, Peter H. (LD) Abbey Road, WES
Tohura, Delphine G. (Lab) Canning Tn N. NEW
Toki, Abdul A. (Lab) Church St, WES
Toktas, Nabi (Con) Furzedown, WAN
Tolley, Jon (LD) Grove, KUT
Tomlinson, Anna J. (Lab) Hobbayne, EAL
Tomlinson, Dan (Lab) Bromley N. TOW
Tomlinson, Maeve M. (Grn) Wallington S. SUT
Tomlinson, Paul E. (Lab) St Pancras, CAM
Tomlinson, Robert (Lab) Hylands, HAV
Tong, Matty (Lab) Wandsworth Common, WAN
Tonti, Marc (Grn) S. Acton, EAL
Tooze, Dick (Con) Herne Hill, LAM
Topalis, Panos (LD) Abbey, MER
Tornstrand, Mattias (UKIP) Prince's, LAM

Torrington, Rosemary (Con) Thamesfield, WAN
Torto, Cynthia (Con) Osterley, HOU
Tourle, David E. (LD) Raynes Park, MER
Tousi, Mahyar (Con) Canning Town S. NEW
Towey, Ray (CPA) Champion Hill, SOU
Towl, Kenneth H. (Lab) Selsdon, CRO
Towler, David (Lab) Wallington N. SUT
Towler, Mary E. (Lab) Wallington N. SUT
Town, Bill (LD) Perry Vale, LEW
Towner, Sue (Con) Chessington S. KUT
Townsend, Karen L. (LD) Waddon, CRO
Townsend, Ted (LD) Munster, H&F
Tracey, Kenneth J. (UKIP) Farnborough, BRO
Tracey, Yvonne (YK Res) St James, KUT
Travers, Jill (Lab) Canons, HRW
Treacy, Pat (LD) Bunhill, ISL
Treator, Dave (Lab) Abbey, MER
Treator, Pam (Lab) Wimbledon Park, MER
Trenner-Lyle, Tiffany K. (Con) Stepney Grn, TOW
Trevethan, Amy M. (Lab) High Barnet, BAR
Trew, Graham F. (Res) Mawneys, HAV
Trew, Linda A. (Res) Mawneys, HAV
Trewin, Ian A. (Lab) Campden, K&C
Tripp, Rachel E. (Lab) Forest Gate N. NEW
Trotman, Karen A. (LD) Upr Edmonton, ENF
Trott, Valerie A. (Con) Barnhill, BRE
Trup, Jacob (Grn) Totteridge, BAR
Truss, Francis P. (Con) Champion Hill, SOU
Tucker, Calvin (Lab) Winchmore Hill, ENF
Tucker, Jeffrey (Res) Rainham, HAV
Tucker, Noah (Lab) St Ann's, HGY
Tucker, Will (Lab) Surrey Docks, SOU
Tuckwell, Steve (Con) S. Ruislip, HIL
Tufnell, Henry C.R. (Lab) Vincent Square, WES
Tunncliffe, Pauline A. (Con) Orpington, BRO
Tunstall, Teresa M. (Con) Streatham Wells, LAM
Tuppen, Alexander (LD) West Ham, NEW
Turan, Nurullah (Lab) St Mary's, ISL
Turbefield, Robin A. (Con) Bridge, RED
Turner, Aleksandra (Con) Walpole, EAL
Turner, Bill (LD) Thames, B&D
Turner, Janice (Lab) Totteridge, BAR
Turner, Michael (Con) Plaistow, BRO
Turner, Mike (Grn) Haverstock, CAM
Turner, Pauline (Lab) Bexleyheath, BEX
Turrell, Gemma J. (Con) Eltham West, GRE
Turrell, Thomas (Con) Blackheath W'combe, GRE
Turumella, Madhava K. (Con) N. Greenford, EAL
Turvey, Mary (Lab) Eastcote, HIL
Tutchell, Eva (Lab) Hampton Wick, RUT
Tweddle, Allan J.J. (LD) Farnborough, BRO
Twinn, Ian D. (Con) S. Bermondsey, SOU
Twomey, Dominic (Lab) Gascoigne, B&D
Tylecote, Radomir (Con) Ham, RUT
Tyler, Bob (YK Res) Grove, KUT
Tyler, John (Res) Cranham, HAV
Tyler, Monica (LD) Ceam, SUT
Tyne, John C. (Grn) Chadwell, RED

Tyrer, Stephanie M. (LD) Warwick, WES
Tyslewicz, Sebastian (Duma) West Drayton, HIL

U

Uberoi, Matt (Lab) Sands End, H&F
Ubilava, Nathalie (LD) Lancaster Gate, WES
Udall, Vanessa M. (Con) Sutton S. SUT
Uddin, Dulal (PATH) Poplar, TOW
Uddin, Helal (Lab) Bromley S. TOW
Uddin, Kashem (Con) Little Ilford, NEW
Uddin, Mahtab (Lab) Upr Edmonton, ENF
Uddin, Mohammed J. (Lab) Clayhall, RED
Uddin, Mohammed N. (Con) Chadwell, RED
Uddin, Muhammad B. (Asp) Blackwall, TOW
Uddin, Muhammad E. (No desc) Churchill, WES
Uddin, Muhammad F. (PATH) Lansbury, TOW
Uddin, Ras (PATH) Bromley S. TOW
Uddin, Taj (PATH) Weavers, TOW
Ullah, Abdal (Lab) St Katharine's, TOW
Umair, Mohammed (Lab) Feltham West, HOU
Umeadi, Bonny (Con) Thamesmead E, BEX
Umeh, Mercy C. (Lab) Shepherd's Bush Green, H&F
Umez, Chidi (Con) S. Norwood, CRO
Underwood, Denise (BNP) St Andrew's, HAV
Underwood, Peter (Grn) Selsdon & Addington Village, CRO
Unger, Deborah C. (LD) Queen's Park, BRE
Upex, Bill (LD) London Fields, HAC
Uppal, Nikki (WEP) Hillrise, ISL
Urpeth, John D. (Grn) Lansbury, TOW
Urwin, Paul (Grn) Haggerston, HAC
Usher, David M. (UKIP) Beddington S. SUT
Usher, John (Con) Greenford Bdw, EAL
Usma, Lina M. (Grn) North Walworth, SOU
Uz-Zaman, Motin (Lab) Stepney Green, TOW

V

Vabulas, Phil (Grn) Chaucer, SOU
Vakili, Dara (LD) Woodhouse, BAR
Valcarcel, Tina (Lab) Larkhall, LAM
Valentine, Matt (Lab) St Mary's Park, WAN
Van de Geer, Marji C. (Grn) Acton C, EAL
Van Der Esch, Phyllis A. (LD) Syon, HOU
Van Der Spuy, Daniel A. (Grn) Ealing Common, EAL
Van Emden, Elliot (Con) Wealdstone, HRW
Van Helfteren, Claire L. (Adv) Colville, K&C
Van Roon, Christopher R. (Con) Woolwich Riv, GRE
Van Terheyden, Alex (Con) Hoxton West, HAC
Vandyke, Nick (Con) Blackwall, TOW
Vang, Kate (WEP) Brockley, LEW
Vanstone, Peter J. (Con) Hounslow Hth, HOU
Vara, Ramesh (Con) Dudden Hill, BRE
Vasey, Clark E. (Con) Churchfields, RED

Vassileva, Paulina (LD) S. Richmond, RUT
Vaswani, Gardi (Grn) Woodhouse, BAR
Vatcher, Amy L. (LD) Junction, ISL
Vaughan, Rory J. (Lab) Askew, H&F
Vaughan, Winston T. (Lab) Forest Gate S. NEW
Veasey, Ed (LD) Forest Hill, LEW
Veacock, Inge R. (LD) Walpole, EAL
Vella, Vivian (LD) Raynes Park, MER
Velleman, Liron M. (Lab) Hale, BAR
Venables, Chris (Grn) Hoxton West, HAC
Venegas-Garcia, Jessie M. (LD) Hammersmith
Bdwy, H&F
Veneik, Deepa (YK Res) Grove, KUT
Verboven, Tim (LD) Courtfield, K&C
Verity, Rosa A.Z. (LD) Hillrise, ISL
Vessey, Mike (Lab) Redcliffe, K&C
Vetriano, Emma-Louise (Con) Abbey, MER
Vichete-Machado, Alex (LD) Belmont, SUT
Vickery, Albert R. (Grn) Bedford, WAN
Vickery, Christine V. (Con) Havering Park, HAV
Viggiani, Josh (LD) Coulsdon Town, CRO
Vince, Glynis L. (Con) Highlands, ENF
Vincent, Bryan T. (Res) St Andrew's, HAV
Vincent, Guy W. (Lab) Fulham Reach, H&F
Vincent, Jamie (Grn) Dulwich Hill, SOU
Vincent, Sue (Lab) Holborn, CAM
Viner, John N. (TUSC) Hounslow C, HOU
Viney, Anne D. (LD) Norbury Park, CRO
Viney, Stephen J. (LD) Norbury Park, CRO
Virdee, Harvinder S. (Lab) Boleyn, NEW
Virdee, Jai (Grn) Yiewsley, HIL
Vishani, Paddy (Lab) Coombe Hill, KUT
Viswanatha, Sri (Grn) Tudor, KUT
Von Massow, Nadja M.K.N. (Grn) Fortis Grn, HGY
Von Wendland, Marcelle M.G.M. (LD) Hounslow C,
HOU
Von Wiese, Irina (LD) Ravenscourt Park, H&F
Vora, Zak (Con) Hillrise, ISL
Vose, Nick (Con) Queen's Park, BRE
Vyas, Shekar (Lab) Crook Log, BEX

W

Waddell, Paul M. (Lab) S. Croydon, CRO
Wade, Linda A. (LD) Earl's Court, K&C
Wade, Nathan J. (Grn) High Barnet, BAR
Wagman, Zak O. (Con) Queensbury, HRW
Wagner, Erich (LD) Holborn, CAM
Wainwright, Jan (Con) Woolwich Common, GRE
Wainwright, John (Con) Thamesmead Moorings,
GRE
Wajero, Bunmi (LD) Crofton Park, LEW
Wakefield, Charles P. (LD) Finchley Church, BAR
Wakefield, Hector S.K. (Lab) Bedford, WAN
Waker, Lee (Lab) Village, B&D
Waker, Phil (Lab) Village, B&D
Walby, Jane (Grn) Gospel Oak, CAM

Waldegrave, Edward (Con) Barnsbury, ISL
Walder, Philip M. (LD) Latchmere, WAN
Waldron, Sharon (Lab) Markhouse, WAL
Wales, Simon D. (LD) Sutton West, SUT
Walia, Manju (Lab) S. Twickenham, RUT
Walia, Ranjeev (Lab) Heathfield, RUT
Walkden, Karen S. (Lab) Finchley Church, BAR
Walker, Andy (RTUP) Aldborough, RED
Walker, Chris (Grn) Beverley, KUT
Walker, Geoff (Con) Hatch Lane, WAL
Walker, Joseph C. (Lab) Springfield, HAC
Walker, Lynn S. (Con) Evelyn, LEW
Walker, Mark D. (Lab) S. Woodford, RED
Walker, Oli (Grn) Spitalfields, TOW
Walker, Pam (Grn) Haverstock, CAM
Walker, Paula J. (Lab) Queenstown, WAN
Walker, Raymond (Con) Knight's Hill, LAM
Walker, Tim (LD) Campden, K&C
Wall, Imogen M. (LD) Barnsbury, ISL
Wall, Lauren M. (Lab) Northolt West End, EAL
Wall, Ray (Lab) Hobbayne, EAL
Wallace, Catherine A. (Lab) Hanger Hill, EAL
Wallace, Dan (LD) Plumstead, GRE
Wallace, Emma J. (Grn) Greenhill, HRW
Wallace, Gareth R. (Con) Vassall, LAM
Wallace, Helen M. (LD) Chase, ENF
Wallace, James C. (Grn) Bishop's, LAM
Wallace, Melvin J. (Con) Squirrels Hth, HAV
Waller, David I. (Lab) Chiswick Homefields, HOU
Walpole, Liam M. (Con) Acton C, EAL
Walsh, Caroline A. (Lab) Eltham N. GRE
Walsh, Culann (Grn) Hornsey, HGY
Walsh, James-J. (Lab) Rushey Green, LEW
Walsh, Terry (Con) Southfields, WAN
Wankhade, Manish (Con) Eastbury, B&D
Ward, Anne (LD) Frogna! & Fitzjohns, CAM
Ward, Dave (Lab) Colliers Wood, MER
Ward, Diarmaid (Lab) Holloway, ISL
Ward, Fabrice (Grn) St Peter's, ISL
Ward, Gerard E. (Lab) Hampton Wick, RUT
Ward, Gillian A. (Grn) Golders Green, BAR
Ward, Johan (UKIP) Streatham S. LAM
Ward, Jonathan M. (LD) Walpole, EAL
Ward, Martina J. (Con) Peckham, SOU
Ward, Patricia M. (UKIP) Southfields, WAN
Ward, Peter M. (Renew) Elthorne, EAL
Ward, Robert C. (Con) Selsdon, CRO
Ward, Stephen J. (Con) Tollington, ISL
Wardle, Sarah J. (Con) Edgware, BAR
Ward-Smith, Gabrielle D. (LD) St James's, WES
Warner, Judith A. (Con) Abbey Road, WES
Warrack, Nigel T.H. (LD) Colville, K&C
Warren, John (Con) Brondesbury Park, BRE
Warren, Patrick M. (LD) Fairfield, WAN
Warren, Rebecca (Grn) Chaucer, SOU
Warren, Rebecca (Grn) Isleworth, HOU
Warren, Richard (LD) North Richmond, RUT
Warren, Sally A. (Lab) Thamesfield, WAN

Warrington, Rosemaary (Grn) Endlebury, WAL
Wason, Ian E.R. (Con) Campden, K&C
Wasylkiewicz, Anna (Duma) Evelyn, LEW
Waterhouse, Hilary J. (LD) Woodside, CRO
Waterson-Smith, Tom (Con) Highgate, HGY
Watkins, Edward P. (Con) Knight's Hill, LAM
Watkins, Millicent (LD) Burnt Oak, BAR
Watkinson, Gary C. (Con) Cricket Green, MER
Watson, David A. (LD) West Hendon, BAR
Watson, Leo M. (Lab) Munster, H&F
Watson, Neville (DVP) White Hart Lane, HGY
Watson, Sue (Lab) Balham, WAN
Watson, Tim (Grn) Broad Green, CRO
Watt, Victoria J. (LD) Wimbledon Park, MER
Wattebot O'Brien, Charlotte B.C. (LD) Holborn,
CAM
Wattoo, Ahmad N. (Lab) Wandle Valley, SUT
Watts, Nigel W.R. (Con) St Mary's, ISL
Watts, Richard (Lab) Tollington, ISL
Wayne, Nick (Lab) Canonbury, ISL
Weale, Mary C. (Con) Brompton, K&C
Wearden, Pauline (LD) Seven Sisters, HGY
Weatherall, Neil C. (Con) Rushey Green, LEW
Weatherlake, Sam (LD) The Wrythe, SUT
Weatherspoon, Amber P.O. (Grn) Broad Grn, CRO
Weaver, Elliott (Con) Weavers, TOW
Webb, Catherine (Grn) Bunhill, ISL
Webb, Jessica L. (Lab) Hackney Wick, HAC
Webb, Lawrence J. (UKIP) Gooshays, HAV
Webb, Mark E. (Grn) Wallington N. SUT
Webb, Suzy P. (Con) Hampton Wick, RUT
Webbe, Claudia (Lab) Bunhill, ISL
Webber, John (Con) Gospel Oak, CAM
Webber, Jonathan E. (LD) Chelsfield, BRO
Webber, Sam (LD) Bromley Town, BRO
Webber, Victoria E. (LD) Mottingham, BRO
Weber, Sarah (LD) Graveney, MER
Webster, Joe (Con) Gooshays, HAV
Wedderburn, Rachel (Con) Hoe St, WAL
Wedmore, Florence (Grn) Hoxton East, HAC
Weeden-Sanz, Roberto (Con) Brunswick Pk, BAR
Weedon, Danny R.H.G. (Con) Upminster, HAV
Weedon, Stuart (LD) West Hth, BEX
Weekenborg, Thomas J. (Con) Harrow Road, WES
Weerasinghe, Buddhi (Con) Heathfield, RUT
Wehring, Oily (LD) Norbiton, KUT
Weighell, Rebecca L. (Grn) Norbury Park, CRO
Weil, Bella (Con) Brownswood, HAC
Weinberg, Alan E. (Con) Clayhall, RED
Weinstein, Joshua A. (LD) Seven Sisters, HGY
Weiss, Antonio (Lab) Marlborough, HRW
Weisz, Jonah L. (LD) Knightsbridge, WES
Weisz, Seth B. (LD) Abbey Road, WES
Weitsch, Eva M. (Grn) Tottenham Green, HGY
**Wellbelove, Christopher R. (Lab) Clapham Tn,
LAM**
Wells, Keith F. (Con) Heaton, HAV
Wells, Peter (LD) Evelyn, LEW

Wells, Stefan E. (Grn) Syon, HOU
Wells, Stephen (LD) West Wickham, BRO
Wells, Stephen F.C. (Con) Copers Cope, BRO
Welsh, Eileen M. (Lab) BromleyCmn, BRO
Wendel, Marlena K. (Duma) De Beauvoir, HAC
Werner, Claude (Grn) London Bridge, SOU
Werner, Leanne L. (Lab) S. Bermondsey, SOU
West, Chris (Grn) Uxbridge S. HIL
West, Kerry Marie (Con) Kidbrooke, GRE
West, Nicholas G. (Lab) S. Hornchurch, HAV
West, Paul J. (LD) Thamesmead Moorings, GRE
Weston, Elin (Lab) Hornsey, HGY
Wetzel, Chantel F. (Grn) Bedfont, HOU
Wetzel, Dave (Grn) Heston E, HOU
Wharton, Duncan (LD) Kenton, BRE
Wharton, Robert (LD) Wembley C, BRE
Wheat, Susan M. (Grn) Chapel End, WAL
Wheatley, Christopher C. (LD) Willesden Grn, BRE
Wheelband, Peter E. (Lab) Pettits, HAV
Wheeldon Jones, Anna C. (LD) Coulsdon Tn, CRO
Wheeldon, Terry K. (Grn) St Giles, SOU
Wheeler, Susie (Lab) Cathall, WAL
Whelan, Ronald (CAP) West End, WES
Wheller, Karen N. (Grn) Biggin Hill, BRO
Whelton, Martin J. (Lab) Pollards Hill, MER
Whitby, Norman F. (LD) Lwr Edmonton, ENF
White, Andrew G. (Con) Clissold, HAC
White, Bex (Lab) Lansbury, TOW
White, Ciaran J. (Con) Hylands, HAV
White, Damian J. (Con) Squirrels Hth, HAV
White, Diane (LD) St Mark's, KUT
White, Maren (Grn) Borough, SOU
White, Matthew (Lab) Bruce Grove, HGY
White, Michael J. (Con) Squirrels Hth, HAV
White, Patrick A.H. (LD) Perivale, EAL
White, Paul J. (Lab) Tooting, WAN
White, Tom H. (Lab) Chiswick Riv, HOU
Whitebread, Elisabeth (Grn) Hoxton West, HAC
Whitehead, Anne (Lab) Pinner S. HRW
Whitehead, Craig (Lab) West Ruislip, HIL
Whitehead, Dan (LD) Surrey Docks, SOU
Whitehead, Jill L. (LD) Carshalton C, SUT
Whitehead, Kate R. (Grn) Tulse Hill, LAM
Whitehead, Val (Lab) Bow West, TOW
Whitelaw, Heather E. (Con) Hackney C, HAC
Whitham, Karon E. (Lab) Nonsuch, SUT
Whitmarsh, Kate (Grn) Berrylands, KUT
Whitmore, Charlotte A. (UKIP) Clerkenwell, ISL
Whitmore, Liz (Lab) Lancaster Gate, WES
Whitney, Reg (Res) Hanton, HAV
Whittaker, Isobel (Grn) Greenwich West, GRE
Whittaker, Julie Y. (LD) Mildmay, ISL
Whittam, Kath (Lab) Rotherhithe, SOU
Whittle, Peter R. (UKIP) Coldharbour, GRE
Whitworth, John C. (Lab) West Ham, NEW
Whitworth, Peter (Grn) Berrylands, KUT
Whysall, Emma (Lab) Muswell Hill, HGY
Wibberley, Dave (Con) Kelsey & Eden Park, BRO

Wiciak, Chris (Duma) Hobbayne, EAL
Wicksteed, Charles E.K. (Grn) High Barnet, BAR
Wijesuriya, Cynthia (Con) Mayesbrook, B&D
Wijesuriya, Tilly (Con) Longbridge, B&D
Wiktorski, Adam (Duma) Hanger Hill, EAL
Wilcock, Matt (Grn) Thornton Hth, CRO
Wilcox, Clair (Lab) Streatham S. LAM
Wild, James (Con) Bounds Grn, HGY
Wild, Peter K. (Con) Bishop's, LAM
Wilding, Scott R. (Con) Wanstead Village, RED
Wildman, Adam L. (Con) Blendon & Penhill, BEX
Wiles, Jess (Grn) Telegraph Hill, LEW
Wilford, Christopher (Con) Brockley, LEW
Wilkes, Mark A. (Con) Stroud Green, HGY
Wilkin, John A. (Con) Junction, ISL
Wilkins, Angela (Lab) Crystal Palace, BRO
Wilkins, Christopher (Res) Upminster, HAV
Wilkinson, David I. (LD) Bickley, BRO
Wilkinson, Dickie (Res) Merton Park, MER
Wilkinson, Geoffrey (Grn) Manor, HIL
Wilkinson, Jacqui (Con) Warwick, WES
Wilks, Steve (Con) Wanstead Village, RED
Will, Emma W. (Con) Royal Hospital, K&C
Willets, Colin (Ind) Cray Valley West, BRO
Williams, Alexander G. (Con) S. Bermondsey, SOU
Williams, Andy (Con) Beddington N. SUT
Williams, Anthony P. (LD) Westbourne, WES
Williams, Bill (Lab) Rotherhithe, SOU
Williams, Carole A. (Lab) Hoxton West, HAC
Williams, Charles E. (Con) Redcliffe, K&C
Williams, Chris (Con) Tollington, ISL
Williams, Chris (LD) Carshalton C, SUT
Williams, Christine F. (Con) Edmonton Grn, ENF
Williams, Crispin M.H. (UKIP) Selsdon, CRO
Williams, David (Lab) Charville, HIL
Williams, David C. (LD) St Andrew's, HAV
Williams, David T. (Con) Hillside, MER
Williams, Don (Con) Swiss Cottage, CAM
Williams, Elisabeth A. (Grn) Wanstead Village, RED
Williams, Evan J. (Con) St Peter's, ISL
Williams, Gary (LD) Evelyn, LEW
Williams, Grace M. (Lab) William Morris, WAL
Williams, Guy O. (Lab) Bridge, RED
Williams, Ivis (Lab) Woolwich Common, GRE
Williams, Jason T. (Lab) Churchill, WES
Williams, John M. (LD) East Putney, WAN
Williams, Kieron J. (Lab) Camberwell Green, SOU
Williams, Laurence (Lib) Sidcup, BEX
Williams, Laurie (Lab) East Barnet, BAR
Williams, Magdalena (LD) Cray Valley West, BRO
Williams, Miranda (Lab) Eltham West, GRE
Williams, Paul M.D. (Con) Goresbrook, B&D
Williams, Richard G. (LD) Hillside, MER
Williams, Robert G. (LD) Park Hill & Whitgift, CRO
Williams, Sarah (Lab) West Green, HGY
Williams, Timothy G. (LD) East Putney, WAN
Williams, Toby E. (Con) Graveney, WAN
Williams, Vernon (Ind) King's Park, HAC

Williams, Vernon (Ind) Mayor, HAC
Williamson, David (LD) Lewisham C, LEW
Williamson, Earl J.G. (DVP) Eltham N. GRE
Williamson, Flora (Lab) Tollington, ISL
Williamson, Graham K. (Res) S. Hornchurch, HAV
Williamson, Vivienne R. (LD) Barnhill, BRE
Willie, Joseph M. (LD) Camberwell Green, SOU
Willis, Pamela J. (LD) Noel Park, HGY
Willits, Joseph C. (LD) Lea Bridge, HAC
Willmer, Andrew (LD) Hacton, HAV
Wilmot, Katie E. (Grn) Hounslow C, HOU
Wilsher, Rhianna S. (LD) Cray Valley East, BRO
Wilsher, Rich (LD) Copers Cope, BRO
Wilson, Alexander J. (Con) Churchfields, RED
Wilson, Andy (Lab) Larkhall, LAM
Wilson, Catherine M. (Lab) Purley, CRO
Wilson, Craig D. (Con) Crystal Palace, BRO
Wilson, David G.M. (LD) St George's, ISL
Wilson, Edward C. (LD) Hanworth, HOU
Wilson, Gary J.H. (LD) Furzedown, WAN
Wilson, Ian A. (Con) St Mark's, KUT
Wilson, Jan (Grn) Darwin, BRO
Wilson, Margot (LD) Forest Hill, LEW
Wilson, Michael (LD) Heathfield, RUT
Wilson, Neil J. (Lab) Plaistow S. NEW
Wilson, Rebecca L. (Lab) Nightingale, WAN
Wilson, Robert J. (LD) Grange, ENF
Wilson, Tonii (Lab) Beckton, NEW
Wilson, Tracy (Ind) Ravensbury, MER
Windle, Timothy D. (Lab) Larkhall, LAM
Wingate, Frank W. (Lab) Coombe Hill, KUT
Wingfield, Robert I. (Lab) St Giles, SOU
Wingrove, Marian H. (Lab) Belmont, SUT
Winifred, Sonia (Lab) Knight's Hill, LAM
Winkfield, Nicholas J. (LD) S. Acton, EAL
Winkworth, Maggie (Grn) Chiswick Homefields,
HOU
Winston, Joel (LD) Fairlop, RED
Winterbotham, Melanie M. (LD) Manor, HIL
Wintle, Emily (Lab) St Mary's Park, WAN
Wip, Rutger J.A. (LD) Fulham Reach, H&F
Wise, Darrern C. (Res) Harold Wood, HAV
Wise, Lucia Q. (Res) Gooshays, HAV
Wise, Susan (Lab) Perry Vale, LEW
Wiseman, Victoria (Grn) Squirrels Hth, HAV
Wisskirchen, Hania S. (Grn) S. Norwood, CRO
Witham, Hannah M. (Grn) BromleyCmn, BRO
Withrington, Desmond D. (Lab) Harold Wood, HAV
Wixley, Sue (LD) Southfields, WAN
Wojchieczowska, Joanna A. (Con) Cazenove, HAC
Wolf, Rachel J. (Con) Dulwich Hill, SOU
Wolfers, Alex (Lab) Balham, WAN
Wolff, Sue (Lab) Little Venice, WES
Wolseley, Dimabo (Con) Wealdstone, HRW
Woobyrne, Kadeema (Lab) Clerkenwell, ISL
Wood, Abi (Lab) Haverstock, CAM
Wood, Andrew G. (Con) Canary Wharf, TOW

Wood, Charlie (UKIP) Sutton C, SUT
Wood, David (Lab) Selhurst, CRO
Wood, David C. (Grn) Dundonald, MER
Wood, Lisa F. (Grn) Village, MER
Wood, Mike (Lab) Pettits, HAV
Wood, Spencer M.S. (Ren) Weavers, TOW
Wood, Stewart (UKIP) Wandle Valley, SUT
Wood, Tom (Grn) Stockwell, LAM
Woodcock, Lyn E. (LD) Dormers Wells, EAL
Woodcock, Tim (LD) Teddington, RUT
Woodger, Maxwell L. (Con) Queen's Gate, K&C
Woodhead, Adrian (LD) St Ann's, HGY
Woodhead, Benjamin (Con) West Green, HGY
Woodland, Laura F.L. (LD) Highlands, ENF
Woodley, Caroline R. (Lab) Cazenove, HAC
Woodley, Louisa P. (Lab) New Addington S. CRO
Woodroffe, Simon R. (Lab) Greenford Green, EAL
Woods, Terry (Con) Sutton N. SUT
Woodthorpe-Browne, Barbara (LD) Redcliffe, K&C
Woodthorpe-Browne, Robert (LD) Brompton, K&C
Woodward, Rowan (Lab) East Sheen, RUT
Woodward, William E. (LD) Bedford, WAN
Wookey, Annette (LD) St James, KUT
Woolf, John (Lab) Canonbury, ISL
Woolfe, Harvey (Lab) Twickenham Riv, RUT
Wooller, Oliver H. (Con) St Giles, SOU
Woolley, Ursula J. (LD) Hillrise, ISL
Woolmer, Christopher M. (Lab) Sutton West, SUT
Wopinski, Sebastian L. (Con) The Wrythe, SUT
Worby, Maureen M. (Lab) Valence, B&D
Worley, Kate (Grn) Chessington N. KUT
Worrall, Steve (Lab) St Mary's Park, WAN
Worrton, James (Con) Eltham West, GRE
Worsfold, Vivien J. (UKIP) Wallington N. SUT
Wortley, Chris (Con) Wallington N. SUT
Wortley, Hilary V. (Con) Wallington S. SUT
Wozniak, Mariusz (Con) Greenford Green, EAL
Wren, Bernadette (Grn) Hillrise, ISL
Wretham, Gareth L. (Lab) Orpington, BRO
Wright, Anna (Lab) Highgate, CAM
Wright, Anne M. (LD) Camden Town with Primrose
Hill, CAM
Wright, Jane L. (LD) Hanger Hill, EAL
Wright, Jonathan (Grn) Canonbury, ISL
Wright, Liz (Grn) Bowes, ENF
Wright, Martin P.G. (LD) Bloomsbury, CAM
Wright, Shaun P. (Con) Bedford, WAN
Wright, Stephen J.L. (Con) Pinner, HRW
Wyand, Joseph (Grn) Eastcote, HIL
Wyatt, Angus J. (Con) Westbourne, WES
Wyatt, Simon J. (Lab) Lancaster Gate, WES
Wyld, Patrick (YK Res) Coombe Vale, KUT
Wypych, Agnieszka (Con) Shacklewell, HAC

X

Xi, Jianjun (Con) Highbury E, ISL
Xuereb, Rachel (Con) Barnhill, HIL

Y

Yaasen, Leila Y.A. (Con) Larkhall, LAM
Yaghi, Roy (LD) Hyde Park, WES
Yarrow, David A. (Con) Uxbridge N. HIL
Yasin, Nadia (Con) Goresbrook, B&D
Yazgılı, Baran (Con) Northumberland Park, HGY
Yeo, Edmond H-K. (Con) Perivale, EAL
Yewdall, Robin (UKIP) Welsh Harp, BRE
Yoganathan, Yogan (LD) St Mark's, KUT
Yogeswaran, Arunasalam (Con) Askew, H&F
Yore, Michael P. (Lab) Romford Town, HAV
Young, Anthony C.B. (Con) Ealing Bdwy, EAL
Young, Callton L. (Lab) Thornton Hth, CRO
Young, Christopher M.T. (Con) Northolt West End,
EAL
Young, David (LD) Leytonstone, WAL
Young, Edward (Con) Welsh Harp, BRE
Young, Hazel B.M. (LD) S. Ruislip, HIL
Young, Nigel H. (Lab) Childs Hill, BAR
Young, Savill (Con) Brixton Hill, LAM
Young, Sharon L. (LD) Chessington N. KUT
Yusuf, Hass (Lab) Chase, ENF

Z

Zafar, Rozeena (Con) Valence, B&D
Zahed, Mosa (LD) Burnt Oak, BAR
Zaheer, Mohammad (Lab) Shaftesbury, WAN
Zahoor, Imran (Con) Valence, B&D
Zajaczkowska, Malgorzata (Duma) Hendon, BAR
Zalewska-Kinash, Dorota (Duma) Graveney, WAN
Zammett, Neil P. (Lab) Goodmayes, RED
Zerdin, David L. (LD) Acton C, EAL
Zimmerman, Cheryl A. (Grn) Norbury & Pollards
Hill, CRO
Zinkin, Peter J.L. (Con) Childs Hill, BAR
Zissimos, Athena (LD) Cleveland, EAL
Zlotowitz, Sally (Grn) Hackney Downs, HAC
Zodiates, Eleni (LD) Mildmay, ISL
Zreika, Michael (LD) Chaucer, SOU
Zubairi, Zakia (Lab) Colindale, BAR
Zuchowska, Hanna A. (LD) Wandle Valley, SUT
Zukowski, Tomasz (Duma) Perivale, EAL
Zwain, Andrew (Con) Tooting, WAN
Zychowski, Alex (Ind) Ealing Common, EAL
Zywica, Agnieszka M. (Duma) Dudden Hill, BRE