

The
2017
Almanac of
Council Elections
Volume 2: Scotland

Adam Gray



The Council Elections Almanac
2017
volume two: Scotland

Adam Gray

Acknowledgements

Results compilations like this are only possible thanks to the increasingly efficient work of the local authorities concerned in publishing their results. Bar a few problems results, turnout and electorate figures were, however, promptly and accurately provided in 2017.

I am also immensely grateful to the Local Elections Centre at Plymouth University for providing some historical electoral data used in this publication; and more importantly for the friendship, support, identification of errors and exchange of ideas Professors Michael Thrasher and Colin Rallings of that centre have provided throughout the year. This has enabled me to continue improving the layout and presentation of results.

The by-elections archives maintained by Christopher Keane at englishelections.org.uk, scottishelections.org.uk and cornishelections.org.uk; and those by Keith Edkins at gwydir.demon.co.uk/byelections were also vital in ensuring the compilation of four years of by-election results.

The cover illustration is of Inverness Town House.

Contents

Introduction	5
Council by council	15
Key to party descriptions	22
Control of councils table	23
Overview of results: seats won	24
Overview of results: vote share	25
Overview of results: candidates fielded	26
Control of Scottish councils map	27
2017 ward map	28
2012 ward map	29
Proportional map	30
Guide to results	31
Results:	
Aberdeen	33
Aberdeenshire	39
Angus	46
Argyll and Bute	50
Clackmannanshire	56
Dumfries and Galloway	60
Dundee	66
East Ayrshire	70
East Dunbartonshire	75
East Lothian	79
East Renfrewshire	83
Edinburgh	87
Falkirk	94
Fife	98
Glasgow	107
Highland	118
Inverclyde	127
Midlothian	131
Moray	135
Na h-Eileanan Siar	139
North Ayrshire	144
North Lanarkshire	149
Orkney	158
Perth and Kinross	162
Renfrewshire	168
Scottish Borders	174
Shetland	179
South Ayrshire	183
South Lanarkshire	187
Stirling	195
West Dunbartonshire	199
West Lothian	203
By-elections	208
Index of candidates	228

Introduction: referendum ricochets still claiming victims

Scotland has, now twice in succession, grabbed most of the post-council election day headlines. There were three such headlines: that the SNP had continued its run of electoral dominance; that Labour continued the catastrophic decline begun in 2012 and ramped-up at the 2015 general election; and - the most consequential - the Conservative Party was reborn in Scotland.

And not just reborn: the Tories beat Labour in both share of the vote and seats won for the first time since the 1950s; long before the currently constituted councils existed.

In 2001 Ed Miliband's Labour Party, proclaiming itself to be "one nation Labour", came out of the elections in power in just one nation: Wales. In Scotland Labour had been beaten into second place by the SNP by 0.9%. This contrasted with the 2007 round of council elections when Labour had beaten the SNP by 0.2%. Previous to that the closest the SNP had got to Labour was in 1977 - though, then, they were in third place.

Party	Votes	Share (%)	Change (%)
Scottish National Party	595,667	31.8	-0.5
Conservatives	474,710	25.4	+12.1
Labour	388,150	20.7	-10.7
Independents	194,134	10.4	-1.7
Liberal Democrats	129,722	6.9	+0.3
Green	75,391	4.0	+1.7
Others	9,818	0.5	-1.4
UKIP	3,051	0.2	

Table 1: first preference votes won in 2017 with change from 2012

In 2017 the SNP dropped 0.5% but added eight seats net. Had Labour managed to hold its own share of the vote steady this would have resulted in another squeaker of an election. But they did not, sliding 11%. They had only once polled less than 30% in any Scottish council election but this was far worse than that. They lost 130-plus councillors and control of every council they had won a majority on in 2012. Probably worse than that, in their own minds, they came third behind the Tories who had been flat-lining in Scotland arguably since the mid 1980s but certainly since 1992.

Year	Con	Lab	LD	SNP	Ind	Oths
2017	277	260	67	432	168	23
2012	115	394	71	424	201	18
2007	143	348	166	363	187	15
2003	123	505	170	178	169	3
1999	108	545	148	201	135	11
1995	82	614	121	181	154	7
1992	204	468	94	150	228	14
1988	163	554	85	110	227	16
1984	189	545	78	59	267	11
1980	229	494	40	54	289	18
1977	277	299	31	170	318	22
1974	241	428	17	62	345	17

Table 2: seats won by party in the Scottish unitary councils since 1999, and Scottish district councils prior to 1999

Year	Con	Lab	LD	SNP	Ind	Oths
1994	31	220	60	73	65	4
1990	52	233	40	42	73	5
1986	65	223	40	36	79	2
1982	119	186	25	23	87	1
1978	136	176	6	18	89	6
1974	112	172	11	18	114	5

Table 3: seats won by party in the regional councils - 1985 to 1994

Labour can count itself fortunate not to have done worse, in terms of seats, than it did. Consider that the six-point gap between SNP and Conservatives translated to a 155 seat gap. Yet the five-point gap between Conservatives and Labour was worth just 17 seats to the Tories. This is essentially due to a system designed to distribute votes around so-called "progressive" parties of the centre and left, and in so doing lock out the sole party of the centre right.

But voters don't have to be divided along left-right lines: they can also be divided into pro-independence and pro-union camps; a divide that puts the three GB-wide parties together and isolates the SNP. There is some evidence of this happening in 2017 even though the SNP is over-represented at the expense of the Conservatives. Strictly proportionally the SNP deserved 390 seats instead of 432 and the Conservatives 311 instead of 277. Labour would have won 254 instead of 260 and the Lib Dems 85 instead of 67.

Year	Con	Lab	LD	SNP	Ind	Oths
2017	25.4	20.7	6.9	31.8	10.4	4.7
2012	13.3	31.4	6.6	32.3	12.1	3.2
2007	15.6	28.1	12.7	27.9	10.9	4.9
2003	15.2	32.9	14.6	24.3	9.5	3.6
1999	13.7	36.6	13.6	28.9	6.5	0.7
1995	11.3	43.8	9.7	26.2	7.6	1.5
1992	23.2	34.1	9.5	24.3	7.3	1.9
1988	19.5	42.6	8.8	21.3	6.1	1.7
1984	21.4	45.7	12.8	12.0	6.8	1.6
1980	24.1	45.4	6.2	15.5	6.7	2.2
1977	27.2	31.6	4.0	24.2	9.8	3.3
1974	26.8	38.4	5.0	12.4	14.1	3.4

Table 4: vote shares won by party in the Scottish unitary councils since 1999, and Scottish district councils prior to 1999

Year	Con	Lab	LD	SNP	Ind	Oths
1994	13.7	41.8	11.9	26.8	4.2	1.1
1990	19.6	42.7	21.8	8.7	4.5	3.0
1986	16.9	43.9	15.1	18.2	4.8	1.1
1982	25.1	37.6	18.1	13.4	5.1	0.6
1978	30.3	39.6	2.3	20.9	4.9	1.9
1974	28.6	38.5	5.1	12.6	12.4	2.9

Table 5: vote shares won by party in the regional councils - 1985 to 1994

Here is the evidence that there was as much anti-SNP tactical voting as there was anti-Conservative tactical voting:

Conservative	39
SNP	38
Labour	12
Independent	6
Liberal Democrat	3
Green	2
Other	1

Table 6: numbers of candidates by party who were in the winning places after first preferences but were defeated after all reallocations

Of the 354 Scottish council wards, in 257 did the candidates who topped the poll in first preferences go on to be elected after all the transfers had been allocated: that's just under three quarters. But of the remaining 97 wards, where candidates lower down the first preference order went on to win - thereby, of course, ousting a candidate with more first preferences, 39 of those denied a victory were Conservatives but 38 were SNP candidates.

In other words, there were as many voters in 2017 determined to use their votes to prevent SNP candidates winning as there were those wanting to block the Conservatives. The reason the SNP still did better proportionally than they deserved was probably because they fielded so many more candidates than the other parties and there were not enough anti-SNP tactical votes to block all of them.

The two referendums

The independence referendum of 2014 realigned Scottish politics and the waves - or ricochets - from that watershed vote are still being felt in ways we don't yet fully understand.

In the previous section I noted that there was some evidence of pro-unionist tactical voting in these election results but not enough to prevent the SNP from being the clear winners. But that needs further explanation because things aren't quite so clear cut. By tactical voting in that instance, I specifically mean voters using their subsequent vote transfers to benefit fellow pro-union candidates at the expense of the SNP.

There can be found many examples of transfers from Conservative voters whose candidate was not elected preferring Lib Dem, Independent and Labour candidates in subsequent redistributions, yet this not being reciprocated. But that would be expected irrespective of the outcome of the referendum: the SNP and the Conservatives have been polar opposites on a range of issues for years so one set of voters is unlikely to switch to the other in any circumstance. The depth of the antipathy may have risen steeply since the referendum, but it has always been there.

All that said, of course the Conservatives have done massively better - and Labour massively worse - because of the referendum. Hindsight is a wonderful thing but surely it was always going to be thus: the party most viscerally and unashamedly for a united kingdom would be best able to persuade those for whom that issue matters most when forced to choose.

In hindsight, Nicola Sturgeon seems to have conceded that her party focussing so much on a second independence referendum

instead of getting on with governing Scotland was a mistake: because it did herd unionist voters who might be supportive of SNP policies elsewhere into voting a pro-union line at the council and general elections. But then the SNP's reason for existence is Scottish independence and the core of its vote plus its elected representatives expect their party to press for independence at every opportunity so their zealotry may be understandable.

It is hard for politicians of a certain age: those who remember the fury the Thatcher government provoked amongst Scots and the party's subsequent collapse right across Scotland to appreciate that these events are thirty years old. It was subsequent by the way: even after the 2017 Westminster general election result Scottish Conservatives hold far fewer seats than Mrs Thatcher won in 1983 and only two more than she won in 1987. You probably need to be forty or older to remember them with any clarity. An entire generation has grown up; perhaps with their families telling them how evil the Conservatives are, but not having actual experience of those times - and, in contrast, seeing how Ruth Davidson has comported the Conservatives in the meantime.

So the Conservative surge could be called a unionist tactical vote if that is to your taste, but it wasn't really tactical in the sense that the scale of the Tory advance was so great that they won the vast bulk of their councillors by topping the vote; and in so doing all-but guaranteeing a first round victory. There is one example of a Conservative candidate topping the first round votes and losing, but just the one. In some cases that massive first round vote was also large enough to get another Conservative candidate elected. It was not a tactical vote: it was people turning up to the polls and giving the Conservatives their first preference. The switch had taken place not on a transferable vote ballot paper, but in the months since the referendum as some unionist voters worked out which party was best placed to defeat the SNP. But the vast majority simply decided it was time to give the party that had most eloquently and reasonably championed the union another chance.

Labour, in contrast, had simply failed so to do - and for the simple reason that whilst you can expect nearly all SNP voters to be pro-independence; and nearly all Conservative voters to be pro-union, Labour's vote was split between the two sides. Whilst Labour campaigned clearly for a "No" vote in the referendum, it was somewhat hamstrung. Not all its MSPs were on-side. It stood apart from the Conservative "No" campaign for understandable party political issues, but which separated it from the most visceral unionist arguments. In attempting to hang on to voters on both sides of the argument Labour fell between two stools and impressed neither.

Nor was the party helped by a weak UK leader from Primrose Hill, an unimpressive Scottish leader in Joanne Lamont and a party organisation which regarded Scotland as little more than a regional appendage; and when all its "big beasts" had opted for Westminster rather than Holyrood politics. By the time one of them, Jim Murphy, had been persuaded to run for Scottish leader after his feisty, barnstorming referendum soapbox tour of his country it was too little, too late.

Since the independence referendum there has, of course, also been a referendum on whether to remain in the European Union, in which Scotland, second only to London in scale, voted to remain whilst the rest of Great Britain voted to leave. The dynamics of this referendum should, in theory, have been greatly to the benefit of the SNP as the most stridently pro-European of the big parties. Yet the SNP did not reap a Bremain benefit [sic]. In fact even though Ruth Davidson was as strongly remain as any of the few genuinely Europhile Conservative Westminster MPs, the Scottish

Conservatives did best in those areas with the highest (albeit still minority) leave votes: notably Aberdeenshire.

The Conservatives decided to exploit this vote and target communities reliant on the fishing industry; perceived as being egregiously harmed by EU quotas and red tape. Oh the irony of the Conservatives winning trawler-loads of votes on a message of "It's Scotland's Fish" in areas the SNP had won its first victories with their "It's Scotland's Oil" campaign back in the 1970s. Perhaps, in this respect, Conservative success was due as much to Theresa May's more muted, "Brexit means Brexit" appeal to Scottish euro-sceptics that helped the Conservatives capture council and Westminster seats in 2017 as it was Ruth Davidson's metropolitan liberal Conservatism.

Of the two referendums the EU referendum has had minimal impact - at least so far - on Scottish politics however much the SNP had hoped it would boost that sense of injustice, which has been the prime driver of their vote. No party reaped huge rewards or suffered huge penalties because of their stance on the EU. That sentence may contradict the previous paragraph suggesting that the Conservatives did benefit, but, while it almost certainly helped them, an equally strong case can be made that the Conservatives did well in rural areas partly dependent on fishing and agriculture because Conservatives do well in rural areas dependent on fishing and agriculture. They have failed so to do for thirty years because the Conservative Party came to be seen as anti-Scottish.

There is a deal of supposition in assessing how much of the realignment we saw in these 2017 council elections and general election was down to the independence referendum; and how much to other factors, like Ruth Davidson. We know, for example, that voters were tiring of Labour and its succession of second-rate leaders (at Westminster and Holyrood) long before the referendum. Even without the referendum, the SNP had been in power at Holyrood long enough for voters to begin holding them to account for their record. But it is hard to suppose that without the referendum there would have been the impetus to revive the Scottish Conservatives; or that Labour would have imploded as quickly as they did.

The electoral system

Serious questions must be asked about the efficacy of the electoral system used in Scotland, which simply does not deliver the benefits claimed for it by its proponents.

The feature that supposedly makes STV so superior to all other electoral systems is that it gives voters far greater choice: not just between parties but between candidates of the same party. That claim is true in theory but palpably false in reality because political parties do not want the voters to be able to choose between their candidates: they do not want to provide an ideological spectrum so voters can choose left-wing or centrist Labour teams; Thatcherite or Ruth Davidson-esque Conservatives; "Orange Book" Lib Dems or Social Democrat Lib Dems. They just want the candidates their members have selected, elected.

The table that follows shows the proportion of council seats that each party has contested in each election, with the thick white line delineating the switch from first past the post to STV. Since 2007 the number of candidates has plummeted: there is now dramatically less choice available to the voters than there used to be.

	Con	Lab	LD	SNP	Ind	Oths
2017	31.2	37.2	20.3	51.5	40.7	29.7
2012	29.6	40.7	20.2	50.2	38.1	25.5
2007	31.0	42.6	27.1	35.7	45.1	31.8
2003	65.3	80.2	55.3	79.3	39.9	28.2
1999	59.6	80.2	49.7	86.5	33.1	12.9
1992	53.1	73.0	31.5	73.8	32.3	10.9
1988	54.2	75.4	28.9	66.6	32.3	13.8
1984	49.6	72.1	36.2	42.8	34.9	10.6
1980	48.7	68.1	13.6	39.1	37.9	10.9
1977	48.3	64.0	12.1	41.4	46.4	16.6
1974	48.0	67.0	13.2	23.9	57.3	18.4

Table 7: percentage of seats contested

This collapse is not down to a sudden evaporation of willing candidates: we know, for example, that SNP membership surged during and after the independence referendum to a mean of over 1,000 members per constituency. The reason is the very system that is touted as providing more choice. With three- and four-member wards, which require roughly 25% or 33% support to win a seat, parties know they are unlikely to win more than two seats; and certainly will not win all of them; so they only field the candidates they believe they have a shot at electing.

This makes sense from their point of view but it removes choice; it does not increase it. A counter argument may be that while there is less choice of candidates, voters end up with a greater choice of councillors. In Aberdeenshire, for example, every ward has at least one Conservative and SNP councillor, while several have Lib Dem and independent councillors as well: there are no wards in which one party holds every seat. But as you will see from the maps that follow which measure each party's reach the only party with councillors almost everywhere in Scotland, despite only polling 32% of the vote, is the SNP.

But it can just as easily - and just as accurately - be argued that single-member wards, covering far smaller areas, are better attuned to identifying diverse pockets of support which get outvoted in massive STV wards. Small single member wards are also far more likely to enhance the link between the represented and their representative because it is far easier to get to know a smaller electorate than a larger one sprawling across several different communities.

	LD + other %votes	LD + other + ind %votes
Scotland	11.6%	21.0%
Wales	10.7%	33.6%
England	28.8%	33.3%

Remarkably, Scotland: the country in Great Britain with the most proportional electoral system, has the fewest votes cast for minor parties: just 11.6% for Liberal Democrats and other minor parties; 21% if you add independents to that tally. The combined votes of all non-Labour/Conservatives (and Plaid in Wales) is more than 10 points higher in both England and Wales - in England because the Lib Dems poll far higher there than anywhere else nowadays; in Wales because of the strength of the independents.

This should not be. First Past The Post is supposed to suck the life out of minor parties. STV is supposed to breathe life into them: to guarantee that minority interests are represented. Yet the

opposite has happened: fewer minor party candidates; fewer votes for those that stand; and virtually no representation for them anywhere.

Nor does STV prevent tactical voting. In fact it is designed to encourage it. Once the first "genuine" preference has been expressed, the whole exercise of allocating subsequent preferences is more about ensuring candidates that the voter dislikes are blocked than it is a positive choice for the second, third or fourth best. On page 6 we saw the consequence of tactical voting: 39 Conservative candidates denied election and 38 SNP - all of them in elected positions on first preferences. STV principally benefits parties not on the extremes, where both the SNP and Conservatives are seen to be. But while a voter may wish to see centrists in power, should a political system be constructed to encourage it - or should that be left to the voters themselves?

There is also the irony that the single biggest criticism PR advocates make of first past the post is that parties get elected without a majority of the electorate supporting them. Yet under STV there were several examples this year of councillors winning with just 8% - or less - of first preference votes: something unheard of under a FPTP election. The argument of course is that by the time votes have been redistributed that candidate who began with 8% has added a lot more to their base support - but that it is an unquantifiable share because not everyone uses all their preferences and asserts that a fourth or fifth preference should hold the same weight, or value, as the first. I would assert that it should not.

Has it boosted women candidates? It has not. Is turnout significantly higher? It is not. The problem electoral reform campaigners have is that they are no longer advocating an untested system versus first past the post: we have seen the consequences of this egregiously unfair system in action. It simply does not do what they claim it does. In many ways it does the opposite.

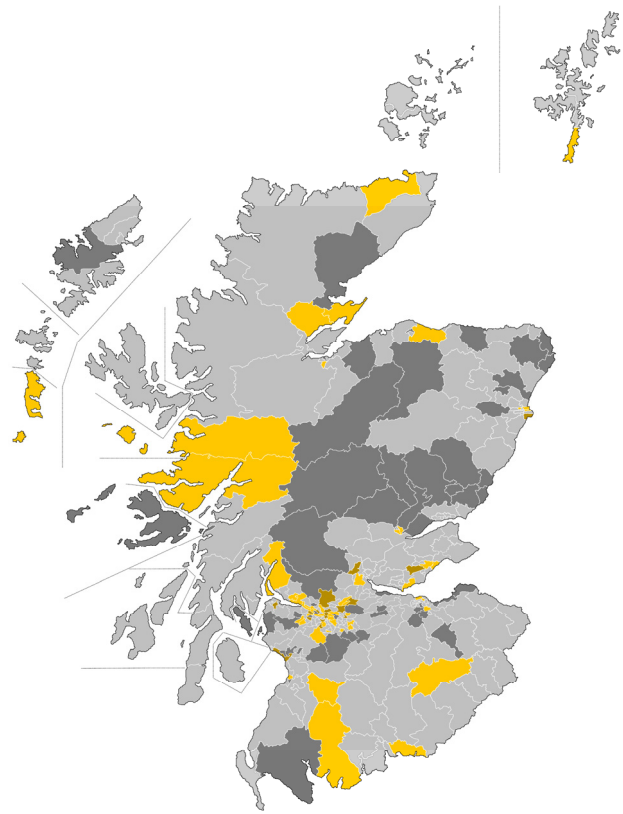
SNP: the apex of success

What looked at the time as another crushing SNP victory, essentially because of Labour's collapse, now looks like the crest - perhaps even the start of the breaking - of the SNP wave. This is especially true following the 2017 Westminster General Election which was either another unprecedented haul of seats by the SNP (if you were minded to take a long-term view of the party's electoral history) or a massive collapse (if your base is the 2015 general election). Both are true.

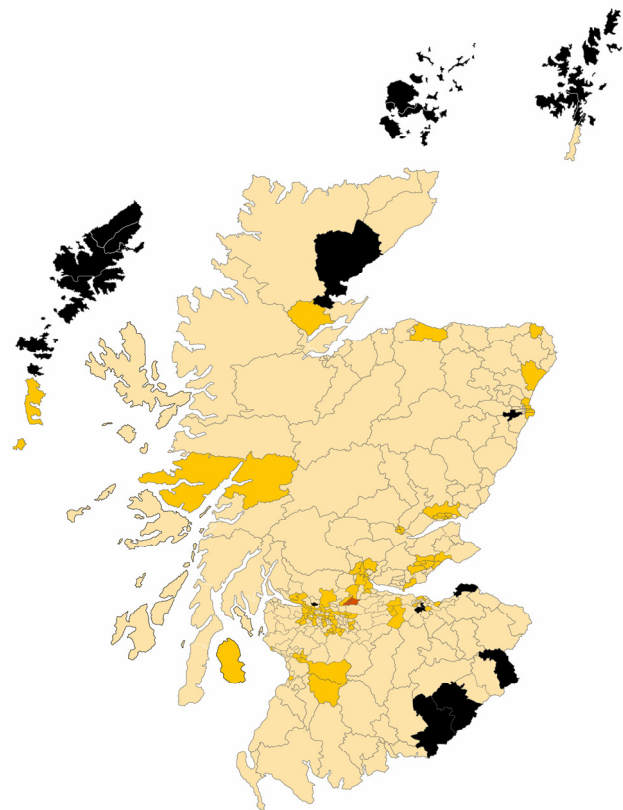
The SNP did not improve on the 2012 council result but they didn't do noticeably worse either. What did happen is that in areas the SNP has been established the longest, and where its support had been deepest: Angus, Dundee, Moray, Aberdeenshire; to a lesser extent Perthshire, the party fared worst. In these councils it lost scores of seats to the Conservatives along with overall control of Angus and Dundee.

But in the central belt the SNP did much better as Labour's once impregnable vote crumbled. The gains it made here: notably in Glasgow and North Lanarkshire but throughout this population-heavy region, just about offset the losses sustained further north. Indeed, SNP gains might have been even heavier if Labour's vote had collapsed directly, uniformly to them. But it did not.

The SNP remains, nonetheless, pre-eminent in terms of the number of wards it has representation in. No other party comes close to this spread of representation.



Map 1: yellow wards are direct SNP gains; dirty yellow wards are SNP gains from additional seats added via boundary changes; dark grey wards are SNP losses



Map 2: the spread of SNP representation. cream wards are those with one SNP councillor; yellow have two SNP councillors; orange three SNP councillors and black - no SNP councillors

Dundee	40.5	-2.9
West Dunbartonshire	40.1	+9.8
Glasgow	39.1	+6.5
Falkirk	38.8	-1.7
East Ayrshire	38.7	-0.8

Table 9: the councils with the five highest SNP first preference shares

Edinburgh	24.7	+0.2
East Renfrewshire	24.4	+4.9
Highland	22.2	-1.4
Scottish Borders	19.6	+1.5
Dumfries and Galloway	19.2	-0.1

Table 10: the councils with the five lowest SNP first preference shares (excluding the three island councils where their vote share was 0.0%)

Cumbernauld East	North Lanarkshire	58.7
Northfield & Mastrick North	Aberdeen	55.9
Kilmarnock South	East Ayrshire	54.7
North East	Dundee	54.6
East End	Dundee	53.3

Table 11: the wards with the five highest SNP first preference shares

Hawick and District	Scottish Borders	13.3
Wester Ross	Highland	12.8
Beinn na Foghla	Na h-Eileanan Siar	12.6
Wick and East Caithness	Highland	11.7
Annandale East & Eskdale	Dumfries & Galloway	10.4

Table 12: the wards with the five lowest SNP first preference shares

These were very much mixed bag elections for the SNP, as can be seen from table 7 (and to a lesser extent table 8) which shows not just their highest and lowest council-wide shares, but also the change in their vote. Nineteen councils saw a decline in the SNP vote, ranging from a 13.2% drop in Angus to a 0.3% slippage in North Ayrshire. Thirteen saw an increase, ranging from 9.8% in West Dunbartonshire - the most polarised two-way council in Scotland - to a 0.1% increase in Dumfries and Galloway. This swirl of results is somewhat reminiscent of high tide as the water eddies in readiness for its ebb.

Although the SNP lost overall control of Angus and Dundee - the only two councillors it won a majority of seats on in 2012 - the party has minority control, either at the head of a coalition or on its own, of thirteen councils. All but five of them are in Strathclyde. These include the biggest prize of them all: Glasgow; but also include Edinburgh, South Lanarkshire, Fife, Renfrewshire and South and East Ayrshire.

So far we have looked at the impact of the independence referendum but not at the fact that we are one year into the third term of an SNP Holyrood government. It is hard to find evidence of any mid-term slump in these results: one would normally expect the principal opposition party (which going into the elections was Labour) to benefit. They did not. Nor did the Liberal Democrats, who we have talked very little of so far. In itself it was a remarkable achievement for the SNP to do as well as it did in such circumstances.

The subsequent Westminster general election result; still remarkable viewed on a long run; pretty atrocious viewed in the context of 2015, suggests far more clearly than the local elections did that tactical voting against the SNP is now starting to bite, with whichever party is the principal opponent lent unionist votes to inflict maximum damage. This, coupled with the continuing detoxification of the Scottish Conservatives, poses significant problems for the SNP though they have some breathing space until the next set of elections (which are the Holyrood elections in 2021).

In terms of council elections, if votes are cast the way they were in the general election the electoral system will not protect the SNP: it should boost pro-union parties. But this supposes that union vs. independence positions are the principal drivers of voting intention by then: councillors will yet again get five-year terms because the Scottish Parliament, which has also voted itself five-year terms of office (why not six? Ten? Twenty? Seats for life?) do not want elections to Holyrood to coincide with elections to town halls.

By 2022 the SNP may not be in power in Holyrood, which in itself would change the dynamic of the council elections. If they have managed to win a fourth successive term of office, which looks challenging on the basis of the 2017 general election, it would be an unprecedented achievement to avoid a mid term backlash yet again. 2017 will therefore probably be seen to be peak-SNP. But what a remarkable peak it has been.

Labour: total eclipse of the heart(land)

It's fair to say that devolution has not (d)evolved the way Labour hoped and expected. Go back to those heady days of autumn 1997 when Labour, with its record tally of Scottish MPs, drove the devolution referendum through and three quarters of Scots voted for and many believed a permanent Labour dawn had broken.

There have been four big staging posts in the collapse of Labour in Scotland: the death of Donald Dewar - which deprived Labour of one of the giants of Scottish politics; the agreement to bring in the STV electoral system - which began the collapse of Labour's councillor base (and the growth of the SNP); the SNP Holyrood win of 2011 - which precipitated the independence referendum; and the referendum itself. Each has dealt crippling blows to Labour from which it is still reeling.

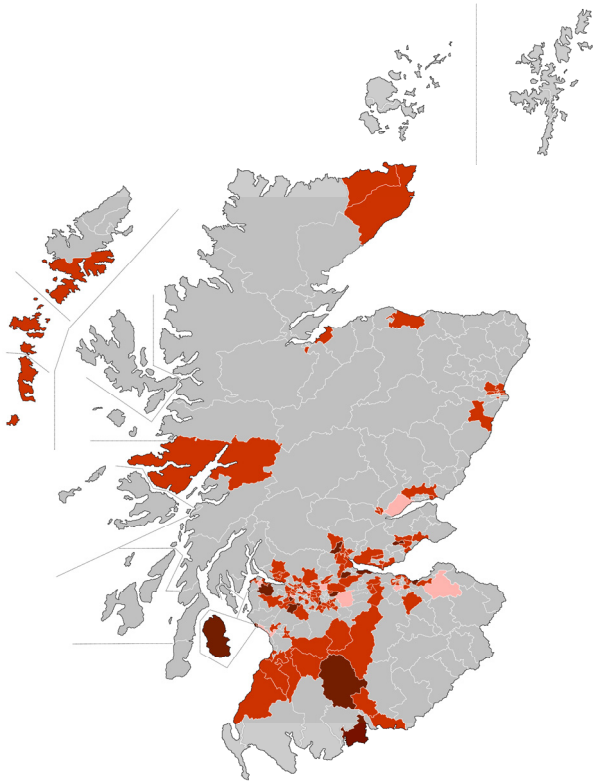
The loss of Donald Dewar deprived Labour at Holyrood of just about the only truly significant politician who had decided that Edinburgh rather than Westminster was best to pursue their political career (and therein perhaps lies an even bigger reason for Labour's decline: why did so many of the party's frontbench shun and disdain Holyrood when for plenty of Scots the Scottish Parliament took precedence)? There followed Henry Macleish, forced out by scandal after just a year and then Jack McDonnell who stabilised the administration but could not prevent the first SNP administration in 2007. Not to mention a procession of opposition Labour leaders.

Because Labour had never won a majority under the mixed additional member system at Holyrood the party had to do a deal with the Liberal Democrats to control the chamber, and one of the conditions of that support was the introduction of STV for local government elections.

This was the first gouging-out of Labour councillors: the party lost almost 160 of them in the first STV elections of 2007. As

importantly, it increased the number of SNP councillors by 185: for the first time the SNP had organisational, campaigning reach into every corner of Scotland - especially those Labour fortresses in the central belt. It was like water getting into concrete: eroding the once formidable foundations.

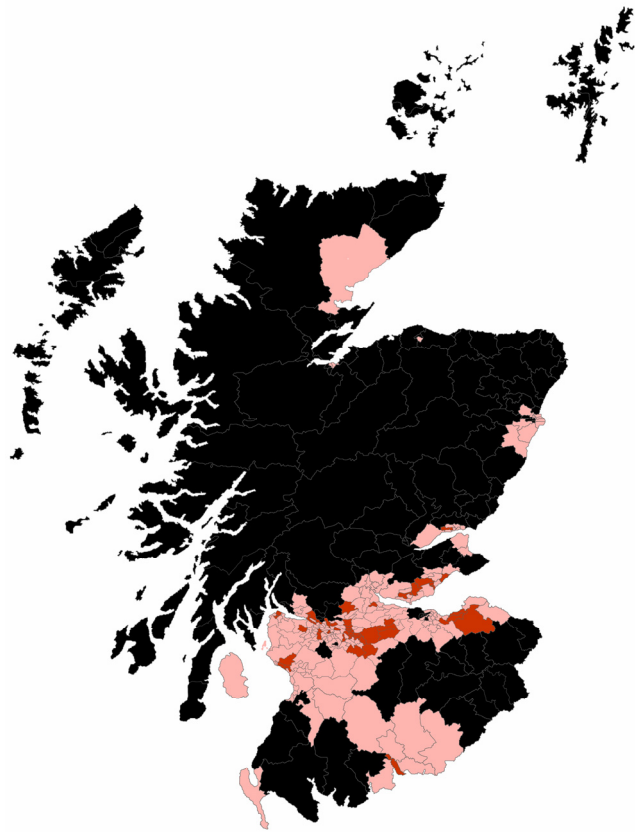
Prior to the 2007 elections most of Scotland elected councillors from small, single-member wards. Now vast three- and four-member wards, some with up to 26,000 electors were introduced - and as discussed elsewhere in this introduction, also brought about a huge change in how parties contested those elections.



Map 3: Labour gains and losses. Pink wards are Labour gains, either direct or from boundary changes; red wards are direct Labour losses; and crimson wards are losses from seats being abolished via boundary changes (inset: enlargement of central belt)

But even then, at very worst Labour was level-pegging with the SNP in votes and seats, and still retained its grip on key councils like Glasgow, north and south Lanarkshire, Fife and Renfrewshire - either with an overall majority or as by far the largest force on the council.

Look at the picture today. Labour still has councillors throughout nearly all of Fife, Strathclyde and Lothian but just the one per ward in most cases. And in Scotland beyond the central belt Labour barely exists as a force in local government anymore. Whereas once it was the SNP confined to limited pockets of Scotland, now no longer can Labour call itself a truly national party of Scotland.



Map 4: the limit of Labour representation. Pink wards are those with one Labour councillor; red have two Labour councillors and black - no Labour councillors (there are no wards with three Labour councillors after these elections)

South Lanarkshire	36.0%	- 7.2
West Dunbartonshire	33.6%	- 13.0
North Lanarkshire	33.0%	- 18.0
East Lothian	31.8%	- 11.3
Glasgow	31.3%	-15.4

Table 13: the councils with the five highest Labour first preference shares

Aberdeenshire	4.4%	- 2.4
Moray	4.4%	- 4.8
Perth and Kinross	4.2%	-7.5
Argyll and Bute	4.1%	- 0.5
Scottish Borders	3.0%	- 3.3

Table 14: the councils with the five lowest Labour first preference shares (excluding the three island councils which they didn't contest)

Labour shed votes everywhere: there is not a single local authority in Scotland where the Labour vote share rose. Their biggest drops, all in Strathclyde, were 19.3% in Renfrewshire; 18% in North Lanarkshire; 16.2% in East Ayrshire; and 15.6% in Inverclyde. Their least-bad declines were all in councils in which they barely had a presence to decline from: Argyll & Bute - 0.5%; Angus - 1.9%; Aberdeenshire - 2.4%; Scottish Borders - 3.3%.

They lost overall control of the four councils they had a majority of the seats on prior to 2017: Glasgow, North Lanarkshire, Renfrewshire and West Dunbartonshire. But such is the entrenchment of Labour in Scotland that they could still wield enough clout post-election to form minority or lead coalition

administrations in nine local authorities; the largest of which is North Lanarkshire.

I claim nine for them but Labour suspended all of its Aberdeen councillors after they formed a coalition including the Conservatives on the slightly bizarre premise that Scottish Labour opposes deals with any party that supports austerity. I call this bizarre because it has been the SNP Holyrood administration that has pressured Scottish councils to freeze council taxes and put pressure on local services - yet Labour's leadership has had no objection to forming coalitions with the SNP. So the current total of Labour-led coalitions is actually eight.

Kilsyth	North Lanarkshire	51.3
Thorniewood	North Lanarkshire	50.3
Kilpatrick	West Dunbartonshire	49.5
Cardonald	Glasgow	47.6
Fauldhouse & Breich Valley	West Lothian	47.4

Table 15: the wards with the five highest Labour first preference shares

Jedburgh and Denholm	Scottish Borders	3.1
Nairn and Cawdor	Highland	2.8
Kelso and District	Scottish Borders	2.7
Eilean a'Cheo	Highland	2.0
Hawick and District	Scottish Borders	1.6

Table 16: the wards with the five lowest Labour first preference shares

This rejection of coalitions with the Conservative Party does seem to be that problem discussed earlier: that many Labour voters have moved on from the instinctive hatred of the Tories but their elected representatives have not. Whether that generates a backlash in those councils in which the Conservatives were the clear preference of most voters but which Labour contrived with the SNP to freeze them out of power - South Ayrshire; Dumfries and Galloway; East Renfrewshire; and Stirling - in 2022 remains to be seen, though what the voters can do about it without propelling the Conservatives to a lead which the other parties can do nothing about, is moot.

Labour might also reflect on the fact that it was the Conservative general election surge that handed Labour at least four of their six gains; by which I mean that the Labour increase alone was not close to enough to hand the party success on its own strength in East Lothian, Midlothian, Kirkcaldy & Cowdenbeath and Rutherglen & Hamilton North. Only in Glasgow North East did Labour's vote increase by more than the Conservatives.

Westminster constituency	Lab maj	Lab gain	Con gain
Glasgow North East	0.7	+9.2	+8.2
Coatbridge and Chryston	3.5	+8.7	+9.9
East Lothian	5.5	+5.1	+10.1
Rutherglen & Hamilton N.	0.5	+2.3	+12.0
Kirkcaldy & Cowdenbeath	0.5	+3.5	+13.4
Midlothian	2.0	+6.2	+13.5

Table 17: the wards with the five lowest Labour first preference shares

However reliant Labour may or may not have been on the Conservatives for its general election gains (and its dramatic improvement in the one seat it already held: Edinburgh South); the

party can at least assert that its atrocious run has ended; that a corner has been turned.

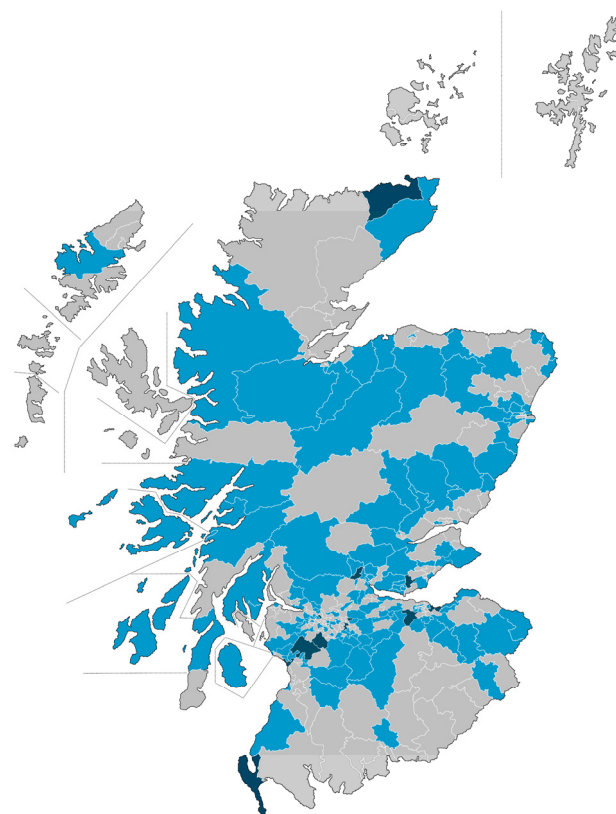
For a very long time the SNP had been running as the more radical party; the truer adherent to left-of-centre politics than Labour. And for a long time that had worked well for them. But with Jeremy Corbyn as leader in Westminster that path is no longer open.

It should not be assumed that it was Corbyn "wot won it" for Labour in the general election - not least because Labour did not win: they came third behind the Conservatives in both constituencies won and vote shares, just as they had in the council elections (though they closed the gap a bit). The hordes of general election votes that the Conservatives sucked from the SNP, detailed above, is for me a more credible explanation of the six Labour gains.

Nonetheless, Labour as the most left-wing (of the major participants) party in the game gives it a unique selling point; just as the Conservatives' party of the union status is its USP. It is unlikely that Labour will be able to rebuild to quite the (unprecedented) strength it managed from 1987 through to 2015 - especially in council elections, but it is also unlikely the party will slip further back either. The only way is up for Labour.

Conservatives: unionist resurrection

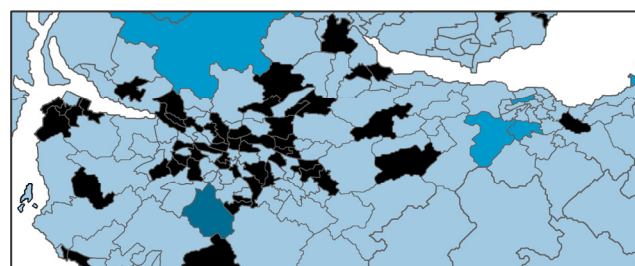
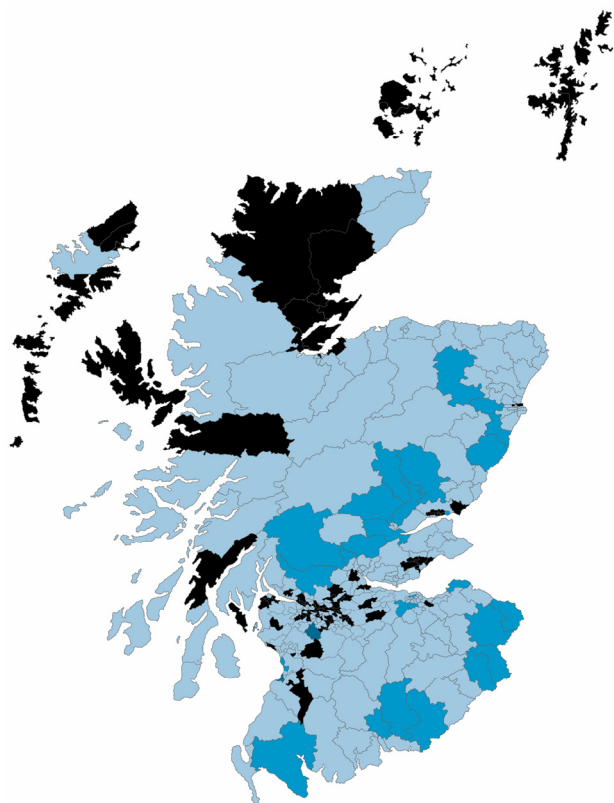
There is no way to describe the 2017 council elections, and subsequent general election, other than as the rebirth of Scottish Conservatism - or perhaps that should be Scottish Unionism.



Map 5: Conservative gains - light blue wards are direct Conservative gains; dark blue wards are Conservative gains from additional seats added via boundary changes

This was not the Tories' best ever result in Scotland though it's been so long since the Conservatives last performed on or above

par that it must have felt that way for them. And there were several councils, especially in the central belt where these were best-ever results for the party.



Map 6: the spread of Conservative representation. pale blue wards are those with one Conservative councillor; medium blue wards have two Conservative councillors; dark blue three Conservative councillors and black - no Conservative councillors

But there are still plenty of places where the Conservatives still have no traction: look at all the black-shaded wards in the central belt above where there are no Conservative councillors.

1995 was the truly catastrophic year for Scottish Conservatives: part of that epically dreadful mid-term for John Major's Westminster government. Then the Conservatives had crashed to 82 Scottish councillors, compared to 614 Labour, 181 SNP, 121 Lib Dems and 154 independents. Just 11% voted Conservative in those elections.

From then on the Conservative story was all about recovery from those near-extinction levels. The party made slow but steady progress in the 1999, 2003 and 2007 elections, though the switch to STV in those latter elections barely made a difference on the Tory total: an extra twenty seats on a 15.6% share of the vote.

In 2012 - Ruth Davidson's first election as Scottish Conservative leader - the Tories lost all the progress they had made since 1999, sliding back to 13.3% and losing 28 council seats. But 2017 more than made up for that: the highest Conservative vote in council elections since the 1978 regional elections and the most

Conservative councillors since 1977; both of those earlier successes occurring in the mid-term of a Labour government, not the seventh year of a Conservative one.

South Ayrshire	43.4	+11.9
Scottish Borders	42.9	+19.7
Perth and Kinross	41.3	+16.1
Aberdeenshire	40.1	+18.9
Dumfries and Galloway	37.8	+11.2

Table 18: the councils with the five highest Conservative first preference shares

North Lanarkshire	15.9	+10.4
Glasgow	15.2	+9.3
West Dunbartonshire	12.5	+8.3
Na h-Eileanan Siar	3.4	+3.4
Shetland	1.0	+1.0

Table 19: the councils with the five lowest Conservative first preference shares (excluding Orkney which they didn't contest)

Newton Mearns South	East Renfrewshire	61.4
Almond and Earn	Perth and Kinross	59.6
Ayr West	South Ayrshire	59.2
Mid Berwickshire	Scottish Borders	59.2
East Berwickshire	Scottish Borders	58.7

Table 20: the wards with the five highest Conservative first preference shares

Southside Central	Glasgow	6.7
Eilean a'Cheo	Highland	6.4
Beinn na Foghla	Na h-Eileanan Siar	4.1
Shetland North	Shetland Islands	4.0
Lerwick North	Shetland Islands	2.6

Table 21: the wards with the five lowest Conservative first preference shares

In fact the Conservatives could, potentially, have done even better in 2017. The huge first preference votes the party racked up in places once strongholds but long underwhelming for the Tories meant that they might have been able to elect additional councillors that simply weren't fielded. Their success took themselves as much by surprise as the commentators. Yes, there were those 39 Conservative candidates who failed to end up being elected despite finishing in the leading places on first preferences, but there were far more examples of substantial Conservative votes going to a single Tory candidate.

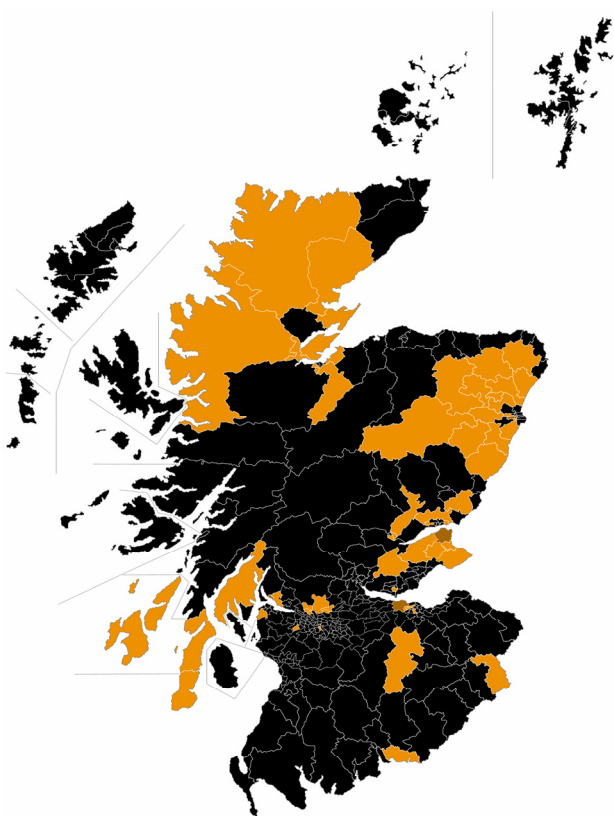
The Conservatives went into the election controlling no councils, but emerged from it heading Aberdeenshire, Angus, Moray, Perth and Kinross and Scottish Borders, whilst being part of a coalition in Aberdeen and Argyll and Bute. Yet in two or three of the councils in which the Conservatives polled the highest shares: Dumfries and Galloway, South Ayrshire and East Renfrewshire, they were kept out of power by Labour-SNP coalitions. The Conservatives also polled the most votes in Edinburgh. These must all surely be Conservative targets for the 2022 council elections as well as, perhaps, East Lothian, Argyll and Bute and Highland if the independent vote continues to retreat there.

By winning seats in what were believed to be dead zones for the Conservatives: for example Shettleston and Baillieston in Glasgow, Airdrie and Ravenscraig in North Lanarkshire; Rosyth in Fife; Cambuslang and Hamilton in South Lanarkshire and Paisley in Renfrewshire the party has proved that there are no no-go areas for it anymore. But there remain plenty where it has not gone yet and it is up to the new phalanx of central belt Conservative councillors in particular to show voters what the point of sending them to their town halls is.

Lib Dems, independents and others

If the days when the Conservatives were last competitive in Scotland seem aeons ago, things are starting to feel that way for the Liberal Democrats. Until 2015 the party held eleven Scottish Westminster constituencies and, at its peak in 2003 170 councillors - just eight fewer than the SNP in that election.

The Lib Dems have never done as well in council elections in Scotland as parliamentary elections, in part because several of the local authority areas which contain Westminster parliamentary seats they can win: Orkney, Shetland, Highland and Scottish Borders for example, are areas where independents predominate at local level.



Map 7: the limit of Liberal Democrat representation. orange wards are those with one Lib Dem councillor; burnt umber colour wards have two Lib Dem councillors and black - no Lib Dem councillors

Nonetheless, Scottish Liberal Democrats suffered as their counterparts in England and Wales suffered during the years they were in coalition with the Conservatives at Westminster. In the 2012 council elections the Lib Dems lost nearly 60% of their seats and almost exactly half their vote. And, just as there was no sign of recovery in 2017 south of the border nor was there north of it: a 0.3% increase in vote but four council seats fewer.

Today Liberal Democrats hold just 5.5% of Scotland's council seats. Excluding East Dunbartonshire, just four of those seats are

in Strathclyde; beyond Edinburgh none of them are in Lothian. In eight councils: not just the three island local authorities but North Lanarkshire, East, North and South Ayrshire and Falkirk the Lib Dems polled 0.0% because they fielded no candidates.

But the Lib Dems did do well in Edinburgh, prefacing their recapture of the Edinburgh West parliamentary seat in the ensuing general election.

Aberdeen	15.5	+0.4
East Dunbartonshire	15.2	+0.3
Aberdeenshire	14.4	-1.0
Edinburgh	13.7	+4.4
Fife	13.2	+0.1

Table 22: the councils with the five highest Liberal Democrat first preference shares

Dumfries and Galloway	2.6	-1.4
East Renfrewshire	2.3	-1.1
Midlothian	2.0	-1.7
Moray	1.2	+0.5
West Dunbartonshire	0.4	+0.4

Table 23: the councils with the five lowest Liberal Democrat first preference shares (excluding the eight councils they did not contest)

Hazlehead	Aberdeen	50.8
Tay Bridgehead	Fife	46.6
Inverness Ness-side	Highland	45.5
Cupar	Fife	42.7
Airyhall	Aberdeen	40.7

Table 24: the wards with the five highest Liberal Democrat first preference shares

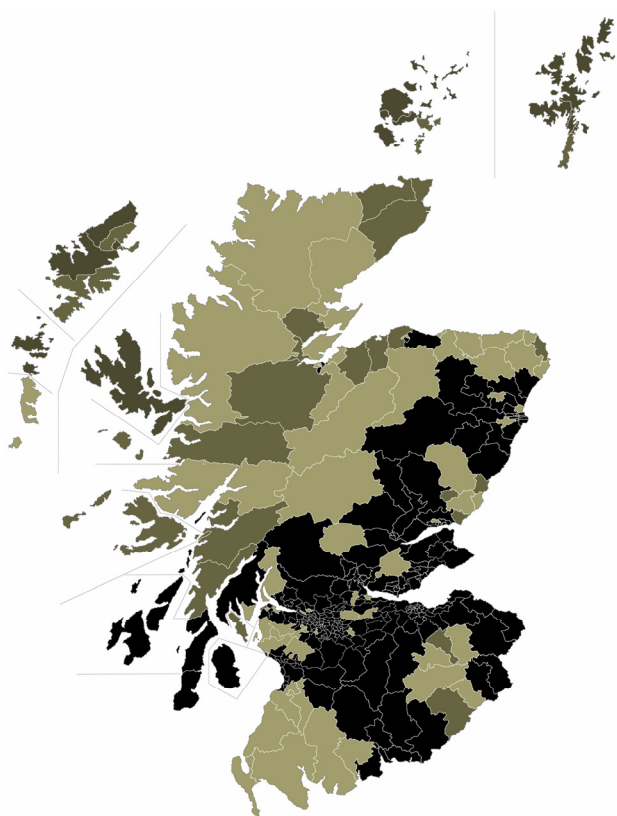
Bathgate	West Lothian	1.3
Shettleston	Glasgow	1.2
Buckhaven	Fife	1.1
Canal	Glasgow	1.0
Armadale	West Lothian	0.9

Table 25: the wards with the five lowest Lib Dem first preference shares

Scottish independents, in contrast, fare much better than the Lib Dems. They have a near monopoly of seats on the three island councils and once had something similar in Highland as well.

There remains independent representation on 24 of Scotland's local authorities, though they are noticeably weaker in the central belt. Independents thrive where party competition is weakest, and struggle where it is the norm. But they are also helped by the main parties barely even attempting to contest the island councils.

The problem independents face is that virtually all of Scotland - certainly mainland Scotland - is now competitive following the SNP tidal wave of 2015 and the other parties' fight back since. Although their vote share remained virtually the same in 2017 independents lost a dozen seats in Highland and Argyll and Bute; councils which both, once, voted the way the island councils still do. They lost 21 other seats as well, but not in such concentrated numbers and not in councils where they can wield control.



Map 8: the spread of independent representation. olive wards are those with one independent councillor; darker olive wards have two independent councillors; very dark olive wards have three or four independent councillors and black - no independent councillors

It is a curious coincidence and nothing more, but if you overlaid the independent map above with the equivalent map for Labour you would end up with nearly full coverage - not quite, but pretty much.

Shetland Islands	99.0	+2.1
Orkney Islands	83.2	-13.7
Na h-Eileanan Siar	77.5	+4.4
Highland	36.0	- 4.2
Argyll and Bute	31.0	- 7.4

Table 26: the councils with the five highest independent first preference shares

East Lothian	2.2	- 3.4
Stirling	2.0	- 0.1
Glasgow	1.3	- 0.4
Edinburgh	0.7	- 1.1
Clackmannanshire	0.5	- 4.6

Table 27: the councils with the five lowest independent first preference shares (excluding Orkney which they didn't contest)

Shetland West	Shetland Islands	100.0%
Shetland Central	Shetland Islands	100.0%
North Isles	Shetland Islands	100.0%
Lerwick South	Shetland Islands	100.0%
North Isles	Orkney Islands	100.0%

Table 28: the wards with the five highest independent first preference shares

Shettleston	Glasgow	0.6
Hillhead	Glasgow	0.5
Perth City Centre	Perth and Kinross	0.4
Strathallan	Perth and Kinross	0.4
Almond	Edinburgh	0.4

Table 29: the wards with the five lowest independent first preference shares

There are four minor parties represented on Scotland's councils, the largest of which is the Green Party. The Greens are strong in Edinburgh and Glasgow and virtually nowhere else. They made modest gains in seats in both councils but essentially stayed still. Elsewhere, the Orkney Manifesto Group, the Rubbish Party in East Ayrshire; and the West Dunbartonshire Community all hold one seat.

Council by council

Aberdeen



Following the general election there is only one SNP seat left in the north east of Scotland: Aberdeen North. In the local elections there was quite a stark contrast in nationalist fortunes in Aberdeen compared to wider Aberdeenshire. Here they gained four seats and won their highest share of the vote ever: 32%.

But the Conservatives did even better, surging from three seats to eleven and winning exactly one quarter of the vote: their best share since 1980.

The big loser was Labour whose pre-election group of 17 was almost halved. In fact 17 was the percentage of the vote Labour was left with - by far their worst since Scottish local government was reconfigured in 1974.

Yet, following the elections Labour remained in power after a rainbow coalition of Conservatives, Labour and three independents (three because a Lib Dem councillor resigned her whip to give the coalition a majority of one seat). Labour's Scottish leadership promptly suspended all nine of its Aberdeen councillors for agreeing to coalesce with the Conservatives. So technically, as this book goes to print, for the first time in modern history there are no Labour councillors in Aberdeen.

Aberdeenshire



Whereas in England, hugely impressive Conservative performances in the local elections were followed by a hugely unimpressive performance in the general election, in Scotland they managed to stun in both. Aberdeenshire was arguably the epicentre of Conservative success: their vote surged 19 percentage points to almost exactly one third of the vote, and they became the largest party for the first time ever. They polled the most votes of any candidate in every single Aberdeenshire ward. In 2012 they did the same in just six (out of 19).

The Conservatives may well have gained more seats had they fielded more than a single candidate in wards they stormed - in just four did they field two candidates (in contrast the SNP fielded two candidates in 13 wards). Every Conservative candidate was elected: another sign that they aimed too low in the game-playing that Scotland's electoral system imposes on parties.

Half the Conservative gains came from the SNP, which lost 8 seats, and half from the Lib Dems and independents. Labour barely functions in Aberdeenshire: they contested just three wards and won just one: North Kincardine, nestling just south of the City of Aberdeen.

The council was run by a Conservative-Liberal Democrat coalition prior to the elections and, after them had added eleven seats, giving them a majority of five seats.

Angus



In between the City of Dundee and Aberdeenshire is the rural county of Angus, which includes the towns of Forfar, Arbroath, Brechin and Montrose, plus the golf courses of Carnoustie.

The Dundee/Angus conurbation is arguably the epicentre of Scottish nationalism: Dundee East was one of the first SNP seats, held by their recently deceased former leader Donald Wilson; whilst their vote in Angus has been so strong that they have been able to win outright majorities on the council, even under an electoral system designed to make that very difficult. In 1995 the SNP polled 53.5%; in seven of the county's twelve modern-day contests the party has polled more than 40%.

Yet the SNP lost control of Angus (and Dundee) in the council elections; then lost the county's Westminster parliamentary seat a month later. Now the Conservatives control both at the head of the "Angus Alliance" which includes the Lib Dems and Independents and ran the council until 2012.

The Tories increased their vote by 17 percentage points which doubled their group on this small council to 8. Both the SNP leader and deputy leader stood down at the election which saw their party's vote share drop by the largest amount anywhere in Scotland: 13 percentage points. It's a measure just how strong the SNP are that even after such a fall they still won the joint-largest group of councillors, and finished just 2.7% behind the Tories in first preference votes.

Argyll and Bute



The Isle of Bute is just forty miles from Glasgow but this, the most inner of the isles linked to Argyll, is another world. There is no council area like Argyll and Bute anywhere in the British Isles - not even Highland. As well as Bute the council includes Jura, Mull, Islay, Coll and Tiree, Ulva, Gometra, Iona, Colonsay and Gigha, all surrounding the 120-mile long Argyll to Kintyre peninsula.

Geographically unique and spectacular it may be, but politically this council has been following a path plenty of other remote, rural districts in Scotland, England and Wales have followed. When Argyll and Bute was first contested in 1974 the independents won 65% of the vote and 21 of its 26 council seats. In 2017 independents won just 30% of the vote and ten seats. This is not really a result of a different electoral system: the independent vote share was down to the low forties by 1999 under FPTP; and independents won as many seats under STV in 2007 as they did in 1988 under the former electoral system. It was simply the ongoing encroachment of party politics - and, as importantly, party organisation - into the farthest reaches of society.

Of course, independents are far from being a spent force in Argyll. Even after their loss of one third of their council group in 2017 they remain the second largest party, and the largest participant in the "Argyll, Lomond and the Islands" coalition group that has locked the SNP out of power here.

The Conservatives were the biggest gainers in these elections, winning 25% of the vote and nine councillors - one in every ward, which in both respects is their best performance ever. The Lib Dems, who held the area's parliamentary seat for 28 years until 2015, continued their gentle decline, winning just 10% but gaining a disproportionate 6 seats for that small share (remember: independents won just 10 from 30%), and head the coalition.

The SNP dropped just over ten percent of the vote, which only cost them two seats, and became the largest party for the first

time because the independents overtook them on the way down. There are Labour votes in Helensburgh, especially, in normal times, but by the time of the next elections it will be a quarter of a century since they were represented on this council.

Clackmannanshire



Scotland's smallest mainland council, Clackmannanshire, saw a phenomenal rise in support for the Conservatives in 2017. This carried through to the general election when the party gained the Ochil and South Perthshire constituency from the SNP.

The bulk of Conservative support in that constituency comes from beyond the five Clackmannanshire wards but, with four gains, there is now a Tory councillor in each - and a Labour one too. The SNP won two councillors in the North, South and West divisions, and one apiece in the remaining two.

The council, centred on Alloa, saw Labour and the SNP lose around ten percentage points of support and the Conservatives climb from under 10% to 25%, just 2 points behind Labour. This had been a two-party council until 2017; now it is three-party, but there is little prospect of further diffusion: the Lib Dems are very weak here and the Greens, who entered electoral politics here for the first time finished very slightly ahead of them, but a long way from winning even a single seat.

After a turbulent five years where Labour and the SNP battled for control, following the council elections the SNP established a minority administration.

Dumfries & Galloway



The 150-mile-wide Dumfries and Galloway council, stretching from Annan and Locherbee in the east to Stranraer in the west, was another major Conservative success story of 2017.

Even though, following the elections, they were shut out of power by a Labour-SNP coalition, the Conservatives are now - by some distance - the largest party here: 21% ahead of Labour; 18% ahead of the SNP. The Conservatives won just shy of 40% of the vote, up 12 points - but that netted them just two seats. The SNP, in contrast, gained 2 points but that was enough for an extra seat.

Labour dropped 11 points and would have done worse were it not for the fact that it remains very strong in Dumfries itself, a town split between four wards which return six of their now eleven councillors. Labour's two candidates in Mid and Upper Nithsdale together won their party the most first preferences there; but the party fades as you move west into Galloway: this is more a Conservative-SNP battleground.

When this (then a regional) council was first contested in the 1970s, it was dominated by independents, who won 82% in the 1974 contest and 33 of the 35 seats. Today, independents have four seats, won with 17% of the vote; a slide in part attributable to how politically competitive this county has been at Westminster parliamentary level, and the consequent resources that have been poured into it.

The Labour-SNP coalition (which Labour heads) has a majority of just one over the Conservatives, Lib Dems and independents.

Dundee



The SNP gained overall control of Dundee in 2012, following a 3% advance in vote share, which was worth 3 extra seats under STV. In 2017 the SNP slipped back just 2 points, and that cost

them 2 seats and their overall majority. Both SNP losses were to the Conservatives, and at opposite suburban ends of the city: The Ferry ward in the east (Broughty Ferry), near Monifieth, and West End - the ward that includes Dundee airport. Elsewhere Labour forfeited one seat to the Lib Dems, which was again a very generous outcome for a party that lost ten percent of its support in Dundee. Labour finished just 3% ahead of the Conservatives yet won two thirds more seats than them.

Although they lost overall control, the SNP remains by far the largest party on Dundee City Council, more than 20 percentage points ahead of Labour and just one seat shy of a majority.

East Ayrshire



The county of Ayrshire is divided between three councils. Of these, only East Ayrshire contains no coastline; instead administering the town of Kilmarnock in the north, Cumnock and New Cumnock in the middle and the sparsely-populated Doon Valley in the south. This latter half was once the heart of Scotland's minefields and, even 30 years since their closure, and despite Labour's huge losses in support, these areas remain loyal to that party: Labour topped first preferences in both Doon Valley and Cumnock/New Cumnock in 2017.

In fact, Cumnock and New Cumnock ward shows why coming top in first preferences isn't all that meaningful an indicator, because while Labour's Billy Crawford did just that - and by some distance - Labour won three of the four seats in this ward in 2012. In 2017, they won just one.

Yes, 2017 was actually a ferociously poor result for Labour. Only once before had they polled less than 40% across East Ayrshire. This time, they polled (far) less than 30% - just 25.2%, a full 16 percentage points down on 2012. That collapse cost them five seats - all lost to the Conservatives, who finished just 1% behind them.

Out in front was the SNP, who are especially strong in Kilmarnock. Exactly half of the 14 SNP councillors in East Ayrshire come from this town's four wards. The SNP declined slightly, losing 1% and 1 seat, but because of Labour calamitous slide they finished over 13% ahead and, unsurprisingly therefore, continued to administer the district.

Only four localised parties won representation on any of Scotland's councils in 2017 but perhaps the most noticeable was "The Rubbish Party" that booted the Conservatives out of a seat in Irvine Valley ward. The name is less an observation about its own calibre, but rather a campaign to clean up the district.

East Dunbartonshire



East Dunbartonshire is a challenging fusion of two quite distinct areas: in the west the comfortable Glasgow suburb of Bearsden and its northern neighbour Milngavie; while in the east Kirkintilloch, which looks towards the brutalist new town of Cumbernauld just over the border in North Lanarkshire and Bishopbriggs, another Glasgow dormitory suburb.

Although the Westminster parliamentary constituency is, after the 2017 general election, back in Liberal Democrat hands, they are far less a force in local government here, somewhat bizarrely gaining three seats in this year's council elections for only a 0.1% increase in votes. Their six seats for 15% of the vote contrasts with the Conservatives - now also on six as well - but earned with 27% of the vote. Those who insist that STV is not a proportional system certainly have a point.

Although the Conservatives were, again, the big winners here, theirs was not a "best-ever" performance - not even close. As recently as 1992 they were winning vote shares in the high-thirties, often out-polling Labour and coming very close (but never quite managing) to win an overall majority on the council.

Labour suffered another substantial slump in East Dunbartonshire; its vote more than halving to just 13%, costing it three quarters of its seats. It now has just two councillors: one in Bishopbriggs and one in Kirkintilloch - even when it won the old Strathkelvin and Bearsden constituency Labour never really had much purchase on Bearsden, and that was certainly true in 2017: the party won just 5% of first preferences in Bearsden South; 10% in Bearsden North.

The SNP polled 29% in East Dunbartonshire, their highest vote share ever here, but they still lost a seat due to boundary changes. Nonetheless, Labour's collapse made their continuation at the head of this council impossible and coalition talks between the Lib Dems and Conservatives came to nowt, so the SNP is now in minority control of this evenly divided council.

East Lothian



East Lothian has a long history of quirky election results and 2017 was no exception: it produced arguably the best Labour result anywhere in Scotland, at least in terms of seats won.

Although Labour's vote share dropped eleven percentage points, it cost them just one seat, a result you might expect under first past the post - an electoral system that makes no pretensions of being especially concerned about proportionality. Their vote remained strong enough to regain the East Lothian Westminster constituency in the following general election.

Labour's strength in East Lothian comes from the east of the district - Midlothian East Lothian if you like: the large town of Musselburgh, which doubles as a dormitory suburb to the east of Edinburgh, and the old coalfields that span the two wards of Preston and Tranent. Even in dismal 2017 Labour got two councillors elected in each of these rural wards, and those two doubles kept them the largest party, and running East Lothian.

The Conservatives have been strongly competitive in East Lothian - especially the North Berwick coast - ever since it was paired with (even more heavily Tory) Berwickshire; but 2017 was their renaissance, winning over 30% for the first time in 25 years. They have done better - nudging 40% in the late 1970s - but only once have they ever won more than seven seats.

Quite a fuss was caused by the boundary changes here, which turned two Musselburgh wards into one - locals objecting that this would mean a loss of influence on the council, but the proposals went through. One of the SNP losses came from this amalgamation of wards, as Musselburgh is the strongest part of this district for them.

The upshot of these boundary changes, vote advances and declines is that the three principal parties all ended up within four percentage points of each other: Conservatives on 28.1%, SNP on 28.6% and Labour on 31.8%.

East Renfrewshire



While the Conservatives have, for a long time, underperformed in the affluent suburbs north-west of Glasgow, they have been much more resilient to the south: the district of East

Renfrewshire. This district trades under a number of names: for a while its Westminster constituency was called Eastwood - that is its current Holyrood constituency name; and in the 2018 Westminster boundary review most of it is provisionally being called Cunninghame East.

Whatever its title, the Conservatives surged back in East Renfrewshire, once their very best part of Scotland. They won 38%, up 9 points - albeit this netting them just one extra seat, in another example of how STV aggressively rigs elections against the Conservatives. Such is the measure of Tory strength here that they got three councillors elected in Newton Mearns South despite the electoral system - one of only two wards in the whole country where they managed that.

Labour has a remarkable history in this council. They were incredibly weak, polling just 11% in the 1992 council elections for example. But then in 1995 they surged to 31% (the Tories collapsing from 56% in 1992 to just 29% in 1995), maintaining that share of support until this year. But they slumped to 17% and lost half their councillors. Whether this marks a return to pre 1990s levels of support for Labour or is yet another aftershock from the independence referendum remains to be seen.

Post-election Labour coalesced with the SNP to keep the Conservatives out of power in East Renfrewshire, despite the Tories finishing 14% ahead of the SNP and 21% ahead of Labour.

Edinburgh



For many reasons the SNP has never enjoyed as much success in the capital city as it has in Glasgow; and that was no less true in 2017. Edinburgh has a history of far greater plurality in its politics: its middle class has been broader and deeper, sustaining stronger liberal and Conservative traditions; its economic base more diverse and able to withstand better the conditions that so ravaged Glasgow.

The SNP gained just one seat here, and polled twelve-points less than they managed in Glasgow, adding just 0.2% to their vote share, remarkably finishing behind the Conservatives in votes, not seats.

It is remarkable to write that the Conservatives polled the most first preferences in Edinburgh, twenty years after the last Tory MPs for the city lost their seats. They are still significantly below the sort of vote shares they managed prior to 1995 (a high of 45% in 1977, but 40% as recently as 1992) - in part due to the electoral system but also evidence that Ruth Davidson Conservatism still doesn't flow as easily in urban areas as it does in the Scottish countryside. Of the seven Conservative gains, six came in more affluent wards you would expect them to thrive in, and two were newly-created seats from the boundary review.

The Liberal Democrats and Greens were also boosted in the 2017 elections: the Lib Dems climbing four percentage points and the Greens holding steady but adding two extra seats.

Sorry to be unable to provide a different narrative for a change but the big loser was Labour: down almost ten percentage points to just 18% - significantly their worst ever showing in the capital. As recently as 1995 Labour won 41% of the vote in Edinburgh and as many as 34 seats; today they hold just twelve - which would have been thirteen had they not gained an SNP seat in the suburban Colinton and Fairmilehead ward.

Edinburgh became what is colloquially known as a well-hung council - which simply means that either of the two biggest parties could not form a majority with just one other party (a grand SNP-Conservative coalition not being on the cards!). It took two laborious council meetings for councillors to finally appoint an SNP leader and Labour deputy, presumably with the expectation of implicit Green Party support in most divisions.

Falkirk



Falkirk has been one of the strongest SNP towns going back to the 1970s: in the 1977 council elections, for example, they won 47% and they've never polled below 30%.

Yet in 2017 the SNP lost votes and one seat; whilst Labour slipped back further, losing five seats and 15 percentage points of support. The gainer - as usual this year - was the Conservative Party which went from two seats to seven: an unprecedented surge for a party that had, until now, struggled to win double-figure vote shares.

Indeed, they beat Labour in first preference vote shares: Labour, which as recently as 1995 had polled 52% here, reduced to just 23%. The Tories won 24.5%. Aside from Grangemouth ward - home to the massive oil refinery - and Falkirk North there is now a Tory councillor in every ward.

The SNP runs Falkirk in alliance with the two independents - which still doesn't give them an overall majority on the council.

Fife



The county of Fife might be described the way California likes to think of itself in respect of the wider US: all of America is here. Is all of Scotland represented in Fife? It is a widely diverse county: from the mining villages of the west, through historic Dunfermline; the shipbuilding dockyards of Rosyth; the trading port of Kirkcaldy; the Lochs in the middle of the county; the new town of Glenrothes and on to the farms of Cupar and the golf courses and university at St Andrews.

Fife is also somewhere that, with the exception of its north-eastern end, has been ferociously Labour: somewhere the SNP found very difficult to break into for decades. Even in their breakthrough 2012 election Labour beat the SNP in Fife by 7.4 points.

Not so in 2017. The SNP added another 1% to their vote (up to 32.6%) but Labour dropped nearly 14 points, and they finished not just second, but only 2% ahead of the Conservatives, for whom Fife has never been a strong county. This was a phenomenal result for the Tories: up from 7.8% to 21.2%, and from just 3 seats to 15. And not just in affluent North East Fife (in fact only coming top in one of those wards) but topping the poll in all three Dunfermline wards, in Rosyth and in Inverkeithing.

The Lib Dems suffered at the hands of the electoral system they had insisted on, holding their vote almost exactly steady yet coming off three seats fewer.

The SNP and Labour coalesced after the elections creating, unusually, a "co-leadership" which, if you believe that you can bolt the votes of two parties together, gives Fife an administration supported by over 57% of the voters.

Glasgow



The glittering prize, Labour's hands were finally prized off majority control of Glasgow in 2017. It was without question a clear repudiation of Labour, though a little less clear what the voters wanted instead. Labour went from 47% (which had given them an overall majority of 9 in 2012) to 31%: a loss of fourteen seats (Clackmannanshire, Midlothian and East Renfrewshire only have eighteen seats in total!). The SNP improved, though not vastly: up just over six percentage points - which rather generously gave them twelve new councillors.

The news following election day focussed on the remarkable improvement of the Conservatives in the city. It's been 35 years since the last Conservative MP for Glasgow, Thomas Galbraith, died causing the famous Hillhead by-election. In 2012 the Conservatives won just one of the 79 council seats (from the inner southern suburbs of Pollokshields). In 2017 they won 9 - and you have to go back to the time of that Hillhead by-election to find them winning more. The media latched on to the Conservative gains in Baillieston, Calton and especially Shettleston: all in the staunchly working-class east end of the city.

Close behind the Conservatives came the Green Party which gained four seats and lost two and topped the poll in Hillhead ward, in the heart of city's university district.

Since the rapid decline of the Conservatives, and even today after their resurgence, Glasgow has been a two-party city: the two parties represented over 70% of the vote in 2012 and 2017. And even with their worst-ever 31% of the vote, Labour still topped the poll in eight wards. But how they have fallen. Twice since 1974 Labour has polled over 60%; twice more over 50%. Only once before 2017 had Labour ever polled below 40%, and that was in the 1977 mid-term of the Callaghan government.

The electoral arithmetic enabled the SNP to govern Glasgow with tacit support from the Greens. Labour and Conservatives in opposition had only the same number of seats as the SNP.

Highland



Just under 10,000 square miles in territory, 200 miles from Thurso to Fort William, Highland council is, electorally, becoming one of the most interesting in Scotland. For decades Highland (and its eight now-abolished districts) had been under the firm control of independents: they polled 70% of the vote as recently as 2003. Since then, however, their decline has been remarkable. They have lost essentially half their vote in the ensuing 14 years, and just over half their seats.

There have been two big gainers from this independent collapse; the Conservatives have increased by 14.4 percentage points and the SNP by 14.7. Lib Dems have gained 7 points and Labour lost 5. Historically, neither party has been strong in the highlands: now they are the second and third forces on the council.

The single largest source of votes and seats on the council is Inverness with its five wards and sixteen councillors (though Inverness South ward extends miles beyond the city).

Labour suffered hugely from the fairly radical boundary changes; three of its five losses came from 4-member wards they had a foothold in being reduced to 3-members. But this was one of the councils that most clearly demonstrated the bias in the electoral system against the Conservatives. In three wards the Conservative candidate finished in the top four places after first

preferences were counted - but by the time votes had been redistributed other candidates had won.

This was most stark in Culloden & Ardesier ward where the Conservative came second in first preferences, yet lost. Nonetheless, the Tories went from being unrepresented on the council to having 10 councillors - both their highest ever vote share and highest number of seats - so may not wish to complain too loudly about these three additional lost councillors.

The Westminster constituencies in the Highlands have become ever-more competitive since Labour won Inverness, Nairn and Lochaber in their 1997 landslide. All three constituencies are now marginal and the party political focus may well have prompted the decline in the independent vote here. The only places they remain dominant now are the three Islands councils.

Inverclyde



Inverclyde - the mouth of the river Clyde - covers the towns of Greenock, Gourock and Port Glasgow, plus a fair chunk of almost unpopulated Renfrewshire countryside.

For decades, Inverclyde was a rare Labour-Liberal Democrat battleground, with the Lib Dems winning an overall majority on the council in 2003 (they also very nearly won the Greenock and Port Glasgow constituency in 1983). But it's been rapidly downhill since the 42% of the vote they won in 2003: more than halved in 2007, down to 8% in 2012 and 7% this year - which cost them all but one council seat.

Labour went from having exactly half the seats in 2012 to most seats but fewer votes - 7 percentage points fewer - than the SNP in 2017. There is a certain resilience to Labour in Inverclyde: they were hugely fortunate in the way seats distributed themselves that they only lost two seats despite an 18% fall in support. The SNP advanced to just shy of 33%.

This heavily industrial, ship-building area has not been fertile for the Conservatives but, yet again, the party had a "best-ever" result in 2017 winning 17.6%. This netted them just two seats. In contrast, independents won four seats with just 16.7%; they are particularly strong in the council's western division - Gourock.

At the council meeting following the elections the SNP attempted to move a similar "co-leadership" with Labour as they now have in Fife, but all bar the seven SNP councillors opposed this arrangement. Labour administers the council in a minority.

Midlothian



Midlothian is a mix of Edinburgh commuter towns like Dalkeith, Penicuik and Bonnyrigg, and a rural southern expanse that was once part of the Scottish coalfield. Well over half the housing stock is council-owned and, despite that more affluent commuter segment, has historically been a strongly Labour area. At least until 2017.

Midlothian council split in almost equal thirds, both in seats and votes. Just 0.5% separated Labour and SNP while the Conservatives polled another best ever share of 23% and five seats - three more than they've ever previously won here.

Both Labour and the SNP lost similar shares of the vote: a 9-point decline apiece; to accommodate the 14% Tory advance. The other four percentage points went to independents but it did not save the one independent councillor from losing in Midlothian East. Labour administers Midlothian in the minority.

Moray



At the 1987 general election, the SNP lost the two seats it had held until then (Dundee East and Western Isles) but gained three others: Angus East, Banff & Buchan, and Moray. At the 2017 Westminster general election the SNP lost all three of these, it's longest-held, seats. And, of the three, Moray had always looked the least secure.

One of the reasons for that insecurity is perhaps that a large proportion of the area is reliant on the RAF bases at Kinloss and Lossiemouth; seats with high proportions of military families and those that service them tend to be more Conservative, and Holyrood tensions with Westminster over military bases may have exacerbated that.

The Conservatives won clearly the most votes in the council elections: 36.1% to the SNP's 31.6% but the SNP edged it in seats. This was, nonetheless, a huge swing from 2012 when the SNP had polled 39.4% and the Conservatives just 17.5%

This being rural north Scotland, independents are also strong in Moray, again benefiting from the electoral system as they won the same number of seats for a full 12 percentage points fewer votes. Labour for a brief time either side of the 1997 general election was principal challenger to the SNP but in 2017 they slid to just 4% of the vote and one councillor in the southern division of the City of Elgin. This has never been a promising area for the Liberal Democrats despite its proximity to Inverness.

The Conservatives and Independents administer Moray.

Na h-Eileanan Siar



The three Scottish islands councils have, even more so than Highland, been independent monopolies ever since they were constituted. Of the three, non-independents have managed to force a small breach in the Western Isles - but it is just that: a small breach.

In 2017 independent candidates won 77.5% of the vote here, giving them 23 of the 31 councillors. The SNP won seven: their highest ever number, and the Conservatives one (also their highest ever number - and the first time they have been represented on the council). Labour, which had until now held three seats, did not field any candidates in 2017 which slightly explains the small increase in independent votes. The Lib Dems also avoided the fray here.

The part of the Western Isles least inclined to the independents is the southern-most ward covering Barra, Vatersay and Eriskay: this was where one of Labour's abandoned councillors was returned from and in 2017 two SNP councillors.

The Conservative councillor, Ranald Fraser, was returned from Mid Lewis, ousting an independent incumbent on the fourth stage of counting.

Do the Western Isles have such a strong independent heritage because they are a remote, isolated, close-knit community for whom the politics of the mainland has no relevance? Or is it simply because the political parties of the mainland do not compete in sufficient numbers to challenge the independents' reign? It's a large dose of both: 48 of the 60 candidates who sought election in 2017 stood as independents so it is unsurprising so many won and the independent vote was so large. But had the political parties risen to the challenge, while they undoubtedly would have claimed a few more seats, it's

unlikely the independent hegemony would have been seriously threatened.

North Ayrshire



North Ayrshire, which includes the islands of Arran and Cumbraes, used to be one of the better Conservative parts of Scotland: they held the Cunninghame North constituency until 1987, for example. Largs and Wemyss Bay are affluent coastal areas.

But North Ayrshire also includes the new town of Irvine; Nicola Sturgeon's hometown, still growing and now with three wards; plus some former coalfields inland and the gritty ports of Saltcoats and Stevenston, now split into two separate wards.

The Conservatives rose from the ashes of their collapse but not so spectacularly as in some other districts with less of a history for them. Their 22% was the best only since 1992, and they came close to that share in 2003, though their seven seats is the highest since reorganisation in 1974.

Substantially out in front was the SNP on 37% (are they benefiting from a Sturgeon surge?!) who lost a seat even whilst increasing their share; and Labour - incredibly fortunate to win the same number of seats as the SNP despite polling 12 percentage points less (25.5%); and just 3.8% more than the Conservatives. There has been a fairly strong independent vote in North Ayrshire for the past three elections which is slowly subsiding, but no long-term history of independent support: it may be this, however, that is suppressing the Conservatives a little.

Despite winning just a quarter of the vote, Labour formed a minority administration at the annual council meeting following the election.

North Lanarkshire



The fourth of the five giants of Scottish local government, North Lanarkshire was every bit as heavily fought-over as Glasgow, immediately to its west. This huge council covers much of the industrial central belt between Glasgow and Edinburgh, including Kilsyth, Cumbernauld, Coatbridge, Airdrie and Motherwell.

This is a massively working class area dominated by council housing and, once heavy industry. Unsurprisingly this used to be one of the strongest Labour councils anywhere: the party polled 62% here as recently as 1995, and could win overall majorities even under STV up until 2017.

But this was the year that Labour's strength shattered: plummeting from 51% five years earlier to 33%. The SNP gained very slightly: up four percentage points (and a rather generous seven seats) but it was the Conservatives, again, that benefited the most: up 10% to 16%.

The ten Conservative councillors here are as remarkable as anywhere in central-belt Scotland, not because this is a record share for the Tories - it isn't; but because this is the sort of community that was absolutely decimated by the decisions taken by the 1979 to 1997 Conservative government.

You can see how the Tory vote collapsed as those policies took effect: over 20% voted Conservative in the 1970s sliding down to around 5% in the late 1980s - where it stayed until 2017. Now there is a Conservative councillor for Ravenscraig - home of the massive Motherwell steel plant the Thatcher government closed.

The Council Elections Almanac 2017

Conservative success was concentrated in two areas; the middle of the county around Airdrie, and the south around Motherwell. They won the most first-preference votes in Motherwell West.

SNP strength emanates from the new town of Cumbernauld: of the town's twelve councillors eight are SNP, including 3 out of 4 in Cumbernauld East and Cumbernauld South. In a further six wards the SNP got two councillors elected.

Despite their unprecedented weakness, Labour still managed to top the poll in eight wards and get two of their candidates elected in nine wards.

At the annual council meeting following the election the Conservatives helped keep Labour in control of North Lanarkshire despite SNP pleas to run an "anti-austerity" coalition. The first by-election of the new term will be held in North Lanarkshire after a Conservative councillor unexpectedly elected in Fortissat ward declined to sign his acceptance of office and so forfeit his seat.

Orkney Islands



The smallest of the Scottish councils, Orkney has a quite remarkable elector to councillor ratio of well under 1,000. In North Isles ward, for example, it's around 610 voters for each councillor.

As with all three island councils, Orkney is dominated by independents, though, for the first time since 1994 it is only "dominated": their monopoly has been broken. And not just by the locally focussed OMG - not Oh My God but Orkney Manifesto Group, who won two seats; but also by a mainland political party: the Greens, who won a seat in East Mainland ward.

As a result of these incursions, independents "only" won 85% of the vote in 2017 - their lowest vote share ever. But when not a single candidate is fielded by the Conservatives, Labour, Lib Dems or SNP, such lopsided results are going to happen. Three candidates in Stromness and South Isles - all, shock horror, independent - were elected unopposed.

Perth and Kinross



If there is one county that epitomises Conservative Scotland it is surely Perth and Kinross. Yet even here the Tories were driven out of power for decades. But the party came roaring back in 2017: up fifteen percentage points; ten ahead of the SNP and, with 17 seats their most since 1980.

That the Conservatives won by such a large amount yet only finished two seats ahead of the SNP is another indictment of the electoral system picked specifically to rig elections against this one particular party. The SNP slumped ten percentage points but lost only 3 seats net (actually capturing two from Labour in the City of Perth).

The Conservatives are strongest beyond Perth in the straths - the four valleys in the Tay floodplain and Highland ward. The SNP, in contrast, tightened their grip on Perth. There is a sprinkling of Lib Dems and independents, but this is very much a two-party council now.

The Conservatives administer Perth and Kinross in a minority but with Liberal Democrat support.

Renfrewshire



Immediately west of Glasgow, on the southern bank of the Clyde, is Renfrewshire. This medium-sized county includes the towns of Paisley, Johnstone and Renfrew. This is another area that has, politically-speaking, experienced a deal of churn. Paisley has until recently been a strongly Labour town, but the more rural majority of this county was - albeit briefly, and in no small part due to the SDP splitting Labour's vote - briefly Conservative in the 1980s.

The 2017 results offer some hint at how that state of affairs could have been possible: resurgent Conservatives won 21% of the vote and gained seven seats, five of them in the county beyond Paisley. The Tory vote has yo-yoed over the years but has been far stronger than many other central belt councils: between 32% in 1974 and 7.8% in 1995, but typically in double-figures.

This was one of the few councils Labour was able to win an overall majority on in 2012 - four seats - but those who hold the highest ground have furthest to fall. The biggest collapse in Labour's vote anywhere in Scotland occurred here: 19.3%, from 47.6% to 28.2% and it cost them nine seats and, of course, their majority. The bulk of that collapse went to the Conservatives but the SNP gained a couple of percentage points to reach 37.6%; not their best ever share but close to it.

Given the voters so comprehensively turned against Labour the SNP won the leadership positions on the council post-election, with the Conservatives abstaining.

Scottish Borders



It is not just Highland council which has seen a collapse in independent support - that is just the latest Scottish example. They ran Scottish borders until 1999 gradually being whittled away, first by the growth of the Liberal Democrats; then by the SNP and most recently by the Conservatives. The Tories almost doubled their vote share in 2017 - from 23% to 43%, but only netted five extra seats as a result.

The Liberal Democrats, rather than Labour (Labour has virtually no presence at all in the borders) were the casualties this time: they have been fading rapidly since first David Steel's Tweeddale, Ettrick and Lauderdale seat was abolished (most of it now comprising David Mundell's Clydesdale seat); and then following the SNP - and now comfortable Conservative - gain of the Roxburgh and Berwickshire constituency.

Four of the council's wards elected two Conservative councillors; and in a further two a Conservative candidate finished in the winning places after first preferences were cast but were frozen out by transfers in later stages.

The SNP vote rose fractionally to 22% and they held their nine seats. Two representatives of the Borders Party lost their seats as their vote collapsed.

The Conservatives administer Scottish Borders in coalition with the independent group, which gives them a majority of twelve.

Shetland Islands



The third and most remote of the island councils, Shetland also held the line, in respect of maintaining its independent hegemony. Indeed, despite one SNP councillor winning election (the first ever here) independents still won 99% of the vote. The SNP councillor, along with two independents, was elected

unopposed in Shetland South ward leaving the entire opposition in contested wards to two Conservative candidates who managed 2.6% and 4% respectively.

When every other independent council in the United Kingdom has fallen, Shetland will probably be the last to survive.

South Ayrshire



South Ayrshire is the most Conservative of the three Ayrshire councils, covering the prosperous towns of Ayr itself, Prestwich and Troon. Whichever council and constituency these three are located in should, in any even year, be one the Conservatives are competitive in.

Of course, the Conservatives hadn't had many even years until 2017, but look what happened when they did. A vote increase of 12% - which only netted two extra seats but put them 13% ahead of the SNP and an astonishing 28% ahead of Labour - gave them the most first preference votes in seven of the eight wards (the eighth being topped by an independent).

The Conservatives got three councillors out of four elected in Ayr West ward and, given their strength elsewhere, could well have won several more seats had they actually fielded the candidates. Maybole, Ayr East and Carrick in particular appear to have had sufficient Conservative strength in them to elect additional Tory councillors. But in this electoral system which all the parties game, the Conservatives may have gamed things wrongly.

Somewhat bizarrely the Conservatives were blocked from the leadership of South Ayrshire not by the SNP but by Labour, their five councillors and their 15% of the vote. Labour also holds the deputy leadership and the Provostship.

South Lanarkshire



The southern half of Lanarkshire is much larger geographically, but has a slightly smaller population than its northern brother but it is - largely - a very similar type of area. The big difference is that South Lanarkshire takes in the vast sprawling Clydesdale in the south of the county - this covers the rest of David Mundell's constituency not in Dumfriesshire or the Borders. But the council extends right up to the Clyde and the outskirts of Glasgow: Rutherglen, Cambuslang, East Kilbride, Hamilton, Bothwell and Lanark itself are all here.

The outcome of the election was very similar to North Lanarkshire: the SNP out in front (though fractionally down on 2012), Labour down significantly, the Conservatives up significantly.

The Conservatives have a somewhat higher floor in South Lanarkshire than North because of the Clydesdale section, but 2017 saw, again, a pair of "best evens": by far their highest number of councillors (next best was just eight in 2007) and vote share. Just as in the northern half of the county they added seats in surprising places: Cambuslang West, the two extra Hamilton divisions and East Kilbride Central North. Perhaps strangely, as Rutherglen used to be a Conservative stronghold, the Tories did not do that well in the suburb's two wards, though that is where the sole Lib Dem councillor comes from.

East Kilbride is the SNP stronghold in South Lanarkshire: nine of their councillors come from the town. The party stood still net, but actually lost three in the south and gained three others in the north. Labour lost everywhere, and with just 29% of the vote that was their "worst ever" - the next lowest vote share they ever

won was 36% all the way back in 1977. Aside from that, until 2017 Labour had never won less than 40% of the vote and more often than not won over 50%.

At the annual council meeting the SNP and Conservative groups nominated leaders of the council. With Labour abstaining unsurprisingly the SNP won - and that is perhaps the biggest difference with North Lanarkshire.

Stirling



Though this council is called Stirling, the historic town is a relatively small part of a local authority that expands far to the north and west to the Trossachs National Park and Loch Tay. This is more accurately West Perthshire.

For years Stirling was a finely-balanced and deeply polarised battleground between Labour and the Conservatives; both the Westminster constituency and the council. It was common for Labour and the Tories to tie: 10 seats to 10; or for one side (nearly always Labour) to edge it 11-8 or 12-10.

The SNP exploded onto the scene in 2007 with the different electoral system - initially at the expense of the Conservatives. But in 2017 the Tories hoovered up huge numbers of votes from Labour: gaining 18 percentage points (Labour dropped 14; half its 2012 share).

For the first time since 1992 the Conservatives won the most first preference votes, but were thwarted from taking control of Stirling council by an SNP-Labour coalition.

West Dunbartonshire



West Dunbartonshire is a very different type of council to (much of) East Dunbartonshire. Whereas to the north of Glasgow you find the affluent suburb of Bearsden; to the north west is the town of Clydebank. Clydebank is home to shipyards second only in scale to those of Govan in Glasgow; and the source of the "Red Clydeside" radicalism, which began with a strike of the 11,000 workers at the Singer sewing machine factory, also in the town.

West Dunbartonshire is more than just Clydebank - it stretches north west up to Loch Lomond, but its deep socialist roots make this, even today a very poor area for the Conservatives. Their two seats are the first time they have been represented on this council since 1995.

Labour had won every contest of this council since its inception until 2017 when they essentially swapped places with the SNP. Even so, Labour still polled 33.6% - their second highest vote share anywhere in Scotland. But Labour's four losses were enough to remove them from power and hand it to the SNP.

This is one of only three mainland councils where a local party won a seat: West Dunbartonshire Community won a seat in Leven ward.

West Lothian



West Lothian is principally a council of two big towns: the new town of Livingston on the fringes of Edinburgh, and Linlithgow, with Bathgate, Armadale and Whitburn as well. As with next door Falkirk, this has been a Labour-SNP battleground right back to the 1970s. In its first election in 1974 Labour beat the SNP by just 0.9%; four years later the SNP won by 7.8%, then faded a

little before roaring back in the 1990s. In 2012 the gap had again narrowed to 2.3% again.

With Labour's decline in 2017 this eternal seesaw swung back to the SNP who beat them by 8.3%, but by only one seat. Labour dropped to 29% and the Conservatives who, as with so much of Lothian beyond Edinburgh have never had any consequential presence here, surged to 23%. Three of their seven seats came in Livingston which is a far from affluent area. There is no Liberal Democrat and very little independent presence.

After a couple of abandoned attempts to elect a leadership following the election, Labour eventually secured both leadership positions, with the SNP versus everyone else.

Key to party descriptions

Christ	Christian Party (Proclaiming Christ's Lordship)
Con	Conservative and Unionist Party
Grn	Green Party
Ind	Independent
Ind A	Independent Alliance
Lab	Labour Party (inc Labour & Co-operative Parties)
Lib	Libertarian Party
LD	Liberal Democrat
NF	National Front
No R	No Referendum, Maintain Union, Pro-Brexit
OMG	Orkney Manifesto Group
RISE	Respect, Independence, Socialism, Environmentalism
Rubb	Rubbish Party
SDP	Social Democratic Party
SIN	Scottish Independent Network
Soc	Scottish Socialist Party
SNP	Scottish Nationalist Party
Soli	Solidarity (Tommy Sheridan)
TUSC	Trade Union and Socialist Coalition
UKIP	United Kingdom Independence Party
Uni	Scottish Unionists, Proudly Scottish, Proudly British
WDC	West Dunbartonshire Community

Control of Scotland's councils: 1974-2017

	74	77	80	84	88	92	95	99	03	07	12	17
Aberdeen	Red	Grey	Red	Red	Red	Red	Red	Red	Grey	Grey	Grey	Grey
Aberdeenshire							Grey	Grey	Grey	Grey	Grey	Grey
Angus	Grey	Blue	Grey	Yellow	Yellow	Yellow	Yellow	Yellow	Yellow	Grey	Yellow	Grey
Argyll and Bute	Green	Green	Green	Green	Green	Green	Green	Green	Green	Grey	Grey	Grey
Clackmannanshire	Grey	Yellow	Red	Red	Red	Red	Red	Grey	Red	Grey	Grey	Grey
Dumfries and Galloway	Green	Green	Green	Green	Green	Green	Grey	Grey	Grey	Grey	Grey	Grey
Dundee	Grey	Grey	Red	Red	Red	Red	Red	Grey	Grey	Grey	Yellow	Grey
East Ayrshire (Kyle and Carrick)	Blue	Blue	Red	Blue	Red	Blue	Red	Red	Red	Grey	Grey	Grey
East Dunbartonshire							Red	Grey	Grey	Grey	Grey	Grey
East Lothian	Red	Red	Red	Red	Red	Red	Red	Red	Red	Grey	Grey	Grey
East Renfrewshire (Eastwood)	Blue	Blue	Blue	Blue	Blue	Blue	Grey	Grey	Grey	Grey	Grey	Grey
Edinburgh	Grey	Blue	Grey	Red	Red	Grey	Red	Red	Red	Grey	Grey	Grey
Falkirk	Grey	Yellow	Red	Red	Red	Grey	Red	Grey	Grey	Grey	Grey	Grey
Fife	Red	Red	Red	Red	Red	Red	Red	Red	Grey	Grey	Grey	Grey
Glasgow	Red	Grey	Red	Red	Red	Red	Red	Red	Red	Red	Red	Red
Highland	Green	Green	Green	Green	Green	Green	Green	Green	Green	Grey	Grey	Grey
Inverclyde	Red	Orange	Red	Red	Red	Red	Red	Red	Orange	Grey	Grey	Grey
Midlothian	Red	Grey	Red	Red	Red	Red	Red	Red	Red	Grey	Grey	Grey
Moray	Green	Green	Green	Green	Grey	Grey	Yellow	Grey	Green	Grey	Grey	Grey
Na h-Eileanan an Siar	Green	Green	Green	Green	Green	Green	Green	Green	Green	Green	Green	Green
North Ayrshire	Red	Red	Red	Red	Red	Red	Red	Red	Red	Grey	Grey	Grey
North Lanarkshire	Red	Red	Red	Red	Red	Red	Red	Red	Red	Red	Red	Red
Orkney	Green	Green	Green	Green	Green	Green	Green	Green	Green	Green	Green	Green
Perth and Kinross	Blue	Blue	Blue	Grey	Grey	Blue	Yellow	Grey	Grey	Grey	Grey	Grey
Renfrewshire (Renfrew)	Red	Grey	Red	Red	Red	Red	Red	Red	Red	Grey	Red	Grey
Scottish Borders	Green	Grey	Green	Green	Green	Green	Green	Grey	Grey	Grey	Grey	Grey
Shetland	Green	Green	Green	Green	Green	Green	Green	Green	Green	Green	Green	Green
South Ayrshire							Red	Red	Grey	Grey	Grey	Grey
South Lanarkshire							Red	Red	Red	Grey	Grey	Grey
Stirling	Grey	Grey	Grey	Red	Grey	Grey	Red	Grey	Red	Grey	Grey	Grey
West Dunbartonshire							Red	Red	Red	Grey	Red	Grey
West Lothian	Red	Grey	Red	Red	Red	Grey	Red	Red	Red	Grey	Grey	Grey

Overview of the 2017 Scottish results: seats won

	Con	Lab	LD	SNP	UKIP	Grn	Ind	Oth
Aberdeen	11	9	4	19			2	
Aberdeenshire	23	1	14	21		1	10	
Angus	8		2	9			9	
Argyll and Bute	9		6	11			10	
Clackmannanshire	5	5		8				
Dumfries and Galloway	16	11	1	11			4	
Dundee	3	9	2	14			1	
East Ayrshire	6	9		14			2	1
East Dunbartonshire	6	2	6	7			1	
East Lothian	7	9		6				
East Renfrewshire	7	4		5			2	
Edinburgh	18	12	6	19		8		
Falkirk	7	9		12			2	
Fife	15	24	7	29				
Glasgow	9	30		39		7		
Highland	10	3	10	22		1	28	
Inverclyde	2	8	1	7			4	
Midlothian	5	7		6				
Moray	8	1		9			8	
Na h-Eileanan an Siar	1			7			23	
North Ayrshire	7	11		11			4	
North Lanarkshire	9	32		34			2	
Orkney						1	18	2
Perth and Kinross	17	1	4	15			3	
Renfrewshire	8	13	1	19			2	
Scottish Borders	15		2	9			8	
Shetland				1			21	
South Ayrshire	12	5		9			2	
South Lanarkshire	15	21	1	27				
Stirling	9	4		9		1		
West Dunbartonshire	2	8		10			1	1
West Lothian	7	12		13			1	

Overview of the 2017 Scottish results: vote share

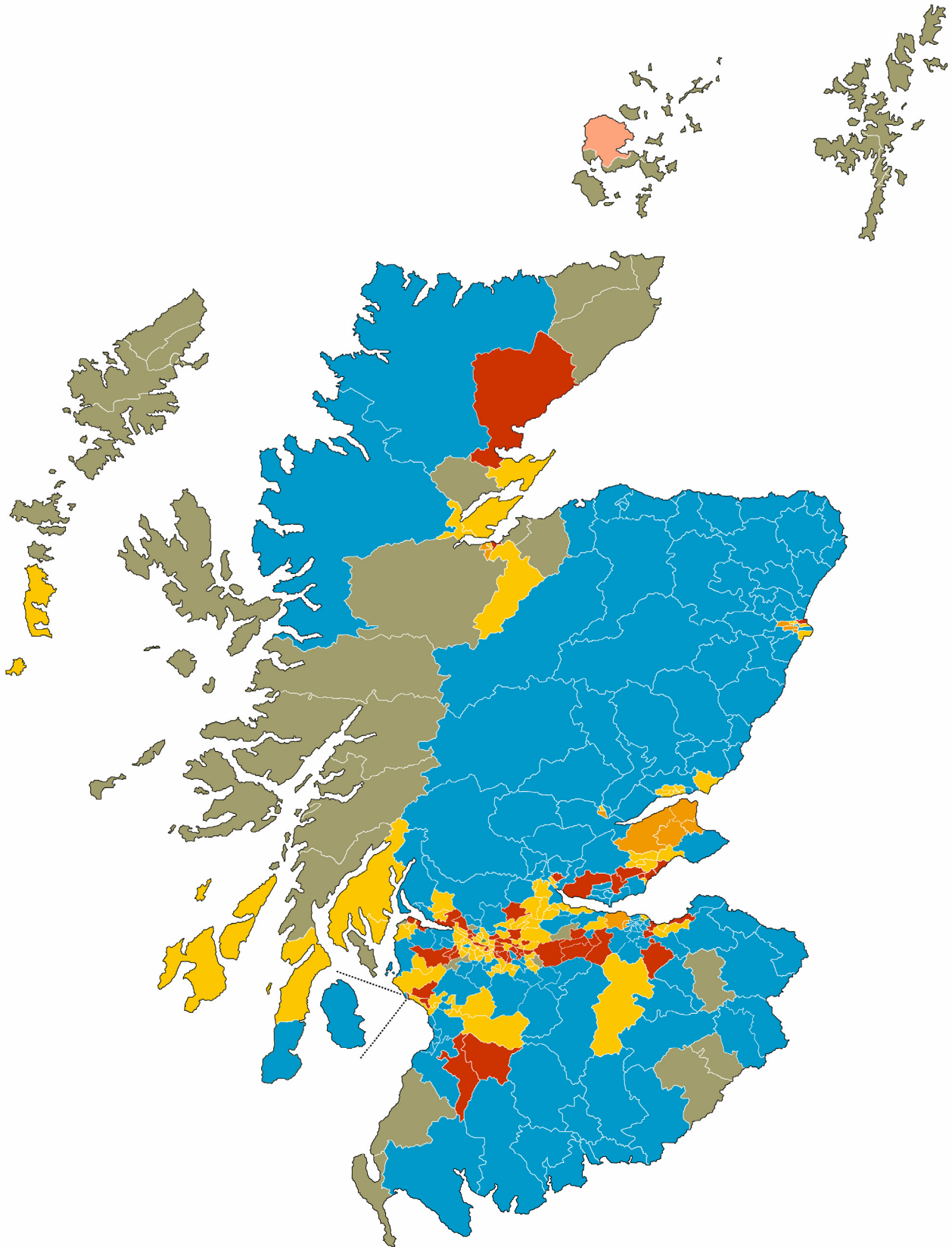
	Con	Lab	LD	SNP	UKIP	Grn	Ind	Oth
Aberdeen	25.2	17.5	15.5	33.1	0.3	2.2	6.0	0.1
Aberdeenshire	40.1	4.4	14.4	28.2		1.9	11.0	0.1
Angus	34.9	5.4	4.6	31.2			23.9	
Argyll and Bute	25.1	4.1	10.1	27.7	0.1	1.8	31.0	
Clackmannanshire	24.9	27.8	3.1	37.1		6.5	0.5	
Dumfries and Galloway	37.8	17.7	2.6	19.6		1.2	20.8	0.2
Dundee	17.5	20.6	11.5	40.5	0.2	2.4	5.6	1.7
East Ayrshire	24.3	25.2		38.7		1.3	8.1	2.4
East Dunbartonshire	24.8	14.0	15.2	29.2		4.7	12.1	
East Lothian	28.1	31.8	4.9	28.6		4.3	2.2	0.2
East Renfrewshire	37.4	17.6	2.3	24.7	0.3	1.4	16.2	0.1
Edinburgh	27.9	18.1	13.7	27.1	0.1	12.5	0.7	0.1
Falkirk	24.5	23.1		38.8	0.1	3.6	9.9	
Fife	21.2	24.7	13.2	32.6	0.1	3.4	4.4	0.3
Glasgow	15.2	31.3	2.9	39.1	0.7	8.6	1.3	0.8
Highland	15.9	7.0	13.1	24.4	0.2	3.2	36.0	0.3
Inverclyde	18.7	28.6	6.3	30.3	0.1		15.9	
Midlothian	22.7	30.2	2.0	30.7		6.9	7.5	
Moray	36.4	4.4	1.2	31.9		1.9	24.3	
Na h-Eileanan an Iar	3.4			19.2			77.5	
North Ayrshire	23.5	26.1		35.3	0.2	0.9	13.0	0.9
North Lanarkshire	15.9	33.0		38.4	0.4	1.3	10.1	0.9
Orkney						4.7	83.2	12.1
Perth and Kinross	41.3	4.2	12.6	31.5		3.5	6.8	0.1
Renfrewshire	21.0	28.3	4.1	37.7	0.1	3.3	5.3	0.3
Scottish Borders	42.9	3.0	8.9	22.2		2.4	20.7	
Shetland	1.0						99.0	
South Ayrshire	43.4	15.2		30.2		0.6	10.7	
South Lanarkshire	21.7	36.0	4.6	32.3	0.4	2.5	2.3	0.4
Stirling	37.2	16.2	3.3	34.8		6.6	2.0	
West Dunbartonshire	12.5	33.6	0.4	40.1		0.3	5.3	7.8
West Lothian	23.4	29.3	2.6	36.7	0.1	2.7	5.0	0.1

Overview of the 2017 Scottish results: candidates fielded

	Con	Lab	LD	SNP	UKIP	Grn	Ind	Oth
Aberdeen	14	20	14	25	4	7	13	1
Aberdeenshire	23	14	19	34		5	19	2
Angus	9	7	8	15			14	4
Argyll and Bute	11	6	10	16	1	3	29	1
Clackmannanshire	5	9	4	11		5	1	4
Dumfries and Galloway	16	17	3	17		7	26	20
Dundee	9	10	11	16	2	6	8	4
East Ayrshire	9	13		18		4	9	
East Dunbartonshire	7	8	6	12		7	6	
East Lothian	7	12	6	11		5	2	
East Renfrewshire	10	7	4	7	4	2	9	
Edinburgh	21	24	18	27	2	17	7	2
Falkirk	9	13		15	1	9	12	7
Fife	22	36	24	45	1	22	24	2
Glasgow	23	43	20	56	10	23	14	
Highland	21	18	21	31	1	8	61	8
Inverclyde	7	9	7	12	1		10	
Midlothian	6	10	2	12		6	5	
Moray	8	2	3	13		2	17	
Na h-Eileanan an Iar	3			9			48	6
North Ayrshire	10	18		19	2	3	16	
North Lanarkshire	21	42		44	6	9	19	8
Orkney						2	31	1
Perth and Kinross	19	7	12	23		11	14	1
Renfrewshire	12	22	10	24	1	12	6	2
Scottish Borders	18	8	9	13		7	20	4
Shetland	2			1			29	1
South Ayrshire	12	9		14		1	9	4
South Lanarkshire	21	32	20	38	8	19	8	20
Stirling	10	10	6	14		7	2	4
West Dunbartonshire	6	12	1	13		1	6	4
West Lothian	9	16	9	23	1	8	2	

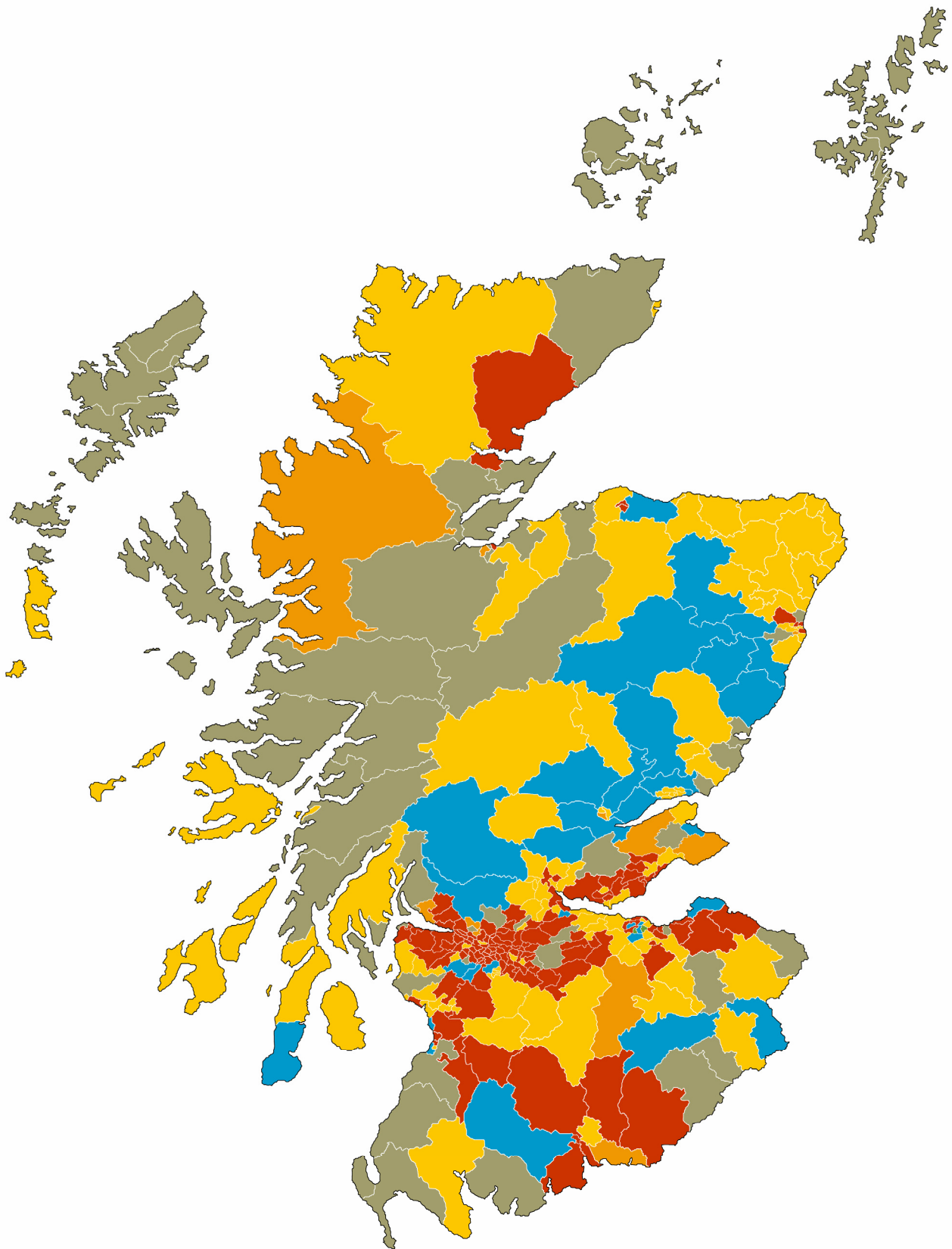
2017 Scottish ward map

showing party that won most first preference votes

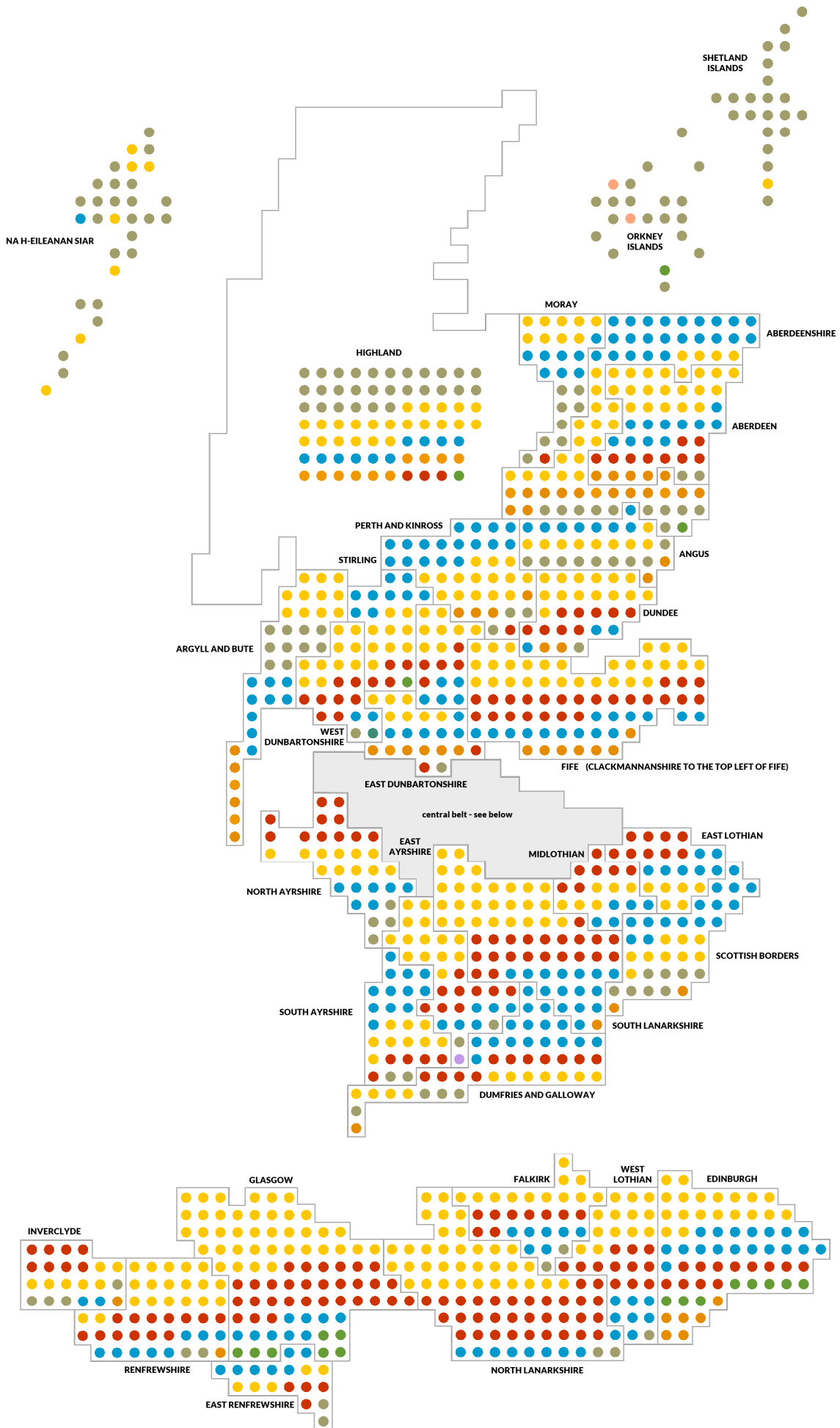


2012 Scottish ward map

showing party that won most first preference votes



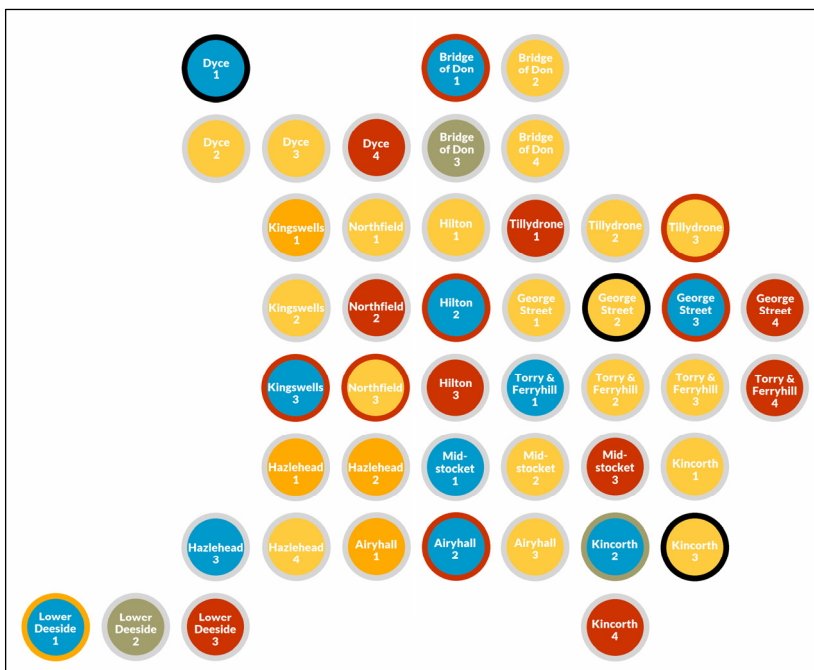
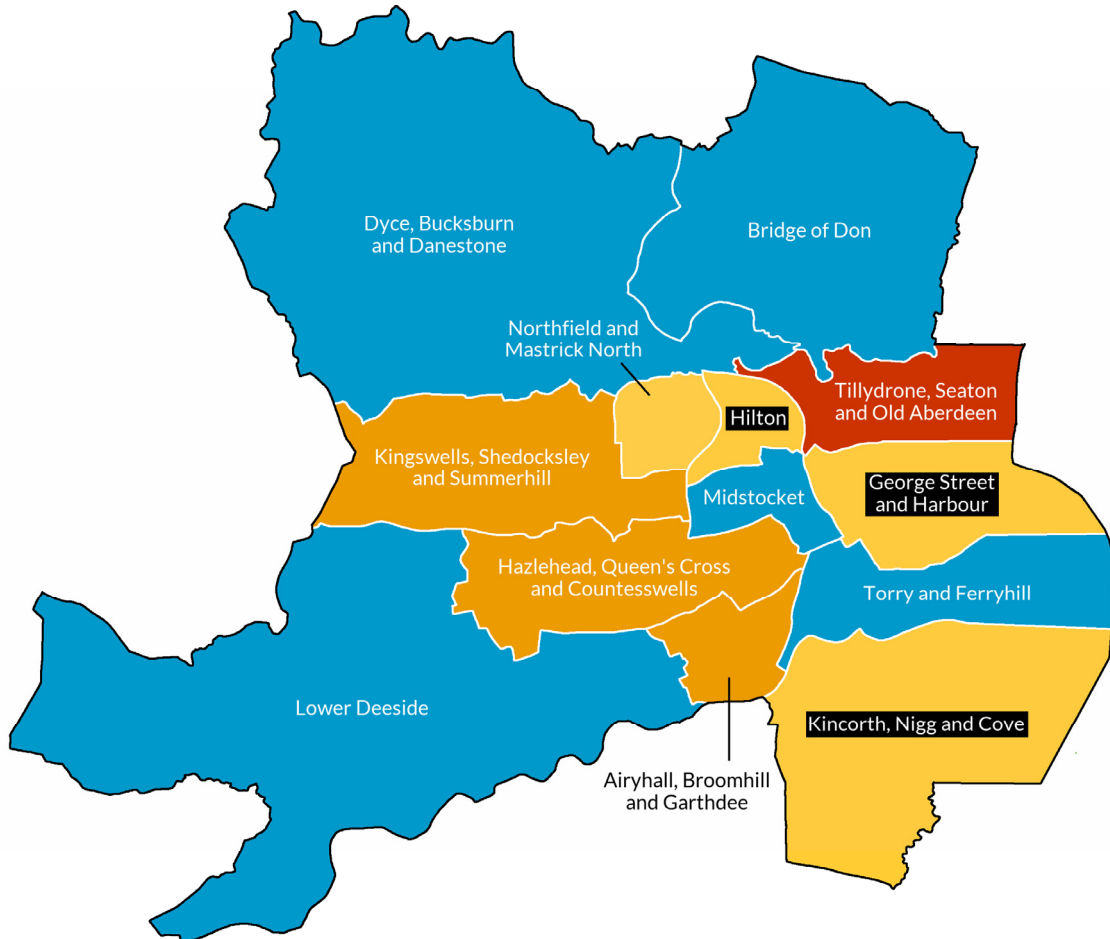
2017 proportional map



Aberdeen

NOC
no change

Minor boundary changes



Results dashboard

Airyhall 1	Airyhall 2	Airyhall 3	Bridge of Don 1	Bridge of Don 2	Bridge of Don 3	Bridge of Don 4
Dyce 1	Dyce 2	Dyce 3	Dyce 4	George Street 1	George Street 2	George Street 3
George Street 4	Hazlehead 1	Hazlehead 2	Hazlehead 3	Hazlehead 4	Hilton 1	Hilton 2
Hilton 3	Kincorth 1	Kincorth 2	Kincorth 3	Kincorth 4	Kingswells 1	Kingswells 2
Kingswells 3	Lower Deeside 1	Lower Deeside 2	Lower Deeside 3	Midstocket 1	Midstocket 2	Midstocket 3
Northfield 1	Northfield 2	Northfield 3	Tillydrone 1	Tillydrone 2	Tillydrone 3	Torry 1
Torry 2	Torry 3	Torry 4				

Gains and losses

	Gained	Lost
Conservatives	8 Airyhall, Broomhill and Garthdee Bridge of Don Dyce, Bucksburn and Danestone George Street and Harbour (seat created) Hilton, Woodside and Stockethill Kincorth, Nigg and Cove Kingswells, Sheddocksley and Summerhill Lower Deeside	
SNP	4 George Street and Harbour Kincorth, Nigg and Cove (seat created) Northfield and Mastrick North Tillydrone, Seaton and Old Aberdeen	
Labour		8 Airyhall, Broomhill and Garthdee Bridge of Don Dyce, Bucksburn and Danestone George Street and Harbour Hilton, Woodside and Stockethill Kingswells, Sheddocksley and Summerhill Northfield and Mastrick North Tillydrone, Seaton and Old Aberdeen
Liberal Democrats		1 Lower Deeside
Independent		1 Kincorth, Nigg and Cove

council historic results

	Conservative		Labour		Liberal Democrat		SNP		Independent		Others	
	Seats	%votes	Seats	%votes	Seats	%votes	Seats	%votes	Seats	%votes	Seats	%votes
2017	11	25.0	9	16.9	4	15.4	19	32.6	2	7.5	0	2.6
2012	3	9.7	17	29.7	5	15.1	15	31.3	3	11.2	0	3.1
2007	5	14.1	10	24.6	15	26.9	12	29.5	1	2.7	0	2.3
2003	3	15.3	14	24.2	20	35.4	6	22.9	0	0.5	0	1.7
1999	6	17.3	22	31.9	12	25.5	3	25.1	0	0.2	0	0.0
1995	9	14.4	30	42.0	10	23.9	1	18.1	0	0.9	0	0.7
1992	10	23.6	27	34.8	13	25.6	2	15.6	0	0.0	0	1.9
1988	9	18.3	28	45.1	14	27.3	1	9.4	0	0.0	0	0.3
1984	8	21.8	28	40.7	14	33.6	0	3.7	0	0.0	0	0.2
1980	13	32.4	27	44.3	8	18.7	0	4.1	0	0.3	0	0.1
1977	16	36.0	22	37.5	7	15.8	2	5.3	1	3.5	0	1.8
1974	17	34.8	29	45.0	2	14.6	0	2.0	0	3.0	0	0.5

Airyhall, Broomhill and Garthdee

Westminster constituency: Aberdeen South (proposed constituency: Aberdeen South)
 Scottish Parliament constituencies: Aberdeen South and North Kincardine/Aberdeen Central

		1st Pref	%	stage 2	stage 3	stage 4	stage 5	stage 6	stage 7	stage 8	stage 9	stage 10
*Ian Yuill	LD	2,458	40.2									
Douglas Lumsden	Con	1,533	25.1									
*Gordon S. Townson	SNP	1,417	23.2	1,597								
*Angela Taylor	Lab	708	11.6	1,077								

Bridge of Don

Westminster constituencies: Gordon/Aberdeen North (proposed constituency: Aberdeen North)
 Scottish Parliament constituency: Aberdeen Donside

		1st Pref	%	stage 2	stage 3	stage 4	stage 5	stage 6	stage 7	stage 8	stage 9	stage 10
Brett Hunt	Con	1,868	29.0									
Alison Alphonse	SNP	1,610	25.0									
*John M. Reynolds	Ind	1,045	16.2	1,132	1,138	1,140	1,180	1,327	1,599			
*Sandy Stuart	SNP	862	13.4	870	997	1,000	1,010	1,056	1,131	1,158	1,373	
*Willie Young	Lab	805	12.5	850	854	856	856	871	1,026	1,047		
Karen Farquhar	LD	669	10.4	783	791	794	804	850				
George Saunders	Ind	279	4.3	306	309	318	339					
Simon McLean	Ind	70	1.1	83	84	92						
James E.R. Irving-Lewis	Soli	28	0.4	33	35							

Dyce, Bucksburn and Danestone

Westminster constituencies: Gordon/Aberdeen North (proposed constituency: Aberdeen North)
 Scottish Parliament constituency: Aberdeen Donside

		1st Pref	%	stage 2	stage 3	stage 4	stage 5	stage 6	stage 7	stage 8	stage 9	stage 10
Avril MacKenzie	Con	2,012	30.4									
*Neil MacGregor	SNP	1,670	25.3									
*Gill Samarai	SNP	785	11.9	799	1,087	1,116	1,177	1,318				
*Barney Crockett	Lab	744	11.3	806	814	1,142	1,273	1,484				
Coral Duthie	Ind	509	7.7	658	670	709	943					
*Graeme S. Lawrence	Lab	458	6.9	505	514							
Dorothy Pearce	LD	430	6.5	615	626	666						

George Street and Harbour

Westminster constituency: Aberdeen North (proposed constituency: Aberdeen North/Aberdeen South)
 Scottish Parliament constituency: Aberdeen Central

		1st Pref	%	stage 2	stage 3	stage 4	stage 5	stage 6	stage 7	stage 8	stage 9	stage 10
Dell Henrickson	SNP	753	20.8									
Michael F. Hutchison	SNP	632	17.4	651	654	677	867					
Ryan Houghton	Con	588	16.2	588	602	642	647	650	664	689	836	
Sandra MacDonald	Lab	545	15.0	545	550	579	583	597	864			
Guy Ingerson	Grn	364	10.0	364	366	425	440	490	500	535		
Mike Scott	Lab	292	8.1	292	293	315	316	320				
Wendy A.E. Stuart	SNP	210	5.8	210	217	223						
John Waddell	LD	206	5.7	206	211							
John W. Stephen	UKIP	32	0.9	32								

Hazlehead, Queen's Cross and Countesswells

Westminster constituency: Aberdeen South (proposed constituency: Aberdeen South)
 Scottish Parliament constituencies: Aberdeen South and North Kincardine/Aberdeen Central

		1st Pref	%	stage 2	stage 3	stage 4	stage 5	stage 6	stage 7	stage 8	stage 9	stage 10
*Jennifer Stewart	LD	1,725	23.0									
*Martin Greig	LD	1,592	21.2									
Claire Imrie	Con	1,326	17.7	1,381	1,395	1,448	2,614					
Steve Robertson	Con	1,214	16.2	1,251	1,274	1,345						
John Cooke	SNP	1,210	16.1	1,240	1,252	1,372	1,396					
John McLeod	Lab	441	5.9	470	481							

Hilton, Woodside and Stockethill

Westminster constituency: Aberdeen North (proposed constituency: Aberdeen North)
 Scottish Parliament constituencies: Aberdeen Donside/Aberdeen Central

		1st Pref	%	stage 2	stage 3	stage 4	stage 5	stage 6	stage 7	stage 8	stage 9	stage 10
*Neil C. Copland	SNP	1,148	25.3									
Freddie John	Con	889	19.6	889	914	933	991	1,019	1,040	1,235		
*Lesley Dunbar	Lab	818	18.0	819	844	871	914	1,253				
Lauren S. Wards	SNP	729	16.1	739	761	829	885	907	925			
Lewis MacLeod	Lab	369	8.1	369	379	393	445					
Sam Petchey	LD	219	4.8	219	248	308						
Peter Kennedy	Grn	186	4.1	187	224							
David P. Henderson	Ind	179	3.9	179								

Kincorth, Nigg and Cove

Westminster constituency: Aberdeen South (proposed constituency: Aberdeen South)
 Scottish Parliament constituency: Aberdeen South and North Kincardine

		1st Pref	%	stage 2	stage 3	stage 4	stage 5	stage 6	stage 7	stage 8	stage 9	stage 10
*Stephen Flynn	SNP	1,396	27.0									
Philip Sellar	Con	1,113	21.5									
*Alex Nicoll	SNP	707	13.7	1,020	1,023	1,042						
Sarah Duncan	Lab	590	11.4	596	602	616	616	671	960	1,199		
*Andy Finlayson	Ind	562	10.9	572	586	720	721	812	846			
Lynn Thomson	Lab	318	6.1	322	330	344	344	388				
Cameron Finnie	LD	270	5.2	273	286	305	306					
Finlay Crossan	Ind	220	4.3	224	233							

Kingswells, Sheddocksley and Summerhill

Westminster constituencies: Aberdeen North/Aberdeen South (proposed constituency: Aberdeen North)
 Scottish Parliament constituency: Aberdeen Donside

		1st Pref	%	stage 2	stage 3	stage 4	stage 5	stage 6	stage 7	stage 8	stage 9	stage 10
*Steve Delaney	LD	1,825	36.2									
*David J. Cameron	SNP	895	17.7	973	975	998	1,669					
John Wheeler	Con	797	15.8	952	980	1,001	1,009	1,033	1,342			
Barry Mitchell	Lab	690	13.7	768	779	818	849	953				
Josh Mennie	SNP	678	13.4	723	731	770						
Pippa Robertson	Grn	90	1.8	150	159							
Philip F. Clarke	UKIP	68	1.4	78								

Lower Deeside

Westminster constituency: Aberdeen South (proposed constituency: Aberdeen South)

Scottish Parliament constituency: Aberdeen Donside

		1st Pref	%	stage 2	stage 3	stage 4	stage 5	stage 6	stage 7	stage 8	stage 9	stage 10
Philip Bell	Con	2,714	39.8									
*Marie Boulton	Ind	1,119	16.4	1,449	1,453	1,512	1,556	1,823				
*M. Tauqeer Malik	Lab	1,040	15.3	1,155	1,165	1,211	1,242	1,448	1,497	1,977		
Pamela D. McBain	SNP	1,028	15.1	1,043	1,049	1,069	1,146	1,224	1,235			
Ken McLeod	LD	541	7.9	744	752	771	816					
Nir Oren	Grn	195	2.9	210	213	224						
Kenneth R. Pratt	Ind	143	2.1	203	206							
Robbie Bowman	Lib	31	0.5	46								

Midsocket and Rosemount

Westminster constituencies: Aberdeen North/Aberdeen South (proposed constituency: Aberdeen North/Aberdeen South)

Scottish Parliament constituency: Aberdeen Central

		1st Pref	%	stage 2	stage 3	stage 4	stage 5	stage 6	stage 7	stage 8	stage 9	stage 10
Tom Mason	Con	1,318	27.7									
*Bill Cormie	SNP	1,195	25.1									
*Jenny Laing	Lab	935	19.7	960	960	971	1,040	1,154	1,283			
Derek E. Davidson	SNP	398	8.4	399	404	404	491	525	605			
Dustin MacDonald	Ind	311	6.5	324	324	379	420	492				
Alex Jarvis	Grn	256	5.4	261	261	268						
William Sell	LD	245	5.2	270	272	293	332					
Bill Robb	Ind	97	2.0	117	118							

Northfield and Mastrick North

Westminster constituency: Aberdeen North (proposed constituency: Aberdeen North)

Scottish Parliament constituency: Aberdeen Donside

		1st Pref	%	stage 2	stage 3	stage 4	stage 5	stage 6	stage 7	stage 8	stage 9	stage 10
*Jackie Dunbar	SNP	1,747	39.9									
*Gordon Graham	Lab	692	15.8	728	741	780	886	903	911	1,551		
Frank Gilfeather	Lab	629	14.4	656	662	693	789	799	810			
Alan Martin	Con	376	8.6	380	396	431						
Ciaran McRae	SNP	370	8.4	743	749	765	776	1,207				
Jessica Mennie	SNP	333	7.6	487	494	503	516					
Sam Forman	LD	154	3.5	170	188							
Faith J. Robertson-Foy	Ind	81	1.8	86								

Tillydrone, Seaton and Old Aberdeen

Westminster constituency: Aberdeen North (proposed constituency: Aberdeen North)

Scottish Parliament constituency: Aberdeen Central

		1st Pref	%	stage 2	stage 3	stage 4	stage 5	stage 6	stage 7	stage 8	stage 9	stage 10
*Ross Grant	Lab	867	27.0									
Alexander McLellan	SNP	825	25.6									
*Jim Noble	SNP	545	16.9	550	567	570	583	595	683	775	840	
Emma Farquhar	Con	342	10.6	344	345	351	373	409	432	471		
*Ramsay Milne	Lab	245	7.6	288	289	293	296	327	380			
Alex Arthur	Grn	178	5.5	181	181	182	188	231				
Jenny Wilson	LD	133	4.1	134	135	138	143					
Stephen Adams	UKIP	53	1.6	54	54	60						
Dave MacDonald	NF	29	0.9	29	29							

Torry and Ferryhill

Westminster constituencies: Aberdeen North/Aberdeen South (proposed constituency: Aberdeen South)

Scottish Parliament constituencies: Aberdeen Donside/Aberdeen Central

		1st Pref	%	stage 2	stage 3	stage 4	stage 5	stage 6	stage 7	stage 8	stage 9	stage 10
*Alan Donnelly	Con	1,337	26.1									
Christian G. Allard	SNP	910	17.8	914	915	921	964	988	1,013	1,037	1,159	
Catriona MacKenzie	SNP	847	16.5	851	851	854	915	956	1,001	1,017	1,143	
*Yvonne Allan	Lab	843	16.5	874	874	881	909	990	1,324			
David Fryer	Ind	580	11.3	617	620	629	681	755	799	846		
Piotr Teodorowski	Lab	467	9.1	475	475	477	499	547				
Gregor McAbery	LD	286	5.6	333	334	340	378					
Renee Slater	Grn	269	5.3	275	276	283						
William A. McIntosh	UKIP	49	1.0	66								
Billy Watson	NF	10	0.2	11								

Summary of results: Aberdeen

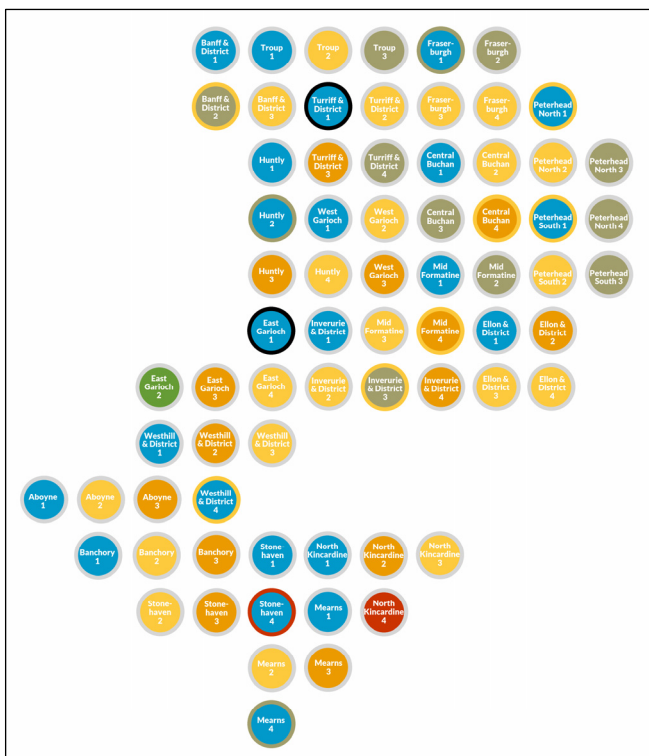
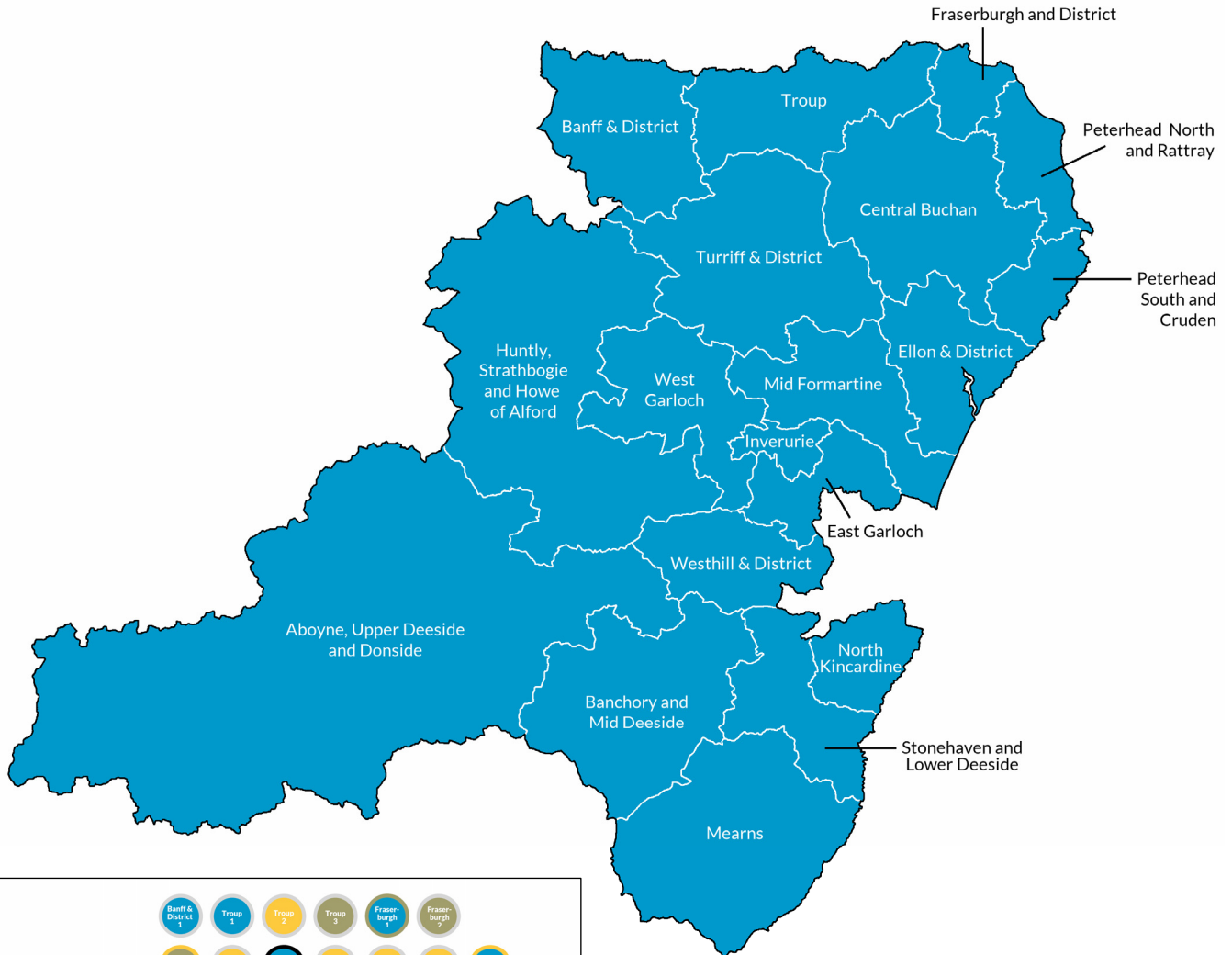
First preference votes

	Year	Elec	%Poll	Con	Lab	LD	SNP	UKIP	Grn	Ind	Other
Airyhall, Broomhill and Garthdee	2017	11,898	51.9	25.1	11.6	40.2	23.2				
	2012	44,975	40.3	15.2	22.4	34.0	22.3		3.1	2.9	
Bridge of Don	2017	14,910	49.3	29.0	12.5	10.4	38.4			21.6	0.4
	2012	14,363	38.6	6.1	18.8	6.2	37.2		1.8	29.9	
Dyce, Bucksburn and Danestone	2017	15,272	44.2	30.4	18.2	6.5	37.2			7.7	
	2012	14,397	33.2	7.7	36.7	7.5	41.9		2.5	3.7	
George Street and Harbour By-election	2017	12,226	30.5	16.2	23.1	5.7	44.0	0.9	10.0		
	2015		15.6								
	2012	13,365	20.5	6.7	31.5	9.9	33.7			9.9	8.4
Hazlehead, Queen's Cross & stageesswells Hazlehead, Ashley and Queen's Cross	2017	14,068	54.3	33.9	5.9	44.2	16.1				
	2012		43.1								
Hilton, Woodside and Stockethill By-election	2017	11,544	40.5	19.6	26.1	4.8	41.4		4.1	3.9	
	2015		25.7								
Hilton, Woodside and Stockethill	2012	11,112	36.7	5.4	45.0	3.9	35.5		3.7	6.5	
	2017	12,953	40.9	21.5	17.5	5.2	40.7			15.2	
	2015		25.3	9.8	19.1	6.5	61.0		3.6		
Kincorth, Nigg and Cove By-election	2012	12,075	34.4	5.4	37.9	8.1	34.1			14.5	
	2017	11,272	45.5	15.8	13.7	36.2	31.1	1.4	1.8		
Kingswells and Sheddocksley	2012	10,826	35.1	6.9	31.5	21.5	35.0		2.9	2.2	
	2017	11,887	57.7	39.8	15.3	7.9	15.1		2.9	18.5	0.5
Lower Deeside	2012	11,376	43.8	14.4	15.0	15.3	13.3			41.9	
	2017	10,908	44.3	27.7	19.7	5.2	33.5		5.4	8.5	
	2015		24.3								
Midstocket and Rosemount By-election	2012	11,670	33.4	13.8	32.4	6.4	38.9		6.4	2.1	
	2017	12,252	37.2	8.6	30.2	3.5	55.9			1.8	
	2012	11,800	33.7	2.3	45.4	2.1	48.1				2.1
Tillydrone, Seaton and Old Aberdeen	2017	9,213	36.4	10.6	34.6	4.1	42.5	1.6	5.5		0.9
	2012	13,076	22.0	4.3	44.5	4.6	33.4		7.0		0.3
Torry and Ferryhill	2017	15,191	37.8	26.1	25.6	5.6	43.4	1.0	5.3	11.3	0.2
	2012	15,025	29.3	15.3	34.5	7.7	30.9		3.3	8.0	0.3

Aberdeenshire

NOC
no change

Minor boundary changes



Results dashboard

Aboyne 1	Aboyne 2	Aboyne 3	Banchory 1	Banchory 2	Banchory 3	Banff 1
Banff 2	Banff 3	Central Buchan 1	Central Buchan 2	Central Buchan 3	Central Buchan 4	East Garioch 1
East Garioch 2	East Garioch 3	East Garioch 4	Ellon & District 1	Ellon & District 2	Ellon & District 3	Ellon & District 4
Fraserburgh 1	Fraserburgh 2	Fraserburgh 3	Fraserburgh 4	Huntly 1	Huntly 2	Huntly 3
Huntly 4	Inverurie 1	Inverurie 2	Inverurie 3	Inverurie 4	Mearns 1	Mearns 2
Mearns 3	Mearns 4	Mid Formartine 1	Mid Formartine 2	Mid Formartine 3	Mid Formartine 4	N. Kincardine 1
N. Kincardine 2	N. Kincardine 3	N. Kincardine 4	Peterhead North 1	Peterhead North 2	Peterhead North 3	Peterhead North 4
Peterhead South 1	Peterhead South 2	Peterhead South 3	Stonehaven 1	Stonehaven 2	Stonehaven 3	Stonehaven 4
Troup 1	Troup 2	Troup 3	Turriff 1	Turriff 2	Turriff 3	Turriff 4
West Garioch 1	West Garioch 2	West Garioch 3	Westhill 1	Westhill 2	Westhill 3	Westhill 4

Gains and losses

	Gained	Lost
Conservatives	9 East Garioch Fraserburgh and District Huntly, Strathbogie and Howe of Alford Mearns Peterhead North and Rattray Peterhead South and Cruden Stonehaven and Lower Deeside Turriff and District Westhill and District	
Liberal Democrats	2 Central Buchan Mid Formartine	
Independent	2 Banff and District Inverurie and District	3 Fraserburgh and District Huntly, Strathbogie and Howe of Alford Mearns
SNP		7 Banff and District Central Buchan Inverurie and District Mid Formartine Peterhead North and Rattray Peterhead South and Cruden Westhill and District
Labour		1 Stonehaven and Lower Deeside

council historic results

	Conservative		Labour		Liberal Democrat		SNP		Independent		Others	
	Seats	%votes	Seats	%votes	Seats	%votes	Seats	%votes	Seats	%votes	Seats	%votes
2017	23	32.9	1	1.4	14	20.0	21	30.0	10	14.3	1	1.4
2012	14	21.2	2	6.8	12	15.4	28	39.0	11	14.5	1	3.1
2007	14	20.8	0	5.4	24	25.5	22	34.2	8	12.7	0	1.3
2003	11	21.0	0	3.3	28	33.5	18	27.6	11	14.5	0	0.2
1999	7	18.4	0	5.0	28	32.8	23	29.4	10	14.3	0	0.1
1995	4	10.8	0	6.3	15	24.0	15	33.1	13	25.8	0	0.1
1992	7	15.5	0	1.6	7	22.3	8	22.0	24	38.4	0	0.2
1988	2	9.6	0	5.8	13	18.6	9	27.4	22	38.0	0	0.6
1984	7	19.0	0	5.2	3	13.4	6	11.3	26	51.1	0	0.0
1980	6	18.2	0	5.0	4	7.8	5	20.9	27	47.1	0	0.9
1977	5	16.0	0	0.0	2	11.9	1	10.2	34	60.6	0	1.2
1974	8	19.1	1	6.6	2	7.7	0	0.0	31	64.6	0	2.0

Prior to 1995 the Aberdeenshire figure is a combination of the results of the abolished district councils of Banff and Buchan, Gordon and Kincardine and Deeside.

Aboyne, Upper Deeside and Donside

Westminster constituency: West Aberdeenshire and Kincardine (proposed constituency: Gordon and Deeside)
 Scottish Parliament constituency: Aberdeenshire West

		1st Pref	%	stage 2	stage 3	stage 4	stage 5	stage 6	stage 7	stage 8	stage 9	stage 10
Paul Gibb	Con	2,093	44.0									
*Geva Blackett	SNP	1,364	29.7									
*Peter Argyle	LD	900	18.9	1,308								
Anne Reid		226	4.7	338								
Claire Millar	Lab	176	3.7	239								

Banchory and Mid Deeside

Westminster constituency: West Aberdeenshire and Kincardine (proposed constituency: Kincardine and Angus East)
 Scottish Parliament constituency: Aberdeenshire West

		1st Pref	%	stage 2	stage 3	stage 4	stage 5	stage 6	stage 7	stage 8	stage 9	stage 10
Ann Ross	Con	2,525	52.8									
Eileen Durno	SNP	1,046	21.9	1,088	1,162	1,418						
Rosemary E. Bruce	LD	968	20.3	1,690								
Iain Gillies	Lab	241	5.0	353	596							

Banff and District

Westminster constituency: Banff and Buchan (proposed constituency: Banff and Buchan)
 Scottish Parliament constituency: Banffshire and Buchan Coast

		1st Pref	%	stage 2	stage 3	stage 4	stage 5	stage 6	stage 7	stage 8	stage 9	stage 10
*Mike Roy	Con	1,509	36.2									
*John Cox	Ind	1,092	26.2									
Glen D. Reynolds	SNP	1,049	25.2									
Alison Simpson	LD	521										

Central Buchan

Westminster constituency: Banff and Buchan (proposed constituency: Banff and Buchan)
 Scottish Parliament constituency: Aberdeenshire East

		1st Pref	%	stage 2	stage 3	stage 4	stage 5	stage 6	stage 7	stage 8	stage 9	stage 10
Marion A. Buchan	Con	1,808	37.3									
*Jim Ingram	SNP	1,188	24.5									
*Norman Smith	Ind	863	17.8	1,133								
Anne M. Simpson	LD	505	10.4	760	777	854	1,169					
*Lenny Pirie	SNP	486	10.0	518	700	728						

East Garioch

Westminster constituencies: Gordon/West Aberdeenshire and Kincardine
 (proposed constituency: Gordon and Deeside)
 Scottish Parliament constituencies: Aberdeenshire East/Aberdeenshire West

		1st Pref	%	stage 2	stage 3	stage 4	stage 5	stage 6	stage 7	stage 8	stage 9	stage 10
Dominic Lonchay	Con	1,429	31.3									
*Martin Ford	Grn	850	18.6	921								
*Fergus Hood	LD	842	18.5	1,078								
Glen Reid	SNP	688	15.1	696	706	708	752	1,361				
Conor McKay	SNP	571	12.5	578	590	592	659					
Ann Thorpe	Lab	179	3.9	229	295	297						

Ellon and District

Westminster constituency: Gordon (proposed constituency: Banff and Buchan/Gordon and Deeside)

Scottish Parliament constituency: Aberdeenshire East

		1st Pref	%	stage 2	stage 3	stage 4	stage 5	stage 6	stage 7	stage 8	stage 9	stage 10
*Gillian L. Owen	Con	2,258	40.9									
*Isobel Davidson	LD	1,087	19.7	1,704								
*Richard G. Thomson	SNP	987	17.9	1,034	1,094	1,264						
Anouk Kahanov-Kloppert	SNP	768	13.9	794	844	1,025						
John P. Morgan	Lab	415	7.5	548	836							

Fraserburgh and District

Westminster constituency: Banff and Buchan (proposed constituency: Banff and Buchan)

Scottish Parliament constituency: Banffshire and Buchan Coast

		1st Pref	%	stage 2	stage 3	stage 4	stage 5	stage 6	stage 7	stage 8	stage 9	stage 10
Andy Kille	Con	1,229	24.1									
Doreen Mair	Ind	743	14.6	781	790	873	950	1,061				
*Brian A. Topping	SNP	652	12.8	653	709	731	763	776	780	827	968	
*Charles C. Buchan	SNP	614	12.0	617	758	783	811	855	859	910	999	
*Ian Tait	Ind	496	9.7	529	532	564	590	637	644	743		
*Michael Watt	Ind	329	6.5	352	359	397	429	470	478			
Kenneth D. Watt	Lab	267	5.2	282	287	311						
Ann Bell	LD	262	5.1	292	299	313	362					
David Donn	SNP	256	5.0	257								
Charlie Reid	Ind	252	4.9	258	267							

Huntly, Strathbogie and Howe of Alford

Westminster constituency: Gordon (proposed constituency: Gordon and Deeside)

Scottish Parliament constituency: Aberdeenshire West

		1st Pref	%	stage 2	stage 3	stage 4	stage 5	stage 6	stage 7	stage 8	stage 9	stage 10
*Moira Ingleby	Con	1,741	30.7									
Robbie Withey	Con	1,159	20.4									
*John Latham	LD	995	17.5	1,213								
*Gwyneth E. Petrie	SNP	895	15.8	924	931	931	994	1,639				
Kate Monahan	SNP	589	10.4	595	602	602	702					
Bryan S. Begg	Lab	294	5.2	363	391	396						

Inverurie and District

Westminster constituency: Gordon (proposed constituency: Gordon and Deeside)

Scottish Parliament constituency: Aberdeenshire East

		1st Pref	%	stage 2	stage 3	stage 4	stage 5	stage 6	stage 7	stage 8	stage 9	stage 10
Colin Clark	Con	1,732	36.0									
Neil Baillie	SNP	1,085	22.5									
Judy M. Whyte		982	20.4									
Marion Ewenson	LD	568	11.8	951	959	966						
*Bryan Stuart	SNP	245	5.1	261	360	363						
Sarah Flavell	Lab	206	4.3	265	270	272						

Mearns

Westminster constituency: West Aberdeenshire and Kincardine

(proposed constituency: Kincardine and Angus East)

Scottish Parliament constituency: Angus North and Mearns

		1st Pref	%	stage 2	stage 3	stage 4	stage 5	stage 6	stage 7	stage 8	stage 9	stage 10
*George Carr	Con	2,034	36.2									
*Leigh Wilson	SNP	901	16.0	914	936	936	997	1,045	1,735			
Carole Wise	SNP	700	12.5	705	715	716	751	816				
*Bill Howatson	LD	599	10.7	702	768	773	864	1,100	1,145			
*Dave Stewart	Ind	472	8.4	517	546	550	597					
Jeff Hutchison	Con	461	8.2	1,116	1,142							
Karen Allen	Grn	233	4.2	248	284	285						
Patrick Coffield	Lab	220	3.9	237								

Mid Formartine

Westminster constituencies: Gordon/Banff and Buchan (proposed constituency: Gordon and Deeside)

Scottish Parliament constituency: Aberdeenshire East

		1st Pref	%	stage 2	stage 3	stage 4	stage 5	stage 6	stage 7	stage 8	stage 9	stage 10
*Jim Gifford	Con	1,797	34.6									
*Paul Johnston	Ind	1,070	20.6									
Karen Adam	SNP	1,038	20.0	1,057								
Andrew J. Hassan	LD	491	9.5	724	731	731	860	930	1,227			
*Cryle Shand	SNP	302	5.8	456	467	468	534	627				
Jeff Goodhall	Ind	249	4.8	310	314							
Kirsten Muat	Lab	245	4.7	301	303	303						

North Kincardine

Westminster constituency: West Aberdeenshire and Kincardine (proposed constituency: Kincardine and Angus East)

Scottish Parliament constituency: Aberdeen South and North Kincardine

		1st Pref	%	stage 2	stage 3	stage 4	stage 5	stage 6	stage 7	stage 8	stage 9	stage 10
Colin Pike	Con	1,685	30.5									
*Ian J. Mollison	LD	1,221	22.1									
*Alastair Bews	SNP	1,138	20.6									
*Alison E.M. Evison	Lab	901	16.3	1,075	1,125							
Kes Smith	SNP	358	6.5	375	387							
William P. Ball	Grn	180	3.3	224	238							
David M. Lansdell	SDP	48	0.9	95	101							

Peterhead North and Rattray

Westminster constituency: Banff and Buchan (proposed constituency: Banff and Buchan)

Scottish Parliament constituency: Banffshire and Buchan Coast

		1st Pref	%	stage 2	stage 3	stage 4	stage 5	stage 6	stage 7	stage 8	stage 9	stage 10
Dianne Beagrie	Con	1,899	41.3									
*Anne M. Allan	SNP	1,012	22.0									
*Alan S. Buchan	Ind	587	12.8	855	861	925						
*Fiona McRae	SNP	549	12.0	593	667	689	690					
Iain Sutherland	Ind	443	9.6	658	661	728	731	972				
Alistair Massey	LD	105	2.3	228	230							

Peterhead South and Cruden

Westminster constituency: Banff and Buchan (proposed constituency: Banff and Buchan)

Scottish Parliament constituencies: Banffshire and Buchan Coast/Aberdeenshire East

		1st Pref	%	stage 2	stage 3	stage 4	stage 5	stage 6	stage 7	stage 8	stage 9	stage 10
Alan Fakley	Con	1,364	37.0									
*Stephen W. Smith	SNP	787	21.4	801	828	857	1,384					
Stephen W. Calder	Ind	559	15.2	618	719	909	932					
*Stuart W. Pratt	SNP	559	15.2	567	583	616						
Sam Coull	Ind	273	7.4	351	416							
Colin A. Simpson	LD	187	5.1	289								

Stonehaven and Lower Deeside

Westminster constituency: West Aberdeenshire and Deeside (proposed constituency: Kincardine and Angus East)

Scottish Parliament constituencies: Angus North and Mearns/Aberdeenshire West

		1st Pref	%	stage 2	stage 3	stage 4	stage 5	stage 6	stage 7	stage 8	stage 9	stage 10
*Wendy Agnew	Con	1,703	30.8									
Dennis Robertson	SNP	1,300	23.5									
Sarah Dickinson	LD	944	17.1	1,030	1,057	1,085	1,156					
Sandy Wallace	Con	820	14.9	1,196								
*Raymond J. Christie	Lab	351	6.4	382	403	410	457					
Rachel Shanks	Grn	212	3.8	223	313	316	365					
Philip Bishop	Ind	193	3.5	217	230	243						

Troup

Westminster constituency: Banff and Buchan (proposed constituency: Banff and Buchan)

Scottish Parliament constituency: Banffshire and Buchan Coast

		1st Pref	%	stage 2	stage 3	stage 4	stage 5	stage 6	stage 7	stage 8	stage 9	stage 10
*Mark Findlater	Con	1,535	44.8									
Ross A. Cassie	SNP	707	20.6	721	759	912						
*Hamish Partridge	Ind	513	15.0	740	759	795	804	1,165				
Ricky Taylor	SNP	393	11.5	406	420	438	443					
Sandy Leslie	LD	143	4.2	278	355							
Ray Stephen	Lab	136	4.0	201								

Turriff and District

Westminster constituency: Banff and Buchan (proposed constituency: Banff and Buchan)

Scottish Parliament constituency: Aberdeenshire East

		1st Pref	%	stage 2	stage 3	stage 4	stage 5	stage 6	stage 7	stage 8	stage 9	stage 10
*Iain Taylor	Con	1,854	37.4									
Alastair Forsyth	SNP	1,260	25.4									
*Anne Robertson	LD	981	19.8	1,324								
*Sandy Duncan	Ind	544	11.0	682	802	918	1,262					
Mike Rawlins	Ind	324	6.5	429	514	559						

West Garioch

Westminster constituencies: Gordon/West Aberdeenshire and Deeside (proposed constituency: Gordon and Deeside)

Scottish Parliament constituency: Aberdeenshire West

		1st Pref	%	stage 2	stage 3	stage 4	stage 5	stage 6	stage 7	stage 8	stage 9	stage 10
Sebastian Leslie	Con	1,809	42.5									
Victoria Harper	SNP	840	19.7	858	874	879	979	1,487				
Hazel Smith	LD	666	15.6	1,011	1,156							
Elaine Mitchell	SNP	439	10.3	451	461	466	578					
Richard Openshaw	Grn	306	7.2	354	402	436						
Peter Young	Lab	197	4.6	267								

Westhill and District

Westminster constituency: West Aberdeenshire and Kincardine (proposed constituency: Gordon and Deeside)

Scottish Parliament constituency: Aberdeenshire West

		1st Pref	%	stage 2	stage 3	stage 4	stage 5	stage 6	stage 7	stage 8	stage 9	stage 10
*Ron McKail	Con	2,019	33.7									
*Iris Walker	LD	1,370	22.9									
*David Aitchison	SNP	877	14.6	885	893	913	922	987	1,604			
Alistair McKelvie	Con	828	13.8	1,564								
Heather Coull	SNP	557	9.3	561	568	584	593	689				
Lindsey Kirkhill	Lab	266	4.4	279	332	378	422					
Derek Scott	Lib	79	1.3	79	115	127						

Summary of results: Aberdeenshire

First preference votes

	Year	Elec	%Poll	Con	Lab	LD	SNP	UKIP	Grn	Ind	Other
Aboyne, Upper Deeside and Donside	2017	9,011	53.2	44.0	3.7	18.9	29.7			4.7	
	2012	8,662	44.7	40.9	7.4	18.2	33.5				
Banchory and Mid Deeside	2017	8,807	54.6	52.8	5.0	20.3	21.9				
	2012	8,344	39.7	36.0	8.4	23.0	29.1		3.5		
Banff and Buchan By-election	2017	9,187	46.0	36.2		12.4	25.2			26.2	
	2016		29.5	44.0		19.8	36.2				
	2012	8,791	38.3	32.0		15.4	38.3				14.3
Central Buchan	2017	11,109	44.3	37.3		10.4	34.5			17.8	
	2012	10,361	38.2	32.9	8.6	9.3	33.7			15.5	
East Garioch	2017	10,144	45.3	31.3	3.9	18.5	27.6		18.6		
	2012	9,292	35.3	11.0	7.4	15.9	35.0		20.3	10.4	
Ellon and District	2017	11,818	47.2	40.9	7.5	19.7	31.8				
	2012	11,309	37.7	22.4	12.7	21.9	33.6			9.5	
Fraserburgh and District	2017	12,094	42.9	24.1	5.2	5.1	29.8			35.7	
	2012	11,288	37.9	14.5	9.7	18.1	36.8			20.9	
Huntly, Strathbogie and Howe of Alford By-election	2017	12,101	47.8	51.1	5.2	17.5	26.2				
	2015		34.5	36.3	4.8	22.9	35.4				0.5
	2012	11,397	36.6	32.0		22.1	21.0		7.5	17.4	
Iverurie and District By-election	2017	11,228	43.3	36.0	4.3	11.8	27.6			20.4	
	2016		30.4	38.8	4.1	22.5	34.6				
	2012	10,204	34.8	23.0	17.5	22.9	24.6		7.7	4.3	
Mearns	2017	11,784	48.3	44.4	3.9	10.7	28.5		4.2	8.4	
	2012	11,056	38.2	21.4	12.1	28.9	22.8			14.8	
Mid Formartine	2017	11,359	46.1	34.6	4.7	9.5	25.8			25.4	
	2012	11,947	37.5	24.0	13.2	14.6	26.5			21.6	
North Kincardine	2017	12,346	45.2	30.5	16.3	22.1	27.1		3.3		0.9
	2012	10,659	37.5	27.7	30.2	15.6	24.8				1.6
Peterhead North and Rattray	2017	12,041	39.0	41.3		2.3	34.0			22.4	
	2012	10,974	33.0	26.9	10.1	5.5	31.1			26.3	
Peterhead South and Cruden	2017	9,249	40.8	37.0		5.1	36.6			22.6	
	2012	8,804	35.1	19.8			54.3			25.9	
Stonehaven and Lower Deeside	2017	11,284	49.7	45.7	6.4	17.1	23.5		3.8	3.5	
	2012	10,798	38.6	29.1	16.9	13.2	20.5		10.7	9.7	
Troup By-election	2017	7,902	44.2	44.8	4.0	4.2	32.1			15.0	
	2014		32.4	22.8	5.6	5.6	46.1		2.7	17.2	
	2012	7,709	37.3	35.1	10.9	3.3	33.3			17.3	
Turriff and District	2017	10,708	46.8	37.4		19.8	25.4			17.5	
	2012	9,300	37.2	20.8		24.1	30.7			21.7	2.8
West Garioch	2017	9,047	47.6	42.5	4.6	15.6	30.0		7.2		
	2012	8,695	6.3	24.2		16.1	49.3		10.5		
Westhill and District	2017	12,017	50.4	47.5	4.4	22.9	23.9				1.3
	2012	10,971	36.4	35.7	13.2	29.3	21.8				

Angus

Minor boundary changes



Results dashboard

Arbroath East 1	Arbroath East 2	Arbroath East 3	Arbroath West 1	Arbroath West 2	Arbroath West 3	Arbroath West 4
Brechin 1	Brechin 2	Brechin 3	Carnoustie 1	Carnoustie 2	Carnoustie 3	Forfar 1
Forfar 2	Forfar 3	Forfar 4	Kirriemuir 1	Kirriemuir 2	Kirriemuir 3	Montifieth 1
Montifieth 2	Montifieth 3	Montifieth 4	Montrose 1	Montrose 2	Montrose 3	Montrose 4

Gains and losses

	Gained	Lost
Conservatives	4 Brechin and Edzell Forfar and District Kirriemuir and Dean Montrose and District	
Liberal Democrats	2 Arbroath West, Letham and Friockheim Monifieth and Sidlaw	1 Montrose and District
Independent	1 Montrose and District	
SNP		6 Arbroath East and Lunan Arbroath West, Letham and Friockheim Brechin and Edzell Forfar and District Kirriemuir and Dean Montrose and District
Labour		1 Monifieth and Sidlaw

council historic results

	Conservative		Labour		Liberal Democrat		SNP		Independent		Others	
	Seats	%votes	Seats	%votes	Seats	%votes	Seats	%votes	Seats	%votes	Seats	%votes
2017	8	33.9	0	5.4	2	4.6	9	31.2	9	25.0	0	0.0
2012	4	17.7	1	7.3	1	5.8	15	44.4	8	24.8	0	0.0
2007	5	19.1	2	11.8	3	9.7	13	38.3	6	20.9	0	0.1
2003	2	12.3	1	14.6	3	13.8	17	40.4	6	18.9	0	0.0
1999	2	17.0	1	18.3	2	8.9	21	46.5	3	9.3	0	0.0
1995	2	18.6	0	15.5	2	6.9	21	53.4	1	5.4	0	0.1
1992	7	30.0	0	7.0	1	9.4	11	44.2	2	8.3	0	1.0
1988	6	32.5	0	9.8	1	3.9	13	49.8	1	4.3	0	0.0
1984	8	38.1	0	10.6	0	2.0	11	42.1	2	7.1	0	0.0
1980	11	39.5	2	15.9	0	0.0	5	36.4	4	8.2	0	0.0
1977	12	43.6	3	21.5	0	0.8	0	17.4	7	16.6	0	0.0
1974	9	46.6	3	23.0	0	0.0	0	0.0	10	30.3	0	0.0

Arbroath East and Lunan

Westminster constituency: Angus (proposed constituency: Kincardine and Angus East)

Scottish Parliament constituency: Angus South

		1st Pref	%	stage 2	stage 3	stage 4	stage 5	stage 6	stage 7	stage 8	stage 9	stage 10
Derek Wann	Con	852	24.4	860	866	901						
*Brenda Durno	SNP	786	22.5	791	793	822	823	841	879			
Lois Speed	Ind	763	21.9	773	798	858	865	1,071				
*Sheena Welsh	SNP	446	12.8	447	449	466	467	480	502			
John Ruddy	Lab	257	7.4	261	263							
Kevin Smith	Ind	254	7.3	268	293	348	356					
Ian Watson	Ind	72	2.1	74								
Mark Smith	LD	56	1.6									

Arbroath West, Letham and Friockheim

Westminster constituency: Angus (proposed constituency: Angus Glens and Dundee East/Kincardine and Angus East)

Scottish Parliament constituency: Angus South

		1st Pref	%	stage 2	stage 3	stage 4	stage 5	stage 6	stage 7	stage 8	stage 9	stage 10
*David Lumgair	Con	2,585	42.3									
*David Fairweather	Ind	1,465	24.0									
*Alex King	SNP	1,206	19.8	1,251								
*Donald Morrison	SNP	526	8.6	545	589	614						
Richard Moore	LD	326	5.3	979	1,076	1,077	1,323					

Brechin and Edzell

Westminster constituency: Angus (proposed constituency: Angus Glens and Dundee East)

Scottish Parliament constituency: Angus North and Mearns

		1st Pref	%	stage 2	stage 3	stage 4	stage 5	stage 6	stage 7	stage 8	stage 9	stage 10
Gavin Nicol	Con	1,281	30.4									
*Bob Myles	Ind	792	18.8	882	930	977	988	988	1,544			
Kenny Braes	SNP	762	18.1	765	776	794	1,055					
Jill Scott	Ind	736	17.5	777	812	882	906	907				
Paul A. Wright	SNP	308	7.3	310	311	332						
Marjory Smith	Lab	203	4.8	216	241							
Alison Andrews	LD	129	3.1	153								

Carnoustie and District

Westminster constituency: Dundee East

(proposed constituency: Angus Glens and Dundee East/Kincardine and Angus East)

Scottish Parliament constituency: Angus South

		1st Pref	%	stage 2	stage 3	stage 4	stage 5	stage 6	stage 7	stage 8	stage 9	stage 10
Mark J. McDonald	SNP	1,359	26.8									
*Brian D. Boyd	Ind	918	18.1	930	948	1,000	1,271					
David Cheape	Ind	909	17.9	924	937	1,014	1,224	1,226	1,643			
Terry O'Halloran	Con	899	17.7	901	919	978	1,038	1,038				
*Bill Bowles	Ind	569	11.2	581	587	647						
Joanne McFadden	Lab	351	6.9	361	380							
Beth Morrison	LD	70	1.4	77								

Forfar and District

Westminster constituency: Angus (proposed constituency: Angus Glens and Dundee East)

Scottish Parliament constituency: Angus North and Mearns

		1st Pref	%	stage 2	stage 3	stage 4	stage 5	stage 6	stage 7	stage 8	stage 9	stage 10
Braden Davy	Con	1,333	24.1									
*Colin Brown	Ind	1,086	19.7	1,144								
*Lynne Devine	SNP	974	17.6	978	980	997	1,025	1,086	1,105			
*Ian McLaren	Ind	808	14.6	861	883	920	990	1,253				
*Glennis Middleton	SNP	578	10.5	581	582	589	597	644	656			
Ian Whyte	Con	432	7.8	452	459	476	516					
Ed McAdam	Lab	198	3.6	213	214	250						
Glen Barclay	LD	114	2.1	137	138							

Kirriemuir and Dean

Westminster constituency: Angus

Scottish Parliament constituency: Angus South

		1st Pref	%	stage 2	stage 3	stage 4	stage 5	stage 6	stage 7	stage 8	stage 9	stage 10
*Ronnie Proctor	Con	1,397	30.5									
Julie Bell	SNP	1,240	27.1									
Angus Macmillan Douglas	Con	1,118	24.4	1,319								
*Jeanette Gaul	SNP	413	9.0	421								
Liz Petrie	LD	206	4.5	219								
Gordon Watson	Lab	203	4.4	211								

Monifieth and Sidlaw

Westminster constituencies: Dundee East/Dundee West

(proposed constituency: Angus Glens and Dundee East)

Scottish Parliament constituency: Angus South

		1st Pref	%	stage 2	stage 3	stage 4	stage 5	stage 6	stage 7	stage 8	stage 9	stage 10
*Craig Fotheringham	Con	2,901	43.4									
*Sheila Hands	SNP	1,727	25.8									
Ben Lawrie	LD	794	11.9	1,477								
Ray Strachan	Lab	643	9.6	863	878	948						
Beth Whiteside	SNP	620	9.3	660	1,005	1,021	1,254					

Montrose and District

Westminster constituencies: Angus (proposed constituency: Kincardine and Angus East)

Scottish Parliament constituency: Angus North and Mearns

		1st Pref	%	stage 2	stage 3	stage 4	stage 5	stage 6	stage 7	stage 8	stage 9	stage 10
Ron Sturrock	Con	1,375	27.9									
*Bill Duffy	SNP	1,142	23.2									
*Mark Salmond	Ind	687	13.9	797	809	867	983	1,175				
Tommy Stewart	Ind	653	13.2	727	732	770	852	1,011				
Gill Stranock	SNP	570	11.6	574	692	715	768					
Pamela Ruddy	Lab	323	6.6	358	365	428						
Avril Simpson	LD	178	1.7	240	242							

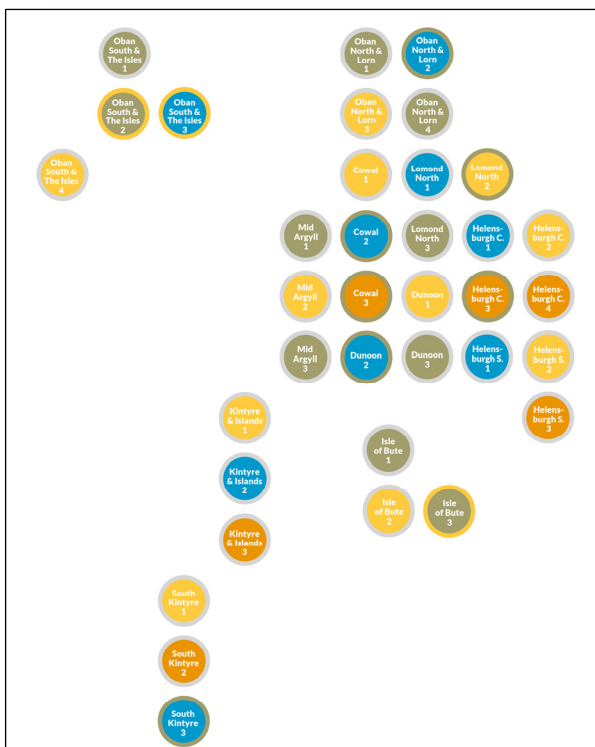
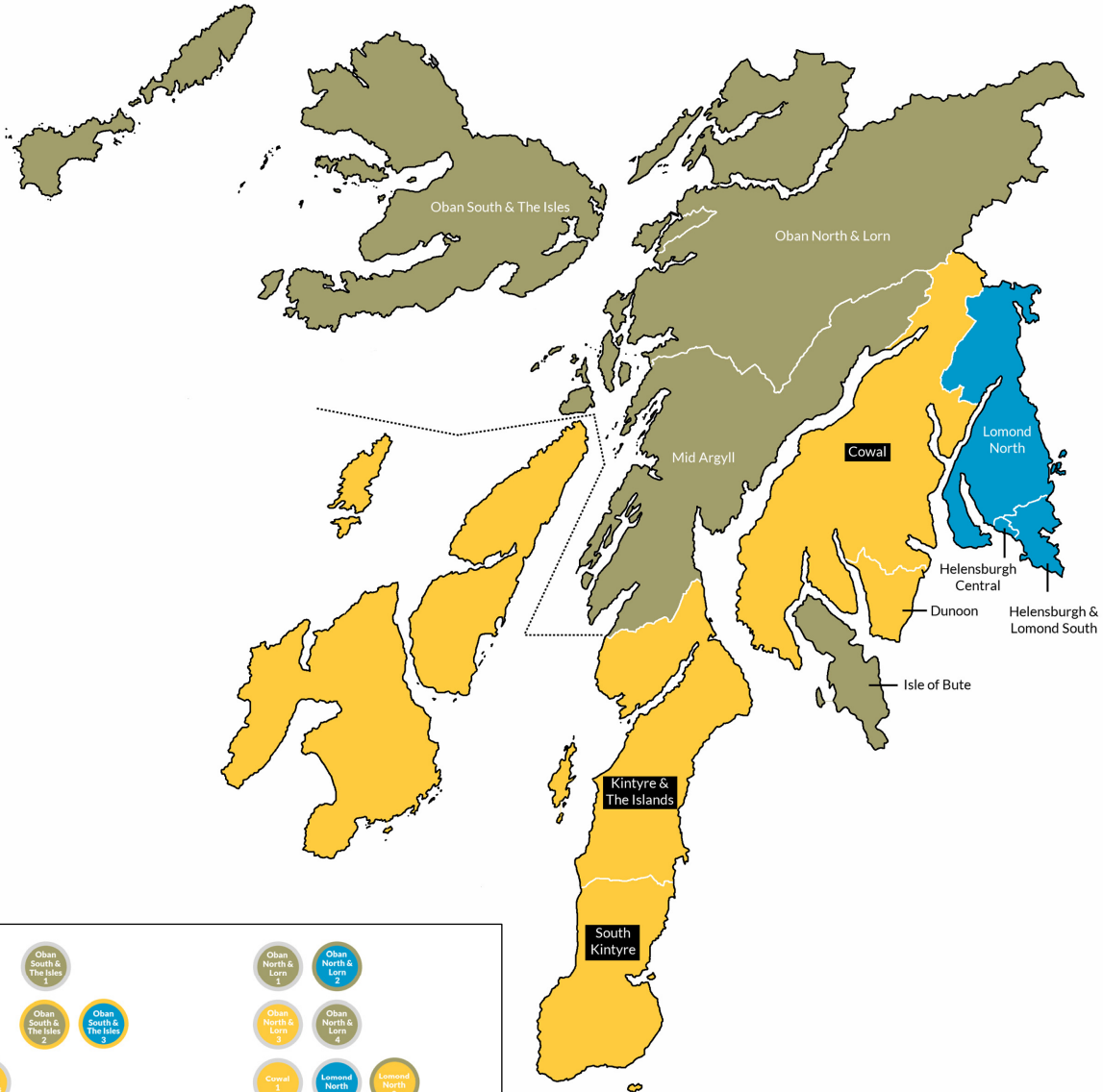
Summary of results: Angus

First preference votes

	Year	Elec	%Poll	Con	Lab	LD	SNP	UKIP	Grn	Ind	Other
Arbroath East and Lunan By-election	2017	10,068	35.3	24.4	7.4	1.6	35.3			31.3	
	2016		21.5	27.0	6.7	2.3	35.0			29.0	
	2012	11,241	33.6	14.8	12.7	2.9	43.8			25.8	
Arbroath West, Letham and Friockheim	2017	13,741	45.2	42.3		5.3	28.4			24.0	
	2012	11,382	39.0	21.9	9.7	4.4	38.5			25.6	
Brechin and Edzell	2017	9,022	47.4	30.4	4.8	3.1	25.4			36.3	
	2012	8,548	38.6	15.0		3.9	49.5			31.5	
Carnoustie and District By-election	2017	10,769	47.6	17.7	6.9	1.4	26.8			47.2	
	2016		30.2	17.7	4.4	2.3	32.1			43.5	
	2012	10,077	44.5	6.1	6.2	0.9	36.4			50.4	
Forfar and District	2017	11,942	47.1	31.9	3.6	2.1	28.1			34.3	
	2012	11,349	40.3	10.8		3.0	42.3			43.9	
Kirriemuir and Dean	2017	8,872	52.9	54.9	4.4	4.5	36.1				
	2012	8,451	41.6	40.0		12.5	47.5				
Monifieth and Sidlaw	2017	13,368	50.8	43.4	9.6	11.9	35.1				
	2012	12,786	42.9	21.5	17.6	4.3	56.5				
Montrose and District	2017	12,048	41.6	27.9	6.6	1.7	34.8			27.1	
	2012	11,590	34.5	14.4	7.6	16.3	39.1			22.6	

Argyll and Bute

NOC
no change



Results dashboard

Cowal 1	Cowal 2	Cowal 3	Dunoon 1	Dunoon 2	Dunoon 3	Helensburgh 1
Helensburgh 2	Helensburgh 3	Helensburgh C. 1	Helensburgh C. 2	Helensburgh C. 3	Helensburgh C. 4	Isle of Bute 1
Isle of Bute 2	Isle of Bute 3	Kintyre 1	Kintyre 2	Kintyre 3	Lomond North 1	Lomond North 2
Lomond North 3	Mid Argyll 1	Mid Argyll 2	Mid Argyll 3	Oban North 1	Oban North 2	Oban North 3
Oban North 4	Oban South 1	Oban South 2	Oban South 3	Oban South 4	South Kintyre 1	South Kintyre 2
South Kintyre 3						

Gains and losses

	Gained	Lost
Conservatives	5 Cowal Dunoon Kintyre and the Islands Oban North and Lorn Oban South and the Isles	
Liberal Democrats	2 Cowal Helensburgh Central	
Independent	2 Isle of Bute Oban South and the Isles	7 Cowal (2 seats) Dunoon Helensburgh Central Kintyre and the Islands Lomond North Oban North and Lorn
SNP	1 Lomond North	3 Isle of Bute (2 seats) Oban South and the Isles

council historic results

	Conservative		Labour		Liberal Democrat		SNP		Independent		Others	
	Seats	%votes	Seats	%votes	Seats	%votes	Seats	%votes	Seats	%votes	Seats	%votes
2017	9	25.1	0	4.1	6	10.1	11	27.7	10	31.0	0	1.9
2012	4	15.5	0	4.6	4	11.4	13	38.4	15	38.4	0	0.3
2007	3	15.7	0	3.7	7	19.2	10	23.7	16	37.6	0	0.2
2003	3	13.2	0	2.7	8	14.7	3	17.0	22	51.1	0	1.2
1999	4	10.7	1	9.9	6	15.8	5	20.5	20	43.2	0	0.0
1995	3	13.0	2	10.0	3	14.0	4	12.5	21	50.5	0	0.0
1992	4	15.6	1	7.3	3	11.5	2	15.5	16	50.1	0	0.0
1988	3	11.5	1	9.3	3	10.1	3	13.2	16	56.2	0	0.0
1984	3	11.6	0	4.2	0	0.0	1	8.4	22	75.8	0	0.0
1980	2	20.0	1	11.9	0	0.0	3	9.1	20	57.0	0	2.1
1977	4	21.0	0	2.9	0	0.0	2	12.2	20	63.9	0	0.0
1974	5	19.1	0	11.9	0	0.0	0	3.8	21	65.2	0	0.0

Cowal

Westminster constituency: Argyll and Bute (proposed constituency: Argyll, Bute and Lochaber)

Scottish Parliament constituency: Argyll and Bute

		1st Pref	%	stage 2	stage 3	stage 4	stage 5	stage 6	stage 7	stage 8	stage 9	stage 10
*William G. Blair	SNP	918	26.3									
Yvonne McNeilly	Con	912	26.2									
Alan Reid	LD	791	22.7	795	811	899						
*Alex McNaughton	Ind	389	11.2	392	401	429						
Alison Mulholland	SNP	287	8.2	323	323	345						
Susanna Rice	Lab	187	5.4	188	191							

Dunoon

Westminster constituency: Argyll and Bute (proposed constituency: Argyll, Bute and Lochaber)

Scottish Parliament constituency: Argyll and Bute

		1st Pref	%	stage 2	stage 3	stage 4	stage 5	stage 6	stage 7	stage 8	stage 9	stage 10
Audrey E. Forrest	SNP	575	19.7	580	593	600	616	638	670	1,064		
Bobby Good	Con	534	18.3	539	557	584	602	643	732			
Keir Low	SNP	411	14.1	421	423	437	455	467	487			
Jim Anderson	Ind	313	10.7	339	353	391	412	542	658	687		
Ross Moreland	LD	264	9.0	275	286	306	372	406				
John Allison	Ind	216	7.4	237	256	305	330					
Mick Rice	Lab	195	6.7	203	216	227						
Gordon McKinven	Ind	154	5.3	164	195							
*Jimmy McQueen	Ind	142	4.9	150								
Brian Logan	Ind	121	4.1									

Helensburgh and Lomond South

Westminster constituency: Argyll and Bute (proposed constituency: Argyll, Bute and Lochaber)

Scottish Parliament constituency: Dumbarton

		1st Pref	%	stage 2	stage 3	stage 4	stage 5	stage 6	stage 7	stage 8	stage 9	stage 10
*David Kinniburgh	Con	1,149	39.0									
*Richard Trail	SNP	525	17.8	528	530	535	563	583	594	731		
*Ellen Morton	LD	412	14.0	522	527	541	616	847				
Christopher Fagan	Lab	250	8.5	287	292	305						
Mike Crowe	Ind	248	8.4	309	321	378	434	484	510			
Jacqueline Davis	LD	239	8.1	299	304	323	395					
Ian Macquire	Ind	94	3.2	120	129							
Jack W. Streeter	UKIP	32	1.1	57								

Helensburgh Central

Westminster constituency: Argyll and Bute (proposed constituency: Argyll, Bute and Lochaber)

Holyrood constituency: Dumbarton

		1st Pref	%	stage 2	stage 3	stage 4	stage 5	stage 6	stage 7	stage 8	stage 9	stage 10
*Gary Mulvaney	Con	1,789	46.3									
Lorna Douglas	SNP	873	22.6									
*Aileen Morton	LD	694	18.0	1,076								
Graham A. Hardie	LD	258	6.7	357	563	590	864					
*James Robb	Ind	247	6.4	478	526	559						

Isle of Bute

Westminster constituency: Argyll and Bute (proposed constituency: Argyll, Bute and Lochaber)

Scottish Parliament constituency: Argyll and Bute

		1st Pref	%	stage 2	stage 3	stage 4	stage 5	stage 6	stage 7	stage 8	stage 9	stage 10
Jean M. Moffat	Ind	472	19.1	494	588	657						
Jim Findlay	SNP	433	17.5	437	461	709						
Peter Wallace	Con	427	17.2	437	482	492	497	504				
*Robert MacIntyre	SNP	395	15.9	402	433							
*Len Scoullar	Ind	340	13.7	354	440	502	524	537	741			
Fraser Gillies	Ind	325	13.1	343								
John McCallum	Ind	85	3.4									

Kintyre and the Islands

Westminster constituency: Argyll and Bute (proposed constituency: Argyll, Bute and Lochaber)

Scottish Parliament constituency: Argyll and Bute

		1st Pref	%	stage 2	stage 3	stage 4	stage 5	stage 6	stage 7	stage 8	stage 9	stage 10
*Anne Horn	SNP	821	29.3									
Alastair Redman	Con	648	23.1	653	679	689	708					
*Robin Currie	LD	626	22.4	649	695	771						
*John McAlpine	Ind	411	14.7	432	473	526						
Michael Kelly	Lab	160	5.7	170								
Ed Tyler	Grn	134	4.8	177	196							

Lomond North

Westminster constituency: Argyll and Bute (proposed constituency: Argyll, Bute and Lochaber)

Scottish Parliament constituency: Dumbarton

		1st Pref	%	stage 2	stage 3	stage 4	stage 5	stage 6	stage 7	stage 8	stage 9	stage 10
Barbara Morgan	Con	989	29.4									
Iain S. Paterson	SNP	678	20.2	680	688	711	759	813				
*George Freeman	Ind	587	17.4	613	637	688	823	1,152				
Fiona Baker	Ind	407	12.1	437	474	531	624					
*Robert G. McIntyre	Ind	359	10.7	376	386	426						
Fiona Howard	Lab	212	6.3	228	280							
Paul D. Kennedy	LD	133	4.0	157								

Mid Argyll

Westminster constituency: Argyll and Bute (proposed constituency: Argyll, Bute and Lochaber)

Scottish Parliament constituency: Argyll and Bute

		1st Pref	%	stage 2	stage 3	stage 4	stage 5	stage 6	stage 7	stage 8	stage 9	stage 10
*Douglas T. Philand	Ind	948	27.5									
*Sandy Taylor	SNP	911	28.7									
Alec McNeilly	Con	528	15.9	543	544	561	584	620				
*Donnie MacMillan	Ind	427	12.9	467	482	511	604	704	985			
Jane McCurdie	Ind	190	5.7	210	218	244						
Elaine Morrison	Grn	171	5.2	187	227	265	309					
Jane Kelly	Lab	132	3.9	141	147							

Oban North and Lorn

Westminster constituency: Argyll and Bute (proposed constituency: Argyll, Bute and Lochaber)

Scottish Parliament constituency: Argyll and Bute

		1st Pref	%	stage 2	stage 3	stage 4	stage 5	stage 6	stage 7	stage 8	stage 9	stage 10
*Elaine Robertson	Ind	913	22.0									
Andrew Vennard	Con	710	17.1	722	728	747	769	790	814	828		
Julie McKenzie	SNP	690	16.6	695	699	705	717	755	829	1,357		
Breege Smyth	SNP	538	13.0	543	546	548	562	582	647			
Kieron Green	Ind	485	11.7	516	519	563	601	677	764	797		
William Moheiddeen	Grn	304	7.3	308	309	321	328	342				
Neil MacKay	Ind	182	4.4	190	210	222	263					
Grant Nicholson	Ind	154	3.7	159	167	177						
Brian Burnett	Ind	111	2.7	115	118							
Allan McKie	Ind	62	1.5	64								

Oban South and the Isles

Westminster constituency: Argyll and Bute (proposed constituency: Argyll, Bute and Lochaber)

Scottish Parliament constituency: Argyll and Bute

		1st Pref	%	stage 2	stage 3	stage 4	stage 5	stage 6	stage 7	stage 8	stage 9	stage 10
*Roddy McCuish	Ind	808	21.1									
*Mary-Jean Devon	Ind	734	19.2	744	790							
Jamie McGrigor	Con	629	16.4	636	668	671	713	759	770			
Jim Lynch	SNP	613	16.0	617	620	623	637	680	1,164			
Sean MacIntyre	SNP	506	13.2	512	520	521	539	573				
Jake Ainscough	Lab	226	5.9	229	258	260	277					
*Alistair MacDougall	Ind	155	4.1	158	170	179						
David Pollard	LD	154	4.0	156								

South Kintyre

Westminster constituency: Argyll and Bute (proposed constituency: Argyll, Bute and Lochaber)

Scottish Parliament constituency: Argyll and Bute

		1st Pref	%	stage 2	stage 3	stage 4	stage 5	stage 6	stage 7	stage 8	stage 9	stage 10
John Armour	SNP	Unop										
*Rory Colville	LD	Unop										
*Donald Kelly	Con	Unop										

Summary of results: Argyll and Bute

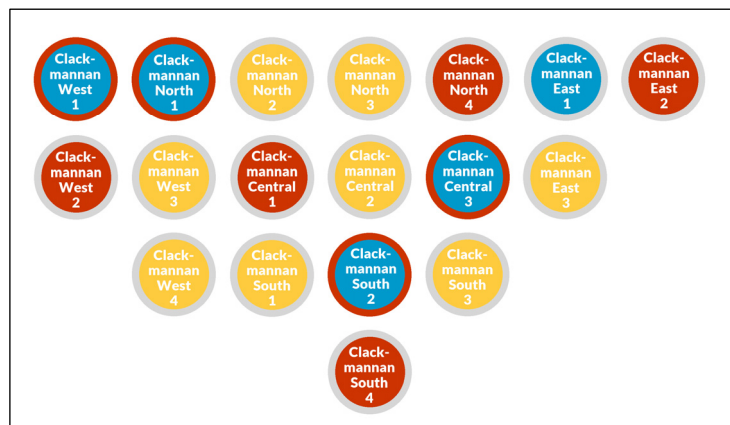
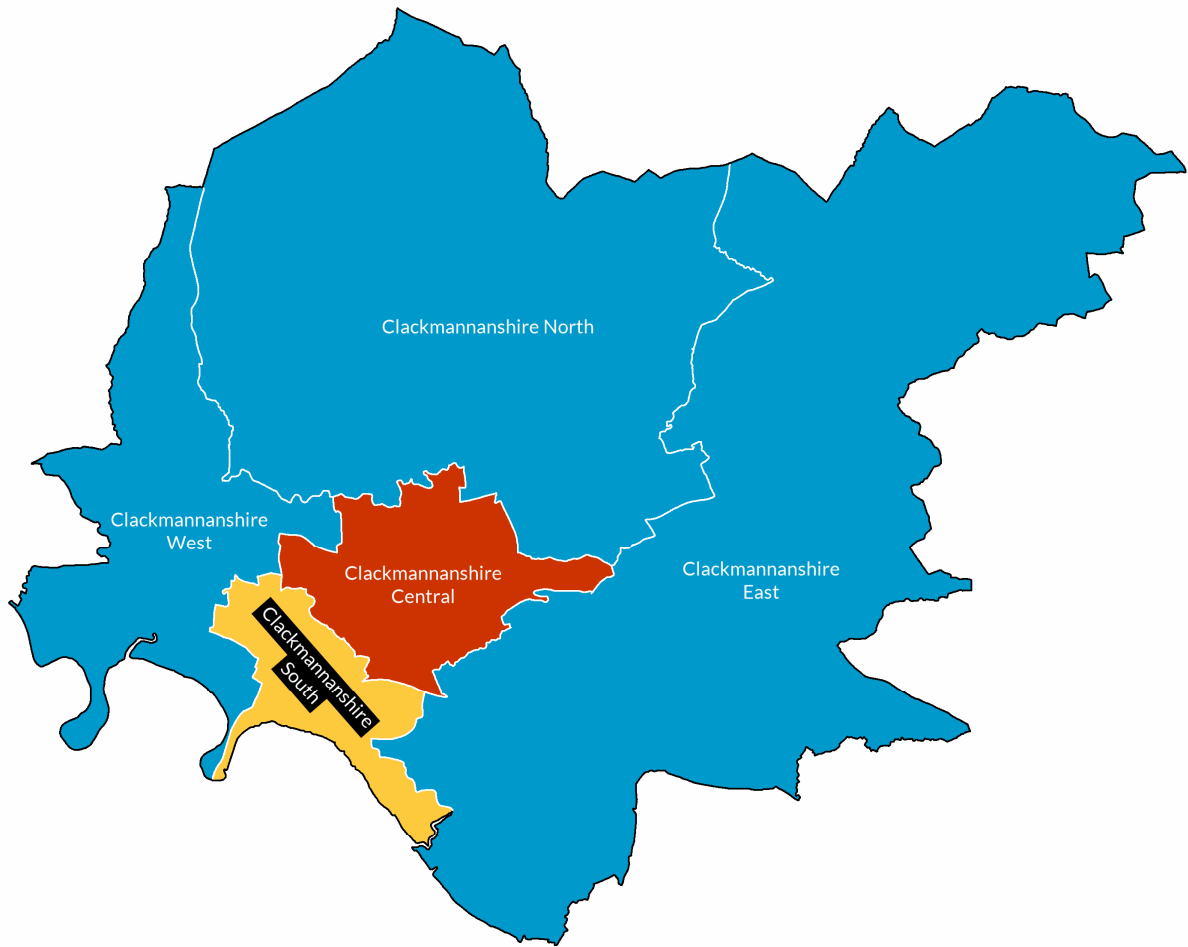
First preference votes

	Year	Elec	%Poll	Con	Lab	LD	SNP	UKIP	Grn	Ind	Other
Cowal	2017	5,896	60.3	26.2	5.4	22.7	34.5			11.2	
	2012	5,921	49.9	11.8			31.7			56.5	
Dunoon	2017	5,644	53.1	18.3	6.7	9.0	33.8			32.4	
	2012	5,806	41.4	4.0	12.5	4.4	28.0			51.1	
Helensburgh and Lomond South	2017	5,699	52.3	39.0	8.5	22.1	17.8	1.1		11.5	
	2012	5,476	43.3	23.9		51.1	25.0				
Helensburgh Central	2017	7,574	51.7	46.3		24.7	22.6			6.4	
	2012	7,449	44.5	20.5		20.2	20.9			38.4	
Isle of Bute	2017	4,919	51.6	17.2			33.4			49.3	
	2012	5,165	45.0	9.4	15.3		42.3			30.9	2.0
Kintyre and The Islands	2017	5,249	54.1	23.1	5.7	22.4	29.3		4.8	14.7	
	2012	5,201	50.6	21.2	8.6	20.7	23.4			23.2	
Lomond North	2017	6,123	55.4	29.4	6.3	4.0	20.2			40.2	
	2012	6,163	47.4	18.8	13.0		14.0			54.2	
Mid Argyll	2017	6,130	54.7	15.9	3.9		28.7		5.2	46.1	
	2012	6,048	48.2	6.0	6.0	10.8	24.6			52.6	
Oban North and Lorn	2017	8,082	52.0	17.1			29.6			46.0	
	By-election	06/16		33.5		11.1	39.8			26.8	
	By-election	02/16		33.8			42.3		11.4	23.1	
	By-election	10/14		33.1	15.6	19.9	40.9			23.6	
	By-election	07/14		30.9	18.4	21.8	24.6			44.5	
	2012	7,619	48.3	9.1		5.2	30.8			54.9	
Oban South and The Isles	2017	8,200	47.5	16.4	5.9	4.0	29.2			44.4	
	By-election	2014		43.6	9.9	26.3	18.2	28.0		17.6	
	2012	7,731	44.2	5.7		5.5	57.8			31.0	
South Kintyre	2017			Unop		Unop	Unop				
	By-election	2014		28.4	13.4	10.3	14.1	62.2			
	2012	5,365	46.8	45.9		14.2	25.0			14.9	

Clackmannanshire

NOC
no change

Minor boundary changes



Results dashboard

Clackmannan C. 1	Clackmannan C. 2	Clackmannan C. 3	Clackmannan E. 1	Clackmannan E. 2	Clackmannan E. 3	Clackmannan N. 1
Clackmannan N. 2	Clackmannan N. 3	Clackmannan N. 4	Clackmannan S. 1	Clackmannan S. 2	Clackmannan S. 3	Clackmannan S. 4
Clackmannan W. 1	Clackmannan W. 2	Clackmannan W. 3	Clackmannan W. 4			

Gains and losses

	Gained	Lost
Conservatives	4 Clackmannanshire Central Clackmannanshire North Clackmannanshire South Clackmannanshire West	
Labour		3 Clackmannanshire Central Clackmannanshire South Clackmannanshire West
Independent		1 Clackmannanshire North

council historic results

	Conservative		Labour		Liberal Democrat		SNP		Independent		Others	
	Seats	%votes	Seats	%votes	Seats	%votes	Seats	%votes	Seats	%votes	Seats	%votes
2017	5	25.0	5	27.9	0	3.2	8	37.2	0	0.5	0	6.5
2012	1	9.9	8	38.1	0	0.9	8	46.0	1	5.1	0	0.0
2007	1	10.8	8	37.8	1	5.2	7	38.1	1	6.9	0	1.2
2003	1	5.8	10	44.2	0	2.0	6	41.4	1	6.6	0	0.0
1999	1	8.7	8	44.5	0	1.6	9	44.5	0	0.6	0	0.0
1995	1	3.0	8	54.1	0	3.9	3	38.5	0	0.6	0	0.0
1992	1	18.1	8	41.1	0	2.4	3	38.3	0	0.0	0	0.0
1988	1	6.5	10	52.2	0	2.3	1	38.2	0	0.0	0	1.1
1984	1	5.3	9	59.4	0	11.1	2	21.5	0	1.4	0	1.4
1980	1	6.0	7	53.2	0	0.0	4	36.3	0	2.8	0	1.7
1977	1	3.8	3	38.6	0	0.0	8	46.5	0	9.9	0	1.2
1974	0	0.0	5	39.9	0	3.3	6	45.4	1	11.4	0	0.0

Clackmannanshire Central (*Alloa Northern Suburbs*)

Westminster constituency: Ochil and South Perthshire (proposed constituency: Clackmannanshire and Stirling North)

Scottish Parliament constituency: Clackmannanshire and Dunblane

		1st Pref	%	stage 2	stage 3	stage 4	stage 5	stage 6	stage 7	stage 8	stage 9	stage 10
*Derek Stewart	Lab	846	32.8									
Phil Fairlie	SNP	714	27.7									
Mike Watson	Con	428	16.6	443	445	465	551	687				
Jo Wilkinson	SNP	273	10.5	282	338	393	438					
*Graham Watt	Lab	183	7.1	322	325	356						
John Short	Grn	133	5.1	139	144							

Clackmannanshire East (*Clackmannan and Dollar*)

Westminster constituency: Ochil and South Perthshire (proposed constituency: Clackmannanshire and Stirling North)

Scottish Parliament constituency: Clackmannanshire and Dunblane

		1st Pref	%	stage 2	stage 3	stage 4	stage 5	stage 6	stage 7	stage 8	stage 9	stage 10
Bill Mason	Con	1,452	41.0									
*Kathleen Martin	Lab	706	19.9	840	869	882						
Graham Lindsay	SNP	692	19.5	700	725	1,080						
Jane McTaggart	SNP	363	10.3	369	390							
Anne Anderson	LD	151	4.3	345	407	415						
Marion Robertson	Grn	132	3.7	160								

Clackmannanshire North (*Alva and Tillicoultry*)

Westminster constituency: Ochil and South Perthshire (proposed constituency: Clackmannanshire and Stirling North)

Scottish Parliament constituency: Clackmannanshire and Dunblane

		1st Pref	%	stage 2	stage 3	stage 4	stage 5	stage 6	stage 7	stage 8	stage 9	stage 10
Martha Benny	Con	969	24.0									
*Archie Drummond	SNP	672	16.6	676	710	745	910					
*Donald Balsillie	SNP	660	16.3	667	691	712	842					
*Dave Clark	Lab	644	15.9	679	698	765	774	788	795	1,196		
*Bobby McGill	Lab	432	10.7	447	454	508	514	526	530			
Helen Lewis	SNP	292	7.2	294	313	323						
Damian Sherwood-Johnson	LD	206	5.1	241	284							
Jack Gervaise	Grn	157	3.8	167								

Clackmannanshire South (*Central Alloa*)

Westminster constituency: Ochil and South Perthshire

(proposed constituency: Clackmannanshire and Stirling North)

Scottish Parliament constituency: Clackmannanshire and Dunblane

		1st Pref	%	stage 2	stage 3	stage 4	stage 5	stage 6	stage 7	stage 8	stage 9	stage 10
*Craig Holden	SNP	831	22.4									
Chris Dixon	Con	725	19.6	726	759							
*Ellen Forson	SNP	649	17.5	717	721	722	730	737	1,000			
*Kenneth Earle	Lab	640	17.3	644	665	818						
Bryan Quinn	Grn	560	15.1	570	584	587	602	621				
Christine Sinclair	Lab	205	5.5	207	212	214						
John S. Biggam	LD	84	2.2	84								

Clackmannanshire West (*Tullibody and Menstrie*)

Westminster constituency: Ochil and South Perthshire

(proposed constituency: Clackmannanshire and Stirling North)

Scottish Parliament constituency: Clackmannanshire and Dunblane

		1st Pref	%	stage 2	stage 3	stage 4	stage 5	stage 6	stage 7	stage 8	stage 9	stage 10
Darren Lee	Con	808	21.4									
*George Matchett	Lab	753	19.9	763								
*Tina M. Murphy	SNP	704	18.6	706	706	718	722	767				
*Les Sharp	SNP	675	17.8	676	676	680	701	752	761			
Craig Miller	Lab	478	12.6	482	489	505	542	591	591			
Cara Quinn	Grn	159	4.2	161	162	177	216					
Jim Hay	LD	112	2.9	123	123	143						
Thomas J. Harrison	Ind	85	2.2	91	92							

Summary of results: Clackmannanshire

First preference votes

	Year	Elec	%Poll	Con	Lab	LD	SNP	UKIP	Grn	Ind	Other
Clackmannanshire Central	2017	6,297	42.2	16.6	39.9		38.2		5.1		
	2012	5,838	43.7	3.1	49.1		44.1			3.6	
Clackmannanshire East	2017	6,607	53.5	41.0	19.9	4.3	29.8		3.7		
	2012	5,613	47.3	31.4	28.6		40.0				
Clackmannanshire North	2017	8,371	49.7	24.0	26.6	5.1	32.9		3.8		
	2012	8,244	45.1	4.3	28.0	30.8	49.0			14.9	
Clackmannanshire South	2017	8,976	42.1	19.6	22.8	2.2	39.9		15.1		
	2012	8,955	36.5	6.5	39.8		53.6				
Clackmannanshire West	2017	8,726	44.4	21.4	32.5	2.9	36.4		4.2	2.2	
	2012	8,430	38.7	7.2	47.1		41.4			4.2	

Results dashboard

Abbey 1	Abbey 2	Abbey 3	Annandale East 1	Annandale East 2	Annandale East 3	Annandale N. 1
Annandale N. 2	Annandale N. 3	Annandale N. 4	Annandale S. 1	Annandale S. 2	Annandale S. 3	Annandale S. 4
Castle Douglas 1	Castle Douglas 2	Castle Douglas 3	Dee 1	Dee 2	Dee 3	Lochar 1
Lochar 2	Lochar 3	Lochar 4	Mid Nithsdale 1	Mid Nithsdale 2	Mid Nithsdale 3	Mid Galloway 1
Mid Galloway 2	Mid Galloway 3	Mid Galloway 4	Nith 1	Nith 2	Nith 3	Nith 4
N.W. Dumfries 1	N.W. Dumfries 2	N.W. Dumfries 3	N.W. Dumfries 4	Stranraer 1	Stranraer 2	Stranraer 3
Stranraer 4						

Gains and losses

	Gained		Lost	
Conservatives	2	Lochar Stranraer and The Rhins (seat created)		
SNP	2	Annandale South Dee and Glenkens	1	Wigtown West (ward abolished)
Labour			4	Abbey (seat abolished) Annandale South Lochar Mid and Upper Nithsdale (seat abolished)
Independent			3	Annandale East & Eskdale (seat abolished) Dee and Glenkens Wigtown West (ward abolished)

council historic results

	Conservative		Labour		Liberal Democrat		SNP		Independent		Others	
	Seats	%votes	Seats	%votes	Seats	%votes	Seats	%votes	Seats	%votes	Seats	%votes
2017	16	38.7	11	18.5	1	2.5	11	21.6	4	17.3	0	2.1
2012	14	26.6	15	29.3	1	4.0	10	19.5	7	18.1	0	2.5
2007	18	33.7	14	26.6	3	8.3	10	19.0	2	11.2	0	1.3
2003	11	30.1	14	24.1	5	9.7	5	14.0	12	21.4	0	0.7
1999	8	17.4	13	26.0	6	9.9	5	20.4	14	24.7	1	1.6
1995	2	10.2	21	25.2	10	10.9	9	14.7	28	38.7	0	0.4
1994	3	11.3	11	30.4	6	11.9	3	12.6	12	31.6	0	2.1
1992	7	14.8	11	22.1	10	10.0	7	10.3	35	42.3	0	0.5
1990	0	10.2	10	21.8	2	8.0	4	17.7	18	40.7	1	1.8
1988	4	13.9	15	26.6	8	14.3	7	12.4	36	32.0	0	1.1
1986	0	9.1	7	20.4	4	13.9	5	10.9	19	45.7	0	0.
1984	7	10.1	6	19.0	4	8.9	7	12.9	45	47.4	1	1.7
1982	4	12.9	4	5.1	2	15.6	3	15.3	22	51.1	0	0.0
1980	0	0.0	4	4.9	0	0.0	4	7.7	62	86.0	0	1.4
1978	5	15.7	3	12.3	0	0.0	1	3.7	26	67.4	0	0.9
1977	0	0.0	4	4.9	0	0.0	4	7.7	62	86.0	0	1.4
1974	0	0.0	2	11.2	0	0.0	0	1.2	33	81.7	0	6.0
1974	1	0.8	5	6.6	0	0.0	1	0.2	62	83.1	0	9.2

Dumfries and Galloway has identical borders to the abolished Dumfries and Galloway regional council, and to the combined boundaries of the abolished Scottish districts of Annandale and Eskdale; Nithsdale; Stewatry; and Wigtown. The darker grey rows show the results of the regional council elections; the lighter grey the combined results of the district elections.

Abbey (Dalbeattie, South West Dumfries)

Westminster constituency: Dumfries and Galloway (proposed constituency: Dumfries and Galloway)
 Scottish Parliament constituency: Galloway and West Dumfries

		1st Pref	%	stage 2	stage 3	stage 4	stage 5	stage 6	stage 7	stage 8	stage 9	stage 10
*Ian Blake	Con	1,664	39.4									
*Davie Stitt	Lab	926	21.9	1,084								
*Rob Davidson	SNP	685	16.2	698	704	738	932	988	1,159			
*Tom McAughtrie		448	10.6	517	522	532	540	646				
Kim Lowe	SNP	207	4.9	210	211	236						
Belle Doyle	Ind	175	4.1	269	271	315	325					
Clare B. Phillips	Grn	120	2.8	152	156							

Annandale East and Eskdale (Langholm)

Westminster constituency: Dumfriesshire, Clydesdale and Tweeddale
 (proposed constituency: Clydesdale and Eskdale)
 Scottish Parliament constituency: Dumfriesshire

		1st Pref	%	stage 2	stage 3	stage 4	stage 5	stage 6	stage 7	stage 8	stage 9	stage 10
*Karen Carruthers	Con	1,290	29.6									
Ronnie Tait	Con	744	17.1	881	901	984	1,266					
*Denis R. Male		721	16.5	732	810	935						
*Archie Dryburgh	Lab	638	14.6	652	776	1,030	1,362					
*Craig Peacock	Ind	513	11.8	529	631							
Sylvia Moffat	SNP	454	10.4	455								

Annandale North (Lockerbie and Moffat)

Westminster constituency: Dumfriesshire, Clydesdale and Tweeddale
 (proposed constituency: Clydesdale and Eskdale)
 Scottish Parliament constituency: Dumfriesshire

		1st Pref	%	stage 2	stage 3	stage 4	stage 5	stage 6	stage 7	stage 8	stage 9	stage 10
Doug Fairbairn	Con	1,573	28.8									
*Gail MacGregor	Con	1,407	25.7									
*Stephen Thompson	SNP	1,308	23.9									
Adam Wilson	Lab	925	16.9	999	1,056	1,127						
Lisa Courts	LD	257	4.7	356	438	501						

Annandale South (Annan)

Westminster constituency: Dumfriesshire, Clydesdale and Tweeddale
 (proposed constituency: Clydesdale and Eskdale)
 Scottish Parliament constituency: Dumfriesshire

		1st Pref	%	stage 2	stage 3	stage 4	stage 5	stage 6	stage 7	stage 8	stage 9	stage 10
*Ian Carruthers	Con	1,621	31.5									
*Richard Brodie	LD	1,008	19.6	1,184								
Henry McClelland	SNP	917	17.8	933	951	951	972	999	1,152			
*Sean Marshall	Lab	701	13.6	768	811	820	1,191					
Allan Weild	Ind	450	8.7	551	586	600	635	674				
*Ronnie Ogilvie	Lab	429	8.3	452	468	471						
Peter J.G. McKain	Lib	23	0.5	31	35							

Castle Douglas and Crocketford

Westminster constituency: Dumfries and Galloway (proposed constituency: Dumfries and Galloway)

Scottish Parliament constituency: Galloway and West Dumfries

		1st Pref	%	stage 2	stage 3	stage 4	stage 5	stage 6	stage 7	stage 8	stage 9	stage 10
David James	Con	1,346	35.8									
Iain Howie	Ind	901	24.0	1,034								
John L. Young	SNP	756	20.1	762	772	838	928	1,100				
*George N. Prentice	Ind	365	9.7	452	496	522	629					
Lucy McKie	Lab	264	7.0	307	317	354						
Paul J. Taylorson	Grn	129	3.4	148	156							

Dee and Glenkens (New Galloway, Kircudbright)

Westminster constituencies: Dumfriesshire, Clydesdale and Tweeddale/Dumfries and Galloway

(proposed constituency: Dumfries and Galloway)

Scottish Parliament constituency: Galloway and West Dumfries

		1st Pref	%	stage 2	stage 3	stage 4	stage 5	stage 6	stage 7	stage 8	stage 9	stage 10
*Patsy Gilroy	Con	1,547	33.5									
Dougie Campbell	SNP	904	19.6	909	917	921	935	967	1,122	1,250		
Douglas Swan	Ind	732	15.8	788	804	818	844	886	926			
*Jane Maitland	Ind	664	14.4	824	833	851	938	983	1,097	1,523		
Laura Moodie	Grn	292	6.3	304	306	322	333	402				
Elizabeth Maxwell	Lab	217	4.7	238	239	258	262					
Andi Holmes	Ind	120	2.6	145	157	175						
Andrew Metcalf	LD	85	1.8	107	112							
John Thom		61	1.3	71								

Lochar (North East Dumfries, Locharbriggs)

Westminster constituency: Dumfriesshire, Clydesdale and Tweeddale (proposed constituency: Dumfries and Galloway)

Scottish Parliament constituency: Dumfriesshire

		1st Pref	%	stage 2	stage 3	stage 4	stage 5	stage 6	stage 7	stage 8	stage 9	stage 10
John Charteris	Con	1,208	24.2									
*Ivor Hyslop	Con	843	16.9	1,001								
*Jeff Leaver	Lab	685	13.7	688	689	702	833	876	899	917	1,154	
Tracey Little	SNP	659	13.2	661	661	685	689	710	1,100			
*Yen Hongmei Jin	Ind	606	12.1	621	621	637	652	777	786	811		
Joe McGurk	SNP	416	8.3	417	417	441	448	460				
Maureen Johnstone	Ind	299	6.0	311	311	323	327					
Keith Walters	Lab	158	3.2	159	159	176						
Arthur D. Ramsay	Grn	120	2.4	121	121							

Mid and Upper Nithsdale (Sanquhar)

Westminster constituencies: Dumfriesshire, Clydesdale and Tweeddale/Dumfries and Galloway

(proposed constituency: Clydesdale and Eskdale)

Scottish Parliament constituency: Dumfriesshire

		1st Pref	%	stage 2	stage 3	stage 4	stage 5	stage 6	stage 7	stage 8	stage 9	stage 10
Matthew Ronnie	Con	1,211	28.0									
*Jim Dempster	Lab	1,055	24.4	1,088								
*Andrew S. Wood	SNP	872	20.2	877	877	1,044	1,286					
John Syme	Lab	724	16.7	731	734	839						
Graham Watson		466	10.8	498	498							

Mid Galloway and Wigtown West (Wigtown, Newton Stewart)

Westminster constituency: Dumfries and Galloway (proposed constituency: Dumfries and Galloway)

Scottish Parliament constituency: Galloway and West Dumfries

		1st Pref	%	stage 2	stage 3	stage 4	stage 5	stage 6	stage 7	stage 8	stage 9	stage 10
David Inglis	Con	1,403	26.1									
*Jim McColm	Ind	976	18.1	1,012	1,027	1,050	1,158					
*Graham Nicol	Con	723	13.4	960	963	971	1,010	1,032	1,235			
Katie Hagmann	SNP	701	13.0	703	708	733	806	812	860	868	1,417	
Steve Norris	SNP	572	10.6	574	578	588	606	613	657	665		
Richard Oxley	Ind	475	8.8	480	496	506	552	579				
Matthew Curry	Lab	368	6.8	376	380	407						
Barbara A. Bannatyne	Grn	116	2.2	118	122							
John McCutcheon	Ind	48	0.9	50								

Nith (South East Dumfries, Nith Estuary)

Westminster constituencies: Dumfriesshire, Clydesdale and Tweeddale/Dumfries and Galloway (proposed constituency: Clydesdale and Eskdale)

Scottish Parliament constituency: Dumfriesshire

		1st Pref	%	stage 2	stage 3	stage 4	stage 5	stage 6	stage 7	stage 8	stage 9	stage 10
Malcolm Johnstone	Con	1,481	29.3									
Elaine Murray	Lab	961	19.0	1,033								
John Campbell	SNP	858	17.0	863	863	888	902	923	950	1,380		
*Alastair Witts	SNP	438	8.7	441	442	469	488	494	508			
*John Martin	Lab	424	8.4	464	479	501	524	541	580	599	683	838
David R. Slater	Ind	297	5.9	363	363	380	401	459	586	607	676	
Niall Cowan	Ind	196	3.9	246	247	252	279	322				
Andrew Crosbie	Ind	153	3.0	188	188	193	210					
John Dennis	Ind	126	2.5	151	152	168						
Sandy Rogerson	Grn	121	2.4	134	134							

North West Dumfries

Westminster constituencies: Dumfries and Galloway (proposed constituency: Dumfries and Galloway)

Scottish Parliament constituency: Galloway and West Dumfries

		1st Pref	%	stage 2	stage 3	stage 4	stage 5	stage 6	stage 7	stage 8	stage 9	stage 10
*Graham Bell	Con	1,374	32.5									
*Andy Ferguson	SNP	693	16.4	708	736	774	1,314					
*Ronnie Nicholson	Lab	679	16.1	723	733	763	779					
*David McKie	Lab	611	14.5	695	721	785	809					
Stacy Bradley	SNP	574	13.6	588	613	642						
Billy Farries		163	3.9	269	305							
Michelle A. Johnston	Grn	128	3.0	156								

Stranraer and the Rhins

Westminster constituency: Dumfries and Galloway (proposed constituency: Dumfries and Galloway)

Scottish Parliament constituency: Galloway and West Dumfries

		1st Pref	%	stage 2	stage 3	stage 4	stage 5	stage 6	stage 7	stage 8	stage 9	stage 10
*Willie Scobie		1,925	36.5									
Andrew Giusti	Con	1,703	32.3									
Ros Surtees	SNP	765	14.5	869	885	903	919	953	1,013			
Tommy Sloan	Lab	312	5.9	590	662	694	724	774	912			
Tracy Davidson	Ind	181	3.4	252	317	339	382					
*Marion McCutcheon	Ind	166	3.2	260	332	364	418	533				
Robert McCrae	Ind	123	2.3	164	231	243						
Chris Collings	Lib	95	1.8	135	175							

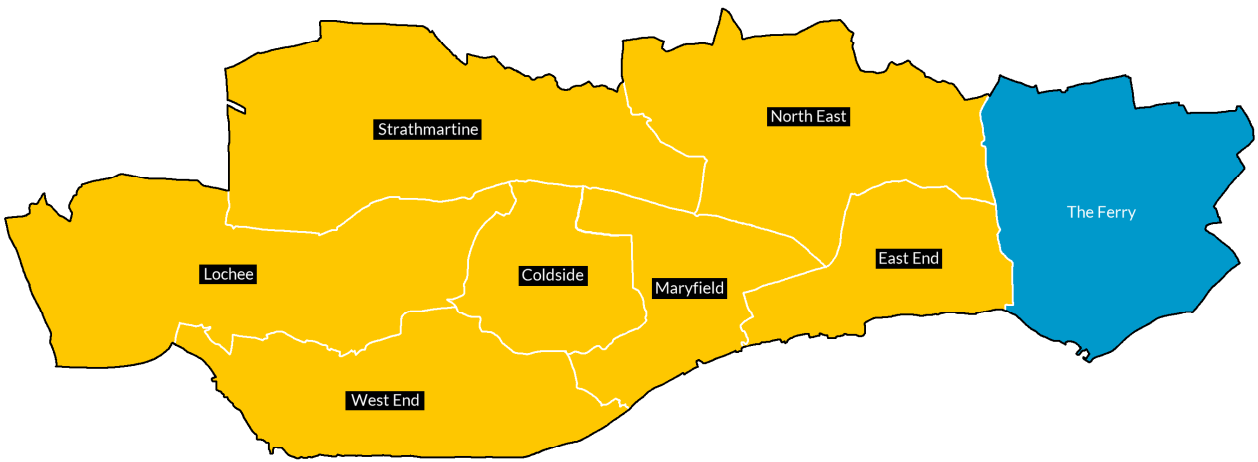
Summary of results: Dumfries and Galloway

First preference votes

	Year	Elec	%Poll	Con	Lab	LD	SNP	UKIP	Grn	Ind	Other
Abbey	2017	8,284	51.0	39.4	21.9		21.1		2.8	14.7	
	2012	9,168	43.6	32.0	42.8		20.7				4.4
Annandale East and Eskdale	2017	8,466	51.5	46.7	14.6		10.4			28.3	
	2012	9,751	40.9	40.5	19.6	8.9	16.8			17.4	
Annandale North	2017	11,540	47.4	54.5	16.9	4.7	23.9				
	By-election		33.6	57.4	17.2		21.1		4.3		
By-election	2012			46.0	25.3	5.3	9.4	2.3	11.7		
	2012	10,255	42.4	40.5	19.6	8.9	16.8				14.3
Annandale South	2017	10,955	47.0	31.5	8.3	33.2	17.8			8.7	0.5
	2012	10,996	41.9	21.0	36.3	21.1	12.5			9.1	
Castle Douglas and Crocketford	2017	7,433	50.6	35.8	7.0		20.1		3.4	9.7	
Castle Douglas and Glenkens	2012	8,097	41.6	33.0	10.0	3.2	23.9			23.9	6.1
Dee and Glenkens	2017	8,239	56.1	33.5	4.7	1.8	19.6		6.3	34.1	
	Dee	2012	7,443	54.7	18.0	7.1	2.2	11.5		58.4	2.9
Lochar	2017	10,603	47.1	41.1	16.9		21.5		2.4	18.1	
	2012	9,433	45.0	30.9	40.6		28.5				
Mid and Upper Nithsdale	2017	8,105	53.4	28.0	41.1		20.2			10.8	
	2012	9,382	47.1	28.4	46.5		20.5				4.6
Mid Galloway and Wigtown West	2017	9,594	56.1	39.5	6.8		23.6		2.2	27.8	
Mid Galloway	2012	7,646	45.9	21.5	13.6		36.2			28.7	
Nith	2017	10,233	49.4	29.3	27.4		25.7		2.4	15.3	
	2012	10,000	42.3	24.2	45.1		18.8			11.8	
North West Dumfries	2017	9,981	42.3	32.5	30.6		30.0		3.0	3.9	
	2012	10,070	40.5	22.4	59.1		18.4				
Stranraer and the Rhins	2017	11,382	46.3	32.3	5.9		14.5			45.4	1.8
Stranraer and North Rhins	2012	7,267	46.1	15.0	9.2		13.6			62.1	

Dundee

SNP lose to
NOC



Results dashboard

Coldside 1	Coldside 2	Coldside 3	Coldside 4	East End 1	East End 2	East End 3
Lochee 1	Lochee 2	Lochee 3	Lochee 4	Maryfield 1	Maryfield 2	Maryfield 3
North East 1	North East 2	North East 3	Strathmartine 1	Strathmartine 2	Strathmartine 3	Strathmartine 4
The Ferry 1	The Ferry 2	The Ferry 3	The Ferry 4	West End 1	West End 2	West End 3
West End 4						

Gains and losses

	Gained		Lost	
Conservatives	2	The Ferry West End		
Liberal Democrats	1	The Ferry		
SNP			2	The Ferry West End
Labour			1	The Ferry

council historic results

	Conservative		Labour		Liberal Democrat		SNP		Independent		Others	
	Seats	%votes	Seats	%votes	Seats	%votes	Seats	%votes	Seats	%votes	Seats	%votes
2017	3	17.3	9	20.3	2	8.1	14	41.3	1	5.3	0	7.7
2012	1	11.3	10	30.1	1	9.0	16	43.4	1	4.4	0	1.9
2007	3	12.5	10	29.4	2	11.3	13	40.0	1	3.0	0	3.8
2003	5	14.9	10	34.1	2	10.0	11	34.1	1	3.5	0	3.5
1999	4	18.1	14	36.6	0	5.6	10	36.1	0	0.0	1	3.7
1995	4	13.8	28	53.7	0	2.5	3	25.2	0	1.0	1	3.8
1992	12	29.0	26	36.4	0	1.4	6	31.1	0	2.9	0	1.8
1988	10	22.5	29	47.3	0	3.3	5	25.3	0	0.2	0	1.7
1984	15	25.6	25	45.1	2	8.6	2	17.7	0	0.6	0	2.4
1980	17	30.3	25	55.0	0	1.9	0	9.7	0	0.9	2	2.1
1977	21	46.9	20	38.2	0	2.2	2	0.0	5	2.2	0	10.4
1974	18	42.2	22	47.4	0	2.2	0	0.5	3	3.3	0	4.5

Summary of results: Dundee

First preference votes

	Year	Elec	%Poll	Con	Lab	LD	SNP	UKIP	Grn	Ind	Other
Coldside	2017	14,262	41.0	11.0	27.9	2.8	44.2		4.1	8.6	1.5
	2012	14,850	35.8	4.9	40.1	2.7	45.9			4.6	1.8
East End	2017	12,113	37.8	14.2	24.0	2.7	58.8	1.4	2.8	5.1	1.3
	2012	12,200	34.7	5.8	36.0	2.6	53.5				2.1
Lochee	2017	14,276	41.8	12.1	27.5	2.1	44.5		2.3	9.7	1.8
	2012	13,874	37.6	4.9	38.2	1.5	46.3			7.4	1.6
Maryfield By-election	2017	12,021	34.8	17.6	21.6	5.3	49.4				6.1
	2016	9,631	24.2	10.5	22.7	3.0	49.5	2.5	4.1	2.6	5.1
	2012	11,866	29.7	7.3	36.4	3.7	50.8				1.8
North East	2017	11,337	34.6	9.1	26.9	1.3	54.7		1.6	5.8	1.6
	2012	13,874	37.6	4.9	38.2	1.5	46.3			7.4	1.6
Strathmartine	2017	15,017	41.5	9.0	18.9	13.6	43.3			13.5	1.7
	2012	14,642	37.1	1.8	27.4	10.9	37.7			20.7	
The Ferry	2017	16,062	57.0	42.0	12.7	17.1	32.2	0.6	2.8		0.5
	2012	15,983	48.1	35.5	16.6	12.3	35.6				
West End	2017	12,959	42.7	11.8	11.6	38.5	28.6		6.1	2.4	
	2012	13,130	34.8	10.3	20.9	32.3	30.6				5.9

Coldside

Westminster constituency: Dundee West (proposed constituency: Dundee)

Scottish Parliament constituencies: Dundee City East/Dundee City West

		1st Pref	%	stage 2	stage 3	stage 4	stage 5	stage 6	stage 7	stage 8	stage 9	stage 10
Mark Flynn	SNP	1,560	27.7									
George McIrvine	Lab	933	16.6	933	851	960	965	975	996	1,060	1,224	
Anne Rendall	SNP	925	16.5	925	1,253							
*Helen Wright	Lab	633	11.3	633	638	651	651	664	678	844	909	1,140
Duncan Shaw	Con	618	11.0	618	621	622	625	628	658	710	715	
*Mohammed Asif	Ind	481	8.6	481	495	504	505	510	529			
Conor A. Marshall	Grn	232	4.1	232	252	292	295	328	351			
Kristopher J. Hall	LD	101	1.8	101	106	109	139	141				
Wayne F. Scott	TUSC	82	1.5	82	85	91	94					
Christopher J. McIntyre	LD	57	1.0	57	61	62						

East End

Westminster constituency: Dundee East (proposed constituency: Angus Glens and Dundee East/Dundee)

Scottish Parliament constituency: Dundee City East

		1st Pref	%	stage 2	stage 3	stage 4	stage 5	stage 6	stage 7	stage 8	stage 9	stage 10
*Will Dawson	SNP	1,553	38.6									
Margaret M. Richardson	Lab	965	24.0	983	987	994	1,004	1,047	1,090	1,178		
*Christina Roberts	SNP	811	20.2	1,144								
Darren Kane	Con	571	14.2	576	576	586	590	620	630	677		
Darryl Guthrie	Ind	205	5.1	217	219	225	237	253	304			
Caitlin E. Meldrum	Grn	113	2.8	124	132	133	146	165				
Ryan Finnegan	LD	110	2.7	121	122	127	138					
William Morren	UKIP	56	1.4	58	59							
Ian McKay	TUSC	54	1.3	65	67	69						

Lochee

Westminster constituency: Dundee West (proposed constituency: Dundee)

Scottish Parliament constituency: Dundee City West

		1st Pref	%	stage 2	stage 3	stage 4	stage 5	stage 6	stage 7	stage 8	stage 9	stage 10
*Alan Ross	SNP	1,661	28.6									
Roisin Smith	SNP	1,257	15.9									
Charlie Malone	Lab	924	14.1	933	940	944	960	993	1,020	1,217		
Michael Marra	Lab	778	13.4	785	793	795	813	819	848	969	1,013	1,242
Mason McIlreavy	Con	700	12.1	702	704	708	725	729	739	813	815	
*Tom Ferguson	Ind	565	9.7	574	582	584	598	634	673			
Gordon W. Matheson	Grn	132	2.3	137	164	166	186	207				
Leah Ganley	TUSC	102	1.8	104	108	110	112					
Lynn Hutchison	LD	91	1.6	92	92	107						
Kirsty A. McKenzie	LD	31	0.5	33	35							

Maryfield

Westminster constituency: Dundee East/Dundee West (proposed constituency: Dundee)

Scottish Parliament constituencies: Dundee City East/Dundee City West

		1st Pref	%	stage 2	stage 3	stage 4	stage 5	stage 6	stage 7	stage 8	stage 9	stage 10
*Ken Lynn	SNP	1,240	30.3									
*Georgia Cruickshank	Lab	885	21.6	895	903	968	1,052					
Lynne Short	SNP	782	19.1	968	973	997	1,084					
James Clancy	Con	722	17.6	723	727	776	793					
Stuart Fairweather	TUSC	250	6.1	253	254	271						
Jenny M.M. Blain	LD	168	4.1	169	195							
Robbie McKaig	LD	48	1.2	50								

North East

Westminster constituency: Dundee East (proposed constituency: Angus Glens and Dundee East/Dundee)

Scottish Parliament constituencies: Dundee City East/Dundee City West

		1st Pref	%	stage 2	stage 3	stage 4	stage 5	stage 6	stage 7	stage 8	stage 9	stage 10
*Gregor Murray	SNP	1,256	32.8									
*Brian Gordon	Lab	1,033	26.9									
*Willie Sawers	SNP	800	20.9	1,058								
Curtis Large	Con	350	9.1	351								
Alan Beddows	Ind	223	5.8	229								
Alison C. Orr	Grn	62	1.6	71								
Michael Taylor	TUSC	52	1.6	57								
Tracy Mulholland	LD	50	1.3	52								

Strathmartine

Westminster constituencies: Dundee East/Dundee West (proposed constituency: Dundee)

Scottish Parliament constituencies: Dundee City East/Dundee City West

		1st Pref	%	stage 2	stage 3	stage 4	stage 5	stage 6	stage 7	stage 8	stage 9	stage 10
*John Alexander	SNP	1,956	32.1									
*Kevin Keenan	Lab	1,155	18.9	1,179	1,183	1,221						
Daniel Coleman	LD	828	13.6	866	870	885	885	1,077				
*Ian Borthwick	Ind	825	13.5	877	883	912	912	1,085	1,641			
*Stewart Hunter	SNP	680	11.2	1,250								
Robert Lindsay	Con	546	9.0	550	550	555	555					
Sinead M. Daly	TUSC	105	1.7	115	119							

The Ferry

Westminster constituency: Dundee East (proposed constituency: Angus Glens and Dundee East)

Scottish Parliament constituency: Dundee City East

		1st Pref	%	stage 2	stage 3	stage 4	stage 5	stage 6	stage 7	stage 8	stage 9	stage 10
*Derek Scott	Con	2,859	34.4									
*Kevin M. Cordell	SNP	1,608	19.3	1,617	1,619	1,623	1,685	1,810				
Craig Duncan	LD	1,422	17.1	1,499	1,503	1,509	1,557	1,968				
Vari McDonald	SNP	1,075	12.9	1,080	1,085	1,086	1,140	1,231	1,261	1,273		
Angela Lyall	Lab	1,054	12.7	1,079	1,093	1,097	1,140					
Philip Scott	Con	635	7.6	1,533	1,535	1,557	1,566	1,680	1,733	1,733	2,014	
Pol S. Clementsmith	Grn	232	2.8	237	248	250						
Calum D.A. Walker	UKIP	47	0.6	51	53							
Paul Johnson	TUSC	43	0.5	45								

West End

Westminster constituency: Dundee West (proposed constituency: Dundee)

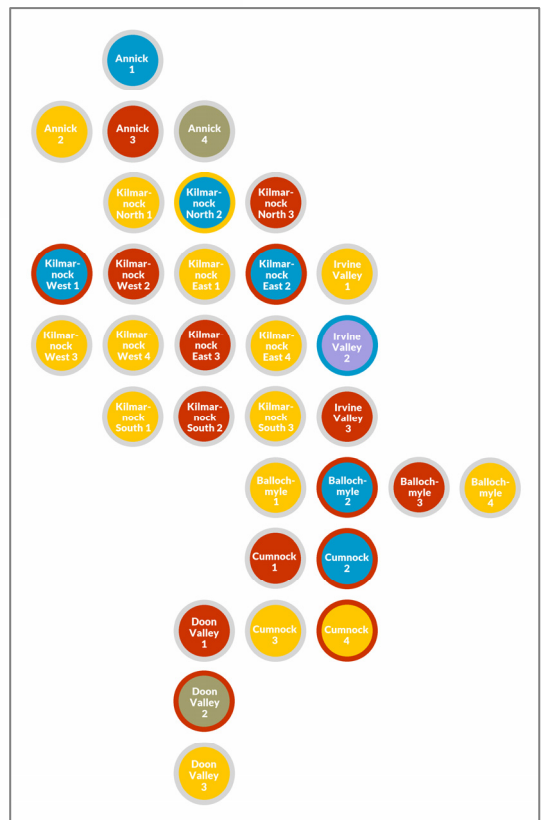
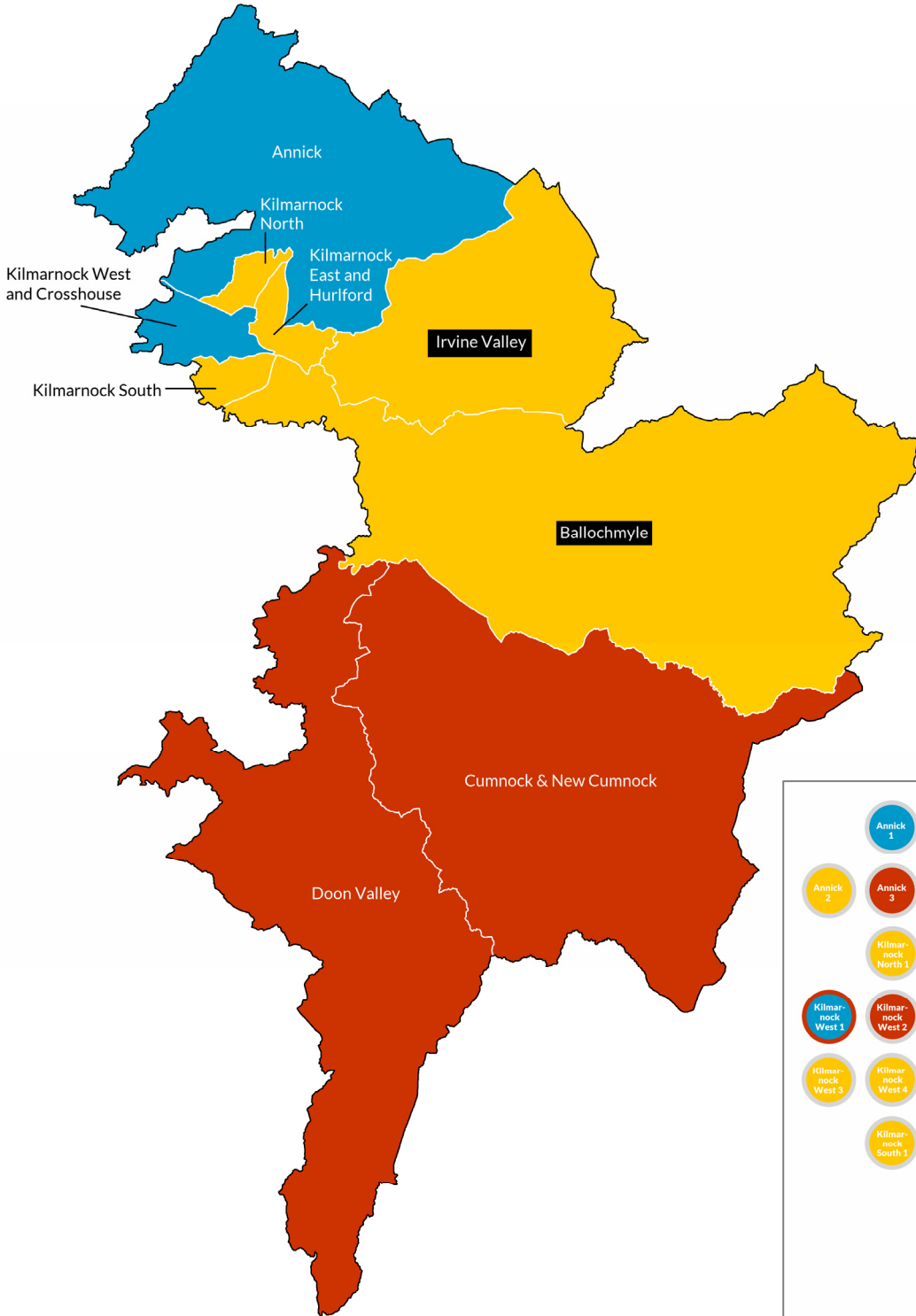
Scottish Parliament constituency: Dundee City West

		1st Pref	%	stage 2	stage 3	stage 4	stage 5	stage 6	stage 7	stage 8	stage 9	stage 10
*Fraser Macpherson	LD	2,105	38.5									
*Bill Campbell	SNP	1,090	19.9	1,211								
Donald Hay	Con	643	11.8	887	889	890	901	930	959	987		
*Richard B. McCready	Lab	637	11.6	877	884	889	904	933	1,079	1,417		
Steven Rome	SNP	474	8.7	507	598	611	624	637	839			
Morgan Petrie	Grn	331	6.1	432	440	472	495	516				
Andrew McBride	S Ind	67	1.2	118	120	123	137					
Bradley Booth	Ind	65	1.2	94	95	97						
Tam Wilson	Soc	59	1.1	66	67							

East Ayrshire

NOC
no change

Minor boundary changes



Results dashboard

Annick 1	Annick 2	Annick 3	Annick 4	Ballochmyle 1	Ballochmyle 2	Ballochmyle 3
Ballochmyle 4	Cumnock 1	Cumnock 2	Cumnock 3	Cumnock 4	Doon Valley 1	Doon Valley 2
Doon Valley 3	Irvine Valley 1	Irvine Valley 2	Irvine Valley 3	Kilmarnock East 1	Kilmarnock East 2	Kilmarnock East 3
Kilmarnock East 4	Kilmarnock N. 1	Kilmarnock N. 2	Kilmarnock N. 3	Kilmarnock S. 1	Kilmarnock S. 2	Kilmarnock S. 3
Kilmarnock W. 1	Kilmarnock W. 2	Kilmarnock W. 3	Kilmarnock W. 4			

Gains and losses

	Gained		Lost	
Conservatives	5	Annick (seat created) Ballochmyle Cumnock and New Cumnock Kilmarnock East and Hurlford Kilmarnock North	1	Irvine Valley
SNP	1	Cumnock and New Cumnock	2	Irvine Valley (seat abolished) Kilmarnock North
Rubbish Party	1	Irvine Valley		
Independent	1	Doon Valley		
Labour			5	Ballochmyle Cumnock and New Cumnock (2 seats) Doon Valley Kilmarnock East and Hurlford

council historic results

	Conservative		Labour		Liberal Democrat		SNP		Independent		Others	
	Seats	%votes	Seats	%votes	Seats	%votes	Seats	%votes	Seats	%votes	Seats	%votes
2017	6	24.2	9	25.2	0	0.0	14	38.5	2	9.0	1	2.4
2012	2	11.3	14	41.4	0	0.2	15	39.5	1	7.6	0	0.0
2007	3	13.0	14	41.9	0	0.0	14	38.1	1	5.3	0	1.7
2003	1	12.5	23	49.2	0	0.0	8	35.3	0	1.6	0	1.5
1999	1	9.3	17	45.5	0	1.9	14	40.9	0	2.4	0	0.0
1995	0	7.1	22	56.4	0	0.3	8	36.1	0	0.0	0	0.0
1992	3	19.0	18	46.1	0	0.3	7	30.0	0	3.2	0	1.3
1988	3	14.5	20	51.9	1	0.8	3	25.9	0	1.1	1	3.2
1984	3	18.7	24	60.2	0	4.6	1	12.4	0	0.0	0	4.1
1980	5	21.9	19	54.8	0	1.5	0	13.2	2	5.2	0	3.4
1977	8	25.8	13	39.0	0	1.7	2	23.5	1	1.9	2	8.1
1974	5	29.7	20	52.8	0	0.0	0	0.0	1	0.0	0	5.4

Annick

Westminster constituency: Kilmarnock and Loudoun (proposed constituency: Cunninghame East)
 Scottish Parliament constituency: Kilmarnock and Irvine Valley

		1st Pref	%	stage 2	stage 3	stage 4	stage 5	stage 6	stage 7	stage 8	stage 9	stage 10
John McFadzean	Con	2,277	36.8									
Gordon Jenkins	SNP	1,076	17.4	1,098	1,098	1,099	1,161	1,994				
*Eoghann MacColl	SNP	925	14.9	948	948	950	1,006					
*John McGhee	Lab	837	13.5	1,079	1,088	1,101	1,155	1,208				
*Ellen Freel	Ind	775	12.5	1,013	1,022	1,057	1,162	1,225				
Jen Broadhurst	Grn	274	4.4	326	334	334						
Gordon Walker	Ind	20	0.3	61	66							
Amrik Singh	Lib	7	0.1	22								

Ballochmyle

Westminster constituency: Kilmarnock and Loudoun
 (proposed constituency: Kilmarnock, Cumnock and Doon Valley)
 Scottish Parliament constituency: Cumnock and Doon Valley

		1st Pref	%	stage 2	stage 3	stage 4	stage 5	stage 6	stage 7	stage 8	stage 9	stage 10
Claire Leitch	SNP	971	20.7									
Alyson Simmons	Con	944	20.1									
*Neil McGhee	Lab	873	18.6	875	875	880	1,233					
*Jim Roberts	SNP	788	16.8	813	813	816	854	896	1,107			
*David Shaw		621	13.2	622	623	628	671	735				
Neil Murray	Lab	483	10.3	484	484	485						
Sheraz Shafiq	Lib	15	0.3	15	15							

Cumnock and New Cumnock

Westminster constituency: Ayr, Carrick and Cumnock
 (proposed constituency: Kilmarnock, Cumnock and Doon Valley)
 Scottish Parliament constituency: Cumnock and Doon Valley

		1st Pref	%	stage 2	stage 3	stage 4	stage 5	stage 6	stage 7	stage 8	stage 9	stage 10
*Billy Crawford	Lab	1,279	28.7									
Walter Young	Con	991	22.2									
Jacqui Todd	SNP	731	16.4	741	743	745	774	832	898			
Jim McMahon	SNP	641	14.4	656	659	660	685	743	812			
Jessie Owens	Ind	371	8.3	391	411	418	461					
Carol A. Mochan	Lab	295	6.6	577	600	605	626	737				
Peter Black	Grn	127	2.8	136	143	150						
Gordon Bircham	Lib	27	0.6	29	33							

Doon Valley

Westminster constituency: Ayr, Carrick and Cumnock (proposed constituency: Kilmarnock, Cumnock and Doon Valley)
 Scottish Parliament constituency: Cumnock and Doon Valley

		1st Pref	%	stage 2	stage 3	stage 4	stage 5	stage 6	stage 7	stage 8	stage 9	stage 10
*Elaine Dinwoodie	Lab	801	21.0	801	807	828	848	1,182				
Alison Harper	Con	698	18.3	699	701	718	721	737	757	758		
*Drew Filson	Ind	590	15.5	590	596	685	693	777	838	845	1,067	
John Bell	SNP	583	15.3	583	592	602	935	950	973			
Elaine Stewart	Lab	496	13.0	496	502	522	526					
Anne Fairlie	SNP	375	9.9	375	390	399						
John Young	Ind	207	5.4	208	213							
Craig Murray	Grn	53	1.4	54								
Mark Mitchell	Lib	4	0.1									

Irvine Valley

Westminster constituency: Kilmarnock and Loudoun (proposed constituency: Cunningham East/Kilmarnock, Cumnock and Doon Valley)
 Scottish Parliament constituency: Kilmarnock and Irvine Valley

		1st Pref	%	stage 2	stage 3	stage 4	stage 5	stage 6	stage 7	stage 8	stage 9	stage 10
*Elena Whitham	SNP	1,128	24.4	1,131	1,132	1,179						
Susan McFadzean	Con	920	19.9	921	922	964	964	989				
Sally Cogley	Rubb	784	16.9	788	792	888	889	1,036	1,403			
*George Mair	Lab	775	16.8	775	780	879	880	992	1,233			
Margaret Young	SNP	551	11.9	551	551	587	605					
Ian King	Ind	438	9.5	438	444							
Stevie Brannagan	Lib	14	0.3									
David R. Gartland		16	0.3	16								

Kilmarnock East and Hurlford

Westminster constituency: Kilmarnock and Loudoun (proposed constituency: Kilmarnock, Cumnock and Doon Valley)
 Scottish Parliament constituency: Kilmarnock and Irvine Valley

		1st Pref	%	stage 2	stage 3	stage 4	stage 5	stage 6	stage 7	stage 8	stage 9	stage 10
*Fiona Campbell	SNP	1,459	28.8									
Jon Herd	Con	1,094	21.6									
Barry Douglas	Lab	856	16.9	867	907	923	934	1,007	1,514			
*John Campbell	SNP	827	16.3	1,232								
Dave Meechan	Lab	479	9.5	486	500	511	518	610				
Raymond Pattison	Ind	309	6.1	314	347	364	384					
Stephen McNamara	Lib	40	0.8	42	54	60						

Kilmarnock North

Westminster constituency: Kilmarnock and Loudoun (proposed constituency: Kilmarnock, Cumnock and Doon Valley)
 Scottish Parliament constituency: Kilmarnock and Irvine Valley

		1st Pref	%	stage 2	stage 3	stage 4	stage 5	stage 6	stage 7	stage 8	stage 9	stage 10
*Helen Coffey	SNP	1,381	36.9									
Ian Grant	Con	971	26.0									
*Maureen McKay	Lab	865	23.1	885	901	925	1,300					
*Elaine Cowan	SNP	481	12.9	884	886	894						
Lisa Murray	Lib	41	1.1	44	48							

Kilmarnock South

Westminster constituency: Kilmarnock and Loudoun (proposed constituency: Kilmarnock, Cumnock and Doon Valley)
 Scottish Parliament constituency: Kilmarnock and Irvine Valley

		1st Pref	%	stage 2	stage 3	stage 4	stage 5	stage 6	stage 7	stage 8	stage 9	stage 10
*Jim Todd	SNP	1,190	36.5									
*John Knapp	Lab	1,073	32.9									
Clare Maitland	SNP	593	18.2	915								
Billy McClure	Con	382	11.7	387								
Caitlin O'Brien	Lib	24	0.7	29								

Kilmarnock West and Crosshouse

Westminster constituency: Kilmarnock and Loudoun (proposed constituency: Kilmarnock, Cumnock and Doon Valley)
 Scottish Parliament constituency: Kilmarnock and Irvine Valley

		1st Pref	%	stage 2	stage 3	stage 4	stage 5	stage 6	stage 7	stage 8	stage 9	stage 10
*Tom Cook	Con	1,789	31.3									
*Lillian Jones	Lab	1,344	23.5									
*Iain Linton	SNP	1,171	20.5									
*Douglas Reid	SNP	1,152	20.1									
Elizabeth A. Brown	Grn	220	3.8									
Stef Johnstone	Lib	45	0.8									

Summary of results: East Ayrshire

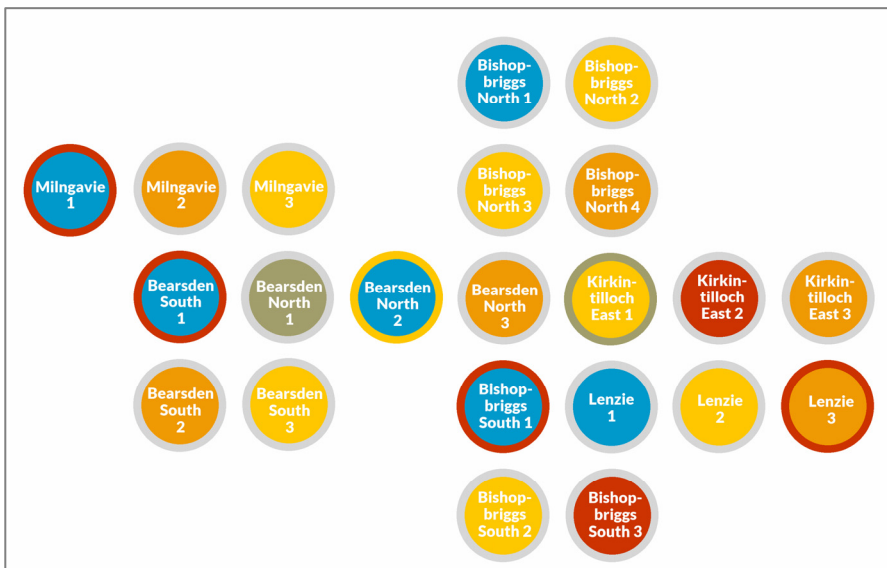
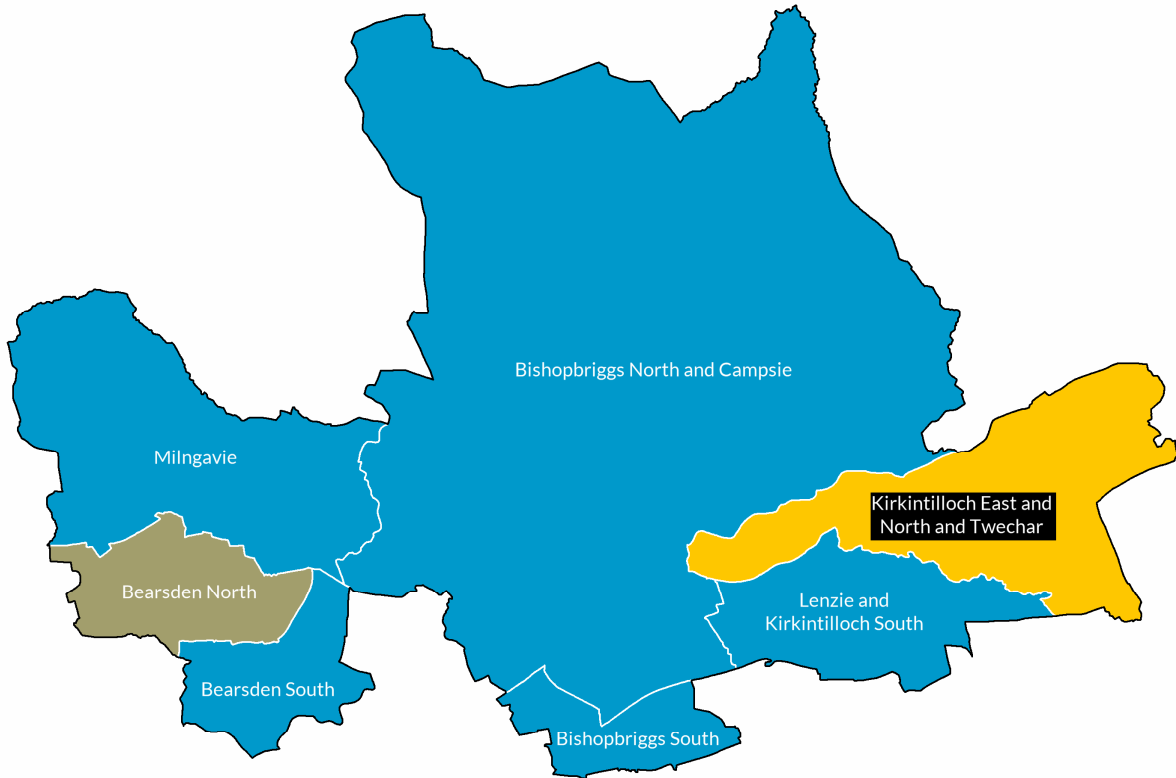
First preference votes

	Year	Elec	%Poll	Con	Lab	LD	SNP	UKIP	Grn	Ind	Other
Annick	2017	11,761	53.2	36.8	13.5		32.3		4.4	12.8	0.1
	2012	9,628	44.0	20.9	24.4	1.6	33.7			19.4	
Ballochmyle	2017	11,270	42.9	20.1	28.9		37.5			13.2	0.3
	2012	11,336	38.6	8.2	54.8		37.0				
Cumnock and New Cumnock	2017	10,735	42.8	22.2	35.3		30.8		2.8	8.3	0.6
	2012	11,189	37.0	5.1	59.4		26.5			9.1	
Doon Valley	2017	8,920	43.5	18.3	34.0		25.2		1.4	20.9	0.1
	2012	9,012	39.2	5.1	45.8		22.7			26.3	
Irvine Valley By-election	2017	9,677	48.5	19.9	16.8		36.3			9.8	17.2
	2015		31.6	24.0	23.8		49.8		2.4		
Kilmarnock East and Hurlford	2012	11,577	41.4	18.2	30.2		44.5			7.2	
	2017	12,244	42.4	21.6	26.4		45.1			6.1	0.8
Kilmarnock North By-election	2012	11,673	39.2	7.4	46.0		46.7				
	2017	9,109	41.5	26.0	23.1		49.8				1.1
Kilmarnock South	2014		31.3	16.3	37.4		44.2		2.0		
	2012	9,438	35.4	11.6	35.7		52.7				
Kilmarnock West and Crosshouse	2017	8,028	41.4	11.7	32.9		54.7				0.7
	2012	8,521	40.1	4.1	50.1		45.9				
Kilmarnock West and Crosshouse	2017	12,631	46.0	31.3	23.5		40.6		3.8		0.8
	2012	12,533	40.9	16.6	30.9		45.0			7.5	

East Dunbartonshire

NOC
no change

Minor boundary changes



Results dashboard

Bearsden North 1	Bearsden North 2	Bearsden North 3	Bearsden South 1	Bearsden South 2	Bearsden South 3	Bishopbriggs N. 1
Bishopbriggs N. 2	Bishopbriggs N. 3	Bishopbriggs N. 4	Bishopbriggs S. 1	Bishopbriggs S. 2	Bishopbriggs S. 3	Kirkintilloch E. 1
Kirkintilloch E. 2	Kirkintilloch E. 3	Lenzie 1	Lenzie 2	Lenzie 3	Milngavie 1	Milngavie 2
Milngavie 3						

Gains and losses

	Gained		Lost	
Conservatives	4	Bearsden North Bearsden South Bishopbriggs South Milngavie		
Liberal Democrats	3	Bishopbriggs North and Campsie Kirkintilloch East and North and Twechar Lenzie and Kirkintilloch South		
SNP	1	Bishopbriggs North and Campsie (seat created)	2	Bearsden North Campsie and Kirkintilloch North (ward abolished)
Labour			6	Bearsden South Bishopbriggs North and Campsie Bishopbriggs South Campsie and Kirkintilloch North (ward abolished) Lenzie and Kirkintilloch South Milngavie
Independent			2	Campsie and Kirkintilloch North (ward abolished) Kirkintilloch East and North and Twechar

council historic results

	Conservative		Labour		Liberal Democrat		SNP		Independent		Others	
	Seats	%votes	Seats	%votes	Seats	%votes	Seats	%votes	Seats	%votes	Seats	%votes
2017	6	26.5	2	13.1	6	15.0	7	28.8	1	12.0	0	4.7
2012	2	15.4	8	28.3	3	14.9	8	25.4	3	14.2	0	1.7
2007	5	21.5	6	26.0	3	17.9	8	18.2	2	13.1	0	3.3
2003	3	19.7	9	29.6	12	34.2	0	11.3	0	2.6	0	2.5
1999	3	19.2	11	35.5	10	26.6	0	18.6	0	0.1	0	0.0
1995	2	19.3	15	40.8	9	23.8	0	16.1	0	0.0	0	0.0
1992	11	36.1	10	31.9	4	16.6	0	15.4	0	0.0	0	0.7
1988	8	29.3	13	36.1	3	19.4	0	13.2	1	1.9	0	0.0
1984	10	30.0	12	39.3	2	15.2	0	10.2	1	3.6	0	1.8
1980	10	38.4	12	37.6	0	3.4	0	17.4	2	3.2	2	0.0
1977	7	38.5	4	25.3	0	2.8	5	23.8	3	9.6	1	0.0
1974	10	36.2	7	28.0	0	4.0	2	15.7	5	16.1	0	0.0

Bearsden North

Westminster constituency: East Dunbartonshire
 (proposed constituency: Milngavie and Kirkintilloch/West Dunbartonshire and Bearsden North)
 Scottish Parliament constituency: Clydebank and Milngavie

		1st Pref	%	stage 2	stage 3	stage 4	stage 5	stage 6	stage 7	stage 8	stage 9	stage 10
*Duncan Cumming	Ind	2,338	33.2									
Sheila Mechan	Con	1,462	20.8	1,635	1,650	1,693	1,780					
*Ian Mackay	SNP	1,277	18.2	1,343	1,496	1,588						
Rosie O'Neil	LD	1,264	18.2	1,449	1,538	1,716	2,415					
Eunis Jassemi-Zargani	Lab	379	5.4	411	469							
Erin Crawley	Grn	315	4.5	355								

Bearsden South

Westminster constituency: East Dunbartonshire (proposed constituency: Milngavie and Kirkintilloch)
 Scottish Parliament constituency: Strathkelvin and Bearsden

		1st Pref	%	stage 2	stage 3	stage 4	stage 5	stage 6	stage 7	stage 8	stage 9	stage 10
Andrew Polson	Con	1,859	28.0									
*Vaughan Moody	LD	1,437	21.6	1,519	1,660	2,019						
Denis Johnston	SNP	1,205	18.1	1,207	1,420	1,547	1,597	1,973				
Alan Oliver	Ind	877	13.2	919	995	1,123	1,250					
*Manjinder Shergill	Lab	690	10.4	711	815							
Scott Ferguson	Grn	580	8.7	580	585							

Bishopbriggs North and Campsie

Westminster constituency: East Dunbartonshire (proposed constituency: Milngavie and Kirkintilloch)
 Scottish Parliament constituency: Strathkelvin and Bearsden

		1st Pref	%	stage 2	stage 3	stage 4	stage 5	stage 6	stage 7	stage 8	stage 9	stage 10
*Billy Hendry	Con	2,541	30.3									
Paul Ferretti	SNP	1,829	21.8									
Mohrag Fischer	SNP	1,202	14.3	1,228	1,356	1,498	1,587	1,793				
*Gemma Welsh	Lab	1,191	11.4	1,301	1,303	1,366	1,502	2,091				
Gary Pews	LD	957	14.2	1,308	1,313	1,364	1,451					
Brian Reid	Ind	357	4.3	451	454	499						
Christopher P. Cotton	Grn	318	3.8	341	348							

Bishopbriggs South

Westminster constituency: East Dunbartonshire (proposed constituency: Milngavie and Kirkintilloch)
 Scottish Parliament constituency: Strathkelvin and Bearsden

		1st Pref	%	stage 2	stage 3	stage 4	stage 5	stage 6	stage 7	stage 8	stage 9	stage 10
Alan Brown	Con	1,631	26.7									
*Gordan Low	SNP	1,467	24.1	1,470	1,536							
*Alan Moir	Lab	992	16.3	1,011	1,062	1,062	1,303	2,280				
Ian J. Elrick	Lab	898	14.7	926	996	996	1,194					
Irene Mackay	SNP	839	13.8	840	883	892						
Connor Boyd	Grn	272	4.5	281								

Kirkintilloch East and North and Twechar

Westminster constituency: Cumbernauld, Kilsyth and Kirkintilloch East

(proposed constituency: Milngavie and Kirkintilloch)

Scottish Parliament constituency: Strathkelvin and Bearsden

		1st Pref	%	stage 2	stage 3	stage 4	stage 5	stage 6	stage 7	stage 8	stage 9	stage 10
*John Jamieson	SNP	1,115	19.8	1,132	1,144	1,872						
*Stewart MacDonald	Lab	1,089	19.3	1,101	1,241	1,269	1,366	1,645				
Susan Murray	LD	915	16.3	931	1,183	1,215	1,281	1,678				
Willie Paterson	Ind	851	15.1	871	1,028	1,053	1,185					
Pamela Marshall	SNP	805	14.3	849	858							
Alison Lothian	Con	741	13.2									
Emma Sheppard	Grn	116	2.1									

Lenzie and Kirkintilloch South

Westminster constituencies: East Dunbartonshire/Cumbernauld, Kilsyth and Kirkintilloch East

(proposed constituency: Milngavie and Kirkintilloch)

Scottish Parliament constituency: Strathkelvin and Bearsden

		1st Pref	%	stage 2	stage 3	stage 4	stage 5	stage 6	stage 7	stage 8	stage 9	stage 10
Sandra Thornton	Con	1,634	24.6	1,641								
*Gillian Renwick	SNP	1,499	22.5	1,576	1,611	1,612						
Sandy Taylor	Ind	811	12.2	841	1,037	1,049	1,070	1,180	1,298			
Rod Ackland	LD	805	12.1	847	896	914	928	989	1,342	1,825		
*Rhondda Geekie	Lab	728	10.9	758	777	783	797	859				
Martin Robertson	SNP	505	7.6	543	552	552						
Alisdair Sinclair	Ind	415	6.2	431								
Carolynn Scrimgeour	Grn	259	3.9									

Milngavie

Westminster constituency: East Dunbartonshire

(proposed constituency: Milngavie and Kirkintilloch/West Dunbartonshire and Bearsden North)

Scottish Parliament constituency: Clydebank and Milngavie

		1st Pref	%	stage 2	stage 3	stage 4	stage 5	stage 6	stage 7	stage 8	stage 9	stage 10
Graeme McGinnigle	Con	1,701	27.7									
Jim Goodall	LD	1,698	27.6									
*Jim Gibbons	SNP	1,375	22.4	1,381	1,393	1,486	1,957					
*Maureen Henry	Lab	571	9.3	624	684	796	838					
Kate Waddell	SNP	472	7.7	473	478	560						
Gordon H.M. Masterton	Grn	327	5.3	342	372							

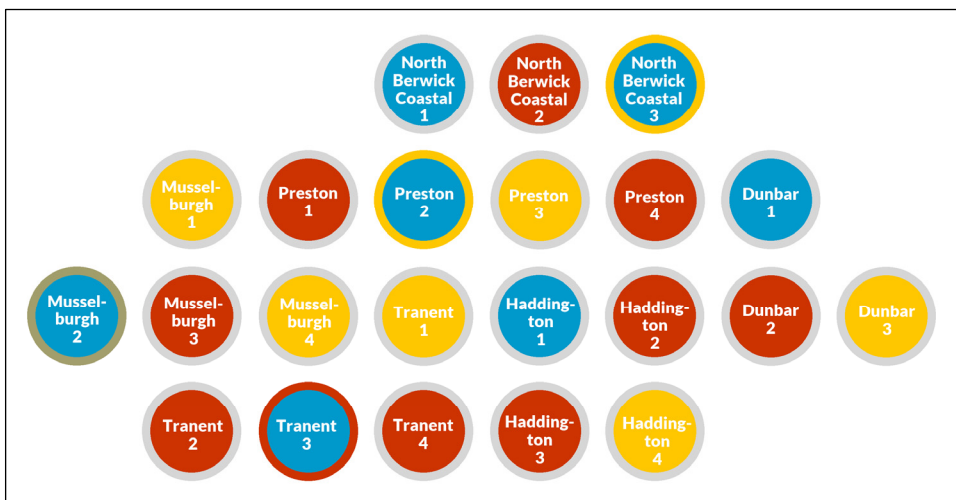
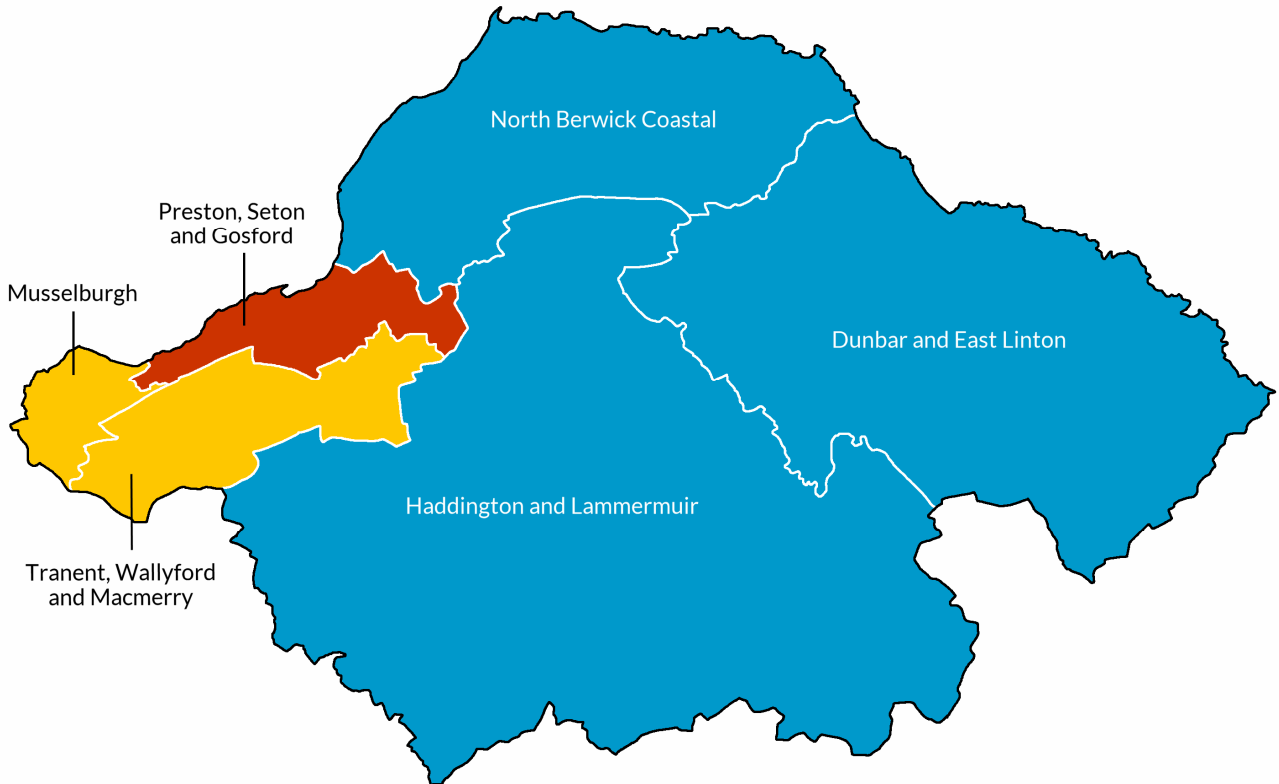
Summary of results: East Dunbartonshire

First preference votes

	Year	Elec	%Poll	Con	Lab	LD	SNP	UKIP	Grn	Ind	Other
Bearsden North	2017	11,442	62.1	20.8	5.4	18.0	18.2		4.5	33.2	
	2012	10,856	50.9	16.7	12.7	17.2	17.5			33.4	
Bearsden South	2017	10,847	61.7	28.0	10.4	21.6	18.1		8.7	13.2	
	2012	10,529	46.5	19.3	20.5	27.0	25.6				7.6
Bishopbriggs North and Campsie	2017	15,591	54.7	30.3	11.4	14.2	36.1		3.8	4.3	
Bishopbriggs North and Torrance	2012	10,845	48.6	24.4	29.7	12.1	26.4			7.4	
Bishopbriggs South	2017	12,457	50.3	26.7	31.0		37.9		4.5		
	2012	9,406	41.8	9.4	51.5	7.7	29.9				1.5
Kirkintilloch East and North and Twechar	2017	12,006	47.9	13.2	19.3	16.3	34.1		2.1	15.1	
	By-election			30.1	5.1	30.8	25.0	26.9	2.3	9.9	
Campsie and Kirkintilloch North	2012	9,054	44.7	4.6	21.8	2.4	20.3			50.8	
Lenzie and Kirkintilloch South	2017	12,041	56.1	24.6	10.9	12.1	30.1		3.9	18.4	
	2012	10,495	45.4	24.0	36.6	7.5	32.0				
Milngavie	2017	10,626	58.7	27.7	9.3	27.6	30.1		5.3		
	2012	10,380	46.1	14.7	20.1	36.9	28.2				

East Lothian

NOC
no change



Results dashboard

Dunbar 1	Dunbar 2	Dunbar 3	Haddington 1	Haddington 2	Haddington 3	Haddington 4
Musselburgh 1	Musselburgh 2	Musselburgh 3	Musselburgh 4	North Berwick 1	North Berwick 2	North Berwick 3
Preston 1	Preston 2	Preston 3	Preston 4	Tranent 1	Tranent 2	Tranent 3
Tranent 4						

Gains and losses

	Gained		Lost	
Conservatives	4	Musselburgh (seat created) North Berwick Coastal Preston, Seton and Gosford Tranent, Wallyford and Macmerry		
Labour	1	Haddington and Lammermuir (seat created)	2	Musselburgh East (ward abolished) Tranent, Wallyford and Macmerry
SNP			3	Musselburgh East (ward abolished) North Berwick Coastal Preston, Seton and Gosford
Independent			1	Musselburgh East (ward abolished)

For comparison, Musselburgh ward has been linked to the abolished Musselburgh West ward; Tranent, Wallyford and Macmerry ward has been linked to the abolished Fa'side ward.

council historic results

	Conservative		Labour		Liberal Democrat		SNP		Independent		Others	
	Seats	%votes	Seats	%votes	Seats	%votes	Seats	%votes	Seats	%votes	Seats	%votes
2017	7	28.1	9	31.8	0	4.9	6	28.6	0	2.2	0	4.5
2012	3	14.3	10	43.1	0	5.8	9	30.4	1	5.6	0	0.8
2007	2	17.4	7	32.6	6	15.4	7	26.9	1	5.3	0	2.3
2003	4	23.1	17	40.6	1	14.9	1	19.2	0	0.6	0	1.6
1999	5	17.8	17	45.2	0	12.8	1	24.2	0	0.0	0	0.0
1995	3	18.9	15	56.0	0	6.6	0	16.9	0	1.6	0	0.0
1992	7	31.7	9	41.9	0	6.8	1	18.5	0	0.3	0	0.7
1988	4	30.5	12	55.0	0	1.7	0	6.9	0	0.0	1	6.2
1984	6	39.0	11	50.4	0	7.9	0	0.0	0	2.6	0	0.0
1980	7	39.8	10	50.3	0	1.3	0	5.4	0	2.2	0	1.0
1977	8	32.9	9	42.8	0	2.6	0	14.9	0	4.7	0	2.1
1974	6	38.1	10	35.4	0	1.3	0	4.1	1	17.0	0	4.1

Dunbar and East Linton

Westminster constituency: East Lothian (proposed constituency: East Lothian)

Scottish Parliament constituency: East Lothian

		1st Pref	%	stage 2	stage 3	stage 4	stage 5	stage 6	stage 7	stage 8	stage 9	stage 10
Sue Kempson	Con	1,834	29.9									
*Norman Hampshire	Lab	1,633	26.6									
*Paul McLennan	SNP	1,047	17.0	1,054	1,064	1,094	1,199	2,216				
Isobel Knox	SNP	811	13.2	819	828	852	1,177					
Sarah Beattie-Smith	Grn	540	8.8	569	584	761						
Elisabeth M. Wilson	LD	276	4.5	392	421							

Haddington and Lammermuir

Westminster constituency: East Lothian (proposed constituency: East Lothian)

Scottish Parliament constituency: East Lothian

		1st Pref	%	stage 2	stage 3	stage 4	stage 5	stage 6	stage 7	stage 8	stage 9	stage 10
Brian Small	Con	2,262	29.0									
*John McMillan	Lab	1,458	18.7	1,593								
*Shamin Akhtar	Lab	1,169	15.0	1,234	1,256	1,316	1,627					
*Tom Trotter	SNP	1,142	14.7	1,153	1,155	1,236	1,327	1,333	2,227			
Ruth Currie	SNP	889	11.4	894	895	947	1,007	1,017				
Kelvin L. Pate	LD	568	7.3	791	795	889						
Cris Thacker	Grn	302	3.9	329	330							

Musselburgh

Westminster constituency: East Lothian (proposed constituency: East Lothian)

Scottish Parliament constituency: Midlothian North and Musselburgh

		1st Pref	%	stage 2	stage 3	stage 4	stage 5	stage 6	stage 7	stage 8	stage 9	stage 10
*Stuart M. Currie	SNP	1,683	22.1									
Katie Mackie	Con	1,472	19.3	1,473	1,478	1,570						
*Andy Forrest	Lab	1,178	15.5	1,187	1,192	1,266	1,274	1,362	1,924			
John C. Williamson	SNP	840	11.0	960	967	1,007	1,008	1,241	1,278	1,322	1,583	
*John M. Caldwell	Ind	804	10.6	809	843	896	907	985	1,015	1,107		
Katherine Sangster	Lab	568	7.5	570	579	637	644	742				
Jason Rose	Grn	497	6.5	506	520	630	633					
Claire F. Graham	LD	470	6.2	473	487							
Theresa Sives	Ind	96	1.3	96								

North Berwick Coastal

Westminster constituency: East Lothian (proposed constituency: East Lothian)

Scottish Parliament constituency: East Lothian

		1st Pref	%	stage 2	stage 3	stage 4	stage 5	stage 6	stage 7	stage 8	stage 9	stage 10
Jeremy D. Findlay	Con	1,703	27.2									
*Jim Goodfellow	Lab	1,488	23.7	1,497	1,573							
Jane Henderson	Con	1,341	21.4	1,454	1,474	1,475	1,589					
Laura L. Forrest	SNP	1,127	18.0	1,128	1,233	1,234	1,335					
Robert J. O'Riordan	LD	318	5.1	323	388	389						
Eurig Scandrett	Grn	293	4.7	294								

Preston, Seton and Gosford

Westminster constituency: East Lothian (proposed constituency: East Lothian)

Scottish Parliament constituency: East Lothian/Midlothian North and Musselburgh

		1st Pref	%	stage 2	stage 3	stage 4	stage 5	stage 6	stage 7	stage 8	stage 9	stage 10
*Willie Innes	Lab	1,801	24.3									
Lachlan Bruce	Con	1,784	24.1									
Neil G. Gilbert	SNP	1,197	16.2	1,208	1,215	1,260	1,288	1,294	1,322	2,201		
Fiona O'Donnell	Lab	932	12.6	1,164	1,226	1,261	1,369	1,818				
Janis Wilson	SNP	844	11.4	852	854	922	936	951	975			
Brian Weddell	Lab	429	5.8	471	485	501	520					
Lesley A. Orr	Grn	230	3.1	234	250							
Ghill D. Donald	LD	180	2.4	184	260	300						

Tranent, Wallyford and Macmerry

Westminster constituency: East Lothian (proposed constituency: East Lothian)

Scottish Parliament constituency: East Lothian/Midlothian North and Musselburgh

		1st Pref	%	stage 2	stage 3	stage 4	stage 5	stage 6	stage 7	stage 8	stage 9	stage 10
*Kenny McLeod	SNP	1,540	24.5									
Fiona Dugdale	Lab	1,272	20.3									
Gordon Mackett	Con	986	15.3	987	988	994	1,054	1,089	1,142			
Colin P. McGinn	Lab	958	15.7	969	972	978	1,000	1,102	1,893			
Jim Gillies	Lab	837	13.3	844	854	864	897	1,014				
Linda Watson	SNP	464	7.4	713	713	725	746					
Alexander J. Graham	LD	159	2.5	162	162	176						
Jimmy Haddow	TUSC	63	1.0									

Summary of results: East Lothian

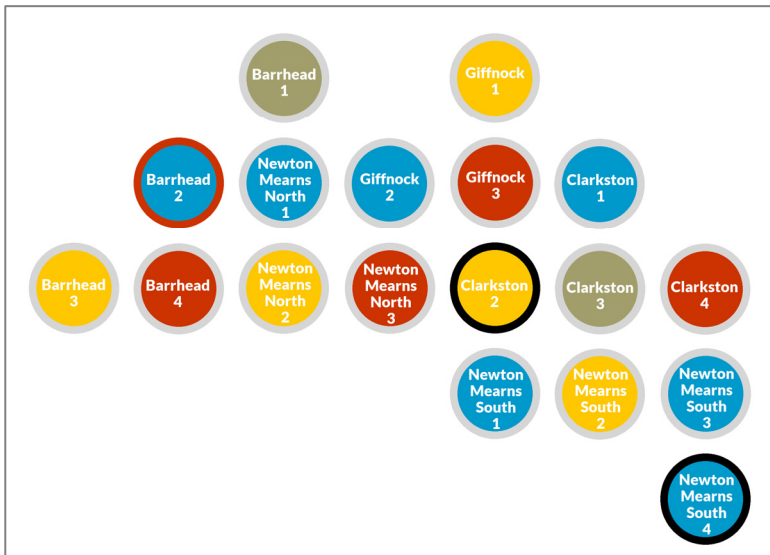
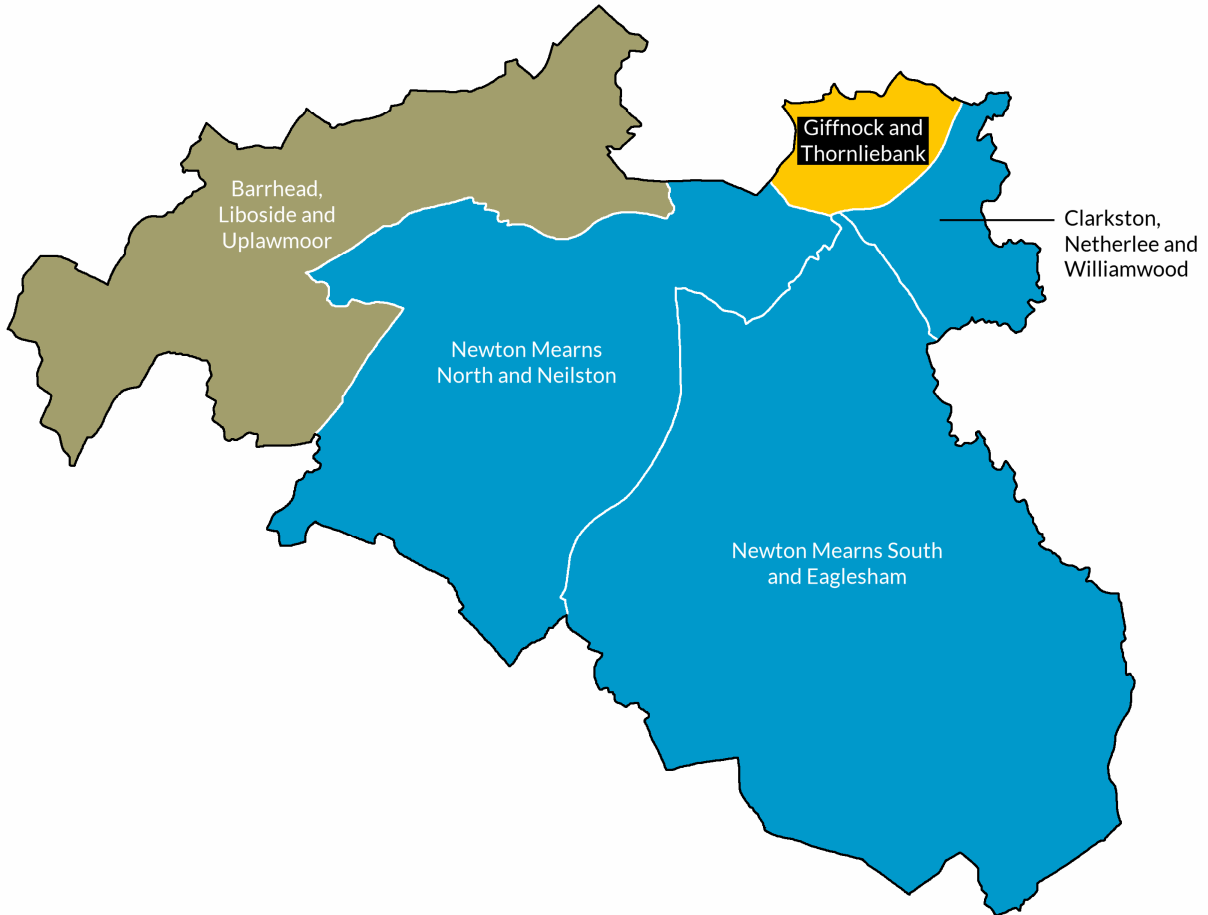
First preference votes

	Year	Elec	%Poll	Con	Lab	LD	SNP	UKIP	Grn	Ind	Other
Dunbar and East Linton	2017	10,995	56.4	29.9	26.6	4.5	30.2		8.8		
	2012	9,908	47.9	21.0	35.0	5.2	38.8				
Haddington and Lammermuir	2017	14,095	56.0	29.0	33.7	7.3	26.1		3.9		
	2012	10,030	45.8	19.9	33.4	13.4	26.7			5.0	1.6
Musselburgh	2017	15,874	48.8	19.3	23.0	6.2	33.1		6.5	1.3	
	2012										
North Berwick Coastal	2017	10,752	59.4	48.6	23.7	5.1			4.7		
	2012	9,897	48.7	30.7	27.1	8.5	26.5			7.3	
Preston, Seton and Gosford	2017	14,702	51.5	24.1	36.9	2.4	27.6		3.1		
	2012	13,664	44.6	8.4	54.2	3.6	32.4				1.4
Tranent, Wallyford and Macmerry Fa'side	2017	14,699	43.6	15.3	49.3	2.5	31.9				1.0
	2012	13,640	41.9	7.3	61.7	3.0	28.0				

East Renfrewshire

NOC
no change

Major boundary changes



Results dashboard

Barrhead 1	Barrhead 2	Barrhead 3	Barrhead 4	Clarkston 1	Clarkston 2	Clarkston 3
Clarkston 4	Giffnock 1	Giffnock 2	Giffnock 3	N'ton Mearns N. 1	N'ton Mearns N. 2	N'ton Mearns N. 3
N'ton Mearns S. 1	N'ton Mearns S. 2	N'ton Mearns S. 3	N'ton Mearns S. 4			

Gains and losses

	Gained		Lost	
SNP	2	Clarkston, Netherlie and Williamwood (seat created) Newton Mearns South and Eaglesham	1	Busby, Clarkston and Eaglesham (ward abolished)
Conservatives	2	Barrhead, Liboside and Uplawnmoor Newton Mearns South and Eaglesham (seat created)	1	Busby, Clarkston and Eaglesham (ward abolished)
Labour			4	Barrhead, Liboside and Uplawnmoor Newton Mearns North and Neilston (seat abolished) Newton Mearns South and Eaglesham Busby, Clarkston and Eaglesham (ward abolished)

council historic results

	Conservative		Labour		Liberal Democrat		SNP		Independent		Others	
	Seats	%votes	Seats	%votes	Seats	%votes	Seats	%votes	Seats	%votes	Seats	%votes
2017	7	38.3	4	17.4	0	2.2	5	24.3	2	16.0	0	4.0
2012	6	29.7	8	31.1	0	3.4	4	19.8	2	14.9	0	1.0
2007	7	34.3	7	27.9	1	10.2	3	16.0	2	10.8	0	1.0
2003	7	30.7	8	31.9	3	20.7	0	7.7	2	8.6	0	0.5
1999	8	32.4	9	31.9	2	13.6	0	18.3	1	3.8	0	0.0
1995	9	29.2	8	31.4	2	14.9	0	17.7	0	0.1	1	6.9
1992	8	55.6	1	11.0	1	14.9	0	9.0	0	0.5	0	8.9
1988	8	47.8	1	11.7	1	20.6	0	6.8	0	0.0	2	13.4
1984	10	57.8	0	15.7	0	13.7	0	6.5	1	6.3	1	0.0
1980	9	43.1	0	9.8	0	8.1	0	7.5	0	3.0	3	28.4
1977	10	58.2	0	0.0	0	4.7	0	11.0	0	0.0	2	26.0
1974	10	53.6	0	3.8	0	27.5	0	0.0	0	2.1	2	13.0

Barrhead, Liboside and Uplawmoor

Westminster constituency: East Renfrewshire (proposed constituency: Paisley)

Scottish Parliament constituency: Renfrewshire South/Eastwood

		1st Pref	%	stage 2	stage 3	stage 4	stage 5	stage 6	stage 7	stage 8	stage 9	stage 10
*Danny Devlin	Ind	1,840	26.0									
Paul Aitken	Con	1,297	18.3	1,356	1,372	1,390	1,412	1,427				
Angela Convery	SNP	1,199	17.0	1,242	1,242	1,330	1,347	1,357	1,358	2,371		
*Tommy Reilly	SNP	1,059	15.0	1,125	1,126	1,167	1,205	1,218	1,219			
*Betty W. Cunningham	Lab	1,020	14.4	1,111	1,113	1,160	1,506					
*Kenny Hay	Lab	404	5.7									
David Allison	Grn	220	3.1									
John J. Ferguson	UKIP	34	0.5									

Clarkston, Netherlee and Williamwood

Westminster constituency: East Renfrewshire (proposed constituency: Cunninghame East/Paisley)

Scottish Parliament constituency: Eastwood

		1st Pref	%	stage 2	stage 3	stage 4	stage 5	stage 6	stage 7	stage 8	stage 9	stage 10
*Stewart Miller	Con	1,715	16.8	1,719	1,734	1,738	1,762	1,772	1,777	1,915	1,936	3,328
Andrea Gee	Con	1,580	15.5	1,585	1,598	1,604	1,624	1,628	1,634	1,767	1,783	
Annette Ireland	SNP	1,508	14.8	1,509	1,521	1,634	1,671	2,400				
David MacDonald	Ind	1,352	13.3	1,354	1,391	1,439	1,505	1,571	1,659	2,189		
Ralph Robertson	Ind	995	9.8	995	1,012	1,044	1,110	1,126	1,175			
*Alan Lafferty	Lab	986	9.7	989	1,018	1,048	1,536	1,573	1,651	1,791	1,829	1,949
James Mills	SNP	809	7.9	810	813	883	908					
Mary Montague	Lab	692	6.8	692	717	761						
Laura Stevens	Grn	351	3.4	352	378							
Alex Mackie	LD	195	1.9	195								
Sarah L. Hemy	UKIP	20	0.2									

Giffnock and Thornliebank

Westminster constituency: East Renfrewshire (proposed constituency: Cunninghame East)

Scottish Parliament constituency: Eastwood

		1st Pref	%	stage 2	stage 3	stage 4	stage 5	stage 6	stage 7	stage 8	stage 9	stage 10
Colm Merrick	SNP	1,853	24.4	1,855	1,860	1,898	1,990					
*Gordon Wallace	Con	1,751	23.1	1,753	1,758	1,784	1,825	1,826	2,621			
*Jim Fletcher	Lab	1,431	18.8	1,435	1,438	1,506	1,615	1,650	1,715	1,838	2,224	
Paul Smith	Con	899	11.8	904	905	943	976	979				
Paul Drury	Ind	859	11.3	862	876	913	1,085	1,108	1,149	1,309		
Savio A. D'Souza	Ind	456	6.0	460	470	507						
Christopher Park	LD	266	3.5	274	278							
*Gordon McCaskill	Ind	48	0.6	50								
Alan Findlay	Lib	32	0.4									

Newton Mearns North and Neilston

Westminster constituency: East Renfrewshire (proposed constituency: Cunninghame East)

Scottish Parliament constituency: Renfrewshire South/Eastwood

		1st Pref	%	stage 2	stage 3	stage 4	stage 5	stage 6	stage 7	stage 8	stage 9	stage 10
*Charlie Gilbert	Con	1,729	28.6									
*Tony Buchanan	SNP	1,551	25.6									
*Paul O'Kane	Lab	1,531	25.3									
Andrew Morrison	Con	616	10.2									
Kirsteen Allan	Ind	269	4.4									
David Jesner		178	2.9									
Roy Provan	LD	138	2.3									
Stuart Sutherland	UKIP	30	0.5									
Robert Malyn	SDP	13	0.2									

Newton Mearns South and Eaglesham

Westminster constituency: East Renfrewshire (proposed constituency: Cunninghame East)

Scottish Parliament constituency: Eastwood

		1st Pref	%	stage 2	stage 3	stage 4	stage 5	stage 6	stage 7	stage 8	stage 9	stage 10
*Jim Swift	Con	2,766	28.3									
Caroline Bamforth	SNP	1,907	19.5	1,920	1,923	1,926	1,982					
*Barbara Grant	Con	1,798	18.4	2,216								
Jim McLean	Con	1,437	14.7	1,706	1,924	1,936	1,987					
*Ian McAlpine	Lab	1,009	10.3	1,028	1,037	1,043	1,139					
Bev Brown	Ind	511	5.2	545	552	562	620					
Alan Rennie	LD	308	3.2	325	332	333						
Gerry McVeigh	UKIP	37	0.4	40	41							

Summary of results: East Renfrewshire

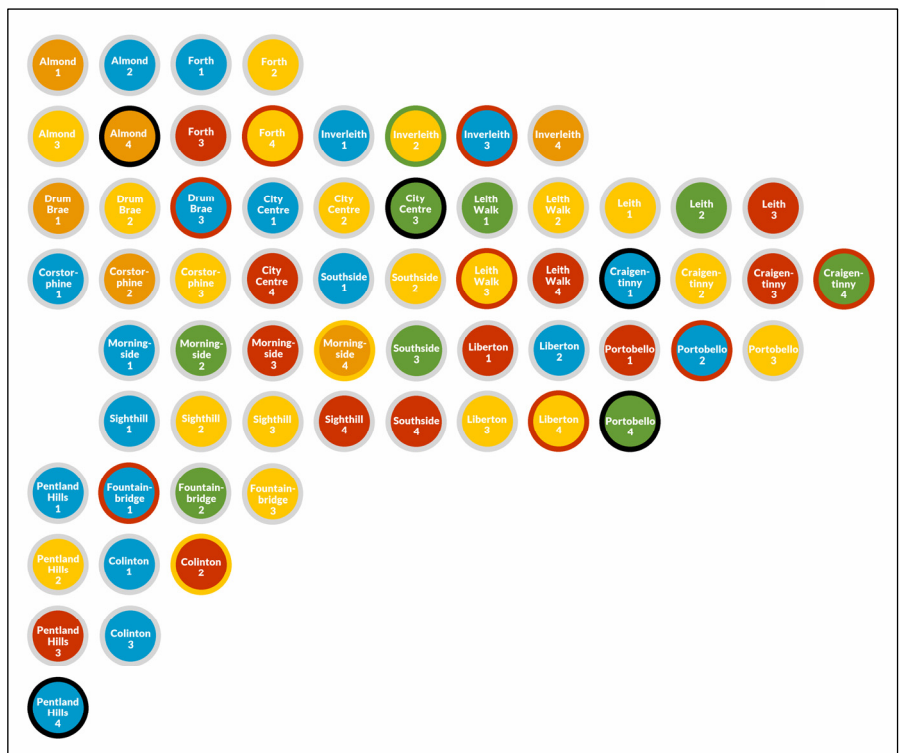
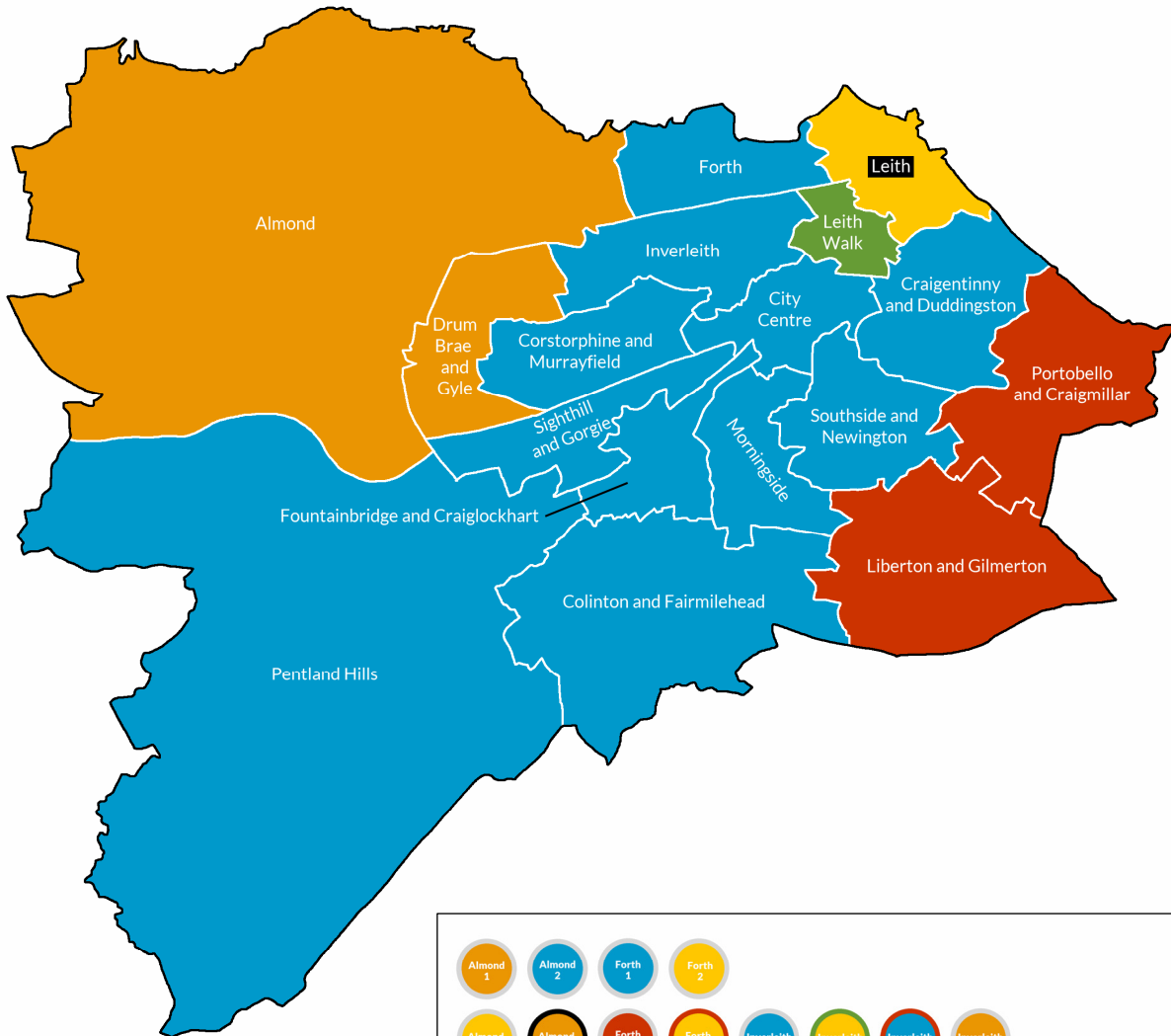
First preference votes

	Year	Elec	%Poll	Con	Lab	LD	SNP	UKIP	Grn	Ind	Other
Barrhead, Liboside and Uplawmoor	2017	13,687	52.5	18.3	20.1		32.0	0.5	3.1	26.0	
Barrhead	2012	13,371	47.9	5.7	33.8		23.7	0.9		35.9	
Clarkston, Netherlee and Williamwood	2017	16,408	63.1	32.3	16.5	1.9	22.7	0.2	3.4	23.1	
Giffnock and Thornliebank	2017	16,884	58.6	34.9	18.8	3.5	24.4			17.9	0.4
	2012	10,995	50.0	21.4	35.5	11.4	19.9			11.8	
Newton Mearns North and Neilston	2017	11,619	52.8	38.8	25.3	2.3	25.6	0.5		7.3	0.2
Neilston, Uplawmoor and Nwtn Mearns N.	2012	13,371	44.8	33.9	35.2	2.5	21.4		4.6	2.3	
Newton Mearns South and Eaglesham	2017	12,769	60.2	61.4	10.3	3.2	19.5	0.4		5.2	
Newton Mearns South	2012	9,702	49.8	63.4	17.1	1.7	12.7			5.1	

Edinburgh

NOC
no change

Minor boundary changes



Results dashboard

Almond 1	Almond 2	Almond 3	Almond 4	City Centre 1	City Centre 2	City Centre 3
City Centre 4	Colinton 1	Colinton 2	Colinton 3	Corstorphine 1	Corstorphine 2	Corstorphine 3
Craigeninny 1	Craigeninny 2	Craigeninny 3	Craigeninny 4	Drum Brae 1	Drum Brae 2	Drum Brae 3
Forth 1	Forth 2	Forth 3	Forth 4	Fountainbridge 1	Fountainbridge 2	Fountainbridge 3
Inverleith 1	Inverleith 2	Inverleith 3	Inverleith 4	Leith 1	Leith 2	Leith 3
Leith Walk 1	Leith Walk 2	Leith Walk 3	Leith Walk 4	Liberton 1	Liberton 2	Liberton 3
Liberton 4	Morningside 1	Morningside 2	Morningside 3	Morningside 4	Pentland Hills 1	Pentland Hills 2
Pentland Hills 3	Pentland Hills 4	Portobello 1	Portobello 2	Portobello 3	Portobello 4	Sighthill 1
Sighthill 2	Sighthill 3	Sighthill 4	Southside 1	Southside 2	Southside 3	Southside 4

Gains and losses

	Gained	Lost
Conservatives	7 Craigeninny and Duddingston Drum Brae and Gyle Fountainbridge and Craiglockhart Inverleith Pentland Hills (seat created) Portobello and Craigmillar (seat created) Sighthill and Gorgie	
Liberal Democrats	3 Almond (seat created) Inverleith Morningside	
SNP	3 Forth Leith Walk Liberton and Gilmerton	2 Colinton and Fairmilehead Morningside
Green Party	3 City Centre (seat created) Craigeninny and Duddingston (seat created) Portobello and Craigmillar	1 Inverleith
Labour	1 Colinton and Fairmilehead	9 Craigeninny and Duddingston Drum Brae and Gyle Forth Fountainbridge and Craiglockhart Inverleith Leith Walk Liberton and Gilmerton Portobello and Craigmillar Sighthill and Gorgie

council historic results

	Conservative		Labour		Liberal Democrat		SNP		Independent		Others	
	Seats	%votes	Seats	%votes	Seats	%votes	Seats	%votes	Seats	%votes	Seats	%votes
2017	18	27.7	12	18.4	6	13.6	19	27.1	0	0.7	8	12.7
2012	11	21.2	20	28.1	3	9.3	18	26.9	0	1.8	6	12.6
2007	11	22.1	15	22.9	17	22.0	12	20.3	0	1.9	3	10.8
2003	13	24.5	30	27.4	15	26.9	0	15.6	0	1.2	0	4.4
1999	13	22.3	31	32.5	13	24.4	1	20.6	0	0.1	0	0.0
1995	14	23.3	34	40.7	10	18.1	0	17.3	0	0.1	0	0.6
1992	23	40.2	30	29.1	7	15.4	2	14.4	0	1.1	0	0.2
1988	23	36.6	33	36.6	4	12.5	2	14.1	0	0.1	0	0.4
1984	22	32.9	34	38.7	4	21.5	2	4.8	1	0.3	2	1.8
1980	31	40.2	25	36.6	2	11.4	2	9.4	1	1.4	1	1.1
1977	34	44.8	23	26.6	1	7.9	5	19.3	1	1.0	0	0.3
1974	30	41.4	29	36.2	3	13.5	1	6.7	1	1.7	0	0.5

Almond

Westminster constituency: Edinburgh West
(proposed constituency: Edinburgh North and Leith/Edinburgh West)
Scottish Parliament constituency: Edinburgh Western

		1st Pref	%	stage 2	stage 3	stage 4	stage 5	stage 6	stage 7	stage 8	stage 9	stage 10
Kevin Lang	LD	6,079	42.8									
Graham Hutchison	Con	2,395	16.9	2,727	2,995							
*Norrie Work	SNP	1,971	13.9	2,055	2,105	2,108	2,111	2,117	2,123	2,225	2,387	3,744
Pamela Mitchell	SNP	1,240	8.7	1,286	1,306	1,309	1,321	1,326	1,342	1,485	1,691	
Louise Young	LD	1,138	8.0	3,652								
Bruce Whitehead	Lab	786	5.5	869	966	985	996	1,014	1,037	1,167		
Iain McKinnon-Waddell	Grn	375	2.6	430	495	502	510	537	558			
Daniel Fraser	Lib	99	0.7	113	119	123	134	139				
Otto Inglis	UKIP	68	0.5	79	85	100						
John Longstaff	Ind	56	0.4	69	89	102	120					

City Centre

Westminster constituency: Edinburgh North and Leith/Edinburgh East/Edinburgh West/Edinburgh South West
(proposed constituency: Edinburgh South West and Central)
Scottish Parliament constituency: Edinburgh Central

		1st Pref	%	stage 2	stage 3	stage 4	stage 5	stage 6	stage 7	stage 8	stage 9	stage 10
*Jo Mowat	Con	2,904	32.7									
*Alasdair Rankin	SNP	2,228	25.1									
Claire Miller	Grn	1,823	20.5									
*Karen Doran	Lab	1,177	13.3	1,372	1,512	1,534	1,566	2,424				
David Stevens	LD	711	8.0	1,185	1,304	1,318	1,388					
Peter Sidor	Lib	43	0.5	91	135	137						

Colinton and Fairmilehead

Westminster constituency: Edinburgh South West/Edinburgh South
(proposed constituency: Edinburgh South West and Central)
Scottish Parliament constituency: Edinburgh Pentlands

		1st Pref	%	stage 2	stage 3	stage 4	stage 5	stage 6	stage 7	stage 8	stage 9	stage 10
*Jason Rust	Con	3,783	33.3									
*Richard J. Lewis	SNP	2,359	20.7	2,387	2,610	2,712	2,714					
*Scott Arthur	Lab	2,343	20.6	2,423	2,541	2,855						
*Phil Duggart	Con	1,879	16.5	2,580	2,602	2,724	2,727	3,430				
David R. Walker	LD	528	4.6	584	680							
Sara Marsden	Grn	487	4.3	500								

Corstorphine and Murrayfield

Westminster constituency: Edinburgh West/Edinburgh North and Leith (proposed constituency: Edinburgh West)
Scottish Parliament constituency: Edinburgh Western/Edinburgh Central

		1st Pref	%	stage 2	stage 3	stage 4	stage 5	stage 6	stage 7	stage 8	stage 9	stage 10
Scott Douglas	Con	3,819	33.4									
Gillian Gloyer	LD	3,502	30.6									
*Frank Ross	SNP	2,474	21.7	2,503	2,566	2,577	2,680	2,956				
June Whitelaw	Lab	878	7.7	1,089	1,289	1,316	1,386	1,633				
Kate Nevens	Grn	598	5.2	670	780	792	852					
John F. Scott	Ind	92	0.8	221	281	316						
James Nisbet	UKIP	66	0.6	150	165							

Craightinny and Duddingston

Westminster constituency: Edinburgh East
(proposed constituency: Edinburgh East; Edinburgh South West and Central)
Scottish Parliament constituency: Edinburgh Eastern

		1st Pref	%	stage 2	stage 3	stage 4	stage 5	stage 6	stage 7	stage 8	stage 9	stage 10
John McLellan	Con	2,521	23.7									
Ian Campbell	SNP	2,458	23.1									
*Joan Griffiths	Lab	1,845	17.4	1,910	1,929	2,096	2,124	2,727				
Alex Staniforth	Grn	1,244	11.7	1,267	1,287	1,427	1,579	1,624	1,786	2,656		
*Alex Lunn	SNP	813	7.6	1,049	1,076	1,603	1,615	1,676				
Mridul Wadhwa	SNP	674	6.3	677	717	731						
Lyndsay Martin	Lab	627	5.9	661	666	741	747					
Patrick Hadfield	LD	448	4.2	549	555							

Drum Brae and Gyle

Westminster constituency: Edinburgh West/Edinburgh South West (proposed constituency: Edinburgh West)
Scottish Parliament constituency: Edinburgh Western

		1st Pref	%	stage 2	stage 3	stage 4	stage 5	stage 6	stage 7	stage 8	stage 9	stage 10
*Robert C. Aldridge	LD	3,176	33.5									
Clare Bridgman	SNP	2,541	26.8									
Mark Brown	Con	2,084	22.0	2,411								
*Karen A. Keil	Lab	1,262	13.3	1,483								
Phyl Meyer	Grn	411	4.3	521								

Forth

Westminster constituency: Edinburgh North and Leith/Edinburgh West
(proposed constituency: Edinburgh North and Leith)
Scottish Parliament constituency: Edinburgh Northern and Leith/Edinburgh Western

		1st Pref	%	stage 2	stage 3	stage 4	stage 5	stage 6	stage 7	stage 8	stage 9	stage 10
Jim Campbell	Con	2,951	28.4									
Eleanor Bird	SNP	1,866	17.9	1,879	1,894	1,917	1,923	2,313				
*Cammy Day	Lab	1,579	15.2	1,710	1,731	2,157						
George Gordon	SNP	1,390	13.4		1,421	1,457	1,463	1,638	1,836	2,207		
Gillian Mackay	Grn	1,039	10.0	1,085	1,130	1,165	1,178					
Tim Wight	LD	812	7.8	1,073	1,149	1,200	1,220	1,572	1,582			
Heather Pugh	Lab	577	5.6									
Nicola Ross	Ind	185	1.8									

Fountainbridge and Craiglockhart

Westminster constituency: Edinburgh South West/Edinburgh South
(proposed constituency: Edinburgh Pentland and Livingston/Edinburgh South West and Central)
Scottish Parliament constituency: Edinburgh Southern/Edinburgh Central

		1st Pref	%	stage 2	stage 3	stage 4	stage 5	stage 6	stage 7	stage 8	stage 9	stage 10
Andrew Johnston	Con	2,908	31.8									
*Gavin Corbett	Grn	2,525	27.6									
*David Key	SNP	1,924	21.0	1,939	2,028	2,043	2,125	2,755				
Anne Wimberley	Lab	1,266	13.8	1,395	1,458	1,482	1,864					
Jenni Lang	LD	461	5.0	659	705	732						
Rojan Subramani	Ind	62	0.7	91	101							

Inverleith

Westminster constituency: Edinburgh North and Leith/Edinburgh West

(proposed constituency: Edinburgh North and Leith/Edinburgh West)

Scottish Parliament constituency: Edinburgh Central/Edinburgh Western/Edinburgh Northern and Leith

		1st Pref	%	stage 2	stage 3	stage 4	stage 5	stage 6	stage 7	stage 8	stage 9	stage 10
Max Mitchell	Con	2,685	19.8	2,691	2,707	2,840						
*Gavin Barrie	SNP	2,572	19.0	2,576	2,611	2,811						
*Iain Whyte	Con	2,323	17.1	2,325	2,371	2,411	2,459	2,571	2,573	3,103		
Hal Osler	LD	2,251	16.6	2,253	2,388	2,870						
James Dalgleish	Lab	1,678	12.4	1,681	1,704							
*Nigel Bagshaw	Grn	1,669	12.3	1,674	1,748	2,182	2,244	2,248	2,316			
Tina Woolnough	Ind	357	2.6	362								
Tom Laird	Lib	32	0.2									

Leith

Westminster constituency: Edinburgh North and Leith/Edinburgh East

(proposed constituency: Edinburgh North and Leith)

Scottish Parliament constituency: Edinburgh Northern and Leith/Edinburgh and Eastern

		1st Pref	%	stage 2	stage 3	stage 4	stage 5	stage 6	stage 7	stage 8	stage 9	stage 10
*Adam McVey	SNP	2,753	36.2									
*Chas Booth	Grn	1,695	22.3	2,213								
*Gordon J. Munro	Lab	1,549	20.4	1,690	1,821	2,106						
Paul Penman	Con	1,213	15.9	1,236	1,246	1,354						
Sanne Dijkstra-Downie	LD	403	5.3	448	552							

Leith Walk

Westminster constituency: Edinburgh North and Leith/Edinburgh East

(proposed constituency: Edinburgh North and Leith)

Scottish Parliament constituency: Edinburgh Northern and Leith

		1st Pref	%	stage 2	stage 3	stage 4	stage 5	stage 6	stage 7	stage 8	stage 9	stage 10
Susan Rae	Grn	2,097	19.7	2,105	2,125	2,246						
*Lewis Ritchie	SNP	1,900	17.8	1,901	1,903	1,923	1,949	2,052	2,090	2,126	2,209	
Amy McNeese-Mechan	SNP	1,770	16.6	1,772	1,777	1,788	1,818	1,871	1,913	1,971	2,108	
*Marion Donaldson	Lab	1,602	15.0	1,605	1,617	1,692	1,716	1,822	2,530			
Cristina Marga	Con	1,536	14.4	1,541	1,544	1,600	1,603	1,683	1,719	1,784		
*Nick Gardner	Lab	793	7.5	795	803	839	849	913				
Harald Tobermann	Ind	432	4.1	459	463	511	523					
Vita Zaporozcenko	LD	398	3.7	400	403							
David D. Jacobsen	Lab	66	0.6	67								
Alan G. Melville	Ind	55	0.5									

Liberton and Gilmerton

Westminster constituency: Edinburgh South/Edinburgh East (proposed constituency: Edinburgh East)

Scottish Parliament constituency: Edinburgh Eastern/Edinburgh Southern

		1st Pref	%	stage 2	stage 3	stage 4	stage 5	stage 6	stage 7	stage 8	stage 9	stage 10
Lezley M. Cameron	Lab	2,911	24.8									
Stephanie Smith	Con	2,726	23.2									
Derek Howie	SNP	2,052	17.5	2,086	2,093	2,200	2,292	2,564				
Lesley MacInnes	SNP	1,913	16.2	1,931	1,938	2,095	2,168	2,401				
Tim Pogson	Lab	875	7.5	1,295	1,376	1,511	1,881					
John C. Knox	LD	648	5.5	682	794	941						
John Nichol	Grn	606	5.2	617	637							

Morningside

Westminster constituency: Edinburgh South/Edinburgh South West

(proposed constituency: Edinburgh South West and Central)

Scottish Parliament constituency: Edinburgh Southern

		1st Pref	%	stage 2	stage 3	stage 4	stage 5	stage 6	stage 7	stage 8	stage 9	stage 10
*Nick Cook	Con	3,010	22.2									
*Melanie Main	Grn	2,629	19.4	2,631	2,721							
Mandy Watt	Lab	2,473	18.2	2,480	2,699	2,701	3,441					
*Sandy Howat	SNP	2,427	17.9	2,429	2,450	2,452						
Neil Ross	LD	2,039	15.0	2,054	2,508	2,510	3,477					
Chris Land	Con	1,001	7.4	1,260								

Pentland Hills

Westminster constituency: Edinburgh South West/Edinburgh West

(proposed constituency: Edinburgh Pentland and Livingston)

Scottish Parliament constituency: Edinburgh Pentlands

		1st Pref	%	stage 2	stage 3	stage 4	stage 5	stage 6	stage 7	stage 8	stage 9	stage 10
Graeme Bruce	Con	3,083	27.2									
Neil Gardiner	SNP	2,382	21.1									
*Ricky Henderson	Lab	2,334	20.6									
Susan Webber	Con	1,587	14.0	2,293								
Ernesta Noreikiene	SNP	880	7.8	888								
Emma Farthing	LD	560	4.9	608								
Evelyn Weston	Grn	489	4.3	499								

Portobello and Craigmillar

Westminster constituency: Edinburgh East (proposed constituency: Edinburgh East)

Scottish Parliament constituency: Edinburgh Eastern/Edinburgh Southern

		1st Pref	%	stage 2	stage 3	stage 4	stage 5	stage 6	stage 7	stage 8	stage 9	stage 10
*Maureen Child	Lab	2,378	22.8									
Callum Laidlaw	Con	2,032	19.5	2,057	2,114							
Kate Campbell	SNP	1,769	17.0	1,785	1,799	1,800	1,906	3,355				
*Mike Bridgman	SNP	1,627	15.6	1,640	1,652	1,653	1,749					
Mary Campbell	Grn	1,575	15.1	1,621	1,702	1,705	1,950	2,073				
*David Walker	Lab	792	7.6	941	1,001	1,010						
Callum Leslie	LD	258	2.5	271								

Sighthill and Gorgie

Westminster constituency: Edinburgh South West/Edinburgh West

(proposed constituency: Edinburgh Pentland and Livingston/Edinburgh West)

Scottish Parliament constituency: Edinburgh Pentlands/Edinburgh Central

		1st Pref	%	stage 2	stage 3	stage 4	stage 5	stage 6	stage 7	stage 8	stage 9	stage 10
*Ashley Graczyk	Con	1,621	19.1	1,625	1,694	1,701						
*Catherine Fullerton	SNP	1,574	18.5	1,575	1,582	1,888						
Dan Heap	Grn	1,264	14.9	1,269	1,356	1,405	1,421	1,422	1,471			
*Denis Dixon	SNP	1,190	14.0	1,191	1,204	1,452	1,597	1,597	1,622			
*Donald Wilson	Lab	993	11.7	995	1,048	1,063	1,071	1,072	1,822			
Carmel Smith	Lab	844	9.9	845	902	909	914	915				
Simon Hayter	SNP	648	7.6	648	653							
Devin S. Scobie	LD	332	3.9	338								
Calum Strange	Lib	27	0.3									

Southside and Newington

Westminster constituency: Edinburgh East/Edinburgh South
 (proposed constituency: Edinburgh East/Edinburgh South West and Central)
 Scottish Parliament constituency: Edinburgh Southern/Edinburgh Central

		1st Pref	%	stage 2	stage 3	stage 4	stage 5	stage 6	stage 7	stage 8	stage 9	stage 10
*Cameron Rose	Con	3,151	26.9									
Alison Dickie	SNP	2,403	20.5									
*Steve Burgess	Grn	2,381	20.4									
*Ian Perry	Lab	2,354	20.1									
Dan Farthing	LD	1,410	12.1									

Summary of results: Edinburgh

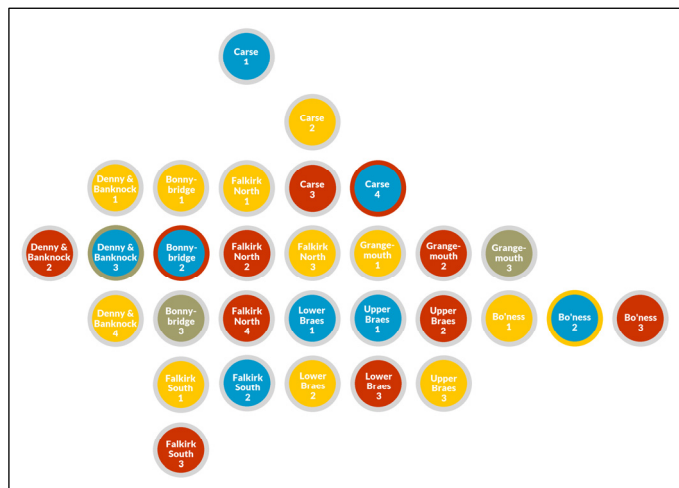
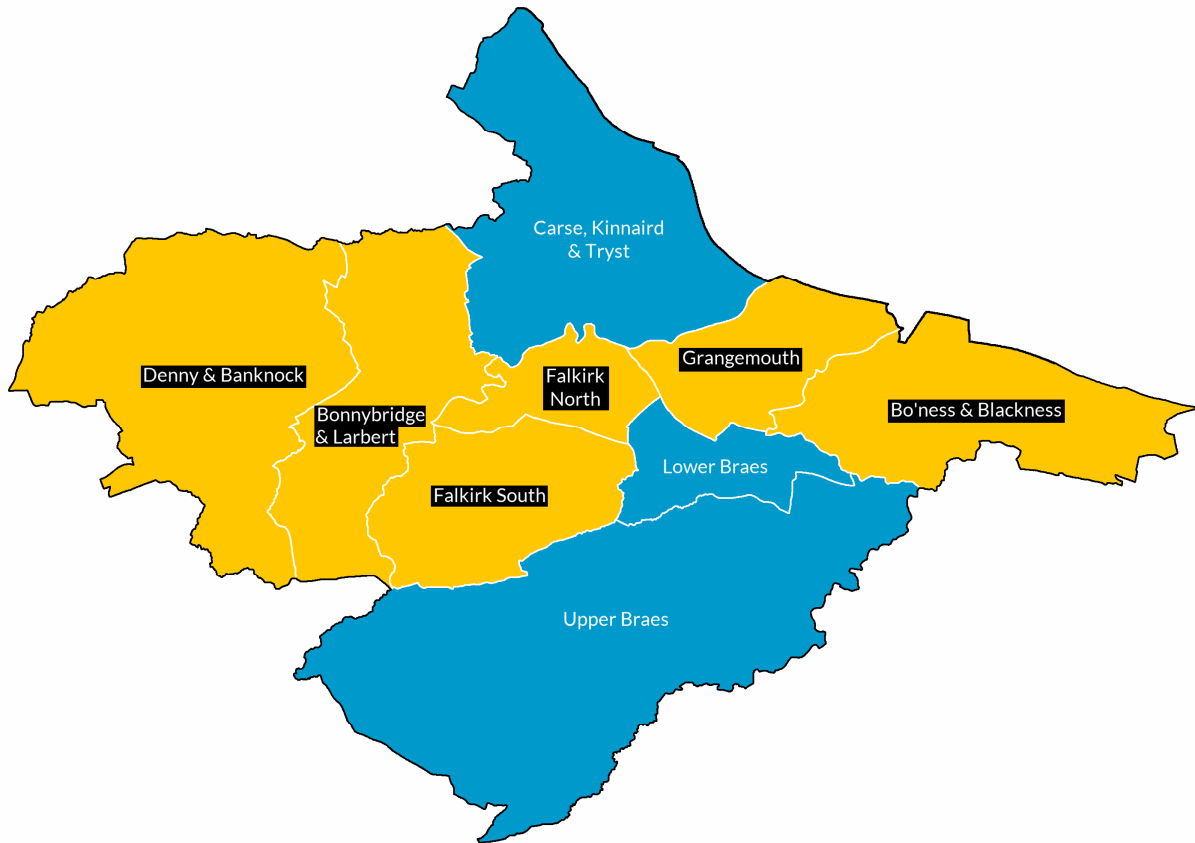
First preference votes

	Year	Elec	%Poll	Con	Lab	LD	SNP	UKIP	Grn	Ind	Other
Almond	2017	25,455	56.3	16.9	5.5	50.8	22.6	0.5	2.6	0.4	0.7
	2012	18,996	44.3	26.2	14.9	15.9	32.6		7.9	2.5	
City Centre	2017	20,451	43.7	32.7	13.3	8.0	25.1		20.5		0.5
	2012	13,943	36.6	27.7	21.3	7.9	25.0		18.1		
Colinton and Fairmilehead	2017	19,085	60.2	49.8	20.6	4.6	20.7		4.3		
	2012	18,521	51.0	52.0	17.9	3.6	20.6		5.9		
Corstorphine and Murrayfield	2017	19,328	59.7	33.4	7.7	30.6	21.7	0.6	5.2	0.8	
	2012	17,445	47.4	25.0	20.4	21.8	24.7		8.1		
Craigentinny and Duddingston	2017	22,793	47.8	23.7	23.3	4.2	13.9		11.7		
	2012	18,871	45.9	10.2	36.2	8.0	36.9		8.8		
Drum Brae and Gyle	2017	18,321	52.2	22.0	13.3	33.5	26.8		4.3		
	2012	17,123	44.2		16.0	26.5	18.8	27.0	3.6		8.1
Forth	2017	23,348	45.5	28.4	20.8	7.8	31.3		10.0	1.8	
	2012	21,796	37.8	22.6	34.0	5.1	29.1		9.2		
Fountainbridge and Craiglockhart	2017	17,032	54.0	31.8	13.8	5.0	21.0		27.6	0.7	
	2012	17,069	44.0	21.1	23.2	7.3	23.5		24.7		
Inverleith	2017	24,275	56.5	36.9	12.4	16.6	19.0		12.3	2.6	0.2
	2012	23,253	47.9	29.5	25.0	10.4	20.2		14.9		
Leith	2017	17,432	44.0	15.9	20.4	5.3	36.2		22.3		
	2012	16,972	37.6	6.5	32.1	9.0	32.4		20.0		
Leith Walk By-election	2017	24,160	44.8	14.4	23.1	3.7	34.4		19.7	4.6	
	2015		25.1	7.9	25.7	4.0	36.2	1.6	21.8	0.4	2.3
	2012	22,147	36.2	8.1	33.2	5.1	28.5		22.5	2.5	
Liberton and Gilmerton By-election	2017	25,648	46.8	23.2	32.3	5.5	33.7		5.2		
	2013		30.6	11.2	39.5	8.3	30.7	3.2	5.6	0.9	0.6
	2012	23,187	39.9	12.3	40.9	7.6	31.6		4.3		3.3
Morningside Meadows and Morningside	2017	23,861	57.3	29.6	18.2	15.0	17.9		19.4		
	2012	22,328	47.0	29.9	19.6	12.3	15.8		22.4		
Pentland Hills	2017	22,920	50.5	41.2	20.6	4.9	28.9		4.3		
	2012	18,002	44.4	27.7	28.9	4.7	29.2		4.1	5.6	
Portobello and Craigmillar	2017	22,360	47.6	19.5	30.4	2.5	32.6		15.1		
	2012	17,603	42.0	7.2	47.4	1.9	32.0		8.5	2.9	
Sighthill and Gorgie	2017	21,885	39.8	19.1	21.6	3.9	32.5		14.9		0.3
	2012	23,877	34.6	9.2	42.1	3.2	37.3		8.2		
Southside and Newington	2017	22,338	52.7	26.9	20.1	12.1	20.5		20.4		
	2012	20,821	45.3	16.7	19.8	14.0	18.3		21.1	9.5	0.6

Falkirk

NOC
no change

Minor boundary changes



Results dashboard

Bo'ness 1	Bo'ness 2	Bo'ness 3	Bonnybridge 1	Bonnybridge 2	Bonnybridge 3	Carse 1
Carse 2	Carse 3	Carse 4	Denny 1	Denny 2	Denny 3	Denny 4
Falkirk North 1	Falkirk North 2	Falkirk North 3	Falkirk North 4	Falkirk South 1	Falkirk South 2	Falkirk South 3
Grangemouth 1	Grangemouth 2	Grangemouth 3	Lower Braes 1	Lower Braes 2	Lower Braes 3	Upper Braes 1
Upper Braes 2	Upper Braes 3					

Gains and losses

	Gained	Lost
Conservatives	5 Bo'n ess and Blackness Bonnybridge and Larbert Carse, Kinnaird and Tryst Denny and Banknock Upper Braes	
Labour		5 Bonnybridge and Larbert Carse, Kinnaird and Tryst Falkirk South (seat abolished) Grangemouth (seat abolished) Upper Braes
SNP		1 Bo'n ess and Blackness
Independent		1 Denny and Banknock

council historic results

	Conservative		Labour		Liberal Democrat		SNP		Independent		Others	
	Seats	%votes	Seats	%votes	Seats	%votes	Seats	%votes	Seats	%votes	Seats	%votes
2017	7	24.5	9	23.1	0	0.0	12	38.8	2	9.9	0	3.7
2012	2	11.2	14	37.7	0	0.0	13	40.5	3	10.5	0	0.0
2007	2	13.5	14	36.1	0	0.8	13	35.1	3	11.9	0	2.6
2003	2	7.0	14	40.9	0	1.9	9	34.2	7	14.6	0	1.5
1999	2	6.0	15	41.8	0	3.6	9	32.7	5	13.0	1	2.8
1995	2	3.6	23	52.0	0	0.1	8	36.6	3	7.6	0	0.0
1992	3	9.7	16	43.1	0	1.7	14	39.2	3	6.2	0	0.0
1988	3	8.2	20	48.9	0	0.0	10	35.3	2	4.4	1	3.5
1984	2	8.9	25	52.8	0	1.9	7	31.5	2	4.1	0	0.9
1980	2	7.9	27	52.7	0	0.9	4	31.7	2	6.8	1	0.0
1977	2	6.3	8	31.0	0	0.7	22	47.2	3	12.2	1	2.7
1974	1	6.5	17	43.0	0	0.0	11	35.6	7	13.3	0	1.7

Summary of results: Falkirk

First preference votes

	Year	Elec	%Poll	Con	Lab	LD	SNP	UKIP	Grn	Ind	Other
Bo-ness and Blackness	2017	11,839	46.8	26.2	26.0		42.1		5.8		
	2012	11,468	36.0	9.5	41.4		49.1				
Bonnybridge and Larbert	2017	12,595	45.1	24.3	15.7		33.7		3.8	22.5	
	2012	11,931	38.2	8.4	27.6		37.6			26.4	
Carse, Kinnaird and Tryst	2017	16,366	44.0	27.9	25.5		40.5		4.1	2.0	
	2012	14,352	37.1	7.3	51.7		40.9				
Denny and Banknock By-election	2017	14,537	44.1	14.5	20.3		40.3		1.9	22.9	0.3
	2015		26.1	11.6	14.7		69.1		4.6		
Falkirk North	2012	13,730	39.4	3.7	30.7		39.0			26.7	
	2017	16,033	41.7	14.1	30.2		52.1		3.6		
Falkirk South	2012	14,219	37.9	6.6	40.2		53.2				
	2017	12,997	48.3	32.1	27.2		35.7		5.1		
Grangemouth	2012	13,456	40.4	15.8	39.7		34.3			10.2	
	2017	12,868	44.3	18.4	23.2		39.1		1.9	17.5	
Lower Braes	2012	12,663	39.4	5.7	35.0		31.3			28.0	
	2017	11,799	46.2	34.5	14.1		30.2	0.8	3.0	17.4	
Upper Braes	2012	10,487	38.9	36.0	27.8		36.2				
	2017	12,321	46.5	30.2	23.9		33.1		3.2	9.7	
	2012	11,297	38.2	13.0	43.7		43.3				

Bo'ness and Blackness

Westminster constituency: Linlithgow and East Falkirk (proposed constituency: Falkirk)

Scottish Parliament constituency: Falkirk East

		1st Pref	%	stage 2	stage 3	stage 4	stage 5	stage 6	stage 7	stage 8	stage 9	stage 10
*Ann Ritchie	SNP	1,510	28.0									
Lynn Munro	Con	1,412	26.2									
David Aitchison	Lab	1,106	20.5	1,116	1,130	1,381						
Alan Gilbert	SNP	761	14.1	881	883	893						
Mari-Ellena Corvi	Grn	312	5.8	325	333	360						
Michael Burnett	Lab	298	5.5	302	313							

Bonnybridge and Larbert

Westminster constituency: Falkirk (proposed constituency: Stirling South)

Scottish Parliament constituency: Falkirk West

		1st Pref	%	stage 2	stage 3	stage 4	stage 5	stage 6	stage 7	stage 8	stage 9	stage 10
*Tom Coleman	SNP	1,898	33.7									
David Grant	Con	1,368	24.3	1,389	1,404	1,427						
*Billy Buchanan	Ind	1,134	20.2	1,226	1,272	1,395	1,401	1,902				
*Linda Gow	Lab	884	15.7	964	992	1,110	1,116					
David G. Robertston	Grn	216	3.8	385	417							
Janine D. Rennie	Ind	128	2.3	153								

Carse, Kinnaird and Tryst

Westminster constituency: Falkirk (proposed constituency: Stirling South)

Scottish Parliament constituency: Falkirk East/Falkirk West

		1st Pref	%	stage 2	stage 3	stage 4	stage 5	stage 6	stage 7	stage 8	stage 9	stage 10
Jim Flynn	Con	1,968	27.9									
Gary Bouse	SNP	1,921	27.2									
*Joan M. Coombes	Lab	956	13.5	1,069	1,098	1,154	1,229	1,251	2,106			
Laura Murtagh	SNP	940	13.3	955	1,350	1,374	1,530					
Martin Murray	Lab	850	12.0	964	981	998	1,051	1,071				
Chris Marsh	Grn	291	4.1	328	359	409						
Safia Ali	Ind	141	2.0	199	206							

Denny and Banknock

Westminster constituency: Falkirk (proposed constituency: Stirling South)

Scottish Parliament constituency: Falkirk West

		1st Pref	%	stage 2	stage 3	stage 4	stage 5	stage 6	stage 7	stage 8	stage 9	stage 10
*Paul Garner	SNP	1,664	26.3									
*Jim Blackwood	Lab	965	15.3	976	977	997	1,019					
Nigel Harris	Con	916	14.5	918	918	924	950					
Fiona E. Collie	SNP	884	14.0	1,200	1,211	1,255	1,274					
*Brian McCabe	Ind	687	10.9	719	723	738	781					
Alexander J. Waddell	Ind	522	8.3	528	529	538	616					
Khalid Hamid	Lab	314	5.0	323	323	333	356					
Anne Montgomery	Ind	231	3.7	233	235	247						
Cheryl Brind	Grn	119	1.9	123	125							
Sean Mellon	Soli	19	0.3	22								

Falkirk North

Westminster constituency: Falkirk/Linlithgow and East Falkirk (proposed constituency: Falkirk)

Scottish Parliament constituency: Falkirk West

		1st Pref	%	stage 2	stage 3	stage 4	stage 5	stage 6	stage 7	stage 8	stage 9	stage 10
*David Alexander	SNP	2,326	35.8									
Dennis Goldie	Lab	1,118	17.2	1,161	1,208	1,314						
*Cecil Meiklejohn	SNP	1,060	16.3	1,865								
Wendy Chandrachud	Con	916	14.1	933	948	979	980					
Robert Bissett	Lab	841	13.0	908	962	1,103	1,114	1,563				
Debra Pickering	Grn	231	3.6	263	519							

Falkirk South

Westminster constituency: Falkirk (proposed constituency: Falkirk)

Scottish Parliament constituency: Falkirk East/Falkirk West

		1st Pref	%	stage 2	stage 3	stage 4	stage 5	stage 6	stage 7	stage 8	stage 9	stage 10
Lorna C. Binnie	SNP	2,216	35.7									
*John Patrick	Con	1,993	32.1									
*Pat Reid	Lab	1,686	27.2									
Donnie Buchanan	Grn	315	5.1									

Grangemouth

Westminster constituency: Falkirk/Linlithgow and East Falkirk (proposed constituency: Falkirk)

Scottish Parliament constituency: Falkirk East

		1st Pref	%	stage 2	stage 3	stage 4	stage 5	stage 6	stage 7	stage 8	stage 9	stage 10
*David Balfour	SNP	1,510	27.0									
*Allyson Black	Lab	1,301	23.2	1,309	1,333	1,484						
James Bundy	Con	1,030	18.4	1,032	1,040	1,075	1,094					
*Robert Spears	Ind	980	17.5	988	1,005	1,247	1,274	1,834				
Margaret-Anne Milne	SNP	676	12.1	757	799							
Judith McLaughlin	Grn	107	1.9	110								

Lower Braes

Westminster constituency: Falkirk/Linlithgow and East Falkirk (proposed constituency: Falkirk)

Scottish Parliament constituency: Falkirk East

		1st Pref	%	stage 2	stage 3	stage 4	stage 5	stage 6	stage 7	stage 8	stage 9	stage 10
*Malcolm Nicol	Con	1,864	34.5									
Adanna B. McCue	SNP	1,632	30.2									
*Alan Nimmo	Lab	760	14.1	894	945	962	971	1,066	1,147	1,446		
Ricky Wilson	Ind	559	10.3	634	670	685	726	780	993			
*Steven Jackson	Ind	285	5.3	340	359	369	421	473				
Chris Brind	Grn	163	3.0	182	283	293	303					
Sam Hemple	Ind	98	1.8	121	128	137						
Stuart Martin	UKIP	44	0.8	89	92							

Upper Braes

Westminster constituency: Linlithgow and East Falkirk/Falkirk (proposed constituency: Falkirk)

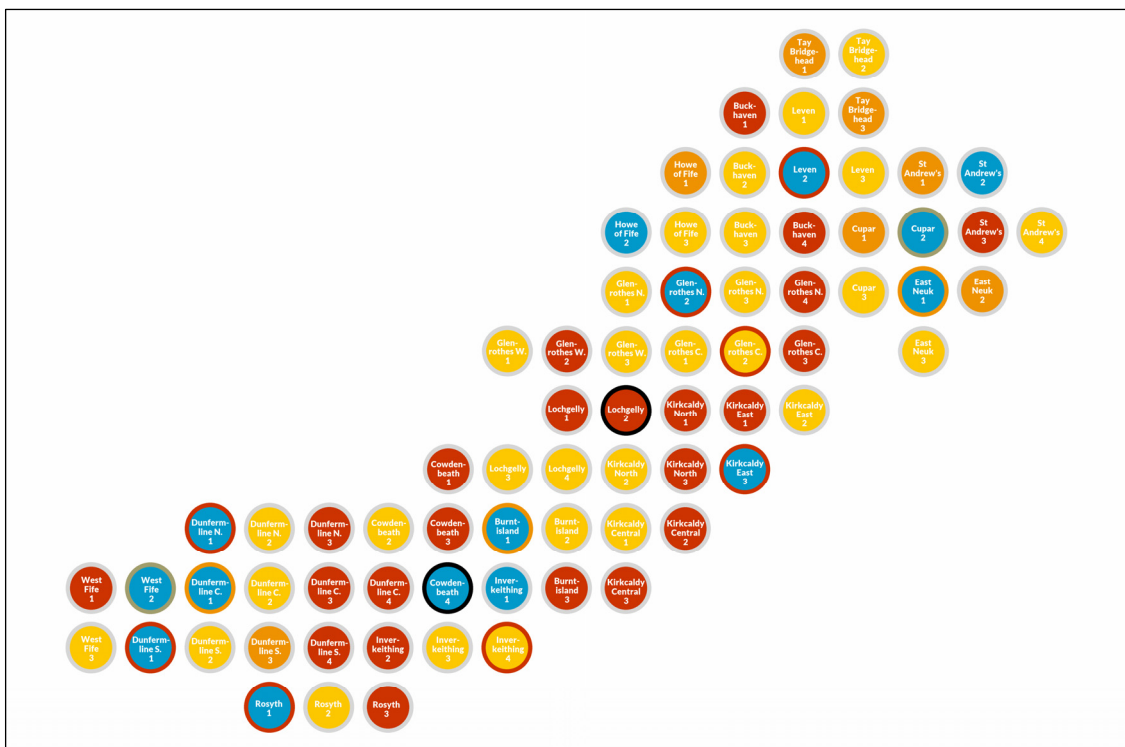
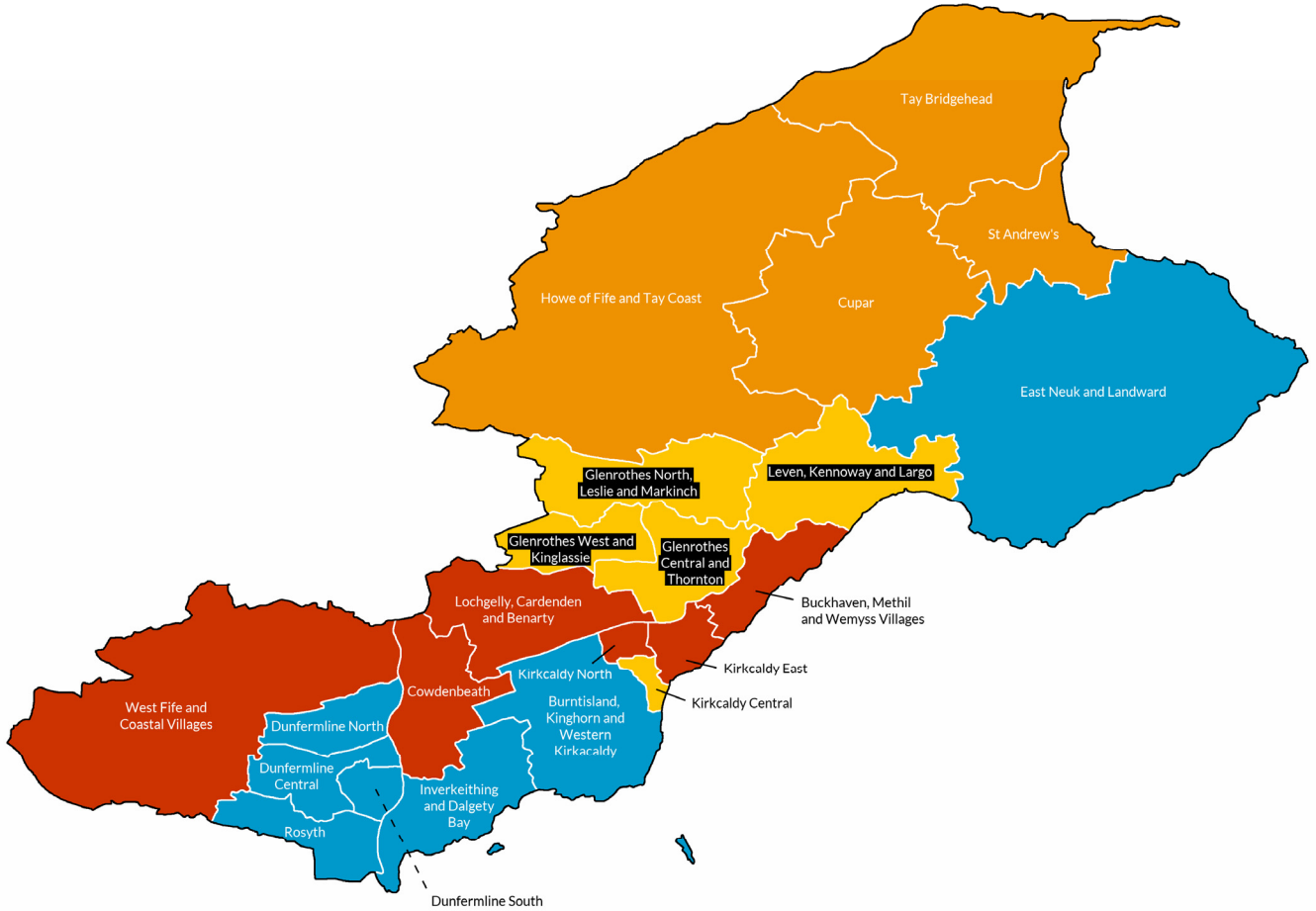
Scottish Parliament constituency: Falkirk East

		1st Pref	%	stage 2	stage 3	stage 4	stage 5	stage 6	stage 7	stage 8	stage 9	stage 10
James Kerr	Con	1,701	30.2									
*John McLuckie	Lab	1,342	23.9	1,442								
*Gordon Hughes	SNP	1,028	18.3	1,037	1,041	1,067						
Farah Farzana	SNP	835	14.8	837	839							
Jim Robertson	Ind	360	6.4	402	409							
Neil Durning	Ind	183	3.3	224	228							
Tom McLaughlin	Grn	179	3.2	193	197							

Fife

NOC
no change

Minor boundary changes



Results dashboard

Buckhaven 1	Buckhaven 2	Buckhaven 3	Buckhaven 4	Burntisland 1	Burntisland 2	Burntisland 3
Cowdenbeath 1	Cowdenbeath 2	Cowdenbeath 3	Cowdenbeath 4	Cupar 1	Cupar 2	Cupar 3
Dunfermline C. 1	Dunfermline C. 2	Dunfermline C. 3	Dunfermline C. 4	Dunfermline N. 1	Dunfermline N. 2	Dunfermline N. 3
Dunfermline S. 1	Dunfermline S. 2	Dunfermline S. 3	Dunfermline S. 4	East Neuk 1	East Neuk 2	East Neuk 3
Glenrothes C. 1	Glenrothes C. 2	Glenrothes C. 3	Glenrothes N. 1	Glenrothes N. 2	Glenrothes N. 3	Glenrothes N. 4
Glenrothes West 1	Glenrothes West 2	Glenrothes West 3	Howe of Fife 1	Howe of Fife 2	Howe of Fife 3	Inverkeithing 1
Inverkeithing 2	Inverkeithing 3	Inverkeithing 4	Kirkcaldy C. 1	Kirkcaldy C. 2	Kirkcaldy C. 3	Kirkcaldy East 1
Kirkcaldy East 2	Kirkcaldy East 3	Kirkcaldy North 1	Kirkcaldy North 2	Kirkcaldy North 3	Leven 1	Leven 2
Leven 3	Leven 4	Lochgelly 1	Lochgelly 2	Lochgelly 3	Lochgelly 4	Rosyth 1
Rosyth 2	Roysth 3	St Andrew's 1	St Andrew's 2	St Andrew's 3	St Andrew's 4	Tay Bridgehead 1
Tay Bridgehead 2	Tay Bridgehead 3	West Fife 1	West Fife 2	West Fife 3		

Gains and losses

	Gained	Lost
Conservatives	12 Burntisland, Kinghorn & W. Kirkcaldy Cowdenbeath (seat created) Cupar Dunfermline Central Dunfermline North Dunfermline South East Neuk and Landward Glenrothes North, Leslie and Markinch Kirkcaldy East Leven, Kennoway and Largo Rosyth West Fife and Coastal Villages	
SNP	4 Buckhaven, Methil and Wemyss Villages Glenrothes Central and Thornton Inverkeithing and Dalgety Bay Lochgelly, Cardenden and Benarty (seat created)	1 The Lochs (ward abolished)
Labour		11 Dunfermline North Dunfermline South Glenrothes Central and Thornton Glenrothes North, Leslie and Markinch Glenrothes West and Kinglassie (seat abolished) Inverkeithing and Dalgety Bay Kirkcaldy East Leven, Kennoway and Largo Rosyth The Lochs (ward abolished) West Fife and Coastal Villages
Liberal Democrats		3 Burntisland, Kinghorn & W. Kirkcaldy Dunfermline Central East Neuk and Landward
Independent		4 Buckhaven, Methil and Wemyss Villages Cupar The Lochs (ward abolished) West Fife and Coastal Villages (seat abolished)

Buckhaven, Methil and Wemyss Villages

Westminster constituency: Glenrothes (proposed constituency: Glenrothes and Kirkcaldy/North East Fife)

Scottish Parliament constituency: Kirkcaldy

		1st Pref	%	stage 2	stage 3	stage 4	stage 5	stage 6	stage 7	stage 8	stage 9	stage 10
*David Graham	Lab	1,661	30.4									
*John O'Brien	SNP	991	18.1	1,015	1,015	1,020	1,040	1,060	1,065	1,075	1,161	
Ken Caldwell	SNP	842	15.4	861	862	864	880	894	904	909	1,445	
Leslie Bain	SNP	635	11.6	647	649	653	664	674	683	687		
Keith H. Barton	Con	507	9.3	520	523	535	540	567				
Ryan Smart	Lab	498	9.1	915	919	936	947	999	1,196			
Ronald Hunter	Ind	137	2.5	148	185	196	215					
Stephen Ferguson	Grn	78	1.4	84	93	101						
Rory Roberson	LD	62	1.1	70	71							
Eunice Cameron	Ind	57	1.0	62								

Burtonisland, Kinghorn and Western Kirkcaldy

Westminster constituency: Kirkcaldy and Cowdenbeath/Glenrothes

(proposed constituency: Kinrossshire and Cowdenbeath)

Scottish Parliament constituency: Kirkcaldy

		1st Pref	%	stage 2	stage 3	stage 4	stage 5	stage 6	stage 7	stage 8	stage 9	stage 10
Kathleen Leslie	Con	1,479	25.1									
Lesley Backhouse	SNP	1,144	19.4	1,144	1,145	1,177	1,192	1,283	1,710			
*Susan Leslie	LD	769	13.6	771	772	799	820	892	910	944	1,121	
Gordon Langlands	Lab	761	12.9	762	763	819	989	1,035	1,051	1,089	1,230	1,660
Roy W. Mackie	Ind	475	8.1	476	480	541	558	610	620	674		
Stuart MacPhail	SNP	429	7.3	429	437	440	446	491				
Scott Rutherford	Grn	314	5.3	314	326	331	342					
Fiona Sword	Lab	242	4.1	242	243	257						
*Peter George	Ind	239	4.1	240	242							
Bill Mair	Soli	36	0.6	36								

Cowdenbeath

Westminster constituency: Kirkcaldy & Cowdenbeath/Dunfermline & West Fife

(proposed constituency: Kinrossshire and Cowdenbeath)

Scottish Parliament constituency: Cowdenbeath

		1st Pref	%	stage 2	stage 3	stage 4	stage 5	stage 6	stage 7	stage 8	stage 9	stage 10
*Alex Campbell	Lab	2,065	31.4									
*Alistair Bain	SNP	1,415	21.5									
*Gary Guichan	Lab	1,030	15.7	1,563								
Darren Watt	Con	1,013	15.4	1,054	1,092	1,093	1,146	1,181	1,492			
*Ann Bain	SNP	799	12.2	852	878	969	976	1,059				
Angela Dixon	Grn	150	2.3	164	182	185	216					
Elizabeth Riches	LD	101	1.5	114	144	145						

Cupar

Westminster constituency: North East Fife (proposed constituency: North East Fife)

Scottish Parliament constituency: North East Fife

		1st Pref	%	stage 2	stage 3	stage 4	stage 5	stage 6	stage 7	stage 8	stage 9	stage 10
*Margaret Kennedy	LD	2,401	40.7									
Tony Miklinski	Con	1,561	26.5									
*Karen A. Marjoram	SNP	1,064	18.1	1,186	1,188	1,522						
Steven M. Simpson	SNP	359	6.1	381	382							
Jenny Collins	Grn	275	4.7	456	467	492						
Helen Martin	Lab	234	4.0	526	548	556						

Dunfermline Central

Westminster constituency: Dunfermline and West Fife (proposed constituency: Dunfermline)

Scottish Parliament constituency: Dunfermline

		1st Pref	%	stage 2	stage 3	stage 4	stage 5	stage 6	stage 7	stage 8	stage 9	stage 10
Alan Craig	Con	1,768	24.1									
Jean Hall Muir	SNP	1,359	18.5	1,363	1,364	1,411	1,457	1,516				
*Jim Leishman	Lab	1,115	15.1	1,155	1,158	1,196	1,371	1,645				
Garry Haldane	Lab	832	11.4	872	873	890	977	1,067	1,182	1,183	1,498	
*Neale Hanvey	SNP	821	11.2	822	823	868	891	961	973	1,020		
Doug Hay	Ind	655	8.9	717	730	757	889					
Lauren Jones	LD	509	6.9	583	587	634						
Kerstin Romano	Grn	238	3.2	245	250							
Deek Jackson	Ind	27	0.4	32								

Dunfermline North

Westminster constituency: Dunfermline and West Fife (proposed constituency: Dunfermline/Kinrossshire and Cowdenbeath)

Scottish Parliament constituency: Dunfermline

		1st Pref	%	stage 2	stage 3	stage 4	stage 5	stage 6	stage 7	stage 8	stage 9	stage 10
*Gavin Ellis	Con	1,264	23.5	1,274	1,432							
*Ian Ferguson	SNP	1,186	22.0	1,216	1,240	1,242	1,910					
*Helen Law	Lab	863	16.0	880	1,016	1,033	1,054	1,170	1,972			
Michael Boyd	Lab	752	14.0	774	850	870	893	995				
Fiona E. Fisher	SNP	662	12.3	714	746	747						
Bryn Jones	LD	458	8.5	503								
Mags Hall	Grn	203	3.8									

Dunfermline South

Westminster constituency: Dunfermline and West Fife (proposed constituency: Dunfermline)

Scottish Parliament constituency: Dunfermline

		1st Pref	%	stage 2	stage 3	stage 4	stage 5	stage 6	stage 7	stage 8	stage 9	stage 10
David Ross	Con	1,660	23.2									
*Fay Sinclair	SNP	1,302	18.2	1,305	1,361	1,390	1,404	1,404	2,506			
James Calder	LD	1,224	17.1	1,326	1,390	1,436						
*Brian J. Goodall	SNP	1,128	15.7	1,130	1,190	1,220	1,238	1,238				
Ross Paterson	Lab	1,086	15.2	1,117	1,148	1,561						
*Billy Pollock	Lab	521	7.2	540	555							
Michael Collie	Grn	245	3.4	254								

East Neuk and Landward

Westminster constituency: North East Fife (proposed constituency: North East Fife)

Scottish Parliament constituency: North East Fife

		1st Pref	%	stage 2	stage 3	stage 4	stage 5	stage 6	stage 7	stage 8	stage 9	stage 10
*Linda Holt	Con	1,508	28.9									
*Bill Porteous	LD	1,014	19.4	1,095	1,138	1,216	1,269	1,282	2,249			
Alisdair Gilbert	LD	891	17.1	930	974	1,051	1,060	1,073				
*John Docherty	SNP	703	13.5	705	745	766	1,368					
Margaret Harper	SNP	634	12.2	636	680	715						
Rosalind Garton	Lab	242	4.6	253	291							
Benjamin Bridgman	Grn	222	4.3	227								

Glenrothes Central and Thornton

Westminster constituency: Glenrothes (proposed constituency: Glenrothes and Kirkcaldy)

Scottish Parliament constituency: Mid Fife and Glenrothes

		1st Pref	%	stage 2	stage 3	stage 4	stage 5	stage 6	stage 7	stage 8	stage 9	stage 10
*Ross Vettrains	SNP	1,362	28.1									
Vikki Wilton	SNP	799	16.5	928	938	943	989	995	1,023	1,067	1,082	1,166
Derek Noble	Lab	750	15.5	752	754	762	775	797	837	1,371		
Brian Mills	Con	716	14.8	717	719	721	729	764	803	838	867	
*Ian Sloan	Lab	663	13.7	668	675	687	695	714	740			
*Ian Crichton	Ind	151	3.1	152	170	214	230	257				
Jane Kerr	LD	128	2.6	129	129	132	146					
Glen McGill	Grn	117	2.4	119	126	130						
Ian Robertson	Ind	88	1.8	89	104							
Bert Thomson	Ind	71	1.5	72								

Glenrothes North, Leslie and Markinch

Westminster constituency: Glenrothes (proposed constituency: Glenrothes and Kirkcaldy)

Scottish Parliament constituency: Mid Fife and Glenrothes

		1st Pref	%	stage 2	stage 3	stage 4	stage 5	stage 6	stage 7	stage 8	stage 9	stage 10
*Fiona Grant	SNP	1,704	26.0									
Michael Green	Con	1,508	23.0									
*John Beare	SNP	1,123	17.1	1,436								
Jan Wincott	Lab	949	14.5	964	993	1,005	1,019	1,093	1,167	1,321		
*John Wincott	Lab	514	7.8	520	528	531	532	552	583	613		
Jamie Donaldson	No R	249	3.8	252	312	315	334	361				
Lorna Ross	Grn	232	3.5	252	259	304	330	390	441			
Kate Legg	LD	204	3.1	210	242	248	265					
Kyle Mackie	Ind	81	1.2	86	95	102						

Glenrothes West and Kinglassie

Westminster constituency: Glenrothes (proposed constituency: Glenrothes and Kirkcaldy)

Scottish Parliament constituency: Mid Fife and Glenrothes

		1st Pref	%	stage 2	stage 3	stage 4	stage 5	stage 6	stage 7	stage 8	stage 9	stage 10
Julie Ford	SNP	1,442	30.2									
*Altany Craik	Lab	1,252	26.2									
David Croll	Con	723	15.2	726	735	758	763	788	945			
Craig Walker	SNP	659	13.8	874	880	888	919	934	1,062	1,182		
*Bill Brown	Ind	460	9.6	465	478	492	515	548				
*Lewis A. Campbell	Grn	87	1.8	94	96	100						
Derek Preston	LD	86	1.8	88	97	106	117					
Martin Green	UKIP	63	1.3	66	68							

Howe of Fife and Tay Coast

Westminster constituency: North East Fife (proposed constituency: North East Fife)

Scottish Parliament constituency: North East Fife

		1st Pref	%	stage 2	stage 3	stage 4	stage 5	stage 6	stage 7	stage 8	stage 9	stage 10
*Donald Lothian	LD	2,156	36.3									
*Andy Heer	Con	1,413	23.8	1,670								
*David MacDiarmid	SNP	1,002	16.9	1,054	1,060	1,072	1,103	1,243	2,068			
Violeta Ilendo	SNP	695	11.7	717	719	732	748	951				
Rosie Grant	Grn	335	5.6	398	412	463	603					
Joshua Osborne	Lab	226	3.8	318	356	402						
Jane Freer	Ind	112	1.9	162	210							

Inverkeithing and Dalgety Bay

Westminster constituency: Kirkcaldy and Cowdenbeath/Dunfermline and West Fife (proposed constituency: Dunfermline)

Scottish Parliament constituency: Cowdenbeath

		1st Pref	%	stage 2	stage 3	stage 4	stage 5	stage 6	stage 7	stage 8	stage 9	stage 10
*Dave Dempsey	Con	2,841	36.6									
*Lesley Laird	Lab	1,305	16.8	1,620								
*Alice McGarry	SNP	1,229	15.8	1,252	1,258	1,334	1,395	1,585				
David J. Barratt	SNP	1,165	15.0	1,185	1,187	1,242	1,280	1,483				
Helen Cannon-Todd	Ind	564	7.3	872	884	943	1,262					
Callum Hawthorne	LD	388	5.0	650	673	746						
David J. Hansen	Grn	271	3.5	311	317							

Kirkcaldy Central

Westminster constituency: Kirkcaldy and Cowdenbeath/Dunfermline and West Fife (proposed constituency: Glenrothes and Kirkcaldy)

Scottish Parliament constituency: Cowdenbeath

		1st Pref	%	stage 2	stage 3	stage 4	stage 5	stage 6	stage 7	stage 8	stage 9	stage 10
*Zoe Hisbent	SNP	1,138	23.3	1,139	1,148	1,162	1,218	1,740				
*Alistair Cameron	Lab	898	18.4	898	930	962	995	1,020	1,109	1,328		
Dorothy Ross	Con	865	17.7	867	888	914	930	932	949			
*Judy Hamilton	Lab	845	17.3	847	865	887	940	981	1,070	1,258		
Maciej Wiczynski	SNP	610	12.5	611	614	624	670					
Cairinne MacDonald	Grn	223	4.6	226	249	279						
Daniel Penman	Ind	145	3.0	148	163							
Tricia Dakers	LD	138	2.8	140								
Calum Paul	Lib	16	0.3									

Kirkcaldy East

Westminster constituency: Kirkcaldy and Cowdenbeath (proposed constituency: Glenrothes and Kirkcaldy)

Scottish Parliament constituency: Kirkcaldy

		1st Pref	%	stage 2	stage 3	stage 4	stage 5	stage 6	stage 7	stage 8	stage 9	stage 10
Ian J. Cameron	Lab	985	24.7	993	1,002							
Rod Cavanagh	SNP	897	22.5	898	903	903	946	968	1,035			
Richard Watt	Con	611	15.3	625	630	630	642	571	792	792	925	
Steve McMahon	SNP	533	13.3	537	551	551	584	596	682	715		
*Marie Penman	Ind	421	10.5	438	483	483	532	592				
Mhairi C. Cameron	Lab	199	5.0	203	209	211	237					
Sandy Forbes	Grn	164	4.1	176	189	189						
Matthew Ritchie	Ind	108	2.7	111								
Stephen W. Rottger	LD	75	1.9									

Kirkcaldy North

Westminster constituency: Kirkcaldy and Cowdenbeath (proposed constituency: Glenrothes and Kirkcaldy)

Scottish Parliament constituency: Kirkcaldy/Mid Fife and Glenrothes

		1st Pref	%	stage 2	stage 3	stage 4	stage 5	stage 6	stage 7	stage 8	stage 9	stage 10
*Neil Crooks	Lab	1,486	29.4									
*Carol Lindsay	SNP	1,076	21.3	1,085	1,089	1,130	1,670					
James Leslie	Con	896	17.7	906	939	967	973	992				
*David Ross	Lab	757	14.9	920	955	995	1,014	1,139	1,554			
Jane Glen	SNP	570	11.3	582	590	621						
Susan N. Jeynes	Grn	149	2.9	152	184							
Harald Gavin	LD	129	2.5	136								

Leven, Kennoway and Largo

Westminster constituency: North West Fife/Glenrothes (proposed constituency: North East Fife)

Scottish Parliament constituency: Mid Fife and Glenrothes

		1st Pref	%	stage 2	stage 3	stage 4	stage 5	stage 6	stage 7	stage 8	stage 9	stage 10
*David Alexander	SNP	1,506	23.6									
Graham Ritchie	Con	1,339	21.0									
Alistair Suttie	SNP	1,002	15.7	1,195	1,196	1,205	1,257	1,349				
Colin Davidson	Lab	885	13.9	893	901	903	914	1,110	1,124			
*Thomas Adams	Lab	872	13.7	879	884	887	901	989	1,001			
Steve Wood	LD	625	9.8	628	653	656	688					
Iain Morrice	Grn	115	1.8	122	124	128						
Craig Duncan	Soli	25	0.4	28	28							

Lochgelly, Cardenden and Benarty

Westminster constituency: Kirkcaldy & Cowdenbeath/Dunfermline & West Fife (proposed constituency: Kinrossshire and Cowdenbeath)

Scottish Parliament constituency: Dunfermline/Cowdenbeath

		1st Pref	%	stage 2	stage 3	stage 4	stage 5	stage 6	stage 7	stage 8	stage 9	stage 10
Mary Bain Lockhart	Lab	1,257	24.6									
*Linda Erskine	Lab	1,033	20.2									
Lea McLelland	SNP	994	19.5	1,019	1,020	1,035						
Rosemary Liewald	SNP	990	19.4	1,008	1,010	1,029						
Scott G. Campbell	Con	497	9.7	532	534	539						
James Glen	Ind	263	5.2	290	291	313						
Ronnie Mackie	Grn	70	1.4	85	86							

Rosyth

Westminster constituency: Dunfermline and West Fife (proposed constituency: Dunfermline)

Scottish Parliament constituency: Cowdenbeath

		1st Pref	%	stage 2	stage 3	stage 4	stage 5	stage 6	stage 7	stage 8	stage 9	stage 10
Tony Orton	Con	1,136	22.3	1,146	1,149	1,177	1,288					
Samantha Steele	SNP	1,118	21.9	1,122	1,177	1,194	1,236	1,236	1,281			
Andrew Verrecchia	Lab	932	18.3	935	951	962	1,050	1,054	1,222	1,222	1,491	
Sharon Wilson	SNP	742	14.6	742	754	766	777	777	830	836		
*Mike Shirkie	Ind	402	7.9	424	434	540	609	612				
Wendy Chamberlain	LD	377	7.4	383	414	429						
Steven Leckie	Ind	156	3.1	192	207							
Fiona McOwan	Grn	147	2.9	151								
Alastair MacIntyre	Ind	89	1.7									

St Andrew's

Westminster constituency: North East Fife (proposed constituency: North East Fife)

Scottish Parliament constituency: North East Fife

		1st Pref	%	stage 2	stage 3	stage 4	stage 5	stage 6	stage 7	stage 8	stage 9	stage 10
Jane A. Liston	LD	1,083	21.5									
Dominic Nolan	Con	1,007	20.0									
*Brian Thomson	Lab	640	12.7	645	648	658	742	753	856	864	1,156	
Ann Verner	SNP	528	10.5	529	532	536	582	991	1,038			
*Dorothea Morrison	Ind	496	9.9	501	513	556	584	587				
Mariam Mahmood	LD	451	9.0	509	519	530	597	607	764	770		
Colin Veitch	SNP	404	8.0	405	406	408	451					
Andy Collins	Grn	283	5.6	285	293	298						
Christopher McKinlay	Ind	73	1.5	75	92							
Clare Fisher	Ind	62	1.2	63								

Tay Bridgehead

Westminster constituency: North East Fife (proposed constituency: North East Fife)

Scottish Parliament constituency: North East Fife

		1st Pref	%	stage 2	stage 3	stage 4	stage 5	stage 6	stage 7	stage 8	stage 9	stage 10
*Tim Brett	LD	2,270	35.3									
*Bill Connor	SNP	1,197	18.6	1,234	1,314	1,357	2,042					
Robert Drysdale	Con	1,079	16.8	1,145	1,149	1,184	1,186	1,206				
Jonny Tepp	LD	657	10.2	1,134	1,192	1,346	1,376	1,514	2,187			
Derek Gray	SNP	642	10.0	653	711	750						
Jane O'Neill	Lab	340	5.3	362	402							
Fergus Cook	Grn	247	3.8	267								

West Fife and Coastal Villages

Westminster constituency: Dunfermline and West Fife (proposed constituency: Dunfermline/Kinrossshire and Cowdenbeath)

Scottish Parliament constituency: Dunfermline

		1st Pref	%	stage 2	stage 3	stage 4	stage 5	stage 6	stage 7	stage 8	stage 9	stage 10
*Bobby Clelland	Lab	1,682	27.1									
Mino Manekshaw	Con	1,186	19.1	1,190	1,197	1,254	1,382	1,543	1,576			
*Kate Stewart	SNP	1,084	17.5	1,091	1,138	1,173	1,203	1,272	2,250			
Willie Gavin	SNP	990	15.9	994	1,018	1,032	1,068	1,139				
Suzanne Davies	Lab	538	8.7	635	655	692	816					
Aude Boubaker-Calder	LD	360	5.8	364	383	438						
Martin Keatings	Ind	220	3.5	223	246							
Jeroen Van Leeuwen	Grn	151	2.4	152								

council historic results

	Conservative		Labour		Liberal Democrat		SNP		Independent		Others	
	Seats	%votes	Seats	%votes	Seats	%votes	Seats	%votes	Seats	%votes	Seats	%votes
2017	15	21.2	24	24.7	7	13.2	29	32.6	0	4.4	0	3.8
2012	3	7.8	35	38.5	10	13.1	26	31.1	4	5.9	0	3.6
2007	5	10.6	24	28.7	21	22.4	23	27.8	5	7.6	0	3.0
2003	2	10.3	36	33.3	23	25.2	11	20.8	5	8.3	1	2.2
1999	1	7.1	43	38.8	21	22.3	9	26.8	2	2.3	2	2.7
1995	0	5.9	54	46.7	25	20.2	10	21.3	2	3.1	1	2.9
1994	0	9.8	28	42.7	12	21.6	4	20.9	1	2.7	1	2.2
1992	8	18.4	48	33.6	20	20.4	11	21.7	4	4.6	0	1.3
1990	2	14.7	30	14.7	10	17.8	2	15.4	1	2.3	1	3.0
1988	9	18.4	58	44.1	16	16.0	5	15.2	4	3.6	0	2.9
1986	4	12.4	30	46.4	8	18.2	2	18.2	1	1.6	1	3.0
1984	11	22.3	54	39.8	19	20.6	2	7.0	5	5.6	1	4.8
1982	10	19.6	27	40.4	4	21.3	1	9.8	3	5.9	0	3.2
1980	18	21.1	45	42.6	6	7.3	5	13.8	6	6.6	4	8.5
1978	14	32.7	24	44.0	0	0.3	1	15.4	3	3.6	0	4.0
1977	26	29.9	35	35.8	1	2.3	10	13.9	7	7.9	5	10.2
1974	10	28.7	26	41.5	0	0.3	0	8.5	6	7.8	0	8.4
1974	24	25.3	43	35.2	1	3.7	2	9.3	9	12.3	5	14.0

Fife has the same boundaries as the abolished Fife Regional Council (the 1994,1990,1986 results) and the combined boundaries of the abolished districts of Dunfermline, Kirkcaldy, and North East Fife

Summary of results: Fife


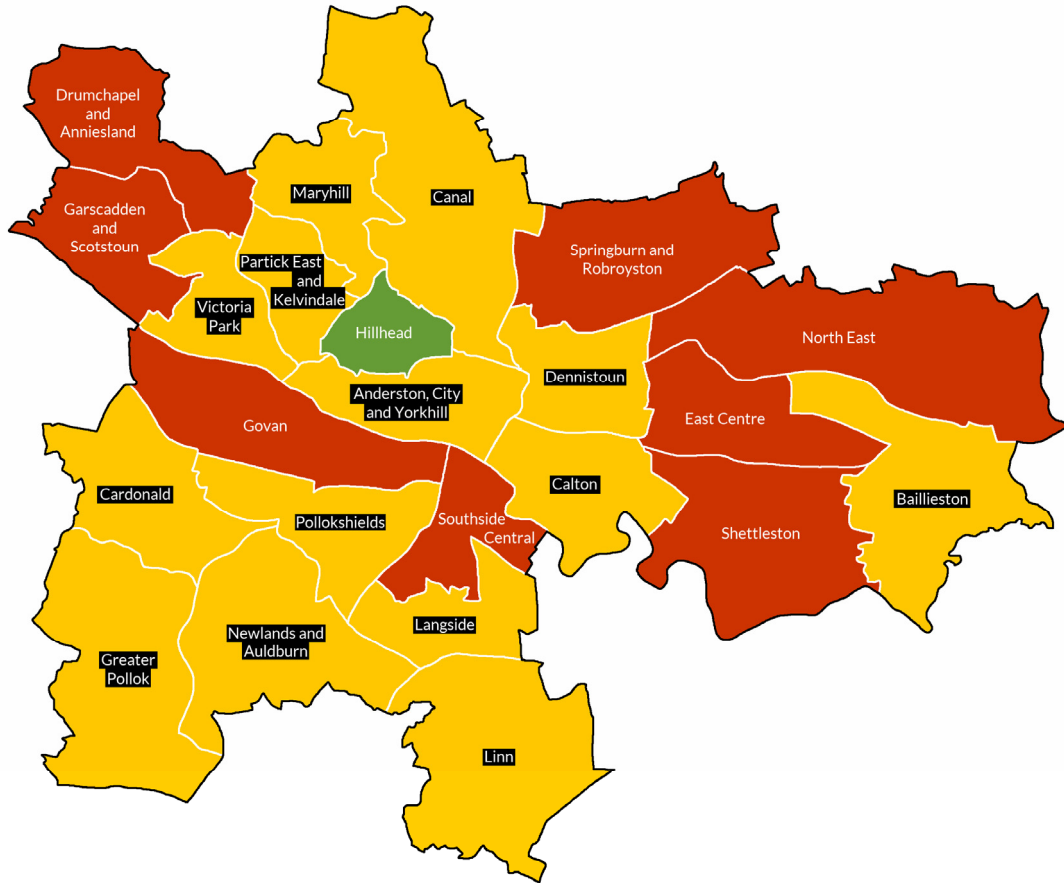
First preference votes

	Year	Elec	%Poll	Con	Lab	LD	SNP	UKIP	Grn	Ind	Other
Buckhaven, Methil and Wemyss Villages	2017	13,802	40.8	9.3	39.5	1.1	45.1		1.4	3.5	
	2012	14,374	35.9	1.2	42.7	0.4	26.1	0.9		28.8	
Burntisland, Kinghorn and West Kirkcaldy	2017	11,582	51.5	25.1	17.0	13.6	26.7		5.3	12.2	0.6
	2012	11,570	41.7	5.3	37.7	15.5	33.3				8.2
Cowdenbeath By-election	2017	16,440	40.8	15.4	47.1	1.5	33.7		2.3		
	2014		29.7	4.9	61.5		25.2	8.4			
	2012	10,920	34.5	3.4	65.5	2.1	29.0				
Cupar	2017	11,144	53.6	26.5	4.0	40.7	24.2		4.7		
	2012	11,259	40.3	16.0	8.3	21.2	19.9			34.5	
Dunfermline Central	2017	15,564	47.7	24.1	26.5	6.9	29.6		3.2	9.3	
	2012	15,029	38.7	7.3	40.9	17.9	26.5			7.3	
Dunfermline North By-election	2017	11,908	46.0	23.5	30.0	8.5	34.3		3.4		
	2015		24.1	12.5	29.6	9.5	43.5	2.4	2.6		
	2012	10,283	37.6	6.6	48.2	13.6	31.6				
Dunfermline South By-election By-election	2017	16,388	44.2	23.2	22.4	17.1	33.9		3.4		
	2015		67.8	11.6	27.8	9.4	51.5				
	2013			7.0	39.7	15.7	32.0	2.8	2.8		
	2012	15,927	36.6	6.4	42.7	20.6	26.7		3.6		
East Neuk and Landward	2017	10,149	52.0	28.9	4.6	36.5	25.7		4.3		
	2012	10,305	38.6	13.7	10.4	40.2	24.4			11.3	
Glenrothes Central and Thornton	2017	12,044	41.4	14.8	29.2	2.6	44.6		2.4	6.4	
	2012	11,001	37.4	3.9	46.7	1.4	43.8				4.3
Glenrothes North, Leslie and Markinch By-election Glenrothes North	2017	14,497	46.1	23.0	22.3	3.1	43.1		3.5	1.2	3.8
	2013		29.2	6.6	45.8	2.0	41.3	4.3			
	2012	14,430	37.4	5.8	40.9	1.5	47.5				4.2
Glenrothes West and Kinglassie By-election By-election	2017	11,840	40.0	15.2	26.2	1.8	44.0	1.3	1.8	9.6	
	2015		27.1	6.2	31.9		59.0		3.0		
	2013		32.6	4.4	35.8	1.3	55.3	3.2			
	2012	13,911	37.8	3.0	41.2	1.6	42.5			6.5	5.2
Howe of Fife and Tay Coast	2017	11,275	53.2	23.8	3.8	36.3	28.6		5.6	1.9	
	2012	11,920	40.4	16.4	10.8	33.2	31.5		8.1		
Inverkeithing and Dalgety Bay	2017	14,398	54.3	36.6	16.8	5.0	30.8				
	2012	13,444	40.5	15.4	34.1	9.2	37.9	3.4			
Kirkcaldy Central	2017	11,449	43.6	17.7	35.7	2.8	35.8		4.6	3.0	0.3
	2012	11,743	36.3	7.3	50.3	10.1	32.4				
Kirkcaldy East By-election	2017	10,747	38.3	15.3	29.7	1.9	35.8		4.1	13.2	
	2017		27.3	7.2	35.3	1.3	47.3	3.8	4.1	1.0	
	2012	10,924	34.6	6.0	49.9	2.8	36.4				4.8
Kirkcaldy North	2017	12,304	41.8	15.3	29.7	1.9	35.8		4.1	13.2	
	2012	12,156	37.0	3.7	58.5	2.4	30.6				4.9
Leven, Kennoway and Largo By-election	2017	14,841	43.7	21.0	27.6	9.8	39.3		1.8		0.4
	2016		27.6	18.5	28.4	14.3	37.0		1.8		
	2012	14,903	40.3	6.8	35.3	10.0	41.0				6.9
Lochgelly, Cardenden and Benarty By-election By-election Lochgelly and Cardenden	2017	13,796	38.2	9.7	44.8		38.9		1.4	5.2	
	2016		27.8	9.6	47.1		38.6		1.6		3.1
	2014		30.2	4.6	65.9		24.3	5.2			
	2012	10,058	35.1	3.5	67.0		29.5				
Rosyth By-election	2017	11,643	44.2	22.3	18.3	7.4	36.5		2.9	4.8	
	2017		24.4	9.1	34.5	3.6	45.2	3.3	1.9	2.5	
	2012	11,041	35.5	5.8	47.7	7.1	35.8	2.6		1.1	
St Andrew's	2017	10,209	49.8	20.0	12.7	30.5	18.5		5.6	12.6	
	2012	14,434	30.8	17.4	13.6	29.2	15.6		9.9	14.2	
Tay Bridgehead	2017	11,525	56.8	16.8	5.3	45.5	28.6		3.8		
	2012	11,058	43.4	12.3	16.7	45.5	25.4				
West Fife and Coastal Villages	2017	13,030	48.7	19.1	35.8	5.8	33.4		2.4	3.5	
	2012	14,508	44.0	8.0	44.8	9.6	24.5				1.7

Glasgow

Labour lose to
NOC

Major boundary changes



Results dashboard

Anderston 1	Anderston 2	Anderston 3	Anderston 4	Baillieston 1	Baillieston 2	Baillieston 3
Calton 1	Calton 2	Calton 3	Calton 4	Canal 1	Canal 2	Canal 3
Canal 4	Cardonald 1	Cardonald 2	Cardonald 3	Cardonald 4	Dennistoun 1	Dennistoun 2
Dennistoun 3	Drumchapel 1	Drumchapel 2	Drumchapel 3	Drumchapel 4	East Centre 1	East Centre 2
East Centre 3	East Centre 4	Garscadden 1	Garscadden 2	Garscadden 3	Garscadden 4	Govan 1
Govan 2	Govan 3	Govan 4	Greater Pollok 1	Greater Pollok 2	Greater Pollok 3	Greater Pollok 4
Hillhead 1	Hillhead 2	Hillhead 3	Langside 1	Langside 2	Langside 3	Langside 4
Linn 1	Linn 2	Linn 3	Linn 4	Maryhill 1	Maryhill 2	Maryhill 3
Newlands 1	Newlands 2	Newlands 3	North East 1	North East 2	North East 3	Partick East 1
Partick East 2	Partick East 3	Partick East 4	Pollokshields 1	Pollokshields 2	Pollokshields 3	Pollokshields 4
Shettleston 1	Shettleston 2	Shettleston 3	Shettleston 4	Southside C. 1	Southside C. 2	Southside C. 3
Southside C. 4	Springburn 1	Springburn 2	Springburn 3	Springburn 4	Victoria Park 1	Victoria Park 2
Victoria Park 3						

Gains and losses

	Gained	Lost
SNP	14 Anderston, City and Yorkhill Calton (seat created) Canal Denistoun (ward created) Drumchapel and Anniesland East Centre Garscadden and Scotstounhill Govan Langside (seat created) Linn North East Partick East (ward created) Shettleston Springburn (seat created)	2 Baillieston (seat abolished) Victoria Park
Conservatives	8 Baillieston Calton Garscadden and Scotstounhill Linn Newlands and Auldburn Partick East (ward created) Shettleston Victoria Park	
Labour	2 Denistoun (ward created) Partick East (ward created)	16 Anderston, City and Yorkhill Baillieston Calton Drumchapel and Anniesland East Centre Garscadden and Scotstounhill (2 seats) Govan Hillhead (seat abolished) Linn Maryhill (seat abolished) Newlands and Auldburn North East (2 seats, 1 abolished) Shettleston (2 seats)
Liberal Democrats		1 Linn
Green	4 Denistoun (ward created) Govan Partick East (ward created) Pollokshields (seat created)	2 Canal Victoria Park (seat abolished)
Glasgow First		1 Govan

council historic results

	Conservative		Labour		Liberal Democrat		SNP		Independent		Others	
	Seats	%votes	Seats	%votes	Seats	%votes	Seats	%votes	Seats	%votes	Seats	%votes
2017	9	15.2	30	31.3	0	2.9	39	39.1	0	1.3	7	10.1
2012	1	5.9	44	46.7	1	2.9	27	32.6	0	1.7	6	10.2
2007	1	7.6	45	43.3	5	8.2	22	24.6	0	0.9	6	15.5
2003	1	7.6	71	47.6	3	7.6	3	20.5	0	0.6	1	16.2
1999	1	7.4	74	49.6	1	5.7	2	29.6	0	0.2	1	7.6
1995	3	6.6	77	61.5	1	3.4	1	22.8	0	0.3	2	5.4
1992	5	17.1	54	46.2	1	6.4	2	24.6	0	0.0	0	5.7
1988	4	14.3	60	58.0	2	6.6	0	19.7	0	0.2	0	1.6
1984	5	17.9	59	60.1	2	11.6	0	9.7	0	0.0	0	0.5
1980	11	21.9	58	54.7	3	5.8	0	15.9	0	0.2	0	1.4
1977	25	28.7	30	35.1	1	1.9	16	32.7	0	12.9	1	0.6
1974	17	28.8	55	47.7	0	2.2	0	19.2	0	0.4	0	1.7

Anderston, City and Yorkhill

Westminster constituency: Glasgow Central (proposed constituency: Glasgow Central)

Scottish Parliament constituency: Glasgow Kelvin

		1st Pref	%	stage 2	stage 3	stage 4	stage 5	stage 6	stage 7	stage 8	stage 9	stage 10
*Eva Bolander	SNP	1,591	26.5									
*Philip Braat	Lab	1,328	22.1									
*Christy Mearns	Grn	1,101	18.3	1,146	1,155	1,161	1,187	1,254				
*Angus Millar	SNP	775	12.9	1,072	1,078	1,080	1,090	1,098	1,127	1,224		
Cameron Stewart	Con	594	9.9	597	604	607	620	649	650	716		
Faten Hameed	Lab	385	6.4	394	470	472	476	510	520			
James Harrison	LD	151	2.5	154	160	162	168					
Gerry Creechan	Ind	55	0.9	61	65	76						
Gordon Keane	Ind	30	0.5	31	32							

Baillieston

Westminster constituency: Glasgow East (proposed constituency: Glasgow East)

Scottish Parliament constituency: Glasgow Shettleston/Glasgow Provan

		1st Pref	%	stage 2	stage 3	stage 4	stage 5	stage 6	stage 7	stage 8	stage 9	stage 10
Elaine Ballantyne	SNP	2,263	32.6									
*Jim Coleman	Lab	1,562	22.5	1,608	1,609	1,618	1,644	1,669	2,032			
Phillip Charles	Con	1,454	21.0	1,463	1,465	1,468	1,492	1,507	1,524	1,590	1,884	
*David Turner	SNP	827	11.9	1,224	1,228	1,249	1,262	1,362	1,386	1,420		
Theresa Keenan	Lab	436	6.3	448	450	457	468	491				
Kayleigh Van Dongen	Grn	159	2.3	180	181	213	243					
Richard Stalley	LD	133	1.9	136	140	143						
Liam McLaughlin	Soc	81	1.2	86	87							
Scott McKelvie	Lib	20	0.3	21								

Calton

Westminster constituency: Glasgow East/Glasgow Central (proposed constituency: Glasgow East)

Scottish Parliament constituency: Glasgow Shettleston

		1st Pref	%	stage 2	stage 3	stage 4	stage 5	stage 6	stage 7	stage 8	stage 9	stage 10
*Greg Hepburn	SNP	1,389	25.3									
Cecilia O'Lone	Lab	922	16.8	929	941	966	1,048	1,542				
Jennifer Layden	SNP	690	12.6	867	883	890	1,080	1,101				
Robert Connelly	Con	627	11.4	628	647	708	732	758				
Thomas Rannachan	Lab	602	11.0	604	607	627	663					
Linda Pike	SNP	511	9.3	575	580	582	699	717				
Lorraine McLaren	Grn	491	9.0	502	535	548						
Kris McGurk	No R	150	2.7	151	155							
John MacPherson	LD	102	1.9	103								

Canal

Westminster constituency: Glasgow North East/Glasgow North

(proposed constituency: Glasgow North/Glasgow West)

Scottish Parliament constituency: Glasgow Maryhill and Springburn/Glasgow Kelvin

		1st Pref	%	stage 2	stage 3	stage 4	stage 5	stage 6	stage 7	stage 8	stage 9	stage 10	
Allan Gow	SNP	1,727	29.9										
Gary Gray	Lab	1,474	25.5										
Jacqueline McLaren	SNP	720	12.5	1,187									
Robert Mooney	Lab	518	9.0	526	747	749	755	769	778	792	889	1,015	1,195
Esme Clark	Con	510	8.8	516	529	529	531	538	556	561	583	636	
*Billy McAllister	Ind	311	5.4	332	343	346	353	359	371	389	449		
Andrew Smith	Grn	275	4.8	297	304	315	320	339	343	367			
Stuart J. Maskell	UKIP	64	1.1	69	77	78	84	87	94				
Angela McCormick	TUSC	62	1.1	67	73	73	73	74					
Calum Shepherd	LD	56	1.0	57	61	62	63						
Amjad Mirza	Ind	54	0.9	56	60	60							

Cardonald

Westminster constituency: Glasgow South West (proposed constituency: Glasgow South West)

Scottish Parliament constituency: Glasgow Pollok

		1st Pref	%	stage 2	stage 3	stage 4	stage 5	stage 6	stage 7	stage 8	stage 9	stage 10	
Elaine McSparran	SNP	1,913	20.7										
*Matt Kerr	Lab	1,894	20.5										
*Alistair Watson	Lab	1,607	17.4	1,608	1,637	1,655	1,677	1,732	1,782	1,829	1,912		
*Alex Wilson	SNP	1,333	14.4	1,345	1,346	1,350	1,371	1,381	1,455	2,192			
Judy Lockhart	Con	1,082	11.7	1,082	1,084	1,121	1,129	1,167	1,180	1,189	1,197		
Joe Murray	SNP	768	8.3	810	811	816	837	847	927				
Alan Sharkey	Grn	233	2.5	234	235	244	268	309					
Isabel Nelson	LD	182	2.0	182	184	190	196						
Lynn Sheridan	Soli	131	1.4	132	133	141							
Robert M. Barclay	UKIP	118	1.3	118	119								

Dennistoun

Westminster constituency: Glasgow East (proposed constituency: Glasgow North)

Scottish Parliament constituency: Glasgow Maryhill and Springburn/Glasgow Provan

		1st Pref	%	stage 2	stage 3	stage 4	stage 5	stage 6	stage 7	stage 8	stage 9	stage 10	
Allan Casey	SNP	1,324	24.4	1,336	1,677								
*Elaine McDougall	Lab	1,310	24.2	1,334	1,344	1,370							
Kim Long	Grn	1,057	19.5	1,100	1,107	1,160	1,162	1,258	1,781				
Lorna Finn	SNP	780	14.4	786	794	812	823	841					
Michael Kusznr	Con	422	7.8	438	445	488	488						
Allan Stewart	Lab	398	7.3	405									
Daniel Donaldson	LD	133	2.5										

Drumchapel and Anniesland

Westminster constituency: Glasgow North West (proposed constituency: Glasgow West)

Scottish Parliament constituency: Glasgow Anniesland

		1st Pref	%	stage 2	stage 3	stage 4	stage 5	stage 6	stage 7	stage 8	stage 9	stage 10
*Paul Carey	Lab	1,871	24.8									
*Malcolm Balfour	SNP	1,842	24.5									
Anne McTaggart	Lab	941	12.5	1,177	1,189	1,194	1,213	1,288	1,308	1,327	1,456	1,876
Patrick Logue	Con	873	11.6	895	898	903	904	945	962	966	981	
Elsbeth Kerr	SNP	827	11.0	849	1,073	1,086	1,095	1,101	1,213	1,963		
Malcolm Mitchell	SNP	678	9.0	682	733	738	747	749	829			
Louisa McGuigan	Grn	322	4.3	331	348	353	369	379				
Bryan Free	UKIP	94	1.3	101	105	106	106					
Joe Meehan	Soc	51	0.7	56	58	63						
Gary Kelly	Soli	35	0.5	42	48							

East Centre

Westminster constituency: Glasgow East/Glasgow Central (proposed constituency: Glasgow East)

Scottish Parliament constituency: Glasgow Provan

		1st Pref	%	stage 2	stage 3	stage 4	stage 5	stage 6	stage 7	stage 8	stage 9	stage 10
*Frank Docherty	Lab	1,998	28.2									
Annette Christie	SNP	1,578	22.2									
Maria Wells	Con	950	13.4	963	964	971	991	1,016	1,027	1,037		
*Russell Robertson	SNP	945	13.3	955	996	1,001	1,011	1,050	1,787			
Mark Coburn	SNP	696	9.8	704	803	810	817	879				
Marie Garrity	Lab	571	8.1	1,050	1,052	1,077	1,090	1,135	1,169	1,239	1,659	
Kenneth Whyte	Grn	189	2.7	194	199	216	250					
Matt Dobson	TUSC	80	1.1	91	93	105						
Andrew McCullagh	Ind	87	1.2	89	91							

Garscadden and Scotstounhill

Westminster constituency: Glasgow North West (proposed constituency: Glasgow West)

Scottish Parliament constituency: Glasgow Anniesland

		1st Pref	%	stage 2	stage 3	stage 4	stage 5	stage 6	stage 7	stage 8	stage 9	stage 10
Bill Butler	Lab	2,020	23.3									
Michael Cullen	SNP	1,751	20.2									
*Chris Cunningham	SNP	1,221	14.1	1,233	1,243	1,261	1,269	1,282	1,424			
Tariq Parvez	Con	1,060	12.2	1,070	1,070	1,072	1,108	1,161	1,191			
Eva Murray	Lab	912	10.5	1,117	1,117	1,123	1,140	1,183	1,293			
Roza Salih	SNP	926	10.7	927	929	934	935	941	1,066			
Gillian MacDonald	Grn	439	5.1	445	445	460	478	525				
David Walker	LD	191	2.2	194	194	197	207					
Gisela Allen	UKIP	106	1.2	110	110	114						
Samuel Cook	Soli	62	0.7	65	65							

Govan

Westminster constituency: Glasgow South West/Glasgow Central (proposed constituency: Glasgow Central)

Scottish Parliament constituency: Glasgow Pollok/Glasgow Southside

		1st Pref	%	stage 2	stage 3	stage 4	stage 5	stage 6	stage 7	stage 8	stage 9	stage 10
John Kane	Lab	1,520	23.5									
*Stephen Dornan	SNP	1,110	17.1	1,121	1,125	1,131	1,150	1,581				
Richard Bell	SNP	1,096	16.9	1,100	1,105	1,115	1,122	1,259	1,486			
Susan McCourt	Con	739	11.4	752	753	757	793	795	798	801	881	
Pamela Wilson	SNP	627	9.7	630	633	637	642					
Allan Young	Grn	604	9.3	613	621	649	690	745	765	835	952	1,099
Muhammad Shoaib	Lab	527	8.1	670	674	680	704	707	715	730		
Ben Denton-Cardew	LD	142	2.2	147	150	160						
William Bonnar	Soc	70	1.1	72	85							
Liza Farrell	Soli	44	0.7	46								

Greater Pollok

Westminster constituency: Glasgow South West (proposed constituency: Glasgow South West)

Scottish Parliament constituency: Glasgow Pollok

		1st Pref	%	stage 2	stage 3	stage 4	stage 5	stage 6	stage 7	stage 8	stage 9	stage 10
David McDonald	SNP	2,643	31.0									
Saqib Ahmed	Lab	2,213	26.0									
Rory O'Brien	Con	1,188	13.9	1,199	1,208	1,211	1,218	1,253	1,297	1,329	1,330	
Rashid Hussain	Lab	1,039	12.2	1,083	1,508	1,511	1,523	1,556	1,591	1,654	1,665	2,106
Rhiannon Spear	SNP	812	9.5	1,566	1,575	1,580	1,597	1,608	1,636	1,747		
Seonad Hoy	Grn	200	2.4	233	243	246	273	298	333			
George Laird	Ind	163	2.0	172	179	201	212	229				
Will Millinship	LD	131	1.5	141	146	151	157					
Mark McGowan	TUSC	77	0.9	89	92	95						
Dean Ward	Ind	54	0.6	59	59							

Hillhead

Westminster constituency: Glasgow Central/Glasgow North

Scottish Parliament constituency: Glasgow Kelvin/Glasgow Maryhill and Springburn

		1st Pref	%	stage 2	stage 3	stage 4	stage 5	stage 6	stage 7	stage 8	stage 9	stage 10
*Martha Wardrop	Grn	1,718	25.6									
*Ken Andrew	SNP	1,508	22.5	1,508	1,516	1,519	1,522	1,545				
Hanzala Malik	Lab	1,457	21.7	1,464	1,465	1,469	1,625					
Caroline Welsh	SNP	983	14.7	998	1,000	1,004	1,030					
Martyn McIntyre	Con	680	10.1	680	686	693	744					
Matthew Clark	LD	298	4.5	303	307	311						
Douglas Timmins		34	0.5	34	37							
Antony Sammeroff	Lib	26	0.4	26								

Langside

Westminster constituency: Glasgow South (proposed constituency: Glasgow South East)

Scottish Parliament constituency: Glasgow Cathcart

		1st Pref	%	stage 2	stage 3	stage 4	stage 5	stage 6	stage 7	stage 8	stage 9	stage 10
*Susan Aitken	SNP	2,874	26.8									
*Archie Graham	Lab	2,089	19.4	2,140	2,153							
Anna Richardson	SNP	1,760	16.4	2,310								
Thomas Haddow	Con	1,459	13.6	1,465	1,467	1,467	1,468	1,511	1,593			
Tanya Wisely	Grn	1,277	11.9	1,340	1,437	1,438	1,496	1,506	1,622			
Steven Livingston	Lab	737	6.9	745	752	755	772	788	878			
Kevin Lewsey	LD	350	3.3	355	360	360	364	374				
Jane Collins	UKIP	106	1.0	110	111	111	114					
Ronnie Stevenson	TUSC	97	0.9	98	103	103						

Linn

Westminster constituency: Glasgow South (proposed constituency: Glasgow South East)

Scottish Parliament constituency: Glasgow Cathcart

		1st Pref	%	stage 2	stage 3	stage 4	stage 5	stage 6	stage 7	stage 8	stage 9	stage 10	stage 11
*Glenn Elder	SNP	1,646	18.7	1,648	1,655	1,655	1,720	1,864					
Euan Blockley	Con	1,395	15.9	1,410	1,411	1,415	1,426	1,429	1,429	1,580	1,613	1,613	1,657
*Malcolm Cuning	Lab	1,348	15.3	1,357	1,365	1,370	1,400	1,415	1,417	1,558	1,655	1,661	2,646
Margaret Morgan	SNP	1,032	11.7	1,032	1,037	1,040	1,105	1,357	1,439	1,532	1,802		
Alan Stewart	Lab	1,029	11.7	1,034	1,039	1,047	1,070	1,078	1,080	1,173	1,279	1,285	
Cathy Milligan	Ind	744	8.5	752	768	797	845	866	874	937			
*Margot Clark	LD	676	7.7	676	678	685	707	714	716				
Paul Leinster	SNP	448	5.1	448	448	450	466						
Alan Digney	Grn	288	3.3	293	303	310							
Bobby Pollock	Ind	69	0.8	72	74								
Max Brodie	Soli	67	0.8	70									
John Cowan	UKIP	58	0.7										

Maryhill

Westminster constituency: Glasgow North/Glasgow North West/Glasgow North East

(proposed constituency: Glasgow West)

Scottish Parliament constituency: Glasgow Maryhill and Springburn

		1st Pref	%	stage 2	stage 3	stage 4	stage 5	stage 6	stage 7	stage 8	stage 9	stage 10
*John Letford	SNP	1,418	24.8	1,439								
*Franny Scally	SNP	1,315	23.0	1,277	1,277	1,618						
Jane Morgan	Lab	1,210	21.1	1,328	1,332	1,359	1,387					
Jane Burge	Con	606	10.6	646	646	665	695					
Michael Herrigan	Grn	505	8.8	562	561	585	617					
*Mohammed Razaq	Lab	421	7.3	445	445							
Alex Dingwall	LD	255	4.5									

Newlands and Auldburn

Westminster constituency: Glasgow South (proposed constituency: Glasgow South East/Glasgow South West)

Scottish Parliament constituency: Glasgow Cathcart

		1st Pref	%	stage 2	stage 3	stage 4	stage 5	stage 6	stage 7	stage 8	stage 9	stage 10
*Josephine Docherty	SNP	1,879	25.9									
*Stephen Curran	Lab	1,704	23.5	1,708	1,776	2,043						
Kyle Thornton	Con	1,596	22.0	1,597	1,646	1,669	1,709	1,775	2,158			
Gavin Williamson	SNP	1,032	14.2	1,079	1,094	1,111	1,138	1,409				
Charles Gay	Grn	422	5.8	427	500	525	569					
Fay Graham	Lab	371	5.1	373	391							
Rebecca Coleman-Bennett	LD	259	3.6	260								

North East

Westminster constituency: Glasgow East/Glasgow North East (proposed constituency: Glasgow North)

Scottish Parliament constituency: Glasgow Provan

		1st Pref	%	stage 2	stage 3	stage 4	stage 5	stage 6	stage 7	stage 8	stage 9	stage 10
*Maureen Burke	Lab	1,176	27.3									
Ruari Kelly	SNP	971	22.5	974	979	991	1,030	1,160				
Mandy Morgan	SNP	739	17.1	740	743	771	792	871	940	1,035		
Frances Howell	Con	524	12.1	527	528	543	607	684	684			
Gerry Boyle	Ind	427	9.9	432	437	452	534					
Stephen Docherty	Lab	342	7.9	411	415	438						
Carole Ure	Grn	102	2.4	103	109							
Jenny Kiernan	Soli	34	0.8	35								

Partick East and Kelvindale

Westminster constituency: Glasgow North West/Glasgow North

(proposed constituency: Glasgow Central/Glasgow West)

Scottish Parliament constituency: Glasgow Maryhill and Springburn/Glasgow Kelvin

		1st Pref	%	stage 2	stage 3	stage 4	stage 5	stage 6	stage 7	stage 8	stage 9	stage 10
*Kenny McLean	SNP	2,366	22.5									
Tony Curtis	Con	2,336	22.1									
*Martin Rhodes	Lab	1,848	17.6	1,857	1,902	1,922	2,303					
*Martin Bartos	Grn	1,727	16.4	1,763	1,779	1,812	2,148					
Kaukab Stewart	SNP	1,241	11.8	1,439	1,442	1,456	1,519					
Carole Ford	LD	889	8.5	894	974	1,009						
Tom Muirhead	Ind	109	1.0	111	135							

Pollokshields

Westminster constituency: Glasgow Central/Glasgow South

(proposed constituency: Glasgow Central/Glasgow South East/Glasgow South West)

Scottish Parliament constituency: Glasgow Southside

		1st Pref	%	stage 2	stage 3	stage 4	stage 5	stage 6	stage 7	stage 8	stage 9	stage 10
*Norman MacLeod	SNP	2,504	24.3									
*David Meikle	Con	2,370	23.0									
*Hanif Raja	Lab	1,552	15.1	1,570	1,607	1,621	1,700	2,378				
Jon Molyneux	Grn	1,399	13.6	1,461	1,482	1,497	1,645	1,727	1,786	2,760		
Nighet Riaz	SNP	1,222	11.9	1,542	1,549	1,556	1,569	1,617	1,684			
*Fariha Thomas	Lab	841	8.2	848	878	890	954					
Ewan Hoyle	LD	302	2.9	311	382	413						
Iain Cameron	UKIP	98	1.0	100	132							

Shettleston

Westminster constituency: Glasgow East (proposed constituency: Glasgow East)

Scottish Parliament constituency: Glasgow Shettleston

		1st Pref	%	stage 2	stage 3	stage 4	stage 5	stage 6	stage 7	stage 8	stage 9	stage 10	Stage 11
*Frank McAveety	Lab	1,902	25.2										
Thomas Kerr	Con	1,368	18.1	1,381	1,390	1,394	1,399	1,409	1,448	1,462	1,468	1,469	1,671
Laura Doherty	SNP	1,356	18.0	1,364	1,368	1,370	1,379	1,384	1,387	1,477	1,600		
*Anne Simpson	Lab	872	11.5	1,162	1,164	1,173	1,184	1,214	1,238	1,275	1,278	1,289	
Michelle Ferns	SNP	773	10.2	778	779	782	785	785	786	811	13,77	1,453	1,597
Alex Kerr	Con	724	9.6	729	731	736	739	743	751	774			
Kevin Campbell	Grn	222	2.9	225	231	234	249	265	274				
Jamie Robertson	UKIP	105	1.4	110	111	120	122	129					
Timothy Pollard	LD	82	1.1	87	88	94	96						
Jamie Coccozza	TUSC	60	0.8	63	67	69							
Steven Marshall	SDP	51	0.7	54	56								
Paul Corran	Ind	41	0.5	41									

Southside Central

Westminster constituency: Glasgow Central/Glasgow South (proposed constituency: Glasgow South East)
 Scottish Parliament constituency: Glasgow Southside

		1st Pref	%	stage 2	stage 3	stage 4	stage 5	stage 6	stage 7	stage 8	stage 9	stage 10
*Soryia Siddique	Lab	1,331	18.4	1,334	1,356	1,361	1,408	1,508				
*Mhairi Hunter	SNP	1,287	17.7	1,292	1,298	1,301	1,309	1,637				
Alexander Belic	SNP	1,244	17.2	1,249	1,252	1,258	1,271	1,353	1,500			
*James Scanlon	Lab	1,190	16.4	1,194	1,216	1,237	1,383	1,393	1,398	1,434	1,439	1,886
Cass MacGregor	Grn	819	11.3	829	856	870	944	971	991	995	1,012	
Qasim Hanif	SNP	620	8.6	623	623	624	627					
Gordon Fraser	Con	486	6.7	500	509	552						
Lorraine Duncan	UKIP	115	1.6	120	126							
Chris Young	LD	104	1.4	110								
Mark Fiddy	Ind	59	0.8									

Springburn and Robroyston

Westminster constituency: Glasgow North East (proposed constituency: Glasgow North)
 Scottish Parliament constituency: Glasgow Maryhill and Springburn/Glasgow Provan

		1st Pref	%	stage 2	stage 3	stage 4	stage 5	stage 6	stage 7	stage 8	stage 9	stage 10
Martin McElroy	Lab	2,080	31.6									
Graham Campbell	SNP	1,323	20.1									
Christina Cannon	SNP	1,013	15.4	1,037	1,043	1,049	1,058	1,059	1,160	1,619		
Euan McHardy	Con	681	10.4	709	709	712	727	769	790	797	806	
Aileen McKenzie	Lab	529	8.1	1,135	1,135	1,140	1,167	1,190	1,237	1,256	1,328	
Paul McCabe	SNP	494	7.5	502	503	505	508	513				
Anthony Carroll	Grn	226	3.4	241	242	255	268	287				
Robb MacLean	UKIP	105	1.6	112	112	114	120					
Robert A. Sykes	LD	85	1.3	90	90	91						
Dave Semple	TUSC	36	0.6	37	37							

Victoria Park

Westminster constituency: Glasgow North West (proposed constituency: Glasgow Central/Glasgow West)
 Scottish Parliament constituency: Glasgow Anniesland/Glasgow Kelvin

		1st Pref	%	stage 2	stage 3	stage 4	stage 5	stage 6	stage 7	stage 8	stage 9	stage 10
*Feargal Dalton	SNP	2,248	26.4									
Ade Aibinu	Con	2,018	23.7	2,019	2,022	2,148						
Maggie McTernan	Lab	1,701	20.0	1,706	1,722	1,872	1,879	1,977	3,001			
Allan Faulds	Grn	1,150	13.5	1,172	1,190	1,336	1,339	1,937				
Deirdre Parkinson	SNP	856	10.1	936	941	961	962					
James D. Speirs	LD	492	5.8	494	497							
Matt McGrath	TUSC	52	0.6	52								

Summary of results: Glasgow

First preference votes

	Year	Elec	%Poll	Con	Lab	LD	SNP	UKIP	Grn	Ind	Other
Anderston, City and Yorkhill	2017	19,071	32.4	9.9	28.5	2.5	39.4		18.3	1.4	
By-election	2016		39.2	10.8	21.1	3.1	43.0	1.9	20.1		
By-election	2015		14.5	5.5	28.6	2.2	48.1	1.4	13.8		0.4
Anderston and City	2012	23,063	23.6	4.7	50.3	1.7	29.6		10.5		3.2
Baillieston	2017	17,722	40.5	21.0	28.8	1.9	44.5		2.3		1.5
	2012	24,426	33.5	5.2	50.7	0.8	37.2		1.8		4.3
Calton	2017	18,322	31.1	11.4	27.8	1.9	47.2		9.0		2.7
By-election	2015		16.2	4.7	30.0	0.7	55.5	3.8	3.6	1.7	
	2012	18,140	26.0	2.6	54.6	0.9	30.0		3.0	2.5	6.4
Canal	2017	19,137	31.9	8.8	34.5	1.0	42.4	1.1	4.8	6.3	1.1
	2012	23,679	27.7	2.3	44.5	1.8	31.3		8.6		11.4
Cardonald	2017	22,853	41.9	11.7	37.9	2.0	43.4	1.3	2.5		1.4
By-election	2015		21.6	6.1	33.3	1.8	54.2	1.9	2.8		
Craigton	2012	22,948	36.8	3.6	53.4	0.9	31.4		2.1		8.6
Dennistoun	2017	15,471	36.5	7.8	31.5	2.5	38.8		19.5		
Drumchapel and Anniesland	2017	21,507	36.5	11.6	37.3		44.5	1.3	4.3		1.2
	2012	21,288	32.6	3.6	61.4	2.0	29.3		2.6	0.5	0.7
East Centre	2017	19,978	37.4	13.4	36.3		45.3		2.7	1.2	1.1
	2012										
Garscadden and Scotstounhill	2017	22,514	40.1	12.2	33.8	2.2	45.0	1.2	5.1		0.7
By-election	2016		23.8	10.2	38.8	1.9	42.6	1.7	4.8		
	2012	21,743	38.9	2.6	61.6	1.1	27.0		2.7	1.8	3.1
Govan	2017	19,658	34.3	11.4	31.5	2.2	43.7		9.3		1.8
By-election	2013		20.1	4.5	43.4	1.5	30.1	2.4	2.4	3.3	12.4
	2012	23,590	30.6	3.2	32.2	1.3	32.6		3.3	9.3	18.1
Greater Pollok	2017	24,050	36.5	13.9	38.2	1.5	40.5		2.4	2.6	0.9
	2012	24,096	30.5	3.7	47.6	1.1	34.0		2.1		11.4
Hillhead	2017	17,923	37.9	10.1	21.7	4.5	37.2		25.6	0.5	0.4
	2012	20,981	28.1	6.5	29.4	4.1	33.1		17.6	5.8	3.5
Langside	2017	24,301	45.4	13.6	26.3	3.3	43.2	1.0	11.9		0.9
By-election	2015		27.1	8.9	21.8	2.9	49.9	1.5	13.5		1.4
	2012	18,902	36.8	7.2	35.6	7.3	37.6		9.0		3.4
Linn	2017	22,310	40.6	15.9	27.0	7.7	35.5	0.7	3.3	9.3	0.8
	2012	22,192	34.1	7.0	46.0	12.1	29.4		2.7		2.7
Maryhill	2017	15,247	38.9	10.6	28.4	4.5	47.8		8.8		
Maryhill and Kelvin	2012	22,610	34.4	7.7	39.5	9.2	34.4		7.3		1.9
Newlands and Auldburn	2017	17,775	42.3	22.0	28.6	3.6	40.1		5.8		
	2012	17,755	39.0	10.8	41.0	1.6	36.1		3.6	5.7	1.3
North East	2017	15,406	29.3	12.1	35.2		39.6		2.4	9.9	0.8
	2012	25,247	27.5	3.1	63.6	1.1	29.7		1.8		0.7
Partick East and Kelvindale	2017	21,691	48.8	22.1	17.6	8.5	34.3		16.4	1.0	
Pollokshields	2017	21,700	48.6	23.0	23.3	2.9	36.2	1.0	13.6		
	2012	18,117	42.7	22.1	24.2	2.9	40.9		8.0		1.8
Shettleston	2017	21,134	37.3	18.1	36.7	1.1	28.2	1.4	2.9	0.5	1.5
By-election	2013		17.6	5.9	53.5	1.4	28.7	3.4	1.1		5.9
	2012	21,408	33.7	4.2	60.5	0.7	30.9		2.1		1.7
Southside Central	2017	18,946	40.0	6.7	34.8	1.4	43.5	1.6	11.3	0.8	
	2012	22,892	31.6	2.5	44.3	0.8	35.8		6.4	7.7	2.5
Springburn and Robroyston	2017	19,554	35.1	10.4	39.7	1.3	43.0	1.6	3.4		0.6
Springburn	2012	15,717	27.1	2.7	57.7	1.1	30.0		1.5	5.9	1.1
Victoria Park	2017	17,660	48.9	23.7	20.0	5.8	36.5		13.5		0.6
Partick West	2012	25,686	37.5	10.3	32.1	5.5	33.5		14.7		3.8

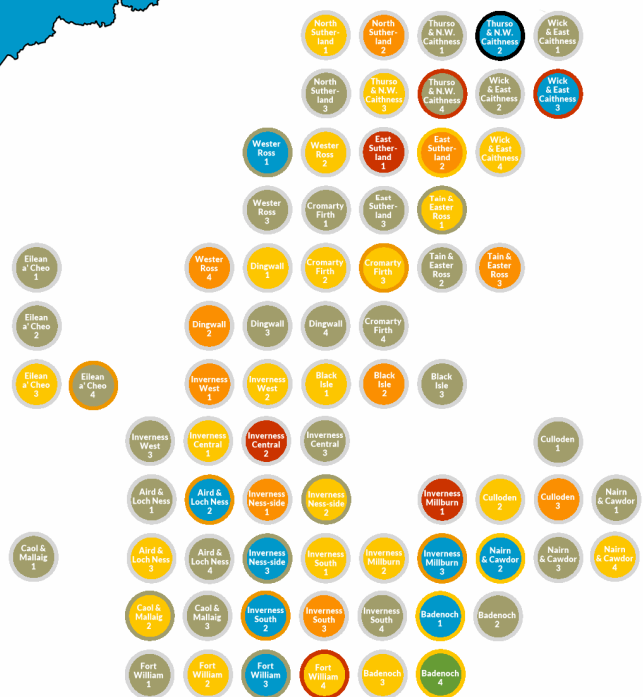
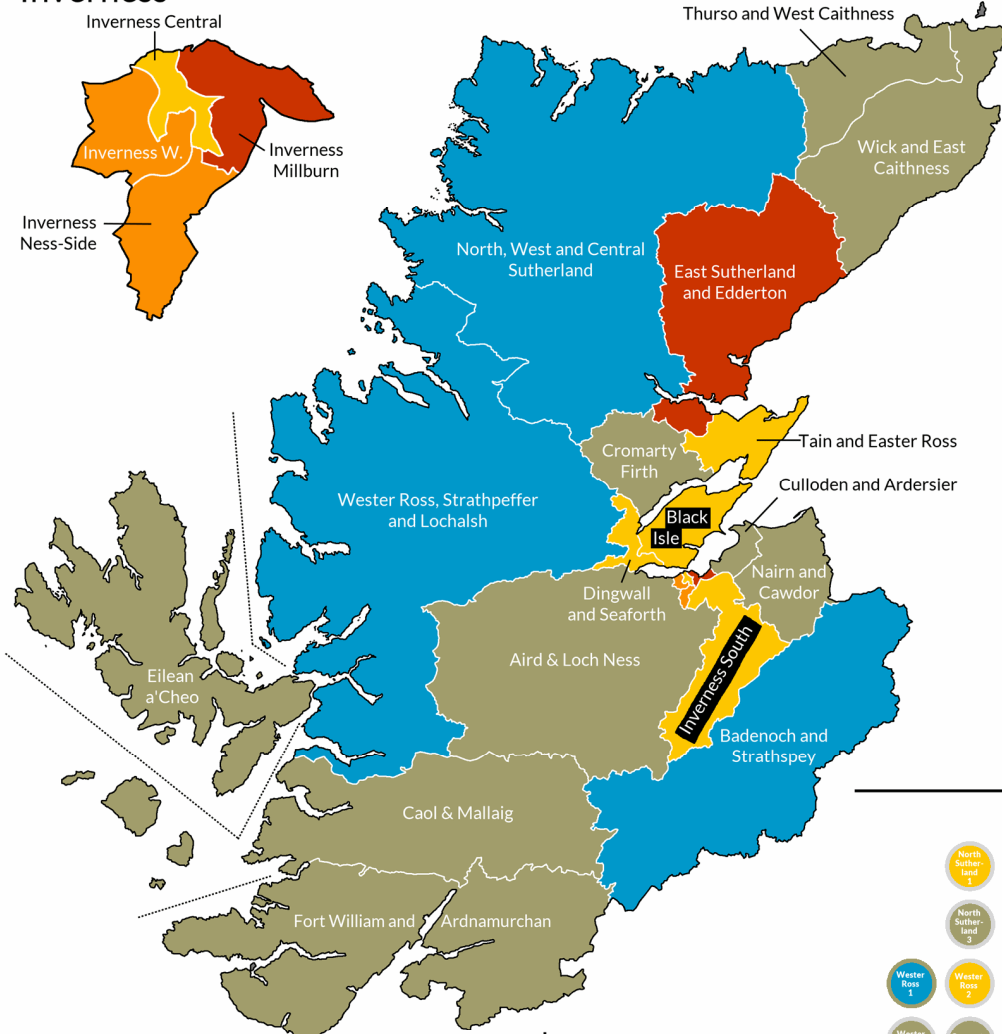
Highland

NOC
no change

Minor boundary changes



Inverness



Results dashboard

Aird 1	Aird 2	Aird 3	Aird 4	Badenoch 1	Badenoch 2	Badenoch 3
Badenoch 4	Black Isle 1	Black Isle 2	Black Isle 3	Caol and Mallaig 1	Caol and Mallaig 2	Caol and Mallaig 3
Cromarty Firth 1	Cromarty Firth 2	Cromarty Firth 3	Cromarty Firth 4	Culloden 1	Culloden 2	Culloden 3
Dingwall 1	Dingwall 2	Dingwall 3	Dingwall 4	East Sutherland 1	East Sutherland 2	East Sutherland 3
Eilean a' Chèò 1	Eilean a' Chèò 2	Eilean a' Chèò 3	Eilean a' Chèò 4	Fort William 1	Fort William 2	Fort William 3
Fort William 4	Inverness C. 1	Inverness C. 2	Inverness C. 3	Inverness Mill 1	Inverness Mill 2	Inverness Mill 3
Inverness Ness 1	Inverness Ness 2	Inverness Ness 3	Inverness South 1	Inverness South 2	Inverness South 3	Inverness South 4
Inverness West 1	Inverness West 2	Inverness West 3	Nairn & Cawdor 1	Nairn & Cawdor 2	Nairn & Cawdor 3	Nairn & Cawdor 4
NWC Sutherland 1	NWC Sutherland 2	NWC Sutherland 3	Tain 1	Tain 2	Tain 3	Thurso 1
Thurso 2	Thurso 3	Thurso 4	Wester Ross 1	Wester Ross 2	Wester Ross 3	Wester Ross 4
Wick 1	Wick 2	Wick 3	Wick 4			

Gains and losses

	Gained	Lost
Conservatives	10 Aird and Loch Ness Badenoch and Strathspey Fort William and Ardnamurchan Inverness Millburn Inverness Ness-Side Inverness South Nairn and Cawdor Thurso & North West Caithness (new seat) Wester Ross, Strathpeffer and Lochalsh Wick and East Caithness	
SNP	6 Caol and Mallaig Cromarty Firth Fort William and Ardnamurchan Inverness Ness-Side Tain and Easter Ross Thurso and North West Caithness	5 Badenoch and Strathspey East Sutherland and Edderton Inverness Central (seat abolished) Landward Caithness (ward abolished) Nairn and Cawdor
Green	1 Badenoch and Strathspey	
Independent	2 Eilean a' Chèò Wick and East Caithness	10 Black Isle (seat abolished) Caol and Mallaig Fort William and Ardnamurchan Inverness Ness-Side (2 seats) Landward Caithness (ward abolished, 3 seats) Tain and Easter Ross Wester Ross, Strathpeffer and Lochalsh
Liberal Democrats	1 East Sutherland and Edderton	6 Aird and Loch Ness Badenoch and Strathspey Cromarty Firth Eilean a' Chèò Inverness Millburn Inverness South
Labour		5 Culloden and Ardersier (seat abolished) Fort William and Ardnamurchan Inverness Ness-Side (seat abolished) Thurso and North West Caithness Wick and East Caithness

Aird and Loch Ness

Westminster constituency: Inverness, Nairn, Badenoch and Strathspey/Ross, Skye and Lochaber
 (proposed constituency: Highland North/Inverness and Skye)
 Scottish Parliament constituency: Skye, Lochaber and Badenoch

		1st Pref	%	stage 2	stage 3	stage 4	stage 5	stage 6	stage 7	stage 8	stage 9	stage 10
*Margaret Davidson	Ind	1,405	27.8									
George Cruickshank	Con	998	19.7	1,045								
Emma Knox	SNP	719	14.2	734	734	842	1,271					
*Helen Carmichael	Ind	625	12.4	837	849	948	961	1,049				
*Jean Davis	LD	515	10.2	559	568	655	671	715				
Matt Friess	SNP	409	8.1	425	425	492						
Chris Ballance	Grn	388	7.7	412	414							

Badenoch and Strathspey

Westminster constituency: Inverness, Nairn, Badenoch and Strathspey
 (proposed constituency: Inverness and Skye)
 Scottish Parliament constituency: Skye, Lochaber and Badenoch

		1st Pref	%	stage 2	stage 3	stage 4	stage 5	stage 6	stage 7	stage 8	stage 9	stage 10
John Bruce	Con	1,266	23.6									
*Bill Lobban	Ind	1,189	22.2									
Muriel Cockburn	SNP	992	18.5	994	1,006	1,015	1,041	1,090				
Pippa Hadley	Grn	754	14.0	764	784	808	821	906	915	1,230		
*Gregor Rimell	LD	516	9.6	571	602	664	690	794	795			
Stewart Dick	Ind	336	6.3	363	372	401	456					
Les Durance	UKIP	169	3.2	199	203	211						
Donald G. MacDonald	Ind	147	2.7	168	185							

Black Isle

Westminster constituency: Ross, Skye and Lochaber (proposed constituency: Highland North)
 Scottish Parliament constituency: Skye, Lochaber and Badenoch

		1st Pref	%	stage 2	stage 3	stage 4	stage 5	stage 6	stage 7	stage 8	stage 9	stage 10
*Craig Fraser	SNP	1,234	26.9									
Gordon Adam	LD	919	20.0	930								
Rainie Smith	Con	859	18.7	860	878	927	940	974				
*Jennifer Barclay	Ind	742	16.2	754	783	842	939	995	1,457			
Vikki Trelfer	Grn	388	8.5	427	466	494						
Bev Smith	Ind	246	5.4	250	263							
Michael MacMillan	Lab	203	4.4	209								

Caol and Mallaig

Westminster constituency: Ross, Skye and Lochaber
 (proposed constituency: Argyll, Bute and Lochaber/Inverness and Skye)
 Scottish Parliament constituency: Skye, Lochaber and Badenoch

		1st Pref	%	stage 2	stage 3	stage 4	stage 5	stage 6	stage 7	stage 8	stage 9	stage 10
*Allan Henderson	Ind	917	28.3									
Billy MacLachlan	SNP	778	23.9	793	797	801	839					
*Ben Thompson	Ind	767	23.7	809	826							
Denis Rixson	LD	304	9.4	325	328	331	403					
Liz Sagers	Con	265	8.2	271	276	277	291					
Alan Carstairs	Lab	181	5.6	187	189	192						
Liam Simmonds	Ind	30	0.9	34								

Cromarty Firth

Westminster constituency: Caithness, Sutherland and Easter Ross (proposed constituency: Highland North)

Scottish Parliament constituency: Caithness, Sutherland and Ross

		1st Pref	%	stage 2	stage 3	stage 4	stage 5	stage 6	stage 7	stage 8	stage 9	stage 10
*Carolyn Wilson	Ind	1,108	27.0									
Pauline Munro	SNP	801	19.5	821								
*Maxine Smith	SNP	579	14.1	599	604	615	624	660	674	741		
*Mike Finlayson	Ind	405	9.9	483	483	532	567	639	773	1,047		
Ian Smith	Con	346	8.4	368	368	373	390	468				
*Martin Rattray	Ind	322	7.9	378	378	399	422	498	591			
Mary MacDonald	LD	278	6.8	303	303	320	360					
Bill Curran	Lab	155	3.8	162	162	170						
Sheila Fletcher	Ind	108	2.6	122	122							

Culloden and Ardersier

Westminster constituency: Inverness, Nairn, Badenoch and Strathspey (proposed constituency: Inverness and Skye)

Scottish Parliament constituency: Inverness and Nairn

		1st Pref	%	stage 2	stage 3	stage 4	stage 5	stage 6	stage 7	stage 8	stage 9	stage 10
*Roddy Balfour	Ind	763	20.2	790	817	864	900	773				
Raine Cullen	Con	685	18.1	967	705	731	736	745	751			
Glynis Campbell-Sinclair	SNP	669	17.7	677	704	724	1,280					
Pauline Munro	SNP	623	16.5	627	655	682						
Trish Robertson	LD	592	15.6	601	633	707	743	800	811	1,189		
Matt Wakeling	Lab	215	5.7	220	241							
Donnie MacLeod	Grn	149	3.9	156								
Thomas Lamont	Ind	86	2.3									

Dingwall and Seaforth

Westminster constituency: Ross, Skye and Lochaber (proposed constituency: Highland North)

Scottish Parliament constituency: Skye, Lochaber and Badenoch

		1st Pref	%	stage 2	stage 3	stage 4	stage 5	stage 6	stage 7	stage 8	stage 9	stage 10
*Graham A. Mackenzie	SNP	1,267	28.6									
*Angela Maclean	LD	868	19.6	941								
*Margaret Paterson	Ind	853	19.3	967								
Reiner Luyken	Con	636	14.4	644	652	662	670	716				
*Alister Mackinnon	Ind	552	12.5	603	639	659	690	783	1,125			
David Jardine	Lab	198	4.5	233	240	249	265					
Dave Allison		53	1.2	67	72	73						

East Sutherland and Edderton

Westminster constituency: Caithness, Sutherland and Easter Ross (proposed constituency: Highland North)

Scottish Parliament constituency: Caithness, Sutherland and Ross

		1st Pref	%	stage 2	stage 3	stage 4	stage 5	stage 6	stage 7	stage 8	stage 9	stage 10
*Deirdre MacKay	Lab	755	21.2	757	831	946						
Richard G. Gale	LD	699	19.6	715	773	889	909					
*Graham Phillips	SNP	648	18.2	653	711	725	732	735				
*Jim McGillivray	Ind	597	16.8	600	649	793	806	814	1,155			
Eva Short	Con	517	14.5	518	532							
George Gunn		309	8.7	311								
Harry Christian	Lib	36	1.0									

Eilean a' Chèò

Westminster constituency: Ross Skye and Lochaber (proposed constituency: Inverness and Skye)

Scottish Parliament constituency: Skye, Lochaber and Badenoch

		1st Pref	%	stg 2	stg 3	stg 4	stg 5	stg 6	stg 7	stg 8	stg 9	stg 10	stg 11	stg 12
John Finlayson	Ind	1,449	28.9											
Ronald MacDonald	Ind	717	14.3	830	835	848	892	926	993	999	1,002			
Calum MacLeod	SNP	626	12.5	657	667	677	690	710	727	1,029				
*John Gordon	Ind	453	9.1	535	540	550	583	632	737	757	765	766	835	1,035
*Hamish Fraser	Ind	339	6.8	396	409	425	443	516	546	555	559	559	632	
Malcolm MacLeod	Con	319	6.4	331	335	359	371	384	395	396	396			
*Ian Renwick	SNP	310	6.2	317	320	323	335	352	364					
Campbell Dickson	Ind	216	4.3	250	252	258	277	303						
*Drew Millar	Ind	213	4.3	241	243	250	266							
Moir E. Scobbie	Ind	164	3.3	197	208	223								
Peter O'Donnghaile	Lab	98	1.9	105										
Ken MacLeod	LD	97	1.9	107	131									

Fort William and Ardnamurchan

Westminster constituency: Ross Skye and Lochaber (proposed constituency: Argyll, Bute and Lochaber)

Scottish Parliament constituency: Skye, Lochaber and Badenoch

		1st Pref	%	stage 2	stage 3	stage 4	stage 5	stage 6	stage 7	stage 8	stage 9	stage 10
*Andrew P. Baxter	Ind	1,550	37.2									
Blair Allan	SNP	932	22.4									
Ian Ramon	Con	530	12.7	649	650	714	842					
Niall McLean	SNP	437	10.5	550	630	651	716	716	852			
Sally Semple	Lab	344	8.3	426	429	489	596	599				
Trevor E. Escott	LD	192	4.6	251	255							
Joanne E. Matheson	Ind	177	4.3	389	393	455						

Inverness Central

Westminster constituency: Inverness, Nairn, Badenoch and Strathspey (proposed constituency: Inverness and Skye)

Scottish Parliament constituency: Inverness and Nairn

		1st Pref	%	stage 2	stage 3	stage 4	stage 5	stage 6	stage 7	stage 8	stage 9	stage 10
*Richard Laird	SNP	1,122	32.8									
*Bet McAllister	Lab	577	16.9	616	624	666	769	881				
*Janet Campbell	Ind	522	15.3	546	561	578	640	829	839	1,063		
Donald MacKenzie	Con	426	12.5	430	434	475	498	534	537			
*Donnie Kerr	Ind	360	10.5	393	409	421	485					
Russell Deacon	Grn	208	6.1	305	311	346						
Margot Kerr	LD	154	4.5	171	173							
Diane Wilkinson	Ind	50	1.5	59								

Inverness Millburn

Westminster constituency: Inverness, Nairn, Badenoch and Strathspey (proposed constituency: Inverness and Skye)

Scottish Parliament constituency: Inverness and Nairn

		1st Pref	%	stage 2	stage 3	stage 4	stage 5	stage 6	stage 7	stage 8	stage 9	stage 10
*Jimmy Gray	Lab	1,064	29.6									
*Ian Brown	SNP	738	20.6	755	770	819	856	864	1,353			
Isabelle MacKenzie	Con	716	19.9	749	792	825	993					
Jackie Hendry	SNP	452	12.6	463	472	534	574	582				
John West	LD	267	7.4	298	330	391						
Anne Thomas	Grn	213	5.9	229	255							
Zosia Fraser	Ind	140	3.9	158								

Inverness Ness-side

Westminster constituency: Inverness, Nairn, Badenoch and Strathspey (proposed constituency: Inverness and Skye)

Scottish Parliament constituency: Inverness and Nairn

		1st Pref	%	stage 2	stage 3	stage 4	stage 5	stage 6	stage 7	stage 8	stage 9	stage 10
*Alasdair Christie	LD	1,739	42.8									
Ron MacWilliam	SNP	1,056	26.0									
Callum Smith	Con	577	14.2	748	749	756	852	1,111				
*Fraser Parr	Lab	377	9.3	538	547	588	744					
*Jean Slater	Ind	255	6.3	427	437	471						
Fergus Murray	Soc	64	1.6	99	106							

Inverness South

Westminster constituency: Inverness, Nairn, Badenoch and Strathspey (proposed constituency: Inverness and Skye)

Scottish Parliament constituency: Inverness and Nairn

		1st Pref	%	stage 2	stage 3	stage 4	stage 5	stage 6	stage 7	stage 8	stage 9	stage 10
*Ken Gowans	SNP	1,287	25.3									
Andrew Jarvie	Con	1,022	20.1									
*Carolyn Caddick	LD	799	15.7	811	812	834	971	1,151				
Duncan MacPherson	Ind	583	11.5	594	594	620	678	971	1,030			
*Jim Crawford	Ind	527	10.4	538	538	564	622					
Shaun Fraser	Lab	387	7.6	395	395	401						
Michelle Gowans	SNP	376	7.4	592	592	600	646	682	696			
Donald M. Boyd	Christ	104	2.1	105	105							

Inverness West

Westminster constituency: Inverness, Nairn, Badenoch and Strathspey (proposed constituency: Inverness and Skye)

Scottish Parliament constituency: Inverness and Nairn

		1st Pref	%	stage 2	stage 3	stage 4	stage 5	stage 6	stage 7	stage 8	stage 9	stage 10
*Alex Graham	LD	964	27.7									
Bill Boyd	SNP	722	20.7	728	752	783	786	1,077				
Graham Ross	Ind	719	20.6	751	808	891						
Fergus MacKenzie	Con	416	11.9	432	445	489	494	501				
Cath MacInnes	SNP	300	8.6	305	317	346	348					
Adie Eghtedar	Lab	235	6.7	245	262							
Allan Duffy	Ind	130	3.7	139								

Nairn and Cawdor

Westminster constituency: Inverness, Nairn, Badenoch and Strathspey (proposed constituency: Inverness and Skye/Moray and Nairn)

Scottish Parliament constituency: Inverness and Nairn

		1st Pref	%	stage 2	stage 3	stage 4	stage 5	stage 6	stage 7	stage 8	stage 9	stage 10
Tom Heggie	Ind	1,144	21.6									
Peter Sagers	Con	816	15.4	821	821	834	861	941	945	948	1,046	
*Laurie Fraser	Ind	694	13.1	717	717	741	841	967	1,009	1,056	1,491	
*Liz MacDonald	SNP	647	12.2	655	662	666	687	710	1,229			
*Stephen Fuller	SNP	586	11.0	591	599	604	635	657				
*Michael Green	Ind	558	10.5	571	573	584	659	759	793	825		
Ritchie Cunningham	LD	369	7.0	375	378	421	458					
Paul McIvor	Ind	310	5.8	323	330	348						
Andrew McIntosh	Lab	147	2.8	149	152							
Louis McIntosh	Soc	32	0.6	33								

North, West and Central Sutherland

Westminster constituency: Ross, Skye and Caithness (proposed constituency: Highland North)

Scottish Parliament constituency: Caithness, Sutherland and Ross

		1st Pref	%	stage 2	stage 3	stage 4	stage 5	stage 6	stage 7	stage 8	stage 9	stage 10
Russell Taylor	Con	557	19.8	561	565	622	658					
Kirsteen Currie	SNP	556	19.8	564	571	612	681	689				
*Linda Munro	LD	504	18.0	510	521	587	671	899				
*Hugh Morrison	Ind	473	16.9	480	521	556	669	804				
Malcolm Bangor-Jones	Ind	311	11.1	327	341	367						
William Sinclair	Lab	265	9.4	269	274							
Michael Simpson	Ind	89	3.2	91								
Brendan O'Hanrahan	Ind	52	1.9									

Tain and Easter Ross

Westminster constituency: Caithness, Sutherland and Easter Ross (proposed constituency: Highland North)

Scottish Parliament constituency: Caithness, Sutherland and Ross

		1st Pref	%	stage 2	stage 3	stage 4	stage 5	stage 6	stage 7	stage 8	stage 9	stage 10
Derek Louden	SNP	831	23.9	847	870	874						
*Fiona Robertson	Ind	708	20.3	751	903							
*Jamie Stone	LD	679	19.5	696	851	860	861	1,342				
*Alasdair Rhind	Ind	569	16.3	587	722	736	736					
Ron Ferguson	Con	558	16.0	583								
Sandra Skinner	Ind	139	4.0									

Thurso and North West Caithness

Westminster constituency: Caithness, Sutherland and Easter Ross (proposed constituency: Highland North)

Scottish Parliament constituency: Caithness, Sutherland and Ross

		1st Pref	%	stage 2	stage 3	stage 4	stage 5	stage 6	stage 7	stage 8	stage 9	stage 10
Matthew Reiss	Ind	1,924	36.7									
Struan Mackie	Con	901	17.2	1,111								
*Karl Rosie	SNP	746	14.2	813	816	823	875	899	957	1,059		
*Donnie MacKay	Ind	567	8.0	678	687	706	717	763	878	1,263		
Gillian Coghill	Ind	417	8.0	643	658	683	703	758	870			
*Roger Saxon	Lab	328	6.3	405	410	412	427	488				
Alexander Glasgow	LD	198	3.8	241	250	257	276					
Sandra Owsnett	Grn	104	2.0	128	129	137						
Tommy Farmer	Ind	59	1.1	82	85							

Wester Ross, Strathpeffer and Lochalsh

Westminster constituency: Caithness, Sutherland and Easter Ross (proposed constituency: Highland North/Inverness and Skye)

Scottish Parliament constituency: Caithness, Sutherland and Ross

		1st Pref	%	stage 2	stage 3	stage 4	stage 5	stage 6	stage 7	stage 8	stage 9	stage 10
Derek MacLeod	Con	1,036	18.4	1,055	1,061	1,064	1,206					
*Ian Cockburn	SNP	859	15.3	887	1,355							
*Biz Campbell	Ind	796	14.2	843	876	900	1,146					
Kate Stephen	LD	752	13.4	841	864	883	993	1,026	1,035	1,560		
Richard Greene	Ind	656	11.7	673	686	700						
Topher Dawson	Grn	628	11.2	674	721	839	928	935	939			
Alexander MacInnes	SNP	608	10.8	610								
Christopher A. Birt	Lab	285	5.1									

Wick and East Caithness

Westminster constituency: Caithness, Sutherland and Easter Ross (proposed constituency: Highland North)
 Scottish Parliament constituency: Caithness, Sutherland and Ross

		1st Pref	%	stage 2	stage 3	stage 4	stage 5	stage 6	stage 7	stage 8	stage 9	stage 10
*A.I. Willie Mackay	Ind	1,046	22.4									
Nicola Sinclair	Ind	967	20.7									
Andrew Sinclair	Con	649	13.9	666	669	708	735	822	919	1,047		
Raymond Bremner	SNP	549	11.8	557	559	577	600	655	723	831		
*Neil MacDonald	Lab	404	8.6	417	420	455	495	556	671			
Linda Malik	Ind	338	7.2	351	357	369	424					
*Bill Fernie	Ind	327	7.0	353	361	396	436	518				
Catherine Patterson	Ind	224	4.8	233	238	247						
Luke Graham	LD	172	3.7	177	178							

council historic results

	Conservative		Labour		Liberal Democrat		SNP		Independent		Others	
	Seats	%votes	Seats	%votes	Seats	%votes	Seats	%votes	Seats	%votes	Seats	%votes
2017	10	15.7	3	6.9	10	12.9	22	24.9	28	36.1	1	3.5
2012	0	5.1	8	12.6	15	13.5	21	26.8	36	40.2	0	2.9
2007	0	6.9	7	11.2	21	18.8	17	20.2	35	41.2	0	1.8
2003	0	1.2	8	11.6	9	6.1	6	10.2	57	69.6	0	1.3
1999	0	3.3	10	15.4	12	10.6	8	12.5	48	56.3	2	1.9
1995	1	0.9	7	12.2	4	6.7	9	17.4	49	61.3	2	1.4
1994	6	1.6	13	14.5	7	9.5	13	16.2	63	55.2	5	2.9
1992	2	1.3	13	10.0	5	6.9	10	16.0	94	59.4	0	6.4
1990	1	2.8	10	11.8	3	5.8	2	11.8	34	57.0	2	11.2
1988	2	1.0	20	17.6	3	3.0	2	10.0	94	63.6	4	5.1
1986	2	2.2	7	14.4	3	2.6	3	6.4	36	73.0	1	1.3
1984	1	1.1	16	19.9	4	2.9	1	0.1	100	72.5	2	3.4
1982	1	0.0	5	14.7	2	4.9	2	9.5	42	70.9	0	0.0
1980	1	0.0	11	11.0	4	0.0	1	4.9	100	81.5	1	2.7
1978	1	2.6	5	5.3	2	2.6	2	6.1	37	83.4	0	0.0
1977	0	0.6	7	11.8	0	0.0	4	8.4	104	79.2	0	0.0
1974	2	1.8	4	8.1	3	9.0	1	8.9	37	72.1	0	0.0
1974	0	0.0	4	5.5	2	1.6	4	1.0	99	90.9	0	0.9

Highland council has the same boundaries as the abolished Highland Regional Council, and the combined boundaries of the abolished Scottish districts of Badenoch and Strathspey; Caithness; Inverness; Lochaber; Nairn; Ross and Cromarty; Skye and Lochalsh; Sutherland

Summary of results: Highland

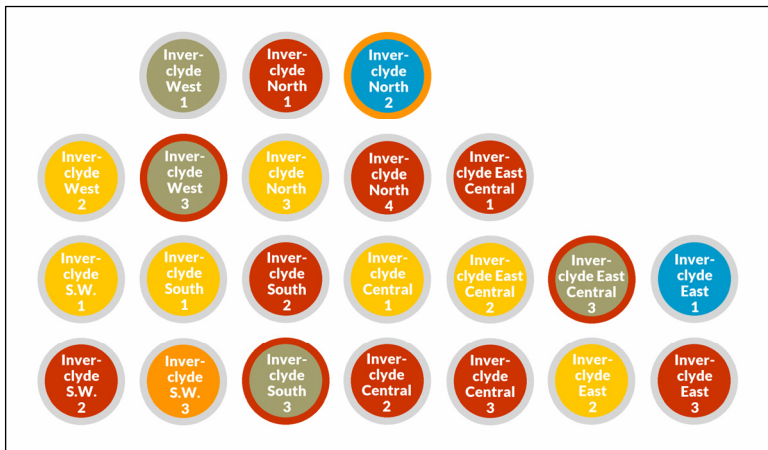
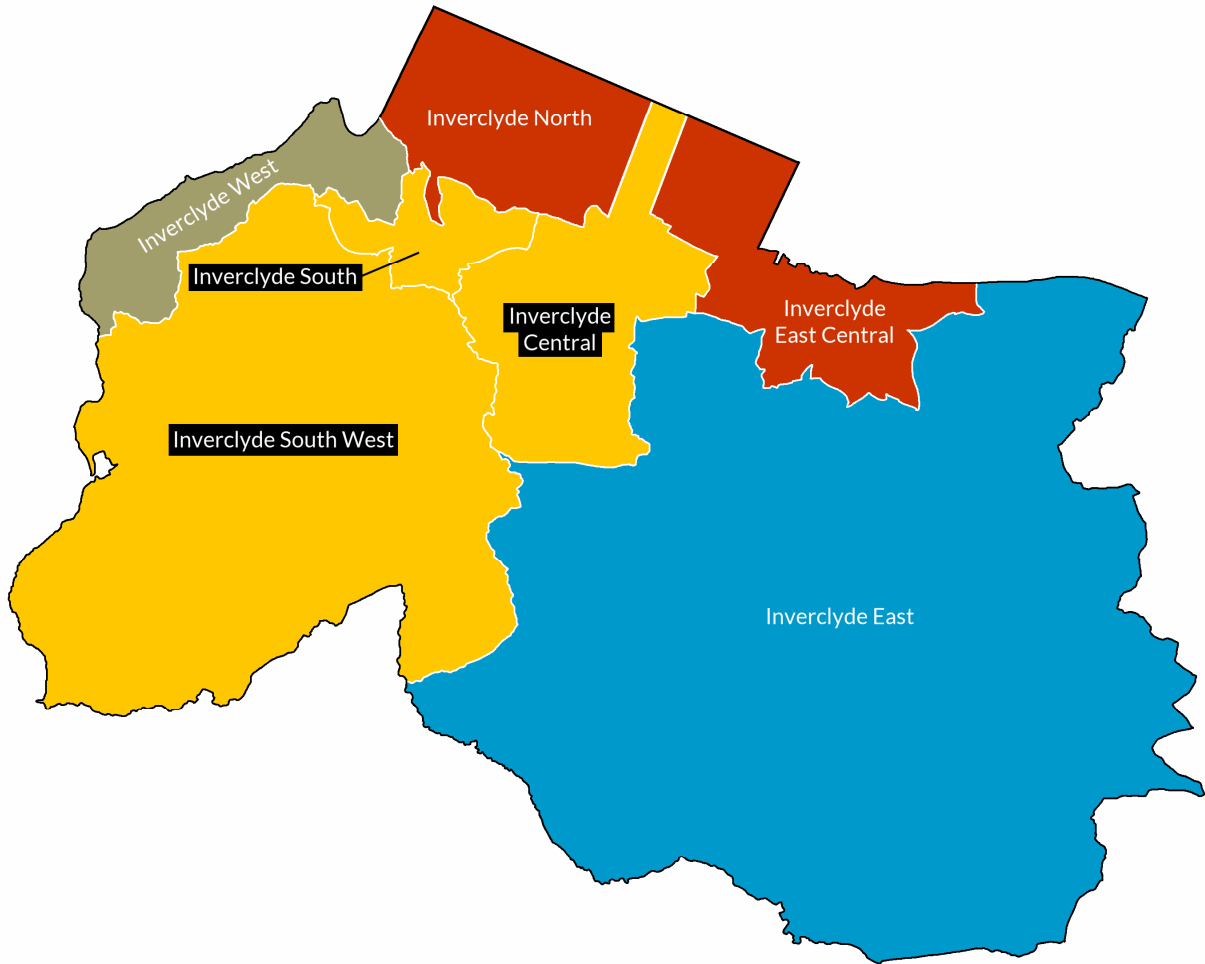
First preference votes

	Year	Elec	%Poll	Con	Lab	LD	SNP	UKIP	Grn	Ind	Other
Aird and Loch Ness By-election	2017	9,744	52.6	19.7		10.2	22.3		7.7	40.2	
	2015		32.3	15.2		33.5	32.5		9.3	9.5	
	2012	8,999	45.6	6.9	5.5	12.3	27.9	1.6		45.8	
Badenoch and Strathspey	2017	10,612	51.0	23.6		9.6	18.5	3.2	14.0	31.2	
	2012	10,348	42.8	10.2	12.9	14.7	34.5	3.0		24.7	
Black Isle By-election	2017	8,432	54.9	18.7	4.4	20.0	26.9		8.5	21.6	
	2013		35.8	5.7	6.0	10.9	14.3		8.8	54.3	
	2012	8,205	51.9	3.3	5.1	15.3	14.5		6.9	53.5	1.4
Caol and Mallaig By-election	2017	7,062	46.6	8.2	5.6	9.4	23.9			52.9	
	2014		34.4				30.4	5.6		61.5	2.6
	2012	6,752	41.7	2.4			14.8			81.2	1.6
Cromarty Firth	2017	9,625	43.3	8.4	3.8	6.8	33.6			47.4	
	2012	9,456	35.1	2.0	10.0	11.1	32.2			44.7	
Culloden and Ardesier By-election	2017	8,157	47.1	18.1	5.7	15.6	34.2		3.9	22.5	
	2016		30.5	15.9	5.9	16.7	27.2		6.5	27.8	
	2012	8,606	40.4	4.4	13.9	13.8	27.3		4.9	35.6	
Dingwall and Seaforth	2017	10,055	44.5	14.4	4.5	19.6	28.6			33.0	
	2012	9,256	39.0	2.8	11.8	16.8	23.1			43.1	2.5
East Sutherland and Edderton	2017	6,289	57.1	14.5	21.2	19.6	18.2			25.5	1.0
	2012	6,179	49.1	6.3	32.2	9.7	17.3	2.5		32.0	
Eilean a' Chèò	2017	8,601	59.1	6.4	1.9	1.9	18.7			71.1	
	2012	8,161	44.2	2.5	4.4	18.0	23.3			51.8	
Fort William and Ardnamurchan	2017	8,764	48.4	12.7	8.3	4.6	32.9			41.5	
	2012	8,593	41.1	5.0	16.5	5.2	28.2			45.0	
Inverness Central	2017	8,821	39.5	12.5	16.9	4.5	32.8		6.1	27.3	
	2012	9,251	36.2	4.7	26.4	7.8	31.9			27.0	
Inverness Millburn	2017	7,669	47.7	19.9	29.6	7.4	33.2		5.9	3.9	
	2012	6,377	40.1	7.0	45.8	7.9	29.9		5.8		3.6
Inverness Ness-side	2017	8,024	51.1	14.2	9.3	42.8	26.0			6.3	1.6
	2012	8,822	42.3	9.0	17.8	21.5	23.8			24.8	3.1
Inverness South	2017	11,323	45.3	20.1	7.6	15.7	32.7			21.9	2.1
	2012	9,479	36.5	9.4	10.3	26.4	31.8			17.4	4.7
Inverness West	2017	8,338	42.6	11.9	6.7	27.7	29.3			27.3	
	2012	6,659	37.7	3.8	13.9	24.7	29.9			23.5	4.3
Nairn and Cawdor By-election Nairn	2017	10,293	52.5	15.4	2.8	7.0	23.2			51.0	0.6
	2015		71.4		6.9	24.1	41.0			28.0	
	2012	9,136	43.9	5.2	11.6	8.4	38.7			36.2	
North, West and Central Sutherland	2017	4,904	58.0	19.8	9.4	18.0	19.8			33.1	
	2012	4,913	48.9	4.1		18.9	26.2		3.6	33.7	13.5
Tain and Easter Ross	2017	7,109	49.9	16.0		19.5	23.9			40.6	
	2012	7,051	44.1	1.4	2.5	16.5	13.6			65.2	0.7
Thurso and North West Caithness By-election By-election Landward Caithness	2017	10,341	51.4	17.2	6.3	3.8	14.2		2.0	56.6	
	2013		29.9	6.6			21.1			72.3	
	2013		28.9	8.2	16.9		21.3			53.5	
	2012	8,546	42.0	3.1	8.5		15.5			72.9	
Wester Ross, Strathpeffer and Lochalsh	2017	9,859	57.8	18.4	5.1	13.4	26.1		11.2	25.9	
	2012	9,612	44.5	6.1		27.6	24.0			42.3	
Wick and East Caithness Wick	2017	9,942	47.6	13.9	8.6	3.7	11.8			62.1	
	2012	5,633	31.0	7.1	23.7		46.2			23.0	

Inverclyde

NOC
no change

Minor boundary changes



Results dashboard

Inverclyde C. 1	Inverclyde C. 2	Inverclyde C. 3	Inverclyde East 1	Inverclyde East 2	Inverclyde East 3	Inverclyde E.C. 1
Inverclyde E.C. 2	Inverclyde E.C. 3	Inverclyde North 1	Inverclyde North 2	Inverclyde North 3	Inverclyde North 4	Inverclyde South 1
Inverclyde South 2	Inverclyde South 3	Inverclyde S.W. 1	Inverclyde S.W. 2	Inverclyde S.W. 3	Inverclyde West 1	Inverclyde West 2
Inverclyde West 3						

Gains and losses

	Gained		Lost	
Independent	3	Inverclyde East Central Inverclyde South Inverclyde West		
Labour	2	Inverclyde Central (new ward, 2 seats)	4	Inverclyde East (seat abolished) Inverclyde East Central Inverclyde South Inverclyde West
SNP	1	Inverclyde Central (new ward)		
Conservatives	1	Inverclyde North		
Liberal Democrats			1	Inverclyde North

council historic results

	Conservative		Labour		Liberal Democrat		SNP		Independent		Others	
	Seats	%votes	Seats	%votes	Seats	%votes	Seats	%votes	Seats	%votes	Seats	%votes
2017	2	17.6	8	26.9	1	5.9	7	32.8	4	16.7	0	0.1
2012	1	10.1	10	44.2	2	7.9	6	25.4	1	11.4	0	0.9
2007	1	8.6	9	37.9	4	20.3	5	21.5	1	10.7	0	1.0
2003	0	6.1	6	31.3	13	42.6	0	15.3	1	3.0	0	1.7
1999	1	5.1	11	38.5	8	34.0	0	21.7	0	0.7	0	0.0
1995	1	3.8	14	49.6	5	29.6	0	16.2	0	0.6	0	0.3
1992	1	9.4	11	37.6	8	36.3	0	16.7	0	0.0	0	0.0
1988	1	6.9	12	45.5	7	35.4	0	12.4	0	0.0	0	0.0
1984	0	4.8	11	49.2	9	42.8	0	3.2	0	0.0	0	0.0
1980	1	5.1	13	46.2	9	44.7	0	3.9	0	0.1	0	0.0
1977	1	9.9	8	35.0	13	43.8	1	8.3	0	2.6	0	0.4
1974	3	14.4	15	44.7	4	37.5	0	0.0	1	3.2	0	0.2

Inverclyde Central (Greenock South)

Westminster constituency: Inverclyde (proposed constituency: Inverclyde and Largs)

Scottish Parliament constituency: Greenock and Inverclyde

		1st Pref	%	stage 2	stage 3	stage 4	stage 5	stage 6	stage 7	stage 8	stage 9	stage 10
Jim McEleny	SNP	973	32.5									
*Michael McCormick	Lab	970	32.4									
Colin Jackson	Lab	435	14.5	444	601	622	751					
Ian T. Bryson	Con	276	9.2	277	281	303						
Jayne Peberdy	SNP	255	8.5	452	465	478	490					
*Kenny Shepherd	LD	85	2.8	87	94							

Inverclyde East (Kilmacolm)

Westminster constituency: Inverclyde (proposed constituency: Inverclyde and Largs)

Scottish Parliament constituency: Greenock and Inverclyde

		1st Pref	%	stage 2	stage 3	stage 4	stage 5	stage 6	stage 7	stage 8	stage 9	stage 10
*David Wilson	Con	1,767	40.0									
Christopher Curley	SNP	1,194	27.0									
*Stephen McCabe	Lab	953	21.6	1,128								
Jim Boyland	Ind	356	8.1	427								
Jacci Stoyale	LD	150	3.4	319								

Inverclyde East Central (Port Glasgow)

Westminster constituency: Inverclyde (proposed constituency: Inverclyde and Largs)

Scottish Parliament constituency: Greenock and Inverclyde

		1st Pref	%	stage 2	stage 3	stage 4	stage 5	stage 6	stage 7	stage 8	stage 9	stage 10
Robert Moran	Lab	1,193	32.3									
*Jim Macleod	SNP	1,046	28.4									
Iain D. Macleod	Con	575	15.6	604	605	630	655					
Drew McKenzie	Ind	470	12.7	539	550	581	795	1,059				
Donna Pickett	SNP	343	9.3	368	461	472						
Robbie Henderson	LD	63	1.7	90	93							

Inverclyde North (Greenock North)

Westminster constituency: Inverclyde (proposed constituency: Inverclyde and Largs)

Scottish Parliament constituency: Greenock and Inverclyde

		1st Pref	%	stage 2	stage 3	stage 4	stage 5	stage 6	stage 7	stage 8	stage 9	stage 10
*Martin Brennan	Lab	1,279	24.7									
Graeme Brooks	Con	996	19.3	1,016	1,112							
Elizabeth Robertson	SNP	864	16.7	871	891	894	957	1,687				
Philomena Donnachie	SNP	802	15.5	812	823	825	858					
*Jim Clocherty	Lab	538	10.4	706	761	776	884	924				
Eddie McEleny	Ind	379	7.3	388	452	475						
Alasdair Higgins	LD	311	6.0	320								

Inverclyde South (Greenock West)

Westminster constituency: Inverclyde (proposed constituency: Inverclyde and Largs)

Scottish Parliament constituency: Greenock and Inverclyde

		1st Pref	%	stage 2	stage 3	stage 4	stage 5	stage 6	stage 7	stage 8	stage 9	stage 10
John Crowther	SNP	978	28.9									
Natasha Murphy	Lab	966	28.6									
Tommy McVey	Ind	532	15.7	538	567	593	657	703	817	994		
Agnes McAuley	SNP	317	9.4	427	438	455	473	482	491			
Maureen McNeil	Con	287	8.5	288	299	304	314	353				
Anne Duffy	LD	125	3.7	127	142	147	155					
John Cooke	Ind	106	3.1	110	116	125						
*Vaughan Jones	Ind	69	2.0	71	75							

Inverclyde South West (Wemyss Bay and Inverkip)

Westminster constituency: Inverclyde (proposed constituency: Inverclyde and Largs)

Scottish Parliament constituency: Greenock and Inverclyde

		1st Pref	%	stage 2	stage 3	stage 4	stage 5	stage 6	stage 7	stage 8	stage 9	stage 10
*Innes Nelson	SNP	1,059	25.9									
*Gerry Dorrian	Lab	784	19.1	785	809	858	961	963				
*Ciano Rebecchi	LD	778	19.0	780	805	898	1,030					
Dominic W. Jack	Con	635	15.5	635	647	695	704	705				
Alan Nicholson	SNP	374	9.1	402	439	504						
Gary Purdon	Ind	285	7.0	286	344							
J. B. Houston	Ind	181	4.4	181								

Inverclyde West (Gourock)

Westminster constituency: Inverclyde (proposed constituency: Inverclyde and Largs)

Scottish Parliament constituency: Greenock and Inverclyde

		1st Pref	%	stage 2	stage 3	stage 4	stage 5	stage 6	stage 7	stage 8	stage 9	stage 10
*Ronald Ahlfeld	Ind	2,189	45.1									
*Christopher W. McEleny	SNP	1,163	24.0	1,273								
Alan Holliday	Lab	584	12.0	687	699	703	778	926				
James Kelly	Con	510	10.5	600	601	614	663					
*Lynne Quinn	Ind	199	4.1	690	712	714	783	975	1,302			
George White	LD	185	3.8	271	277	281						
Alan Taylor	UKIP	20	0.4	28	29							

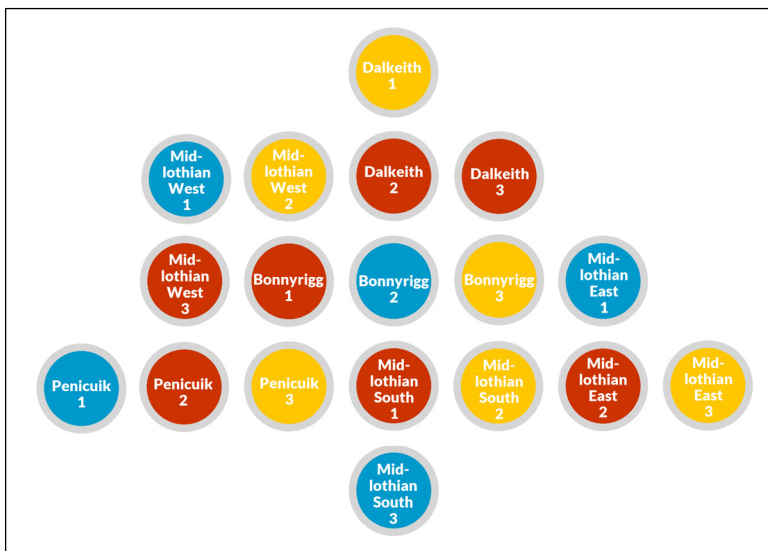
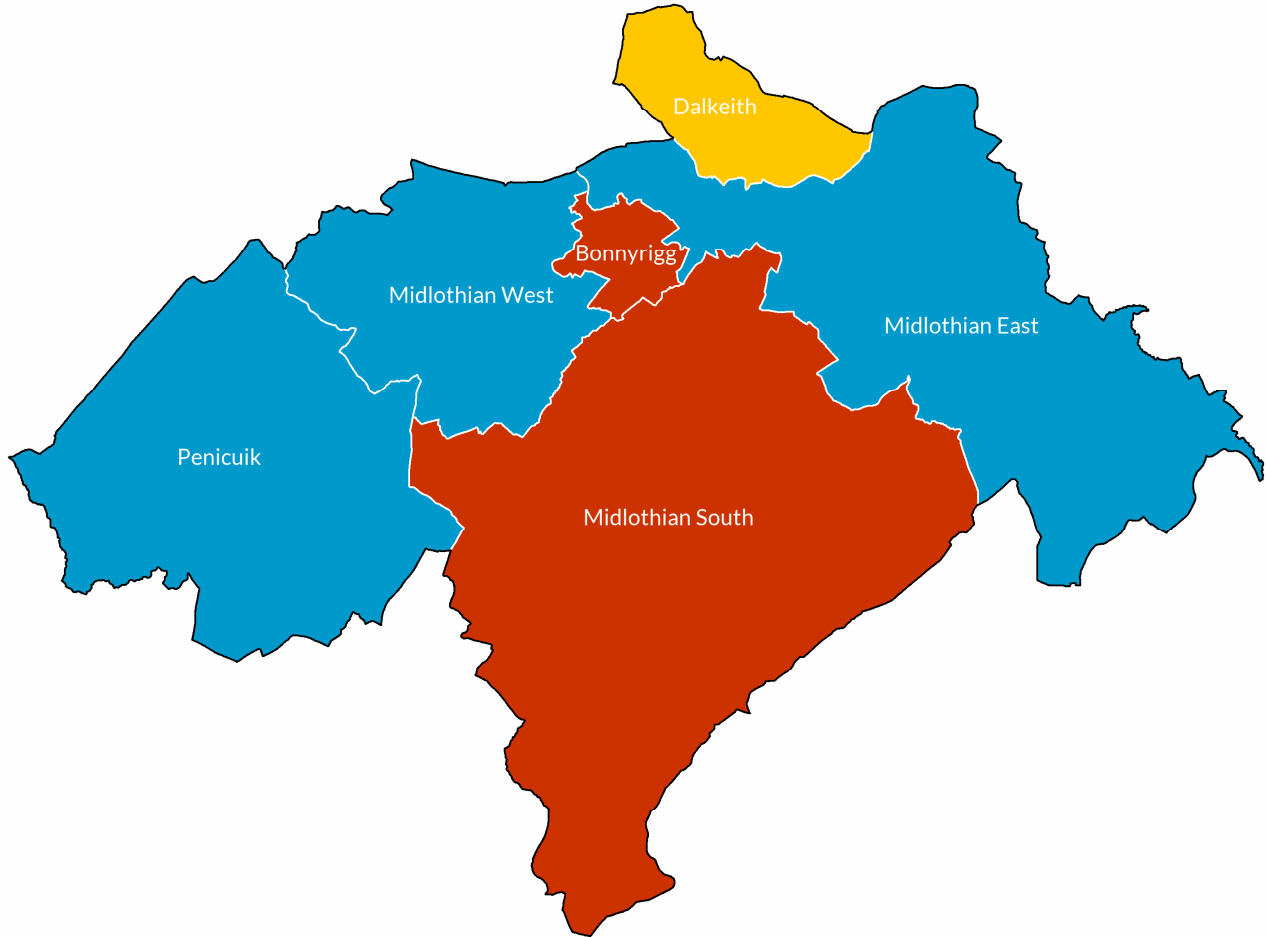
Summary of results: Inverclyde

First preference votes

	Year	Elec	%Poll	Con	Lab	LD	SNP	UKIP	Grn	Ind	Other
Inverclyde Central	2017	7,598	41.1	9.2	46.9	2.8	41.0				
Inverclyde East	2017	8,599	52.0	40.0	21.6	3.4	27.0			8.1	
	2012	12,771	44.8	25.8	43.2	5.6	25.4				
Inverclyde East Central	2017	7,942	47.6	15.6	32.3	1.7	37.7				
	2012	10,221	40.1	2.4	57.7	2.7	22.3			14.9	
Inverclyde North	2017	10,405	51.0	19.3	35.1	6.0	32.2			7.3	
	2012	12,144	45.2	9.5	50.0	11.8	24.4			4.2	
Inverclyde South	2017	7,882	43.8	8.5	28.6	3.7	38.3			20.8	
	2012	8,391	40.9	3.4	58.8	3.3	29.8			4.7	
Inverclyde South West	2017	9,170	45.5	15.5	19.1	19.0	35.0			11.4	
	2012	8,666	39.8	6.4	34.9	22.4	34.5			1.8	
Inverclyde West	2017	8,625	57.1	10.5	12.0	3.8	24.0	0.4		49.2	
	2012	8,642	51.6	5.7	22.5	3.3	19.1			44.2	5.1

Midlothian

NOC
no change



Results dashboard

Bonnyrigg 1	Bonnyrigg 2	Bonnyrigg 3	Dalkeith 1	Dalkeith 2	Dalkeith 3	Midlothian East 1
Midlothian East 2	Midlothian East 3	Midlothian S. 1	Midlothian S. 2	Midlothian S. 3	Midlothian West 1	Midlothian West 2
Midlothian West 3	Penicuik 1	Penicuik 2	Penicuik 3			

Gains and losses

	Gained	Lost
Conservatives	5 Bonnyrigg Midlothian East Midlothian South Midlothian West Penicuik	
SNP		2 Midlothian West Penicuik
Labour		1 Midlothian South
Green		1 Bonnyrigg
Independent		1 Midlothian East

council historic results

	Conservative		Labour		Liberal Democrat		SNP		Independent		Others	
	Seats	%votes	Seats	%votes	Seats	%votes	Seats	%votes	Seats	%votes	Seats	%votes
2017	5	22.7	7	30.2	0	2.0	6	30.7	0	7.5	0	6.9
2012	0	8.5	8	39.5	0	3.7	8	39.4	1	3.7	1	5.2
2007	0	10.1	9	36.8	3	12.7	6	33.4	0	2.0	0	5.1
2003	0	11.0	15	43.4	2	16.9	0	24.4	1	2.0	0	2.3
1999	0	7.5	17	45.9	1	15.6	0	30.6	0	0.4	0	0.0
1995	0	4.2	13	57.4	0	3.5	2	34.5	0	0.0	0	0.3
1992	2	19.7	12	46.2	0	7.1	1	25.6	0	0.0	0	1.4
1988	1	14.7	14	56.1	0	5.2	0	22.2	0	0.0	0	2.1
1984	0	12.1	14	56.6	1	12.6	0	10.6	0	8.1	0	0.0
1980	0	18.1	13	52.0	1	6.3	0	16.1	1	5.0	0	2.4
1977	2	20.3	7	41.4	0	0.4	5	30.5	1	4.9	0	2.4
1974	2	16.7	11	50.2	0	0.0	1	14.8	1	17.9	0	0.5

Bonnyrigg

Westminster constituency: Midlothian (proposed constituency: Midlothian and Peebles)

Scottish Parliament constituency: Midlothian North and Musselburgh

		1st Pref	%	stage 2	stage 3	stage 4	stage 5	stage 6	stage 7	stage 8	stage 9	stage 10
*Derek Milligan	Lab	1,901	29.0									
Janet Lay-Douglas	Con	1,415	21.6	1,426	1,516	1,521	1,525	1,708				
Dianne Alexander	SNP	1,203	18.4	1,210	1,222	1,778						
*Ian Baxter	Grn	701	10.7	714	764	800	870	1,037				
Colin Lawrie	SNP	617	9.4	623	633							
Louie L. Miliken	Lab	466	7.1	666	715	728	741					
George McIntyre	Ind	250	3.8	257								

Dalkeith

Westminster constituency: Midlothian (proposed constituency: Midlothian and Peebles)

Scottish Parliament constituency: Midlothian North and Musselburgh

		1st Pref	%	stage 2	stage 3	stage 4	stage 5	stage 6	stage 7	stage 8	stage 9	stage 10
Colin J. Cassidy	SNP	1,142	27.2									
Stephen Curran	Lab	976	23.2	981	1,001	1,052						
*Margot Russell	Lab	800	19.1	804	840	885	886	994	1,318			
Robin Traquair	Con	706	16.8	707	716	779	779	792				
Jim Bryant	Ind	248	5.9	250	275							
Jill Simon	Grn	168	4.0	172								
Gary Young	SNP	158	3.8	229	282	330	331					

Midlothian East (Dalkeith suburbs, Mayfield and Pathhead)

Westminster constituency: Midlothian (proposed constituency: Midlothian and Peebles)

Scottish Parliament constituency: Midlothian North and Musselburgh

		1st Pref	%	stage 2	stage 3	stage 4	stage 5	stage 6	stage 7	stage 8	stage 9	stage 10
Peter Smail	Con	1,522	26.9									
John Hackett	Lab	1,284	22.7	1,314	1,388	1,432						
Robert Hogg	Ind	1,064	18.8	1,098	1,169	1,210						
Kenneth J. Baird	SNP	872	15.4	873	928	1,486						
Louise D'Arcy-Greig	SNP	609	10.8	610	677							
Helen Armstrong	Grn	301	5.3	309								

Midlothian South (Gorebridge and Newtongrange)

Westminster constituency: Midlothian (proposed constituency: Midlothian and Peebles)

Scottish Parliament constituency: Midlothian South, Tweeddale and Lauderdale

		1st Pref	%	stage 2	stage 3	stage 4	stage 5	stage 6	stage 7	stage 8	stage 9	stage 10
*Jim Muirhead	Lab	1,218	24.6									
*Cath Johnstone	SNP	1,067	21.6	1,105	1,105	1,165	1,295					
Kieran Munro	Con	781	15.8	801	802	867	1,048	1,051	1,250			
Ellen Scott	SNP	658	13.3	721	722	748	798	844				
Jason Ferry	Ind	478	9.7	541	542	626						
*Bryan Pottinger	Lab	464	9.4	497	511							
Malcom Spaven	Grn	283	5.7									

Midlothian West (Bilston and Loanhead)

Westminster constituency: Midlothian (proposed constituency: Midlothian and Peebles)

Scottish Parliament constituency: Midlothian North and Musselburgh/Midlothian South, Tweeddale and Lauderdale

		1st Pref	%	stage 2	stage 3	stage 4	stage 5	stage 6	stage 7	stage 8	stage 9	stage 10
Pauline Winchester	Con	1,503	26.9									
*Kelly Parry	SNP	1,091	19.5	1,092	1,106	1,160	1,680					
*Russell Imrie	Lab	684	12.2	699	738	817	837	868	1,444			
Stephen Blain	Lab	612	11.0	620	650	700	707	724				
David Temple	SNP	581	10.4	583	588	617						
Helen Blackburn	Grn	468	8.4	473	552	681	716	836	889			
*Andrew Coventry	Ind	413	7.4	436	484							
Ross Laird	LD	236	4.2	257								

Penicuik

Westminster constituency: Midlothian (proposed constituency: Midlothian and Peebles)

Scottish Parliament constituency: Midlothian South, Tweeddale and Lauderdale

		1st Pref	%	stage 2	stage 3	stage 4	stage 5	stage 6	stage 7	stage 8	stage 9	stage 10
Andrew Hardie	Con	1,517	26.2									
*Adam Montgomery	Lab	1,482	25.6									
Debbi McCall	SNP	1,212	21.0	1,215	1,218	1,336	1,473					
*Joe Wallace	SNP	828	14.3	830	833	886	940					
Ken Brown	LD	425	7.3	456	467	572						
Jim Garry	Grn	329	5.6	333	337							

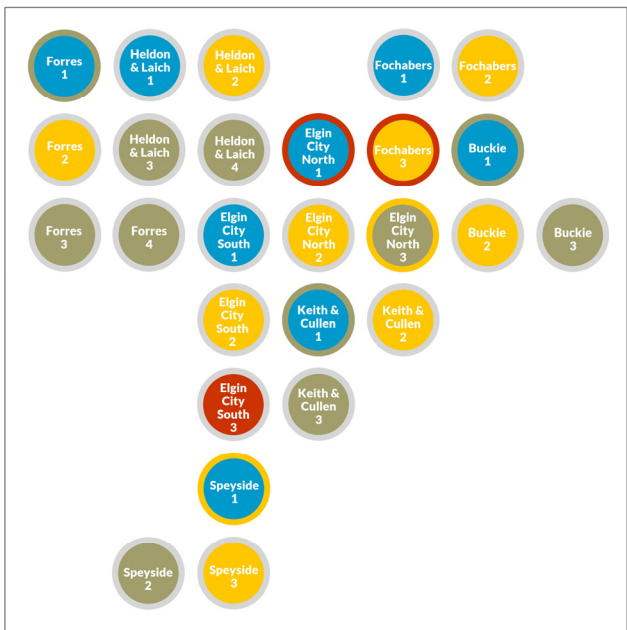
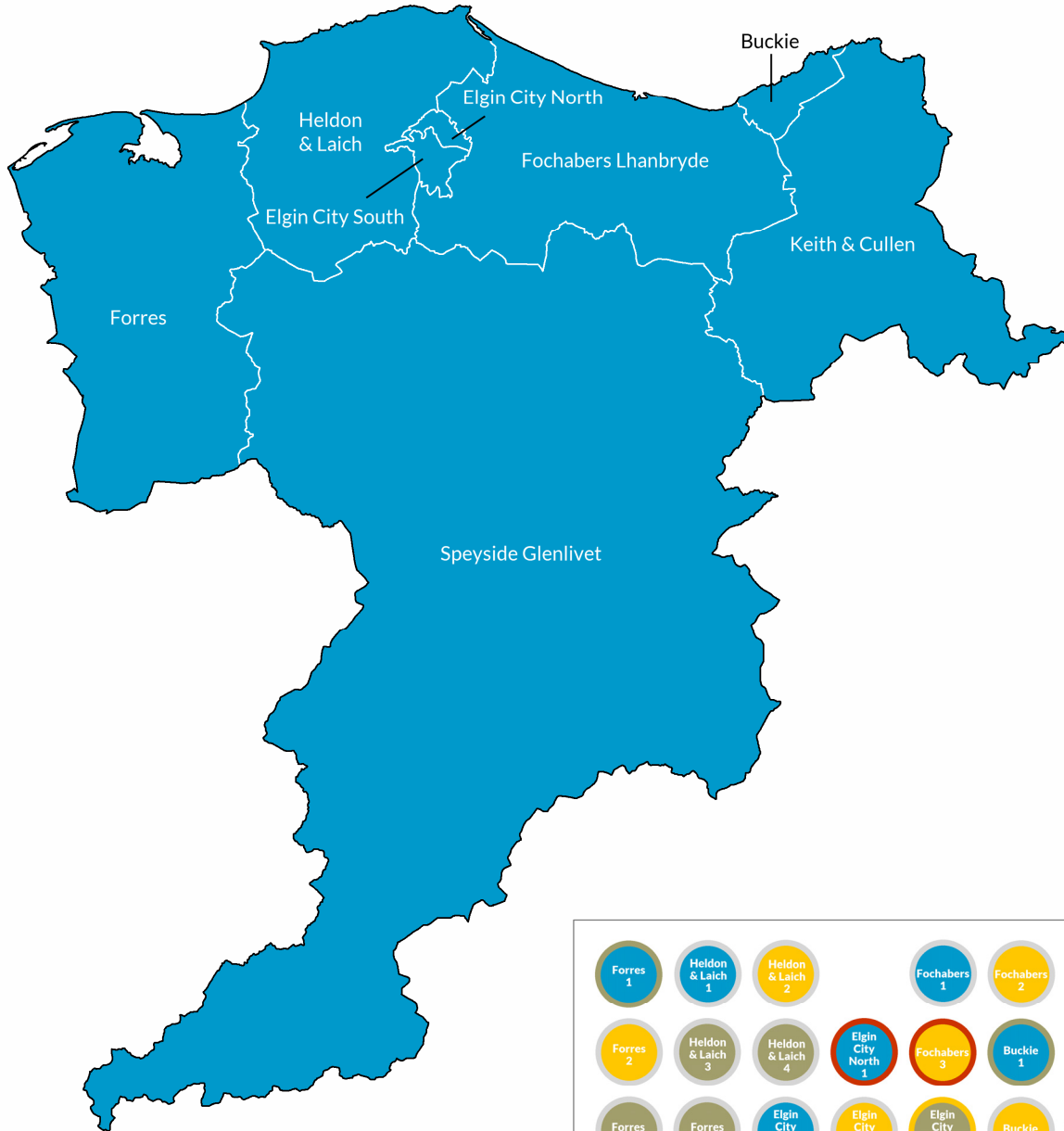
Summary of results: Midlothian

First preference votes

	Year	Elec	%Poll	Con	Lab	LD	SNP	UKIP	Grn	Ind	Other
Bonnyrigg	2017	13,736	48.5	21.6	36.1		27.8		10.7	3.8	
	2012	12,177	42.7	7.1	40.9		31.5		13.1	7.4	
Dalkeith	2017	10,319	41.9	16.8	42.3		31.0		4.0	5.9	
	2012	8,896	37.2	5.7	50.3	4.1	37.6				2.3
Midlothian East By-election	2017	11,841	48.3	26.9	22.7		26.2		5.3	18.8	
	2014		34.1	8.4	32.9	1.7	32.1		5.0	19.8	
	2012	10,606	39.8	9.1	35.6		42.9			11.1	1.3
Midlothian South	2017	11,108	45.2	15.8	34.2		34.9		5.7	9.7	
	2012	9,642	38.3	7.8	51.4		40.8				
Midlothian West By-election	2017	12,029	47.2	26.9	23.2	4.2	29.9		8.4	7.4	
	2015		31.2	14.7	26.5	4.5	43.2		10.4	0.7	
	2012	10,850	40.5	10.7	35.5	5.7	39.7		5.2	2.4	1.0
Penicuik	2017	11,204	52.3	26.2	25.6	7.3	35.3		5.6		
	2012	10,841	44.7	9.9	28.6	11.8	44.7		5.0		

Moray

NOC
no change



Results dashboard

Buckie 1	Buckie 2	Buckie 3	Elgin City North 1	Elgin City North 2	Elgin City North 3	Elgin City South 1
Elgin City South 2	Elgin City South 3	Fochabers 1	Fochabers 2	Fochabers 3	Forres 1	Forres 2
Forres 3	Forres 4	Heldon 1	Heldon 2	Heldon 3	Heldon 4	Keith and Cullen 1
Keith and Cullen 2	Keith and Cullen 3	Speyside 1	Speyside 2	Speyside 3		

Gains and losses

	Gained	Lost
Conservatives	5 Buckie Elgin City North Forres Keith and Cullen Speyside Glenlivet	
Independent	1 Elgin City North	3 Buckie Forres Keith and Cullen
SNP	1 Fochabers Lhanbryde	2 Elgin City North Speyside Glenlivet
Labour		2 Elgin City North Fochabers Lhanbryde

council historic results

	Conservative		Labour		Liberal Democrat		SNP		Independent		Others	
	Seats	%votes	Seats	%votes	Seats	%votes	Seats	%votes	Seats	%votes	Seats	%votes
2017	8	36.1	1	4.3	0	1.2	9	31.6	8	24.1	0	2.6
2012	3	17.5	3	9.2	0	0.7	10	39.4	10	28.8	0	4.4
2007	3	15.8	2	8.7	0	1.7	9	35.2	12	36.9	0	1.6
2003	1	4.3	5	12.7	1	7.9	3	25.2	16	49.3	0	0.6
1999	1	3.8	6	20.5	2	8.3	2	30.4	15	36.9	0	0.0
1995	0	2.2	3	19.7	0	8.1	13	50.2	2	19.8	0	0.0
1992	1	10.1	1	4.0	0	4.1	7	46.1	9	35.6	0	0.0
1988	0	8.1	2	8.5	0	1.4	7	45.4	9	36.9	0	0.0
1984	0	0.0	1	7.1	0	0.0	2	11.9	15	81.0	0	0.0
1980	0	0.0	0	0.0	0	0.0	3	36.0	15	64.0	0	0.0
1977	0	0.0	0	2.9	0	3.6	3	15.5	15	78.0	0	0.0
1974	0	0.0	0	5.0	0	0.0	1	8.3	17	86.7	0	0.0

Buckie

Westminster constituency: Moray (proposed constituency: Moray and Nairn)

Scottish Parliament constituency: Moray

		1st Pref	%	stage 2	stage 3	stage 4	stage 5	stage 6	stage 7	stage 8	stage 9	stage 10
Tim Eagle	Con	1,060	33.8									
*Sonya Warren	SNP	716	22.8	728	734	1,369						
*Gordon McDonald	SNP	691	22.0	702	710							
*Gordon Cowie	Ind	673	21.4	826								

Elgin City North

Westminster constituency: Moray (proposed constituency: Moray and Nairn)

Scottish Parliament constituency: Moray

		1st Pref	%	stage 2	stage 3	stage 4	stage 5	stage 6	stage 7	stage 8	stage 9	stage 10
Frank Brown	Con	1,181	32.9									
Paula Coy	SNP	634	17.7	639	672	714	720	1,279				
*Patsy Gowans	SNP	537	15.0	540	557	630	634					
Sandy Cooper		532	14.9	606	767	933						
Nick Taylor	Lab	429	11.9	477	536							
Billy Adams	Ind	266	7.4	339								

Elgin City South

Westminster constituency: Moray (proposed constituency: Moray and Nairn)

Scottish Parliament constituency: Moray

		1st Pref	%	stage 2	stage 3	stage 4	stage 5	stage 6	stage 7	stage 8	stage 9	stage 10
Ray McLean	Con	1,460	35.9									
*Graham Leadbitter	SNP	1,245	30.7									
*John Divers	Lab	1,009	24.8	1,126								
Sean Malone	Ind	347	8.5	531								

Fochabers Lhanbryde

Westminster constituency: Moray (proposed constituency: Moray and Nairn)

Scottish Parliament constituency: Moray

		1st Pref	%	stage 2	stage 3	stage 4	stage 5	stage 6	stage 7	stage 8	stage 9	stage 10
Marc MacRae	Con	1,747	42.7									
David Bremner	SNP	711	17.4	722	729	752	760	792	862			
Shona Morrison	SNP	682	16.7	702	708	738	759	794	872			
Ian Taylor	Ind	274	6.7	361	374	441	578	701				
*Sean M. Morton		215	5.3	284	289							
Donald Cameron	LD	211	5.2	318	394	445	511					
Kenneth J. Gillespie	Ind	166	4.1	282	294	344						
Peter J. Horton	LD	83	2.0	142								

Forres

Westminster constituency: Moray (proposed constituency: Moray and Nairn)

Scottish Parliament constituency: Moray

		1st Pref	%	stage 2	stage 3	stage 4	stage 5	stage 6	stage 7	stage 8	stage 9	stage 10
Claire Feaver	Con	2,094	35.4									
*Aaron McLean	SNP	1,389	23.5									
*George Alexander	Ind	981	16.6	1,247								
Fabio Villani	Grn	613	10.4	671	767	773	778	835				
*Lorna Cresswell	Ind	555	9.4	739	779	815	841	1,015	1,505			
Jeff Hamilton	Ind	243	4.1	335	349	360	381					
Terry Monaghan	Ind	36	0.6	54	60	62						

Heldon and Laich

Westminster constituency: Moray (proposed constituency: Moray and Nairn)

Scottish Parliament constituency: Moray

		1st Pref	%	stage 2	stage 3	stage 4	stage 5	stage 6	stage 7	stage 8	stage 9	stage 10
James Allan	Con	1,953	37.9									
Amy Patience	SNP	976	18.9	996	997	1,014	1,110					
John Cowe	Ind	789	15.3	1,045								
Ryan J. Edwards	Ind	541	10.5	662	668	706	769	788	1,170			
Dennis Slater	Ind	527	10.2	658	663	693	760	778				
James Mackessack-Leitch	Grn	240	4.7	287	288	347						
John Mitchell	LD	116	2.3	201	201							

Keith and Cullen

Westminster constituency: Moray (proposed constituency: Moray and Nairn)

Scottish Parliament constituency: Moray

		1st Pref	%	stage 2	stage 3	stage 4	stage 5	stage 6	stage 7	stage 8	stage 9	stage 10
Donald Gatt	Con	1,208	32.7									
*Theresa A. Coull	SNP	1,088	29.5									
*Ron Shepherd	Ind	665	18.0	765	783	1,069						
Iain M. Grieve	SNP	375	10.2	382	510	570						
Rob Barsby	Ind	354	9.6	442	447							

Speyside Glenlivet

Westminster constituency: Moray (proposed constituency: Moray and Nairn)

Scottish Parliament constituency: Moray

		1st Pref	%	stage 2	stage 3	stage 4	stage 5	stage 6	stage 7	stage 8	stage 9	stage 10
Walter Wilson	Con	1,307	35.9									
Derek Ross	Ind	858	23.6	1,107								
Louise M. Laing	SNP	776	21.3	782	821	1,458						
Angus N. Anderson	SNP	698	19.2	705	727							

Summary of results: Moray

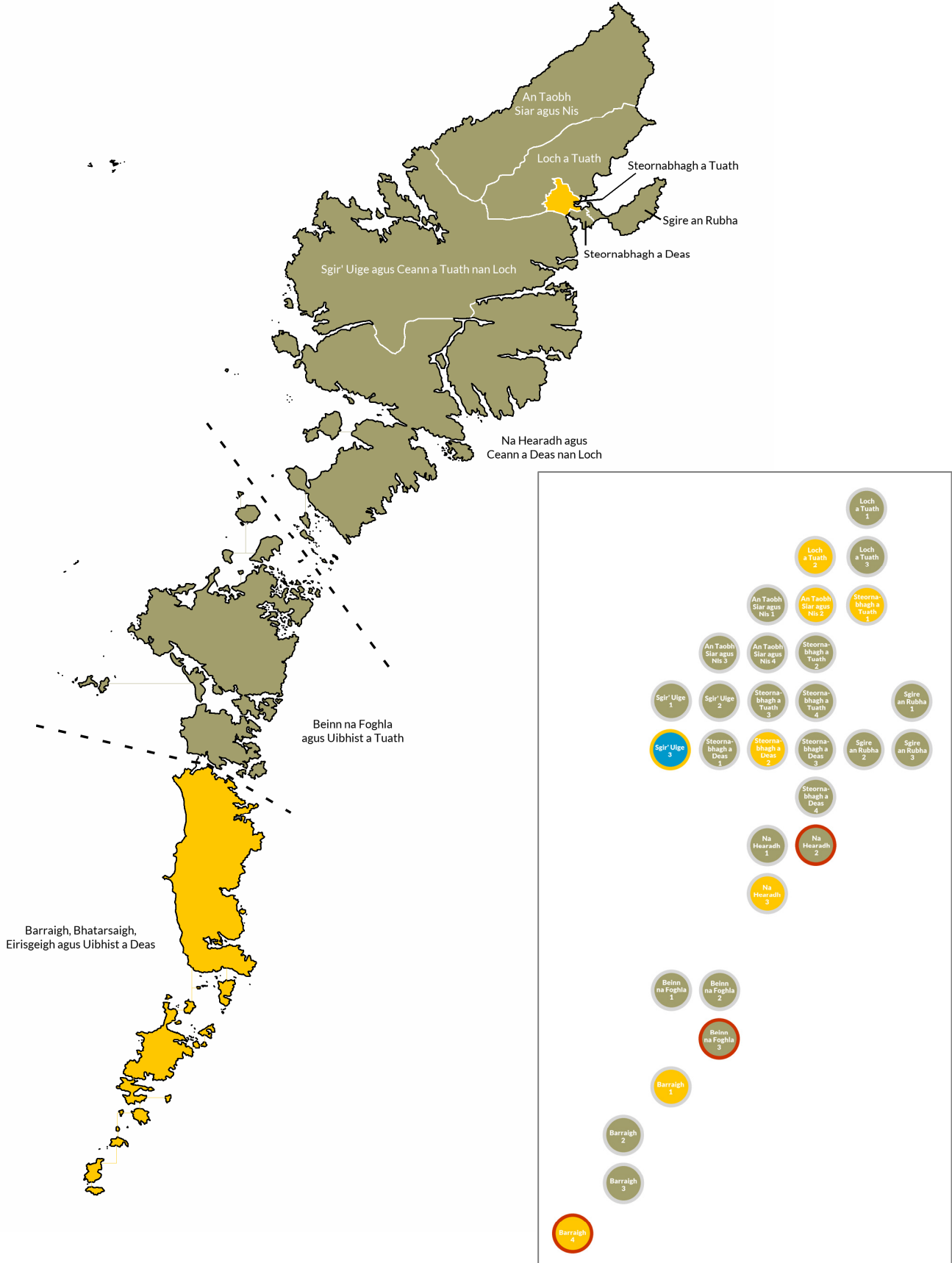
First preference votes

	Year	Elec	%Poll	Con	Lab	LD	SNP	UKIP	Grn	Ind	Other
Buckie	2017	7,962	40.0	33.8			44.8			21.4	
By-election	2015		32.3	12.6			59.5			27.9	
By-election	2014		24.0	7.7			36.0			56.4	
	2012	7,449	34.4	7.1			45.1			47.8	
Elgin City North	2017	9,237	39.5	32.9	11.9		32.7			22.3	
By-election	2014		20.9	14.2	15.0		38.0	4.2	4.0	24.6	
	2012	8,486	30.6	17.5	29.9		43.3			9.4	
Elgin City South	2017	9,551	43.0	35.9	24.8		30.7			8.5	
	2012	8,474	34.2	25.0	37.6		37.4				
Fochabers Lhanbryde	2017	8,089	51.4	42.7		7.2	34.1			16.1	
	2012	7,783	43.2	39.5	15.3	5.0	40.2				
Forres	2017	12,116	49.2	35.4			23.5		10.4	30.7	
	2012	11,121	40.9	10.4			21.7	2.0	10.2	54.1	1.7
Heldon and Laich	2017	10,737	48.3	37.9		2.3	18.9		4.7	36.0	
By-election	2015		29.3	21.8			31.1		6.0	41.1	
By-election	2013		29.3	15.3			26.9		7.4	50.5	
	2012	10,430	38.7	17.3			37.0		6.6	39.1	
Keith and Cullen	2017	8,118	46.2	32.7			39.7			27.8	
	2012	7,893	39.8	10.0			52.1			37.9	
Speyside Glenlivet	2017	7,365	50.5	35.9			40.5			23.6	
	2012	7,160	39.8	13.5			50.0	8.9		27.6	

Na h-Eileanan Siar

IND
HOLD

Major boundary changes



Results dashboard

An Taobh Siar 1	An Taobh Siar 2	An Taobh Siar 3	An Taobh Siar 4	Barraigh 1	Barraigh 2	Barraigh 3
Barraigh 4	Beinn na Foghla 1	Beinn na Foghla 2	Beinn na Foghla 3	Loch a Tuath 1	Loch a Tuath 2	Loch a Tuath 3
Na Hearadh 1	Na Hearadh 2	Na Hearadh 3	Sgir' Uige 1	Sgir' Uige 2	Sgir' Uige 3	Sgìre an Rubha 1
Sgìre an Rubha 2	Sgìre an Rubha 3	Steòrnabhagh D 1	Steòrnabhagh D 2	Steòrnabhagh D 3	Steòrnabhagh D 4	Steòrnabhagh T 1
Steòrnabhagh T 2	Steòrnabhagh T 3	Steòrnabhagh T 4				

Gains and losses

	Gained		Lost	
SNP	1	Barraigh, Bhatarsaigh, Eirisgeigh agus Uibhist a Deas	1	Sgir' Uige agus Ceann a Tuath Nan Loch
Conservatives	1	Sgir' Uige agus Ceann a Tuath Nan Loch		
Labour			3	Barraigh, Bhatarsaigh, Eirisgeigh agus Uibhist a Deas Beinn Na Foghla agus Uibhist a Tuath Na Hearadh agus Ceann a Deas Nan Loch
Independent	2	Beinn Na Foghla agus Uibhist a Tuath Na Hearadh agus Ceann a Deas Nan Loch		

council historic results

	Conservative		Labour		Liberal Democrat		SNP		Independent		Others	
	Seats	%votes	Seats	%votes	Seats	%votes	Seats	%votes	Seats	%votes	Seats	%votes
2017	1	3.4	0	0.0	0	0.0	7	19.2	23	77.5	0	0.0
2012	0	0.0	3	4.6	0	0.0	6	22.3	22	73.1	0	0.0
2007	0	0.0	2	6.7	0	2.5	4	12.1	25	78.8	0	0.0
2003	0	0.0	4	16.0	0	0.0	3	13.4	24	70.7	0	0.0
1999	0	0.0	5	10.1	0	0.0	4	15.8	22	74.1	0	0.0
1994	0	0.0	4	10.2	0	0.0	0	0.0	27	89.8	0	0.0
1990	0	0.0	0	0.0	0	0.0	0	0.0	27	100.0	0	0.0
1986	0	0.0	0	0.1	0	0.0	0	0.0	30	99.9	0	0.0
1982	0	0.0	0	0.0	0	0.0	0	0.0	30	100.0	0	0.0
1978	0	0.0	0	0.0	0	0.0	0	0.0	30	100.0	0	0.0
1974	0	0.0	0	0.0	0	0.0	0	0.0	30	100.0	0	0.0

An Taobh Siar agus Nis North West Lewis (West Side and Ness)

Westminster constituency: Na h-Eileanan an Iar (proposed constituency: Na h-Eileanan an Iar)
Scottish Parliament constituency: Na h-Eileanan an Iar

		1st Pref	%	stage 2	stage 3	stage 4	stage 5	stage 6	stage 7	stage 8	stage 9	stage 10
*John N. MacLeod	Ind	339	23.7									
*Kenneth MacLeod	SNP	277	19.4	287								
Kenny J. MacLeod	Ind	239	16.7	261	261	311						
*John MacKay	Ind	220	15.4	224	225	255	262	340				
*Alistair MacLennan	Ind	193	13.5	201	201	238	247					
Malcolm I. McTaggart	Ind	161	11.3	164	165							

Barraigh, Bhatarsaigh, Eirisgeigh agus Uibhist a Deas Barra, Vatersay, Eriskay and South Uist

Westminster constituency: Na h-Eileanan an Iar (proposed constituency: Na h-Eileanan an Iar)
Scottish Parliament constituency: Na h-Eileanan an Iar

		1st Pref	%	stage 2	stage 3	stage 4	stage 5	stage 6	stage 7	stage 8	stage 9	stage 10
*Donald Manford	SNP	531	38.3									
Iain A. MacNeil	Ind	217	15.7	241	241	246	264	291				
Paul F. Steele		161	11.6	170	170	172	192	254	259			
Calum MacMillan	SNP	138	10.0	278								
*David Blaney	Ind	112	8.1	121	121	129	155	175	178			
*Donnie Steele	Ind	110	7.9	130	130	133	155					
*Ronald J. MacKinnon	Ind	89	6.4	102	102	109						
Gerry MacLeod	Ind	29	2.1	31	31							

Beinn na Foghla agus Uibhist a Tuath Benbecula and North Uist

Westminster constituency: Na h-Eileanan an Iar (proposed constituency: Na h-Eileanan an Iar)
Scottish Parliament constituency: Na h-Eileanan an Iar

		1st Pref	%	stage 2	stage 3	stage 4	stage 5	stage 6	stage 7	stage 8	stage 9	stage 10
*Uisdean Robertson	Ind	355	28.8									
Iain M. MacLeod	Ind	237	19.2	243	247	261	275	319				
Roddy MacKay	Ind	197	16.0	202	209	216	236	262	265	342		
Roslyn MacPherson	SNP	156	12.6	160	163	171	180	201	202			
*Andrew Walker	Ind	102	8.3	115	127	139	161					
*Neil M. Beaton	Ind	71	5.8	79	89	98						
John MacLeod	Ind	65	5.3	68	75							
Ken MacBrayne	Con	51	4.1	52								

Loch a Tuath Broad Bay

Westminster constituency: Na h-Eileanan an Iar (proposed constituency: Na h-Eileanan an Iar)
Scottish Parliament constituency: Na h-Eileanan an Iar

		1st Pref	%	stage 2	stage 3	stage 4	stage 5	stage 6	stage 7	stage 8	stage 9	stage 10
*Donald F. Crichton	Ind	590	46.0									
*John A. MacIver	SNP	230	17.9	271	277	299	336					
Calum MacLean	Ind	230	17.9	345								
Ruaraidh Ferguson	Ind	80	6.2	111	114	133						
Iain C. MacIver	Ind	78	6.1	115	119	138	170					
Allan C. MacLachlan	Ind	74	5.8	98	105							

Na Hearadh agus Ceann a Deas nan Loch

Harris and South Lewis

Westminster constituency: Na h-Eileanan an Iar (proposed constituency: Na h-Eileanan an Iar)

Scottish Parliament constituency: Na h-Eileanan an Iar

		1st Pref	%	stage 2	stage 3	stage 4	stage 5	stage 6	stage 7	stage 8	stage 9	stage 10
Finlay Cunningham	Ind	381	33.2									
Paul A. Finnegan	Ind	189	16.5	215	216	220	224	239	262	359		
John G. Mitchell	SNP	172	15.0	180	180	182	220	229	236	278		
*Catherine MacDonald	Ind	166	14.5	188	188	192	195	200	218			
Sheena MacLeod	Ind	80	7.0	91	92	96	99	126				
Denise Wilson	Ind	64	5.6	67	70	72	73					
Fiona MacLeod	SNP	47	4.1	51	52	56						
*D.J. MacRae	Ind	42	3.7	43	45							
Alex D. Smith	Ind	7	0.6	8								

Sgìr' Uige agus Ceann a Tuath nan Loch

Mid Lewis

Westminster constituency: Na h-Eileanan an Iar (proposed constituency: Na h-Eileanan an Iar)

Scottish Parliament constituency: Na h-Eileanan an Iar

		1st Pref	%	stage 2	stage 3	stage 4	stage 5	stage 6	stage 7	stage 8	stage 9	stage 10
*Angus Morrison	Ind	679	48.4									
*Norman A. MacDonald	Ind	271	19.3	353								
Ranald Fraser	Con	268	19.1	332	332	472						
*Donald C. MacLeod	Ind	186	13.3	283	284							

Sgìre an Rubha

Eye Peninsula

Westminster constituency: Na h-Eileanan an Iar (proposed constituency: Na h-Eileanan an Iar)

Scottish Parliament constituency: Na h-Eileanan an Iar

		1st Pref	%	stage 2	stage 3	stage 4	stage 5	stage 6	stage 7	stage 8	stage 9	stage 10
Norrie T. MacDonald	Ind	354	32.0									
*Alasdair MacLeod	Ind	329	29.7									
Finlay M. Stewart	Ind	151	13.6	170	192	213	267	338				
John M. MacMillan	Ind	100	9.0	113	121	134						
Tony Robson	Ind	91	8.2	114	124	142	163					
Don MacDonald	Con	83	7.4	89	93							

Steòrnabhagh a Deas

Stornoway South

Westminster constituency: Na h-Eileanan an Iar (proposed constituency: Na h-Eileanan an Iar)

Scottish Parliament constituency: Na h-Eileanan an Iar

		1st Pref	%	stage 2	stage 3	stage 4	stage 5	stage 6	stage 7	stage 8	stage 9	stage 10
*Charlie Nicolson	Ind	755	49.3									
*Rae MacKenzie	SNP	250	16.3	346								
*Angus McCormack	Ind	165	10.8	291	299	309						
Keith Dodson	Ind	156	10.2	207	214	215	216	229	276	338		
Shonnie B. MacRitchie	Ind	77	5.0	162	166	171	171	191	197			
Caroline L. Brick	Ind	76	5.0	81	84	86	86	93				
Derek McPherson	Ind	47	3.1	64	67	68	68					
Campbell McKenzie	Ind	7	0.5	18	18							

Steòrnabhagh a Tuath

Stornoway North

Westminster constituency: Na h-Eileanan an Iar (proposed constituency: Na h-Eileanan an Iar)
 Scottish Parliament constituency: Na h-Eileanan an Iar

		1st Pref	%	stage 2	stage 3	stage 4	stage 5	stage 6	stage 7	stage 8	stage 9	stage 10
Gordon Murray	SNP	486	34.4									
*Roddie MacKay	Ind	398	28.2									
*Iain M. MacAuley	Ind	249	17.6	321								
Neil MacKay	Ind	145	10.3	190	251	270	358					
Lesley McKenzie	Ind	134	9.5	164	176	183						

Summary of results: Na h-Eileanan Siar

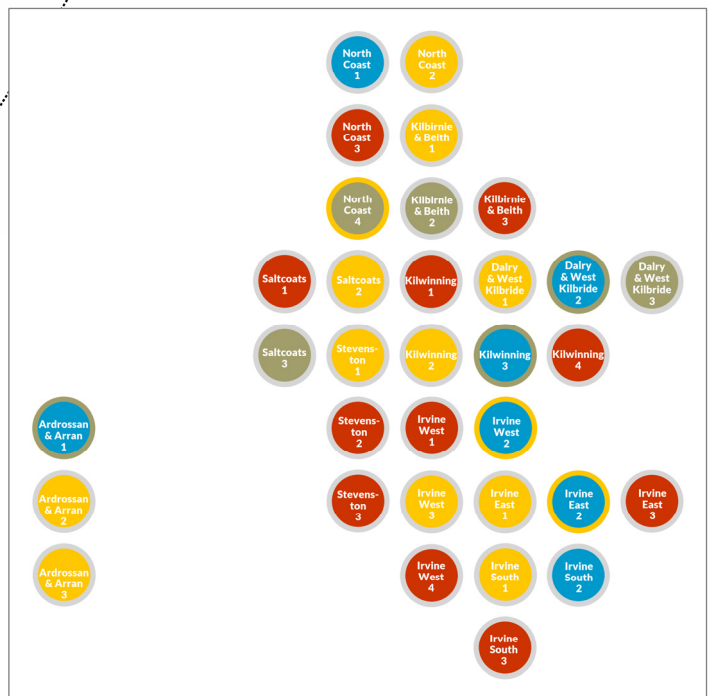
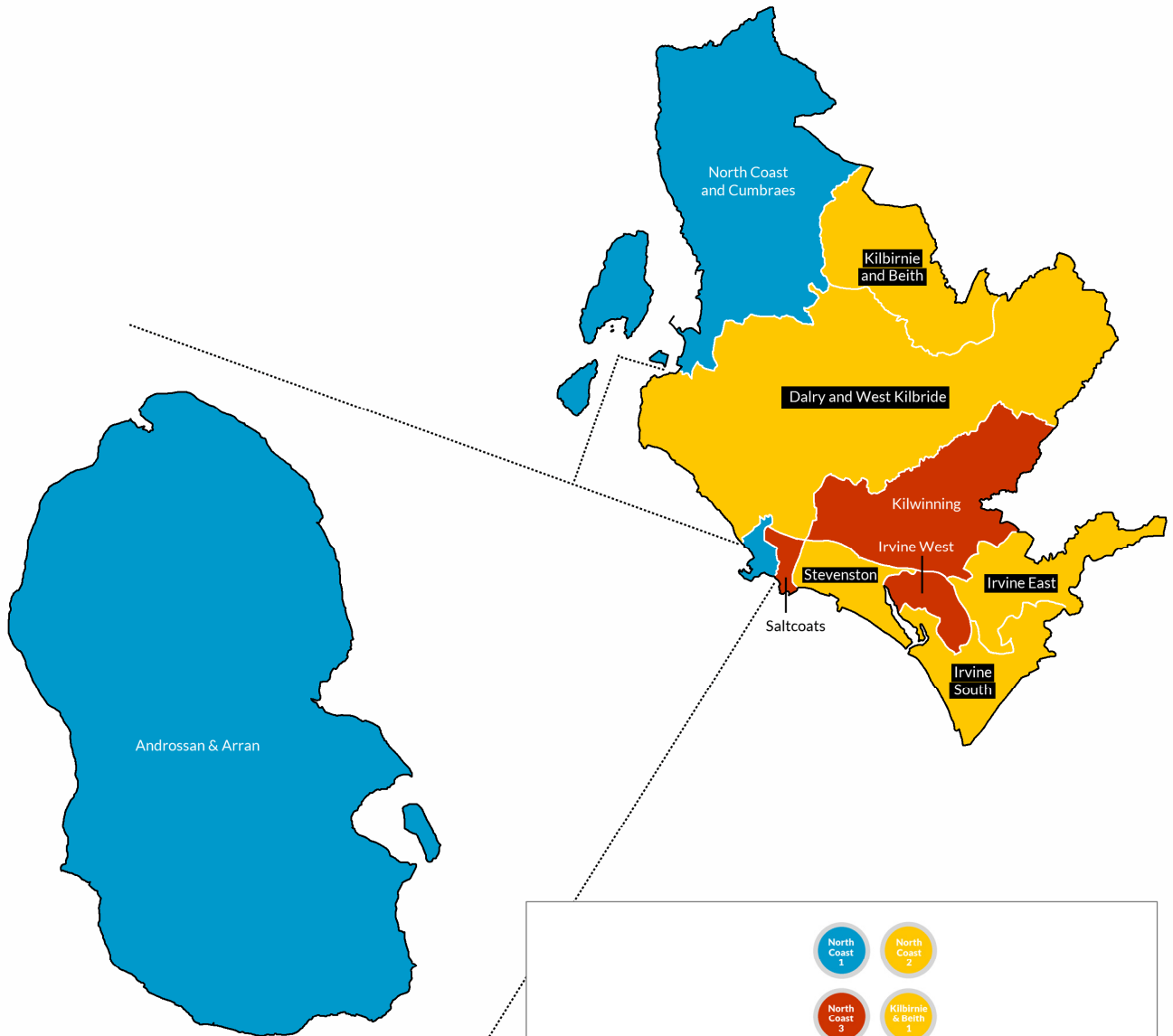
First preference votes

	Year	Elec	%Poll	Con	Lab	LD	SNP	UKIP	Grn	Ind	Oth
An Taobh Siar agus Nis	2017	2,540	57.6				19.4			80.6	
By-election	2015		39.8						5.8	94.2	
By-election	2012		-							Unop	
	2012	2,613	56.8				20.4			79.6	
Barraigh, Bhatarsaigh, Eirisgeigh agus Uibhist a Deas	2017	2,505	57.1				48.3			51.7	
	2012	2,542	55.9		15.1		41.4			43.5	
Beinn na Foghla agus Uibhist a Tuath	2017	2,344	53.8	4.1			12.6			83.3	
By-election	2015		32.1				40.9			59.1	
	2012	2,377	46.4		18.9		16.4			64.6	
Loch a Tuath	2017	2,255	58.4				17.9			82.1	
	2012	2,183	54.9				24.5			75.5	
Na Hearadh, agus Ceann a Deas nan Loch	2017	1,862	63.2				19.1			80.9	
By-election	2012						19.2			80.8	
	2012	1,935	42.4		8.6		29.3			62.1	
Sgìr' Uige agus Ceann a Tuath nan Loch	2017	2,419	59.1	19.1						80.9	
	2012	2,405	60.6				32.4			67.6	
Sgìre an Rubha	2017	1,907	59.5	7.4						92.6	
	2012	1,946	61.1				12.1			87.9	
Steòrnabhagh a Deas	2017	2,985	52.8				16.3			83.7	
	2012	2,960	51.6				13.5			86.5	
Steòrnabhagh a Tuath	2017	2,994	48.1				34.4			65.6	
	2012	2,995	49.1		2.8		12.8			85.1	

North Ayrshire

NOC
no change

Minor boundary changes



Results dashboard

Ardrossan 1	Ardrossan 2	Ardrossan 3	Dalry 1	Dalry 2	Dalry 3	Irvine East 1
Irvine East 2	Irvine East 3	Irvine South 1	Irvine South 2	Irvine South 3	Irvine West 1	Irvine West 2
Irvine West 3	Irvine West 4	Kilbernie 1	Kilbernie 2	Kilbernie 3	Kilwinning 1	Kilwinning 2
Kilwinning 3	Kilwinning 4	North Coast 1	North Coast 2	North Coast 3	North Coast 4	Saltcoats 1
Saltcoats 2	Saltcoats 3	Stevenston 1	Stevenston 2	Stevenston 3		

Gains and losses

	Gained	Lost
Conservatives	6 Ardrossan and Arran Dalry and West Kilbride Irvine East Irvine South (new ward) Irvine West Kilwinning	
Labour	3 Irvine South (new ward) Stevenston (2 seats, new ward)	3 Ardrossan and Arran (seat abolished) Irvine East Saltcoats (seat abolished)
SNP	2 Irvine South (new ward) Stevenston (new ward)	3 Irvine East (seat abolished) Irvine West North Coast and Cumraes
Independent	1 North Coast and Cumraes	3 Ardrossan and Arran Dalry and West Kilbride Kilwinning

council historic results

	Conservative		Labour		Liberal Democrat		SNP		Independent		Others	
	Seats	%votes	Seats	%votes	Seats	%votes	Seats	%votes	Seats	%votes	Seats	%votes
2017	7	21.7	11	25.5	0	0.0	11	37.4	4	13.2	0	2.2
2012	1	9.3	11	31.4	0	1.6	12	35.6	6	19.0	0	3.1
2007	3	13.5	12	32.4	2	4.7	8	29.5	5	16.9	0	3.1
2003	4	19.1	21	44.0	0	0.4	3	28.2	2	5.5	0	2.9
1999	2	18.2	25	46.9	0	0.0	2	31.2	1	1.9	0	1.8
1995	1	11.5	27	55.5	0	2.8	1	25.1	1	4.9	0	0.0
1992	6	24.0	20	43.8	0	1.7	3	24.3	0	2.1	1	4.1
1988	4	20.0	24	52.3	0	2.6	3	18.3	0	2.9	0	4.1
1984	5	21.9	23	56.4	0	3.4	0	11.4	1	4.1	1	2.7
1980	5	21.5	21	46.4	0	0.1	2	25.8	1	3.7	1	2.5
1977	5	24.6	5	28.0	0	1.2	11	36.5	1	2.9	2	6.8
1974	4	28.4	13	41.3	0	0.0	0	5.2	7	18.3	0	6.8

Ardrossan and Arran

Westminster constituency: North Ayrshire and Arran (proposed constituency: Cunninghame West)

Scottish Parliament constituency: Cunninghame North

		1st Pref	%	stage 2	stage 3	stage 4	stage 5	stage 6	stage 7	stage 8	stage 9	stage 10
Timothy Billings	Con	1,309	27.6									
Ellen McMaster	SNP	932	19.7	937	1,001	1,003	1,035	1,160				
*Tony Gurney	SNP	930	19.6	932	946	956	1,093	1,245				
Clare McGuire	Lab	659	13.9	678	724	793	979					
*John Hunter	Ind	503	10.6	517	534	628						
Gordon Allison	No R	238	5.0	280	285							
Colin Turbett	Soc	165	3.5	170								

Dalry and West Kilbride

Westminster constituency: North Ayrshire & Arran

(proposed constituencies: Cunninghame West/Inverclyde & Largs/West Renfrewshire)

Scottish Parliament constituency: Cunninghame North

		1st Pref	%	stage 2	stage 3	stage 4	stage 5	stage 6	stage 7	stage 8	stage 9	stage 10
Joy Brahim	SNP	1,219	23.8	1,223	1,247	1,289						
Todd Ferguson	Con	1,137	22.2	1,137	1,177	1,247	1,247	1,314				
*Robert Barr	Ind	990	19.3	995	1,147	1,222	1,224	1,362				
Kay Hall	Ind	599	11.7	600	619	780	782	868				
Paul Reid	Lab	432	8.4	437	468	498	499					
*Elizabeth McLardy	Ind	418	8.2	423	433							
Sheena Woodside	Ind	301	5.9	307								
John Willis	Ind	27	0.5									

Irvine East

Westminster constituency: Central Ayrside (proposed constituency: Cunninghame West)

Scottish Parliament constituency: Cunninghame South

		1st Pref	%	stage 2	stage 3	stage 4	stage 5	stage 6	stage 7	stage 8	stage 9	stage 10
*Marie Burns	SNP	1,334	33.5									
Angela Stephen	Con	1,065	26.7									
*John Easdale	Lab	646	16.2	664	676	716	846	1,403				
*Irene Oldfather	Lab	536	13.5	547	566	598	672					
Hugh Wilson	SNP	254	6.4	519	520	574						
Ross Collins	Grn	150	3.8	170	177							

Irvine South

Westminster constituency: Central Ayrside (proposed constituency: Cunninghame West)

Scottish Parliament constituency: Cunninghame South

		1st Pref	%	stage 2	stage 3	stage 4	stage 5	stage 6	stage 7	stage 8	stage 9	stage 10
Christina Larsen	SNP	733	21.8	743	752	771	790	1,438				
Margaret George	Con	720	21.5	722	742	768	821	830				
Robin Sturgeon	SNP	681	20.3	684	684	701	710					
Robert Foster	Lab	676	20.1	681	695	1,033						
David O'Neill	Lab	437	13.0	443	453							
Audrey Hynd-Gaw	Ind	68	2.0	77								
Ian Kerr	TUSC	42	1.3									

Irvine West

Westminster constituency: Central Ayrside (proposed constituency: Cunninghame West)

Scottish Parliament constituency: Cunninghame South

		1st Pref	%	stage 2	stage 3	stage 4	stage 5	stage 6	stage 7	stage 8	stage 9	stage 10
*Ian Clarkson	Lab	1,249	27.7									
Scott Gallacher	Con	1,025	22.8									
Shaun MacAulay	SNP	914	20.3									
Maria Limonci	SNP	707	15.7	722	725	736	769	790				
*Louise McPhater	Lab	438	9.7	669	706	707	738	804	1,062			
Andrew Craig	Grn	96	2.1	106	117	117						
Bobby Cochrane	Lab	76	1.7	113	120	121	139					

Kilbirnie and Beith

Westminster constituency: North Ayrshire and Arran (proposed constituency: West Renfrewshire)

Scottish Parliament constituency: Cunninghame North

		1st Pref	%	stage 2	stage 3	stage 4	stage 5	stage 6	stage 7	stage 8	stage 9	stage 10
*Anthea Dickson	SNP	1,057	22.3	1,061	1,091	1,617						
Donald L. Reid	Ind	1,053	22.3	1,074	1,182	1,203						
*John Bell	Lab	925	19.5	1,031	1,062	1,096	1,235					
Ted Nevill	Con	705	14.9	712	731	735	751					
Margaret Johnson	SNP	574	12.1	576	610							
James Smith	Ind	263	5.6	267								
James Robson	Lab	156	3.3									

Kilwinning

Westminster constituency: North Ayrshire and Arran (proposed constituency: Cunninghame West)

Scottish Parliament constituency: Cunninghame North

		1st Pref	%	stage 2	stage 3	stage 4	stage 5	stage 6	stage 7	stage 8	stage 9	stage 10
*Joe Cullinane	Lab	1,949	33.9									
Scott Davidson	SNP	1,446	25.5									
John Glover	Con	1,224	21.3									
Susan Johnson	SNP	460	8.0	501	768	770	776	859				
*Donald Reid	Lab	402	7.0	1,011	1,019	1,041	1,073	1,152				
Yvonne McLellan	Grn	193	3.4	232	251	258	274					
Matthew J. Grainger	UKIP	60	1.0	74	76	91						

North Coast and Cumbraes

Westminster constituency: North Ayrshire and Arran (proposed constituency: Inverclyde and Largs)

Scottish Parliament constituency: Cunninghame North

		1st Pref	%	stage 2	stage 3	stage 4	stage 5	stage 6	stage 7	stage 8	stage 9	stage 10
*Tom Marshall	Con	2,686	37.0									
*Alan Hill	SNP	1,406	19.4	1,450	1,452							
*Alex Gallagher	Lab	1,160	16.0	1,462								
*Grace McLean	SNP	1,075	14.8	1,091	1,092	1,092	1,113					
Ian Murdoch	Ind	801	11.1	1,111	1,114	1,114	1,273	1,767				
Johnny McCloskey	Ind	124	1.7	240	241	241						

Saltcoats

Westminster constituency: North Ayrshire and Arran (proposed constituency: Cunninghame West)

Scottish Parliament constituency: Cunninghame North

		1st Pref	%	stage 2	stage 3	stage 4	stage 5	stage 6	stage 7	stage 8	stage 9	stage 10
*Jim Montgomerie	Lab	1,279	30.7									
Jean McClung	SNP	900	21.6	914	914	935	1,508					
Brandon Clydesdale	Con	655	15.8	667	683	720	730	749				
Roberta Bianchini	SNP	619	14.9	625	627	638						
*Ronnie McNicol	Ind	570	13.7	600	613	678	697	861				
Valerie Reid	Lab	100	2.4	240	249							
Caroline Santos	UKIP	46	1.1	48								

Stevenston

Westminster constituency: North Ayrshire and Arran (proposed constituency: Cunninghame West)

Scottish Parliament constituency: Cunninghame North

		1st Pref	%	stage 2	stage 3	stage 4	stage 5	stage 6	stage 7	stage 8	stage 9	stage 10
Davina McTiernan	SNP	782	21.5	790	808	826	1,373					
John Sweeney	Lab	697	19.1	707	748	818	844	924				
Chris Paton	SNP	601	16.5	605	620	630						
Jimmy Miller	Lab	579	15.9	592	604	636	654	736	744			
Tom McCammont	Con	573	15.7	587	603	631	639	657	658			
*Alan Munro	Ind	172	4.7	192	230							
Gerard Pollock	Ind	144	4.0	164								
David Higgins	Ind	97	2.7									

Summary of results: North Ayrshire

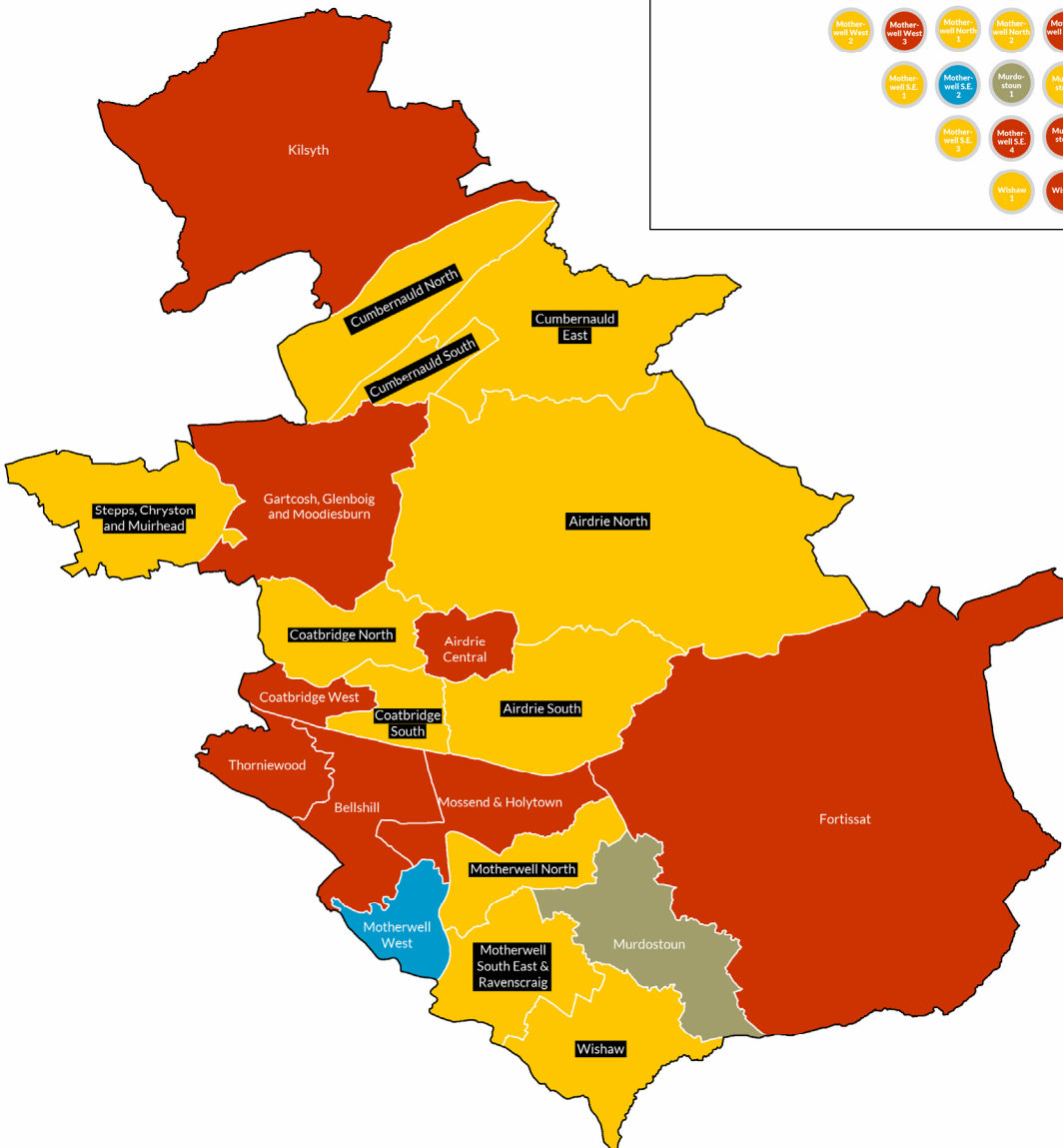

First preference votes

	Year	Elec	%Poll	Con	Lab	LD	SNP	UKIP	Grn	Ind	Other
Ardrossan and Arran	2017	9,622	50.5	27.6	13.9		39.3			10.6	5.0
	2012	13,933	40.9	8.8	24.7	1.1	32.5	8.2		24.7	
Dalry and West Kilbride	2017	10,027	52.0	22.2	8.4		23.8			45.6	
	2012	9,616	45.8	9.8	16.0		22.6			49.5	2.2
Irvine East	2017	9,922	41.0	26.7	29.7		39.9		3.8		
	2012	15,337	33.8	7.4	35.8	5.2	38.7			10.6	2.3
Irvine South	2017	8,847	39.2	21.5	13.1		42.1			2.0	1.3
Irvine West By-election	2017	11,984	38.6	22.8	37.4		39.1		2.1		
	2016		20.9	20.6	33.1	1.5	37.5		3.0		4.2
	2012	15,337	33.8	12.0	40.2	4.8	36.8			3.6	2.6
Kilbirnie and Beith	2017	10,600	45.8	14.9	22.8		34.4			27.9	
	2012	10,895	41.7	5.1	33.2		41.9			18.8	0.9
Kilwinning	2017	13,420	44.0	21.3	40.9		33.5	1.0	3.4		
	2012	13,502	37.7	7.3	37.6	1.7	32.2			20.1	1.1
North Coast and Cumraes By-election	2017	13,596	54.2	37.0	16.0		34.2			12.8	
	2014		37.5	21.6	13.2		38.7	3.7		22.8	
	2012	13,432	47.1	18.4	18.4		44.9			16.3	2.0
Saltcoats	2017	10,007	43.0	15.8	33.1		36.5	1.1		13.7	
Saltcoats and Stevenston	2012	15,671	34.9	3.6	46.3		32.4			13.2	4.5
Stevenston	2017	9,565	39.5	15.7	35.0		38.0			11.4	

North Lanarkshire

Labour lose to
NOC

Minor boundary changes



Results dashboard

Airdrie Central 1	Airdrie Central 2	Airdrie Central 3	Airdrie Central 4	Airdrie North 1	Airdrie North 2	Airdrie North 3
Airdrie North 4	Airdrie South 1	Airdrie South 2	Airdrie South 3	Airdrie South 4	Bellshill 1	Bellshill 2
Bellshill 3	Bellshill 4	Coatbridge N. 1	Coatbridge N. 2	Coatbridge N. 3	Coatbridge N. 4	Coatbridge S. 1
Coatbridge S. 2	Coatbridge S. 3	Coatbridge S. 4	Coatbridge W. 1	Coatbridge W. 2	Coatbridge W. 3	Cumbernauld E. 1
Cumbernauld E. 2	Cumbernauld E. 3	Cumbernauld E. 4	Cumbernauld N. 1	Cumbernauld N. 2	Cumbernauld N. 3	Cumbernauld N. 4
Cumbernauld S. 1	Cumbernauld S. 2	Cumbernauld S. 3	Cumbernauld S. 4	Fortissat 1	Fortissat 2	Fortissat 3
Fortissat 4	Gartcosh 1	Gartcosh 2	Gartcosh 3	Kilsyth 1	Kilsyth 2	Kilsyth 3
Mossend 1	Mossend 2	Mossend 3	Motherwell N. 1	Motherwell N. 2	Motherwell N. 3	Motherwell N. 4
Motherwell S.E. 1	Motherwell S.E. 2	Motherwell S.E. 3	Motherwell S.E. 4	Motherwell W. 1	Motherwell W. 2	Motherwell W. 3
Murdostoun 1	Murdostoun 2	Murdostoun 3	Murdostoun 4	Steps 1	Steps 2	Steps 3
Thorniewood 1	Thorniewood 2	Thorniewood 3	Wishaw 1	Wishaw 2	Wishaw 3	Wishaw 4

Gains and losses

	Gained	Lost
Conservatives	10 Airdrie Central (new seat) Airdrie North Airdrie South Bellshill (new seat) Cumbernauld North Fortissat Motherwell South East and Ravenscraig Motherwell West Steps, Chryston and Muirhead Wishaw	
SNP	8 Airdrie Central Coatbridge South (new seat) Cumbernauld East (new seat) Cumbernauld North Cumbernauld South Gartcosh, Glenboig and Moodiesburn (new seat) Motherwell North Motherwell South East and Ravenscraig	1 Airdrie North
Labour	3 Fortissat (new seat) Gartcosh, Glenboig and Moodiesburn (2 new seats)	12 Airdrie Central Airdrie North Airdrie South (seat abolished) Cumbernauld North Cumbernauld South Motherwell South East and Ravenscraig (2 seats) Motherwell North Motherwell West Steps, Chryston and Muirhead (2 seats, 1 abolished) Wishaw
Independent	1 Airdrie North	2 Cumbernauld North Fortissat

council historic results

	Conservative		Labour		Liberal Democrat		SNP		Independent		Others	
	Seats	%votes	Seats	%votes	Seats	%votes	Seats	%votes	Seats	%votes	Seats	%votes
2017	10	15.9	32	33.0	0	0.0	33	38.5	2	7.5	0	5.1
2012	0	5.5	41	51.0	0	0.4	26	34.4	3	8.2	0	0.6
2007	1	7.5	40	49.3	1	1.8	23	32.1	5	6.9	0	2.4
2003	0	3.9	54	55.2	0	1.1	13	32.6	3	4.6	0	2.7
1999	0	4.3	56	55.0	0	1.8	12	35.7	2	3.2	0	0.0
1995	0	3.9	59	62.3	0	0.2	8	30.2	2	2.0	0	1.4
1992	2	10.4	46	53.9	0	0.2	12	30.5	1	3.0	2	2.1
1988	2	6.4	47	58.6	0	0.8	11	29.4	1	2.1	1	2.6
1984	5	15.4	49	61.9	0	1.9	6	14.8	1	3.3	1	2.7
1980	6	18.2	45	61.1	0	1.7	7	15.7	1	1.6	1	1.7
1977	10	22.6	35	44.8	1	1.0	12	25.8	0	1.4	1	4.4
1974	5	21.6	45	53.4	1	2.4	7	14.3	1	4.7	1	1.9

Airdrie Central

Westminster constituency: Airdrie and Shotts
 Scottish Parliament constituency: Airdrie and Shotts

		1st Pref	%	stage 2	stage 3	stage 4	stage 5	stage 6	stage 7	stage 8	stage 9	stage 10
*Jim Logue	Lab	1,336	27.3									
Nancy Pettigrew	SNP	874	17.9	890	924	958	1,000					
*David Stocks	SNP	844	17.3	861	873	895	974	992				
Trevor Douglas	Con	763	15.6	781	787	819	878	878	879	1,042		
*Peter Sullivan	Ind A	385	7.9	398	423	489						
Michael McBride	Lab	341	7.0	570	585	612	740	740	744			
George Devine	Ind	223	4.6	233	244							
Claire Williams	Grn	121	2.5	124								

Airdrie North

Westminster constituency: Airdrie and Shotts
 Scottish Parliament constituency: Airdrie and Shotts

		1st Pref	%	stage 2	stage 3	stage 4	stage 5	stage 6	stage 7	stage 8	stage 9	stage 10
*Sophia Coyle	SNP	1,320	22.1									
*Tommy Morgan	Lab	1,144	19.2	1,151	1,155	1,170	1,238					
*Alan Beveridge	Ind	1,084	18.3	1,090	1,101	1,121	1,276					
David Cullen	Con	1,084	18.3	1,086	1,105	1,117	1,133	1,156	1,159			
*Andrew Spowart	Lab	798	13.4	802	807	815	860	886	918			
Andy Pettigrew	SNP	356	6.0	453	464	501						
Kyle Davidson	Grn	90	1.5	97	100							
Daryl Gardner	UKIP	63	1.1	64								

Airdrie South

Westminster constituency: Airdrie and Shotts
 Scottish Parliament constituency: Airdrie and Shotts

		1st Pref	%	stage 2	stage 3	stage 4	stage 5	stage 6	stage 7	stage 8	stage 9	stage 10
*Michael Coyle	SNP	1,468	23.7									
Sandy Watson	Con	1,396	22.5									
Paul Di Mascio	SNP	907	14.6	1,062	1,066	1,144	1,190	1,355				
Jed Graham	Lab	846	13.6	851	866	895	940	968	997			
Ian McNeil	Lab	838	13.5	842	880	915	999	1,021	1,035			
*Agnes Coyle		275	4.4	316	321	336	365					
Peter Owens	Ind	237	3.8	239	269	328						
Rosemary McGowan	Grn	236	3.8	244	252							

Bellshill

Westminster constituency: Coatbridge, Chryston and Bellshill/Motherwell and Wishaw
 Scottish Parliament constituency: Uddington and Bellshill

		1st Pref	%	stage 2	stage 3	stage 4	stage 5	stage 6	stage 7	stage 8	stage 9	stage 10
*Harry Curran	Lab	1,237	25.2									
Jordan J. Linden	SNP	1,059	21.5									
Colin Cameron	Con	870	17.7	877	877	915	971	1,016				
*Marina J. Lyle	SNP	742	15.1	756	823	826	881					
Angela Campbell	Lab	608	12.4	798	800	821	927	1,172				
John Devlin	Ind	313	6.4	327	329	343						
William Brown	UKIP	89	1.8	91	92							

Coatbridge North

Westminster constituency: Coatbridge, Chryston and Bellshill
 Scottish Parliament constituency: Coatbridge and Chryston

		1st Pref	%	stage 2	stage 3	stage 4	stage 5	stage 6	stage 7	stage 8	stage 9	stage 10
Kirsten Larson	SNP	1,100	22.6									
*Alex McVey	Lab	1,027	21.1									
Ben Callaghan	Con	723	14.8	724	726	728	749	806				
*Bill Shields	Lab	660	13.5	665	704	721	786	913	1,228			
Allan Stubbs	SNP	596	12.2	693	694	741	788	945	975			
*Julie P. McAnulty	Ind	423	8.7	428	430	460	512					
Martin McWilliams	Ind	239	4.9	241	243	249						
Graham J. Kerr	Grn	109	2.2	115	116							

Coatbridge South

Westminster constituency: Coatbridge, Chryston and Bellshill
 Scottish Parliament constituency: Coatbridge and Chryston

		1st Pref	%	stage 2	stage 3	stage 4	stage 5	stage 6	stage 7	stage 8	stage 9	stage 10
Tracy Carragher	SNP	1,392	30.0									
Tom Castles	Lab	1,056	22.7									
Fergus MacGregor	SNP	593	12.8	966								
John Cameron	Con	552	11.9	557	560	560	567	588	653			
Gordon Encinias	Lab	316	6.8	338	442	447	479	517	693	932		
*James Brooks	Ind A	311	6.7	322	324	327	425	517				
Gerry Somers	Ind	216	4.7	225	227	233	275					
*John Higgins	Ind A	211	4.5	223	226	230						

Coatbridge West

Westminster constituency: Coatbridge, Chryston and Bellshill
 Scottish Parliament constituency: Coatbridge and Chryston

		1st Pref	%	stage 2	stage 3	stage 4	stage 5	stage 6	stage 7	stage 8	stage 9	stage 10
*Kevin Docherty	Lab	1,378	36.5									
Caroline Stephen	SNP	1,313	34.8									
*Paul Welsh	SNP	383	10.2	403	722	745						
*Mary Gourlay	Lab	356	9.4	702	718	878	1,196					
Francis McIntyre	Con	343	9.1	352	356							

Cumbernauld East

Westminster constituency: Cumbernauld, Kilsyth and Kirkintilloch East
 Scottish Parliament constituency: Cumbernauld and Kilsyth

		1st Pref	%	stage 2	stage 3	stage 4	stage 5	stage 6	stage 7	stage 8	stage 9	stage 10
*Tom Johnston	SNP	1,345	22.7									
Claire Barclay	SNP	1,312	22.1									
*Paddy Hogg	SNP	824	13.9	955	1,058	1,075	1,147	1,165	1,182			
Gillian Fannan	Lab	789	13.3	793	799	807	832	1,310				
David Stark	Con	786	13.3	789	789	793	825	868	896			
*Stevie Grant	Lab	624	13.3	631	636	644	673					
Anne McCrossan	Grn	178	3.0	183	186	209						
Andy Locke	Soc	73	1.2	75	75							

Cumbernauld North

Westminster constituency: Cumbernauld, Kilsyth and Kirkintilloch East

Scottish Parliament constituency: Cumbernauld and Kilsyth

		1st Pref	%	stage 2	stage 3	stage 4	stage 5	stage 6	stage 7	stage 8	stage 9	stage 10
*Alan Masterton	SNP	1,833	25.5									
Calum Currie	Con	1,186	16.5	1,189	1,192	1,204	1,216	1,217	1,300	1,334	1,362	1,716
Danish Ashraf	SNP	1,007	14.0	1,331	1,336	1,338	1,444					
Tom Fisher	Lab	856	11.9	864	865	870	899	900	968	1,585		
*Barry McCulloch	Lab	721	10.1	730	735	740	759	759	808			
*Alan O'Brien	Ind	711	9.9	722	723	733	769	770	1,009	1,051	1,075	
Fraser Morrison	Ind	509	7.1	517	518	521	573	574				
Kevin Hamilton	Grn	281	3.9	297	303	305						
Carl D. Pearson	UKIP	45	0.6	45	45							
John Miller	Soc	27	0.4	28								

Cumbernauld South

Westminster constituency: Cumbernauld, Kilsyth and Kirkintilloch East

Scottish Parliament constituency: Cumbernauld and Kilsyth

		1st Pref	%	stage 2	stage 3	stage 4	stage 5	stage 6	stage 7	stage 8	stage 9	stage 10
*William Goldie	SNP	1,146	19.4	1,151	1,178	1,233						
Catherine Johnston	SNP	1,030	17.4	1,033	1,075	1,093	1,122	1,149	1,181	1,224		
*Allan Graham	Lab	964	16.3	970	981	1,018	1,020	1,648				
Junaid Ashraf	SNP	836	14.1	840	880	907	920	943	972	1,026		
Colin Gibson	Con	738	12.5	740	749	794	795	824	912			
*Stephanie Grffin	Lab	727	12.3	742	763	790	791					
William Homer	Ind	224	3.8	227	262							
Patrick P. McAleer	Grn	187	3.2	210								
Kevin McVey	Soc	67	1.1									

Fortissat

Westminster constituency: Airdrie and Shotts

Scottish Parliament constituency: Airdrie and Shotts

		1st Pref	%	stage 2	stage 3	stage 4	stage 5	stage 6	stage 7	stage 8	stage 9	stage 10
Martin McCulloch	Lab	1,477	29.3									
*Tommy Cochrane	SNP	1,016	20.2									
Sandy Thornton	Con	670	13.3	678	678	691	948	1,121				
Jeffrey McDonald	No R	559	11.1	574	574	591						
*Charlie Cefferty	Ind	509	10.1	527	527							
Mags Murphy	SNP	449	8.9	469	475							
Kenneth Stevenson	Lab	363	7.2	715	715	806	891	1,117				

Gartcosh, Glenboig and Moodiesburn

Westminster constituency: Coatbridge, Chryston and Bellshill

Scottish Parliament constituency: Coatbridge and Chryston

		1st Pref	%	stage 2	stage 3	stage 4	stage 5	stage 6	stage 7	stage 8	stage 9	stage 10
Willie Doolan	Lab	1,241	28.6									
Greg Lennon	SNP	1,235	28.5									
*Michael McPake	Lab	628	14.5	751	759	782	858	1,070	1,370			
David Maclean	Con	587	13.5	592	592	626	692	722				
John G. Wilson	Ind	278	6.4	283	286	301						
Gerry Parker	SNP	274	6.3	279	410	420	480					
Sean Cairns	UKIP	96	2.2	97	99							

Kilsyth

Westminster constituency: Cumbernauld, Kilsyth and Kirkintilloch East
 Scottish Parliament constituency: Cumbernauld and Kilsyth

		1st Pref	%	stage 2	stage 3	stage 4	stage 5	stage 6	stage 7	stage 8	stage 9	stage 10
*Jean Jones	Lab	1,496	33.7									
*Heather McVey	Lab	780	17.6	1,097	1,104	1,126						
Mark J. Kerr	SNP	763	17.2	781	806	847	848	892	1,593			
*Alan G. Stevenson	SNP	731	17.6	740	756	783	785	811				
Paul Anderson	Con	503	11.3	515	516	524	527					
Rob Kay	Grn	97	2.2	102	118							
Kevin Kane	Soli	69	1.6	74								

Mossend and Holytown

Westminster constituency: Airdrie and Shotts/Motherwell and Wishaw/Coatbridge, Chryston and Bellhill
 Scottish Parliament constituency: Uddingston and Bellhill

		1st Pref	%	stage 2	stage 3	stage 4	stage 5	stage 6	stage 7	stage 8	stage 9	stage 10
*Frank McNally	Lab	1,131	30.4									
*David Baird	SNP	1,062	28.6									
Carol Cunningham	Con	641	17.2	649	651	701						
Michael A. Clarkson	SNP	456	12.3	465	586							
Jim Reddin	Lab	429	11.5	597	599	810	1,179					

Motherwell North

Westminster constituency: Motherwell and Wishaw/Airdrie and Shotts
 Scottish Parliament constituency: Uddingston and Bellhill/Motherwell and Wishaw

		1st Pref	%	stage 2	stage 3	stage 4	stage 5	stage 6	stage 7	stage 8	stage 9	stage 10
*Shahid Farooq	SNP	1,123	19.8	1,173								
Ann Weir	SNP	1,097	19.4	1,164								
*Pat O'Rourke	Lab	1,041	18.4	1,182								
Olivia Carson	Lab	932	16.5	1,018	1,057	1,072	1,084	1,582				
Ashley Baird	Con	908	16.0	988	989	992	994					
*Helen McKenna	Ind A	562	9.9									

Motherwell South East and Ravenscraig

Westminster constituency: Motherwell and Wishaw
 Scottish Parliament constituency: Motherwell and Wishaw

		1st Pref	%	stg 2	stg 3	stg 4	stg 5	stg 6	stg 7	stg 8	stg 9	stg 10	stg 11	stg 12
Agnes D. Magowan	SNP	1,507	25.3											
Nathan Wilson	Con	1,188	19.9	1,192	1,193	1,193	1,194	1,218						
*Alan Valentine	SNP	964	16.2	1,224										
Kenneth Duffy	Lab	859	14.4	866	868	870	874	877	879	892	923	958	1,039	1,591
*Kaye Harmon	Lab	565	9.8	573	575	576	578	582	586	599	622	649	754	
*Gary O'Rourke	Ind A	325	5.5	331	332	333	336	342	344	365	377	433		
Ian Glenny	Ind	166	2.8	188	190	198	199	201	203	241	273			
Ben Adams	Grn	145	2.4	150	157	159	169	175	176	185				
Ian Kelly	Ind	131	2.2	134	135	137	140	147	148					
Neil Wilson	UKIP	68	1.1	68	69	69	69							
James Mitchell	Soli	25	0.4	27	28	29								
Deryck Beaumont	Ind	21	0.4	21	22									

Motherwell West

Westminster constituency: Motherwell and Wishaw

Scottish Parliament constituency: Motherwell and Wishaw

		1st Pref	%	stage 2	stage 3	stage 4	stage 5	stage 6	stage 7	stage 8	stage 9	stage 10
Meghan Gallacher	Con	1,002	22.0	1,019	1,047	1,097	1,163					
*Annette Valentine	SNP	964	21.2	970	1,009	1,047	1,080	1,081	1,854			
*Paul Kelly	Lab	917	20.1	923	958	1,453						
Jamie Super	SNP	763	16.7	773	808	834	867	869				
*Michael E. Ross	Lab	638	14.0	652	673							
Julie Fleming	RISE	186	4.1	207								
Elaine McSpadden	Ind A	87	1.9									

Murdostoun

Westminster constituency: Motherwell and Wishaw/Airdrie and Shotts

Scottish Parliament constituency: Motherwell and Wishaw

		1st Pref	%	stage 2	stage 3	stage 4	stage 5	stage 6	stage 7	stage 8	stage 9	stage 10
*Robert McKendrick	Ind	1,765	27.6									
Cameron W. McManus	SNP	1,210	18.9	1,267	1,270	1,295						
Cindy MacKenzie	Con	825	12.9	851	880	914	915	983	1,006			
*Nicky Shevlin	Lab	782	12.2	825	829	841	841	931	1,008			
Louise Roarty	Lab	738	11.5	804	810	827	828	859	1,014			
Anum Qaisar	SNP	561	8.8	602	604	614	624	684				
*John Taggart	Ind	284	4.4	366	370	452	452					
Robert Arthur	Ind	154	2.4	231	241							
Yvonne Millar	UKIP	67	1.0	77								

Steps, Chryston and Muirhead

Westminster constituency: Coatbridge, Chryston and Bellshill

Scottish Parliament constituency: Coatbridge and Chryston

		1st Pref	%	stage 2	stage 3	stage 4	stage 5	stage 6	stage 7	stage 8	stage 9	stage 10
Lynne Anderson	SNP	1,292	28.3									
Stephen Goldsack	Con	987	21.7	989	998	1,084	1,126					
*John McLaren	Lab	878	19.3	885	935	1,101	1,876					
Scott Lamond	Lab	759	16.7	765	817	913						
*Frances McGlinchey	Ind	416	9.1	421	552							
Stephen F. Kirley	SNP	227	5.0	352								

Thorniewood

Westminster constituency: Coatbridge, Chryston and Bellshill

Scottish Parliament constituency: Uddingston and Bellshill

		1st Pref	%	stage 2	stage 3	stage 4	stage 5	stage 6	stage 7	stage 8	stage 9	stage 10
*Bob Burrows	Lab	1,568	33.5									
*Steven Bonnar	SNP	1,460	31.2									
Hugh Gaffney	Lab	786	16.8	1,119	1,156	1,419						
Christine McConnell	Con	519	11.1	536	540							
Josh Robertson	SNP	351	7.5	362	584	609						

Wishaw

Westminster constituency: Motherwell and Wishaw
 Scottish Parliament constituency: Motherwell and Wishaw

		1st Pref	%	stage 2	stage 3	stage 4	stage 5	stage 6	stage 7	stage 8	stage 9	stage 10
Fiona Fotheringham	SNP	1,442	25.4									
Angela Feeney	Lab	1,075	18.9	1,088	1,119	1,418						
Bob Burgess	Con	1,067	18.8	1,070	1,079	1,100	1,141					
*Jim Hume	SNP	775	13.6	1,041	1,054	1,062	1,099	1,099	1,278			
*Sam Love	Ind A	728	12.8	733	850	891	946	947				
Jim Robertson	Lab	387	6.8	389	414							
*Frank McKay	Ind A	214	3.1	216								

Summary of results: North Lanarkshire

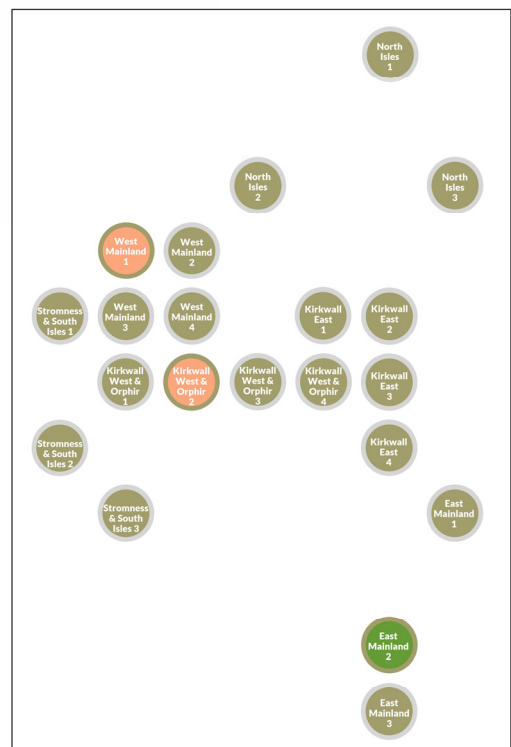
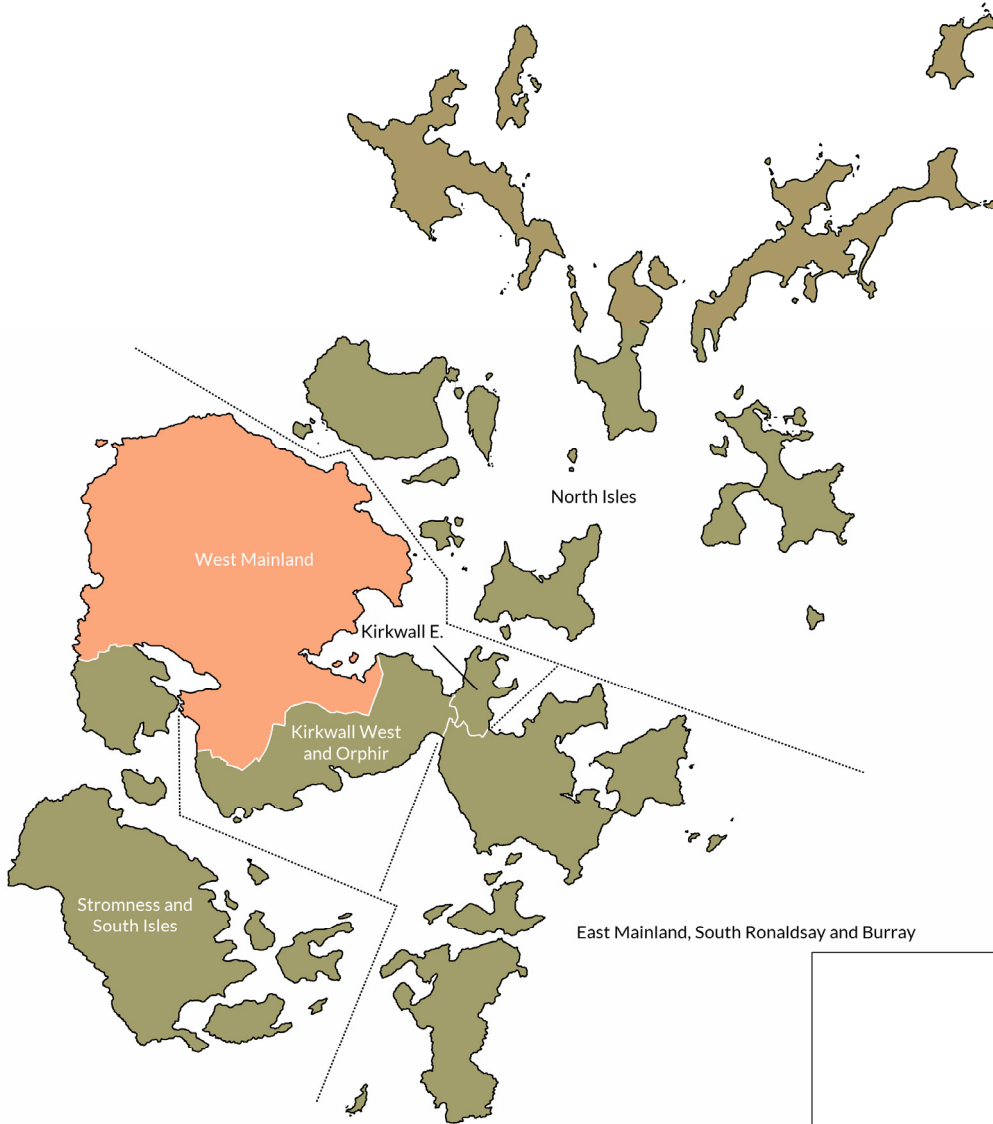

First preference votes

	Year	Elec	%Poll	Con	Lab	LD	SNP	UKIP	Grn	Ind	Other
Airdrie Central	2017	12,756	39.3	15.6	34.3		35.2		2.5	4.6	7.9
	2012	11,808	36.9	4.6	46.5		39.1			9.8	
Airdrie North	2017	14,789	41.2	18.3	32.6		28.1	1.1	1.5	18.3	
	2012	14,642	36.2	5.7	40.5		47.7			6.0	
Airdrie South	2017	14,227	43.6	22.5	27.1		38.3		3.8	8.2	
	2012	14,476	38.4	4.7	44.9	4.1	42.8			3.5	
Bellshill	2017	12,229	41.4	17.7	37.6		36.6	1.8		6.4	
	2012	10,813	36.6	4.2	55.0		28.5			12.2	
Coatbridge North By-election	2017	12,055	41.8	14.8	34.6		34.8		2.2	13.6	
	2016		23.7	11.3	41.7	1.9	39.0	6.0			
Coatbridge North and Glenboig	2012	14,150	34.9	6.0	53.0		30.8			10.2	
Coatbridge South	2017	12,726	38.0	11.9	19.6		34.6			4.7	11.2
	2012	11,027	36.0	4.4	61.9		33.6				
Coatbridge West By-election	2017	10,107	39.4	9.1	45.9		45.0				
	2013		24.1	2.6	78.8	0.7	16.6	1.2			
	2012	11,180	35.2	2.8	74.8		22.4				
Cumbernauld East Abronhill, Kildrum and the Village	2017	12,888	47.3	13.3	23.8		58.7		3.0		1.2
	2012	11,165	41.1	3.3	32.2		57.1			5.4	2.0
Cumbernauld North	2017	14,497	50.5	16.5	22.0		39.5	0.6	3.9	17.0	0.4
	2012	13,336	41.0	4.0	35.9		34.8			24.3	0.9
Cumbernauld South	2017	12,752	47.9	12.5	28.6		50.9		3.2	3.8	1.1
	2012	14,756	41.7	3.7	40.4		47.8			5.7	2.3
Fortissat	2017	12,051	43.0	13.3	36.5		29.1			10.1	11.1
	2012	11,234	38.9	2.6	45.9		28.6			22.9	
Gartcosh, Glenboig and Moodiesburn	2017	9,536	46.6	13.5	43.1		34.8	6.3		6.4	
Kilsyth	2017	9,657	47.2	11.3	51.3		34.8		2.2		1.6
	2012	9,183	40.2	3.7	63.1		30.5				2.7
Mossend and Holytown	2017	9,665	40.0	17.2	41.9		40.9				
	2012	9,952	34.8	4.2	59.9		27.3			8.6	
Motherwell North By-election	2017	13,646	42.7	16.0	34.9		39.2				9.9
	2014		18.4	6.9	68.2		20.6	4.2			
	2012	13,491	37.5	4.4	68.1	2.2	25.4				
Motherwell South East and Ravenscraig	2017	14,254	42.9	19.9	24.2		41.5	1.1	2.4	5.4	5.9
	2012	13,042	35.6	6.9	49.4		31.8			10.7	1.3
Motherwell West	2017	10,585	44.1	22.0	34.1		37.9				6.0
	2012	10,442	38.2	13.7	51.8		32.1				2.4
Murdochston	2017	13,928	46.0	12.9	23.7		27.7	1.0		34.4	
	2012	14,280	39.0	5.9	36.0		26.0			32.1	
Stepps, Chryston and Muirhead Strathkelvin	2017	9,309	50.2	21.7	36.0		33.3				
	2012	15,413	41.5	10.1	51.6		33.0			5.3	
Thorniewood By-election	2017	10,688	44.8	11.1	50.3		38.7				
	2015		28.5	4.5	42.6		47.0	0.9	1.5		3.4
	2012	11,590	38.2	5.2	70.5		24.3				
Wishaw By-election	2017	13,902	42.1	18.8	25.7		39.0				15.9
	2015		26.1	10.3	32.8	1.0	51.1	1.8			3.1
	2012	14,169	37.6	7.9	57.7		34.4				

Orkney Islands

IND
HOLD

No boundary changes



Results dashboard

East Mainland 1	East Mainland 2	East Mainland 3	Kirkwall East 1	Kirkwall East 2	Kirkwall East 3	Kirkwall East 4
Kirkwall West 1	Kirkwall West 2	Kirkwall West 3	Kirkwall West 4	North Isles 1	North Isles 2	North Isles 3
Stromness 1	Stromness 2	Stromness 3	West Mainland 1	West Mainland 2	West Mainland 3	West Mainland 4

Gains and losses

	Gained	Lost
Independent		3 East Mainland Kirkwall West West Mainland
Orkney Manifesto Group	2 Kirkwall West West Mainland	
Green Party	1 East Mainland	

council historic results

	Conservative		Labour		Liberal Democrat		SNP		Independent		Others	
	Seats	%votes	Seats	%votes	Seats	%votes	Seats	%votes	Seats	%votes	Seats	%votes
2017	0	0.0	0	0.0	0	0.0	0	0.0	18	83.2	3	16.8
2012	0	0.0	0	0.0	0	0.0	0	3.0	21	96.9	0	3.1
2007	0	0.8	0	0.0	0	0.0	0	0.0	21	99.2	0	0.8
2003	0	0.0	0	0.0	0	0.0	0	0.0	21	100.0	0	0.0
1999	0	0.0	0	0.0	0	0.0	0	0.0	21	100.0	0	0.0
1994	0	0.0	0	0.0	0	0.0	0	0.0	27	100.0	0	0.0
1990	0	0.0	0	0.0	0	0.0	0	0.0	23	97.7	1	2.3
1986	0	0.0	0	0.0	0	0.0	0	0.0	23	99.1	1	0.9
1982	0	0.0	0	9.7	0	0.0	0	0.0	23	89.9	1	0.4
1978	0	0.0	0	0.0	0	0.0	0	0.0	24	100.0	0	0.0
1974	0	0.0	0	0.0	0	0.0	0	0.0	23	100.0	0	0.0

Caution is needed citing these percentage shares in Orkney as many councillors were elected unopposed and the overall number of votes cast in the few wards that were contested is very small

East Mainland, South Ronaldsay and Burray

Westminster constituency: Orkney and Shetland

Scottish Parliament constituencies: Orkney Islands

		1st Pref	%	stage 2	stage 3	stage 4	stage 5	stage 6	stage 7	stage 8	stage 9	stage 10
*Andrew Drever	Ind	509	35.7									
Steve Sankey	Grn	284	19.9	302	383							
Norman R. Craigie		238	16.7	282	354	363						
John S. Groundwater	Ind	201	14.1	229								
*Jim Foubister	Ind	192	13.5	231	265	270						

Kirkwall East

Westminster constituency: Orkney and Shetland

Scottish Parliament constituencies: Orkney Islands

		1st Pref	%	stage 2	stage 3	stage 4	stage 5	stage 6	stage 7	stage 8	stage 9	stage 10
*Steven Heddle		474	29.1									
*Gwenda Shearer	Ind	344	21.1									
John R. Scott		291	17.9	329								
David Dawson		256	15.7	294	299	300	302	323	357			
Rikki Lidderdale	Ind	113	7.0	140	144	144	146	166	189			
Ingrid W. Jolly	Ind	75	4.6	90	93	93	96	116				
Mike Berston	Ind	60	3.7	76	78	79	81					
Paul Dawson	Ind	14	0.9	16	16	16						

Kirkwall West and Orphir

Westminster constituency: Orkney and Shetland

Scottish Parliament constituencies: Orkney Islands

		1st Pref	%	stage 2	stage 3	stage 4	stage 5	stage 6	stage 7	stage 8	stage 9	stage 10
*Leslie Manson	Ind	646	44.6									
*John Richards	OMG	333	23.0									
Sandy Cowie		160	11.1	245	256	257	283	283	356			
Barbara Foulkes		150	10.4	256	267	269	290					
Barbara Leslie		109	7.5	153	159	162	177	177				
Alastair MacLeod	Ind	39	2.7	84	88	94						
Max Thomas	Ind	10	0.7	17	18							

North Isles

Westminster constituency: Orkney and Shetland

Scottish Parliament constituencies: Orkney Islands

		1st Pref	%	stage 2	stage 3	stage 4	stage 5	stage 6	stage 7	stage 8	stage 9	stage 10
*Graham Sinclair	Ind	290	27.0									
Kevin Woodbridge		256	23.8	261	275							
*Stephen Clackson	Ind	197	18.3	201	208	209	219	232	247			
Stuart R. Mclvor	Ind	118	11.0	121	125	126	133	143	168			
Ralph Stevenson	Ind	70	6.5	73	77	78	92	122				
Simon Tarry	Ind	70	6.5	73	73	74	79					
George A. Mowat-Brown	Ind	39	3.4	40	41	41						
Billy Muir	Ind	35	3.3	36								

Stromness and South Isles

Westminster constituency: Orkney and Shetland
 Scottish Parliament constituencies: Orkney Islands

		1st Pref	%	stage 2	stage 3	stage 4	stage 5	stage 6	stage 7	stage 8	stage 9	stage 10
*Robin W. Crichton		Unop										
*James Stockan		Unop										
Magnus O. Thomson		Unop										

West Mainland

Westminster constituency: Orkney and Shetland
 Scottish Parliament constituencies: Orkney Islands

		1st Pref	%	stage 2	stage 3	stage 4	stage 5	stage 6	stage 7	stage 8	stage 9	stage 10
*Rachael King	OMG	561	30.6									
*Harvey Johnston	Ind	536	29.2									
*Owen Tierney	Ind	370	20.2									
Duncan A. Tullock	Ind	191	10.4	245	328	329	345	370				
Jo Jones		70	3.8	106	131	131	143	171				
Helen K. Woodsford-Dean	Grn	66	3.6	95	105	105	115					
Sean M. Lewis	Ind	39	2.1	51	60	60						

Summary of results: Orkney

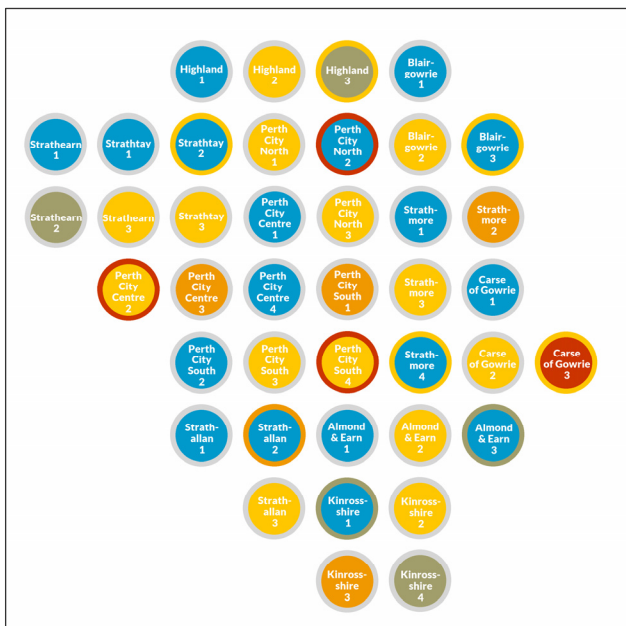
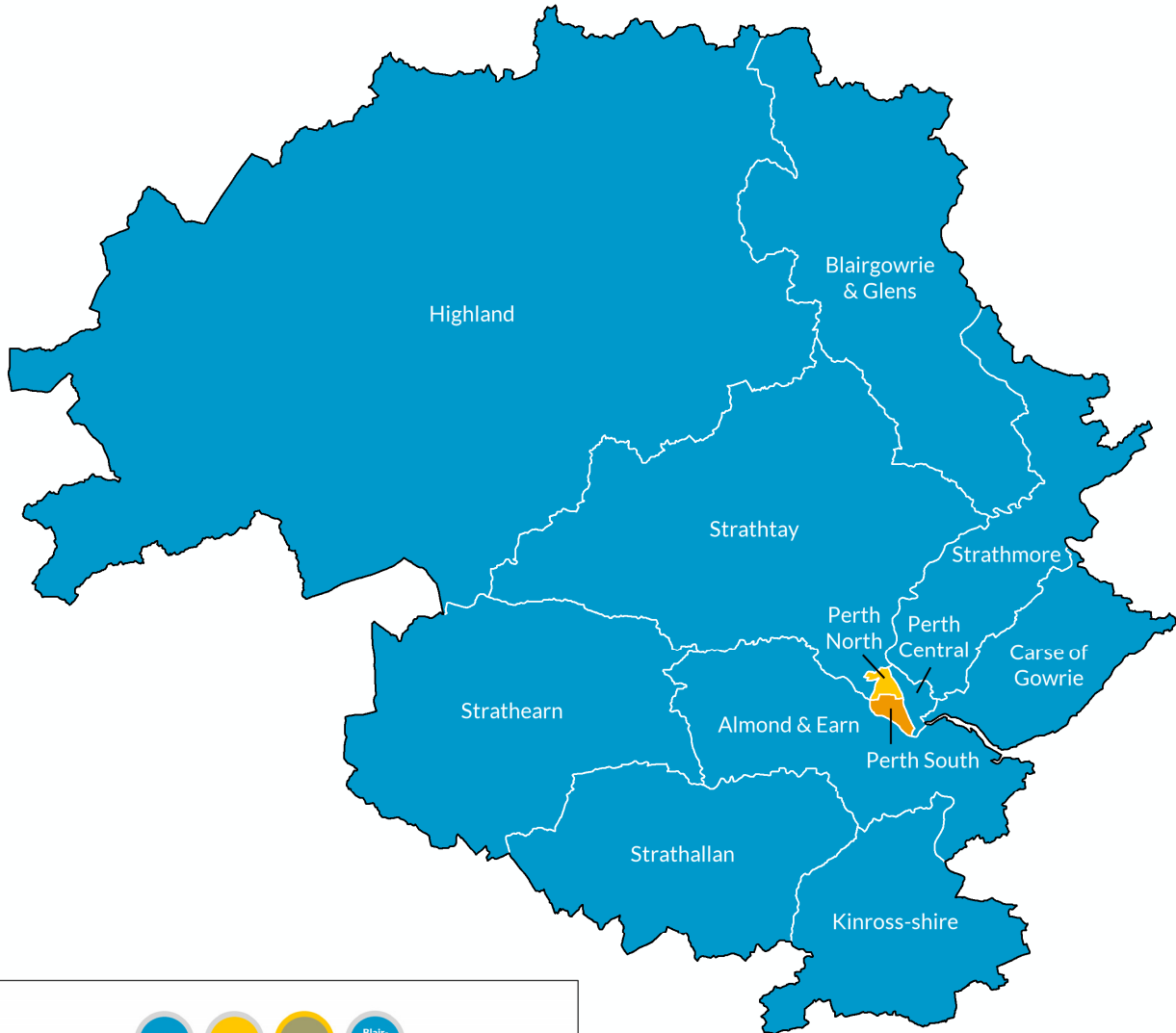
First preference votes

	Year	Elec	%Poll	Con	Lab	LD	SNP	UKIP	Grn	Ind	Other
East Mainland, South Ronaldsay and Burray	2017	2,725	52.7						19.9	80.1	
	2012	3,379	55.0				3.4			96.6	
Kirkwall East	2017	3,470	47.3							100.0	
	2012	3,391	45.8				6.0			94.0	
Kirkwall West and Orphir By-election	2017	3,466	42.3							77.0	23.0
	2014		31.3							100.0	
North Isles	2012	3,289	46.9				3.3			96.7	
	2017	1,840	58.7							100.0	
Stromness and South Isles	2012	2,536	57.1							100.0	
	2017		-							Unop	
West Mainland By-election	2012	2,210	49.0				5.7	1.0		93.3	
	2017	3,538	52.2						3.6	65.8	30.6
By-election	2015		34.1						34.1	65.9	
	2012	2,210	54.5							100.0	

Perth and Kinross

NOC
no change

Minor boundary changes



Results dashboard

Almond & Earn 1	Almond & Earn 2	Almond & Earn 3	Blairgowrie 1	Blairgowrie 2	Blairgowrie 3	Carse of Gowrie 1
Carse of Gowrie 2	Carse of Gowrie 3	Highland 1	Highland 2	Highland 3	Kinross-shire 1	Kinross-shire 2
Kinross-shire 3	Kinross-shire 4	Perth City C. 1	Perth City C. 2	Perth City C. 3	Perth City C. 4	Perth City North 1
Perth City North 2	Perth City North 3	Perth City South 1	Perth City South 2	Perth City South 3	Perth City South 4	Strathallan 1
Strathallan 2	Strathallan 3	Strathearn 1	Strathearn 2	Strathearn 3	Strathmore 1	Strathmore 2
Strathmore 3	Strathmore 4	Strathtay 1	Strathtay 2	Strathtay 3		

Gains and losses

	Gained	Lost
Conservatives	7 Almond and Earn Blairgowrie and Glens Kinross-shire Perth City North Strathallan Strathmore Strathtay	
SNP	2 Perth City Centre Perth City South	5 Blairgowrie and Glens Carse of Gowrie Highland Strathmore Strathtay
Labour	1 Carse of Gowrie	4 Perth City Centre Perth City North (2 seats, 1 abolished) Perth City South
Independent	1 Highland	2 Almond and Earn Kinross-shire
Liberal Democrats		1 Strathallan

council historic results

	Conservative		Labour		Liberal Democrat		SNP		Independent		Others	
	Seats	%votes	Seats	%votes	Seats	%votes	Seats	%votes	Seats	%votes	Seats	%votes
2017	17	40.9	1	5.2	4	12.5	15	30.2	3	6.7	0	4.5
2012	10	25.2	4	11.7	5	12.9	18	40.3	4	9.0	0	1.0
2007	12	28.1	3	8.5	8	19.7	18	37.2	0	4.8	0	1.7
2003	10	28.5	5	9.8	9	22.0	15	35.8	2	3.9	0	0.0
1999	11	28.9	6	16.4	6	16.7	15	33.9	3	4.1	0	0.0
1995	2	24.8	6	14.3	5	13.0	18	41.0	1	6.7	0	0.1
1992	16	38.8	3	8.8	2	11.3	5	32.8	3	8.3	0	0.0
1988	12	40.0	5	13.8	2	9.4	8	30.9	2	5.0	0	1.3
1984	14	43.1	6	19.8	4	20.9	1	11.6	4	4.5	0	0.1
1980	19	49.6	5	23.6	1	5.9	1	10.6	3	10.2	0	0.0
1977	19	53.2	3	16.1	0	3.2	2	16.8	5	10.7	0	0.0
1974	16	46.6	4	33.3	0	1.8	0	1.6	9	16.7	0	2.4

Almond and Earn

Westminster constituency: Ochil and South Perthshire
 Scottish Parliament constituency: Perthshire South and Kinross-shire

		1st Pref	%	stage 2	stage 3	stage 4	stage 5	stage 6	stage 7	stage 8	stage 9	stage 10
*Kathleen Baird	Con	1,724	42.1									
*Henry Anderson	SNP	882	21.5	900	905	973	1,312					
David Illingworth	Con	717	17.5	1,324								
Peter Glennie	SNP	330	8.1	332	335	380						
Chris Rennie	LD	230	5.6	254	344	436	446					
Linda M. Buchan	Grn	214	5.2	232	254							

Blairgowrie and Glens

Westminster constituency: Perth and North Perthshire
 Scottish Parliament constituency: Perthshire North

		1st Pref	%	stage 2	stage 3	stage 4	stage 5	stage 6	stage 7	stage 8	stage 9	stage 10
*Caroline Shiers	Con	1,641	36.4									
Tom McEwan	SNP	1,055	23.4	1,068	1,074	1,099	1,154					
Bob Brawn	Con	897	19.9	1,342								
Alison Mulholland	SNP	609	13.5	617	622	659	682					
Louise Ramsay	Grn	164	3.6	172	188							
Gordon R. Clark	LD	141	3.1	157	224	298						

Carse of Gowrie

Westminster constituency: Perth and North Perthshire
 Scottish Parliament constituency: Perthshire North

		1st Pref	%	stage 2	stage 3	stage 4	stage 5	stage 6	stage 7	stage 8	stage 9	stage 10
*Angus Forbes	Con	1,916	43.4									
*Beth Pover	SNP	810	18.3	830	884	910	911	1,579				
*Douglas B. Pover	SNP	668	15.1	681	692	716	716					
*Alasdair Bailey	Lab	656	14.8	826	876	1,107						
Mary S. Matheson	LD	203	4.6	424	482							
Hilary Charles	Grn	165	3.7	209								

Highland

Westminster constituency: Perth and North Perthshire
 Scottish Parliament constituency: Perthshire North

		1st Pref	%	stage 2	stage 3	stage 4	stage 5	stage 6	stage 7	stage 8	stage 9	stage 10
*Ian Campbell	Con	1,927	45.4									
*Mike Williamson	SNP	815	19.2	844	877	912	1,579					
Kirsty Gowans	SNP	734	17.3	758	791	822						
Xander McDade	Ind	449	10.6	716	770	954	1,024					
Mary McDougall	Grn	168	4.0	201								
Kenneth R. Spittal	LD	148	3.5	333	385							

Kinross-shire

Westminster constituency: Ochil and South Perthshire

Scottish Parliament constituency: Perthshire South and Kinross-shire

		1st Pref	%	stage 2	stage 3	stage 4	stage 5	stage 6	stage 7	stage 8	stage 9	stage 10
Callum Purves	Con	1,642	26.7									
Richard Watters	SNP	1,169	19.0	1,172	1,225	1,253						
*Willie Robertson	LD	1,062	17.3	1,105	1,129	1,236						
*Mike Barnacle	Ind	747	12.2	759	777	807	813	815	1,273			
*Dave Cuthbert	Ind	600	9.8	619	637	689	696	698				
John Ross	Con	489	8.0	804	807	831	832	833	907			
David MacKenzie	Lab	293	4.8	299	311							
Karen J. Grunwell	Grn	142	2.3	143								

Perth City Centre

Westminster constituency: Perth and North Perthshire

Scottish Parliament constituency: Perthshire North

		1st Pref	%	stage 2	stage 3	stage 4	stage 5	stage 6	stage 7	stage 8	stage 9	stage 10
Chris Ahern	Con	1,763	32.8									
Eric Drysdale	SNP	1,076	20.0	1,091								
*Peter A. Barrett	LD	1,038	19.3	1,314								
*Andrew Parrott	SNP	758	14.1	763	780	792	792	810	896			
Tricia Duncan	Lab	474	8.8	555	628	628	634	668	740			
Fraser C. Hunter	Grn	174	3.2	192	219	219	226	251				
Ian Thomson	SIN	78	1.5	132	152	153	173					
David W. West	Ind	22	0.4	45	55	55						

Perth City North

Westminster constituency: Perth and North Perthshire

Scottish Parliament constituency: Perthshire South and Kinross-shire

		1st Pref	%	stage 2	stage 3	stage 4	stage 5	stage 6	stage 7	stage 8	stage 9	stage 10
*Dave Doogan	SNP	1,290	35.4									
Harry Coates	Con	933	25.6									
*Callum Gillies	Lab	577	15.8	596	601	606	620	675	722			
John Rebbeck	SNP	480	13.2	798	798	199	818	837	870			
Philip J. Brown	LD	126	3.5	132	136	138	142					
*Elspeth MacLachlan	Ind	113	3.1	119	120	124	189	214				
Sam Finlayson	Ind	91	2.5	97	99	120						
Arthur A. Frater	Ind	37	1.0	38	39							

Perth City South

Westminster constituency: Perth and North Perthshire

Scottish Parliament constituency: Perthshire South and Kinross-shire

		1st Pref	%	stage 2	stage 3	stage 4	stage 5	stage 6	stage 7	stage 8	stage 9	stage 10
*Willie Wilson	LD	2,417	34.7									
Michael Jamieson	Con	1,757	25.2									
*Bob Band	SNP	1,039	14.9	1,151	1,158	1,169	1,227	1,267	1,382			
Sheila McCole	SNP	754	10.8	828	832	837	905	944	1,083			
*Alistair Munro	Lab	444	6.4	615	679	702	781	902				
Susan Bathgate	Ind	253	3.6	418	472	560	601					
Paul M. Vallot	Grn	213	3.1	306	323	337						
Damian Houston	Ind	96	1.4	176	211							

Strathallan

Westminster constituency: Ochil and South Perthshire

Scottish Parliament constituency: Perthshire South and Kinross-shire

		1st Pref	%	stage 2	stage 3	stage 4	stage 5	stage 6	stage 7	stage 8	stage 9	stage 10
*Murray Lyle	Con	1,280	28.1									
Crawford Reid	Con	1,079	23.6	1,196								
*Tom Gray	SNP	667	14.6	669	670	673	705	736	1,280			
Mairi MacDonald	SNP	578	12.7	579	580	581	616	631				
*Ann G. Gaunt	LD	538	11.8	547	564	566	628	752	789			
Thina Beyts	Lab	235	5.2	236	240	243	267					
Bruce Fumme	Grn	169	3.7	170	172	176						
Ron Rose	Ind	18	0.4	19	22							

Strathearn

Westminster constituency: Ochil and South Perthshire/Perth and North Perthshire

Scottish Parliament constituency: Perthshire South and Kinross-shire

		1st Pref	%	stage 2	stage 3	stage 4	stage 5	stage 6	stage 7	stage 8	stage 9	stage 10
Roz McCall	Con	1,204	26.5									
*Rhona Brock	Ind	1,112	24.5	1,116	1,145							
Stewart Donaldson	SNP	605	13.3	605	608	609	681	716	1,204			
Alex Menzies-Runciman	Con	590	13.0	651	670	673	687	764	769			
John Fellows	SNP	481	10.6	481	485	486	514	538				
Craig Finlay	Ind	275	6.1	276	280	283	318					
Lawrence B. Buckley	Grn	187	4.1	187	199	200						
Tina Ng-a-Mann	LD	82	1.8	82								

Strathmore

Westminster constituency: Perth and North Perthshire

Scottish Parliament constituency: Perthshire North

		1st Pref	%	stage 2	stage 3	stage 4	stage 5	stage 6	stage 7	stage 8	stage 9	stage 10
*Dennis Melloy	Con	1,833	26.7									
*Lewis D.D. Simpson	LD	1,342	19.5	1,366	1,380							
Fiona J. Sarwar	SNP	1,251	18.2	1,267	1,268	1,268	1,356	1,418				
Colin Stewart	Con	1,047	15.2	1,419								
Ian Stratton	SNP	866	12.6	869	869	870	899	941				
Alan Livingstone	Ind	270	3.9	277	282	283	358					
Michael P. Gallagher	Grn	268	3.9	275	277	277						

Strathtay

Westminster constituency: Perth and North Perthshire/Ochil and South Perthshire

Scottish Parliament constituency: Perthshire North

		1st Pref	%	stage 2	stage 3	stage 4	stage 5	stage 6	stage 7	stage 8	stage 9	stage 10
Anne Jarvis	Con	1,307	25.3									
Ian James	Con	1,015	19.6	1,028	1,067	1,091	1,223	1,237				
*Grant Laing	SNP	1,009	19.5	1,009	1,033	1,094	1,164	2,133				
*John Kellas	SNP	945	18.3	945	955	1,018	1,112					
Frank Stevenson	Lab	463	9.0	463	510	593						
Elsbeth A. Coutts	Grn	219	4.2	219	277							
Alex Linklater	LD	212	4.1	212								

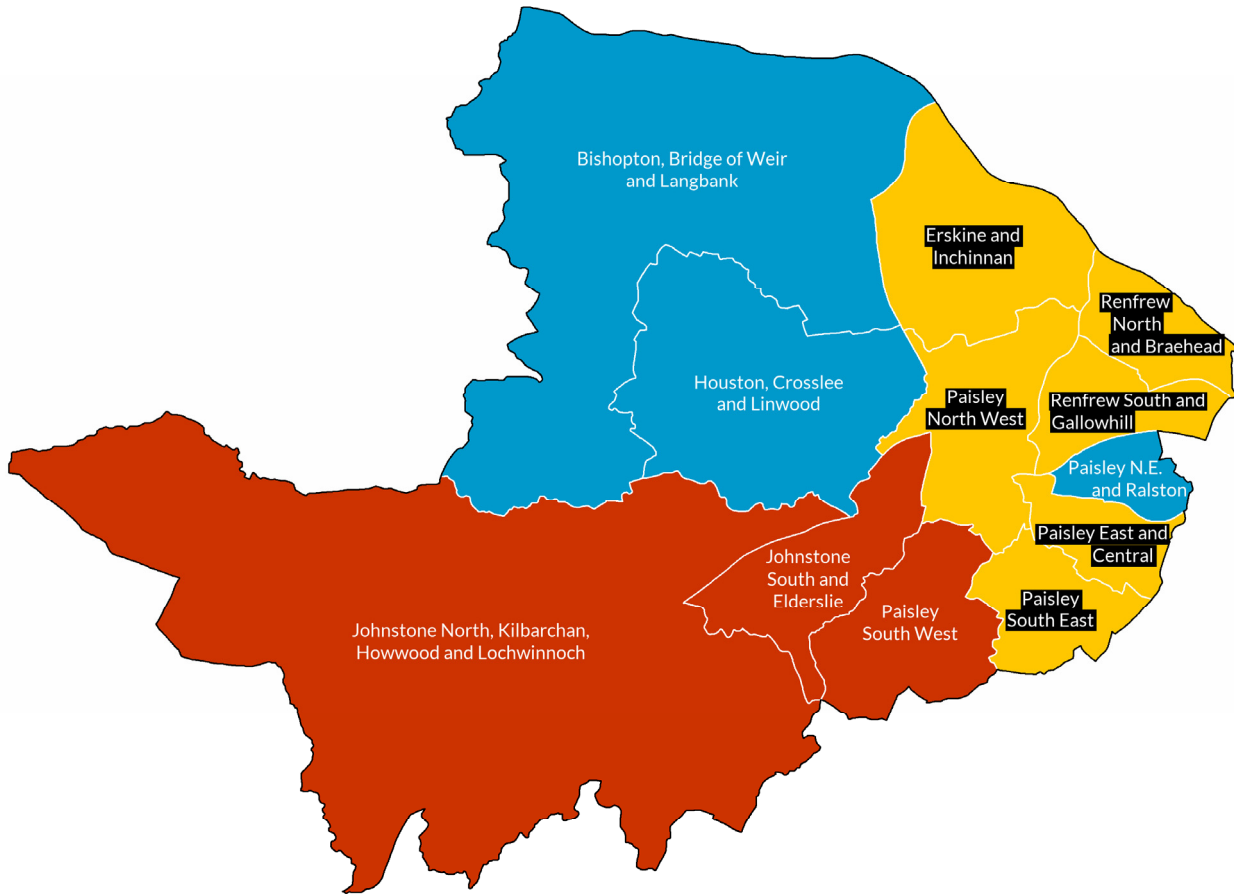
Summary of results: Perth and Kinross

First preference votes

	Year	Elec	%Poll	Con	Lab	LD	SNP	UKIP	Grn	Ind	Other
Almond and Earn By-election	2017	7,626	55.2	59.6		5.6	29.6		5.2		
	2016		39.3	10.8	21.1	3.1	43.0	1.9	20.1		
	2012	8,506	43.8	30.1	40.0	6.6	41.2			12.0	
Blairgowrie and Glens	2017	8,607	53.6	56.3		3.1	36.9		3.6		
	2012	8,641	46.2	33.5	8.2	2.7	55.6				
Carse of Gowrie	2017	7,830	57.3	43.4	14.8	4.6	33.4		3.7		
	2012	7,155	45.7	32.5	15.3	5.5	46.8				
Highland	2017	7,379	58.4	45.4		3.5	36.5		4.0	10.6	
	2012	6,958	50.3	23.9	4.1	6.2	48.4			17.4	
Kinross-shire	2017	10,639	58.3	34.7	4.8	17.3	19.0		2.3	22.0	
	2012	9,796	47.8	15.0	5.0	18.9	22.9		1.7	36.6	
Perth City Centre By-election	2017	12,334	44.7	32.8	8.8	19.3	34.1		3.2	0.4	1.5
	2015		63.9	23.9	13.4	10.0	51.1			1.7	
	2012	11,333	38.1	16.6	17.4	21.1	36.5			8.4	
Perth City North	2017	9,130	41.1	25.6	15.8	3.5	48.6			6.6	
	2012	12,229	32.9	10.4	36.4	3.2	50.0				
Perth City South	2017	12,881	55.0	25.2	6.4	34.7	25.7		3.1	5.0	
	2012	11,017	45.9	21.3	11.0	31.4	27.6		4.5	4.2	
Strathallan	2017	8,524	54.5	51.7	5.2	11.8	27.3		3.7	0.4	
	2012	7,655	41.5	34.0	10.0	18.0	38.0				
Strathearn	2017	8,560	54.4	39.5		1.8	23.9		4.1	30.6	
	2012	8,386	44.3	39.3	8.8	2.9	30.8			18.3	
Strathmore	2017	6,877	57.9	41.9		19.5	30.8		3.9	3.9	
	2012	11,401	47.1	23.7	6.1	20.4	41.7		2.8	5.3	
Strathtay	2017	9,109	57.6	44.9	9.0	4.1	37.8		4.2		
	2012	7,003	46.0	31.4	9.5	4.5	54.5				

Renfrewshire

Labour lose to
NOC



Results dashboard

Bishopton 1	Bishopton 2	Bishopton 3	Erskine 1	Erskine 2	Erskine 3	Erskine 4
Houston 1	Houston 2	Houston 3	Houston 4	Johnstone North 1	Johnstone North 2	Johnstone North 3
Johnstone North 4	Johnstone South 1	Johnstone South 2	Johnstone South 3	Johnstone South 4	Paisley East 1	Paisley East 2
Paisley East 3	Paisley N.E. 1	Paisley N.E. 2	Paisley N.E. 3	Paisley N.W. 1	Paisley N.W. 2	Paisley N.W. 3
Paisley N.W. 4	Paisley S.E. 1	Paisley S.E. 2	Paisley S.E. 3	Paisley S.W. 1	Paisley S.W. 2	Paisley S.W. 3
Paisley S.W. 4	Renfrew North 1	Renfrew North 2	Renfrew North 3	Renfrew North 4	Renfrew South 1	Renfrew South 2
Renfrew South 3						

Gains and losses

	Gained		Lost	
Conservatives	7	Erskine and Inchinnan Houston, Croslee and Linwood Johnstone North, Kilbarchan, Howwood and Lochwinnoch (new seat) Johnstone South and Elderslie Paisley North East and Ralston Paisley North West Renfrew North and Braehead (new seat)		
SNP	6	Johnstone South and Elderslie Paisley East and Central (2 new seats) Paisley South West Renfrew North and Braehead (new seat) Renfrew South and Gallowhill	3	Houston, Croslee and Linwood Johnstone North, Kilbarchan, Howwood and Lochwinnoch Paisley North East and Ralston (seat abolished)
Labour	1	Paisley East and Central (new seat)	9	Erskine and Inchinnan Johnstone South and Elderslie (2 seats) Paisley North East and Ralston Paisley North West Paisley South East (seat abolished) Paisley South West Renfrew North and Braehead Renfrew South and Gallowhill
Independent	1	Johnstone North, Kilbarchan, Howwood and Lochwinnoch		

council historic results

	Conservative		Labour		Liberal Democrat		SNP		Independent		Others	
	Seats	%votes	Seats	%votes	Seats	%votes	Seats	%votes	Seats	%votes	Seats	%votes
2017	8	21.0	13	28.2	1	4.1	19	37.6	2	5.3	0	3.7
2012	1	9.1	22	47.6	1	4.4	15	35.3	1	1.6	0	2.1
2007	2	11.5	17	36.8	4	9.7	17	35.4	0	3.6	0	3.0
2003	1	8.9	21	36.8	3	9.7	15	39.3	0	0.6	0	4.7
1999	1	10.7	21	41.9	3	7.9	15	37.6	0	1.9	0	0.0
1995	2	7.8	22	46.1	3	5.9	13	38.7	0	0.0	0	1.5
1992	8	22.0	23	39.3	2	4.3	12	33.7	0	0.5	0	0.2
1988	6	18.4	32	48.6	3	7.1	4	25.0	0	0.8	0	0.4
1984	5	18.3	35	53.3	2	10.3	3	16.4	5	1.2	0	0.5
1980	4	18.8	34	56.4	0	2.7	1	16.6	1	3.7	0	1.9
1977	11	29.9	14	35.0	0	0.0	11	26.6	3	5.6	1	2.9
1974	10	32.2	25	49.2	0	0.5	1	5.0	3	9.8	1	3.2

Bishopston, Bridge of Weir and Langbank

Westminster constituency: Paisley and Renfrewshire North/Paisley and Renfrewshire South
 Scottish Parliament constituency: Renfrewshire North and West

		1st Pref	%	stage 2	stage 3	stage 4	stage 5	stage 6	stage 7	stage 8	stage 9	stage 10
*James MacLaren	Con	2,552	45.5									
Natalie Don	SNP	1,783	31.8									
Colin McCulloch	Lab	896	16.0	1,213	1,289	1,407						
Elliot A. Harrison	LD	212	3.8	538	578	734						
Ellen Hofer-Franz	Grn	170	3.0	231	407							

Erskine and Inchinnan

Westminster constituency: Paisley and Renfrewshire North
 Scottish Parliament constituency: Renfrewshire North and West

		1st Pref	%	stage 2	stage 3	stage 4	stage 5	stage 6	stage 7	stage 8	stage 9	stage 10
*Iain Nicolson	SNP	1,441	22.5									
Tom Begg	Con	1,333	20.9									
*Jim Harte	Lab	924	14.5	928	936	947	973	995	1,173	1,910		
Michelle Campbell	SNP	914	14.3	1,043	1,045	1,050	1,060	1,125	1,278	1,324		
*Sam Mullin	Lab	834	13.1	842	847	853	863	868	998			
Andy Cameron	Ind	687	10.8	694	706	712	743	772				
Mairi Cranie	Grn	115	1.8	119	120	131	145					
John Boyd	LD	104	1.6	107	116	117						
Jim Halfpenny	TUSC	41	0.6	42	42							

Houston, Crosslee and Linwood

Westminster constituency: Paisley and Renfrewshire North/Paisley and Renfrewshire South
 Scottish Parliament constituency: Renfrewshire North and West/Renfrewshire South

		1st Pref	%	stage 2	stage 3	stage 4	stage 5	stage 6	stage 7	stage 8	stage 9	stage 10
Scott Kerr	Con	1,574	28.0									
*Audrey Doig	SNP	1,204	21.4									
James Sheridan	Lab	935	16.6	994	996	1,024	1,079	1,222				
Alison J. Dowling	Lab	786	14.0	853	858	885	975	1,211				
Robert Innes	SNP	774	13.8	788	849	929	955					
Helen L. Speirs	Grn	195	3.5	221	225							
Allan Heron	LD	162	2.9	272	273	319						

Johnstone North, Kilbarchan, Howwood and Lochwinnoch

Westminster constituency: Paisley and Renfrewshire South
 Scottish Parliament constituency: Renfrewshire South

		1st Pref	%	stage 2	stage 3	stage 4	stage 5	stage 6	stage 7	stage 8	stage 9	stage 10
*Derek Bibby	Lab	1,204	19.8	1,207	1,209	1,228						
Emma Rodden	SNP	1,099	18.0	1,106	1,108	1,111	1,111	1,198	1,264			
Bill Binks	Con	1,062	17.4	1,062	1,082	1,099	1,108	1,204	1,205	1,233		
*Andy Doig	Ind	892	14.6	892	898	913	966	1,101	1,102	1,430		
Graeme R. Stockton	SNP	829	13.6	830	830	833	881	906	944			
*Christopher Gilmour	Lab	613	10.1	616	616	626	657					
Sarah E. Anderson	Grn	259	4.3	263	264	281						
William Duff	LD	82	1.4	83	83							
Cheryl O'Brien	UKIP	32	0.5	33								
Geoffrey R. Knowles	Soc	25	0.4									

Johnstone South and Elderslie

Westminster constituency: Paisley and Renfrewshire South
Scottish Parliament constituency: Renfrewshire South

		1st Pref	%	stage 2	stage 3	stage 4	stage 5	stage 6	stage 7	stage 8	stage 9	stage 10
*John Hood	Lab	1,448	26.2									
Jacqueline Cameron	SNP	1,392	25.1									
Alistair MacKay	Con	962	17.4	979	982	996	1,151					
Andy Steel	SNP	644	11.6	660	907	973	1,052	1,054	1,235			
*John Caldwell		495	8.9	513	518	543						
Thomas D. Wallace	Lab	444	8.0	683	687	727	868	883				
Megan Tait	Grn	153	2.8	162	172							

Paisley East and Central

Westminster constituency: Paisley and Renfrewshire South
Scottish Parliament constituency: Paisley

		1st Pref	%	stage 2	stage 3	stage 4	stage 5	stage 6	stage 7	stage 8	stage 9	stage 10
John McNaughtan	SNP	1,007	26.5									
Carolann Davidson	Lab	821	21.6	823	850	885	1,242					
John Cameron	Con	638	16.8	638	666	677	691	747				
*Will Mylet	SNP	608	16.0	658	669	792	806	843	938			
Stuart A. McAusland	Lab	411	10.8	412	418	439						
Daniel A. Speirs	Grn	208	5.5	210	227							
Samantha Allan	LD	105	2.8	106								

Paisley North East and Ralston

Westminster constituency: Paisley and Renfrewshire North/Paisley and Renfrewshire South
Scottish Parliament constituency: Paisley

		1st Pref	%	stage 2	stage 3	stage 4	stage 5	stage 6	stage 7	stage 8	stage 9	stage 10
Neill Graham	Con	1,091	22.7	1,091	1,095	1,099	1,103	1,311				
Jennifer Adam-McGregor	SNP	874	18.2	881	888	932	941	1,009	1,021	1,024	1,882	
John Clark	SNP	862	17.9	863	865	899	905	946	959	964		
*Jim Sharkey	Lab	835	17.4	839	845	871	1,167	1,311				
Catriona Campbell	LD	562	11.7	566	577	606	618					
*Maureen Sharkey	Lab	316	6.6	316	318	339						
Duncan MacIntosh	Grn	170	3.5	185	201							
Billy Carlin	Ind	50	1.1	58								
Lindsay Brown	Soc	44	0.9									

Paisley North West

Westminster constituency: Paisley and Renfrewshire North/Paisley and Renfrewshire South
Scottish Parliament constituency: Paisley/Renfrewshire North and West

		1st Pref	%	stage 2	stage 3	stage 4	stage 5	stage 6	stage 7	stage 8	stage 9	stage 10
*Kenny MacLaren	SNP	1,303	26.8									
Karen Kennedy	Lab	850	17.5	859	870	878	901	924	971			
*Mags MacLaren	SNP	811	16.7	1,100								
John McIntyre	Con	657	13.5	659	661	664	692	717	752			
Tommy Williams	Lab	493	10.1	498	506	512	527	559	593			
Andy Doyle		211	4.3	215	223	227	233	285				
Beth Douglas	Grn	188	3.9	196	238	252	283	296	360			
John G. McIntyre	Ind	185	3.8	188	195	198	201					
Jack Clark	LD	123	2.5	125	128	130						
Sandra Webster	Soc	42	0.9	43	49							

Paisley South East

Westminster constituency: Paisley and Renfrewshire South

Scottish Parliament constituency: Paisley

		1st Pref	%	stage 2	stage 3	stage 4	stage 5	stage 6	stage 7	stage 8	stage 9	stage 10
*Marie McGurk	SNP	1,047	22.8	1,053	1,059	1,101	1,112	1,118	1,749			
Eddie Devine	Lab	1,009	22.0	1,009	1,031	1,048	1,207					
Sheila Fulton	Con	695	15.1	695	717	728	751	759	766	792	1,047	
Janette Swanson	SNP	664	14.4	667	671	708	720	722				
*Paul Mack	Ind	648	14.1	649	666	687	730	739	766	951	1,249	
Ben Smith	Lab	250	5.4	250	273	296						
Emma L. McShane	Grn	156	3.4	157	171							
Michael T. Wilson	LD	114	2.5	115								
John Miller	Soc	14	0.3									

Paisley South West

Westminster constituency: Paisley and Renfrewshire South

Scottish Parliament constituency: Paisley

		1st Pref	%	stage 2	stage 3	stage 4	stage 5	stage 6	stage 7	stage 8	stage 9	stage 10
Kevin Montgomery	Lab	1,457	26.0									
*Eileen McCartin	LD	993	17.7	1,091	1,145							
*Lorraine Cameron	SNP	972	17.3	999	1,041	1,044	1,432					
James Halpin	Con	751	13.4	794	803	813	820	825				
Stephen Burns	SNP	724	12.9	740	757	759	918	1,182				
Brian A. McGuire	SNP	560	10.0	582	601	603						
Sean M. Lafferty	Grn	157	2.8	184								

Renfrew North and Braehead

Westminster constituency: Paisley and Renfrewshire North

Scottish Parliament constituency: Renfrewshire North and West

		1st Pref	%	stage 2	stage 3	stage 4	stage 5	stage 6	stage 7	stage 8	stage 9	stage 10
John Shaw	SNP	1,335	24.6									
*Bill Brown	Lab	1,104	20.4									
Jane Strang	Con	1,084	20.0	1,087								
Lisa-Marie Hughes	SNP	832	15.4	1,050	1,051	1,051	1,066	1,088				
*Alexander Murrin	Lab	645	11.9	653	668	669	697	737				
Peter Morton	Ind	153	2.8	156	156	157	179					
Nathalie Rosset	Grn	145	2.7	149	149	149	181	223				
Ross Stalker	LD	123	2.3	126	126	126						

Renfrew South and Gallowhill

Westminster constituency: Paisley and Renfrewshire North

Scottish Parliament constituency: Renfrewshire North and West

		1st Pref	%	stage 2	stage 3	stage 4	stage 5	stage 6	stage 7	stage 8	stage 9	stage 10
*Cathy McEwan	SNP	1,079	27.0									
Mark Dougan	Con	715	17.9	716	718	736	775	825				
*Jim Paterson	SNP	709	17.7	774	785	829	856	889	1,004			
Edward Grady	Lab	708	17.7	712	717	727	1,239					
*Margaret Devine	Lab	626	15.7	628	634	657						
Graham F. Batin	Grn	114	2.9	116	131							
Richard Neville	TUSC	48	1.2	49								

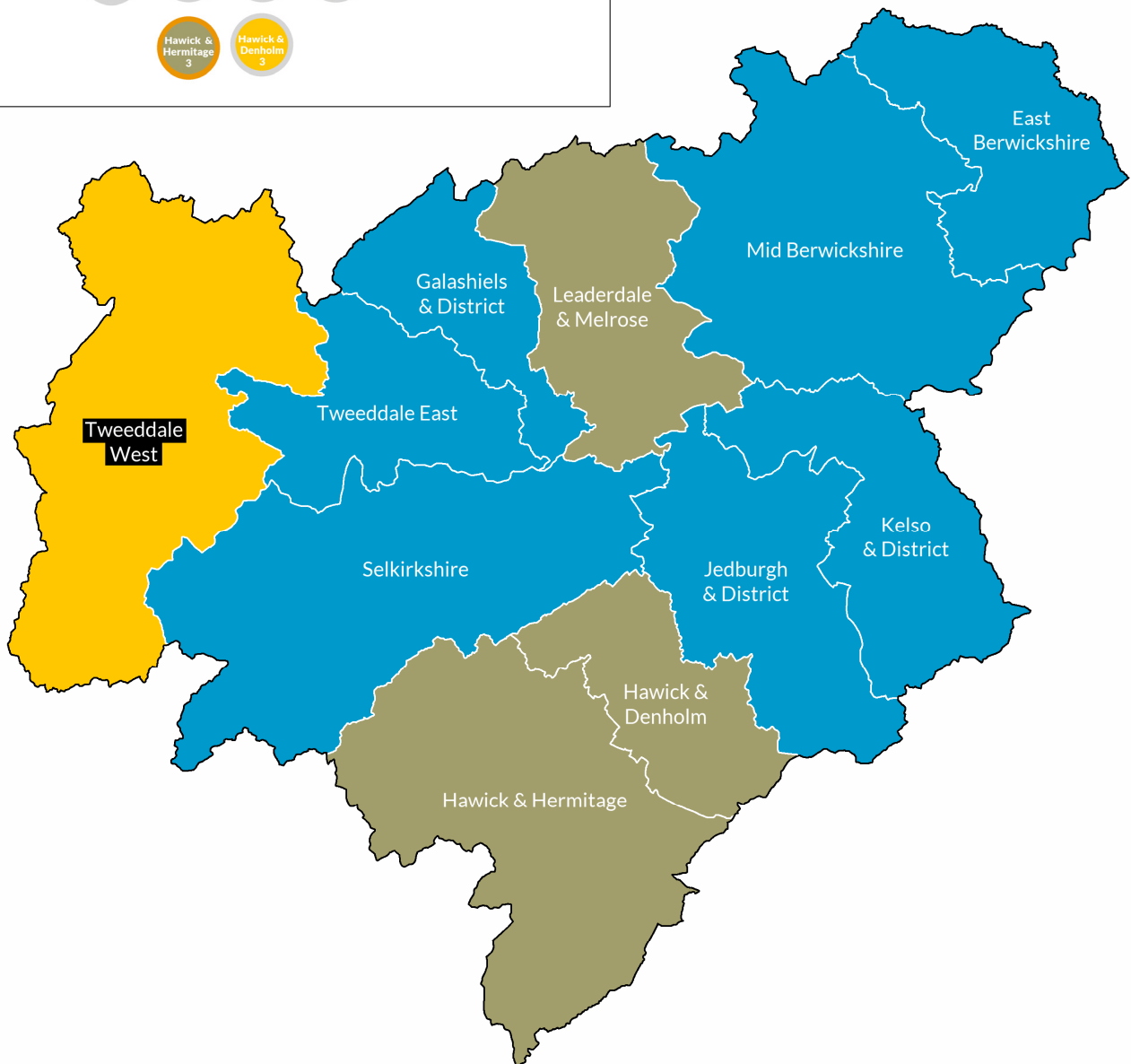
Summary of results: Renfrewshire

First preference votes

	Year	Elec	%Poll	Con	Lab	LD	SNP	UKIP	Grn	Ind	Other
Bishopston, Bridge of Weir and Langbank	2017	10,269	55.1	45.5	16.0	3.8	31.8		3.0		
	2012	9,063	46.9	29.3	30.3	4.1	34.8				1.5
Erskine and Inchinnan	2017	13,223	49.4	20.9	27.6	1.6	36.8		1.8	10.8	0.6
	2012	13,182	41.6	6.9	46.2	2.1	42.1				2.7
Houston, Crosslee and Linwood	2017	11,933	48.1	28.0	30.6	2.9	35.2		3.5		
	2012	11,948	43.0	11.8	53.1	1.8	32.1				1.2
Johnstone North, Kilbarchan, Howwood and Lochwinnoch	2017	11,529	54.1	17.4	29.9	1.4	31.6	0.5	4.3	14.6	0.4
	2012	10,258	47.0	8.5	53.3	2.5	33.5				2.2
Johnstone South and Elderslie	2017	12,542	45.5	17.4	34.2		36.7		2.8	8.9	
	2012	13,147	42.9	6.8	63.2	2.1	25.6				2.4
Paisley East and Central	2017	9,117	42.6	16.8	32.4	2.8	43.3		5.5		
Paisley North East and Ralston	2017	8,949	54.6	22.7	24.0	11.7	36.1		3.5	1.1	0.9
Paisley East and Ralston	2012	12,948	44.2	10.3	40.9	9.1	37.2				2.5
Paisley North West	2017	12,658	39.4	13.5	27.6	2.5	43.5		3.9	8.1	0.9
	2012	13,172	35.0	6.3	45.7	4.7	34.7			5.4	3.2
Paisley South East	2017	9,253	50.7	15.1	27.4	2.5	37.2		3.4	14.1	0.3
Paisley South	2012	13,993	42.1	7.2	48.1	2.0	30.2			11.1	1.3
Paisley South West	2017	11,725	48.8	13.4	26.0	17.7	40.2		2.8		
	2012	11,960	42.8	5.2	45.8	14.7	32.3				2.1
Renfrew North and Braehead	2017	12,118	45.9	20.0	32.3	2.3	40.0		2.7	2.8	
Renfrew North	2012	9,751	42.8	5.5	44.6	2.4	46.0				1.4
Renfrew South and Gallowhill By-election	2017	9,291	44.2	17.9	33.4		44.7		2.9		1.2
	2016		26.2	13.4	36.9	1.9	47.8				
	2012	10,578	42.1	4.5	48.1	2.0	43.3				2.1

Scottish Borders

NOC
no change



Results dashboard

E. Berwickshire 1	E. Berwickshire 2	E. Berwickshire 3	Galashiels 1	Galashiels 2	Galashiels 3	Galashiels 4
Hawick Denholm 1	Hawick Denholm 2	Hawick Denholm 3	Hawick & Herm 1	Hawick & Herm 2	Hawick & Herm 3	Jedburgh 1
Jedburgh 2	Jedburgh 3	Kelso 1	Kelso 2	Kelso 3	Leaderdale 1	Leaderdale 2
Leaderdale 3	M. Berwickshire 1	M. Berwickshire 2	M. Berwickshire 3	Selkirkshire 1	Selkirkshire 2	Selkirkshire 3
Tweeddale East 1	Tweeddale East 2	Tweeddale East 3	Tweeddale West 1	Tweeddale West 2	Tweeddale West 3	

Gains and losses

	Gained		Lost	
Conservatives	5	East Berwickshire Galashiels and District Jedburgh and District Leaderdale and Melrose Mid Berwickshire		
Independent	3	Tweeddale East Galashiels and District Hawick and Hermitage	2	East Berwickshire Jedburgh and District
SNP	1	Selkirkshire	1	Galashiels and District
Liberal Democrats			4	Hawick and Hermitage Mid Berwickshire Selkirkshire Tweeddale East
Borders Party			2	Galashiels and District Leaderdale and Melrose

council historic results

	Conservative		Labour		Liberal Democrat		SNP		Independent		Others	
	Seats	%votes	Seats	%votes	Seats	%votes	Seats	%votes	Seats	%votes	Seats	%votes
2017	15	42.7	0	2.8	2	8.4	9	22.0	8	21.8	0	2.3
2012	10	23.2	0	6.3	6	16.5	9	20.7	7	22.7	2	10.5
2007	11	26.8	0	1.9	10	24.6	6	18.8	5	21.1	2	6.8
2003	10	28.5	0	1.4	8	24.5	1	11.5	15	32.2	0	1.9
1999	1	16.9	1	5.4	14	28.1	4	18.1	14	31.6	0	0.0
1995	3	14.8	2	3.3	15	24.0	8	18.9	30	39.0	0	0.0
1994	16	15.2	0	0.0	11	26.3	17	25.7	20	32.7	0	0.0
1992	9	13.4	1	4.9	5	9.7	3	17.0	32	53.2	1	1.8
1990	3	24.4	0	3.1	6	21.2	2	19.3	12	32.3	0	0.0
1988	12	20.8	2	6.4	2	3.5	4	16.1	32	50.7	1	2.8
1986	6	19.4	0	0.0	2	5.2	1	18.7	14	56.7	0	0.0
1984	14	18.2	2	5.6	5	16.4	0	2.3	33	57.4	0	0.0
1982	8	33.6	0	9.0	3	22.6	0	0.0	12	34.7	0	0.0
1980	17	34.8	1	13.2	0	0.0	0	0.0	36	52.0	0	0.0
1978	9	16.2	0	9.5	1	14.6	1	2.9	12	52.7	0	4.2
1977	13	16.1	1	9.4	3	5.6	0	1.5	37	67.5	0	0.0
1974	7	20.4	0	1.1	3	24.5	0	1.9	13	52.2	0	0.0
1974	9	8.1	1	4.5	0	0.0	0	0.0	44	87.3	0	0.0

East Berwickshire

Westminster constituency: Berwickshire, Roxburgh and Selkirk

Scottish Parliament constituency: Ettrick, Roxburgh and Berwickshire

		1st Pref	%	stage 2	stage 3	stage 4	stage 5	stage 6	stage 7	stage 8	stage 9	stage 10
*Jim Fullarton	Con	1,505	35.6									
Carol Hamilton	Con	979	23.1	1,357								
Helen Laing	SNP	831	19.6	835	841	893	932	1,001	1,203			
Eddy Coulson	Lab	301	7.1	309	328	359	408					
Danny Robertson	LD	276	6.5	296	352	398	475	627				
Michael Clift	Ind	178	4.2	185	233	259						
Kate Duncan	Grn	162	3.8	166	178							

Galashiels and District

Westminster constituency: Berwickshire, Roxburgh and Selkirk

Scottish Parliament constituency: Midlothian South, Tweeddale and Lauderdale

		1st Pref	%	stage 2	stage 3	stage 4	stage 5	stage 6	stage 7	stage 8	stage 9	stage 10
Euan Jardine	Con	1,292	28.5									
Andy Anderson	SNP	907	20.0									
*Sandy Aitchison	Ind	539	11.9	613	640	732	916					
*John Mitchell	SNP	523	11.5	530	559	598	647					
Harry Scott	Ind	460	10.1	518	532	592	753	757	988			
*Bill White	Ind	396	8.7	441	462	522						
Caledonia Bhatia	LD	249	5.5	316	369							
David Sharp	Lab	167	3.7	189								

Hawick and Denholm

Westminster constituency: Berwickshire, Roxburgh and Selkirk

Scottish Parliament constituency: Ettrick, Roxburgh and Berwickshire

		1st Pref	%	stage 2	stage 3	stage 4	stage 5	stage 6	stage 7	stage 8	stage 9	stage 10
*Stuart Marshall	Ind	2,283	63.3									
Neil Richards	Con	596	16.5	952								
Clair Ramage	SNP	478	13.3	696	697	738	764	905				
Ian Turnbull	LD	140	3.9	393	410	432	471					
David Byrne	Lab	57	1.6	98	101	114						
Kevin Ferguson	Grn	51	1.4	93	95							

Hawick and Hermitage

Westminster constituency: Berwickshire, Roxburgh and Selkirk

Scottish Parliament constituency: Ettrick, Roxburgh and Berwickshire

		1st Pref	%	stage 2	stage 3	stage 4	stage 5	stage 6	stage 7	stage 8	stage 9	stage 10
*Watson McAteer	Ind	1,496	43.2									
*George Turnbull	Con	912	26.4									
*Davie Paterson	Ind	665	19.2	936								
Iain Whyte	SNP	386	11.2	482								

Jedburgh and District

Westminster constituency: Berwickshire, Roxburgh and Selkirk

Scottish Parliament constituency: Ettrick, Roxburgh and Berwickshire

		1st Pref	%	stage 2	stage 3	stage 4	stage 5	stage 6	stage 7	stage 8	stage 9	stage 10
*Sandy Scott	Con	1,094	28.5									
Scott Hamilton	Con	1,026	26.8									
*Jim Brown	SNP	755	19.7	759	760	768	795	877	1,150			
*Rory Stewart	Ind	600	15.6	633	657	708	747	801				
Charles Strang	Grn	171	4.5	179	183	185	218					
Kenryck Lloyd-Jones	Lab	119	3.1	128	133	135						
Harvey Oliver	Ind	70	1.8	82	90							

Kelso and District

Westminster constituency: Berwickshire, Roxburgh and Selkirk
 Scottish Parliament constituency: Ettrick, Roxburgh and Berwickshire

		1st Pref	%	stage 2	stage 3	stage 4	stage 5	stage 6	stage 7	stage 8	stage 9	stage 10
*Tom Weatherston	Con	1,212	28.0									
*Simon Mountford	Con	1,083	25.0									
Alison Lamond	SNP	713	16.5	715	715	731	749	809	850			
Euan Robson	LD	636	14.7	675	675	700	741	788	955			
Ian H. Aitchison	Ind	333	7.7	362	362	389	401	424				
Colin Shaugnessy	Grn	129	3.0	133	133	144	164					
Sally Prentice	Lab	116	2.7	119	119	124						
Colin McGrath	Ind	104	2.4	114	114							

Leaderdale and Melrose

Westminster constituency: Berwickshire, Roxburgh and Selkirk
 Scottish Parliament constituency: Midlothian South, Tweeddale and Lauderdale

		1st Pref	%	stage 2	stage 3	stage 4	stage 5	stage 6	stage 7	stage 8	stage 9	stage 10
*David Parker	Ind	1,149	25.2									
Tom Miers	Con	934	20.5	935	951	1,014	1,477					
Kevin Drum	SNP	811	17.8	812	833	904	911	916	1,105			
Diana Findlay	Con	523	11.5	524	544	530						
*Iain Gillespie	Ind	510	11.2	513	586	720	744	871				
John Paton Day	LD	426	9.4	428	474							
Rebecca Fraser	Ind	202	4.4	203								

Mid Berwickshire

Westminster constituency: Berwickshire, Roxburgh and Selkirk
 Scottish Parliament constituency: Ettrick, Roxburgh and Berwickshire

		1st Pref	%	stage 2	stage 3	stage 4	stage 5	stage 6	stage 7	stage 8	stage 9	stage 10
*John Greenwell	Con	1,592	35.1									
Mark Rowley	Con	1,096	24.1	1,434								
*Donald Moffat	SNP	962	21.2	983	995	1,023	1,125	1,436				
*Frances Renton	LD	539	11.9	577	665	729	816					
David Smith	Lab	175	3.9	181	201	249						
Pauline Stewart	Grn	177	3.9	180	200							

Selkirkshire

Westminster constituency: Berwickshire, Roxburgh and Selkirk
 Scottish Parliament constituency: Ettrick, Roxburgh and Berwickshire

		1st Pref	%	stage 2	stage 3	stage 4	stage 5	stage 6	stage 7	stage 8	stage 9	stage 10
*Michelle Ballantyne	Con	1,081	27.0									
Elaine Thornton-Nicol	SNP	888	22.2	889	941	956	983	1,031				
Trevor Adams	Con	606	15.1	661	663	675	694	713	713	763		
*Gordon Edgar	Ind	514	12.8	524	531	569	607	646	652	847	1,083	
Kenneth Gunn	Ind	392	9.8	396	403	417	429	456	464			
Scott Redpath	Lab	147	3.7	148	165	176	219					
Nancy Norman	LD	134	3.3	136	163	171						
David Black	Ind	123	3.1	124	125							
Barbara Harvie	Grn	122	3.0	123								

Tweeddale East

Westminster constituency: Dumfriesshire, Clydesdale and Tweeddale/Berwickshire, Roxburgh and Selkirk
 Scottish Parliament constituency: Midlothian South, Tweeddale and Lauderdale

		1st Pref	%	stage 2	stage 3	stage 4	stage 5	stage 6	stage 7	stage 8	stage 9	stage 10
Shona Haslam	Con	1,804	37.6									
*Stuart Bell	SNP	960	20.0	972	1,443							
Robin Tatler	Ind	793	16.5	970	1,014	1,093	1,701					
Amanda J. Kubie	LD	650	13.6	882	931	1,004						
Simon Ritchie	SNP	585	12.2	591								

Tweeddale West

Westminster constituency: Dumfriesshire, Clydesdale and Tweeddale
 Scottish Parliament constituency: Midlothian South, Tweeddale and Lauderdale

		1st Pref	%	stage 2	stage 3	stage 4	stage 5	stage 6	stage 7	stage 8	stage 9	stage 10
Heather Anderson	SNP	1,160	25.2									
Eric Small	Con	1,036	22.5	1,036	1,040	1,097	1,115	1,123	1,928			
John Anderson	Con	984	21.3	984	987	1,003	1,018	1,030				
Kris Chapman	LD	768	16.7	769	783	820	891	1,073	1,192			
Catriona Hamilton	Grn	218	4.7	221	238	263	333					
Julia Reid	Lab	201	4.4	202	206	225						
Tommy Davidson	Ind	170	3.7	171	191							
Michael Needham	Ind	73	1.6	73								

Summary of results: Scottish Borders

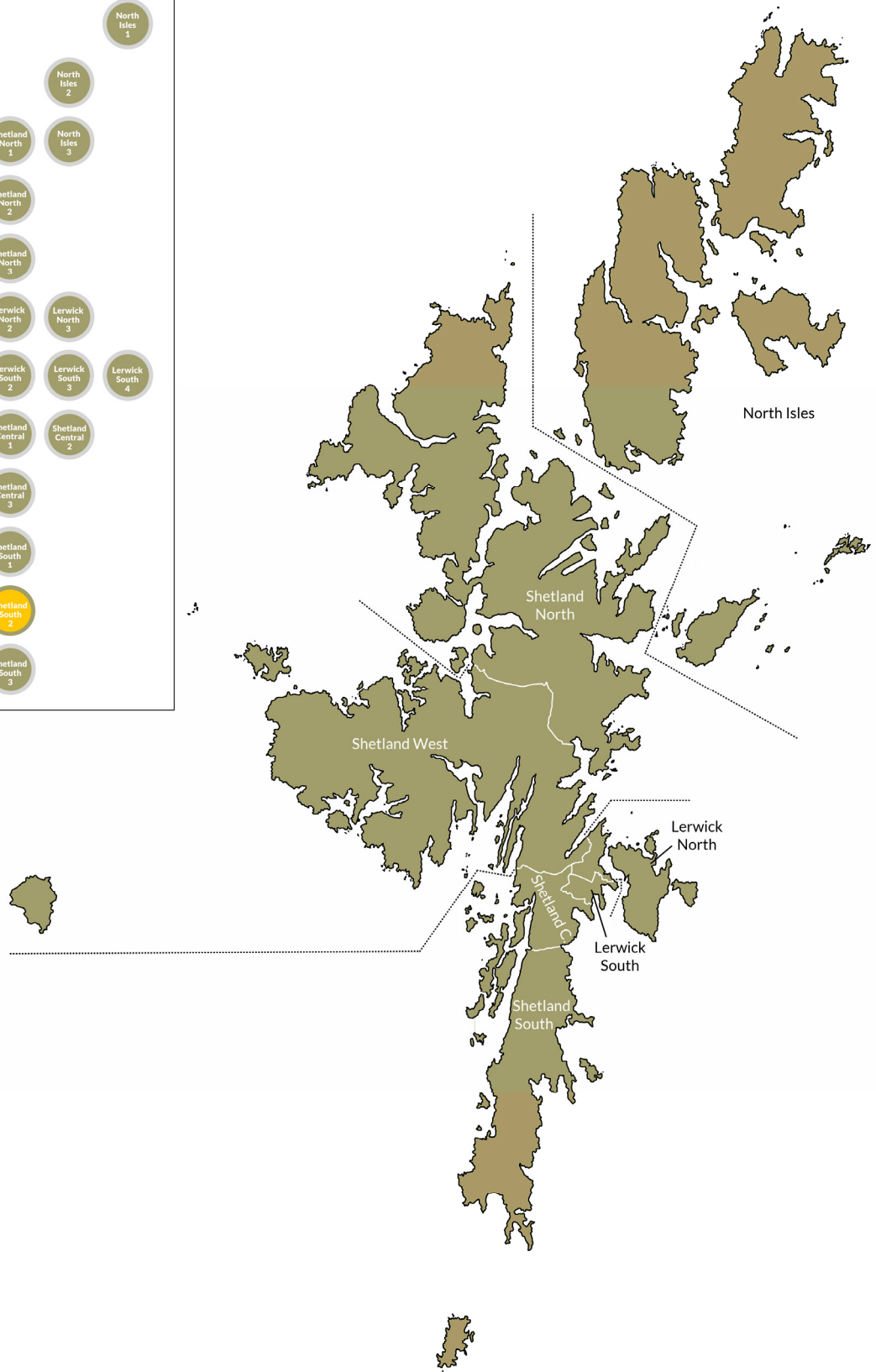
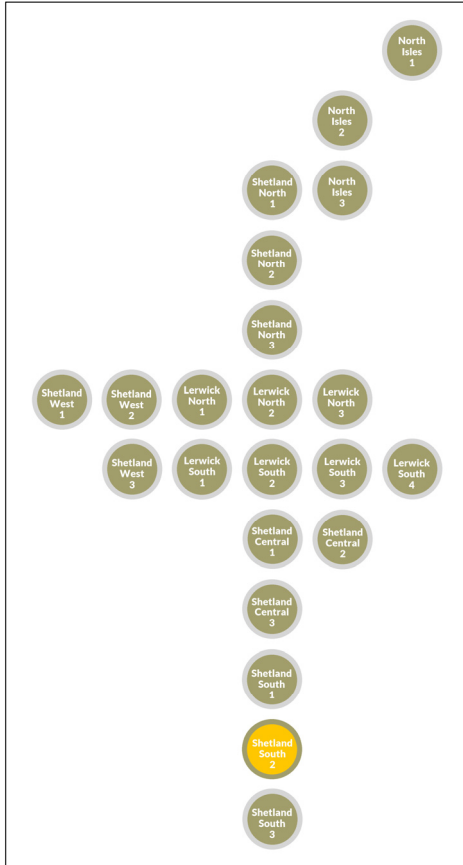
First preference votes

	Year	Elec	%Poll	Con	Lab	LD	SNP	UKIP	Grn	Ind	Other
East Berwickshire	2017	8,773	49.0	58.7	7.1	6.5			3.8	4.2	
	2012	8,473	41.0	21.2	12.7	6.6	15.7			39.9	3.9
Galashiels and District	2017	10,979	41.9	28.5	3.7	5.5	31.5			30.7	
	2012	11,017	33.8	10.6	7.5	11.4	34.4			13.7	22.5
Hawick and Denholm By-election	2017	7,128	50.9	16.5	1.6	3.9	13.3		1.4	63.3	
	2014		39.3	21.6		15.7	14.6			48.1	
	2012	7,262	42.6	14.0	4.8	8.6	12.5			57.7	2.5
Hawick and Hermitage	2017	6,979	50.3	26.4			11.2			62.4	
	2012	7,123	41.2	17.7	6.6	18.1	8.2		1.6	44.9	2.8
Jedburgh and District	2017	7,159	54.4	55.3	3.1		19.7		4.5	17.4	
	2012	7,257	45.2	34.4	5.2	12.0	23.4			17.0	8.0
Kelso and District	2017	8,320	53.1	53.0	2.7	14.7	16.5		3.0	10.1	
	2012	8,304	39.3	38.3	0.0	22.5	12.7		3.6	15.1	7.8
Leaderdale and Melrose By-election	2017	8,673	53.4	32.0		9.4	17.8			40.8	
	2013		41.6	27.6	6.8	21.5	17.7	3.0			23.5
	2012	8,341	43.3	12.3	6.3	12.2	15.6			36.3	17.3
Mid Berwickshire	2017	8,488	54.6	59.2	3.9	11.9	21.2		3.9		
	2012	8,311	42.3	33.9	0.0	18.2	32.5				15.3
Selkirkshire	2017	7,752	52.8	42.1	3.7	3.3	22.2		3.0	25.7	
	2012	7,798	42.7	24.3		19.7	20.4			26.5	9.1
Tweeddale East	2017	8,639	56.0	37.6		13.6	32.2			16.5	
	2012	8,176	46.2	24.8	15.2	16.4	26.4			8.0	9.2
Tweeddale West By-election	2017	8,170	57.4	43.8	4.4	16.7	25.2		4.7	5.3	
	2013		35.4	42.7	7.5	25.0	13.3	1.6		1.6	8.4
	2012	7,649	47.3	24.7	9.4	34.9	21.7				9.3

Shetland Islands

IND
HOLD

Minor boundary changes



Results dashboard

Lerwick North 1	Lerwick North 2	Lerwick North 3	Lerwick South 1	Lerwick South 2	Lerwick South 3	Lerwick South 4
North Isles 1	North Isles 2	North Isles 3	Shetland Central 1	Shetland Central 2	Shetland Central 3	Shetland North 1
Shetland North 2	Shetland North 3	Shetland South 1	Shetland South 2	Shetland South 3	Shetland West 1	Shetland West 2
Shetland West 3						

	Gained	Lost
SNP	1 Shetland South	
Independent		1 Shetland South

council historic results

	Conservative		Labour		Liberal Democrat		SNP		Independent		Others	
	Seats	%votes	Seats	%votes	Seats	%votes	Seats	%votes	Seats	%votes	Seats	%votes
2017	0	1.0	0	0.0	0	0.0	1	0.0*	21	99.0	0	0.0
2012	0	0.0	0	0.0	0	0.0	0	1.9	22	96.9	0	1.2
2007	0	1.6	0	0.0	0	3.0	0	0.0	22	92.8	0	2.6
2003	0	0.0	0	0.0	5	23.8	0	0.0	17	76.2	0	0.0
1999	0	0.0	0	0.0	8	25.1	0	0.0	13	69.7	1	5.2
1994	0	0.0	1	0.6	2	0.6	0	0.0	16	97.9	7	0.9
1990	0	0.0	2	0.5	0	2.7	0	0.0	16	70.4	7	26.4
1986	0	0.0	4	16.5	0	0.0	0	0.0	17	68.9	4	14.6
1982	0	0.0	3	12.7	0	0.0	0	0.0	21	87.3	0	0.0
1978	0	0.0	3	9.5	0	0.0	0	0.0	21	90.5	0	0.0
1974	0	0.0	0	0.0	0	0.0	0	0.0	22	100.0	0	0.0

*SNP councillor elected unopposed

Caution is needed citing these percentage shares in Shetland as many councillors were elected unopposed and the overall number of votes cast in the few wards that were contested is very small.

Lerwick North

Westminster constituency: Orkney and Shetland (proposed constituency: Orkney and Shetland)

Scottish Parliament constituency: Shetland Islands

		1st Pref	%	stage 2	stage 3	stage 4	stage 5	stage 6	stage 7	stage 8	stage 9	stage 10
*Malcolm J. Bell		715	71.9									
Stephen A. Leask	Ind	130	13.2	337								
John F.S. Fraser	Ind	124	12.4	244	288							
Thomas Williamson	Con	26	2.6	55	69							

Lerwick South

Westminster constituency: Orkney and Shetland (proposed constituency: Orkney and Shetland)

Scottish Parliament constituency: Shetland Islands

		1st Pref	%	stage 2	stage 3	stage 4	stage 5	stage 6	stage 7	stage 8	stage 9	stage 10
*Cecil L. Smith	Ind	429	28.8									
Beatrice Wishart	Ind	394	26.4									
*Peter Campbell	Ind	299	20.0									
*Amanda Westlake	Ind	190	12.7	242	271	409						
Frances Valente	Ind	180	12.1	221	268							

North Isles

Westminster constituency: Orkney and Shetland (proposed constituency: Orkney and Shetland)

Scottish Parliament constituency: Shetland Islands

		1st Pref	%	stage 2	stage 3	stage 4	stage 5	stage 6	stage 7	stage 8	stage 9	stage 10
Duncan Simpson	Ind	453	31.2									
Ryan J.A. Thomson	Ind	372	26.3									
Alec G. Priest		327	23.1	375								
Cecil Hughson	Ind	185	13.1	211								
Lynsay A. Cunningham	Ind	76	5.4	82								

Shetland Central

Westminster constituency: Orkney and Shetland (proposed constituency: Orkney and Shetland)

Scottish Parliament constituency: Shetland Islands

		1st Pref	%	stage 2	stage 3	stage 4	stage 5	stage 6	stage 7	stage 8	stage 9	stage 10
*David Sandison	Ind	320	32.9									
*Mark R. Burgess		260	26.7									
Ian Scott		191	19.6	214	217	264						
Julie J. Buchan	Ind	118	12.1	140	147	169						
Brian Nugent		84	8.6	93	96							

Shetland North

Westminster constituency: Orkney and Shetland (proposed constituency: Orkney and Shetland)

Scottish Parliament constituency: Shetland Islands

		1st Pref	%	stage 2	stage 3	stage 4	stage 5	stage 6	stage 7	stage 8	stage 9	stage 10
Andrea I. Manson		509	42.7									
Alastair T.J. Cooper	Ind	395	33.1									
Emma L. MacDonald	Ind	240	20.1	379								
Isobel Johnson	Con	48	4.0	70								

Shetland South

Westminster constituency: Orkney and Shetland (proposed constituency: Orkney and Shetland)

Scottish Parliament constituency: Shetland Islands

		1st Pref	%	stage 2	stage 3	stage 4	stage 5	stage 6	stage 7	stage 8	stage 9	stage 10
*Alison G.L. Duncan	Ind	Unop										
Robbie McGregor	SNP	Unop										
*George Smith	Ind	Unop										

Shetland West

Westminster constituency: Orkney and Shetland (proposed constituency: Orkney and Shetland)

Scottish Parliament constituency: Shetland Islands

		1st Pref	%	stage 2	stage 3	stage 4	stage 5	stage 6	stage 7	stage 8	stage 9	stage 10
*Theo Smith	Ind	521	42.5									
Catherine Hughson	Ind	194	15.8	256	275	320						
Gary Robinson		179	14.6	204	209	218						
*Steven Coutts	Ind	175	14.3	251	276	325						
Debra J. Nicolson	Ind	81	6.6	107	133							
Ian Tinkler		75	6.1	91								

Summary of results: Shetland

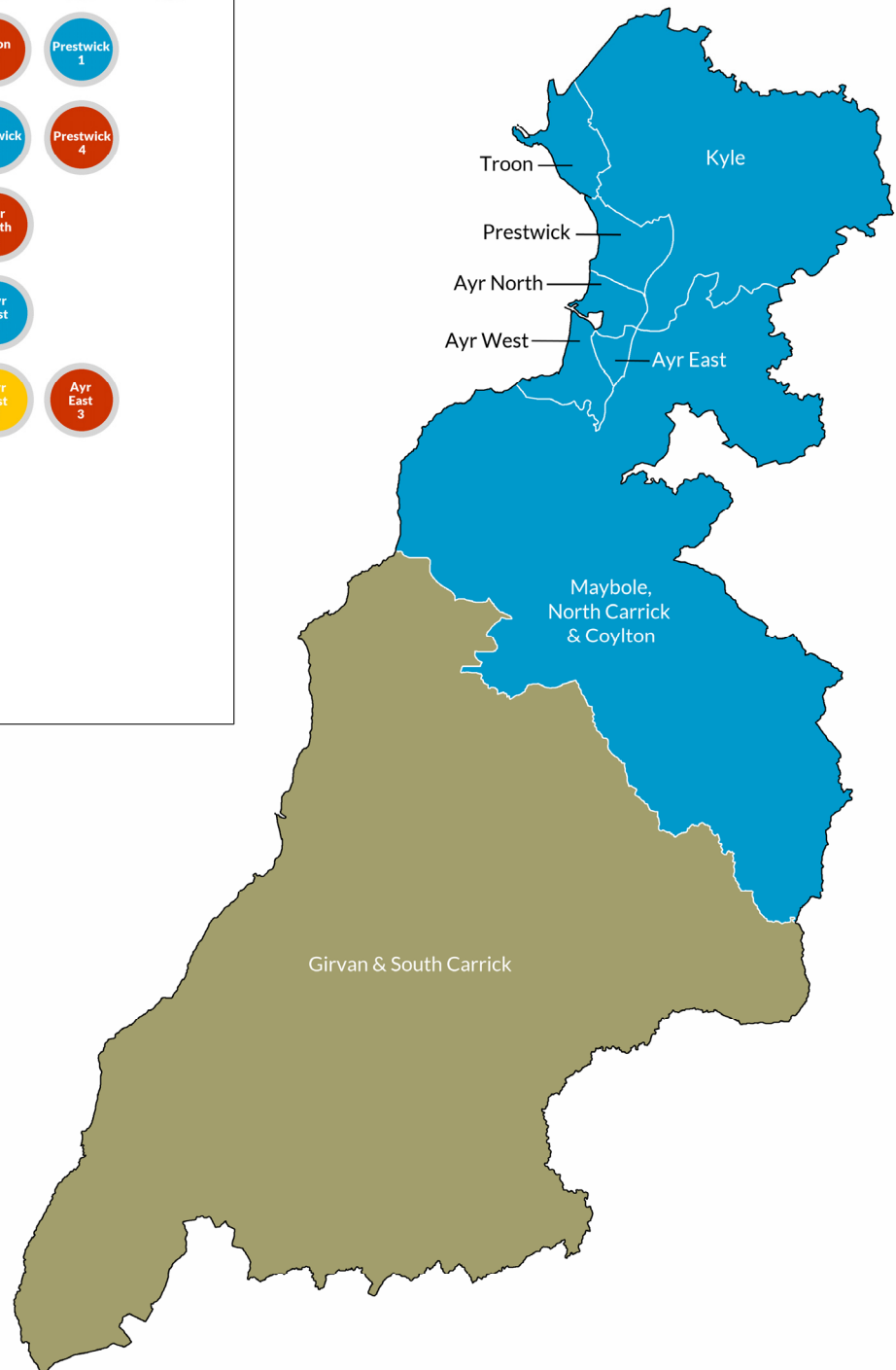
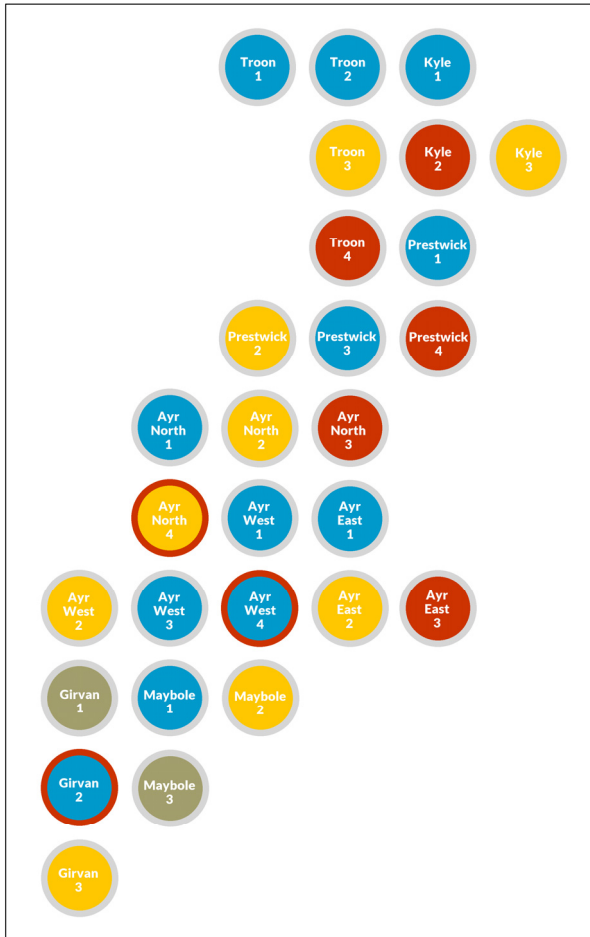
First preference votes

	Year	Elec	%Poll	Con	Lab	LD	SNP	UKIP	Grn	Ind	Other
Lerwick North	2017	2,351	42.8	2.6						97.4	
	2012	2,457	49.8				5.4			94.6	
Lerwick South	2017	3,458	43.7							100.0	
	2012	3,505	51.1				6.7			93.3	
North Isles	2017	2,242	63.7							100.0	
	2012	2,280	61.1							100.0	
Shetland Central	2017	2,410	40.9							100.0	
	2012	2,285	45.7							100.0	
Shetland North	2017	2,518	48.1	4.0						96.0	
	2012	2,490	57.9							100.0	
Shetland South	2017		-				Unop			Unop	
	2012	2,690	56.4							95.5	4.5
Shetland West	2017	2,046	60.4							100.0	
	2012	2,037	63.9							100.0	

South Ayrshire

NOC
no change

Minor boundary changes



Results dashboard

Ayr East 1	Ayr East 2	Ayr East 3	Ayr North 1	Ayr North 2	Ayr North 3	Ayr North 4
Ayr West 1	Ayr West 2	Ayr West 3	Ayr West 4	Girvan 1	Girvan 2	Girvan 3
Kyle 1	Kyle 2	Kyle 3	Maybole 1	Maybole 2	Maybole 3	Prestwick 1
Prestwick 2	Prestwick 3	Prestwick 4	Troon 1	Troon 2	Troon 3	Troon 4

Gains and losses

	Gained		Lost	
Conservatives	2	Ayr West Girvan and South Carrick		
SNP	1	Ayr North	1	Ayr East (seat abolished)
Labour			4	Ayr North Ayr West Girvan and South Carrick Maybole, North Carrick and Coylton (seat abolished)

council historic results

	Conservative		Labour		Liberal Democrat		SNP		Independent		Others	
	Seats	%votes	Seats	%votes	Seats	%votes	Seats	%votes	Seats	%votes	Seats	%votes
2017	12	43.4	5	15.2	0	0.0	9	30.2	2	10.7	0	0.6
2012	10	31.5	9	25.0	0	0.7	9	29.3	2	13.5	0	0.0
2007	12	37.2	9	28.4	0	0.0	8	25.3	1	8.3	0	0.7
2003	15	41.5	15	36.7	0	0.0	0	17.3	0	2.9	0	1.6
1999	13	35.4	17	41.1	0	0.0	0	22.3	0	0.2	0	0.0
1995	4	28.3	21	56.0	0	0.0	0	12.0	0	3.5	0	0.2
1992	16	47.6	9	38.7	0	4.0	0	8.4	0	0.4	0	0.9
1988	7	33.8	16	45.2	0	5.7	0	10.0	0	0.4	2	5.2
1984	13	42.9	12	42.5	0	7.8	0	5.5	0	1.2	0	0.0
1980	12	44.7	13	41.7	0	2.4	0	10.4	0	0.8	0	0.0
1977	17	49.2	7	29.7	0	2.8	1	13.3	0	0.0	0	5.0
1974	16	57.4	9	40.2	0	0.0	0	0.0	0	0.8	0	1.6

Ayr East

Westminster constituency: Ayr, Carrick and Cumnock
Scottish Parliament constituency: Ayr

		1st Pref	%	stage 2	stage 3	stage 4	stage 5	stage 6	stage 7	stage 8	stage 9	stage 10
*Mary Kilpatrick	Con	2,110	40.5									
Chris Cullen	SNP	1,148	22.1	1,165	1,223	1,233	1,926					
*Brian McGinley	Lab	900	17.3	1,141	1,356							
Ian McPherson	SNP	753	14.5	767	801	810						
Andrew Bryden	Ind	293	5.6	500								

Ayr North

Westminster constituency: Ayr, Carrick and Cumnock/Central Ayrshire
Scottish Parliament constituency: Ayr

		1st Pref	%	stage 2	stage 3	stage 4	stage 5	stage 6	stage 7	stage 8	stage 9	stage 10
Ian Davis	Con	1,258	25.6									
Laura Brennan-Whitefield	SNP	1,256	25.5									
*Ian Cavana	Lab	958	19.5	1,015								
*Douglas Campbell	SNP	892	18.1	902	1,138							
Jamie McGeechan	Ind	300	6.1	363	375							
Brenda Knox	Lab	256	5.2	286	291							

Ayr West

Westminster constituency: Ayr, Carrick and Cumnock
Scottish Parliament constituency: Ayr

		1st Pref	%	stage 2	stage 3	stage 4	stage 5	stage 6	stage 7	stage 8	stage 9	stage 10
Martin Dowey	Con	3,160	38.7									
Siobhian Brown	SNP	1,267	15.5	1,276	1,276	1,376	2,006					
Lee Lyons	Con	1,006	12.3	1,847								
Liz Martin	Lab	911	11.1	952	961	1,071	1,103	1,248				
Derek McCabe	Con	675	8.3	1,211	1,400	1,530	1,547	1,560	1,865			
*Allan Dorans	SNP	646	7.9	653	654	723						
Chic Brodie	Ind	506	6.2	530	535							

Girvan and South Carrick

Westminster constituency: Ayr, Carrick and Cumnock
Scottish Parliament constituency: Carrick, Cumnock and Doon Valley

		1st Pref	%	stage 2	stage 3	stage 4	stage 5	stage 6	stage 7	stage 8	stage 9	stage 10
*Alec Clark	Ind	1,502	33.1									
Ian Fitzsimmons	Con	1,211	26.7									
Peter Henderson	SNP	876	19.3	919	921	933	1,012	1,285				
Karen Clark-McCartney	Ind	429	9.5	569	586	636	803					
Owen Martin	Lab	428	9.4	485	497	515						
Gavin Scott	Ind	85	1.9	125	134							

Kyle

Westminster constituency: Central Ayrshire
Scottish Parliament constituency: Carrick, Cumnock and Doon Valley

		1st Pref	%	stage 2	stage 3	stage 4	stage 5	stage 6	stage 7	stage 8	stage 9	stage 10
Arthur Spurling	Con	2,160	43.8									
*Andy Campbell	Lab	1,247	25.3									
Julie Dettbarn	SNP	807	16.4	876	879	1,612						
Scott McFarlane	SNP	721	14.6	811	813							

Maybole, North Carrick and Coylton

Westminster constituency: Ayr, Carrick and Cumnock

Scottish Parliament constituency: Carrick, Cumnock and Doon Valley

		1st Pref	%	stage 2	stage 3	stage 4	stage 5	stage 6	stage 7	stage 8	stage 9	stage 10
Iain Campbell	Con	1,584	36.4									
*William Grant	SNP	1,202	27.7									
*Brian Connolly	Ind	904	20.8	1,089								
Catriona Deliveli	Lab	408	9.4	478								
Gordon McFadzean	Ind	249	5.7	318								

Prestwick

Westminster constituency: Central Ayrshire

Scottish Parliament constituency: Ayr

		1st Pref	%	stage 2	stage 3	stage 4	stage 5	stage 6	stage 7	stage 8	stage 9	stage 10
*Hugh Hunter	Con	2,008	29.9									
*Ian Cochrane	SNP	1,498	22.3									
*Margaret Toner	Con	1,098	16.3	1641								
*Helen Moonie	Lab	895	13.3	932	990	1,000	1,255	1,615				
*John Wallace	SNP	612	9.1	618	625	749	897					
Alasdair J. Malcolm	Ind	611	9.1	649	719	726						

Troon

Westminster constituency: Central Ayrshire

Scottish Parliament constituency: Ayr

		1st Pref	%	stage 2	stage 3	stage 4	stage 5	stage 6	stage 7	stage 8	stage 9	stage 10
*Peter J. Convery	Con	2,446	35.2									
Bob Pollock	Con	1,135	16.3	2,017								
Craig MacKay	SNP	1,125	16.2	1,146	1,157	1,216	2,201					
Annie McIndoe	SNP	1,005	14.5	1,016	1,025	1,117						
*Philip Saxton	Lab	951	13.7	1,011	1,194	1,304	1,385					
Boyd Murdoch	Grn	290	4.2	310	371							

Summary of results: South Ayrshire

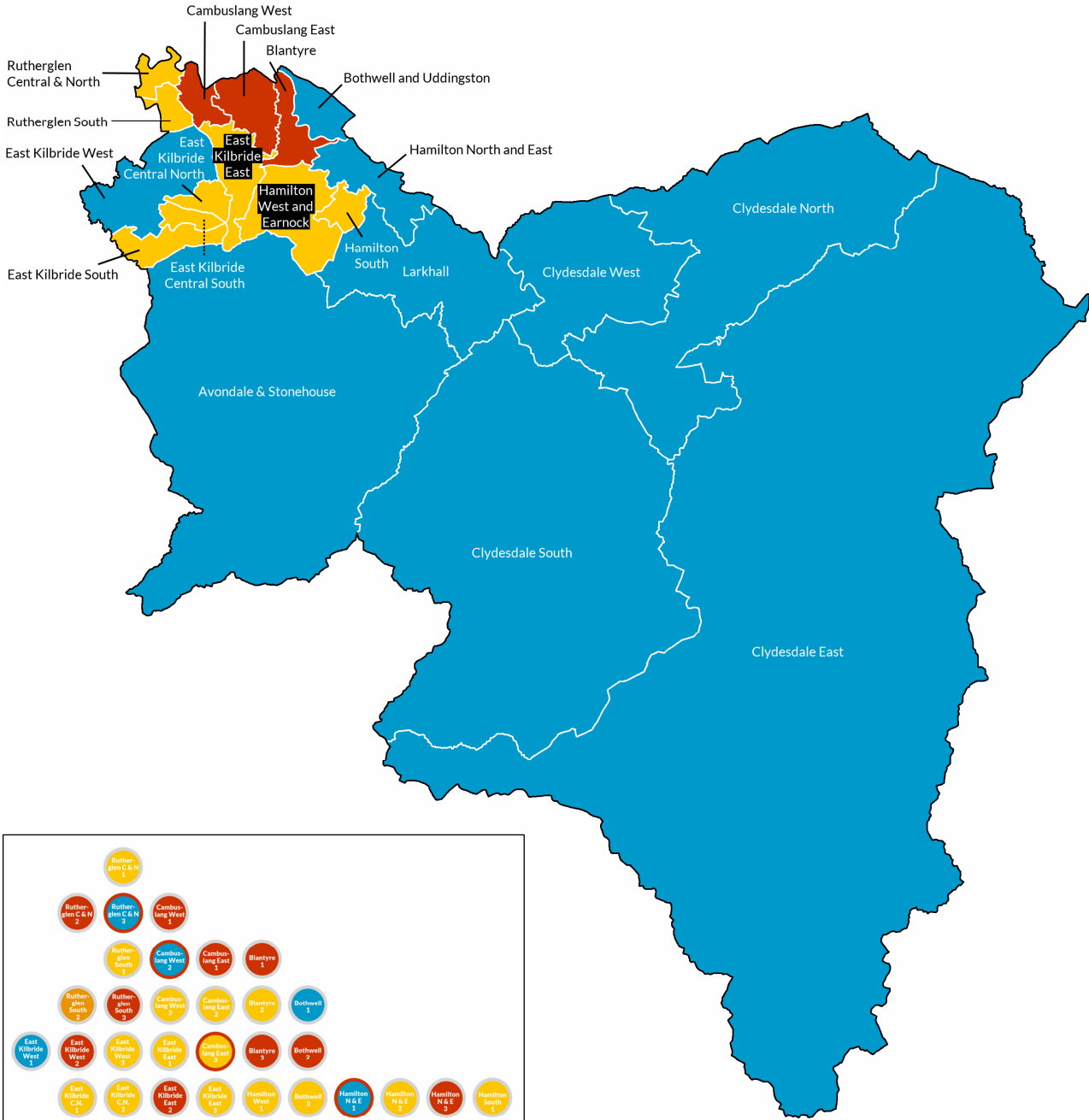
First preference votes

	Year	Elec	%Poll	Con	Lab	LD	SNP	UKIP	Grn	Ind	Other
Ayr East	2017	10,197	51.5	40.5	17.3		36.6			5.6	
By-election	2015		34.4	38.5	16.2		38.0		1.9	5.5	
	2012	11,730	44.4	33.0	23.4		31.4			12.2	
Ayr North	2017	12,828	39.6	25.6	24.7		43.6			6.1	
	2012	13,030	34.3	15.9	45.9		38.2				
Ayr West	2017	13,997	59.4	59.3	11.1		23.4			6.2	
	2012	12,428	47.8	48.2	15.3	2.2	25.0			9.3	
Girvan and South Carrick	2017	8,815	52.3	26.7			19.3			33.1	
	2012	7,946	43.1	15.8	17.0		19.7			47.4	
Kyle	2017	10,291	48.7	43.8	25.3		31.0				
	2012	8,975	41.5	23.5	32.8		28.7			15.1	
Maybole, North Carrick and Coylton	2017	9,131	48.1	36.4	9.4		27.7			26.5	
	2012	11,117	39.2	21.3	22.9		30.3			25.6	
Prestwick	2017	12,516	55.1	46.2	13.3		31.4			9.1	
	2012	12,341	46.4	38.9	25.9	2.3	32.9				
Troon	2017	12,376	57.2	51.5	13.7		30.7		4.2		
	2012	12,146	48.8	39.6	21.0		26.9			12.4	

South Lanarkshire

NOC
no change

Minor boundary changes



Results dashboard

Avondale 1	Avondale 2	Avondale 3	Blantyre 1	Blantyre 2	Blantyre 3	Bothwell 1
Bothwell 2	Bothwell 3	Cambuslang E. 1	Cambuslang E. 2	Cambuslang E. 3	Cambuslang W. 1	Cambuslang W. 2
Cambuslang W. 3	Clydesdale East 1	Clydesdale East 2	Clydesdale East 3	Clydesdale N. 1	Clydesdale N. 2	Clydesdale N. 3
Clydesdale S. 1	Clydesdale S. 2	Clydesdale S. 3	Clydesdale West 1	Clydesdale West 2	Clydesdale West 3	Clydesdale West 4
E. Kilbride C.N. 1	E. Kilbride C.N. 2	E. Kilbride C.N. 3	East Kilbride C.S. 1	East Kilbride C.S. 2	East Kilbride C.S. 3	East Kilbride E. 1
East Kilbride E. 2	East Kilbride E. 3	East Kilbride S. 1	East Kilbride S. 2	East Kilbride S. 3	East Kilbride W. 1	East Kilbride W. 2
East Kilbride W. 3	Hamilton N.E. 1	Hamilton N.E. 2	Hamilton N.E. 3	Hamilton South 1	Hamilton South 2	Hamilton South 3
Hamilton South 4	Hamilton West 1	Hamilton West 2	Hamilton West 3	Hamilton West 4	Larkhall 1	Larkhall 2
Larkhall 3	Larkhall 4	Rutherglen C.N. 1	Rutherglen C.N. 2	Rutherglen C.N. 3	Rutherglen S. 1	Rutherglen S. 2
Rutherglen S. 3						

Gains and losses

	Gained	Lost
Conservatives	11 Avondale and Stonehouse Cambuslang West Clydesdale East Clydesdale North Clydesdale South Clydesdale West East Kilbride Central North Hamilton North and East Hamilton West and Earnock Larkhall Rutherglen Central and North	
SNP	3 Cambuslang East East Kilbride Central South Hamilton South	3 Avondale and Stonehouse (seat abolished) Clydesdale West Larkhall
Labour		12 Blantyre (seat abolished) Cambuslang East Cambuslang West Clydesdale East Clydesdale South East Kilbride Central North East Kilbride Central South (2 seats, 1 abolished) Hamilton North and East Hamilton South Hamilton West and Earnock Rutherglen Central and North
Independent		2 Avondale and Stonehouse Clydesdale North

council historic results

	Conservative		Labour		Liberal Democrat		SNP		Independent		Others	
	Seats	%votes	Seats	%votes	Seats	%votes	Seats	%votes	Seats	%votes	Seats	%votes
2017	15	23.9	21	29.0	1	5.1	27	35.7	0	2.5	0	3.8
2012	4	10.8	33	43.2	1	2.8	27	36.4	2	3.0	0	3.9
2007	8	12.8	30	40.2	2	7.2	24	28.9	3	5.2	0	5.8
2003	2	12.5	51	48.0	2	4.6	9	29.2	3	3.1	0	2.5
1999	2	10.3	54	50.1	1	5.7	10	33.1	0	0.6	0	0.3
1995	2	6.9	62	57.1	2	7.1	8	26.9	0	1.1	0	0.9
1992	7	17.7	34	50.2	2	4.8	6	30.0	2	1.8	1	2.4
1988	4	11.0	38	51.2	2	5.4	5	25.5	2	2.7	1	4.2
1984	3	10.7	37	56.2	2	10.4	3	16.0	3	4.0	5	2.7
1980	3	17.1	34	51.1	2	4.7	3	18.2	4	4.5	3	4.4
1977	3	21.5	15	36.1	2	2.8	20	35.1	6	9.2	1	3.8
1974	4	11.2	22	43.4	2	3.3	11	26.7	6	9.7	4	5.6

Avondale and Stonehouse

Westminster constituency: East Kilbride, Strathaven and Lesmahagow
 Scottish Parliament constituency: Clydesdale

		1st Pref	%	stage 2	stage 3	stage 4	stage 5	stage 6	stage 7	stage 8	stage 9	stage 10
*Graeme Campbell	Con	2,062	31.5									
*Margaret Cooper	Lab	1,540	23.5									
*Isobel Dorman	SNP	1,121	17.1	1,131	1,134	1,137	1,147	1,187	1,309	2,279		
Mairi Tulbure	SNP	877	13.4	882	883	884	893	967	1,111			
Alister Hendry	Ind	580	8.9	665	669	695	739	801				
Erica Young	Grn	193	3.0	203	204	211	273					
Daniel J. O'Malley	LD	122	1.9	170	173	181						
Laura Murray	UKIP	51	0.8	82	83							

Blantyre

Westminster constituency: Rutherglen and Hamilton West
 Scottish Parliament constituency: Rutherglen

		1st Pref	%	stage 2	stage 3	stage 4	stage 5	stage 6	stage 7	stage 8	stage 9	stage 10
*Mo Razzaq	Lab	1,663	31.0									
Maureen Chalmers	SNP	1,354	25.3									
Michael McGlynn	SNP	797	14.8	815	827	838	860	879	902			
*Bert Thomson	Lab	731	13.6	980	980	988	1,013	1,051	1,278	1,533		
Alan H. Fraser	Con	593	11.1	601	601	603	607	635				
Stephen Reid	LD	100	1.9	109	109	112	125					
Ashley Hubbard	Soli	76	1.4	80	81	101						
Gerry McMahon	Soc	48	0.9	51	52							

Bothwell and Uddingston

Westminster constituency: Lanark and Hamilton East
 Scottish Parliament constituency: Uddingston and Bellshill

		1st Pref	%	stage 2	stage 3	stage 4	stage 5	stage 6	stage 7	stage 8	stage 9	stage 10
Kenny McCreary	Con	1,851	35.3									
*Maureen Devlin	Lab	1,362	26.0									
*James McGuigan	SNP	1,132	21.6	1,150	1,158	1,219	1,550					
Colin Robb	LD	450	8.6	701	718	757	774					
Phil Sykes	SNP	347	6.6	353	355	369						
James Ferguson	Grn	106	2.0	134	140							

Cambuslang East

Westminster constituency: Rutherglen and Hamilton West
 Scottish Parliament constituency: Rutherglen

		1st Pref	%	stage 2	stage 3	stage 4	stage 5	stage 6	stage 7	stage 8	stage 9	stage 10
*Walter Brogan	Lab	1,553	32.8									
Katy Loudon	SNP	1,123	23.7	1,139	1,145	1,154	1,225					
Alistair Fulton	SNP	857	18.1	876	879	896	923	958	1,019	1,140		
Gavin Douglas	Con	668	14.1	690	762	792	810	811	902			
Laura Martin	Grn	147	3.1	155	162	199						
Stuart Gallacher	Lab	134	2.8	378	394	427	452	453				
James Moore	Uni	129	2.7	137								
Ellen Bryson	LD	125	2.6	141	150							

Cambuslang West

Westminster constituency: Rutherglen and Hamilton West
Scottish Parliament constituency: Rutherglen

		1st Pref	%	stage 2	stage 3	stage 4	stage 5	stage 6	stage 7	stage 8	stage 9	stage 10
Margaret Walker	Lab	1,336	24.2	1,346	1,369	1,397						
Ann Le Blond	Con	1,167	21.1	1,178	1,201	1,210	1,212	1,499				
John Bradley	SNP	1,099	19.9	1,104	1,110	1,149	1,150	1,214	1,220	2,170		
*Clare McColl	SNP	962	17.4	965	976	1,033	1,035	1,120	1,128			
Norman Rae	LD	648	11.7									
David McClelland	Grn	161	2.9									
Don Ferguson	Ind	106	1.9									
Kieran J. Kiely	UKIP	50	0.9									

Clydesdale East

Westminster constituency: Dumfriesshire, Clydesdale and Tweeddale/Lanark and Hamilton East
Scottish Parliament constituency: Clydesdale

		1st Pref	%	stage 2	stage 3	stage 4	stage 5	stage 6	stage 7	stage 8	stage 9	stage 10
Alex Allison	Con	1,927	35.5									
Ian D. McAllan	SNP	1,393	25.7									
George Hannah	Lab	592	10.9	609	613	634	678	802	984			
Eric Holford	Con	526	9.7	959	960	967	992	1,021	1,136	1,386		
*Bev Gauld	Ind	469	8.6	508	511	539	560	617				
Janet Moxley	Grn	268	4.9	277	293	324	376					
Mark Gordon	LD	144	2.7	160	162	170						
Andrew J. McCallum	Ind	112	2.1	121	123							

Clydesdale North

Westminster constituency: Lanark and Hamilton East/East Kilbride, Strathaven and Lesmahagow
Scottish Parliament constituency: Clydesdale

		1st Pref	%	stage 2	stage 3	stage 4	stage 5	stage 6	stage 7	stage 8	stage 9	stage 10
Richard Elliott-Lockhart	Con	1,725	28.2									
Julia Marrs	SNP	1,643	26.9									
*Catherine McClymont	Lab	1,638	26.8									
*Ed Archer	Ind	678	11.1									
Ronald Logan	Ind	221	3.6									
Ryan Doherty	Grn	119	2.0									
Richard Mills	LD	91	1.5									

Clydesdale South

Westminster constituency: East Kilbride, Strathaven and Lesmahagow/ Dumfriesshire, Clydesdale and Tweeddale
Scottish Parliament constituency: Clydesdale

		1st Pref	%	stage 2	stage 3	stage 4	stage 5	stage 6	stage 7	stage 8	stage 9	stage 10
Colin McGavigan	Con	1,198	22.0	1,221	1,243	1,260	1,314	1,324	1,333			
*George Greenshields	Lab	1,031	18.9	1,038	1,050	1,076	1,206	1,229	1,280			
Mark Horsham	SNP	874	16.0	875	884	915	948	1,652				
*Gordon Muir	Lab	866	15.9	868	880	898	983	1,022	1,053			
Sandra Mills	SNP	757	13.9	759	761	801	835					
Danny Meikle		425	7.8	428	434	443						
Craig Dalzell	Grn	139	2.6	148	174							
Kaitey Blair	LD	97	1.8	101								
Janice MacKay	UKIP	65	1.2									

Clydesdale West

Westminster constituency: Lanark and Hamilton East
Scottish Parliament constituency: Clydesdale

		1st Pref	%	stage 2	stage 3	stage 4	stage 5	stage 6	stage 7	stage 8	stage 9	stage 10
Poppy Corbett	Con	2,264	31.2									
*David Shearer	SNP	1,611	22.2									
*Eileen Logan	Lab	1,566	21.6									
*Lynsey Hamilton	Lab	839	11.6	1,049	1,055	1,133	1,160	1,192	1,322			
Chris Travis	SNP	610	8.4	627	763	770	784	831	867			
Peter C. Meehan	LD	148	2.0	314	316	323	335	372				
Mandy Meikle	Grn	118	1.6	147	152	154	172					
*Pat Lee	Soli	90	1.2	107	110	112						

East Kilbride Central North

Westminster constituency: East Kilbride, Strathaven and Lesmahagow
Scottish Parliament constituency: East Kilbride

		1st Pref	%	stage 2	stage 3	stage 4	stage 5	stage 6	stage 7	stage 8	stage 9	stage 10
Hugh MacDonald	SNP	1,374	22.2	1,389	1,398	1,452	1,488	1,519	1,618			
*Sheena Wardhaugh	SNP	1,243	20.1	1,249	1,261	1,351	1,390	1,420	1,482			
Darren Clyde	Con	1,163	18.8	1,173	1,198	1,229	1,873					
Joe Fagan	Lab	1,163	18.8	1,165	1,188	1,209	1,258	1,319				
*Alice M. Mitchell	Lab	795	12.8	799	827	854						
James Thornbury	Grn	239	3.9	254	294							
John Rintoul	LD	153	2.5	157								
Stuart McLean	Soli	69	1.1									

East Kilbride Central South

Westminster constituency: East Kilbride, Strathaven and Lesmahagow
Scottish Parliament constituency: East Kilbride

		1st Pref	%	stage 2	stage 3	stage 4	stage 5	stage 6	stage 7	stage 8	stage 9	stage 10
*John Anderson	SNP	1,705	31.4									
*Gerry Convery	Lab	1,425	26.2									
Willie Chalmers	Con	825	15.2	832	835	863	888	988				
Collette Stevenson	SNP	790	14.5	1,067	1,070	1,074	1,180	1,254	1,394			
*Susan Kerr	Lab	376	6.9	392	441	468	514					
Iain Hughes	Grn	220	4.0	241	243	264						
Mark Watson	LD	98	1.8	101	102							

East Kilbride East

Westminster constituency: East Kilbride, Strathaven and Lesmahagow
Scottish Parliament constituency: East Kilbride

		1st Pref	%	stage 2	stage 3	stage 4	stage 5	stage 6	stage 7	stage 8	stage 9	stage 10
*Gladys Miller	SNP	1,374	27.1									
Graham Scott	Lab	1,314	25.9									
Isabel Perratt	Con	911	18.0	912	920	939	981	1,030	1,078			
*Jim Wardhaugh	SNP	773	15.3	857	862	867	873	902	1,101	1,306		
Kirsten Robb	Grn	366	7.2	378	384	392	418	464				
*John Cairney	Ind	166	3.3	167	172	179	193					
Lorna M.P. Gall	LD	109	2.2	111	117	122						
Brian Doolan	UKIP	55	1.1	55	56							

East Kilbride South

Westminster constituency: East Kilbride, Strathaven and Lesmahagow
 Scottish Parliament constituency: East Kilbride

		1st Pref	%	stage 2	stage 3	stage 4	stage 5	stage 6	stage 7	stage 8	stage 9	stage 10
*Archie Buchanan	SNP	2,119	40.5									
Fiona Dryburgh	Lab	1,030	19.7	1,104	1,109	1,122	1,145	1,303	1,327			
Alexandra Herdman	Con	773	14.8	779	801	806	812	949	952			
Geri Gray	SNP	572	10.9	1,196	1,205	1,233	1,293	1,380				
Paul McGarry	LD	506	9.7	526	531	540	552					
Ruth Thomas	Grn	104	2.0	127	129	145						
John Park	Soli	73	1.4	82	86							
Conner Campbell	UKIP	50	1.0	59								

East Kilbride West

Westminster constituency: East Kilbride, Strathaven and Lesmahagow
 Scottish Parliament constituency: East Kilbride

		1st Pref	%	stage 2	stage 3	stage 4	stage 5	stage 6	stage 7	stage 8	stage 9	stage 10
Ian Harrow	Con	2,363	37.3									
Monique McAdams	Lab	1,315	20.7	1,529	1,571	1,612						
*David Watson	SNP	1,298	20.5	1,319	1,322	1,370	1,373	1,427	2,389			
Ali Salamati	SNP	900	14.2	914	917	986	988	1,065				
Ewan A. McRobert	LD	223	3.5	374	397	447	458					
Billy McLean	Grn	194	3.0	216	229							
David McKay	UKIP	49	0.8	140								

Hamilton North and East

Westminster constituency: Lanark and Hamilton East
 Scottish Parliament constituency: Uddingston and Bellshill/Hamilton, Larkhall and Stonehouse

		1st Pref	%	stage 2	stage 3	stage 4	stage 5	stage 6	stage 7	stage 8	stage 9	stage 10
Martin G. Hose	Con	1,268	26.5									
*Stephanie Callaghan	SNP	1,201	25.1									
*Davie McLachlan	Lab	1,128	23.6	1,144	1,144	1,158	1,180	1,239				
Jason Douglas	SNP	521	10.9	522	525	541	603	633				
Nina Reeves	Lab	296	6.2	301	301	305	320	343				
Steven Hannigan	Grn	152	3.2	154	154	165						
David Bennie	LD	137	2.9	152	152	177	207					
Balarabe Baba	Ind	87	1.8	94	94							

Hamilton South

Westminster constituency: Lanark and Hamilton East
 Scottish Parliament constituency: Hamilton, Larkhall and Stonehouse

		1st Pref	%	stage 2	stage 3	stage 4	stage 5	stage 6	stage 7	stage 8	stage 9	stage 10
*John Ross	SNP	2,167	30.6									
*Joe Lowe	Lab	1,818	25.7									
Lynne Nailon	Con	1,544	21.8									
*Brian McCaig	Lab	643	9.1	669	991	1,020	1,055	1,177				
Josh Wilson	SNP	475	6.7	1,105	1,112	1,115	1,209	1,245	1,485			
John Kane	Grn	216	3.1	249	257	265						
Joanne Ferguson	LD	210	3.0	228	244	282	345					

Hamilton West and Earnock

Westminster constituency: Lanark and Hamilton East

Scottish Parliament constituency: Hamilton, Larkhall and Stonehouse

		1st Pref	%	stage 2	stage 3	stage 4	stage 5	stage 6	stage 7	stage 8	stage 9	stage 10
Mary Donnelly	SNP	1,377	25.7									
Mark McGeever	Con	1,215	22.7									
*Allan Falconer	Lab	1,092	20.4									
*Graeme Horne	SNP	752	14.1	1,019	1,025	1,026	1,069	1,111				
*Jean McKeown	Lab	671	12.5	681	720	737	757	830				
Mark R. Ruston	LD	134	2.5	138	176	176	208					
Christine Wright	Grn	111	2.1	119	126	127						

Larkhall

Westminster constituency: Lanark and Hamilton East

Scottish Parliament constituency: Hamilton, Larkhall and Stonehouse

		1st Pref	%	stage 2	stage 3	stage 4	stage 5	stage 6	stage 7	stage 8	stage 9	stage 10
Richard Nelson	Con	1,645	26.3									
*Andy Carmichael	Lab	1,106	17.7	1,150	1,161	1,179	1,202	1,483				
*Peter Craig	SNP	1,051	16.8	1,056	1,060	1,067	1,120	1,153	1,175	1,176	1,880	
*Jackie Burns	Lab	987	15.8	1,027	1,040	1,054	1,083	1,175	1,255			
Donald MacLeod	SNP	704	11.3	709	714	720	761	790	801	802		
*Lesley McDonald	Lab	410	6.6	447	457	488	512					
Bobby Bulloch	Grn	161	2.6	177	192	232						
Lindsay Watt	LD	102	1.6	160	180							
Donald MacKay	UKIP	80	1.3	143								

Rutherglen Central and North

Westminster constituency: Rutherglen and Hamilton West

Scottish Parliament constituency: Rutherglen

		1st Pref	%	stage 2	stage 3	stage 4	stage 5	stage 6	stage 7	stage 8	stage 9	stage 10
Janine Calikes	SNP	1,492	29.0									
*Gerard Killen	Lab	1,313	25.5									
Jared Wark	Con	835	16.2	836	836	847	876	1,083	1,338			
*Gordon Clark	SNP	538	10.5	719	720	828	881	968				
Liz Keenan	LD	478	9.3	482	483	524	603					
Martin P. Lennon	Lab	279	5.4	282	304	330						
Raymond Burke	Grn	206	4.0	217	217							

Rutherglen South

Westminster constituency: Rutherglen and Hamilton West

Scottish Parliament constituency: Rutherglen

		1st Pref	%	stage 2	stage 3	stage 4	stage 5	stage 6	stage 7	stage 8	stage 9	stage 10
Carol Nugent	SNP	1,803	31.1									
*Robert Brown	LD	1,798	31.0									
Margaret Cowie	Lab	1,142	19.7	1,220	1,333	1,343	1,522					
Taylor Muir	Con	854	14.7	861	950	976	1,009					
Brian S. Finlay	Grn	152	2.6	324	364	383						
Jack Sinclair	UKIP	57	1.0	65	71							

Summary of results: South Lanarkshire


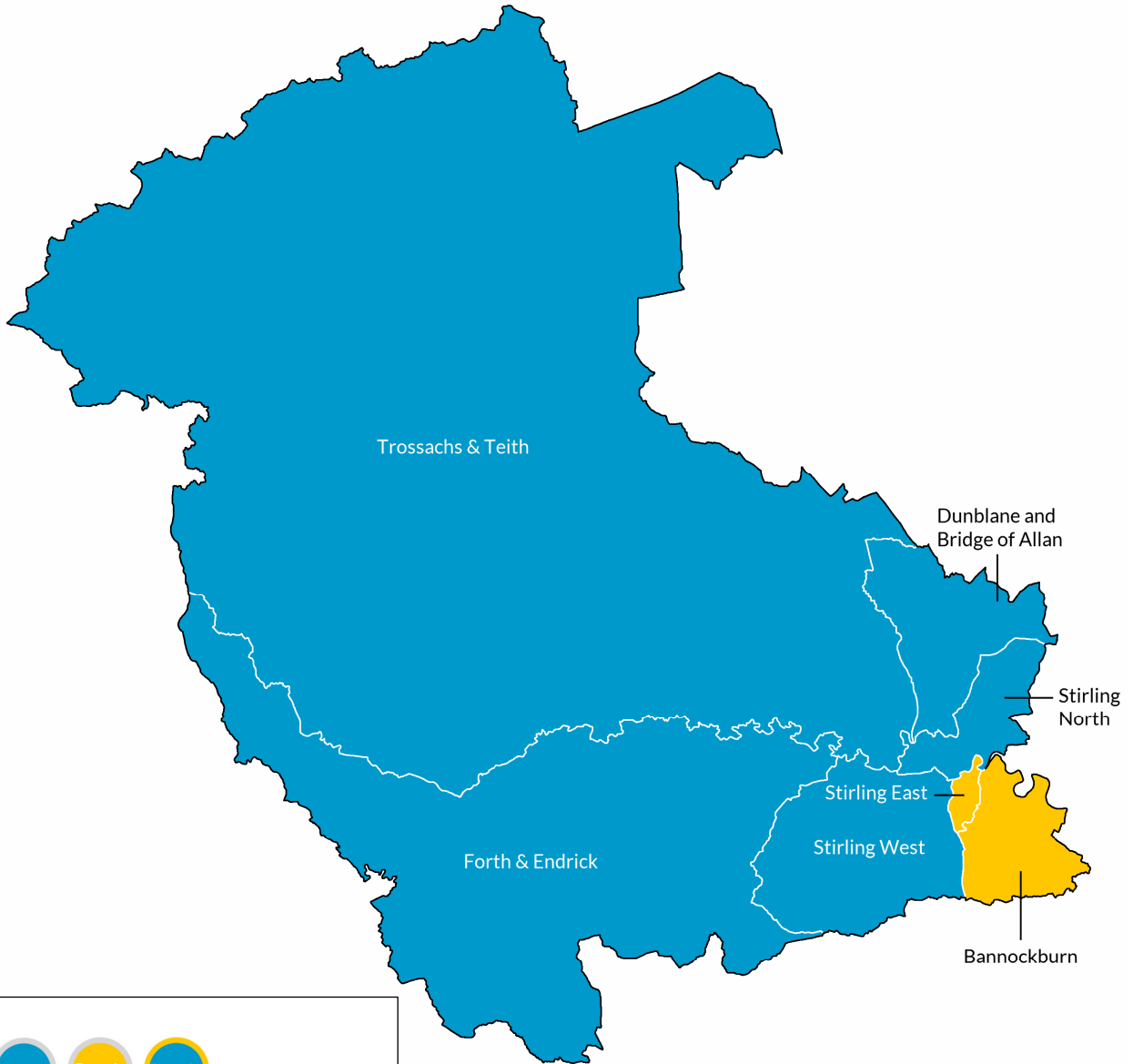
First preference votes

	Year	Elec	%Poll	Con	Lab	LD	SNP	UKIP	Grn	Ind	Other
Avondale and Stonehouse	2017	13,108	50.6	31.5	23.5	1.9	30.5	0.8	3.0	8.9	
	2012	13,080	41.8	11.6	21.7		37.5	0.7	3.4	25.1	
Blantyre By-election	2017	12,700	43.6	11.1	44.6	1.9	40.1				2.3
	2015		23.1	4.5	47.2	2.9	47.2	1.9			3.9
	2012	13,405	35.1	3.9	54.3	0.7	30.6			6.0	4.6
Bothwell and Uddington	2017	10,359	51.2	35.3	26.0	8.6	28.2		2.0		
	2012	9,672	40.0	23.8	41.0		35.2				
Cambuslang East	2017	11,513	42.1	14.1	35.6	2.6	41.8		2.0		
	2012	11,407	32.6	5.3	60.5	2.2	32.0				
Cambuslang West	2017	12,130	46.5	21.1	24.2	11.7	37.3	0.9	2.9	1.9	
	2012	12,148	40.3	7.1	47.3	14.7	26.2		4.7		
Clydesdale East	2017	10,170	54.5	45.2	10.9	2.7	25.7		4.9	10.7	
	2012	9,968	42.8	36.3	17.3		40.0		6.4		
Clydesdale North	2017	11,991	51.4	28.2	26.8	1.5	26.9		2.0	14.7	
	2012	11,984	38.8	17.8	36.7		29.5			16.0	
Clydesdale South By-election	2017	11,564	47.9	22.0	34.8	1.8	29.9	1.2	2.6	7.8	
	2014		31.0	18.0	40.8		32.0	6.4	2.8		
	2012	11,903	40.0	10.5	43.5		41.7	4.3			
Clydesdale West	2017	15,179	48.6	31.2	33.2	2.0	30.6		1.6		1.2
	2012	15,160	38.8	11.1	44.3	2.2	35.7			4.2	2.5
East Kilbride Central North	2017	13,126	48.6	18.8	31.6	2.5	42.3		3.9		1.1
	2012	14,251	42.2	6.3	40.8		38.6		8.7		5.6
East Kilbride Central South	2017	12,262	45.5	15.2	33.1	1.8	45.9		4.0		
	2012	11,174	41.7	4.9	48.2	2.1	44.8				
East Kilbride East	2017	11,023	46.7	18.0	25.9	2.2	42.4	1.1	7.2	3.3	
	2012	9,804	39.4	8.5	45.1	3.0	43.5				
East Kilbride South	2017	12,321	43.3	14.8	19.7	9.7	51.4	1.0	2.0		1.4
	2012	11,784	36.7	3.4	36.4	0.9	52.0				7.3
East Kilbride West	2017	12,150	52.8	37.3	20.7	3.5	34.7		3.2	1.8	
	2012	12,205	39.2	25.3	33.9		36.4				4.5
Hamilton North and East By-election	2017	11,597	42.1	26.5	29.8	2.9	36.0		3.2	1.8	
	2016		20.2	18.5	33.6	1.8	42.9		3.3		
	2012	12,688	34.4	10.1	43.0		40.4		3.1	3.3	
Hamilton South By-election	2017	16,327	44.4	21.8	34.8	3.0	37.3		3.1		
	2015		26.8	8.9	35.6	0.8	48.0	1.1	3.2		2.3
	2013		24.1	9.4	51.7		32.5	2.5			3.9
	2012	14,738	37.5	9.2	51.5		32.6				6.8
Hamilton West and Earnock	2017	14,111	39.0	22.7	32.9	2.5	39.8		2.1		
	2012	14,104	31.0	8.6	47.4	1.7	40.7	1.6			
Larkhall	2017	14,466	44.3	26.3	33.5	1.6	28.1	1.3	2.6		
	2012	14,801	36.2	6.1	51.7		39.6	2.5			
Rutherglen Central and North	2017	11,856	44.6	16.2	30.9	9.3	39.5		4.0		
	2012	10,581	37.5	5.2	60.9	2.5	27.5				3.8
Rutherglen South By-election	2017	11,564	50.8	14.7	19.7	31.0	31.1	1.0	2.6		
	2013		26.6	3.8	39.9	29.5	21.0	3.3	1.7	0.8	
	2012	11,322	42.8	4.9	43.8	24.7	23.9				2.7

Stirling

NOC
no change

Minor boundary changes



Results dashboard

Bannockburn 1	Bannockburn 2	Bannockburn 3	Dunblane 1	Dunblane 2	Dunblane 3	Dunblane 4
Forth 1	Forth 2	Forth 3	Stirling East 1	Stirling East 2	Stirling East 3	Stirling North 1
Stirling North 2	Stirling North 3	Stirling North 4	Stirling West 1	Stirling West 2	Stirling West 3	Trossachs 1
Trossachs 2	Trossachs 3					

Gains and losses

	Gained		Lost	
Conservatives	5	Dunblane and Bridge of Allan Forth and Endrick Stirling East Stirling North (new ward) Trossachs and Teith		
SNP	3	Bannockburn Stirling North (2 seats - new ward)	3	Castle (ward abolished) Forth and Endrick Trossachs and Teith
Labour	1	Stirling North (new ward)	5	Bannockburn Castle (2 seats - ward abolished) Dunblane and Bridge of Allan Stirling East

council historic results

	Conservative		Labour		Liberal Democrat		SNP		Independent		Others	
	Seats	%votes	Seats	%votes	Seats	%votes	Seats	%votes	Seats	%votes	Seats	%votes
2017	9	37.9	4	14.5	0	3.4	9	35.5	0	2.0	1	6.7
2012	4	19.9	8	28.6	0	5.5	9	37.2	0	2.1	1	6.7
2007	4	25.3	8	28.2	3	11.5	7	29.2	0	3.7	0	2.0
2003	10	27.7	12	36.2	0	12.9	0	21.3	0	1.6	0	0.2
1999	9	27.2	11	38.0	0	9.0	2	24.8	0	1.1	0	0.0
1995	7	25.4	13	49.1	0	4.6	2	18.9	0	1.4	0	0.5
1992	10	43.0	10	34.1	0	3.6	0	16.6	0	1.6	0	1.2
1988	10	39.8	10	37.6	0	5.0	0	13.7	0	4.0	0	0.1
1984	8	39.8	11	42.4	0	8.9	0	5.3	1	2.1	0	1.5
1980	9	27.7	10	42.0	0	9.5	0	12.2	1	7.1	0	1.4
1977	8	32.0	7	28.1	0	0.5	4	33.8	1	5.6	0	0.0
1974	8	25.7	7	33.0	0	1.3	4	30.5	1	8.8	0	0.8

Bannockburn

Westminster constituency: Stirling
Scottish Parliament constituency: Stirling

		1st Pref	%	stage 2	stage 3	stage 4	stage 5	stage 6	stage 7	stage 8	stage 9	stage 10
*Alasdair MacPherson	SNP	871	24.9	880								
*Margaret Brisley	Lab	837	23.9	854	854	871	1,093					
Maureen Bennison	SNP	718	20.5	722	725	765	779	813	914			
Paul Henke	Con	640	18.3	653	653	662	683	723				
*Violet Weir	Lab	271	7.7	274	274	292						
Jennifer Tollemache	Grn	104	3.0	113	113							
Gordon Bruce	LD	62	1.8									

Dunblane and Bridge of Allan

Westminster constituency: Stirling
Scottish Parliament constituency: Stirling

		1st Pref	%	stage 2	stage 3	stage 4	stage 5	stage 6	stage 7	stage 8	stage 9	stage 10
*Alastair Majury	Con	1,543	22.1									
Douglas Dodds	Con	1,502	21.5									
*Graham Houston	SNP	1,203	17.2	1,205	1,208	1,250	1,886					
*Mike Robbins	Lab	824	11.8	850	866	1,053	1,076	1,143				
Rosemary Hunter	SNP	723	10.4	724	725	742						
Alasdair Tollemache	Grn	706	10.1	717	727	884	951	1,218	1,764			
Stuart Auld	LD	476	6.8	512	536							

Forth and Endrick

Westminster constituency: Stirling
Scottish Parliament constituency: Stirling

		1st Pref	%	stage 2	stage 3	stage 4	stage 5	stage 6	stage 7	stage 8	stage 9	stage 10
*Alistair Berrill	Con	1,651	26.6									
*Robert Davies	Con	1,147	18.5	1,234	1,256	1,355	1,597					
*Graham Lambie	SNP	1,026	16.5	1,027	1,117	1,166	1,257	1,260	2,270			
*Ian Muirhead	SNP	859	13.8	860	942	1,031	1,243	1,246				
Evan McLean	Ind	630	10.1	633	703	899						
Richard Simpson	Lab	529	8.5	530	603							
Michael Marten	Grn	371	6.0	372								

Stirling East

Westminster constituency: Stirling
Scottish Parliament constituency: Stirling

		1st Pref	%	stage 2	stage 3	stage 4	stage 5	stage 6	stage 7	stage 8	stage 9	stage 10
Alison Laurie	SNP	916	24.2	920	962							
Bryan Flanagan	Con	806	21.3	825	833	833	848	883	1,060			
Chris Kane	Lab	751	19.8	768	797	798	1,154					
*Gerry McLaughlan	SNP	678	17.9	680	705	718	739	775				
*Corrie McChord	Lab	416	11.0	427	440	440						
Linda Henry	Grn	125	3.3	150								
William Galloway	LD	94	2.5									

Stirling North

Westminster constituency: Stirling
Scottish Parliament constituency: Stirling

		1st Pref	%	stage 2	stage 3	stage 4	stage 5	stage 6	stage 7	stage 8	stage 9	stage 10
Ross Oxburgh	Con	1,237	26.7									
Susan McGill	SNP	1,054	22.8									
*Jim Thomson	SNP	727	15.7	740	846	862	885	900	906	1,246		
*Danny Gibson	Lab	616	13.3	665	669	682	730	994				
Chloe Campbell	Grn	496	10.7	511	519	544	614	637	655			
Jen Preston	Lab	266	5.7	303	306	313	350					
Fayzan Rehman	LD	150	3.2	206	206	222						
James McDonald	Ind	85	1.8	117	118							

Stirling West

Westminster constituency: Stirling
Scottish Parliament constituency: Stirling

		1st Pref	%	stage 2	stage 3	stage 4	stage 5	stage 6	stage 7	stage 8	stage 9	stage 10
*Neil Benny	Con	2,076	39.5									
*Scott Farmer	SNP	1,096	20.9	1,117	1,157	1,193	1,213	1,945				
Christine Simpson	Lab	936	17.8	1,151	1,211	1,456						
Morag Fulton	SNP	671	12.8	677	755	787	805					
Kevin Ralston	Grn	251	4.8	287								
Robert Skilleter	LD	221	4.2	411	481							

Trossachs and Teith

Westminster constituency: Stirling
Scottish Parliament constituency: Stirling

		1st Pref	%	stage 2	stage 3	stage 4	stage 5	stage 6	stage 7	stage 8	stage 9	stage 10
*Martin Earl	Con	2,027	38.1									
Evelyn Tweed	SNP	1,090	20.5	1,106	1,113	1,228	1,307	1,312	2,077			
*Fergus Wood	SNP	776	14.6	799	809	851	890	892				
Jeremy McDonald	Con	632	11.9	1,211	1,251	1,287	1,379					
Gerry McGarvey	Lab	326	6.1	342	391	479						
Gordon Cowtan	Grn	286	5.4	296	348							
Galen Milne	LD	177	3.3	192								

Summary of results: Stirling

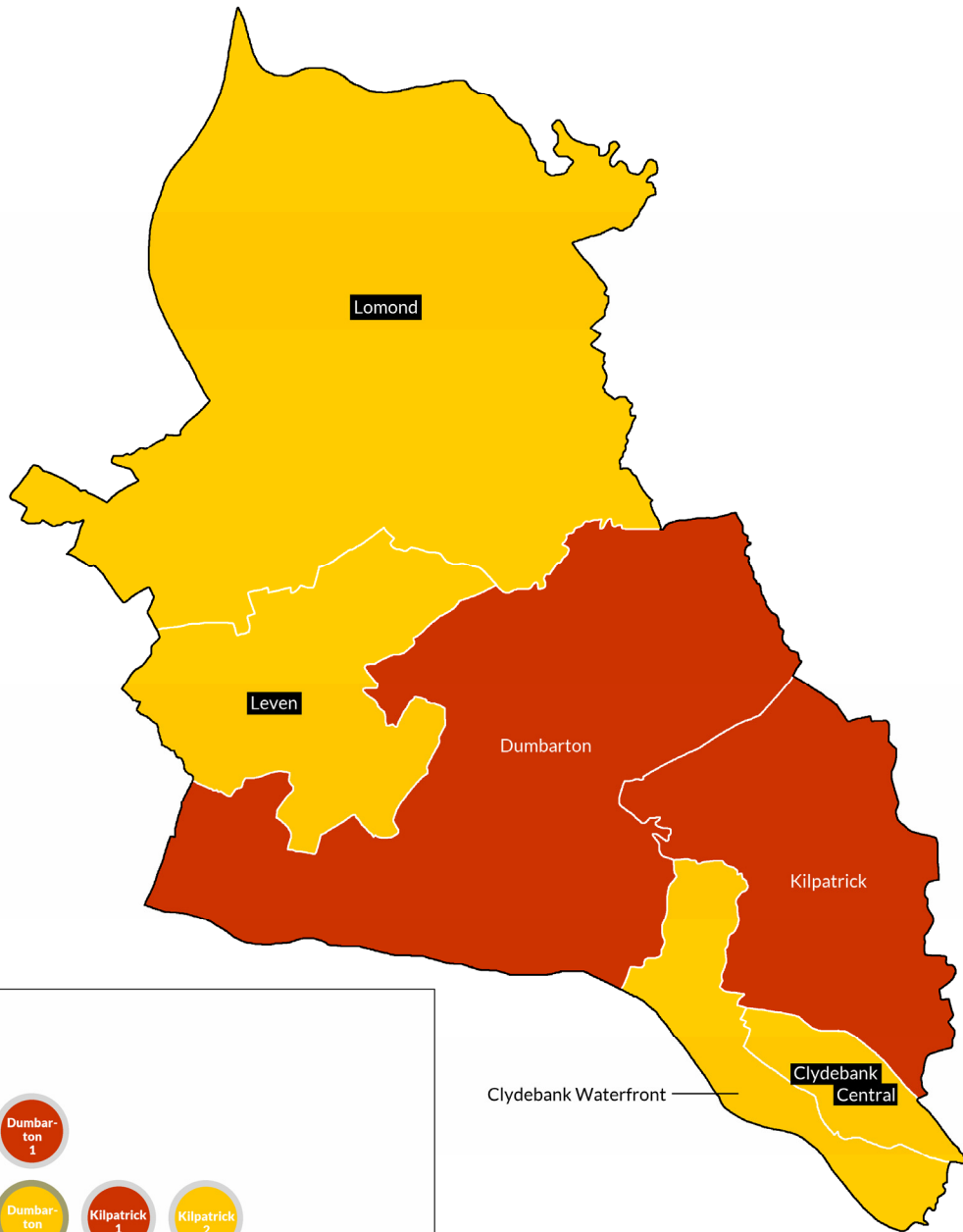
First preference votes

	Year	Elec	%Poll	Con	Lab	LD	SNP	UKIP	Grn	Ind	Other
Bannockburn	2017	8,672	41.8	18.3	31.6	1.8	45.4		3.0		
	2012	8,608	50.1	30.3	15.8	3.6	45.0			5.2	
Dunblane and Bridge of Allan	2017	11,484	61.8	43.6	11.8	6.8	27.6		10.1		
	2012	12,363	44.9	23.1	21.3	6.3	32.7		16.6		
Forth and Endrick	2017	10,405	60.8	45.1	8.5		30.3		6.0	10.1	
	2012	9,650	48.8	30.2	16.1	4.4	38.1	5.6	5.5		
Stirling East By-election	2017	8,479	45.7	21.3	30.8	2.5	42.1		3.3		
	2015		29.9	11.8	37.7		45.2		5.2		
	2012	9,596	41.1	7.8	44.5	10.4	33.1		4.2		
Stirling North	2017	10,512	45.2	26.7	19.0	3.2	39.5		10.7	1.8	
Stirling West	2017	9,637	55.3	39.5	17.8	4.2	33.7		4.8		
	2012	8,705	47.1	25.0	31.0	7.4	36.6				
Trossachs and Teith	2017	9,147	59.4	50.0	6.1	3.3	35.1		5.4		
	2012	8,608	50.1	30.3	15.8	3.6	45.0			5.2	

West Dunbartonshire

Labour lose to
NOC

Minor boundary changes



Results dashboard

Clydebank C. 1	Clydebank C. 2	Clydebank C. 3	Clydebank C. 4	Clydebank Wat 1	Clydebank Wat 2	Clydebank Wat 3
Clydebank Wat 4	Dumbarton 1	Dumbarton 2	Dumbarton 3	Dumbarton 4	Kilpatrick 1	Kilpatrick 2
Kilpatrick 3	Leven 1	Leven 2	Leven 3	Leven 4	Lomond 1	Lomond 2
Lomond 3						

Gains and losses

	Gained		Lost	
SNP	4	Clydebank Central Clydebank Waterfront Dumbarton Leven		
Conservatives	2	Dumbarton Lomond		
West Dunbartonshire Community	1	Leven		
Labour			4	Clydebank Central Dumbarton Leven Lomond
Independent			2	Clydebank Waterfront Dumbarton
Socialist Party			1	Leven

council historic results

	Conservative		Labour		Liberal Democrat		SNP		Independent		Others	
	Seats	%votes	Seats	%votes	Seats	%votes	Seats	%votes	Seats	%votes	Seats	%votes
2017	2	12.5	8	33.6	0	0.4	10	40.1	1	5.3	1	8.1
2012	0	4.2	12	46.6	0	0.0	6	30.3	3	13.1	1	5.7
2007	0	7.6	10	37.7	0	0.0	9	34.1	2	8.7	1	12.0
2003	0	3.0	17	46.8	0	0.0	3	33.6	1	6.5	1	10.1
1999	0	0.2	14	52.2	0	0.0	7	45.4	1	2.2	0	0.0
1995	0	1.2	14	50.5	0	0.3	7	42.6	1	4.6	0	0.9

West Dunbartonshire is an amalgamation of the Scottish district councils of Clydebank and the southern half of Dumbarton. It is not possible to produce notional results as the northern section of Dumbarton council was much more heavily Conservative than the south; and as such any notional results provided would be unreliable.

Clydebank Central

Westminster constituency: West Dunbartonshire
 Scottish Parliament constituency: Clydebank and Milngavie

		1st Pref	%	stage 2	stage 3	stage 4	stage 5	stage 6	stage 7	stage 8	stage 9	stage 10
*Jim Brown	SNP	1,631	32.8									
*John Mooney	Lab	1,180	23.7									
Denis Agnew	Ind	791	15.9	806	880	894	954	1,051				
Diane Docherty	SNP	714	14.3	1,298								
Penny Hutton	Con	441	8.9	444	450	454	461	525				
Alan Sorrell	Lab	135	2.7	138	184	327	345					
Dean Allardice	WDC	84	1.7	87	123	125						

Clydebank Waterfront

Westminster constituency: West Dunbartonshire
 Scottish Parliament constituency: Clydebank and Milngavie

		1st Pref	%	stage 2	stage 3	stage 4	stage 5	stage 6	stage 7	stage 8	stage 9	stage 10
*William Hendrie	SNP	1,487	29.6									
Gail Casey	Lab	1,298	25.9									
*Marie A. McNair	SNP	601	12.0	934	945	947	966	1,052				
David Jardine	Con	531	10.6	535	546	548	560	597	598	612		
Frank McNiff	SNP	350	7.0	438	440	444	456	494	534			
Joe Henry	Ind	292	5.8	311	327	343	423					
Daniel Lennie	Lab	271	5.4	285	504	507	523	595	597	737	952	
Locky Cameron	Ind	146	2.9	152	158	165						
Brian Murray	Ind	42	0.8	42	43							

Dumbarton

Westminster constituency: West Dunbartonshire
 Scottish Parliament constituency: Dumbarton

		1st Pref	%	stage 2	stage 3	stage 4	stage 5	stage 6	stage 7	stage 8	stage 9	stage 10
*David McBride	Lab	1,762	26.9									
Karen Conaghan	SNP	1,499	22.8									
Brian Walker	Con	957	14.6	980	981	1,009	1,147	1,388				
Iain McLaren	SNP	809	12.3	827	990	999	1,254	1,403				
*George Black	WDC	792	12.1	821	827	888						
Elizabeth Ruine	Lab	584	8.9	910	915	937	1,104					
Andrew Muir	Ind	159	2.4	168	171							

Kilpatrick

Westminster constituency: West Dunbartonshire
 Scottish Parliament constituency: Clydebank and Milngavie

		1st Pref	%	stage 2	stage 3	stage 4	stage 5	stage 6	stage 7	stage 8	stage 9	stage 10
*Douglas McAllister	Lab	1,704	40.7									
*Jim Finn	SNP	965	23.1	1,001	1,020	1,023	1,739					
Claire Gallagher	SNP	800	19.1	827	839	843						
*Lawrence O'Neill	Lab	367	8.8	886	1,071							
Hermione Spencer	Con	346	8.2	369								

Leven

Westminster constituency: West Dunbartonshire
 Scottish Parliament constituency: Dumbarton

		1st Pref	%	stage 2	stage 3	stage 4	stage 5	stage 6	stage 7	stage 8	stage 9	stage 10
Ian Dickson	SNP	1,353	23.0									
*Jim Bolland	WDC	1,291	21.9									
*John Millar	Lab	946	16.1	949	968	979	1,001	1,175	1,943			
*Michelle McGinty	Lab	739	12.5	743	759	772	809	934				
Caroline McAllister	SNP	673	11.4	825	851	903	927	943	973			
Peter Parlane	Con	655	11.1	656	663	670	704					
George Drummond	LD	133	2.3	135	144	153						
Sean Quinn	Grn	103	1.7	108	121							

Lomond

Westminster constituency: West Dunbartonshire
 Scottish Parliament constituency: Dumbarton

		1st Pref	%	stage 2	stage 3	stage 4	stage 5	stage 6	stage 7	stage 8	stage 9	stage 10
*Jonathan McColl	SNP	1,082	24.8	1,109								
*Martin Rooney	Lab	945	21.6	977	977	1,025	1,387					
Sally Page	Con	939	21.5	968	968	989	1,037	1,100				
*Hazel Sorrell	Lab	477	10.9	498	498	542						
Chris Pollock	SNP	458	10.5	48.1	496	604	639	675				
Louise Robertson	WDC	246	5.6	300	301							
George Rice	Ind	218	5.0									

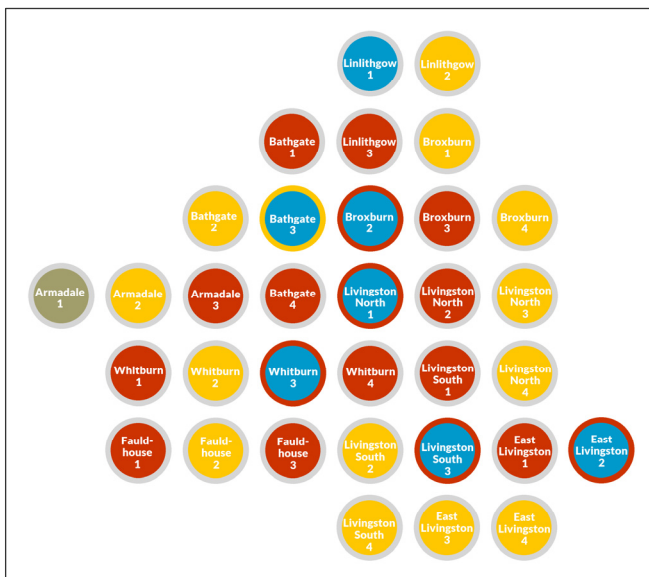
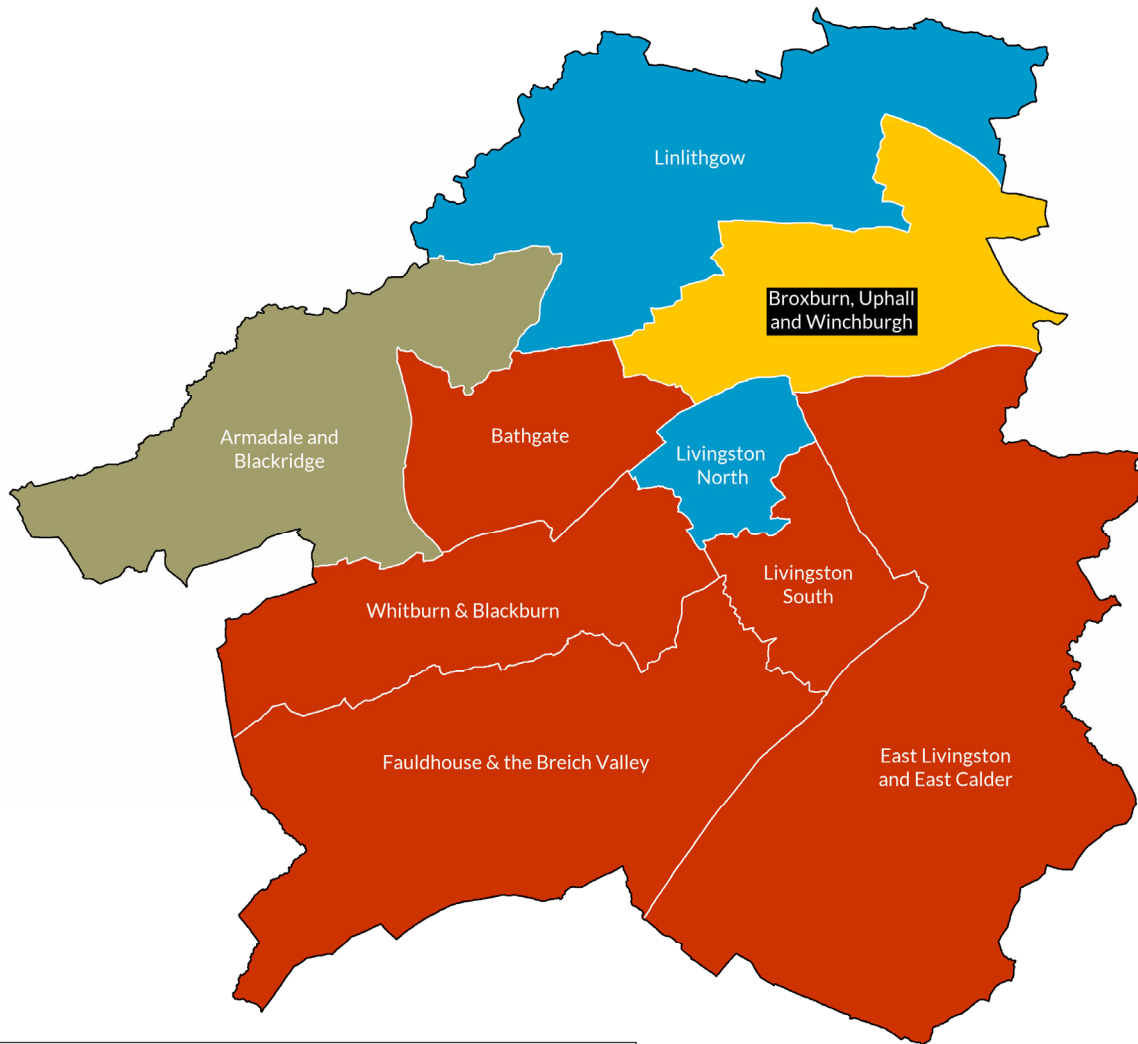
Summary of results: West Dunbartonshire

First preference votes

	Year		%Poll	Con	Lab	LD	SNP	UKIP	Grn	Ind	Other
Clydebank Central	2017	11,928	43.3	8.9	26.4		47.1			15.9	1.7
	2012	11,560	40.3	2.0	47.3		31.6			17.1	2.1
Clydebank Waterfront	2017	11,689	44.4	10.6	31.3		36.6			9.5	
	2012	11,450	39.3	2.7	45.4		33.2			16.2	2.5
Dumbarton	2017	13,146	51.2	14.6	35.8		36.1			2.4	12.1
	2012	12,620	44.4	4.1	44.3		28.2			22.1	1.2
Kilpatrick	2017	9,052	48.0	8.2	49.5		42.2				
	2012	9,005	40.7	3.4	59.2		29.1			7.3	1.1
Leven	2017	13,832	43.7	11.1	28.6	2.3	34.4		1.7		21.9
	2012	13,186	39.4	4.6	39.9		28.0			6.4	21.0
Lomond	2017	9,132	48.9	21.5	32.5		35.3			5.0	5.6
	2012	8,958	42.1	9.3	47.8		32.8			5.7	4.4

West Lothian

NOC
no change



Results dashboard

Armada 1	Armada 2	Armada 3	Bathgate 1	Bathgate 2	Bathgate 3	Bathgate 4
Broxburn 1	Broxburn 2	Broxburn 3	Broxburn 4	East Livingston 1	East Livingston 2	East Livingston 3
East Livingston 4	Fauldhouse 1	Fauldhouse 2	Fauldhouse 3	Linlithgow 1	Linlithgow 2	Linlithgow 3
Livingston North 1	Livingston North 2	Livingston North 3	Livingston North 4	Livingston South 1	Livingston South 2	Livingston South 3
Livingston South 4	Whitburn 1	Whitburn 2	Whitburn 3	Whitburn 4		

Gains and losses

	Gained	Lost
Conservatives	6 Bathgate Broxburn, Uphall and Winchburgh East Livingston and East Calder Livingston North Livingston South Whitburn and Blackburn	
Labour		4 Broxburn, Uphall and Winchburgh East Livingston and East Calder Livingston North Livingston South
SNP		2 Bathgate Whitburn and Blackburn

council historic results

	Conservative		Labour		Liberal Democrat		SNP		Independent		Others	
	Seats	%votes	Seats	%votes	Seats	%votes	Seats	%votes	Seats	%votes	Seats	%votes
2017	7	23.2	12	29.0	0	2.6	13	37.3	1	5.0	0	2.9
2012	1	8.8	16	38.1	0	0.4	15	40.4	1	5.3	0	7.0
2007	1	9.4	14	36.6	0	5.1	13	36.3	1	5.2	3	7.3
2003	1	9.2	18	43.5	0	7.0	12	36.3	1	2.5	1	1.4
1999	1	9.0	20	44.9	0	4.5	11	41.4	0	0.2	0	0.0
1995	1	4.2	15	46.9	0	2.0	11	44.6	0	2.4	0	0.0
1992	2	12.1	10	38.5	0	2.4	11	43.0	1	4.0	0	0.0
1988	0	8.6	14	47.0	0	0.3	7	38.5	2	3.6	1	2.4
1984	0	6.3	19	56.1	0	3.7	2	24.1	1	4.8	2	5.0
1980	0	4.6	15	50.1	0	2.7	4	33.8	2	8.2	0	0.7
1977	0	0.7	9	38.2	0	1.7	9	47.0	2	6.6	1	5.9
1974	0	0.0	12	41.4	0	0.9	6	40.5	2	7.5	1	9.8

Armadale and Blackridge

Westminster constituency: Linlithgow and East Falkirk
 Scottish Parliament constituency: Linlithgow

		1st Pref	%	stage 2	stage 3	stage 4	stage 5	stage 6	stage 7	stage 8	stage 9	stage 10
*Stuart Borrowman	Ind	2,343	45.0									
*Sarah King	SNP	1,322	25.4									
Ian Burgess	Con	723	13.9	1,016	1,017	1,035	1,057					
Andrew McGuire	Lab	707	13.6	1,012	1,016	1,056	1,131	1,589				
Paula Stokes	Grn	62	1.2	149	157	189						
Chris Smillie	LD	47	0.9	117	118							

Bathgate

Westminster constituency: Linlithgow and East Falkirk/Livingston
 Scottish Parliament constituency: Linlithgow

		1st Pref	%	stage 2	stage 3	stage 4	stage 5	stage 6	stage 7	stage 8	stage 9	stage 10
*Harry Cartmill	Lab	1,646	21.4									
*William H. Boyle	SNP	1,554	20.2									
Charles Kennedy	Con	1,379	17.9	1,388	1,389	1,400	1,409	1,413	1,574			
*John McGinty	Lab	1,152	15.0	1,227	1,228	1,257	1,278	1,291	1,597			
*Jim Walker	Ind	745	9.7	752	752	765	795	806				
Barry Burrows	SNP	653	8.5	658	668	675	709	1,031	1,176			
Lisa McArthur	SNP	346	4.5	347	350	355	380					
Dale McDowell	Grn	120	1.6	122	123	143						
Fiona A. Stevens	LD	97	1.3	98	98							

Broxburn, Uphall and Winchburgh

Westminster constituency: Livingston/Linlithgow and East Falkirk
 Scottish Parliament constituency: Linlithgow

		1st Pref	%	stage 2	stage 3	stage 4	stage 5	stage 6	stage 7	stage 8	stage 9	stage 10
*Diane Calder	SNP	1,898	27.2									
Chris Horne	Con	1,897	27.2									
Angela Doran	Lab	1,324	19.0	1,340	1,448							
*Janet Campbell	SNP	583	8.4	868	880	882	894	961	990			
Pippa Plevin	SNP	422	6.1	571	577	577	580	626	668			
Audrey Middleton	Lab	313	4.5	318	368	410	423	467	628			
June Douglas	Grn	256	3.7	274	297	299	313					
John Woods	LD	217	3.1	224	350	352	368	454				
Elaine Mallon	TUSC	57	0.8	59	72	74						

East Livingston and East Calder

Westminster constituency: Livingston
 Scottish Parliament constituency: Almond Valley

		1st Pref	%	stage 2	stage 3	stage 4	stage 5	stage 6	stage 7	stage 8	stage 9	stage 10
*Dave King	Lab	1,749	23.8									
Damian Timson	Con	1,620	22.0									
*Frank Anderson	SNP	1,479	20.1									
*Carl John	SNP	972	13.2	994	998	1,002	1,014	1,105	1,648			
Veronica Smith	SNP	555	7.5	561	564	565	578	652				
Scott Rogers	Lab	525	7.1	724	765	766	829	918	941			
Neal Drummond	Grn	265	3.6	274	284	285	366					
Charles Corser	LD	198	2.7	208	239	239						

Fauldhouse and the Breich Valley

Westminster constituency: Livingston

Scottish Parliament constituency: Almond Valley

		1st Pref	%	stage 2	stage 3	stage 4	stage 5	stage 6	stage 7	stage 8	stage 9	stage 10
*David Dodds	Lab	1,623	29.8									
Pauline Clark	SNP	1,012	18.5	1,022	1,035	1,079	1,781					
*Cathy Muldoon	Lab	966	17.7	1,070	1,206	1,233	1,293	1,417				
Marion Kerr	Con	832	15.2	842	867	892	896	920				
Greg McCarra	SNP	783	14.3	787	794	817						
Pamela Barnes	Grn	123	2.3	128	162							
Kenneth Brown	LD	124	2.3	127								

Linlithgow

Westminster constituency: Linlithgow and East Falkirk

Scottish Parliament constituency: Linlithgow

		1st Pref	%	stage 2	stage 3	stage 4	stage 5	stage 6	stage 7	stage 8	stage 9	stage 10
*Tom Kerr	Con	3,037	41.9									
*David Tait	SNP	1,160	16.0	1,215	1,217	1,310	1,390	1,405	2,529			
Sue Friel	SNP	1,091	15.1	1,126	1,129	1,246	1,319	1,341				
*Tom Conn	Lab	1,060	14.6	1,425	1,450	1,558	1,956					
Sally Pattle	LD	381	5.3	692	714	872						
Maire McCormack	Grn	476	6.6	535	541							
Alan Cooper	UKIP	40	0.6	113								

Livingston North

Westminster constituency: Livingston

Scottish Parliament constituency: Almond Valley

		1st Pref	%	stage 2	stage 3	stage 4	stage 5	stage 6	stage 7	stage 8	stage 9	stage 10
Alison Adamson	Con	1,940	25.5									
Dom McGuire	Lab	993	13.0	1,077	1,092	1,209	1,898					
*Robert De Bold	SNP	1,243	16.3	1,254	1,279	1,303	1,327	1,347	2,161			
*Andrew Miller	SNP	1,170	15.4	1,175	1,207	1,235	1,260	1,297	1,606			
Lorna M. Craig	SNP	1,107	14.5	1,115	1,141	1,163	1,181	1,210				
Anne McMillan	Lab	726	9.5	764	782	853						
Caron Lindsay	LD	250	3.3	360	417							
Mark Wilkinson	Grn	193	2.5	213								

Livingston South

Westminster constituency: Livingston

Scottish Parliament constituency: Almond Valley

		1st Pref	%	stage 2	stage 3	stage 4	stage 5	stage 6	stage 7	stage 8	stage 9	stage 10
*Lawrence Fitzpatrick	Lab	2,228	27.1									
*Peter Johnston	SNP	1,700	20.7									
Peter Heggie	Con	1,594	19.4	1,673								
Moira Shemilt	SNP	1,070	13.0	1,109	1,151	1,151	1,169	1,268	1,827			
*Danny Logue	Lab	691	8.4	1,080	1,083	1,091	1,137	1,216	1,241			
Annmargaret Watson	SNP	589	7.2	593	598	599	602	620				
Jayne Glass	Grn	200	2.4	221	223	225	275					
Jill Pattle	LD	144	1.8	154	155	160						

Whitburn and Blackburn

Westminster constituency: Linlithgow and East Falkirk/Livingston
 Scottish Parliament constituency: Linlithgow/Almond Valley

		1st Pref	%	stage 2	stage 3	stage 4	stage 5	stage 6	stage 7	stage 8	stage 9	stage 10
*George Paul	Lab	1,822	28.1									
*Jim Dickson	SNP	1,586	24.4									
Bruce Fairbairn	Con	1,427	22.0									
Kirsteen Sullivan	Lab	557	8.6	1,015	1,020	1,054	1,149	1,209	1,486			
*Mary Dickson	SNP	503	7.8	519	742	744	766	1,129				
John Leslie	SNP	420	6.5	426	468	470	481					
Bob Howden	LD	174	2.7	182	186	224						

Summary of results: West Lothian

First preference votes

	Year	Elec	%Poll	Con	Lab	LD	SNP	UKIP	Grn	Ind	Other
Armadale and Blackridge	2017	12,453	42.2	13.9	13.6	0.9	25.4		1.2	45.0	
	2012	11,323	40.0	2.8	17.6		23.0			56.7	
Bathgate	2017	17,457	45.1	17.9	36.4	1.3	33.2		1.6	9.7	
	2012	14,868	40.6	5.8	41.2		44.8	1.3		3.5	3.3
Broxburn, Uphall and Winchburgh	2017	15,428	46.2	27.2	23.5	3.1	41.7		3.7		0.8
	2012	13,723	40.8	5.7	40.9		39.4				13.9
East Livingston and East Calder	2017	16,365	45.9	22.0	30.9	2.7	40.8		3.6		
	2012	14,491	41.7	6.2	43.6		43.8				6.4
Fauldhouse and the Breich Valley	2017	12,070	46.6	15.2	47.5	2.3	32.8		2.3		
	2012	11,421	46.0	3.8	50.8		35.0				10.3
Linlithgow By-election	2017	12,396	59.0	41.9	14.6	5.3	31.1	0.6	6.6		
	2015		38.2	20.5	22.9	2.8	43.1		5.9	4.8	
	2012	11,952	53.6	33.2	20.3		41.7				4.8
Livingston North	2017	17,825	43.5	25.5	22.5	3.3	46.2		2.5		
	2012	16,422	37.9	7.8	33.2	2.2	50.4				6.4
Livingston South	2017	18,060	46.3	19.4	35.5	1.8	40.9		2.4		
	2012	16,455	42.2	5.4	47.9		42.1				4.5
Whitburn and Blackburn	2017	15,657	42.6	22.0	36.7	2.7	38.7				
	2012	14,145	41.9	4.7	44.6	1.2	37.3				12.3

By-elections 2012-2017

		Won by							
		Con	Lab	LD	SNP	UKIP	Ind	Oth	Losses
Won from	Con	2			2		1		-3
	Lab	1	10	1	6		1		-9
	LD	2							-2
	SNP	1	7	1	31		4		-13
	UKIP								
	Ind	1	1		3		10	1	-6
	Oth		2		1			1	-3
	Gains	+5	+10	+2	+12		+6	+1	

Campsie and Kirkintilloch North

East Dunbartonshire, Thursday 13 September 2012
Caused by the death of Cllr Charles Kennedy, Independent Alliance



		1st Pref	%	% +/-	stage 2	stage 3	stage 4	stage 5	stage 6	stage 7	stage 8	stage 9
Gemma Walsh	Lab	851	30.8	+8.9	860	874	939	1,146				
Billy Hutchison	SNP	743	26.9	+6.5	762	767	845	1,044				
Susan Murray	LD	693	25.0	+22.6	702	740	788					
Brian Reid	Ind	274	9.9	-40.9	284	318						
Alisdair Sinclair	Con	141	5.1	+0.5	143							
Ross Greer	Grn	65	2.3									

Annandale North

Dumfries and Galloway, Thursday 15 November 2012
Caused by the death of Cllr Ted Brown, Labour



		1st Pref	%	% +/-	stage 2	stage 3	stage 4	stage 5	stage 6	stage 7	stage 8	stage 9
Graeme Tait	Con	1,819	46.0	+5.5								
Peter Glanton	Lab	1,002	25.3	+5.7								
Alis Ballance	Grn	464	11.7	-2.6								
Frank MacGregor	SNP	371	9.4	-7.4								
Hugh Young	LD	208	5.3	-3.6								
Bill Wright	UKIP	89	2.3									

Sgir' Uige agus Ceann a Tuath nan Loch

Comhairle nan Eileanan Siar, Thursday 29 November 2012
Caused by the death of Cllr Bill Houston, Independent

		1st Pref	%	% +/-	stage 2	stage 3	stage 4	stage 5	stage 6	stage 7	stage 8	stage 9
Angus M. Morrison	Ind	745	73.5									
John N. Macdonald	SNP	195	19.2	-13.2								
Les Mac an Ultaigh	Ind	73	7.2									

Rutherglen South

South Lanarkshire, Thursday 14 February 2013

Caused by the death of Cllr Anne Higgins, SNP



		1st Pref	%	% +/-	stage 2	stage 3	stage 4	stage 5	stage 6	stage 7	stage 8	stage 9
Gerard Killen	Lab	1,352	39.9	- 3.9	1,358	1,370	1,376	1,396	1,616			
David Baillie	LD	999	29.5	+4.8	1,004	1,016	1,035	1,104	1,278			
Margaret Ferrier	SNP	712	21.0	- 2.9	714	730	741	755				
Aric Gilinsky	Con	128	3.8	- 1.1	133	134	170					
Donald Mackay	UKIP	111	3.3		115	120						
Susan Martin	Grn	59	1.7		60							
Craig Smith	Ind	31	0.9									

Coatbridge West

North Lanarkshire, Thursday 28 February 2013

Caused by the death of Cllr Tom Maginnis, Labour

		1st Pref	%	% +/-	stage 2	stage 3	stage 4	stage 5	stage 6	stage 7	stage 8	stage 9
Kevin Docherty	Lab	2,145	78.8	+4.0								
Patrick Rolink	SNP	452	16.6	- 5.8								
Ashley Baird	Con	71	2.6	- 0.2								
Billy Mitchell	UKIP	34	1.2									
John Love	LD	19	0.7									

Heldon and Laich

Moray, Thursday 7 March 2013

Caused by the resignation of Cllr Carolle Ralph, SNP



		1st Pref	%	% +/-	stage 2	stage 3	stage 4	stage 5	stage 6	stage 7	stage 8	stage 9
John Cowe	Ind	972	31.4		1,020	1,058	1,273	1,507				
Stuart Crowther	SNP	833	26.9	- 10.1	844	891	960	1005				
Pete Bloomfield	Con	473	15.3	- 2.0	490	516	558					
Nick Traynor	Ind	418	13.5		459	496						
James MacKessack-Leitch	Grn	228	7.4	+ 0.8	242							
Jeff Hamilton	Ind	175	5.6									

Landward Caithness

Highland, Thursday 2 May 2013

Caused by the resignation of Cllr Robert Coghill, Independent

		1st Pref	%	% +/-	stage 2	stage 3	stage 4	stage 5	stage 6	stage 7	stage 8	stage 9
Gillian Coghill	Ind	1,317	53.5									
Hanna Miedema	SNP	525	21.3	+ 5.8								
David Baron	Lab	417	16.9	+ 8.4								
Barbara Watson	Con	203	8.2	+ 5.1								

Leaderdale and Melrose

Scottish Borders, Thursday 2 May 2013

Caused by the resignation of Cllr Nicholas Watson, Borders Party

		1st Pref	%	% +/-	stage 2	stage 3	stage 4	stage 5	stage 6	stage 7	stage 8	stage 9
Rachael Hamilton	Con	956	27.6	+15.3	975	982	1,038	1,283				
Iain Gillespie	BP	814	23.5	+6.2	844	900	1,118	1,444				
John Paton-Day	LD	744	21.5	+9.3	756	816	983					
Harry Cummings	SNP	613	17.7	+2.1	623	666						
Robin Tatler	Lab	235	6.8	+0.5	238							
Sherry Fowler	UKIP	105	3.0									

Liberton and Gilmerton

Edinburgh, Thursday 20 June 2013

Caused by the death of Cllr Tom Buchanan, SNP



		1st Pref	%	% +/-	stage 2	stage 3	stage 4	stage 5	stage 6	stage 7	stage 8	stage 9
Keith Robson	Lab	2,892	39.5	- 1.4	2,896	2,906	2,941	3,070	3,255	3,448		
Derek Howie	SNP	2,249	30.7	- 0.9	2,251	2,256	2,287	2,403	2,523	2,633		
Stephanie Murray	Con	823	11.2	- 1.1	824	836	903	934	1,098			
John Knox	LD	605	8.3	+ 0.7	611	616	625	708				
Alys Mumford	Grn	412	5.6	+ 0.4	430	440	471					
Jonathan Stanley	UKIP	235	3.2		239	251						
John Scott	Ind	64	0.9		70							
Phil Hunt	Pirate	47	0.6									

Glenrothes North

Fife, Thursday 20 Jun 2013

Caused by the death of Cllr William Kay, Labour

		1st Pref	%	% +/-	stage 2	stage 3	stage 4	stage 5	stage 6	stage 7	stage 8	stage 9
John Wincott	Lab	1,896	45.8	+4.9	1,927	1,966	2,095					
Keith Grieve	SNP	1,711	41.3	- 6.2	1,724	1,761	1,814					
Allan Smith	Con	272	6.6	+ 0.8	287	335						
Peter Taggerty	UKIP	176	4.3		184							
Harry Wills	LD	83	2.0	+ 0.5								

Govan

Glasgow, Thursday 10 October 2013

Caused by the death of Cllr Alison Hunter, SNP



		1st Pref	%	stage 2	stage 3	stage 4	stage 5	stage 6	stage 7	stage 8	stage 9	stage 10	stage 11	stage 12
John Kane	Lab	2,055	43.4	2,056	2,058	2,062	2,075	2,082	2,108	2,137	2,149	2,180	2,216	2,417
Helen Walker	SNP	1,424	30.1	1,426	1,431	1,435	1,449	1,456	1,466	1,485	1,497	1,541	1,575	1,678
John Flanagan	NBT	446	9.4	449	455	466	479	483	487	503	517	541	564	
Richard Sullivan	Con	215	4.5	216	216	216	218	229	237	243	269	275		
Janice MacKay	UKIP	113	2.4	116	116	116	116	119	120	126				
Moira Crawford	Grn	112	2.4	113	116	125	129	131	142	150	158			
George Laird	Ind	103	2.2	103	105	105	106	114	118					
Ewan Hoyle	LD	73	1.5	74	75	76	76	79						
John Cormack	Christ	60	1.3	61	62	65	65							
Thomas Rannachan	Ind	52	1.1	52	52	53								
Ryan Boyle	Comm	35	0.7	35	37									
Joyce Drummond	Soli	28	0.6	29										
Charles Baillie	Brit	19	0.4											
James Trolland	DA	1	0.0											

Tweeddale West

Scottish Borders, Thursday 10 October 2013

Caused by the resignation of Cllr Nathaniel Buckingham, Conservative

		1st Pref	%	% +/-	stage 2	stage 3	stage 4	stage 5	stage 6	stage 7	stage 8	stage 9
Keith Cockburn	Con	1,155	42.7	+18.0	1,165	1,176	1,193	1,255	1,288			
Nancy Norman	LD	677	25.0	- 9.9	682	690	759	858	1,034			
Morag Kerr	SNP	359	13.3	- 8.5	369	373	409	444				
David Pye	Border	228	8.4	- 0.9	237	245	272					
Veronica McTernan	Lab	203	7.5	- 1.9	204	207						
Mars Goodman	UKIP	43	1.6		44							
David Cox	Ind	43	1.6									

Dunfermline South

Fife, Thursday 24 October 2013

Caused by the death of Cllr Mike Rumney, Labour

		1st Pref	%	% +/-	stage 2	stage 3	stage 4	stage 5	stage 6	stage 7	stage 8	stage 9
Billy Pollock	Lab	2,552	39.7	- 3.0	2,568	2,618	2,697	3,170	4,086			
Helen Cannon-Todd	SNP	2,057	32.0	+ 5.4	2,075	2,112	2,142	2,358				
Robin Munro	LD	1,009	15.7	- 4.9	1,029	1,073	1,257					
David Ross	Con	450	7.0	+ 0.6	497	504						
Angela Dixon	Grn	183	2.8	- 0.8	201							
Judith Rideout	UKIP	183	2.8									

Hamilton South

South Lanarkshire, Thursday 24 October 2013

Caused by the death of Cllr Bobby Lawson, SNP



		1st Pref	%	% +/-	stage 2	stage 3	stage 4	stage 5	stage 6	stage 7	stage 8	stage 9
Stuart Gallacher	Lab	1,781	51.7	+ 0.3								
Josh Wilson	SNP	1,120	32.5	- 0.1								
Lynne Nailon	Con	322	9.4	+0.2								
Craig Smith	Christ	133	3.9	+0.8								
Josh Richardson	UKIP	86	2.5									

Landward Caithness

Highland, Thursday 28 November 2013

Caused by the resignation of Cllr Alex MacLeod, SNP



		1st Pref	%	% +/-	stage 2	stage 3	stage 4	stage 5	stage 6	stage 7	stage 8	stage 9
Matthew Reiss	Ind	1,150	44.4									
Winifred Sutherland	Ind	593	22.9									
Ed Boyter	SNP	546	21.1	+5.6								
Kerensa Carr	Con	171	6.6	+3.5								
Tina Irving	Ind	128	4.9									

Shettleston

Glasgow, Thursday 4 December 2013

Caused by the death of Cllr George Ryan, Labour

		1st Pref	%	% +/-	stage 2	stage 3	stage 4	stage 5	stage 6	stage 7	stage 8	stage 9
Martin Neill	Lab	2,025	53.5	- 7.0								
Laura Doherty	SNP	1,086	28.7	- 2.2								
Raymond McCrae	Con	224	5.9	+1.7								
Janice MacKay	UKIP	129	3.4									
Jamie Coccozza	TUSC	68	1.8									
James Speirs	LD	53	1.4	+0.7								
John Flanagan	NBT	50	1.3									
Alasdair Duke	Grn	41	1.1	- 0.4								
Tommy Ball	Soc	35	0.9									
Victor Murphy	Christ	34	0.9									
Charles Baillie	Brit	31	0.8									
James Trolland	DA	6	0.2									

Black Isle

Highland, Thursday 19 December 2013

Caused by the death of Cllr Billy Barclay, Independent

		1st Pref	%	% +/-	stage 2	stage 3	stage 4	stage 5	stage 6	stage 7	stage 8	stage 9
Jennifer Barclay	Ind	1,003	32.8		1,031	1,061	1,157	1,210	1,343			
Jackie Hendry	SNP	439	14.3	- 0.2	439	453	470	530	594			
Bill Fraser	Ind	382	12.5		413	431	486	556	663			
George Normington	LD	334	10.9	- 4.4	373	408	434	489				
Gwyn Phillips	Ind	275	9.0		289	304						
Myra Carus	Grn	269	8.8	+ 1.9	280	319	362					
Shaun Finlayson	Lab	184	6.0	+ 0.9	194							
Douglas MacLean	Con	175	5.7	+ 2.4								

Motherwell North

North Lanarkshire, Thursday 23 January 2014

Caused by the death of Cllr Annita McAuley, Labour

		1st Pref	%	% +/-	stage 2	stage 3	stage 4	stage 5	stage 6	stage 7	stage 8	stage 9
Pat O'Rourke	Lab	1,719	68.2	+ 0.2								
Jordan Linden	SNP	520	20.6	- 4.8								
Bob Burgess	Con	173	6.9	+ 2.5								
Neil Wilson	UKIP	107	4.2									

Buckie

Moray, Thursday 30 January 2014

Caused by the resignation of Cllr Anne McKay, Independent

		1st Pref	%	% +/-	stage 2	stage 3	stage 4	stage 5	stage 6	stage 7	stage 8	stage 9
Gordon Cowie	Ind	830	44.6		907	1,034						
Linda McDonald	SNP	670	36.0	- 9.1	679	710						
Marc MacRae	Ind	220	11.8		248							
Margaret Gambles	Con	143	7.7	+ 0.6								

Kilmarnock North

East Ayrshire, Thursday 27 March 2014

Caused by the death of Cllr Andrew Hershaw, SNP

		1st Pref	%	% +/-	stage 2	stage 3	stage 4	stage 5	stage 6	stage 7	stage 8	stage 9
Elaine Cowan	SNP	1,334	44.2	- 8.5	1,358	1,473						
Scott Thomson	Lab	1,130	37.4	+ 1.7	1,147	1,329						
Ian Grant	Con	493	16.3	+ 4.7	501							
Jen Broadhurst	Grn	61	2.0									

Caol and Mallaig

Highland, Thursday 1 May 2014

Caused by the resignation of Cllr Eddie Hunter, Independent

		1st Pref	%	% +/-	stage 2	stage 3	stage 4	stage 5	stage 6	stage 7	stage 8	stage 9
Ben Thompson	Ind	932	39.0		950	1,009	1,176					
William MacDonald	SNP	726	30.4	+15.5	739	798	923					
Sandy Watson	Ind	537	22.5		541	551						
Liam Simmonds	UKIP	133	5.6		139							
Susan Wallace	Christ	63	2.6	+ 1.0								

Oban South and the Isles

Argyll and Bute, Thursday 22 May 2014

Caused by the resignation of Cllr Fred Hall, Independent elected as SNP



		1st Pref	%	% +/-	stage 2	stage 3	stage 4	stage 5	stage 6	stage 7	stage 8	stage 9
Iain MacLean	SNP	980	28.0	-29.9	988	1,102	1,260					
Neil MacIntyre	Lab	918	26.3		946	1,134	1,413					
David Pollard	LD	635	18.2	+12.7	742	865						
John MacGregor	Ind	616	17.6		688							
Andrew Vennard	Con	345	9.9	+ 4.2								

Cowdenbeath

Fife, Thursday 22 May 2014

Caused by the resignation of Cllr Jayne Baxter, Labour

		1st Pref	%	% +/-	stage 2	stage 3	stage 4	stage 5	stage 6	stage 7	stage 8	stage 9
Gary Guichan	Lab	2,039	61.5	- 3.9								
Connor Watt	SNP	834	25.2	- 3.9								
Judith Rideout	UKIP	277	8.4									
John Wheatley	Con	164	4.9	+1.5								

The Lochs

Fife, Thursday 22 May 2014

Caused by the resignation of Cllr Alex Rowley MSP, Labour

		1st Pref	%	% +/-	stage 2	stage 3	stage 4	stage 5	stage 6	stage 7	stage 8	stage 9
Alex Campbell	Lab	2,042	65.9	+19.5								
Lesley Backhouse	SNP	753	24.3	+ 5.3								
Martin Green	UKIP	162	5.2									
Jonathan Gray	Con	141	4.6									

Hawick and Denholm

Scottish Borders, Thursday 22 May 2014

Caused by the death of Cllr Zandra Elliot, Conservative



		1st Pref	%	% +/-	stage 2	stage 3	stage 4	stage 5	stage 6	stage 7	stage 8	stage 9
Watson McAteer	Ind	732	25.5		750	803	900	1,010	1,222			
Trevor Adams	Con	622	21.6	+ 7.6	627	638	665	692	798			
Ian Turnbull	LD	450	15.7	+ 7.1	455	485	545	637				
Harry Stoddart	SNP	419	14.6	+ 2.1	423	461	505					
Marion Short	Ind	326	11.3		334	385						
Davie Paterson	Ind	250	8.7		269							
Craig Bryson	Ind	74	2.6									

Clydesdale South

South Lanarkshire, Thursday 5 June 2014

Caused by the resignation of Cllr Archie Manson, Labour

		1st Pref	%	% +/-	stage 2	stage 3	stage 4	stage 5	stage 6	stage 7	stage 8	stage 9
Gordon Muir	Lab	1,492	40.8	- 2.7	1,512	1,559	1,819					
George Sneddon	SNP	1,170	32.0	- 9.7	1,203	1,260	1,356					
Donna Hood	Con	659	18.0	+ 7.5	674	744						
Donald Mackay	UKIP	233	6.4	+ 2.1	247							
Ruth Thomas	Grn	104	2.8									

Oban North and Lorn

Argyll and Bute, Thursday 17 July 2014

Caused by the resignation of Cllr Louise Glen-Lee, SNP



		1st Pref	%	% +/-	stage 2	stage 3	stage 4	stage 5	stage 6	stage 7	stage 8	stage 9
Gerry Fisher	SNP	595	24.6	- 6.2	635	658						
John MacGregor	Ind	548	22.7		614	771	920					
Kieron Green	Lab	526	21.8		572	681	874					
Andrew Vennard	Con	445	18.4	+ 9.3	493							
Marri Malloy	Ind	301	12.5									

Oban North and Lorn

Argyll and Bute, Thursday 23 October 2014

Caused by the death of Cllr John MacGregor, Ind, elected in the July by-election above - no change from 2012

		1st Pref	%	% +/-	stage 2	stage 3	stage 4	stage 5	stage 6	stage 7	stage 8	stage 9
Iain Maclean	SNP	1,090	40.9	+10.1	1,102	1,199						
Stephanie Irvine	Ind	629	23.6		812	1,080						
Kieron Green	Lab	530	19.9		621							
Andrew Vennard	Con	415	15.6	+6.5								

North Coast and Cumbraes

North Ayrshire, Thursday 30 October 2014

Caused by the death of Cllr Alex McLean, SNP

		1st Pref	%	% +/-	stage 2	stage 3	stage 4	stage 5	stage 6	stage 7	stage 8	stage 9
Grace McLean	SNP	2,021	38.7	- 6.2	2,045	2,156	2,279					
Drew Cochrane	Ind	1,190	22.8		1,234	1,411	2,000					
Toni Dawson	Con	1,125	21.6	+ 3.2	1,174	1,296						
Valerie Read	Lab	691	13.2	- 5.2	711							
Meilan Henderson	UKIP	192	3.7									

Kirkwall West and Orphir

Orkney, Thursday 27 November 2014

Caused by the resignation of Cllr Jack Moodie, Independent

		1st Pref	%	% +/-	stage 2	stage 3	stage 4	stage 5	stage 6	stage 7	stage 8	stage 9
Leslie Manson	Ind	647	57.5									
Gillian Skuse	Ind	281	25.0									
Lorraine McBrearty	Ind	142	12.6									
Laurence Leonard	Ind	55	4.9									

Midlothian East

Midlothian, Thursday 27 November 2014

Caused by the resignation of Cllr Peter Boyes, Independent elected as Labour - no change from 2012

		1st Pref	%	% +/-	stage 2	stage 3	stage 4	stage 5	stage 6	stage 7	stage 8	stage 9
Kenny Young	Lab	1,294	32.9	- 2.8	1,310	1,343	1,443	1,682				
Colin Cassidy	SNP	1,260	32.1	- 10.8	1,270	1,357	1,384	1,613				
Robert Hogg	Ind	780	19.8		789	831	914					
Andrew Hardie	Con	331	8.4	- 0.7	342	359						
Bill Kerr-Smith	Grn	197	5.0		210							
Euan Davidson	LD	68	1.7									

Troup

Aberdeenshire, Thursday 27 November 2014

Caused by the death of Cllr John Duncan, Conservative

		1st Pref	%	% +/-	stage 2	stage 3	stage 4	stage 5	stage 6	stage 7	stage 8	stage 9
Ross Cassie	SNP	1,159	46.1	+ 6.4	1,162	1,183	1,205	1,244	1,352			
Iain Taylor	Con	574	22.8	+ 1.9	580	588	604	645	718			
Alan Still	Ind	391	15.5		408	415	423	446				
Ann Bell	LD	141	5.6	+ 3.6	141	149	180					
Alan Duffill	Lab	140	5.6	- 0.9	142	148						
Darren Duncan	Grn	68	2.7		69							
Philip Mitchell	Ind	43	1.7									

South Kintyre

Argyll and Bute, Thursday 11 December 2014

Caused by the resignation of Cllr John Semple, SNP

		1st Pref	%	% +/-	stage 2	stage 3	stage 4	stage 5	stage 6	stage 7	stage 8	stage 9
John Armour	SNP	942	62.2	+37.2								
Joyce Oxborrow	LD	214	14.1	- 0.1								
Charlotte Hanbury	Con	203	13.4	- 32.5								
Michael Kelly	Lab	156	10.3									

Elgin City North

Moray, Thursday 11 December 2014

Caused by the resignation of Cllr Barry Jarvis, Labour



		1st Pref	%	% +/-	stage 2	stage 3	stage 4	stage 5	stage 6	stage 7	stage 8	stage 9
Kirsty Reid	SNP	728	38.0	- 5.3	748	764	775	850				
Sandy Cooper	Ind	472	24.6		483	499	595	693				
Craig Graham	Lab	287	15.0	-14.9	305	316	368					
Alex Griffiths	Con	273	14.2	- 3.3	280	299						
Ramsey Urquhart	UKIP	81	4.2		84							
Morvern Forrest	Grn	77	4.0									

Kirkcaldy East

Fife, Thursday 22 January 2015

Caused by the resignation of Cllr Arthur Morrison, SNP

		1st Pref	%	% +/-	stage 2	stage 3	stage 4	stage 5	stage 6	stage 7	stage 8	stage 9
Marie Penman	SNP	1,460	47.3	+10.9	1,464	1,466	1,472	1,484	1,553			
Liz Easton	Lab	1,088	35.3	- 14.6	1,088	1,091	1,097	1,120	1,148			
Edgar Cook	Con	223	7.2	+1.2	224	225	231	266	274			
Claire Reid	Grn	126	4.1		129	132	138	150				
Peter Adams	UKIP	117	3.8		117	120	123					
Callum Leslie	LD	40	1.3	- 1.5	40	41						
Ronald Hunter	Ind	19	0.6		21							
Alastair Macintyre	Ind	12	0.4									

An Tiobh Siar agus Nis

Comhairle nan Eilean Siar, Thursday 12 March 2015

Caused by the death of Cllr Kenneth Murray, Independent

Alastair MacLennan elected unopposed

Beinn na Foghla agus Uibhist a Tuath

Comhairle nan Eilean Siar, Thursday 26 March 2015

Caused by the resignation of Cllr Archie Campbell, Labour



		1st Pref	%	% +/-	stage 2	stage 3	stage 4	stage 5	stage 6	stage 7	stage 8	stage 9
Andrew Walker	Ind	437	59.1									
Roslyn MacPherson	SNP	302	40.9	+24.5								

Glenrothes West and Kinglassie

Fife, Thursday 26 March 2015

Caused by the death of Cllr Betty Campbell, Labour



		1st Pref	%	% +/-	stage 2	stage 3	stage 4	stage 5	stage 6	stage 7	stage 8	stage 9
Craig Walker	SNP	2,539	55.3	+12.8								
Alan Seath	Lab	1,643	35.8	- 5.4								
John Wheatley	Con	202	4.4	+ 1.4								
Martin Green	UKIP	146	3.2									
Jane Liston	LD	61	1.3	- 0.3								

Buckie

Moray, Thursday 26 March 2015

Caused by the death of Cllr Joe Mackay, Independent



		1st Pref	%	% +/-	stage 2	stage 3	stage 4	stage 5	stage 6	stage 7	stage 8	stage 9
Sonya Warren	SNP	1,485	59.5	+14.4								
Norman Calder	Ind	696	27.9									
Tim Eagle	Con	315	12.6	+ 5.5								

Annandale and Blackridge

West Lothian, Thursday 22 January 2015

Caused by the resignation of Cllr Arthur Morrison, SNP

		1st Pref	%	% +/-	stage 2	stage 3	stage 4	stage 5	stage 6	stage 7	stage 8	stage 9
Sarah King	SNP	1,620	43.4	+20.5	1,647	1,676	1,874					
Andrew McGuire	Lab	1,009	27.1	+ 9.5	1,018	1,074	1,382					
Scott Mackay	Ind	756	20.3		786	868						
Ian Burgess	Con	255	6.8	+ 4.0	264							
Jenny Johnson	Grn	90	2.4									

Dunfermline South

Fife, Thursday 7 May 2015

Caused by the resignation of Cllr Cara Hilton MSP, Labour

		1st Pref	%	% +/-	stage 2	stage 3	stage 4	stage 5	stage 6	stage 7	stage 8	stage 9
Fay Sinclair	SNP	5,899	51.5	+24.9								
Andrew Verrecchia	Lab	3,185	27.8	- 14.9								
David Ross	Con	1,324	11.6	+ 5.2								
James Calder	LD	1,041	9.1	- 11.5								

Nairn

Highland, Thursday 7 May 2015

Caused by the resignation of Cllr Colin Macaulay, SNP

		1st Pref	%	% +/-	stage 2	stage 3	stage 4	stage 5	stage 6	stage 7	stage 8	stage 9
Stephen Fuller	SNP	2,709	41.0	+ 2.3	2,782	2,854	3,135					
Ritchie Cunningham	LD	1,589	24.1	+15.7	1,589	1,890	2,406					
Paul Mclvor	Ind	1,011	15.3		1,011	1,440						
Mairi MacGregor	Ind	837	12.7		837							
Chris Johnson	Lab	455	6.9	- 4.7								

Perth City Centre

Perth and Kinross, Thursday 7 May 2015

Caused by the resignation of Cllr Jack Coburn, SNP

		1st Pref	%	% +/-	stage 2	stage 3	stage 4	stage 5	stage 6	stage 7	stage 8	stage 9
Andrew Parrott	SNP	3,589	51.1	+14.6								
Chris Ahern	Con	1,679	23.9	+ 7.3								
Lorna Redford	Lab	939	13.4	- 4.0								
Philip Brown	LD	701	10.0	- 11.1								
Ian Thomson	Ind	119	1.7									

Thorniewood

North Lanarkshire, Thursday 9 July 2015

Caused by the resignation of Cllr Duncan McShannon, SNP

		1st Pref	%	% +/-	stage 2	stage 3	stage 4	stage 5	stage 6	stage 7	stage 8	stage 9
Steven Bonnar	SNP	1,555	47.0	+22.7	1,556	1,565	1,586	1,622	1,647			
Hugh Gaffney	Lab	1,410	42.6	- 27.9	1,417	1,422	1,433	1,456	1,517			
Meghan Gallacher	Con	149	4.5	- 0.7	158	167	172	175				
Liam McCabe	Soc	81	2.4		81	82	89					
Patrick McAleer	Grn	51	1.5		55	61						
Craig Smith	Christ	33	1.0		37							
Matt Williams	UKIP	29	0.9									

Hilton, Woodside and Stockethill

Aberdeen, Thursday 30 July 2015

Caused by the resignation of Cllr Kirsty Blackman MP, SNP

		1st Pref	%	% +/-	stage 2	stage 3	stage 4	stage 5	stage 6	stage 7	stage 8	stage 9
Neil Copland	SNP	1,690	55.1	+19.6								
Charlie Pirie	Lab	771	25.1	- 19.9								
Roy Begg	Con	350	11.4	+ 6.0								
Peter Kennedy	Grn	130	4.2	+ 1.6								
Jonathan Waddell	LD	125	4.1	+ 0.2								

Kincorth, Nigg and Cove

Aberdeen, Thursday 7 May 2015

Caused by the resignation of Cllr Callum McCaig MP, SNP

		1st Pref	%	% +/-	stage 2	stage 3	stage 4	stage 5	stage 6	stage 7	stage 8	stage 9
Stephen Flynn	SNP	1,939	61.0	+26.9								
Donna Clark	Lab	606	19.1	- 18.7								
Philip Sellar	Con	313	9.8	+ 4.4								
Ken McLeod	LD	207	6.5	- 1.6								
Dan Yeats	Grn	114	3.6									

Anderston and City

Glasgow, Thursday 6 August 2015

Caused by the resignation of Cllr Martin Docherty MP, SNP

		1st Pref	%	% +/-	stage 2	stage 3	stage 4	stage 5	stage 6	stage 7	stage 8	stage 9
Eva Bolander	SNP	1,441	48.1	+18.5	1,444	1,446	1,457	1,473	1,750			
Katie Ford	Lab	857	28.6	- 21.7	857	866	881	943	1,024			
Christy Mearns	Grn	414	13.8	+ 3.3	414	421	442	467				
Ary Jaff	Con	164	5.5	+ 0.8	166	173	184					
Gary McLelland	LD	66	2.2	+ 0.5	68	70						
Janice MacKay	UKIP	43	1.4		45							
Stevie Creighton	Liber	12	0.4									

Calton

Glasgow, Thursday 6 August 2015

Caused by the resignation of Cllr Alison Thewliss MP, SNP

		1st Pref	%	% +/-	stage 2	stage 3	stage 4	stage 5	stage 6	stage 7	stage 8	stage 9
Greg Hepburn	SNP	1,507	55.5	+25.5								
Thomas Rannachan	Lab	814	30.0	-24.6								
Thomas Kerr	Con	129	4.7	+ 2.1								
Karen King	UKIP	103	3.8									
Malachy Clarke	Grn	99	3.6	+ 0.6								
Tommy Ramsay	Ind	47	1.7									
Chris Young	LD	18	0.7	- 0.2								

Craigton

Glasgow, Thursday 6 August 2015

Caused by the resignation of Cllr Iris Gibson, SNP

		1st Pref	%	% +/-	stage 2	stage 3	stage 4	stage 5	stage 6	stage 7	stage 8	stage 9
Alex Wilson	SNP	2,674	54.2	+22.8								
Kevin O'Donnell	Lab	1,643	33.3	- 20.1								
Phillip Charles	Con	300	6.1	+ 2.5								
Katie Noble	Grn	136	2.8	+ 0.7								
Arthur Thackeray	UKIP	95	1.9	+ 0.9								
Isabel Nelson	LD	87	1.8	+ 0.9								

Langside

Glasgow, Thursday 6 August 2015

Caused by the resignation of Cllr Liam Hainey, Green



		1st Pref	%	% +/-	stage 2	stage 3	stage 4	stage 5	stage 6	stage 7	stage 8	stage 9
Anna Richardson	SNP	2,134	49.9	+12.3	2,143							
Eileen Dinning	Lab	932	21.8	- 13.8	945							
Robert Pollock	Grn	579	13.5	+ 4.5	598							
Kyle Thornton	Con	379	8.9	+ 1.7	379							
Will Millinship	LD	125	2.9	- 4.4	125							
Cailean Mongan	UKIP	65	1.5		66							
Ian Leech	TUSC	62	1.4	- 1.0								

Hamilton South

South Lanarkshire, Thursday 6 August 2015

Caused by the resignation of Cllr Angela Crawley MP, SNP

		1st Pref	%	% +/-	stage 2	stage 3	stage 4	stage 5	stage 6	stage 7	stage 8	stage 9
John Ross	SNP	1,881	48.0	+15.4	1,883	1,888	1,905	1,919	1,988			
Jim Lee	Lab	1,396	35.6	-15.8	1,398	1,405	1,410	1,425	1,460			
Lynne Nailon	Con	349	8.9	- 0.3	349	354	365	389	394			
John Kane	Grn	127	3.2		128	132	135	146				
Craig Smith	Christ	77	2.0	- 1.1	80	81	84					
Donald MacKay	UKIP	43	1.1		44	45						
Matthew Cockburn	LD	32	0.8		34							
Andrew McCallum	Pirate	13	0.3									

Denny and Banknock

Falkirk, Thursday 13 August 2015

Caused by the resignation of Cllr John McNally MP, SNP

		1st Pref	%	% +/-	stage 2	stage 3	stage 4	stage 5	stage 6	stage 7	stage 8	stage 9
Paul Garner	SNP	2,576	69.1	+30.2								
Andrew Bell	Lab	549	14.7	- 15.9								
David Grant	Con	431	11.6	+ 7.9								
Brian Capaloff	Grn	170	4.6									

Wishaw

North Lanarkshire, Thursday 13 August 2015

Caused by the resignation of Cllr Marion Fellows MP, SNP

		1st Pref	%	% +/-	stage 2	stage 3	stage 4	stage 5	stage 6	stage 7	stage 8	stage 9
Rosa Zamboni	SNP	1,915	51.1	+16.7								
Peter McDade	Lab	1,230	32.8	- 24.9								
Marjory Borthwick	Con	385	10.3	+ 2.4								
Maria Feeney	Soc	117	3.1									
Neil Wilson	UKIP	67	1.8									
Gerard Neary	LD	37	1.0									

West Mainland

Orkney, Tuesday 18 August 2015

Caused by the death of Cllr Alastair Gordon, Orkney Manifesto Group - elected as Independent



		1st Pref	%	% +/-	stage 2	stage 3	stage 4	stage 5	stage 6	stage 7	stage 8	stage 9
Rachael King	OrkM	593	51.4									
Barbara Foulkes	Ind	446	38.6									
Fiona Grahame	Grn	115	10.0									

Leith Walk

Edinburgh, Thursday 10 September 2015

Caused by the resignations of Cllr Deirdre Brock MP, SNP and Cllr Maggie Chapman, Green



		1st Pref	%	% +/-	stage 2	stage 3	stage 4	stage 5	stage 6	stage 7	stage 8	stage 9
John Ritchie	SNP	2,290	36.2	+ 7.7								
Marion Donaldson	Lab	1,623	25.7	- 7.5	1,650	1,653	1,659	1,661	1,680	1,698	1,798	1,990
Susan Rae	Grn	1,381	21.8	+ 1.5	1,464	1,469	1,483	1,495	1,503	1,576	1,653	1,730
Gordon Murdie	Con	501	7.9	- 0.2	504	506	507	507	540	541	575	
Mo Hussain	LD	255	4.0	- 1.1	262	263	265	265	267	272		
Alan Melville	UKIP	102	1.6		106	106	107	107				
Natalie Reid	Soc	97	1.5		108	108	122	122	125			
Bruce Whitehead	LU	32	0.5		34	34	34					
John Scott	Ind	26	0.4		29	30						
Tom Laird	Liber	17	0.3		18							

Midlothian West

Midlothian, Thursday 10 September 2015

Caused by the resignation of Cllr Owen Thompson MP, SNP

		1st Pref	%	% +/-	stage 2	stage 3	stage 4	stage 5	stage 6	stage 7	stage 8	stage 9
Kelly Parry	SNP	1,540	43.2	+ 3.5	1,541	1,558	1,701					
Ian Miller	Lab	945	26.5	- 9.0	948	977	1,082					
Pauline Winchester	Con	524	14.7	+ 4.0	530	570	618					
Daya Feldwick	Grn	372	10.4	+ 5.2	375	420						
Jane Davidson	LD	162	4.5	- 1.2	165							
David Tedford	Ind	25	0.7									

Ayr East

South Ayrshire, Thursday 17 September 2015

Caused by the resignation of Cllr Corri Wilson MP, SNP

		1st Pref	%	% +/-	stage 2	stage 3	stage 4	stage 5	stage 6	stage 7	stage 8	stage 9
Dan McCroskrie	Con	1,527	38.5	+ 5.5	1,534	1,589	1,740					
John Wallace	SNP	1,507	38.0	+ 6.6	1,540	1,600	1,775					
Susan Wilson	Lab	642	16.2	- 7.2	654	708						
Andrew Bryden	Ind	218	5.5	- 1.0	227							
Boyd Murdoch	Grn	76	1.9									

George Street and Harbour

Aberdeen, Thursday 1 October 2015

Caused by the resignation of Cllr Andrew May, SNP

		1st Pref	%	% +/-	stage 2	stage 3	stage 4	stage 5	stage 6	stage 7	stage 8	stage 9
Michael Hutchison	SNP	961	51.2	+17.5								
Mike Scott	Lab	490	26.1	- 5.4								
Brian Davidson	Con	195	10.4	+ 3.7								
Alex Jarvis	Grn	136	7.2	- 0.1								
Euan Davidson	LD	96	5.1	- 4.8								

Midsocket and Rosemount

Aberdeen, Thursday 1 October 2015

Caused by the resignation of Cllr Fraser Forsyth, Independent elected as Conservative



		1st Pref	%	% +/-	stage 2	stage 3	stage 4	stage 5	stage 6	stage 7	stage 8	stage 9
Alex Nicoll	SNP	1,168	40.9	+ 1.9	1,225	1,275	1,433					
Tom Mason	Con	672	23.6	+ 9.8	687	771	927					
Howard Gemmell	Lab	605	21.2	- 11.2	629	692						
Ken McLeod	LD	238	8.3	+ 1.9	270							
Jennifer Phillips	Grn	170	6.0	- 0.4								

Irvine Valley

East Ayrshire, Thursday 1 October 2015

Caused by the resignation of Cllr Alan Brown MP, SNP

		1st Pref	%	% +/-	stage 2	stage 3	stage 4	stage 5	stage 6	stage 7	stage 8	stage 9
Elena Whitman	SNP	1,797	49.8	+ 5.3								
Susan McFadzean	Con	865	24.0	+ 5.8								
Alex Walsh	Lab	860	23.8	- 6.4								
Jen Broadhurst	Grn	88	2.4									

Glenrothes West and Kinglassie

Fife, Thursday 1 October 2015

Caused by the resignation of Cllr Peter Grant MP, SNP

		1st Pref	%	% +/-	stage 2	stage 3	stage 4	stage 5	stage 6	stage 7	stage 8	stage 9
Julie Ford	SNP	2,235	59.0	+ 16.5								
Alan Seath	Lab	1,207	31.9	- 9.3								
Jonathan Gray	Con	234	6.2	+ 3.2								
Lorna Ross	Grn	113	3.0									

Heldon and Laich

Moray, Thursday 1 October 2015

Caused by the resignation of Cllr Eric McGillivray, Independent

		1st Pref	%	% +/-	stage 2	stage 3	stage 4	stage 5	stage 6	stage 7	stage 8	stage 9
Dennis Slater	Ind	1,323	41.1		1,382	1,775						
Joyce O'Hara	SNP	1,003	31.1	- 5.9	1,054	1,100						
Pete Bloomfield	Con	703	21.8	+ 4.5	725							
James MacKessack-Leitch	Grn	192	6.0	- 0.6								

Stirling East

Stirling, Thursday 1 October 2015

Caused by the resignation of Cllr Steven Paterson MP, SNP

		1st Pref	%	% +/-	stage 2	stage 3	stage 4	stage 5	stage 6	stage 7	stage 8	stage 9
Gerry McLaughlan	SNP	1,311	45.2	+12.1	1,367	1,388						
Chris Kane	Lab	1,094	37.7	- 6.8	1,134	1,272						
Luke Davison	Con	343	11.8	+ 4.0	352							
Alasdair Tollemache	Grn	152	5.2	+ 1.0								

Linlithgow

West Lothian, Thursday 1 October 2015

Caused by the resignation of Cllr Martyn Day MP, SNP

		1st Pref	%	% +/-	stage 2	stage 3	stage 4	stage 5	stage 6	stage 7	stage 8	stage 9
David Tait	SNP	2,049	43.1	+ 1.4	2,061	2,099	2,234	2,325				
David Manion	Lab	1,088	22.9	+ 2.6	1,131	1,175	1,279	1,644				
Ian Burgess	Con	973	20.5	- 12.7	992	1,056	1,070					
Maire McCormack	Grn	282	5.9		303	346						
Brenda Galloway	Ind	230	4.8		246							
Caron Lindsay	LD	133	2.8									

An Taobh Siar agus Nis

Comhairle nan Eilean Siar Thursday 7 October 2015

Caused by the death of Cllr Iain Morrison, Independent

		1st Pref	%	% +/-	stage 2	stage 3	stage 4	stage 5	stage 6	stage 7	stage 8	stage 9
John Macleod	Ind	886	86.9									
Richard Froggatt	Ind	75	7.4									
Gavin Humphreys	Grn	59	5.8									

Aird and Loch Ness

Highland, Thursday 8 October 2015

Caused by the resignation of Cllr Drew Hendry MP, SNP



		1st Pref	%	% +/-	stage 2	stage 3	stage 4	stage 5	stage 6	stage 7	stage 8	stage 9
Jean Davis	LD	1,029	33.5	+21.2	1,099	1,208	1,511					
Emma Knox	SNP	1,000	32.5	+ 4.6	1,097	1,144	1,167					
George Cruickshank	Con	467	15.2	+ 8.3	480	544						
Zofia Fraser	Ind	293	9.5		330							
Vikki Trelfer	Grn	287	9.3									

Huntly, Strathbogie and Howe of Alford

Aberdeenshire, Thursday 5 November 2015

Caused by the resignation of Cllr Alastair Ross, Liberal Democrat; and the death of Cllr Joanna Strathdee, SNP



		1st Pref	%	% +/-	stage 2	stage 3	stage 4	stage 5	stage 6	stage 7	stage 8	stage 9
Margo Stewart	Con	1,469	36.3	+ 9.8								
Gwyneth Petrie	SNP	1,433	35.4	+ 0.7								
Daniel Millican	LD	928	22.9	+ 4.7								
Sarah Flavell	Lab	196	4.8									
Derek Scott	Liber	20	0.5									

Dunfermline North

Fife, Thursday 26 November 2015

Caused by the resignation of Cllr David Mogg, SNP

		1st Pref	%	% +/-	stage 2	stage 3	stage 4	stage 5	stage 6	stage 7	stage 8	stage 9
Ian Ferguson	SNP	1,056	43.5	+11.9	1,062	1,083	1,122	1,144				
Joe Long	Lab	719	29.6	- 18.6	722	733	805	912				
James Reekie	Con	304	12.5	+ 5.9	319	321	389					
James Calder	LD	230	9.5	- 4.1	235	253						
Lewis Campbell	Grn	63	2.6		72							
Cholanne Dodds	UKIP	58	2.4									

Rosyth

Fife, Thursday 26 November 2015

Caused by the resignation of Cllr Douglas Chapman MP, SNP

		1st Pref	%	% +/-	stage 2	stage 3	stage 4	stage 5	stage 6	stage 7	stage 8	stage 9
Sharon Wilson	SNP	1,214	45.2	+ 9.5	1,235	1,241	1,249	1,263	1,286			
Vikki Fairweather	Lab	926	34.5	- 13.1	939	950	966	1,012	1,117			
David Ross	Con	245	9.1	+ 3.3	246	256	281	309				
Matthew Hall	LD	97	3.6	- 3.5	102	112	122					
Colin Mitchelson	UKIP	88	3.3	+ 0.7	90	97						
Alastair MacIntyre	Ind	66	2.5		68							
Cairinne MacDonald	Grn	51	1.9									

Blantyre

South Lanarkshire, Thursday 10 December 2015

Caused by the death of Cllr Jim Handibode, Lab

		1st Pref	%	% +/-	stage 2	stage 3	stage 4	stage 5	stage 6	stage 7	stage 8	stage 9
Mo Razaq	Lab	1,476	47.2	- 7.1	1,483	1,504	1,536	1,589				
Gerry Chambers	SNP	1,236	39.6	+ 9.0	1,246	1,259	1,314	1,327				
Taylor Muir	Con	140	4.5	+ 0.6	156	172	173					
Sean Baillie	Soc	122	3.9		125	133						
Stephen Reid	LD	92	2.9	+ 2.2	97							
Emma Docherty	UKIP	59	1.9									

Hamilton North and East

South Lanarkshire, Thursday 21 January 2016
Caused by the death of Cllr Lynn Adams, SNP

		1st Pref	%	% +/-	stage 2	stage 3	stage 4	stage 5	stage 6	stage 7	stage 8	stage 9
Stephanie Callaghan	SNP	1,089	42.9	+ 2.5	1,096	1,138	1,206					
Lyndsay Clelland	Lab	855	33.6	- 9.4	861	878	1,052					
James MacKay	Con	469	18.5	+ 8.4	480	485						
Steven Hannigan	Grn	83	3.3	+ 0.2	90							
Norman Rae	LD	45	1.8									

Oban North and Lorn

Argyll and Bute, Thursday 18 February 2016
Caused by the resignation of Cllr Duncan MacIntyre, Independent

		1st Pref	%	% +/-	stage 2	stage 3	stage 4	stage 5	stage 6	stage 7	stage 8	stage 9
Julie McKenzie	SNP	1,113	42.3	+11.5	1,186	1,241						
Andrew Vennard	Con	609	23.2	+14.1	640							
Kieron Green	Ind	608	23.1		721	1,048						
Pat Tyrell	Grn	300	11.4									

Maryfield

Dundee, Thursday 31 March 2016
Caused by the resignation of Cllr Craig Melville, SNP

		1st Pref	%	% +/-	stage 2	stage 3	stage 4	stage 5	stage 6	stage 7	stage 8	stage 9
Lynne Short	SNP	1,383	49.5	- 1.3	1,389	1,399						
Alan Cowan	Lab	634	22.7	- 13.7	637	648						
James Clancy	Con	294	10.5	+ 3.2	304	317						
Stuart Fairweather	TUSC	142	5.1	+ 3.3	147	161						
Jacob Ellis	Grn	116	4.1		118	123						
Christopher McIntyre	LD	85	3.0	- 0.7	87	92						
Brian McLeod	Ind	73	2.6		81							
Calum Walker	UKIP	69	2.5									

Almond and Earn

Perth and Kinross, Thursday 7 April 2016
Caused by the death of Cllr Alan Jack, Independent



		1st Pref	%	% +/-	stage 2	stage 3	stage 4	stage 5	stage 6	stage 7	stage 8	stage 9
Kathleen Baird	Con	1,651	48.1	+18.0	1,681	1,720						
Wilma Lumsden	SNP	1,327	38.7	- 2.5	1,334	1,370						
Dave MacKenzie	Lab	219	6.4	- 3.6	228	280						
George Hayton	LD	157	4.6	- 2.0	163							
Denise Baykal	UKIP	77	2.2									

Anderston and City

Glasgow, Thursday 5 May 2016
Caused by the resignation of Cllr Gordon Matheson, Labour



		1st Pref	%	% +/-	stage 2	stage 3	stage 4	stage 5	stage 6	stage 7	stage 8	stage 9
Angus Millar	SNP	3,467	43.0	+13.4	3,480	3,509	3,586	4,436				
Steven Livingston	Lab	1,698	21.1	- 29.2	1,715	1,793	2,112	2,603				
Christy Mearns	Grn	1,621	20.1	+ 9.6	1,637	1,710	1,869					
Philip Charles	Con	869	10.8	+ 6.1	908	965						
Ryan Ross	LD	248	3.1	+ 1.4	256							
Karen King	UKIP	154	1.9									

Oban North and Lorn

Argyll and Bute, Thursday 2 June 2016

Caused by the resignation of Cllr Iain MacDonald, SNP, originally elected as Independent

		1st Pref	%	% +/-	stage 2	stage 3	stage 4	stage 5	stage 6	stage 7	stage 8	stage 9
Breege Smyth	SNP	1,055	39.8	+ 9.0	1,097	1,138						
Kieron Green	Ind	711	26.8		821	1,160						
Andrew Vennard	Con	591	22.3	+13.2	668							
David Pollard	LD	294	11.1	+ 5.9								

Irvine West

North Ayrshire, Thursday 11 August 2016

Caused by the resignation of Cllr Ruth Maguire MSP, SNP



		1st Pref	%	% +/-	stage 2	stage 3	stage 4	stage 5	stage 6	stage 7	stage 8	stage 9
Robin Sturgeon	SNP	1,164	37.5	+ 0.7	1,168	1,207	1,226	1,277				
Louise McPhater	Lab	1,029	33.1	- 7.1	1,046	1,060	1,118	1,301				
Angela Stephen	Con	639	20.6	+ 8.6	650	655	658					
Bobby Cochrane	SLP	131	4.2	+ 2.6	133	146						
Josh McCormick	Grn	94	3.0		100							
Nick Smith	LD	48	1.5	- 3.3								

Renfrew South and Gallowhill

Renfrewshire, Thursday 11 August 2016

Caused by the death of Cllr Eddie Grady, Labour



		1st Pref	%	% +/-	stage 2	stage 3	stage 4	stage 5	stage 6	stage 7	stage 8	stage 9
Jim Paterson	SNP	1,309	47.8	+ 4.5	1,318	1,356						
Edward Grady	Lab	1,012	36.9	- 11.2	1,030	1,180						
Mark Dougan	Con	366	13.4	+ 8.9	377							
Ross Stalker	LD	53	1.9	- 0.1								

The Lochs

Fife, Thursday 25 August 2016

Caused by the resignation of Cllr William Clarke, Independent (Communist)



		1st Pref	%	% +/-	stage 2	stage 3	stage 4	stage 5	stage 6	stage 7	stage 8	stage 9
Mary Lockhart	Lab	1,318	47.1	+ 0.7	1,329	1,365	1,459					
Lea McLelland	SNP	1,079	38.6	+19.6	1,091	1,106	1,124					
Malcolm McDonald	Con	270	9.6	+ 6.9	275	280						
Thomas Kirby	Comm	86	3.1		89							
Bradford Oliver	Grn	45	1.6									

Coatbridge North and Glenboig

North Lanarkshire, Thursday 22 September 2016

Caused by the resignation of Cllr Fulton MacGregor MSP, SNP



		1st Pref	%	% +/-	stage 2	stage 3	stage 4	stage 5	stage 6	stage 7	stage 8	stage 9
Alex McVey	Lab	1,350	41.7	- 11.3	1,360	1,415	1,572					
Stephen Kirley	SNP	1,261	39.0	+ 8.2	1,264	1,342	1,378					
Ben Callaghan	Con	366	11.3	+ 5.3	384	403						
John Wilson	Grn	195	6.0		208							
Neil Wilson	UKIP	63	1.9									

Garscadden and Scotstounhill

Glasgow, Thursday 6 October 2016
Caused by the death of Cllr John Kelly, Labour



		1st Pref	%	% +/-	stage 2	stage 3	stage 4	stage 5	stage 6	stage 7	stage 8	stage 9
Chris Cunningham	SNP	2,135	42.6	+15.6	2,140	2,150	2,275	2,321				
Ian Cruikshank	Lab	1,944	38.8	- 22.8	1,953	1,984	2,037	2,204				
Ary Jaff	Con	510	10.2	+ 7.6	536	553	564					
Gillian MacDonald	Grn	242	4.8	+ 2.1	247	261						
James Speirs	LD	97	1.9	+ 0.8	105							
Donald Mackay	UKIP	83	1.7	+ 0.9								

Culloden and Adersier

Highland, Thursday 6 October 2016
Caused by the death of Cllr John Ford, Labour



		1st Pref	%	% +/-	stage 2	stage 3	stage 4	stage 5	stage 6	stage 7	stage 8	stage 9
Pauline Munro	SNP	753	27.2	- 0.1	755	775	796	862	908	970	1,001	
Trish Robertson	LD	463	16.7	+ 2.9	464	479	515	564	703	793	1,026	
Andrew Jarvie	Con	439	15.9	+11.4	442	452	468	478	515	589		
John Ross	Ind	315	11.4		317	330	339	362	414			
Duncan MacPherson	Ind	274	9.9		285	324	346	369				
Isla MacLeod-O'Reilly	Grn	180	6.5	+ 1.6	182	188	209					
Andrew Mackintosh	Lab	163	5.9	- 8.0	163	180						
David McGrath	Ind	158	5.7	+ 0.9	158							
Thomas Lamont	Ind	23	0.8									

Banff and District

Aberdeenshire, Thursday 3 November 2016
Caused by the death of Cllr Ian Gray, SNP



		1st Pref	%	% +/-	stage 2	stage 3	stage 4	stage 5	stage 6	stage 7	stage 8	stage 9
Iain Taylor	Con	1,170	44.0	+ 20.9	1,378							
Glen Reynolds	SNP	962	36.2	- 19.2	1,097							
Alistair Mason	LD	526	19.8	+ 8.7								

Inverurie and District

Aberdeenshire, Thursday 3 November 2016
Caused by the resignation of Cllr Martin Kitts-Hayes, Liberal Democrat



		1st Pref	%	% +/-	stage 2	stage 3	stage 4	stage 5	stage 6	stage 7	stage 8	stage 9
Colin Clark	Con	1,302	38.8	+ 21.4	1,319	1,701						
Neil Baillie	SNP	1,164	34.6	- 2.6	1,192	1,341						
Alison Auld	LD	755	22.5	+ 5.5	795							
Sarah Flavell	Lab	139	4.1	- 9.1								

Annandale North

Dumfries and Galloway, Thursday 17 November 2016

Caused by the resignation of Cllr Graeme Tait, Labour, elected as Conservative

		1st Pref	%	% +/-	stage 2	stage 3	stage 4	stage 5	stage 6	stage 7	stage 8	stage 9
Douglas Fairbairn	Con	2,041	57.4	+ 16.9								
Sylvia Moffat	SNP	749	21.1	+ 4.3								
Adam Wilson	Lab	611	17.2	- 2.4								
Chris Ballance	Grn	152	4.3	- 10.0								

Arbroath East and Lunan

Angus, Thursday 28 November 2016

Caused by the resignation of Cllr Bon Spink, Independent



		1st Pref	%	% +/-	stage 2	stage 3	stage 4	stage 5	stage 6	stage 7	stage 8	stage 9
Brenda Dunro	SNP	919	35.0	- 8.8	925	956	1,010	1,172				
Derek Wann	Con	709	27.0	+ 12.2	723	741	799	928				
Lois Speed	Ind	452	17.2		457	482	619					
Kevin Smith	Ind	309	11.8		315	352						
John Ruddy	Lab	177	6.7	- 6.0	191							
Richard Moore	LD	60	2.3	- 0.6								

Carnoustie and District

Angus, Thursday 5 December 2016

Caused by the death of Cllr Helen Oswald, SNP



		1st Pref	%	% +/-	stage 2	stage 3	stage 4	stage 5	stage 6	stage 7	stage 8	stage 9
David Cheape	Ind	1,401	43.5		1,420	1,477	1,737					
Mark McDonald	SNP	1,033	32.1	- 4.3	1,043	1,078	1,117					
Derek Shaw	Con	568	17.7	+ 11.6	586	606						
Ray Strachan	Lab	141	4.4	- 1.8	151							
Beth Morrison	LD	75	2.3	+ 1.4								

Leven, Kennoway and Largo

Fife, Thursday 15 December 2016

Caused by the resignation of Cllr Alistair Hunter, SNP

		1st Pref	%	% +/-	stage 2	stage 3	stage 4	stage 5	stage 6	stage 7	stage 8	stage 9
Alistair Suttie	SNP	1,501	37.0	- 4.0	1,532	1,615	1,668					
Colin Davidson	Lab	1,155	28.4	- 6.9	1,169	1,302	1,620					
Graham Ritchie	Con	752	18.5	+11.7	754	954						
Steve Wood	LD	580	14.3	+ 4.3	590							
Iain Morrice	Grn	74	1.8									

Kilmarnock East and Hurlford

East Ayrshire, Thursday 26 January 2017

Caused by the death of Cllr James Buchanan, SNP

		1st Pref	%	% +/-	stage 2	stage 3	stage 4	stage 5	stage 6	stage 7	stage 8	stage 9
Fiona Campbell	SNP	1,461	48.7	+ 2.0	1,471	1,531						
Dave Meechum	Lab	881	29.4	-16.6	893	1,122						
Jon Herd	Con	602	20.1	+12.7	608							
Stephen McNamara	Liber	53	1.8									

Index of candidates

A

Ackland, Rod (LD) Lenzie, E.Dunbartonshire
Adam, Gordon (LD) Black Isle, Highland
Adam, Karen (SNP) Mid Formartine,
Aberdeenshire
Adam-McGregor, Jennifer M. (SNP) Paisley N.E.,
Renfrewshire
Adams, Ben (Grn) Motherwell S.E., N.Lanarkshire
Adams, Billy (Ind) Elgin City N., Moray
Adams, Stephen (UKIP) Tillydrone, Aberdeen
Adams, Thomas (Lab) Leven, Fife
Adams, Trevor (Con) Selkirkshire, Borders
Adamson, Alison (Con) Livingston N., W.Loathian
Agnew, Denis (Ind) Clydebank C.,
W.Dunbartonshire
Agnew, Wendy (Con) Stonehaven, Aberdeenshire
Ahern, Chris (Con) Perth City N., Perth
Ahlfeld, Ronald (Ind) West, Inverclyde
Ahmed, Saqib (Lab) Greater Pollok, Glasgow
Aibinu, Ade (Con) Victoria Park, Glasgow
Ainscough, Jake (Lab) Oban S., Argyll & Bute
Aitchison, David (Lab) Bo-ness, Falkirk
Aitchison, David (SNP) Westhill, Aberdeenshire
Aitchison, Ian H. (Ind) Kelso, Borders
Aitchison, Sandy (Ind) Galashiels, Borders
Aitken, Paul (Con) Barrhead, E.Renfrewshire
Aitken, Susan (SNP) Langside, Glasgow
Akhtar, Shamin (Lab) Haddington, E.Loathian
Aldridge, Roebrt C. (LD) Drum Brae, Edinburgh
Alexander, David (SNP) Falkirk N., Falkirk
Alexander, David (SNP) Leven, Fife
Alexander, Dianne (SNP) Bonnyrigg, Midlothian
Alexander, George (Ind) Forres, Moray
Alexander, John (SNP) Strathmartine, Dundee
Ali, Safia (Ind) Carse, Falkirk
Allan, Anne M. (SNP) Peterhead N.,
Aberdeenshire
Allan, Blair (SNP) Fort William, Highland
Allan, James (Con) Heldon, Moray
Allan, Karen (Grn) Mearns, Aberdeenshire
Allan, Kirsteen (Ind) Newton Mearns N.,
E.Renfrewshire
Allan, Samantha (LD) Paisley E., Renfrewshire
Allan, Yvonne (Lab) Torry, Aberdeen
Allard, Christian G. (SNP) Torry, Aberdeen
Allardice, Dean (WDP) Clydebank C.,
W.Dunbartonshire
Allen, Gisela (UKIP) Garscadden, Glasgow
Allison, Alex (Con) Clydesdale E., S.Lanarkshire
Allison, Dave (No desc) Dingwall, Highland
Allison, David (Grn) (Con) Barrhead,
E.Renfrewshire
Allison, Gordon (No Ref) Ardrossan, N.Ayrshire
Allison, John (Ind) Dunoon, Argyll & Bute
Alphonse, Alison (SNP) Bridge of Don, Aberdeen
Anderson, Andy (SNP) Galashiels, Borders
Anderson, Angus N. (SNP) Speyside, Moray
Anderson, Anne (LD) East, Clackmannanshire
Anderson, Frank (SNP) E.Livingston, W.Loathian
Anderson, Heather (SNP) Tweeddale W., Borders
Anderson, Henry (SNP) Almond, Perth
Anderson, Jim (Ind) Dunoon, Argyll & Bute
Anderson, John (Con) Tweeddale W., Borders
Anderson, John (SNP) E.Kilbride C.S.,
S.Lanarkshire
Anderson, Lynne (SNP) Stepps, N.Lanarkshire
Anderson, Paul (Con) Kilsyth, N.Lanarkshire
Anderson, Sarah E. (Grn) Johnstone N.,
Renfrewshire
Andrew, Ken (SNP) Hillhead, Glasgow
Andrews, Alison (LD) Brechin, Angus
Archer, Ed (Ind) Clydesdale S., S.Lanarkshire
Argyle, Peter (LD) Aboyne, Aberdeenshire
Armour, John (SNP) S. Kintyre, Argyll & Bute
Armstrong, Helen (Grn) East, Midlothian
Arthur, Alex (Grn) Tillydrone, Aberdeen
Arthur, Robert (Ind) Murdostoun, N.Lanarkshire
Arthur, Scott (Lab) Colinton, Edinburgh
Ashraf, Danish (SNP) Cumbernauld N.,
N.Lanarkshire
Ashraf, Junaid (SNP) Cumbernauld S.,
N.Lanarkshire
Asif, Mohammed (Ind) Coldside, Dundee
Auld, Stuart (Lib) Dunblane, Stirling

B

Baba, Balarabe (Ind) Hamilton N., S.Lanarkshire
Backhouse, Lesley (SNP) Burntisland, Fife
Bagshaw, Nigel (Grn) Inverleith, Edinburgh
Bailey, Alasdair (Lab) Carse of Gowrie, Perth
Baillie, Neil (SNP) Inverurie, Aberdeenshire
Bain Lockhart, Mary (Lab) Lochgelly, Fife
Bain, Alistair (SNP) Cowdenbeath, Fife
Bain, Ann (SNP) Cowdenbeath, Fife
Bain, Leslie (SNP) Buckhaven, Fife
Baird, Ashley (Con) Motherwell N., N.Lanarkshire
Baird, David (SNP) Mossend, N.Lanarkshire
Baird, Kathleen (Con) Almond, Perth
Baird, Kenneth J. (SNP) East, Midlothian
Baker, Fiona (Ind) Lomond N., Argyll & Bute
Balfour, David (SNP) Grangemouth, Falkirk
Balfour, Malcolm (SNP) Drumchapel, Glasgow
Balfour, Roddy (Ind) Culloden, Highland
Ball, William P. (Grn) N. Kincardine,
Aberdeenshire
Ballance, Chris (Grn) Aird, Highland
Ballantyne, Elaine (SNP) Baillieston, Glasgow
Ballantyne, Michelle (Con) Selkirkshire, Borders
Balsillie, Donald (SNP) North, Clackmannanshire
Bamforth, Caroline (SNP) Newton Mearns S., E.
Renfrewshire
Band, Bob (SNP) Perth City S., Perth
Bangor-Jones, Malcolm (Ind) N.Sutherland,
Highland
Bannatyne, Barbara A. (Grn) Mid Galloway,
Dumfries
Barclay, Claire (SNP) Cumbernauld E.,
N.Lanarkshire
Barclay, Glen (LD) Forfar, Angus
Barclay, Jennifer (Ind) Black Isle, Highland
Barclay, Robert M. (UKIP) Cardonald, Glasgow
Barnacle, Mike (Ind) Kinrossshire, Perth
Barnes, Pamela (Grn) Fauldhouse, W.Loathian
Barr, Robert (Ind) Dalry, N.Ayrshire
Barratt, David J. (SNP) Inverkeithing, Fife
Barrett, Peter A. (LD) Perth City N., Perth
Barrie, Gavin (SNP) Inverleith, Edinburgh
Barsby, Rob (Ind) Keith, Moray
Barton, Keith H. (Con) Buckhaven, Fife
Bartos, Martin (Grn) Partick E., Glasgow
Bathgate, Susan (Ind) Perth City S., Perth
Batin, Graham F. (Grn) Renfrew S., Renfrewshire
Baxter, Andrew P. (Ind) Fort William, Highland
Baxter, Ian (Grn) Bonnyrigg, Midlothian
Beagrie, Dianne (Con) Peterhead N.,
Aberdeenshire
Beare, John (SNP) Glenrothes N., Fife
Beaton, Neil M. (Ind) Beinn na Foghla, Eilean Siar
Beattie-Smith, Sarah (Grn) Dunbar, E.Loathian
Beaumont, Deryck (Ind) Motherwell S.E.,
N.Lanarkshire
Beddows, Alan (Ind) North East, Dundee
Begg, Bryan S. (Lab) Huntly, Aberdeenshire
Begg, Tom (Con) Erskine, Renfrewshire
Belic, Alexander (SNP) Southside C., Glasgow
Bell, Ann (LD) Fraserburgh, Aberdeenshire
Bell, Graham (Con) N.W. Dumfries, Dumfries
Bell, John (Lab) Kilbirnie, N.Ayrshire
Bell, John (SNP) Doon Valley, E. Ayrshire
Bell, Julie (SNP) Kirriemuir, Angus
Bell, Malcolm J. (No desc) Lerwick N., Shetland
Bell, Philip (Con) Lower Deeside, Aberdeen
Bell, Richard (SNP) Govan, Glasgow
Bell, Stuart (SNP) Tweeddale E., Borders
Bennie, David (LD) Hamilton N., S.Lanarkshire
Bennison, Maureen (SNP) Bannockburn, Stirling
Benny, Martha (Con) North, Clackmannanshire
Benny, Neil (Con) Stirling W., Stirling
Berrill, Alistair (Con) Forth, Stirling
Berston, Mike (Ind) Kirkwall E., Orkney
Beveridge, Alan (Ind) Airdrie N., N.Lanarkshire
Bews, Alastair (SNP) N. Kincardine,
Aberdeenshire
Beyts, Fhinan (Lab) Strathallan, Perth
Bhatia, Caledonia (LD) Galashiels, Borders
Bianchini, Roberta (SNP) Saltcoats, N.Ayrshire
Bibby, Derek (Lab) Johnstone N., Renfrewshire
Biggam, John S. (LD) South, Clackmannanshire
Billings, Timothy (Con) Ardrossan, N.Ayrshire

Binks, Bill (Con) Johnstone N., Renfrewshire
Binnie, Lorna C. (SNP) Falkirk S., Falkirk
Bircham, Gordon (Lib) Cumnock, E. Ayrshire
Bird, Eleanor (SNP) Forth, Edinburgh
Birt, Christopher A. (Lab) Wester Ross, Highland
Bishop, Philip (Ind) Stonehaven, Aberdeenshire
Bissett, Robert (Lab) Falkirk N., Falkirk
Black, Allyson (Lab) Grangemouth, Falkirk
Black, David (Ind) Selkirkshire, Borders
Black, George (WDP) Dumbarton,
W.Dunbartonshire
Black, Peter (Grn) Cumnock, E. Ayrshire
Blackburn, Helen (Grn) West, Midlothian
Blackett, Geva (SNP) Aboyne, Aberdeenshire
Blackwood, Jim (Lab) Denny, Falkirk
Blain, Jenny M.M. (LD) Maryfield, Dundee
Blain, Stephen (Lab) West, Midlothian
Blair, Kaitey (LD) Clydesdale S., S.Lanarkshire
Blair, William G. (SNP) Cowal, Argyll & Bute
Blake, Ian (Con) Abbey, Dumfries
Blaney, David (Ind) Barraigh, Eilean Siar
Blockley, Euan (Con) Linn, Glasgow
Bolander, Eva (SNP) Anderston, Glasgow
Bollan, Jim (WDP) Leven, W.Dunbartonshire
Bonnar, Steven (SNP) Thorniewood,
N.Lanarkshire
Bonnar, William (Soc) Govan, Glasgow
Booth, Bradley (Ind) West End, Dundee
Booth, Chas (Grn) Leith, Edinburgh
Borrowman, Stuart (Ind) Armadale, W.Loathian
Borthwick, Ian (Ind) Strathmartine, Dundee
Boubaker-Calder, Aude (LD) West Fife, Fife
Boulton, Marie (Ind) Lower Deeside, Aberdeen
Bouse, Gary (SNP) Carse, Falkirk
Bowles, Bill (Ind) Carnoustie, Angus
Bowman, Robbie (Lib) Lower Deeside, Aberdeen
Boyd, Bill (SNP) Inverness W., Highland
Boyd, Brian D. (Ind) Carnoustie, Angus
Boyd, Connor (Grn) Bishopbriggs S., E.
Dunbartonshire
Boyd, Donald M. (Christ) Inverness S., Highland
Boyd, John (LD) Erskine, Renfrewshire
Boyd, Michael (Lab) Dunfermline N., Fife
Boylard, Jim (Ind) East, Inverclyde
Boyle, Gerry (Ind) North East, Glasgow
Boyle, William H. (SNP) Bathgate, W.Loathian
Braat, Philip (Lab) Anderston, Glasgow
Bradley, John (SNP) Cambuslang W.,
S.Lanarkshire
Bradley, Stacy (SNP) N.W. Dumfries, Dumfries
Braes, Kenny (SNP) Brechin, Angus
Brahim, Joy (SNP) Dalry, N.Ayrshire
Brannagan, Stevie (Lib) Irvine Valley, E. Ayrshire
Brawn, Bob (Con) Blairgowrie, Perth
Bremner, David (SNP) Fochabers, Moray
Bremner, Raymond (SNP) Wick, Highland
Brennan, Martin (Lab) North, Inverclyde
Brennan-Whitefield, Laura (SNP) Ayr N.,
S.Ayrshire
Brett, Tim (LD) Tay Bridgehead, Fife
Brick, Caroline L. (Ind) Steornabhagh a Deas,
Eilean Siar
Bridgman, Benjamin (Grn) East Neuk, Fife
Bridgman, Claire (SNP) Drum Brae, Edinburgh
Bridgman, Mike (SNP) Portobello, Edinburgh
Brind, Cheryl (Grn) Denny, Falkirk
Brind, Chris (Grn) Lower Braes, Falkirk
Brisley, Margaret (Lab) Bannockburn, Stirling
Broadhurst, Jen (Grn) Annick, E. Ayrshire
Brock, Rhona (Ind) Strathearn, Perth
Brodie, Chic (Ind) Ayr W., S.Ayrshire
Brodie, Max (Soli) Linn, Glasgow
Brodie, Richard (LD) Annandale S., Dumfries
Brogan, Walter (Lab) Cambuslang E.,
S.Lanarkshire
Brooks, Graeme (Con) North, Inverclyde
Brooks, James (Ind All) Coatbridge S.,
N.Lanarkshire
Brown, Alan (Con) Bishopbriggs S., E.
Dunbartonshire
Brown, Bev (Ind) Newton Mearns S., E.
Renfrewshire
Brown, Bill (Ind) Glenrothes W., Fife
Brown, Bill (Lab) Renfrew N., Renfrewshire
Brown, Colin (Ind) Forfar, Angus

Brown, Elizabeth A. (Grn) Kilmarnock W., E. Ayrshire
 Brown, Frank (Con) Elgin City N., Moray
 Brown, Ian (SNP) Inverness Millburn, Highland
 Brown, Jim (SNP) Clydebank C., W.Dunbartonshire
 Brown, Jim (SNP) Jedburgh, Borders
 Brown, Ken (LD) Penicuik, Midlothian
 Brown, Kenneth (LD) Fauldhouse, W.Loathian
 Brown, Lindsay (Soc) Paisley N.E., Renfrewshire
 Brown, Mark (Con) Drum Brae, Edinburgh
 Brown, Philip J. (LD) Perth City N., Perth
 Brown, Robert (LD) Rutherglen S., S.Lanarkshire
 Brown, Siobhain (SNP) Ayr W., S.Ayrshire
 Brown, William (UKIP) Bellshill, N.Lanarkshire
 Bruce, Gordon (Lib) Bannockburn, Stirling
 Bruce, Graeme (Con) Pentland Hills, Edinburgh
 Bruce, John (Con) Badenoch, Highland
 Bruce, Lachlan (Con) Preston, E.Loathian
 Bruce, Rosemary E. (LD) Banchory, Aberdeenshire
 Bryant, Jim (Ind) Dalkeith, Midlothian
 Bryden, Andrew (Ind) Ayr E., S.Ayrshire
 Bryson, Ellen (LD) Cambuslanf E., S.Lanarkshire
 Bryson, Ian T. (Con) Central, Inverclyde
 Buchan, Alan S. (Ind) Peterhead N., Aberdeenshire
 Buchan, Charles C. (SNP) Fraserburgh, Aberdeenshire
 Buchan, Julie J. (Ind) Shetland C., Shetland
 Buchan, Linda M. (Grn) Almond, Perth
 Buchan, Marion A. (Con) Cen. Buchan, Aberdeenshire
 Buchanan, Archie (SNP) E.Kilbride S., S.Lanarkshire
 Buchanan, Billy (Ind) Bonnybridge, Falkirk
 Buchanan, Donnie (Grn) Falkirk S., Falkirk
 Buchanan, Tony (SNP) Newton Mearns N., E.Renfrewshire
 Buckley, Lawrence B. (Grn) Strathearn, Perth
 Bulloch, Bobby (Grn) Larkhall, S.Lanarkshire
 Bundy, James (Con) Grangemouth, Falkirk
 Burge, Jane (Con) Maryhill, Glasgow
 Burgess, Bob (Con) Wishaw, N.Lanarkshire
 Burgess, Ian (Con) Armadale, W.Loathian
 Burgess, Mark R. (No desc) Shetland C., Shetland
 Burgess, Steve (Grn) Southside, Edinburgh
 Burke, Maureen (Lab) North East, Glasgow
 Burke, Raymond (Grn) Rutherglen C., S.Lanarkshire
 Burnett, Brian (Ind) Oban N., Argyll & Bute
 Burnett, Michael (Lab) Bo-ness, Falkirk
 Burns, Jackie (Lab) Larkhall, S.Lanarkshire
 Burns, Marie (SNP) Irvine E., N.Ayrshire
 Burns, Stephen (SNP) Paisley S.W., Renfrewshire
 Burrows, Barry (SNP) Bathgate, W.Loathian
 Burrows, Bob (Lab) Thorniewood, N.Lanarkshire
 Butler, Bill (Lab) Garscadden, Glasgow
 Byrne, David (Lab) Hawick & Denholm, Borders

C

Caddick, Carolyn (LD) Inverness S., Highland
 Cairney, John (Ind) E.Kilbride E., S.Lanarkshire
 Cairns, Sean (UKIP) Gartcosh, N.Lanarkshire
 Calder, Diane (SNP) Broxburn, W.Loathian
 Calder, James (LD) Dunfermline S., Fife
 Calder, Stephen W. (Ind) Peterhead S. Aberdeenshire
 Caldwell, John (No desc) Johnstone S., Renfrewshire
 Caldwell, Ken (SNP) Buckhaven, Fife
 Calikes, Janine (SNP) Rutherglen C., S.Lanarkshire
 Callaghan, Ben (Con) Coatbridge N., N.Lanarkshire
 Callaghan, Stephanie (SNP) Hamilton N., S.Lanarkshire
 Cameron, Alistair (Lab) Kirkcaldy C., Fife
 Cameron, Andy (Ind) Erskine, Renfrewshire
 Cameron, Colin (Con) Bellshill, N.Lanarkshire
 Cameron, David J. (SNP) Kingswells, Aberdeen
 Cameron, Donald (LD) Fochabers, Moray
 Cameron, Eunice (Ind) Buckhaven, Fife
 Cameron, Iain (UKIP) Pollokshields, Glasgow
 Cameron, Ian J. (Lab) Kirkcaldy E., Fife
 Cameron, Jacqueline (SNP) Johnstone S., Renfrewshire

Cameron, John (Con) Coatbridge S., N.Lanarkshire
 Cameron, John (Con) Paisley E., Renfrewshire
 Cameron, Lezley M. (Lab) Liberton, Edinburgh
 Cameron, Locky (Ind) Clydebank Waterfront, W.Dunbartonshire
 Cameron, Lorraine (SNP) Paisley S.W., Renfrewshire
 Cameron, Mhairi C. (Lab) Kirkcaldy E., Fife
 Campbell, Alex (Lab) Cowdenbeath, Fife
 Campbell, Andy (Lab) Kyle, S.Ayrshire
 Campbell, Angela (Lab) Bellshill, N.Lanarkshire
 Campbell, Bill (SNP) West End, Dundee
 Campbell, Biz (Ind) Wester Ross, Highland
 Campbell, Catriona (LD) Paisley N.E., Renfrewshire
 Campbell, Chloe (Grn) Stirling N., Stirling
 Campbell, Conner (UKIP) E.Kilbride S., S.Lanarkshire
 Campbell, Dougie (SNP) Dee, Dumfries
 Campbell, Douglas (SNP) Ayr N., S.Ayrshire
 Campbell, Fiona (SNP) Kilmarnock E., E. Ayrshire
 Campbell, Graeme (Con) Avondale, S.Lanarkshire
 Campbell, Graham (SNP) Springburn, Glasgow
 Campbell, Iain (Con) Maybole, S.Ayrshire
 Campbell, Ian (Con) Highland, Perth
 Campbell, Ian (SNP) Craightinny, Edinburgh
 Campbell, Janet (Ind) Inverness C., Highland
 Campbell, Janet (SNP) Broxburn, W.Loathian
 Campbell, Jim (Con) Forth, Edinburgh
 Campbell, John (SNP) Kilmarnock E., E. Ayrshire
 Campbell, John (SNP) Nith, Dumfries
 Campbell, Kate (SNP) Portobello, Edinburgh
 Campbell, Kevin (Grn) Shettleston, Glasgow
 Campbell, Lewis A. (Grn) Glenrothes W., Fife
 Campbell, Mary (Grn) Portobello, Edinburgh
 Campbell, Michelle (SNP) Erskine, Renfrewshire
 Campbell, Peter (Ind) Lerwick S., Shetland
 Campbell, Scott G. (Con) Lochgelly, Fife
 Campbell-Sinclair, Glynis (SNP) Culloden, Highland
 Cannon, Christina (SNP) Springburn, Glasgow
 Cannon-Todd, Helen (Ind) Inverkeithing, Fife
 Carey, Paul (Lab) Drumchapel, Glasgow
 Carlin, Billy (Ind) Paisley N.E., Renfrewshire
 Carmichael, Andy (Lab) Larkhall, S.Lanarkshire
 Carmichael, Helen (Ind) Aird, Highland
 Carr, George (Con) Mearns, Aberdeenshire
 Carragher, Tracy (SNP) Coatbridge S., N.Lanarkshire
 Carroll, Anthony (Grn) Springburn, Glasgow
 Carruthers, Ian (Con) Annandale S., Dumfries
 Carruthers, Karen (Con) Annandale E., Dumfries
 Carson, Olivia (Lab) Motherwell N., N.Lanarkshire
 Carstairs, Susan (Lab) Caol, Highland
 Cartmill, Harry (Lab) Bathgate, W.Loathian
 Casey, Allan (SNP) Dennistoun, Glasgow
 Casey, Gail (Lab) Clydebank Waterfront, W.Dunbartonshire
 Cassidy, Colin J. (SNP) Dalkeith, Midlothian
 Cassie, Ross A. (SNP) Troup, Aberdeenshire
 Castles, Tom (Lab) Coatbridge S., N.Lanarkshire
 Cavana, Ian (Lab) Ayr N., S.Ayrshire
 Cavanagh, Rod (SNP) Kirkcaldy E., Fife
 Cefferty, Charlie (Ind) Fortissat, N.Lanarkshire
 Chalmers, Maureen (SNP) Blantyre, S.Lanarkshire
 Chalmers, Willie (Con) E.Kilbride C.S., S.Lanarkshire
 Chamberlain, Wendy (LD) Rosyth, Fife
 Chandrachud, Wendy (Con) Falkirk N., Falkirk
 Chapman, Kris (LD) Tweeddale W., Borders
 Charles, Hilary (Grn) Cause of Gowrie, Perth
 Charles, Phillip (Con) Baillieston, Glasgow
 Charteris, John (Con) Lochar, Dumfries
 Cheape, David (Ind) Carnoustie, Angus
 Child, Maureen (Lab) Portobello, Edinburgh
 Chrichton, Robin W. (No desc), Stromness, Orkney
 Christian, Harry (Lib) E.Sutherland, Highland
 Christie, Alasdair (LD) Inverness Ness-side, Highland
 Christie, Annette (SNP) East Centre, Glasgow
 Christie, Raymond J. (Lab) Stonehaven, Aberdeenshire
 Clackson, Stephen (Ind) North Isles, Orkney
 Clancy, James (Con) Maryfield, Dundee
 Clark, Alex (Ind) Girvan, S.Ayrshire
 Clark, Colin (Con) Inverurie, Aberdeenshire

Clark, Dave (Lab) North, Clackmannanshire
 Clark, Esme (Con) Canal, Glasgow
 Clark, Gordon (SNP) Rutherglen C., S.Lanarkshire
 Clark, Gordon R. (LD) Blairgowrie, Perth
 Clark, Jack (LD) Paisley N.W., Renfrewshire
 Clark, John (SNP) Paisley N.E., Renfrewshire
 Clark, Margot (LD) Linn, Glasgow
 Clark, Matthew (LD) Hillhead, Glasgow
 Clark, Pauline (SNP) Fauldhouse, W.Loathian
 Clarke, Philip F. (UKIP) Kingswells, Aberdeen
 Clark-McCartney, Karen (Ind) Girvan, S.Ayrshire
 Clarkson, Ian (Lab) Irvine W., N.Ayrshire
 Clarkson, Michael A. (SNP) Mossend, N.Lanarkshire
 Clelland, Bobby (Lab) West Fife, Fife
 Clements-Smith, Pol S. (Grn) The Ferry, Dundee
 Clift, Michael (Ind) E.Berwickshire, Borders
 Clocherty, Jim (Lab) North, Inverclyde
 Clyde, Darren (Con) E.Kilbride C.N., S.Lanarkshire
 Clydesdale, Brandon (Con) Saltcoats, N.Ayrshire
 Coates, Harry (Con) Perth City N., Perth
 Coburn, Mark (SNP) East Centre, Glasgow
 Cochrane, Bobby (Lab) Irvine W., N.Ayrshire
 Cochrane, Ian (SNP) Prestwick, S.Ayrshire
 Cochrane, Tommy (SNP) Fortissat, N.Lanarkshire
 Cockburn, Ian (SNP) Wester Ross, Highland
 Cockburn, Muriel (SNP) Badenoch, Highland
 Cocozza, Jamie (TUSC) Shettleston, Glasgow
 Coffey, Helen (SNP) Kilmarnock N., E.Ayrshire
 Coffield, Patrick (Lab) Mearns, Aberdeenshire
 Coghill, Gillian (Ind) Thurso, Highland
 Cogley, Sally (Rubish) Irvine Valley, E. Ayrshire
 Coleman, Daniel (LD) Strathmartine, Dundee
 Coleman, Jim (Lab) Baillieston, Glasgow
 Coleman, Tom (SNP) Bonnybridge, Falkirk
 Coleman-Bennett, Rebecca (LD) Newlands, Glasgow
 Collie, Fiona E. (SNP) Denny, Falkirk
 Collie, Michael (Grn) Dunfermline S., Fife
 Collings, Chris (Lib) Stranraer, Dumfries
 Collins, Andy (Grn) St Andrews, Fife
 Collins, Jane (UKIP) Langside, Glasgow
 Collins, Jenny (Grn) Cupar, Fife
 Collins, Ross (Grn) Irvine E., N.Ayrshire
 Colville, Rory (LD) S. Kintyre, Argyll & Bute
 Conaghan, Karen (SNP) Dumbaraton, W.Dunbartonshire
 Conn, Tom (Lab) Linlithgow, W.Loathian
 Connelly, Robert (Con) Calton, Glasgow
 Connolly, Brian (Ind) Maybole, S.Ayrshire
 Connor, Bill (SNP) Tay Bridgehead, Fife
 Convery, Angela (SNP) (Con) Barrhead, E.Renfrewshire
 Convery, Gerry (Lab) E.Kilbride C.S., S.Lanarkshire
 Convery, Peter J. (Con) Troon, S.Ayrshire
 Cook, Fergus (Grn) Tay Bridgehead, Fife
 Cook, Nick (Con) Morningside, Edinburgh
 Cook, Samuel (Soc) Garscadden, Glasgow
 Cook, Tom (Con) Kilmarnock W., E. Ayrshire
 Cooke, John (Ind) South, Inverclyde
 Cooke, John (SNP) Hazlehead, Aberdeen
 Coombes, Joan M. (Lab) Carse, Falkirk
 Cooper, Alan (UKIP) Linlithgow, W.Loathian
 Cooper, Alastair T.J. (Ind) Shetland N., Shetland
 Cooper, Margaret (Lab) Avondale, S.Lanarkshire
 Cooper, Sandy (No desc) Elgin City N., Moray
 Copland, Neil C. (SNP) Hinton, Aberdeen
 Corbett, Gavin (Con) Fountainbridge, Edinburgh
 Corbett, Poppy (Con) Clydesdale W., S.Lanarkshire
 Cordell, Kevin M. (SNP) The Ferry, Dundee
 Cormie, Bill (SNP) Midstocket, Aberdeen
 Corran, Paul (Ind) Shettleston, Glasgow
 Corser, Charles (LD) E.Livingston, W.Loathian
 Corvi, Mari-Ellena (Grn) Bo-ness, Falkirk
 Cotton, Christopher P. (Grn) Bishopbriggs N., E. Dunbartonshire
 Coull, Heather (SNP) Westhill, Aberdeenshire
 Coull, Sam (Ind) Peterhead S. Aberdeenshire
 Coull, Theresa A. (SNP) Keith, Moray
 Coulson, Eddy (Lab) E.Berwickshire, Borders
 Courts, Lisa (LD) Annandale N., Dumfries
 Coutts, Elspeth A. (Grn) Strathtay, Perth
 Coutts, Steven (Ind) Shetland W., Shetland
 Coventry, Andrew (Ind) West, Midlothian
 Cowan, Elaine (SNP) Kilmarnock N., E.Ayrshire
 Cowan, John (UKIP) Linn, Glasgow

Cowan, Niall (Ind) Nith, Dumfries
 Cowe, John (Ind) Heldon, Moray
 Cowie, Gordon (Ind) Buckie, Moray
 Cowie, Margaret (Lab) Rutherglen S.,
 S.Lanarkshire
 Cowie, Sandy (No desc) Kirkwall W., Orkney
 Cowtan, Gordon (Grn) Trossachs, Stirling
 Cox, John (Ind) Banff, Aberdeenshire
 Coy, Paula (SNP) Elgin City N., Moray
 Coyle, Agnes (No desc) Airdrie S., N.Lanarkshire
 Coyle, Michael (SNP) Airdrie S., N.Lanarkshire
 Coyle, Sophia (SNP) Airdrie N., N.Lanarkshire
 Craig, Alan (Con) Dunfermline C., Fife
 Craig, Andrew (Grn) Irvine W., N.Ayrshire
 Craig, Lorna M. (SNP) Livingston N., W.Loathian
 Craig, Peter (SNP) Larkhall, S.Lanarkshire
 Craigie, Norman R. (No desc) E. Mainland, Orkney
 Craik, Altany (Lab) Glenrothes W., Fife
 Cranie, Mairi (Grn) Erskine, Renfrewshire
 Crawford, Billy (Lab) Cumnock, E. Ayrshire
 Crawford, Jim (Ind) Inverness S., Highland
 Crawley, Erin (Grn) Bearsden N., E.
 Dunbartonshire
 Creechan, Gerry (Ind) Anderston, Glasgow
 Creswell, Lorna (Ind) Forres, Moray
 Crichton, Donald F. (Ind) Loch a Tuath, Eilean Siar
 Crichton, Ian (Ind) Glenrothes C., Fife
 Crockett, Barney (Lab) Dyce, Aberdeen
 Croll, David (Con) Glenrothes W., Fife
 Crooks, Neil (Lab) Kirkcaldy N., Fife
 Crosbie, Andrew (Ind) Nith, Dumfries
 Crossan, Finlay (Ind) Kincorth, Aberdeen
 Crowe, Mike (Ind) Helensburgh S., Argyll & Bute
 Crowther, John (SNP) South, Inverclyde
 Cruickshank, George (Con) Aird, Highland
 Cruickshank, Georgia (Lab) Maryfield, Dundee
 Cullen, Chris (SNP) Ayr E., S.Ayrshire
 Cullen, David (Con) Airdrie N., N.Lanarkshire
 Cullen, Michael (SNP) Garscadden, Glasgow
 Cullen, Raine (Con) Culloden, Highland
 Cullinane, Joe (Lab) Kilwinning, N.Ayrshire
 Cumming, Duncan (Ind) Bearsden N., E.
 Dunbartonshire
 Cuning, Malcolm (Lab) Linn, Glasgow
 Cunningham, Betty W. (Lab) Barrhead,
 E.Renfrewshire
 Cunningham, Carol (Con) Mossend,
 N.Lanarkshire
 Cunningham, Chris (SNP) Garscadden, Glasgow
 Cunningham, Finlay (Ind) Na Hearadh, Eilean Siar
 Cunningham, Lynsay A. (Ind) North Isles, Shetland
 Cunningham, Ritchie (LD) Nairn, Highland
 Curley, Christopher (SNP) East, Inverclyde
 Curran, Bill (Lab) Cromarty Firth, Highland
 Curran, Harry (Lab) Bellshill, N.Lanarkshire
 Curran, Stephen (Lab) Dalkeith, Midlothian
 Curran, Stephen (Lab) Newlands, Glasgow
 Currie, Calum (Con) Cumbernauld N.,
 N.Lanarkshire
 Currie, Kirsteen (SNP) N.Sutherland, Highland
 Currie, Robin (LD) Kintyre, Argyll & Bute
 Currie, Ruth (SNP) Haddington, E.Loathian
 Curry, Matthew (Lab) Mid Galloway, Dumfries
 Curtis, Tony (Con) Partick E., Glasgow
 Cuthbert, Dave (Ind) Kinrossshire, Perth

D

Dakers, Tricia (LD) Kirkcaldy C., Fife
 Dalgleish, James (Lab) Inverleith, Edinburgh
 Dalton, Feargal (SNP) Victoria Park, Glasgow
 Daly, Sinead M. (TUSC) Strathmartine, Dundee
 Dalzell, Craig (Grn) Clydesdale S., S.Lanarkshire
 D'Arcy-Greig, Louise (SNP) East, Midlothian
 Davidson, Carolann (Lab) Paisley E., Renfrewshire
 Davidson, Colin (Lab) Leven, Fife
 Davidson, Derek E. (SNP) Midstocket, Aberdeen
 Davidson, Isobel (LD) Ellon, Aberdeenshire
 Davidson, Kyle (Grn) Airdrie N., N.Lanarkshire
 Davidson, Margaret (Ind) Aird, Highland
 Davidson, Rob (SNP) Abbey, Dumfries
 Davidson, Scott (SNP) Kilwinning, N.Ayrshire
 Davidson, Tommy (Ind) Tweeddale W., Borders
 Davidson, Tracy (Ind) Stranraer, Dumfries
 Davies, Robert (Con) Forth, Stirling
 Davies, Suzanne (Lab) West Fife, Fife
 Davis, Ian (Con) Ayr N., S.Ayrshire

Davis, Jacqueline (LD) Helensburgh S., Argyll &
 Bute
 Davis, Jean (LD) Aird, Highland
 Davy, Braden (Con) Forfar, Angus
 Dawson, David (No desc) Kirkwall E., Orkney
 Dawson, Paul (Ind) Kirkwall E., Orkney
 Dawson, Topher (Grn) Wester Ross, Highland
 Dawson, Will (SNP) East End, Dundee
 Day, Cammy (Lab) Forth, Edinburgh
 De Bold, Robert (SNP) Livingston N., W.Loathian
 Deacon, Russell (Grn) Inverness C., Highland
 Delaney, Steve (LD) Kingswells, Aberdeen
 Deliveli, Catriona (Lab) Maybole, S.Ayrshire
 Dempsey, Dave (Con) Inverkeithing, Fife
 Dempster, Jim (Lab) Mid Nithsdale, Dumfries
 Dennis, John (Ind) Nith, Dumfries
 Denton-Cardew, Ben (LD) Govan, Glasgow
 Dettbarn, Julie (SNP) Kyle, S.Ayrshire
 Devine, Eddie (Lab) Paisley S.E., Renfrewshire
 Devine, George (Ind) Airdrie C., N.Lanarkshire
 Devine, Lynne (SNP) Forfar, Angus
 Devine, Margaret (Lab) Renfrew S., Renfrewshire
 Devlin, Danny (Ind) Barrhead, E.Renfrewshire
 Devlin, John (Ind) Bellshill, N.Lanarkshire
 Devlin, Maureen (Lab) Bothwell, S.Lanarkshire
 Devon, Mary-Jean (Ind) Oban S., Argyll & Bute
 Di Mascio, Paul (SNP) Airdrie S., N.Lanarkshire
 Dick, Stewart (Ind) Badenoch, Highland
 Dickie, Alison (SNP) Southside, Edinburgh
 Dickinson, Sarah (LD) Stonehaven,
 Aberdeenshire
 Dickson, Anthea (SNP) Kilbrine, N.Ayrshire
 Dickson, Campbell (Ind) Eilean a' Cheo, Highland
 Dickson, Ian (SNP) Leven, W.Dunbartonshire
 Dickson, Jim (SNP) Whitburn, W.Loathian
 Dickson, Mary (SNP) Whitburn, W.Loathian
 Digney, Alan (Grn) Linn, Glasgow
 Dingwall, Alex (LD) Maryhill, Glasgow
 Dinwoodie, Elaine (Lab) Doon Valley, E. Ayrshire
 Divers, John (Lab) Elgin City S., Moray
 Dixon, Angela (Grn) Cowdenbeath, Fife
 Dixon, Chris (Con) South, Clackmannanshire
 Dixon, Denis (SNP) Sighthill, Edinburgh
 Dobson, Matt (TUSC) East Centre, Glasgow
 Docherty, Diane (SNP) Clydebank C.,
 W.Dunbartonshire
 Docherty, Frank (Lab) East Centre, Glasgow
 Docherty, John (SNP) East Neuk, Fife
 Docherty, Josephine (SNP) Newlands, Glasgow
 Docherty, Kevin (Lab) Coatbridge W.,
 N.Lanarkshire
 Docherty, Stephen (Lab) North East, Glasgow
 Dodds, David (Lab) Fauldhouse, W.Loathian
 Dodds, Douglas (Con) Dunblane, Stirling
 Dodson, Keith (Ind) Steornabhagh a Deas, Eilean
 Siar
 Doggart, Phil (Con) Colinton, Edinburgh
 Doherty, Laura (SNP) Shettleston, Glasgow
 Doherty, Ryan (Grn) Clydesdale S., S.Lanarkshire
 Doig, Andy (Ind) Johnstone N., Renfrewshire
 Doig, Audrey (SNP) Houston, Renfrewshire
 Don, Natalie (SNP) Bishopton, Renfrewshire
 Donald, Ghill D. (LD) Preston, E.Loathian
 Donaldson, Daniel (LD) Dennistoun, Glasgow
 Donaldson, Jamie (No Ref) Glenrothes N., Fife
 Donaldson, Marion (Lab) Leith Walk, Edinburgh
 Donaldson, Stewart (SNP) Strathearn, Perth
 Donn, David (SNP) Fraserburgh, Aberdeenshire
 Donnachie, Philomena (SNP) North, Inverclyde
 Donnelly, Alan (Con) Torry, Aberdeen
 Donnelly, Mary (SNP) Hamilton W., S.Lanarkshire
 Doogan, Dave (SNP) Perth City N., Perth
 Doolan, Brian (UKIP) E.Kilbride E., S.Lanarkshire
 Doolan, Willie (Lab) Gartcosh, N.Lanarkshire
 Doran, Angela (Lab) Broxburn, W.Loathian
 Doran, Karen (Lab) City Centre, Edinburgh
 Dorans, Allan (SNP) Ayr W., S.Ayrshire
 Dorman, Isobel (SNP) Avondale, S.Lanarkshire
 Dornan, Stephen (SNP) Govan, Glasgow
 Dorrain, Gerry (Lab) South West, Inverclyde
 Dougan, Mark (Con) Renfrew S., Renfrewshire
 Douglas, Barry (Lab) Kilmarnock E., E. Ayrshire
 Douglas, Beth (Grn) Paisley N.W., Renfrewshire
 Douglas, Gavin (Con) Cambuslang E.,
 S.Lanarkshire
 Douglas, Jason (SNP) Hamilton N., S.Lanarkshire
 Douglas, June (Grn) Broxburn, W.Loathian

Douglas, Lorna (SNP) Helensburgh C., Argyll &
 Bute
 Douglas, Scott (Con) Corstorphine, Edinburgh
 Douglas, Trevor (Con) Airdrie C., N.Lanarkshire
 Dowey, Martin (Con) Ayr W., S.Ayrshire
 Dowling, Alison J. (Lab) Houston, Renfrewshire
 Doyle, Andy (No desc) Paisley N.W.,
 Renfrewshire
 Doyle, Belle (Ind) Abbey, Dumfries
 Drever, Andrew (Ind) E. Mainland, Orkney
 Drum, Kevin (SNP) Leaderdale, Borders
 Drummond, Archie (SNP) North,
 Clackmannanshire
 Drummond, George (LD) Leven,
 W.Dunbartonshire
 Drummond, Neal (Grn) E.Livingston, W.Loathian
 Drury, Paul (Ind) Giffnock, E.Renfrewshire
 Dryburgh, Archie (Lab) Annandale E., Dumfries
 Dryburgh, Fiona (Lab) E.Kilbride S., S.Lanarkshire
 Drysdale, Eric (SNP) Perth City N., Perth
 Drysdale, Robert (Con) Tay Bridgehead, Fife
 D'Souza, Savio A. (Ind) Giffnock, E.Renfrewshire
 Duff, Bill (SNP) Montrose, Angus
 Duff, William (LD) Johnstone N., Renfrewshire
 Duffy, Allan (Ind) Inverness W., Highland
 Duffy, Anne (LD) South, Inverclyde
 Duffy, Kenneth (Lab) Motherwell S.E.,
 N.Lanarkshire
 Dugdale, Fiona (Lab) Tranent, E.Loathian
 Dukstra-Downie, Sanne (LD) Leith, Edinburgh
 Dunbar, Jackie (SNP) Northfield, Aberdeen
 Dunbar, Lesley (Lab) Hilton, Aberdeen
 Duncan, Allison G.L. (Ind) Shetland S., Shetland
 Duncan, Craig (LD) The Ferry, Dundee
 Duncan, Craig (Sol) Leven, Fife
 Duncan, Kate (Grn) E.Berwickshire, Borders
 Duncan, Lorraine (UKIP) Southside C., Glasgow
 Duncan, Sandy (Ind) Turriff, Aberdeenshire
 Duncan, Sarah (Lab) Kincorth, Aberdeen
 Duncan, Tricia (Lab) Perth City N., Perth
 Durance, Les (UKIP) Badenoch, Highland
 Durning, Neil (Ind) Upper Braes, Falkirk
 Durno, Brenda (SNP) Arbroath East, Angus
 Durno, Eileen (SNP) Banchory, Aberdeenshire
 Duthie, Coral (Ind) Dyce, Aberdeen

E

Eagle, Tim (Con) Buckie, Moray
 Earl, Martin (Con) Trossachs, Stirling
 Earle, Kenneth (Lab) South, Clackmannanshire
 Easdale, John (Lab) Irvine E., N.Ayrshire
 Edgar, Gordon (Ind) Selkirkshire, Borders
 Edwards, Ryan J. (Ind) Heldon, Moray
 Eghtedar, Adie (Lab) Inverness W., Highland
 Elder, Glenn (SNP) Linn, Glasgow
 Elliott-Lockart, Richard (Con) Clydesdale S.,
 S.Lanarkshire
 Ellis, Gavin (Con) Dunfermline N., Fife
 Elrick, Ian J. (Lab) Bishopbriggs S., E.
 Dunbartonshire
 Encinas, Gordon (Lab) Coatbridge S.,
 N.Lanarkshire
 Erskine, Linda (Lab) Lochgelly, Fife
 Escott, Trevor E. (LD) Fort William, Highland
 Evison, Alison E.M. (Lab) N. Kincardine,
 Aberdeenshire
 Ewenson, Marion (LD) Inverurie, Aberdeenshire

F

Fagan, Christopher (Lab) Helensburgh S., Argyll &
 Bute
 Fagan, Joe (Lab) E.Kilbride C.S., S.Lanarkshire
 Fairbairn, Bruce (Con) Whitburn, W.Loathian
 Fairbairn, Doug (Con) Annandale N., Dumfries
 Fairlie, Anne (SNP) Doon Valley, E. Ayrshire
 Fairlie, Phil (SNP) Central, Clackmannanshire
 Fairweather, David (Ind) Arbroath West, Angus
 Fairweather, Stuart (TUSC) Maryfield, Dundee
 Fakley, Alan (Con) Peterhead S. Aberdeenshire
 Falconer, Allan (Lab) Hamilton W., S.Lanarkshire
 Fannan, Gillian (Lab) Cumbernauld E.,
 N.Lanarkshire
 Farmer, Scott (SNP) Stirling W., Stirling
 Farmer, Tommy (Ind) Thurso, Highland

Farooq, Shahid (SNP) Motherwell N., N.Lanarkshire
 Farquhar, Emma (Con) Tillydrone, Aberdeen
 Farquhar, Karen (LD) Bridge of Don, Aberdeen
 Farrell, Liza (Soli) Govan, Glasgow
 Farries, Billy (No desc) N.W. Dumfries, Dumfries
 Farthing, Dan (LD) Southside, Edinburgh
 Farthing, Emma (LD) Pentland Hills, Edinburgh
 Farzana, Farah (SNP) Upper Braes, Falkirk
 Faulds, Allan (Grn) Victoria Park, Glasgow
 Feaver, Claire (Con) Forres, Moray
 Feeey, Angela (Con) Wishaw, N.Lanarkshire
 Fellows, John (SNP) Strathearn, Perth
 Ferguson, Andy (SNP) N.W. Dumfries, Dumfries
 Ferguson, Don (Ind) Cambuslang W., S.Lanarkshire
 Ferguson, Ian (SNP) Dunfermline N., Fife
 Ferguson, James (Grn) Bothwell, S.Lanarkshire
 Ferguson, Joanne (LD) Hamilton S., S.Lanarkshire
 Ferguson, John J. (UKIP) Barrhead, E.Renfrewshire
 Ferguson, Kevin (Grn) Hawick & Denholm, Borders
 Ferguson, Ron (Con) Tain, Highland
 Ferguson, Ruaridh (Ind) Loch a Tuath, Eilean Siar
 Ferguson, Scott (Grn) Bearsden S., E. Dunbartonshire
 Ferguson, Stephen (Grn) Buckhaven, Fife
 Ferguson, Todd (Con) Dalry, N.Ayrshire
 Ferguson, Tom (Ind) Lochee, Dundee
 Fernie, Bill (Ind) Wick, Highland
 Ferns, Michelle (SNP) Shettleston, Glasgow
 Ferretti, Paul (SNP) Bishopbriggs N., E. Dunbartonshire
 Ferry, Jason (Ind) South, Midlothian
 Fiddy, Mark (Ind) Southside C., Glasgow
 Filson, Drew (Ind) Doon Valley, E. Ayrshire
 Findlater, Mark (Con) Troup, Aberdeenshire
 Findlay, Alan (Lib) Giffnock, E.Renfrewshire
 Findlay, Diana (Con) Leaderdale, Borders
 Findlay, Jeremy (Con) N.Berwick, E.Loathian
 Findlay, Jim (SNP) Isle of Bute, Argyll & Bute
 Finlay, Brian S. (Grn) Rutherglen S., S.Lanarkshire
 Finlay, Craig (Ind) Strathearn, Perth
 Finlayson, Andy (Ind) Kincorth, Aberdeen
 Finlayson, John (Ind) Eilean a' Cheo, Highland
 Finlayson, Mike (Ind) Cromarty Firth, Highland
 Finlayson, Sam (Ind) Perth City N., Perth
 Finn, Jim (SNP) Kilpatrick, W.Dunbartonshire
 Finn, Lorna (SNP) Dennistoun, Glasgow
 Finnegan, Paul A. (Ind) Na Hearadh, Eilean Siar
 Finnegan, Ryan (LD) East End, Dundee
 Finnie, Cameron (LD) Kincorth, Aberdeen
 Fischer, Mohrag (SNP) Bishopbriggs N., E. Dunbartonshire
 Fisher, Clare (Ind) St Andrews, Fife
 Fisher, Fiona E. (SNP) Dunfermline N., Fife
 Fisher, Tom (Lab) Cumbernauld N., N.Lanarkshire
 Fitzpatrick, Lawrence (Lab) Livingston S., W.Loathian
 Fitzsimmons, Ian (Con) Girvan, S.Ayrshire
 Flannagan, Bryan (Con) Stirling E., Stirling
 Flavell, Sarah (Lab) Inverurie, Aberdeenshire
 Fleming, Julie (RISE) Motherwell W., N.Lanarkshire
 Fletcher, Jim (Lab) Giffnock, E.Renfrewshire
 Fletcher, Sheila (Ind) Cromarty Firth, Highland
 Flynn, Jim (Con) Carse, Falkirk
 Flynn, Mark (SNP) Coldside, Dundee
 Flynn, Stephen (SNP) Kincorth, Aberdeen
 Forbes, Angus (Con) Carse of Gowrie, Perth
 Forbes, Sandy (Grn) Kirkcaldy E., Fife
 Ford, Martin (Grn) E. Garioch, Aberdeenshire
 Ford, Carole (LD) Partick E., Glasgow
 Ford, Julie (SNP) Glenrothes W., Fife
 Forman, Sam (LD) Northfield, Aberdeen
 Forrest, Andy (Lab) Musselburgh, E.Loathian
 Forrest, Audrey E. (SNP) Dunoon, Argyll & Bute
 Forrest, Laura L. (SNP) N.Berwick, E.Loathian
 Forson, Ellen (SNP) South, Clackmannanshire
 Forsyth, Alastair (SNP) Turriff, Aberdeenshire
 Foster, Robert (Lab) Irvine S., N.Ayrshire
 Fotheringham, Craig (Con) Monifieth, Angus
 Fotheringham, Fiona (SNP) Wishaw, N.Lanarkshire
 Foubister, Jim (Ind) E. Mainland, Orkney
 Foulkes, Barbara (No desc) Kirkwall W., Orkney
 Fraser, Alan H. (Con) Blantyre, S.Lanarkshire

Fraser, Craig (SNP) Black Isle, Highland
 Fraser, Daniel (Lib) Almond, Edinburgh
 Fraser, Gordon (Con) Southside C., Glasgow
 Fraser, Hamish (Ind) Eilean a' Cheo, Highland
 Fraser, John F.S. (Ind) Lerwick N., Shetland
 Fraser, Laurie (Ind) Nairn, Highland
 Fraser, Ranaid (Con) Sgir' Uige, Eilean Siar
 Fraser, Rebecca (Ind) Leaderdale, Borders
 Fraser, Shaun (Lab) Inverness S., Highland
 Fraser, Zosia (Ind) Inverness Millburn, Highland
 Frater, Arthur A. (Ind) Perth City N., Perth
 Free, Bryan (UKIP) Drumchapel, Glasgow
 Free, Ellen (Ind) Annick, E. Ayrshire
 Freeman, George (Ind) Lomond N., Argyll & Bute
 Freer, Jane (Ind) Howe of Fife, Fife
 Friel, Sue (SNP) Linlithgow, W.Loathian
 Friess, Matt (SNP) Aird, Highland
 Fryer, David (Ind) Torry, Aberdeen
 Fullarton, Jim (Con) E.Berwickshire, Borders
 Fuller, Stephen (SNP) Nairn, Highland
 Fullerton, Catherine (SNP) Sighthill, Edinburgh
 Fulton, Alistair (SNP) Cambuslang E., S.Lanarkshire
 Fulton, Morag (SNP) Stirling W., Stirling
 Fulton, Sheila (Con) Paisley S.E., Renfrewshire
 Fummey, Bruce (Grn) Strathallan, Perth

G

Gaffney, Hugh (Lab) Thorniewood, N.Lanarkshire
 Gale, Richard G. (LD) E.Sutherland, Highland
 Gall, Lorna M.P. (LD) E.Kilbride E., S.Lanarkshire
 Gallacher, Meghan (Con) Motherwell W., N.Lanarkshire
 Gallacher, Scott (Con) Irvine W., N.Ayrshire
 Gallacher, Stuart (Lab) Cambuslang E., S.Lanarkshire
 Gallagher, Alex (Lab) Kilbirnie, N.Ayrshire
 Gallagher, Claire (SNP) Kilpatrick, W.Dunbartonshire
 Gallagher, Michael P. (Grn) Strathmore, Perth
 Galloway, William (Lib) Stirling E., Stirling
 Ganley, Leah (TUSC) Lochee, Dundee
 Gardiner, Neil (SNP) Pentland Hills, Edinburgh
 Gardner, Daryl (UKIP) Airdrie N., N.Lanarkshire
 Gardner, Nick (Lab) Leith Walk, Edinburgh
 Garner, Paul (SNP) Denny, Falkirk
 Garrity, Marie (Lab) East Centre, Glasgow
 Garry, Jim (Grn) Penicuik, Midlothian
 Gartland, David R. (No desc) Irvine Valley, E. Ayrshire
 Garton, Rosalind (Lab) East Neuk, Fife
 Gatt, Donald (Con) Keith, Moray
 Gaul, Jeanette (SNP) Kirriemuir, Angus
 Gauld, Bev (Ind) Clydesdale E., S.Lanarkshire
 Gaunt, Ann G. (LD) Strathallan, Perth
 Gavin, Harald (LD) Kirkcaldy N., Fife
 Gavin, Willie (SNP) West Fife, Fife
 Gay, Charles (Grn) Newlands, Glasgow
 Gee, Andrea (Con) Clarkston, E.Renfrewshire
 Geekie, Rhondda (Lab) Lenzie, E.Dunbartonshire
 George, Margaret (Con) Irvine S., N.Ayrshire
 George, Peter (Ind) Burntisland, Fife
 Gervaise, Jack (Grn) North, Clackmannanshire
 Gibb, Paul (Con) Aboyne, Aberdeenshire
 Gibbons, Jim (SNP) Milngavie, E. Dunbartonshire
 Gibson, Colin (Con) Cumbernauld S., N.Lanarkshire
 Gibson, Danny (Lab) Stirling N., Stirling
 Gifford, Jim (Con) Mid Formartine, Aberdeenshire
 Gilbert, Alan (SNP) Bo-ness, Falkirk
 Gilbert, Alisdair (LD) East Neuk, Fife
 Gilbert, Charlie (Con) Newton Mearns N., E.Renfrewshire
 Gilbert, Neil G. (SNP) Preston, E.Loathian
 Gilfeather, Frank (Lab) Northfield, Aberdeen
 Gillespie, Iain (Ind) Leaderdale, Borders
 Gillespie, Kenneth J. (Ind) Fochabers, Moray
 Gillies, Callum (Lab) Perth City N., Perth
 Gillies, Fraser (Ind) Isle of Bute, Argyll & Bute
 Gillies, Iain (Lab) Banchory, Aberdeenshire
 Gillies, Jim (Lab) Tranent, E.Loathian
 Gilmour, Christopher (Lab) Johnstone N., Renfrewshire
 Gilroy, Patsy (Con) Dee, Dumfries
 Giusti, Andrew (Con) Stranraer, Dumfries

Glasgow, Alexander (LD) Thurso, Highland
 Glass, Jayne (Grn) Livingston S., W.Loathian
 Glen, James (Ind) Lochgelly, Fife
 Glen, Jane (SNP) Kirkcaldy N., Fife
 Glennie, Peter (SNP) Almond, Perth
 Glenny, Ian (Ind) Motherwell S.E., N.Lanarkshire
 Glover, John (Con) Kilwinning, N.Ayrshire
 Gloyer, Gillian (LD) Corstorphine, Edinburgh
 Goldie, Dennis (Lab) Falkirk N., Falkirk
 Goldie, William (SNP) Cumbernauld S., N.Lanarkshire
 Goldsack, Stephen (Con) Stepps, N.Lanarkshire
 Good, Bobby (Con) Dunoon, Argyll & Bute
 Goodall, Brian J. (SNP) Dunfermline S., Fife
 Goodall, Jim (LD) Milngavie, E. Dunbartonshire
 Goodfellow, Jim (Lab) N.Berwick, E.Loathian
 Goodhall, Jeff (Ind) Mid Formartine, Aberdeenshire
 Gordon, Brian (Lab) North East, Dundee
 Gordon, George (SNP) Forth, Edinburgh
 Gordon, John (Ind) Eilean a' Cheo, Highland
 Gordon, Mark (LD) Clydesdale E., S.Lanarkshire
 Gourlay, Mary (Lab) Coatbridge W., N.Lanarkshire
 Gow, Allan (SNP) Canal, Glasgow
 Gow, Linda (Lab) Bonnybridge, Falkirk
 Gowans, Ken (SNP) Inverness S., Highland
 Gowans, Kirsty (SNP) Highland, Perth
 Gowans, Michaelle (SNP) Inverness S., Highland
 Gowans, Patsy (SNP) Elgin City N., Moray
 Graczyk, Ashley (Con) Sighthill, Edinburgh
 Grady, Edward (Lab) Renfrew S., Renfrewshire
 Graham, Alex (LD) Inverness W., Highland
 Graham, Alexander J. (LD) Tranent, E.Loathian
 Graham, Allan (Lab) Cumbernauld S., N.Lanarkshire
 Graham, Archie (Lab) Langside, Glasgow
 Graham, Claire F. (LD) Musselburgh, E.Loathian
 Graham, David (Lab) Buckhaven, Fife
 Graham, Fay (Lab) Newlands, Glasgow
 Graham, Gordon (Lab) Northfield, Aberdeen
 Graham, Jed (Lab) Airdrie S., N.Lanarkshire
 Graham, Luke (LD) Wick, Highland
 Graham, Neill (Con) Paisley N.E., Renfrewshire
 Grainger, Matthew J. (UKIP) Kilwinning, N.Ayrshire
 Grant David (Con) Bonnybridge, Falkirk
 Grant, Barbara (Con) Newton Mearns S., E. Renfrewshire
 Grant, Fiona (SNP) Glenrothes N., Fife
 Grant, Ian (Con) Kilmarnock N., E.Ayrshire
 Grant, Rosie (Grn) Howe of Fife, Fife
 Grant, Ross (Lab) Tillydrone, Aberdeen
 Grant, Stevie (Lab) Cumbernauld E., N.Lanarkshire
 Grant, William (SNP) Maybole, S.Ayrshire
 Gray, Derek (SNP) Tay Bridgehead, Fife
 Gray, Gary (Lab) Canal, Glasgow
 Gray, Geri (SNP) E.Kilbride S., S.Lanarkshire
 Gray, Jimmy (Lab) Inverness Millburn, Highland
 Gray, Tom (SNP) Strathallan, Perth
 Green, Kieron (Ind) Oban N., Argyll & Bute
 Green, Martin (UKIP) Glenrothes W., Fife
 Green, Michael (Con) Glenrothes N., Fife
 Green, Michael (Ind) Nairn, Highland
 Greene, Richard (Ind) Wester Ross, Highland
 Greenshields, George (Lab) Clydesdale S., S.Lanarkshire
 Greenwell, John (Con) Mid Berwickshire, Borders
 Greig, Martin (LD) Hazlehead, Aberdeen
 Grieve, Iain M. (SNP) Keith, Moray
 Griffin, Stephanie (Lab) Cumbernauld S., N.Lanarkshire
 Griffiths, Joan (Lab) Craigentinny, Edinburgh
 Groundwater, John S. (Ind) E. Mainland, Orkney
 Grunwell, Karen J. (Grn) Kinrossshire, Perth
 Guichan, Gary (Lab) Cowdenbeath, Fife
 Gunn, George (No desc) E.Sutherland, Highland
 Gunn, Kenneth (Ind) Selkirkshire, Borders
 Gurney, Tony (SNP) Ardrossan, N.Ayrshire
 Guthrie, Darryl (Ind) East End, Dundee

H

Hackett, John (Lab) East, Midlothian
 Haddow, Jimmy (TUSC) Tranent, E.Loathian
 Haddow, Thomas (Con) Langside, Glasgow

Hadfield, Patrick (LD) Craightinny, Edinburgh
 Hadley, Pippa (Grn) Badenoch, Highland
 Hagamann, Katie (SNP) Mid Galloway, Dumfries
 Haldane, Garry (Lab) Dunfermline C., Fife
 Halfpenny, Jim (TUSC) Erskine, Renfrewshire
 Hall Muir, Jean (SNP) Dunfermline C., Fife
 Hall, Kay (Ind) Dalry, N.Ayrshire
 Hall, Kristopher J. (LD) Coldsid, Dundee
 Hall, Mags (Grn) Dunfermline N., Fife
 Halpin, James (Con) Paisley S.W., Renfrewshire
 Hameed, Faten (Lab) Anderston, Glasgow
 Hamid, Khalid (Lab) Denny, Falkirk
 Hamilton, Carol (Con) E.Berwickshire, Borders
 Hamilton, Catriona (Grn) Tweeddale W., Borders
 Hamilton, Jeff (Ind) Forres, Moray
 Hamilton, Judy (Lab) Kirkcaldy C., Fife
 Hamilton, Kevin (Grn) Cumbernauld N., N.Lanarkshire
 Hamilton, Lynsey (Lab) Clydesdale W., S.Lanarkshire
 Hamilton, Scott (Con) Jedburgh, Borders
 Hampshire, Norman (Lab) Dunbar, E.Loathian
 Hands, Sheila (SNP) Monifieth, Angus
 Hanif, Qasim (SNP) Southside C., Glasgow
 Hannah, George (Lab) Clydesdale E., S.Lanarkshire
 Hannigan, Steven (Grn) Hamilton N., S.Lanarkshire
 Hansen, David J. (Grn) Inverkeithing, Fife
 Hanvey, Neale (SNP) Dunfermline C., Fife
 Hardie, Andrew (Con) Penicuik, Midlothian
 Hardie, Graham A. (LD) Helensburgh C., Argyll & Bute
 Harmon, Kaye (Lab) Motherwell S.E., N.Lanarkshire
 Harper, Alison (Con) Doon Valley, E. Ayrshire
 Harper, Margaret (SNP) East Neuk, Fife
 Harper, Victoria (SNP) W. Garioch, Aberdeenshire
 Harris, Nigel (Con) Denny, Falkirk
 Harrison, Elliot A. (LD) Bishopton, Renfrewshire
 Harrison, James (LD) Anderston, Glasgow
 Harrison, Thomas J. (Ind) West, Clackmannanshire
 Harrow, Ian (Con) E.Kilbride W., S.Lanarkshire
 Harte, Jim (Lab) Erskine, Renfrewshire
 Harvie, Barbra (Grn) Selkirkshire, Borders
 Haslam, Shona (Con) Tweeddale E., Borders
 Hassan, Andrew J. (LD) Mid Formartine, Aberdeenshire
 Hawthorne, Callum (LD) Inverkeithing, Fife
 Hay, Donald (Con) West End, Dundee
 Hay, Doug (Ind) Dunfermline C., Fife
 Hay, Jim (LD) West, Clackmannanshire
 Hay, Kenny (Lab) Barrhead, E.Renfrewshire
 Hayter, Simon (SNP) Sighthill, Edinburgh
 Heap, Dan (Grn) Sighthill, Edinburgh
 Heddle, Steven (No desc) Kirkwall E., Orkney
 Heer, Andy (Con) Howe of Fife, Fife
 Heggie, Peter (Con) Livingston S., W.Loathian
 Heggie, Tom (Ind) Nairn, Highland
 Hemple, Sam (Ind) Lower Braes, Falkirk
 Hemy, Sarah L. (UKIP) Clarkston, E.Renfrewshire
 Henderson, Allan (Ind) Caol, Highland
 Henderson, David P. (Ind) Hilton, Aberdeen
 Henderson, Jane (Con) N.Berwick, E.Loathian
 Henderson, Peter (SNP) Girvan, S.Ayrshire
 Henderson, Ricky (Lab) Pentland Hills, Edinburgh
 Henderson, Robbie (LD) East Central, Inverclyde
 Hendrie, William (SNP) Clydebank Waterfront, W.Dunbartonshire
 Hendry, Alister (Ind) Avondale, S.Lanarkshire
 Hendry, Billy (Con) Bishopbriggs N., E. Dunbartonshire
 Hendry, Jackie (SNP) Inverness Millburn, Highland
 Hendry, Linda (Grn) Stirling E., Stirling
 Henke, Paul (Con) Bannockburn, Stirling
 Henrickson, Dell (SNP) George Street, Aberdeen
 Henry, Joe (Ind) Clydebank Waterfront, W.Dunbartonshire
 Henry, Maureen (Lab) Milngavie, E. Dunbartonshire
 Hepburn, Greg (SNP) Calton, Glasgow
 Herd, Jon (Con) Kilmarnock E., E. Ayrshire
 Herdman, Alexandra (Con) E.Kilbride S., S.Lanarkshire
 Heron, Allan (LD) Houston, Renfrewshire

Herrigan, Michael (Grn) Maryhill, Glasgow
 Higgins, Alasdair (LD) North, Inverclyde
 Higgins, David (Ind) Stevenston, N.Ayrshire
 Higgins, John (Ind All) Coatbridge S., N.Lanarkshire
 Hill, Alan (SNP) Kilbirnie, N.Ayrshire
 Hisbent, Zoe (SNP) Kirkcaldy C., Fife
 Hofer-Franz, Ellen (Grn) Bishopton, Renfrewshire
 Hogg, Paddy (SNP) Cumbernauld E., N.Lanarkshire
 Hogg, Robert (Ind) East, Midlothian
 Holden, Craig (SNP) South, Clackmannanshire
 Holford, Eric (Con) Clydesdale E., S.Lanarkshire
 Holliday, Alan (Lab) West, Inverclyde
 Holmes, Andi (Ind) Dee, Dumfries
 Holt, Linda (Con) East Neuk, Fife
 Homer, William (Ind) Cumbernauld S., N.Lanarkshire
 Hongmei Jin, Yen (Ind) Lochar, Dumfries
 Hood, Fergus (LD) E. Garioch, Aberdeenshire
 Hood, John (Lab) Johnstone S., Renfrewshire
 Horn, Anne (SNP) Kintyre, Argyll & Bute
 Horne, Chris (Con) Broxburn, W.Loathian
 Horne, Graeme (SNP) Hamilton W., S.Lanarkshire
 Horsham, Mark (SNP) Clydesdale S., S.Lanarkshire
 Horton, Peter J. (LD) Fochabers, Moray
 Hose, Martin G. (Con) Hamilton N., S.Lanarkshire
 Houghton, Ryan (Con) George Street, Aberdeen
 Houston, Damian (Ind) Perth City S., Perth
 Houston, Graham (SNP) Dunblane, Stirling
 Houston, J.B. (Ind) South West, Inverclyde
 Howard, Fiona (Lab) Lomond N., Argyll & Bute
 Howat, Sandy (SNP) Morningside, Edinburgh
 Howatson, Bill (LD) Mearns, Aberdeenshire
 Howden, Bob (LD) Whitburn, W.Loathian
 Howell, Frances (Con) North East, Glasgow
 Howie, Derek (SNP) Liberton, Edinburgh
 Howie, Iain (Ind) Castle Douglas, Dumfries
 Hoy, Seonad (Grn) Greater Pollok, Glasgow
 Hoyle, Ewan (LD) Pollokshields, Glasgow
 Hubbard, Ashley (Soli) Blantyre, S.Lanarkshire
 Hughes, Gordon (SNP) Upper Braes, Falkirk
 Hughes, Iain (Grn) E.Kilbride C.S., S.Lanarkshire
 Hughes, Lisa-Marie (SNP) Renfrew N., Renfrewshire
 Hughson, Catherine (Ind) Shetland W., Shetland
 Hughson, Cecil (Ind) North Isles, Shetland
 Hume, Jim (SNP) Wishaw, N.Lanarkshire
 Hunt, Brett (Con) Bridge of Don, Aberdeen
 Hunter, Fraser C. (Grn) Perth City N., Perth
 Hunter, Hugh (Con) Prestwick, S.Ayrshire
 Hunter, John (Ind) Ardrrossan, N.Ayrshire
 Hunter, Mhairi (SNP) Southside C., Glasgow
 Hunter, Ronald (Ind) Buckhaven, Fife
 Hunter, Rosemary (SNP) Dunblane, Stirling
 Hunter, Stewart (SNP) Strathmartine, Dundee
 Hussain, Rashid (Lab) Greater Pollok, Glasgow
 Hutchison, Graham (Con) Almond, Edinburgh
 Hutchison, Jeff (Con) Mearns, Aberdeenshire
 Hutchison, Lynn (LD) Lochee, Dundee
 Hutchison, Michael F. (SNP) George Street, Aberdeen
 Hutton, Penny (Con) Clydebank C., W.Dunbartonshire
 Hynd-Gaw, Audrey (Ind) Irvine S., N.Ayrshire
 Hyslop, Ivor (Con) Lochar, Dumfries

I

Ilendo, Violeta (SNP) Howe of Fife, Fife
 Illingworth, David (Con) Almond, Perth
 Imrie, Claire (Con) Hazlehead, Aberdeen
 Imrie, Russell (Lab) West, Midlothian
 Ingerson, Guy (Grn) George Street, Aberdeen
 Ingleby, Moira (Con) Huntly, Aberdeenshire
 Inglis, David (Con) Mid Galloway, Dumfries
 Inglis, Otto (UKIP) Almond, Edinburgh
 Ingram, Jim (SNP) Cen. Buchan, Aberdeenshire
 Innes, Robert (SNP) Houston, Renfrewshire
 Innes, Willie (Lab) Preston, E.Loathian
 Ireland, Annette (SNP) Clarkston, E.Renfrewshire
 Irving-Lewis, James E.R. (Soli) Bridge of Don, Aberdeen

J

Jack, Dominic W. (Con) South West, Inverclyde
 Jackson, Colin (Lab) Central, Inverclyde
 Jackson, Deek (Ind) Dunfermline C., Fife
 Jackson, Steven (Ind) Lower Braes, Falkirk
 Jacobsen, David D. (SLP) Leith Walk, Edinburgh
 James, David (Con) Castle Douglas, Dumfries
 James, Ian (Con) Strathtay, Perth
 Jamieson, John (SNP) Kirkintilloch E., E.Dunbartonshire
 Jamieson, Michael (Con) Perth City S., Perth
 Jardine, David (Con) Clydebank Waterfront, W.Dunbartonshire
 Jardine, David (Lab) Dingwall, Highland
 Jardine, Euan (Con) Galashiels, Borders
 Jarvie, Andrew (Con) Inverness S., Highland
 Jarvis, Alex (Grn) Midsocket, Aberdeen
 Jarvis, Anne (Con) Strathtay, Perth
 Jassemi-Zargani, Eunis (Lab) Bearsden N., E. Dunbartonshire
 Jenkins, Gordon (SNP) Annick, E. Ayrshire
 Jesner, David (No desc) Newton Mearns N., E.Renfrewshire
 Jeynes, Susan N. (Grn) Kirkcaldy N., Fife
 John, Carl (SNP) E.Livingston, W.Loathian
 John, Freddie (Con) Hilton, Aberdeen
 Johnson, Isobel (Con) Shetland N., Shetland
 Johnson, Margaret (SNP) Kilbirnie, N.Ayrshire
 Johnson, Paul (TUSC) The Ferry, Dundee
 Johnson, Susan (SNP) Kilwinning, N.Ayrshire
 Johnston, Andrew (Con) Fountainbridge, Edinburgh
 Johnston, Catherine (SNP) Cumbernauld S., N.Lanarkshire
 Johnston, Denis (SNP) Bearsden S., E. Dunbartonshire
 Johnston, Harvey (Ind) W. Mainland, Orkney
 Johnston, Michelle A. (Grn) N.W. Dumfries, Dumfries
 Johnston, Paul (Ind) Mid Formartine, Aberdeenshire
 Johnston, Peter J.B.A. (SNP) Livingston S., W.Loathian
 Johnston, Tom (SNP) Cumbernauld E., N.Lanarkshire
 Johnstone, Cath (SNP) South, Midlothian
 Johnstone, Malcolm (Con) Nith, Dumfries
 Johnstone, Maureen (Ind) Lochar, Dumfries
 Johnstone, Stef (Lib) Kilmarnock W., E. Ayrshire
 Jolly, Ingirid W. (Ind) Kirkwall E., Orkney
 Jones, Bryn (LD) Dunfermline N., Fife
 Jones, Jean (Lab) Kilsyth, N.Lanarkshire
 Jones, Jo (No desc) W. Mainland, Orkney
 Jones, Lauren (LD) Dunfermline C., Fife
 Jones, Lillian (Lab) Kilmarnock W., E. Ayrshire
 Jones, Vaughan (Ind) South, Inverclyde

K

Kahanov-Kloppert, Anouk (SNP) Ellon, Aberdeenshire
 Kane, Chris (Lab) Stirling E., Stirling
 Kane, Darren (Con) East End, Dundee
 Kane, John (Grn) Hamilton S., S.Lanarkshire
 Kane, John (Lab) Govan, Glasgow
 Kane, Kevin (Soli) Kilsyth, N.Lanarkshire
 Kay, Rob (Grn) Kilsyth, N.Lanarkshire
 Keane, Gordon (Ind) Anderston, Glasgow
 Keatings, Martin (Ind) West Fife, Fife
 Keenan, Kevin (Lab) Strathmartine, Dundee
 Keenan, Liz (LD) Rutherglen C., S.Lanarkshire
 Keenan, Theresa (Lab) Baillieston, Glasgow
 Keil, Karen A. (Lab) Drum Brae, Edinburgh
 Kellas, John (SNP) Strathtay, Perth
 Kelly, Donald (Con) S. Kintyre, Argyll & Bute
 Kelly, Gary (Soli) Drumchapel, Glasgow
 Kelly, Ian (Ind) Motherwell S.E., N.Lanarkshire
 Kelly, James (Con) West, Inverclyde
 Kelly, Jane (Lab) Mid Argyll, Argyll & Bute
 Kelly, Michael (Lab) Kintyre, Argyll & Bute
 Kelly, Paul (Lab) Motherwell W., N.Lanarkshire
 Kelly, Ruari (SNP) North East, Glasgow
 Kempson, Sue (Con) Dunbar, E.Loathian
 Kennedy, Charles (Con) Bathgate, W.Loathian
 Kennedy, Karen (Lab) Paisley N.W., Renfrewshire

Kennedy, Margaret (LD) Cupar, Fife
 Kennedy, Paul D. (LD) Lomond N., Argyll & Bute
 Kennedy, Peter (Grn) Hilton, Aberdeen
 Kerr, Alex (SNP) Shettleston, Glasgow
 Kerr, Donnie (Ind) Inverness C., Highland
 Kerr, Elspeth (SNP) Drumchapel, Glasgow
 Kerr, Graham J. (Grn) Coatbridge N., N.Lanarkshire
 Kerr, Ian (TUSC) Irvine S., N.Ayrshire
 Kerr, James (Con) Upper Braes, Falkirk
 Kerr, Jane (LD) Glenrothes C., Fife
 Kerr, Margot (LD) Inverness C., Highland
 Kerr, Marion (Con) Fauldhouse, W.Loathian
 Kerr, Mark J. (SNP) Kilsyth, N.Lanarkshire
 Kerr, Matt (Lab) Cardonald, Glasgow
 Kerr, Scott (Con) Houston, Renfrewshire
 Kerr, Susan (Lab) E.Kilbride C.S., S.Lanarkshire
 Kerr, Thomas (Con) Shettleston, Glasgow
 Kerr, Tom (Con) Linlithgow, W.Loathian
 Key, David (SNP) Fountainbridge, Edinburgh
 Kiely, Kieran J. (UKIP) Cambuslang W., S.Lanarkshire
 Kiernan, Jenny (Soc) North East, Glasgow
 Kille, Andy (Con) Fraserburgh, Aberdeenshire
 Killen, Gerard (Lab) Rutherglen C., S.Lanarkshire
 Kilpatrick, Mary (Con) Ayr E., S.Ayrshire
 King, Alex (SNP) Arbroath West, Angus
 King, Dave (Lab) E.Livingston, W.Loathian
 King, Ian (Ind) Irvine Valley, E. Ayrshire
 King, Rachael (OMG) W. Mainland, Orkney
 King, Sarah (SNP) Armadale, W.Loathian
 Kinniburgh, David (Con) Helensburgh S., Argyll & Bute
 Kirkhill, Lindsey (Lab) Westhill, Aberdeenshire
 Kirley, Stephen F. (SNP) Stepps, N.Lanarkshire
 Knapp, John (Lab) Kilmarnock S., E. Ayrshire
 Knowles, Geoffrey R. (Soc) Johnstone N., Renfrewshire
 Knox, Brenda (Lab) Ayr N., S.Ayrshire
 Knox, Emma (SNP) Aird, Highland
 Knox, Isobel (SNP) Dunbar, E.Loathian
 Knox, John C. (LD) Liberton, Edinburgh
 Kubie, Amanda J. (LD) Tweeddale E., Borders
 Kuszniir, Michael (Con) Dennistoun, Glasgow

L

Lafferty, Alan (Lab) Clarkston, E.Renfrewshire
 Lafferty, Sean M. (Grn) Paisley S.W., Renfrewshire
 Laidlaw, Callum (Con) Portobello, Edinburgh
 Laing, Grant (SNP) Strathtay, Perth
 Laing, Helen (SNP) E.Berwickshire, Borders
 Laing, Jenny (Lab) Midstocket, Aberdeen
 Laing, Louise M. (SNP) Speyside, Moray
 Laird, George (Ind) Greater Pollok, Glasgow
 Laird, Lesley (Lab) Inverkeithing, Fife
 Laird, Richard (SNP) Inverness C., Highland
 Laird, Ross (LD) West, Midlothian
 Laird, Tom (Lib) Inverleith, Edinburgh
 Lambie, Graham (SNP) Forth, Stirling
 Lamond, Alison (SNP) Kelso, Borders
 Lamond, Scott (Lab) Stepps, N.Lanarkshire
 Lamont, Thomas (Ind) Culloden, Highland
 Land, Chris (Con) Morningside, Edinburgh
 Lang, Jenni (LD) Fountainbridge, Edinburgh
 Lang, Kevin (LD) Almond, Edinburgh
 Langlands, Gordon (Lab) Burntisland, Fife
 Lansdell, David M. (SDP) N. Kincardine, Aberdeenshire
 Large, Curtis (Con) North East, Dundee
 Larsen, Christina (SNP) Irvine S., N.Ayrshire
 Larson, Kirsten (SNP) Coatbridge N., N.Lanarkshire
 Latham, John (LD) Huntly, Aberdeenshire
 Laurie, Alison (SNP) Stirling E., Stirling
 Law, Helen (Lab) Dunfermline N., Fife
 Lawrence, Graeme S. (Lab) Dyce, Aberdeen
 Lawrie, Ben (LD) Monifieth, Angus
 Lawrie, Colin (SNP) Bonnyrigg, Midlothian
 Layden, Jennifer (SNP) Calton, Glasgow
 Lay-Douglas, Janet (Con) Bonnyrigg, Midlothian
 Le Blond, Ann (Con) Cambuslang W., S.Lanarkshire
 Leadbitter, Graham (SNP) Elgin City S., Moray
 Leask, Stephen A. (Ind) Lerwick N., Shetland
 Leaver, Jeff (Lab) Lochar, Dumfries

Leckie, Steven (Ind) Rosyth, Fife
 Lee, Darren (Con) West, Clackmannanshire
 Lee, Pat (Soli) Clydesdale W., S.Lanarkshire
 Legg, Kate (LD) Glenrothes N., Fife
 Leinster, Paul (SNP) Linn, Glasgow
 Leishman, Jim (Lab) Dunfermline C., Fife
 Leitch, Claire (SNP) Ballochmyle, E. Ayrshire
 Lennie, Daniel (Lab) Clydebank Waterfront, W.Dunbartonshire
 Lennon, Greg (SNP) Gartcosh, N.Lanarkshire
 Lennon, Martin P. (Lab) Rutherglen C., S.Lanarkshire
 Leslie, Barbara (No desc) Kirkwall W., Orkney
 Leslie, Callum (LD) Portobello, Edinburgh
 Leslie, James (Con) Kirkcaldy N., Fife
 Leslie, John (SNP) Whitburn, W.Loathian
 Leslie, Kathleen (Con) Burntisland, Fife
 Leslie, Sandy (LD) Troup, Aberdeenshire
 Leslie, Sebastian (Con) W. Garioch, Aberdeenshire
 Leslie, Susan (LD) Burntisland, Fife
 Letford, John (SNP) Maryhill, Glasgow
 Lewis, Helen (SNP) North, Clackmannanshire
 Lewis, Richard J. (SNP) Colinton, Edinburgh
 Lewis, Sean M. (Ind) W. Mainland, Orkney
 Lewsey, Kevin (LD) Langside, Glasgow
 Lidderdale, Rikki (Ind) Kirkwall E., Orkney
 Liewald, Rosemary (SNP) Lochgelly, Fife
 Limonci, Maria (SNP) Irvine W., N.Ayrshire
 Linden, Jordan J. (SNP) Bellshill, N.Lanarkshire
 Lindsay, Carol (SNP) Kirkcaldy N., Fife
 Lindsay, Caron (LD) Livingston N., W.Loathian
 Lindsay, Graham (SNP) East, Clackmannanshire
 Lindsay, Robert (Con) Strathmartine, Dundee
 Linklater, Alex (LD) Strathtay, Perth
 Linton, Iain (SNP) Kilmarnock W., E. Ayrshire
 Liston, Jane A. (LD) St Andrews, Fife
 Little, Jeff (Lab) Lochar, Dumfries
 Livingston, Steven (Lab) Langside, Glasgow
 Livingstone, Alan (Ind) Strathmore, Perth
 Lloyd-Jones, Kenryck (Lab) Jedburgh, Borders
 Lobban, Bill (Ind) Badenoch, Highland
 Locke, Andy (Soc) Cumbernauld E., N.Lanarkshire
 Lockhart, Judy (Con) Cardonald, Glasgow
 Logan, Brian (Ind) Dunoon, Argyll & Bute
 Logan, Eileen (Lab) Clydesdale W., S.Lanarkshire
 Logan, Ronald (Ind) Clydesdale S., S.Lanarkshire
 Logue, Danny (Lab) Livingston S., W.Loathian
 Logue, Jim (Lab) Airdrie C., N.Lanarkshire
 Logue, Patrick (Con) Drumchapel, Glasgow
 Lonchay, Dominic (Con) E. Garioch, Aberdeenshire
 Long, Kim (Grn) Dennistoun, Glasgow
 Longstaff, John (Ind) Almond, Edinburgh
 Lothian, Alison (Con) Kirkintilloch E., E.Dunbartonshire
 Lothian, Donald (LD) Howe of Fife, Fife
 Loudon, Derek (SNP) Tain, Highland
 Loudon, Katy (SNP) Cambuslang E., S.Lanarkshire
 Love, Sam (Ind All) Wishaw, N.Lanarkshire
 Low, Gordan (SNP) Bishopbriggs S., E. Dunbartonshire
 Low, Keir (SNP) Dunoon, Argyll & Bute
 Lowe, Joe (Lab) Hamilton S., S.Lanarkshire
 Lowe, Kim (SNP) Abbey, Dumfries
 Lumgair, David (Con) Arbroath West, Angus
 Lumsden, Douglas (Con) Airyhall, Aberdeen
 Lunn, Alex (SNP) Craigintinny, Edinburgh
 Luyken, Reiner (Con) Dingwall, Highland
 Lyall, Angela (Lab) The Ferry, Dundee
 Lyle, Marina J. (SNP) Bellshill, N.Lanarkshire
 Lyle, Murray (Con) Strathallan, Perth
 Lynch, Jim (SNP) Oban S., Argyll & Bute
 Lynn, Ken (SNP) Maryfield, Dundee
 Lyons, Lee (Con) Ayr W., S.Ayrshire

M

MacAulay, Shaun (SNP) Irvine W., N.Ayrshire
 MacAuley, Iain M. (Ind) Steornabagh a Tuath, Eilean Siar
 MacBrayne, Ken (Con) Beinn na Foghla, Eilean Siar
 MacColl, Eoghann (SNP) Annick, E. Ayrshire
 MacDiarmid, David (SNP) Howe of Fife, Fife
 MacDonald, Cairinne (Grn) Kirkcaldy C., Fife

MacDonald, Catherine (Ind) Na Hearadh, Eilean Siar
 MacDonald, Dave (NF) Tillydrone, Aberdeen
 MacDonald, David (Ind) Clarkston, E.Renfrewshire
 MacDonald, Don (Con) Sgìre an Rubha, Eilean Siar
 MacDonald, Donald G. (Ind) Badenoch, Highland
 MacDonald, Dustin (Ind) Midstocket, Aberdeen
 MacDonald, Emma L. (Ind) Shetland N., Shetland
 MacDonald, Gillian (Grn) Garscadden, Glasgow
 MacDonald, Hugh (SNP) E.Kilbride C.S., S.Lanarkshire
 MacDonald, Liz (SNP) Nairn, Highland
 MacDonald, Mairi (SNP) Strathallan, Perth
 MacDonald, Mary (LD) Cromarty Firth, Highland
 MacDonald, Neil (Lab) Wick, Highland
 MacDonald, Norman A. (Ind) Sgìr' Uige, Eilean Siar
 MacDonald, Norrie T. (Ind) Sgìre an Rubha, Eilean Siar
 MacDonald, Ronald (Ind) Eilean a' Cheo, Highland
 MacDonald, Sandra (Lab) George Street, Aberdeen
 MacDonald, Stewart (Lab) Kirkintilloch E., E.Dunbartonshire
 MacDougall, Alistair (Ind) Oban S., Argyll & Bute
 MacGregor, Cass (Grn) Southside C., Glasgow
 MacGregor, Fergus (SNP) Coatbridge S., N.Lanarkshire
 MacGregor, Gail (Con) Annandale N., Dumfries
 MacGregor, Neil (SNP) Dyce, Aberdeen
 MacInnes, Alexander (SNP) Wester Ross, Highland
 MacInnes, Cath (SNP) Inverness W., Highland
 MacInnes, Lesley (SNP) Liberton, Edinburgh
 MacIntosh, Duncan (Grn) Paisley N.E., Renfrewshire
 MacIntyre, Alastair (Ind) Rosyth, Fife
 MacIntyre, Robert (Ind) Lomond N., Argyll & Bute
 MacIntyre, Robert (SNP) Isle of Bute, Argyll & Bute
 MacIntyre, Sean (SNP) Oban S., Argyll & Bute
 MacIver, Iain C. (Ind) Loch a Tuath, Eilean Siar
 MacIver, John A. (SNP) Loch a Tuath, Eilean Siar
 Mack, Paul (Ind) Paisley S.E., Renfrewshire
 MacKay, A.I.Willie (Ind) Wick, Highland
 MacKay, Alistair (Con) Johnstone S., Renfrewshire
 MacKay, Craig (SNP) Troon, S.Ayrshire
 MacKay, David (UKIP) E.Kilbride W., S.Lanarkshire
 MacKay, Deirdre (Lab) E.Sutherland, Highland
 MacKay, Donald (UKIP) Larkhall, S.Lanarkshire
 MacKay, Donnie (Ind) Thurso, Highland
 MacKay, Gillian (Grn) Forth, Edinburgh
 MacKay, Ian (SNP) Bearsden N., E. Dunbartonshire
 MacKay, Irene (SNP) Bishopbriggs S., E. Dunbartonshire
 MacKay, Janice (UKIP) Clydesdale S., S.Lanarkshire
 MacKay, John (Ind) An Taobh Siar, Eilean Siar
 Mackay, Neil (Ind) Oban N., Argyll & Bute
 MacKay, Neil (Ind) Steornabagh a Tuath, Eilean Siar
 MacKay, Roddie (Ind) Steornabagh a Tuath, Eilean Siar
 MacKay, Roddy (Ind) Beinn na Foghla, Eilean Siar
 Mackenzie, Avril (Con) Dyce, Aberdeen
 Mackenzie, Catriona (SNP) Torry, Aberdeen
 MacKenzie, Cindy (Con) Murdostoun, N.Lanarkshire
 MacKenzie, David (Lab) Kinrossshire, Perth
 MacKenzie, Donald (Con) Inverness C., Highland
 MacKenzie, Fergus (Con) Inverness W., Highland
 MacKenzie, Graham A. (SNP) Dingwall, Highland
 MacKenzie, Isabelle (Con) Inverness Millburn, Highland
 MacKenzie, Rae (SNP) Steornabagh a Deas, Eilean Siar
 MacKessack-Leitch, James (Grn) Heldon, Moray
 Mackett, Gordon (Con) Tranent, E.Loathian
 Mackie, Alex (LD) Clarkston, E.Renfrewshire
 Mackie, Katie (Con) Musselburgh, E.Loathian
 Mackie, Kyle (Ind) Glenrothes N., Fife
 Mackie, Ronnie (Grn) Lochgelly, Fife
 MacKie, Roy W. (Ind) Burntisland, Fife

MacKie, Struan (Con) Thurso, Highland
MacKinnon, Alister (Ind) Dingwall, Highland
MacKinnon, Ronald J. (Ind) Barraigh, Eilean Siar
MacKintosh, Andrew (Lab) Nairn, Highland
MacLachlan, Allan C. (Ind) Loch a Tuath, Eilean Siar
MacLachlan, Billy (SNP) Caol, Highland
MacLachlan, Elspeth (Ind) Perth City N., Perth
MacLaren, James (Con) Bishopton, Renfrewshire
MacLaren, Kenny (SNP) Paisley N.W., Renfrewshire
MacLaren, Mags (SNP) Paisley N.W., Renfrewshire
MacLean, Angela (LD) Dingwall, Highland
MacLean, Calum (Ind) Loch a Tuath, Eilean Siar
MacLean, David (Con) Gartcosh, N.Lanarkshire
MacLean, Robb (UKIP) Springburn, Glasgow
MacLennan, Alistair (Ind) An Taobh Siar, Eilean Siar
MacLeod, Alasdair (Ind) Sgìre an Rubha, Eilean Siar
MacLeod, Alastair (Ind) Kirkwall W., Orkney
MacLeod, Calum (SNP) Eilean a' Cheo, Highland
MacLeod, Derek (Con) Wester Ross, Highland
MacLeod, Donald (SNP) Larkhall, S.Lanarkshire
MacLeod, Donald C. (Ind) Sgìr' Uige, Eilean Siar
MacLeod, Donnie (Grn) Culloden, Highland
MacLeod, Fiona (SNP) Na Hearadh, Eilean Siar
MacLeod, Gerry (Ind) Barraigh, Eilean Siar
MacLeod, Iain D. (Con) East Central, Inverclyde
MacLeod, Iain M. (Ind) Beinn na Foghla, Eilean Siar
MacLeod, Jim (SNP) East Central, Inverclyde
MacLeod, John (Ind) Beinn na Foghla, Eilean Siar
MacLeod, John N. (Ind) An Taobh Siar, Eilean Siar
MacLeod, Ken (LD) Eilean a' Cheo, Highland
MacLeod, Kenneth (SNP) An Taobh Siar, Eilean Siar
MacLeod, Kenny J. (Ind) An Taobh Siar, Eilean Siar
MacLeod, Lewis (Lab) Hilton, Aberdeen
MacLeod, Malcolm (Con) Eilean a' Cheo, Highland
MacLeod, Norman (SNP) Pollokshields, Glasgow
MacLeod, Sheena (Ind) Na Hearadh, Eilean Siar
MacMillan Douglas, Angus (Con) Kirriemuir, Angus
MacMillan, Calum (SNP) Barraigh, Eilean Siar
MacMillan, Donnie (Ind) Mid Argyll, Argyll & Bute
MacMillan, John M. (Ind) Sgìre an Rubha, Eilean Siar
MacMillan, Michael (Lab) Black Isle, Highland
MacNeil, Iain A. (Ind) Barraigh, Eilean Siar
MacPhail, Stuart (SNP) Burntisland, Fife
MacPherson, Alasdair (SNP) Bannockburn, Stirling
MacPherson, Duncan (Ind) Inverness S., Highland
MacPherson, Fraser (LD) West End, Dundee
MacPherson, John (LD) Caltou, Glasgow
MacPherson, Roslyn (SNP) Beinn na Foghla, Eilean Siar
MacQuire, Ian (Ind) Helensburgh S., Argyll & Bute
MacRae, DJ (Ind) Na Hearadh, Eilean Siar
MacRae, Marc (Con) Fochabers, Moray
MacRitchie, Shonnie B. (Ind) Steornabhagh a Deas, Eilean Siar
MacWilliam, Ron (SNP) Inverness Ness-side, Highland
Magowan, Agnes D. (SNP) Motherwell S.E., N.Lanarkshire
Mahmood, Mariam (LD) St Andrews, Fife
Main, Melanie (Grn) Morningside, Edinburgh
Mair, Bill (Soli) Burntisland, Fife
Mair, Doreen (Ind) Fraserburgh, Aberdeenshire
Mair, George (Lab) Irvine Valley, E. Ayrshire
Maitland, Clare (SNP) Kilmarnock S., E. Ayrshire
Maitland, Jane (Ind) Dee, Dumfries
Majury, Alastair (Con) Dunblane, Stirling
Malcolm, Alasdair J. (Ind) Prestwick, S.Ayrshire
Male, Denis (No desc) Annandale E., Dumfries
Malik, Hanzala (Lab) Hillhead, Glasgow
Malik, Linda (Ind) Wick, Highland
Malik, M. Tauqeer (Lab) Lower Deeside, Aberdeen
Mallon, Elaine (TUSC) Broxburn, W.Lothian
Malone, Charlie (Lab) Lochee, Dundee
Malone, Sean (Ind) Elgin City S., Moray
Malyn, Robert (SDP) Newton Mearns N., E.Renfrewshire
Manekshaw, Mino (Con) West Fife, Fife
Manford, Donald (SNP) Barraigh, Eilean Siar
Manson, Andrea I. (No desc) Shetland N., Shetland
Manson, Leslie (Ind) Kirkwall W., Orkney
Marga, Cristina (Con) Leith Walk, Edinburgh
Marjoram, Karen A. (SNP) Cupar, Fife
Marra, Michael (Lab) Lochee, Dundee
Marrs, Julia (SNP) Clydesdale S., S.Lanarkshire
Marsden, Sara (Grn) Colinton, Edinburgh
Marsh, Chris (Grn) Carse, Falkirk
Marshall, Conor A. (Grn) Coldside, Dundee
Marshall, Pamela (SNP) Kirkintilloch E., E.Dunbartonshire
Marshall, Sean (Lab) Annandale S., Dumfries
Marshall, Steven (SDP) Shettleston, Glasgow
Marshall, Stuart (Ind) Hawick & Denholm, Borders
Marshall, Tom (Con) Kilbirnie, N.Ayrshire
Marten, Michael (Grn) Forth, Stirling
Martin, Alan (Con) Northfield, Aberdeen
Martin, Helen (Lab) Cupar, Fife
Martin, John (Lab) Nith, Dumfries
Martin, Kathleen (Lab) East, Clackmannanshire
Martin, Laura (Grn) Cambuslang E., S.Lanarkshire
Martin, Liz (Lab) Ayr W., S.Ayrshire
Martin, Lyndsay (LD) Craigtintny, Edinburgh
Martin, Owen (Lab) Girvan, S.Ayrshire
Martin, Stuart (UKIP) Lower Braes, Falkirk
Maskell, Stuart J. (UKIP) Canal, Glasgow
Mason, Bill (Con) East, Clackmannanshire
Mason, Tom (Con) Midstocket, Aberdeen
Massey, Alistair (LD) Peterhead N. Aberdeenshire
Masterton, Alan (SNP) Cumbernauld N., N.Lanarkshire
Masterton, Gordo H.M. (Grn) Milngavie, E. Dunbartonshire
Matchett, George (Lab) West, Clackmannanshire
Matheson, Gordon W. (Grn) Lochee, Dundee
Matheson, Joanne E. (Ind) Fort William, Highland
Matheson, Mary S. (LD) Carse of Gowrie, Perth
Maxwell, Elizabeth (Lab) Dee, Dumfries
McAbery, Gregor (LD) Torry, Aberdeen
McAdam, Ed (Lab) Forfar, Angus
McAdams, Monique (Lab) E.Kilbride W., S.Lanarkshire
McAleer, Patrick P. (Grn) Cumbernauld S., N.Lanarkshire
McAllan, Ian (SNP) Clydesdale E., S.Lanarkshire
McAllister, Bet (Lab) Inverness C., Highland
McAllister, Billy (Ind) Canal, Glasgow
McAllister, Caroline (SNP) Leven, W.Dunbartonshire
McAllister, Douglas J. (Lab) Kilpatrick, W.Dunbartonshire
McAlpine, Ian (Lab) Newton Mearns S., E. Renfrewshire
McAlpine, John (Ind) Kintyre, Argyll & Bute
McAnulty, Julie P. (Ind) Coatbridge N., N.Lanarkshire
McArthur, Lisa (SNP) Bathgate, W.Lothian
McAteer, Watson (Ind) Hawick & Hermitage, Borders
McAughtrie, Tom (No desc) Abbey, Dumfries
McAuley, Agnes (SNP) South, Inverclyde
McAusland, Stuart A. (Lab) Paisley E., Renfrewshire
McAveety, Frank (Lab) Shettleston, Glasgow
McBain, Pamela D. (SNP) Lower Deeside, Aberdeen
McBride, Andrew (Ind Net) West End, Dundee
McBride, David (Lab) Dumbaron, W.Dunbartonshire
McBride, Michael (Lab) Airdrie C., N.Lanarkshire
McCabe, Brian (Ind) Denny, Falkirk
McCabe, Derek (Con) Ayr W., S.Ayrshire
McCabe, Paul (SNP) Springburn, Glasgow
McCabe, Stephen (Lab) East, Inverclyde
McCaig, Brian (Lab) Hamilton S., S.Lanarkshire
McCall, Debbi (SNP) Penicuik, Midlothian
McCall, Roz (Con) Strathearn, Perth
McCallam, Andrew J. (Ind) Clydesdale E., S.Lanarkshire
McCallum, John (Ind) Isle of Bute, Argyll & Bute
McCammont, Tom (Con) Stenston, N.Ayrshire
McCarra, Greg (SNP) Fauldhouse, W.Lothian
McCartin, Eileen (LD) Paisley S.W., Renfrewshire
McCaskill, Gordon (Ind) Giffnock, E.Renfrewshire
McChord, Corrie (Lab) Stirling E., Stirling
McClelland, Henry (SNP) Annandale S., Dumfries
McClemont, David (Grn) Cambuslang W., S.Lanarkshire
McCloskey, Johnny (Ind) Kilbirnie, N.Ayrshire
McClung, Jean (SNP) Saltcoats, N.Ayrshire
McClure, Billy (Con) Kilmarnock S., E. Ayrshire
McClymont, Catherine (Lab) Clydesdale S., S.Lanarkshire
McCole, Sheila (SNP) Perth City S., Perth
McColl, Clare (SNP) Cambuslang W., S.Lanarkshire
McColl, Jonathan (SNP) Lomond, W.Dunbartonshire
McColm, Jim (Ind) Mid Galloway, Dumfries
McConnell, Christine (Con) Thorniewood, N.Lanarkshire
McCormack, Angus (Ind) Steornabhagh a Deas, Eilean Siar
McCormack, Maire (Grn) Linlithgow, W.Lothian
McCormick, Angela (TUSC) Canal, Glasgow
McCormick, Michael (Lab) Central, Inverclyde
McCourt, Susan (Con) Govan, Glasgow
McCrae, Robert (Ind) Stranraer, Dumfries
McCready, Richard B. (Lab) West End, Dundee
McCreary, Kenny (Con) Bothwell, S.Lanarkshire
McCrossan, Anne (Grn) Cumbernauld E., N.Lanarkshire
McCue, Adanna B. (SNP) Lower Braes, Falkirk
McCuish, Roddy (Ind) Oban S., Argyll & Bute
McCullagh, Andrew (Ind) East Centre, Glasgow
McCulloch, Barry (Lab) Cumbernauld N., N.Lanarkshire
McCulloch, Colin (Lab) Bishopton, Renfrewshire
McCulloch, Martin (Lab) Fortissat, N.Lanarkshire
McCurdie, Jane (Ind) Mid Argyll, Argyll & Bute
McCutcheon, John (Ind) Mid Galloway, Dumfries
McCutcheon, Marion (Ind) Stranraer, Dumfries
McDade, Xander (Ind) Highland, Perth
McDonald Currie, Stuart (SNP) Musselburgh, E.Lothian
McDonald, David (SNP) Greater Pollok, Glasgow
McDonald, Gordon (SNP) Buckie, Moray
McDonald, James (Ind) Stirling N., Stirling
McDonald, Jeffrey (No Ref) Fortissat, N.Lanarkshire
McDonald, Jeremy (Con) Trossachs, Stirling
McDonald, Lesley (Lab) Larkhall, S.Lanarkshire
McDonald, Mark J. (SNP) Carnoustie, Angus
McDonald, Vari (SNP) The Furry, Dundee
McDougall, Elaine (Lab) Dennistoun, Glasgow
McDougall, Mary (Grn) Highland, Perth
McDowell, Dale (Grn) Bathgate, W.Lothian
McEleny, Christopher W. (SNP) West, Inverclyde
McEleny, Eddie (Ind) North, Inverclyde
McEleny, Jim (SNP) Central, Inverclyde
McElroy, Martin (Lab) Springburn, Glasgow
McEwan, Cathy (SNP) Renfrew S., Renfrewshire
McEwan, Tom (SNP) Blairgowrie, Perth
McFadden, Joanne (Lab) Carnoustie, Angus
McFadzean, Gordon (Ind) Maybole, S.Ayrshire
McFadzean, John (Lab) Annick, E. Ayrshire
McFadzean, Susan (Con) Irvine Valley, E. Ayrshire
McFarlane, Scott (SNP) Kyle, S.Ayrshire
McGarry, Alice (SNP) Inverkeithing, Fife
McGarry, Paul (LD) E.Kilbride S., S.Lanarkshire
McGarvey, Gerry (Lab) Trossachs, Stirling
McGavigan, Colin (Con) Clydesdale S., S.Lanarkshire
McGeechan, Jamie (Ind) Ayr N., S.Ayrshire
McGeever, Mark (Con) Hamilton W., S.Lanarkshire
McGhee, John (Lab) Annick, E. Ayrshire
McGhee, Neil (Lab) Ballochmyle, E. Ayrshire
McGill, Bobby (Lab) North, Clackmannanshire
McGill, Glen (Grn) Glenrothes C., Fife
McGill, Susan (SNP) Stirling N., Stirling
McGillivray, Jim (Ind) E.Sutherland, Highland
McGinley, Brian (Lab) Ayr E., S.Ayrshire
McGinn, Colin P. (Lab) Tranent, E.Lothian
McGinnigle, Graeme (Con) Milngavie, E. Dunbartonshire
McGinty, John (Lab) Bathgate, W.Lothian
McGinty, Michelle M. (Lab) Leven, W.Dunbartonshire
McGlinchey, Frances (Ind) Stepps, N.Lanarkshire
McGlynn, Michael (SNP) Blantyre, S.Lanarkshire
McGowan, Mark (TUSC) Greater Pollok, Glasgow

McGowan, Rosemary (Grn) Airdrie S., N.Lanarkshire

McGrath, Colin (Ind) Kelso, Borders

McGrath, Matt (TUSC) Victoria Park, Glasgow

McGregor, Robbie (SNP) Shetland S., Shetland

McGrigor, Jamie (Con) Oban S., Argyll & Bute

McGuigan, James (SNP) Bothwell, S.Lanarkshire

McGuigan, Louisa (Grn) Drumchapel, Glasgow

McGuire, Andrew (Lab) Armadale, W.Loathian

McGuire, Brian A. (SNP) Paisley S.W., Renfrewshire

McGuire, Clare (Lab) Ardrossan, N.Ayrshire

McGuire, Dom (Lab) Livingston N., W.Loathian

McGurk, Joe (SNP) Lochar, Dumfries

McGurk, Kris (No Ref) Calton, Glasgow

McGurk, Marie (SNP) Paisley S.E., Renfrewshire

McHardy, Euan (Con) Springburn, Glasgow

McIlreavy, Mason (Con) Lochee, Dundee

McIndoe, Annie (SNP) Troon, S.Ayrshire

McIntosh, Louis (Soc) Nairn, Highland

McIntosh, William A. (UKIP) Torry, Aberdeen

McIntyre, Christopher J. (LD) Coldside, Dundee

McIntyre, Francis (Con) Coatbridge W., N.Lanarkshire

McIntyre, George (Ind) Bonnyrigg, Midlothian

McIntyre, John (Con) Paisley N.W., Renfrewshire

McIntyre, John G. (Ind) Paisley N.W., Renfrewshire

McIntyre, Martyn (Con) Hillhead, Glasgow

McIrvine, Geoge (Lab) Coldside, Dundee

McIvor, Paul (Ind) Nairn, Highland

McIvor, Stuart R. (Ind) North Isles, Orkney

McKaig, Robbie (LD) Maryfield, Dundee

McKail, Ron (Con) Westhill, Aberdeenshire

McKain, Peter J.G. (Lib) Annandale S., Dumfries

McKay, Conor (SNP) E. Garioch, Aberdeenshire

McKay, Frank (Ind All) Wishaw, N.Lanarkshire

McKay, Ian (TUSC) East End, Dundee

McKay, Maureen (Lab) Kilmarnock N., E.Ayrshire

McKelvie, Alistair (Con) Westhill, Aberdeenshire

McKelvie, Scott (Lib) Baillieston, Glasgow

McKendrick, Robert (Ind) Murdostoun, N.Lanarkshire

McKenna, Helen (Ind All) Motherwell N., N.Lanarkshire

McKenzie, Aileen (Lab) Springburn, Glasgow

McKenzie, Campbell (Ind) Steornabhagh a Deas, Eilean Siar

McKenzie, Drew (Ind) East Central, Inverclyde

McKenzie, Julie (SNP) Oban N., Argyll & Bute

McKenzie, Kirsty A. (LD) Lochee, Dundee

McKenzie, Lesley (Ind) Steornabhagh a Tuath, Eilean Siar

McKeown, Jean (Lab) Hamilton W., S.Lanarkshire

McKie, Allan (Ind) Oban N., Argyll & Bute

McKie, David (Lab) N.W. Dumfries, Dumfries

McKie, Lucy (Lab) Castle Douglas, Dumfries

McKinlay, Christopher (Ind) St Andrews, Fife

McKinnon-Waddell, Iain (Grn) Almond, Edinburgh

McKinven, Gordon (Ind) Dunoon, Argyll & Bute

McLachlan, Davie (Lab) Hamilton N., S.Lanarkshire

McLardy, Elizabeth (Ind) Dalry, N.Ayrshire

McLaren, Iain (SNP) Dumbarton, W.Dunbartonshire

McLaren, Ian (Ind) Forfar, Angus

McLaren, Jacqueline (SNP) Canal, Glasgow

McLaren, John (Lab) Stepps, N.Lanarkshire

McLaren, Lorraine (Grn) Calton, Glasgow

McLaughlan, Gerry (SNP) Stirling E., Stirling

McLaughlan, Liam (Soc) Baillieston, Glasgow

McLaughlin, Judith (Grn) Grangemouth, Falkirk

McLaughlin, Tom (Grn) Upper Braes, Falkirk

McLean, Aaron (SNP) Forres, Moray

McLean, Billy (Grn) E.Kilbride W., S.Lanarkshire

McLean, Evan (Ind) Forth, Stirling

McLean, Grace (SNP) Kilbirnie, N.Ayrshire

McLean, Jim (Con) Newton Mearns S., E. Renfrewshire

McLean, Kenny (SNP) Partick E., Glasgow

McLean, Niall (SNP) Fort William, Highland

McLean, Ray (Con) Elgin City S., Moray

McLean, Simon (Ind) Bridge of Don, Aberdeen

McLean, Stuart (Soli) E.Kilbride C.S., S.Lanarkshire

McLellan, Alexander (SNP) Tillydrone, Aberdeen

McLellan, John (Con) Craigminty, Edinburgh

McLellan, Yvonne (Grn) Kilwinning, N.Ayrshire

McLelland, Lea (SNP) Lochgelly, Fife

McLennan, Paul (SNP) Dunbar, E.Loathian

McLeod, John (Lab) Hazlehead, Aberdeen

McLeod, Ken (LD) Lower Deeside, Aberdeen

McLeod, Kenny (SNP) Tranent, E.Loathian

McLuckie, John (Lab) Upper Braes, Falkirk

McMahon, Gerry (Soc) Blantyre, S.Lanarkshire

McMahon, Jim (SNP) Cumnock, E. Ayrshire

McMahon, Steve (SNP) Kirkcaldy E., Fife

McManus, Cameron W. (SNP) Murdostoun, N.Lanarkshire

McMaster, Ellen (SNP) Ardrossan, N.Ayrshire

McMillan, Anne (Lab) Livingston N., W.Loathian

McMillan, John (Lab) Haddington, E.Loathian

McNair, Marie A. (SNP) Clydebank Waterfront, W.Dunbartonshire

McNally, Frank (Lab) Mossend, N.Lanarkshire

McNamara, Stephen (Lib) Kilmarnock E., E. Ayrshire

McNaughtan, John (SNP) Paisley E., Renfrewshire

McNaughton, Alex (Ind) Cowal, Argyll & Bute

McNeese-Mechan, Amy (SNP) Leith Walk, Edinburgh

McNeil, Ian (Lab) Airdrie S., N.Lanarkshire

McNeil, Maureen (Con) South, Inverclyde

McNeilly, Alec (Con) Mid Argyll, Argyll & Bute

McNeilly, Yvonne (Con) Cowal, Argyll & Bute

McNicol, Ronnie (Ind) Saltcoats, N.Ayrshire

McNiff, Frank (SNP) Clydebank Waterfront, W.Dunbartonshire

McOwan, Fiona (Grn) Rosyth, Fife

McPake, Michael (Lab) Gartcosh, N.Lanarkshire

McPhater, Louise (Lab) Irvine W., N.Ayrshire

McPherson, Derek (ind) Steornabhagh a Deas, Eilean Siar

McPherson, Ian (SNP) Ayr E., S.Ayrshire

McQueen, Jimmy (Ind) Dunoon, Argyll & Bute

McRae, Ciaran (SNP) Northfield, Aberdeen

McRae, Fiona (SNP) Peterhead N. Aberdeenshire

McRobert, Ewan A. (LD) E.Kilbride W., S.Lanarkshire

McShane, Emma L. (Grn) Paisley S.E., Renfrewshire

McSpadden, Elaine (Ind All) Motherwell W., N.Lanarkshire

McSporran, Elaine (SNP) Cardonald, Glasgow

McTaggart, Anne (Lab) Drumchapel, Glasgow

McTaggart, Jane (SNP) East, Clackmannanshire

McTaggart, Malcolm I. (Ind) An Taobh Siar, Eilean Siar

McTernan, Maggie (Lab) Victoria Park, Glasgow

McTiernan, Davina (SNP) Stevenston, N.Ayrshire

McVeigh, Gerry (UKIP) Newton Mearns S., E. Renfrewshire

McVey, Adam (SNP) Leith, Edinburgh

McVey, Alex (Lab) Coatbridge N., N.Lanarkshire

McVey, Heather (Lab) Kilsyth, N.Lanarkshire

McVey, Kevin (Soc) Cumbernauld S., N.Lanarkshire

McVey, Tommy (Ind) South, Inverclyde

McWilliams, Martin (Ind) Coatbridge N., N.Lanarkshire

Mearns, Christy (Grn) Anderston, Glasgow

Mechan, Sheila (Con) Bearsden N., E. Dunbartonshire

Meechan, Dave (Lab) Kilmarnock E., E. Ayrshire

Meehan, Joe (Soc) Drumchapel, Glasgow

Meehan, Peter C. (LD) Clydesdale W., S.Lanarkshire

Meikle, Danny (No desc) Clydesdale S., S.Lanarkshire

Meikle, David (Con) Pollokshields, Glasgow

Meikle, Mandy (Grn) Clydesdale W., S.Lanarkshire

Meiklejohn, Cecil (SNP) Falkirk N., Falkirk

Meldrum, Caitlin E. (Grn) East End, Dundee

Mellon, Sean (Soli) Denny, Falkirk

Melloy, Dennis (Con) Strathmore, Perth

Melville, Alan G. (Ind) Leith Walk, Edinburgh

Mennie, Jessica (SNP) Northfield, Aberdeen

Mennie, Josh (SNP) Kingswells, Aberdeen

Menzies-Runciman, Alex (Con) Strathearn, Perth

Merrick, Colm (SNP) Giffnock, E.Renfrewshire

Metcalf, Andrew (LD) Dee, Dumfries

Meyer, Phyl (Grn) Drum Brae, Edinburgh

Middleton, Audrey (Lab) Broxburn, W.Loathian

Middleton, Glennis (SNP) Forfar, Angus

Miers, Tom (Con) Leaderdale, Borders

Miklinski, Tony (Con) Cupar, Fife

Millar, Angus (SNP) Ardrossan, Glasgow

Millar, Claire (Lab) Aboyne, Aberdeenshire

Millar, Drew (Ind) Eilean a' Cheo, Highland

Millar, John K. (Lab) Leven, W.Dunbartonshire

Millar, Yvonne (UKIP) Murdostoun, N.Lanarkshire

Miller, Andrew (SNP) Livingston N., W.Loathian

Miller, Claire (Grn) City Centre, Edinburgh

Miller, Craig (Lab) West, Clackmannanshire

Miller, Gladys (SNP) E.Kilbride E., S.Lanarkshire

Miller, Jimmy (Lab) Stevenston, N.Ayrshire

Miller, John (Soc) Cumbernauld N., N.Lanarkshire

Miller, John (Soc) Paisley S.E., Renfrewshire

Miller, Stewart (Con) Clarkston, E.Renfrewshire

Milligan, Cathy (Ind) Linn, Glasgow

Milligan, Derek (Lab) Bonnyrigg, Midlothian

Milliken, Louie L. (Lab) Bonnyrigg, Midlothian

Millinship, Will (LD) Greater Pollok, Glasgow

Mills, Brian (Con) Glenrothes C., Fife

Mills, James (SNP) Clarkston, E.Renfrewshire

Mills, Richard (LD) Clydesdale S., S.Lanarkshire

Mills, Sandra (SNP) Clydesdale S., S.Lanarkshire

Milne, Galen (Lib) Trossachs, Stirling

Milne, Margaret-Anne (SNP) Grangemouth, Falkirk

Milne, Ramsay (Lab) Tillydrone, Aberdeen

Mirza, Amjad (Ind) Canal, Glasgow

Mitchell, Alice M. (Lab) E.Kilbride C.S., S.Lanarkshire

Mitchell, Barry (Lab) Kingswells, Aberdeen

Mitchell, Elaine (SNP) W. Garioch, Aberdeenshire

Mitchell, James (Soli) Motherwell S.E., N.Lanarkshire

Mitchell, John (LD) Heldon, Moray

Mitchell, John (SNP) Galashiels, Borders

Mitchell, John G. (SNP) Na Hearadh, Eilean Siar

Mitchell, Malcolm (SNP) Drumchapel, Glasgow

Mitchell, Mark (Lib) Doon Valley, E. Ayrshire

Mitchell, Max (Con) Inverleith, Edinburgh

Mitchell, Pamela (SNP) Almond, Edinburgh

Mochan, Carol A. (Lab) Cumnock, E. Ayrshire

Moffat, Donald (SNP) Mid Berwickshire, Borders

Moffat, Jean M. (Ind) Isle of Bute, Argyll & Bute

Moffat, Sylvia (SNP) Annandale E., Dumfries

Mohieddeen, William (Grn) Oban N., Argyll & Bute

Moir, Alan (Lab) Bishopbriggs S., E. Dunbartonshire

Mollison, Ian J. (LD) N. Kincardine, Aberdeenshire

Molyneux, Jon (Grn) Pollokshields, Glasgow

Monaghan, Terry (Ind) Forres, Moray

Monahan, Kate (SNP) Huntly, Aberdeenshire

Montague, Mary (Lab) Clarkston, E.Renfrewshire

Montgomerie, Jim (Lab) Saltcoats, N.Ayrshire

Montgomerie, Adam (Lab) Penicuik, Midlothian

Montgomery, Anne (Ind) Denny, Falkirk

Montgomery, Kevin (Lab) Paisley S.W., Renfrewshire

Moodie, Laura (Grn) Dee, Dumfries

Moody, Vaughan (LD) Bearsden S., E. Dunbartonshire

Mooney, John (Lab) Clydebank C., W.Dunbartonshire

Mooney, Robert (Lab) Canal, Glasgow

Mooney, Helen (Lab) Prestwick, S.Ayrshire

Moore, James (Union) Cambuslang E., S.Lanarkshire

Moore, Richard (LD) Arbroath West, Angus

Moran, Robert (Lab) East Central, Inverclyde

Moreland, Ross (LD) Dunoon, Argyll & Bute

Morgan, Barbara (Con) Lomond N., Argyll & Bute

Morgan, Jane (Lab) Maryhill, Glasgow

Morgan, John P. (Lab) Ellon, Aberdeenshire

Morgan, Mandy (SNP) North East, Glasgow

Morgan, Margaret (SNP) Linn, Glasgow

Morren, William (UKIP) East End, Dundee

Morrice, Iain (Grn) Leven, Fife

Morrison, Andrew (Con) Newton Mearns N., E. Renfrewshire

Morrison, Angus (Ind) Sgir' Uige, Eilean Siar

Morrison, Beth (LD) Carnoustie, Angus

Morrison, Donald (SNP) Arbroath West, Angus

Morrison, Dorothea (Ind) St Andrews, Fife

Morrison, Elaine (Grn) Mid Argyll, Argyll & Bute

Morrison, Fraser (Ind) Cumbernauld N., N.Lanarkshire

Morrison, Hugh (Ind) N.Sutherland, Highland

Morrison, Shona (SNP) Fochabers, Moray
Morton, Aileen (LD) Helensburgh C., Argyll & Bute
Morton, Ellen (LD) Helensburgh S., Argyll & Bute
Morton, Peter (Ind) Renfrew N., Renfrewshire
Morton, Sean M. (No desc) Fochabers, Moray
Mountford, Simon (Con) Kelso, Borders
Mowat, Jo (Con) City Centre, Edinburgh
Mowat-Brown, George A. (Ind) North Isles, Orkney
Moxley, Janet (Grn) Clydesdale E., S.Lanarkshire
Muat, Kirsten (Lab) Mid Formartine, Aberdeenshire
Muir, Andrew (Ind) Dumbarton, W.Dunbartonshire
Muir, Billy (Ind) North Isles, Orkney
Muir, Gordon (Lab) Clydesdale S., S.Lanarkshire
Muir, Taylor (Con) Rutherglen S., S.Lanarkshire
Muirhead, Ian (SNP) Forth, Stirling
Muirhead, Jim (Lab) South, Midlothian
Muirhead, Tom (Ind) Partick E., Glasgow
Muldoon, Cathy (Lab) Fauldhouse, W.Lothian
Mulholland, Alison (SNP) Blairgowrie, Perth
Mulholland, Alison (SNP) Cowal, Argyll & Bute
Mulholland, Tracy (LD) North East, Dundee
Mullin, Sam (Lab) Erskine, Renfrewshire
Mulvaney, Gary (Con) Helensburgh C., Argyll & Bute
Munro, Alan (Ind) Stevenston, N.Ayrshire
Munro, Alistair (Lab) Perth City S., Perth
Munro, Gordon J. (Lab) Leith, Edinburgh
Munro, Kieran (Con) South, Midlothian
Munro, Linda (SNP) N.Sutherland, Highland
Munro, Lynn (Con) Bo-ness, Falkirk
Munro, Pauline (SNP) Cromarty Firth, Highland
Munro, Pauline (SNP) Culloden, Highland
Murdoch, Boyd (Grn) Troon, S.Ayrshire
Murdoch, Ian (Ind) Kilbirnie, N.Ayrshire
Murphy, Mags (SNP) Fortissat, N.Lanarkshire
Murphy, Natasha (Lab) South, Inverclyde
Murphy, Tina M. (SNP) West, Clackmannanshire
Murray, Brian (Ind) Clydebank Waterfront, W.Dunbartonshire
Murray, Craig (Grn) Doon Valley, E. Ayrshire
Murray, Elaine (Lab) Nith, Dumfries
Murray, Eva (Lab) Garscadden, Glasgow
Murray, Feargus (Soc) Inverness Ness-side, Highland
Murray, Gordon (SNP) Steornabhagh a Tuath, Eilean Siar
Murray, Gregor (SNP) North East, Dundee
Murray, Joe (SNP) Cardonald, Glasgow
Murray, John (Ind) Musselburgh, E.Lothian
Murray, Laura (UKIP) Avondale, S.Lanarkshire
Murray, Lisa (Lib) Kilmarnock N., E.Ayrshire
Murray, Martin (Lab) Carse, Falkirk
Murray, Neil (Lab) Ballochmyle, E. Ayrshire
Murray, Susan (LD) Kirkintilloch E., E.Dunbartonshire
Murrin, Alexander (Lab) Renfrew N., Renfrewshire
Murtagh, Laura (SNP) Carse, Falkirk
Myles, Bob (Ind) Brechin, Angus
Mylet, Will (SNP) Paisley E., Renfrewshire

N

Nailon, Lynne (Con) Hamilton S., S.Lanarkshire
Needham, Michael (Ind) Tweeddale W., Borders
Nelson, Innes (SNP) South West, Inverclyde
Nelson, Isabel (LD) Cardonald, Glasgow
Nelson, Richard (Con) Larkhall, S.Lanarkshire
Nevens, Kate (Grn) Corstorphine, Edinburgh
Nevill, Ted (Con) Kilbirnie, N.Ayrshire
Neville, Richard (TUSC) Renfrew S., Renfrewshire
Ng-A-Mann, Tina (LD) Strathearn, Perth
Nichol, John (Grn) Liberton, Edinburgh
Nicholson, Alan (SNP) South West, Inverclyde
Nicholson, Grant (Ind) Oban N., Argyll & Bute
Nicholson, Ronnie (Lab) N.W. Dumfries, Dumfries
Nicol, Gavin (Con) Brechin, Angus
Nicol, Graham (Con) Mid Galloway, Dumfries
Nicol, Malcolm (Con) Lower Braes, Falkirk
Nicol, Alex (SNP) Kincorth, Aberdeen
Nicolson, Charlie (Ind) Steornabhagh a Deas, Eilean Siar
Nicolson, Debra J. (Ind) Shetland W., Shetland

Nicolson, Iain (SNP) Erskine, Renfrewshire
Nimmo, Alan (Lab) Lower Braes, Falkirk
Nisbet, James (UKIP) Corstorphine, Edinburgh
Noble, Derek (Lab) Glenrothes C., Fife
Noble, Jim (SNP) Tillydrone, Aberdeen
Nolan, Dominic (Con) St Andrews, Fife
Noreikiene, Ernesta (SNP) Pentland Hills, Edinburgh
Norman, Nancy (LD) Selkirkshire, Borders
Norris, Steve (SNP) Mid Galloway, Dumfries
Nugent, Brian (No desc) Shetland C., Shetland
Nugent, Carol (SNP) Rutherglen S., S.Lanarkshire

O

O'Brien, Alan (Ind) Cumbernauld N., N.Lanarkshire
O'Brien, Caitlin (Lib) Kilmarnock S., E. Ayrshire
O'Brien, Cheryl (UKIP) Johnstone N., Renfrewshire
O'Brien, John (SNP) Buckhaven, Fife
O'Brien, Rory (Con) Greater Pollok, Glasgow
O'Donnaghaile, Peter (Lab) Eilean a' Cheo, Highland
O'Donnell, Fiona (Lab) Preston, E.Lothian
Ogilvie, Ronnie (Lab) Annandale S., Dumfries
O'Halloran, Terry (Con) Carnoustie, Angus
O'Hanrahan, Brendan (Ind) N.Sutherland, Highland
O'Kane, Paul (Lab) Newton Mearns N., E.Renfrewshire
Oldfather, Irene (Lab) Irvine E., N.Ayrshire
Oliver, Alan (Ind) Bearsden S., E. Dunbartonshire
Oliver, Harvey (Ind) Jedburgh, Borders
O'Lone, Cecilia (Lab) Calton, Glasgow
O'Malley, Daniel J. (LD) Avondale, S.Lanarkshire
O'Neil, Rosie (LD) Bearsden N., E. Dunbartonshire
O'Neill, David (Lab) Irvine S., N.Ayrshire
O'Neill, Jane (Lab) Tay Bridgehead, Fife
O'Neill, Lawrence (Lab) Kilpatrick, W.Dunbartonshire
Openshaw, Richard (Grn) W. Garioch, Aberdeenshire
Oren, Nir (Grn) Lower Deeside, Aberdeen
O'Riordan, Robert J. (LD) N.Berwick, E.Lothian
O'Rorke, Gary (Ind All) Motherwell S.E., N.Lanarkshire
O'Rourke, Pat (Lab) Motherwell N., N.Lanarkshire
Orr, Alison C. (Grn) North East, Dundee
Orr, Lesley A. (Grn) Preston, E.Lothian
Orton, Tony (Con) Rosyth, Fife
Osborne, Joshua (Lab) Howe of Fife, Fife
Osler, Hal (LD) Inverleith, Edinburgh
Owen, Gillian (Con) Ellon, Aberdeenshire
Owens, Jessie (Ind) Cumnock, E. Ayrshire
Owens, Peter (Ind) Airdrie S., N.Lanarkshire
Owsnett, Sandra (Grn) Thurso, Highland
Oxburgh, Ross (Con) Stirling N., Stirling
Oxley, Richard (Ind) Mid Galloway, Dumfries

P

Page, Sally (Con) Lomond, W.Dunbartonshire
Park, Christopher (LD) Giffnock, E.Renfrewshire
Park, John (Soli) E.Kilbride S., S.Lanarkshire
Parker, David (Ind) Leaderdale, Borders
Parker, Gerry (SNP) Gartcosh, N.Lanarkshire
Parkinson, Deirdre (SNP) Victoria Park, Glasgow
Parlane, Peter (Con) Leven, W.Dunbartonshire
Parr, Fraser (Lab) Inverness Ness-side, Highland
Parrott, Andrew (SNP) Perth City N., Perth
Parry, Kelly (SNP) West, Midlothian
Partridge, Hamish (Ind) Troup, Aberdeenshire
Parvez, Tariq (Con) Garscadden, Glasgow
Pate, Kelvin L. (LD) Hindington, E.Lothian
Paterson, Davie (Ind) Hawick & Hermitage, Borders
Paterson, Iain S. (SNP) Lomond N., Argyll & Bute
Paterson, Jim (SNP) Renfrew S., Renfrewshire
Paterson, Margaret (Ind) Dingwall, Highland
Paterson, Ross (Lab) Dunfermline S., Fife
Paterson, Willie (Ind) Kirkintilloch E., E.Dunbartonshire
Patience, Amy (SNP) Heldon, Moray
Paton Day, John (LD) Leaderdale, Borders
Paton, Chris (SNP) Stevenston, N.Ayrshire

Patrick, John (Con) Falkirk S., Falkirk
Patterson, Catherine (Ind) Wick, Highland
Pattison, Raymond (Ind) Kilmarnock E., E. Ayrshire

Pattle, Jill (LD) Livingston S., W.Lothian
Pattle, Sally (LD) Linlithgow, W.Lothian
Paul, Calum (Lib) Kirkcaldy C., Fife
Paul, George (Lab) Whitburn, W.Lothian
Peacock, Craig (Ind) Annandale E., Dumfries
Pearce, Dorothy (LD) Dyce, Aberdeenshire
Pearson, Carl D. (UKIP) Cumbernauld N., N.Lanarkshire

Peberdy, Jayne (SNP) Central, Inverclyde
Penman, Daniel (Ind) Kirkcaldy C., Fife
Penman, Marie (Ind) Kirkcaldy E., Fife
Penman, Paul (Con) Leith, Edinburgh
Perratt, Isabel (Con) E.Kilbride E., S.Lanarkshire
Perry, Ian (Lab) Southside, Edinburgh
Petchey, Sam (LD) Hilton, Aberdeen
Petrie, Gwyneth E. (SNP) Huntly, Aberdeenshire
Petrie, Liz (LD) Kirriemuir, Angus
Petrie, Morgan (Grn) West End, Dundee
Pettigrew, Andy (SNP) Airdrie N., N.Lanarkshire
Pettigrew, Nancy (SNP) Airdrie C., N.Lanarkshire
Pews, Gary (LD) Bishopbriggs N., E. Dunbartonshire

Philand, Douglas T. (Ind) Mid Argyll, Argyll & Bute
Phillips, Clare B. (Grn) Abbey, Dumfries
Phillips, Graham (SNP) E.Sutherland, Highland
Pickering, Debra (Grn) Falkirk N., Falkirk
Pickett, Donna (SNP) East Central, Inverclyde
Pike, Colin (Con) N. Kincardine, Aberdeenshire
Pike, Linda (SNP) Calton, Glasgow
Pirie, Lenny (SNP) Cen. Buchan, Aberdeenshire
Plevin, Pippa (SNP) Broxburn, W.Lothian
Pogson, Tim (Lab) Liberton, Edinburgh
Pollard, David (LD) Oban S., Argyll & Bute
Pollard, Timothy (LD) Shettleston, Glasgow
Pollock, Billy (Lab) Dunfermline S., Fife
Pollock, Bob (Con) Troon, S.Ayrshire
Pollock, Bobby (Ind) Linn, Glasgow
Pollock, Chris (SNP) Lomond, W.Dunbartonshire
Pollock, Gerard (Ind) Stevenston, N.Ayrshire
Polson, Andrew (Con) Bearsden S., E. Dunbartonshire

Porteous, Bill (LD) East Neuk, Fife
Pottinger, Bryan (Lab) South, Midlothian
Pover, Beth (SNP) Carse of Gowrie, Perth
Pover, Douglas B. (SNP) Carse of Gowrie, Perth
Pratt, Kenneth R. (Ind) Lower Deeside, Aberdeenshire
Pratt, Stuart W. (SNP) Peterhead S. Aberdeenshire

Prentice, George (Ind) Castle Douglas, Dumfries
Prentice, Sally (Lab) Kelso, Borders
Preston, Derek (LD) Glenrothes W., Fife
Preston, Jen (Lab) Stirling N., Stirling
Priest, Alec G. (No desc) North Isles, Shetland
Proctor, Ronnie (Con) Kirriemuir, Angus
Provan, Roy (LD) Newton Mearns N., E.Renfrewshire

Pugh, Heather (Lab) Forth, Edinburgh
Purdon, Gary (Ind) South West, Inverclyde
Purves, Callum (Con) Kinrossshire, Perth

Q

Qaisar, Anum (SNP) Murdostoun, N.Lanarkshire
Quinn, Bryan (Grn) South, Clackmannanshire
Quinn, Cara (Grn) West, Clackmannanshire
Quinn, Lynne (Ind) West, Inverclyde
Quinn, Sean (Grn) Leven, W.Dunbartonshire

R

Rae, Norman (LD) Cambuslang W., S.Lanarkshire
Rae, Susan (Grn) Leith Walk, Edinburgh
Raja, Hanif (Lab) Pollokshields, Glasgow
Ralston, Kevin (Grn) Stirling W., Stirling
Ramage, Clair (SNP) Hawick & Denholm, Borders
Ramon, Ian (Con) Fort William, Highland
Ramsay, Arthur D. (Grn) Lochar, Dumfries
Ramsay, Louise (Grn) Blairgowrie, Perth
Rankin, Alasdair (SNP) City Centre, Edinburgh
Rannachan, Thomas (Lab) Calton, Glasgow
Ratray, Martin (Ind) Cromarty Firth, Highland
Rawlins, Mike (Ind) Turriff, Aberdeenshire

Razaq, Mohammed (Lab) Maryhill, Glasgow
 Razzaq, Mo (Lab) Blantyre, S.Lanarkshire
 Rebbeck, John (SNP) Perth City N., Perth
 Rebecchi, Ciano (LD) South West, Inverclyde
 Reddin, Jim (Lab) Mossend, N.Lanarkshire
 Redman, Alastair (Con) Kintyre, Argyll & Bute
 Redpath, Scott (Lab) Selkirkshire, Borders
 Reeves, Nina (Lab) Hamilton N., S.Lanarkshire
 Rehman, Fayzan (Lib) Stirling N., Stirling
 Reid, Alan (LD) Cowal, Argyll & Bute
 Reid, Anne (No desc) Aboyne, Aberdeenshire
 Reid, Brian (Ind) Bishopbriggs N., E. Dunbartonshire
 Reid, Charlie (Ind) Fraserburgh, Aberdeenshire
 Reid, Crawford (Con) Strathallan, Perth
 Reid, Donald (Lab) Kilwinning, N.Ayrshire
 Reid, Donald L. (Ind) Kilbirnie, N.Ayrshire
 Reid, Douglas (SNP) Kilmarnock W., E. Ayrshire
 Reid, Glen (SNP) E. Garioch, Aberdeenshire
 Reid, Julia (Lab) Tweeddale W., Borders
 Reid, Pat (Lab) Falkirk S., Falkirk
 Reid, Paul (Lab) Dalry, N.Ayrshire
 Reid, Stephen (LD) Blantyre, S.Lanarkshire
 Reid, Valerie (Lab) Saltcoats, N.Ayrshire
 Reilly, Tommy (SNP) Barrhead, E.Renfrewshire
 Reiss, Matthew (Ind) Thurso, Highland
 Rendall, Anne (SNP) Coldsides, Dundee
 Rennie Janine D. (Ind) Bonnybridge, Falkirk
 Rennie, Alan (LD) Newton Mearns S., E. Renfrewshire
 Rennie, Chris (LD) Almond, Perth
 Rennton, Frances (LD) Mid Berwickshire, Borders
 Renwick, Gillian (SNP) Lenzie, E.Dunbartonshire
 Renwick, Ian (SNP) Eilean a' Cheo, Highland
 Reynolds, Glen D. (SNP) Banff, Aberdeenshire
 Reynolds, John M. (Ind) Bridge of Don, Aberdeen
 Rhind, Alasdair (Ind) Tain, Highland
 Rhodes, Martin (Lab) Partick E., Glasgow
 Riaz, Nighet (SNP) Pollokshields, Glasgow
 Rice, George (Ind) Lomond, W.Dunbartonshire
 Rice, Mick (Lab) Dunoon, Argyll & Bute
 Rice, Susanna (Lab) Cowal, Argyll & Bute
 Richards, John (OMG) Kirkwall W., Orkney
 Richards, Neil (Con) Hawick & Denholm, Borders
 Richardson, Anna (SNP) Langside, Glasgow
 Richardson, Margaret M. (Lab) East End, Dundee
 Riches, Elizabeth (LD) Cowdenbeath, Fife
 Rimell, Gregor (LD) Badenoch, Highland
 Rintoul, John (LD) E.Kilbride C.S., S.Lanarkshire
 Ritchie, Ann (SNP) Bo'ness, Falkirk
 Ritchie, Graham (Con) Leven, Fife
 Ritchie, Lewis (SNP) Leith Walk, Edinburgh
 Ritchie, Matthew (Ind) Kirkcaldy E., Fife
 Ritchie, Simon (SNP) Tweeddale E., Borders
 Rixson, Denis (LD) Caol, Highland
 Roarty, Louise (Lab) Murdostoun, N.Lanarkshire
 Robb, Bill (Ind) Midstocket, Aberdeen
 Robb, Colin (LD) Bothwell, S.Lanarkshire
 Robb, James (Ind) Helensburgh C., Argyll & Bute
 Robb, Kirsten (Grn) E.Kilbride E., S.Lanarkshire
 Robbins, Mike (Lab) Dunblane, Stirling
 Roberson, Rory (LD) Buckhaven, Fife
 Roberts, Christina (SNP) East End, Dundee
 Roberts, Jim (SNP) Ballochmyle, E. Ayrshire
 Robertson, Anne (LD) Turriff, Aberdeenshire
 Robertson, Danny (LD) E.Berwickshire, Borders
 Robertson, David G. (Grn) Bonnybridge, Falkirk
 Robertson, Dennis (SNP) Stonehaven, Aberdeenshire
 Robertson, Elaine (Ind) Oban N., Argyll & Bute
 Robertson, Elizabethh (SNP) North, Inverclyde
 Robertson, Ian (Ind) Glenrothes C., Fife
 Robertson, Jamie (UKIP) Shettleston, Glasgow
 Robertson, Jim (Ind) Upper Braes, Falkirk
 Robertson, Jim (Lab) Wishaw, N.Lanarkshire
 Robertson, Josh (SNP) Thorniewood, N.Lanarkshire
 Robertson, Louise (WDP) Lomond, W.Dunbartonshire
 Robertson, Marion (Grn) East, Clackmannanshire
 Robertson, Martin (SNP) Lenzie, E.Dunbartonshire
 Robertson, Pippa (Grn) Kingswells, Aberdeen
 Robertson, Ralph (Ind) Clarkston, E.Renfrewshire
 Robertson, Russell (SNP) East Centre, Glasgow
 Robertson, Steve (Con) Hazlehead, Aberdeen
 Robertson, Trish (LD) Culloden, Highland

Robertson, Uisdean (Ind) Beinn na Foghla, Eilean Siar
 Robertson, Willie (LD) Kinrossshire, Perth
 Robertson-Foy, Faith J. (Ind) Northfield, Aberdeen
 Robertston, Fiona (Ind) Tain, Highland
 Robinson, Gary (No desc) Shetland W., Shetland
 Robson, Euan (LD) Kelso, Borders
 Robson, James (Lab) Kilbirnie, N.Ayrshire
 Robson, Tony (Ind) Sgìre an Rubha, Eilean Siar
 Rodden, Emma (SNP) Johnstone N., Renfrewshire
 Rogers, Scott (Lab) E.Livingston, W.Loathian
 Rogerson, Sandy (Grn) Nith, Dumfries
 Romano, Kerstin (Grn) Dunfermline C., Fife
 Rome, Steven (SNP) West End, Dundee
 Ronnie, Matthew (Con) Mid Nithsdale, Dumfries
 Rooney, Martin (Lab) Lomond, W.Dunbartonshire
 Rose, Cameron (Con) Southside, Edinburgh
 Rose, Jason (Grn) Musselburgh, E.Loathian
 Rose, Ron (Ind) Strathallan, Perth
 Rosie, Karl (SNP) Thurso, Highland
 Ross, Alan (SNP) Lochcey, Dundee
 Ross, Ann (Con) Banchoy, Aberdeenshire
 Ross, David (Con) Dunfermline S., Fife
 Ross, David (Lab) Kirkcaldy N., Fife
 Ross, Derek (Ind) Speyside, Moray
 Ross, Dorothy (Con) Kirkcaldy C., Fife
 Ross, Frank (SNP) Corstorphine, Edinburgh
 Ross, Graham (Ind) Inverness W., Highland
 Ross, John (Con) Kinrossshire, Perth
 Ross, John (SNP) Hamilton S., S.Lanarkshire
 Ross, Lorna (Grn) Glenrothes N., Fife
 Ross, Michael E. (Lab) Motherwell W., N.Lanarkshire
 Ross, Neil (LD) Morningside, Edinburgh
 Ross, Nicola (Ind) Forth, Edinburgh
 Rosset, Nathalie (Grn) Renfrew N., Renfrewshire
 Rottger, Stephen W. (LD) Kirkcaldy E., Fife
 Rowley, Mark (Con) Mid Berwickshire, Borders
 Roy, Mike (Con) Banff, Aberdeenshire
 Ruddy, John (Lab) Arbroath East, Angus
 Ruddy, Pamela (Lab) Montrose, Angus
 Ruine, Elizabeth (Lab) Dumbarton, W.Dunbartonshire
 Russell, Margot (Lab) Dalkeith, Midlothian
 Rust, Jason (Con) Colinton, Edinburgh
 Ruston, Mark R. (LD) Hamilton W., S.Lanarkshire
 Rutherford, Scott (Grn) Burntisland, Fife

S

Saggers, Liz (Con) Caol, Highland
 Saggers, Peter (Con) Nairn, Highland
 Salamati, Ali (SNP) E.Kilbride W., S.Lanarkshire
 Salih, Roza (SNP) Garscadden, Glasgow
 Salmond, Mark (Ind) Montrose, Angus
 Samarai, Gill (SNP) Dyce, Aberdeen
 Sammeroff, Antony (Lib) Hillhead, Glasgow
 Sandison, Davie (Ind) Shetland C., Shetland
 Sangster, Katherine (Lab) Musselburgh, E.Loathian
 Sankey, Steve (Grn) E. Mainland, Orkney
 Santos, Caroline (UKIP) Saltcoats, N.Ayrshire
 Sarwar, Fiona J. (SNP) Strathmore, Perth
 Saunders, George (Ind) Bridge of Don, Aberdeen
 Sawers, Willie (SNP) North East, Dundee
 Saxon, Roger (Lab) Thurso, Highland
 Saxton, Phillip (Lab) Troon, S.Ayrshire
 Scally, Franny (SNP) Maryhill, Glasgow
 Scandrett, Eurig (Grn) N.Berwick, E.Loathian
 Scanlon, James (Lab) Southside C., Glasgow
 Scobbie, Moira E. (Ind) Eilean a' Cheo, Highland
 Scobie, Devin S. (LD) Sighthill, Edinburgh
 Scobie, Willie (No desc) Stranraer, Dumfries
 Scott, Derek (Con) The Ferry, Dundee
 Scott, Derek (Lib) Westhill, Aberdeenshire
 Scott, Ellen (SNP) South, Midlothian
 Scott, Gavin (Ind) Girvan, S.Ayrshire
 Scott, Graham (Ind) E.Kilbride E., S.Lanarkshire
 Scott, Harry (Lab) Galashiels, Borders
 Scott, Ian (No desc) Shetland C., Shetland
 Scott, Jill (Ind) Brechin, Angus
 Scott, John F. (Ind) Corstorphine, Edinburgh
 Scott, John R. (No desc) Kirkwall E., Orkney
 Scott, Mike (Lab) George Street, Aberdeen
 Scott, Philip (Con) The Ferry, Dundee
 Scott, Sandy (Con) Jedburgh, Borders
 Scott, Wayne F. (TUSC) Coldsides, Dundee
 Scoullar, Len (Ind) Isle of Bute, Argyll & Bute
 Scrimgeour, Carolyn (Grn) Lenzie, E.Dunbartonshire
 Sell, William (LD) Midstocket, Aberdeen
 Sellar, Philip (Con) Kincorth, Aberdeen
 Semple, Dave (TUSC) Springburn, Glasgow
 Semple, Sally (Lab) Fort William, Highland
 Shafiq, Sheraz (Lib) Ballochmyle, E. Ayrshire
 Shaghnessy, Colin (Grn) Kelso, Borders
 Shand, Cryle (SNP) Mid Formartine, Aberdeenshire
 Shanks, Rachel (Grn) Stonehaven, Aberdeenshire
 Sharkey, Alan (Grn) Cardonald, Glasgow
 Sharkey, Jim (Lab) Paisley N.E., Renfrewshire
 Sharkey, Maureen (Lab) Paisley N.E., Renfrewshire
 Sharp, David (Lab) Galashiels, Borders
 Sharp, Les (SNP) West, Clackmannanshire
 Shaw, David (No desc) Ballochmyle, E. Ayrshire
 Shaw, Duncan (Con) Coldsides, Dundee
 Shaw, John (SNP) Renfrew N., Renfrewshire
 Shearer, David (SNP) Clydesdale W., S.Lanarkshire
 Shearer, Gwenda (Ind) Kirkwall E., Orkney
 Shemilt, Moira (SNP) Livingston S., W.Loathian
 Shepherd, Calum (LD) Canal, Glasgow
 Shepherd, kenny (LD) Central, Inverclyde
 Shepherd, Ron (Ind) Keith, Moray
 Sheppard, Emma (Grn) Kirkintilloch E., E.Dunbartonshire
 Shergill, Manjinder (Lab) Bearsden S., E. Dunbartonshire
 Sheridan, James (Lab) Houston, Renfrewshire
 Sheridan, Lynn (Soli) Cardonald, Glasgow
 Sherwood-Johnson, Damian (LD) North, Clackmannanshire
 Shevlin, Nicky (Lab) Murdostoun, N.Lanarkshire
 Shields, Bill (Lab) Coatbridge N., N.Lanarkshire
 Shiers, Caroline (Con) Blairgowrie, Perth
 Shirkie, Mike (Ind) Rosyth, Fife
 Shoaib, Muhammad (Lab) Govan, Glasgow
 Short, Eva (Con) E.Sutherland, Highland
 Short, John (Grn) Central, Clackmannanshire
 Short, Lynne (SNP) Maryfield, Dundee
 Siddique, Soryia (Lab) Southside C., Glasgow
 Sidor, Peter (Lib) City Centre, Edinburgh
 Simmonds, Liam (Ind) Caol, Highland
 Simmons, Alyson (Con) Ballochmyle, E. Ayrshire
 Simon, Jill (Grn) Dalkeith, Midlothian
 Simpson, Alison (LD) Banff, Aberdeenshire
 Simpson, Anne (Lab) Shettleston, Glasgow
 Simpson, Anne M. (LD) Cen. Buchan, Aberdeenshire
 Simpson, Avril (LD) Montrose, Angus
 Simpson, Christine (Lab) Stirling W., Stirling
 Simpson, Colin A. (LD) Pterhead S. Aberdeenshire
 Simpson, Duncan (Ind) North Isles, Shetland
 Simpson, Lewis D.D. (LD) Strathmore, Perth
 Simpson, Michael (Ind) N.Sutherland, Highland
 Simpson, Richard (Lab) Forth, Stirling
 Simpson, Steven M. (SNP) Cupar, Fife
 Sinclair, Alisdair (Ind) Lenzie, E.Dunbartonshire
 Sinclair, Andrew (Con) Wick, Highland
 Sinclair, Christine (Lab) South, Clackmannanshire
 Sinclair, Graham (Ind) North Isles, Orkney
 Sinclair, Jack (UKIP) Rutherglen S., S.Lanarkshire
 Sinclair, Nicola (Ind) Wick, Highland
 Sinclair, William (Lab) N.Sutherland, Highland
 Sincliar, Fay (SNP) Dunfermline S., Fife
 Singh, Amrik (Lib) Annick, E. Ayrshire
 Sives, Theresa (Ind) Musselburgh, E.Loathian
 Skilleter, Robert (Lib) Stirling W., Stirling
 Skinner, Sandra (Ind) Tain, Highland
 Slater, David R. (Ind) Nith, Dumfries
 Slater, Dennis (Ind) Heldon, Moray
 Slater, Jean (Ind) Inverness Ness-side, Highland
 Slater, Renee (Grn) Torry, Aberdeen
 Sloan, Ian (Lab) Glenrothes C., Fife
 Sloan, Tommy (Lab) Stranraer, Dumfries
 Small, Peter (Con) East, Midlothian
 Small, Brian (Con) Haddington, E.Loathian
 Small, Eric (Con) Tweeddale W., Borders
 Smart, Ryan (Lab) Buckhaven, Fife
 Smillie, Chris (LD) Armadale, W.Loathian
 Smith, Alex D. (Ind) Na Hearadh, Eilean Siar
 Smith, Andrew (Grn) Canal, Glasgow
 Smith, Ben (Lab) Paisley S.E., Renfrewshire

Smith, Bev (Ind) Black Isle, Highland
 Smith, Callum (Con) Inverness Ness-side, Highland
 Smith, Carmel (Lab) Sighthill, Edinburgh
 Smith, Cecil L. (Ind) Lerwick S., Shetland
 Smith, David (Lab) Mid Berwickshire, Borders
 Smith, George (Ind) Shetland S., Shetland
 Smith, Hazel (LD) W. Garioch, Aberdeenshire
 Smith, Ian (Con) Cromarty Firth, Highland
 Smith, James (Ind) Kilbirnie, N.Ayrshire
 Smith, Kes (SNP) N. Kincardine, Aberdeenshire
 Smith, Kevin (Ind) Arbroath East, Angus
 Smith, Marjory (Lab) Brechin, Angus
 Smith, Mark (LD) Arbroath East, Angus
 Smith, Maxine (SNP) Cromarty Firth, Highland
 Smith, Norman (Ind) Cen. Buchan, Aberdeenshire
 Smith, Paul (Con) Giffnock, E.Renfrewshire
 Smith, Rainie (Con) Black Isle, Highland
 Smith, Roisin (SNP) Lochee, Dundee
 Smith, Stephanie (Con) Liberton, Edinburgh
 Smith, Stephen W. (SNP) Peterhead S. Aberdeenshire
 Smith, Theo (Ind) Shetland W., Shetland
 Smith, Veronica (SNP) E.Livingston, W.Lothian
 Smyth, Breege (SNP) Oban N., Argyll & Bute
 Somers, Gerry (Ind) Coatbridge S., N.Lanarkshire
 Sorrell, Alan L. (Lab) Clydebank C., W.Dunbartonshire
 Sorrell, Hazel (Lab) Lomond, W.Dunbartonshire
 Spaven, Malcolm (Grn) South, Midlothian
 Spear, Rhiannon (SNP) Greater Pollok, Glasgow
 Spears, Robert (Ind) Grangemouth, Falkirk
 Speed, Lois (Ind) Arbroath East, Angus
 Speirs, Daniel A. (Grn) Paisley E., Renfrewshire
 Speirs, Hellen L. (Grn) Houston, Renfrewshire
 Speirs, James D. (LD) Victoria Park, Glasgow
 Spencer, Hermione (Con) Kilpatrick, W.Dunbartonshire
 Spittal, Kenneth R. (LD) Highland, Perth
 Spowart, Andrew (Lab) Airdrie N., N.Lanarkshire
 Spurling, Arthur (Con) Kyle, S.Ayrshire
 Stalker, Ross (LD) Renfrew N., Renfrewshire
 Stalley, Richard (LD) Baillieston, Glasgow
 Stanforth, Alex (Grn) Craigeninny, Edinburgh
 Stark, David (Con) Cumbernauld E., N.Lanarkshire
 Steel, Andy (SNP) Johnstone S., Renfrewshire
 Steele, Donnie (Ind) Barraigh, Eilean Siar
 Steele, Paul F. (No desc) Barraigh, Eilean Siar
 Steele, Samantha (SNP) Rosyth, Fife
 Stephen, Angela (Con) Irvine E., N.Ayrshire
 Stephen, Caroline (SNP) Coatbridge W., N.Lanarkshire
 Stephen, John W. (UKIP) George Street, Aberdeen
 Stephen, Kate (LD) Wester Ross, Highland
 Stephen, Ray (Lab) Troup, Aberdeenshire
 Stevens, David (LD) City Centre, Edinburgh
 Stevens, Fiona A. (LD) Bathgate, W.Lothian
 Stevens, Laura (Grn) Clarkston, E.Renfrewshire
 Stevenson, Alan G. (SNP) Kilsyth, N.Lanarkshire
 Stevenson, Collette (SNP) E.Kilbride C.S., S.Lanarkshire
 Stevenson, Frank (Lab) Strathtay, Perth
 Stevenson, Kenneth (Lab) Fortissat, N.Lanarkshire
 Stevenson, Ralph (Ind) North Isles, Orkney
 Stevenson, Ronnie (TUSC) Langside, Glasgow
 Stewart, Alan (Lab) Linn, Glasgow
 Stewart, Allan (Lab) Dennistoun, Glasgow
 Stewart, Cameron (Con) Anderston, Glasgow
 Stewart, Colin (Con) Strathmore, Perth
 Stewart, Dave (Ind) Mearns, Aberdeenshire
 Stewart, Derek (Lab) Central, Clackmannanshire
 Stewart, Elaine (Lab) Doon Valley, E. Ayrshire
 Stewart, Finlay M. (Ind) Sgìre an Rubha, Eilean Siar
 Stewart, Jennifer (LD) Hazlehead, Aberdeen
 Stewart, Kate (SNP) West Fife, Fife
 Stewart, Kaukab (SNP) Partick E., Glasgow
 Stewart, Pauline (Grn) Mid Berwickshire, Borders
 Stewart, Rory (Ind) Jedburgh, Borders
 Stewart, Tommy (Ind) Montrose, Angus
 Stitt, Davie (Lab) Abbey, Dumfries
 Stockan, James (No desc) Stromness, Orkney
 Stocks, David (SNP) Airdrie C., N.Lanarkshire
 Stockton, Graeme R. (SNP) Johnstone N., Renfrewshire

Stokes, Paula R. (Grn) Armadale, W.Lothian
 Stone, Jamie (LD) Tain, Highland
 Stoyale, Jacci (LD) East, Inverclyde
 Strachan, Ray (Lab) Monifieth, Angus
 Strang, Charles (Grn) Hawick & Denholm, Borders
 Strang, Jane (Con) Renfrew N., Renfrewshire
 Strange, Calum (Lib) Sighthill, Edinburgh
 Stranock, Gill (SNP) Montrose, Angus
 Stratton, Ian (SNP) Strathmore, Perth
 Streeter, Jack W. (UKIP) Helensburgh S., Argyll & Bute
 Stuart, Bryan (SNP) Inverurie, Aberdeenshire
 Stuart, Sandy (SNP) Bridge of Don, Aberdeen
 Stuart, Wendy A.E. (SNP) George Street, Aberdeen
 Stubbs, Allan (SNP) Coatbridge N., N.Lanarkshire
 Sturgeon, Robin (SNP) Irvine S., N.Ayrshire
 Sturrock, Ron (Con) Montrose, Angus
 Subramani, Rojan (Ind) Fountainbridge, Edinburgh
 Sullivan, Kirsteen (Lab) Whitburn, W.Lothian
 Sullivan, Peter (Ind All) Airdrie C., N.Lanarkshire
 Super, Jamie (SNP) Motherwell W., N.Lanarkshire
 Surtees, Ros (SNP) Stranraer, Dumfries
 Sutherland, Iain (Ind) Peterhead N. Aberdeenshire
 Sutherland, Stuart (UKIP) Newton Mearns N., E.Renfrewshire
 Suttie, Alistair (SNP) Leven, Fife
 Swan, Douglas (Ind) Dee, Dumfries
 Swanson, Janette (SNP) Paisley S.E., Renfrewshire
 Sweeney, John (Lab) Stevenston, N.Ayrshire
 Swift, Jim (Con) Newton Mearns S., E. Renfrewshire
 Sword, Fiona (Lab) Burntisland, Fife
 Sykes, Phil (SNP) Bothwell, S.Lanarkshire
 Sykes, Robert A. (LD) Springburn, Glasgow
 Syme, John (Lab) Mid Nithsdale, Dumfries

T

Taggart, John (Ind) Murdostoun, N.Lanarkshire
 Tait, David (SNP) Linlithgow, W.Lothian
 Tait, Ian (Ind) Fraserburgh, Aberdeenshire
 Tait, Megan (Grn) Johnstone S., Renfrewshire
 Tait, Ronnie (Con) Annandale E., Dumfries
 Tarry, Simon (Ind) North Isles, Orkney
 Tatler, Robin (Ind) Tweeddale E., Borders
 Taylor, Alan (UKIP) West, Inverclyde
 Taylor, Angela (Lab) Airyhall, Aberdeen
 Taylor, Iain (Con) Turriff, Aberdeenshire
 Taylor, Ian (Ind) Fochabers, Moray
 Taylor, Michael (TUSC) North East, Dundee
 Taylor, Nick (Lab) Elgin City N., Moray
 Taylor, Ricky (SNP) Troup, Aberdeenshire
 Taylor, Russell (Con) N.Sutherland, Highland
 Taylor, Sandy (Ind) Lenzie, E.Dunbartonshire
 Taylor, Sandy (SNP) Mid Argyll, Argyll & Bute
 Taylorson, Paul J. (Grn) Castle Douglas, Dumfries
 Temple, David (SNP) West, Midlothian
 Teodorowski, Piotr (Lab) Torry, Aberdeen
 Tepp, Jonny (LD) Tay Bridgehead, Fife
 Thacker, Cris (Grn) Haddington, E.Lothian
 Thom, John (No desc) Dee, Dumfries
 Thomas, Anne (Grn) Inverness Millburn, Highland
 Thomas, Fariha (Lab) Pollokshields, Glasgow
 Thomas, Max (Ind) Kirkwall W., Orkney
 Thomas, Ruth (Grn) E.Kilbride S., S.Lanarkshire
 Thompson, Ben (Ind) Caol, Highland
 Thompson, Stephen (SNP) Annandale N., Dumfries
 Thomson, Bert (Ind) Glenrothes C., Fife
 Thomson, Bert (Lab) Blantyre, S.Lanarkshire
 Thomson, Brian (Lab) St Andrews, Fife
 Thomson, Ian (Ind Net) Perth City N., Perth
 Thomson, Jim (SNP) Stirling N., Stirling
 Thomson, Lynn (Lab) Kincorth, Aberdeen
 Thomson, Magnus O. (No desc) Stromness, Orkney
 Thomson, Richard G. (SNP) Ellon, Aberdeenshire
 Thomson, Ryan J.A. (Ind) North Isles, Shetland
 Thornbury, James (Grn) E.Kilbride C.S., S.Lanarkshire
 Thornton, Kyle (Con) Newlands, Glasgow
 Thornton, Sandra (Con) Lenzie, E.Dunbartonshire

Thornton, Sandy (Con) Fortissat, N.Lanarkshire
 Thornton-Nicol, Elaine (SNP) Selkirkshire, Borders
 Thorpe, Ann (Lab) E. Garioch, Aberdeenshire
 Tierney, Owen (Ind) W. Mainland, Orkney
 Timmins, Douglas (No desc) Hillhead, Glasgow
 Timson, Damian (Con) E.Livingston, W.Lothian
 Tinkler, Ian (No desc) Shetland W., Shetland
 Toberman, Harald (Ind) Leith Walk, Edinburgh
 Todd, Jacqui (SNP) Cumnock, E. Ayrshire
 Todd, Jim (SNP) Kilmarnock S., E. Ayrshire
 Tollemache, Alasdair (Grn) Dunblane, Stirling
 Tollemache, Jennifer (Grn) Bannockburn, Stirling
 Toner, Margaret (Con) Prestwick, S.Ayrshire
 Topping, Brian A. (SNP) Fraserburgh, Aberdeenshire
 Townson, Gordon S. (SNP) Airyhall, Aberdeen
 Trail, Richard (SNP) Helensburgh S., Argyll & Bute
 Traquair, Robin (Con) Dalkeith, Midlothian
 Travis, Chris (SNP) Clydesdale W., S.Lanarkshire
 Trefler, Vikki (Grn) Black Isle, Highland
 Trotter, Tom (SNP) Haddington, E.Lothian
 Tulbure, Mairi (SNP) Avondale, S.Lanarkshire
 Tullock, Duncan A. (Ind) W. Mainland, Orkney
 Turbett, Colin (Ind Soc) Ardrrossan, N.Ayrshire
 Turnbull, George (Con) Hawick & Hermitage, Borders
 Turnbull, Ian (LD) Hawick & Denholm, Borders
 Turner, David (SNP) Baillieston, Glasgow
 Tweed, Evelyn (SNP) Troscachs, Stirling
 Tyler, Ed (Grn) Kintyre, Argyll & Bute

U

Ure, Carole (Grn) North East, Glasgow

V

Valente, Frances (Ind) Lerwick S., Shetland
 Valentine, Alan (SNP) Motherwell S.E., N.Lanarkshire
 Valentine, Annette (SNP) Motherwell W., N.Lanarkshire
 Vallot, Paul M. (Grn) Perth City S., Perth
 Van Dongen, Kayleigh (Grn) Baillieston, Glasgow
 Van Leeuwen, Jeroen (Grn) West Fife, Fife
 Veitch, Colin (SNP) St Andrews, Fife
 Vennard, Andrew (Con) Oban N., Argyll & Bute
 Verner, Ann (SNP) St Andrews, Fife
 Verrecchia, Andrew (Lab) Rosyth, Fife
 Vetraino, Ross (SNP) Glenrothes C., Fife
 Villani, Fabio (Grn) Forres, Moray

W

Waddell, Alexander J. (Ind) Denny, Falkirk
 Waddell, John (LD) George Street, Aberdeen
 Waddell, Kate (SNP) Milngavie, E. Dunbartonshire
 Wadhwa, Mridul (SNP) Craigeninny, Edinburgh
 Waking, Matt (Lab) Culloden, Highland
 Walker, Andrew (Ind) Beinn na Fogha, Eilean Siar
 Walker, Brian (Con) Dumbarton, W.Dunbartonshire
 Walker, Calum D.A. (UKIP) The Ferry, Dundee
 Walker, Craig (SNP) Glenrothes W., Fife
 Walker, David (Lab) Portobello, Edinburgh
 Walker, David (LD) Garscadden, Glasgow
 Walker, David R. (LD) Colinton, Edinburgh
 Walker, Gordon (Ind) Annick, E. Ayrshire
 Walker, Iris (LD) Westhill, Aberdeenshire
 Walker, Jim (Ind) Bathgate, W.Lothian
 Walker, Margaret (Lab) Cambuslang W., S.Lanarkshire
 Wallace, Gordon (Con) Giffnock, E.Renfrewshire
 Wallace, Joe (SNP) Penicuik, Midlothian
 Wallace, John (SNP) Prestwick, S.Ayrshire
 Wallace, Peter (Con) Isle of Bute, Argyll & Bute
 Wallace, Sandy (Con) Stonehaven, Aberdeenshire
 Wallace, Thomas D. (Lab) Johnstone S., Renfrewshire
 Walters, Keith (Lab) Lochar, Dumfries
 Wann, Derek (Con) Arbroath East, Angus
 Ward, Dean (Ind) Greater Pollok, Glasgow
 Wardhaugh, Jim (SNP) E.Kilbride E., S.Lanarkshire

Wardhaugh, Sheena (SNP) E.Kilbride C.S.,
S.Lanarkshire
Wardrop, Martha (Grn) Hillhead, Glasgow
Wards, Lauren S. (SNP) Hilton, Aberdeen
Wark, Jared (Con) Rutherglen C., S.Lanarkshire
Warren, Sonya (SNP) Buckie, Moray
Watson, Alistair (Lab) Cardonald, Glasgow
Watson, Annmargaret (SNP) Livingston S.,
W.Loathian
Watson, Billy (NF) Torry, Aberdeen
Watson, David (SNP) E.Kilbride W., S.Lanarkshire
Watson, Gordon (Lab) Kirriemuir, Angus
Watson, Graham (No desc) Mid Nithsdale,
Dumfries
Watson, Ian (Ind) Arbroath East, Angus
Watson, Linda (SNP) Tranent, E.Loathian
Watson, Mark (LD) E.Kilbride C.S., S.Lanarkshire
Watson, Mike (Con) Central, Clackmannanshire
Watson, Sandy (Con) Airdrie S., N.Lanarkshire
Watt, Darren (Con) Cowdenbeath, Fife
Watt, Graham (Lab) Central, Clackmannanshire
Watt, Kenneth D. (Lab) Fraserburgh,
Aberdeenshire
Watt, Lindsay (LD) Larkhall, S.Lanarkshire
Watt, Mandy (Lab) Morningside, Edinburgh
Watt, Michael (Ind) Fraserburgh, Aberdeenshire
Watt, Richard (Con) Kirkcaldy E., Fife
Watters, Richard (SNP) Kinrossshire, Perth
Weatherston, Tom (Con) Kelso, Borders
Webber, Susan (Con) Pentland Hills, Edinburgh
Webster, Sandra (Soc) Paisley N.W.,
Renfrewshire
Weddell, Brian (Lab) Preston, E.Loathian
Weild, Allan (Ind) Annandale S., Dumfries
Weir, Ann (SNP) Motherwell N., N.Lanarkshire
Weir, Violet (Lab) Bannockburn, Stirling
Wells, Maria (Con) East Centre, Glasgow
Welsh, Caroline (SNP) Hillhead, Glasgow
Welsh, Gemma (Lab) Bishopbriggs N., E.
Dunbartonshire
Welsh, Paul (SNP) Coatbridge W., N.Lanarkshire
Welsh, Sheena (SNP) Arbroath East, Angus
West, David W. (Ind) Perth City N., Perth
West, John (LD) Inverness Millburn, Highland
Westlake, Amanda (Ind) Lerwick S., Shetland
Weston, Evelyn (Grn) Pentland Hills, Edinburgh
Wheeler, John (Con) Kingswells, Aberdeen
White, Bill (Ind) Galashiels, Borders
White, George (LD) West, Inverclyde
Whitehead, Bruce (Lab) Almond, Edinburgh
Whitelaw, June (Lab) Corstorphine, Edinburgh
Whiteside, Beth (SNP) Monifieth, Angus
Whitham, Elena (SNP) Irvine Valley, E. Ayrshire
Whyte, Iain (Con) Inverleith, Edinburgh
Whyte, Iain (SNP) Hawick & Hermitage, Borders
Whyte, Ian (Ind) Forfar, Angus
Whyte, Judy M. (no desc) Inverurie,
Aberdeenshire
Whyte, Kenneth (Grn) East Centre, Glasgow
Wiczynski, Maciej (SNP) Kirkcaldy C., Fife
Wight, Tim (LD) Forth, Edinburgh
Wilkinson, Diane (Ind) Inverness C., Highland
Wilkinson, Jo (SNP) Central, Clackmannanshire
Wilkinson, Mark (Grn) Livingston N., W.Loathian
Williams, Claire (Grn) Airdrie C., N.Lanarkshire
Williams, Tommy (Lab) Paisley N.W.,
Renfrewshire
Williamson, Gavin (SNP) Newlands, Glasgow
Williamson, John C. (SNP) Musselburgh,
E.Loathian
Williamson, Mike (SNP) Highland, Perth
Williamson, Thomas (Con) Lerwick N., Shetland
Willis, John (Ind) Dalry, N.Ayrshire
Wilson, Adam (Lab) Annandale N., Dumfries
Wilson, Alex (SNP) Cardonald, Glasgow
Wilson, Carolyn (Ind) Cromarty Firth, Highland
Wilson, David (Con) East, Inverclyde
Wilson, Denise (Ind) Na Hearadh, Eilean Siar
Wilson, Donald (Lab) Sighthill, Edinburgh
Wilson, Elisabeth M. (LD) Dunbar, E.Loathian
Wilson, Huge (SNP) Irvine E., N.Ayrshire
Wilson, Janis (SNP) Preston, E.Loathian
Wilson, Jenny (LD) Tillydrone, Aberdeen
Wilson, John G. (Ind) Gartcosh, N.Lanarkshire
Wilson, Josh (SNP) Hamilton S., S.Lanarkshire
Wilson, Leigh (SNP) Mearns, Aberdeenshire
Wilson, Michael T. (LD) Paisley S.E., Renfrewshire

Wilson, Nathan (Con) Motherwell S.E.,
N.Lanarkshire
Wilson, Neil (UKIP) Motherwell S.E.,
N.Lanarkshire
Wilson, Pamela (SNP) Govan, Glasgow
Wilson, Ricky (Ind) Lower Braes, Falkirk
Wilson, Sharon (SNP) Rosyth, Fife
Wilson, Tam (Soc) West End, Dundee
Wilson, Walter (Con) Speyside, Moray
Wilson, Willie (LD) Perth City S., Perth
Wilton, Vikki (SNP) Glenrothes C., Fife
Wimberley, Anne (Lab) Fountainbridge,
Edinburgh
Winchester, Pauline (Con) West, Midlothian
Wincott, Jan (Lab) Glenrothes N., Fife
Wincott, John (Lab) Glenrothes N., Fife
Wise, Carole (SNP) Mearns, Aberdeenshire
Wisely, Tanya (Grn) Langside, Glasgow
Wishart, Beatrice (Ind) Lerwick S., Shetland
Withey, Robbie (Con) Huntly, Aberdeenshire
Witts, Alastair (SNP) Nith, Dumfries
Wood, Andrew S. (SNP) Mid Nithsdale, Dumfries
Wood, Fergus (SNP) Trossachs, Stirling
Wood, Steve (LD) Leven, Fife
Woodbridge, Kevin (No desc) North Isles, Orkney
Woods, John R. (LD) Broxburn, W.Loathian
Woodsford-Dean, Helen K. (Grn) W. Mainland,
Orkney
Woodside, Sheena (Ind) Dalry, N.Ayrshire
Woolnough, Tina (Ind) Inverleith, Edinburgh
Work, Norrie (SNP) Almond, Edinburgh
Wright, Christine (Grn) Hamilton W.,
S.Lanarkshire
Wright, Helen (Lab) Coldsides, Dundee
Wright, Paul A. (SNP) Brechin, Angus

Y

Young, Allan (Grn) Govan, Glasgow
Young, Chris (LD) Southside C., Glasgow
Young, Erica (Grn) Avondale, S.Lanarkshire
Young, Gary (SNP) Dalkeith, Midlothian
Young, John (Ind) Doon Valley, E. Ayrshire
Young, John L. (SNP) Castle Douglas, Dumfries
Young, Louise (LD) Almond, Edinburgh
Young, Margaret (SNP) Irvine Valley, E. Ayrshire
Young, Peter (Lab) W. Garioch, Aberdeenshire
Young, Walter (Con) Cumnock, E. Ayrshire
Yuill, Ian (LD) Airyhall, Aberdeen

Z

Zaporozenko, Vita (LD) Leith Walk, Edinburgh

