

The
2017
Almanac of
Council Elections
Volume 1: England

Adam Gray



The Council Elections Almanac
2017
volume one: England

Adam Gray

Acknowledgements

Results compilations like this are only possible thanks to the increasingly efficient work of the local authorities concerned in publishing their results. This is made more challenging in county council election years as electoral services are principally a responsibility of district, rather than county councils. Bar a few problems results, turnout and electorate figures were, however, promptly and accurately provided in 2017.

I am also immensely grateful to the Local Elections Centre at Plymouth University for providing some historical electoral data used in this publication; and more importantly for the friendship, support, identification of errors and exchange of ideas Professors Michael Thrasher and Colin Rallings of that centre have provided throughout the year. This has enabled me to continue improving the layout and presentation of results.

The by-elections archives maintained by Christopher Keane at englishelections.org.uk, scottishelections.org.uk and cornishelections.org.uk; and those by Keith Edkins at gwydir.demon.co.uk/byelections were also vital in ensuring the compilation of four years of by-election results.

Contents

Introduction	7
County by county analysis	12
Control of county councils table	21
Overview of results: seats won	22
Overview of results: vote share	23
Overview of results: candidates fielded	24
Maps	25
The 2021 battleground	29
Guide to results	30
Key to party descriptions	32
County results:	
Buckinghamshire	33
Cambridgeshire	42
Cornwall	52
Cumbria	67
Derbyshire	79
Devon	88
Dorset	99
Durham	108
East Sussex	118
Essex	127
Gloucestershire	140
Hampshire	150
Hertfordshire	162
Isle of Wight	174
Kent	182
Lancashire	194
Leicestershire	206
Lincolnshire	216
Norfolk	228
North Yorkshire	240
Northamptonshire	251
Northumberland	261
Nottinghamshire	271
Oxfordshire	281
Shropshire	291
Somerset	300
Staffordshire	310
Suffolk	320
Surrey	331
Warwickshire	343
West Sussex	353
Wiltshire	365
Worcestershire	378
Other results:	
Doncaster	388
City of London (elected on Thursday 23 March 2017)	393
By-elections 2013-2017	396
Parliamentary constituency results	404
Index of candidates	413

Introduction: The shires turn Tory again as UKIP vanishes

The 2017 local elections will probably be a forgotten election, eclipsed by the general election that occurred one month later.

Mrs Thatcher twice used the May council elections as a yardstick to measure her desire to call a general election against real votes in real ballot boxes. Mrs May did not do this in 2017: she called the general election long before the council results were known. But had she waited they would have confirmed that the unprecedented poll leads being reported at the time she sought the dissolution of parliament were real - at least in those parts of the country that voted in May 2017.

Four years earlier the county elections had heralded the breakthrough of UKIP - and the repercussions of that surge right the way through until the June 2016 EU referendum. The party had won 145 seats, building substantial blocs of councillors along the south and east coasts: 17 councillors in Kent, 16 in Lincolnshire, 15 in Norfolk, 12 in Cambridgeshire and 10 in West Sussex, for example.

These huge clusters of councillors knocked a number of councils out of the control of the Conservatives and produced some unusual non-Tory coalitions.

This time around UKIP lost every single county council seat they were defending, with the most modest consolation of one new seat won from Labour in Burnley, Lancashire. Their 20% vote share in 2013 collapsed to just 4.5% - an almost entire transfer to the Conservatives. UKIP managed to finish ahead of the Greens but Greens won more seats - they are now represented on 13 county councils.

Party	2017	2013	Change
Conservatives	3,014,746	47.0	+12.3
Labour	1,270,832	19.8	- 1.4
Liberal Democrats	1,165,621	18.2	+4.3
UKIP	291,801	4.5	- 15.6
Independents	288,544	4.5	0.0
Green	282,404	4.4	+0.9
Others	106,729	1.7	-0.3

Table 1: votes won in 2017 with vote share change from 2013

The UKIP collapse is the story of the 2017 elections, just as the UKIP surge was the story of 2013. It was critical not just in and of itself but because of the boost it gave to the Conservatives against their competitors; the boost that made these among the best Tory results in local election history.

Year	Con	Lab	LD	UKIP	Grn	Oths
2017	96.1	91.8	80.4	48.6	54.1	32.1
2016	94.9	95.1	63.3	50.7	54.6	10.6
2015	92.8	74.9	46.0	43.8	37.9	4.3
2014	97.3	98.4	68.8	51.5	44.0	1.7
2013	95.7	91.9	74.3	73.3	37.7	40.2

Table 2: percentage of seats contested

It is of course important to remember that the vote shares above are only the actual votes cast in these elections; and that


approximately half the country - a half very, very much more favourable to Labour, did not vote in council elections in 2017. The national equivalent share of the vote calculated by Professors Rallings and Thrasher, suggests that had everyone had a vote, the Conservatives would have polled 38% and Labour 27%: an eleven point lead compared to national opinion poll leads for the Conservatives of around 20%.

But that doesn't mean the polls were wrong, or that the Conservatives underperformed, because in council elections big parties lose votes to independents and smaller parties, which they do not in a general election. Combined Lib Dems, Greens, Independents and others polled 28.8% in the council elections. In the general election they managed 9.8%. This is the reason the Tory lead was lower; not dodgy polling.

This 11-point lead produced the biggest seat haul for the Tories since the 1970s:

Year	Con	Lab	LD	UKIP	Oths
2017	1,432	375	312	1	193
2013	1,097	527	346	145	179
2009	1,404	152	426	7	150
2005	1,196	614	495		91
2001	1,094	835	460		94
1997	873	745	495		90
1993	934	1,117	833		114
1989	1,420	1,016	439		130
1985	1,312	967	606		120

Table 3: seats won by party in the county councils - 1985 to 2017 (Doncaster excluded from the 2017 figures)



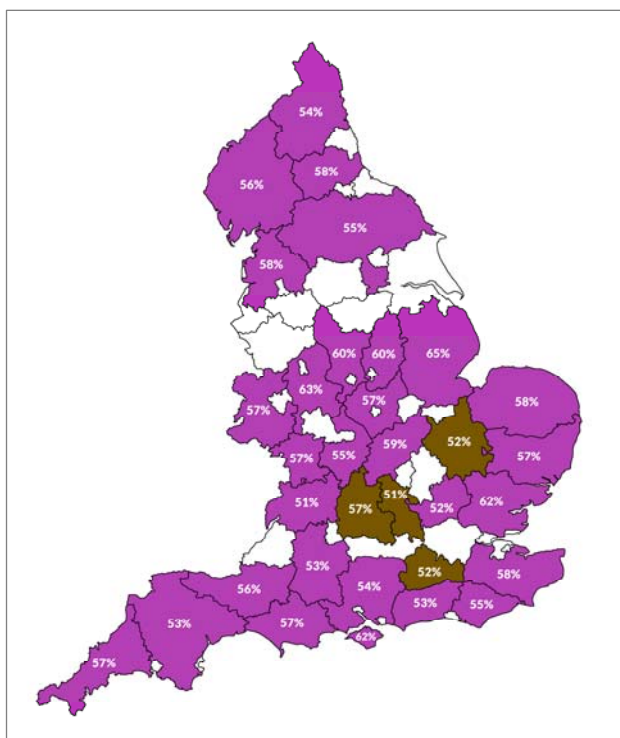
Map 1: proportional map highlighting which seats which changed hands: inner disk shows winner; outer disk shows loser

The impact of the EU referendum

These elections were the first major test of party support since the June 2016 EU referendum, and of the much-debated political realignment that may or may not have occurred then. However, the areas that elected county and unitary-county councillors this year were the heartland of the "Leave" campaign.

Whilst the UK as a whole voted 51.9% to 48.1% to leave the EU, these English county areas voted 55.8% to 44.2% to leave. Just four of England's non-metropolitan counties voted Remain in the 2016 referendum (though Bedfordshire and Berkshire, which no longer have county councils, also voted that way).

Of the four that voted "Remain" only Cambridgeshire and Oxfordshire were areas where unhappy Remainers might have been of sufficient strength to influence control of their county council. Even then, Cambridgeshire, because it is a uniquely polarised county between a strongly leave voting north and a strongly remain voting south, would have required an almighty remain backlash to prevent the Conservatives regaining control.



Map 2: how each non-metropolitan county voted in the referendum, with the winning percentage shown; pink areas voting leave, brown: remain

In fact, only Oxfordshire produced such a backlash; and even then it was only a minor ripple, preventing the Conservatives from regaining majority control by a slither. Unlike the general election there is very little evidence that voters were especially motivated by Brexit in their local election votes. It is unlikely that the electorate that voted in the local elections replicated that of the referendum, turnout being so much lower. Rather it was the switch of 2013 UKIP voters to the Conservatives in 2017 that overwhelmed any putative Remain tactical vote - and even that assumes that many Conservative Remain voters wished to punish their party at these elections.

The difference in how that remain backlash manifested - or did not - is one of the startling and significant differences between the 2017 local elections and the 2017 general election.

Conservatives: ruling the roost

The 2017 results were triumphant for the Conservatives. Not only did they win the most county and unitary seats in absolute terms, but their 2017 haul of 1,432 represented 62% of the available seats. Comparatively, when they last won 1,420 seats back in 1989, this amounted to just 47% of the available seats - principally because there were at that time a lot more county councils, and major towns then elected to county councils too.

Their 2017 total was even bigger than their last landslide in 2009, principally because the Liberal Democrats won more than 100 seats fewer this time around. And the Tories won that record number of seats due to huge vote surges right across the country:

Staffordshire	+17.9
Lincolnshire	+17.4
Derbyshire	+15.4
Norfolk	+16.2
Hampshire	+14.6
Essex	+14.6

Even their weakest improvements were hardly that:

Isle of Wight	+ 6.0
Shropshire	+ 6.2
Oxfordshire	+6.6
Cambridgeshire	+7.6

The Conservatives achieved almost every aim they set. Expected Lib Dem challenges did not materialise in Devon and Somerset; and while there was a minor Brexit backlash in remain-voting Oxfordshire the elections reaffirmed that the huge gain in votes and seats from the Lib Dems at the 2015 general election was not a fluke, most notably in Cornwall where they surged past them.

Against Labour victory was even more impressive: taking back Lancashire (from no overall control, but where Labour had been in power) and Derbyshire, knocking Labour out of power in Nottinghamshire and, perhaps most impressively, coming within a seat of a majority in Northumberland. Here was the evidence that leave-voting, traditionally Labour areas were finally starting to abandon their old allegiances. And in counties where that realignment appeared to have begun earlier - like Staffordshire - they crushed Labour to the edge of annihilation.

Below those headline results, things weren't quite so resounding for the Conservatives. Following the 2015 general election Labour was left representing just 23 constituencies wholly within the counties and unitary counties up for election in 2017. In the 2017 locals the Conservatives "gained" - that is, outpolled Labour in - five of these 23:

Copeland	10.8%
Barrow and Furness	6.5%
Newcastle-Under-Lyme	6.1%
North East Derbyshire	4.1%
Blyth Valley	0.5%

They thrashed UKIP in the wards that make up the Clacton constituency:

Clacton	30.9
---------	------

And they also came close in a further four parliamentary seats:

Workington	0.7
Lancaster and Fleetwood	3.0
Westmorland and Lonsdale	3.5
Hyndburn	3.7

But that isn't the whole story. The following seats were won by the Conservatives in the 2015 general election but they did not poll the most votes here in the 2017 local elections:

Eastbourne	0.9
Harborough	1.0
Northampton South	1.0
Ipswich	6.4
Oxford West and Abingdon	9.6
St Albans	13.6
North Cornwall	14.8
Eastleigh	20.3
Watford	23.2

However, of these anomalies only Northampton South was especially anomalous: the Lib Dem "gains" were all areas where the party historically performed massively better locally than in general elections. Of all these seats, just three: Eastbourne, Ipswich and Oxford West & Abingdon, were lost by the Conservatives in the subsequent general election.

With the benefit of hindsight the scale of the Conservative local election landslide lulled the party into a huge sense of complacency in respect of the general election. To be fair there was plenty to lull them.

Just six of Labour's general election gains came in the areas that voted in the county elections so there was little to indicate any Conservative difficulty in more urban parts of the country - if, indeed, there was any such difficulty at this point (the Conservative gain of the West Midlands and Teesside regional mayoralities suggest there was not).

But even amongst those six eventual Labour gains, there was very little sign of any Conservative weakness in the council elections:

	2017 council	2017 general
Lincoln	2.1	3.2
High Peak	3.0	4.3
Warwick and Leamington	7.2	2.3
Stroud	14.2	1.1
Canterbury	19.4	0.3

Of course, the principal point of local elections is to elect councillors; not serve as a beefed-up opinion poll for a general election. People may well vote differently in local and general elections. The electorate is different. But what can be demonstrated from the county elections is that the huge Conservative poll leads being reported at the time of the county elections was reflected in the results.

Labour: marginal outside urban England

County council elections have long been Labour's worst point in the electoral cycle. They occur in areas with little history of support for the party; worse, they have often been shorn of what

Labour tradition there had been by the creation of unitary authorities which generally removed large towns from county councils.

Little is expected of Labour, and little is usually what they deliver. The party's worst ever county performance came in 2009, just days after the MP expenses scandal had broken over an already embattled Gordon Brown-led Labour government. In those absolutely dire elections his party polled barely 13% of the vote and lost 462 - or 3 in every 4 - seats it was defending.

In 2013, Ed Miliband could hardly have failed to improve on that - and so he did, though only reclaiming about two thirds of the seats Labour held in 2005. The vast majority of Miliband's gains came in the north of England: big gains in Lancashire, Northumberland, Derbyshire and Nottinghamshire. The party did make modest gains in southern counties like Essex and Kent, but UKIP became a huge roadblock to Labour recovery in the south.

2017 comprised elements of Labour's 2009 and 2013 results: in terms of votes it approximated its performance of 2013, dropping just 2%. But in terms of seats the 2017 election felt more like 2009. Lost again were Lancashire, Northumberland, Derbyshire and Nottinghamshire. Reduced to a husk in Staffordshire, Kent, Essex, Warwickshire, Northamptonshire and Leicestershire. 150-odd Labour county councillors defeated.

There were three principal differences between 2017 and 2009. The first was, as just mentioned, Labour's vote held up. Had the Conservatives merely gained what Labour lost then Labour might even have finished a handful of seats up, given how votes distributed. But, of course, the Tories surged: not from switchers from Labour, but from UKIPers. And that surged overwhelmed Labour, even in seats where the party increased its own vote moderately. Again, this was not the case everywhere: there is far more evidence of direct Labour to Conservative switching in Northumberland and Durham - where UKIP was far weaker to start with anyway.

The second was that, in those few remaining largish urban areas that still elect to county councils, there was either a comfortable swing to Labour or the Labour vote remained resilient. Labour easily won most votes in Norwich South (which contains the vast majority of the city itself). They outpolled the Conservatives in Ipswich (a result repeated at the general election). They were virtually level-pegging in Lincoln (another seat they regained at the general election). In Lancashire, despite losing control of the county council, Labour won in all the marginal constituencies it was defending: Lancaster and Fleetwood, Burnley, Hyndburn, West Lancashire, Chorley. In Nottinghamshire the once-safely Conservative suburban Gedling constituency, now with a very much more heavily minority ethnic demographic, stayed Labour, even as they party was doing badly in less multiracial, traditional Labour seats like Ashfield and Mansfield.

The third difference was how Labour's vote distributed. Although Labour's vote fell by two percentage points nationally, that masks eleven counties where their vote increased, these being their best six in this respect:

Isle of Wight	+3.4
Buckinghamshire	+2.1
Devon	+1.6
West Sussex	+1.6
Northamptonshire	+1.4
East Sussex	+0.9

All of these counties, with the possible exception of Northamptonshire, have one thing in common: they are areas Labour has very few electoral prospects in. In contrast, the counties where Labour collapsed the most were also the counties in which the party was strongest:

Durham	-10.0
Northumberland	-9.0
Derbyshire	-5.2
Leicestershire	-4.5
Warwickshire	-4.2

This damaging distribution of votes did not just harm Labour across counties but within them. Take Warwickshire with its 4.2 percentage point drop in Labour support. In a handful of wards - usually safely Conservative, Labour managed to increase its vote share. But in critical marginal wards in the Nuneaton and Bedworth and North Warwickshire districts Labour suffered horrible collapses in its vote: down 29 percentage points in Kingsbury, 27 in Bedworth North, and Bulkington; 21 in Bedworth East - and so on: the list extends considerably.

2017 was perhaps not the collapse in Labour's vote that the polls were predicting: Labour held up very well nationwide. But it was a perfect storm in terms of their vote collapsing most precisely where they had the most to lose; and of that separate UKIP collapse - a large chunk of which was once Labour - propelling the Conservatives to heights they could not normally expect to reach, leaving Labour swamped in its wake.

Lib Dems: a recovery in votes, not seats

Council elections right through the period they were in coalition government with the Conservatives were traumatic for the Liberal Democrats - more so than similar losses would have been for any other party because so much of the Lib Dem identity is their grassroots, community-first campaigning. The Lib Dems were a party of local government long before they were one with any consequential number of MPs, let alone one being offered that once-in-a-generation shot at coalition government.

With their catastrophic general election near-wipe out in 2015 receding into the distance and with a new leader the 2017 elections should have been the start of a Liberal Democrat revival, were that party to have any meaningful future.

It proved not to be.

In 2013 UKIP directly cost the Liberal Democrats a couple of dozen seats but, more significantly, sucked enough protest votes from them to cost them another 60-odd lost to the Conservatives.

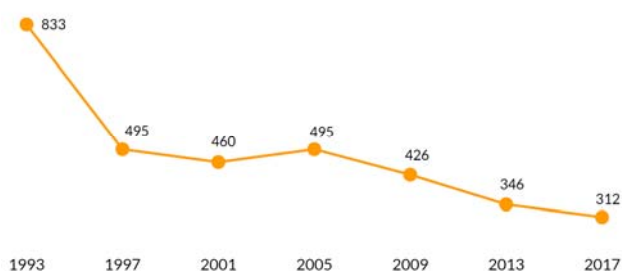


Chart 1: number of Lib Dem county and unitary-county councillors, 1993-2017

Viewed ideologically, Lib Dem seats going UKIP makes no sense: the two parties are opposites. But that overlooks the fact that plenty of Lib Dem votes are not ideologically cast: they are votes cast against the party of the day - protest votes. With the party in government a Lib Dem vote during that period could not be a protest vote. In this light, with UKIP's additional capacity to add disaffected Conservative and Labour voters to its base, it is unsurprising that they were able to win wards that had previously been represented by Liberal Democrats, especially in relatively working class Lib Dem areas like Eastleigh.

UKIP having collapsed and the Lib Dems once again being in opposition, surely these wards would return in 2017? In fact they ended up down a further 34. Here was a dichotomy: Lib Dem vote share up four points, 34 fewer seats.

In part the Lib Dem vote share increase can be explained by the party contesting 700 more seats in 2017 than in 2013, when the party was haemorrhaging members willing to contest seats. Those extra 700 candidates, successful or not, contributed to the Lib Dem vote share where in 2013 it had stood at zero.

Oxfordshire	+9.3
Cambridgeshire	+8.4
Hertfordshire	+8.1
Cornwall	+7.7
Surrey	+7.0

Another reason the Lib Dems failed to make any progress is exactly the same reason that afflicted Labour: the huge transfer of votes from UKIP to Conservative, that simply swamped any modest improvement the Lib Dems managed.

But the third problem was their 2015 general election problem: their natural heartlands in the south west have abandoned them. In Somerset - their number one target and one many of them expected to reclaim - they went backwards. Yes, they recaptured seats lost to UKIP in towns like Yeovil and Chard; but they also lost two seats to the Greens in Frome and eight others to the Conservatives. They did not outpoll the Tories in any of Somerset's five constituencies, of which they held four until 2015.

A similar pattern occurred in next door Devon which they ran until 2010. And in Cornwall, where their hopes had been boosted by a string of by-election gains, they improved - but the Tories improved by far more. In the ensuing general election Cornwall was a county that saw a huge Labour surge which, if maintained, could well spell the end of Liberal Democrat hopes in this, historically their most favourable of English counties.

So the challenge for the Liberal Democrats is really quite significant. On top of the national dilemma of what is the party for post-coalition, they are shedding votes in the counties they were traditionally strong in without counterbalancing that loss by building a sufficient base elsewhere in the south (and it must be in the south: the party barely exists in the Midlands and northern shires nowadays).

Even if they can define themselves as the principal anti-Brexit party - and there's no signs they are close to achieving that; is that single issue, arguably already past its sell-by date, sufficient to construct a new voter base?

UKIP: job done, moving on

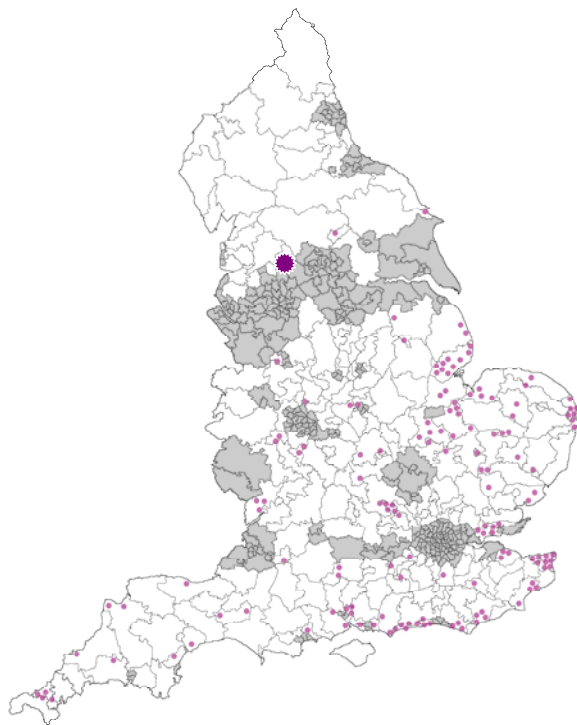
UKIP is not an ordinary party: it is essentially the electoral wing of a single-issue campaign movement. By 2017 that movement had achieved its aim: to get Britain out of the European Union. So is it all that surprising that voters all-but extinguished UKIP in 2017?

UKIP collapsed everywhere, with these four counties seeing falls of more than twenty percentage points:

West Sussex	-22.5
East Sussex	-22.3
Hampshire	-20.6
Buckinghamshire	-20.5

Their smallest decline was in Northumberland: down 3.4; and Durham: down 4.1 - but these are counties UKIP barely contested in 2013 and, even here, those declines represented losses of 53% and 57% respectively of their 2013 vote.

The one anomalous UKIP gain in Burnley came in a ward the party did not fight in 2013 and which had elected a BNP councillor in 2009: in other words a ward comfortable with rebelling against Labour and voting for parties farther to the right.



Map 3: the UKIP losses - and their one Lancashire gain

Some analysis has been undertaken looking at how differently areas where a UKIP candidate stood in both 2013 and 2017; and those where UKIP stood in 2013 but not 2017, to see how that difference impinged upon the swing between Labour and Conservative. This is because, in the general election, the Conservatives performed better in constituencies UKIP contested than where they stood aside. The inference is that while UKIP fell precipitously everywhere, that vote that stayed loyal where there was a UKIP candidate was disproportionately second-choice Labour - and that Labour therefore benefited where UKIP failed to stand.

This factor was far less pronounced in the county elections; but in the context of an overall 14% swing from UKIP to Conservative in these elections, the on-the-fringe difference between UKIP standing or not simply did not alter results.

2017 was an extinction-level event for UKIP. Of course they still have dozens of district councillors who weren't up for election this year, but very few of them would survive if anything like this pattern of voting replicates itself. Even in arguably UKIP's safest, longest-held bastion: Ramsey ward in Cambridgeshire the party was ousted on a 24% swing to the Conservatives.

Not only is UKIP an extra-ordinary party, it has also never had the time to fully develop organisationally, examples of which being the party's atrocious record of defending council seats in by-elections (see the by-election record for 2013-2017 from page 396) and the chaotic spread of its candidates in 2017: abandoning seats in areas it was stronger, contesting hopeless seats it could never win.

UKIP cannot be measured by the same standards we measure the major parties because it was never meant to be such a construct. The fact it was eviscerated in 2017 was hardly unexpected; nor is it problematic insofar as it has accomplished its purpose and, having shown little inclination to transform itself into a movement with a different political focus, has done exactly what might be expected of it: imploded. None of this distracts from the vastly significant, historic, impact it made on English and Welsh (not so much Scottish) politics.

Conclusion

When two proximate elections produce such radically different outcomes, as the 2017 County Council and General elections did, we are left with a great deal of confusing and contradictory data. The two results simply do not reconcile.

The consequence of the general election could mean that we are going to see a substantial realignment of voting behaviour in shire England come 2021 (the next county elections), in which case the Tories will lose maybe a hundred seats over and above their almost-certain-to-be-worse performance (given how high they soared this time).

It could mean that we are moving to an American scenario where the electorate that votes in Presidential/General elections is radically different to that which votes in Mid-term/Council elections; in which case the Conservatives can expect to continue doing well in local government given that the section of the electorate that votes in council elections are far less impressed with Labour.

We do not yet know whether Labour's general election performance, which for once managed to motivate those less inclined to vote, is replicable. And even if it is there is only so much impact the Labour surge will have on the sort of areas up for election in this round. Indeed, the other trend from the general election: the more long-term disconnection of the Midlands white working class, from Labour, is likely to be at least as significant as any gains the party can make further south.

For the next four years, however, virtually all of shire county England will be run by the Conservatives; just as virtually all of the country that did not elect councillors in 2017 will not be run by them.

County by county

Buckinghamshire



Buckinghamshire is the only county council in England the Conservatives have never lost their overall majority on, and 2017 was no exception. The Tories recaptured the six seats UKIP snatched in 2013 in the Aylesbury and central parts of the county most affected by the planned course of the High Speed 2 rail-link. But they also won back Ivinghoe, just north of Tring, after 20 years of Lib Dem representation and Buckingham West from Labour's bandana-wearing Robin Stuchberry.

The Conservatives fared less well in the town of High Wycombe with its sizeable Muslim community. Despite its loss of Buckingham West, Labour maintained its single seat foothold in the county by gaining Booker, Cressex and Castlefields ward. Across the county Labour's vote climbed two percentage points; good in the context of their performance nationwide but essentially wasted in seats the party cannot realistically expect to win.

Independents gained Ryemead and Mickleford, and Totteridge and Bowerdean, also in High Wycombe, both from the Lib Dems. Despite these losses, the Lib Dems also recovered the ground they lost to UKIP in 2013, regaining two Aylesbury wards.

The Conservatives continue administering Buckinghamshire with a majority of 33.

Cambridgeshire



In the overall analysis of the 2017 results above I discussed the implications of the EU referendum on, particularly, Oxfordshire and Cambridgeshire. Cambridgeshire is the more diverse county; there is a huge difference between how the more affluent, more highly educated south of the county around Cambridge votes compared to the less affluent fenland around Peterborough. Had the referendum votes of Peterborough been included in Cambridgeshire's tally they would have flipped the county to Leave.

This divide was vividly demonstrated in 2013 when UKIP gained 12 seats, all north of a line from St Neots to Ely. For years UKIP's strongest ward anywhere could be found here: the Huntingdonshire town of Ramsey. South of this line, outside Cambridge the Conservatives duel it out with the Lib Dems; whilst the city itself has become a two-way battle between Labour and Lib Dems with occasional Green skirmishing.

In 2017, partly helped by radical boundary changes, the Conservatives regained all the seats they lost to UKIP four years earlier and with them overall control of Cambridgeshire. Labour gained two seats in Cambridge to offset one of theirs abolished by boundary changes, but remained uncompetitive throughout the rest of the county. As is becoming true across the country Labour can still dominate working class, less affluent areas provided they are in urban conurbations but in smaller, more isolated towns with a Labour history like March, Wisbech and Fulbourn, they have ceased being a party many vote for.

As they did in Oxfordshire, the Lib Dems made slight gains in the "remain" voting south of the county, recapturing two seats lost in their dreadful 2013 results. They may have hoped for more given their vote share rose 8.5%, but then this was nearly matched by the Tories, who increased by 7.6%.

Cornwall



Six by-election gains, the bulk of them coming towards the end of the council's term, may have given the Liberal Democrats some hopes of regaining Cornwall's unitary council in 2017. Yet it was the Conservatives that made substantial gains.

Cornwall's elections are often like a mosaic being thrown up into the air and being scattered: no decisive pattern emerges. So while the Tories gained 23 seats, they also lost 9. The Lib Dems gained 12 and also lost 9, while independents - the biggest losers of election night 2017 - gained 4 but lost 11.

The Lib Dems did strongest in north Cornwall, and relatively well, at least compared to their 2015 general election showing, in South East Cornwall. The Conservatives dominated the west of the county; with independents strongest in the centre, where wards named after local saints predominate.

One of the features of the county-wide unitaries is their sheer size: 123 seats in Cornwall for example. This feature makes it very difficult for all but the very largest parties (locally) to contest all the seats: Labour managed to field just 58 candidates for example. Because of this it was hard to gauge Labour's support in Cornwall but there was absolutely nothing in the results to indicate they would come close just a month later in the general election to gaining not just Camborne and Redruth but Truro and Falmouth as well.

Cumbria



There are six counties Labour has realistic chances of winning majority control of. Durham is at the most favourable end of that spectrum; Cumbria the other. In 2017 they faced an incredibly challenging electoral map, having lost the Copeland constituency in a by-election just weeks earlier, on top of their very poor opinion poll ratings.

In the event the party didn't fare too badly: yes, they lost seats in Copeland, Workington and marginal Barrow but they also gained three others. One of these: Alston and East Fellside, had never been Labour previously and is a large rural seat in the middle of very safely Conservative Penrith and The Border. Another; Keswick, they had won once but not since 1997. These gains restricted Labour's net losses to nine, and ensured that it was (just) mathematically possible for them to do a deal with the Lib Dems to run the county for the next four years.

The county council results were, in general, no predictor of the general election but in Cumbria they proved prescient: highlighting, for example, the very close squeak Lib Dem leader Tim Farron would have in retaining his Westmorland and Lonsdale constituency.

Derbyshire



From possibly the most polarised council in the country to the swingiest. There are arguably only three safe constituencies for any party within Derbyshire and this council has changed control five times, including this year. Nineteen wards switched hands, most of them in the very marginal territory just north of Derby, but as far flung as Glossop in the north and Linton in the far south by Burton.

Compared to the last time Labour lost Derbyshire in 2009 both main parties did better, mainly because the Lib Dems did much worse. The Tories' 44% was the highest share and their 37 seats the most they had won here since 1977. But Labour did seven points better than in 2009 too; even though this left them only two seats better off than then.

Although UKIP won no seats here in 2013 they polled 18% and hung onto just 4% of it this time. Their 14 point fall tallies with the 15 point Conservative advance; Labour was down 6 points and the Lib Dems up 4. Things remain finely poised: Labour needs just a 2.1% swing to regain majority control - far less than in next door Nottinghamshire.

Devon



The Conservatives easily retained control of Devon despite boundary changes and some Lib Dem confidence that they could run them close. Exeter continued the fairly rapid journey to Labour it has been on since the mid 1990s; the Conservatives only able to win the middle class northern suburbs of Duryard and Pennsylvania, and the lovely village of Topsham further down the river Exe.

Like so many other southern counties Labour has almost no prospects outside the town. Their nearest miss beyond the boundaries of Exeter was the former-UKIP ward of Bideford East, but their vote share there stayed static.

There are very few Devon wards the Lib Dems have not won at one time or another. But in 2017, their vote share was nearly 18 points lower than in 2005, the last time they won control, and there are now just eight wards they could nab with a swing of less than 10%. They need a near 17% swing to regain Devon.

Dorset



Dorset, with a huge chunk gouged out of it ever since Bournemouth and Poole won unitary status in the late 1990s, is the smallest county council with just 46 councillors.

Four years ago Labour was celebrating after some big swings gave the party a group of four councillors, all in the Weymouth and Portland district. But this is one of the most volatile districts in the country and all those gains were swept away, two to the Greens. Beyond Weymouth Labour is nowhere in Dorset: their next most winnable seat requires an 11% swing and there are only two other county wards they have ever won.

Though UKIP polled 22% here in 2013 it netted them only one seat which the Conservatives easily regained this time. Otherwise very little changed, the Tories retaining control with a majority of 18.

Durham



Just one county kept faith with Labour in 2017 and, for a while on election night, even this one looked at risk. By the time the last seat had declared Labour had a majority of 22; down from 62 in 2013.

Labour is both helped and harmed by the fact that it is so dominant in the county; helped because there is no single party alternative challenging them; harmed because it faces different threats all over the place. But it helps far more: Labour polled just 36% this year yet still pulled off a comfortable working majority.

Because the other parties are so weak, increasingly well-organised independent groupings have become the principal opposition. They gained nine seats.

The Conservatives, unsurprisingly weak in the heart of mining country, gained six - two in Chester-le-Street; one in Sedgefield and, most surprisingly, their first ever seat in Newton Aycliffe. They polled over 80% in their stronghold of Barnard Castle West.

The Lib Dems are historically strong in the City of Durham, and regained most of the ground they lost there in 2013.

2017 saw the first contests of what might be called "regional" parties. The Yorkshire Party performed well, without winning seats, in Doncaster, but the North East Party gained three - all in the Seaham area near the coast.

East Sussex



The UKIP collapse was responsible for several county councils returning to Conservative majority control, of which East Sussex was one.

The Tories took six of the seven UKIP seats (extensive boundary changes confuse the picture somewhat), that were principally concentrated along the coast around Peacehaven, Bexhill and Pevensey. But they also clawed back some of the ground lost to Labour in 2013 in Hastings, regaining two seats there. The Lib Dems kept hold of their brace of wards in Eastbourne; and took one UKIP seat in Newhaven, but failed to make any inroads into now-Tory territory they used to hold in rural Lewes or some of the more northern towns like Uckfield.

UKIP's collapse - they polled 26% here in 2013 - pushed the Conservatives up to their highest vote share since 1989. In contrast, although the Lib Dems consolidated from 2013 their share of 22% is almost half the 40% they managed here in 1997.

Labour are pretty much stranded in their Hastings fortress: they have some potential in the nearby town of Bexhill, and the big General Election swing in Brighton Kemptown may well have an impact in Newhaven, Peacehaven and Telscombe in due course. But beyond that Labour chances are unrealistic.

Essex



The largest English county and the heartland of blue-collar Conservatism, Labour has been badly underperforming in Essex for decades.

At their 2009 nadir, Labour could only win one seat here: the somewhat Dickensian-feeling outer-Colchester ward of Wivenhoe St Andrew. They recovered somewhat in 2013 though UKIP's surge, especially along Thames estuary Essex, blocked them in a swathe of wards they might otherwise have had hopes in.

UKIP lost all eight seats they were defending (though one of their councillors retained his seat as an independent) but this didn't benefit Labour one bit in 2017. Instead, the Conservatives once again cleared Labour out of Harlow and in all but two of Basildon's divisions.

Labour's best part of the county is now Colchester, which seems to be slowly realigning away from the Lib Dems since they lost the constituency in 2015. Labour gained the town's Abbey ward from the Lib Dems though they will struggle to expand further there. But otherwise they saw seats held being lost, and seats

they once held swinging much further away: Bocking, immediately north of Braintree, for example, which now has a 30% Tory majority; Canvey Island East where they polled just 7.6%; Clacton West; Harlow South East; Waltham Abbey; Witham Northern - all wards with a Labour tradition but seemingly nothing more than a tradition now. And it's the result in these areas that's the party's real problem: there are just five seats available on a 5% swing and nothing further until they reach 11 points of swing.

The Conservatives polled 49% across the county, their highest since 1977. Labour's 15.9% was their second worst share ever (2009 being their worst) - a 33% gap in a county where Labour held a majority of constituencies in 1997.

Essex is not a great county for the Lib Dems. They have three areas of reasonable strength: Colchester, Chelmsford and Brentwood, but not much hope anywhere else. Canvey Island typically gives them one of their worst results in the country: just 15 votes in Canvey Island West this year (in a ward of nearly 14,000 voters).

Gloucestershire



Gloucestershire is a fairly challenging county for the Conservatives to win majority control of. There is only one constituent part: the Tewkesbury constituency, where the Conservatives sweep nearly all the available council seats. They win only one or two in Lib Dem-dominated Cheltenham; scrap with the Lib Dems in the eastern Cotswold wards; and everything else should, in an even year, be a tussle with Labour.

2017 was not an even year however. Four years earlier Labour had been squashed out of Forest of Dean by UKIP - and this time those wards didn't return: they went Conservative. Labour won just a single ward in Gloucester. Stroud, with its increasing Green presence, was the only part of the county where the Conservatives did not impose themselves - but not in the face of an especially strong Labour challenge. Though Labour posted one of its very rare gains from the Conservatives in Stroud: Nailsworth, it was offset by the loss of Dursley. Labour polled just 14% in Gloucestershire: their second worst share ever.

Even in this positive year, when things couldn't really have got better for the Tories, they only pulled out a majority of nine seats: and a swing of less than 3% in 2021 will return this council to its more usual "hung" status.

Hampshire



Rapidly-growing Hampshire is the second of the "super-counties": those with over a million voters. As with most of the southern counties, its story in 2017 is one of a UKIP collapse boosting the Conservatives, who gained 11 seats net and 15% of the vote. 2017 was the only time since 1977 that the Tories won over half the vote across the county.

Hampshire is a county with a strong military presence and, whilst that is commonly associated with Conservative strength, there are still opportunities for Labour except in the very worst of times. If you want a measure of quite how dreadful 2017 was for them look not to the army barrack town of Aldershot, where they lost Aldershot South, but to the Navy town of Gosport where not only did Labour lose usually rock-solid Bridgemary, but ended up third after a 21% swing to the Tories.

Labour prospects in Hampshire, such as they were, were pretty much eradicated when Southampton and Portsmouth became

unitary councils prior to the 1997 county elections. In 1993 (their peak year) Labour won 24 county councillors within these two cities; in 1997 just eight without them. Because this is such a large county Labour does have slender opportunities elsewhere but it's unrealistic to see the party getting many more than half a dozen seats. Basingstoke is increasingly a Labour town and now the source of their only two county councillors. Basingstoke North West looks a viable gain in 2017, and despite their loss of Aldershot South they remain competitive in both north and south divisions. But to advance further they need swings of 10% or higher.

The Lib Dems polled 27% of the vote and won 19 seats this year but, like Labour, there are few low-hanging fruit for them: a 10% swing would net them just six extra councillors. They will do well to keep their still solid grip on their Eastleigh fortress (and other wards in the commuter belt ringing Southampton) now they have lost the parliamentary seat twice in a row.

Hertfordshire



Hertfordshire has the third largest Liberal Democrat group of councillors in the country (Cornwall and Hampshire have larger groups) which is somewhat surprising because Hertfordshire doesn't really look like a particularly liberal county.

The Liberal Democrats have been very strong in St Albans for some years - though have never translated this into an ability to win the parliamentary seat. They then expanded westwards to the Three Rivers district (the rivers being The Colne, The Gade and The Chess) which is a disparate and affluent commuter-belt district centred on Rickmansworth and Chorleywood. Then they broke through in Watford, winning the town's mayoralty and dominating the district council. Now they seem to be expanding eastwards into Welwyn and Hatfield.

A lot of this expansion has been at Labour's expense. Labour is in all sorts of trouble here: they should be - easily - the second largest party in Herts: this county is home, after all, to working class new towns like Stevenage and Letchworth; and there should be votes aplenty for them in the "Hs": Hitchin, Hatfield, Hemel Hempstead and Hertford, as well as Watford and St Albans. Even in safe Conservative districts like Hertsmere: immediately north of the London Boroughs of Barnet and Harrow, there are - or at least should be - Labour pockets like Borehamwood; or Waltham Cross in Broxbourne, immediately north of Enfield.

Yet Labour lost 40% of its seats in Herts this year, leaving them with 9, which is at least better than the 3 they clung to in 2009. As with so many other counties, the Tories polled their second highest share of the vote ever, whilst the Lib Dems have had a remarkably resilient vote for years polling over 20% every year bar one since 1985: 25% in 2017. In no small part because Labour and the Lib Dems are fighting each other rather than the Conservatives, the Tories look far more solidly in control of Hertfordshire than they actually should be.

Isle of Wight



The Conservatives won overall control of Isle of Wight unitary council, making a net ten gains, principally from independents. The Greens, who have decided to target the Isle, won 13% of the vote from virtually nothing in 2013 - for which they won one seat in Ryde.

Wight used to be a Lib Dem stronghold: they held the constituency with Richard Wainwright as their MP, and polled as

much as 47% in the county elections of 1993. But those days have long gone and they could only struggle to 6.5% this year.

In contrast, Labour has always been weak here: their 10% is towards the higher end of their vote range and it was distributed poorly: in Lake North ward, which they lost, their vote halved to just 21%.

The Conservative grip on Wight is not secure: a majority of just ten seats.

Kent



The Garden of England proved, yet again, fertile ground for the Conservatives in 2017. And, like other large counties such as Essex and Hertfordshire, Labour woefully under-performed here.

They have just five county councillors: two from the same ward. Labour has been wiped out of largely-working class towns like Dartford, Dover, Deal, Sittingbourne and Sheppey. They have two county councillors in Thanet: one in Margate, one in Ramsgate; two in Gravesend and the fifth in Ashford. In good Labour years Labour should also be winning wards like Maidstone South, Tunbridge Wells North, Faversham and Swanley. Presumably following their shock gain of Canterbury in the general election, Canterbury City North and South wards should be in play as well; they would have got fair chunks of votes in Whitstable and Herne Bay (also in Canterbury district) too.

Instead, Labour lost Dover district by 5 points in 2013 and 22 in 2017; Dartford by 14 in 2013 and 28 in 2017; Swale by 6 in 2013 and 20 in 2017; they won Gravesham in 2013 by 2 points and lost it by 16 in 2017; and in Thanet - heart of the UKIP surge in Kent in 2013 - Labour lost 0.4% while the Tories added 20 points. These were grim, grim, grim results for Labour; better in numerical terms than their last horrific result in 2009 but worse because this time they were in opposition, not government.

Kent has never been a great county for the Lib Dems, even less so now that their long-term challenge in Folkestone has faded. Nonetheless - and another measure of quite how shocking Labour's Kent performance was - the Lib Dems on 14.7% finished just 3.6% behind Labour.

Up until 2005, Labour's vote in Kent was fairly consistent, with a percentage ceiling of the mid-thirties and a floor of the mid-twenties. In the three elections since then, Labour just about scraped 20% in 2013 but otherwise has been well below. The general election result in Canterbury aside, a large chunk of Kent - or at least working class Kent - has turned its back on the party set up to represent them.

Lancashire



Although Labour gained 22 council seats in 2013 that wasn't quite enough to win overall control, even though they went on to form a minority administration. This time they didn't collapse anywhere near as badly as they did in 2009 but even the loss of only nine seats handed overall control back to the Conservatives.

There were, nonetheless, some good results for Labour within this overall more gloomy picture. Topping up the votes put Labour ahead in the marginals of Chorley, Hyndburn, Burnley, Lancaster & Fleetwood and West Lancashire - while missing South Ribble, Rossendale and Pendle.

With so much of Lancashire highly marginal, and essentially a straight fight between Labour and Conservative, the county

shares some similarities with Derbyshire at the other end of the Pennines.

The Tories gained from one end of the county to the other: from Morecambe South in the north to Burscough & Rufford in the south west; and Whitworth & Bacup in the south east. They gained from the Lib Dems in Pendle and independents in the ward that used to be known as Garstang, in rural Lancashire north of Preston.

Uniquely, UKIP gained a Burnley seat off Labour which they didn't even contest in 2013. This area is now the only place with a UKIP county councillor, while Nelson immediately to the north is the only place with a BNP district councillor. It is a quirk of the electoral system that in 2013 UKIP won no seats with 15% of the vote but one seat in 2017 with just 3%.

The Conservatives have a majority of 8 which they would lose on a swing of 1.2%. But Labour's task, even though they have nowhere near as big a mountain to climb as they had in 2013, is still pretty steep: they need a 6.4% swing for a majority.

Leicestershire



The county with the hole in the middle (Leicester) is one that, even without the county town contributing to its council any longer, can still prove troublesome for the Conservatives.

There are, in an even year (and to some extent even a bad one) plenty of seats the Tories struggle to win: in Loughborough; in parts of the former coal-mining district of North West Leicestershire; in the southern suburbs of Leicester; in Market Harborough; and in the town of Hinckley down on the border with Warwickshire.

Even in 2017, a dreadful year for Labour in particular - and not an especially great one for the Lib Dems, these two parties still comprise more than a third of the seats on the council, limiting the Conservative majority to 17.

All that said, do not be under the impression that ousting the Conservatives in Leicestershire is an easy feat. It would take a hefty 12% swing for Labour to net just nine extra seats. A similar swing to the Lib Dems would give them just four - and in both cases some of those seats would be from each other, which of course would not weaken the Conservative grip at all.

Leicestershire wasn't a great UKIP county: they polled 15% in 2013 and 6% in 2017. That decline helped the Conservatives win over 50% of the vote county-wide for only the second time ever but, mainly because of the establishment of the Lib Dems in the southern half of the county, they hold around a dozen seats fewer today than they did in the late 1970s and early 1980s.

Labour's biggest problem came in Charnwood: the district that includes Loughborough (and also some much more heavily Tory towns like Syston, Rothley and Quorn). In 2013 Labour was just 6 points behind in Charnwood, meaning they were slightly ahead in the Loughborough half of the district. In 2017 they finished 22% behind and lost one of their Loughborough seats. Likewise, in North West Leicestershire Labour won by 4% in 2013 and lost by 18 in 2017.

Lincolnshire



The epicentre of UKIP success in 2013 was Lincolnshire. Of their sixteen gains ten came in a coastal band from Boston to Mablethorpe, north of Skegness. These gains were sufficient to eradicate the Conservatives' overall majority.

UKIP was not the only beneficiary of Conservative problems in 2013: an organised group of Lincolnshire independents won eight seats; and Labour trebled its representation from 4 seats to 12. It was the poorest Conservative result in Lincolnshire ever.

What a difference four years makes. In 2017 the Conservatives added more than 17 percentage points to their share here, gained 23 seats (easily regaining overall control); eradicated UKIP (whose vote crashed from 27% to 7%) and halved the Labour group of councillors, encroaching substantially into their Lincoln core. The Lincolnshire Independents were almost eradicated (save only for their gain of a rural ward south of Lincoln), though one or two of their former councillors were returned as plain independents this time.

The Conservatives were not the only beneficiaries of the UKIP implosion: Labour regained Mablethorpe ward, for example. But Labour still failed to re-establish themselves as the principal challenger to the Conservatives in working class towns like Skegness and much of Boston.

Labour lost seats not just in Lincoln but in Grantham and Market Deeping, whilst their once-regular electoral success in towns like Spalding and Stamford fade even further into the past. They also lost Louth North ward following boundary changes that added a lot of countryside to it. In Lincoln a 2013 Labour lead of 15% was cut to just 4%: enough to tie on four seats apiece.

As a result the Conservatives now utterly dominate Lincolnshire again with what little opposition there is fragmented. Yet while the surface of the electoral lake may look calm Lincolnshire is a much more volatile county than these results suggest.

Norfolk



UKIP's 2013 epicentre may well have been in Lincolnshire, but the shockwaves emanated into adjoining Norfolk. Here they polled 24% and won 15 seats right across the county, from Great Yarmouth in the east to Gaywood in the west; and from Holt on the North Norfolk coast to Thetford on the edge of Suffolk. The only part of the county that rejected UKIP was Norwich and its surrounds.

Fast-forward four years and a similar pattern to Lincolnshire has manifested here: the Conservatives eradicating UKIP and surging to their highest numbers of votes and seats since 1977. But the picture is somewhat different because Lincolnshire does not have a town the size of Norwich. Nor does it have a Liberal Democrat constituency.

Labour's share of the vote stood still in this election county-wide but they gained somewhat where it mattered, picking up the last four Green Party seats in Norwich and improving there by 7%. But contrast their performance in more affluent, academic, middle-class Norwich with Labour's other hoped-for target of Great Yarmouth: a town much less affluent, more working class town more dependent on trade than profession. There Labour's vote fell 5 points from an already unimpressive 2013 share.

Meanwhile in the rest of the county, while Labour held the Thetford seat it gained from UKIP in a by-election, the

Conservatives picked up its twin (and historically more strongly Labour) division.

Norman Lamb, the Lib Dem MP for North Norfolk has, since the election, spoken of how challenging it was for him campaigning in his leave-voting constituency on the viscerally pro-remain platform his party has been proclaiming since the referendum. Nonetheless, the Liberal Democrats did very much better in Norfolk in 2017 compared to 2013, at least in terms of votes (they added just one seat). Across the county as a whole they improved by 6 percentage points; while in North Norfolk district they surged from 26% to 42%, snatching eight of the eleven county seats.

The Conservatives now have a majority of 26, which looks fairly secure given that a swing of 10% to Labour would net them just seven seats; and a similar swing to the Lib Dems just four.

North Yorkshire



Although it has been well-documented that UKIP lost every single seat they were defending in 2017, they came closest to holding at least one in Filey, North Yorkshire. The Conservatives regained the coastal town seat south of Scarborough by just 27. But then one's enough.

This county, more than 100 miles wide, is hugely safe for the Conservatives and that is reflected in the 38-seat majority they hold. But that is not to say they are invulnerable everywhere. There is a strong independent challenge in Craven (around Skipton) and Richmondshire; Labour is becoming increasingly competitive in Scarborough and should do far better than it currently manages in Selby; while the Lib Dems are historically strongest in Harrogate and Knaresborough, as well as in some of the North Yorkshire Moors wards in the inner east of the county. Elizabeth Shields who was, for a few months in the mid 1980s, MP for Ryedale - a vast constituency covering most of the Moors - lost her council seat in Norton. The separate Liberal Party was, until this year, able to win 3 or 4 seats too.

If York still contributed county councillors the Conservatives would have a much harder time of it in North Yorkshire. However, as it is today, with the county town gouged out of its centre, no fewer than forty Conservative county councillors won with over 50% of the vote; fifty won more than 40%.

Northamptonshire



No county is as dominated by its main town as Northamptonshire is by Northampton. Nearly 1 in every 3 seats here is in the county town and, if Labour could win the vast majority of them they would be in with a chance of taking control of this county given pockets of strength elsewhere.

Such a win would not be unprecedented: Labour won majorities here in 1973, 1997 and 2001 and were the largest party in 1993 though all of these wins occurred prior to boundary changes deeply unhelpful to the party in 2013. Nonetheless, boundary changes are not to blame for there being no Labour councillors in Daventry or Wellingborough; and only two in Kettering and three in Corby. That is due to deep unpopularity beyond the county town.

Labour polled 28% across Northamptonshire and only 32% in Northampton. Contrast that with 1997, when Labour polled 45% county-wide and 47% in Northampton. Remember also that in 1997 and 2001 Labour won every Northamptonshire constituency bar Daventry (South Northants didn't then exist).

The only upside from the 2017 results is that they increased their vote compared to 2013 in a year when that was an abnormal result. Labour's problem was that, while they added 1.4% to their share, the Conservatives added 14.7 points to theirs, as UKIP fell from 22.5% to 5.6%. At only two other elections have the Tories polled above 50%.

As a result of the Conservative surge and Labour's stagnation in Northamptonshire, Labour needs nearly a 14% swing to regain control here and - even with the possibility of several gains in Northampton itself - that's a huge ask in a leave-voting county.

Northumberland



Northumberland made the news on the day after the election when its votes were counted. In South Blyth ward the Lib Dem candidate Lesley Rickerby and the Conservative candidate Daniel Carr tied with 356 votes. In itself this tells the story of Northumberland because South Blyth has no history of Conservatism whatsoever - they shouldn't have come close to winning this ward. But had Mr Carr won, the Tories would have taken overall control of Northumberland for the first time ever. Yet in the tie-breaker, it was Cllr Rickerby who won re-election, keeping Northumberland under no overall control.

The Tories have advanced, essentially, because the Lib Dems have collapsed in the Berwick-Upon-Tweed constituency following the retirement of Alan Beith: the area's Lib Dem MP for over thirty years. The Lib Dems now hold no seats in that constituency.

But the Conservatives have also advanced in Labour areas, notably the town of Cramlington just north of Newcastle-Upon-Tyne. In the town's North division Conservative councillor Wayne Daley won 90% of the vote; in its West seat, won by the Tories only four years earlier, they polled 72%. They swept the three Castle Morpeth wards which had never previously voted Conservative. In fact, across the ward which comprise the Blyth Valley constituency, the Conservatives polled more votes than Labour - a phenomenon.

Across the whole county, the Conservatives polled 44% to Labour's 27%. Four years earlier Labour had led 36%-31%. This was not the Conservatives' second best performance ever: it was by far their best: only once had they ever exceeded 30% county-wide. The Conservatives need less than a 0.1% swing to gain Northumberland in 2021; Labour requires nearly 9%.

Nottinghamshire



From one traditionally Labour county the party is increasingly struggling in to one even more so. In fact, Labour did well to prevent the Conservatives from gaining overall control here - and they did so by holding six marginal wards in the Gedling constituency: the one part of the county swinging towards them.

Labour went into the county elections with an overall majority of just one seat having made 21 gains in 2013 after their horrific 2009 meltdown which left them with just 13.

The Lib Dems had built up decent representation centred on Ashfield and the local popularity of councillor Jason Zadrozny, who was charged with sexual offences against children in 2015 and, at time of writing, is still awaiting trial. A sign of his local support is that, having been expelled from the Lib Dems as a result, he formed an Ashfield Independents group and this seized all seven Lib Dem seats in 2017.

Their success was also a sign of how much difficulty Labour is in amongst working class, former coalmining Nottinghamshire: there is just one Labour county councillor in Ashfield and they almost lost the constituency in the subsequent general election. Meanwhile Sherwood, which contains most of the rest of the old Notts coalfield, became more heavily Conservative. Labour also lost both Retford wards and all three in Hucknall.

But Labour did very much better in the southern, eastern and western Nottingham suburbs: they actually increased their vote in Gedling district from 39% to 41%. They now have a safe seat in West Bridgford, home of Trent Bridge cricket ground. These are all areas with fairly rapidly growing BME communities, moving out from Nottingham.

Anyone transported to Nottinghamshire from the 1980s would find it bizarre that Labour holds Gedling but that the Conservatives represent Mansfield. It is a sign of how the electorate at large is transitioning, with the Conservatives doing better in less affluent, less highly educated and more small-conservative areas; while Labour is surging in urban, liberal, multicultural areas with large numbers of students and degree-holders. Overall, there is much more of the former than the latter in Nottinghamshire and that explains why Labour now needs a 9% swing to gain overall control of this county.

Oxfordshire



Just three of the counties that elected councillors in May 2017 voted to remain in the EU: Buckinghamshire, Surrey and Oxfordshire. While there was little consequence for the Conservatives in Bucks or Surrey - where the remain vote was only 51% and 52%, in Oxfordshire - where it was 57% - the Conservatives failed to gain any seats and the council stayed in no overall control.

That was essentially because, while the Conservative vote rose 6%, the Lib Dem vote rose 9%. The Tories gained three seats, all from Labour, but lost three: two to the Lib Dems, one to Henley Residents. Liz Leffman, the Lib Dem candidate in the Witney by-election that followed David Cameron's resignation as MP after the referendum, gained a seat in Charlbury.

Of course an argument could be constructed that this result was really nothing to do with the EU referendum and more down to things returning to normal after the UKIP entrance into local politics in 2013. The Lib Dem vote at 24% is similar to that of 2009; and considerably lower than five of the last six county elections going back to 2005. Clearly a majority of Remain voters did not vote Lib Dem.

Even adding Labour's 22% share, almost all of it piled up in what are now some hugely safe Oxford wards; and assuming every Labour (and Lib Dem) voter was a Remainer, you still only get to 46% of the vote. And this was hardly a resounding Tory defeat: they were less than 1% from taking majority control of the county.

So while it cannot really be claimed that Oxfordshire bucked the trend because it was a remain county avenging itself on the Conservatives, it can possibly be argued that the same demographics that produced the biggest remain vote outside the metropolitan conurbations caused Oxfordshire to buck the trend of increased Conservative majorities.

Labour's split-personality problem manifested itself in Oxfordshire: taking two seats off the Greens in metropolitan

Oxford but losing seats in far more provincial Banbury and Didcot; only just about hanging on to their seat in Witney.

The Liberal Democrats cemented their hold on the wards that comprise Oxford West & Abingdon - a result that laid the foundation for regaining the parliamentary seat in the June general election. For them to advance further they need to win wards in far less promising territory for them in West and South Oxfordshire. Realistically the best the two opposition parties can hope for is to keep Oxon hung, and then freeze out the Conservatives by coalescing in council.

Shropshire



The fifth of the six county-wide unitary authorities - and the smallest of them - Shropshire council still has 74 seats: a large council by any measure. Again, it is a council whose sheer size aids the one party able to compete across its geographic entity - the Conservatives.

The Tories fielded candidates in 73 divisions; Labour in just 33 and the Lib Dems in 48. There were also 14 independents and 37 Green Party candidates, the Greens having won a breakthrough by-election in Oswestry, which they unsuccessfully defended this time. They were compensated somewhat by a gain from the Lib Dems in Shrewsbury.

Just four (0.5%) of the seats changed hands in these elections, no doubt in part because of the very limited choice being offered in each seat - in many cases it was the Conservative candidate vs. one other, and in Much Wenlock there was no choice at all: the Tory county councillor elected unopposed.

One of those gains - arguably the most stunning - was the Conservative capture of Broseley from Labour on a 37% swing. Broseley, a town just across the boundary from Telford, had never before been won by the Conservatives.

And yet Shropshire: even with Telford and The Wrekin removed from it (carving a huge chunk out of its eastern flank) is far more electorally diverse than these results suggest. Shrewsbury, in particular, is electorally very competitive: the constituency as a whole (which includes a lot of rural acreage as well as the town) voted Conservative 42%, Labour 24%, Lib Dem 24% and Green 8%: in the town itself things were very much closer. The Liberal Democrats, strongest in the south of the county, were only 14% behind in the geographically vast Ludlow constituency.

Even in North Shropshire: the most strongly Conservative part of the county, there are plenty of wards with a history of electing non-Conservative councillors: Oswestry, Ellesmere, Whitchurch and Market Drayton. In fact just fifteen Shropshire wards have only ever elected Conservative councillors and the majority of them were only created in 2009, so only have a history of three electoral contests.

The abolition of Shropshire's districts when this unitary authority was created eradicated the last councils in England majority controlled by Independent councillors. Today just three independents are left serving. But at least that is a choice the electors make. Creating a council in which competition is stifled by its sheer number of seats is not the choice of local voters but one of unaccountable bureaucrats at the Local Government Boundary Commission for England.

Somerset



That Somerset remains the Lib Dems' most winnable council after the 2017 elections, and yet that they have just 12 county councillors shows how grim these elections were for the party.

The Liberal Democrats ran Somerset from 1993 to 2009 - with a cosy majority for most of that time. Then disaster struck: they went into the 2009 elections with 30 seats and came out of them with just 4 (a crash of 25 percentage points). A recovery to 18 seats followed in 2013; then a retreat to 12 in 2017.

They lost votes to the Conservatives in the south west of the county and to the Greens in the north east. They did make some ground up: taking two of the three UKIP seats, for example, and Tessa Munt, the former Lib Dem MP for Wells capturing that city's county seat. They gained five seats - but they lost eleven others.

These elections rather passed Labour by: they held their three county seats: two in Bridgwater, one in Wellington (a satellite village of Taunton). There may be potential for them if the Lib Dems fade, especially in Taunton, but Somerset is the equivalent of the Gobi Desert for Labour: their writ simply doesn't run here.

Somerset has gone from a county in which the Lib Dems led by 16% in 1993 to one where the Tories are now 25% ahead. The LDs need a 7.6% swing to regain control.

Staffordshire



If anyone wants confirmation of the long-term swing away from Labour in the midlands, which even the much better general election result confirmed, look at Staffordshire.

Although their result here was not their worst ever, it was - by far - their worst when in opposition: a time when they should be benefiting from the unpopularity of the government, not being abandoned because of their own unpopularity.

Labour held an overall majority in Staffordshire until 2009: today they have just ten seats out of 62: three in Newcastle-Under-Lyme, three in Rugeley and its environs, two in Burton, and one apiece in Stafford and Leek.

For the first time ever they lost Kidsgrove, immediately north of Stoke, which used to be fought over in parliamentary boundary reviews because such was its Labour strength, if it was included in Staffordshire Moorlands it would make the party favourites to win that marginal constituency. Tamworth, a Labour constituency until 2010, has no Labour councillors. Even their former MP Brian Jenkins lost his seat in a ward that has only elected Conservative councillors thrice.

The one single sliver of comfort for Labour is that they regained the UKIP ward of Keele - a recapture that may have made all the difference in their knife-edge hold of Newcastle-Under-Lyme at the general election. But that is scant comfort when Conservatives now have a majority of county seats in that borough; when they evicted Labour from Biddulph; from Cannock town; from Lichfield and from two of its three seats in Stafford. To win control of Staffordshire Labour now needs to win Uttoxeter Town ward (and everything with smaller majorities beneath it) which, on the one hand, is a ward they solidly held until 2005; but which gave the Conservatives over 60% of the vote this year. It would require a swing in excess of 15%.

It may be that Labour is willing to abandon places like Staffordshire in exchange for its dominance of metropolitan Britain but - if that is the case - what is the point of a party that is simply no longer credible in these former-mining, working class communities?

Suffolk



Suffolk may be Norfolk's southern twin but it is a very different county. There is no town here the size of Norwich and Ipswich - the largest - remains a Conservative-Labour target: it lacks the type of population that gave the Green Party a huge vote.

Instead, the Greens have established themselves in the countryside - another big difference with Norfolk. They hold three huge rural wards, two in the environs in Stowmarket and one near Lowestoft.

UKIP did markedly worse in Suffolk than in Norfolk in 2013 though Lowestoft voted very similarly to next-door Yarmouth. For some reason UKIP didn't even field candidates in Suffolk's other big port: Felixstowe. They also did massively well in the remote and sparsely populated district of Forest Heath, which includes huge tracts of military land including the vast RAF Mildenhall base. Their 36% share in 2013 in Forest Heath district was one of their best anywhere.

The Lib Dems lack a North Norfolk-type base from which to expand in Suffolk; they are traditionally strongest in South Suffolk - the district of Babergh.

Nearly all of Labour's eleven county councillors come from Ipswich, but they have quite a few opportunities elsewhere. Lowestoft is their second-best area though they have been thoroughly purged from the port: first by UKIP, now by the Conservatives. Labour regained the South Suffolk ward of Sudbury, though their vote share fell (the Conservative vote fell much further). They also have a long history in towns like Haverhill, Stowmarket and St Edmundsbury though at present they are a long, long way from regaining seats there.

The Conservatives gained 11 percentage points and 17 seats, most from UKIP but six from Labour restoring their dominance after a very shaky 2013 in which they almost lost control having only polled 36% countywide. Their majority of 29 looks a little more secure than it probably is, if Labour can rebuild its support in areas it should be able to take as red (and read).

Surrey



The Surrey stockbroker belt is the epitome of the party it cleaves to in council elections: a largely comfortable county comfortably returning the Conservatives - even if it did vote Remain in the EU referendum.

It is not that Surrey produces the biggest Tory leads in the country: the Conservative vote is big but not overwhelming. It is simply that there is very little support for any other party; Labour in particular. This is arguably their weakest county in England.

Despite being a county of London commuters, the jobs of whom may well depend on access to the EU single market, and a county that voted to remain, UKIP polled 22% here in 2013. But in 2017 that vote did not collapse in especially large numbers to the Conservatives: they were up 8% but the Lib Dems were also up 7. That made Surrey one of very few counties where the Lib Dems did not lose seats, net, and in part why the Tories only gained 3

seats net: not as noticeable as in Oxfordshire, but still a Remain effect.

Labour did well just to hold its one seat in Stanwell, just to the west of Heathrow airport, given its already rock-bottom vote fell a further 1.3%. The party has won other wards: in Reigate and Redhill and Godalming and Guildford and Walton-on-Thames and West Molesey; and there are places Labour should, perhaps, win - like Staines and parts of Woking; but the days of Labour representation of these few patches of Surrey are long gone.

The Liberal Democrats are strongest in the centre of the county: in Guildford and Dorking, and immediately south of Croydon in Caterham.

The principal opposition in Surrey, though, is from clusters of residents associations and societies, principally from Epsom and Ewell (the only resident association-run district council in England); and the other side of Chessington in Elmbridge district. Residents also gained two of the three Farnham wards down in the south western corner of the county near Aldershot; they also have a history of winning seats in Runnymede.

But the Conservatives have three councillors for every one opposition councillor; a thumping majority of 41.

Warwickshire



There's a risk that the profile of Warwickshire will echo that of Staffordshire; albeit that this county has a substantially deeper Conservative tradition than Staffs. Nonetheless, the long-term trend away from Labour, especially in the northern chunk of this truncated county, is clear to see: the party was virtually purged from North Warwickshire and Nuneaton & Bedworth. Nuneaton was once one of Labour's strongest areas.

Labour needs a brace of seats from the northern annex of Warwickshire because they aren't going to pick up very much in swathes of southern Warks: everywhere outside the towns of Rugby, Leamington and Warwick. And, in 2017, they only got four seats from these towns (out of a possible sixteen).

There were some thumping swings in the north of the county; 24% in Bedworth East; 32% in Bedworth North; 25% in Arbury; 27% in Attleborough. Some caution needs to be used in those ward results as boundaries have changed, but the district-wide results are like-for-like: the Conservatives advanced by 24 percentage points in North Warwickshire district and by 21 in Nuneaton and Bedworth. In Rugby they advanced 5 points; in Warwick just 4. But almost all of this advance came from UKIP: Labour clung to most of its 2013 vote across the county (the exception being Nuneaton and Bedworth where they slumped by 12 points).

The outcome of this turbulence is that the Conservatives went from being six seats short of a majority to having overall control by 15 seats. That is still quite precarious: a swing of just 2.3% will erase their absolute lead. But Labour needs a 16% swing to take control here - that's more than they need to win deeply Tory shires like Cambridgeshire, Suffolk and Worcestershire.

West Sussex



The 2013 UKIP surge drew most attention to the counties near The Wash. But one of their best results, in terms of votes - not seats - was West Sussex. More specifically they did well along the West Sussex coast: full of small towns similar to those they did well amongst on the East Sussex coast between Brighton and

Hastings. In Adur (Shoreham) UKIP polled 37%; in Arun (Arundel, Littlehampton, Bognor) 35%, and in Worthing 30%. In no West Sussex district did they poll less than 20%.

The 2017 story here is the same as in so many other counties: this huge UKIP vote collapsed almost entirely to the Conservatives, doubling their majority from 21 seats to 42. This had the consequence, seen elsewhere, that even in those isolated spots where Labour managed to increase its vote UKIP to Conservative switchers easily overwhelmed those Labour gains.

There are some bright spots for Labour. Even though they won no seats in Worthing the party almost doubled its vote to 21%; and added 6 points to their vote in Adur. In the subsequent general election the rapid demographic changes that have turned adjoining Hove from a safe Conservative to safe Labour seat look to be exerting the same pressure, for the first time, on Worthing East and Shoreham.

Wiltshire



The last of the giant county-wide (though excluding Swindon) unitary councils where yet again the Conservatives benefit from its sheer size: 98 seats is Wiltshire.

When Wiltshire County Council included Swindon, Labour could win as many as 20 seats or more here. But with Swindon excluded the party has very few opportunities: strong in parts of Salisbury; it can win wards in Devizes and even Marlborough at times - but that is pretty much it. In 2009 and 2017 Labour hasn't even been able to win a vote share greater than 10%. This is the hardest county council for Labour to win: they'd need to win every single one of the seats they contested in 2017 to take control, and that simply is never going to happen.

The Lib Dems have much greater potential as they are very strong in the west of the county: Chippenham, Malmesbury, Corsham, Melksham, Warminster and Westbury. They also win a seat in Royal Wootton Bassett: the town Britain's war dead are repatriated to and honoured by its residents and tourists.

Until 2017 the Lib Dems also did well in the Wylde Valley just west of Salisbury, and they have some strength in that city too. In 2017 they added more than 6 percentage points to their vote but distributed it far less effectively and so won seven fewer seats.

Until this council is slimmed down, the Conservatives will go on winning landslide majorities with, usually, less than half the vote.

Worcestershire



The removal of Herefordshire from the uncomfortably amalgamated county of Hereford and Worcester is the only example of the emergence of unitary authorities benefiting Labour in the county they were removed from. And here only a very little, Labour being even weaker in Herefordshire than Worcestershire.

There is a decent base for Labour in this county: their vote is growing in Worcester; in even years they win the vast majority of seats in the new town of Redditch; they have considerable votes in Bromsgrove - both the town itself and the more rural district - and in Kidderminster. In a very good year they can win at least one of the Droitwich wards. When they capture a majority of the wards in all these places you can expect Worcestershire to be a hung council.

The Greens are also establishing themselves in the county. Originally they were strongest in somewhat bohemian Malvern on the western edge of the county; but more recently they have started doing well in Worcester - depriving the Tories of their majority on that district council in 2016.

The Lib Dems traditionally do best in the Worcestershire section of the Cotswolds: places like Broadway and Evesham; as well as the southern half of Malvern Hills district. But Labour and the Lib Dems are not currently doing all that well.

In Worcester Labour went from parity with the Tories in 2013 to 14 point behind. In Redditch Labour gained four percentage points - but the Conservatives gained 18. From a remarkably good outcome of less than six points behind in Bromsgrove (the constituency having the same boundaries as the district) in 2013, they trailed by more than 20% in 2017. The Lib Dems polled just 13% in 2017; from 1993 till 2005 they polled well in excess of 20%, and won as many as 14 county seats.

It says something about Labour's weakness in county elections that this is now their eighth target: they need a 15% swing to win a majority here, something they have never achieved.

Doncaster



The metropolitan district of Doncaster has been slotted into the county council electoral cycle by the Local Government Boundary Commission having chosen to move to all-out elections instead of the elections-by-thirds that all other Mets operate on (for now).

The convincing Labour majority of 31 belies a relatively weak vote share: just 38% (their lowest being 29% in 2008; their highest 69.5% in 1995). As with Durham Labour can "get away with" such a low vote share because the other established parties are incredibly weak: the Conservative vote is polarised in three outer wards; the Lib Dems fielded just three candidates; UKIP polled as high as 31% in 2014 but their vote was evenly spread and were unable to gain a decent foothold.

The Yorkshire Party fielded five candidates here for the first time and did very well for a new party, polling from seventeen to twenty six percent.

City of London



The common council of the Corporation of the City of London is an institution like no other. With one hundred councilmen and a resident population of around 6,000 that works out at a ratio of 60 electors to every councilman. But resident electors are not the principal electorate here: businesses get votes in whichever ward they are based. And the City votes for its council in March.

For the first time in its history Labour won seats in an all-out election: two in the Tower Hamlets border ward of Portsoken; two in Cripplegate ward, which includes a chunk of the Barbican and the Golden Lane council estate; and one (elected unopposed) in Aldersgate, which covers the other end of the Barbican estate.

A third of councilmen were elected unopposed - a somewhat higher proportion than in 2013; but the biggest battle took place in ten-member Faringdon Without ward, where 22 candidates, arranged in at least two slates, battled it out. This is notionally why "others" have 10 seats here: one set of independents registered a political party (Temple and Faringdon Together) to help them stand out on the rather long ballot paper. Essentially though, Labour's team of five faces 95 independents.

Control of England's counties: 1973-2017

	73	77	81	85	89	93	97	01	05	09	13	17
Avon	Grey	Blue	Red	Grey	Grey							
Bedfordshire	Grey	Blue	Grey	Grey	Grey	Grey	Blue					
Berkshire	Grey	Blue	Grey	Blue	Blue	Grey						
Buckinghamshire	Blue	Blue	Blue	Blue	Blue	Blue	Blue	Blue	Blue	Blue	Blue	Blue
Cambridgeshire	Grey	Blue	Blue	Grey	Blue	Grey	Blue	Blue	Blue	Blue	Grey	Blue
Cheshire	Grey	Blue	Grey	Grey	Grey	Grey	Grey	Blue	Blue			
Cleveland	Red	Blue	Red	Red	Red	Red						
Cornwall	Olive	Olive	Olive	Grey	Grey	Yellow	Grey	Grey	Yellow	Grey	Grey	Grey
Cumbria	Grey	Blue	Red	Grey	Grey	Grey	Red	Grey	Grey	Grey	Grey	Grey
Derbyshire	Red	Blue	Red	Red	Red	Red	Red	Red	Red	Blue	Red	Blue
Devon	Blue	Blue	Blue	Grey	Blue	Grey	Yellow	Grey	Yellow	Blue	Blue	Blue
Dorset	Blue	Blue	Blue	Blue	Blue	Grey	Grey	Blue	Blue	Blue	Blue	Blue
Durham	Red	Red	Red	Red	Red	Red	Red	Red	Red	Red	Red	Red
East Sussex	Blue	Blue	Blue	Grey	Blue	Grey	Grey	Blue	Blue	Blue	Grey	Blue
Essex	Blue	Blue	Blue	Grey	Blue	Grey	Blue	Blue	Blue	Blue	Blue	Blue
Gloucestershire	Grey	Blue	Grey	Grey	Grey	Grey	Grey	Blue	Blue	Blue	Grey	Blue
Greater London	Red	Blue	Red	Red								
Greater Manchester	Red	Blue	Red	Red								
Hampshire	Grey	Blue	Blue	Grey	Blue	Grey	Blue	Blue	Blue	Blue	Blue	Blue
Hertfordshire	Grey	Blue	Blue	Grey	Blue	Grey	Grey	Blue	Blue	Blue	Blue	Blue
Humberside	Red	Blue	Red	Grey	Red							
Isle of Wight	Olive	Blue	Yellow	Yellow	Yellow	Yellow	Grey	Grey	Blue	Blue	Grey	Blue
Kent	Blue	Blue	Blue	Blue	Blue	Grey	Blue	Blue	Blue	Blue	Blue	Blue
Lancashire	Blue	Blue	Red	Grey	Red	Red	Red	Red	Red	Blue	Grey	Blue
Leicestershire	Grey	Blue	Grey	Grey	Grey	Grey	Grey	Blue	Blue	Blue	Blue	Blue
Lincolnshire	Grey	Blue	Blue	Blue	Blue	Grey	Blue	Blue	Blue	Blue	Grey	Blue
Merseyside	Red	Blue	Red	Red								
Norfolk	Blue	Blue	Blue	Blue	Blue	Grey	Grey	Blue	Blue	Blue	Grey	Blue
North Yorkshire	Grey	Blue	Blue	Grey	Grey	Grey	Grey	Blue	Blue	Blue	Blue	Blue
Northamptonshire	Red	Blue	Grey	Grey	Grey	Red	Red	Red	Blue	Blue	Blue	Blue
Northumberland	Grey	Grey	Red	Grey	Red	Red	Red	Red	Red	Grey	Grey	Grey
Nottinghamshire	Red	Blue	Red	Red	Red	Red	Red	Red	Red	Blue	Red	Grey
Oxfordshire	Blue	Blue	Blue	Grey	Grey	Grey	Grey	Grey	Blue	Blue	Grey	Grey
Shropshire	Grey	Blue	Grey	Grey	Grey	Grey	Grey	Grey	Blue	Blue	Blue	Blue
Somerset	Blue	Blue	Blue	Grey	Blue	Yellow	Yellow	Grey	Yellow	Blue	Blue	Blue
South Yorkshire	Red	Red	Red	Red								
Staffordshire	Red	Blue	Red	Red	Red	Red	Red	Red	Red	Blue	Blue	Blue
Suffolk	Blue	Blue	Blue	Blue	Blue	Grey	Grey	Grey	Blue	Blue	Blue	Blue
Surrey	Blue	Blue	Blue	Blue	Blue	Grey	Blue	Blue	Blue	Blue	Blue	Blue
Tyne and Wear	Red	Red	Red	Red								
Warwickshire	Grey	Blue	Grey	Grey	Blue	Grey	Grey	Grey	Grey	Blue	Grey	Blue
West Midlands	Red	Blue	Red	Red								
West Sussex	Blue	Blue	Blue	Blue	Blue	Grey	Blue	Blue	Blue	Blue	Blue	Blue
West Yorkshire	Red	Blue	Red	Red								
Wiltshire	Grey	Blue	Blue	Grey	Grey	Grey	Grey	Blue	Blue	Blue	Blue	Blue
Worcestershire	Grey	Blue	Blue	Blue	Grey	Grey	Grey	Grey	Blue	Blue	Blue	Blue

Overview of the 2017 results: seats won

	Con	Lab	LD	UKIP	Grn	Ind	Oth
Buckinghamshire	41	1	4			3	
Cambridgeshire	36	7	15			3	
Cornwall	46	5	37			30	4
Cumbria	37	26	16			5	
Derbyshire	37	24	3				
Devon	42	7	7		1	3	
Dorset	32	1	11		2		
Durham	10	74	14			25	3
East Sussex	30	4	11			5	
Essex	56	6	7		1	1	3
Gloucestershire	31	5	14		2	1	
Hampshire	56	2	19			1	
Hertfordshire	51	9	18				
Isle of Wight	25	1	2		1	11	
Kent	67	5	7		1		1
Lancashire	46	30	4	1	1	2	
Leicestershire	36	6	13				
Lincolnshire	58	6	1			5	
Norfolk	55	17	11			1	
North Yorkshire	55	4	3			10	
Northamptonshire	43	13	1				
Northumberland	33	24	3			7	
Nottinghamshire	31	23	1			11	
Oxfordshire	31	14	13			4	1
Shropshire	49	8	12		1	3	1
Somerset	35	3	12		2	3	
Staffordshire	51	10				1	
Suffolk	52	11	5		3	4	
Surrey	60	1	9		1	2	8
Warwickshire	36	10	7		2	2	
West Sussex	56	5	9				
Wiltshire	68	3	20			7	
Worcestershire	40	10	3		2	1	1
Doncaster	7	43				5	
City of London		5				95	10

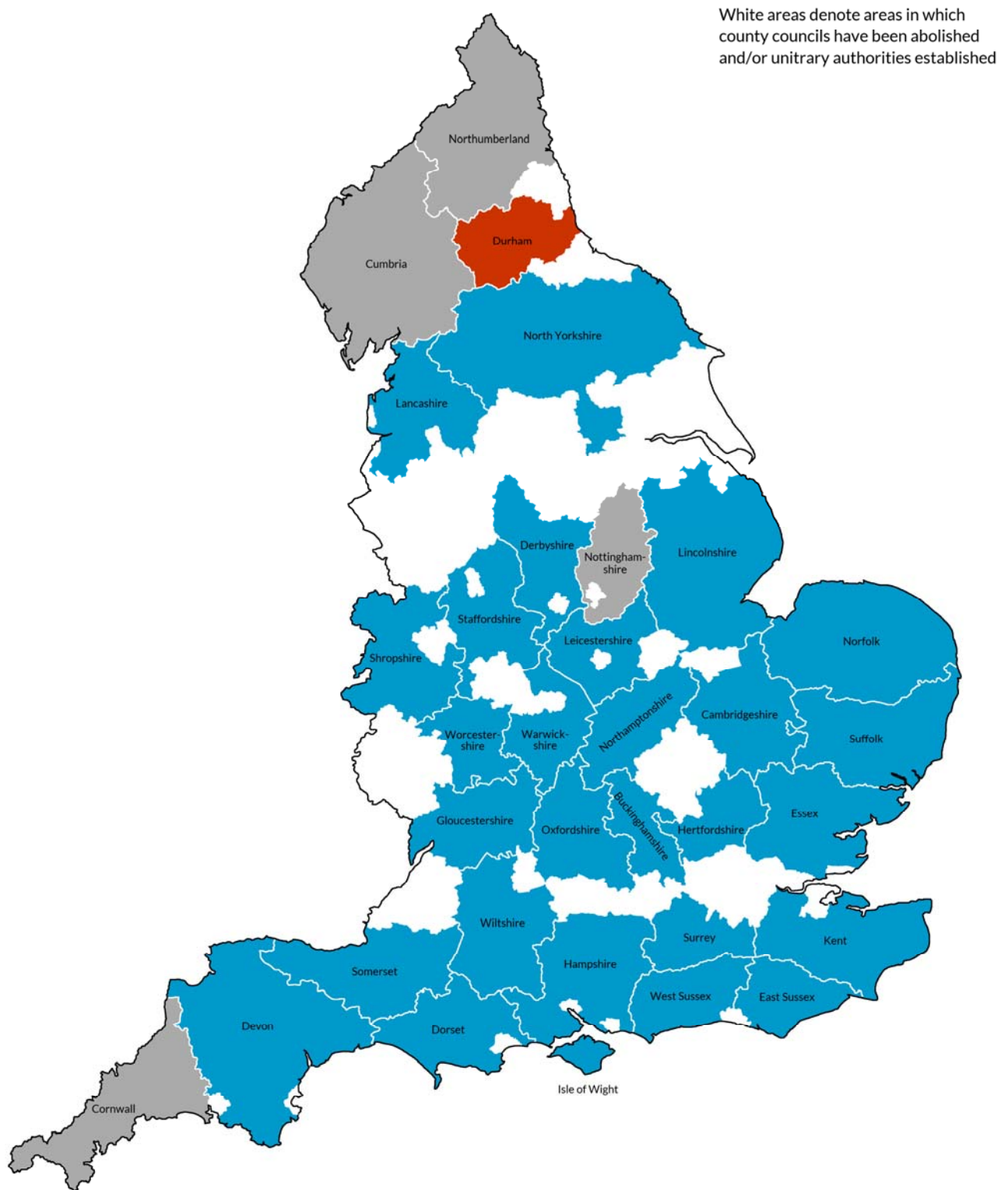
Overview of the 2017 results: vote share

	Con	Lab	LD	UKIP	Grn	Ind	Oth
Buckinghamshire	53.1%	13.6%	18.6%	6.0%	3.6%	5.1%	0.0%
Cambridgeshire	40.2%	18.0%	29.9%	3.5%	4.3%	4.1%	0.0%
Cornwall	35.1%	7.8%	29.6%	1.3%	2.1%	20.6%	3.6%
Cumbria	44.3%	26.3%	17.9%	2.0%	4.0%	5.5%	0.0%
Derbyshire	44.1%	35.9%	11.8%	4.4%	1.9%	1.8%	0.1%
Devon	44.2%	14.8%	21.5%	4.5%	5.8%	6.8%	2.4%
Dorset	52.3%	13.7%	24.1%	4.1%	5.0%	0.8%	0.0%
Durham	19.9%	35.8%	11.4%	3.1%	2.6%	23.5%	3.6%
East Sussex	45.7%	15.6%	22.9%	3.7%	5.7%	6.4%	0.0%
Essex	49.0%	15.9%	14.7%	7.6%	4.6%	3.6%	4.7%
Gloucestershire	45.1%	14.4%	27.4%	3.2%	7.7%	1.3%	0.9%
Hampshire	52.0%	10.6%	27.1%	4.1%	3.2%	1.4%	1.6%
Hertfordshire	46.1%	20.6%	25.2%	3.5%	4.0%	0.4%	0.2%
Isle of Wight	40.7%	10.1%	6.5%	2.0%	13.2%	27.4%	0.0%
Kent	50.7%	18.4%	14.1%	9.4%	5.4%	1.4%	0.6%
Lancashire	44.7%	36.1%	9.1%	3.0%	3.4%	2.4%	1.3%
Leicestershire	50.8%	20.8%	20.5%	5.8%	2.0%	0.1%	0.0%
Lincolnshire	53.5%	18.9%	5.4%	7.5%	1.5%	6.7%	6.6%
Norfolk	48.8%	23.2%	17.4%	6.0%	3.9%	0.7%	0.0%
North Yorkshire	53.6%	15.7%	11.6%	3.2%	5.1%	9.4%	1.4%
Northamptonshire	51.2%	27.8%	12.2%	5.6%	1.9%	0.9%	0.3%
Northumberland	43.9%	27.0%	11.4%	3.0%	2.9%	11.9%	0.0%
Nottinghamshire	39.4%	32.7%	7.9%	5.4%	1.7%	9.6%	3.4%
Oxfordshire	40.9%	22.4%	24.0%	0.7%	7.4%	3.6%	0.9%
Shropshire	47.7%	14.0%	22.3%	1.1%	7.2%	6.2%	1.6%
Somerset	47.1%	9.4%	30.7%	2.9%	5.0%	4.9%	0.0%
Staffordshire	54.1%	28.1%	4.9%	5.7%	4.7%	2.2%	0.4%
Suffolk	46.3%	20.7%	13.8%	6.0%	8.2%	5.0%	0.0%
Surrey	48.5%	9.4%	22.8%	5.0%	4.2%	1.4%	8.7%
Warwickshire	49.7%	23.8%	16.1%	1.7%	7.5%	0.5%	0.6%
West Sussex	51.3%	15.5%	19.2%	6.3%	5.1%	2.4%	0.2%
Wiltshire	52.2%	9.1%	26.5%	0.6%	2.4%	8.5%	0.7%
Worcestershire	47.8%	21.3%	12.6%	4.8%	7.1%	3.5%	2.9%
Doncaster	25.2%	37.8%	0.5%	13.6%	3.8%	8.0%	11.2%

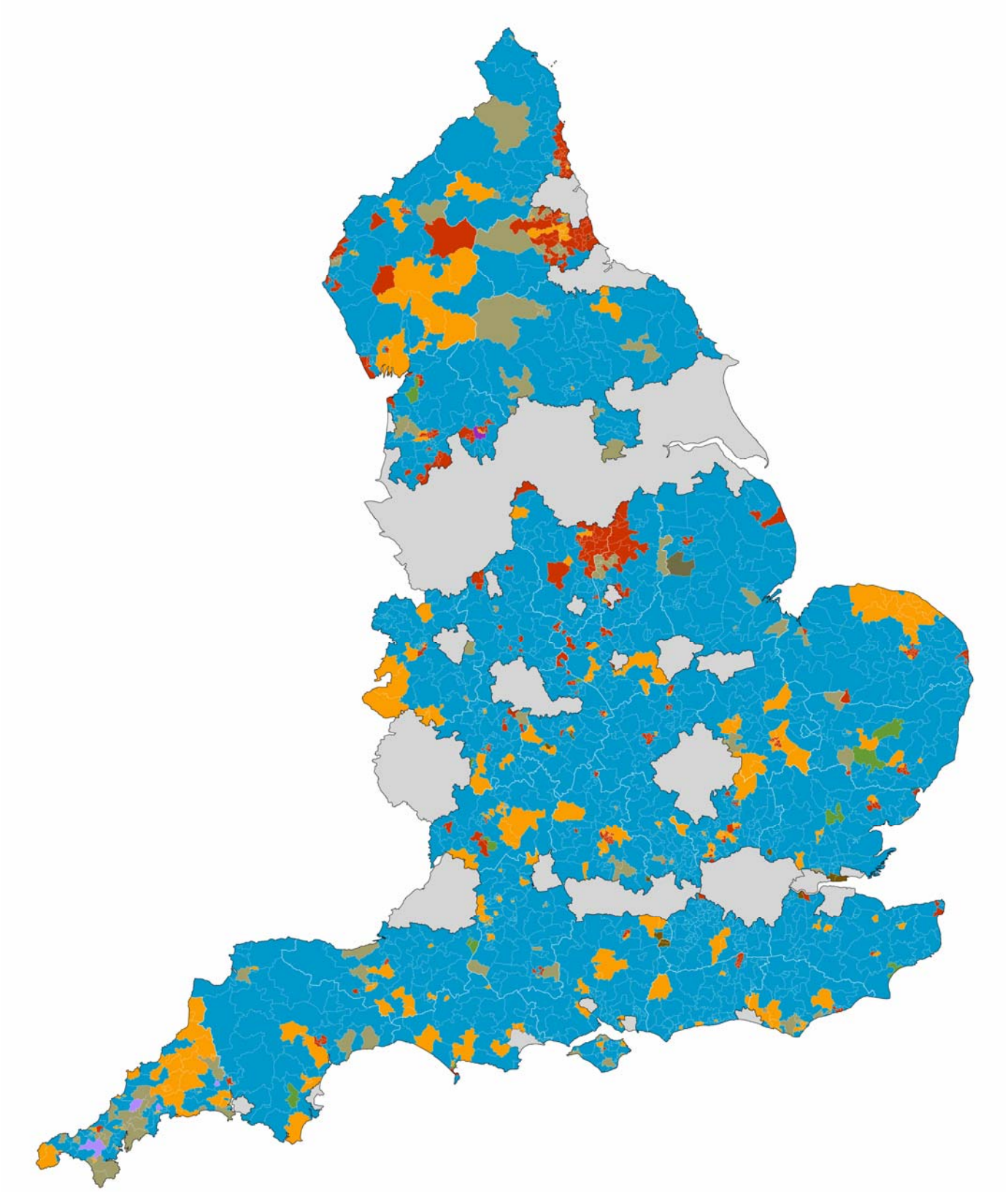
Overview of the 2017 results: candidates fielded

	Con	Lab	LD	UKIP	Grn	Ind	Oth
Buckinghamshire	49	49	47	41	23	10	
Cambridgeshire	61	61	60	21	32	13	2
Cornwall	119	58	123	21	21	84	23
Cumbria	84	77	42	23	56	19	
Derbyshire	64	63	64	38	28	11	2
Devon	60	60	58	40	44	18	6
Dorset	46	45	37	21	20	2	
Durham	76	126	49	14	17	82	20
East Sussex	50	49	50	27	41	10	1
Essex	75	75	72	59	54	13	14
Gloucestershire	53	44	51	29	41	5	1
Hampshire	78	77	75	48	49	7	10
Hertfordshire	78	78	78	53	64	4	11
Isle of Wight	40	30	18	10	25	33	
Kent	81	80	76	70	64	16	7
Lancashire	84	83	50	36	39	11	12
Leicestershire	55	55	53	43	19	3	1
Lincolnshire	70	68	37	43	24	24	18
Norfolk	84	84	74	55	33	5	
North Yorkshire	72	65	40	24	38	17	6
Northamptonshire	57	57	57	37	20	3	2
Northumberland	67	66	45	23	16	28	
Nottinghamshire	57	64	52	42	21	18	10
Oxfordshire	63	63	63	11	55	7	1
Shropshire	73	33	48	9	37	14	
Somerset	55	51	55	24	32	12	1
Staffordshire	62	61	32	40	48	9	4
Suffolk	74	75	69	48	55	19	
Surrey	81	75	81	58	59	9	18
Warwickshire	57	56	36	17	57	3	3
West Sussex	70	68	69	59	57	12	5
Wiltshire	98	72	89	8	25	26	4
Worcestershire	57	53	52	41	56	8	12
Doncaster	28	55	3	19	12	9	16
City of London		8				126	10

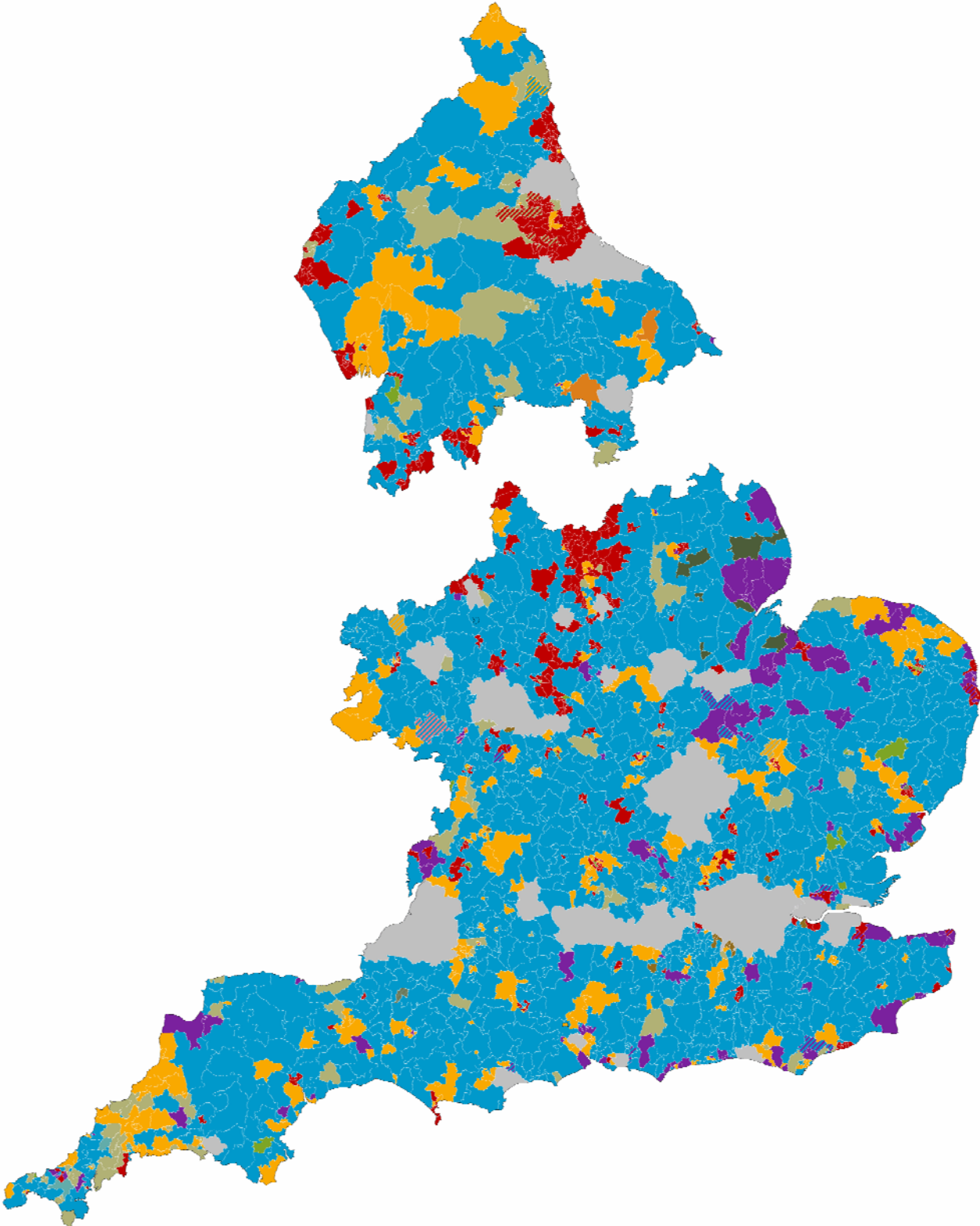
Control of county councils 2017



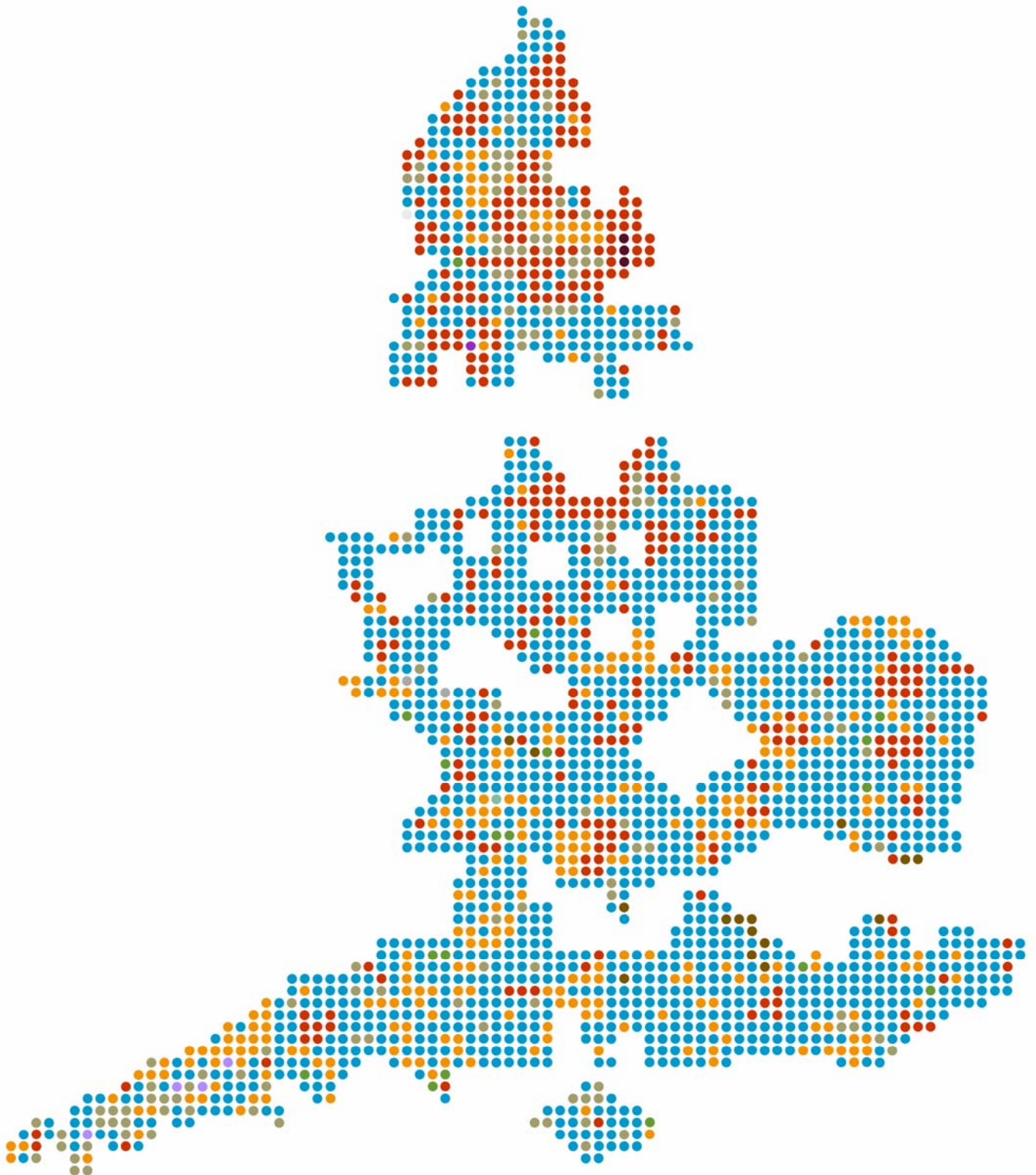
2017 ward map



2013 ward map



Proportional map



The 2021 battleground

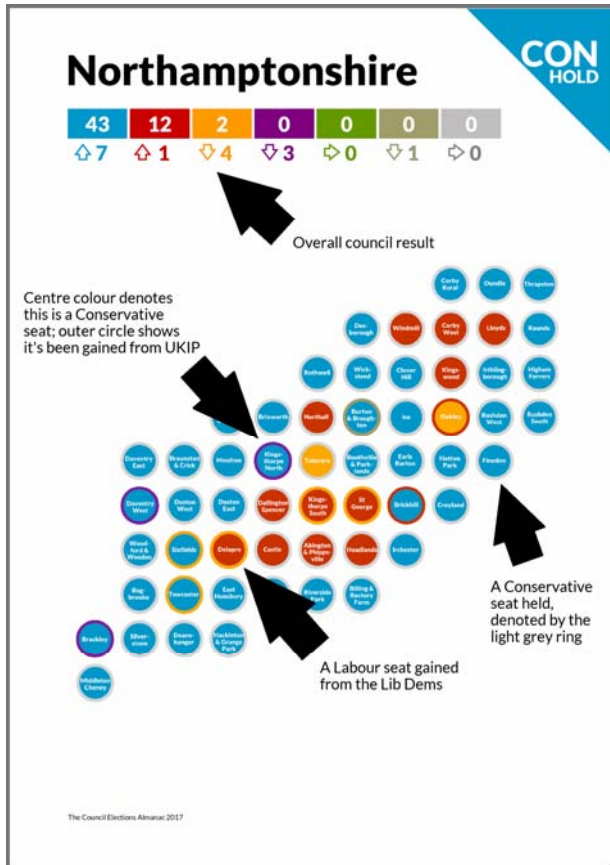
	Swing to Conservatives	Swing to Labour	Swing to Liberal Democrats
0.0%			
0.1%	Con gain Northumberland		
0.1%	Con gain Oxfordshire		
1.5%	Con gain Nottinghamshire		
2.1%		Lab gain Derbyshire	
2.6%	Con gain Cumbria		
5.3%	Con gain Cornwall		
6.4%		Lab gain Lancashire	
7.6%			LD gain Somerset
8.6%		Lab gain Northumberland	
9.3%		Lab gain Nottinghamshire	
9.5%			LD gain Cambridgeshire
9.5%			LD gain Cornwall
11.7%		Lab gain Cumbria	
12.7%		Lab gain Norfolk	
13.7%		Lab gain Northamptonshire	
14.4%			LD gain Gloucestershire
14.9%		Lab gain Worcestershire	
15.2%		Lab gain Suffolk	
15.5%		Lab gain Cambridgeshire	
15.5%		Lab gain Staffordshire	
16.3%		Lab gain Warwickshire	
16.7%			LD gain Devon
17.6%		Lab gain Kent	
17.9%			LD gain Hertfordshire
18.1%		Lab gain Hertfordshire	
18.3%			LD gain Dorset
18.4%		Lab gain Oxfordshire	
18.5%			LD gain Oxfordshire
18.6%			LD gain Hampshire
18.7%			LD gain Wiltshire
19.3%			LD gain Kent
19.7%			LD gain Surrey
19.7%			LD gain West Sussex
19.8%			LD gain East Sussex
20.1%		Lab gain West Sussex	
20.9%		Lab gain Somerset	
21.1%		Lab gain Gloucestershire	
21.1%		Lab gain Lincolnshire	
21.2%		Lab gain Devon	
21.3%			LD gain Buckinghamshire
21.5%			LD gain Worcestershire
21.7%		Lab gain Buckinghamshire	
22.0%		Lab gain Essex	
22.0%		Lab gain North Yorkshire	
22.6%			LD gain Derbyshire
22.6%			LD gain Nottinghamshire
22.6%			LD gain Essex
22.9%		Lab gain East Sussex	
23.1%		Lab gain Surrey	
23.2%			LD gain Norfolk
23.3%			LD gain Suffolk
23.7%			LD gain Cumbria
23.8%		Lab gain Dorset	
24.0%		Lab gain Hampshire	
24.2%			LD gain Northamptonshire
25.3%			LD gain Northumberland
26.1%			LD gain Warwickshire
26.9%		Lab gain Wiltshire	
29.7%			LD gain North Yorkshire
29.8%			LD gain Lancashire
33.7%			LD gain Staffordshire
34.3%			LD gain Lincolnshire
35.3%			LD gain Shropshire

Labour did not field enough candidates in 2017 to make winning control of Cornwall and Shropshire calculable

Guide to results

County results are presented alphabetically: they are not sorted into county councils and county-wide unitary authorities. Doncaster, which has been somewhat bizarrely added to the county council cycle, now it has switched to quadrennial elections, follows the county results; then, finally, there is the result of the election to the Common Council of the Corporation of the City of London which elected in March of this year.

Each set of results follows a standard format.



There is a frontsheet with the topline council result, its change status, and a seat (or proportional) map. Seat maps not only make every councillor's seat the same size, ironing out the skew of geographic maps which give much greater prominence to sparsely-populated rural areas at the expense of densely-populated urban ones; but they also present multi-member wards more easily. The drawback is that the seats will often be relocated some distance from where they actually are in the county. There are not many multi-member wards in this round of elections but there are some. I have designed them so that they also show which seats changed hands. Where the outer ring is grey this denotes no change in party allegiance. If the outer ring is coloured this colour denotes which party the seat was gained from.

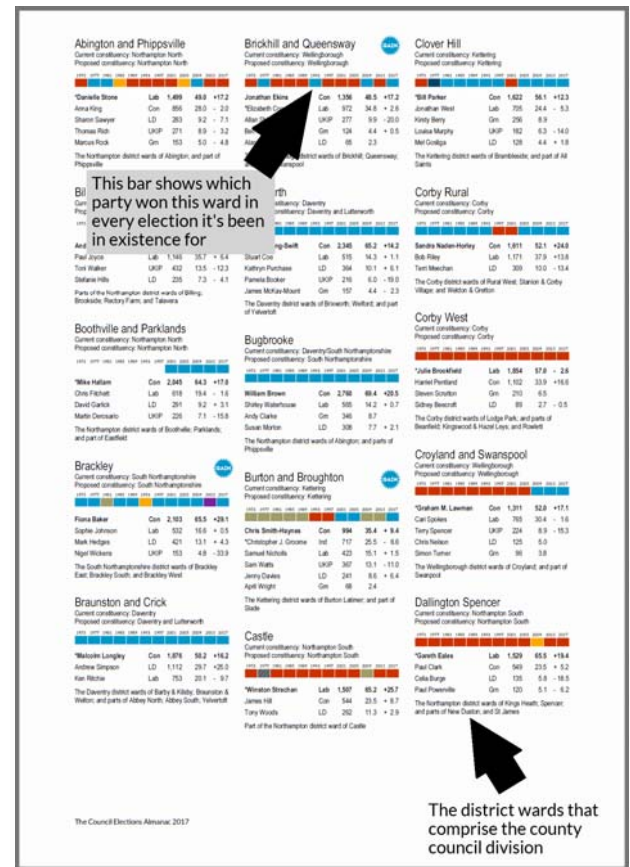
The subsequent page/s prior to the results themselves include a table of which seats changed hands; a table of every result (in

terms of seats and vote share) since the county councils were created in 1973; a table showing the 2017 results broken down by constituent district councils within the county and a chart showing how many candidates obtained vote shares by decile. Space limitations sometimes displace some of these tables elsewhere but they are all there!

I have then produced the geographic/political map of the county. To provide as big an image as possible sometimes I have presented this map landscape across a page.

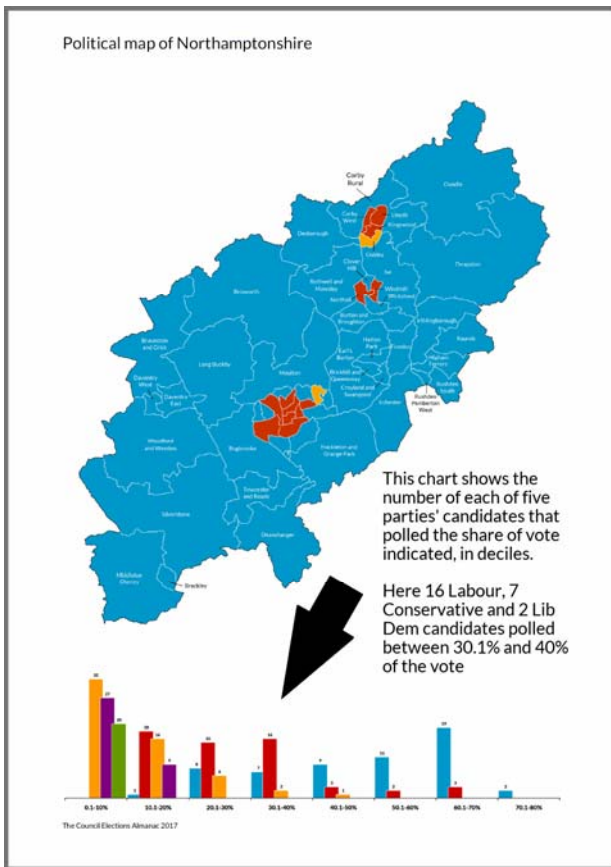
There then follow the ward-by-ward election results themselves, alphabetically: not by district. These include the vote, percentage vote and percentage change on the last election in 2013.

In multi member wards I provide a vote share for every candidate. This is calculated by assuming every party stands a full slate of candidates in each ward even when they do not. This adjustment ensures that party vote shares equal 100% and has the advantages of providing a vote share for everyone who stands and, I believe, better reflects the true standing of a party than simply taking the top candidate's share, which may be distorted by a personal vote.



Each ward has a coloured "history bar" that denotes which party has won the ward at each election back, where possible to 1973. Where it is not possible to trace a ward's lineage back that far, it

starts from whichever election I have found it credible to begin from. I have also recorded which constituency (or constituencies) the county division lies within; and the name of the initial proposed constituency the Boundary Commission for England has announced in its current review.



Summary of results: Northamptonshire

Year	Exc	UKIP	Con	Lab	LD	UKIP	Gre	Ind	Other
2017	9,541	335	280	890	92	89	50		
2013	9,524	292	500	318	163	121	98		
2013	10,497	298	334	293	114	258			
2017	8,883	342	643	194	92	71			
2013	8,848	287	473	210	63	219	28		
2017	10,066	320	455	146	131	48			
2013	10,211	258	364	161	88	387			
2017	9,688	387	502	203	297				
2013	9,228	321	340	298	47	315			
2017	9,427	297	485	348	23	99	44		
2013	9,150	305	313	322		299	39	25	
2017	9,154	393	452	143	103	60	44		
2013	9,080	363	510	132	40	250	67		
2017	9,845	405	594	142	77	87			
2013	10,261	350	489	135	56	320			
2017	9,101	368	354	184	86	121	24	26.5	34.1
2013	8,203	286	240	134	22	241			
2017	9,479	245	235	652	113				
2013	9,675	211	148	395	84	134	214	2.5	
2017	8,472	334	561	244	44	63	89		
2013	9,020	309	432	297	26	203	43		4.2
2017	8,094	383	521	279	300				
2013	8,593	298	283	243	234	244			
2017	9,798	333	319	570	27	65			
2013	9,994	322	173	596	32			12.8	7.0
2017	9,688	261	520	304	50	89	58		
2013	8,889	281	379	320	47	242			6.0
2017	8,330	284	235	655	58	5.1			
2013	8,675	234	183	461	243		11.3		
2017	7,577	302	418	313	70	28.0			2.6
2013	7,458	276	436	258					
2017	9,502	288	399	387	79	13.5			
2013	9,425	226	321	309	31	33.9			
2017	8,844	340	679	192	128				
2013	8,100	334	630	248	12.2				
2017	8,545	325	293	562	249	5.8			3.7
2013	8,990	275	251	381	364				12.4
2017	10,317	366	420	365	123	9.2			
2013	10,195	353	282	170	34	17.7			26.5
2017	9,325	312	476	319	44				56.1
2013	9,236	289	189	189					3.7
2017	7,552	336	608	212	66	7.0	4.4		
2013	6,944	275	618	253	129				
2017	10,159	387	700	257	43				
2013	9,784	393	460	209	48	28.4			
2017	9,331	333	596	184	88	8.5			
2013	9,380	292	412	173	63	28.3	7.0		
2017	10,230	297	488	350	74	6.6			
2013	9,106	319	340	325	36	29.9			
2017	9,328	348	740	140	120				
2013	10,032	368	423	122	45				
2017	10,462	331	597	224	64	7.1	4.5		
2013	10,150	325	396	235	27	26.8	3.4		4.0
2017	9,796	363	298	351	238	11.3			
2013	8,664	313	146	295	122	26.9	5.4		1.3
2017	9,411	312	601	188	112	9.9			
2013	9,307	294	442	144	43	26.0			
2017	8,766	347	452	251	53	6.8			
2013	8,561	404	413	358	22.8				

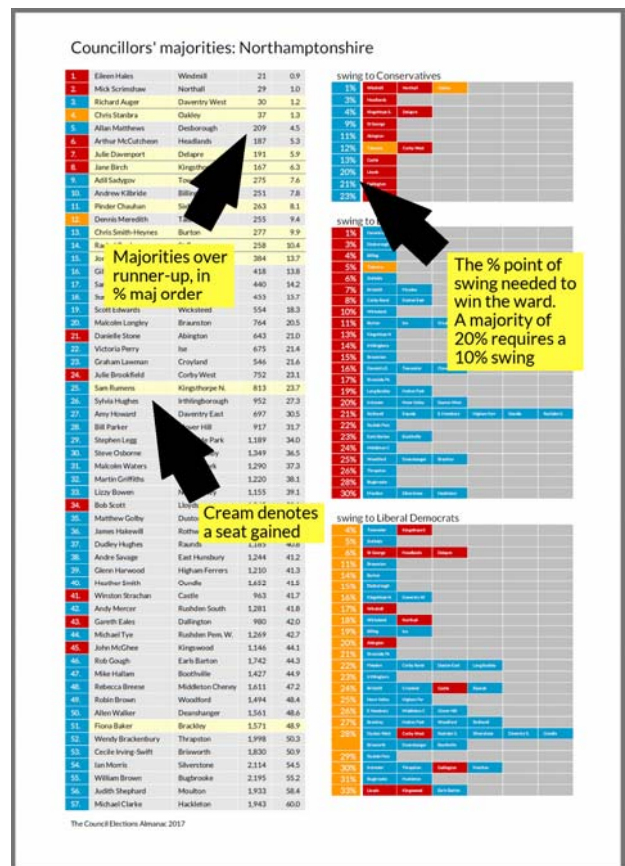
The Council Elections Almanac 2017

Beneath each result I list the district wards the county division comprises and, if there has been a boundary review, the name of the predecessor ward I have paired this new ward to - where that is not self-evident.

Following the results there is the summary of results table, which provides ward electorates, percentage turnout and a comparison between the vote shares won in 2017 and 2013.

To complete each county's set of results there is a table of councillors' majorities ordered by percentage majority. The cream-shaded rows on this table denote gained seats. Also on this page are battleground tables - effectively swingometers - which set out the swing needed for Conservatives, Labour and Liberal Democrats to gain the seats they did not win in 2017 - but only those they contested.

To the back of this book can be found a comparison of how the 2017 county council results broke down by parliamentary constituency compared to the actual general election results a month later. There is also every local by-election that occurred in the authorities that elected this year from 2013 to 2017. Finally there is an index of every candidate who contested this year's elections.



Key to party abbreviations

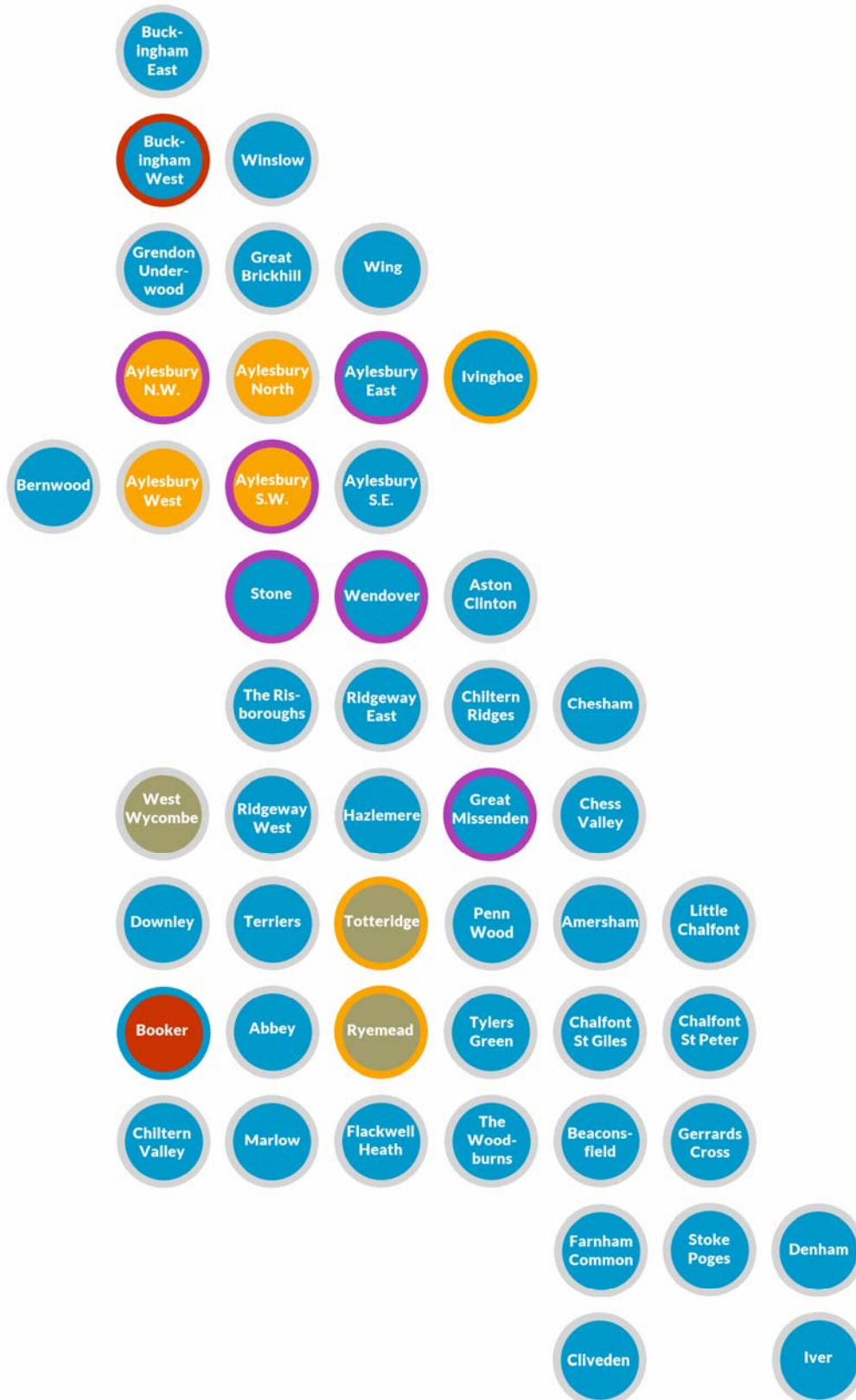
BD	British Democrats	EMRA	Esher and Molesey Residents Association (Surrey)
BNP	British National Party	EW Ind	East Wycombe Independent (Buckinghamshire)
Brit R	British Resistance	FUHBWC	Fighting Unsustainable Housing Because We Care (Essex)
Christ	Christian Party "Proclaiming Christ's Lordship"	Far R	Farnham Residents (Surrey)
Con	Conservative Party	FR	Fylde Ratepayers (Lancashire)
ED	English Democrats	GGG	Guildford Greenbelt Group (Surrey)
Fed	Federalist Party	HFCE	Hucknall First Community Forum (Nottinghamshire)
Grn	Green Party	HRG	Henley Residents Group (Oxfordshire)
Ind	Independent candidate	HVS	Hersham Village Society (Surrey)
ICHC	Independent Community Health Campaign	IEDA	Independent East Devon Alliance (Devon)
JACP	Justice and Anti-Corruption Party	ILRA	Independent Loughton Residents Association (Essex)
Lab	Labour Party (also Labour and Co-operative)	Ind Net	Independent Network (Cambridgeshire)
L	Liberal Party	L Ind	Lincolnshire Independents
LD	Liberal Democrats	L Res	Local Resident - Putting The People First (Staffordshire)
MK	Mebyon Kernow (Cornwall)	Mex	Working for Mexborough, the forgotten town (Doncaster)
NEP	North East Party	MIF	Mansfield Independent Forum (Nottinghamshire)
NF	National Front	MRA	Molesey Residents Association (Surrey)
No desc	No description	NSOS	Northampton Save Our Services (Northamptonshire)
OMRL	Official Monster Raving Loony	NTRA	Nork and Tattenhams Residents Association (Surrey)
Patria	Patria	OWL	Our West Lancashire (Lancashire)
Peace	Peace Party	PABG	People Against Bureaucracy Group (Gloucestershire)
Pirate	Pirate Party	R Ind	Rayleigh Independents (Essex)
SDP	Social Democrat Party	RAEE	Residents Associations of Epsom and Ewell (Surrey)
SP	Socialist Party GB	RDR	Rochford District Independents (Essex)
SN	Something New	RFU	Residents For Uttlesford (Essex)
TUSC	Trade Unionist & Socialist Coalition	RIRG	Runnymede Independent Residents Group
UKIP	United Kingdom Independence Party	SCP	Seaham Community Party (Durham)
WEP	Womens Equality Party	S Ind	Spennymoor Independents (Durham)
YP	Yorkshire Party	SN Ind	St Neots Independent (Cambridgeshire)
		SP Ind	Selston Parish Independents (Nottinghamshire)
		SF	Stratford First (Warwickshire)
		SGRA	Swanscombe and Greenhithe Residents Association (Kent)
		SHRC	Stafford Hospital Referendum Campaign
		SWFI	South Woodham Ferrers Independents (Essex)
		TF	Tendring First (Essex)
		TWCR	Together We Can Reform (Wiltshire)
		W Ind	Wickford Independents (Essex)
		WRA	Whitnash Residents Association (Warwickshire)
		WyRA	Wythall Residents Association (Worcestershire)
		WS Ind	West Suffolk Independents (Suffolk)
		YCMP	Your Community My Priority (Cambridgeshire)

County-specific Independent and Residents Association groupings

A Ind	Ashfield Independents (Nottinghamshire)
Ash Ind	Ashtead Independent (Surrey)
B Ind	Brimington Independent (Derbyshire)
CIIP	Canvey Island Independent Party (Essex)
C Ind	Chesterfield Independent (Derbyshire)
CCH	Community Campaign (Hart) (Hampshire)
CG	Community Group (Doncaster)
D Ind	Derwentside Independent (Durham)
DG	Devizes Guardians (Wiltshire)
DWGR	Dittons and Weston Green Residents (Surrey)

Buckinghamshire

CON
HOLD



Gains and losses

	Gained	Lost
Conservatives	6 Aylesbury East Buckingham West Great Missenden Ivinghoe Stone and Waddesdon Wendover, Halton and Stoke Mandeville	1 Booker, Cressex and Castlefields
Labour	1 Booker, Cressex and Castlefields	1 Buckingham West
Liberal Democrats	2 Aylesbury North West Aylesbury South West	3 Ivinghoe Ryemead and Micklefield Totteridge and Bowerdean
UKIP		6 Aylesbury East Aylesbury North West Aylesbury South West Great Missenden Stone and Waddesdon Wendover, Halton and Stoke Mandeville
Independent	2 Ryemead and Micklefield Totteridge and Bowerdean	

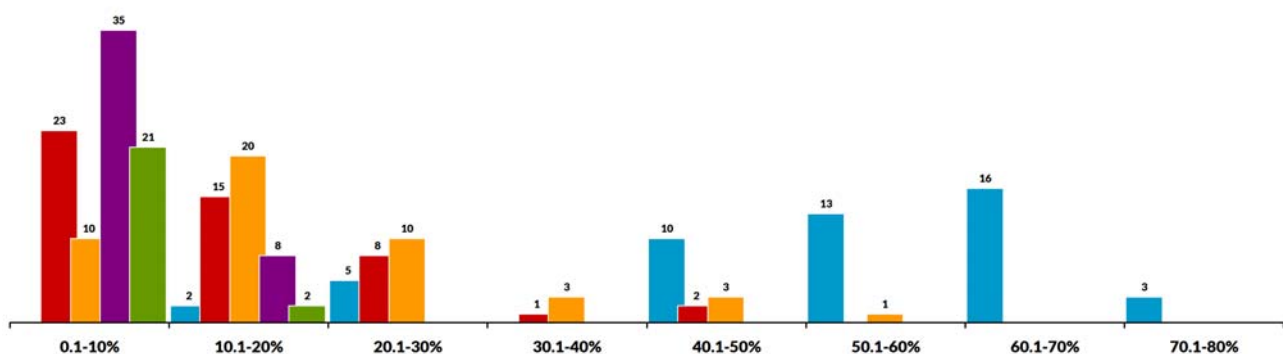
council historic results

	Conservatives		Labour		Liberal Democrats		UKIP		Green		Independents		Others	
	Seats	%votes	Seats	%votes	Seats	%votes	Seats	%votes	Seats	%votes	Seats	%votes	Seats	%votes
17	41	53.1	1	13.6	4	18.6	0	6.0	0	3.6	3	5.1	0	0.0
13	36	41.1	1	11.5	5	14.9	6	26.5	0	1.7	1	3.8	0	0.5
09	46	50.4	0	5.5	11	26.1	0	13.7	0	1.4	0	2.4	0	0.4
05	44	51.0	2	15.0	11	32.1	0	0.0	0	0.3	0	0.3	0	1.2
01	40	47.6	5	21.1	9	28.4	0	0.0	0	0.6	0	2.2	0	0.0
97	38	45.6	5	20.8	9	28.4	0	0.0	0	0.4	1	3.5	1	1.3
93	39	40.5	13	21.6	15	31.2	0	0.0	0	1.4	0	0.0	4	5.3
89	50	49.4	11	20.4	6	20.8	0	0.0	0	3.5	2	2.6	3	3.2
85	47	44.0	15	22.7	9	30.2	0	0.0	0	0.0	0	1.9	1	1.2
81	47	46.2	15	26.6	2	16.6	0	0.0	0	0.5	4	5.7	2	4.4
77	64	63.1	1	19.8	0	8.9	0	0.0	0	0.0	2	5.3	3	2.8
73	36	44.5	18	32.7	4	9.0	0	0.0	0	0.0	11	10.0	1	3.8

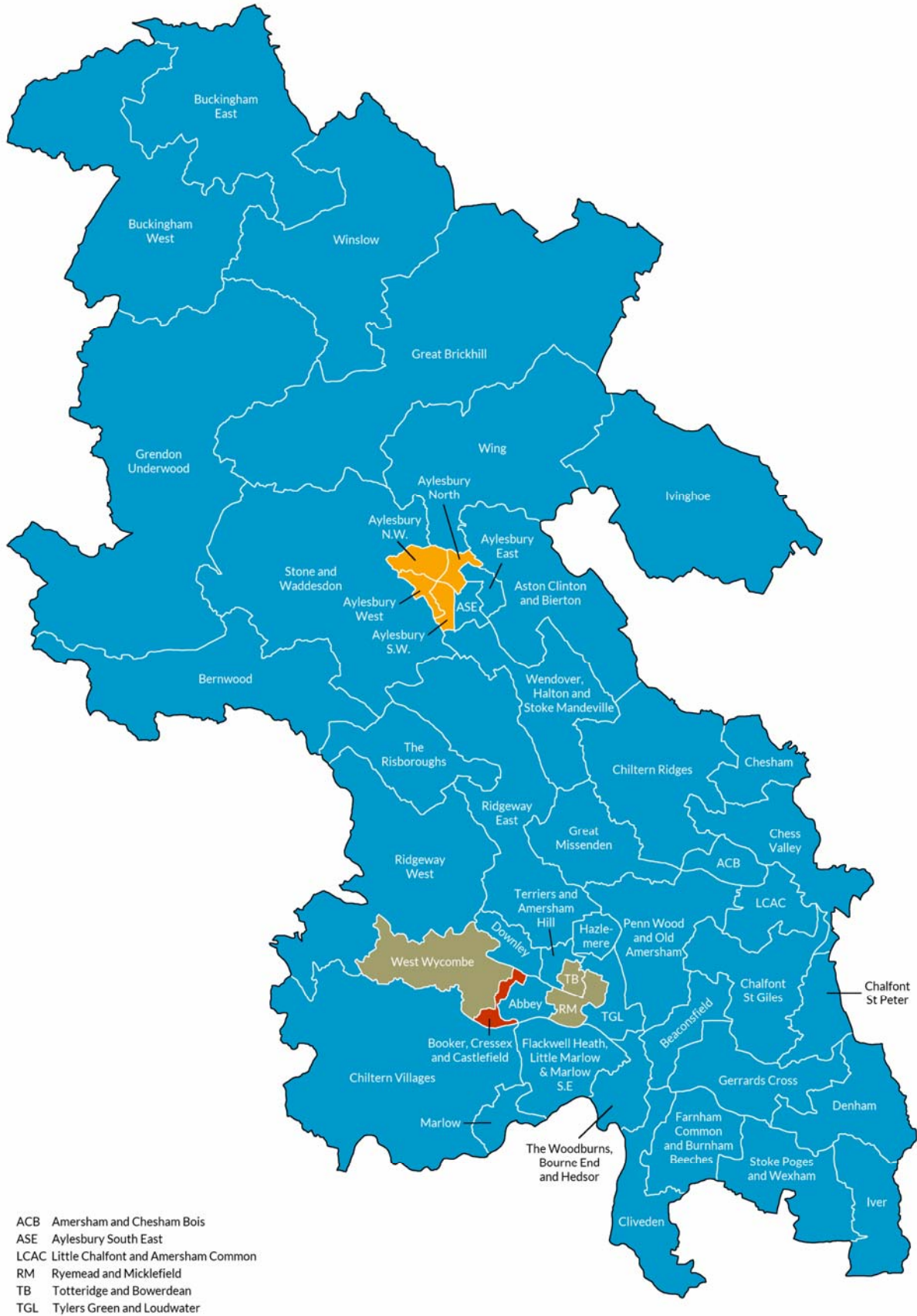
From 1997 the county excluded Milton Keynes

Results by district council

		seats		%		seats		%		seats		%		seats		%	
		seats	%	seats	%	seats	%	seats	%	seats	%	seats	%	seats	%		
Aylesbury Vale	2017	13	46.9	0	15.0	4	21.7	0	8.1	0	2.0	0	6.3				
	2013	8	32.6	1	12.2	3	18.9	5	29.1	0	4.8	0	2.5				
Chiltern	2017	9	60.0	0	9.5	0	22.5	0	5.2	0	0.0	0	2.9				
	2013	8	46.0	0	9.9	0	11.3	1	28.9	0	1.4	0	2.4				
South Buckinghamshire	2017	7	62.5	0	8.8	0	12.9	0	7.3	0	5.3	0	3.2				
	2013	7	51.5	0	3.3	0	12.2	0	28.8	0	4.2	0	0.0				
Wycombe	2017	12	52.1	1	16.7	0	15.2	0	3.7	3	11.0	0	1.3				
	2013	13	43.7	0	14.8	2	13.6	0	22.5	1	4.2	0	1.3				

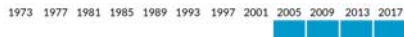


Political map of Buckinghamshire



Abbey

Current constituency: Wycombe
Proposed constituency: Wycombe



Year	Party	Count	%	Change
1973	Con	1,224	50.6	+ 3.3
1977	Lab	801	33.1	+ 9.2
1981	LD	198	8.2	+ 1.9
1985	UKIP	110	4.5	- 18.1
1989	Grn	87	3.6	

The Wycombe district ward of Abbey

Amersham and Chesham Bois

Current constituency: Chesham and Amersham
Proposed constituency: Chesham and Amersham

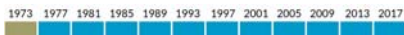


Year	Party	Count	%	Change
1973	Con	1,763	58.9	+ 7.4
1977	LD	844	28.2	+11.3
1981	Lab	259	8.6	- 1.0
1985	UKIP	129	4.3	- 17.7

The Chiltern district wards of Amersham-on-the-Hill and Chesham Bois & Weedon Hill

Aston Clinton and Birtton

Current constituencies: Aylesbury/Buckingham
Proposed constituency: Aylesbury




Year	Party	Count	%	Change
1973	Con	1,765	59.7	+20.5
1977	LD	370	12.5	- 3.5
1981	UKIP	328	11.1	- 25.3
1985	Lab	307	10.4	+ 2.0
1989	Grn	188	6.4	

The Aylesbury Vale district wards of Aston Clinton & Stoke Mandeville and part of Oakfield & Birtton

Aylesbury East

Current constituency: Aylesbury
Proposed constituency: Aylesbury




Year	Party	Count	%	Change
1973	Con	1,374	43.7	+13.5
1977	LD	862	27.4	+ 6.8
1981	UKIP	432	13.7	- 21.9
1985	Lab	355	11.3	- 1.3
1989	Grn	122	3.9	

The Aylesbury Vale district ward of Bedgrove and part of Oakfield & Birtton

Aylesbury North

Current constituency: Aylesbury
Proposed constituency: Aylesbury

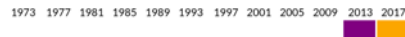


Year	Party	Count	%	Change
1973	LD	1,066	40.6	+ 7.0
1977	Con	577	22.0	+ 1.8
1981	Lab	492	18.7	
1985	UKIP	314	12.0	- 13.3
1989	Grn	176	6.7	

The Aylesbury Vale district wards of Elmhurst and part of Central & Walton

Aylesbury North West

Current constituency: Aylesbury
Proposed constituency: Aylesbury




Year	Party	Count	%	Change
1973	LD	658	29.8	+ 3.9
1977	Con	542	24.5	+10.1
1981	Lab	501	22.7	+ 7.8
1985	UKIP	436	19.7	- 25.1
1989	Grn	72	3.3	

The Aylesbury Vale district wards of Gatehouse and Riverside

Aylesbury South East

Current constituency: Aylesbury
Proposed constituency: Aylesbury




Year	Party	Count	%	Change
1973	Con	1,468	53.5	+13.6
1977	LD	499	18.2	+ 3.6
1981	Lab	394	14.4	+ 1.3
1985	UKIP	248	9.0	- 19.0
1989	Grn	135	4.9	+ 0.4

The Aylesbury Vale district wards of Mandeville & Elm Farm; and part of Central & Walton

Aylesbury South West

Current constituency: Aylesbury
Proposed constituency: Aylesbury




Year	Party	Count	%	Change
1973	LD	851	34.7	+ 2.1
1977	Lab	689	28.1	+ 9.0
1981	Con	526	21.5	+10.3
1985	UKIP	330	13.5	- 21.6
1989	Grn	55	2.2	

The Aylesbury Vale wards of Southcourt; and part of Walton Court & Hawkslade

Aylesbury West

Current constituency: Aylesbury
Proposed constituency: Aylesbury

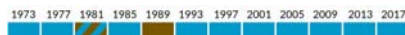


Year	Party	Count	%	Change
1973	LD	1,362	55.8	+14.2
1977	Con	522	21.4	+ 6.4
1981	Lab	322	13.2	+ 1.5
1985	UKIP	237	9.7	- 22.0

The Aylesbury Vale wards of Coldharbour; and part of Walton Court & Hawkslade

Beaconsfield

Current constituency: Beaconsfield
Proposed constituency: Beaconsfield




Year	Party	Count	%	Change
1973	Con	1,828	70.1	+ 9.5
1977	LD	424	16.3	+ 3.0
1981	Lab	179	6.9	
1985	UKIP	175	6.7	- 19.5

The South Buckinghamshire district wards of Beaconsfield North, Beaconsfield West, and part of Beaconsfield South

Bernwood

Current constituency: Buckingham
Proposed constituency: Buckingham




Year	Party	Count	%	Change
1973	Con	1,482	47.4	+ 3.4
1977	Grn	965	30.9	+18.1
1981	Lab	497	15.9	+ 0.2
1985	UKIP	184	5.9	- 15.8

The Aylesbury Vale district wards of Long Grendon; and parts of Haddenham & Stone; and Oakley

Booker, Cressex and Castlefields

Current constituency: Wycombe
Proposed constituency: Wycombe

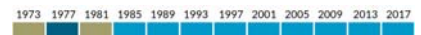


Year	Party	Count	%	Change
1973	Lab	1,608	44.9	+16.6
1977	Con	1,597	44.6	- 2.5
1981	LD	206	5.8	- 1.6
1985	UKIP	169	4.7	- 6.1

The Wycombe district wards of Oakridge & Castlefield and part of Booker & Cressex

Buckingham East

Current constituency: Buckingham
Proposed constituency: Buckingham




Year	Party	Count	%	Change
1973	Con	1,326	55.9	+11.7
1977	Lab	506	21.3	- 2.4
1981	LD	201	8.5	+ 3.9
1985	Grn	120	5.1	
1989	UKIP	119	5.0	- 22.5
1993	Ind	99	4.2	

The Aylesbury Vale district wards of Buckingham North, Luffield Abbey and part of Great Horwood

Buckingham West

Current constituency: Buckingham
Proposed constituency: Buckingham




Year	Party	Count	%	Change
1973	Con	1,593	50.0	+11.8
1977	Lab	1,366	42.9	+ 2.9
1981	LD	124	3.9	- 1.2
1985	Grn	103	3.2	

The Aylesbury Vale district wards of Buckingham South, Tingewick, and parts of Marsh Gibbon, Steeple Claydon

Chalfont St Giles

Current constituency: Chesham and Amersham
Proposed constituency: Chesham and Amersham

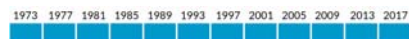


Year	Party	Count	%	Change
1973	Con	1,778	60.9	+15.4
1977	LD	623	21.3	+13.2
1981	UKIP	230	7.9	- 29.7
1985	Lab	169	5.8	- 3.0
1989	Grn	121	4.1	

The Chiltern wards of Seer Green; Chalfont Gold Hill and part of Chalfont St Giles and Penn & Coleshill

Chalfont St Peter

Current constituency: Chesham and Amersham
Proposed constituency: Chesham and Amersham

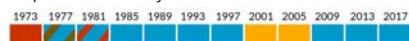


Year	Party	Count	%	Change
2017	Con	2,009	70.5	+15.1
2013	LD	555	19.5	+13.4
2009	Lab	149	5.2	- 1.3
2005	UKIP	138	4.8	-27.2

The Chiltern district wards of Chalfont Austenwood; Chalfont Central; Chalfont Common and part of Ashley Green, Latimer & Chenies

Chesham

Current constituency: Chesham and Amersham
Proposed constituency: Chesham and Amersham

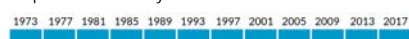


Year	Party	Count	%	Change
2017	Con	1,704	56.4	+19.7
2013	Lab	668	22.1	- 5.1
2009	LD	526	17.4	+ 5.8
2005	UKIP	121	4.0	-15.0

The Chiltern district wards of Newtown; Ridgeway; Vale; and parts of Hilltop & Townsend; and Ashley Green, Latimer and Cherries

Chess Valley

Current constituency: Chesham and Amersham
Proposed constituency: Chesham and Amersham



Year	Party	Count	%	Change
2017	Con	1,557	52.3	+ 4.8
2013	LD	682	22.9	+ 7.5
2009	Lab	388	13.0	+ 2.7
2005	Grn	221	7.4	- 0.2
2001	UKIP	130	4.4	-14.7

The Chiltern district wards of St Mary's & Waterside; and parts of Ashley Green; Latimer & Cherries; and Hilltop & Townsend

Chiltern Ridges

Current constituency: Chesham and Amersham
Proposed constituency: Chesham and Amersham




Year	Party	Count	%	Change
2017	Con	1,815	49.8	+13.0
2013	LD	1,232	33.8	+17.0
2009	Lab	244	6.7	+ 2.0
2005	Grn	175	4.8	- 2.7
2001	UKIP	175	4.8	-29.4

The Chiltern district wards of Asheridge Vale & Lowndes; Cholesbury, The Lee & Bellingdon; Ballinger, South Heath & Chartridge; and part of Little Missenden

Chiltern Villages

Current constituency: Wycombe
Proposed constituency: Wycombe

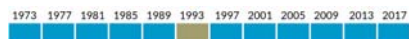


Year	Party	Count	%	Change
2017	Con	2,318	74.9	+17.3
2013	Grn	476	15.4	
2009	Lab	299	9.7	+ 0.1

The Wycombe district wards of Greater Marlow, Hambledon Valley, and part of Chiltern Rise

Cliveden

Current constituency: Beaconsfield
Proposed constituency: Beaconsfield

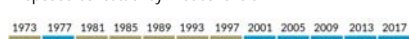


Year	Party	Count	%	Change
2017	Con	1,215	53.8	+13.1
2013	LD	325	14.4	+ 6.6
2009	Lab	309	13.7	+ 0.7
2005	Ind	249	11.0	
2001	UKIP	160	7.1	-31.4

The South Buckinghamshire district wards of Burnham, Lent Rise & Taplow; and part of Burnham Church & Beeches

Denham

Current constituency: Beaconsfield
Proposed constituency: Beaconsfield



Year	Party	Count	%	Change
2017	Con	1,208	58.2	+ 4.8
2013	LD	292	14.1	+ 4.6
2009	UKIP	267	12.9	-24.3
2005	Lab	156	7.5	
2001	Grn	151	7.3	

The South Buckinghamshire district wards of Denham; and parts of Gerrards Cross and Wexham & Fulmer

Downley

Current constituency: Wycombe
Proposed constituency: Wycombe



Year	Party	Count	%	Change
2017	Con	1,314	50.7	+ 7.9
2013	Lab	757	29.2	- 1.3
2009	LD	409	15.8	+ 6.3
2005	UKIP	112	4.3	-13.0

The Wycombe district wards of Downley & Plomer Hill and part of Disraeli

Farnham Common and Burnham Beeches

Current constituency: Beaconsfield
Proposed constituency: Beaconsfield



Year	Party	Count	%	Change
2017	Con	1,476	66.2	+ 7.0
2013	LD	463	20.8	+ 8.7
2009	Lab	149	6.7	
2005	UKIP	140	6.3	-22.4

Parts of the South Buckinghamshire district wards of Burnham Church & Beeches; and Farnham & Hedgerley

Flackwell Heath, Little Marlow and Marlow South East

Current constituency: Beaconsfield
Proposed constituency: Beaconsfield

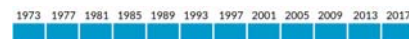


Year	Party	Count	%	Change
2017	Con	1,765	67.2	+16.8
2013	LD	409	15.6	+ 6.9
2009	Lab	272	10.4	+ 1.8
2005	UKIP	180	6.9	-15.5

The Wycombe district wards of Flackwell Heath & Little Marlow; and part of Marlow South East

Gerrards Cross

Current constituency: Beaconsfield
Proposed constituency: Beaconsfield

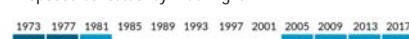


Year	Party	Count	%	Change
2017	Con	1,221	57.3	+10.1
2013	Ind	584	27.4	- 4.0
2009	LD	201	9.4	+ 4.2
2005	Lab	126	5.9	

Parts of the South Buckinghamshire district wards of Beaconsfield South; Farnham & Hedgerley; and Gerrards Cross

Great Brickhill

Current constituency: Buckingham
Proposed constituency: Buckingham

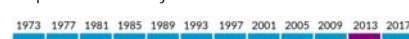


Year	Party	Count	%	Change
2017	Con	1,949	62.5	+12.1
2013	LD	469	15.0	+ 3.2
2009	Lab	299	9.6	
2005	UKIP	218	7.0	-30.7
2001	Grn	182	5.8	

The Aylesbury Vale district wards of Great Brickhill & Newton Longville; and parts of Quainton; and Stewkley

Great Missenden

Current constituency: Chesham and Amersham
Proposed constituency: Chesham and Amersham

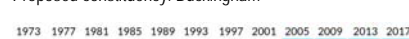


Year	Party	Count	%	Change
2017	Con	1,974	62.8	+25.1
2013	LD	512	16.3	+ 4.5
2009	Grn	275	8.7	
2005	Lab	231	7.3	
2001	UKIP	151	4.8	-45.6

The Chiltern district wards of Great Missenden, Prestwood & Heath End; and part of Little Missenden

Grendon Underwood

Current constituency: Buckingham
Proposed constituency: Buckingham




Year	Party	Count	%	Change
2017	Con	1,909	65.4	+23.5
2013	LD	402	13.8	+ 6.0
2009	Lab	247	8.5	- 1.5
2005	Grn	191	6.5	- 0.8
2001	UKIP	170	5.8	-27.3

The Aylesbury Vale district wards of Grendon Underwood & Brill, and parts of Long Grendon, Marsh Gibbon, Oakley and Steeple Claydon

Hazlemere

Current constituency: Wycombe
Proposed constituency: Wycombe



Year	Party	Count	%	Change
2017	Con	1,632	68.0	+22.0
2013	LD	324	13.5	+ 5.4
2009	Lab	254	10.6	+ 1.6
2005	UKIP	190	7.9	-29.0

The Wycombe district wards of Hazlemere North and Hazlemere South

Iver

Current constituency: Beaconsfield
Proposed constituency: Beaconsfield



Candidate	Party	2017	2013	2009	2005	2001	1997	1993	1989	1985	1981	1977	1973
Luisa K. Sullivan	Con	1,357	62.0	+16.9									
Leigh M. Tugwood	Grn	353	16.1	+ 6.2									
Richard J. Griggs	Lab	246	11.2	+ 2.6									
Paul Dreelan	UKIP	126	5.8	-16.6									
Jeff Herschel	LD	108	4.9	- 3.8									

Parts of the South Buckinghamshire district wards of Iver Heath and Iver Village & Richings Park

Ivinghoe

Current constituency: Buckingham
Proposed constituency: Aylesbury

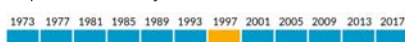


Candidate	Party	2017	2013	2009	2005	2001	1997	1993	1989	1985	1981	1977	1973
Anne Wright	Con	1,548	48.1	+13.1									
*Avril C. Davies	LD	1,314	40.8	+ 2.7									
Johanna Wheeler	Grn	201	6.2										
Nina Dluzewska	Lab	155	4.8	- 2.3									

The Aylesbury Vale district wards of Edlesborough; Pitstone & Cheddington and part of Wingrave

Little Chalfont and Amersham Common

Current constituency: Chesham and Amersham
Proposed constituency: Chesham and Amersham

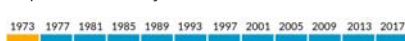


Candidate	Party	2017	2013	2009	2005	2001	1997	1993	1989	1985	1981	1977	1973
*Martin A. Tett	Con	1,762	60.4	+ 7.2									
Sue Jordan	LD	675	23.1	+10.0									
Susan Procter	Lab	302	10.4	+ 1.4									
Christopher W.R. Cooke	UKIP	177	6.1	-18.5									

The Chiltern district wards of Amersham Common; and parts of Amersham Town; Little Chalfont; and Chalfont St Giles

Marlow

Current constituency: Beaconsfield
Proposed constituency: Beaconsfield



Candidate	Party	2017	2013	2009	2005	2001	1997	1993	1989	1985	1981	1977	1973
Alex Collingwood	Con	2,107	63.7	+ 6.2									
Mark A. Skoyles	LD	832	25.2	+12.6									
George W. Alderman	Lab	223	6.7	- 2.5									
Paddy Gallagher	UKIP	146	4.4	-16.2									

The Wycombe district wards of Marlow North & West; and part of Marlow South East

Penn Wood and Old Amersham

Current constituency: Chesham and Amersham
Proposed constituency: Chesham and Amersham



Candidate	Party	2017	2013	2009	2005	2001	1997	1993	1989	1985	1981	1977	1973
Isobel A. Darby	Con	2,247	69.7	+14.8									
Richard N. Williams	LD	570	17.7	+ 7.1									
Ruth W. Dutton	Lab	229	7.1	- 0.7									
Liam D. Noble	UKIP	178	5.5	-21.2									

The Chiltern district wards of Holmer Green; and parts of Amersham Town; and Penn & Coleshill

Ridgeway East

Current constituencies: Aylesbury/Buckingham
Proposed constituencies: Buckingham/Chesham and Amersham

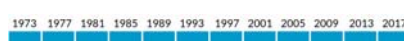


Candidate	Party	2017	2013	2009	2005	2001	1997	1993	1989	1985	1981	1977	1973
*David J. Carroll	Con	2,238	68.8	+19.6									
Graeme P. Card	LD	562	17.3	+11.5									
Linda M.R. Derrick	Lab	313	9.6	+ 2.8									
Vijay S. Srao	UKIP	140	4.3	-33.9									

The Wycombe district wards of Icknield: Greater Hughenden and part of Lacey Green, Speen & The Hampdens

Ridgeway West

Current constituency: Wycombe
Proposed constituency: Wycombe

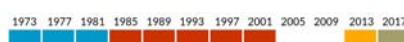


Candidate	Party	2017	2013	2009	2005	2001	1997	1993	1989	1985	1981	1977	1973
*Carl A.A. Etholen	Con	1,913	69.5	+14.2									
Candy Piercy	LD	496	18.0	+12.9									
Shaharyar Khan	Lab	181	6.6	+ 0.2									
Jonathan M. Evered	UKIP	164	6.0	-18.2									

Parts of the Wycombe district wards of Bledlow & Bradenham; Lacey Green, Speen & The Hampdens; and Stokenchurch & Radnage

Ryemead and Micklefield

Current constituency: Wycombe
Proposed constituency: Wycombe

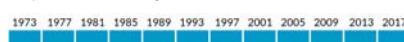


Candidate	Party	2017	2013	2009	2005	2001	1997	1993	1989	1985	1981	1977	1973
*Julia D. Wassell	Ind	1,149	43.0										
Trevor Snaith	LD	894	33.4	-20.8									
Neil S. Mockler	Con	365	13.6	- 2.1									
Naveed J. Akhtar	Lab	207	7.7	+ 7.1									
Scott G. Ridley	Ind	60	2.2										

The Wycombe district wards of Micklefield; and part of Ryemead

Stoke Poges and Wexham

Current constituency: Beaconsfield
Proposed constituency: Beaconsfield

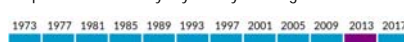


Candidate	Party	2017	2013	2009	2005	2001	1997	1993	1989	1985	1981	1977	1973
Ralph Bagge	Con	1,512	68.4	+13.1									
Karen Perez	UKIP	278	12.6	-18.0									
Rory A. Noseworthy	Lab	216	9.8	+ 0.2									
Christopher F. Woolley	LD	205	9.3	+ 2.8									

The South Buckinghamshire district wards of Stoke Poges; and parts of Farnham & Hedgerley; and Wexham & Fulmer

Stone and Waddesdon

Current constituency: Aylesbury/Buckingham
Proposed constituency: Aylesbury/Buckingham



Candidate	Party	2017	2013	2009	2005	2001	1997	1993	1989	1985	1981	1977	1973
Paul Irwin	Con	1,625	61.9	+36.2									
Rebecca H. Beswick	LD	388	14.8	-11.3									
Mike Padmore	Lab	266	10.1										
Gary Good	UKIP	194	7.4	-20.0									
Greg Smith	Grn	153	5.8										

The Aylesbury Vale district wards of Waddesdon; and part of Haddenham & Stone

Terriers and Amersham Hill

Current constituency: Wycombe
Proposed constituency: Wycombe

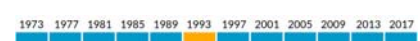


Candidate	Party	2017	2013	2009	2005	2001	1997	1993	1989	1985	1981	1977	1973
Arif Hussain	Con	1,157	49.5	- 2.2									
Steve Guy	LD	533	22.8	+10.7									
Adam J. Coulthard	Lab	511	21.9	+ 3.0									
Linda R.A. Harris	UKIP	135	5.8	-11.6									

The Wycombe district wards of Terriers & Amersham Hill; and part of Disraeli

The Risboroughs

Current constituency: Buckingham
Proposed constituency: Buckingham

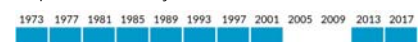


Candidate	Party	2017	2013	2009	2005	2001	1997	1993	1989	1985	1981	1977	1973
*Bill Bendyshe-Brown	Con	1,569	55.0	+18.1									
Andy Ball	Ind	886	31.1	- 0.1									
Ian P. Metherell	LD	249	8.7	+ 6.1									
Brian H. Gammage	Lab	148	5.2	- 0.6									

The Wycombe district wards of The Risboroughs; and part of Bledlow & Bradenham

The Woodburns, Bourne End and Hedsor

Current constituency: Beaconsfield
Proposed constituency: Beaconsfield




Candidate	Party	2017	2013	2009	2005	2001	1997	1993	1989	1985	1981	1977	1973
*Mike Appleyard	Con	1,265	47.6	+ 1.6									
Geoff Howard	Ind	606	22.8										
Mark Jolliffe	LD	409	15.4	- 6.1									
Wendy Byrne	Lab	287	10.8	+ 1.0									
John W.F. Fagan	UKIP	93	3.5	-19.2									

The Wycombe district wards of Bourne End-cum-Hedsor; and The Woodburns

Totteridge and Bowerdean

Current constituency: Wycombe
Proposed constituency: Wycombe

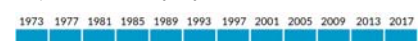


Candidate	Party	2017	2013	2009	2005	2001	1997	1993	1989	1985	1981	1977	1973
*Chaudhary A. Ditta	Ind	930	39.9										
Sebert H. Graham	Lab	588	25.3	- 2.0									
Alexander J. Shayler	Con	466	20.0	+ 0.4									
Ben J. Holkham	LD	344	14.8	-23.9									

The Wycombe district wards of Bowerdean and Totteridge

Tylers Green and Loudwater

Current constituency: Wycombe
Proposed constituency: Wycombe



Candidate	Party	2017	2013	2009	2005	2001	1997	1993	1989	1985	1981	1977	1973
-----------	-------	------	------	------	------	------	------	------	------	------	------	------	------

Wendover, Halton and Stoke Mandeville

Current constituency: Aylesbury
Proposed constituency: Aylesbury

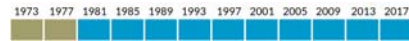


Year	Party	Electors	%	Change
2017	Con	1,687	55.5	+31.4
2013	LD	397	13.1	
2013	Lab	372	12.2	+ 6.3
2013	UKIP	326	10.7	- 25.6
2013	Grn	256	8.4	+ 3.5

The Aylesbury Vale district wards of Wendover & Halton, and part of Aston Clinton & Stoke Mandeville

Wing

Current constituency: Buckingham
Proposed constituency: Aylesbury




Year	Party	Electors	%	Change
2017	Con	1,366	43.8	+ 9.4
2013	Ind	880	28.2	- 1.6
2013	Lab	286	9.2	+ 2.1
2013	LD	256	8.2	+ 0.1
2013	UKIP	209	6.7	- 13.9
2013	Grn	119	3.8	

The Aylesbury Vale district wards of Watermead, Wing and parts of Stewkley, Wingrave

West Wycombe

Current constituencies: Wycombe/Aylesbury
Proposed constituency: Wycombe




Year	Party	Electors	%	Change
2017	Ind	1,409	51.1	+20.8
2013	Con	628	22.8	- 1.9
2013	Lab	555	20.1	+ 4.1
2013	LD	163	5.9	- 2.7

The Wycombe district wards of Sands; and parts of Booker & Cressex; Chiltern Rise; Stokenchurch & Radnage

Winslow

Current constituency: Buckingham
Proposed constituency: Buckingham



Year	Party	Electors	%	Change
2017	Con	1,389	46.4	+ 9.3
2013	LD	1,256	42.0	+ 9.3
2013	Lab	184	6.1	
2013	UKIP	163	5.4	- 0.8

The Aylesbury Vale district wards of Winslow; and parts of Great Harwood; Luffield Abbey; and Quainton

Summary of results: Buckinghamshire

	Year	Elec	%Poll	Con	Lab	LD	UKIP	Grn	Ind	Other
Abbey	2017	7,763	32.6	50.6	33.1	8.2	4.5	3.6		
	2013	6,990	24.0	47.3	23.9	6.3	22.6			
Amersham & Chesham Bois	2017	7,636	39.3	58.9	8.6	28.2	4.3			
	2013	7,890	30.8	51.5	9.6	16.9	22.0			
Aston Clinton & Bierton	2017	7,617	38.9	59.7	10.4	12.5	11.1	6.4		
	2013	7,637	35.2	39.2	8.4	16.0	36.4			
Aylesbury East	2017	8,152	38.6	43.7	11.3	27.4	13.7	3.9		
	2013	8,101	35.8	30.2	12.6	20.6	35.6			1.1
Aylesbury North	2017	8,506	31.0	22.0	18.7	40.6	12.0	6.7		
	2013	8,863	27.8	20.2		33.6	25.3			
Aylesbury North West	2017	8,771	25.3	24.5	22.7	29.8	19.7	3.3		
	2013	8,576	24.6	14.4	14.9	25.9	44.8			
Aylesbury South East	2017	8,577	32.0	53.5	14.4	18.2	9.0	4.9		
	2013	8,704	28.7	39.9	13.1	14.6	28.0	4.3		
Aylesbury South West	2017	7,700	31.9	21.5	28.1	34.7	13.5	2.2		
	2013	7,811	27.2	11.2	19.1	32.6	35.1			2.0
Aylesbury West	2017	7,798	31.4	21.4	13.2	55.8	9.7			
	2013	8,178	27.3	15.0	11.7	41.6	31.7			
Beaconsfield	2017	8,243	31.7	70.1	6.9	16.3	6.7			
	2013	8,184	27.8	60.6		13.3	26.2			
Bernwood	2017	7,841	39.9	47.4	15.9		5.9	30.9		
	2013	7,766	35.1	44.0	15.7	5.7	21.7	12.8		
Booker, Cressex and Castlefield	2017	8,629	41.6	44.6	44.9	5.8	4.7			
	2013	8,108	38.1	47.1	28.3	7.4	12.8		4.4	
Buckingham East	2017	7,166	33.2	55.9	21.3	8.5	5.0	5.1	4.2	
	2013	7,802	24.4	44.2	23.7	4.6	27.5			
Buckingham West	2017	8,087	39.4	50.0	42.9	3.9	3.2			
	2013	7,243	32.0	38.2	40.0	5.1	16.6			
Chalfont St Giles	2017	8,381	34.9	60.9	5.8	21.3	7.9	4.1		
	2013	8,597	29.7	45.6	8.8	8.1	37.6			
Chalfont St Peter	2017	8,272	34.6	70.5	5.2	19.5	4.8			
	2013	8,293	32.9	55.4	6.5	6.1	32.0			
Chesham	2017	7,402	40.9	56.4	22.1	17.4	4.0			
	2013	7,627	36.6	36.7	27.2	11.6	19.0			

Summary of results: Buckinghamshire - continued

	Year	Elec	%Poll	Con	Lab	LD	UKIP	Grn	Ind	Other
Chess Valley	2017	7,659	39.0	52.3	13.0	22.9	4.4	7.4		
	2013	7,829	31.5	47.5	10.3	15.4	19.1	7.6		
Chiltern Ridges	2017	8,212	44.4	49.8	6.7	33.8	4.8	4.8		
	2013	8,280	40.3	36.8	4.7	16.8	34.2	7.5		
Chiltern Villages	2017	8,638	35.9	74.9	9.7			15.4		
	2013	8,428	28.2	57.6	9.6	8.9	23.9			
Cliveden	2017	7,539	30.0	53.8	13.7	14.4	7.1		11.0	
	2013	7,431	27.3	40.7	13.0	7.8	38.5			
Denham	2017	7,364	28.2	58.2	7.5	14.1	12.9	7.3		
	2013	7,216	24.8	53.4		9.4	37.2			
Downley	2017	8,083	32.2	50.7	29.2	15.8	4.3			
	2013	7,812	24.0	42.8	30.5	9.5	17.3			
Farnham Common and Burnham Beeches	2017	7,225	30.9	66.2	6.7	20.8	6.3			
	2013	7,080	26.9	59.2		12.1	28.7			
Flackwell Heath, Little Marlow and Marlow South East	2017	8,412	31.3	67.2	10.4	15.6	6.9			
	2013	8,460	25.4	50.4	8.6	8.7	22.4	9.9		
Gerrards Cross	2017	6,790	31.5	57.3	5.9	9.4			27.4	
	2013	6,768	27.7	47.2		5.2	16.2		31.4	
Great Brickhill	2017	8,864	35.2	62.5	9.6	15.0	7.0	5.8		
	2013	8,573	32.8	50.4		11.8	37.7			
Great Missenden	2017	7,871	40.1	62.8	7.3	16.3	4.8	8.7		
	2013	8,214	37.3	37.7	6.1	4.1	40.7		11.5	
Grendon Underwood	2017	8,413	34.8	65.4	8.5	13.8	5.8	6.5		
	2013	8,393	31.0	41.9	10.0	7.8	33.1	7.3		
Hazlemere	2017	7,369	32.6	68.0	10.6	13.5	7.9			
	2013	7,375	28.9	46.0	9.0	8.1	36.9			
Iver	2017	8,197	26.8	62.0	11.2	4.9	5.8	16.1		
	2013	8,021	26.5	45.1		30.7	24.2			
Ivinghoe	2017	8,156	39.5	48.1	4.8	40.8		6.2		
	2013	8,135	33.4	35.0	7.1	38.1	19.7			
Little Chalfont and Amersham Common	2017	7,594	38.5	60.4	10.4	23.1	6.1			
	2013	7,501	29.2	53.2	9.0	13.1	24.6			
Marlow	2017	8,255	40.1	63.7	6.7	25.2	4.4			
	2013	8,135	29.7	57.5	9.2	12.6	20.6			
Penn Wood and Old Amersham	2017	8,368	38.6	69.7	7.1	17.7	5.5			
	2013	8,612	32.4	54.9	7.8	10.6	26.7			
Ridgeway East	2017	8,428	38.7	68.8	9.6	17.3	4.3			
	2013	8,485	32.1	49.2	6.8	5.8	38.2			
Ridgeway West	2017	7,840	35.2	69.5	6.6	18.0	6.0			
	2013	7,673	27.5	55.3	6.4	5.1	24.2	9.0		
Ryemead and Micklefield	2017	7,670	35.0	13.6	7.7	33.4			45.2	
	2013	6,968	23.1	15.7	14.8	54.2	12.1	3.1		
Stoke Poges and Wexham	2017	7,842	28.2	68.4	9.8	9.3	12.6			
	2013	7,838	25.8	53.3	9.6	6.5	30.6			
Stone and Waddesdon	2017	8,556	30.8	61.9	10.1	14.8	7.4	5.8		
	2013	6,098	36.0	25.7		26.1	27.4		20.8	
Terriers and Amersham Hill	2017	7,601	30.9	49.5	21.9	22.8	5.8			
	2013	7,358	25.0	51.7	18.9	12.1	17.4			
The Risboroughs	2017	7,509	38.1	55.0	5.2	8.7			31.1	
	2013	7,620	32.4	36.9	5.8	2.6	23.5		31.2	
The Woodburns, Bourne End and Hedsor	2017	8,259	32.3	47.6	10.8	15.4	3.5		22.8	
	2013	8,113	26.3	46.0	9.8	21.5	22.7			
Totteridge and Micklefield	2017	7,810	29.8	20.3	25.6	13.7			40.5	
	2013	7,729	36.7	19.6	27.3	38.7	14.4			
Tylers Green and Loudwater	2017	8,279	28.7	60.9	8.8	22.8	7.6			
	2013	8,164	25.7	43.5	9.6	18.7	28.2			
Wendover, Halton and Stoke Mandeville	2017	8,157	37.4	55.5	12.2	13.1	10.7	8.4		
	2013	8,185	36.7	24.1	5.9		36.3	4.9		
West Wycombe	2017	7,388	37.4	22.8	20.1	5.9			51.1	
	2013	6,917	28.1	24.7	16.0	8.6	20.4		30.3	
Wing	2017	8,922	35.0	43.8	9.2	8.2	6.7	3.8	28.2	
	2013	8,525	31.3	34.4	7.1	8.1	20.6		29.8	
Winslow	2017	7,502	39.9	46.4	6.1	42.0	5.4			
	2013	7,446	34.5	37.1		32.7	6.2	6.0		

Councillors' majorities: Buckinghamshire

	Councillor	Ward	Maj	%Maj
1.	Majid Hussain	Booker	11	0.3
2.	John Chilver	Winslow	133	4.4
3.	Martin Farrow	Aylesbury N.W.	116	5.3
4.	Niknam Hussain	Aylesbury S.W.	162	6.6
5.	Charlie Clare	Buckingham W.	227	7.1
6.	Anne Wright	Ivinghoe	234	7.3
7.	Julia Wassell	Ryemead	300	9.6
8.	Chaudhary Ditta	Totteridge	342	14.6
9.	Netta Glover	Wing	486	15.6
10.	Patricia Birchley	Chiltern Ridges	583	16.0
11.	Julie Ward	Aylesbury E.	512	16.3
12.	Clive Harriss	Bernwood	517	16.5
13.	Lesley Clarke	Abbey	423	17.5
14.	Raj Khan	Aylesbury N.	489	18.6
15.	Wendy Mallen	Downley	557	21.5
16.	Bill Bendyshe-Brown	The Risboroughs	683	23.9
17.	Mike Appleyard	The Woodburns	659	24.8
18.	Arif Hussain	Terriers	624	26.7
19.	Darren Hayday	West Wycombe	781	28.3
20.	Noel Brown	Chess Valley	875	29.4
21.	Barbara Gibbs	Gerrards Cross	637	29.9
22.	Gareth Williams	Amersham	919	30.7
23.	Mark Shaw	Chesham	1,036	34.3
24.	Steven Lambert	Aylesbury W.	840	34.4
25.	Warren Whyte	Buckingham E.	820	34.6
26.	Brian Roberts	Aylesbury S.E.	969	35.3
27.	Martin Tett	Little Chalfont	1,087	37.3
28.	David Shakespeare	Tylers Green	899	38.1
29.	Alex Collingwood	Marlow	1,275	38.5
30.	Dev Dhillon	Cliveden	890	39.4
31.	Timothy Butcher	Chalfont St Giles	1,155	39.6
32.	Steve Bowles	Wendover	1,290	42.4
33.	Roger Reed	Denham	916	44.1
34.	Lin Hazell	Farnham Cmn	1,013	45.4
35.	Luisa Sullivan	Iver	1,184	45.9
36.	Peter Martin	Gt Missenden	1,462	46.5
37.	Paul Irwin	Stone	1,237	47.1
38.	Bill Chapple	Aston Clinton	1,395	47.2
39.	Janet Blake	Gt Brickhill	1,480	47.5
40.	David Martin	Chalfont S. Peter	1,454	51.0
41.	Carl Etholen	Ridgeway West	1,417	51.5
42.	David Carroll	Ridgeway East	1,676	51.5
43.	David Watson	Flackwell Heath	1,356	51.6
44.	Angela Macpherson	Grendon Uwood	1,507	52.0
45.	Isobel Darby	Penn Wood	1,677	52.0
46.	Alan Walters	Beaconsfield	1,404	53.8
47.	Katrina Wood	Hazlemere	1,308	54.5
48.	Ralph Bagge	Stoke Poges	1,234	55.8
49.	Jean Teesdale	Chiltern Villages	1,842	59.5

Swing to Conservativess

1%	Booker					
3%	Aylesbury North West					
4%	Aylesbury South West					
5%	Ryemead					
8%	Totteridge					
10%	Aylesbury North					
15%	West Wycombe					
18%	Aylesbury West					

Swing to Labour

4%	Aylesbury South West	Aylesbury North West	Buckingham West			
8%	Totteridge					
9%	Abbey					
11%	Downley	Aylesbury North				
14%	Terriers					
16%	West Wycombe	Bernwood				
17%	Aylesbury East					
18%	Chesham	Buckingham East	Wing			
19%	The Woodburns	Ryemead & Micklefield				
20%	Aylesbury South East	Chess Valley				
21%	Cliveden	Winslow				
22%	Aylesbury West	Chiltern Ridges	Wendover	Ivinghoe		
25%	Aston Clinton	The Risboroughs				
26%	Little Chalfont	Amersham	Denham	Iver	Gerrards Cross	Stone & Waddesdon
27%	Tylers Green	Great Brickhill				
28%	Chalfont St Giles	Great Missenden				
29%	Flackwell Heath	Grendon Underwood	Marlow	Hazlemere		
30%	Stoke Poges	Ridgeway East	Farnham Common			
32%	Penn Wood	Ridgeway West	Beaconsfield			
33%	Chalfont St Peter	Chiltern Villages				

Swing to Liberal Democrats

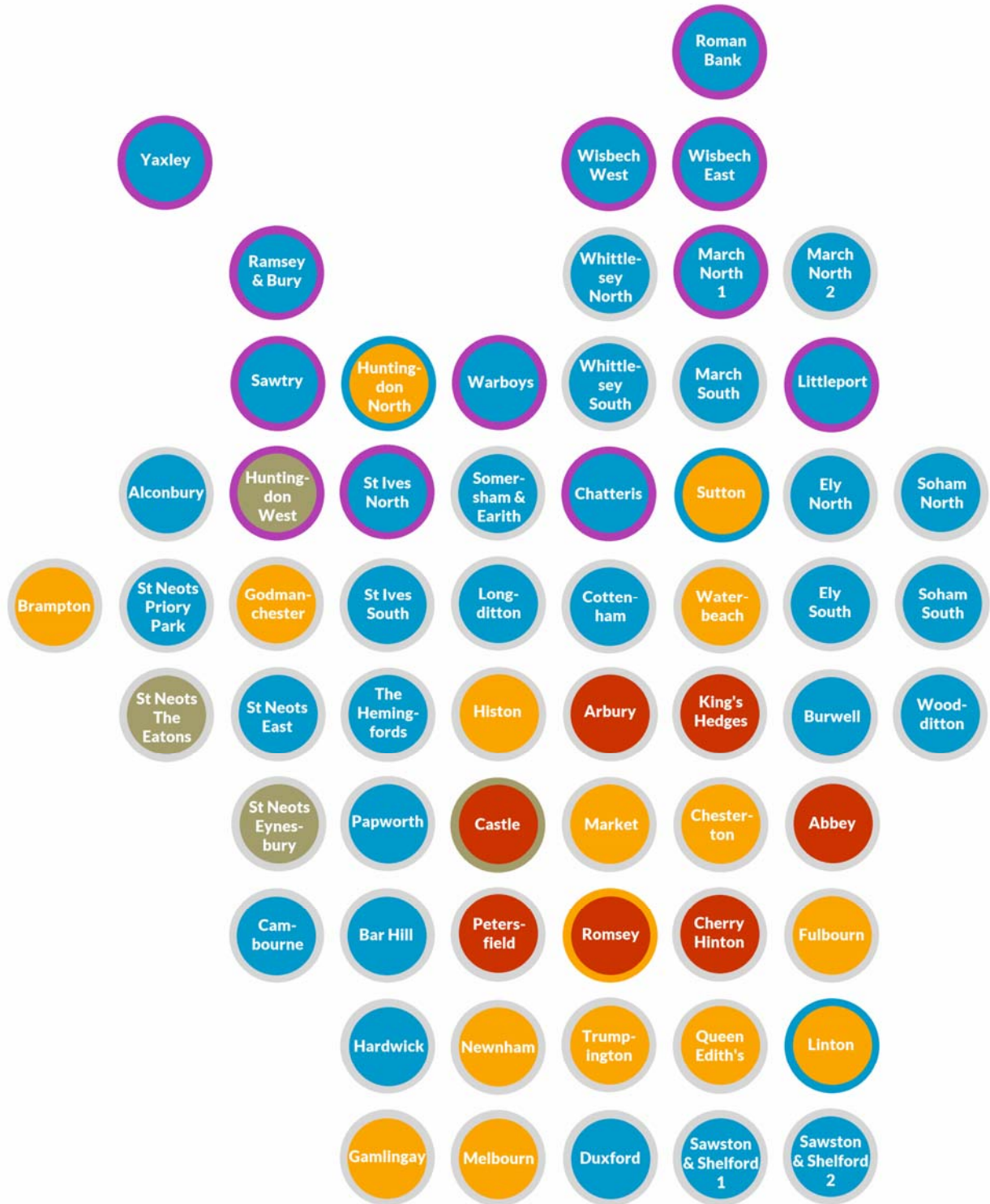
3%	Winslow					
4%	Ivinghoe					
6%	Ryemead					
8%	Chiltern Ridges					
9%	Aylesbury East					
14%	Terriers	Totteridge				
15%	Chess Valley					
16%	Amersham					
17%	The Woodburns					
18%	Downley	Aylesbury South East	Wing			
19%	Little Chalfont	Tylers Green				
20%	Marlow	Booker	Chesham	Cliveden	Chalfont St Giles	
22%	Abbey	Wendover				
23%	Denham	West Wycombe	Farnham Common			
24%	Buckingham West	The Risboroughs	Great Missenden	Stone & Waddesdon	Aston Clinton	Bernwood
24%	Buckingham East	Great Brickhill	Gerrards Cross			
26%	Chalfont St Peter	Ridgeway West	Ridgeway East	Flackwell Heath	Penn Wood	
27%	Beaconsfield					
28%	Hazlemere					
29%	Iver					
30%	Stoke Poges					

Cambridgeshire

CON
GAIN

Boundary changes - council size has reduced by 1 seat so change figures don't tally

36	7	15	0	0	3	0
↑ 10	⇒ 0	↑ 2	↓ 12	⇒ 0	↓ 1	⇒ 0



Notional gains and losses

	Gained		Lost	
Conservatives	12	Alconbury and Kimbolton Chatteris Littleport March North (1 seat) Ramsey and Bury Roman Bank and Peckover St Ives North and Wyton Sawtry and Stilton Wisbech East Wisbech West Warboys and The Stukeleys Yaxley and Farcet	2	Linton Sutton
Labour	2	Castle Romsey		
Liberal Democrats	2	Linton Sutton	1	Romsey
UKIP			13	Alconbury and Kimbolton Chatteris Huntingdon West Littleport March North (1 seat) Ramsey and Bury Roman Bank and Peckover St Ives North and Wyton Sawtry and Stilton Wisbech East Wisbech West Warboys and The Stukeleys Yaxley and Farcet
Independent	1	Huntingdon West	1	Castle

council historic results

	Conservatives		Labour		Liberal Democrats		UKIP		Green		Independents		Others	
	Seats	%votes	Seats	%votes	Seats	%votes	Seats	%votes	Seats	%votes	Seats	%votes	Seats	%votes
17	36	40.2	7	18.0	15	29.9	0	3.5	0	4.3	3	4.1	0	0.0
13	32	32.6	7	17.8	14	21.5	12	20.5	0	3.8	4	3.7	0	0.2
09	42	43.4	2	9.9	23	33.8	1	4.1	1	5.9	0	2.7	0	0.2
05	42	41.0	4	15.9	23	38.0	0	0.0	0	4.0	0	0.6	0	0.4
01	34	40.5	9	25.5	16	31.5	0	0.0	0	2.0	0	0.3	0	0.2
97	33	39.8	10	25.9	16	31.9	0	0.0	0	0.3	0	1.6	0	0.6
93	33	40.1	21	28.3	21	28.8	0	0.0	6	0.4	2	1.1	0	0.0
89	46	48.6	20	26.9	10	20.2	0	0.0	0	3.1	1	1.3	0	0.0
85	49	44.0	12	22.7	9	30.2	0	0.0	0	0.0	1	1.9	0	1.2
81	35	42.6	19	31.9	11	20.6	0	0.0	0	0.0	2	3.3	1	1.0
77	56	60.1	7	25.6	1	9.1	0	0.0	0	0.0	4	5.1	0	0.1
73	28	38.2	22	36.7	5	6.8	0	0.0	0	0.0	13	17.8	0	0.5

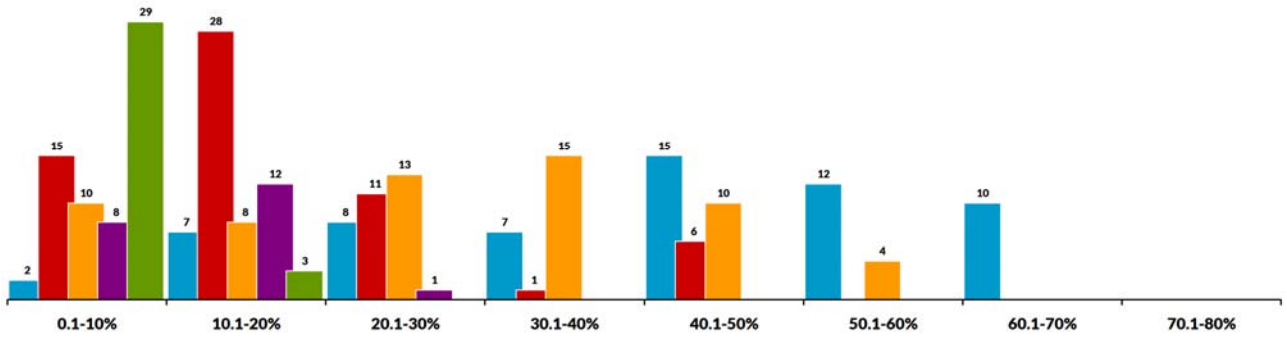
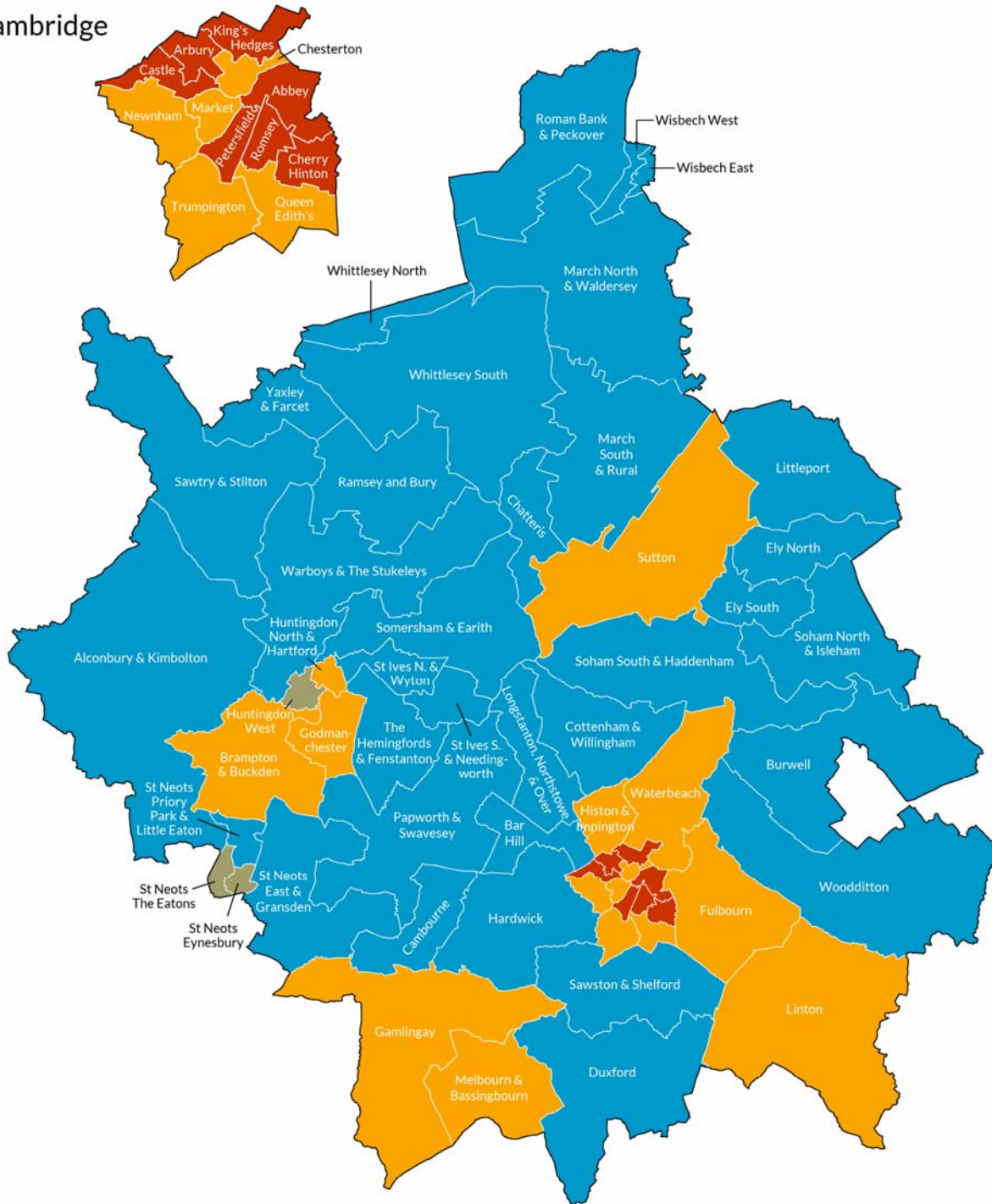
From 1997 the county excluded Peterborough

Results by district council

		seats		%		seats		%		seats		%		seats		%	
		seats	%	seats	%	seats	%	seats	%	seats	%	seats	%	seats	%		
Cambridge	2017	0	14.8	7	37.1	5	37.1	0	0.7	0	2.1	0	8.2				
	2013	0	14.4	7	39.4	6	30.0	0	3.3	1	3.6	0	9.2				
East Cambridgeshire	2017	7	55.1	0	14.6	1	27.7	0	1.2	0	0.0	0	1.4				
	2013	8	45.2	0	14.1	0	20.5	1	18.1	0	0.0	0	2.1				
Fenland	2017	9	55.8	0	12.2	0	9.6	0	12.3	0	7.0	0	3.0				
	2013	6	39.4	0	14.1	0	9.5	5	29.4	0	4.5	0	2.7				
Huntingdonshire	2017	11	47.0	0	12.6	3	25.2	0	5.9	3	8.9	0	0.4				
	2013	8	34.4	0	10.1	3	14.4	6	34.0	2	5.6	0	1.6				
South Cambridgeshire	2017	9	39.7	0	12.7	6	38.2	0	0.7	0	1.6	0	7.0				
	2013	10	34.0	0	13.7	5	29.0	0	14.0	1	3.3	0	6.0				

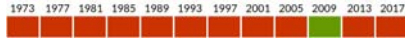
Political map of Cambridgeshire

Cambridge



Abbey

Current constituency: Cambridge
Proposed constituency: Cambridge




*Joan Whitehead	Lab	1,022	40.6	- 12.8
Nicky Shepard	LD	947	37.6	+26.5
Kevin A. Francis	Con	336	13.4	- 3.7
Monica Hone	Grn	212	8.4	- 10.1

The Cambridge district ward of Abbey

Alconbury and Kimbolton

Current constituency: N.W. Cambridgeshire/ Huntingdon
Proposed constituency: N.W. Cambridgeshire/ Huntingdon




Ian D. Gardener	Con	1,943	61.7	
Michael G. Baker	LD	973	30.9	
Kevin R. Goddard	Lab	231	7.3	

The Huntingdonshire district wards of Ellington; Kimbolton & Staughton; parts of Alconbury & The Stukeleys; Sawtry

Arbury

Current constituency: Cambridge
Proposed constituency: Cambridge

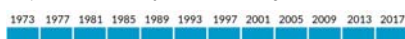


*Jocelyne Scutt	Lab	1,331	44.8	- 3.6
Cecilia M. Liszka	LD	919	31.0	+14.2
Henry F.A. Collins	Con	542	18.3	+ 6.8
Lucas A. Ruzowitzky	Grn	177	6.0	- 3.9

Parts of the Cambridge district wards of Arbury; Castle, West Chesterton

Bar Hill

Current constituency: South Cambridgeshire
Proposed constituency: South Cambridgeshire




*Lynda Harford	Con	1,202	40.1	- 5.3
Mark T. Argent	LD	836	27.9	+19.4
Stuart Hilpert	Lab	550	18.4	+ 4.8
Teal Riley	Grn	252	8.4	- 1.0
Helene Y. Green	UKIP	158	5.3	- 16.7

The South Cambridgeshire district wards of Girton and part of Bar Hill

Brampton and Buckden

Current constituency: Huntingdon
Proposed constituencies: Huntingdon/S. Cambridgeshire




*Peter Downes	LD	1,536	48.6	+ 0.9
Hamish V. Masson	Con	1,422	45.0	+18.7
Sue Foster	Lab	205	6.5	+ 2.5

The Huntingdonshire district wards of Buckden and parts of Brampton and Gransden & The Offords

Burwell

Current constituency: South East Cambridgeshire
Proposed constituency: South East Cambridgeshire



Joshua Schumann	Con	1,557	53.9	+ 7.8
Charlotte K. Bourne Cane	LD	642	22.2	+ 1.9
Liz Swift	Lab	381	13.2	- 1.1
Flora M. Waterhouse	Grn	309	10.7	

The East Cambridgeshire district wards of Burwell; Fordham Villages and part of The Swaffhams

Cambourne

Current constituency: South Cambridgeshire
Proposed constituency: South Cambridgeshire




Mark P. Howell	Con	1,145	43.3	- 17.3
Peter A. Hedges	LD	721	27.2	+ 2.1
Gavin Clayton	Lab	590	22.3	- 0.4
Marcus Pitcaithly	Grn	190	7.2	+ 2.0

Parts of the South Cambridgeshire district wards of Bourne and Gamlingay (comparable 2013 ward: Bourne)

Castle

Current constituency: Cambridge
Proposed constituency: Cambridge

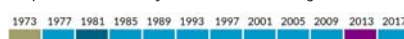


Claire Richards	Lab	777	29.8	+13.1
*John Hipkin	Ind	750	28.8	- 12.2
Paul R. Sagar	LD	736	28.2	- 4.4
Edward A. Macnaghten	Con	199	7.6	+ 1.9
Gareth P. Bailey	Grn	147	5.6	

Parts of the Cambridge district wards of Arbury; Castle, West Chesterton

Chatteris

Current constituency: North East Cambridgeshire
Proposed constituency: North East Cambridgeshire



Anne V. Hay	Con	1,086	48.5	+14.0
*Richard Mandley	UKIP	429	19.1	- 15.7
Steven P. Nicholson	Ind	201	9.0	
David Lewis	Lab	178	7.9	- 1.6
John R. Freeman	LD	176	7.8	- 13.5
*Daniel Divine	Ind	171	7.6	

The Fenland district wards of Birch, Slade Lode; The Mills; Wennyne

Cherry Hinton

Current constituency: Cambridge
Proposed constituency: Cambridge

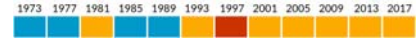


*Sandra Crawford	Lab	1,555	48.8	- 9.7
James R.C. Mathieson	Con	718	22.5	- 0.4
John L. Oakes	LD	699	21.9	+14.1
Maximilian W. Fries	Grn	215	6.8	- 4.0

Parts of the Cambridge district wards of Cherry Hinton and Coleridge

Chesterton

Current constituency: Cambridge
Proposed constituency: Cambridge



*Ian Manning	LD	1,715	44.1	- 1.8
Kelley Green	Lab	1,407	36.2	+ 2.9
Connor G.G. MacDoland	Con	481	12.4	+ 6.0
Stephen R. Lawrence	Grn	199	5.1	- 0.5
Peter Burkinshaw	UKIP	88	2.3	- 6.5

Parts of the City of Cambridge district wards of East Chesterton and West Chesterton (comparable 2013 ward: East Chesterton)

Cottenham and Willingham

Current constituency: South Cambridgeshire/South East Cambridgeshire
Proposed constituency: South Cambridgeshire/South East Cambridgeshire



Timothy J. Wotherspoon	Con	1,207	35.3	
Neil Gough	LD	1,205	35.2	
Alex Tiley	Lab	421	12.3	
*Mike Mason	IndN	412	12.0	
Colin C. Coe	Grn	173	5.1	

The South Cambridgeshire district wards of Cottenham and part of Willingham & Over

Duxford

Current constituency: South Cambridgeshire
Proposed constituency: South Cambridgeshire



*Peter Topping	Con	2,066	55.1	+12.4
Peter J. McDonald	LD	1,248	33.3	+ 4.3
Jackie Scott	Lab	286	7.6	- 2.1
Matthew J. Barton	Grn	148	4.0	

The South Cambridgeshire district wards of Duxford; Fowlmere & Foxton; Whittlesford and parts of Melbourn; Meldreth; The Abingtons

Ely North

Current constituency: South East Cambridgeshire
Proposed constituency: South East Cambridgeshire



Lis Every	Con	1,192	49.3	+ 9.5
Alison C. Whelan	LD	855	35.4	+13.0
Mark A. Hucker	Lab	370	15.3	+ 1.2

The East Cambridgeshire district wards of Ely North and part of Ely East (comparable 2013 ward: Ely North & East)

Ely South

Current constituency: South East Cambridgeshire
Proposed constituency: South East Cambridgeshire



*Anna Bailey	Con	1,627	46.1	+ 7.6
Christine Whelan	LD	1,368	38.7	+10.5
Rebecca A. Denness	Lab	536	15.2	+ 4.3

The East Cambridgeshire district wards of Ely South, Ely West and part of Ely East (comparable 2013 ward: Ely South & West)

Fulbourn

Current constituency: South East Cambridgeshire
Proposed constituency: South East Cambridgeshire




*John Williams	LD	1,217	43.4	- 1.4
Alan G. Sharp	Con	899	32.0	- 0.2
Tim Andrews	Lab	548	19.5	+ 3.0
Oliver E. Fisher	Grn	141	5.0	- 1.4

The South Cambridgeshire district wards of Fulbourn; Teversham; and part of The Wilbrahams

Gamlingay

Current constituency: South Cambridgeshire
Proposed constituency: South Cambridgeshire

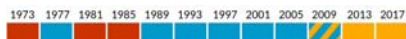


*Sebastian G. Kindersley	LD	1,505	42.2	- 7.6
Heather R. Williams	Con	1,448	40.6	+15.9
Alison P. Elcox	Ind	374	10.5	
John Goodall	Lab	237	6.6	- 2.4

The South Cambridgeshire district wards of Orwell & Barrington; The Mordens; and parts of Gamlingay and Bassingbourn

Godmanchester and Huntingdon South

Current constituency: Huntingdon
Proposed constituency: Huntingdon




*Graham Wilson	LD	1,194	52.3	+19.7
Bill Hensley	Con	656	28.7	+ 1.5
Samuel P. Sweek	Lab	282	12.4	+ 3.6
Dan Morris	UKIP	152	6.6	- 24.5

The Huntingdonshire district ward of Godmanchester (comparable 2013 ward: Godmanchester)

Hardwick

Current constituency: South Cambridgeshire
Proposed constituency: South Cambridgeshire

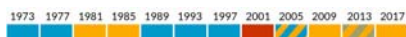


Linda M. Joseph	Con	1,840	46.9	+ 5.8
Philip Allen	LD	1,369	34.9	- 2.6
Norman Crowther	Lab	456	11.6	- 9.2
Anna S. Gomori-Woodcock	Grn	258	6.6	

The South Cambridgeshire district wards of Orwell & Barrington; The Mordens; and parts of Gamlingay and Bassingbourn

Histon and Impington

Current constituency: South East Cambridgeshire
Proposed constituency: South East Cambridgeshire



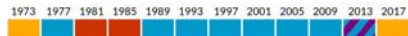
*David J. Jenkins	LD	1,938	53.9	
Othman B. Cole	Con	834	23.2	
Beccy Talmy	Lab	602	16.7	
Darren P. Cotterell	Grn	224	6.2	

The South Cambridgeshire district ward of Histon & Impington (comparable 2013 ward: Cottenham, Histon & Impington)

Huntingdon North and Hartford



Current constituency: Huntingdon
Proposed constituency: Huntingdon

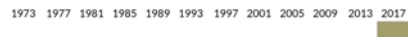


*Michael Shellen	LD	882	35.0	+25.5
Emily J. Barley	Con	838	33.3	- 1.5
nik Johnson	Lab	532	21.1	+11.6
*Peter Ashcroft	UKIP	265	10.5	- 28.0

The Huntingdonshire district wards of Huntingdon North and part of Huntingdon East (comparable 2013 ward: Bourne)

Huntingdon West

Current constituency: Huntingdon
Proposed constituency: Huntingdon

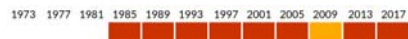


Tom Sanderson	Ind	1,018	48.6	
Sir Peter Brown	Con	532	25.4	
Joe Jordan	LD	299	14.3	
Patrick Kadewere	Lab	247	11.8	

The Huntingdonshire district wards of Huntingdon West and part of Alconbury & The Stukeleys; Huntingdon East

Kings Hedges

Current constituency: Cambridge
Proposed constituency: Cambridge




Elisa Meschini	Lab	1,247	40.1	- 8.8
Jamie Dalzell	LD	1,056	33.9	+14.7
Anette Karimi	Con	427	13.7	- 1.6
Angela K. Ditchfield	Grn	211	6.8	
David P. Corn	UKIP	170	5.5	

The Cambridge district wards of Kings Hedges and parts of Arbury; East Chesterton; West Chesterton

Linton



Current constituency: South Cambridgeshire/South East Cambridgeshire
Proposed constituency: South Cambridgeshire/South East Cambridgeshire



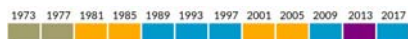
Henry A.F. Batchelor	LD	1,957	47.6	+ 7.5
John J. Bald	Con	1,579	38.4	- 1.8
Paul B. Richardson	Grn	293	7.1	
Ernie Turkington	Lab	282	6.9	- 1.7

The South Cambridgeshire district wards of Linton; Balsham; and part of The Abingtons

Littleport



Current constituency: North East Cambridgeshire
Proposed constituency: South West Norfolk




David Ambrose-Smith	Con	863	57.2	+27.9
Jane Frances	Lab	335	22.2	+ 7.0
Martin Seidel	LD	310	20.6	+ 1.0

The East Cambridgeshire district wards of Littleport East; Littleport West

Longstanton, Northstowe and Over

Current constituency: South Cambridgeshire/South East Cambridgeshire
Proposed constituency: South Cambridgeshire/South East Cambridgeshire

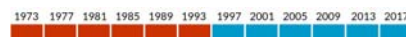


*Peter Hudson	Con	1,112	45.9	+ 6.3
Sarah E.K.Y.C. Johnson	LD	965	39.8	+33.2
Simon Down	Lab	226	9.3	- 8.1
Sandra A. Archer	Grn	119	4.9	- 3.0

The South Cambridgeshire district wards of Longstanton and parts of Cottenham and Willingham & Over (comparable 2013 ward: Willingham)

March North and Waldersey

Current constituency: North East Cambridgeshire
Proposed constituency: North East Cambridgeshire

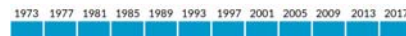


*Steve Count	Con	2,263	53.3	
Janet French	Con	2,094	49.3	
Katharine M. Bullitude	Lab	856	20.2	
Martin E.C. Field	Lab	850	20.0	
Stephen R. Court	LD	605	14.3	
Caroline R. Smith	UKIP	561	13.2	
Robin L. Talbot	UKIP	481	11.3	
Scott A. Lansdell-Hill	LD	340	8.0	
Ruth M. Johnson	Grn	248	5.8	
Andrew W.N. Crawford	Grn	191	4.5	

The Fenland district wards of Elm & Christchurch; March East; and parts of March North; Parson Drove & Wisbech St Mary

March South and Rural

Current constituency: North East Cambridgeshire
Proposed constituency: North East Cambridgeshire

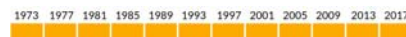


John W. Gowing	Con	969	39.8	+ 0.5
Robert F. Skoulding	Ind	910	37.3	
Steven R. Smith	Lab	174	7.1	- 2.1
Daniel G. Spencer	UKIP	157	6.4	- 25.3
Neil Morrison	LD	126	5.2	
Elizabeth C. Wright	Grn	102	4.2	

The Fenland district wards of Manea; and parts of Doddington & Wimbington; and March West (comparable 2013 ward: Forty Foot)

Market

Current constituency: Cambridge
Proposed constituency: Cambridge

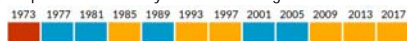


Nichola Harrison	LD	965	41.9	+ 8.8
Nick Gay	Lab	678	29.4	- 0.8
Jeremy L. Caddick	Grn	425	18.4	- 0.3
Henry J. Milson	Con	237	10.3	- 7.7

The Cambridge district wards of Market and part of Castle

Melbourn and Bassingbourn

Current constituency: South Cambridgeshire
Proposed constituency: South Cambridgeshire




*Susan Van de Ven	LD	1,693	56.2	- 6.4
Joshua C. Huntingfield	Con	773	25.7	+11.0
*Adrian Dent	UKIP	199	6.6	- 9.2
Simon P. Siggers	Grn	174	5.8	
Chris Coleridge	Lab	173	5.7	- 1.2

Parts of the South Cambridgeshire district wards of Bassingbourn; Melbourn; and Meldreth (comparable 2013 ward: Melbourn)

Newnham

Current constituency: Cambridge
Proposed constituency: Cambridge



*Lucy K. Nethsingha	LD	1,221	51.2	+ 8.0
Joe Dale	Lab	673	28.2	- 7.6
Julius A. Carrington	Con	299	12.5	0.0
Mark Slade	Grn	193	8.1	- 0.5

The Cambridge district wards of Newnham and part of Castle

Papworth and Swavesey

Current constituency: South Cambridgeshire
Proposed constituency: South Cambridgeshire



*Mandy Smith	Con	1,495	56.0	+ 6.4
Peter D. Sandford	LD	660	24.7	+17.8
Darren Macey	Lab	305	11.4	- 1.0
Gaynor Clements	Grn	211	7.9	- 2.5

The South Cambridgeshire district wards of Papworth & Elsworth; Swavesey and part of Bar Hill; and Bourn

Petersfield

Current constituency: Cambridge
Proposed constituency: Cambridge

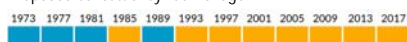


Linda Jones	Lab	1,410	41.2	- 14.7
Emma L. Bates	LD	1,161	33.9	+17.9
Virgil A.W. Ierubino	Grn	467	13.6	- 2.2
Linda Yeatman	Con	388	11.3	- 0.9

The Cambridge district wards of Petersfield and part of Trumpington

Queen Edith's

Current constituencies: Cambridge/South Cambridgeshire
Proposed constituency: Cambridge



*Amanda Taylor	LD	1,678	46.4	+ 1.6
Adam F. Pounds	Lab	962	26.6	- 8.5
Manas Deb	Con	752	20.8	+ 7.2
Joel Chalfe	Grn	226	6.2	- 0.3

Parts of the Cambridge district wards of Cherry Hinton; Coleridge and Queen Edith's

Ramsey and Bury

Current constituency: North West Cambridgeshire
Proposed constituency: North West Cambridgeshire




Adela E. Costello	Con	1,296	45.1	+21.6
*Peter Reeve	UKIP	1,152	40.1	- 26.6
Kevin J. Minnette	Lab	260	9.1	+ 3.9
Alex Wasyliw	LD	163	5.7	+ 2.4

The Huntingdonshire district wards of Ramsey; and part of Warboys & Bury (comparable 2013 ward: Ramsey)

Roman Bank and Peckover

Current constituency: North East Cambridgeshire
Proposed constituency: North East Cambridgeshire



Simon J.E. King	Con	1,455	54.2	+13.5
Gavin G.R. Booth	LD	615	22.9	+19.2
Christopher W. Schooling	UKIP	364	13.6	- 7.6
Richard J. Hibbert	Lab	252	9.4	- 5.0

The Fenland district wards of Peckover; Roman Bank; and part of Parson Drove & Wisbech St Mary

Romsey

Current constituency: Cambridge
Proposed constituency: Cambridge



*Noel Kavanagh	Lab	1,633	44.7	+13.0
Simon M. Cooper	LD	1,359	37.2	- 10.7
Simon Lee	Con	335	9.2	+ 4.8
Caitlin Paterson	Grn	329	9.0	+ 3.1

The Cambridge district wards of Romsey; part of Coleridge

St Ives North and Wyton

Current constituency: Huntingdon/North West Cambridgeshire
Proposed constituency: Huntingdon/North West Cambridgeshire

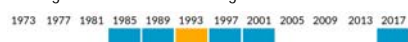


Ryan Fuller	Con	1,223	54.2	+17.2
David F. Hodge	LD	404	17.9	+ 5.4
Sam Feeney	Lab	391	17.3	+ 5.5
Margaret T. King	UKIP	238	10.6	- 27.8

The Huntingdonshire district wards of St Ives East; St Ives West and parts of Somersham and Upwood & The Raveleys (comparable 2013 ward: St Ives)

St Ives South and Needingworth

Current constituency: Huntingdon/North West Cambridgeshire
Proposed constituency: Huntingdon/North West Cambridgeshire



*Kevin Reynolds	Con	1,491	59.3	
John Watson	Lab	537	21.3	
Lakkan R.P. Yalagala	LD	488	19.4	

The Huntingdonshire district wards of St Ives South and part of Earith

St Neots East and Grandsden

Current constituency: Huntingdon
Proposed constituency: Huntingdon/South Cambridgeshire

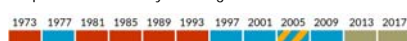


*Julie Wisson	Con	865	52.6	+ 9.0
James R. Catmur	LD	375	22.8	- 0.5
James E. Corley	YCMP	218	13.2	
Stephen A. Hinchley	Lab	188	11.4	+ 2.4

The Huntingdonshire district wards of St Ives South and part of Earith (comparable 2013 ward: Buckden, Grandsden and The Offords)

St Neots Eynesbury

Current constituency: Huntingdon
Proposed constituency: Huntingdon



*Simone L. Taylor	Ind	848	43.4	+ 3.1
Robert A. Moores	Con	649	34.4	+10.8
Claire Piper	LD	228	12.1	+ 6.8
Sam Wakeford	Lab	189	10.0	+ 2.4

The Huntingdonshire district ward of St Neots Eynesbury and part of Grandsden & The Offords (comparable 2013 ward: St Neots Eaton Socon)

St Neots Priory Park and Little Paxton

Current constituency: Huntingdon
Proposed constituency: Huntingdon



David J. Wells	Con	1,069	43.0	
Carol McMahon	LD	599	24.1	
Paul Davies	YCMP	565	22.7	
Christine R. Green	Lab	255	10.2	

The Huntingdonshire district wards of St Neots Priory Park; and Little Paxton

St Neots The Eatons

Current constituency: Huntingdon
Proposed constituency: Huntingdon

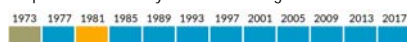


*Derek Giles	Ind	1,506	46.3	+24.3
Beth Hughes	Con	893	27.4	- 6.4
Bob Farrer	Ind	388	11.9	
James E. Bartrick	LD	250	7.7	- 0.8
Rob Gardiner	Lab	217	6.7	- 2.1

The Huntingdonshire district wards of St Neots Eaton Ford and St Neots Eaton Socon (comparable 2013 ward: Little Paxton & St Neots North)

Sawston and Shelford

Current constituency: South Cambridgeshire
Proposed constituency: South Cambridgeshire




Kevin Cuffley	Con	2,698	42.8	+ 7.2
*Roger Hickford	Con	2,584	41.0	+ 5.4
Peter R.S. Fane	LD	2,528	40.1	+ 0.8
Brian Milnes	LD	2,427	38.5	- 0.8
Mike Nettleton	Lab	1,194	18.9	+ 0.1
Sue Whitney	Lab	1,186	18.8	0.0

The South Cambridgeshire district wards of Harston & Hauxton; Sawston; The Shelfords & Stapleford; and parts of Haslingfield & The Eversdens; The Abingtons (comparable 2013 ward: Sawston)

Sawtry and Stilton

Current constituency: North West Cambridgeshire
Proposed constituency: North West Cambridgeshire

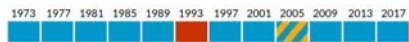


*Simon Bywater	Con	2,022	68.8	+19.7
Margaret Cochrane	Lab	405	13.8	+ 4.6
*Roger Henson	UKIP	269	9.2	- 39.9
Geoff Harvey	LD	244	8.3	+ 2.3

The Huntingdonshire district wards of Elton & Folksworth; Stilton and part of Sawtry (comparable 2013 ward: Sawtry and Ellington)

Soham North and Isleham

Current constituency: South East Cambridgeshire
Proposed constituency: South East Cambridgeshire

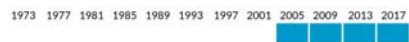


Paul J.E. Raynes	Con	1,504	66.2	+21.5
Rupert Moss-Eccardt	LD	396	17.4	+ 6.4
Isobel G. Morris	Lab	371	16.3	+ 3.0

The East Cambridgeshire district wards of Isleham; Soham North; and part of Soham South (comparable 2013 ward: Soham and Fordham Villages)

Soham South and Haddenham

Current constituency: South East Cambridgeshire
Proposed constituency: South East Cambridgeshire

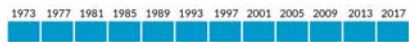


Bill Hunt	Con	1,828	57.7	+ 8.4
Pauline A. Wilson	LD	826	26.1	+ 8.4
Lydia M. Hill	Lab	320	10.1	+ 1.1
Andy Cogan	Grn	193	6.1	+ 2.7

The East Cambridgeshire district wards of Strettham and part of Haddenham; Soham South (comparable 2013 ward: Haddenham)

Somersham and Earith

Current constituency: North West Cambridgeshire
Proposed constituency: North West Cambridgeshire




*Steve Criswell	Con	1,862	68.2	+16.0
Tony Jebson	LD	393	14.4	+ 3.0
Iain M. Ramsbottom	Lab	299	10.9	+ 2.8
Callum Duffy	UKIP	178	6.5	- 21.8

The Huntingdonshire district wards of Somersham and part of Earith

Sutton

Current constituency:
North East Cambridgeshire/South East Cambridgeshire
Proposed constituency:
North East Cambridgeshire/South East Cambridgeshire

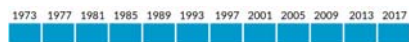


*Lorna Dupre	LD	1,441	45.8	+13.0
Michael J. Bradley	Con	1,353	43.0	- 6.4
Christopher R. Horne	Lab	355	11.3	- 6.5

The East Cambridgeshire district wards of Downham Villages; Sutton and part of Haddenham

The Hemingfords and Fenstanton

Current constituency: Huntingdon
Proposed constituency: Huntingdon



*Ian Bates	Con	1,766	62.2	+14.6
David J. Priestman	LD	785	27.6	+17.9
Robert A. Leach	Lab	289	10.2	+ 0.6

The Huntingdonshire district wards of Fenstanton and The Hemingfords

Trumpington

Current constituency: Cambridge
Proposed constituency: Cambridge

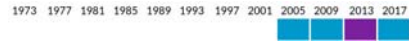


Donald M. Adey	LD	1,116	39.0	+ 2.0
Katie Thornburrow	Lab	847	29.6	+13.7
Shapur Meftah	Con	694	24.3	- 11.3
Ceri B. Galloway	Grn	204	7.1	- 4.3

Parts of the Cambridge district wards of Queen Edith's and Trumpington

Warboys and The Stukeleys

Current constituency: North West Cambridgeshire
Proposed constituency: North West Cambridgeshire

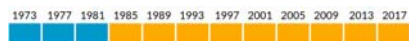


Terry Rogers	Con	1,142	62.4	+25.1
*Paul Bullen	UKIP	273	14.9	- 32.1
Tony Hulme	LD	248	13.6	+ 5.9
Graeme L. Watkins	Lab	166	9.1	+ 1.1

Parts of the Huntingdonshire district wards of Alconbury & The Stukeleys; Upwood & The Raveleys; Warboys & Bury (comparable 2013 ward: Warboys and Upwood)

Waterbeach

Current constituency: South East Cambridgeshire
Proposed constituencies:
Cambridge/South East Cambridgeshire



Anna E. Bradnam	LD	1,706	46.4	+ 3.9
George S. Walker	Con	1,184	32.2	- 4.6
Gareth M. Wright	Lab	591	16.1	+ 9.4
Eleanor R. Crane	Grn	196	5.3	+ 1.0

The South Cambridgeshire district wards of Waterbeach and part of The Wilbrahams

Whittlesey North

Current constituency: North East Cambridgeshire
Proposed constituency: North East Cambridgeshire

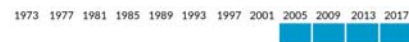


*Chris Boden	Con	1,365	65.7	+10.1
Stephen C. Jansky	Lab	279	13.4	+ 0.8
Dawn G.S. Rhys-Owain	UKIP	244	11.7	- 17.8
Alex D. Oates	Grn	97	4.7	
Francis Bellard	LD	93	4.5	

The Fenland district wards of Bassenhally; St Andrew's; Stonald

Whittlesey South

Current constituency: North East Cambridgeshire
Proposed constituency: North East Cambridgeshire

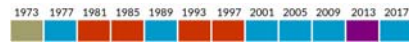


*David Connor	Con	1,692	66.4	+ 12.2
Dai Rhys-Owain	UKIP	266	10.4	
Martin J. Lodziak	Lab	247	9.7	- 6.8
Graham J.P. Kitchen	LD	192	7.5	
Karen Alexander	Grn	150	5.9	

The Fenland district wards of Benwick, Coates & Eastrea; Lattersey; and parts of Doddington & Wimblington; March North; March West

Wisbech East

Current constituency: North East Cambridgeshire
Proposed constituency: North East Cambridgeshire

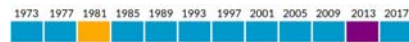


*Samantha Hoy	Con	1,284	63.2	+39.6
Susan Y. Marshall	Lab	306	15.1	+ 5.5
Susan L. Carson	UKIP	243	12.0	- 28.3
Fay G. Allen	Ind	135	6.6	
Gareth L.P. Wilson	LD	64	3.2	

The Fenland district wards of Kirkgate; Octavia Hill and Staithe (comparable 2013 ward: Wisbech North)

Wisbech West

Current constituency: North East Cambridgeshire
Proposed constituency: North East Cambridgeshire

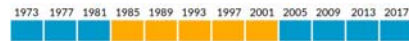


Steven J. Tierney	Con	1,076	61.0	+29.6
Paul Clapp	UKIP	211	12.0	- 26.2
Christina Eyres	Lab	190	10.8	- 5.7
Sharon C. Horne	Ind	119	6.8	
Jane M. Feaviour-Clarke	Grn	70	4.0	
Christopher Ross	LD	61	3.5	- 10.4

The Fenland district wards of Clarkson; Medworth and Waterlees Villages (comparable 2013 ward: Wisbech South)

Woodditton

Current constituency: South East Cambridgeshire
Proposed constituency: South East Cambridgeshire

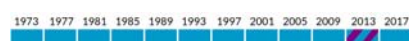


*Matthew Shuter	Con	1,676	58.4	- 1.8
John J. Trapp	LD	767	26.7	- 8.1
Steve J. O'Dell	Lab	426	14.8	- 6.3

The East Cambridgeshire district wards of Bottisham; Cheveley; Dullingham Villages and part of The Swaffhams

Yaxley and Farcet

Current constituency: North West Cambridgeshire
Proposed constituency: North West Cambridgeshire



*Mac McGuire	Con	1,118	52.4	+12.8
Jonathan H. Orchard	Lab	558	26.2	+11.9
Paul Richardson	UKIP	457	21.4	- 17.9

The Huntingdonshire district ward of Yaxley & Farcet (comparable 2013 ward: Norman Cross)

Summary of results: Cambridgeshire

Ward boundary changes have occurred in this county since 2013. Where possible we have paired new wards with their predecessors, but have only done so where there is a clear link. Where the preceding, linked ward had a different name you will see that in grey in the 2013 line. Comparisons with 2013 should be treated with some degree of caution.

	Year	Elec	%Poll	Con	Lab	LD	UKIP	Grn	Ind	Other
Abbey	2017	6,551	38.7	13.4	40.6	37.6		8.4		
	2013	6,697	26.1	17.1	53.4	11.1		18.5		
Alconbury and Kimbolton	2017	7,981	39.7	61.7	7.3	30.9				
Arbury	2017	6,858	43.5	18.3	44.8	31.0		6.0		
	2013	6,803	29.0	11.5	49.4	16.8	12.5	9.9		
Bar Hill	2017	7,098	42.4	40.1	18.4	27.9	5.3	8.4		
	2013	7,395	35.1	45.4	13.6	8.5	22.0	9.4		1.1
Brampton and Buckden	2017	7,800	40.7	45.0	6.5	48.6				
Brampton and Kimbolton	2013	7,252	40.5	26.3	4.0	47.7	22.1			
Burwell	2017	8,654	33.6	53.9	13.2	22.2		10.7		
	2013	6,436	30.2	46.1	14.3	20.3	19.3			
Cambourne	2017	7,996	33.3	43.3	22.3	27.2		7.2		
Bourn	2013	6,677	25.9	26.0	22.7	25.1	21.0	5.2		
Castle	2017	5,669	46.2	7.6	29.8	28.2		5.6	28.8	
	2013	6,531	29.8	5.7	16.7	32.6	4.0		41.0	
Chatteris	2017	8,256	27.3	48.5	7.9	7.8	19.1		16.6	
	2013	6,114	27.6	34.5	9.5	21.3	34.8			
Cherry Hinton	2017	8,221	39.0	22.5	48.8	21.9		6.8		
	2013	6,341	31.4	22.9	58.5	7.8		10.8		
Chesterton	2017	8,039	48.6	12.4	36.2	44.1	2.3	5.1		
East Chesterton	2013	6,663	37.5	6.4	33.3	45.9	8.8	5.6		
Cottenham and Willingham	2017	8,158	42.1	35.3	12.3	35.2		5.1	12.0	
Duxford	2017	8,144	46.3	55.1	7.6	33.3		4.0		
	2013		38.0	42.7	9.7	29.0	18.5			
Ely North	2017	6,767	35.9	49.3	15.3	35.4				
Ely North and East	2013	8,579	32.0	39.8	14.1	22.4	17.6	6.1		
Ely South	2017	8,293	42.9	46.1	15.2	38.7				
Ely South and West	2013	6,770	37.4	38.5	10.9	28.2	17.5	5.0		
Fulbourn	2017	7,081	39.9	32.0	19.5	43.4		5.0		
	2013	7,680	34.6	32.2	16.5	44.8		6.4		
Gamlingay	2017	8,266	43.3	40.6	6.6	42.2			10.5	
	2013	7,837	37.6	24.9	9.0	49.8	16.3			
Godmanchester and Huntingdon South	2017	6,731	34.0	28.7	12.4	52.3	6.6			
Godmanchester	2013	12,048	32.0	27.2	8.8	32.1	29.9			2.0
Hardwick	2017	8,646	67.1	46.9	11.6	34.9		6.6		
	2013	7,719	32.0	41.7	20.8	37.5				
Histon and Impington	2017	8,307	43.6	23.2	16.7	53.9		6.2		
Cottenham, Histon and Impington	2013	13,791	34.5	21.9	17.1	23.4	11.8		25.8	
Huntingdon North and Hartford	2017	8,401	30.1	33.3	21.1	35.0	10.5			
Huntingdon	2013	11,388	26.7	31.9	23.0	6.8	36.3			
Huntingdon West	2017	7,115	29.6	25.4	11.8	14.3			48.6	
Kings Hedges	2017	8,428	37.1	13.7	40.1	33.9	5.5	6.8		
	2013	6,305	23.5	15.3	48.9	19.2			16.6	
Linton	2017	8,542	48.4	38.4	6.9	47.6		7.1		
	2013	7,354	42.6	40.2	8.6	40.1	11.1			
Littleport	2017	6,763	22.6	57.2	22.2	20.6				
	2013	6,558	20.3	29.3	15.2	19.6	35.8			
Longstanton, Northstowe and Over	2017	5,969	40.8	45.9	9.3	39.8		4.9		
Willingham	2013	7,446	30.0	39.6	17.4	6.6	28.5	7.9		
March North and Waldersey	2017	17,076	24.9	51.3	2.1	3.2	12.2	5.2		
March North	2013	5,523	29.4	38.0	10.9	20.2	30.9			
March South and Rural	2017	8,150	30.0	39.8	7.1	5.2	6.4	4.2	37.3	
Forty Foot	2013	7,149	30.2	39.3	9.2		31.7		19.9	
Market	2017	6,917	33.5	10.3	29.4	41.9		18.4		
	2013	6,387	22.7	18.0	30.2	33.1		18.7		

Summary of results: Cambridgeshire - continued

	Year	Elec	%Poll	Con	Lab	LD	UKIP	Grn	Ind	Other
Melbourn and Bassingbourn	2017	7,782	38.8	25.7	5.7	56.2	6.6	5.8		
Melbourn	2013	7,360	40.8	14.7	6.9	62.6	15.8			
Newnham	2017	5,947	40.3	12.5	28.2	51.2		8.1		
	2013	6,636	27.9	12.5	35.8	43.2		8.6		
Papworth and Swavesey	2017	7,277	36.9	56.0	11.4	24.7		7.9		
	2013	6,127	31.0	49.6	12.4	6.9	20.7	10.4		
Petersfield	2017	8,058	42.6	11.3	41.2	33.9		13.6		
	2013	5,974	28.3	12.2	55.9	16.0		15.8		
Queen Edith's	2017	7,441	48.8	20.8	26.6	46.4		6.2		
	2013	6,554	40.2	13.6	35.1	44.8		6.5		
Ramsey and Bury	2017	7,902	36.4	45.1	9.1	5.7	40.1			
Ramsey	2013	6,468	32.7	24.8	5.2	3.3	66.7			
Roman Bank and Peckover	2017	9,274	29.1	54.2	9.4	22.9	13.6			
	2013	7,148	32.5	40.7	14.4	3.7	41.2			
Romsey	2017	8,413	43.6	9.2	44.7	37.2		9.0		
	2013	6,345	36.9	4.4	31.7	47.9	5.1	5.9		5.1
St Ives North and Wyton	2017	8,065	28.3	54.2	17.3	17.9	10.6			
St Ives	2013	14,624	28.4	35.9	11.3	11.0	37.0			4.8
St Ives South and Needingworth	2017	7,708	33.1	59.3	21.3	19.4				
St Neots East and Gransden	2017	4,907	33.7	52.6	11.4	22.8				13.2
Buckden, Gransden and The Offords	2013	7,906	30.1	43.6	9.0	23.3	24.1			
St Neots Eynesbury	2017	7,906	23.9	34.4	10.0	12.1			43.4	
St Neots Eaton Socon	2013	11,666	25.9	23.6	7.6	5.3	19.1	4.1	40.3	
St Neots Priory Park and Little Paxton	2017	7,897	31.7	43.0	10.2	24.1				22.7
St Neots The Eatons	2017	9,517	34.3	27.4	6.7	7.7			58.1	
Little Paxton and St Neots North	2013	12,608	28.2	33.8	8.8	8.5	5.9	21.1	22.0	
Sawston and Shelford	2017	13,898	45.5	41.9	18.8	39.3				
Sawston	2013	13,156	32.2	35.6	16.6	13.2	18.8	16.0		
Sawtry and Stilton	2017	9,243	32.0	64.8	13.8	8.3	9.2			
Sawtry and Ellington	2013	7,354	34.3	35.7	9.2	6.0	49.1			
Soham North and Isleham	2017	8,514	27.0	66.2	16.3	17.4				
Soham and Fordham Villages	2013	14,151	22.3	44.7	13.3	11.0	31.1			
Soham South and Haddenham	2017	8,483	37.6	57.7	10.1	26.1		6.1		
Haddenham	2013	7,732	34.0	49.3	9.0	17.7	20.5	3.4		
Somersham and Earith	2017	7,690	35.7	68.2	10.9	14.4	6.5			
	2013	7,392	34.0	52.2	8.1	11.4	28.3			
Sutton	2017	8,559	37.0	43.0	11.3	45.8				
	2013	6,590	25.7	49.4	17.8	32.8				
The Hemingfords and Fenstanton	2017	7,483	38.3	62.2	10.2	27.6				
	2013	7,435	32.3	47.6	9.6	9.7	33.1			
Trumpington	2017	6,478	44.3	24.3	29.6	39.0		7.1		
	2013	5,985	34.5	35.6	15.9	37.0		11.4		
Warboys and The Stukeleys	2017	5,678	32.4	62.4	9.1	13.6	14.9			
Warboys and Upwood	2013	7,239	29.6	37.3	8.0	7.7	47.0			
Waterbeach	2017	8,473	43.6	32.2	16.1	46.4		5.3		
	2013	7,021	40.9	36.8	6.7	42.5	9.7	4.3		
Whittlesey North	2017	7,662	27.2	65.7	13.4	4.5	11.7	4.7		
	2013	6,183	33.7	55.6	12.6		29.5			2.3
Whittlesey South	2017	8,574	29.8	66.4	9.7	7.5	10.4	5.9		
	2013	6,647	27.9	54.2	16.5					29.3
Wisbech East	2017	7,926	25.8	63.2	15.1	3.2	12.0		6.6	
Wisbech North	2013	7,649	26.3	23.6	9.6		40.3		26.4	
Wisbech West	2017	6,621	26.9	61.0	10.8	3.5	12.0	4.0	6.8	
Wisbech South	2013	8,074	25.1	31.4	16.5	13.9	38.2			
Woodditton	2017	8,587	33.6	58.4	14.8	26.7				
	2013	7,970	28.1	60.2	21.1	18.6				
Yaxley and Farcet	2017	8,370	25.7	52.4	26.2		21.4			
Norman Cross	2013	12,630	25.2	39.6	14.3	7.0	39.3			

Councillors' majorities: Cambridgeshire

	Councillor	Ward	Maj	%Maj
1.	Timothy Wotherspoon	Cottenham	2	0.1
2.	Roger Hickford	Sawston	56	0.9
3.	Claire Richards	Castle	27	1.0
4.	Sebastian Kindersley	Gamlingay	57	1.6
5.	Michael Shellens	Huntingdon N.	44	1.7
6.	John Gowing	March South	59	2.5
7.	Kevin Cuffley	Sawston	170	2.7
8.	Lorna Dupre	Sutton	88	2.8
9.	Joan Whitehead	Abbey	75	3.0
10.	Peter Downes	Brampton	114	3.6
11.	Adela Costello	Ramsey & Bury	144	5.0
12.	Peter Hudson	Longstanton	147	6.1
13.	Elisa Meschini	King's Hedges	191	6.2
14.	Linda Jones	Petersfield	249	7.3
15.	Anna Bailey	Ely South	259	7.4
16.	Noel Kavanagh	Romsey	274	7.5
17.	Ian Manning	Chesterton	308	7.9
18.	Simone Taylor	St Neots E'bury	199	9.0
19.	Henry Batchelor	Linton	378	9.2
20.	Donald Adey	Trumpington	269	9.4
21.	John Williams	Fulbourn	318	11.4
22.	Linda Joseph	Hardwick	471	12.0
23.	Lynda Harford	Bar Hill	366	12.2
24.	Nichola Harrison	Market	287	12.5
25.	Tom Sanderson	Huntingdon W.	486	13.2
26.	Jocelyne Scutt	Arbury	412	13.8
27.	Lis Every	Ely North	337	13.9
28.	Anna E. Bradnam	Waterbeach	522	14.2
29.	Mark Burwell	Cambourne	424	16.1
30.	David Wells	St Neots Priory	470	18.9
31.	Derek Giles	St Neots Eatons	613	18.9
32.	Amanda Taylor	Queen Edith's	716	19.8
33.	Peter Topping	Duxford	818	21.8
34.	Lucy Nethsingha	Newnham	548	23.0
35.	Graham Wilson	Godmanchester	538	23.6
36.	MacMaguire	Yaxley	560	26.2
37.	Sandra Crawford	Cherry Hinton	837	26.3
38.	Janet French	March North	1,238	29.1
39.	Anne Hay	Chatteris	657	29.4
40.	Julie Wilson	St Neots East	490	29.8
41.	Susan Van de Ven	Melbourn	920	30.5
42.	David Jenkins	Histon	1,104	30.7
43.	Ian Gardener	Alconbury	970	30.8
44.	Mandy Smith	Papworth	835	31.3
45.	Simon King	Roman Bank	840	31.3
46.	Bill Hunt	Soham South	1,002	31.6
47.	Matthew Shuter	Woodditton	909	31.7
48.	Joshua Schumann	Burwell	915	31.7
49.	Steve Count	March North	1,407	33.1
50.	Ian Bates	Hemingfords	981	34.6
51.	David Ambrose-Smith	Littleport	528	35.0
52.	Ryan Fuller	St Ives North	819	36.3
53.	Kevin Reynolds	St Ives South	954	38.0
54.	Terry Rogers	Warboys	869	47.5
55.	Paul Raynes	Soham North	1,108	48.8
56.	Steven Tierney	Wisbech West	865	49.0
57.	Chris Boden	Whittlesey N.	1,086	52.3
58.	Steve Criswell	Somersham	1,469	54.2
59.	Simon Bywater	Sawtry	1,787	55.0
60.	David Connor	Whittlesey S.	1,426	56.0
61.	Samantha Hoy	Wisbech East	1,284	63.2

Swing to Conservatism

1%	Gamlingay	H'vingdon N.							
2%	Sutton	Brampton							
5%	St Neots Eyn	Linton							
6%	Fulbourn								
8%	Waterbeach	Trumpington							
11%	St Neots Eat								
12%	Castle	H'vingdon W	Godm'chester						
13%	Queen Edith								
14%	Cherry Hin	Kings Hedge	Arbury	Abbey					
15%	Petersfield								
16%	Melbourn	Histon	Market	Chesterton					
18%	Romsey								
19%	Newnham								

Swing to Labour

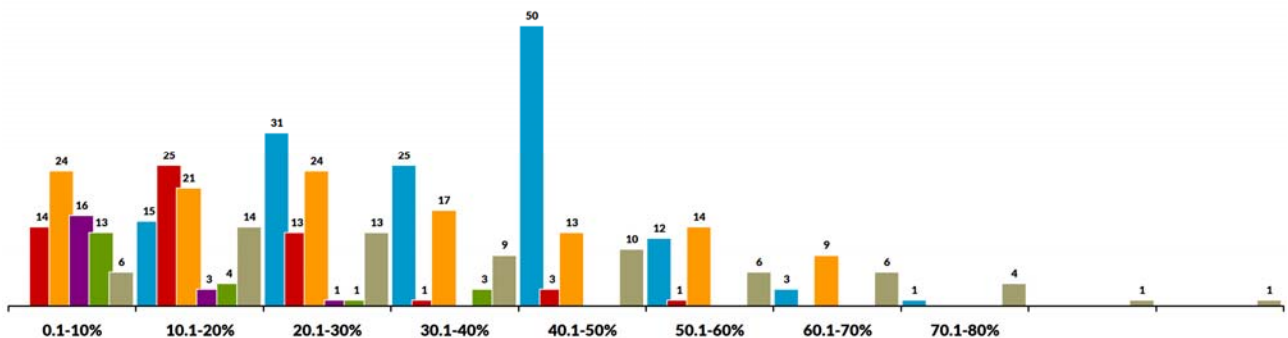
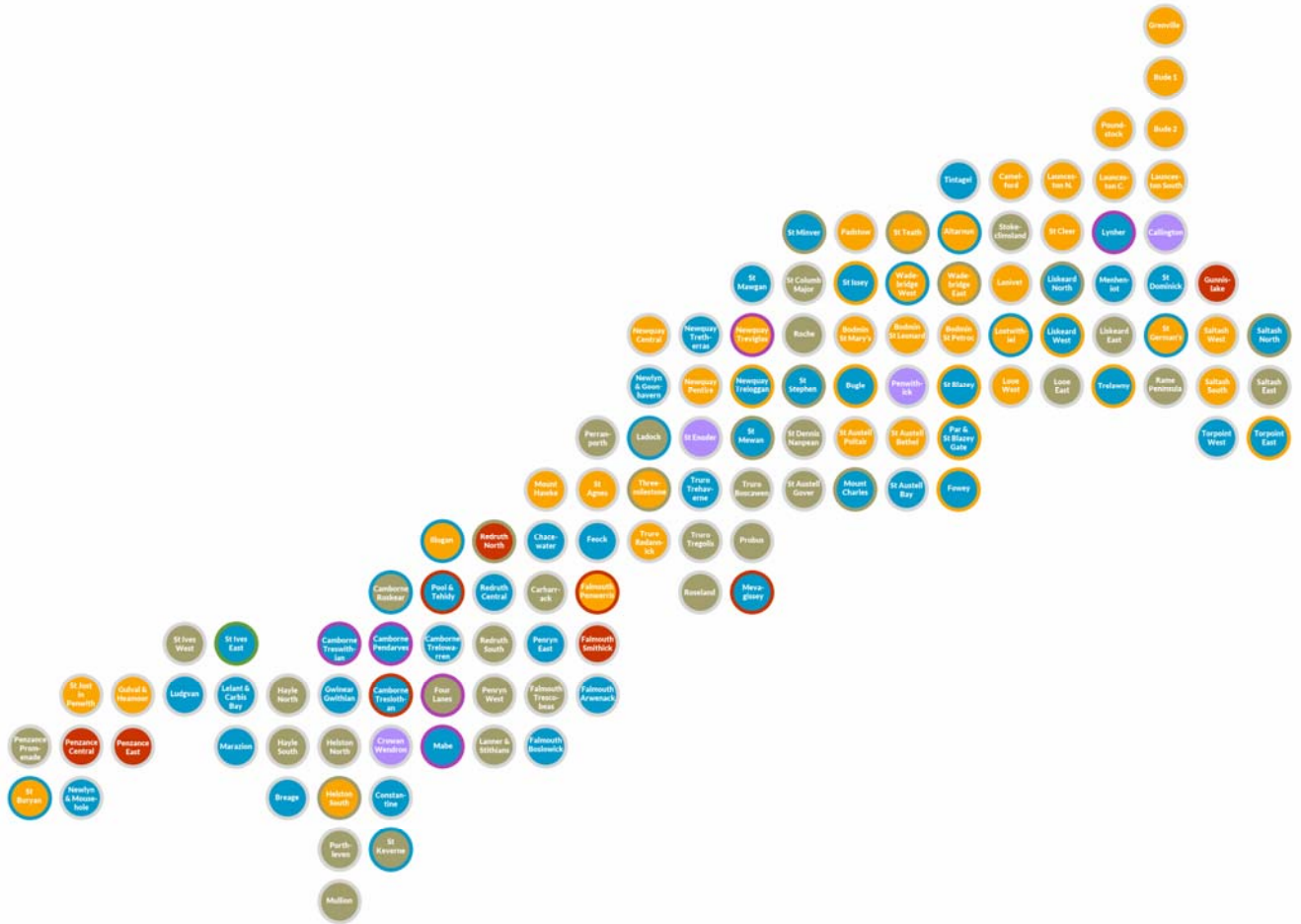
4%	Chesterton								
5%	Trumpington								
7%	Market	H'vingdon N							
10%	Queen Edith	Melbourn							
11%	Sawston 2	Cambourne	Bar Hill						
12%	Newnham	Sawtry	Fulbourn	Sawston 1					
14%	Yaxley								
15%	March N. 2								
16%	Cottenham	Waterbeach							
17%	March South	St Neots Prio	St Neots Eyn	March N. 1	Ely North				
18%	Sutton	Ely South	Littleport	Hardwick	Gamlingay				
19%	Ramsey	Longstanton	H'vingdon W	St Ives South	Histon				
20%	Brampton	St Neots Eat	Godm'chester						
21%	Burwell	Linton							
22%	St Neots East	Woodditton	Chatteris						
23%	Papworth	Roman Bank							
24%	Duxford	Somersham							
25%	Wisbech E	Soham South							
26%	Hemingfrds								
27%	Whittlesey N	Warboys	Wisbech W						
28%	Alconbury	Soham North							
29%	Whittlesey S	St Ives North							

Swing to Liberal Democrats

1%	Sawston 2	Castle							
2%	Sawtry	Sawston 1	Abbey						
4%	Longstanton	Kings Hedge	Petersfield	Romsey					
6%	Hardwick								
7%	Bar Hill	Ely South	Arbury	Ely North					
8%	Cambourne								
9%	St Neots Pri								
11%	Duxford								
12%	Cottenham								
14%	Cherry Hint								
15%	St Neots East								
16%	Alconbury	Papworth	Roman Bank	St Neots Eyn	Somersham	Burwell	Woodditton		
18%	H'vingdon W	Hemingfrds	March South	March N. 2					
19%	St Neots Eat	March N. 1							
20%	Ramsey								
22%	Chatteris								
25%	Soham South	Warboys							
27%	St Ives North								
30%	Wisbech W	Whittlesey S	Wisbech E						
31%	Soham North	Whittlesey N							

Cornwall

NOC
no change



Gains and losses

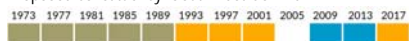
	Gained	Lost
Conservatives	23 Bugle Camborne Pendarves Camborne Treslothan Camborne Treswithian Fowey and Tywardreath Liskeard North Liskeard West and Dobwalls Lynher Mabe, Perranarworthal and St Gluvias Mevagissey Mount Charles Newquay Treloggan Par and St Blazey Gate Pool and Tehidy St Blazey St Issey and St Tudy St Ives East St Mewan St Minver and St Endellion St Stephen-in-Brannel Saltash North Torpoint East Trelawny	9 Altarnun Camborne Roskear Illogan Ladock, St Clement and St Erme Lostwithiel St Buryan St Germans and Landulph St Keverne and Meneage Wadebridge West
Labour	1 Redruth North	4 Camborne Treslothan Falmouth Penwerris Mevagissey Pool and Tehidy
Liberal Democrats	12 Altarnun Falmouth Penwerris Helston South Illogan Lostwithiel Newquay Treviglas St Buryan St Germans and Landulph St Teath and St Breward Threemilestone and Gloweth Wadebridge East Wadebridge West	9 Bugle Fowey and Tywardreath Liskeard West and Dobwalls Newquay Treloggan Par and St Blazey Gate St Blazey St Issey and St Tudy Torpoint East Trelawny
UKIP		6 Camborne Pendarves Camborne Treswithian Four Lanes Lynher Mabe, Perranarworthal and St Gluvias Newquay Treviglas
Green		1 St Ives East
Independent	4 Camborne Roskear Four Lanes Ladock, St Clement and St Erme St Keverne and Meneage	11 Helston South Liskeard North Mount Charles Redruth North Saltash North St Mewan St Minver and St Endellion St Stephen-in-Brannel St Teath and St Breward Wadebridge East Threemilestone and Gloweth

council historic results

	Conservatives		Labour		Liberal Democrats		UKIP		Green		Independents		Others	
	Seats	%votes	Seats	%votes	Seats	%votes	Seats	%votes	Seats	%votes	Seats	%votes	Seats	%votes
17	46	35.1	5	7.8	38	29.6	0	1.3	0	2.1	30	20.6	4	3.6
13	31	24.5	8	8.2	36	22.0	6	15.3	1	2.8	37	22.4	4	5.0
09	50	33.8	0	3.4	38	28.3	0		0	1.9	32	23.8	3	8.9
05	9	24.3	5	11.5	48	36.8	0	0.0	0	0.9	20	21.9	0	4.6
01	9	25.2	9	10.9	35	36.3	0	0.0	0	0.0	25	23.3	1	4.3
97	7	15.0	8	18.1	39	39.1	0	0.0	0	0.1	23	23.4	2	4.3
93	6	22.4	8	12.3	41	41.5	0	0.0	0	0.3	24	23.5	0	0.0
89	14	32.3	8	8.9	31	35.2	0	0.0	0	0.0	23	18.6	3	4.4
85	16	24.6	5	9.1	30	32.3	0	0.0	0	0.0	28	30.3	0	3.6
81	16	18.3	6	10.9	12	21.8	0	0.0	0	0.0	43	42.7	1	5.5
77	13	13.4	1	6.2	0	4.0	0	0.0	0	0.0	64	67.5	0	7.3
73	5	5.2	3	7.5	0	0.4	0	0.0	0	0.0	71	86.9	0	0.0

Altarnun

Current constituency: North Cornwall
Proposed constituency: South East Cornwall



Adrian A. Parsons	LD	694	50.1	+28.0
Peter R. Hall	Con	562	40.6	+ 3.1
Rosalyn May	Lab	129	9.3	- 1.4

Bodmin St Leonard

Current constituency: North Cornwall
Proposed constituency: Bodmin and St Austell



*Pat Rogerson	LD	480	62.3	+ 0.2
Roger C. Lashbrook	Ind	170	22.1	
Tobias F. Savage	Lab	120	15.6	+ 6.8

Bodmin St Mary's

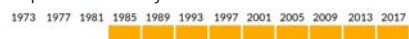
Current constituency: North Cornwall
Proposed constituency: Bodmin and St Austell



Jacquie Gammon	LD	507	48.7	- 7.7
Louise V. Garfield	Con	287	27.6	
Joy A. Bassett	Lab	247	23.7	+16.5

Bodmin St Petroc

Current constituency: North Cornwall
Proposed constituency: Bodmin and St Austell

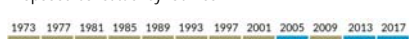


Leigh L. Frost	LD	1,047	39.4	
Sylvia Berry	Con	914	34.4	
Marc L. Thorne	Lab	463	17.4	
John R. Gibbs	MK	231	8.7	

Election postponed until 8 June 2017

Breage, Germoe and Stithney

Current constituency: St Ives
Proposed constituency: St Ives



*John Keeling	Con	802	47.9	- 7.2
Michael A. Tresidder	MK	347	20.7	
Karen M. La Borde	Grn	322	19.2	
Phillipe M. Hadley	LD	205	12.2	

Bude

Current constituency: North Cornwall
Proposed constituency: Bideford, Bude and Launceston



*Nigel Pearce	LD	1,395	54.6	- 23.6
Peter J. La Broy	LD	1,272	49.8	- 21.1
Bob Willingham	Con	1,006	39.4	+13.9
Lea Deely	Con	938	36.7	
Fred Richens	Lab	248	9.7	

Bugle

Current constituency: Newquay and St Austell/South East Cornwall
Proposed constituency: Bodmin and St Austell



Sally-Anne Saunders	Con	488	37.9	+14.0
Garry H. Tregidga	MK	360	28.0	+13.3
Kirk M.A. Pollard	LD	354	27.5	- 5.9
David P. Highland	Ind	84	6.5	

Callington

Current constituency: South East Cornwall
Proposed constituency: South East Cornwall



*Andrew Long	MK	636	55.0	- 5.6
Sally A. Nicholson	Con	269	23.2	+14.1
Graham Fox	Lab	97	8.4	
Christopher P. Dwane	LD	82	7.1	+ 4.2
David J.E. Williams	UKIP	73	6.3	- 21.1

Camborne Pendarves

Current constituency: Camborne and Redruth
Proposed constituency: Falmouth and Camborne



*John Herd	Con	705	60.1	+30.3
Tom Simmons	LD	266	22.7	
John E. Gillingham	MK	202	17.2	- 2.5

Camborne Roskear

Current constituency: Camborne and Redruth
Proposed constituency: Falmouth and Camborne



*Paul White	Ind	668	56.1	
Maurice K. Pascoe	Con	304	25.5	- 13.6
Roger N. Richards	LD	116	9.7	
Linda J. Lemon	MK	102	8.6	+ 3.0

Camborne Trelowarren

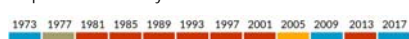
Current constituency: Camborne and Redruth
Proposed constituency: Falmouth and Camborne



Jeff Collins	Con	197	21.5	- 8.8
Geoffrey S. Goffogg	Lab	194	21.1	- 3.4
Deborah Z. Fox	MK	192	20.9	+ 7.9
Val Dalley	Ind	169	18.4	
*Jon Stoneman	Ind	126	13.7	
Geoff Williams	LD	40	4.4	

Camborne Treslothan


Current constituency: Camborne and Redruth
Proposed constituency: Falmouth and Camborne



David Atherfold	Con	380	40.8	+25.7
Paul L. Farmer	Lab	214	23.0	+ 3.2
Steve Medlyn	Grn	167	17.9	+11.5
Alan Sanders	MK	104	11.2	- 5.0
Graham D. Ford	LD	67	7.2	+ 0.4

Camborne Treswithian

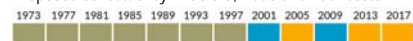
Current constituency: Camborne and Redruth
Proposed constituency: Falmouth and Camborne



David Biggs	Con	451	44.9	+20.1
Anna Pascoe	LD	237	23.6	
Dave Wilkins	Lab	215	21.4	- 3.8
Michael N. Champion	Ind	53	5.3	
Jacqueline Merrick	Grn	49	4.9	

Camelford


Current constituency: North Cornwall
Proposed constituency: Bideford, Bude and Launceston



*Rob Rotchell	LD	617	62.4	+12.0
Claire E. Hewlett	Grn	372	37.6	- 12.0

Carharrack, Gwennap and St Day

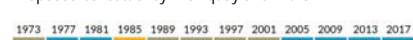
Current constituency: Camborne and Redruth/Truro and Falmouth
Proposed constituency: Falmouth and Camborne



*Mark Kaczmarek	Ind	968	63.0	+ 0.6
Kim J. Lonsdale	Con	241	15.7	
Andy Blake	Lab	145	9.4	+ 0.6
Geoff Garbett	Grn	130	8.5	- 1.8
Adam D.E. Killeya	LD	52	3.4	

Chacewater, Kenwyn and Baldhu


Current constituency: Truro and Falmouth
Proposed constituency: Newquay and Truro



*John Dyer	Con	674	58.2	+ 5.9
Ingrid A. Quaife	LD	301	26.0	
Julie Bennett	Grn	183	15.8	

Constantine, Mawnan and Budock

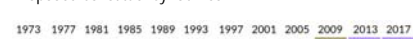
Current constituency: Camborne and Redruth
Proposed constituency: Falmouth and Camborne



*John Bastin	Con	1,134	66.4	+ 9.1
Graham S.V. Marsden	LD	573	33.6	

Crowan and Wendron

Current constituency: Camborne and Redruth/St Ives
Proposed constituency: St Ives



*Loveday Jenkin	MK	637	33.9	- 21.0
Roger P.R. Smith	Con	612	32.6	+11.4
Geoffrey M. Henwood	Ind	326	17.3	
Henry C. Hodson	Lab	207	11.0	+ 3.7
Kevan J. Cook	LD	97	5.2	

Falmouth Arwenack

Current constituency: Truro and Falmouth
Proposed constituency: Falmouth and Camborne



*Geoffrey Evans	Con	668	53.6	- 15.3
Tony Parker	LD	309	24.8	+13.5
Kate Thomas	Lab	270	21.7	+ 1.8

Falmouth Boslowick

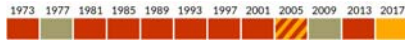
Current constituency: Truro and Falmouth
Proposed constituency: Falmouth and Camborne



*Alan Jewell	Con	489	32.1	+ 9.1
Roger Bonney	Ind	339	22.2	
Nicholas Jemmett	Lab	302	19.8	+ 4.5
Steve Eva	LD	271	17.8	- 3.1
Patricia A. Minson		79	5.2	
Jenny Booth	MK	45	3.0	

Falmouth Penwerris

Current constituency: Truro and Falmouth
Proposed constituency: Falmouth and Camborne



Matthew T. McCarthy	LD	502	39.5		
Anna J. Gillett	Lab	377	29.6	- 6.6	
Grenville Chappel	Ind	250	19.7		
Nigel J.D. Rimmer	Con	143	11.2		

Falmouth Smithick

Current constituency: Truro and Falmouth
Proposed constituency: Falmouth and Camborne



*Candy Atherton	Lab	480	40.3	+ 6.9	
Wendy L. Frost	Con	291	24.4	+10.6	
John M. Spargo	LD	225	18.9	+ 2.6	
Tom Scott	Grn	195	16.4		

Falmouth Trescobeas

Current constituency: Truro and Falmouth
Proposed constituency: Falmouth and Camborne



*David Saunby	Ind	623	50.6	+12.2	
Brod Ross	Lab	255	20.7	- 3.0	
Frances M. Gwyn	Con	199	16.2	+ 8.4	
Stephen A. Williams	LD	88	7.1	+ 4.6	
Euan McPhee	Grn	67	5.4	+ 1.8	

Feock and Playing Place

Current constituency: Truro and Falmouth
Proposed constituency: Newquay and Truro



Martyn J. Alvey	Con	894	46.7	+ 2.7	
Bob Richards	Ind	617	32.3	- 6.1	
Iain C. MacDonald	LD	402	21.0	+11.0	

Four Lanes

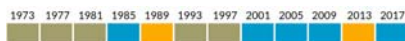
Current constituency: Camborne and Redruth
Proposed constituency: Falmouth and Camborne



Robert W. Hendry	Ind	509	43.1		
Florence E. MacDonald	LD	280	23.7		
Peter Sheppard	Con	233	19.7	- 0.9	
Christopher Lawrence	MK	82	6.9	- 6.8	
Paul Holmes	L	77	6.5	-10.5	

Fowey and Tywardreath

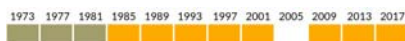
Current constituency: St Austell and Newquay
Proposed constituency: Bodmin and St Austell



Andy Virr	Con	855	48.2	+22.8	
*David Hughes	LD	509	28.7	- 9.1	
Malcolm Harris	Ind	365	20.6		
Robert W. Rooney	TUSC	46	2.6		

Grenville and Stratton

Current constituency: North Cornwall
Proposed constituency: Bideford, Bude and Launceston



*Paula Dolphin	LD	727	54.3	-13.5	
Shorne Tilbey	Con	612	45.7	+13.5	

Gulval and Heamoor

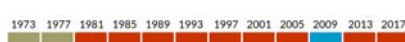
Current constituency: St Ives
Proposed constituency: St Ives



*Mario Fonk	LD	961	63.9	- 2.6	
Simon P. Jones	Con	326	21.7	+12.0	
Alan L. Bates	Lab	218	14.5		

Gunnislake and Calstock

Current constituency: South East Cornwall
Proposed constituency: South East Cornwall



*Dorothy Kirk	Lab	800	44.4	+10.0	
Sydney J.P. Booth	Con	660	36.7	+ 6.6	
Theo Brown	LD	340	18.9	+ 7.9	

Gwinear-Gwithian and St Erth


Current constituency: Camborne and Redruth/St Ives
Proposed constituency: St Ives



*Lionel Pascoe	Con	690	45.9	+15.8	
Michael A. Spencer-Smith	Ind	396	26.4	+ 8.4	
Mike Smith	Ind	245	16.3		
Frank Blewett	LD	171	11.4	+ 7.3	

Hayle North

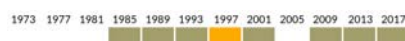
Current constituency: Camborne and Redruth
Proposed constituency: St Ives



*John Pollard	Ind	821	69.8	+ 4.4	
Philip G. Southwood	Con	219	18.6		
Mary V. McWilliams	LD	136	11.6		

Hayle South

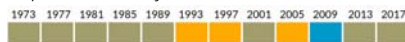
Current constituency: Camborne and Redruth
Proposed constituency: St Ives



Graham Coad	Ind	569	53.6	+ 8.9	
Peter Channon	Con	356	33.6		
Victoria E. Halton	LD	136	12.8		

Helston North

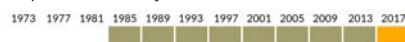
Current constituency: St Ives
Proposed constituency: St Ives



Mike Thomas	Ind	534	34.6		
*Phil Martin	Ind	490	31.7	-12.5	
Andrew M. Lewis	Con	421	27.3	- 9.7	
Yvonne Bates	LD	99	6.4	+ 1.3	

Helston South

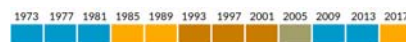
Current constituency: St Ives
Proposed constituency: St Ives



John Martin	LD	455	39.7	+19.9	
David E.P. Adams	Con	371	32.4	+19.4	
James Buchanan		131	11.4	+ 2.8	
Alice R. Waddoups	MK	109	9.5		
Thomas A. Maher	UKIP	79	6.9	- 12.4	

Illogan

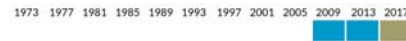
Current constituency: Camborne and Redruth
Proposed constituency: Falmouth and Camborne



*David Ekinsmyth	LD	558	42.8	+29.1	
Dave Crabtree	Ind	359	27.5		
Dominic J. Lonsdale	Con	348	26.7	- 2.1	
Jean Pollock	L	39	3.0		

Ladock, St Clement and St Erme

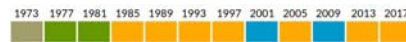
Current constituency: Truro and Falmouth
Proposed constituency: Newquay and Truro



*Mike Eathorne-Gibbons	Ind	602	44.6		
Paul W. Charlesworth	Con	393	29.1	- 28.3	
Steve Robinson	Lab	210	15.5	+ 7.8	
Michael L. Wilson	LD	146	10.8	+ 3.1	

Lanivet and Blisland

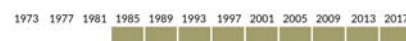
Current constituency: North Cornwall
Proposed constituency: Bodmin and St Austell



Chris Batters	LD	735	53.2	+ 5.7	
Rachel Beadle	Con	485	35.1		
Andy Coppin	Ind	104	7.5		
Oliver J. Challis	UKIP	57	4.1		

Lanner and Stithians

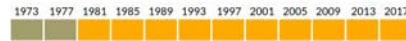
Current constituency: Camborne and Redruth
Proposed constituency: Falmouth and Camborne



*John Thomas	Ind	547	40.4	+ 7.1	
James Biscoe	Ind	263	19.4	+ 4.7	
Oliver J. Mas	Con	255	18.8		
Laura Eyre	Lab	134	9.9	+ 3.5	
Nicholas A. Prescott	LD	83	6.1		
Matt Blewett	MK	73	5.4		

Launceston Central

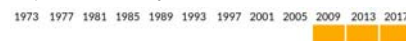
Current constituency: North Cornwall
Proposed constituency: Bideford, Bude and Launceston



*Gemma Massey	LD	522	58.1	-12.7	
Toby Benson	Con	254	28.3	+11.1	
Alan Bowen	Lab	122	13.6	+ 1.6	

Launceston North and North Petherwin

Current constituency: North Cornwall
Proposed constituency: Bideford, Bude and Launceston



*Adam Paynter	LD	1,007	53.3	+ 1.7	
Val Bugden-Cawsey	Con	785	41.5	+27.7	
Gill Brown	Lab	99	5.2		

Launceston South

Current constituency: North Cornwall
Proposed constituency: Bideford, Bude and Launceston



Jade Farrington	LD	732	69.2	+23.7	
Shaun I. Watchorn	Con	263	24.9		
Matthew J. Harris	Lab	63	6.0	- 3.2	

Lelant and Carbis Bay

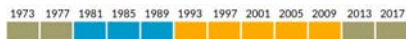
Current constituency: St Ives
Proposed constituency: St Ives



Linda Taylor	Con	551	41.4	+ 6.7
Joan Symons	Ind	461	34.6	
Richard Glanville		164	12.3	+ 2.2
Julia C. MacDonald	LD	155	11.6	+ 1.7

Liskeard East

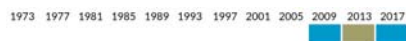
Current constituency: South East Cornwall
Proposed constituency: South East Cornwall



*Sally J. Hawken	Ind	358	34.2	+ 0.7
Kelvin R.D. Poplett	Con	286	27.3	+12.8
Derris Watson	LD	252	24.1	- 4.3
Susan Shand	Lab	151	14.4	

Liskeard North

Current constituency: South East Cornwall
Proposed constituency: South East Cornwall



Nick Craker	Con	227	35.6	+13.5
Tony Powell	Ind	146	22.9	
Kerry L. Cassidy	Lab	97	15.2	
Nik Alatorsev	LD	89	13.9	- 13.9
*Roger Holmes	Ind	79	12.4	- 16.6

Liskeard West and Dobwalls

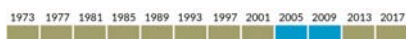
Current constituency: South East Cornwall
Proposed constituency: South East Cornwall



Jane P. Pascoe	Con	738	49.7	
*Michael George	LD	501	33.7	- 34.3
Tyler T. Bennetts	Lab	180	12.1	
Chris Collins	UKIP	66	4.4	- 27.6

Looe East

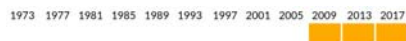
Current constituency: South East Cornwall
Proposed constituency: South East Cornwall



*Armand Toms	Ind	929	90.1	+31.5
Gill Beswick	LD	102	9.9	+ 7.3

Looe West, Lansallos and Lanteglos

Current constituency: South East Cornwall
Proposed constituency: South East Cornwall



*Edwina Hannaford	LD	1,119	63.8	+12.8
Bob Davidson	Con	636	36.2	+ 8.5

Lostwithiel


Current constituency: South East Cornwall
Proposed constituency: South East Cornwall



Colin E. Martin	LD	873	51.3	+42.2
Clay Cowie	Con	685	40.2	+ 4.6
Nigel A. Challis	UKIP	145	8.5	- 20.0

Ludgvan

Current constituency: St Ives
Proposed constituency: St Ives



Simon J. Elliott	Con	547	34.4	- 5.8
*Roy Mann		464	29.2	
Bill Mumford	LD	345	21.7	
Mark E. Hassall	Lab	152	9.6	
Ian Flindall	Grn	80	5.0	- 18.9

Lynher

Current constituency: South East Cornwall
Proposed constituency: South East Cornwall



Sharon Daw	Con	614	39.0	+ 9.8
*Stephanie McWilliam	UKIP	361	22.9	- 6.3
Ruth Wilson	Lab	233	14.8	
Christine J. Hordley	LD	224	14.2	- 14.8
Martin Corney	Grn	142	9.0	

Mabe, Perranworthal and St Gluvias

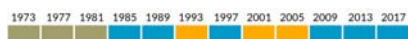
Current constituency: Camborne and Redruth
Proposed constituency: Falmouth and Camborne



*Reginald G.P. Williams	Con	816	45.6	+17.2
Simon H. Taylor	LD	473	26.4	+ 3.5
Peter Tisdale	Ind	303	16.9	
Cathy Page	Lab	199	11.1	+ 2.1

Marazion and Perranuthnoe

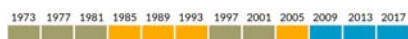
Current constituency: St Ives
Proposed constituency: St Ives



*Sue Nicholas	Con	741	46.0	+ 4.1
Nigel C. Walker	LD	734	45.6	
Treve T. Green	UKIP	136	8.4	- 28.7

Menheniot

Current constituency: South East Cornwall
Proposed constituency: South East Cornwall



*Phil Seeva	Con	834	54.3	+16.3
Charles R. Boney	LD	701	45.7	+21.3

Mevagissey

Current constituency: St Austell and Newquay
Proposed constituency: Bodmin and St Austell



*James Mustoe	Con	1,182	77.3	+53.3
Garth Shephard	LD	347	22.7	+ 8.7

Mount Charles

Current constituency: St Austell and Newquay
Proposed constituency: Bodmin and St Austell



*Richard A. Pears	Con	478	42.2	
Peter J. Bishop	LD	251	22.1	- 44.6
Gary King	Ind	214	18.9	
Paul D. Roberts	Lab	119	10.5	+ 0.4
Andrea F. Gray	UKIP	72	6.3	

Mount Hawke and Portreath

Current constituency: Camborne and Redruth
Proposed constituency: Newquay and Truro



*Joyce Duffin	LD	896	58.3	- 8.4
John K. Morgan	Con	469	30.5	
Linda S. Moore	Lab	173	11.2	+ 1.1

Mullion and Grade-Ruan

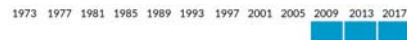
Current constituency: St Ives
Proposed constituency: St Ives



*Carolyn Rule	Ind	704	42.8	- 5.2
Alfred Mesropians	Con	458	27.8	+ 4.1
Marianna E.A. Baxter	LD	375	22.8	
Helen R.M. Angel	Grn	109	6.6	

Newlyn and Goonhavern

Current constituency: Truro and Falmouth
Proposed constituency: Newquay and Truro



Adrian D. Harvey	Con	767	51.1	+ 4.9
Howard Farmer	LD	561	37.4	
James Tucker	Ind	172	11.5	

Newlyn and Mousehole

Current constituency: St Ives
Proposed constituency: St Ives



*Roger Harding	Con	725	45.9	- 2.0
Theo D.J. Blackmore	LD	514	32.6	+27.0
Christopher J. Drew	Lab	220	13.9	+ 2.9
Nigel Davis		72	4.6	- 1.7
Adrian Smith	UKIP	48	3.0	- 15.3

Newquay Central

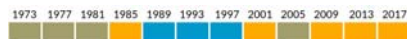
Current constituency: St Austell and Newquay
Proposed constituency: Newquay and Truro



*Geoff Brown	LD	322	40.3	- 12.0
Steven Slade	Grn	246	30.8	
Steve Pendleton	Con	232	29.0	

Newquay Pentire

Current constituency: St Austell and Newquay
Proposed constituency: Newquay and Truro



*Joanna N. Kenny	LD	541	50.2	- 14.6
Paul Rees	Con	537	49.8	+14.6

Newquay Treloggan

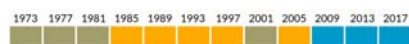
Current constituency: St Austell and Newquay
Proposed constituency: Newquay and Truro



Olly Monk	Con	431	48.1	+ 2.1
Sandy Carter	LD	249	27.8	- 26.2
Margaret E. North	Ind	130	14.5	
Roy G. Edwards		86	9.6	

Newquay Tretherras

Current constituency: St Austell and Newquay
Proposed constituency: Newquay and Truro



Kevin Towill	Con	580	53.6	+18.0
Sally C. Michael-Jones	LD	265	24.5	- 8.3
Rachel E. Craze	Ind	238	22.0	

Newquay Treviglas

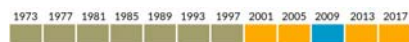
Current constituency: St Austell and Newquay
Proposed constituency: Newquay and Truro



Paul Summers	LD	753	68.2	+43.3
Mark A. Formosa	Con	351	31.8	+ 4.8

Padstow

Current constituency: North Cornwall
Proposed constituency: Bodmin and St Austell



*Richard Buscombe	LD	755	55.7	+ 2.3
Nick Morris	Con	493	36.4	- 10.2
Richard J. Clark	Grn	108	8.0	

Par and St Blazey Gate

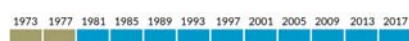
Current constituency: St Austell and Newquay
Proposed constituency: Bodmin and St Austell



Jordan A.W. Rowse	Con	512	42.4	+11.3
Douglas Scrafton	LD	479	39.7	
Ryan D.M. Chamberlain	Lab	216	17.9	

Penryn East and Mylor

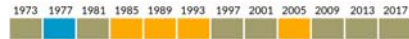
Current constituency: Truro and Falmouth
Proposed constituency: Falmouth and Camborne



Simon J. Symons	Con	824	50.3	+26.7
Faisal Baig	Lab	310	18.9	+10.5
Mark Stubbs	LD	276	16.9	- 4.8
*Tony Martin		227	13.9	

Penryn West

Current constituency: Truro and Falmouth
Proposed constituency: Falmouth and Camborne



*Mary May	Ind	464	45.8	+ 3.2
Harry G.B. Willoughby	Grn	244	24.1	
Ellie Phipps	Con	155	15.3	
Billy Burton	LD	151	14.9	- 13.0

Penwithick and Boscoppa


Current constituency: St Austell and Newquay
Proposed constituency: Bodmin and St Austell



*Matthew J. Luke	MK	397	41.7	- 1.9
Jamie Hanlon	Con	381	40.0	+19.8
Robert J. Irwin	LD	174	18.3	- 17.9

Penzance Central

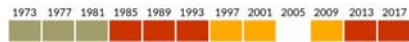
Current constituency: St Ives
Proposed constituency: St Ives



Cornelius Olivier	Lab	694	48.3	+16.9
Penny Young	LD	380	26.5	- 1.4
Will Elliott	Con	258	18.0	+ 8.0
Dick Cliffe	Ind	104	7.2	

Penzance East


Current constituency: St Ives
Proposed constituency: St Ives



*Tim Dwelly	Lab	761	52.2	+21.6
Richard Goedegebuur	LD	315	21.6	- 7.4
Joseph R. Bennie	Con	193	13.2	+ 3.2
Jonathan M. How	Grn	85	5.8	- 1.4
Paul W. Nicholson	UKIP	58	4.0	- 11.7
Robert L. Simmons	MK	47	3.2	- 4.2

Penzance Promenade

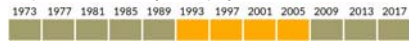
Current constituency: St Ives
Proposed constituency: St Ives



*Jim McKenna	Ind	716	47.7	- 14.3
Tracey L. Halliday	Lab	277	18.4	- 1.1
Gemma D. Riley	Con	258	17.2	+ 9.1
George B. Daniel	LD	200	13.3	- 12.1
William R. Morris	Grn	51	3.4	

Perranporth

Current constituency: Truro and Falmouth
Proposed constituency: Newquay and Truro



*Michael Callan	Ind	778	50.2	- 14.7
William N. Rogers	Con	599	38.7	+27.6
David H. Neale	LD	172	11.1	

Pool and Tehidy

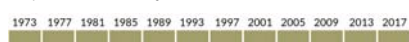
Current constituency: Camborne and Redruth
Proposed constituency: Falmouth and Camborne



Philip R. Desmonde	Con	424	40.9	+11.5
Tom P. Goldring	LD	246	23.7	
Val Kelynack	Lab	225	21.7	- 19.7
Michael D. Pascoe	UKIP	141	13.6	- 15.6

Porthleven and Helston West

Current constituency: St Ives
Proposed constituency: St Ives



*Andrew Wallis	Ind	747	52.4	- 12.6
Danny Williams	Con	334	23.4	+ 6.0
Neil Clark	Ind	260	18.2	
Jenny Dearlove	LD	84	5.9	+ 2.7

Poundstock

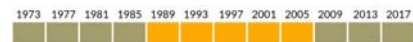
Current constituency: North Cornwall
Proposed constituency: Bideford, Bude and Launceston



*Nicky Chopak	LD	999	60.1	+23.0
Alex Dart	Con	664	39.9	+ 5.7

Probus, Tregony and Grampound

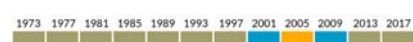
Current constituency: Truro and Falmouth
Proposed constituency: Newquay and Truro



*Bob Egerton	Ind	1,118	70.2	+ 4.1
Richard H. Pears	Con	391	24.6	+14.5
Steven M. Webb	LD	83	5.2	

Rame Peninsula

Current constituency: South East Cornwall
Proposed constituency: South East Cornwall



*George Trubody	Ind	1,431	68.1	+40.0
John Tivnan	Con	469	22.3	- 5.7
Marian O. Candy	LD	202	9.6	- 6.8

Redruth Central

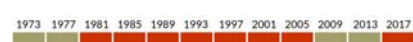
Current constituency: Camborne and Redruth
Proposed constituency: Falmouth and Camborne



Barbara R. Ellenbrook	Con	449	49.8	+ 9.5
Deborah L. Reeve	Lab	268	29.7	+ 4.6
Sam Rabey	Ind	124	13.8	
Alexandra J. Leete	LD	60	6.7	

Redruth North

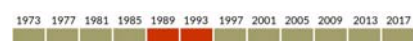
Current constituency: Camborne and Redruth
Proposed constituency: Falmouth and Camborne



Robert S. Barnes	Lab	439	34.0	0.0
*Lisa Dolley	Ind	435	33.7	- 7.5
Ian T. Jones	Con	345	26.7	
Moyra R. Nolan	LD	71	5.5	

Redruth South


Current constituency: Camborne and Redruth
Proposed constituency: Falmouth and Camborne



*Ian Thomas	Ind	345	35.4	+ 6.0
David R. Eyles	Con	339	34.8	
Colin E. Garrick	Lab	211	21.7	- 16.0
Margaret M.E. Thompson	LD	79	8.1	

Roche


Current constituency: St Austell and Newquay
Proposed constituency: Bodmin and St Austell



*John Wood	Ind	601	46.9	- 5.7
Brian J. Higman	MK	369	28.8	- 10.7
Andrew Hannan	Con	140	10.9	+ 3.0
Zachary J. Bishop	UKIP	100	7.8	
George W. Taylor	LD	72	5.6	

Roseland


Current constituency: Truro and Falmouth
Proposed constituency: Newquay and Truro



*Julian R.R. German	Ind	876	53.7	- 13.8
Tim Whitaker	Con	478	29.3	+11.9
June A. Bertram	Ind	216	13.2	
Charlie Hodgson	LD	61	3.7	

St Agnes

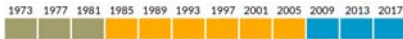
Current constituency:
Camborne and Redruth/Truro and Falmouth
Proposed constituency: Newquay and Truro



*Pete Mitchell	LD	908	64.1	+11.2
Alan Dovey	Con	406	28.7	- 5.7
Damian J. Heholt	Lab	103	7.3	- 5.4

St Austell Bay

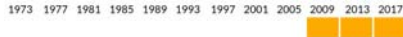
Current constituency: St Austell and Newquay
Proposed constituency: Bodmin and St Austell



*Tom French	Con	958	58.3	+12.0
Nicky Oxenham	LD	423	25.7	
Tim Jones	Ind	178	10.8	
Kevin M. Solly	UKIP	84	5.1	

St Austell Bethel

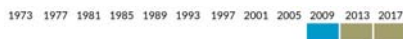
Current constituency: St Austell and Newquay
Proposed constituency: Bodmin and St Austell



Malcolm A. Brown	LD	433	35.2	+ 8.2
Graham Walker	Ind	411	33.4	+ 7.6
Crystal Pearce	Con	335	27.2	+ 8.2
Gill Birchall	TUSC	51	4.1	

St Austell Gover


Current constituency: St Austell and Newquay
Proposed constituency: Bodmin and St Austell



*Sandra E. Heyward	Ind	390	35.4	- 17.9
Sunny Krishnan	Con	309	28.1	- 0.3
Tim Styles	LD	144	13.1	
Joey Bishop	Lab	125	11.4	- 0.8
David E. Mathews	UKIP	76	6.9	
Greg J. Matthews	Grn	57	5.2	

St Austell Poltair

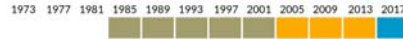
Current constituency: St Austell and Newquay
Proposed constituency: Bodmin and St Austell



*Jackie Bull	LD	509	41.4	+ 5.8
Mike Thompson	Con	322	26.2	+ 0.8
Andrea H. Lanxon	Lab	268	21.8	+ 3.4
Glyn I.D. Stephens	UKIP	130	10.6	

St Blazey

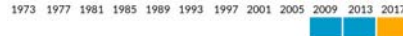
Current constituency: St Austell and Newquay
Proposed constituency: Bodmin and St Austell



Pauline D. Giles	Con	484	48.3	+36.8
*William R.C. Taylor	LD	311	31.0	- 3.0
Stuart D. Wheeler	Lab	207	20.7	+ 0.3

St Buryan

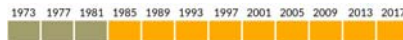
Current constituency: St Ives
Proposed constituency: St Ives



Helen M. Hawkins	LD	604	33.7	+26.4
Adrian C. Semmens	Con	555	31.0	- 9.4
*Bill Maddern		338	18.9	
Jane Dunsmuir	Lab	211	11.8	- 1.9
Mary D. Smith	UKIP	82	4.6	

St Cleer


Current constituency: South East Cornwall
Proposed constituency: South East Cornwall



Philip M. Eddy	LD	829	51.6	+19.4
Clive R. Sargeant	Con	520	32.4	+12.4
Martin Menear	Lab	140	8.7	
David G. Lucas	UKIP	117	7.3	- 16.9

St Columb Major

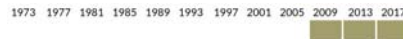
Current constituency: St Austell and Newquay
Proposed constituency: Bodmin and St Austell



William P. Wills	Ind	862	65.0	+ 9.7
John S. Bell	Con	365	27.5	+ 8.3
Jack H. Dixon	LD	100	7.5	- 10.7

St Dennis and Nanpean

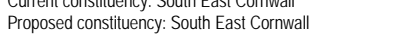
Current constituency: St Austell and Newquay
Proposed constituency: Newquay and Truro



*Fred Greenslade	Ind	363	37.2	- 35.2
Nick Edmunds		271	27.8	
Julia A. Clarke	Ind	199	20.4	
Barbara J. Hannan	Con	103	10.6	+ 4.6
Sandra M. Preston	LD	39	4.0	

St Dominick, Harrowbarrow and Kelly Bray

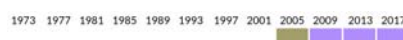
Current constituency: South East Cornwall
Proposed constituency: South East Cornwall



*Jim Flashman	Con	690	40.2	+ 4.0
Matthew D. Waterworth	LD	517	30.1	+19.6
Mark R.C. Smith	MK	365	21.3	+10.8
Alistair W. Tinto	Lab	143	8.3	

St Enoder


Current constituency: St Austell and Newquay
Proposed constituency: Newquay and Truro



*Dick Cole	MK	1,090	83.4	- 3.5
Rachel L. Andrews	Con	143	10.9	
Kate L. Martin	LD	74	5.7	

St Germans and Landulph

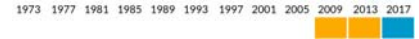
Current constituency: South East Cornwall
Proposed constituency: South East Cornwall



Jesse D.I. Foot	LD	633	37.3	+ 9.9
*Daniel R. Pugh	Con	628	37.0	+ 5.5
Chris Wilton	Ind	258	15.2	
Mervyn R. Ellis	Ind	178	10.5	- 2.2

St Issey and St Tudy


Current constituency: North Cornwall
Proposed constituency: Bodmin and St Austell



Stephen Rushworth	Con	883	57.6	
Julia E. Fletcher	LD	650	42.4	- 10.9

St Ives East


Current constituency: St Ives
Proposed constituency: St Ives



Richard F. Robinson	Con	565	41.6	+14.8
*Tim Andrews	Grn	478	35.2	- 2.1
Peddyr G. Prior	Lab	157	11.6	+ 6.1
Caroline A.C. White	LD	91	6.7	+ 4.3
William S. Guppy	UKIP	67	4.9	- 8.6

St Ives West

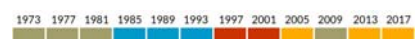
Current constituency: St Ives
Proposed constituency: St Ives



*Andrew P. Mitchell	Ind	446	34.4	+ 6.5
Kevin J. Hughes	Con	236	18.2	+ 7.0
Colenso Nicholls	Ind	235	18.1	
Rex A. Henry	Lab	200	15.4	+ 5.3
Pauline M. Attwood	LD	118	9.1	+ 3.1
Dan Hall	UKIP	63	4.9	- 12.7

St Just in Penwith

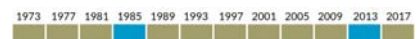
Current constituency: St Ives
Proposed constituency: St Ives



*Sue James	LD	1,184	59.4	+22.8
William K. McFadden	Con	579	29.1	+22.3
Louise E. Paine	Lab	229	11.5	- 4.5

St Keverne and Meneage

Current constituency: St Ives
Proposed constituency: St Ives



Julian D. Rand	Ind	753	44.1	
Paul M. Parfitt	Con	727	42.5	+ 2.2
Wendy C. Gauntlett	LD	229	13.4	

St Mawgan and Colan

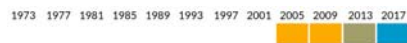
Current constituency: St Austell and Newquay
Proposed constituency: Newquay and Truro



Godfrey J. Fitter	Con	728	61.4	- 14.7
William H.J. Corbett	Ind	277	23.4	
Anne J. Chappell	LD	181	15.3	

St Mewan

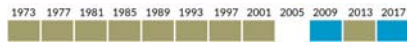
Current constituency: St Austell and Newquay
Proposed constituency: Bodmin and St Austell



Cherilyn Williams	Con	713	56.8	+24.6
Robin Teverson	LD	543	43.2	+12.1

St Minver and St Endellion

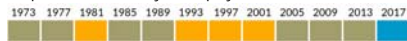
Current constituency: North Cornwall
Proposed constituency: Bodmin and St Austell



Carole A. Mould	Con	692	55.5	+14.9
*Andy Penny	Ind	394	31.6	-10.5
John W.E. Leach	LD	161	12.9	-4.3

St Stephen-in-Brannel

Current constituency: St Austell and Newquay
Proposed constituency: Newquay and Truro



Mike McLening	Con	484	43.8
David W.E. Simpson	LD	260	23.5
Keith W.H. Wonnacott	Ind	194	17.6
Jerry Jefferies	MK	167	15.1

St Teath and St Brevard

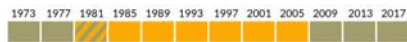
Current constituency: North Cornwall
Proposed constituency: Bideford, Bude and Launceston



*Dominic Fairman	LD	994	69.9	+38.1
John L. Phillips	Con	348	24.5	+7.8
David Garrigan	Lab	81	5.7	

Saltash East

Current constituency: South East Cornwall
Proposed constituency: South East Cornwall



*Derek A. Holley	Ind	575	46.1	-33.9
Richard E. Bickford	LD	391	31.3	+24.6
Peter A. Samuels	Con	282	22.6	+9.7

Saltash North

Current constituency: South East Cornwall
Proposed constituency: South East Cornwall



Sheila M.M. Lennox-Boyd	Con	542	47.8	
Christopher A. Cook	LD	328	28.9	-4.2
John Brady		263	23.2	+1.9

Saltash South

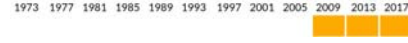
Current constituency: South East Cornwall
Proposed constituency: South East Cornwall



*Hilary A. Frank	LD	581	53.0	-17.3
Eunice D. Davis	Con	299	27.3	
Steven D. Thorn	Ind	216	19.7	

Saltash West

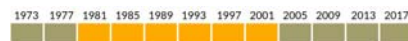
Current constituency: South East Cornwall
Proposed constituency: South East Cornwall



Sam Tamlin	LD	659	49.7	-12.8
Dorothy B. Rosekilly	Con	431	32.5	-6.2
Gloria M. Challen		235	17.7	

Stokeclimsland

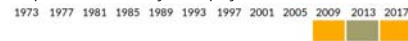
Current constituency: North Cornwall
Proposed constituency: South East Cornwall



Neil H. Burden	Ind	1,015	75.4	+13.4
Paul D. Mannix	LD	219	16.3	+8.6
Carl R. Bradley-Hughes	Lab	112	8.3	

Threemilestone and Gloweth

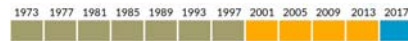
Current constituency: Truro and Falmouth
Proposed constituency: Newquay and Truro



Dulcie P. Tudor	LD	502	40.0	+24.4
Steve Horne	Con	381	30.4	+11.4
Tim Deeble		371	29.6	

Tintagel

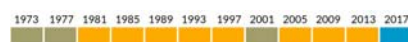
Current constituency: North Cornwall
Proposed constituency: Bideford, Bude and Launceston



George B. Jordan	Con	611	40.2	+24.3
John S. Lamb	LD	599	39.4	-17.7
Peter J.W. Dyer	Ind	310	20.4	

Torpoint East

Current constituency: South East Cornwall
Proposed constituency: South East Cornwall



Gary J. Davis	Con	627	53.0	+23.9
Brian Hobbs	LD	458	38.7	-6.5
Mark T. Small	UKIP	99	8.4	-17.3

Torpoint West

Current constituency: South East Cornwall
Proposed constituency: South East Cornwall



Michael J. Crago	Con	464	41.5	-41.8
*Mike Pearn		289	25.9	
Paul R. Goodall	LD	235	21.0	+4.3
Rob White	UKIP	129	11.5	

Trelawny

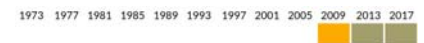
Current constituency: South East Cornwall
Proposed constituency: South East Cornwall



Richard Pugh	Con	967	50.3	+18.2
*Jim Candy	LD	955	49.7	+6.3

Truro Boscawen

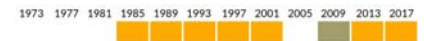
Current constituency: Truro and Falmouth
Proposed constituency: Newquay and Truro



*Bert Biscoe	Ind	444	29.1	-23.5
Jacqui Butler	Con	413	27.1	+9.6
Maurice Vella	LD	362	23.7	+13.9
Chay J.S. Morris	Lab	155	10.2	+0.5
Lindsay D. Southcombe	Grn	152	10.0	-0.5

Truro Redannick

Current constituency: Truro and Falmouth
Proposed constituency: Newquay and Truro



*Rob Nolan	LD	887	59.3	+6.4
Jan Allen	Con	444	29.7	+5.9
Kath Morgan	Lab	166	11.1	+2.9

Truro Tregolis

Current constituency: Truro and Falmouth
Proposed constituency: Newquay and Truro



*Loic Rich	Ind	1,116	75.5	+34.6
Karlene G. Stokes	Con	253	17.8	+1.6
Scott Bennett	LD	109	7.4	-11.9

Truro Trehaverne

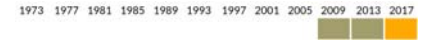
Current constituency: Truro and Falmouth
Proposed constituency: Newquay and Truro



David A. Harris	Con	623	42.0	-2.7
Lucy E. Jones	LD	464	31.3	+25.4
Stuart V. Roden	Lab	319	21.5	+14.8
Martha Green	Grn	76	5.1	-1.8

Wadebridge East

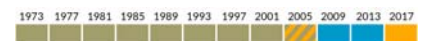
Current constituency: North Cornwall
Proposed constituency: Bodmin and St Austell



*Steve Knightley	LD	586	45.9	+21.0
Hugh M. Saunders	Con	501	39.2	+27.9
Adrian D. Jones	Lab	191	14.9	+2.8

Wadebridge West

Current constituency: North Cornwall
Proposed constituency: Bodmin and St Austell



*Karen McHugh	LD	605	49.1	+24.8
Lindsay A. Richards	Con	452	36.7	-28.8
Amanda Pennington	Grn	96	7.8	
Neil M. Glover	Lab	80	6.5	-3.7

Summary of results: Cornwall

	Year	Elec	%Poll	Con	Lab	LD	UKIP	Grn	Ind	Other
Altarnun	2017	2,642	52.4	40.6	9.3	50.1				
	2013	2,624	39.6	37.5	10.7	22.1	29.8			
Bodmin St Leonard	2017	3,378	23.0		15.6	62.3			22.1	
	2013	3,539	23.5	5.2	8.8	62.1	23.9			
Bodmin St Mary's	2017	3,664	28.5	27.6	23.7	48.7				
	2013	3,893	27.4		7.2	56.4	19.9			16.5
Bodmin St Petroc	2017		67.3	34.4	17.4	39.4				8.7
	2013	3,907	29.6			56.1	16.2		15.6	12.0
Breage, Germoe & Sithney	2017	3,559	47.3	47.9		12.2		19.2		20.7
	2013	3,620	28.0	55.1			44.9			
Bude	2017	6,348	42.6	38.1	9.7	52.2				
	2013	6,263	50.7	25.5		74.5				
Bugle	2017	3,671	35.3	37.9		27.5			6.5	28.0
	2013	3,758	25.2	23.9	12.0	33.4			16.1	14.7
Callington	2017	3,546	32.8	23.2	8.4	7.1	6.3			55.0
	2013	3,741	31.5	9.1		2.9	27.4			60.6
Camborne Pendarves	2017	3,198	36.9	60.1		22.7				17.2
	2013	3,333	32.2	29.8	18.7		31.8			19.7
Camborne Roskear	2017	3,607	33.2	25.5		9.7			56.1	8.6
	2013	3,461	35.3	39.1	35.8		19.5			5.6
Camborne Trelowarren	2017	3,394	27.1	21.5	21.1	4.4			32.1	20.9
	2013	3,400	23.6	30.3	24.5		28.0	4.2		13.0
Camborne Treslothan	2017	3,077	30.5	40.8	23.0	7.2				
	2013	3,202	28.1	15.1	19.8	6.8	19.0	6.4	16.8	16.2
Camborne Treswithian	2017	2,973	33.9	44.9	21.4	23.6		4.9	5.3	
	2013	3,061	28.6	24.8	25.2		26.6			23.4
Camelford	2017	3,148	32.7			62.4		37.6		
	2013	3,168	29.5	49.6		50.4				
Carharrack, Gwennap & St Day	2017	3,782	40.7	15.7	9.4	3.4		8.5	63.0	
	2013	3,869	32.9		8.8		18.5	10.3	62.4	
Chacewater, Kenwyn & Baldhu	2017	3,090	37.7	58.2		26.0		15.8		
	2013	3,028	33.8	52.3	7.5		14.3		25.9	
Constantine, Mawnan & Budock	2017	3,849	44.8	66.4		33.6				
	2013	3,864	57.3	13.6			29.1			
Crowan & Wendron	2017	4,356	43.2	32.6	11.0	5.2			17.3	33.9
	2013	4,256	32.3	21.2	7.3			16.6		54.9
Falmouth Arwenack	2017	2,887	43.5	53.6	21.7	24.8				
	2013	2,931	31.3	68.9	19.9	11.3				
Falmouth Boslowick	2017	3,847	40.0	32.1	19.8	17.8			27.4	3.0
	2013	3,744	33.8	23.0	15.3	20.9	18.9		21.9	
Falmouth Penwerris	2017	3,371	37.9	11.2	29.6	39.5			19.7	
	2013	3,622	27.8		36.2		17.0		46.8	
Falmouth Smithick	2017	3,345	35.7	24.4	40.3	18.9		16.4		
	2013	3,461	27.7	13.8	33.4	16.3			36.5	
Falmouth Trescobeas	2017	3,514	35.4	16.2	20.7	7.1		5.4	50.6	
	2013	3,689	33.2	7.8	23.7	2.5	12.8	3.6	49.6	
Feock & Playing Place	2017	3,839	50.1	46.7		21.0			32.3	
	2013	3,887	47.7	44.0	7.6	10.0			38.4	3.8
Four Lanes	2017	3,489	34.2	19.7		23.7			43.1	13.4
	2013	3,428	24.5	20.6	20.1		28.5			30.7
Fowey & Tywardreath	2017	3,386	52.5							
	2013	3,399	38.3	25.4		37.8				36.8
Grenville & Stratton	2017	3,606	37.4							
	2013	3,480	37.6	32.2		67.8				
Gulval & Heamoor	2017	3,325	45.5							
	2013	3,438	39.1	9.7		66.5	23.7			
Gunnislake & Calstock	2017	3,601	50.0							
	2013	3,639	37.7	30.1	34.4	11.0	24.6			
Gwinniar-Gwithian & St Erth	2017	3,755	40.1							
	2013	3,701	37.3	30.1	8.6	4.1	22.6	3.1	31.3	

Summary of results: Cornwall - continued

	Year	Elec	%Poll	Con	Lab	LD	UKIP	Grn	Ind	Other
Hayle North	2017	3,601	32.8	18.6		11.6			69.8	
	2013	3,740	29.4	10.8			23.8		65.4	
Hayle South	2017	3,283	32.5	33.6		12.8			53.6	
	2013	3,326	34.2		16.1		29.1		54.8	
Helston North	2017	3,650	42.4	27.3		6.4			66.3	
	2013	3,755	35.9	37.0		5.1	13.8		44.2	
Helston South	2017	3,940	29.2	32.4		39.7	6.9		11.4	9.5
	2013	3,996	27.7	13.0		19.8	19.3		47.9	
Illogan	2017	3,662	35.8	26.7		42.8			27.5	3.0
	2013	3,781	30.5	28.8	9.8	13.7	22.5			25.2
Ladock, St Clement & St Erme	2017	3,559	38.0	29.1	15.5	10.8			44.6	
	2013	3,555	32.9	57.4	7.7	14.7		20.2		
Lanivet & Blisland	2017	3,173	43.6	35.1		53.2	4.1		7.5	
	2013	3,284	34.7			47.5	34.7	15.9		
Lanner & Stithians	2017	3,784	36.0	18.8	9.9	6.1			59.8	5.4
	2013	3,880	34.3		6.4		10.6		68.3	3.7
Launceston Central	2017	2,778	32.5	28.3	13.6	58.1				
	2013	2,999	26.1	17.2	12.0	70.8				
Launceston North & North Petherwin	2017	3,717	51.0	41.5	5.2	53.3				
	2013	3,792	39.6	13.8		51.6	24.4		10.2	
Launceston South	2017	2,991	35.6	24.9	6.0	69.2				
	2013	2,885	35.1		9.2	45.5	24.1		21.2	
Lelant & Carbis Bay	2017	3,073	43.5	41.4		11.6			46.9	
	2013	3,183	35.8	34.7	9.0	9.9	22.6	13.8	10.1	
Liskeard East	2017	3,634	28.8	27.3	14.4	24.1			34.2	
	2013	3,826	26.4	14.5		28.4	23.6		33.5	
Liskeard North	2017	1,556	41.2	35.6	15.2	13.9			35.3	
	2013	1,445	36.4	22.1		27.8	21.1		29.0	
Liskeard West & Dobwalls	2017	3,345	44.5	49.7	12.1	33.7	4.4			
	2013	3,373	35.6			68.0	32.0			
Looe East	2017	2,746	37.8			9.9			90.1	
	2013	2,776	41.7	19.2		2.6	15.6	4.0	58.6	
Looe West, Lansallos & Lanteglos	2017	3,818	46.3	36.2		63.8				
	2013	3,917	48.7	27.7		51.0	21.3			
Lostwithiel	2017	3,386	50.7	40.2		51.3	8.5			
	2013	3,396	37.0	35.6		9.1	28.5		26.9	
Ludgvan	2017	3,317	48.1	34.4	9.6	21.7		5.0	29.2	
	2013	3,419	35.0	40.2			35.9	23.9		
Lynher	2017	3,530	45.0	39.0	14.8	14.2	22.9	9.0		
	2013	3,539	38.1	29.2		29.0	35.0		6.8	
Mabe, Perranworthal & St Gulvas	2017	4,325	41.5	45.6	11.1	26.4			16.9	
	2013	3,631	39.9	28.4	8.9	22.9	28.4		11.1	
Marazion & Perranuthnoe	2017	3,616	44.6	46.0		45.6	8.4			
	2013	3,727	37.6	41.9			37.1	21.0		
Menheniot	2017	3,174	48.7	54.3		45.7				
	2013	3,158	46.2	38.0		24.4	31.2	6.4		
Mevagissey	2017	3,234	47.4	77.3		22.7				
	2013	3,246	40.6	24.0	29.7	14.0	27.6	4.7		
Mount Charles	2017	3,504	32.7	42.2	10.5	22.1	6.3		18.9	
	2013	3,530	24.4	26.2	12.1	6.6			55.1	
Mount Hawke & Portreath	2017	3,715	41.6	30.5	11.2	58.3				
	2013	3,631	33.6		10.1	66.7	23.2			
Mullion & Grade-Ruan	2017	3,321	49.8	27.8		22.8		6.6	42.8	
	2013	3,347	36.2	23.7			28.3		48.0	
Newlyn & Goonhavern	2017	3,841	39.4	51.1		37.4			11.5	
	2013	3,870	31.4	46.2	9.8					44.0
Newlyn & Mousehole	2017	3,352	47.1	45.9	13.9	32.6	3.0		4.6	
	2013	3,596	40.4	47.9	11.0	5.6	18.3	11.0	6.3	
Newquay Central	2017	2,979	26.9	29.0		40.3		30.8		
	2013	2,910	17.8			52.3			47.7	
Newquay Pentire	2017	3,334	32.6	49.8		50.2				
	2013	3,114	26.4	35.2		64.8				

Summary of results: Cornwall - continued

	Year	Elec	%Poll	Con	Lab	LD	UKIP	Grn	Ind	Other
Newquay Treloggan	2017	3,145	28.6	48.1		27.8			24.1	
	2013	3,227	22.5	46.0		54.0				
Newquay Tretherras	2017	3,102	35.1	53.6		24.5			22.0	
	2013	3,054	26.9	35.6		32.8	31.7			
Newquay Treviglas	2017	3,151	35.2	31.8		68.2				
	2013	3,193	27.6	27.0	17.8	24.9	30.3			
Padstow	2017	3,216	42.3	36.4		55.7		8.0		
	2013	3,284	39.3	46.6		53.4				
Par & St Blazey Gate	2017	3,200	37.9	42.4	17.9	39.7				
	2013	3,101	29.3	31.1		39.6			29.3	
Penryn East & Mylor	2017	4,278	38.6	50.3	18.9	16.9			13.9	
	2013	4,141	35.9	23.3	8.4	21.7	18.2		22.2	6.2
Penryn West	2017	3,674	27.7	15.3		14.9		24.1	45.8	
	2013	3,579	25.6		9.9	27.9	19.6		42.6	
Penwithick & Boscoppa	2017	3,537	27.0	40.0		18.3				41.7
	2013	3,444	23.9	20.2		36.2				43.6
Penzance Central	2017	3,179	45.5	18.0	48.3	26.5			7.2	
	2013	3,286	39.3	10.0	31.4	27.9	14.0		12.5	4.2
Penzance East	2017	3,220	45.4	13.2	52.2	21.6	4.0	5.8		3.2
	2013	3,434	36.2	10.0	30.6	29.0	15.7	7.2		7.4
Penzance Promenade	2017	3,087	48.8	17.2	18.4	13.3		3.4	47.7	
	2013	3,178	45.8	8.1	19.5	25.4	13.6		33.4	
Perranporth	2017	3,728	41.7	38.7		11.1			50.2	
	2013	3,787	34.4	11.1	4.8				70.8	13.3
Pool & Tehidy	2017	3,413	30.6	40.9	21.7	23.7	13.6			
	2013	3,248	25.6	29.4	41.4		29.2			
Porthleven & Helston West	2017	3,407	42.0	23.4		5.9			70.6	
	2013	3,401	32.1	17.4		3.2	14.4		65.0	
Poundstock	2017	3,657	45.9	39.9		60.1				
	2013	3,658	36.3	34.2		37.1			13.0	15.7
Probus, Tregony & Grampound	2017	3,280	48.7	24.6		5.2			70.2	
	2013	3,218	42.5	10.1	3.1		20.7		66.1	
Rame Peninsula	2017	3,783	55.8	22.3		9.6			68.1	
	2013	3,904	48.9	28.0		16.4	27.5		28.1	
Redruth Central	2017	3,058	29.8	49.8	29.7	6.7			13.8	
	2013	3,059	20.9	40.3	25.1		34.6			
Redruth North	2017	4,768	27.2	26.7	34.0	5.5			33.7	
	2013	4,683	23.1		34.0		24.8		41.2	
Redruth South	2017	3,167	30.8	34.8	21.7	8.1			35.4	
	2013	3,062	27.1		37.7		20.9		41.4	
Roche	2017	3,120	41.2	10.9		5.6	7.8		46.9	28.8
	2013	3,061	27.8	7.9					52.6	39.5
Roseland	2017	2,852	57.4	29.3		3.7			63.9	
	2013	3,021	48.0	17.4	2.9		12.1		67.5	
St Agnes	2017	3,734	38.1	28.7	7.3	64.1				
	2013	3,685	31.4	34.4	12.7	52.9				
St Austell Bay	2017	3,746	44.0	58.3		25.7	5.1		10.8	
	2013	3,687	34.4	46.3	10.3				43.4	
St Austell Bethel	2017	3,670	33.7	27.2		35.2			33.4	4.1
	2013	3,718	27.6	19.0	11.3	27.0	16.9		25.8	
St Austell Gover	2017	3,236	34.3	28.1	11.4	13.1	6.9	5.2	35.4	
	2013	3,412	24.2	28.4	12.2				53.3	
St Austell Poltair	2017	3,368	37.3	26.2	21.8	41.4	10.6			
	2013	3,307	27.7	25.4	18.4	35.6				20.5
St Blazey	2017	3,079	32.7	48.3	20.7	31.0				
	2013	3,221	24.2	11.5	20.4	34.0			18.9	
St Buryan	2017	3,550	50.6	31.0	11.8	33.7	4.6		18.9	
	2013	3,674	40.9	40.4	13.7	7.3		10.0	28.5	
St Cleer	2017	3,645	44.2	32.4	8.7	51.6	7.3			
	2013	3,638	39.7	20.0		32.2	24.2		23.7	

Summary of results: Cornwall - continued

	Year	Elec	%Poll	Con	Lab	LD	UKIP	Grn	Ind	Other
St Columb Major	2017	3,689	36.2	27.5		7.5			65.0	
	2013	3,747	28.4	19.2	7.3	18.2			55.3	
St Dennis & Nanpean	2017	3,331	29.3	10.6		4.0			85.4	
	2013	3,410	21.1	6.0					94.0	
St Dominick, Harrowbarrow & Kelly Bray	2017	3,475	49.4	40.2	8.3	30.1				21.3
	2013	3,465	38.1	36.2		10.5	28.1		14.6	
St Enoder	2017	3,541	36.9	10.9		5.7				83.4
	2013	3,557	27.2						13.1	86.9
St Germans & Landulph	2017	3,463	49.2	37.0		37.3			25.7	
	2013	3,467	39.1	31.5		27.4	28.4		12.7	
St Issey & St Tudy	2017	3,606	42.7	57.6		42.4				
	2013	3,428	33.5			53.3			46.7	
St Ives East	2017	2,758	49.7	41.6	11.6	6.7	4.9	35.2		
	2013	3,068	41.5	26.8	5.5	2.4	13.5	37.3	14.4	
St Ives West	2017	3,199	41.2	18.2	15.4	9.1	4.9		52.5	
	2013	3,242	34.5	11.2	10.1	6.0	17.6	27.3	27.9	
St Just in Penwith	2017	3,797	52.9	29.1	11.5	59.4				
	2013	3,801	41.3	6.8	16.0	36.6	19.4		21.2	
St Keverne & St Meneage	2017	3,996	42.9	42.5		13.4			44.1	
	2013	4,063	38.5	40.3	4.4		22.7	32.0		
St Mawgan & Colan	2017	3,279	36.4	61.4		15.3			23.4	
	2013	2,727	28.6	76.1						23.9
St Mewan	2017	3,050	41.3	56.8		43.2				
	2013	3,066	33.1	32.2		31.1			36.6	
St Minver & St Endellion	2017	2,469	50.9	55.5		12.9			31.6	
	2013	2,570	42.6	40.6		17.2			42.1	
St Stephen-in-Brannel	2017	3,683	30.1	43.8		23.5			17.6	15.1
	2013	3,777	25.6				34.2		65.8	
St Teath & St Breward	2017	3,180	44.9	24.5	5.7	69.9				
	2013	3,235	38.1	16.7		31.8			51.5	
Saltash East	2017	3,228	38.9	22.6		31.3			46.1	
	2013	3,356	32.3	12.9		6.7			80.5	
Saltash North	2017	3,154	36.1	47.8		28.9			23.2	
	2013	3,226	25.6			33.1			66.9	
Saltash South	2017	3,136	35.1	27.3		53.0			19.7	
	2013	3,287	30.2	29.7		70.3				
Saltash West	2017	3,338	39.7	32.5		49.7			17.7	
	2013	3,451	30.4	38.7		62.5				
Stokeclimland	2017	3,078	44.4		8.3	16.3			75.4	
	2013	3,067	42.8	9.5		7.7	20.8		62.0	
Threemilestone & Gloweth	2017	3,408	36.9	30.4		40.0			29.6	
	2013	3,218	29.9	19.0	7.2	15.6			58.4	
Tintagel	2017	3,162	48.2	40.2		39.4			20.4	
	2013	3,222	36.4	15.9		57.1	26.9			
Torpoint East	2017	2,964	40.2	53.0		38.7	8.4			
	2013	3,107	33.6	29.1		45.2	25.7			
Torpoint West	2017	2,985	37.5	41.5		21.0	11.5		25.9	
	2013	3,124	25.6	83.3		16.7				
Trelawney	2017	3,746	51.7	50.3		49.7				
	2013	3,827	42.2	32.1		43.4	24.5			
Truro Boscawen	2017	4,038	38.0	27.1	10.2	23.7		10.0	29.1	
	2013	4,178	31.1	17.5	9.7	9.8		10.5	52.6	
Truro Redannick	2017	3,556	42.4	29.7	11.1	59.3				
	2013	3,615	36.8	23.8	8.2	52.9		6.6		8.5
Truro Tregolls	2017	3,269	40.9	17.8		7.4			75.5	
	2013	3,620	31.2	16.2	6.0	19.3	15.0	2.6	40.9	
Truro Trehaverne	2017	3,840	38.7	42.0	21.5	31.3		5.1		
	2013	3,751	33.9	44.7	6.7	6.9	13.8	6.9	22.1	
Wadebridge East	2017	3,208	39.9	39.2	14.9	45.9				
	2013	3,171	42.3	11.3	12.1	24.9	15.6		36.2	
Wadebridge West	2017	2,942	42.0	36.7	6.5	49.1		7.8		
	2013	3,074	41.6	65.5	10.2	24.3				

Councillors' majorities: Cornwall

	Councillor	Ward	Maj	%Maj
1.	Robert Barnes	Redruth North	4	0.3
2.	Jesse Foot	St German's	5	0.3
3.	Jeff Collins	Camborne Trel	3	0.4
4.	Joanna Kenny	Newquay Pent	4	0.4
5.	Sue Nicholas	Marazion	7	0.4
6.	Ian Thomas	Redruth South	6	0.6
7.	Richard Pugh	Trelawny	12	0.6
8.	George Jordan	Tintagel	12	0.8
9.	Jenkin Loveday	Crowan	25	1.3
10.	Julian Rand	St Keverne	26	1.6
11.	Matthew Luke	Penwithick	16	1.7
12.	Malcolm Brown	St Austell Bethel	22	1.8
13.	Bert Biscoe	Truro Boscawen	31	2.0
14.	Jordan Rowse	Par	33	2.7
15.	Helen Hawkins	St Buryan	49	2.7
16.	Mike Thomas	Helston North	44	2.9
17.	Leigh Frost	Bodmin S Petroc	133	5.0
18.	Simon Elliott	Ludgvan	83	5.2
19.	Richard Robinson	St Ives East	87	6.4
20.	Steve Knightley	Wadebridge E.	85	6.7
21.	Linda Taylor	Lelant	90	6.8
22.	Sally Hawken	Liskeard East	72	6.9
23.	Sandra Heyward	St Austell Gover	81	7.3
24.	John Martin	Helston South	84	7.3
25.	Dorothy Kirk	Gunnislake	140	7.7
26.	Paula Dolphin	Grenville	115	8.6
27.	Phil Seeva	Menheniot	133	8.6
28.	Fred Greenslade	St Dennis	92	9.4
29.	Geoff Brown	Newquay C.	76	9.5
30.	Adrian Parsons	Altarnun	132	9.5
31.	Dulcie Tudor	Threemilestone	121	9.6
32.	Matthew McCarthy	Falmouth Pen	125	9.9
33.	Sally-Anne Saunders	Bugle	128	9.9
34.	Alan Jewell	Falmouth Boslo	150	9.9
35.	Jim Flashman	St Dominick	173	10.1
36.	Barbara Ellenbrook	Redruth Central	181	10.1
37.	Olly Monk	Newquay Trelog	182	10.3
38.	Peter La Broy	Bude	266	10.4
39.	David Harris	Truro Trehav	159	10.7
40.	Colin Martin	Lostwithiel	188	11.1
41.	Michael Callan	Perranporth	179	11.5
42.	Adam Paynter	Launceston N.	222	11.8
43.	Karen McHugh	Wadebridge W.	153	12.4
44.	Nick Craker	Liskeard North	81	12.7
45.	Roger Harding	Newlyn Mouse	211	13.3
46.	Cherilyn Williams	St Mewan	170	13.6
47.	Adrian Harvey	Newlyn & Goon	206	13.7
48.	Carole Mould	St Minver	298	13.9
49.	Gary Davis	Torpoint East	169	14.3
50.	Martyn Alvey	Feock	277	14.4
51.	Derek Holley	Saltash East	184	14.8
52.	Carolyn Rule	Mullion	246	15.0
53.	Jackie Bull	St Austell Poltair	187	15.2
54.	Stephen Rushworth	St Issey	233	15.2
55.	Nigel Pearce	Bude	389	15.2
56.	David Ekinsmyth	Illogan	199	15.3
57.	M. Eathorne-Gibbons	Ladock	209	15.5
58.	Michael Crago	Torpoint West	175	15.6
59.	Candy Atherton	Falmouth Smith	189	15.9
60.	Jane Pascoe	Liskeard West	237	16.0
61.	Sharon Daw	Lynher	253	16.1

62.	Andrew Mitchell	St Ives West	210	16.2
63.	Philip Desmonde	Pool & Tehidy	178	17.2
64.	Sam Tamlin	Saltash West	228	17.2
65.	Pauline Giles	St Blazey	173	17.3
66.	David Atherfold	Camborne Tresl	166	17.8
67.	John Wood	Roche	232	18.1
68.	Chris Batters	Lanivet	250	18.1
69.	Sheila Lennox-Boyd	Saltash North	214	18.9
70.	Philip Eddy	St Cleer	309	19.2
71.	Reginald Williams	Mabe	343	19.2
72.	Richard Buscombe	Padstow	262	19.3
73.	Robert Hendry	Four Lanes	229	19.4
74.	Lionel Pascoe	Gwinear-Gwith	294	19.5
75.	Andy Virr	Fowey	346	19.5
76.	Graham Coad	Hayle South	213	20.0
77.	Richard Pears	Mount Charles	227	20.1
78.	Nicky Chopak	Poundstock	335	20.2
79.	Mike McLening	St Stephen	224	20.3
80.	John Thomas	Lanner	284	21.0
81.	Jacquie Gammon	Bodmin St Mary	220	21.1
82.	David Biggs	Camborne Tresw	214	21.3
83.	Mary May	Penryn West	220	21.7
84.	Cornelius Olivier	Penzance C.	314	21.8
85.	Julian German	Roseland	398	24.4
86.	Rob Rotchell	Camelford	245	24.8
87.	Hilary Frank	Saltash South	282	25.7
88.	John Kealing	Breage	455	27.2
89.	Edwina Hannaford	Looe West	483	27.6
90.	Joyce Duffin	Mount Hawke	427	27.8
91.	Geoffrey Evans	Falmouth Arwen	359	28.8
92.	Andrew Wallis	Porthleven	413	29.0
93.	Kevin Towill	Newquay Treth	315	29.1
94.	Jim McKenna	Penzance Prom	439	29.3
95.	Rob Nolan	Truro Redannick	443	29.6
96.	Gemma Massey	Launceston C.	268	29.8
97.	David Saunby	Falmouth Tresc	368	29.9
98.	Sue James	St Just	605	30.3
99.	Paul White	Camborne Rosk	364	30.6
100.	Tim Dwelly	Penzance East	446	30.6
101.	Simon Symons	Penryn East	514	31.4
102.	Andrew Long	Callington	367	31.8
103.	John Dyer	Chacewater	373	32.2
104.	Tom French	St Austell Bay	535	32.6
105.	John Bastin	Constantine	561	32.8
106.	Pete Mitchell	St Agnes	502	35.4
107.	Paul Summers	Newquay Trevi	402	36.4
108.	John Herd	Camborne Pen	439	37.4
109.	William Willis	St Columb Maj.	497	37.5
110.	Godfrey Fitter	St Mawgan	451	38.0
111.	Pat Rogerson	Bodmin St Leon.	310	40.2
112.	Mario Fonk	Gulval	635	42.2
113.	Jade Farrington	Launceston S.	469	44.3
114.	Dominic Fairman	St Teath	646	45.4
115.	Bob Egerton	Probus	727	45.6
116.	George Trubody	Rame Peninsula	962	45.8
117.	Mark Kaczmarek	Carharrack	727	47.3
118.	John Pollard	Hayle North	602	51.2
119.	James Mustoe	Mevagissey	835	54.6
120.	Loic Rich	Truro Tregolis	863	57.7
121.	Neil Burden	Stokeclimland	796	59.1
122.	Dick Cole	St Enoder	947	72.5
123.	Armand Toms	Looe East	827	80.2

2021 battleground

Swing to Conservatives

1%	Crowan	St Keverne	Penwithick	Truro Bosc		
2%	St Buryan					
4%	Wbridge E.	Liskeard E.	Redruth N.	Helston S.	S.Austell Gov	Gunnislake
4%	S.Austell Bet					
5%	Grenville	Altarnun	Gimblestone			
6%	Bude 2	Lostwithiel	Newquay C.	Perranporth	L'ceston N.	
7%	Wbridge W					
8%	Mullion	Bude 1	St Austell Pol	Ladock	Falmouth Sm	
9%	Illogan	Saltash West				
10%	Lanivet	St Clear	Padstow			
11%	Hayle South	Poundstock	Bodinn St M.			
12%	Four Lanes	Saltash East				
13%	Saltash S.					
14%	Looe West	Mt Hawke				
15%	Falmouth P	Truro Red	Launceston C			
16%	Penzance C.	St Just	Penryn W.	Penzance Pr	Camborne R	Callington
18%	St Ives West	Falmouth Tr	St Agnes	Roche		
19%	Newquay Tr	St Columb	Roseland			
20%	Penzance E.	Helston N				
21%	Lanner					
22%	Gulval					
23%	Launceston S	St Teath	Probus	Rame		
24%	Porthleven	Carharrack				
26%	Hayle North					
30%	Truro Treg					
37%	St Enoder					
38%	St Dennis					

Swing to Liberal Democrats

1%	Marazion	Trelawny	Tintagel			
2%	Par					
3%	Truro Bosc	Falmouth Sm				
5%	Menheniot					
6%	St Dominick	Liskeard East	Bugle	Truro Trehav	Falmouth Bo	
7%	Ludgvan	Newlyn Mou	St Mevan	Newlyn Goo		
8%	Torpoint E.	Saltash East	St Issey	Liskeard W.		
9%	Cam Trelow	Pool Tehidy	St Blazey			
10%	Saltash N.	Mabe	Four Lanes	Fowey	Mullion	Mt Charles
11%	St Stephen	Newquay Tr	Torpoint W.	Cam Tresw	Liskeard N.	Penzance C.
12%	St Austell Go	Penwithick				
13%	Lynher	Gunnislake	Feock			
14%	Redruth S.					
15%	Redruth N.	Crowan	Falmouth Ar	Newquay Tr	Lelant	
16%	Penzance E.	St Keverne	Penryn W.			
17%	Chacewater	S Austell Bay	Constantine	Penryn East	Cam Treslo	Ladock
18%	Penzance Pr	Gwinear	St Ives East	Breage		
19%	Cam Pend					
20%	Perranporth					
21%	Hayle South	Roche				
22%	St Minver	Redruth C	St Ives West	Falmouth Tr		
24%	St Mawgan	Cam Roskear	Callington			
27%	Lanner					
28%	Mevagissey					
29%	St Columb					
30%	Hayle North	Rame	Stoke'sland	Carharrack	Helston N.	
32%	Roseland					
33%	Porthleven	Probus				
35%	Truro Tregol					
39%	St Enoder					
41%	Looe East	St Dennis				

Cumbria

NOC
no change

37	26	16	0	0	5	0
↑ 11	↓ 9	↔ 0	↔ 0	↔ 0	↓ 2	↔ 0



Gains and losses

	Gained		Lost	
Conservatives	13	Bransty Cleator Moor East and Frizington Dalton North Dalton South Dearham and Broughton Egremont North and St Bees High Furness Hillcrest and Hensingham Howgate Newbarns and Parkside Roosecote Windermere Yewdale	3	Appleby Cockermouth North Keswick
Labour	3	Alston and East Fellside Keswick Seaton	12	Bransty Cleator Moor East and Frizington Dalton North Dalton South Dearham and Broughton Egremont North and St Bees Hillcrest and Hensingham Howgate Moss Bay and Moor Close Newbarns and Parkside Roosecote Yewdale
Liberal Democrats	2	Appleby Cockermouth North	2	High Furness Windermere
Independent	1	Moss Bay and Moor Close	2	Alston and East Fellside Seaton

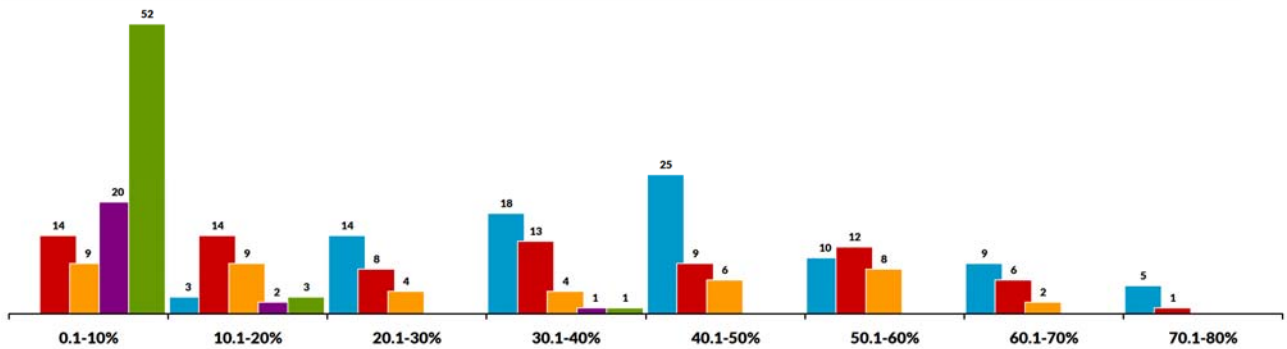
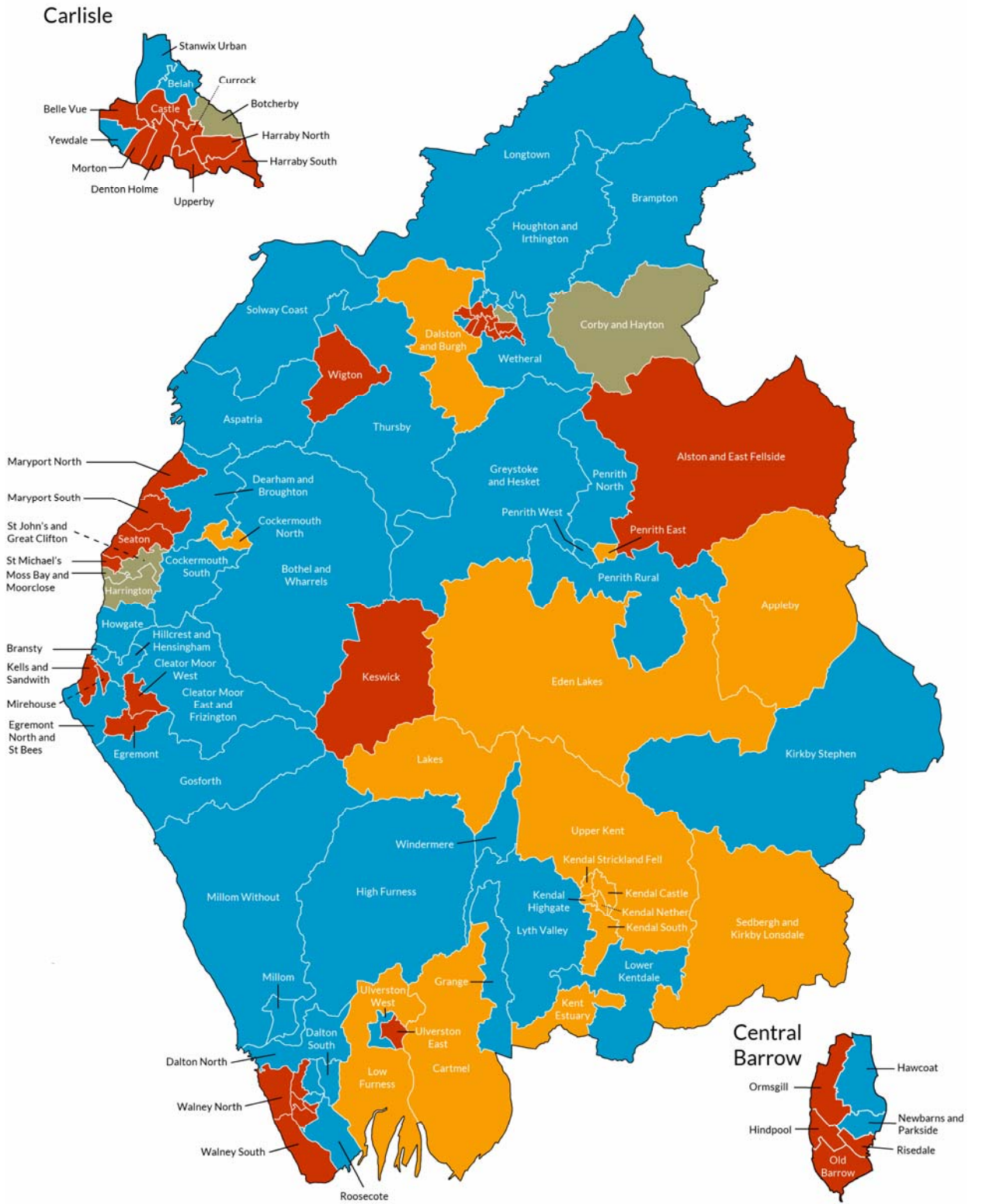
council historic results

	Conservatives		Labour		Liberal Democrats		UKIP		Green		Independents		Others	
	Seats	%votes	Seats	%votes	Seats	%votes	Seats	%votes	Seats	%votes	Seats	%votes	Seats	%votes
17	37	44.3	26	26.3	16	17.9	0	2.0	0	4.0	5	5.5	0	0.0
13	26	31.6	35	27.9	16	18.6	0	12.1	0	2.2	7	6.2	0	13.4
09	38	40.1	24	21.4	16	24.6	0	0.0	0	2.2	5	4.9	1	6.9
05	32	38.7	39	36.1	11	19.6	0	0.0	0	0.2	2	4.7	0	0.7
01	33	39.2	40	37.5	10	17.6	0	0.0	0	0.2	1	3.4	0	2.2
97	22	36.8	44	40.4	13	19.4	0	0.0	0	0.2	4	3.0	0	0.2
93	28	38.9	39	40.1	13	18.0	0	0.0	0	0.0	3	3.0	0	0.0
89	37	42.1	37	42.3	6	10.8	0	0.0	0	0.0	3	4.7	0	0.0
85	36	38.9	39	41.5	5	15.4	0	0.0	0	0.0	3	3.5	0	0.8
81	35	40.4	42	49.0	3	8.6	0	0.0	0	0.5	3	1.5	0	0.1
77	52	52.1	23	36.7	0	2.0	0	0.0	0	0.0	7	9.2	0	0.0
73	31	39.9	38	41.0	1	3.3	0	0.0	0	0.0	12	15.7	0	0.1

Results by district council

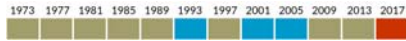
		seats		%		seats		%		seats		%		seats		%	
		seats	%	seats	%	seats	%	seats	%	seats	%	seats	%	seats	%		
Allerdale	2017	6	38.7	5	35.0	1	6.6	0	3.2	3	10.0	0	6.4				
	2013	6	23.9	6	29.8	0	5.4	0	10.1	4	20.8	0	10.0				
Barrow in Furness	2017	6	46.5	5	47.0	0	0.4	0	5.1	0	1.0	0	0.0				
	2013	1	22.0	10	53.2	0	0.2	0	21.5	0	1.0	0	2.0				
Carlisle	2017	7	44.9	8	32.1	1	7.6	0	3.1	2	8.4	0	3.8				
	2013	6	29.5	9	36.0	1	6.0	0	18.8	2	6.4	0	3.0				
Copeland	2017	8	48.9	4	40.2	0	0.4	0	0.8	0	7.5	0	2.2				
	2013	3	37.8	9	47.4	0	0.5	0	7.8	0	0.0	0	6.5				
Eden	2017	4	48.1	1	9.4	3	30.0	0	0.9	0	7.8	0	3.8				
	2013	6	44.0	0	5.2	2	30.1	0	13.5	0	0.0	0	1.7				
South Lakeland	2017	6	43.2	1	9.3	11	42.6	0	0.1	0	0.0	0	4.8				
	2013	4	35.0	1	10.6	13	49.2	0	4.5	0	0.0	0	0.8				

Political map of Cumbria



Alston and East Fellside

Current constituency: Penrith and the Border
Proposed constituency: Penrith and Solway



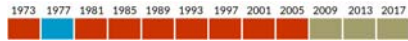
Claire S. Driver	Lab	836	35.2	+24.7
Walter Walker	Con	688	28.9	+ 2.7
*Mary Robinson	Ind	624	26.2	-10.0
Deb Holden	LD	116	4.9	
Alan W. Marsden	Grn	114	4.8	- 8.7

The Eden district wards of Alston Moor; Hartside; Kirkoswald; Langwathby



Botcherby

Current constituency: Carlisle
Proposed constituency: Carlisle



*Robert W. Betton	Ind	807	50.0	+11.4
Helen A. Fisher	Lab	431	26.7	- 1.7
Paul Nedved	Con	337	20.9	+ 1.6
Deb Brown	Grn	40	2.5	

Parts of the Carlisle district wards of Botcherby; St Aidan's; and Wetheral

Bothel and Wharrels

Current constituencies: Copeland/Workington
Proposed constituency: Penrith and Solway



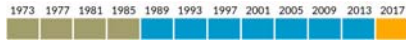
*Alan Bowness	Con	1,235	70.6	+ 8.5
Jill Perry	Grn	615	29.4	+ 8.0

The Allerdale district wards of Boltons; Crummock; and parts of Derwent Valley and Wharrels



Appleby

Current constituency: Penrith and the Border
Proposed constituency:
Penrith and Solway/Westmorland and Lonsdale

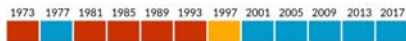


Andy Connell	LD	909	48.2	+19.2
John M. Owen	Con	844	44.7	- 3.2
John Potts	Lab	78	4.1	
Kimberley J. Lawson	Grn	56	3.0	

The Eden district wards of Appleby, Appleby Bongate; Long Marton; Warcop

Aspatia

Current constituency: Workington
Proposed constituency: Penrith and Solway




*Jim P. Lister	Con	593	39.4	+ 1.1
Phill Roberts	LD	548	36.4	+33.5
Peter G. Kendall	Lab	262	17.4	- 6.7
David Wilson	UKIP	101	6.7	

The Allerdale district wards of Aspatia; Solway and parts of Holme and Waver

Belah

Current constituency: Carlisle
Proposed constituency: Carlisle



Gareth M. Ellis	Con	951	48.3	+ 2.3
Paul L. Birks	Lab	538	27.4	+ 1.0
Alan Toole	Ind	478	24.3	

The Carlisle district ward of Belah

Belle Vue

Current constituency: Carlisle
Proposed constituency: Carlisle



*Christine Bowditch	Lab	742	46.2	- 19.8
Geoffrey Osborne	Con	722	44.9	+10.9
Susan Riley	UKIP	91	5.7	
Helen E. Atkinson	Grn	52	3.2	

The Carlisle district ward of Belle Vue

Brampton

Current constituency: Penrith and the Border
Proposed constituency: Carlisle

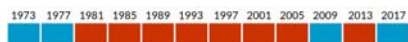


*Lawrence N. Fisher	Con	860	59.6	+12.0
Lelsy Begley	Lab	321	22.3	- 1.6
Olwyn D. Luckley	LD	135	9.4	+ 3.2
Colin Luhrs	Grn	126	8.7	

The Carlisle district wards of Brampton and part of Irthing

Bransty

Current constituency: Copeland
Proposed constituency: Workington and Whitehaven

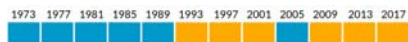


Graham R.P. Melville	Con	607	42.6	- 6.8
Rachel M. Holliday	Lab	561	39.3	- 11.3
Charles E. Maudling	Ind	220	15.4	
Maggie Bedford	Grn	38	2.7	

Parts of the Copeland district wards of Bransty and Harbour

Cartmel

Current constituency: Westmorland and Lonsdale
Proposed constituency: Westmorland and Lonsdale

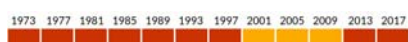


Sue Sanderson	LD	1,111	53.5	- 14.3
Steve Chambers	Con	873	42.0	+ 9.8
Robin S. Le Mare	Grn	94	4.5	

The South Lakeland district wards of Cartmel & Grange West; Holker; and part of Staveley-in-Cartmel

Castle

Current constituency: Carlisle
Proposed constituency: Carlisle

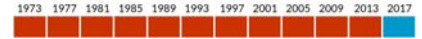


*Alan R. McGuckin	Lab	469	43.4	+ 2.9
James Bainbridge	Con	364	33.7	+23.1
David J. Wood	LD	117	10.8	- 12.4
Robbie Reid-Sinclair	UKIP	77	7.1	- 12.9
Richard S. Hunt	Grn	53	4.9	+ 0.9

The Carlisle district wards of Castle; and part of St Aidan's

Cleator Moor East and Frizington

Current constituency: Copeland
Proposed constituency: Workington and Whitehaven

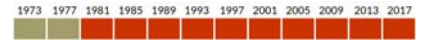


Arthur W.C. Lamb	Con	629	47.2	+18.0
*Tim J. Knowles	Lab	612	45.9	- 2.9
Allan F. Todd	Grn	93	7.0	+ 1.0

The Copeland district wards of Ennerdale; and parts of Arlecdon; Cleator Moor North; and Frizington

Cleator Moor West

Current constituency: Copeland
Proposed constituency: Workington and Whitehaven

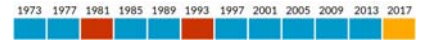


*Frank I. Morgan	Lab	567	53.8	- 19.8
Genna E. Haraldsen	Con	309	29.3	+13.9
Christopher P. Ross	Ind	112	10.6	
Mike Minogue	LD	66	6.3	

The Copeland district wards of Cleator Moor South; and part of Cleator Moor North

Cockermouth North

Current constituency: Workington
Proposed constituency: Penrith and Solway



Rebecca C. Hanson	LD	811	39.8	+34.2
Peter A.H. Nicholson	Con	609	29.9	- 15.2
Isabel J. Burns	Lab	546	26.8	- 12.6
Flic Crowley	Grn	70	3.4	- 6.5

Parts of the Allerdale district wards of All Saints; Broughton St Bridgets; Christchurch

Cockermouth South

Current constituency: Copeland/Workington
Proposed constituency: Penrith and Solway

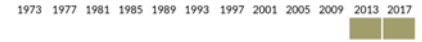


*Alan Kennon	Con	1,117	56.2	+22.6
Andrew I. Semple	Lab	579	29.2	+ 7.3
Roger Peck	LD	204	10.3	- 13.0
Jane C. Roy	Grn	86	4.3	- 1.8

The Allerdale district wards of Dalton; and parts of All Saints; Christchurch; Clifton

Corby and Hayton

Current constituency: Penrith and the Border
Proposed constituency: Carlisle

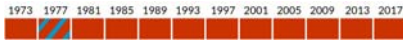


*William J. Graham	Ind	830	47.7	- 25.8
Keith Meller	Con	608	35.0	+ 8.5
Alison E. Hobson	LD	177	10.2	
Charmian J. McCutcheon	Grn	124	7.1	

The Carlisle district wards of Great Corby & Geltsdale; Hayton; and part of Irthing

Currock

Current constituency: Carlisle
Proposed constituency: Carlisle



*Reg Watson	Lab	562	54.5	+ 1.5
Geoff Mitchell	Con	309	30.0	+15.2
Jeffrey Bomford	Ind	96	9.3	
Sky F. Higgins	Grn	64	6.2	- 2.8

Parts of the Carlisle district wards of Currock and St Aidans

Dalston and Burgh

Current constituency: Carlisle
Proposed constituency: Carlisle



*Trevor Allison	LD	1,048	47.0	+ 7.7
Katharine Oliver	Con	936	41.9	+ 9.4
Ray Warwick	Lab	248	11.1	- 1.8

The Carlisle district wards of Burgh; Dalston; and part of Stanwix Rural

Dalton North

Current constituency: Barrow and Furness
Proposed constituency: Barrow and Furness

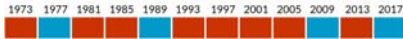


Ben Shirley	Con	884	55.2	+31.2
*Barry Doughty	Lab	569	35.5	-17.1
Glenn D. Higgins	Ind	148	9.2	

The Barrow in Furness district ward of Dalton North

Dalton South

Current constituency: Barrow and Furness
Proposed constituency: Barrow and Furness



Des English	Con	683	49.9	+24.8
*Ernie Wilson	Lab	508	37.1	-10.9
Dick Young	UKIP	115	8.4	-12.8
Raymond G. Beecham	LD	63	4.6	

The Barrow in Furness district wards of Dalton South and part of Parkside

Dearham and Broughton

Current constituency: Workington
Proposed constituency: Workington and Whitehaven



Hugo G.G. Graham	Con	805	51.7	+29.8
*Alan Clark	Lab	641	41.1	+ 4.6
Richard Mawdsley	UKIP	112	7.2	-14.2

Parts of the Allerdale district wards of Broughton St Bridget's; Ellenborough; Solway; Wharrels

Denton Holme

Current constituency: Carlisle
Proposed constituency: Carlisle



*Hugh McDevitt	Lab	800	60.0	+ 3.5
Syed Ali	Con	360	27.0	+15.3
Neil Boothman	Grn	93	7.0	- 1.3
Kerryanne M. Wilde	UKIP	80	6.0	-12.8

The Carlisle district ward of Denton Holme

Eden Lakes

Current constituency: Penrith and the Border
Proposed constituency: Penrith and Solway




*Neil Hughes	LD	1,129	54.8	+ 4.2
Laura E. Kay	Con	931	45.2	+ 2.0

The Eden district wards of Askham; Crosby Ravensworth; Shap; Ullswater

Egremont

Current constituency: Copeland
Proposed constituency: Workington and Whitehaven

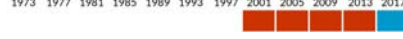


*David E. Southward	Lab	789	53.8	+ 3.2
Alistair W.M. Norwood	Con	677	46.2	+28.2

Parts of the Copeland district wards of Beckermert; Egremont North; and Egremont South

Egremont North and St Bees

Current constituency: Copeland
Proposed constituency: Workington and Whitehaven



Chris Whiteside	Con	626	42.7	+ 7.1
*Henry Wormstrup	Lab	469	32.0	- 4.8
Wammo Walmsley	Ind	208	14.2	
Jayne A. Laine	Ind	163	11.1	

The Copeland district wards of St Bees; and parts of Egremont North; Mirehouse; Sandwith

Gosforth

Current constituency: Copeland
Proposed constituency: Barrow and Furness/Workington and Whitehaven




Christopher P. Turner	Con	1,144	60.9	+12.8
Sam Meteer	Ind	366	19.5	
Peter Kane	Lab	311	16.6	- 9.7
Daniel J. Nixon	Grn	57	3.0	

The Copeland district wards of Gosforth; and parts of Beckermert; Egremont South; and Seascale

Grange

Current constituency: Westmorland and Lonsdale
Proposed constituency: Westmorland and Lonsdale

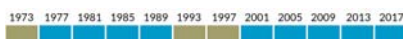


*Bill J. Wearing	Con	1,318	62.1	+ 2.2
Dave Khan	LD	586	27.6	-12.5
Nicola Kennedy	Lab	135	6.4	
Laura Miller	Grn	83	3.9	

The South Lakeland district wards of Grange North; Grange South; parts of Lyth Valley; and Staveley-in-Cartmel

Greystoke and Hesket

Current constituency: Penrith and the Border
Proposed constituency: Penrith and Solway



Tom Wentworth Waites	Con	1,009	57.4	+ 4.4
Roger Burgin	LD	255	14.5	- 8.3
Doug Lawson	Grn	205	11.7	
Ruth A. Wood	Lab	201	11.4	
David B. Ryland	UKIP	89	5.1	-19.1

The Eden district wards of Greystoke; Hesket and Skelton

Harraby North

Current constituency: Carlisle
Proposed constituency: Carlisle



*Cyril F. Weber	Lab	737	67.3	+ 2.8
Barbara Eden	Con	358	32.7	+20.8

Parts of the Carlisle district wards of Botcherby; Harraby

Harraby South

Current constituency: Carlisle
Proposed constituency: Carlisle



*Deborah A. Earl	Lab	671	44.8	+ 0.5
Michael Randall	Con	655	43.7	+16.8
Jack Paton	Ind	173	11.5	

Parts of the Carlisle district wards of Harraby; Upperby; and Wetheral

Harrington

Current constituency: Workington
Proposed constituency: Workington and Whitehaven

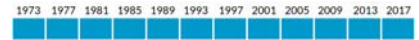


*Marjorie Rae	Ind	613	46.8	- 5.1
Janet M. King	Lab	425	32.4	+ 7.5
Neville J. Lishman	Con	189	14.4	
Reece Fleming	LD	84	6.4	+ 4.5

The Allerdale district wards of Harrington; part of Moss Bay

Hawcoat

Current constituency: Barrow and Furness
Proposed constituency: Barrow and Furness



Roy Worthington	Con	1,245	74.4	+20.5
Connor J. Lambton	Lab	429	25.6	+ 2.5

Parts of the Barrow in Furness district wards of Hawcoat; and Newbarns

High Furness

Current constituency: Barrow and Furness/Westmorland and Lonsdale
Proposed constituency: Barrow and Furness/Westmorland and Lonsdale



Matt Brereton	Con	1,059	48.5	+11.9
*David W.N. Fletcher	LD	798	36.6	- 2.9
Gerry Scott	Lab	222	10.2	+ 1.6
Chris Loynes	Grn	103	4.7	

The South Lakeland district wards of Broughton; Coniston & Crake Valley; and Hawkshead

Hillcrest and Hensingham

Current constituency: Copeland
Proposed constituency: Workington and Whitehaven



Andrew W. Wonnacott	Con	816	50.5	+ 5.4
*Christine Wharrier	Lab	801	49.5	- 5.4

The Copeland district wards of Hillcrest; and parts of Arlecdon; Harbour; and Hensingham

Hindpool

Current constituency: Barrow and Furness
Proposed constituency: Barrow and Furness

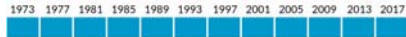


*Anne Burns	Lab	714	62.1	- 6.3
Ann D. English	Con	300	26.1	+12.3
Dave Roberts	UKIP	136	11.8	- 5.9

Parts of the Barrow in Furness district wards of Hindpool; and Parkside

Houghton and Irthington

Current constituency: Carlisle/Penrith and the Border
Proposed constituency: Carlisle



*John Mallinson	Con	1,112	65.7	+13.0
Maggie Robinson	Lab	262	15.5	- 3.7
Brendan Murphy	LD	140	8.3	
Fiona R. Mills	UKIP	90	5.3	- 22.8
Hazel J. Graham	Grn	88	5.2	

Parts of the Carlisle district wards of Irthing; Lyne; Stanwix Rural; and Wetheral

Howgate

Current constituency: Copeland
Proposed constituency: Workington and Whitehaven



Martin S. Barboru	Con	623	47.6	- 16.7
*Gillian R. Troughton	Lab	566	43.3	- 17.2
Eric W. Atkinson	UKIP	75	5.7	
Sharon J. Watson	Grn	44	3.4	- 5.2

The Copeland district wards of Distington; and parts of Hillcrest; and Moresby

Kells and Sandwith

Current constituency: Copeland
Proposed constituency: Workington and Whitehaven

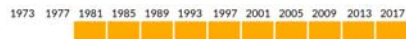


Emma L. Williamson	Lab	684	51.8	- 7.6
Brigid A. Whiteside	Con	419	31.7	+13.6
Michael P.A. Guest	Ind	218	16.5	

The Copeland district wards of Kells; and parts of Harbour; and Sandwith

Kendal Castle

Current constituency: Westmorland and Lonsdale
Proposed constituency: Westmorland and Lonsdale

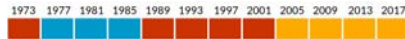


Chris Hogg	LD	1,267	58.0	- 14.9
Harry J.A. Taylor	Con	703	32.2	+14.6
Jim Ring	Lab	133	6.1	- 3.4
Gwen Harrison	Grn	83	3.8	

The South Lakeland district wards of Kendal Castle; Kendal Far Cross; and Kendal Mintsfeet

Kendal Highgate

Current constituency: Westmorland and Lonsdale
Proposed constituency: Westmorland and Lonsdale

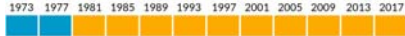


*Geoff Cook	LD	922	54.0	- 5.0
Emma T.M. Hine	Con	426	24.9	+15.9
Paul Braithwaite	Lab	253	14.8	- 4.9
Phil Whiting	Grn	107	6.3	

The South Lakeland district wards of Kendal Highgate; Kendal Kirkland; and part of Kendal Stonecross; and Kendal Romney

Kendal Nether

Current constituency: Westmorland and Lonsdale
Proposed constituency: Westmorland and Lonsdale




*Shirley A. Evans	LD	1,234	60.1	- 5.0
Pamela M. Flitcroft	Con	531	25.9	+ 5.7
Eli Aldridge	Lab	188	9.2	- 5.6
Andy Mason	Grn	100	4.9	

The South Lakeland district wards of Kendal Heron Hill; Kendal Nether; and Kendal Parks

Kendal South

Current constituency: Westmorland and Lonsdale
Proposed constituency: Westmorland and Lonsdale



*Brenda C. Gray	LD	1,195	48.6	- 14.8
Andrew J. Lucas	Con	1,025	41.7	+12.9
Jackson S. Stubbs	Lab	131	5.3	- 2.6
Meg Hill	Grn	109	4.4	

The South Lakeland district wards of Kendal Oxenholme & Natland; and parts of Crooklands; Kendal Romney; and Kendal Stonecross

Kendal Strickland and Fell

Current constituency: Westmorland and Lonsdale
Proposed constituency: Westmorland and Lonsdale



Peter C. Thornton	LD	1,170	54.9	+ 2.7
Michael P. Nicholson	Con	443	20.8	+10.6
Virginia E. Branney	Lab	353	16.5	- 10.4
Ian Rodham	Grn	167	7.8	

The South Lakeland district wards of Kendal Fell; Kendal Strickland; and Kendal Underley

Kent Estuary

Current constituency: Westmorland and Lonsdale
Proposed constituency: Westmorland and Lonsdale

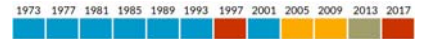


*Ian Stewart	LD	1,422	53.0	- 11.1
Tom Harvey	Con	995	37.1	+ 8.1
Jill Abel	Grn	162	6.0	
Lois K. Sparling	Lab	103	3.8	- 3.0

The South Lakeland district wards of Arnside and Beetham; and part of Levens

Keswick

Current constituency: Copeland
Proposed constituency: Penrith and Solway



Tony Lywood	Lab	933	51.6	+39.1
Ronald Munby	Con	608	33.6	+17.0
Jack F. Lenox	Grn	268	14.8	+ 7.7

The Allerdale district wards of Keswick and part of Derwent Valley

Kirkby Stephen

Current constituency: Penrith and the Border
Proposed constituency: Westmorland and Lonsdale



Phil Dew	Con	1,605	70.3	+14.8
Kelvyn J.S. James	LD	407	17.8	- 8.6
Ian D. Simkins	Lab	194	8.5	
Richard K. O'Brien	Grn	77	3.4	

Part the South Lakeland district wards of Brough; Kirkby Stephen; Orton with Teba; and Ravenstonedale

Lakes

Current constituency: Westmorland and Lonsdale
Proposed constituency: Westmorland and Lonsdale




Will Clark	LD	782	53.1	- 1.8
Tim Brown	Con	564	38.3	- 0.3
Alison F. Gilchrist	Lab	79	5.4	- 1.1
Chris Rowley	Grn	49	3.3	

The South Lakeland district wards of Ambleside & Grasmere; and Windermere Applethwaite & Troutbeck

Longtown

Current constituency: Penrith and the Border
Proposed constituency: Carlisle

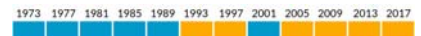


*Val Tarbitt	Con	921	74.0	+26.9
Stephen R. Sidgwick	Lab	215	17.3	- 3.7
Graham Moore	UKIP	109	8.8	- 19.8

Parts of the Carlisle district wards of Longtown & Rockcliffe; and part of Lyne

Low Furness

Current constituency: Barrow and Furness
Proposed constituency: Barrow and Furness

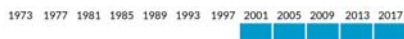


*Janet Willis	LD	994	47.5	- 2.6
Andrew C. Butcher	Con	861	41.2	+ 7.3
Shirley-Anne Wilson	Lab	191	9.1	- 6.9
Peter A. Howlett	Grn	45	2.2	

The South Lakeland district wards of Low Furness and Mid Furness

Lower Kentdale

Current constituency: Westmorland and Lonsdale
Proposed constituency: Westmorland and Lonsdale



*Roger K. Bingham	Con	1,715	69.7	+10.1
Gordon V. Higton	LD	510	20.7	- 7.4
Paul J. Casson	Lab	139	5.6	0.0
Simon Blunden	Grn	97	3.9	

The South Lakeland district wards of Burton & Holme; and parts of Crooklands;Levens; and Sedbergh & Kirkby Lonsdale

Lyth Valley

Current constituency: Westmorland and Lonsdale
Proposed constituency: Westmorland and Lonsdale



*James Bland	Con	1,247	65.0	+ 3.2
Bex Cooper	LD	530	27.6	0.0
Adam M. Rubinstein	Grn	99	5.2	
Stephen Willmott	UKIP	43	2.2	- 8.4

The South Lakeland district wards of Windermere Bowness South; and parts of Levens; Lyth Valley;and Staveley-in-Westmorland

Maryport North

Current constituency: Workington
Proposed constituency: Penrith and Solway; Workington and Whitehaven



*Carni McCarron-Holmes	Lab	663	38.7	+ 4.8
George M. Kemp	UKIP	646	37.7	+27.8
Sarah J. Pagan	Con	318	18.6	+13.3
Clare Brown	Grn	86	5.0	+ 0.6

Parts of the Allerdale district wards of Ellen; Ellenborough; and Netherhall

Maryport South

Current constituency: Workington
Proposed constituency: Workington and Whitehaven



*Keith A. Little	Lab	983	72.7	+27.6
Antony A. Todd	Con	285	21.1	+18.0
Laura Rumney	Grn	84	6.2	+ 5.1

The Allerdale district wards of Ewanrigg; Flimby; and parts of Ellenborough and Netherhall

Millom

Current constituency: Copeland
Proposed constituency: Barrow and Furness



Doug Wilson	Con	967	68.6	+26.8
Denise B. Burness	Lab	442	31.4	- 1.7

The Copeland district ward of Newtown

Millom Without

Current constituency: Copeland
Proposed constituency: Barrow and Furness/Workington and Whitehaven



*Keith H. Hitchen	Con	1,150	72.9	+ 9.5
Ryan Woods	Lab	281	17.8	- 5.9
Sally Millar	Grn	147	9.3	- 3.6

The Copeland district wards of Bootle; Haverigg;Millom Without; and part of Seascale

Mirehouse

Current constituency: Copeland
Proposed constituency: Workington and Whitehaven

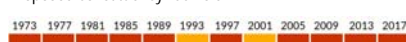


*Mike Hawkins	Lab	804	66.2	+ 3.9
Jane M. Micklethwaite	Con	410	33.8	+19.1

Parts of the Copeland district wards of Harbour; Hensingham; and Mirehouse

Morton

Current constituency: Carlisle
Proposed constituency: Carlisle



*John Bell	Lab	804	58.9	+ 0.9
David Shepherd	Con	477	34.9	+20.8
Rob Morrison	Grn	84	6.2	

The Carlisle district ward of Morton

Moss Bay and Moorclose

Current constituency: Workington
Proposed constituency: Workington and Whitehaven



Stephen Stoddart	Ind	847	55.1	+ 8.1
Barbara A. Cannon	Lab	484	31.5	- 6.8
Louise M. Donnelly	Con	188	12.2	+ 7.5
Douglas Maw	Grn	17	1.1	

The Allerdale district wards of Moorclose and Moss Bay

Newbarns and Parkside

Current constituency: Barrow and Furness
Proposed constituency: Barrow and Furness

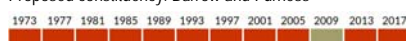


Sol Wielkopolski	Con	683	49.7	+15.0
John Murphy	Lab	600	43.7	- 2.9
Karl D. Hunt	UKIP	90	6.6	- 16.2

Parts of the Barrow in Furness district wards of Newbarns; and Parkside

Old Barrow

Current constituency: Barrow and Furness
Proposed constituency: Barrow and Furness

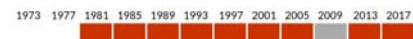


Helen Wall	Lab	577	60.0	- 9.8
Brenda J. Lauderdale	Con	290	30.2	
Colin J. Rudd	UKIP	94	9.8	- 20.3

Parts of the Barrow & Furness district wards of Barrow Island; and Central

Ormsgill

Current constituency: Barrow and Furness
Proposed constituency: Barrow and Furness



*Bill McEwan	Lab	660	51.8	+ 2.0
Terri-Anne Gibney	Con	398	31.2	+17.9
Theresa M. McMeekin	UKIP	216	17.0	+ 2.6

The Barrow in Furness district wards of Ormsgill and part of Hawcoat

Penrith East

Current constituency: Penrith and the Border
Proposed constituency: Penrith and Solway




*Patricia A. Bell	LD	955	60.9	+ 4.5
John Forrester	Con	445	28.4	+10.4
Hilary J. Snell	Lab	85	5.4	- 7.0
Mary E. Dixon	UKIP	53	3.4	- 10.8
Ali Ross	Grn	29	1.9	

The Eden district wards of Penrith Carleton; Penrith East; and Penrith Pategill

Penrith North

Current constituency: Penrith and the Border
Proposed constituency: Penrith and Solway



*Hilary F. Carrick	Con	1,031	64.2	+14.2
Virginia C. Taylor	LD	574	35.8	+ 1.8

The Eden district wards of Penrith North; and Lazonby

Penrith Rural

Current constituency: Penrith and the Border
Proposed constituency: Penrith and Solway

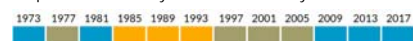


David Whipp	Con	888	51.4	- 24.4
Michael C. Tonkin	Ind	405	23.5	
Lorna A. Baker	LD	290	16.8	- 7.4
Wade Tidbury	Grn	143	8.3	

The Eden district wards of Dacre; Eamont; Kirkby Thore; and Morland

Penrith West

Current constituency: Penrith and the Border
Proposed constituency: Penrith and Solway

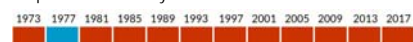


*Helen J. Fearon	Con	507	40.7	+ 7.9
Judith M. Derbyshire	LD	319	25.6	- 4.2
Lee Quinn	Ind	260	20.9	
Dave Knaggs	Lab	160	12.8	+ 2.9

The Eden district wards of Penrith South; and Penrith West

Risedale

Current constituency: Barrow and Furness
Proposed constituency: Barrow and Furness



*Kevin R. Hamilton	Lab	667	63.6	+ 1.5
Jamie Samson	Con	382	36.4	+25.9

Parts of the Barrow in Furness district wards of Risedale; and Newbarns

Roosecote

Current constituency: Barrow and Furness
Proposed constituency: Barrow and Furness



Derek Gawne	Con	898	56.4	+ 8.8
Fred Chatfield	Lab	606	38.1	- 9.5
Pete Richards	UKIP	88	5.5	- 11.7

Parts of the Barrow in Furness district wards of Newbarns; Parkside; and Roosecote

St John's and Great Clifton

Current constituency: Workington
Proposed constituency: Workington and Whitehaven



*Joe S. Holliday	Ind	704	40.0	- 4.6
Antony D. McGuckin	Lab	635	36.1	+ 9.2
Ann V. McKerrell	Con	369	21.0	
Fliss Watts	Grn	52	3.0	+ 0.6

The Allerdale district wards of Stainburn; and parts of Clifton; and St John's

St Michael's

Current constituency: Workington
Proposed constituency: Workington and Whitehaven



Alan L. Barry	Lab	798	64.8	+13.5
Gladys Wilson	Con	277	22.5	+16.0
Margaret Bennett	LD	120	9.7	
Peter G.R. Rigg	Grn	36	2.9	+ 0.4

Parts of the Allerdale district wards of St Michael's; St John's

Seaton

Current constituency: Workington
Proposed constituency: Workington and Whitehaven



*Celia Tibble	Lab	755	48.5	+16.5
Mark I. Jenkinson	Con	727	46.7	+42.0
Alistair J. Grey	Grn	74	4.8	+ 2.2

The Allerdale district wards of Seaton; and parts of St John's; and St Michael's

Sedbergh and Kirkby Lonsdale

Current constituency: Westmorland and Lonsdale
Proposed constituency: Westmorland and Lonsdale

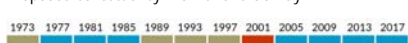


*Nick C. Cotton	LD	1,253	48.8	- 2.8
Kevin J. Lancaster	Con	1,163	45.3	- 3.1
Nick Cross	Lab	91	3.5	
Daphne M. Jackson	Grn	60	2.3	

Part of the South Lakeland district ward of Sedbergh & Kirkby Lonsdale

Solway Coast

Current constituency: Workington
Proposed constituency: Penrith and Solway



*Tony J. Markley	Con	884	50.4	- 3.2
John Cook	Ind	525	29.9	
Caroline Richardson	Lab	274	15.6	- 1.6
Richard C. Rawson	Grn	70	4.0	- 1.7

The Allerdale district wards of Silloth; and parts of Holme; Marsh; and Waver

Stanwix Urban

Current constituency: Carlisle
Proposed constituency: Carlisle

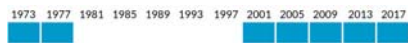


*Elizabeth Mallinson	Con	1,123	57.0	+16.2
Tim Linford	Lab	548	27.8	- 2.6
Helen Davison	Grn	216	11.0	+ 3.8
Phil Douglass	UKIP	83	4.2	- 13.4

The Carlisle district ward of Stanwix Urban

Thursby

Current constituency: Penrith and the Border/Workington
Proposed constituency: Penrith and Solway



*Duncan S. Fairbairn	Con	1,294	73.3	+ 4.3
Bill Goldsmith	Lab	343	19.4	+ 1.5
Dianne E. Standen	Grn	128	7.3	+ 0.2

The Allerdale district wards of Warnell; Wampool; and part of Boltons; Marsh; and Waver

Ulverston East

Current constituency: Barrow and Furness
Proposed constituency: Barrow and Furness



*John M. Wilson	Lab	758	46.1	+ 3.6
Helen Irving	Con	620	37.7	+ 5.8
Andrew Hudson	LD	168	10.2	+ 0.7
Bob Gerry	Grn	98	6.0	- 2.9

The South Lakeland district wards of Ulverston Central; Ulverston East; and Ulverston Town

Ulverston West

Current constituency: Barrow and Furness
Proposed constituency: Barrow and Furness

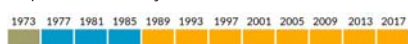


*James Airey	Con	1,146	55.0	+ 8.6
David J. Webster	Lab	552	26.5	- 4.5
Loraine Birchall	LD	235	11.3	+ 7.9
Judy Filmore	Grn	149	7.2	+ 1.2

The South Lakeland district wards of Ulverston North; Ulverston South; and Ulverston West

Upper Kent

Current constituency: Westmorland and Lonsdale
Proposed constituency: Westmorland and Lonsdale



*Stan B. Collins	LD	1,104	51.9	- 16.5
Margaret Bond	Con	756	35.5	+ 3.9
Adrian R. Porter	Grn	158	7.4	
Andy Windsor	Lab	109	5.1	

The South Lakeland district wards of Burneside; Whinfell; and part of Staveley-in-Westmorland

Upperby

Current constituency: Carlisle
Proposed constituency: Carlisle



*Stewart F. Young	Lab	703	52.5	- 11.0
Fiona Robson	Con	415	31.0	+14.5
John G. Denholm	UKIP	120	9.0	
James E. Osler	LD	70	5.2	
Penelope B. Foster	Grn	31	2.3	- 2.1

Parts of the Carlisle district wards of Currock; and Upperby

Walney North

Current constituency: Barrow and Furness
Proposed constituency: Barrow and Furness



*Mel Worth	Lab	720	63.5	- 8.1
Martin D. McLeavy	Con	413	36.5	

The Barrow in Furness district ward of Walney North

Walney South

Current constituency: Barrow and Furness
Proposed constituency: Barrow and Furness



*Frank Cassidy	Lab	739	57.8	- 3.6
Rory McClure	Con	539	42.2	+21.1

The Barrow in Furness district ward of Walney South

Wetheral

Current constituency: Carlisle
Proposed constituency: Carlisle



*Nick Marriner	Con	1,297	65.2	+25.9
Michael A. Gee	LD	307	15.4	+ 5.3
Stephen J.W. Bowditch	Lab	300	15.1	- 5.2
Dallas J. Brewis	Grn	85	4.3	+ 0.1

Parts of the Carlisle district wards of Dalston; and Wetheral

Wigton

Current constituency: Penrith and the Border/Workington
Proposed constituency: Penrith and Solway



*Roger G. Liddle	Lab	1,058	53.1	+14.6
Malcolm Grainger	Con	883	44.3	+14.0
Patricia A. Ackred	Grn	53	2.7	- 0.6

The Allerdale district wards of Wigton; and part of Waver

Windermere

Current constituency: Westmorland and Lonsdale
Proposed constituency: Westmorland and Lonsdale



Ben Berry	Con	1,097	47.9	+29.2
*Steve Rooke	LD	1,009	44.1	- 18.0
Penny Henderson	Lab	124	5.4	- 1.7
Kate Threadgold	Grn	58	2.5	

The South Lakeland district wards of Windermere Bowness North; Windermere Town; and part of Windermere Applethwaite and Troutbeck

Yewdale

Current constituency: Carlisle
Proposed constituency: Carlisle



Stephen Haraldsen	Con	928	46.5	+21.1
*Beth Furneaux	Lab	755	37.8	- 10.1
Jeff Coates	LD	174	8.7	
Malcolm F. Craik	UKIP	111	5.6	- 21.0
Henry B. Goodwin	Grn	28	1.4	

The Carlisle district ward of Yewdale

Summary of results: Cumbria

	Year	Elec	%Poll	Con	Lab	LD	UKIP	Grn	Ind	Other
Alston & East Fellside	2017	5,160	46.1	28.9	35.2	4.9		4.8	26.2	
	2013	5,176	31.9	26.2	10.5		13.6	13.5	36.2	
Appleby	2017	4,541	41.6	44.7	4.1	48.2		3.0		
	2013	4,508	32.7	47.9		29.0	23.1			
Aspatria	2017	4,131	36.5	39.4	17.4	36.4	6.7			
	2013	4,218	29.9	38.3	24.1	2.9			30.6	4.0
Belah	2017	4,765	41.5	48.3	27.4				24.3	
	2013	5,085	35.6	46.0	26.4		27.2			
Belle Vue	2017	4,520	35.7	44.9	46.2		5.7	3.2		
	2013	4,777	24.1	34.0	66.0					
Botcherby	2017	4,370	37.0	20.9	25.7			2.5	50.0	
	2013	4,959	29.6	19.3	28.4		13.6		38.6	
Bothel & Wharrels	2017	4,067	45.7	70.6				29.4		
	2013	4,146	36.7	62.1		16.4		21.4		
Brampton	2017	4,191	37.1	59.6	22.3	9.4		8.7		
	2013	4,483	29.0	47.6	23.9	6.2	22.2			
Bransty	2017	4,306	33.1	42.6	39.3			2.7	15.4	
	2013	4,521	25.4	49.4	50.6					
Cartmel	2017	4,096	50.8	42.0		53.5		4.5		
	2013	4,163	42.9	32.2		67.8				
Castle	2017	3,871	28.0	33.7	43.4	10.8	7.1	4.9		
	2013	4,825	23.5	10.6	40.5	23.2	20.0	4.0		1.8
Cleator Moor East & Frizington	2017	4,366	30.7	47.2	45.9			7.0		
	2013	4,525	26.9	29.2	48.8	6.3		6.0		9.7
Cleator Moor West	2017	4,448	25.2	29.3	53.8	6.3			10.6	
	2013	4,587	22.2	15.4	75.6					9.0
Cockermouth North	2017	5,045	40.4	29.9	26.8	39.8		3.4		
	2013	5,094	33.0	45.1	39.4	5.6		9.9		
Cockermouth South	2017	4,577	43.5	56.2	29.2	10.3		4.3		
	2013	4,653	38.0	33.6	21.9	23.3	15.1	6.1		
Corby & Hayton	2017	3,764	46.3	35.0		10.2		7.1	47.7	
	2013	3,972	37.1	26.5					73.5	
Currock	2017	4,217	24.5	30.0	54.5			6.2	9.3	
	2013	4,949	21.0	14.8	53.0		18.1	9.0		5.1
Dalston & Burgh	2017	5,235	42.8	41.9	11.1	47.0				
	2013	4,715	38.0	32.5	12.9	39.3	15.3			
Dalton North	2017	4,954	32.3	55.2	35.5				9.2	
	2013	4,893	23.4	24.0	52.6	2.5	20.8			
Dalton South	2017	4,835	28.4	49.9	37.1	4.6	8.4			
	2013	4,867	22.8	25.1	48.0		21.2		5.7	
Dearham & Broughton	2017	4,559	36.1	51.7	41.1		7.2			
	2013	4,309	35.1	21.9	36.5	1.8	21.4	3.3	15.0	
Denton Holme	2017	4,461	29.9	27.0	60.0	6.0	7.0			
	2013	4,959	24.8	11.7	56.5		18.8	8.3		3.2
Eden Lakes	2017	4,303	48.0	45.2		54.8				
	2013	4,443	39.3	43.2	6.2	50.6				
Egremont	2017	4,663	31.5	46.2	53.8					
	2013	4,934	26.6	18.0	50.6			5.0		
Egremont North & St Bees	2017	4,342	33.8	42.7	32.0				25.3	
	2013	4,501	23.8	35.6	36.8		27.6			
Gosforth	2017	4,691	40.1	60.9	16.6			3.0	19.5	
	2013	4,877	32.7	73.7	26.3					
Grange	2017	4,486	47.4	62.1	6.4	27.6		3.9		
	2013	4,581	39.6	59.9		40.1				
Greystoke & Hesket	2017	4,856	36.3	57.4	11.4	14.5	5.1	11.7		
	2013	4,806	28.4	53.0		22.8	24.2			
Harraby North	2017	4,403	25.2	32.7	67.3					
	2013	4,912	23.6	11.9	64.5		20.9	2.7		
Harraby South	2017	4,076	36.8	43.7	44.8				11.5	
	2013	4,480	28.6	26.9	44.3	5.9	21.2	1.6		
Harrington	2017	4,474	29.3	14.4	32.4	6.4			46.8	
	2013	4,478	31.2		24.9	1.9	19.4	1.9	51.9	

Summary of results: Cumbria - continued

	Year	Elec	%Poll	Con	Lab	LD	UKIP	Grn	Ind	Other
Hawcoat	2017	4,791	35.1	74.4	25.6					
	2013	4,822	28.0	53.9	23.1		22.9			
High Furness	2017	4,481	48.8	48.5	10.2	36.6		4.7		
	2013	4,611	42.7	36.6	8.6	39.5	15.3			
Hillcrest & Hensingham	2017	4,462	36.7	50.5	49.5					
	2013	4,582	30.0	45.1	54.9					
Hindpool	2017	5,029	22.9	26.1	62.1		11.8			
	2013	5,151	19.2	13.8	68.4		17.7			
Houghton & Irthington	2017	4,277	39.7	65.7	15.5	8.3	5.3	5.2		
	2013	4,475	33.6	52.7	19.2		28.1			
Howgate	2017	4,463	29.3	47.6	43.3		5.7	3.4		
	2013	4,582	25.0	30.9	60.5			8.6		
Kells & Sandwith	2017	4,727	28.0	31.7	51.8				16.5	
	2013	4,679	25.8	18.1	59.4			7.0		15.6
Kendal Castle	2017	4,753	46.0	32.2	6.1	58.0		3.8		
	2013	4,912	37.9	17.6	9.5	72.9				
Kendal Highgate	2017	4,537	37.7	24.9	14.8	54.0		6.3		
	2013	4,630	31.9	9.0	19.7	59.0	12.2			
Kendal Nether	2017	4,756	43.2	25.9	9.2	60.1		4.9		
	2013	4,804	33.6	20.2	14.8	65.1				
Kendal South	2017	4,738	52.0	41.7	5.3	48.6		4.4		
	2013	4,590	43.8	28.8	7.9	63.4				
Kendal Strickland & Fell	2017	4,845	44.2	20.8	16.5	54.9		7.8		
	2013	4,922	38.2	10.2	26.9	52.2	9.9			0.8
Kent Estuary	2017	5,130	52.4	37.1	3.8	53.0		6.0		
	2013	5,225	44.5	29.0	6.8	64.1				
Keswick	2017	4,268	42.4	33.6	51.6			14.8		
	2013	4,414	34.2	16.6	12.5	24.5		7.1	39.3	
Kirkby Stephen	2017	5,065	45.2	70.3	8.5	17.8		3.4		
	2013	4,985	35.5	55.5		26.4	18.1			
Lakes	2017	3,188	46.3	38.3	5.4	53.1		3.3		
	2013	3,527	42.9	38.6	6.5	54.9				
Longtown	2017	3,751	33.2	74.0	17.3		8.8			
	2013	4,227	27.9	47.1	21.0	3.3	28.6			
Low Furness	2017	4,574	45.8	41.2	9.1	47.5		2.2		
	2013	4,637	37.5	33.9	16.0	50.1				
Lower Kentdale	2017	4,699	52.4	69.7	5.6	20.7		3.9		
	2013	4,853	48.0	59.6	5.6	28.1	6.7			
Lyth Valley	2017	4,041	47.5	65.0		27.6	2.2	5.2		
	2013	4,445	41.7	61.8		27.6	10.6			
Maryport North	2017	4,891	35.1	18.6	38.7		37.7	5.0		
	2013	5,047	39.5	5.3	33.9		9.9	4.4	29.1	17.4
Maryport South	2017	4,585	29.5	21.1	72.7			6.2		
	2013	5,060	39.6	3.1	45.1		6.3	1.1	3.9	40.4
Millom	2017	4,503	31.4	68.6	31.4					
	2013	4,696	28.1	41.8	33.1		21.5	3.6		
Millom Without	2017	3,996	39.6	72.9	17.8			9.3		
	2013	4,187	31.2	63.4	23.7			12.9		
Mirehouse	2017	4,275	28.5	33.8	66.2					
	2013	4,438	25.2	14.7	62.3		20.2			2.8
Morton	2017	4,371	31.3	34.9	58.9			6.2		
	2013	4,837	31.7	14.1	58.0		27.9			
Moss Bay & Moorclose	2017	4,733	32.5	12.2	31.5			1.1	55.1	
	2013	5,047	30.2	4.7	48.3				47.0	
Newbarns & Parkside	2017	5,161	26.7	49.7	43.7		6.6			
	2013	5,165	23.4	24.7	46.6		22.8		5.8	
Old Barrow	2017	4,832	19.9	30.2	60.0		9.8			
	2013	5,014	17.8		69.8		30.2			
Ormsgill	2017	5,071	25.2	31.2	51.8		17.0			
	2013	5,112	22.2	13.3	49.8		14.4			22.6

Summary of results: Cumbria - continued

	Year	Elec	%Poll	Con	Lab	LD	UKIP	Grn	Ind	Other
Penrith East	2017	4,579	34.3	28.4	5.4	60.9	3.4	1.9		
	2013	4,515	29.6	18.0	11.4	56.4	14.2			
Penrith North	2017	4,509	35.9	64.2		35.8				
	2013	4,527	34.5	40.1	10.3	34.0	15.6			
Penrith Rural	2017	4,563	37.9	51.4		16.8		8.3	23.5	
	2013	4,648	30.5	75.8		24.2				
Penrith West	2017	4,317	28.9	40.7	12.8	25.6				20.9
	2013	4,405	23.8	32.8	9.9	29.8	14.4			13.1
Risedale	2017	4,581	23.0	36.4	63.6					
	2013	4,671	20.5	10.5	62.1		27.4			
Rosecote	2017	5,202	30.6	56.4	38.1		5.5			
	2013	5,166	31.5	35.1	47.6		17.2			
St John's & Great Clifton	2017	5,075	34.7	21.0	36.1			3.0	40.0	
	2013	4,815	36.2		26.9		26.2	2.4	44.6	
St Michael's	2017	4,452	27.9	22.5	64.8	9.7		2.9		
	2013	4,806	28.4	6.5	51.3			2.5		
Seaton	2017	4,652	33.5	46.7	48.5			4.8		
	2013	4,842	32.2	4.7	32.0		25.1	2.6	33.4	2.2
Sedburgh & Kirkby Lonsdale	2017	4,665	55.1	45.3	3.5	48.8		2.3		
	2013	4,729	48.8	48.4		51.6				
Solway Coast	2017	4,271	41.2	50.4	15.6			4.0	29.9	
	2013	4,349	36.5	53.6	17.2			5.7	23.5	
Stanwix Urban	2017	4,357	45.2	57.0	27.8		4.2	11.0		
	2013	4,757	40.1	40.8	30.4	4.0	17.6	7.2		
Thursby	2017	4,185	42.4	73.3	19.4			7.3		
	2013	4,208	33.2	69.0	17.9	5.9		7.1		
Ulverston East	2017	4,542	36.3	37.7	46.1	10.2		6.0		
	2013	4,710	26.0	31.9	49.7	9.5		8.9		
Ulverston West	2017	4,545	45.9	55.0	26.5	11.3		7.2		
	2013	4,546	39.6	46.4	31.0	3.4	13.3	6.0		
Upper Kent	2017	4,622	46.1	35.5	5.1	51.9		7.4		
	2013	4,617	34.8	31.6		68.4				
Upperby	2017	4,436	30.2	31.0	52.5	5.2	9.0	2.3		
	2013	4,791	25.9	16.5	63.5			4.4		6.1
Walney North	2017	4,358	26.0	36.5	63.5					
	2013	4,285	25.8		71.6		28.4			
Walney South	2017	4,198	30.5	42.2	57.8					
	2013	4,256	27.0	21.1	61.4		17.5			
Wetheral	2017	4,392	45.3	65.2	15.1	15.4		4.3		
	2013	4,384	38.7	39.3	20.3	10.1	26.0	4.2		
Wigton	2017	5,216	38.3	44.3	53.1			2.7		
	2013	5,182	40.0	30.3	38.5	4.4		3.3	19.1	4.5
Windermere	2017	4,753	48.2	47.9	5.4	44.1		2.5		
	2013	4,683	33.1	18.7	7.1	62.1	12.1			
Yewdale	2017	4,597	43.6	46.5	37.8	8.7	5.6	1.4		
	2013	5,016	34.8	25.4	47.9		26.6			

Councillors' majorities: Cumbria

1.	Andrew Wonnacott	Hillcrest	15	1.0
2.	C. McCarron-Holmes	Maryport North	17	1.0
3.	Deborah Earl	Harraby South	16	1.1
4.	Arthur Lamb	Cleator Moor E.	18	1.3
5.	Christine Bowditch	Belle Vue	20	1.3
6.	Celia Tibble	Seaton	28	1.8
7.	Jim Lister	Aspatria	45	3.0
8.	Graham Melville	Bransty	46	3.3
9.	Andy Connell	Appleby	65	3.5
10.	Nick Cotton	Sedbergh	90	3.5
11.	Ben Berry	Windermere	88	3.8
12.	Joe Holliday	St John's	69	3.9
13.	Martin Barboru	Howgate	57	4.3
14.	Trevor Allison	Dalston & Burgh	112	5.1
15.	Sol Wielkopolski	Newbarns	83	6.0
16.	Janet Willis	Low Furness	133	6.3
17.	Claire Driver	Alston	148	6.3
18.	Brenda Gray	Kendal South	170	6.9
19.	David Southward	Egremont	112	7.6
20.	John Wilson	Ulverston East	138	8.4
21.	Roger Liddle	Wigton	175	8.6
22.	Stephen Haraldsen	Yewdale	173	8.7
23.	Neil Hughes	Eden Lakes	198	9.6
24.	Alan McGuckin	Castle	105	9.7
25.	Rebecca Hanson	Cockermouth N.	202	9.9
26.	Hugo Graham	Dearham	164	10.6
27.	Chris Whiteside	Egremont North	157	10.7
28.	Sue Sanderson	Cartmel	238	11.5
29.	Matt Brereton	High Furness	261	11.9
30.	William Graham	Corby & Hayton	222	12.7
31.	Des English	Dalton South	175	12.8
32.	Marjorie Rae	Harrington	188	14.4
33.	Will Clark	Lakes	218	14.8
34.	Helen Fearon	Penrith West	188	15.1
35.	Frank Cassidy	Walney South	200	15.6
36.	Ian Stewart	Kent Estuary	427	15.9
37.	Stan Collins	Upper Kent	348	16.4
38.	Tony Lywood	Keswick	325	18.0
39.	Derek Gawne	Roosecote	292	18.3
40.	Ben Shirley	Dalton North	315	19.7
41.	Emma Williamson	Kells	265	20.1
42.	Tony Markley	Solway Coast	359	20.5
43.	Bill McEwan	Ormsgill	262	20.6
44.	Gareth Ellis	Belah	413	20.9
45.	Stewart Young	Upperby	288	21.5
46.	Robert Betton	Botcherby	376	23.3
47.	Stephen Stoddart	Moss Bay	363	23.8
48.	John Bell	Morton	327	24.0
49.	Reg Watson	Currock	253	24.5
50.	Frank Morgan	Cleator Moor W.	258	24.5
51.	Chris Hogg	Kendal Castle	564	25.8
52.	Mel Worth	Walney North	307	27.0
53.	Alan Kennon	Cockermouth S.	538	27.0
54.	Kevin Hamilton	Risedale	285	27.2
55.	David Whipp	Penrith Rural	483	27.9
56.	Hilary Carrick	Penrith North	457	28.4
57.	James Airey	Ulverston West	594	28.5
58.	Geoff Cook	Kendal Highgate	496	29.1
59.	Elizabeth Mallinson	Stanwix Urban	575	29.2
60.	Helen Wall	Old Barrow	287	29.8
61.	Mike Hawkins	Mirehouse	394	32.4
62.	Patricia Bell	Penrith East	510	32.5
63.	Hugh McDevitt	Denton Holme	440	33.0
64.	Peter Thornton	Kendal Stricklnd	727	34.1
65.	Shirley Evans	Kendal Nether	703	34.2
66.	Bill Wearing	Grange	732	34.5
67.	Cyril Weber	Harraby North	379	34.6
68.	Anne Burns	Hindpool	414	36.0
69.	Doug Wilson	Millom	525	37.2
70.	Lawrence Fisher	Brampton	539	37.3
71.	James Bland	Lyth Valley	717	37.4
72.	Alan Bowness	Bothel	620	41.2
73.	Christopher Turner	Gosforth	778	41.4
74.	Alan Barry	St Michael's	521	42.3
75.	T. Wentworth Waites	Greystoke	754	42.9
76.	Roy Worthington	Hawcoat	816	48.8
77.	Roger Bingham	Lower Kentdale	1,205	49.0
78.	Nick Marriner	Wetheral	990	49.8
79.	John Mallinson	Houghton	850	50.2
80.	Keith Little	Maryport South	698	51.6
81.	Phil Dew	Kirkby Stephen	1,198	52.5
82.	Duncan Fairbairn	Thursby	951	53.9
83.	Keith Hitchen	Millom Without	869	55.1
84.	Val Tarbitt	Longtown	706	56.7

swing to Conservatives

1%	Harraby S.	Belle Vue	Seaton					
2%	Appleby	Sedbergh						
3%	Dalston							
4%	Alston	Low Furness	Kendal S.	Egremont				
5%	Ulverston E.	Wigton	Eden Lakes	Castle	C'mouth N.			
6%	Cartmel							
7%	Corby							
8%	Lakes	Walney S.	Kent Estuary					
9%	Upper Kent	Keswick						
10%	St John's							
11%	Kells							
12%	Maryport N.	Ormsgill	Upperby	Cleator M W	Morton			
13%	Currock	Kendal Cas						
14%	Walney N.	Risedale						
15%	Kendal High	Botcherby	Old Barrow					
17%	Harrington	Mirehouse	Penrith East	Denton Hlm				
18%	Kendal Strick	Kendal Neth	Harraby N					
22%	St Michaels	Moss Bay						
26%	Maryport S.							

swing to Labour

1%	Hillcrest	Cleator M.E.						
2%	Bransty	St John's						
3%	Howgate	Newbarns						
4%	Yewdale							
5%	Dearham							
6%	Egremont N.							
7%	Dalton S.	C'mouth N.						
8%	Harrington							
9%	Roosecote							
10%	Dalton N.							
11%	Belah	Aspatria						
12%	Botcherby	Moss Bay						
14%	C'mouth S.	Penrith West						
15%	Ulverston W	Stanwix Urb						
18%	Brampton	Solway Coast	Dalston					
19%	Millom							
20%	Kendal Strick	High Furness	Low Furness	Kendal High				
22%	Windermere	Kendal South	Appleby					
23%	Gosforth	Sedbergh	Greystoke					
24%	Upper Kent	Lakes	Corby					
25%	Hawcoat	Kent Estuary						
26%	Wetheral	Houghton	Kendal Neth	Penrith Rural	Kendal Cas			
27%	Cartmel	Thursby						
28%	Eden Lakes	Millom Wout	Penrith East	Grange				
29%	Longtown							
31%	Kirkby Steph							
32%	Lower Kent							
33%	Penrith N.	Lyth Valley						
34%	Bothel							

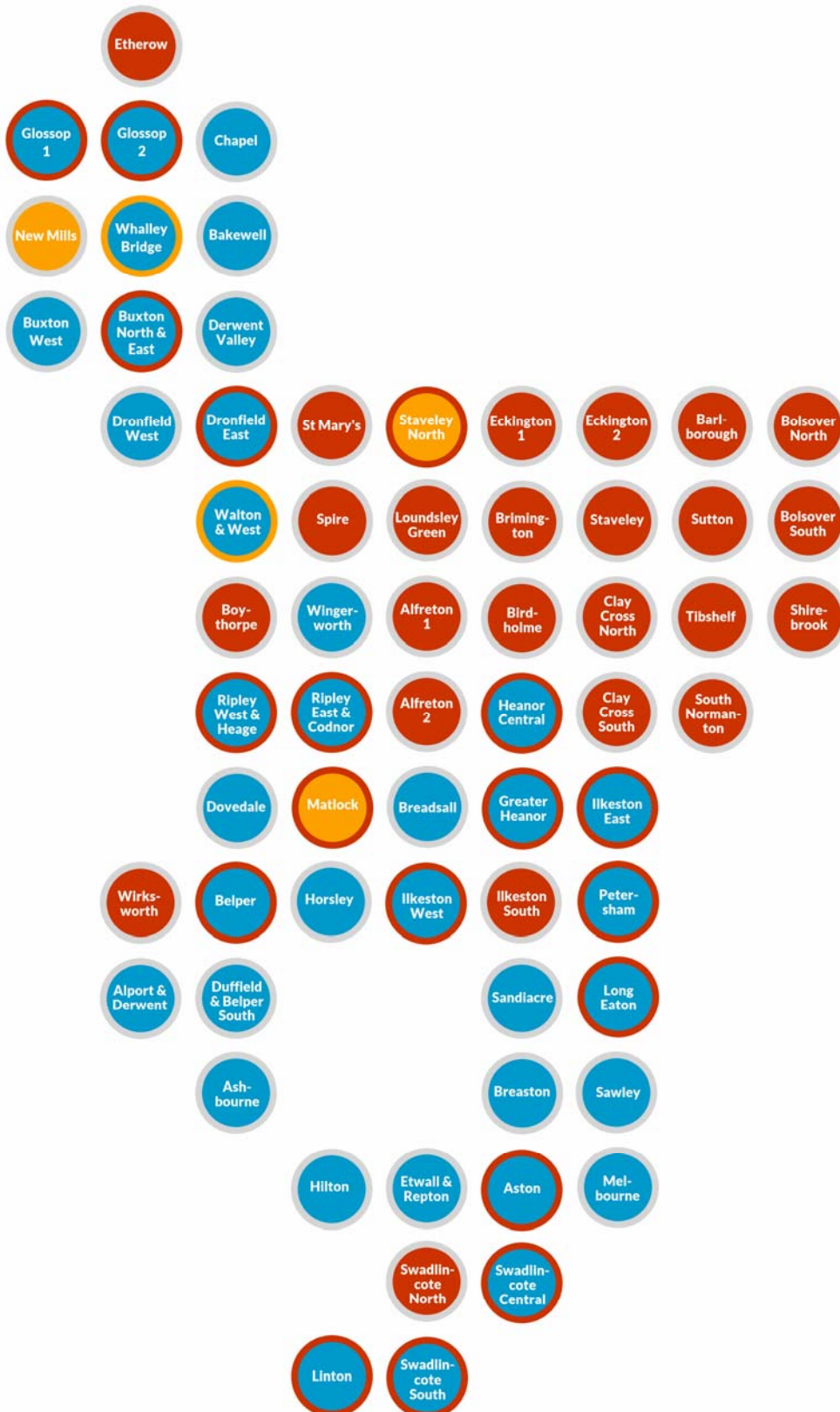
swing to Liberal Democrats

2%	Aspatria	Windermere						
5%	Alston							
6%	High Furness							
8%	Penrith West							
15%	Penrith N.							
17%	Harraby S.							
18%	Grange	Penrith Rural						
19%	Lyth Valley	Corby	Yewdale					
21%	Harrington	Cleator M.W.						
22%	Greystoke	Castle	Ulverston W.					
23%	Dalton S.	C'mouth S.						
24%	Ulverston E.	Belle Vue	Brampton					
25%	Seaton	Lower Kent	Wetheral					
27%	Kirkby Steph	Upperby						
29%	Houghton							
33%	St Michael's							
37%	Longtown							

Derbyshire

CON
GAIN

37	24	3	0	0	0	0
↑ 19	↓ 19	↔ 0	↔ 0	↔ 0	↔ 0	↔ 0



Gains and losses

	Gained	Lost
Conservatives	19 Aston Belper Buxton North and East Dronfield East Glossop and Charlesworth (2 seats) Greater Heanor Heanor Central Ilkeston East Ilkeston West Linton Long Eaton Petersham Ripley East and Codnor Ripley West and Heage Swadlincote Central Swadlincote South Walton and West Whaley Bridge	
Labour		19 Aston Belper Buxton North and East Dronfield East Glossop and Charlesworth (2 seats) Greater Heanor Heanor Central Ilkeston East Ilkeston West Linton Long Eaton Matlock Petersham Ripley East and Codnor Ripley West and Heage Staveley North and Whittington Swadlincote Central Swadlincote South
Liberal Democrats	2 Matlock Staveley North and Whittington	2 Walton and West Whaley Bridge

council historic results

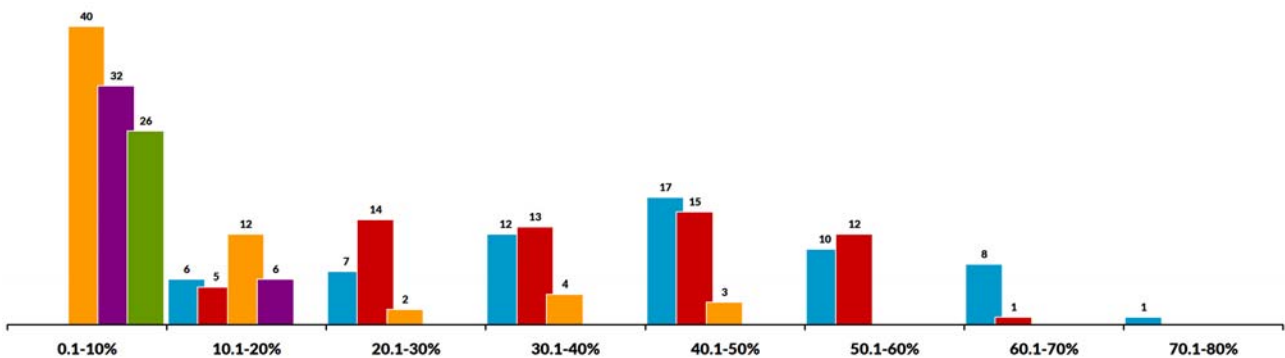
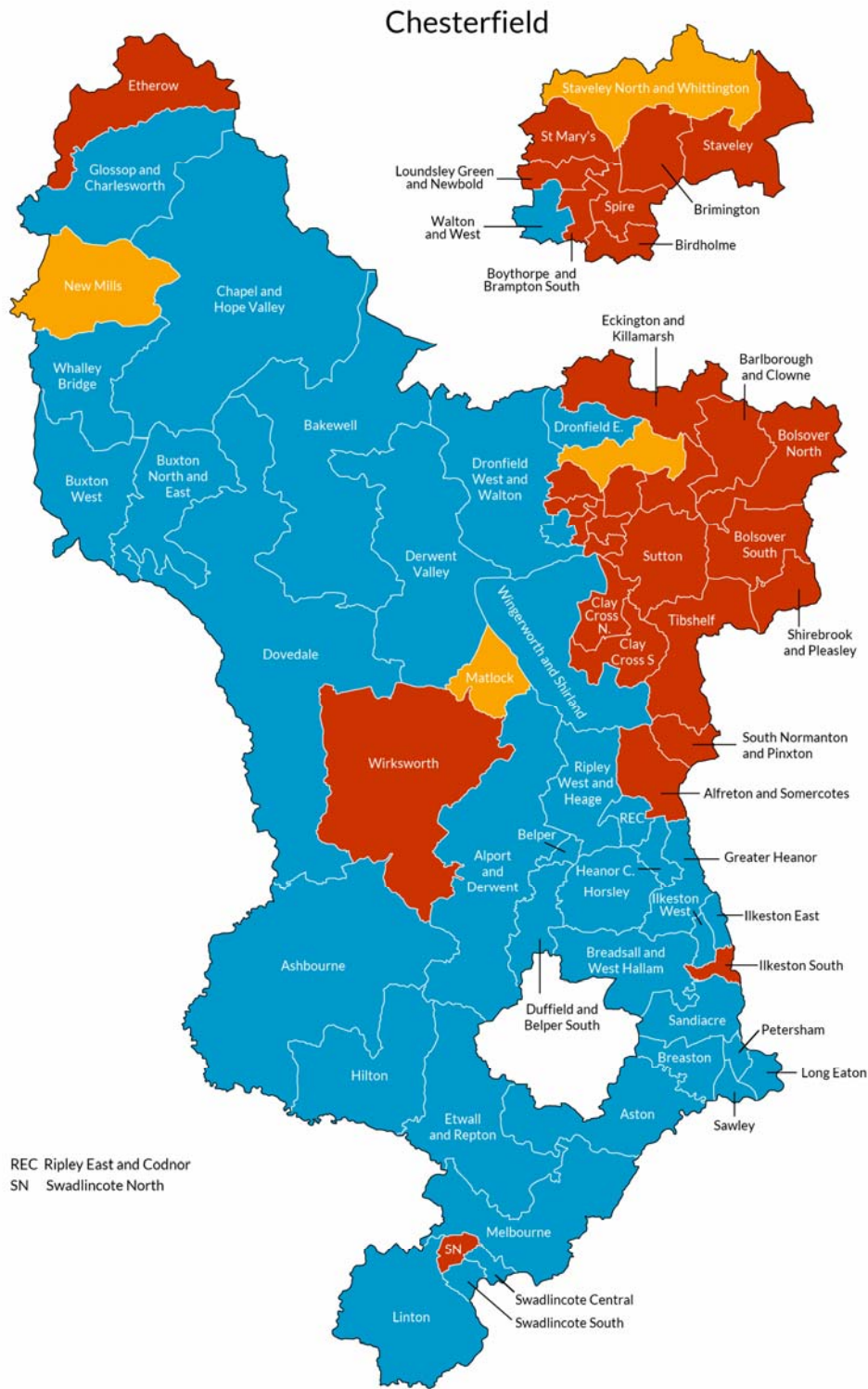
	Conservatives		Labour		Liberal Democrats		UKIP		Green		Independents		Others	
	Seats	%votes	Seats	%votes	Seats	%votes	Seats	%votes	Seats	%votes	Seats	%votes	Seats	%votes
17	37	44.1	24	35.9	3	11.8	0	4.4	0	1.9	0	1.8	0	0.0
13	18	28.7	43	41.1	3	7.6	0	18.8	0	1.2	0	1.7	0	0.8
09	33	38.9	22	28.8	8	21.2	0	0.9	0	1.2	1	4.0	0	5.0
05	15	32.0	38	40.7	10	23.5	0	0.0	0	0.0	1	2.8	0	1.0
01	13	31.7	43	45.6	7	19.5	0	0.0	0	0.0	1	3.0	0	0.3
97	12	28.9	45	48.9	6	19.8	0	0.0	0	0.0	1	2.0	0	0.5
93	21	31.9	55	49.0	7	16.9	0	0.0	0	0.4	1	1.8	0	0.0
89	27	38.2	51	45.8	3	11.1	0	0.0	0	0.0	3	4.0	0	0.7
85	24	31.9	54	48.2	4	18.8	0	0.0	0	0.0	2	2.8	0	0.3
81	21	33.0	59	51.7	1	9.6	0	0.0	0	0.1	2	2.9	0	2.7
77	62	48.5	30	37.1	0	5.2	0	0.0	0	0.0	5	5.5	1	3.7
73	25	33.9	61	49.2	5	4.7	0	0.0	0	0.0	7	10.4	0	1.9

Results by district council

From 1997 the county council excluded Derby

		seats		%		seats		%		seats		%		seats		%	
		seats	%	seats	%	seats	%	seats	%	seats	%	seats	%	seats	%		
Amber Valley	2017	8	49.8	2	35.7	0	4.6	0	5.3	0	1.0	0	3.7				
	2013	3	31.6	7	39.7	0	4.1	0	20.9	0	1.3	0	2.3				
Bolsover	2017	0	29.9	6	52.4	0	6.2	0	6.8	0	3.3	0	1.3				
	2013	0	12.1	6	58.9	0	0.0	0	25.2	0	0.5	0	3.2				
Chesterfield	2017	1	23.5	7	46.9	1	23.8	0	1.0	0	4.4	0	0.0				
	2013	0	10.3	8	51.0	1	20.9	0	13.8	0	4.0	0	0.0				
Derbyshire Dales	2017	4	51.6	1	22.6	1	17.4	0	2.0	0	5.0	0	1.4				
	2013	4	42.2	2	27.3	0	10.3	0	18.4	0	0.0	0	1.8				
Erewash	2017	8	51.6	1	30.1	0	7.5	0	6.5	0	1.8	0	2.6				
	2013	4	31.1	5	37.7	0	4.7	0	22.2	0	0.0	0	1.2				
High Peak	2017	7	38.6	1	35.6	1	19.5	0	1.3	0	0.0	0	5.0				
	2013	2	31.1	4	36.1	2	13.0	0	10.6	0	3.1	0	6.1				
North East Derbyshire	2017	3	44.9	5	38.7	0	9.4	0	7.1	0	0.0	0	0.0				
	2013	2	26.8	6	49.0	0	2.6	0	19.3	0	2.3	0	0.0				
South Derbyshire	2017	7	55.7	1	31.4	0	6.3	0	6.3	0	0.0	0	0.4				
	2013	3	36.2	5	34.9	0	2.9	0	23.4	0	2.4	0	0.2				

Political map of Derbyshire



Alfreton and Summercotes

Current constituency: Amber Valley
Proposed constituency: Amber Valley

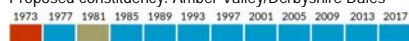


*Paul J. Smith	Lab	2,677	42.3	- 10.7
*Steve Marshall Clarke	Lab	2,591	40.9	- 5.5
Kathy Moss	Con	2,408	38.0	+16.5
Gareth Gee	Con	2,311	36.5	+15.9
Stuart Bent	UKIP	722	11.4	- 10.8
Steve Elliott	Grn	375	5.9	
Vikki Bonsall	LD	284	4.5	+ 0.1
Kate Smith	LD	195	3.1	+ 1.1

The Amber Valley district wards of Alfreton; Ironville & Riddings; Somercotes; and Swanwick

Alport and Derwent

Current constituency: Derbyshire Dales/Mid Derbyshire
Proposed constituency: Amber Valley/Derbyshire Dales

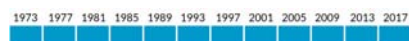


*David Taylor	Con	2,550	57.8	+15.5
Jyoti Wilkinson	Lab	1,249	28.3	+ 4.0
Paul Smith	LD	329	7.5	- 0.5
William Macfarlane	Grn	280	6.4	

The Amber Valley district wards of Alport; Belper North; Crich; and parts of South West Parishes

Ashbourne

Current constituency: Derbyshire Dales
Proposed constituency: Derbyshire Dales

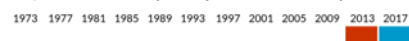


*Steve Bull	Con	2,775	73.4	+14.3
Rebecca Goodall	LD	751	19.9	+11.3
Richard Stone	UKIP	254	6.7	- 13.1

The Amber Valley district wards of Alport; Belper North; Crich; and parts of South West Parishes

Aston

Current constituency: South Derbyshire
Proposed constituency: Derby South/South Derbyshire

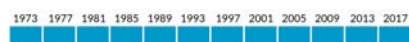


Neil Atkin	Con	1,738	49.7	+21.6
*Rob Davison	Lab	1,359	38.8	+ 1.7
Ann Graves	UKIP	160	4.6	- 27.9
John Hills	LD	157	4.5	+ 2.1
Marten Kats	Grn	85	2.4	

The South Derbyshire district wards of Aston; Stenson

Bakewell

Current constituency: Derbyshire Dales
Proposed constituency: Derbyshire Dales



*Judith A. Twigg	Con	2,652	60.7	+10.7
Helen Swift	Lab	1,103	25.3	+ 4.8
Eleanor Nancolas	LD	613	14.0	+ 3.8

The Derbyshire Dales district wards of Bakewell; Bradwell; Hathersage & Eyam; and Litton & Longstone

Barlborough and Clowne

Current constituency: Bolsover
Proposed constituency: Bolsover

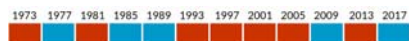


*Anne Western	Lab	1,492	58.0	- 3.6
David Dixon	Con	951	37.0	+20.0
Ben Marshall	LD	130	5.0	

The Bolsover districts of Barlborough; Clowne North; Clowne South; and part of Bolsover North West

Belper

Current constituency: Mid Derbyshire
Proposed constituency: Amber Valley



Peter Makin	Con	1,714	46.3	+13.3
*John R. Owen	Lab	1,590	42.9	+ 3.6
Dave Wells	Grn	226	6.1	
Richard Salmon	LD	175	4.7	- 1.4

The Amber Valley district wards of Belper Central; and Belper East

Birdholme

Current constituency: Chesterfield
Proposed constituency: Chesterfield



*Dave Allen	Lab	1,646	59.2	- 11.4
Paul Gibbons	Con	757	27.2	+12.4
Amanda Brassington	LD	377	13.6	- 1.0

The Chesterfield district wards of Hasland; and parts of Rothe; and St Leonard's

Bolsover North

Current constituency: Bolsover
Proposed constituency: Bolsover



*Duncan McGregor	Lab	1,416	57.7	+ 0.6
Neil Yewman	Con	717	29.2	+20.2
Elaine Evans	TUSC	163	6.6	- 2.8
Jayne Phoenix	LD	160	6.5	

The Bolsover district wards of Elton-with-Creswell; Whitwell; and parts of Bolsover North West

Bolsover South

Current constituency: Bolsover
Proposed constituency: Bolsover



*Joan E. Dixon	Lab	1,335	52.6	- 7.6
Sophie Dack	Con	848	33.4	+25.6
Jon Dale	TUSC	202	8.0	+ 3.2
Steven Raison	LD	153	6.0	

The Bolsover district wards of Bolsover South; Bolsover West; Scarcliffe; and parts of Shirebrook Langwith; and Shirebrook North West

Boythorpe and Brampton South

Current constituency: Chesterfield
Proposed constituency: Chesterfield

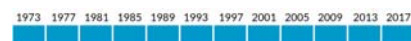


Ron Mihaly	Lab	1,384	45.6	- 0.4
Keith Falconer	LD	1,152	37.9	+ 5.0
Sara Scotling	Con	502	16.5	+10.0

The Chesterfield district wards of Holmebrook; and parts of Brockwell; Rother; and Walton

Breadsall and West Hallam

Current constituency: Mid Derbyshire
Proposed constituency: Amber Valley



*Carol A. Hart	Con	2,534	67.5	+18.0
Michael Yates	Lab	555	14.8	- 9.4
Robert Mee	LD	464	12.4	+ 9.9
Robert Wilson	UKIP	200	5.3	- 13.2

The Amber Valley district wards of Little Eaton & Breadsall; Stanley; WestHallam & Dale Abbey; part of Kirk Hallam

Breaston

Current constituency: Erewash/Mid Derbyshire
Proposed constituency: Erewash



*Robert A. Parkinson	Con	2,389	60.2	+21.6
Neil Barnes	Lab	937	23.6	- 3.8
Caroline Gent	UKIP	252	6.4	- 23.2
Martin Garnett	LD	244	6.1	+ 1.6
Brent Poland	Grn	146	3.7	

The Erewash district wards of Breaston; and parts of Draycott; and Ockbrook & Borrowash

Brimington

Current constituency: Chesterfield
Proposed constituency: Chesterfield

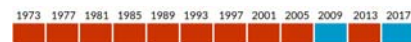


Stuart Brittain	Lab	1,671	58.5	- 10.2
Adam Fowler	Con	679	23.8	+12.7
Tony Rogers	LD	266	9.3	0.0
Paul Stone	Ind	238	8.3	

The Chesterfield district wards of Brimington; Brimington North; and part of Middlecroft & Poolsbrook

Buxton North and East

Current constituency: High Peak
Proposed constituency: High Peak

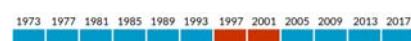


Linda Grooby	Con	1,327	44.0	+12.4
*Caitlin J. Bisknell	Lab	1,300	43.1	- 2.2
Alistair Forbes	LD	270	8.9	+ 5.6
Peter Crook	Grn	122	4.0	

The High Peak district wards of Barms; Cote Heath; Stone Bench; and parts of Burbage; and Limestone Peak

Buxton West

Current constituency: High Peak
Proposed constituency: High Peak

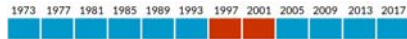


*Tony A. Kemp	Con	1,771	47.5	+11.9
Matthew Stone	Lab	1,293	34.6	+ 4.4
Adam Scott	LD	406	10.9	+ 8.0
Eileen Reynolds	Grn	262	7.0	+ 0.1

The High Peak district wards of Buxton Central; Corbar; Temple; and part of Burbage

Chapel and Hope Valley

Current constituency: High Peak
Proposed constituency: High Peak



Jim Perkins	Con	1,791	45.0	+ 2.9
Charles Lawley	LD	1,100	27.6	+23.2
Robert King	Lab	932	23.4	- 2.8
Nat Scott	Grn	159	4.0	- 6.2

The High Peak district wards of Chapel East; Chapel West; Hope Valley; and part of Limestone Peak

Clay Cross North

Current constituency: North East Derbyshire
Proposed constituency: Alfreton and Clay Cross

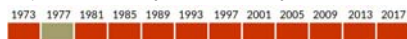


*Brian Wright	Lab	1,263	39.6	- 33.8
David Hancock	LD	980	30.8	
William Armitage	Con	732	23.0	- 3.6
Alan Garfitt	UKIP	211	6.6	

The North East Derbyshire district wards of Clay Cross North; Tupton; and part of Grassmoor

Clay Cross South

Current constituency: Bolsover/North East Derbyshire
Proposed constituency: Alfreton and Clay Cross

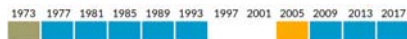


*Kevin Gillott	Lab	1,896	60.1	- 7.1
Linda Rowley	Con	897	28.4	+ 9.4
Graham Hutchinson	UKIP	236	7.5	
Sam Jones	LD	124	3.9	

The North East Derbyshire district wards of Clay Cross South; Pilsley & Morton; part of North Wingfield Central

Derwent Valley

Current constituency: Derbyshire Dales
Proposed constituency: Derbyshire Dales




Jason Atkin	Con	2,291	56.7	+13.9
Martin Rutter	Lab	897	22.2	- 0.9
Michael Crapper	LD	606	15.0	+ 5.1
Paul Roe	UKIP	248	6.1	- 18.0

Darley Dale; Stanton; and part of Winster & South Darley

Dovedale

Current constituency: Derbyshire Dales
Proposed constituency: Derbyshire Dales

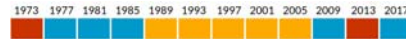


*Simon A. Spencer	Con	1,825	47.0	+ 5.0
Colin Swindell	Ind	1,250	32.2	
Tom Barker	Lab	433	11.2	- 22.9
Martin Aiton	LD	241	6.2	+ 2.6
John Youatt	Grn	132	3.4	- 1.9

The Derbyshire Dales district wards of Ashbourne North; Dovedale & Parwich; Hartington & Taddington; Lathkill & Bradford; and part of Winster & South Darley

Dronfield East

Current constituency: North East Derbyshire
Proposed constituency: Bolsover

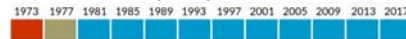


Alex Dale	Con	2,141	56.6	+17.8
*Janet Hill	Lab	1,295	34.2	- 4.6
John Ahern	LD	205	5.4	
Gina Clarke	UKIP	143	3.8	- 12.5

The North East Derbyshire district wards of Coal Aston; Dronfield North; Dronfield South; Unstone; and parts of Dronfield Woodhouse; and Gosforth Valley

Dronfield West and Walton

Current constituency: North East Derbyshire
Proposed constituency: Derbyshire Dales

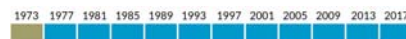


Angelique Foster	Con	2,868	65.3	+29.6
Michael Gordon	Lab	893	20.3	- 15.4
Martin Wilcock	LD	346	7.9	- 3.0
Adrian Clarke	UKIP	284	6.5	- 24.5

The North East Derbyshire district wards of Barlow & Holmesfield; Brampton & Walton; and parts of Dronfield Woodhouse; and Gosforth Valley

Duffield and Belper South

Current constituency: Mid Derbyshire
Proposed constituencies: Amber Valley/Derbyshire Dales



Chris Short	Con	1,770	47.8	+ 4.0
Carol Angharad	Lab	889	24.0	- 13.2
Sue Macfarlane	Grn	439	11.8	
*Stuart J. Bradford		358	9.7	
Jeremy R. Benson	LD	250	6.7	- 0.9

The Amber Valley district wards of Belper South; Duffield; and part of South West Parishes

Eckington and Killamarsh

Current constituency: North East Derbyshire
Proposed constituency: Bolsover



*Diane Charles	Lab	2,360	45.8	- 10.4
*Brian Ridgway	Lab	2,286	44.3	- 10.3
Jeremy Kenyon	Con	2,109	40.9	+22.0
Richard Welton	Con	1,883	36.5	+18.3
Cristian Gomez Reaney	UKIP	503	9.8	- 18.5
James Blundell	LD	427	8.3	
Carmen Levick	LD	388	7.5	
Beverly Molloy	UKIP	359	7.0	- 16.9

The North East Derbyshire district wards of Eckington North; Eckington South; Killamarsh East; Killamarsh West; Renishaw; Ridgeway & Marsh Lane; and part of Coal Aston

Etherow

Current constituency: High Peak
Proposed constituency: High Peak



Becki Woods	Lab	1,286	53.9	- 11.6
Marcus Gill	Con	875	36.7	+ 8.0
Alastair Booth	LD	139	5.8	0.0
Sue Ledger	Grn	84	3.5	

The High Peak district wards of Gamesley; Hadfield North; Hadfield South; Tintwistle; and part of St John's

Etwall and Repton

Current constituency: South Derbyshire
Proposed constituency: South Derbyshire

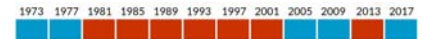


*Martyn Ford	Con	2,632	68.1	+15.4
John McCallum	Lab	677	17.5	- 2.9
Annabelle Long	LD	399	10.3	+ 7.6
Louise Howells	UKIP	159	4.1	- 20.3

The South Derbyshire district wards of Willington & Findern; and parts of Etwall; and Repton

Glossop and Charlesworth

Current constituency: High Peak
Proposed constituency: High Peak



George Wharmby	Con	2,911	42.1	+10.9
Jean Wharmby	Con	2,834	41.0	+11.3
*Damien Greenhalgh	Lab	2,823	40.9	+ 3.0
Sheila Yamin	Lab	2,410	34.9	- 2.6
Stephen Worrall	LD	521	7.5	+ 2.0
Peter Allen	Grn	455	6.6	- 4.0
Darcey Gillie	LD	380	5.5	0.0
Christopher Boyle	UKIP	364	5.3	- 11.7
Chris Cuff	Grn	299	4.3	- 6.3

The High Peak district wards of Dinting; Howard Town; Old Glossop; Padfield; Simmondley; Whitfield; and part of St John's

Greater Heanor

Current constituency: Amber Valley
Proposed constituency: Amber Valley

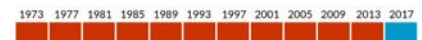


Alexander Stevenson	Con	1,431	47.9	+15.3
*Paul Jones	Lab	1,158	38.8	- 12.6
Daniel Bamford	UKIP	261	8.7	
Joel Hunt	LD	71	2.4	- 1.2
Christina Smith	Grn	67	2.2	

The Amber Valley district wards of Heanor East; Langley Mill & Aldercar; and part of Shipley Park, Horsley & Horsley Woodhouse

Heanor Central

Current constituency: Amber Valley
Proposed constituency: Amber Valley

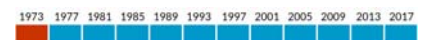


Richard Illiffe	Con	1,388	43.6	+18.5
*Celia Cox	Lab	1,305	41.0	- 5.8
Geoff Aldwinckle	UKIP	315	9.9	- 12.7
George White	LD	122	3.8	
James Brooks	Grn	55	1.7	

The Amber Valley district wards of Heanor & Loscoe; Heanor West; and part of Codnor & Waingroves

Hilton

Current constituency: South Derbyshire
Proposed constituency: South Derbyshire



*Julie Patten	Con	1,847	63.6	+12.2
Steve Cooper	Lab	692	23.8	+ 0.7
Claire Portejoie	LD	188	6.5	+ 4.1
Ben Stokes	UKIP	176	6.1	- 11.9

The South Derbyshire district wards of Hatton; Hilton; and part of Etwall

Horsley

Current constituency: Amber Valley
Proposed constituency: Amber Valley

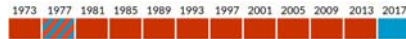


*Kevin Buttery	Con	2,613	64.1	+22.3
John Porter	Lab	930	22.8	- 6.9
Adrian Nathan	UKIP	212	5.2	- 19.5
Tom Hague	LD	197	4.8	+ 0.9
Lian Pizzey	Grn	124	3.0	

The Amber Valley district wards of Kilburn, Denby & Holbrook; and part of Shipley Park, Horsley & Horsley Woodhouse

Long Eaton

Current constituency: Erewash
Proposed constituency: Erewash



Alan Griffiths	Con	1,469	44.2	+11.9
Cheryl Pidgeon	Lab	1,334	40.1	- 5.6
Peter Levesley	UKIP	209	6.3	- 10.3
Marie Crowley	Grn	139	4.2	
Jane Oseman	LD	136	4.1	- 1.2
Roy Dunn	Ind	38	1.1	

The Erewash district wards of Long Eaton Central; and Nottingham Road



Petersham

Current constituency: Erewash
Proposed constituency: Erewash



Garry Hickton	Con	1,378	41.9	+13.5
Caroline Brown	Lab	1,228	37.4	- 3.8
Becky Thomas	LD	345	10.5	+ 0.7
Simon Gent	UKIP	188	5.7	- 14.9
Martin Gallimore	Grn	146	4.4	

The Erewash district wards of Derby Road East; Derby Road West; and part of Wilsthorpe



Ilkeston East

Current constituency: Erewash
Proposed constituency: Erewash



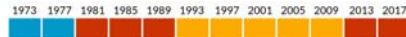
Robert Flatley	Con	1,116	41.8	+25.1
James Dawson	Lab	1,031	38.6	- 13.4
Frank Dunne	UKIP	364	13.6	- 12.1
Angela Togni	LD	87	3.3	- 0.2
Ralph Hierons	Grn	75	2.8	

The Erewash district wards of Cotmanhay; Ilkeston Central; and Ilkeston North



Loundsley Green and Newbold

Current constituency: Chesterfield
Proposed constituency: Chesterfield



Mick Wall	Lab	1,658	47.4	+ 7.5
Tom Snowdon	LD	990	28.3	- 3.1
John Scotting	Con	673	19.2	+14.5
Sharon Buxton	Ind	179	5.1	

The Chesterfield district wards of Loundsley Green; and parts of Brockwell; Linacre

Ripley East and Codnor

Current constituency: Amber Valley
Proposed constituency: Alfreton and Clay Cross; Amber Valley



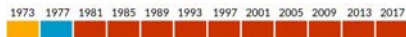
Ron Ashton	Con	1,789	52.2	+24.2
*Steve Freeborn	Lab	1,315	38.4	- 5.7
Gaz Smith	UKIP	179	5.2	+17.9
Alex Bear	Grn	77	2.2	
Peter Jelf	LD	66	1.9	- 0.4

The Amber Valley district wards of Ripley; and part of Codnor & Waingroves



Ilkeston South

Current constituency: Erewash
Proposed constituency: Erewash




*John A. Frudd	Lab	1,182	44.8	- 4.4
Jonathan Wright	Con	1,062	40.3	+24.7
Terry Calladine	UKIP	213	8.1	- 25.0
Heather Hierons	Grn	99	3.8	
Stephen Hill	LD	82	3.1	+ 0.9

The Erewash district wards of Hallam Fields; Old Park; and part of Kirk Hallam

Matlock

Current constituency: Derbyshire Dales
Proposed constituency: Derbyshire Dales



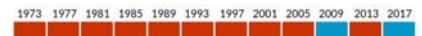
Sue Burfoot	LD	1,889	42.3	+15.0
Ann Elliott	Con	1,383	30.9	+ 1.9
*Andy Botham	Lab	1,198	26.8	- 2.8

The Derbyshire Dales district wards of Matlock All Saints; and Matlock St Giles



Ripley West and Heage

Current constituency: Amber Valley
Proposed constituency: Alfreton and Clay Cross; Amber Valley




Trevor Ainsworth	Con	2,196	50.5	+21.2
*David A. Williams	Lab	1,678	38.6	- 1.1
Philip Rose	UKIP	207	4.8	- 19.0
Richard Smeeton	LD	151	3.5	+ 1.5
Marian Taylor	Grn	119	2.7	- 0.9

The Amber Valley district wards of Heage & Ambergate; Ripley & Marehay; and Wingfield



Ilkeston West

Current constituency: Erewash
Proposed constituency: Erewash



Tony King	Con	1,560	48.3	+17.1
*Michelle W. Booth	Lab	1,270	39.3	- 5.2
John Geehan	UKIP	237	7.3	- 10.5
Alex Richards	LD	90	2.8	0.0
John Thomson	Ind	76	2.4	

The Erewash district wards of Abbotsford; Little Hallam; and part of Kirk Hallam



Melbourne

Current constituency: South Derbyshire
Proposed constituency: South Derbyshire

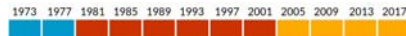


*Linda Chilton	Con	2,317	65.9	+20.1
Neil Tilley	Lab	703	20.0	- 11.2
John James	LD	319	9.1	+ 5.3
Martin Batteson	UKIP	178	5.1	- 14.1

The South Derbyshire district wards of Melbourne; and parts of Midway; Repton; and Woodville

New Mills

Current constituency: High Peak
Proposed constituency: High Peak

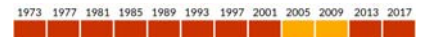


*Beth Atkins	LD	1,889	44.9	+ 7.0
Dave Gates	Lab	1,312	31.2	- 1.2
Samantha Flower	Con	833	19.8	- 3.5
Mike Daw	Grn	177	4.2	- 2.2

The High Peak district wards of Hayfield; New Mills East; New Mills West; and Sett

St Mary's

Current constituency: Chesterfield
Proposed constituency: Chesterfield

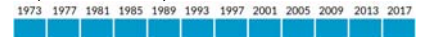


*Jean Innes	Lab	1,433	50.3	- 0.9
Malcolm Rowley	Con	646	22.7	+14.4
Matthew Genn	LD	405	14.2	- 0.5
Kerrie Webb	UKIP	277	9.7	- 16.1
John Levis	Grn	86	3.0	

The Chesterfield district wards of Dunston; Moor; and part of Linacre

Sandiacre

Current constituency: Erewash/Mid Derbyshire
Proposed constituency: Erewash

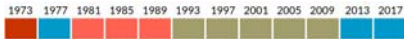


*Wayne Major	Con	2,064	58.4	+12.5
Celia Powers	Lab	852	24.1	- 4.7
Steve Maxwell	LD	380	10.8	+ 4.6
Gaynor Watts	UKIP	141	4.0	- 15.1
Maggie Gallimore	Grn	97	2.7	

The Erewash district wards of Sandiacre North; Sandiacre South; and parts of Draycott; and Ockbrook & Borrowash

Sawley

Current constituency: Erewash
Proposed constituency: Erewash



Kewal Athwal	Con	2,025	52.7	+12.2
Alan Chewings	Lab	708	18.4	-16.2
Adam Wain	LD	450	11.7	+6.5
Kristin Simmons	Ind	243	6.3	
Sylvia Corsham	Ind	190	4.9	
Giles Farrand	UKIP	152	4.0	-15.7
David Shipman	Grn	71	1.8	

The Erewash district wards of Sawley; and part of Wiltshorpe

Shirebrook and Pleasley

Current constituency: Bolsover
Proposed constituency: Bolsover



Christine Dale	Lab	1,222	48.4	-12.7
David Taylor	Ind	515	20.4	
Katherine Burrow	Con	430	17.0	-9.2
Mark Nolan	UKIP	213	8.4	-18.7
Ross Shipman	LD	147	5.8	

The Bolsover district wards of Shirebrook East; Shirebrook South East; and parts of Pleasley; Shirebrook Langwith; and Shirebrook North West

South Normanton and Pinxton

Current constituency: Bolsover
Proposed constituency: Alfreton and Clay Cross

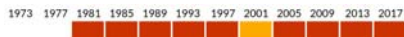


*Jim Coyle	Lab	1,135	45.9	-8.1
David Tillyer	Con	802	32.4	+18.0
Jaquie Calladine	UKIP	342	13.8	-13.2
Martin Cheung	LD	196	7.9	

The Bolsover district wards of Pinxton; South Normanton West; and part of South Normanton East

Spire

Current constituency: Chesterfield
Proposed constituency: Chesterfield

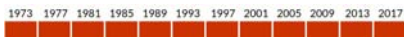


*Sharon L. Blank	Lab	1,263	55.1	-0.5
Nigel Sterland	Con	505	22.0	+15.6
Maggie Cannon	LD	287	12.5	+4.3
Adrian Mather	Ind	239	10.4	-1.3

Parts of the Chesterfield district wards of Holmebrook; and St Helen's

Staveley

Current constituencies: Chesterfield/North East Derbyshire
Proposed constituencies: Chesterfield/North East Derbyshire



Helen Elliott	Lab	1,331	52.3	-22.1
Mick Bagshaw	Ind	531	20.9	
James Hunt	Con	494	19.4	+10.6
Stephen Hartley	LD	187	7.4	+2.3

The Chesterfield district wards of Hollingwood & Inkersall; and parts of Middlecroft & Poolsbrook; and Lowgates & Woodthorpe

Staveley North and Whittington



Current constituencies: Chesterfield/North East Derbyshire
Proposed constituencies: Chesterfield/North East Derbyshire



Barry Bingham	LD	1,325	43.1	+13.0
Dean Collins	Lab	1,241	40.4	-0.1
Oliver Scheidt	Con	509	16.5	+12.8

The Chesterfield district wards of Barrow Hill & New Whittington; Old Whittington; and part of Lowgates & Woodthorpe

Sutton

Current constituencies: Bolsover/North East Derbyshire
Proposed constituency: Alfreton and Clay Cross



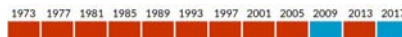
Nigel Barker	Lab	1,454	53.8	-7.0
Andrew Jervis	Con	820	30.3	+19.3
Robert Molloy	UKIP	277	10.2	-18.0
Jaimie Barson	LD	154	5.7	

The North East Derbyshire district wards of Holmeewood & Heath; Sutton; and parts of Grassmoor; and North Wingfield Central

Swadlincote Central



Current constituency: South Derbyshire
Proposed constituency: South Derbyshire



Gary Musson	Con	1,092	43.6	+14.2
*Paul Dunn	Lab	981	39.2	-2.4
Mike Dawson	UKIP	298	11.9	-10.4
Rebecca Wilkinson	LD	132	5.3	+3.3

Parts of the South Derbyshire district wards of Midway; Swadlincote; and Woodville

Swadlincote North

Current constituency: South Derbyshire
Proposed constituency: South Derbyshire



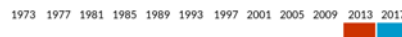
*Sean Bambrick	Lab	1,174	50.7	-6.1
Ann Watson	Con	886	38.3	+18.1
Martin Fitzpatrick	UKIP	186	8.0	-11.7
Richard Tyler	LD	68	2.9	+1.4

Parts of the South Derbyshire district wards of Midway; and Newhall & Stanton

Swadlincote South



Current constituency: South Derbyshire
Proposed constituency: South Derbyshire

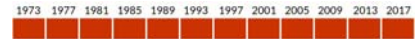


Stuart Swann	Con	1,098	45.4	+17.1
*Tervor Southerd	Lab	1,028	42.5	-2.6
Alice Stott	UKIP	198	8.2	-16.4
Tim Collingwood	LD	93	3.8	+1.8

The South Derbyshire district wards of Church Gresley; and part of Swadlincote

Tibshelf

Current constituency: Bolsover
Proposed constituency: Alfreton and Clay Cross/Bolsover




Clive Moseby	Lab	1,506	52.1	-7.6
Samuel Boam	Con	872	30.2	+13.7
Ray Calladine	UKIP	337	11.7	-12.1
David Roulston	LD	177	6.1	

The Bolsover district wards of Blackwell; Tibshelf; and parts of Pleasley; and South Normanton East

Walton and West



Current constituency: Chesterfield
Proposed constituency: Chesterfield




John Boulton	Con	1,541	39.4	+12.7
Paul Niblock	LD	1,403	35.9	+5.1
Gordon McLaren	Lab	963	24.6	-2.8

The Chesterfield district wards of West; and part of Walton

Whaley Bridge



Current constituency: High Peak
Proposed constituency: High Peak



Alison Fox	Con	1,333	34.7	+6.8
*David Lomax	LD	1,292	33.6	+1.9
Ruth George	Lab	1,062	27.6	+0.7
Mary Jones	Grn	157	4.1	

The High Peak district wards of Blackbrook; Whaley Bridge

Wingerworth and Shirland

Current constituencies: Bolsover/North East Derbyshire
Proposed constituency: Alfreton and Clay Cross/North East Derbyshire




*Barry Lewis	Con	2,457	58.8	+18.3
Barry Barnes	Lab	1,183	28.3	-10.6
Wendy Smalley	LD	309	7.4	
Andrew Briggs	UKIP	233	5.6	-15.0

The North East Derbyshire district wards of Ashover; Shirland; Wingerworth; and part of Brampton & Walton

Wirksworth

Current constituency: Derbyshire Dales
Proposed constituency: Derbyshire Dales



*Irene Ratcliffe	Lab	2,040	45.0	+3.8
Richard Bright	Con	2,012	44.3	+11.5
Gill Bates	LD	259	5.7	+2.8
Ivan Dixon	Grn	226	5.0	-0.4

The Derbyshire Dales district wards of Carsington Water; Hulland; Masson; and Wirksworth

Summary of results: Derbyshire

	Year	Elec	%Poll	Con	Lab	LD	UKIP	Grn	Ind	Other
Alfreton and Somercotes	2017	19,007	33.6	37.3	41.6	3.8	11.4	5.9		
	2013	20,034	31.6	21.1	49.7	3.2	19.3		6.7	
Alport and Derwent	2017	9,616	45.9	57.8	28.3	7.5		6.4		
	2013	9,676	38.2	42.3	24.3	8.0	25.4			
Ashbourne	2017	9,524	39.4	73.4		19.9	6.7			
	2013	9,457	35.6	59.1	12.5	8.6	19.8			
Aston	2017	9,687	36.2	49.7	38.8	4.5	4.6	2.4		
	2013	8,587	40.2	28.1	37.1	2.4	32.5			
Bakewell	2017	9,674	45.2	60.7	25.3	14.0				
	2013	10,068	38.6	50.0	20.5	10.2	19.4			
Barlborough and Clowne	2017	9,307	27.7	37.0	58.0	5.0				
	2013	8,929	27.7	17.0	61.6		21.3			
Belper	2017	8,858	41.9	46.3	42.9	4.7		6.1		
	2013	9,111	32.7	33.0	39.3	6.1	21.6			
Birdholme	2017	8,725	32.0	27.2	59.2	13.6				
	2013	9,119	28.3	14.8	70.6	14.6				
Bolsover North	2017	10,033	24.6	29.2	57.7	6.5				6.6
	2013	10,213	25.9	9.0	57.1		24.6			9.4
Bolsover South	2017	9,853	25.8	33.4	52.6	6.0				8.0
	2013	9,857	28.6	7.8	60.2		27.2			4.8
Boythorpe and Brampton South	2017	8,071	37.7	16.5	45.6	37.9				
	2013	8,287	34.3	6.5	46.0	32.9	14.6			
Breadsall and West Hallam	2017	9,403	40.0	67.5	14.8	12.4	5.3			
	2013	9,364	34.9	49.5	24.2	2.5	18.5	5.2		
Breaston	2017	10,406	38.2	60.2	23.6	6.1	6.4	3.7		
	2013	10,446	36.8	38.6	27.4	4.5	29.6			
Brimington	2017	9,811	29.1	23.8	58.5	9.3			8.3	
	2013	10,089	26.9	11.1	68.7	9.3			10.9	
Buxton North and East	2017	8,864	34.2	44.0	43.1	8.9		4.0		
	2013	8,916	28.3	31.6	45.3	3.3	19.7			
Buxton West	2017	9,340	40.1	47.5	34.6	10.9		7.0		
	2013	9,752	32.5	35.6	30.2	2.9		6.9	24.4	
Chapel and Hope Valley	2017	9,385	42.5	45.0	23.4	27.6		4.0		
	2013	9,180	37.4	42.1	26.2	4.4	17.1	10.2		
Clay Cross North	2017	9,035	35.3	23.0	39.6	30.8	6.6			
	2013	8,815	27.3	26.6	73.4					
Clay Cross South	2017	9,633	32.8	28.4	60.1	3.9	7.5			
	2013	9,713	29.4	19.0	67.2				13.8	
Derwent Valley	2017	9,514	42.5	56.7	22.2	15.0	6.1			
	2013	9,557	41.0	42.8	23.1	9.9	24.1			
Dovedale	2017	9,133	42.3	47.0	11.2	6.2		3.4	32.2	
	2013	9,511	37.0	42.0	34.1	3.6	15.0	5.3		
Dronfield East	2017	9,826	38.6	56.6	34.2	5.4	3.8			
	2013	9,861	32.5	34.1	38.8		16.3		4.3	
Dronfield West and Walton	2017	10,473	42.0	65.3	20.3	7.9	6.5			
	2013	10,580	34.9	35.7	22.3	10.9	31.0			
Duffield and Belper South	2017	8,956	41.5	47.8	24.0	6.7		11.8	9.7	
	2013	9,278	33.2	43.8	37.2	7.6	21.4			
Eckington and Killamarsh	2017	18,892	28.7	38.7	45.0	7.9	8.4			
	2013	19,308	24.0	18.5	55.4		26.1			
Etherow	2017	8,288	28.8	36.7	53.9	5.8		3.5		
	2013	8,368	25.8	28.7	65.5	5.8				
Etwall & Repton	2017	9,939	39.0	68.	17.5	10.3	4.1			
	2013	9,566	35.2	52.7	20.4	2.7	24.2			
Glossop & Charlesworth	2017	17,499	38.6	41.5	37.9	6.5	11.7	5.4		
	2013	17,610	33.1	30.0	37.7	4.7	17.0	10.6		
Greater Heanor	2017	9,037	33.2	47.9	38.8	2.4	8.7	2.2		
	2013	9,633	28.1	32.6	51.4	3.6				12.5
Heanor Central	2017	9,167	34.8	43.6	41.0	3.8	9.9	1.7		
	2013	9,551	32.6	25.1	46.8		22.6			5.5
Hilton	2017	9,515	30.5	63.6	23.8	6.5	6.1			
	2013	9,481	27.8	51.4	23.1	2.4	18.0		5.1	

Summary of results: Derbyshire - continued

	Year	Elec	%Poll	Con	Lab	LD	UKIP	Grn	Ind	Other
Horsley	2017	10,041	40.6	64.1	22.8	4.8	5.2	3.0		
	2013	10,074	34.8	41.8	29.7	3.9	24.7			
Ilkeston East	2017	9,701	27.6	41.8	38.6	3.3	13.6	2.8		
	2013	9,799	28.2	26.7	52.0	3.5	25.7			2.1
Ilkeston South	2017	9,132	28.9	40.3	44.8	3.1	8.1	3.8		
	2013	9,135	28.6	15.6	49.2	2.2	33.1			
Ilkeston West	2017	9,565	33.8	48.3	39.3	2.8	7.3		2.4	
	2013	9,321	32.4	31.2	44.5	2.8	17.8	3.7		
Linton	2017	8,773	33.8	59.1	30.9	4.9	5.1			
	2013	8,723	34.9	27.8	32.4	5.3	24.3		10.2	
Long Eaton	2017	9,775	34.1	44.2	40.1	4.1	6.3	4.2	1.1	
	2013	9,506	31.9	32.3	45.7	5.3	16.6			
Loundsley Green & Newbold	2017	9,184	38.2	19.2	47.4	28.3			5.1	
	2013	9,318	40.8	4.7	39.9	31.4	18.9		5.1	
Matlock	2017	8,575	52.1	30.9	26.8	42.3				
	2013	8,899	42.4	29.0	29.6	27.3	14.1			
Melbourne	2017	9,343	37.7	65.9	20.0	9.1	5.1			
	2013	9,239	36.0	45.8	31.2	3.8	19.2			
New Mills	2017	9,901	42.6	19.8	31.2	44.9		4.2		
	2013	9,996	37.3	23.3	32.4	37.9		6.4		
Petersham	2017	9,996	32.9	41.9	37.4	10.5	5.7	4.4		
	2013	9,776	30.8	28.4	41.2	9.8	20.6			
Ripley East & Codnor	2017	9,856	35.0	52.2	38.4	1.9	5.2	2.2		
	2013	10,295	33.7	28.0	44.1	2.3	23.1			2.6
Ripley West & Heage	2017	10,172	43.0	50.5	38.6	3.5	4.8	2.7		
	2013	10,555	38.7	29.3	39.7	2.0	23.8	3.6		1.5
St Mary's	2017	9,373	30.4	22.7	50.3	14.2	9.7	3.0		
	2013	9,784	30.3	8.3	51.2	14.7	25.8			
Sandiacre	2017	9,437	37.5	58.4	24.1	10.8	4.0	2.7		
	2013	9,321	36.2	45.9	28.8	6.2	19.1			
Sawley	2017	9,618	40.0	52.7	18.4	11.7	4.0	1.8	11.2	
	2013	9,512	35.2	40.5	34.6	5.2	19.7			
Shirebrook & Pleasley	2017	9,350	27.1	17.0	48.4	5.8	8.4		20.4	
	2013	8,540	25.3	7.8	61.1		27.1			4.0
South Normanton & Pinxton	2017	10,153	24.5	32.4	45.9	7.9	13.8			
	2013	9,750	24.8	14.4	54.0		27.0		3.4	1.1
Spire	2017	7,736	29.8	22.0	55.1	12.5			10.4	
	2013	7,903	29.4	6.4	55.6		18.1		11.7	
Staveley	2017	9,064	28.1	19.4	52.3	7.4			20.9	
	2013	9,409	28.5	8.8	74.4	5.1			11.7	
Staveley North & Whittington	2017	9,312	33.2	16.5	40.4	43.1				
	2013	9,697	33.4	3.7	40.5	30.1	25.7			
Sutton	2017	9,661	28.0	30.3	53.8	5.7	10.2			
	2013	9,838	29.0	11.0	60.8		28.2			
Swadlincote Central	2017	9,518	26.3	43.6	39.2	5.3	11.9			
	2013	9,508	25.6	29.4	41.6	2.0	22.3		4.6	
Swadlincote North	2017	9,319	24.9	38.3	50.7	2.9	8.0			
	2013	9,413	25.7	20.2	56.8	1.5	19.7			1.9
Swadlincote South	2017	9,459	25.6	45.4	42.5	3.8	8.2			
	2013	8,853	26.8	28.3	45.1	2.0	24.6			
Tibshelf	2017	10,426	27.8	30.2	52.1	6.1	11.7			
	2013	10,055	26.8	16.5	59.7		23.8			
Walton & West	2017	8,282	47.2	39.4	24.6	35.9				
	2013	8,465	41.5	26.7	27.4	30.8	15.1			
Whaley Bridge	2017	8,569	44.9	34.7	27.6	33.6		4.1		
	2013	8,393	37.6	27.9	26.9	31.7				
Wingerworth & Shirland	2017	10,894	38.5	58.8	28.3	7.4	5.6			
	2013	10,764	35.1	40.5	38.9		20.6			
Wirksworth	2017	10,082	44.9	44.3	45.0	5.7		5.0		
	2013	10,228	41.9	32.8	41.2	2.9	17.7	5.4		

Councillors' majorities: Derbyshire

1.	Jean Wharmby	Glossop	11	0.1
2.	Irene Ratcliffe	Wirksworth	28	0.7
3.	Linda Grooby	Buxton N. and E.	27	0.9
4.	Alison Fox	Whaley Bridge	41	1.1
5.	George Wharmby	Glossop	88	1.2
6.	Richard Illiffe	Heanor Central	83	2.6
7.	Barry Bingham	Staveley North	84	2.7
8.	Stuart Swann	Swadlincote S.	70	2.9
9.	Steve Marshall Clarke	Alfreton	183	2.9
10.	Robert Flatley	Ilkeston East	85	3.2
11.	Brian Ridgway	Eckington	77	3.4
12.	Peter Makin	Belper	124	3.4
13.	John Boulton	Walton & West	138	3.5
14.	Alan Griffiths	Long Eaton	135	4.1
15.	Paul Smith	Alfreton	269	4.3
16.	Gary Musson	Swadlincote C.	111	4.4
17.	Gerry Hickton	Petersham	150	4.5
18.	John Frudd	Ilkeston South	120	4.5
19.	Diane Charles	Eckington	251	4.9
20.	Ron Mihaly	Boythorpe	232	7.7
21.	Brian Wright	Clay Cross N.	283	8.8
22.	Tony King	Ilkeston West	290	9.0
23.	Alexander Stevenson	Greater Heanor	273	9.1
24.	Neil Atkin	Aston	379	10.9
25.	Sue Burfoot	Matlock	506	11.4
26.	Trevor Ainsworth	Ripley West	518	11.9
27.	Sean Bambrick	Swadlincote N.	288	12.4
28.	Tony Kemp	Buxton West	478	12.9
29.	Jim Coyle	S. Normanton	333	13.5
30.	Beth Atkins	New Mills	577	13.7
31.	Ron Ashton	Ripley East	474	13.8
32.	Simon Spencer	Dovedale	575	14.8
33.	Becki Woods	Etherow	411	17.2
34.	Jim Perkins	Chapel	691	17.4
35.	Mick Wall	Loundsley Green	668	19.1
36.	Joan Dixon	Bolsover South	487	19.2
37.	Anne Western	Barlborough	541	21.0
38.	Clive Moseby	Tibshelf	634	21.9
39.	Alex Dale	Dronfield East	846	22.4
40.	Nigel Barker	Sutton	634	23.5
41.	Chris Short	Duffield	881	23.8
42.	Jean Innes	St Mary's	787	27.6
43.	Christine Dale	Shirebrook	707	28.0
44.	Patrick Murray	Linton	837	28.2
45.	Duncan McGregor	Bolsover North	699	28.5
46.	David Taylor	Alport Derwent	1,301	29.5
47.	Barry Lewis	Wingerworth	1,274	30.5
48.	Helen Elliott	Staveley	800	31.4
49.	Kevin Gillott	Clay Cross S.	999	31.7
50.	Dave Allen	Birdholme	889	32.0
51.	Sharon Blank	Spire	758	33.1
52.	Wayne Major	Sandiacre	1,212	34.3
53.	Kewal Athwal	Sawley	1,317	34.3
54.	Jason Atkin	Derwent Valley	1,394	34.5
55.	Stuart Brittain	Brimington	992	34.7
56.	Judith Twigg	Bakewell	1,549	35.4
57.	Robert Parkinson	Breaston	1,452	36.6
58.	Julie Patten	Hilton	1,155	39.8
59.	Kevin Buttery	Horsley	1,683	41.3
60.	Angelique Foster	Dronfield West	1,975	45.0
61.	Linda Chilton	Melbourne	1,614	45.9
62.	Martyn Ford	Etwall & Repton	1,955	50.6
63.	Carol Hart	Breadsall	1,979	52.7
64.	Steve Bull	Ashbourne	2,024	53.5

swing to Conservatives

1%	Wirksworth								
2%	Staveley N.	Alfreton 1							
3%	Alfreton 2	Ilkeston S.	Eckington						
7%	Swadlincote N	S. Normanton	New Mills						
8%	Matlock								
9%	Clay Cross N.	Etherow							
10%	Bolsover S.								
11%	Barlborough								
12%	Tibshelf	Sutton							
14%	St Mary's								
15%	Loundsley	Bolsover N.	Boythorpe						
16%	Shirebrook	Clay Cross S.	Birdholme						
17%	Staveley	Spire							
18%	Brimington								

swing to Labour

1%	Glossop 2	Buxton N & E	Glossop 1						
2%	Heanor C.	Staveley N.	Swadlincote N	Ilkeston E.	Belper				
3%	Long Eaton	Swadlincote C.	Petersham						
4%	Whaley Br								
5%	Ilkeston W.	Gtr Heanor							
6%	Aston	Ripley West							
7%	Buxton West	New Mills	Ripley East						
8%	Walton	Matlock							
11%	Chapel								
12%	Dronfield E.								
14%	Duffield								
15%	Linton	Alport							
16%	Wingerworth								
18%	Sandiacre	Sawley	Derwent Val	Bakewell	Dovedale				
19%	Breaston								
20%	Hilton								
21%	Horsley								
23%	Dronfield W	Melbourne							
26%	Etwall								
27%	Breadsall								

swing to Liberal Democrats

1%	Whaley Br								
2%	Walton								
4%	Boythorpe								
5%	Clay Cross N								
9%	Chapel								
10%	Loundsley G								
16%	Petersham								
18%	Buxton N&E	Glossop 2							
19%	St Mary's	Alfreton	Buxton W	Glossop 1	Eckington	Alfreton	S Normanton		
20%	Swadlincote C	Ilkeston E	Wirksworth	Heanor C.					
21%	Long Eaton	Dovedale	Sawley	Belper	Swadlincote S	Derwent Val	Ilkeston S.		
22%	Shirebrook	Spire							
23%	Staveley	Aston	Ilkeston W.	Gtr Heanor	Birdholme	Tibshelf			
24%	Duffield	Bolsover S.	Bakewell	Ripley W.	Sandiacre	Swadlincote N			
25%	Sutton	Etherow	Brimington						
26%	Ripley East	Alport	Bolsover N.	Dronfield E.	Wingerworth				
27%	Barlborough	Ashbourne							
28%	Breaston	Linton	Breadsall						
29%	Clay Cross S.	Melbourne	Hilton	Dronfield W.	Etwall				
30%	Horsley								

Devon

CON
HOLD

Boundary changes



Notional gains and losses

	Gained		Lost	
Conservatives	8	Bideford East Bideford West and Hartland Exmouth (1 seat) Exmouth Budleigh Salterton Coastal Ilfracombe Kingsteignton and Teign Estuary Teignmouth Tiverton East	2	Newton Abbot North Seaton and Colyton
Liberal Democrats	1	Newton Abbot North	3	Exmouth Budleigh Salterton Coastal Teignmouth Tiverton East
UKIP			4	Bideford East Bideford West and Hartland Exmouth (1 seat) Kingsteignton and Teign Estuary
Independent	1	Seaton and Colyton	1	Ilfracombe

council historic results

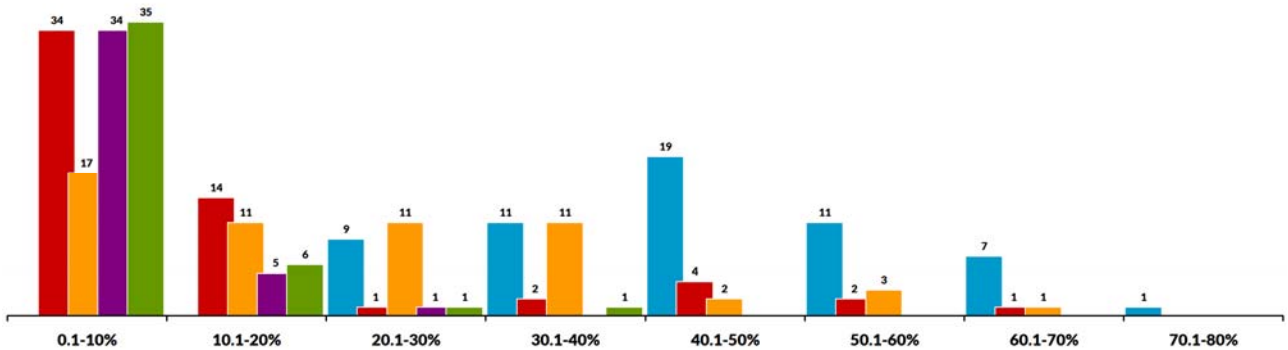
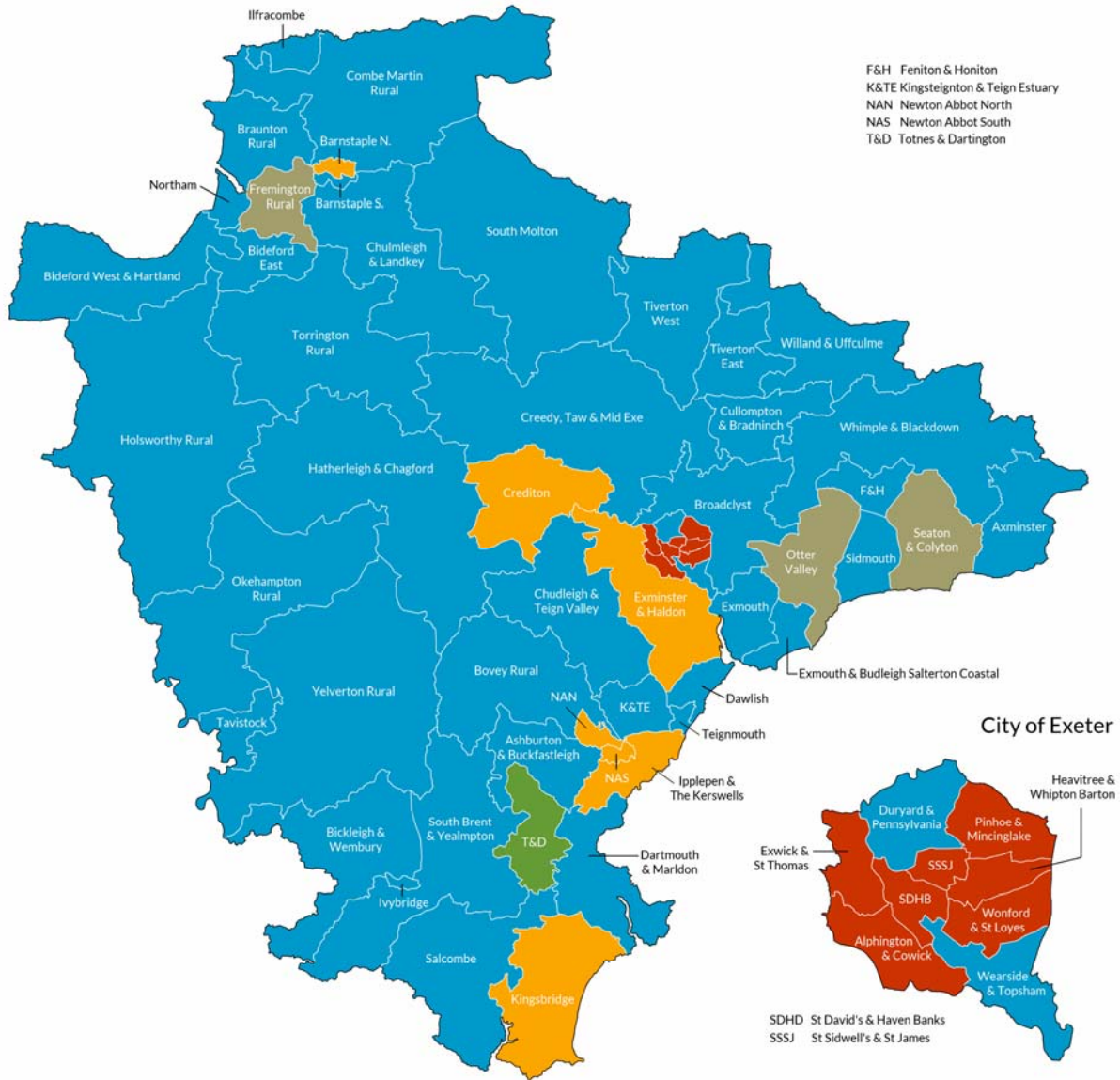
	Conservatives		Labour		Liberal Democrats		UKIP		Green		Independents		Others	
	Seats	%votes	Seats	%votes	Seats	%votes	Seats	%votes	Seats	%votes	Seats	%votes	Seats	%votes
17	42	44.2	7	14.8	7	21.5	0	4.5	1	5.8	3	6.8	0	2.4
13	38	35.3	7	13.2	9	16.0	4	23.1	1	6.5	3	5.3	0	23.7
09	41	41.8	4	6.2	14	29.8	0		1	6.8	2	4.9	0	10.5
05	23	37.7	4	12.1	33	38.0	0	0.0	0	2.5	2	4.3	0	5.2
01	22	37.7	5	16.9	21	36.1	0	0.0	0	1.2	4	5.7	2	2.4
97	13	34.4	4	17.8	31	38.8	0	0.0	0	1.3	4	5.4	2	2.4
93	19	34.4	21	21.7	39	37.4	0	0.0	0	0.4	6	6.0	0	0.0
89	55	43.0	13	20.0	13	28.8	0	0.0	0	3.9	2	2.3	2	2.0
85	37	37.1	10	18.2	23	40.2	0	0.0	0	0.0	8	2.8	0	1.7
81	65	43.1	16	21.3	10	26.3	0	0.0	0	1.3	5	5.7	2	2.3
77	85	61.3	3	16.4	2	15.8	0	0.0	0	0.0	7	5.4	1	1.0
73	54	44.4	20	24.2	11	16.9	0	0.0	0	0.0	13	14.2	0	0.3

From 1997 the county council excluded Plymouth and Torbay

Results by district council

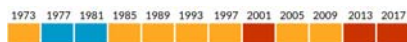
		seats		%		seats		%		seats		%		seats		%	
		seats	%	seats	%	seats	%	seats	%	seats	%	seats	%	seats	%		
East Devon	2017	9	42.8	0	7.8	0	14.6	0	3.4	2	15.3	0	16.0				
	2013	8	36.5	0	8.1	1	14.2	1	23.7	1	12.2	0	5.3				
Exeter	2017	2	34.8	7	46.0	0	8.7	0	3.0	0	0.0	0	7.5				
	2013	2	24.4	7	40.1	0	10.5	0	17.4	0	0.4	0	7.2				
Mid Devon	2017	5	46.2	0	10.8	1	27.0	0	7.3	0	3.9	0	4.8				
	2013	4	38.0	0	11.4	2	17.8	0	22.1	0	4.2	0	6.4				
North Devon	2017	6	44.4	0	8.8	1	25.4	0	4.0	1	10.4	0	7.0				
	2013	5	32.9	0	7.0	1	18.6	0	21.5	2	14.0	0	6.1				
South Hams	2017	5	51.1	0	11.4	1	25.4	0	1.1	0	0.0	1	11.0				
	2013	6	41.8	0	8.3	1	14.1	0	22.9	0	0.0	1	12.9				
Teignbridge	2017	6	42.9	0	7.5	4	39.7	0	2.9	0	4.0	0	3.0				
	2013	6	34.1	0	8.7	4	26.6	1	22.7	0	2.5	0	5.5				
Torridge	2017	5	48.4	0	14.0	0	13.7	0	14.8	0	5.1	0	4.1				
	2013	3	37.3	0	9.2	0	7.7	2	33.6	0	5.7	0	6.6				
West Devon	2017	4	51.4	0	8.9	0	9.8	0	4.9	0	16.5	0	8.5				
	2013	4	42.6	0	11.4	0	11.9	0	27.9	0	0.0	0	6.2				

Political map of Devon



Alphington and Cowick

Current constituency: Exeter
Proposed constituency: Exeter

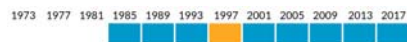


Year	Party	Percentage	Change
1973	Lab	43.4	+ 4.6
1977	Con	34.2	+27.1
1981	LD	13.5	- 6.1
1985	Grn	6.1	- 7.6
1989	UKIP	2.8	-18.0

The Exeter district wards of Alphington; and part of St Thomas

Ashburton and Buckfastleigh

Current constituency: Central Devon/Newton Abbot
Proposed constituency: Central Devon/Toines

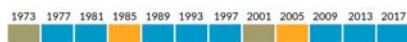


Year	Party	Percentage	Change
1973	Con	36.5	- 0.2
1977	LD	36.0	+24.6
1981	Ind	16.3	
1985	Lab	8.4	- 4.2
1989	UKIP	2.8	-17.7

Parts of the Teignbridge district wards of Ambrook; Ashburton & Buckfastleigh; and Haytor

Axminster

Current constituency: Tiverton & Honiton
Proposed constituency: Tiverton & Honiton




Year	Party	Percentage	Change
1973	Con	47.2	- 6.0
1977	IEDA	35.8	+ 4.4
1981	LD	8.7	- 0.2
1985	Lab	8.3	+ 1.8

The East Devon district wards of Axminster Rural; Axminster Town; Trinity; and parts of Newbridges; Yarty

Barnstaple North

Current constituency: North Devon
Proposed constituency: North Devon

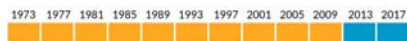


Year	Party	Percentage	Change
1973	LD	52.8	+22.2
1977	Con	23.4	+ 2.0
1981	Lab	9.1	+ 0.7
1985	UKIP	7.6	-11.6
1989	Grn	7.1	- 9.7

The North Devon district wards of Central Town; Pilton; and Yeo Valley

Barnstaple South

Current constituency: North Devon
Proposed constituency: North Devon

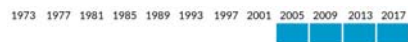


Year	Party	Percentage	Change
1973	Con	44.6	+12.8
1977	LD	34.2	+ 6.8
1981	Lab	9.7	+ 0.2
1985	UKIP	6.4	-18.8
1989	Grn	5.0	- 1.1

The North Devon district wards of Forches & Whiddon Valley; Longbridge; Newport

Bickleigh and Wembury

Current constituency: South West Devon
Proposed constituency: Tavistock and Ivybridge

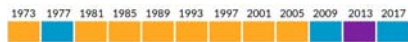


Year	Party	Percentage	Change
1973	Con	71.7	+11.5
1977	Lab	11.3	
1981	LD	9.6	- 1.6
1985	Grn	7.4	

The South Hams district wards of Bickleigh & Cornwood; Wembury & Brixton; and part of Newtown & Yealmlton

Bideford East

Current constituency: Torridge and West Devon
Proposed constituency: Bideford, Bude and Launceston



Year	Party	Percentage	Change
1973	Con	29.9	+ 0.5
1977	Lab	20.0	+ 0.2
1981	Ind	17.4	
1985	UKIP	14.2	-16.4
1989	LD	9.9	- 4.1
1993	Grn	6.0	- 0.2
1997	Stephen Barnes	2.5	

The Torridge district wards of Bideford East; Bideford North; and part of Monkleigh & Littleham

Bideford West and Hartland

Current constituency: Torridge and West Devon
Proposed constituency: Bideford, Bude and Launceston

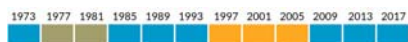


Year	Party	Percentage	Change
1973	Con	42.5	+16.4
1977	UKIP	20.5	-10.6
1981	LD	19.3	+14.8
1985	Lab	17.7	+ 9.1

The Torridge district wards of Bideford South; Clovelly Bay; Hartland & Bradworthy; Kenwith; and part of Monkleigh & Littleham (Comparable 2013 ward: Bideford South and Hartland)

Bovey Rural

Current constituency: Central Devon
Proposed constituency: Central Devon

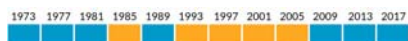


Year	Party	Percentage	Change
1973	Con	50.0	+ 3.0
1977	LD	31.8	+17.5
1981	Lab	7.1	- 4.3
1985	Ind	4.5	
1989	Grn	3.9	- 1.3
1993	UKIP	2.7	-19.4

The Teignbridge district wards of Bovey; and parts of Ashburton & Buckfastleigh; Haytor; and Moorland

Braunton Rural

Current constituency: North Devon
Proposed constituency: North Devon




Year	Party	Percentage	Change
1973	Con	40.9	+ 4.7
1977	LD	33.7	+10.8
1981	Lab	18.5	- 8.2
1985	UKIP	6.8	-18.2

The North Devon district wards of Braunton East; Braunton West; Heanton Punchardon; and part of Georgeham & Morteohoe

Broadclyst

Current constituency: Central Devon/East Devon
Proposed constituency: East Devon



Year	Party	Percentage	Change
1973	Con	44.6	+ 8.3
1977	Con	40.9	+ 4.6
1981	LD	22.6	+ 2.2
1985	Grn	18.3	+ 4.1
1989	LD	13.9	- 6.5
1993	Lab	11.1	+ 3.7
1997	Lab	11.0	+ 3.6
2001	Ind	359	9.7

The East Devon district wards of Broadclyst; Cyst Valley; Exe Valley; and part of Whimple

Chudleigh and Teign Valley

Current constituency: Central Devon
Proposed constituency: Central Devon/Newton Abbot

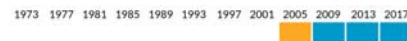


Year	Party	Percentage	Change
1973	Con	49.7	+14.9
1977	LD	37.8	+28.5
1981	Lab	7.1	- 0.9
1985	Grn	5.5	- 2.7

The Teignbridge district wards of Chudleigh; Teign Valley; and parts of Moorland; and Teignbridge North

Chulmleigh and Landkey

Current constituency: North Devon
Proposed constituency: North Devon

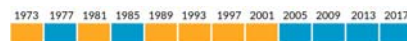


Year	Party	Percentage	Change
1973	Con	59.1	+16.8
1977	LD	28.3	+ 4.2
1981	Grn	6.4	- 0.1
1985	Lab	6.2	+ 0.2

The North Devon district wards of Landkey, Swimbridge & Taw; and parts of Chittlehampton; and Chulmleigh

Combe Martin Rural

Current constituency: North Devon
Proposed constituency: North Devon

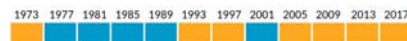


Year	Party	Percentage	Change
1973	Con	63.2	+10.5
1977	LD	15.6	+ 5.7
1981	Lab	8.5	+ 3.5
1985	Grn	8.0	+ 1.7
1989	UKIP	4.6	-21.5

The North Devon district wards of Bratton Fleming; Combe Martin; Lynton & Lynmouth; Marwood; and part of Georgeham & Morteohoe

Crediton

Current constituency: Central Devon
Proposed constituency: Central Devon



Year	Party	Percentage	Change
1973	LD	48.9	+13.1
1977	Con	39.2	+ 4.2
1981	Lab	6.3	- 5.7
1985	UKIP	5.6	-11.6

The Mid Devon district wards of Boniface; Upper Yeo; and Yeo

Creedy, Taw and Mid Exe

Current constituency: Central Devon
Proposed constituency: Central Devon

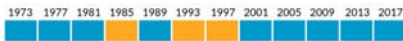


*Margaret Squires	Con	2,622	53.5	+ 7.0
Frank W. Letch	LD	1,194	24.3	+16.1
John Ross	Lab	402	8.2	- 7.6
Paul A. Edwards	Grn	310	6.3	- 0.3
Tim Matthews	UKIP	262	5.3	-17.6
Lloyd Knight	L	114	2.3	

The Mid Devon district wards of Cadbury; Newbrooke; Sandford & Creedy; Silverton; Taw; Taw Vale; and Way (Comparable 2013 ward: Newton St Cyres and Sandford)

Cullompton and Bradninch

Current constituency: Central Devon/Tiverton & Honiton
Proposed constituency: Central Devon/Tiverton & Honiton



*John Berry	Con	1,499	44.4	- 0.4
Luke D. Taylor	LD	810	24.0	+14.1
David F. Pugsley	Ind	478	14.2	
Danny Barnes	Lab	332	9.8	+ 2.2
William O. Jones	UKIP	185	5.5	-15.1
Gillian M. Westcott	Grn	70	2.1	- 1.6

The Mid Devon district wards of Bradninch; Cullompton North; Cullompton Outer; and Cullompton South

Dartmouth and Marldon

Current constituency: Totnes
Proposed constituency: Totnes

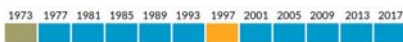


*Jonathan Hawkins	Con	2,292	66.4	+19.9
Susie Jackson	LD	456	13.2	+ 6.6
Heather Nicholson	Grn	360	10.4	
Tessa Lannin	Lab	344	10.0	-16.8

The South Hams district wards of Dartmouth & East Dart; Marldon & Littlehempston; and part of West Dart

Dawlish

Current constituency: Newton Abbot
Proposed constituency: Newton Abbot

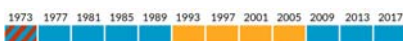


*John Clatworthy	Con	2,407	51.9	+ 8.0
Martin Wrigley	LD	1,479	31.9	+23.7
Christina Doyle	Lab	453	9.8	- 0.5
David A. Gunn	UKIP	300	6.5	-23.9

The Teignbridge district wards of Dawlish Central & North East; Dawlish South West; and part of Teignmouth East

Duryard and Pennsylvania

Current constituency: Exeter
Proposed constituency: Exeter

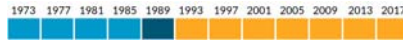


*Percy Prose	Con	1,666	46.9	+ 4.0
Jane Begley	Lab	1,130	31.8	+ 9.8
Michael N. Mitchell	LD	488	13.7	+ 2.0
Lizzie Woodman	Grn	204	5.7	- 3.1
Sallie C. Waters	UKIP	65	1.8	-12.9

Parts of the Exeter district wards of Duryard & St James; and Pennsylvania

Exminster and Haldon

Current constituency: Central Devon/Newton Abbot
Proposed constituency: Central Devon/Newton Abbot

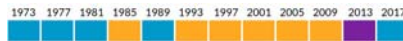


*Alan M. Connatt	LD	2,130	51.5	
Kevin A. Lake	Con	1,510	36.5	
Andy Bragg	Grn	212	5.1	
Sarah E. Krys	Lab	198	4.8	
Bob Edwards	UKIP	82	2.0	

The Teignbridge district wards of Kenn Valley; Kenton with Starcross; and part of Teignbridge North

Exmouth

Current constituency: East Devon
Proposed constituency: East Devon

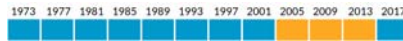


Richard Scott	Con	2,849	31.3	
Jeff Trail	Con	2,725	29.9	
Ben Ingham	Ind	2,199	24.2	
*Eileen E. Wragg	LD	2,117	23.3	
Tim Dumper	LD	1,719	18.9	
Brigitte Graham	UKIP	799	8.8	
Robert N. Masding	Grn	755	8.3	
Dilys Hadley	Lab	700	7.7	
Oliver Davey	Grn	692	7.6	
Pete Money	Lab	645	7.1	

The East Devon district wards of Exmouth Brixington; Exmouth Halsdon; Exmouth Town; Woodbury & Lympstone; and part of Raleigh

Exmouth and Budleigh Salterton Coastal

Current constituency: East Devon
Proposed constituency: East Devon

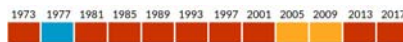


*Christine Channon	Con	2,456	54.9	+12.6
Steve Gazzard	LD	960	21.5	+ 8.4
Keith Edwards	Lab	448	10.0	+ 3.2
Gavin Graham	UKIP	277	6.2	-22.7
Mike Rosser	Grn	246	5.5	- 3.5
Harry J. Tribble	L	87	1.9	

The East Devon district wards of Budleigh; Exmouth Littleham; and part of Raleigh (Comparable 2013 ward: Budleigh)

Exwick and St Thomas

Current constituency: Exeter
Proposed constituency: Exeter



*Rob Hannaford	Lab	2,089	57.5	+ 7.5
Azhar-Jamal Chaudhry	Con	776	21.4	+10.7
Joe Levy	Grn	311	8.6	+ 4.0
Christine Vince	LD	241	6.6	- 1.1
Lawrence S. Harper	UKIP	216	5.9	-17.8

The Exeter district wards of Exwick; and part of St Thomas

Feniton and Honiton

Current constituency: Tiverton and Honiton
Proposed constituency: Tiverton and Honiton




Phil Twiss	Con	1,879	61.4	+25.5
Andrew V. Blackwell	Lab	543	17.7	+11.4
David N. Cox	LD	371	12.1	+ 6.6
Graham L. Smith	UKIP	269	8.8	-18.9

The East Devon district wards of Feniton & Buckerell; Honiton St Michael's; and Honiton St Paul's (Comparable 2013 ward: Honiton St Michael's)

Fremington Rural

Current constituency: North Devon
Proposed constituency: North Devon

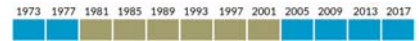


*Frank L. Biederman	Ind	2,202	55.9	+10.2
Rodney S. Cann	Con	1,108	28.1	+22.0
Julie S. Adnams Hatch	LD	327	8.3	
Ian Crawford	Lab	124	3.1	+ 1.0
Pauline L. Davies	UKIP	101	2.6	-12.8
Phillip Wearne	Grn	76	1.9	+ 0.4

The North Devon district wards of Bickington & Roundswell; Fremington; and Instow

Hatherleigh and Chagford

Current constituency: Central Devon
Proposed constituency: Central Devon

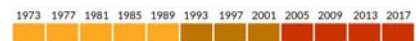


*James R. McInnes	Con	2,615	62.6	+12.6
Ross A. Wolverson	LD	543	13.0	
David Osbiston	Grn	444	10.6	+ 0.9
Paula L. Frisby	Lab	384	9.2	- 0.9
Bob Rush	UKIP	190	4.5	-25.7

The West Devon district wards of Chagford; Drewsteignton; Exbourne; Hatherleigh; South Tawton; and parts of Bridestowe; and Okehampton North

Heavitree and Whipton Barton

Current constituency: Exeter
Proposed constituency: Exeter




Emma Brennan	Lab	2,151	51.3	+ 3.2
Emily J. Croft	Con	1,317	31.4	+ 9.1
Gerald Pryke	LD	283	6.8	+ 1.3
Kay Powell	Grn	249	5.9	+ 0.5
Robert J. Sheridan	UKIP	192	4.6	-13.0

Parts of the Exeter district wards of Heavitree; Mincinglake & Whipton; Pinhoe; and St Loyes

Holsworthy Rural

Current constituency: Torridge and West Devon
Proposed constituency: Bideford, Bude and Launceston

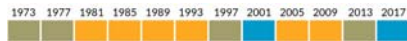


*Barry M. Parsons	Con	3,185	67.3	+20.2
Caroline F.H. Leaver	LD	574	12.1	
Nigel A. Johnson	UKIP	536	11.3	-26.8
Vivian G. Gale	Lab	439	9.3	+ 4.4

The Torridge district wards of Broadheath; Coham Bridge; Forest; Holsworthy; Tamarside; Waldon; and part of Hartland & Bradworthy

Ilfracombe

Current constituency: North Devon
Proposed constituency: North Devon

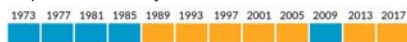


Paul E. Crabb	Con	1,173	38.1	+ 6.1
Netti Pearson	Grn	822	26.7	
*Mike Edmunds	Ind	704	22.9	- 13.6
Toby Ebert	Lab	256	8.3	- 2.5
Stuart Robertson	UKIP	122	4.0	- 16.7

The North Devon district wards of Ilfracombe Central; Ilfracombe East; Ilfracombe West

Ipplepen and The Kerswells

Current constituency: Newton Abbot
Proposed constituency: Newton Abbot/Totnes

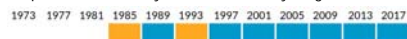


*Alistair Dewhirst	LD	2,128	46.1	+ 4.8
Chris Clarence	Con	2,043	44.3	+14.7
Amy C. Walkden	Grn	160	3.5	- 0.6
Adam M.B. Bell	Lab	147	3.2	- 1.6
Gerrie Williams	UKIP	137	3.0	- 17.2

The Teignbridge district wards of Ipplepen; Kerswell-with-Combe; Shaldon & Stoketeignhead; and part of Ambrook (Comparable 2013 ward: Teignbridge South)

Ivybridge

Current constituency: South West Devon
Proposed constituency: Tavistock and Ivybridge



*Roger F. Croad	Con	1,751	55.7	+15.0
Tony Rea	Lab	852	27.1	
Laurel Lawford	LD	190	6.0	- 1.3
Ian Ross	UKIP	186	5.9	- 22.3
Phil Picton	Grn	163	5.2	- 18.6

The South Hams district wards of Ivybridge East; and Ivybridge West

Kingsbridge

Current constituency: Totnes
Proposed constituency: Totnes



*Julian C. Brazil	LD	2,265	51.3	+10.8
Josh Gardner	Con	1,845	41.8	- 8.9
Gerrie L. Messer	Lab	306	6.9	+ 2.4

The South Hams district wards of Stokenham; and parts of Allington & Strete; and Blackawton & Stoke Fleming

Kingsteignton and Teign Estuary

Current constituency: Newton Abbot
Proposed constituency: Newton Abbot

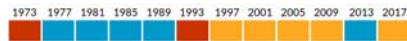


Ron Peart	Con	1,911	52.4	+22.1
Dave Rollason	LD	900	24.7	+ 6.3
*Tony Dempster	Ind	359	9.8	
James W. Osben	Lab	317	8.7	- 2.8
Jennie Osborne	Grn	158	4.3	+ 1.2

The Teignbridge district wards of Bishopsteignton; Kingsteignton East; and part of Kingsteignton West

Newton Abbot North

Current constituency: Newton Abbot
Proposed constituency: Newton Abbot




Jackie Brodie	LD	1,160	38.7	+14.5
Philip A. Bullivant	Con	1,023	34.1	+ 6.8
Mike Hocking	Ind	402	13.4	
Carol Alderton	Lab	254	8.5	+ 0.3
Steven J. Harvey	UKIP	161	5.4	- 18.0

The Teignbridge district wards of Bradley; and Bushell

Newton Abbot South

Current constituency: Newton Abbot
Proposed constituency: Newton Abbot




*Gordon N. Hook	LD	2,091	61.6	+14.0
Dennis E. Smith	Con	938	27.7	+ 5.8
Jackie Jackson	Lab	272	8.0	- 0.8
Mike Rickard	Grn	91	2.7	

The Teignbridge district wards of Buckland & Milber; and College

Northam

Current constituency: Torridge and West Devon
Proposed constituency: Bideford, Bude and Launceston




*Andrew J. Eastman	Con	2,189	53.7	+13.1
Chris Leather	UKIP	719	17.6	- 19.5
Stan Coats	Lab	468	11.5	+ 3.9
David Berryman	LD	356	8.7	+ 2.2
Peter G. Hames	Grn	343	8.4	+ 0.1

The Torridge wards of Appledore; Northam; Orchard Hill; and Westward Ho!

Okehampton Rural

Current constituency: Central Devon/Torridge & West Devon
Proposed constituency: Central Devon/Tavistock & Ivybridge



*Kevin Ball	Con	2,008	49.4	+ 8.3
Tony Leech	Ind	702	17.3	
Caleb W.M. Stevens	Lab	538	13.2	- 1.3
John Farrand-Rogers	LD	383	9.4	- 2.8
Sally Parkins	Grn	248	6.1	
Alan Gross	UKIP	187	4.6	- 27.6

The West Devon district wards of Milton Ford; Okehampton South; Tamarside; and parts of Bristow; and Okehampton North

Otter Valley

Current constituency: East Devon
Proposed constituency: East Devon

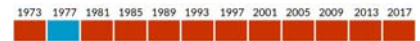


*Claire L. Wright	Ind	3,638	74.8	+ 0.5
Tim Venner	Con	1,104	22.7	+ 9.6
George E. Downs	Lab	123	2.5	- 0.6

The East Devon district wards of Newton Popleford & Harpford; Ottery St Mary Rural; Ottery St Mary Town; and part of Raleigh (Comparable 2013 ward: Ottery St Mary Rural)

Pinhoe and Mincinglake

Current constituency: Exeter
Proposed constituency: Exeter

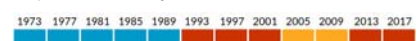


Hilary Ackland	Lab	1,718	46.4	+ 3.2
Lee Moltram	Con	1,427	38.5	+13.5
Michael G. Payne	LD	208	5.6	+ 2.5
Robert J. Ball	UKIP	190	5.1	- 20.7
Bethany A. Payne	Grn	160	4.3	+ 1.4

Parts of the Exeter district wards of Mincinglake & Whipton; and Pinhoe

St David's and Haven Banks

Current constituency: Exeter
Proposed constituency: Exeter



Marilyn C. Whitton	Lab	1,556	44.2	+ 9.8
Aric S.D. Galinsky	Con	906	25.7	+16.9
Diana F. Moore	Grn	620	17.6	+ 3.8
Kevin M. Chun	LD	342	9.7	- 21.9
Brian Jeffery	UKIP	95	2.7	

Parts of the Exeter district wards of Newtown & St Leonard's; and St David's (Comparable 2013 ward: St David's and St James)

St Sidwell's and St James

Current constituency: Exeter
Proposed constituency: Exeter

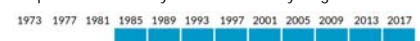


Su Aves	Lab	2,135	60.9	+ 4.2
Anne M. Jobson	Con	734	20.9	+ 5.2
Tom Milburn	Grn	353	10.1	+ 1.0
Alexandra V. Newcombe	LD	285	8.1	+ 3.5

Parts of the Exeter district wards of Duryard & St James; Heavitree; Newtown & St Leonard's; and Pennsylvania (Comparable 2013 ward: Newtown and Polsloe)

Salcombe

Current constituency: South West Devon/Totnes
Proposed constituency: Tavistock and Ivybridge/Totnes




*Rufus Gilbert	Con	2,236	61.5	+13.6
Elizabeth D. Huntley	LD	895	24.6	+18.1
David Trigger	Lab	271	7.5	+ 1.0
John Green	Grn	231	6.4	+ 0.6

The South Hams district wards of Charterlands; Loddswell & Aveton Gifford; Salcombe & Thurlestone; and parts of Allington & Strete; and Blackawton & Stoke Fleming (Comparable 2013 ward: Thurlestone, Salcombe and Allington)

Seaton and Colyton

Current constituency: Tiverton and Honiton
Proposed constituency: Tiverton and Honiton

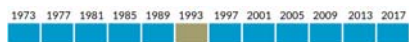


Martin Shaw	IEDA	1,826	38.1	
Helen E. Parr	Con	1,784	37.2	- 1.9
Peter W. Burrows	LD	524	10.9	- 10.4
Jim Knight	Ind	441	9.2	
Ian J. Martin	Lab	222	4.6	- 6.5

The East Devon district wards of Beer & Branscombe; Coly Valley; and Seaton

Sidmouth

Current constituency: East Devon
Proposed constituency: East Devon

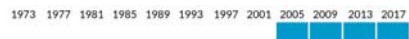


*Stuart Hughes	Con	2,390	47.3	+ 0.1
Marianne P. Rixson	IEDA	1,909	37.8	
Lewis S. Ragbourn	LD	237	4.7	- 2.1
Ray Davison	Lab	207	4.1	- 4.8
Jeannie E. Alderdice	Grn	165	3.3	
Richard Wright	UKIP	145	2.9	- 34.0

The East Devon district wards of Sidmouth Rural; Sidmouth Sidford; and Sidmouth Town

South Brent and Yealmpton

Current constituency: South West Devon/Totnes
Proposed constituency: Tavistock and Ivybridge/Totnes

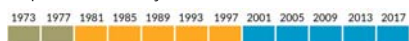


*Richard Hosking	Con	2,226	52.0	+17.8
Antony D. Power	LD	1,312	30.6	+23.3
Marianne Tissandier	Grn	403	9.4	-19.4
Lisette M. Granados	Lab	340	7.9	- 3.6

The South Hams district wards of Ermington & Ugborough; South Brent; and part of Newton & Yealmpton

South Molton

Current constituency: North Devon
Proposed constituency: North Devon

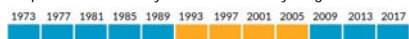


*Jeremy O. Yabsley	Con	2,217	58.1	+15.2
Matt Bushell	LD	1,152	30.2	+ 2.0
Steven W. Hinchliffe	Lab	277	7.3	+ 2.2
Ian D.H. Horsnell	Grn	172	4.5	+ 1.8

The North Devon district wards of Bishop's Nympton; North Molton; South Molton; Wetheridge; and parts of Chittlehampton; and Chulmleigh

Tavistock

Current constituency: Torridge and West Devon
Proposed constituency: Tavistock and Ivybridge



*Debo Sellis	Con	1,922	49.2	+ 8.4
Jeff Moody	Ind	1,098	28.1	
Chris Bones	LD	297	7.6	-13.4
Roy Kendrick	Lab	249	6.4	- 4.0
Colin Bannon	Grn	229	5.9	- 0.7
Duncan S.E. Parker	UKIP	110	2.8	-18.4

The West Devon district wards of Tavistock North; Tavistock South East; Tavistock South West; and part of Bere Ferrers

Teignmouth

Current constituency: Newton Abbot
Proposed constituency: Newton Abbot

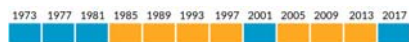


Sylvia Russell	Con	1,736	40.1	+11.3
*Richard Younger-Ross	LD	1,714	39.6	+ 2.3
Lillian Chasteau	Lab	437	10.1	+ 2.3
Jackie Hooper	UKIP	249	5.8	-17.8
Benjamin Stevens	Grn	193	4.5	

The Teignbridge district wards of Teignmouth Central; Teignmouth West; and part of Teignmouth East

Tiverton East

Current constituency: Tiverton and Honiton
Proposed constituency: Tiverton and Honiton

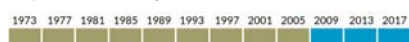


Colin Slade	Con	1,253	41.6	+16.7
Kevin Wilson	LD	912	30.3	- 7.1
Steve Bush	Lab	550	18.3	+ 9.0
Jonathan Smith	UKIP	294	9.8	-12.3

The Mid Devon district wards of Halberton; Lowman; and part of Cranmore

Tiverton West

Current constituency: Tiverton and Honiton
Proposed constituency: Tiverton and Honiton

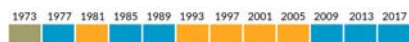


*Polly Colthorpe	Con	1,624	43.8	+ 8.3
Ron Dolley	UKIP	691	18.6	- 8.9
Tim Bridger	Lab	617	16.6	+ 4.0
Ben Holdman	LD	392	10.6	+ 1.5
Jenny Roach	L	383	10.3	

The Mid Devon district wards of Castle; Clare & Shutterton; Westex; and part of Cranmore

Torrington Rural

Current constituency: Torridge and West Devon
Proposed constituency: Bideford, Bude & Launceston/Central Devon



Andrew Saywell	Con	1,858	40.4	+ 1.9
Ray Auvray	LD	855	18.6	+ 2.7
James A. Craigie	Lab	678	14.8	+ 6.9
Roger Darch	UKIP	576	12.5	-16.2
*Andy Boyd		369	8.0	
Keith S. Funnell	Grn	260	5.7	- 3.3

The Torridge district wards of Clinton; Three Moors; Torrington; Two Rivers; Winkleigh; and parts of Monkleigh & Littleham; and Shebbear & Langtree

Totnes and Dartington

Current constituency: Totnes
Proposed constituency: Totnes

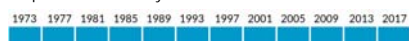


Jacqi Hodgson	Grn	1,524	34.9	+ 2.9
*Robert Vint	LD	1,304	29.9	+20.5
Rose Rowe	Con	892	20.4	- 4.3
Evelyn R. Burges	Lab	546	12.5	- 6.4
Alan Langmaid	UKIP	96	2.2	

The South Hams district wards of Dartington & Staverton; Totnes; and part of West Dart

Wearside and Topsham

Current constituency: East Devon/Exeter
Proposed constituency: East Devon/Exeter

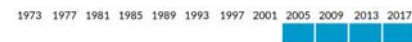


*Andrew R. Leadbetter	Con	2,226	54.8	+ 4.8
Eliot P. Wright	Lab	1,335	32.9	+ 8.3
Mick Craig	LD	272	6.7	+ 2.2
Mark Shorto	Grn	227	5.6	+ 0.8

The Exeter district wards of Topsham; and parts of Newtown & St Leonard's; Priory; and St David's (Comparable 2013 ward: St Loyes and Topsham)

Whimble and Blackdown

Current constituency: Tiverton and Honiton
Proposed constituency: Tiverton and Honiton



Iain Chubb	Con	2,716	66.0	+27.5
Jules Hoyles	LD	973	23.6	+17.6
Steve Greenway	Lab	426	10.4	- 0.4

The East Devon district wards of Dukeswell; Otterhead; Tale Vale; Yarty; and parts of Newbridges; and Whimble (Comparable 2013 ward: Honiton St Paul's)

Willand and Uffculme

Current constituency: Tiverton and Honiton
Proposed constituency: Tiverton and Honiton



*Ray Radford	Con	1,932	52.6	+13.3
Simon J. Clist	LD	805	21.9	+16.5
Margaret Dennis	Ind	414	11.3	
Fiona Hutton	Lab	298	8.1	- 2.2
Jo Norton	Grn	224	6.1	+ 0.8

The Mid Devon district wards of Canonleigh; Lower Culm; and Upper Culm

Wonford and St Loyes

Current constituency: East Devon/Exeter
Proposed constituency: East Devon/Exeter

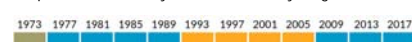


Marina Asvachin	Lab	1,494	47.2	
Rob Newby	Con	1,186	37.5	
Thomas J. Deakin	LD	216	6.8	
Lynn S. Wetenhall	Grn	135	4.3	
Alison J. Sheridan	UKIP	132	4.2	

Parts of the Exeter district wards of Priory; and St Loyes

Yelverton Rural

Current constituency: Torridge and West Devon
Proposed constituency: Tavistock and Ivybridge



*Philip R. Sanders	Con	2,151	45.1	+ 7.5
Ric Cheadle	Ind	989	20.8	
Lucy Wood	Grn	511	10.7	+ 2.4
Gail Bones	LD	438	9.2	- 5.9
David Pengelly	UKIP	344	7.2	-20.9
Ruth M. Craigie	Lab	332	7.0	- 3.9

The West Devon district wards of Buckland Monachorum; Burrator; Dartmoor; Mary Tavy; and parts of Bere Ferrers; and Bridestowe

Summary of results: Devon

Ward boundary changes have occurred in this county since 2013. Where possible we have paired new wards with their predecessors, but have only done so where there is a clear link. Where the preceding, linked ward had a different name you will see that in grey in the 2013 line. Comparisons with 2013 should be treated with some degree of caution.

	Year	Elec	%Poll	Con	Lab	LD	UKIP	Grn	Ind	Other
Alphington and Cowick	2017	11,050	41.4	34.2	43.4	13.5	2.8	6.1		
	2013	11,361	32.5	7.1	38.8	19.6	20.8	13.7		
Ashburton and Buckfastleigh	2017	9,815	41.6	36.5	8.4	36.0	2.8		16.3	
	2013	10,705	33.5	36.7	12.6	11.4	20.5	18.8		
Axminster	2017	9,346	39.5	47.2	8.3	8.7				35.8
	2013	9,391	36.5	53.2	6.5	8.9				31.4
Barnstaple North	2017	10,508	31.8	23.4	9.1	52.8	7.6	7.1		
	2013	10,883	28.9	21.4	8.4	30.6	19.2	16.8	1.9	1.7
Barnstaple South	2017	10,264	34.6	44.6	9.7	34.2	6.4	5.0		
	2013	10,277	29.4	31.8	9.5	27.4	25.2	6.1		
Bickleigh and Wembury	2017	9,354	34.1	71.7	11.3	9.6		7.4		
	2013	9,553	29.7	60.2		11.2	28.6			
Bideford East	2017	9,935	31.6	29.9	20.0	9.9	14.2	6.0	2.5	
	2013	10,506	26.9	29.4	19.8	14.0	30.6	6.2		
Bideford West and Hartland	2017	8,922	32.3	42.5	17.7	19.3	20.5			
Bideford South and Hartland	2013	9,711	31.4	26.1	8.6	4.5	31.1	4.2	25.5	
Bovey Rural	2017	9,859	43.7	50.0	7.1	31.8	2.7	3.9	4.5	
Bovey Tracey Rural	2013	8,956	39.4	47.0	11.4	14.3	22.1	5.2		
Braunton Rural	2017	9,330	38.9	40.9	18.5	33.7	6.8			
	2013	9,508	31.3	36.2	10.3	22.9	25.0	5.6		
Broadclyst	2017	10,516	32.8	42.7	11.0	18.3		18.3	9.7	
Broadclyst and Whimble	2013	9,196	34.7	36.3	7.4	20.4	21.6	14.2		
Chudleigh and Teign Valley	2017	10,064	40.9	49.7	7.1	37.8		5.5		
Chudleigh Rural	2013	9,859	33.7	34.8	8.0	9.3	24.4	8.2	15.3	
Chulmleigh and Landkey	2017	7,581	41.3	59.1	6.2	28.3		6.4		
Chulmleigh and Swimbridge	2013	9,504	36.9	42.3	6.0	24.1	20.8	6.5		
Combe Martin Rural	2017	9,763	37.0	63.2	8.5	15.6	4.6	8.0		
	2013	8,304	33.3	52.7	5.0	9.9	26.1	6.3		
Crediton	2017	9,935	43.2	39.2	6.3	48.9	5.6			
Crediton Rural	2013	9,978	38.4	35.0	12.0	35.8	17.2			
Creedy, Taw and Mid Exe	2017	10,748	45.7	53.5	8.2	24.3	5.3	6.3		2.3
Newton St Cyres and Sandford	2013	9,326	40.1	46.5	15.8	8.2	22.9	6.6		
Cullompton and Bradninch	2017	9,546	35.4	44.4	9.8	24.0	5.5	2.1	14.2	
Cullompton Rural	2013	10,563	30.1	44.8	7.6	9.9	20.6	3.7		13.3
Dartmouth and Marldon	2017	9,582	36.1	66.4	10.0	13.2		10.4		
Dartmouth and Kingswear	2013	7,081	35.6	46.5	26.8	6.6	20.1			
Dawlish	2017	11,767	39.5	51.9	9.8	31.9	6.5			
	2013	11,116	32.4	43.9	10.3	8.2	30.4	7.2		
Duryard and Pennsylvania	2017	7,486	47.5	46.9	31.8	13.7	1.8	5.7		
	2013	9,205	26.8	42.9	22.0	11.7	14.7	8.8		
Exminster and Haldon	2017	8,861	46.7	36.5	4.8	51.5	2.0	5.1		
Exminster and Kenton	2013	7,355	41.6	30.4	3.7	49.3	11.6	4.9		
Exmouth	2017	15,206	31.4	30.6	7.4	21.1	8.8	7.9	24.2	
Exmouth Brixington & Withycombe	2013	10,087	27.5	24.9	10.1	26.7	33.3	5.0		
Exmouth and Budleigh Salterton Coastal	2017	11,661	38.5	54.9	10.0	21.5	6.2	5.5		1.9
Exmouth Littleham and Town	2013	10,318	30.8	29.4	9.7	31.7	25.0	4.1		
Exwick and St Thomas	2017	10,105	36.1	21.4	57.5	6.6	5.9	8.6		
	2013	11,647	27.4	10.7	50.0	7.7	23.7	4.6	3.4	
Feniton and Honiton	2017	11,355	27.1	61.4	17.7	12.1	8.8			
Honiton St Michael's	2013	8,819	32.7	35.9	6.3	5.5	27.7	24.6		
Fremington Rural	2017	8,646	45.6	28.1	3.1	8.3	2.6	1.9	55.9	
	2013	8,589	39.0	6.1	2.1		15.4	1.5	74.9	
Hatherleigh and Chagford	2017	10,252	40.8	62.6	9.2	13.0	4.5	10.6		
	2013	10,619	37.3	50.0	10.1		9.7			
Heavitree and Whipton Barton	2017	10,232	41.0	31.4	51.3	6.8	4.6	5.9		
	2013	10,257	33.6	23.3	48.1	5.5	17.6	5.4		
Holsworthy Rural	2017	12,338	38.4	67.3	9.3	12.1	11.3			
	2013	10,512	38.7	47.1	4.9		38.1	5.0	4.9	

Summary of results: Devon - continued

	Year	Elec	%Poll	Con	Lab	LD	UKIP	Grn	Ind	Other
Ilfracombe	2017	8,822	34.9	38.1	8.3		4.0	26.7	22.9	
	2013	9,279	25.2	32.0	10.8		20.7		36.5	
Ipplepen and The Kerswells Teignbridge South	2017	10,315	44.8	44.3	3.2	46.1	3.0	3.5		
	2013	9,119	37.1	29.6	4.8	41.3	20.2	4.1		
Ivybridge	2017	8,946	35.2	55.7	27.1	6.0	5.9	5.2		
	2013	9,351	27.1	40.7		7.3	28.2	23.8		
Kingsbridge Kingsbridge and Stokenham	2017	10,479	42.2	41.8	6.9	51.3				
	2013	8,182	42.9	32.9	4.5	40.5	22.0			
Kingsteignton and Teign Estuary Kingsteignton	2017	11,213	32.6	52.4	8.7	24.7		4.3	9.8	
	2013	9,062	27.5	30.3	11.5	18.4	36.6	3.1		
Newton Abbot North	2017	10,016	30.1	34.1	8.5	38.7	5.4		13.4	
	2013	9,555	26.9	27.3	8.2	24.2	23.4	3.4	13.5	
Newton Abbot South	2017	9,717	35.0	27.7	8.0	61.6		2.7		
	2013	9,946	30.8	21.9	8.8	47.6	21.7			
Northam	2017	10,017	40.8	53.7	11.5	8.7	17.6	8.4		
	2013	10,132	39.4	40.6	7.6	6.5	37.1	8.3		
Okehampton Rural	2017	11,441	35.6	49.4	13.2	9.4	4.6	6.1	17.3	
	2013	11,336	31.8	41.1	14.5	12.2	32.2			
Otter Valley Ottery St Mary Rural	2017	10,571	46.1	22.7	2.5				74.8	
	2013	9,194	43.6	13.1	3.1		9.6		74.3	
Pinhoe and Mincinglake	2017	9,486	39.2	38.5	46.4	5.6	5.1	4.3		
	2013	9,216	34.1	25.0	43.2	3.1	25.8	2.9		
St David's and Haven Banks St David's and St James	2017	8,986	36.8	25.7	44.2	9.7	2.7	17.6		
	2013	9,505	22.5	8.8	34.4	31.6	9.7	13.8		1.6
St Sidwell's and St James' Newtown and Polsloe	2017	11,734	36.6	20.9	60.9	8.1		10.1		
	2013	7,976	29.1	15.7	56.7	4.6	12.8	9.1		1.3
Salcombe Thurlestone, Salcombe and Allington	2017	12,173	40.5	61.5	7.5	24.6		6.4		
	2013	7,779	38.9	47.9	6.5	6.5	33.4	5.8		
Seaton and Colyton Seaton Coastal	2017	10,204	41.0	37.2	4.6	10.9			47.3	
	2013	9,481	35.6	39.1	11.1	21.3	28.5			
Sidmouth Sidmouth Sidford	2017	9,781	41.6	47.3	4.1	4.7	2.9	3.3	37.8	
	2013	10,757	37.9	47.2	8.9	6.8	36.9			
South Brent and Yealmpton South Brent and Dartington	2017	9,604	42.0	52.0	7.9	30.6		9.4		
	2013	8,892	36.7	34.2	11.5	7.3	18.2	28.8		
South Molton South Molton Rural	2017	9,618	39.1	58.1	7.3	30.2		4.5		
	2013	9,485	34.9	42.9	5.1	28.2	21.0	2.7		
Tavistock	2017	10,151	38.5	49.2	6.4	7.6	2.8	5.9	28.1	
	2013	11,101	34.1	40.8	10.4	21.0	21.2	6.6		
Teignmouth	2017	11,625	37.3	40.1	10.1	39.6	5.8	4.5		
	2013	8,075	39.4	28.8	7.8	37.3	23.6			2.5
Tiverton East	2017	9,587	31.5	41.6	18.3	30.3	9.8			
	2013	10,222	28.6	24.9	9.3	37.4	22.1	4.7		1.6
Tiverton West	2017	10,577	35.2	43.8	16.6	10.6	18.6			10.3
	2013	9,866	29.5	33.5	12.6	9.1	27.5	4.1	11.3	
Torrington Rural	2017	11,184	41.2	40.4	14.8	18.6	12.5	5.7	8.0	
	2013	10,743	39.4	38.5	7.9	15.9	28.7	9.0		
Totnes and Dartington Totnes Rural	2017	9,861	44.3	20.4	12.5	29.9	2.2	34.9		
	2013	8,609	35.8	24.7	18.9	9.4		32.0		
Wearside and Topsham St Loyes and Topsham	2017	9,393	43.3	54.8	32.9	6.7		5.6		
	2013	9,638	31.0	50.0	24.6	4.5	16.2	4.8		
Whimble and Blackdown Honiton St Paul's	2017	10,809	38.4	66.0	10.4	23.6				
	2013	9,029	32.7	35.9	6.3	5.5	27.7	24.6		
Willand and Uffculme	2017	10,516	35.0	52.6	8.1	21.9		6.1	11.3	
	2013	10,362	30.6	39.3	10.3	5.4	24.0	5.3	15.8	
Wonford and St Loyes	2017	9,409	33.7	37.5	47.2	6.8	4.2	4.3		
Yelverton Rural	2017	11,457	41.7	45.1	7.0	9.2	7.2	10.7	20.8	
	2013	10,241	33.5	37.6	10.9	15.1	28.1	8.3		

Councillors' majorities: Devon

1.	Sylvia Russell	Teignmouth	22	0.5
2.	Stuart Barker	Ashburton	23	0.5
3.	Martin Shaw	Seaton	42	0.9
4.	Alastair Dewhirst	Ipplepen	85	1.8
5.	Jackie Brodie	Newton Abbot N	137	4.6
6.	Jacqi Hodgson	Totnes	220	5.0
7.	Jeff Trail	Exmouth	526	5.7
8.	Hilary Ackland	Pinhoe	291	6.9
9.	Richard Scott	Exmouth	650	7.1
10.	Caroline Chugg	Braunton Rural	260	7.2
11.	Yvonne Atkinson	Alphington	422	9.2
12.	Julian Brazil	Kingsbridge	420	9.5
13.	Stuart Hughes	Sidmouth	481	9.5
14.	Marina Asvachin	Wonford	308	9.7
15.	Nick Way	Crediton	414	9.7
16.	Linda Hellyer	Bideford East	312	9.9
17.	John Matthews	Barnstaple S.	370	10.4
18.	Colin Slade	Tiverton East	341	11.3
19.	Paul Crabb	Ilfracombe	351	11.4
20.	Ian Hall	Axminster	419	11.4
21.	Jerry Brook	Chudleigh	491	11.9
22.	Alan Connett	Exminster	620	15.0
23.	Percy Prowse	Duryard	536	15.1
24.	George Gribble	Bovey Rural	784	18.2
25.	Sara Randall Johnson	Broadclyst	677	18.3
26.	Marilyn Whitton	St David's	650	18.5
27.	Emma Brennan	Heavitree	834	19.9
28.	John Berry	Cullompton	689	20.0
29.	John Clatworthy	Dawlish	928	20.0
30.	Debo Sellis	Tavistock	824	21.1
31.	Richard Hosking	South Brent	914	21.4
32.	Andrew Saywell	Torrington	1,003	21.8
33.	Andrew Leadbetter	Wearside	891	21.9
34.	Tony Inch	Bideford West	634	22.0
35.	Ray Bloxham	Broadclyst	813	22.0
36.	Philip Sanders	Yelverton	1,162	24.3
37.	Polly Colthorpe	Tiverton West	933	25.2
38.	Ron Peart	Kingsteignton	1,011	27.7
39.	Frank Biederman	Fremington	1,094	27.8
40.	Jeremy Yabsley	South Molton	1,065	27.9
41.	Roger Croad	Ivybridge	899	28.6
42.	Margaret Squires	Creedy	1,428	29.2
43.	Brian Greenslade	Barnstaple N.	979	29.4
44.	Ray Radford	Willand	1,127	30.7
45.	Richard Edgell	Chulmleigh	965	30.8
46.	Kevin Ball	Okehampton	1,306	32.1
47.	Christine Channon	Exmouth BSC	1,496	33.4
48.	Gordon Hook	Newton Abbot S	1,153	33.9
49.	Rob Hannaford	Exwick	1,313	36.1
50.	Andrew Eastman	Northam	1,470	36.1
51.	Rufus Gilbert	Salcombe	1,341	36.9
52.	Su Aves	St Sidwell's	1,401	40.0
53.	Iain Chubb	Whimble	1,743	42.4
54.	Phil Twiss	Feniton	1,336	43.7
55.	Andrea Davis	Combe Martin	1,716	47.6
56.	James McInnes	Hatherleigh	2,072	49.6
57.	Claire Wright	Otter Valley	2,534	52.1
58.	Jonathan Hawkins	Dartmouth	1,836	53.2
59.	Barry Parsons	Holsworthy	2,611	55.2
60.	John Hart	Bickleigh	1,916	60.4

swing to Conservatives

1%	Seaton	Ipplepen						
3%	Newton Ab N							
4%	Pinhoe							
5%	Alphington	Totnes	Kingsbridge	Crediton	Wonford			
8%	Exminster							
10%	St David's	Heavitree						
14%	Fremington							
15%	Barnstaple N							
17%	Newton Ab S							
19%	Exwick							
20%	St Sidwell's							
27%	Otter Valley							

swing to Labour

5%	Bideford E							
8%	Duryard							
11%	Wearside							
12%	Breton	Totnes	Exmouth	Tiverton E				
13%	Bideford W	Torrington						
14%	Tiverton W							
15%	Ashburton	Ivybridge	Ilfracombe	Teignmouth				
16%	Newton Ab N	Broadclyst						
17%	Seaton							
18%	Cullompton	Barnstaple S						
19%	Okehampton							
20%	Yelverton	Axminster						
22%	Dawlish	Northam	Crediton	Chudleigh	Tavistock	Bovey		
	Ipplepen	Sidmouth	Feniton	Barnstaple N	Kingsteignton			
23%	South Brent	Kingsbridge	Willand	Exmouth BS	Creedy			
24%	Exminster	Fremington						
26%	S. Molton							
27%	Chulmleigh	Hatherleigh	Newton Ab S					
28%	Salcombe	Cmb Martin	Whimble					
29%	Dartmouth	Holsworthy						
31%	Bickleigh							
37%	Otter Valley							

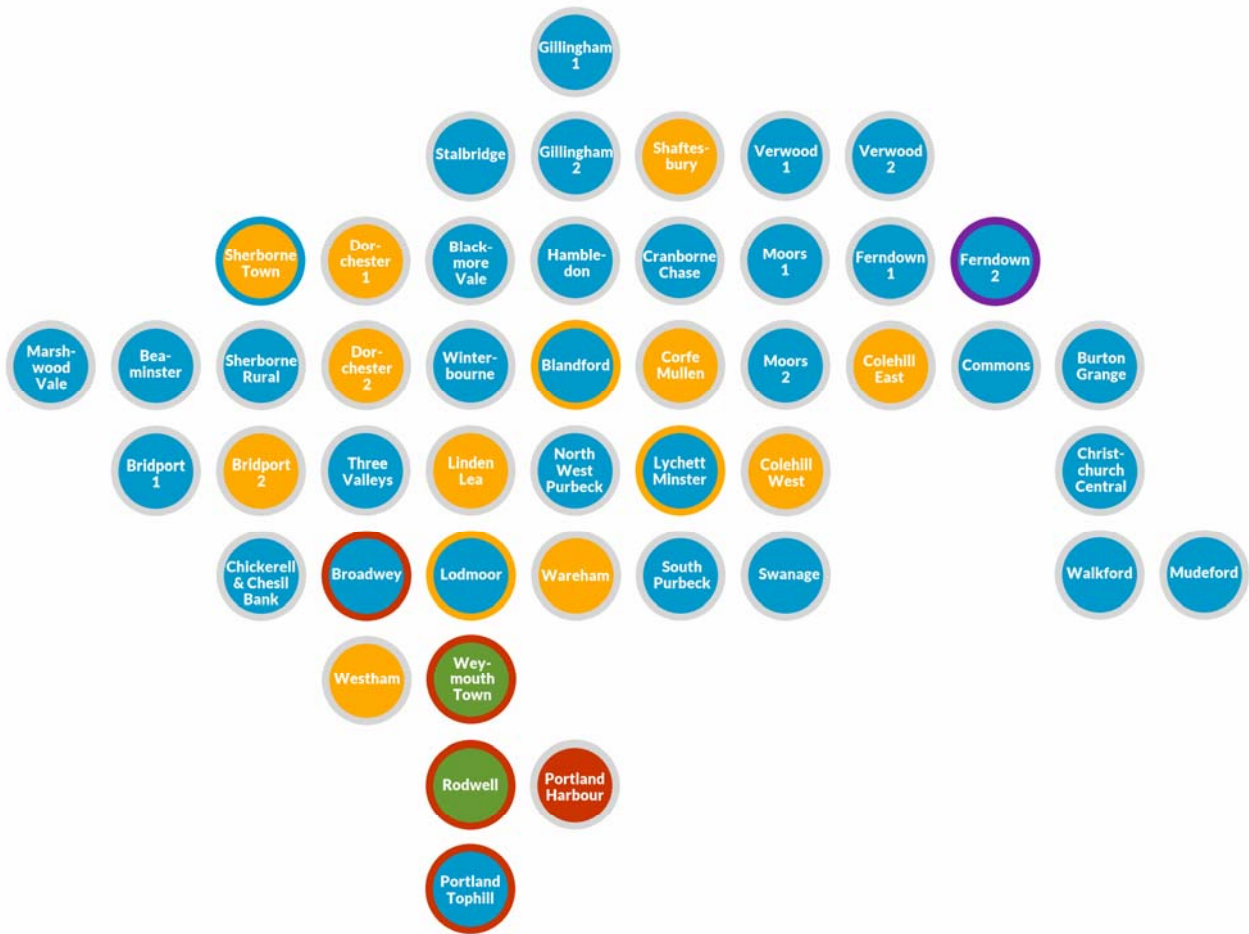
swing to Liberal Democrats

1%	Teignmouth	Ashburton						
3%	Totnes							
4%	Braunton	Exmouth						
6%	Barnstaple S	Tiverton E	Chudleigh					
10%	Bovey	Dawlish	Bideford E					
11%	Cullompton	Broadclyst	South Brent	Torrington				
12%	Bideford W							
14%	Seaton	Kingsteignton	S Molton					
15%	Creedy	Alphington						
16%	Willand	Chulmleigh						
17%	Duryard	Tiverton W	Exmouth BS					
18%	St David's	Yelverton						
19%	Salcombe							
20%	Ilfracombe	Axminster	Okehampton					
21%	Wonford	Pinhoe	Tavistock					
22%	Whimble	Sidmouth						
23%	Heavitree	Northam						
24%	Fremington	Cmb Martin						
25%	Wearside	Feniton	Hatherleigh	Ivybridge				
26%	Exwick							
27%	St Sidwell's	Dartmouth						
28%	Holsworthy							
32%	Bickleigh							

Dorset

CON
HOLD

Boundary changes



Gains and losses

	Gained		Lost	
Conservatives	6	Blandford Forum Broadway Ferndown (1 seat) Lodmoor Lytchett Minster and Upton Portland Tophill	2	Colehill West and Wimborne Minster Sherborne Town
Labour			4	Broadway Portland Tophill Rodwell Weymouth Town
Liberal Democrats	2	Colehill West and Wimborne Minster Sherborne Town	3	Blandford Forum Lodmoor Lytchett Minster and Upton
Green	2	Rodwell Weymouth Town		
UKIP			1	Ferndown (1 seat)

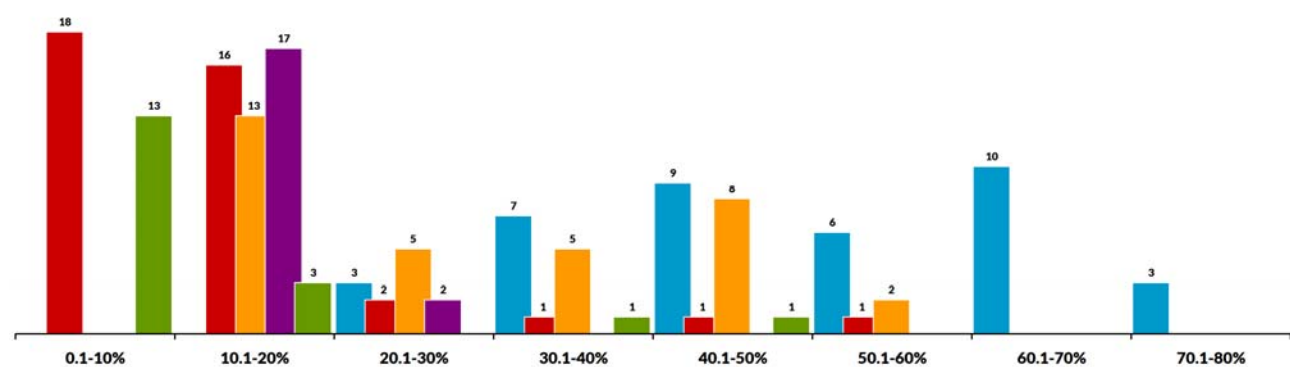
council historic results

	Conservatives		Labour		Liberal Democrats		UKIP		Green		Independents		Others	
	Seats	%votes	Seats	%votes	Seats	%votes	Seats	%votes	Seats	%votes	Seats	%votes	Seats	%votes
17	32	44.2	1	14.8	11	21.5	0	4.5	2	5.8	0	6.8	0	2.4
13	27	38.9	5	12.5	12	18.8	1	22.5	0	3.7	0	3.6	0	0.0
09	28	48.3	0	6.3	16	35.7	0	0.0	0	1.1	1	1.6	0	7.1
05	24	44.3	4	12.3	16	39.7	0	0.0	0	0.4	1	2.0	0	1.3
01	23	44.7	4	17.1	14	36.3	0	0.0	0	0.0	1	1.9	0	0.0
97	15	40.5	5	16.9	21	39.8	0	0.0	0	0.0	1	2.8	0	0.0
93	28	36.8	6	15.4	38	41.0	0	0.0	0	0.2	5	6.6	0	0.0
89	43	46.4	6	15.6	22	31.0	0	0.0	0	1.0	4	3.8	2	2.1
85	42	45.3	4	15.1	15	33.0	0	0.0	0	0.0	0	2.7	5	3.8
81	53	41.5	11	16.3	16	25.3	0	0.0	0	0.4	3	6.6	8	9.9
77	80	62.3	4	13.5	4	12.6	0	0.0	0	0.0	2	4.1	12	7.5
73	59	44.9	14	23.6	11	18.5	0	0.0	0	0.0	7	10.0	0	2.9

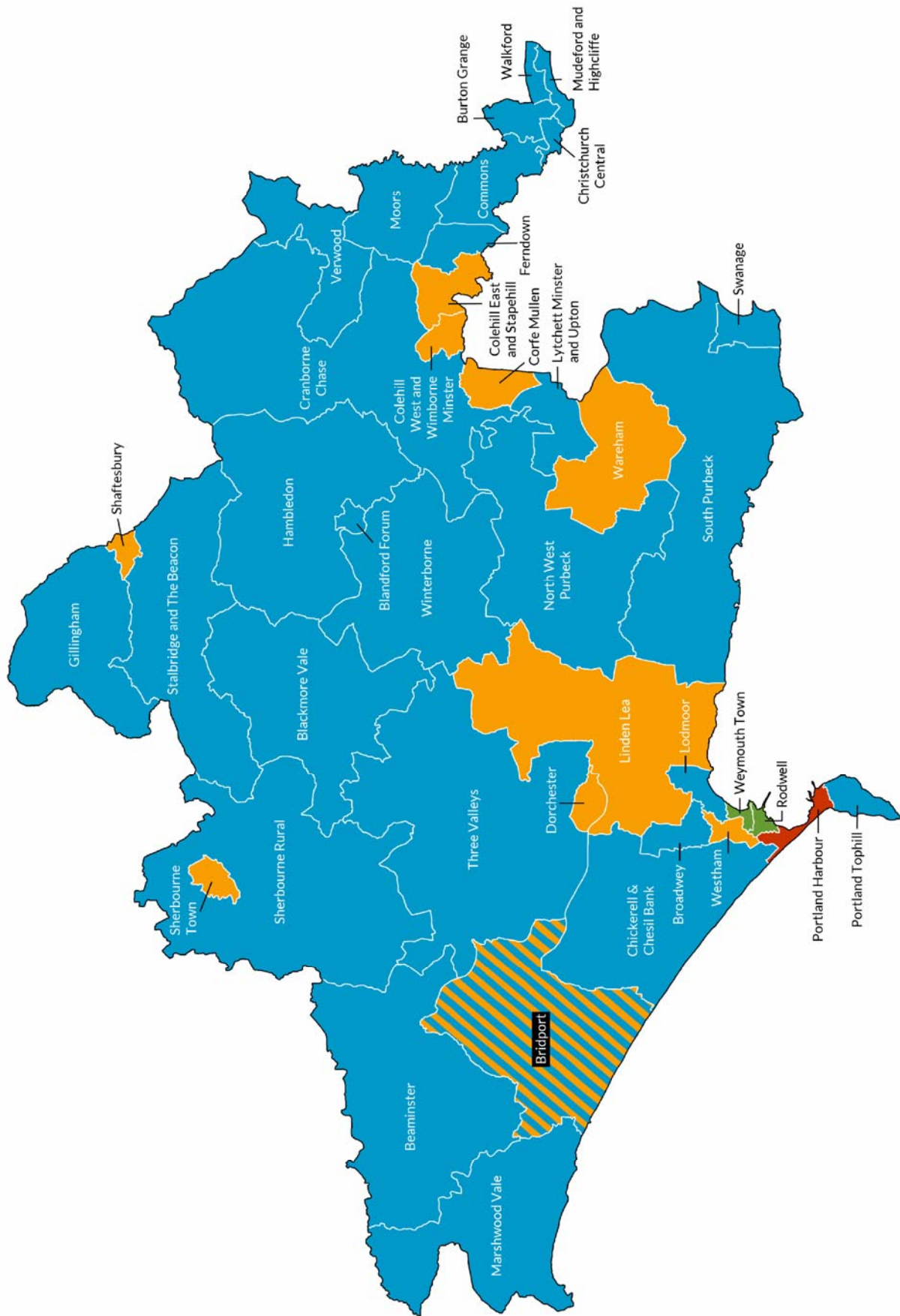
From 1997 the county council excluded Bournemouth and Poole

Results by district council

		seats		%		seats		%		seats		%		seats		%	
		seats	%	seats	%	seats	%	seats	%	seats	%	seats	%	seats	%		
Christchurch	2017	5	75.0	0	18.6	0	6.4	0	0.0	0	0.0	0	0.0	0	0.0	0	0.0
	2013	5	46.4	0	11.4	0	3.8	0	34.6	0	3.8	0	0.0	0	0.0	0	0.0
East Dorset	2017	6	56.6	0	14.2	3	17.1	0	10.0	0	0.0	0	0.0	0	2.0	0	0.0
	2013	7	41.4	0	8.0	2	15.9	1	34.7	0	0.0	0	0.0	0	0.0	0	0.0
North Dorset	2017	7	58.3	0	8.4	1	26.3	0	6.5	0	0.5	0	0.0	0	0.0	0	0.0
	2013	5	45.9	0	10.3	2	11.9	0	21.5	0	10.4	0	0.0	0	0.0	0	0.0
Purbeck	2017	4	47.6	0	9.4	1	33.1	0	3.6	0	6.2	0	0.0	0	0.0	0	0.0
	2013	3	39.0	0	10.3	2	25.8	0	19.2	0	5.6	0	0.0	0	0.0	0	0.0
West Dorset	2017	6	46.3	0	9.2	5	35.5	0	0.9	0	0.0	0	0.0	0	8.1	0	0.0
	2013	7	37.2	0	9.7	4	28.9	0	16.2	0	0.0	0	0.0	0	8.1	0	0.0
Weymouth & Portland	2017	3	38.4	1	26.9	1	15.8	0	2.2	2	0.0	0	16.7	0	0.0	0	0.0
	2013	0	24.9	5	29.5	2	18.3	0	15.7	0	7.0	0	10.4	0	0.0	0	0.0

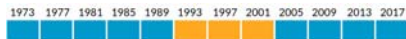


Political map of Dorset



Beaminster

Current constituency: West Dorset
Proposed constituency: West Dorset




*Rebecca Knox	Con	2,018	62.8	+ 9.0
Peter J. Allen	LD	848	26.4	+ 7.4
Mark Gage	Lab	178	5.5	- 0.3
Neil A. Judd	Grn	170	5.3	- 0.5

The West Dorset district wards of Beaminster; and parts of Broadwindsor; Maiden Newton; and Netherbury

Blackmore Vale

Current constituency: North Dorset
Proposed constituency: Warminster and Shaftesbury




*Pauline H. Batstone	Con	1,980	71.2	+16.7
David Tibbles	LD	405	14.6	
Bill Woodhouse	UKIP	209	7.5	- 26.0
Robert Z. Taylor	Lab	185	6.7	- 5.3

The North Dorset district wards of Lydden Vale; Sturminster Newton; and parts of Abbey; Blackmore; Bulbarrow; and The Stours & Marnhull

Blandford Forum

Current constituency: North Dorset
Proposed constituency: Blandford and Wimborne



Byron R. Quayle	Con	1,086	43.0	+14.1
*Barrie G. Cooper	LD	1,035	40.9	+ 5.2
Pat Osborne	Lab	291	11.5	- 1.0
Jane M. Unwin	UKIP	116	4.6	- 18.4

The North Dorset district wards of Blandford Central; Blandford Langton St Leonard's; Blandford Old Town; and part of Blandford Hilltop

Bridport

Current constituency: West Dorset
Proposed constituency: West Dorset

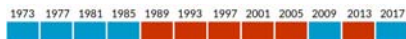


*Ros Kayes	LD	2,490	42.3	
Keith A. Day	Con	2,415	41.1	
Mark B. Roberts	Con	2,244	38.2	
Sarah A. Horniman	LD	1,840	31.3	
Kelvin C. Clayton	Grn	810	13.8	
Phylida Culpin	Lab	783	13.3	
Bill Mellish	Lab	690	11.7	
Robert S. Casey	Grn	490	8.3	

The West Dorset district wards of Bridport North; Bridport South; and parts of Burton Bradstock; Maiden Newton; and Netherbury

Broadway

Current constituency: South Dorset
Proposed constituency: South Dorset

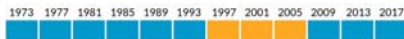


Kevin Brookes	Con	1,128	45.4	+ 5.2
*Mark R. Tewkesbury	Lab	904	36.4	- 5.7
Ryan D. Hope	LD	283	11.4	
David H. Smith	Grn	168	6.8	- 14.1

The Weymouth & Portland district wards of Littlemoor; Upwey & Broadway; and part of Wey Valley

Burton Grange

Current constituency: Christchurch
Proposed constituency: Bournemouth North & Christchurch

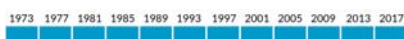


*David C. Jones	Con	1,374	65.6	+22.2
Anotinette Peace	Lab	366	17.5	- 3.4
Jade Bailey	LD	353	16.9	

The Christchurch district wards of Burton & Winton; Grange; and part of Mudeford & Friars Cliff

Chickerell and Chesil Bank

Current constituency: West Dorset
Proposed constituency: West Dorset

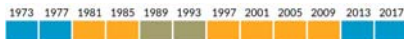


Jean Dunseith	Con	1,624	65.5	+32.9
James A.L. Canning	LD	348	14.0	- 7.8
Lynda A. Kiss	Lab	283	11.4	- 0.1
Carol R. Byrom	Grn	226	9.1	+ 3.1

The West Dorset district wards of Chickerell & Chesil Bank; and parts of Burton Bradstock; and Winterborne St Martin

Christchurch Central

Current constituency: Christchurch
Proposed constituency: Bournemouth North & Christchurch




*Peter R.A. Hall	Con	1,707	74.7	+34.5
Julian Spurr	Lab	578	25.3	+15.3

The Christchurch district wards of Town Centre; and parts of Portfield; and Purewell & Stanpit

Colehill East and Stapehill

Current constituency: Christchurch/Mid Dorset and Poole North
Proposed constituency: Blandford & Wimborne/ Broadstone, Ferndown & Kinson

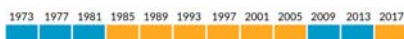


*Janet Dover	LD	1,342	47.8	+ 3.7
K.D. Johnson	Con	1,100	39.2	+10.0
Paul Graham	UKIP	217	7.7	- 14.7
Ashley W. Rowlands	Lab	146	5.2	+ 0.2

The East Dorset district wards of Colehill East; and Hampreston & Longham

Colehill West and Wimborne Minster

Current constituency: Mid Dorset and Poole North
Proposed constituency: Blandford & Wimborne




Shane Bartlett	LD	1,190	38.8	+ 7.3
*Robin D. Cook	Con	1,154	37.7	+ 1.0
Chris Brown	Lab	574	18.7	+ 9.9
Nick Wellstead	UKIP	147	4.8	- 18.2

The East Dorset district wards of Colehill West; and Wimborne Minster (comparable 2013 ward: Minster)

Commons

Current constituency: Christchurch
Proposed constituency: Bournemouth North & Christchurch




*Margaret Phipps	Con	1,789	68.2	+28.6
Fiona Cox	LD	467	17.8	+12.3
Peter Stokes	Lab	369	14.1	+ 7.5

The Christchurch district wards of Jumpers; St Catherine's & Hurn; and part of Portfield

Corfe Mullen

Current constituency: Mid Dorset and Poole North
Proposed constituency: Blandford & Wimborne




*Susan Jefferies	LD	1,603	51.1	+ 2.8
Paul R. Harrison	Con	1,300	41.5	+19.3
David Peden	Lab	127	4.0	- 0.3
David E. Mattocks	UKIP	106	3.4	- 21.8

The East Dorset district ward of Corfe Mullen

Cranborne Chase

Current constituency: North Dorset
Proposed constituency: Blandford & Wimborne

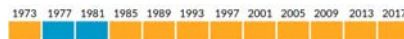


*Steve Butler	Con	1,773	75.0	+24.7
Joanne M. Scotton	Lab	442	18.7	+10.7
Cyril J. Barnes	UKIP	148	6.3	- 25.2

The East Dorset district wards of Handley Vale; Stour; and parts of Crane; and West Moors & Holt

Dorchester

Current constituency: West Dorset
Proposed constituency: West Dorset




*Andy Canning	LD	2,871	46.3	- 0.3
*Richard M. Biggs	LD	2,799	45.1	+ 2.7
Gerald Duke	Con	1,781	28.7	+ 5.6
Ian F.B. Gosling	Con	1,730	27.9	+ 7.9
Claudia C. Sorin	Lab	983	15.8	+ 0.4
Barry Thompson	Lab	775	12.5	- 0.2
Vicki Black	Grn	581	9.4	- 2.4
Geoffrey R. Markham	UKIP	311	5.0	- 15.9
Ken Huggins	Grn	265	4.3	- 7.5

The West Dorset district wards of Dorchester East; Dorchester North; Dorchester South; and Dorchester West

Ferndown

Current constituency: Christchurch
Proposed constituency: Broadstone, Ferndown and Kinson

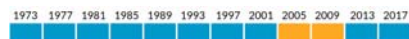


*Steven M. Lugg	Con	3,090	69.6	+23.8
*Andrew C. Parry	Con	2,950	66.5	+22.9
Lawrence L.R. Wilson	UKIP	795	17.9	- 28.6
Peter J. Lucas	UKIP	657	14.8	- 27.6
Michael F. Cox	LD	508	11.4	
Jason Jones	LD	429	9.7	
David Munnik	Lab	244	5.5	- 6.4
Ian R. Wands	Lab	203	4.6	- 5.2

The East Dorset district wards of Ameysford; Parley; and parts of Ferndown Central

Gillingham

Current constituency: North Dorset
Proposed constituency: Warminster and Shaftesbury

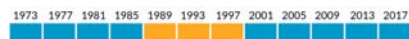


*David Walsh	Con	2,675	62.1	+25.6
Andrew R. Cattaway	Con	2,368	55.0	+18.5
Barry Von Clemens	LD	1,252	29.1	
Graeme H. Hole	LD	802	18.6	
Geoff Longcroft	Lab	414	9.6	- 0.9
Peter Caulfield	UKIP	409	9.5	- 10.2
Steve Unwin	UKIP	348	8.1	- 11.6
Clive E. Struver	Lab	344	8.0	- 2.5

The North Dorset district wards of Gillingham Rural; Gillingham Town; Motcombe & Bourton; and part of The Stours & Marnhull

Hambleton

Current constituency: North Dorset
Proposed constituency: Blandford and Wimborne/Warminster and Shaftesbury



*Deborah A. Croney	Con	1,841	67.5	+ 6.5
Martin T. Strange	LD	488	17.9	+ 5.9
Keith Yarwood	Lab	221	8.1	- 1.5
Robert M. Snow	UKIP	178	6.5	

The North Dorset district wards of Hill Forts; Lower Tarrants; and part of Blandford Hilltop

Linden Lea

Current constituency: South Dorset/West Dorset
Proposed constituency: South Dorset/West Dorset




Nick Ireland	LD	1,317	44.8	+ 2.3
Peter J. Stein	Con	1,299	44.2	+ 5.9
Richard M. Shrubbs	Lab	198	6.7	- 3.8
Rebekah Webb	Grn	127	4.3	- 4.4

The West Dorset district wards of Broadmayne & Crossways; and parts of Piddle Valley; Puddletown; and Winterborne St Martin

Lodmoor

Current constituency: South Dorset
Proposed constituency: South Dorset

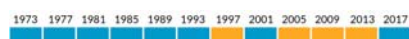


Anthony Ferrari	Con	1,702	50.6	+12.7
*David G. Mannings	LD	1,083	32.2	- 7.6
Thomas Taylor	Lab	392	11.7	- 3.1
Brian Heatley	Grn	184	5.5	- 0.9

The Weymouth & Portland district wards of Preston and Radipole

Lytchett Minster and Upton

Current constituency: Mid Dorset and Poole North
Proposed constituency: Blandford & Wimborne/South Dorset

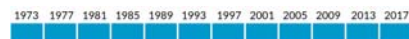


Bill Pipe	Con	1,049	43.9	+12.6
*Fred Drane	LD	944	39.5	- 0.5
Mike Fry	UKIP	237	9.9	
Richard D. Jordan	Lab	154	6.4	- 8.4

The Purbrook district wards of Lytchett Minster & Upton East; Lytchett Minster & Upton West; and part of St Martin

Marshwood Vale

Current constituency: West Dorset
Proposed constituency: West Dorset

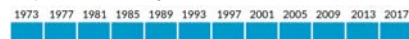


Daryl Turner	Con	1,730	61.5	+ 9.8
Steve Trevethan	LD	538	19.1	- 7.9
Joy Everington	Lab	284	10.1	+ 1.2
Yen Chit Chong	Grn	263	9.3	- 3.2

The West Dorset district wards of Chideock & Symondsbury; Lyme Regis & Charmouth; and part of Broadwindsor

Moors

Current constituency: Christchurch/North Dorset
Proposed constituency: Blandford and Wimborne

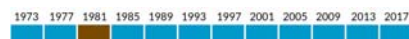


Ray Bryan	Con	3,743	67.5	+20.3
David W. Shortell	Con	3,662	66.0	+18.8
Robin Grey	UKIP	776	14.0	- 33.1
Lily Cox	LD	657	11.8	
Sandra J. Turner	Lab	460	8.3	+ 2.6
Heather J. Snow	Lab	367	6.6	+ 0.9

The East Dorset wards of St Leonard's; and part of Ferndown Central; and West Moors & Holt (comparable 2013 ward: St Leonard's & St Ives)

Mudford and Highcliffe

Current constituency: Christchurch
Proposed constituency: Bournemouth North & Christchurch

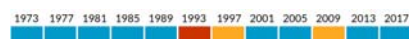


*Lesley M. Dedman	Con	2,582	82.3	+25.7
Carol A. Wilcox	Lab	557	17.7	+ 6.8

The Christchurch district wards of Highcliffe; and parts of Mudford & Friars Cliff; and Purewell & Stanpit

North West Purbeck

Current constituency: Mid Dorset and Poole North/South Dorset
Proposed constituency: Blandford and Wimborne/South Dorset

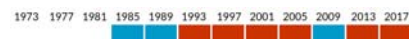


*Peter K. Wharf	Con	1,654	58.9	+19.0
John B. Taylor	LD	890	31.7	+ 2.7
Stewart Bullen	Lab	141	5.0	- 2.3
Josephine M. Evans	UKIP	123	4.4	- 19.4

The Purbrook district wards of Bere Regis; Lytchett Matravers; and parts of St Martin; and Wool (comparable 2013 ward: Egdon Heath)

Portland Harbour

Current constituency: South Dorset
Proposed constituency: South Dorset

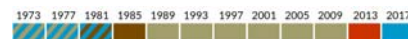


*Kate Wheller	Lab	1,282	55.6	+ 5.8
Kerry L. Baker	Con	879	38.1	+18.6
Len Herbert	Grn	145	6.3	- 3.0

The Weymouth & Portland district wards of Underhill; and Wyke Regis

Portland Tophill

Current constituency: South Dorset
Proposed constituency: South Dorset

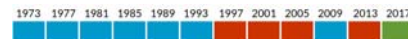


Katharine M. Garcia	Con	995	48.1	+37.7
*Paul R. Kimber	Lab	923	44.7	+23.1
Claudia L. Moore	Grn	149	7.2	+ 4.2

The Weymouth & Portland district wards of Weymouth East; Weymouth West; and part of Westham West

Rodwell

Current constituency: South Dorset
Proposed constituency: South Dorset

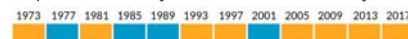


*Clare Sutton	Grn	1,474	47.8	+24.2
David L. Hastings	Con	901	29.2	+ 5.6
Matthew J. Hall	Lab	514	16.7	- 12.5
Jill A. Hordle	UKIP	195	6.3	- 12.6

The Weymouth and Portland district wards of Melcombe Regis and Westham East

Shaftesbury

Current constituency: North Dorset
Proposed constituency: Warminster and Shaftesbury

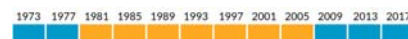


Derek L. Beer	LD	1,231	49.5	+17.0
Piers Brown	Con	863	34.7	+ 3.3
Lester G. Taylor	UKIP	181	7.3	- 19.2
Ursula L.A. Osborne	Lab	114	4.6	- 5.1
Lester M. Dibben	Ind	100	4.0	

The North Dorset district wards of Shaftesbury East; Shaftesbury West

Sherborne Rural

Current constituency: West Dorset
Proposed constituency: West Dorset



Mary N. Penfold	Con	1,657	49.9	+12.7
*Matthew N.W. Hall	LD	1,535	46.2	+11.7
Andrew M. Spring	Grn	130	3.9	+ 0.1

The West Dorset district wards of Queen Thorne; Yetminster & Cam Vale; and parts of Cerne Valley; and Frome Valley

Sherborne Town

Current constituency: West Dorset
Proposed constituency: West Dorset

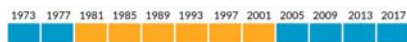


Jon Andrews	LD	1,493	46.8	+17.8
*Robert A. Gould	Con	1,471	46.1	+ 3.8
Nick Boothroyd	Lab	126	3.9	- 1.7
Pam Rosling	Grn	103	3.2	- 3.0

The West Dorset district wards of Sherborne East; and Sherborne West

South Purbeck

Current constituency: South Dorset
Proposed constituency: South Dorset



Cherry L. Brooks	Con	1,135	40.9	- 8.8
Nigel Dragon	Ind	766	27.6	- 8.1
Graham Holmes	LD	666	24.0	
Leigh Van De Zande	Lab	205	7.4	- 7.1

The Purbrook district wards of Castle; Creech Barrow; Langston; Lulworth & Winfrith; and part of Wool (Comparable 2013 ward: Purbeck Hills)

Stalbridge and The Beacon

Current constituency: North Dorset
Proposed constituency: Warminster and Shaftesbury



Graham Carr-Jones	Con	1,879	68.6	+ 17.7
Dorothy J. Webb	LD	424	15.5	
Rory Herbert	UKIP	235	8.6	- 11.9
Richard G. Harvey	Lab	203	7.4	- 1.3

The North Dorset district wards of Blackmore; The Beacon; and part of The Stours & Marnhull (Comparable 2013 ward: Stour Vale)

Swanage

Current constituency: South Dorset
Proposed constituency: South Dorset



*William S. Trite	Con	1,856	57.7	+ 8.5
Cherry A. Bartlett	Lab	679	21.1	+ 8.8
Gill Calvin-Thomas	LD	540	16.8	+ 4.5
Jason P. Haiselden	Ind	140	4.4	

The Purbrook district wards of Swanage North; and Swanage South

Three Valleys

Current constituency: West Dorset
Proposed constituency: West Dorset

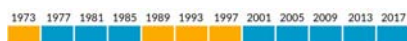


*Jill Haynes	Con	1,853	45.1	+ 3.4
David Taylor	LD	720	17.5	- 0.5
Peter J. Barton	Grn	349	8.5	- 0.9
Janine Miller	Lab	301	7.3	- 2.5

The West Dorset district wards of Queen Thorne; Yetminster & Cam Vale; and parts of Cerne Valley; and Frome Valley

Verwood

Current constituency: North Dorset
Proposed constituency: Blandford and Wimborne

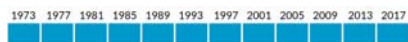


*Toni B. Coombs	Con	3,160	60.3	+ 9.7
*Spencer G. Flower	Con	2,878	54.9	+ 6.1
David L. Tooke	LD	820	15.6	+ 7.4
Kate Bisson	Grn	545	10.4	
John Baxter	UKIP	527	10.1	- 25.1
Christopher J. Archibold	Lab	387	7.4	- 0.5
Peter T. Parsons	Lab	276	5.3	- 1.8

The East Dorset district wards of Alderholt; Verwood East; Verwood West; and part of Crane

Walkford

Current constituency: Christchurch
Proposed constituency: Bournemouth North & Christchurch



*Colin Jamieson	Con	2,186	80.9	+19.9
Lindsay Turner	Lab	516	19.1	+ 9.5

The Christchurch district wards of North Highcliffe & Walkford; West Highcliffe (Comparable 2013 ward: Highcliffe and Walkford)

Wareham

Current constituency:
Mid Dorset and Poole North/South Dorset
Proposed constituency: South Dorset



*Beryl R. Ezzard	LD	1,778	52.9	+10.8
Laura J. Miller	Con	1,234	36.7	+ 9.9
Roy Holliday	Lab	185	5.5	- 2.9
Keith A. Simpson	UKIP	165	4.9	- 17.8

The Purbrook district wards of Wareham; and parts of Creech Barrow; and St Martin

Westham

Current constituency: South Dorset
Proposed constituency: South Dorset

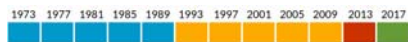


*David B. Harris	LD	1,155	44.6	- 1.7
Shenis Cant	Con	791	30.5	+14.0
Kieron Womble	Lab	488	18.8	- 10.6
James R. Askew	Grn	158	6.1	- 2.2

The Weymouth & Portland district wards of Westham North; and parts of Westham West; and Wey Valley

Weymouth Town

Current constituency: South Dorset
Proposed constituency: South Dorset



Jan Orrell	Grn	810	31.6	+19.5
Jason L. Osborne	Con	698	27.2	+ 8.2
Ann L.R. Weaving	Lab	464	18.1	- 7.0
Christine M. James	LD	387	15.1	- 4.9
Francis G. Drake	UKIP	206	8.0	- 15.8

The Weymouth & Portland district wards of Melcombe Regis; and Westham East



Winterborne

Current constituency: North Dorset
Proposed constituency:
Blandford & Wimborne/Warminster & Shaftesbury



Hilary A. Cox	Con	1,527	65.9	+14.4
David C.T. Fox	LD	506	21.8	+10.9
Haydn R. White	Lab	284	12.3	+ 3.4

The North Dorset district wards of Riversdale & Portman; and parts of Abbey; and Bulbarrow

Summary of results: Dorset

Ward boundary changes have occurred in this county since 2013. Where possible we have paired new wards with their predecessors, but have only done so where there is a clear link. Where the preceding, linked ward had a different name you will see that in grey in the 2013 line. Comparisons with 2013 should be treated with some degree of caution.

	Year	Elec	%Poll	Con	Lab	LD	UKIP	Grn	Ind	Other
Beamminster	2017	7,015	46.3	62.8	5.5	26.4		5.3		
	2013	6,718	43.6	53.8	5.8	19.0	13.8	5.8		
Blackmore Vale	2017	6,982	39.9	71.2	6.7	14.6	7.5			
	2013	8,364	34.4	54.5	12.0		33.5			
Blandford Forum Blandford	2017	7,202	35.1	43.0	11.5	40.9	4.6			
	2013	7,875	30.7	28.9	12.5	35.7	23.0			
Bridport	2017	14,555	42.7	39.7	12.5	36.8		11.0		
	2013	7,594	34.2	25.7	15.6	33.4	17.9	7.3		
Broadwey	2017	7,141	35.3	45.4	36.4	11.4		6.8		
	2013	8,544	29.1	40.2	42.1			20.9		
Burton Grange	2017	7,520	28.0	65.6	17.5	16.9				
	2013	6,992	28.3	43.4	20.9		35.7			
Chickerell and Chesil Banks	2017	7,157	35.3	65.5	11.4	14.0		9.1		
	2013	6,390	33.0	32.6	11.5	21.8	28.2	6.0		
Christchurch Central	2017	7,521	30.6	74.7	25.3					
	2013	8,260	32.9	40.2	10.0	13.1	36.6			
Colehill East and Stapehill Colehill and Stapehill	2017	7,720	36.4	39.2	5.2	47.8	7.7			
	2013	7,613	36.3	29.2	5.0	44.1	22.4			
Colehill West and Wimborne Minster Minster	2017	7,258	42.4	37.7	18.7	38.8	4.8			
	2013	7,801	31.0	36.7	8.8	31.5	23.0			
Commons	2017	8,231	32.0	68.2	14.1	17.8				
	2013	8,549	31.0	39.6	6.6	5.5	29.2		19.2	
Corfe Mullen	2017	7,965	39.3	41.5	4.0	51.1	3.4			
	2013	8,072	31.7	22.2	4.3	48.3	25.2			
Cranborne Chase	2017	6,701	35.6	75.0	18.7		6.3			
	2013	6,910	33.2	50.3	8.0	10.3	31.5			
Dorchester	2017	15,919	39.2	28.2	14.2	45.7	5.0	6.9		
	2013	15,033	33.8	21.6	13.1	44.5	20.5	9.4		
Ferndown	2017	14,156	32.5	68.1	5.0	10.5	16.4			
	2013	15,961	31.7	44.7	10.9		44.5			
Gillingham	2017	11,906	37.5	58.6	8.8	23.8	8.8			
	2013	7,595	33.2	36.5	10.5		19.7	33.4		
Hambleton	2017	7,704	35.5	67.5	8.1	17.9	6.5			
	2013	8,518	32.4	61.0	9.6	12.0			17.5	
Linden Lea	2017	7,165	41.6	44.2	6.7	44.8		4.3		
	2013	7,943	37.6	38.3	10.5	42.5		8.7		
Lodmoor	2017	7,013	46.2	50.6	11.7	32.2		5.5		
	2013	7,943	40.7	37.9	14.8	39.8		6.4		
Lytchett Minster and Upton Lytchett	2017	6,681	35.7	43.9	6.4	39.5	9.9			
	2013	8,937	32.4	31.3	6.4	40.0	22.3			
Marshwood Vale	2017	7,080	40.8	61.5	10.1	19.1		9.3		
	2013	7,077	36.7	51.7	8.9	27.0		12.5		
Moors St Leonard's and St Ives'	2017	13,636	38.0	66.8	7.4	11.8	14.0			
	2013	6,154	38.8	47.2	5.7		47.1			
Mudford and Highcliffe	2017	7,888	40.0	82.3	17.7					
	2013	7,675	40.1	56.6	10.9		32.6			
North West Purbeck Egdon Heath	2017	6,975	40.4	58.9	5.0	31.7	4.4			
	2013	7,002	37.4	39.9	7.3	29.0	23.8			
Portland Harbour	2017	7,013	33.5	38.1	55.6			6.3		
	2013	6,973	27.4	19.5	49.8	4.8	9.3		16.7	
Portland Tophill	2017	7,644	32.2	48.1	44.7			7.2		
	2013	6,556	32.5	10.4	21.6	6.5	19.7	3.0	37.9	0.9
Rodwell	2017	7,338	41.0	29.2	16.7		6.3	47.7		
	2013	6,860	36.2	23.6	29.2	5.4	18.9	22.9		
Shaftesbury	2017	6,471	38.7	34.7	4.6	49.5	7.3		4.0	
	2013	5,944	30.9	31.4	9.7	32.5	26.5			

Summary of results: Dorset - continued

	Year	Elec	%Poll	Con	Lab	LD	UKIP	Grn	Ind	Other
Sherborne Rural	2017	7,153	47.3	49.9		46.2		3.9		
	2013	7,783	43.6	37.2	2.5	34.5	22.0	3.8		
Sherborne Town	2017	7,119	45.6	46.1	3.9	46.8		3.2		
Sherborne	2013	6,996	39.0	42.3	5.6	29.0	17.0	6.2		
South Purbeck	2017	6,790	40.9	40.9	7.4	24.0			27.6	
Purbeck Hills	2013	5,484	37.5	49.8	14.5				35.7	
Stalbridge and The Beacon	2017	6,910	39.7	68.6	7.4	15.5	8.6			
Stour Vale	2013	6,986	34.2	50.9	8.7		20.5			
Swanage	2017	7,940	40.6	57.7	21.1	16.8			4.4	
	2013	8,025	35.0	49.2	15.9	12.3	22.5			
Three Valleys	2017	8,371	39.3	45.1	7.3	17.5		8.5		
	2013	8,287	36.8	41.7	9.8	18.0	21.0	9.4		
Verwood	2017	13,830	33.2	57.6	6.3	15.6	10.1	10.4		
Verwood and Three Legged Cross	2013	11,782	30.7	49.7	7.5	8.2	34.6			
Walkford	2017	7,828	34.8	80.9	19.1					
Highcliffe and Walkford	2013	7,831	36.8	49.7	11.2		39.1			
Wareham	2017	7,523	44.8	36.7	5.5	52.9	4.9			
	2013	6,749	36.9	26.8	8.4	42.1	22.7			
Westham	2017	7,337	35.8	30.5	18.8	44.6		6.1		
	2013	7,153	30.4	16.0	29.4	46.3		8.3		
Weymouth Town	2017	7,338	35.4	27.2	18.1	15.1	8.0	31.6		
	2013	7,861	25.5	19.0	25.1	20.0	23.8	12.1		
Winterbourne	2017	6,461	36.0	65.9	12.3	21.8				
	2013	7,689	33.4	51.5	8.9	10.9	28.7			

Councillors' majorities: Dorset

1.	Nick Ireland	Linden Lea	18	0.6
2.	Jon Andrews	Sherborne Town	22	0.7
3.	Shane Bartlett	Colehill West	36	1.1
4.	Byron Quayle	Blandford Frm	51	2.1
5.	Katharine Garcia	Portland Tophill	72	3.4
6.	Mary Penfold	Sherborne Rural	122	3.7
7.	Ros Kayes	Bridport	246	4.1
8.	Jan Orrell	Weymouth Town	112	4.4
9.	Bill Pipe	Lytchett Minster	105	4.4
10.	Janet Dover	Colehill East	242	8.6
11.	Kevin Brookes	Broadwey	224	9.0
12.	Susan Jefferies	Corfe Mullen	303	9.6
13.	Keith Day	Bridport	575	9.8
14.	Cherry Brooks	South Purbeck	369	13.3
15.	David Harris	Westham	364	14.1
16.	Derek Beer	Shaftesbury	368	14.8
17.	Beryl Ezzard	Wareham	544	16.2
18.	Richard Biggs	Dorchester	1,018	16.4
19.	Kate Wheller	Portland Harbour	403	17.5
20.	Andy Canning	Dorchester	1,090	17.6
21.	Anthony Ferrari	Lodmoor	619	18.4
22.	Clare Sutton	Rodwell	573	18.6
23.	Andrew Cattaway	Gillingham	1,116	25.9
24.	Peter Wharf	N.W. Purbeck	764	27.2
25.	Jill Haynes	Three Valleys	1,133	27.6
26.	David Walsh	Gillingham	1,423	33.0
27.	Rebecca Knox	Beaminster	1,170	36.4
28.	William Tritte	Swanage	1,177	36.6
29.	Spencer Flower	Verwood	2,058	39.3
30.	Daryl Turner	Marshwood Vale	1,192	42.4
31.	Hilary Cox	Winterborne	1,021	44.1
32.	Toni Coombs	Verwood	2,340	44.7
33.	David Jones	Burton Grange	1,008	48.1
34.	Andrew Parry	Ferndown	2,155	48.6
35.	Peter Hall	Christchurch C.	1,129	49.4
36.	Deborah Croney	Hambleton	1,353	49.6
37.	Margaret Phipps	Commons	322	50.4
38.	Jean Dunseith	Chickerell	1,276	51.5
39.	Steven Lugg	Ferndown	2,295	51.7
40.	David Shortell	Moors	2,886	52.0
41.	Graham Carr-Jones	Stalbridge	1,455	53.1
42.	Ray Bryan	Moors	2,967	53.5
43.	Steve Butler	Cranborne Chase	1,331	56.3
44.	Pauline Batstone	Blackmore Vale	1,575	56.6
45.	Colin Jamieson	Walkford	1,670	61.8
46.	Lesley Dedman	Mudford	2,025	64.6

swing to Conservatives

1%	Linden Lea	Sherborne	Colehill W.						
3%	Bridport	Weymouth T							
5%	Colehill East	Corfe Mullen							
7%	Westham								
8%	Shaftesbury								
9%	Wareham	Dorchester	Portland Har	Dorchester					
10%	Rodwell								

swing to Labour


2%	Portland Top								
5%	Broadwey								
7%	Weymouth T								
11%	Colehill W.								
13%	Westham								
15%	Bridport 2	Dorchester 1	Bridport 1						
16%	Dorchester	Rodwell	Blandford						
17%	S. Purbeck								
19%	Swanage	Lytchett Min	Linden Lea						
20%	Lodmoor								
22%	Colehill East	Sherborne							
23%	Shaftesbury	Gillingham 2							
24%	Corfe Mullen	Wareham	Verwood 2						
25%	Three Valleys	Burton Grng	Christchurch	Sherborne R					
26%	Marshwood								
27%	Gillingham 1	Verwood 1	Winterborne	NW Purbeck					
28%	Chickerell	Commons							
29%	Cranborne	Beaminster	Moors 2						
30%	Moors 1	Hambleton							
31%	Ferndown	Stalbridge	Walkford						
33%	Ferndown	Mudford	Blackmore						

swing to Liberal Democrats

1%	Blandford								
2%	Sherborne R								
3%	Lytchett								
5%	Bridport								
9%	S. Purbeck								
10%	Lodmoor								
12%	Weymouth T								
13%	Gillingham 2								
14%	NW Purbeck								
17%	Gillingham 1	Broadwey							
18%	3 Valleys								
19%	Beaminster								
20%	Verwood 2								
21%	Swanage								
22%	Marshwood								
23%	Winterborne	Verwood 1							
25%	Burton Gr	Hambleton							
26%	Commons	Chickerell							
27%	Stalbridge								
28%	Moors 2	Ferndown 2	Moors 1						
29%	Blackmore								
30%	Ferndown 1								

Durham

LAB
HOLD



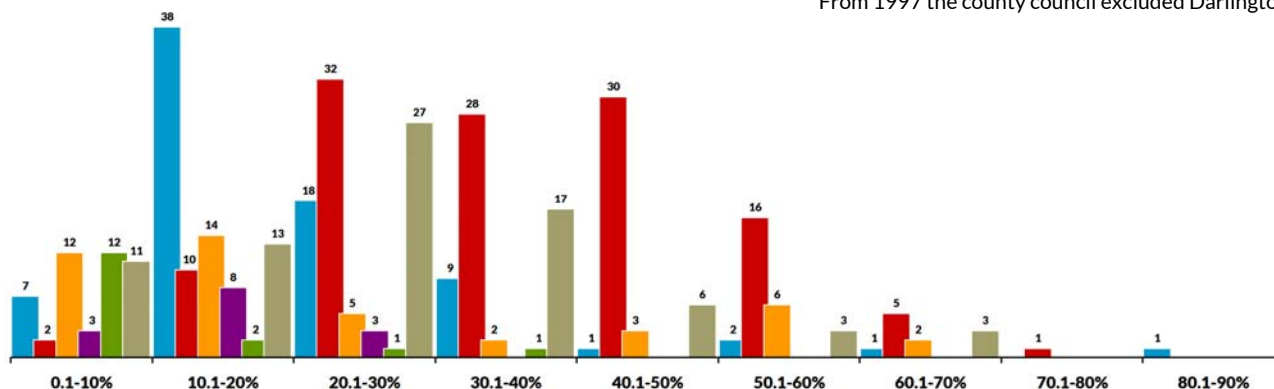
Gains and losses

	Gained	Lost
Conservatives	6 Aycliffe North and Middridge (2 seats) Chester-le-Street East (1 seat) Chester-le-Street South (1 seat) Evenwood (1 seat) Sedgefield (1 seat)	
Labour	2 Burnopfield and Dipton (1 seat) Lanchester (1 seat)	24 Annfield Plain (1 seat) Aycliffe North and Middridge (2 seats) Belmont (2 seats) Chester-le-Street East (1 seat) Chester-le-Street South (2 seats) Coxhoe (1 seat) Crook (1 seat) Esh and Witton Gilbert (2 seats) Evenwood (1 seat) Ferryhill (1 seat) North Lodge (1 seat) Passfield (1 seat) Peterlee West (2 seats) Sedgefield (1 seat) Shotton and South Hetton (1 seat) Spennymoor (2 seats) Tudhoe (2 seats)
Liberal Democrats	5 Belmont (2 seats) Esh and Witton Gilbert (2 seats) North Lodge (1 seat)	
North East Party	3 Passfield (1 seat) Peterlee West (2 seats)	
Independent	10 Annfield Plain (1 seat) Chester-le-Street South (1 seat) Coxhoe (1 seat) Crook (1 seat) Ferryhill (1 seat) Shotton and South Hetton (1 seat) Spennymoor (2 seats) Tudhoe (2 seats)	2 Burnopfield and Dipton (1 seat) Lanchester (1 seat)

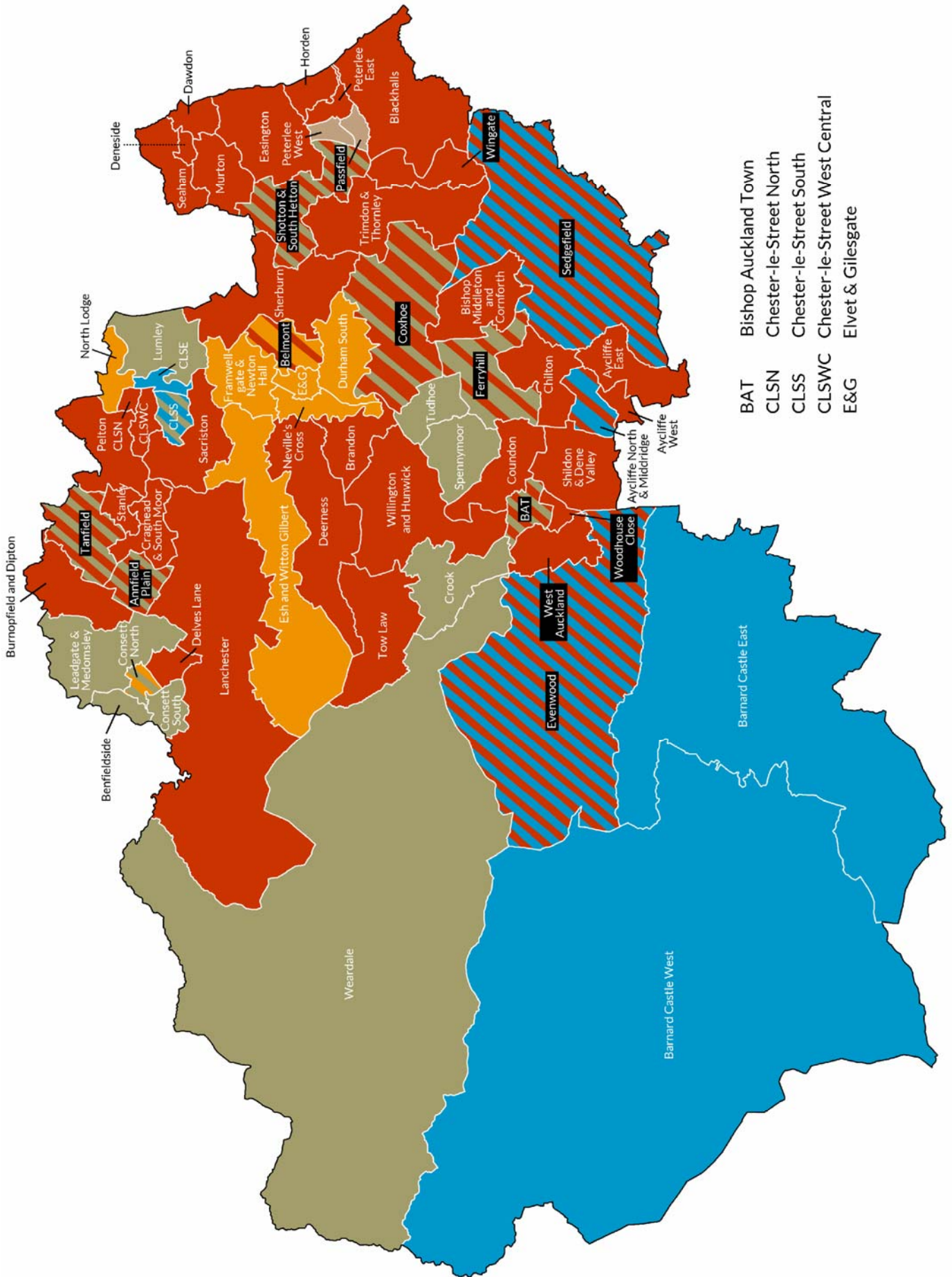
council historic results

	Conservatives		Labour		Liberal Democrats		UKIP		Green		Independents		Others	
	Seats	%votes	Seats	%votes	Seats	%votes	Seats	%votes	Seats	%votes	Seats	%votes	Seats	%votes
17	10	19.9	74	35.8	14	11.4	0	3.1	0	2.6	25	23.5	3	3.6
13	4	8.7	94	45.8	9	9.5	0	6.8	0	1.8	9	14.4	10	13.1
09	10	14.8	67	36.1	27	21.6	0	0.0	0	0.1	12	16.0	10	11.4
05	2	14.7	53	56.7	5	20.4	0	0.0	0	0.0	1	4.5	2	3.7
01	2	17.1	53	61.7	4	14.0	0	0.0	0	0.2	2	7.0	0	0.0
97	2	11.4	53	61.4	2	16.2	0	0.0	0	0.4	3	7.3	1	3.4
93	6	12.2	56	55.0	6	20.7	0	0.0	0	0.2	3	11.8	1	
89	7	15.5	56	56.6	4	13.5	0	0.0	0	1.5	3	8.7	2	4.1
85	5	11.9	50	50.7	7	20.0	0	0.0	0	0.0	10	15.9	0	1.5
81	7	15.2	53	51.9	6	16.6	0	0.0	0	0.0	4	12.3	2	3.9
77	14	24.7	41	44.7	7	19.4	0	0.0	0	0.0	10	10.8	0	0.4
73	2	10.9	56	51.2	7	16.7	0	0.0	0	0.0	7	19.6	0	1.5

From 1997 the county council excluded Darlington

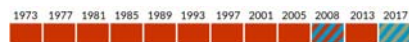


Political map of Durham



Chester-le-Street South

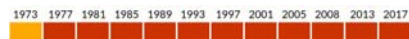
Current constituency: North Durham
Proposed constituency: North Durham & Chester-le-Street



Paul S. Sexton	Ind	789	32.6	
Allan Bainbridge	Con	766	31.6	+ 4.9
*George K. Davidson	Lab	762	31.5	- 21.4
David W. Moist	Ind	751	31.0	
*Katherine H. Henig	Lab	718	29.7	- 17.0
Daniel J.C. Mayne	Con	637	26.3	+ 7.2
Liam R. Scanlon-Brown	LD	233	9.6	+ 0.5
Michael K. Peacock	LD	185	7.6	+ 1.8

Chester-le-Street West Central

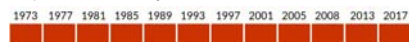
Current constituency: North Durham
Proposed constituency: North Durham & Chester-le-Street



*Simon A. Henig	Lab	854	42.9	- 31.4
*Linda Marshall	Lab	749	37.6	- 33.9
Mark A. Atkinson	Ind	611	30.7	
Ewan C. Marshall	Ind	454	22.8	
Graham R. Thorp	NEP	369	18.5	
Michael J. Gossage	Con	289	14.5	+ 8.3

Chilton

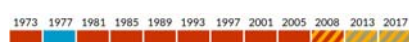
Current constituency: Sedgefield
Proposed constituency: East Durham



*Christine Potts	Lab	622	68.1	+ 2.6
John Sandles	Con	291	31.9	+25.7

Consett North

Current constituency: North West Durham
Proposed constituency: West Durham and Teesdale



*Owen L. Temple	LD	1,089	42.0	+ 7.4
*Alexander Watson	Ind	913	35.2	+ 6.5
Margaret Nealis	LD	570	22.0	+ 3.6
Kevin Earley	Lab	557	21.5	0.0
Benjamin Eckford	Lab	345	13.3	- 5.4
Wendy J. Brown	D Ind	226	8.7	- 6.6
Alan M. Beaty	Con	175	6.7	

Consett South

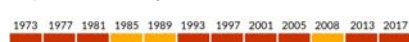
Current constituency: North West Durham
Proposed constituency: West Durham and Teesdale



*Derek Hicks	D Ind	395	50.8	+ 2.8
Jack O. Simons	Lab	267	34.4	- 12.0
Raymond F. Goodson	Con	115	14.8	

Coundon

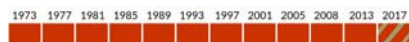
Current constituency: Bishop Auckland
Proposed constituency: West Durham and Teesdale



*Charles E. Kay	Lab	489	60.4	- 0.2
Adam J. Zair	Ind	175	21.6	
Mark A. Watson	Con	146	18.0	+11.7

Coxhoe

Current constituency: City of Durham
Proposed constituency: East Durham



*Janet Blakey		1,325	36.0	
John S. Dunn	Lab	1,220	33.1	- 51.3
Maura C. McKeon	Lab	1,160	31.5	- 48.8
*Maria L. Plews	Lab	1,123	30.5	- 40.5
Anne Murphy	Con	757	20.6	+ 8.4
Andrew Shuttleworth	LD	545	14.8	+ 2.6
Adam J. Walker	LD	322	8.7	+ 0.9

Craghead and South Moor

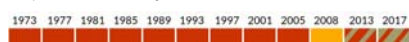
Current constituency: North Durham
Proposed constituency: North Durham & Chester-le-Street



*Mark Davinson	Lab	874	54.2	- 1.9
*Carole A. Hampson	Lab	831	51.5	- 1.4
Katy Smith	D Ind	374	23.2	- 4.3
Kenneth R. Rollings	UKIP	221	13.7	- 4.3
Graeme E. Whitworth	D Ind	205	12.7	
Patrick J.M. Seargeant	Con	190	11.8	
Gregory S.D. Coltman	LD	60	3.7	
Martin Williams	LD	60	3.7	

Crook

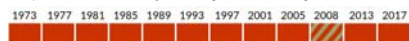
Current constituency: North West Durham
Proposed constituency: West Durham and Teesdale



Anne Reed	Ind	1,239	38.2	
Patricia A. Jopling	Ind	1,022	31.5	
*Andrea J. Hudspith	Lab	913	28.2	- 6.3
*Edward W. Tomlinson	Lab	893	27.5	- 5.6
Daniel B. Cohen	Con	776	23.9	
David English	LD	512	15.8	+ 8.1
*Maureen B. Stanton	Lab	667	20.6	- 10.2

Dawdon

Current constituency: Easington
Proposed constituency: Easington and Houghton



*Kevin J. Shaw	Lab	886	49.5	- 9.7
Leanne Kennedy	Lab	812	45.4	- 7.3
Robert Arthur	SCP	710	39.7	
Kathryn Brace	SCP	520	29.1	
Ben T. Cooper	Con	209	11.7	
Robert J. Reay	Grn	117	6.5	

Deerness

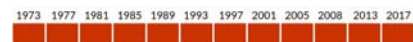
Current constituency: City of Durham/North West Durham
Proposed constituency: City of Durham



*Jean K. Chaplow	Lab	1,533	47.2	- 18.6
*David Bell	Lab	1,502	46.2	- 14.5
Marion Wilson	Lab	1,340	41.2	- 14.2
Jack P. Gilmore	Con	644	19.8	+14.0
John J. Kelley	LD	529	16.3	- 7.4
Janice Wilson	Grn	461	14.2	
Florence D. Simpson	LD	429	13.2	- 0.3
Edwin H. Simpson	LD	426	13.1	- 0.3
Nicholas Kasch	Grn	295	9.1	

Delves Lane

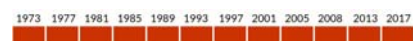
Current constituency: North West Durham
Proposed constituency: West Durham and Teesdale



Malcolm A. Clarke	Lab	798	41.5	- 29.5
*Jane Brown	Lab	776	40.4	- 11.3
George J.R. McKay	D Ind	672	34.9	- 3.8
Wendy F. Smith	Con	464	24.1	

Deneside

Current constituency: Easington
Proposed constituency: Easington and Houghton



*Edward Bell	Lab	777	53.2	- 27.2
*Jennifer A. Bell	Lab	716	49.0	- 27.1
Barry Taylor	SCP	462	31.6	
Katie Murden	SCP	432	29.6	
George E. Jackson	Con	172	11.8	
Aron Gilbraith	NEP	128	8.8	
Terence Duffy	NEP	62	4.2	

Durham South

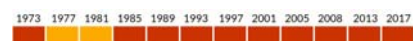
Current constituency: City of Durham
Proposed constituency: City of Durham



*David Stoker	LD	351	46.6	+ 3.3
Andrzej J. Olechnowicz	Lab	225	29.8	- 1.2
Richard M.A.R. Lawrie	Con	178	23.6	- 9.0

Easington

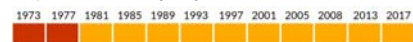
Current constituency: Easington
Proposed constituency: Easington and Houghton



*Angela Surtees	Lab	885	49.6	- 9.2
*David J. Boyes	Lab	835	46.8	- 6.8
Terrence Murray	Ind	392	21.9	- 7.9
Christine S. Holt	Con	303	17.0	
Andrew Watson	NEP	231	12.9	

Elvet and Gilesgate

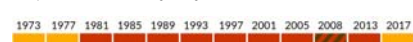
Current constituency: City of Durham
Proposed constituency: City of Durham



*Richard D. Ormerod	LD	923	61.1	+22.9
*David R. Freeman	LD	905	60.0	+24.3
Maureen S.C. Boettcher	Lab	335	22.2	- 8.0
Francis S. Salisbury	Lab	284	18.8	- 8.9
James B. Penston Raja	Grn	149	9.9	- 2.9
Benjamin J. Glaister	Con	141	9.3	- 3.6
Patricia Wynne	Con	133	8.8	- 1.9

Esh and Witton Gilbert

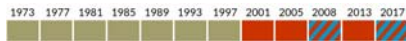
Current constituency: City of Durham/North West Durham
Proposed constituency: City of Durham



Arnold Simpson	LD	1,320	56.7	+12.8
Michael McGaun	LD	1,231	52.9	+10.5
*Barbara Armstrong	Lab	659	28.3	- 15.6
*Joseph Armstrong	Lab	644	27.7	- 14.7
Kathryn Whittaker	Con	402	17.3	+12.2

Evenwood

Current constituency: Bishop Auckland
Proposed constituency: West Durham and Teesdale



*Heather L. Broadbent	Lab	847	47.9	- 3.3
Anthony S. Hugill	Con	775	43.9	+12.8
*Andrew H. Turner	Lab	668	37.8	-
James L. Cosslett	Con	657	37.2	-
Alan J. Breeze	UKIP	293	16.6	-

Ferryhill

Current constituency: Bishop Auckland/Sedgefield
Proposed constituency: East Durham



*Brian F. Avery	Ind	1,127	40.0	-
Joseph Makepeace		834	29.6	-
Peter B. Atkinson	Lab	806	28.6	- 7.9
David Farry	Ind	740	26.2	-
*John Lindsay	Lab	731	25.9	- 6.7
Laura L. Wayman	Ind	731	25.9	-
Carole Atkinson	Lab	722	25.6	- 3.9
Douglas N. Hutley	Con	367	13.0	-

Framwellgate and Newton Hall

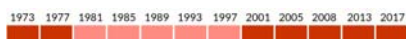
Current constituency: City of Durham
Proposed constituency: City of Durham



*Amanda J. Hopgood	LD	2,491	60.7	+21.0
*Mark A. Wilkes	LD	2,459	59.9	+21.1
*Frances M. Simmons	LD	2,286	55.7	+20.3
David B. Gill	Lab	892	21.7	- 7.0
Anne Bonner	Lab	768	18.7	- 9.1
Joshua L. Morgan	Con	695	16.9	+11.1
Susan Nelson	Lab	687	16.7	- 9.7
Philip J. Heath	Con	658	16.0	+11.9
Elizabeth H.C. Bromley	Grn	271	6.6	+ 2.4
Clare A. Galland	Grn	214	5.2	+ 1.6
Rim Hassen	Grn	212	5.2	+ 1.8

Horden

Current constituency: Easington
Proposed constituency: Easington and Houghton



Ian McLean	Lab	748	41.9	- 38.5
*June Clark	Lab	673	37.7	- 24.3
Mary A. Cartwright	NEP	461	25.8	-
John P. Maddison	Ind	381	21.4	-
David Hawley	NEP	265	14.9	-
Douglas Langan		242	13.6	-
Kathleen J.M. Currie	Con	87	4.9	-

Lanchester

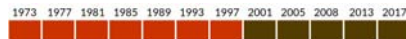
Current constituency: North West Durham
Proposed constituency: West Durham and Teesdale



*Oswald Johnson	Lab	937	40.3	- 7.2
Judith Considine	Lab	652	28.0	- 2.3
*Richard Young	D Ind	642	27.6	- 7.4
John G. Ingham	D Ind	567	24.4	-
Richard L. Coad	Con	522	22.4	+11.4
Keith English	LD	242	10.4	-
David A.S. Lindsay		203	8.7	-
David A. Rolfe	LD	161	6.9	-

Leadgate and Medomsley


Current constituency: North West Durham
Proposed constituency: West Durham and Teesdale



*Watts Stelling	D Ind	1,426	60.8	+ 0.1
*Alan Shield	D Ind	1,275	54.3	+ 5.5
Liam Carr	Lab	732	31.2	- 10.7
Donna M. Summerson	Lab	597	25.4	- 5.0
Gaynor-Anne Taffurelli	Con	331	14.1	+ 5.3

Lumley

Current constituency: North Durham
Proposed constituency: North Durham & Chester-le-Street



*Alan Bell	Ind	1,079	47.7	- 16.7
*Audrey Willis	Ind	824	36.5	- 16.3
Anna M. Lavery	Lab	523	23.1	- 20.7
David Thompson	Ind	510	22.6	-
Lauren Anders	Lab	396	17.5	- 21.5
Graham Fielder	Con	339	15.0	-

Murton

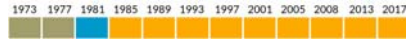
Current constituency: Easington
Proposed constituency: Easington and Houghton



*Alan Napier	Lab	983	47.8	- 31.3
*Joyce Maitland	Lab	836	40.7	- 32.9
Thomas P. Young	Ind	604	29.4	-
Brian Brown	UKIP	370	18.0	- 6.4
Stephen G. Robson	UKIP	320	15.6	- 7.2
Oliver G.W. Lewis	Con	196	9.5	-

Neville's Cross

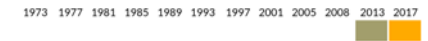
Current constituency: City of Durham
Proposed constituency: City of Durham



Elizabeth A. Brown	LD	1,192	43.8	- 2.2
Elizabeth E. Scott	LD	1,056	38.8	- 6.0
Jonathan Elmer	Grn	948	34.9	+ 8.4
Sarah Thin	Grn	724	26.6	+ 1.1
William P.R. Halford	Con	347	12.8	+ 2.6
Michael D.M. Smith	Con	309	11.4	+ 2.0
Owen C. Edwards	Lab	274	10.1	- 9.3
Maciej T. Matuszewski	Lab	272	10.0	- 8.2
Stephen J. Ashfield	Ind	158	5.8	-

North Lodge

Current constituency: North Durham
Proposed constituency: North Durham & Chester-le-Street



Craig Martin	LD	743	52.3	+29.5
*Peter H. May	Ind	464	32.7	- 14.8
Saul J. Cahill	Lab	110	7.7	- 17.6
John C. Middleton	Con	104	7.3	+ 2.9

Passfield

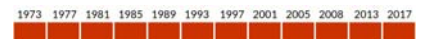
Current constituency: Easington
Proposed constituency: Easington and Houghton



Karen Hawley	NEP	337	34.0	-
*Joan Maslin	Ind	296	29.9	-
Barry S. Wilson	Lab	201	20.3	- 14.6
Isaac J. Duffy	Con	157	15.8	+11.4

Pelton

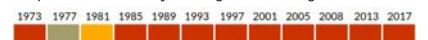
Current constituency: North Durham
Proposed constituency: North Durham & Chester-le-Street



*Alison J. Batey	Lab	1,846	49.1	- 12.0
*Colin Carr	Lab	1,431	38.1	- 19.3
Daniel G. Wood	Lab	1,371	36.5	- 12.7
Michael J. Botterill	Con	1,000	26.6	+11.8
Calum R. Redfern	UKIP	681	18.1	- 11.8
David F. Revett	Grn	530	14.1	-

Peterlee East

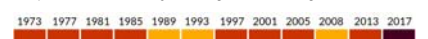
Current constituency: Easington
Proposed constituency: Easington and Houghton



*Audrey E. Laing	Lab	586	47.1	- 15.2
*Henry Bennett	Lab	568	45.6	- 11.3
Lee Cook	NEP	547	43.9	-
Victoria M. Watton	NEP	531	42.7	-
Jonathan E. Bayliss	Con	129	10.4	-

Peterlee West

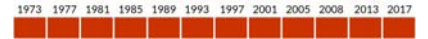
Current constituency: Easington
Proposed constituency: Easington and Houghton



Susan McDonnell	NEP	736	49.6	-
Karon Liddell	NEP	635	42.8	-
*James Alvey	Lab	623	42.0	- 4.0
Lisa A. Alvey	Lab	549	37.0	+ 0.6
Aaron T. Lee	Con	211	14.2	-

Sacrison

Current constituency: North Durham
Proposed constituency: North Durham & Chester-le-Street



*Heather S. Liddle	Lab	1,013	56.9	- 7.0
*Simon J. Wilson	Lab	952	53.5	- 9.9
Graeme Hynds	Con	403	22.6	+15.1
Michael T. Toms	UKIP	394	22.1	- 2.1

Seaham

Current constituency: Easington
Proposed constituency: Easington and Houghton



*Geraldine Bleasdale	Lab	634	39.6	- 14.2
*Susan Morrison	Lab	604	37.7	- 12.7
Graeme N. Hepworth	SCP	471	29.4	
Derick Dixon	Con	468	29.2	+ 9.2
Adam S. Remmer	SCP	438	27.3	
Margaret Reid	Con	402	25.1	+10.1
Helen M. Reay	Grn	94	5.9	

Sedgefield

Current constituency: Sedgefield
Proposed constituency: East Durham



David R. Brown	Con	817	37.3	- 0.1
*John Robinson	Lab	800	36.5	- 14.0
*Rachel Lumsdon	Lab	733	33.4	- 7.2
Melvyn M. Carr	Ind	479	21.9	
Gloria Wills	Ind	301	13.7	
John H. Gasston	Con	293	13.4	- 15.4
Alan Bell	LD	193	8.8	
James A. Seymour	Ind	168	7.7	- 13.6
Timothy M. Illingworth	UKIP	144	6.6	
Christine Moore	Ind	119	5.4	

Sherburn

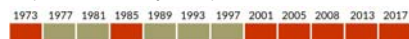
Current constituency: City of Durham
Proposed constituency: City of Durham



*David M. Hall	Lab	1,131	55.8	+ 5.0
*William Kellett	Lab	1,056	52.1	+ 4.7
Raymond W. Taffurelli	Con	523	25.8	+15.8
Ellie J. Hopgood	LD	452	22.3	- 11.0
Andrew N. Tibbs	LD	366	18.1	

Shildon and Dene Valley

Current constituency: Bishop Auckland
Proposed constituency: Bishop Auckland



*Henry Nicholson	Lab	1,172	31.7	- 9.4
*Brian Stephens	Lab	1,129	30.5	- 6.4
Shirley Quinn	Lab	1,023	27.7	- 3.8
James G. Huntington	LD	817	22.1	+ 1.1
Robert Ingledew	Ind	814	22.0	+ 2.3
Leonard E. Cockfield	LD	625	16.9	- 4.9
Mary E. Gilbertson	Con	587	15.9	
JohN D. Brigstock	UKIP	468	12.7	

Shotton and South Hetton

Current constituency: Easington/Sedgefield
Proposed constituency: East Durham



Ivan Cochrane	Ind	808	44.9	+11.6
*Eunice Huntington	Lab	738	41.0	- 2.3
*Alan Liversidge	Lab	695	38.6	- 3.7
Christopher R. Hood	Ind	617	34.3	
Victoria R.S. Lincoln	Con	268	14.9	
Christian E. Round	LD	103	5.7	

Spennymoor

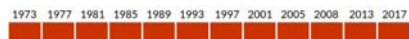
Current constituency: Bishop Auckland
Proposed constituency: Bishop Auckland



*Kevin Thompson	SpInd	1,140	31.7	- 0.7
Geoffrey W. Darkes	SpInd	938	26.1	- 1.3
Elizabeth Maddison	SpInd	894	24.8	
Benjamin M. Ord	LD	824	22.9	- 4.4
*Ian Geldard	Lab	745	20.7	- 9.0
Steven A. Jones	Lab	642	17.8	- 10.7
Peter M. Molloy	Ind	601	16.7	
Rebecca E. Calder	LD	579	16.1	
Kathleen E. Griffiths	Lab	517	14.4	- 12.8
Dean Raynard	LD	517	14.4	
Alan Booth	Con	362	10.1	+ 4.2
Richard Child	Con	332	9.2	
James A. Hargrave	UKIP	258	7.2	
Mark J. Quinn	Grn	130	3.6	

Stanley

Current constituency: North Durham
Proposed constituency: North Durham & Chester-le-Street



*Carl Marshall	Lab	924	56.4	- 8.6
Lyn Boyd	Lab	919	56.1	- 3.5
David Walker	D Ind	496	30.3	+ 4.8
Mary P. Wilkinson	D Ind	437	26.7	
Gary McCallum	Con	250	15.3	

Tanfield

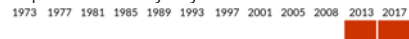
Current constituency: North Durham
Proposed constituency: North Durham & Chester-le-Street



*Joyce Charlton	D Ind	929	45.7	+ 2.6
*Olga Milburn	Lab	839	41.2	- 9.5
Gordon Binney	Lab	800	39.3	- 2.5
Colin Thompson	D Ind	766	37.6	+ 6.2
Kevin Foster	Con	274	13.5	
Julia A. Wright	LD	94	4.6	

Tow Law

Current constituency: North West Durham
Proposed constituency: City of Durham



Richard J. Manchester	Lab	433	46.7	+ 1.7
John Bailey	Ind	300	32.3	
Andrew J. Dixon	Con	195	21.0	

Trimdon and Thornley

Current constituency: City of Durham/Sedgefield
Proposed constituency: East Durham



*Lucy Howells	Lab	1,433	51.1	- 28.5
*Peter Brookes	Lab	1,413	50.4	- 24.4
*Morris Nicholls	Lab	1,392	49.6	- 23.5
Clive Taylor-Sholl	UKIP	582	20.8	- 4.9
Ilsa Graham	Con	546	19.5	
Martin T.B. Jones	LD	295	10.5	
Elizabeth Temple	LD	231	8.2	

Tudhoe

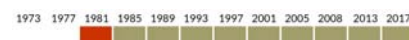
Current constituency: Bishop Auckland
Proposed constituency: Bishop Auckland



Neil H. Grayson	SpInd	802	33.0	+10.4
Alan Gardner	SpInd	775	31.9	+18.7
*Barbara Graham	Lab	654	26.9	- 24.7
William O. McAloon		635	26.1	
*Neil C. Foster	Lab	624	25.7	- 21.7
Linda Raper	Con	367	15.1	+ 9.0

Weardale

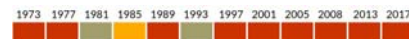
Current constituency: North West Durham
Proposed constituency: West Durham and Teesdale



*John Shuttleworth	Ind	1,899	69.4	+ 9.5
*Mary A. Savory	Ind	1,717	62.7	+ 6.7
Robert J. George	Lab	509	18.6	- 17.3
Peter Gilbertson	Con	495	18.1	- 10.9
Alan C. Myers	Lab	358	13.1	

West Auckland

Current constituency: Bishop Auckland
Proposed constituency: Bishop Auckland



*Robert J. Yorke	Lab	808	46.2	+ 0.5
*Christine Wilson	Lab	759	43.4	+ 3.0
Mark R.I. Roberts	Con	585	33.5	+21.4
Victor Thompson	Con	359	20.5	
Alexander W. Tighe	Ind	254	14.5	
Lee-James Harris	UKIP	239	13.7	

Willington and Hunwick

Current constituency: City of Durham/North West Durham
Proposed constituency: Bishop Auckland



*Fraser P. Tinsley	Lab	1,086	53.6	+ 4.9
*Olwyn E. Gunn	Lab	1,069	52.8	+ 6.1
Helen L. Hannar	Con	629	31.1	+13.2
Samuel J. Richardson	LD	318	15.7	

Wingate

Current constituency: Sedgefield
Proposed constituency: East Durham



*Robert Taylor	Lab	577	73.7	+ 5.9
Great W. Pike	Con	107	13.7	
Stephen J. Miles	NEP	78	10.0	
Cameron S. Lord	LD	21	2.7	

Woodhouse Close

Current constituency: Bishop Auckland
Proposed constituency: Bishop Auckland



*John Lethbridge	Lab	765	55.4	+ 4.0
Tanya Tucker	Lab	594	43.0	- 1.6
Nichola S. Thompson	Con	396	28.7	
Colin Race	UKIP	306	22.1	

Summary of results: Durham

	Year	Elec	%Poll	Con	Lab	LD	UKIP	Grn	Ind	Other
Annfield Plain	2017	5,875	31.4	12.6	44.7				42.7	
	2013	6,120	29.8		46.9		21.4		31.8	
Aycliffe East	2017	6,332	26.0	16.9	33.6		12.4	4.1	33.0	
	2013	6,599	25.8	7.1	47.9				45.0	
Aycliffe North and Middridge	2017	8,044	27.5	33.0	29.4				37.6	
	2013	8,357	21.4	22.2	45.9				31.8	
Aycliffe West	2017	5,509	25.6	15.5	36.9				47.6	
	2013	6,125	23.1	4.9	37.7				57.5	
Barnard Castle East	2017	6,657	37.3	53.2	27.8				19.0	
	2013	6,845	27.6	45.8	29.3		25.0			
Barnard Castle West	2017	6,437	37.8	75.6	24.4					
	2013	6,696	31.4	59.6	18.3			22.2		
Belmont	2017	10,288	37.6	16.8	26.0	28.2		6.8	22.2	
	2013	10,768	34.3	6.9	39.2	28.5		6.8	18.6	
Benfieldside	2017	6,418	35.3	15.2	26.7	9.7			48.5	
	2013	6,383	32.0		36.2	11.5			52.4	
Bishop Auckland Town	2017	5,999	31.9	22.0	28.0			8.2	41.8	
	2013	6,317	26.5	19.3	25.5	17.7			37.6	
Bishop Middleham and Cornforth	2017	2,876	27.1	27.5	45.5				27.1	
	2013	3,144	23.4	17.7	82.3					
Blackhalls	2017	6,716	28.2	23.7	62.0					14.3
	2013	6,741	28.3		55.8				44.2	
Brandon	2017	7,424	29.3	21.2	60.9	17.9				
	2013	7,461	25.2	11.3	68.7	19.9				
Burnopfield and Dipton	2017	6,204	32.6	15.5	33.3			9.7	41.5	
	2013	6,334	30.4		35.0				65.0	
Chester-le-Street East	2017	3,010	40.3	32.5	23.8	3.5	4.9	14.9	20.3	
	2013	3,150	30.8	29.6	32.2		23.8		14.5	
Chester-le-Street North	2017	3,044	41.2	17.7	54.1	6.7			21.5	
	2013	3,229	35.4	13.0	75.0		12.0			
Chester-le-Street South	2017	5,962	42.8	28.9	30.6	8.6			31.8	
	2013	6,191	33.1	22.9	49.8	7.4	19.9			
Chester-le-Street West Central	2017	5,907	31.7	14.5	40.2				26.8	18.5
	2013	6,136	27.2	8.1	72.9		19.1			
Chilton	2017	3,174	29.1	31.9	68.1					
	2013	3,127	31.7	6.2	65.5				28.4	
Consett North	2017	5,903	36.6	6.7	17.4	32.0			43.9	
	2013	6,292	33.7		20.1	26.5	9.5		44.0	
Consett South	2017	3,166	24.6	14.8	34.4				50.8	
	2013	2,892	19.8		46.4				53.6	
Coundon	2017	3,145	25.8	18.0	60.4				21.6	
	2013	3,259	20.2	6.3	60.6				33.2	
Coxhoe	2017	9,561	29.9	20.6	31.7	11.7				
	2013	9,504	26.6	11.5	78.6	9.9				
Craghead and South Moor	2017	5,425	28.8	11.8	52.8	3.7	13.7		18.0	
	2013	6,020	26.3		54.5		18.0		27.5	
Crook	2017	9,141	28.0	23.9	25.4	15.8			34.9	
	2013	9,510	23.8		32.8	6.8		4.8	55.6	
Dawdon	2017	6,147	28.7	11.7	47.4			6.5	34.4	
	2013	6,498	26.6		56.0				44.0	
Deerness	2017	9,220	31.3	19.8	44.9	14.2		14.2		
	2013	9,614	30.8	5.4	60.6	16.9			17.1	
Delves Lane	2017	6,332	26.3	24.1	40.9				34.9	
	2013	6,398	23.9		61.4				38.7	
Deneside	2017	5,505	26.7	11.8	51.1					37.1
	2013	5,893	20.6		78.2				21.8	
Durham South	2017	1,747	43.3	23.6	29.8	46.6				
	2013	2,913	20.6	14.5	31.0	43.3		11.2		
Easington	2017	5,567	26.5	17.0	48.2				21.9	12.9
	2013	5,973	25.4		56.2			14.0	29.8	
Elvet and Gilesgate	2017	4,825	30.4	9.0	20.5	60.6		9.9		
	2013	6,888	21.3	11.8	28.9	37.0	10.1	12.2		

Summary of results: Durham - continued

	Year	Elec	%Poll	Con	Lab	LD	UKIP	Grn	Ind	Other
Esh and Witton Gilbert	2017	6,280	36.9	17.3	28.0	54.8				
	2013	6,443	32.1	4.6	43.2	32.6	19.6			
Evenwood	2017	6,296	29.4	40.5	42.9		16.6			
	2013	6,699	25.0	26.2	44.9		28.9			
Ferryhill	2017	8,093	29.6	13.0	26.7				60.3	
	2013	8,968	26.8		32.9				35.1	32.0
Framwellgate and Newton Hall	2017	10,394	40.4	16.4	19.0	58.8		5.7		
	2013	10,597	36.7	4.9	27.6	38.0	14.4	3.7	11.4	
Horden	2017	5,688	27.3	4.9	39.8				35.0	20.3
	2013	6,419	26.3		71.2				28.8	
Lanchester	2017	5,969	36.9	22.4	34.1	8.7			34.8	
	2013	6,113	33.6	11.0	38.9		15.1		35.0	
Leadgate and Medomsley	2017	6,693	36.3	14.1	28.3				57.6	
	2013	7,066	34.0	8.8	36.2				55.0	
Lumley	2017	5,667	36.3	15.0	20.3				64.7	
	2013	5,906	31.5		41.4				58.6	
Murton	2017	5,892	31.3	9.5	44.2		16.8		29.4	
	2013	6,271	27.8		76.4		23.6			
Neville's Cross	2017	6,634	40.9	12.1	10.1	41.3		34.9	5.8	
	2013	7,718	32.1	9.8	18.8	45.4		26.0		
North Lodge	2017	2,782	51.2	7.3	7.7	52.3			32.7	
	2013	2,920	39.0	4.4	25.3	22.8			47.5	
Passfield	2017	3,500	28.4	15.8	20.3				29.9	34.0
	2013	3,704	26.1		34.9				36.4	28.2
Pelton	2017	10,031	29.4	26.6	41.2		18.1	14.1		
	2013	10,350	25.7	14.2	55.9		29.9			
Peterlee East	2017	5,461	23.3	10.4	46.3					43.3
	2013	5,955	23.3		59.6					40.4
Peterlee West	2017	6,230	24.0	14.2	39.5					46.2
	2013	6,526	21.5	2.4	41.0				21.8	35.0
Sacriston	2017	5,515	30.0	22.6	55.2		22.1			
	2013	5,804	26.0	7.1	63.6	5.7	23.6			
Seaham	2017	5,394	30.1	27.1	38.6			5.9		28.4
	2013	5,652	26.0	17.5	52.1		30.4			
Sedgefield	2017	6,235	28.6	25.3	35.0	8.8	6.6		24.3	
	2013	6,519	35.7	33.1	45.6				21.3	
Sherburn	2017	6,642	29.9	25.8	54.0	20.2				
	2013	6,868	30.7	8.4	49.1	31.8			10.8	
Shildon and Dene Valley	2017	9,471	28.8	15.9	30.0	19.5	12.7		22.0	
	2013	10,303	27.5		36.5	16.5			47.0	
Shotton and South Hetton	2017	6,654	26.7	14.9	39.8	5.7			39.6	
	2013	6,959	24.0		42.8				33.3	23.9
Spennymoor	2017	8,646	36.2	9.6	17.6	17.8	7.2	3.6	44.2	
	2013	8,713	27.6	5.9	28.5	27.3			29.9	8.5
Stanley	2017	6,314	26.5	15.3	56.2				28.5	
	2013	6,814	25.1		62.3		12.2		25.5	
Tanfield	2017	6,566	30.4	13.5	40.2	4.6			41.7	
	2013	6,883	26.7		46.3		16.4		37.3	
Tow Law	2017	3,352	27.8	21.0	46.7				32.3	
	2013	3,546	25.2		45.0				55.0	
Trimdon and Thornley	2017	9,753	25.0	19.5	50.4	9.3	20.8			
	2013	10,386	24.9		75.8		24.2			
Tudhoe	2017	6,436	33.7	15.1	26.5				58.4	
	2013	6,341	32.0	6.1	49.5	5.8	17.9			20.7
Weardale	2017	6,544	45.6	18.1	15.8				66.1	
	2013	6,612	42.7	6.2	35.9				58.0	
West Auckland	2017	6,481	25.2	27.0	44.8		13.7		14.5	
	2013	6,630	21.1	12.1	43.0		20.7		24.2	
Willington and Hunwick	2017	6,834	27.1	31.1	53.2	15.7				
	2013	6,953	24.9	13.1	47.7				39.2	
Wingate	2017	3,009	26.0	13.7	73.7	2.7				10.0
	2013	3,252	24.5		67.8				32.2	
Woodhouse Close	2017	6,229	20.9	28.7	49.2		22.1			
	2013	6,481	19.3		48.0	17.1			34.9	

Councillors' majorities: Durham

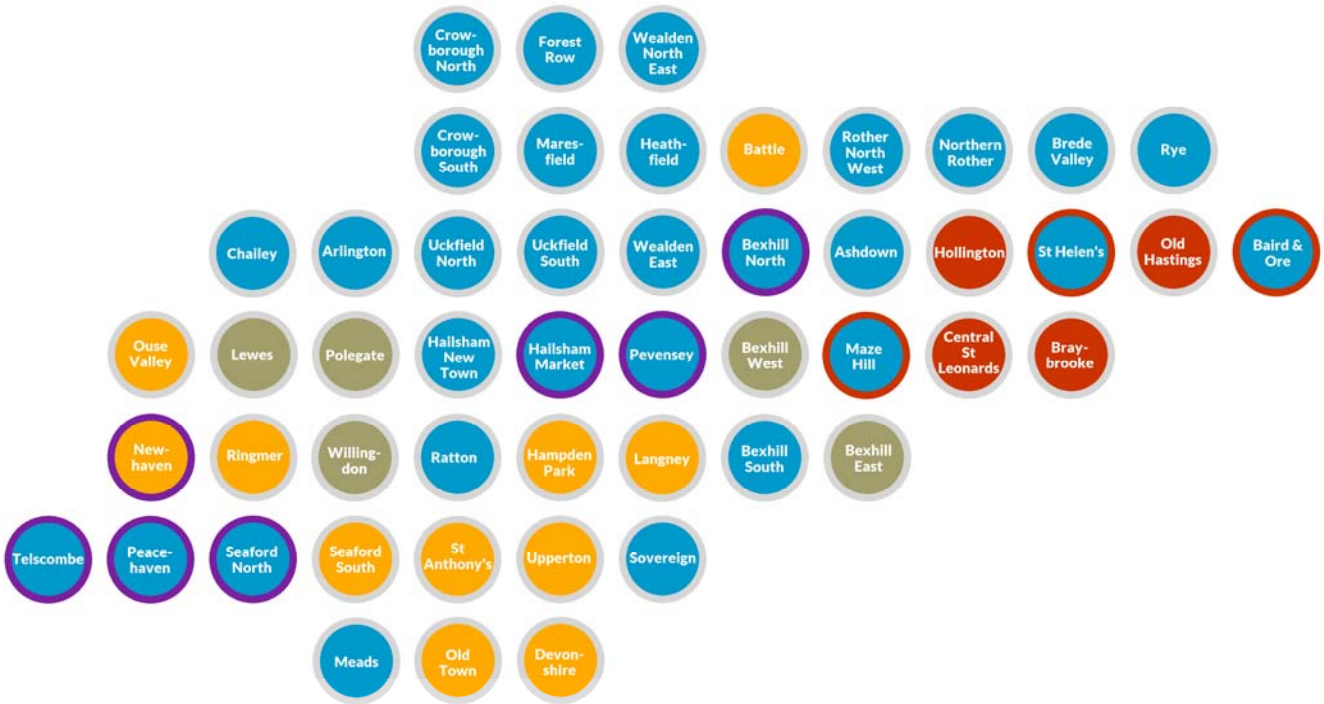
	Councillor	Ward	Maj	%Maj
1.	Allan Bainbridge	Chester-le-St S	4	0.1
2.	Judith Considine	Lanchester	10	0.4
3.	Karon Liddell	Peterlee West	12	0.8
4.	Paul Sexton	Chester-le-St S	27	1.1
5.	Henry Bennett	Peterlee East	21	1.7
6.	Elizabeth Maddison	Spennymoor	70	1.9
7.	Peter Atkinson	Ferryhill	66	2.4
8.	Eunice Huntington	Shotton	121	2.4
9.	Audrey Laing	Peterlee East	39	3.2
10.	Geoffrey Darkes	Spennymoor	114	3.2
11.	Patricia Jopling	Crook	129	3.3
12.	Paul Howell	Aycliffe North	92	3.5
13.	Olga Milburn	Tanfield	73	3.6
14.	Lesley Mavin	Belmont	180	3.6
15.	Joseph Makepeace	Ferryhill	103	3.7
16.	David Brown	Sedgefield	84	3.9
17.	Elizabeth Scott	Neville's Cross	108	3.9
18.	Karen Hawley	Passfield	41	4.1
19.	Joan Nicholson	Annfield Plain	76	4.2
20.	Scott Durham	Aycliffe North	114	4.3
21.	Andrea Huspith	Crook	137	4.3
22.	Alan Gardner	Tudhoe	121	5.0
23.	Jane Brown	Delves Lane	104	5.5
24.	Janet Blakey	Coxhoe	202	5.5
25.	Catherine Hopper	Aycliffe West	82	5.6
26.	Shirley Quinn	Sildon	206	5.6
27.	Leanne Kennedy	Dawdon	102	5.7
28.	Anthony Hugill	Evenwood	107	6.1
29.	Neil Grayson	Tudhoe	148	6.1
30.	Eric Mavin	Belmont	312	6.2
31.	Ivan Cochrane	Shotton	113	6.3
32.	Joyce Charlton	Tanfield	129	6.4
33.	Malcolm Clarke	Delves Lane	126	6.6
34.	Linda Marshall	Chester-le-St W	138	6.9
35.	Katie Corrigan	Belmont	348	7.0
36.	Joy Allen	Bishop Auck Tn	142	7.1
37.	Susan McDonnell	Peterlee West	113	7.6
38.	Pauline Crathorne	Bshp Middleham	139	8.0
39.	Jeanette Stephenson	Annfield Plain	146	8.1
40.	Joanne Carr	Burnopfield	190	8.2
41.	Susan Morrison	Seaham	133	8.3
42.	Sarah Iveson	Aycliffe East	172	8.4
43.	Brian Stephens	Sildon	312	8.4
44.	Beatrice Bainbridge	Chester-le-St E	105	8.7
45.	Kevin Thompson	Spennymoor	316	8.8
46.	Elizabeth Brown	Neville's Cross	244	8.9
47.	Edward Adam	Aycliffe West	133	9.0
48.	Henry Nicholson	Sildon	355	9.6
49.	Samuel Zair	Bishop Auck Tn	194	9.7
50.	Kevin Shaw	Dawdon	176	9.8
51.	Christine Wilson	West Auckland	174	9.9
52.	Daniel Wood	Pelton	371	9.9
53.	Heather Broadbent	Evenwood	190	10.1
54.	Geraldine Bleasdale	Seaham	163	10.2
55.	James Atkinson	Aycliffe East	209	10.2
56.	Anne Reed	Crook	346	10.7
57.	Maura McKeon	Coxhoe	403	10.9
58.	John Clare	Aycliffe North	290	11.2
59.	Joyce Maitland	Murton	232	11.3
60.	Colin Carr	Pelton	431	11.5
61.	June Clark	Horden	212	11.9
62.	Simon Henig	Chester-le-St W	243	12.2
63.	John Dunn	Coxhoe	463	12.5

64.	Robert Yorke	West Auckland	223	12.7
65.	Oswald Johnson	Lanchester	295	12.7
66.	Alexander Watson	Consett North	343	13.2
67.	Richard Manchester	Tow Law	133	13.4
68.	Audrey Willis	Lumley	301	13.4
69.	Brian Avery	Ferryhill	396	14.1
70.	Tanya Tucker	Woodhouse Cl	198	14.3
71.	Ivan Jewell	Burnopfield	336	14.5
72.	John Robinson	Sedgefield	321	14.6
73.	Ian McLean	Horden	287	16.1
74.	Derek Hicks	Consett South	128	16.4
75.	David Stoker	Durham South	126	16.8
76.	Peter Oliver	Benfieldside	391	17.4
77.	Jennifer Bell	Deneside	254	18.2
78.	Alan Napier	Murton	379	18.4
79.	Craig Martin	North Lodge	279	19.6
80.	Owen Temple	Consett North	532	20.5
81.	George Richardson	Barnard Castle E	540	21.4
82.	Marion Wilson	Deerness	696	21.4
83.	Olwyn Gunn	Willington	440	21.7
84.	Fraser Tinsley	Willington	457	22.5
85.	Alison Batey	Pelton	846	22.5
86.	Edward Bell	Deneside	315	22.6
87.	Alan Shields	Leadgate	543	23.1
88.	Stephen Robinson	Benfieldside	529	23.5
89.	Alan Bell	Lumley	556	24.6
90.	Michael McGann	Esh	572	24.6
91.	David Boyes	Easington	443	24.9
92.	James Rowlandson	Barnard Castle E	637	25.3
93.	Lyn Boyd	Stanley	423	25.8
94.	Carl Marshall	Stanley	428	26.1
95.	William Kellett	Sherburn	533	26.3
96.	David Bell	Deerness	858	26.4
97.	John Lethbridge	Woodhouse Cl	369	26.7
98.	Jean Chaplow	Deeness	889	27.4
99.	Angela Surtees	Easington	493	27.7
100.	Carole Hampson	Craghead	457	28.3
101.	Arnold Simpson	Esh	661	28.4
102.	Morris Nicholls	Trimdon	810	28.8
103.	Watts Stelling	Leadgate	694	29.6
104.	Peter Brookes	Trimdon	831	29.6
105.	David Hall	Sherburn	608	30.0
106.	Lucy Hovvels	Trimdon	851	30.3
107.	Mark Davinson	Craghead	500	31.0
108.	Simon Wilson	Sacriston	549	31.9
109.	Tracie Smith	Chester-le-St N	408	32.6
110.	Frances Simmons	Framwellgate	1,394	34.0
111.	Heather Liddle	Sacriston	610	34.3
112.	Lynn Pounder	Blackhalls	629	36.1
113.	Christine Potts	Chilton	331	36.2
114.	David Freeman	Elvet Gilesgate	570	37.8
115.	Mark Wilkes	Framwellgate	1,567	38.2
116.	Charles Kay	Coundon	388	38.8
117.	Richard Ormerod	Elvet Gilesgate	588	38.9
118.	Amanda Hopgood	Framwellgate	1,599	39.0
119.	John Turnbull	Brandon	867	39.5
120.	Paul Taylor	Brandon	875	39.9
121.	Robert Crute	Blackhalls	703	40.4
122.	Edward Henderson	Barnard Cas W	960	42.6
123.	Mary Savory	Weardale	1,208	44.1
124.	John Shuttleworth	Weardale	1,390	50.8
125.	Richard Bell	Barnard Cas W	1,221	54.1
126.	Robert Taylor	Wingate	470	60.0

East Sussex

CON
GAIN

Boundary changes



Notional gains and losses

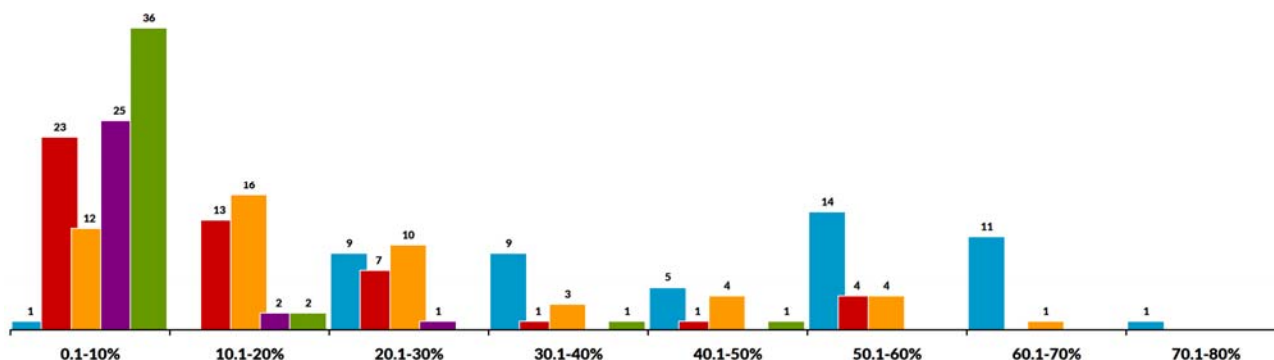
	Gained	Lost
Conservatives	9 Baird and Ore Bexhill North Hailsham New Town Maze Hill and West St Leonards Peacehaven Pevensey and Stone Cross St Helen's and Silverhill Seaford North Telscombe	
Labour		3 Baird and Ore Maze Hill and West St Leonards St Helen's and Silverhill
Liberal Democrats	1 Newhaven and Bishopstone	
UKIP		7 Bexhill North Hailsham New Town Newhaven and Bishopstone Peacehaven Pevensey and Stone Cross Seaford North Telscombe

council historic results

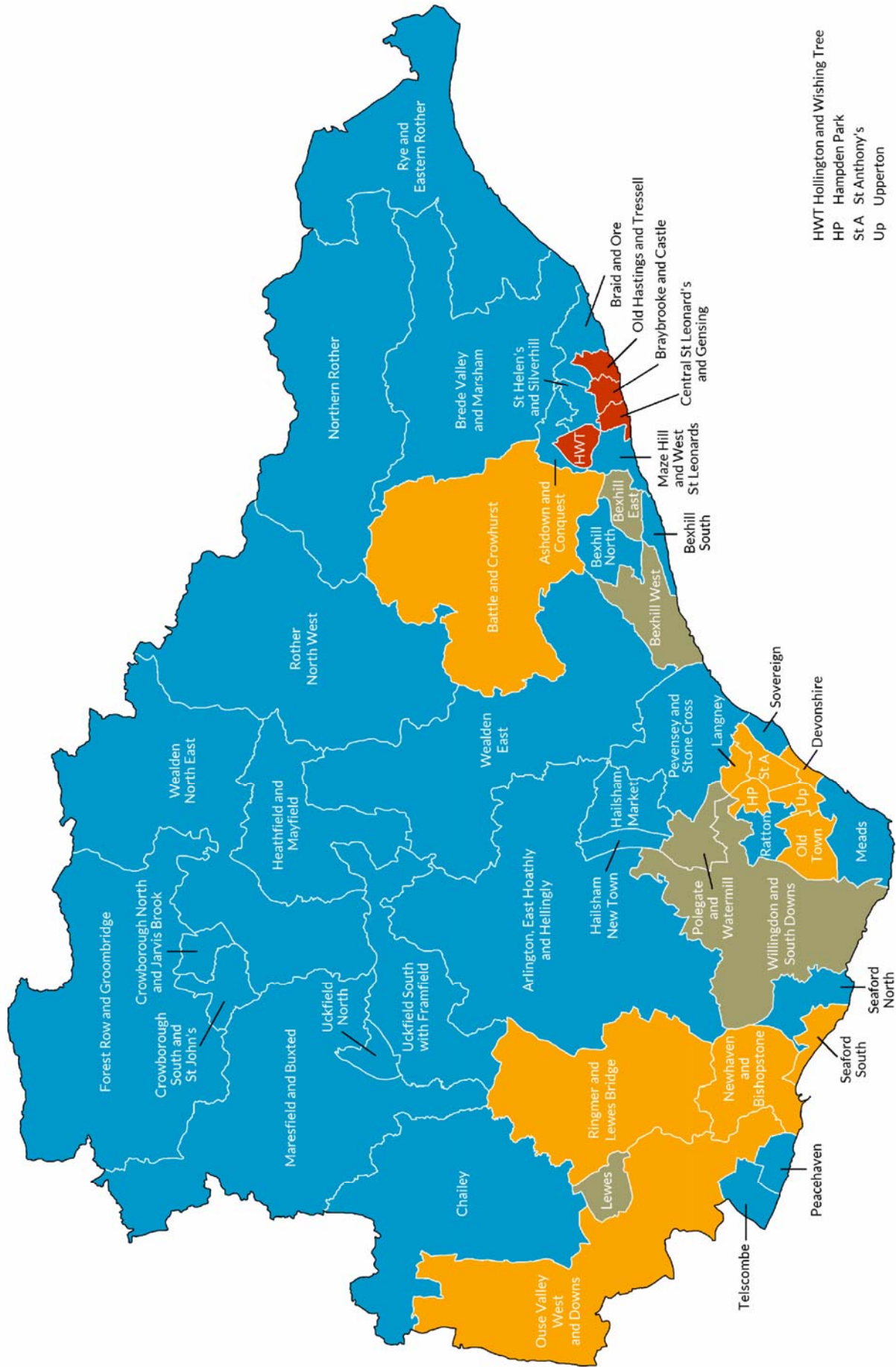
	Conservatives		Labour		Liberal Democrats		UKIP		Green		Independents		Others	
	Seats	%votes	Seats	%votes	Seats	%votes	Seats	%votes	Seats	%votes	Seats	%votes	Seats	%votes
17	30	45.7	4	15.6	11	22.9	0	3.7	0	5.7	5	6.4	0	0.0
13	20	31.4	7	14.7	10	16.3	7	26.0	0	3.4	5	7.9	0	0.3
09	29	40.8	4	8.4	13	30.7	0	7.5	0	5.5	3	5.5	0	1.6
05	29	41.8	5	15.9	14	35.4	0	0.0	0	3.9	1	2.2	0	0.8
01	24	43.0	7	20.6	13	34.9	0	0.0	0	1.3	0	0.0	0	0.3
97	21	39.6	7	18.1	16	40.0	0	0.0	0	1.3	0	0.2	0	0.8
93	22	38.0	18	22.0	30	37.8	0	0.0	0	1.7	0	0.0	0	0.6
89	38	46.4	17	21.2	15	26.5	0	0.0	0	4.3	0	0.2	0	0.3
85	35	42.2	14	22.0	21	33.5	0	0.0	0	0.0	0	0.6	0	1.7
81	53	47.2	14	23.2	15	25.5	0	0.0	0	0.2	1	1.2	1	2.7
77	74	63.5	5	19.4	2	12.6	0	0.0	0	0.2	1	1.0	2	3.3
73	49	47.3	19	31.9	9	13.6	0	0.0	0	0.0	7	4.0	0	3.2

Results by district council

		seats		%		seats		%		seats		%		seats		%	
		seats	%	seats	%	seats	%	seats	%	seats	%	seats	%	seats	%		
Eastbourne	2017	3	40.3	0	8.6	6	44.0	0	3.5	0	0.0	0	0.0	0	3.6		
	2013	3	28.4	0	9.7	6	34.2	0	26.1	0	0.2	0	0.0	0	1.5		
Hastings	2017	4	40.2	4	45.3	0	7.9	0	0.4	0	0.5	0	0.0	0	5.6		
	2013	1	25.2	7	42.6	0	4.3	0	22.9	0	0.0	0	0.0	0	5.1		
Lewes	2017	4	38.6	0	12.1	4	28.8	0	4.1	1	8.1	0	0.0	0	8.2		
	2013	1	26.7	0	10.4	3	17.9	4	26.6	1	11.7	0	0.0	0	6.7		
Rother	2017	6	49.2	0	14.8	1	17.1	0	5.9	2	12.2	0	0.0	0	0.7		
	2013	5	33.0	0	12.3	1	13.8	1	27.6	2	12.6	0	0.0	0	0.7		
Wealden	2017	13	54.9	0	8.3	0	16.1	0	3.6	2	8.5	0	0.0	0	8.5		
	2013	10	38.8	0	8.8	0	11.4	2	27.1	2	10.8	0	0.0	0	3.1		



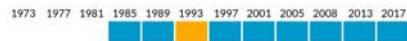
Political map of East Sussex



- HWT Hollington and Wishing Tree
- HP Hampden Park
- St A St Anthony's
- Up Upperton

Arlington, East Hoathly and Hellingly

Current constituency: Lewes/Wealden
Proposed constituency: High Weald/Lewes and Uckfield



*Nicholas J. Bennett	Con	1,706	59.2	+20.4
Chris Bowers	LD	568	19.7	+ 2.9
Kay G. Syrad	Grn	217	7.5	
Anthony J. Fielding	Lab	199	6.9	- 3.1
Chris Magness	UKIP	192	6.7	-27.8

The Wealden district wards of Arlington; Chiddingly, East Hoathly & Waldron; and Hellingly

Ashdown and Conquest

Current constituency: Hastings and Rye
Proposed constituency: Hastings and Rye

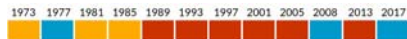


*Peter Pragnell	Con	1,599	62.0	+22.0
Eileen Masters	Lab	720	27.9	+ 4.6
Robert J. Wakeford	LD	190	7.4	+ 2.6
Gabriel R. Carlyle	Grn	71	2.8	

The Hastings district wards of Ashdown; and Conquest

Baird and Ore

Current constituency: Hastings and Rye
Proposed constituency: Hastings and Rye

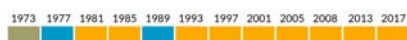


Laurie Loe	Con	1,182	47.2	+17.1
Kim Forward	Lab	1,111	44.4	+ 5.2
Katy Hunter-Burbridge	LD	112	4.5	+ 1.4
Judy Scott	Grn	97	3.9	+ 0.4

The Hastings district wards of Baird; and Ore

Battle and Crowhurst

Current constituency: Bexhill and Battle
Proposed constituency: Bexhill and Battle/High Weald



*Kathryn M. Field	LD	1,465	48.3	+ 5.0
Alastair Douglas	Con	1,080	35.6	+11.8
Antonia M. Berelson	Lab	357	11.8	+ 2.1
Michael S. Phillips	UKIP	132	4.4	-18.8

The Rother district wards of Catsfield & Crowhurst; South Battle & Telham; and part of North Battle, Netherfield & Whatlington

Bexhill East

Current constituency: Bexhill and Battle
Proposed constituency: Bexhill and Battle

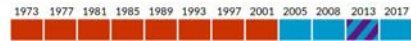


*Charles A. Clark	Ind	919	35.3	+ 0.2
Gillian Johnson	Con	801	30.8	+11.9
Roger F. McCarthy	Lab	362	13.9	+ 3.0
Diane M. Smith	LD	306	11.8	+ 1.4
Geoffrey B. Bastin	UKIP	216	8.3	-16.5

The Rother district wards of Bexhill Old Town & Worsham; Bexhill Pebsham & St Michael's; and part of Bexhill St Stephen's

Bexhill North

Current constituency: Bexhill and Battle
Proposed constituency: Bexhill and Battle

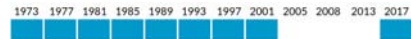


Michael Ensor	Con	1,275	44.8	+ 13.0
Andy Batsford	Lab	798	28.0	+ 8.8
Helen R. Bridger	Ind	382	13.4	
Trevor N.R. Clements	UKIP	245	8.6	-22.0
Graham E. Martin-Royle	LD	146	5.1	- 4.2

The Rother district wards of Bexhill Sidley; and parts of Bexhill Kewhurst; and Bexhill St Stephen's (comparable 2013 ward: Bexhill King Offa)

Bexhill South

Current constituency: Bexhill and Battle
Proposed constituency: Bexhill and Battle

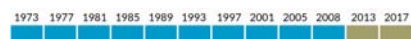


Simon Elford	Con	1,952	58.5	
Richard D. Sage	Lab	741	22.2	
Vivienne B. Bond	LD	459	13.8	
Sheila P. Allen-Rodgers	UKIP	186	5.6	

The Rother district wards of Bexhill Central; Bexhill Sackville; and part of Bexhill Collington

Bexhill West

Current constituency: Bexhill and Battle
Proposed constituency: Bexhill and Battle



*Stuart H. Earl	Ind	2,056	50.4	- 5.6
Martin Kenward	Con	1,356	33.3	+ 7.3
Samuel J. Coleman	Lab	290	7.1	+ 1.7
Joel P. Kemp	LD	227	5.6	+ 2.6
Alf Lovell	UKIP	148	3.6	-19.4

The Rother district wards of Bexhill St Mark's; and parts of Bexhill Collington; and Bexhill Kewhurst

Braybrooke and Castle

Current constituency: Hastings and Rye
Proposed constituency: Hastings and Rye



*Godfrey Daniel	Lab	1,848	58.6	+ 2.6
Rob Cooke	Con	684	21.7	+ 8.5
Xan Brooker	LD	371	11.8	+ 7.3
Andrea H. Needham	Grn	252	8.0	- 2.2

The Hastings district wards of Braybrooke; and Castle

Brede Valley and Marsham

Current constituency: Bexhill and Battle/Hastings and Rye
Proposed constituency: Bexhill and Battle/Hastings and Rye



*Carl R. Maynard	Con	2,016	67.0	+22.4
Andy Ives	Lab	414	13.7	- 5.1
Ian C. Stone	LD	408	13.6	+ 8.3
Lynne J. Hehir	UKIP	173	5.7	-25.6

The Rother district wards of Brede & Udimore; and parts of Sedlescombe & Westfield; and Southern Rother

Central St Leonards and Gensing

Current constituency: Hastings and Rye
Proposed constituency: Hastings and Rye

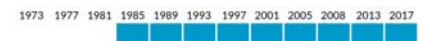


*Trevor E. Webb	Lab	1,520	53.7	+ 6.5
Graeme Williams	Con	784	27.7	+11.6
Paul R. Homer	Grn	280	9.9	- 0.6
Tony Seymour	LD	247	8.7	+ 3.5

The Hastings district wards of Central St Leonards; and Gensing

Chailey

Current constituency: Lewes
Proposed constituency: Lewes and Uckfield

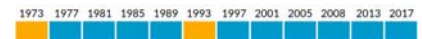


*Jim Sheppard	Con	1,957	60.2	+14.4
Peter F. Gardiner	LD	784	24.1	+ 1.1
Nicholas G. Belcher	Lab	311	9.6	+ 3.4
Holly Atkins	Grn	200	6.2	- 0.1

The Lewes district wards of Chailey, Barcombe & Hamsey; Newick; Wivelsfield; and part of Plumpton, Streat, East Chillington & St John

Crowborough North and Jarvis Brook

Current constituency: Wealden
Proposed constituency: High Weald

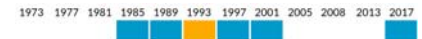


*Richard Stogdon	Con	1,846	65.9	+30.1
Karen J. Shaw	LD	439	15.7	+ 9.2
Sara R. Newman	Lab	292	10.4	+ 1.4
Colin G. Stocks	Grn	225	8.0	+ 1.8

The Wealden district wards of Crowborough Central; Crowborough Jarvis Brook; and Crowborough North

Crowborough South and St John's

Current constituency: Wealden
Proposed constituency: High Weald

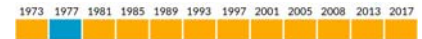


*Sylvia M. Tidy	Con	1,774	69.0	
Adrian J. Morris	LD	441	17.1	
Brendan Clegg	Lab	198	7.7	
Gabrielle A. Symonds	Grn	159	6.2	

The Wealden district wards of Crowborough St John's; Crowborough South East; and Crowborough South West

Devonshire

Current constituency: Eastbourne
Proposed constituency: Eastbourne

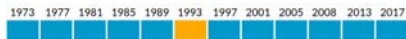


*Steve Wallis	LD	1,424	49.2	+ 9.9
Robert A. Whippy	Con	657	22.7	+ 8.5
Paul A. Howard	Lab	463	16.0	- 0.4
Rachel Large	UKIP	232	8.0	-20.1
Linda J. Wintle	Grn	117	4.0	

The Eastbourne district ward of Devonshire

Forest Row and Groombridge

Current constituency: Wealden
Proposed constituency: High Weald/Lewes and Uckfield

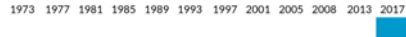


*Francis W.J. Whetstone	Con	1,468	45.8	- 3.0
Keith D. Obbard	Grn	1,406	43.9	+28.2
Tessa C. Younger	LD	331	10.3	+ 0.5

The Wealden district wards of Forest Row; Hartfield; and Withyham

Hailsham Market

Current constituency: Wealden
Proposed constituency: Bexhill and Battle




Bob Bowdler	Con	943	40.9	
Alexa C. Clarke	LD	609	26.4	
Louise E.H. Orbell	Lab	401	17.4	
*Laurence V. Keeley	UKIP	353	15.3	

The Wealden district wards of Hailsham Central; Hailsham East; and Hailsham North

Hailsham New Town

Current constituency: Wealden
Proposed constituency: Bexhill and Battle

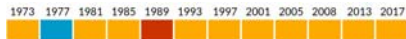


Gerard I. Fox	Con	1,283	52.4	+12.7
Gavin M. Blake-Coggins	LD	634	25.9	+11.8
Mark C. Osborn	Lab	364	14.9	+ 0.9
Charlotte Still	Grn	166	6.8	

The Wealden district wards of Hailsham North West; Hailsham South; and Hailsham West

Hampden Park

Current constituency: Eastbourne
Proposed constituency: Eastbourne

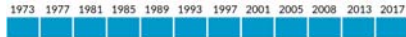


Colin R. Swansborough	LD	1,339	55.0	+15.2
Mozmil Hussain	Con	632	26.0	+ 6.8
Dave Poole	Lab	345	14.2	+ 1.4
Ivor N. Huetling	Grn	119	4.9	

The Eastbourne district ward of Hampden Park

Heathfield and Mayfield

Current constituency: Bexhill and Battle/Wealden
Proposed constituency: Bexhill and Battle/High Weald

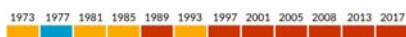


*Rupert A.J. Simmons	Con	2,217	70.6	+20.9
Fraser Kerr	LD	374	11.9	+ 3.7
David W. Newman	Lab	347	11.1	+ 0.6
Clare E.J. Whistler	Grn	202	6.4	

The Wealden district wards of Hailsham North West; Hailsham South; and Hailsham West

Hollington and Wishing Tree

Current constituency: Hastings and Rye
Proposed constituency: Hastings and Rye

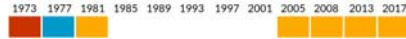


*Phil Scott	Lab	1,287	56.1	+ 2.9
John Rankin	Con	795	34.7	+19.9
Stephen Milton	LD	108	4.7	+ 0.1
Arkady R. Johns	Grn	103	4.5	

The Hastings district wards of Hollington; and Wishing Tree

Langney

Current constituency: Eastbourne
Proposed constituency: Eastbourne




*Alan Shuttleworth	LD	1,646	64.4	+15.8
Christopher J. Whippy	Con	561	22.0	+ 8.7
Ian C. Garbutt	UKIP	160	6.3	-18.5
Lee Comfort	Lab	144	5.6	- 7.7
Rosana S.C. Jimenez	Grn	44	1.7	

The Eastbourne district ward of Langney

Lewes

Current constituency: Lewes
Proposed constituency: Lewes and Uckfield




*Ruth O'Keeffe	Ind	2,370	55.3	+ 4.2
Oliver J. Henman	LD	757	17.7	+10.1
Emily J. Clarke	Lab	568	13.3	+ 4.8
Tony Rowell	Grn	307	7.2	- 7.6
Jane Slater	Con	263	6.1	+ 2.3
Howard Pilott	Soc	19	0.4	

The Lewes district wards of Lewes Priory; and part of Lewes Castle

Maresfield and Buxted

Current constituency: Wealden
Proposed constituency: Lewes and Uckfield

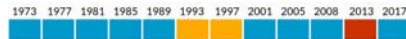


*Roy Galley	Con	2,381	69.6	+18.2
James L. Edwards	LD	453	13.2	+ 2.5
Ian M. Tysh	Grn	310	9.1	
Gareth T. Looker	Lab	278	8.1	- 0.4

The Wealden district wards of Buxted; Danehill & Fletching; and Maresfield

Maze Hill and West St Leonards

Current constituency: Hastings and Rye
Proposed constituency: Hastings and Rye

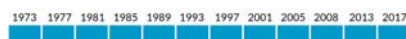


Matthew Beaver	Con	1,391	51.7	+18.8
Steve Thorpe	Lab	807	30.0	- 5.6
Eve Montgomery	LD	285	10.6	+ 6.5
Diane Granger	Ind	112	4.2	
Thaddeus J. Skews	Grn	94	3.5	- 1.9

The Hastings district wards of Maze Hill; and West St Leonards

Meads

Current constituency: Eastbourne
Proposed constituency: Eastbourne

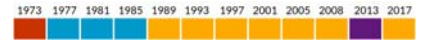


*Barry E. Taylor	Con	2,213	59.6	+18.6
Robin H. Maxted	LD	918	24.7	+ 8.1
Jean Couture	Lab	236	6.4	- 2.7
Sally M. Boys	Grn	187	5.0	- 0.5
Christopher J. Holloway	UKIP	157	4.2	-23.6

The Eastbourne district ward of Meads

Newhaven and Bishopstone

Current constituency: Lewes
Proposed constituency: Brighton East and Newhaven/Lewes and Uckfield

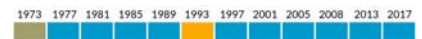


Darren P. Grover	LD	1,239	39.1	+21.1
*Peter Charlton	Con	1,194	37.6	+15.1
Andrew J. Bryant	Lab	319	10.1	+ 3.8
*Ian Buchanan	UKIP	227	7.2	-24.4
Mark Bullock	Grn	101	3.2	- 1.9
Laurence A. Pulling	Ind	92	2.9	

The Lewes district wards of Newhaven North; Newhaven South; and parts of Ouse Valley & Ringmer; and Seaford West (comparable 2013 ward: Ouse Valley East)

Northern Rother

Current constituency: Bexhill and Battle
Proposed constituency: High Weald

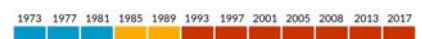


*Angharad E. Davies	Con	1,719	58.9	+16.2
Sue Prochak	LD	782	26.8	- 1.8
Larry Hyett	Lab	241	8.3	
Edward G.D. Tuddenham	UKIP	177	6.1	-22.7

The Rother district wards of Northern Rother; Robertsbridge; and part of Eastern Rother

Old Hastings and Tressell

Current constituency: Hastings and Rye
Proposed constituency: Hastings and Rye

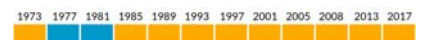


*Tania Charman	Lab	1,414	54.4	+ 5.2
Claire Hamill	Con	740	28.5	+12.9
Julia J. Hilton	Grn	284	10.9	+ 2.6
John Faulkner	LD	163	6.3	+ 1.9

The Hastings district wards of Old Hastings; and Tressell

Old Town

Current constituency: Eastbourne
Proposed constituency: Eastbourne



*John J. Ungar	LD	2,074	55.7	+12.8
Vivienne De Havilland-				
Geraghty	Con	1,123	30.2	- 0.8
Jake Lambert	Lab	342	9.2	+ 1.1
Alex Hough	Grn	184	4.9	

The Eastbourne district ward of Old Town

Ouse Valley West and Downs

Current constituency: Lewes
Proposed constituency: Lewes and Uckfield

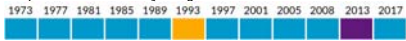


Sarah J. Osborne	LD	1,722	51.8	+20.5
Roy Burman	Con	1,253	37.7	+16.1
Jerry Gould	Lab	205	6.2	- 6.5
Anthony Shuster	Grn	144	4.3	- 1.3

The Lewes district wards of Ditchling & Westmeston; Kingston; and part of Plumpton, Streat, East Chillington & St John (comparable 2013 ward: Ouse Valley East)

Peacehaven

Current constituency: Brighton Kemptown
Proposed constituency: Brighton East and Newhaven

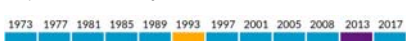


Nigel Enever	Con	1,446	54.1	+16.0
Ciarron Clarkson	Lab	720	27.0	+ 7.2
*Phil Howson	UKIP	310	11.6	- 28.0
Lee St Clair	LD	118	4.4	
Lesley Orr	Grn	77	2.9	- 0.8

The Lewes district wards of Peacehaven East; Peacehaven West; and part of Peacehaven North

Pevensey and Stone Cross

Current constituency: Bexhill and Battle
Proposed constituency: Bexhill and Battle



Tom Liddiard	Con	1,161	47.2	+ 7.5
*Mike Pursglove	UKIP	431	17.5	- 26.4
Daniel D. Brookbank	Ind	366	14.9	
Wendy A. Dash	LD	272	11.1	+ 5.6
Tim Macpherson	Lab	169	6.9	- 4.0
Iona J. Rowan	Grn	59	2.4	

The Wealden district wards of Pevensey Bay; Stone Cross; and part of Herstmonceux & Pevensey Levels

Polegate and Watermill

Current constituency: Lewes
Proposed constituency: Lewes and Uckfield



*Daniel D.Y. Shing	Ind D	1,810	52.9	- 0.1
David R. Watts	Con	1,017	29.7	+10.7
Steve Murphy	LD	225	6.6	- 3.7
Bernie Goodwin	UKIP	175	5.1	- 13.0
Alex Mthobi	Lab	135	3.9	- 0.1
Peter J. Wright	Grn	62	1.8	- 2.2

The Wealden district wards of Polegate Central; Polegate North; and Polegate South & Watermill

Ratton

Current constituency: Eastbourne
Proposed constituency: Eastbourne

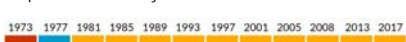


*Colin S. Belsey	Con	2,054	62.6	+21.9
Marcus J. Von Thiele	LD	697	21.2	+ 2.6
John N. Lambert	Lab	256	7.8	+ 0.4
Rex Kusters	UKIP	181	5.5	- 23.8
Pippa Oliphant	Grn	95	2.9	- 1.1

The Eastbourne district ward of Ratton

Ringmer and Lewes Bridge

Current constituency: Lewes
Proposed constituency: Lewes and Uckfield




Philip J. Daniel	LD	1,492	33.0	+ 0.7
Johnny Denis	Grn	1,385	30.6	+21.9
Paul Gander	Con	1,116	24.7	+ 4.0
Belinda Chapman	Lab	412	9.1	- 0.4
Tony Best	UKIP	121	2.7	- 14.1

The Lewes district wards of Lewes Bridge; and parts of Lewes Castle; and Ouse Valley & Ringmer

Rother North West

Current constituency: Bexhill and Battle
Proposed constituency: High Weald



*John Barnes	Con	1,686	62.0	+15.0
Mary E. Varrall	LD	623	22.9	+11.1
Sara M. Watson	Lab	254	9.3	+ 2.6
Edward J. Smith	UKIP	157	5.8	- 21.7

The Rother district wards of Burwash & The Weald; Hurst Green & Ticehurst; and part of Catsfield & Crowhurst

Rye and Eastern Rother

Current constituency: Hastings and Rye
Proposed constituency: Hastings & Rye

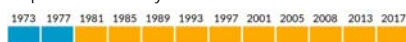


*Keith J. Glazier	Con	1,697	55.5	+19.4
Nigel Jennings	Lab	641	21.0	- 2.7
Derek W. Greenup	LD	318	10.4	+ 4.0
Alison Phillips	UKIP	204	6.7	- 26.5
Adam J.W. Smith	Grn	197	6.4	

The Rother district wards of Rye & Winchelsea; and part of Eastern Rother

St Anthony's

Current constituency: Eastbourne
Proposed constituency: Eastbourne



*David O. Tutt	LD	1,834	59.5	+10.9
Jamie P.B. Hollywood	Con	847	27.5	+14.5
Jackie Ferguson	Lab	192	6.2	- 1.2
Colin A. Horscroft	UKIP	150	4.9	- 23.3
Nick Symons	Grn	60	1.9	- 0.9

The Eastbourne district ward of St Anthony's

St Helen's and Silverhill

Current constituency: Hastings and Rye
Proposed constituency: Hastings and Rye



Martin Clarke	Con	1,643	50.4	+16.9
*Judy Rogers	Lab	1,228	37.7	- 3.1
Stewart G. Rayment	LD	258	7.9	+ 4.4
Sally Phillips	Grn	129	4.0	+ 0.4

The Hastings district wards of St Helen's; and Silverhill

Seaford North

Current constituency: Lewes
Proposed constituency: Brighton East and Newhaven

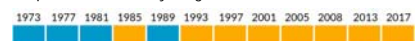


Phil Boorman	Con	1,767	51.0	+20.1
Ian M. Cairns	LD	1,000	28.9	+10.3
John Edson	Lab	260	7.5	- 11.1
Eric Woodward	UKIP	232	6.7	- 33.0
Mary De Pleave	Grn	119	3.4	- 1.0
Anthony White	Ind	84	2.4	

The Lewes district wards of Seaford East; Seaford North; and part of Seaford West (comparable 2013 ward: Seaford Sutton)

Seaford South

Current constituency: Lewes
Proposed constituency: Brighton East and Newhaven



*Carolyn S. Lambert	LD	1,670	44.9	+12.8
Sam Adeniji	Con	1,494	40.2	+15.1
Steve Floor	Lab	277	7.5	+ 0.6
Pete Leeming	UKIP	172	4.6	- 26.6
Emily O'Brien	Grn	105	2.8	- 1.9

The Lewes district wards of Seaford Central; Seaford South; and part of Seaford West (comparable 2013 ward: Seaford Blatchington)

Sovereign

Current constituency: Eastbourne
Proposed constituency: Eastbourne



*David W. Elkin	Con	1,998	64.3	+25.1
Kate Daly	LD	829	26.7	+ 7.5
Natasha R. Duursma	Lab	195	6.3	- 1.7
Hugh J.P. Norris	Grn	83	2.7	

The Eastbourne district ward of Sovereign

Telscombe

Current constituency: Brighton Kemptown
Proposed constituency: Brighton East and Newhaven

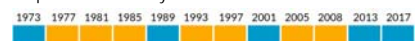


Andy Smith	Con	1,575	55.2	
Julie A. Vaughan	Lab	723	25.3	
Deborah A. Holt	UKIP	226	7.9	
Charlie Carr	LD	222	7.8	
Zoe Nicholson	Grn	108	3.8	

The Lewes district wards of East Saldean & Telscombe Cliffs; and part of Peacehaven North

Uckfield North

Current constituency: Wealden
Proposed constituency: Lewes and Uckfield



*Claire B. Dowling	Con	1,350	53.3	+21.0
Paul J. Sparks	LD	815	32.1	+ 1.4
Robert J. Williams	Lab	268	10.6	+ 0.2
Melissa A. Tysh	Grn	102	4.0	

The Wealden district wards of Uckfield East; Uckfield North; and part of Uckfield New Town

Uckfield South with Framfield

Current constituency: Bexhill and Battle/Wealden
Proposed constituency: Bexhill and Battle/Lewes and Uckfield

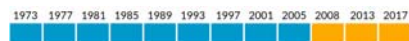


Chris Dowling	Con	1,588	60.4	
Paul Meakin	LD	552	21.0	
William B. Ball	Lab	314	11.9	
Pamela J.S. Tysh	Grn	176	6.7	

The Wealden district wards of Framfield & Cross-in-Hand; Uckfield Ridgewood & Little Horsted; and part of Uckfield New Town

Upperton

Current constituency: Eastbourne
Proposed constituency: Eastbourne



*Pat Rodohan	LD	1,634	48.3	+ 7.9
Diane E. Mulkeirins	Con	1,254	37.1	+ 4.7
Paul A. Richards	Lab	241	7.1	- 0.7
Dorothy H. Forsyth	Grn	138	4.1	
Amanda H. Sheehan	UKIP	116	3.4	- 16.1

The Eastbourne district ward of Upperton

Wealden North East

Current constituency: Wealden
Proposed constituency: High Weald



*Bob Standley	Con	1,926	68.2	+ 1.3
Beverley A. Johnstone	LD	407	14.4	+ 5.7
Beth S. Martin	Grn	285	10.1	- 5.5
Christopher M.W. Morris	Lab	206	7.3	- 1.5

The Wealden district wards of Frant & Wadhurst; and Hadlow Down & Rotherfield

Willingdon and South Downs

Current constituency: Eastbourne/Lewes
Proposed constituency: Eastbourne/Lewes and Uckfield



*Stephen S.H. Shing	Ind D	1,914	49.8	
Douglas M. Murray	Con	1,309	34.0	
Christopher N. Hartley	LD	292	7.6	
Maureen J. Goodwin	UKIP	124	3.2	
Jill M. Shacklock	Lab	110	2.9	
Jennifer R.A. Howells	Grn	97	2.5	

The Wealden district wards of Lower Willingdon; South Downs and Upper Willingdon

Wealden East

Current constituency: Bexhill and Battle/Wealden
Proposed constituency: Bexhill and Battle/Lewes and Uckfield



Bill Bentley	Con	1,973	57.2	
Paul N. Coleshill	LD	614	17.8	
Jane E.V. Vinnicombe	Lab	326	9.4	
Hannah Z.P. Shoubridge	UKIP	282	8.2	
Eve Ashley	Grn	257	7.4	

The Wealden district wards of Horam & Punnetts Town; and part of Herstmonceux & Pevensey Levels

Summary of results: East Sussex

Ward boundary changes have occurred in this county since 2013. Where possible we have paired new wards with their predecessors, but have only done so where there is a clear link. Where the preceding, linked ward had a different name you will see that in grey in the 2013 line. Comparisons with 2013 should be treated with some degree of caution.

	Year	Elec	%Poll	Con	Lab	LD	UKIP	Grn	Ind	Other
Arlington, East Hoathly and Hellingly	2017	7,593	38.0	59.2	6.9	19.7	6.7	7.5		
Alfriston, East Hoathly and Hellingly	2013	9,610	34.2	38.8	10.0	16.8	34.5			
Ashdown and Conquest	2017	7,629	34.0	62.0	27.9	7.4		2.8		
	2013	8,714	30.5	40.0	23.3	4.8	31.9			
Baird and Ore	2017	7,499	33.5	47.2	44.4	4.5		3.9		
	2013	7,302	30.4	30.1	39.2	3.1	24.1	3.5		
Battle and Crowhurst	2017	7,706	40.2	35.6	11.8	48.3	4.4			
	2013	7,490	34.9	23.8	9.7	43.3	23.2			
Bexhill East	2017	8,122	33.0	30.8	13.9	11.8	8.3		35.3	
	2013	7,669	32.8	18.9	10.9	10.4	24.8		35.1	
Bexhill North	2017	8,259	35.5	44.8	28.0	5.1	8.6		13.4	
Bexhill King Offa	2013	19,106	29.2	29.5	18.6	7.3	29.7			
Bexhill South	2017	9,658	35.8	58.5	22.2	13.8	5.6			
Bexhill West	2017	9,027	46.3	33.3	7.1	5.6	3.6		50.4	
	2013	7,878	39.9	26.0	5.4	3.0	23.0		42.6	
Braybrooke and Castle	2017	8,204	38.5	21.7	58.6	11.8		8.0		
	2013	8,231	30.3	13.2	56.0	4.5	16.0	10.2		
Brede Valley and Marsham	2017	8,009	38.5	67.0	13.7	13.6	5.7			
	2013	7,395	36.3	44.6	18.8	5.3	31.3			
Central St Leonard's and Gensing	2017	8,756	32.5	27.7	53.7	8.7		9.9		
	2013	8,462	25.5	16.1	47.2	5.2	20.9	10.5		
Chailey	2017	7,993	41.0	60.2	9.6	24.1		6.2		
	2013	9,758	36.2	45.8	6.2	23.0	18.7	6.3		
Crowborough North and Jarvis Brook	2017	8,702	32.3	65.9	10.4	15.7		8.0		
Crowborough	2013	16,653	28.5	34.4	8.3	6.4	21.9	6.2	22.8	
Crowborough South and St John's	2017	7,825	33.0	69.0	7.7	17.1		6.2		
Devonshire	2017	8,705	32.0	22.7	16.0	49.2	8.0	4.0		
	2013	8,425	27.0	14.2	16.4	39.3	28.1			
Forest Row and Groombridge	2017	8,049	40.0	45.8		10.3		43.9		
Forest Row	2013	9,040	30.4	39.8	5.7	9.8	28.9	15.7		
Hailsham Market	2017	7,773	29.7	40.9	17.4	26.4	15.3			
Hailsham New Town	2017	8,327	29.5	52.4	14.9	25.9		6.8		
Hailsham and Herstmonceux	2013	17,266	28.4	36.0	12.6	12.3	39.1			

Summary of results: East Sussex - continued

	Year	Elec	%Poll	Con	Lab	LD	UKIP	Grn	Ind	Other
Hampden Park	2017	7,761	31.5	26.0	14.2	55.0		4.9		
	2013	7,412	29.1	19.2	12.8	39.8	28.2			
Heathfield and Mayfield	2017	8,697	36.2	70.6	11.1	11.9		6.4		
Heathfield	2013	8,225	30.7	49.7	10.5	8.2	31.6			
Hollington and Wishing Tree	2017	8,008	28.7	34.7	56.1	4.7		4.5		
	2013	8,347	26.0	14.8	53.1	4.6	27.5			
Langney	2017	7,731	33.1	22.0	5.6	64.4	6.3	1.7		
	2013	7,864	28.5	13.3	13.3	48.6	24.8			
Lewes	2017	8,167	52.6	6.1	13.3	17.7		7.2	55.3	0.4
	2013	8,874	45.2	3.8	8.5	7.6	5.8	14.8	59.5	
Maresfield and Buxted	2017	8,873	38.7	69.6	8.1	13.2		9.1		
Buxted Maresfield	2013	8,767	32.8	51.4	8.5	10.7	29.4			
Maze Hill and West St Leonards	2017	7,335	36.7	51.7	30.0	10.6		3.5	4.2	
	2013	8,095	29.9	32.9	35.6	4.1	22.0	5.4		
Meads	2017	8,254	45.0	59.6	6.4	24.7	4.2	5.0		
	2013	8,062	38.1	41.0	9.1	16.6	27.8	5.5		
Newhaven and Bishopstone	2017	8,562	37.1	37.6	10.1	39.1	7.2	3.2	2.9	
Ouse Valley East	2013	7,661	38.5	22.5	6.3	18.0	31.6	5.1	16.5	
Northern Rother	2017	7,308	40.8	58.9	8.3	26.8	6.1			
	2013	8,266	34.7	42.7		28.6	28.8			
Old Hastings and Tressell	2017	7,371	35.4	28.5	54.4	6.3		10.9		
	2013	7,871	27.8	15.6	49.2	4.4	22.5	8.3		
Old Town	2017	8,150	45.7	30.2	9.2	55.7		4.9		
	2013	8,370	40.6	31.0	8.1	42.9	18.0			
Ouse Valley West and Downs	2017	7,725	43.1	37.7	6.2	51.8		4.3		
Newhaven and Ouse Valley West	2013	8,286	30.2	21.6	12.7	31.3	28.9	5.6		
Peacehaven	2017	8,097	33.0	54.1	27.0	4.4	11.6	2.9		
Peacehaven and Telscombe Towns	2013	16,770	34.6	37.0	19.8		39.6	3.6		
Pevensey and Stone Cross	2017	6,689	36.8	47.2	6.9	11.1	17.5	2.4	14.9	
Pevensey and Westham	2013	7,625	32.7	39.7	10.9	5.5	43.9			
Polegate and Watermill	2017	8,817	38.9	29.7	3.9	6.6	5.1	1.8	52.9	
Polegate, Willingdon and East Dean	2013	14,493	40.3	17.1	4.0	8.2	20.2		50.6	
Ratton	2017	7,359	44.7	62.6	7.8	21.2	5.5	2.9		
	2013	7,759	38.7	40.7	7.4	18.6	29.3	4.0		
Ringmer and Lewes Bridge	2017	8,556	53.0	24.7	9.1	33.0	2.7	30.6		
	2013	9,060	37.7	20.7	9.5	32.3	16.8	8.7	11.9	
Rother North West	2017	7,607	36.4	62.0	9.3	22.9	5.8			
	2013	7,540	32.8	47.0	6.7	11.8	27.5	6.9		
Rye and Eastern Rother	2017	8,164	38.5	55.5	21.0	10.4	6.7	6.4		
	2013	7,370	36.2	36.1	24.3	6.4	33.2			
St Anthony's	2017	8,169	37.8	27.5	6.2	59.5	4.9	1.9		
	2013	8,439	31.8	13.0	7.4	48.6	28.2	2.8		
St Helen's and Silverhill	2017	7,989	40.9	50.4	37.7	7.9		4.0		
	2013	7,538	39.2	33.5	40.8	3.5	18.6	3.6		
Seaford North	2017	8,741	39.6	51.0	7.5	28.9	6.7	3.4	2.4	
Seaford Sutton	2013	7,507	39.9	30.9	6.4	18.6	39.7	4.4		
Seaford South	2017	8,789	42.4	40.2	7.5	44.9	4.6	2.8		
Seaford Blatchington	2013	7,941	35.3	25.1	6.9	32.1	31.2	4.7		
Sovereign	2017	9,188	33.9	64.3	6.3	26.7		2.7		
	2013	9,255	29.9	39.2	8.0	19.2	33.6			
Telscombe	2017	8,630	33.1	55.2	25.3	7.8	7.9	3.8		
Uckfield North	2017	7,145	35.6	53.3	10.6	32.1		4.0		
Uckfield	2013	8,885	32.3	32.3	10.4	30.7	26.6			
Uckfield South with Framfield	2017	7,063	37.4	60.4	11.9	21.0		6.7		
Upperton	2017	8,141	41.6	37.1	7.1	48.3	3.4	4.1		
	2013	8,086	37.5	32.4	7.8	40.4	19.5			
Wealden East	2017	8,876	38.9	57.2	9.4	17.8	8.2	7.4		
Wealden North East	2017	7,675	36.8	68.2	7.3	14.4		10.1		
Wadhurst	2013	9,487	32.1	66.9	8.8	8.7		15.6		
Willingdon and South Downs	2017	7,993	48.2	34.0	2.9	7.6	3.2	2.5	49.8	

Councillors' majorities: East Sussex

1.	Darren Glover	Newhaven	45	1.5
2.	Francis Whetstone	Forest Row	62	1.9
3.	Philip Daniel	Ringmer	107	2.4
4.	Laurie Loe	Baird and Ore	71	2.8
5.	Charles Clark	Bexhill East	118	4.5
6.	Carolyn Lambert	Seaford South	176	4.7
7.	Pat Rodohan	Upperton	380	11.2
8.	Kathryn Field	Battle	385	11.7
9.	Martin Clarke	St Helen's	415	12.7
10.	Sarah Osborne	Ouse Valley West	469	14.1
11.	Bob Bowdler	Hailsham Market	334	15.5
12.	Stephen Shing	Willingdon	605	15.8
13.	Michael Ensor	Bexhill North	477	16.8
14.	Stuart Earl	Bexhill West	700	17.1
15.	Claire Dowling	Uckfield North	535	21.2
16.	Phil Scott	Hollington	492	21.4
17.	Matthew Beaver	Maze Hill	584	21.7
18.	Phil Boorman	Seaford North	767	22.1
19.	Daniel Shing	Polegate	793	23.2
20.	John Ungar	Old Town	951	25.5
21.	Tania Charman	Old Hastings	674	25.9
22.	Trevor Webb	C. St Leonards	736	26.0
23.	Gerard Fox	Hailsham New Tn	649	26.5
24.	Steve Wallis	Devonshire	767	26.5
25.	Nigel Enever	Peacehaven	726	27.1
26.	Colin Swansborough	Hampden Park	707	29.0
27.	Tom Liddiard	Pevensy	730	29.7
28.	Andy Smith	Telscombe	852	29.9
29.	David Tutt	St Anthony's	987	32.0
30.	Angharad Davies	Northern Rother	937	32.1
31.	Peter Pragnell	Ashdown	879	34.1
32.	Keith Glazier	Rye	1,056	34.5
33.	Barry Taylor	Meads	1,295	34.9
34.	Jim Sheppard	Chailey	1,173	36.1
35.	Simon Elford	Bexhill South	1,211	36.3
36.	Godfrey Daniel	Braybrooke	1,164	36.9
37.	David Elkin	Sovereign	1,169	37.6
38.	Ruth O'Keefe	Lewes	1,613	37.6
39.	John Barnes	Rother N.W.	1,063	39.1
40.	Chris Dowling	Uckfield South	1,036	39.4
41.	Bill Bentley	Wealden East	1,359	39.4
42.	Nicholas Bennett	Arlington	1,138	39.5
43.	Richard Stogdon	Crowborough N.	1,407	40.2
44.	Colin Belsey	Ratton	1,357	41.4
45.	Alan Shuttleworth	Langney	1,085	42.4
46.	Sylvia Tidy	Crowborough S.	1,333	42.9
47.	Bob Standley	Wealden N.E.	1,519	43.8
48.	Carl Maynard	Brede Valley	1,602	53.3
49.	Roy Galley	Maresfield	1,928	56.4
50.	Rupert Simmons	Heathfield	1,843	58.7

swing to Conservatives

1%	Newhaven					
3%	Bexhill East	Seaford S.				
5%	Ringmer					
6%	Upperton					
7%	Battle					
8%	Ouse Val. W	Willingdon				
9%	Bexhill West					
11%	Hollington					
12%	Polegate					
13%	Old Town	Old Hastings	C St Leonard			
14%	Devonshire					
15%	Hampden Pk					
16%	St Anthony's					
19%	Braybrooke					
22%	Langney					
25%	Lewes					

swing to Labour

2%	Baird & Ore					
7%	St Helen's					
9%	Bexhill North					
11%	Bexhill East	Maze Hill				
12%	Hailsham Mkt	Ringmer				
15%	Peacehaven	Newhaven	Telscombe			
17%	Devonshire					
18%	Ashdown	Rye				
19%	Bexhill South	Battle	Seaford S.	Hailsham NT		
21%	Hampden Pk	Upperton				
22%	Lewes	Uckfield N.	Bexhill W.	Seaford N.		
23%	Ouse Val. W.	Forest Row				
24%	Old Town	Willingdon	Pevensy	Wealden E.		
25%	Uckfield S.	Polegate				
26%	Chailey	N. Rother				
27%	Arlington	Rother NW	Brede Valley	St Anthony's	Meads	
28%	Ratton	Crowboro N				
29%	Sovereign					
30%	Langney	Heathfield				
31%	Wealden NE	Crowboro S.	Maresfield			

swing to Liberal Democrats

8%	Hailsham M.					
11%	Uckfield N.					
12%	Seaford N.	Bexhill East				
14%	Hailsham NT					
17%	N. Rother					
18%	Meads	Forest Row				
19%	Chailey	Sovereign	Lewes			
20%	Rother NW	Wealden E.	Uckfield S.	Arlington	Bexhill N.	
21%	Maze Hill	Ratton				
22%	Willingdon	Pevensy	St Helen's	Baird & Ore		
23%	Bexhill S.	Bexhill W.	C. St Leonard	Rye		
24%	Polegate	Braybrooke	Telscombe			
25%	Old Hastings	Peacehaven				
26%	Crowboro N.	Hollington	Crowboro S.			
27%	Brede Valley	Wealden NE				
28%	Ashdown					
29%	Maresfield					
30%	Heathfield					

Essex

CON
HOLD

56	6	7	0	1	2	3
↑ 14	↓ 3	↓ 2	↓ 8	↓ 1	↑ 2	↓ 1



Gains and losses

	Gained		Lost	
Conservatives	13	Basildon Laindon Park and Fryerns (1 seat) Basildon Pitsea (1 seat) Bocking Brightlingsea Epping and Theydon Bois Harlow North Harlow West (2 seats) Rayleigh South Rochford West South Benfleet Tendring Rural East Wickford Crouch (1 seat)		
Labour	1	Abbey	4	Harlow North Harlow West (2 seats) Pitsea (1 seat)
Liberal Democrats			2	Abbey Epping and Theydon Bois
UKIP			8	Bocking Brightlingsea Laindon Park and Fryerns (1 seat) Rayleigh South South Benfleet Tendring Rural East Westley Heights Wickford Crouch (1 seat)
Independent	2	Basildon Westley Heights Clacton East		
Green			1	Rochford West
Tendring First			1	Clacton East

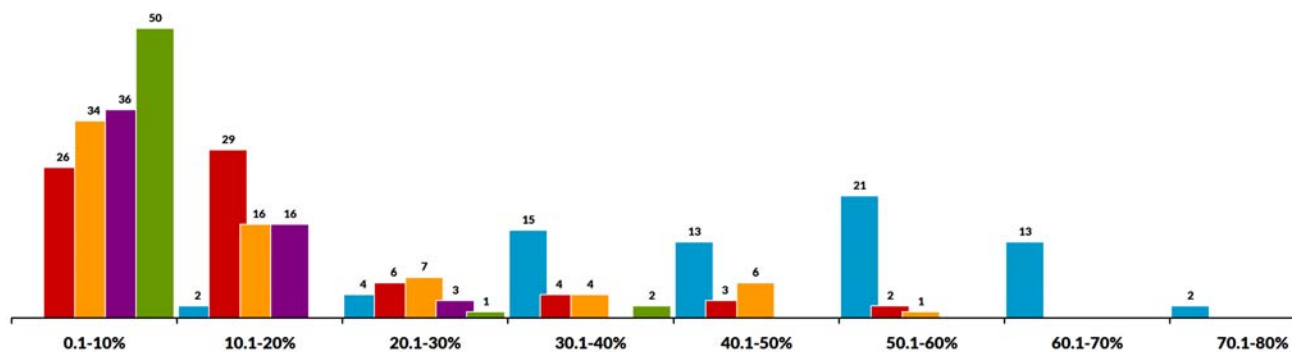
council historic results

	Conservatives		Labour		Liberal Democrats		UKIP		Green		Independents		Others	
	Seats	%votes	Seats	%votes	Seats	%votes	Seats	%votes	Seats	%votes	Seats	%votes	Seats	%votes
17	56	49.0	6	15.9	7	14.7	0	7.6	1	4.6	2	3.6	3	4.7
13	42	34.4	9	16.4	9	11.6	9	26.7	2	4.8	1	1.2	1	4.9
09	60	43.4	1	10.7	12	20.2	0		0	6.8	1	3.2	1	15.6
05	52	44.5	13	24.4	8	23.0	0	0.0	0	5.6	0	0.3	2	2.3
01	49	41.7	19	31.0	10	23.7	0	0.0	0	2.0	1	1.0	0	0.6
97	40	38.8	23	32.1	15	26.2	0	0.0	0	1.1	1	1.7	0	0.0
93	32	35.7	33	30.8	32	31.5	0	0.0	0	0.9	1	1.1	0	0.0
89	57	44.4	26	28.9	14	24.5	0	0.0	0	1.3	0	0.3	2	0.6
85	45	39.8	29	29.6	23	29.5	0	0.0	0	0.0	0	0.3	1	0.8
81	51	42.5	32	34.1	13	19.8	0	0.0	0	0.2	0	1.0	2	2.3
77	83	62.1	12	26.2	2	9.2	0	0.0	0	0.0	0	0.9	0	1.5
73	50	47.0	40	42.9	5	7.6	0	0.0	0	0.0	2	0.8	0	1.7

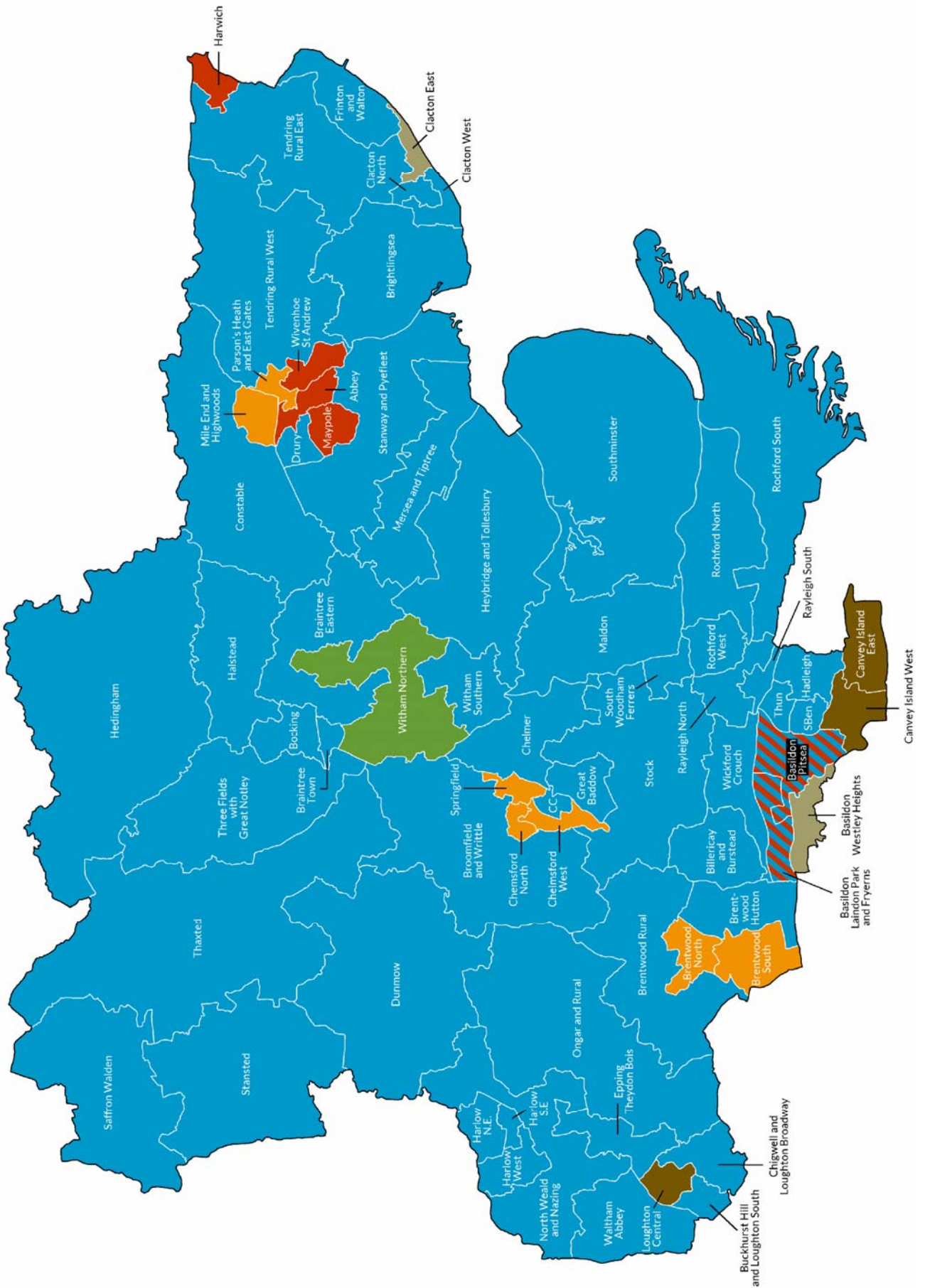
From 1997 the county council excluded Southend-on-Sea and Thurrock

Results by district

		seats	%	seats	%	seats	%	seats	%	seats	%	seats	%
Basildon	2017	6	46.3	3	20.2	0	6.2	0	11.9	0	13.1	0	2.3
	2013	3	31.1	3	22.8	0	8.5	3	32.2	0	3.5	0	3.7
Braintree	2017	7	54.8	0	18.3	0	8.2	0	8.3	0	0.0	1	10.4
	2013	6	37.8	0	21.7	0	4.4	1	27.3	0	0.0	1	8.8
Brentwood	2017	2	53.0	0	8.7	2	31.1	0	3.6	0	0.0	0	3.7
	2013	2	36.7	0	9.1	2	25.4	0	25.7	0	0.0	0	3.2
Castle Point	2017	3	54.2	0	13.0	0	2.5	0	11.3	0	0.0	2	19.1
	2013	2	33.4	0	13.4	0	1.6	0	33.7	0	1.0	3	15.6
Chelmsford	2017	6	47.9	0	9.6	3	28.0	0	5.3	0	4.2	0	4.9
	2013	6	35.6	0	11.4	3	21.1	0	25.6	0	0.0	0	6.2
Colchester	2017	4	42.3	2	20.7	3	24.2	0	4.3	0	3.1	0	5.5
	2013	4	29.5	2	19.9	3	21.5	0	22.5	0	0.0	0	6.7
Epping Forest	2017	6	55.1	0	10.8	0	15.6	0	3.5	0	0.0	1	15.1
	2013	5	35.9	0	8.5	1	9.9	0	26.7	0	0.6	1	18.4
Harlow	2017	4	51.2	0	40.1	0	5.6	0	0.0	0	3.2	0	0.0
	2013	1	27.4	3	35.3	0	3.8	0	28.3	0	0.0	0	10.6
Maldon	2017	3	53.7	0	11.2	0	7.7	0	9.7	0	9.6	0	8.1
	2013	3	44.5	0	14.8	0	0.0	0	29.4	0	0.0	0	11.2
Rochford	2017	4	46.7	0	10.7	0	10.5	0	12.5	0	3.8	0	15.7
	2013	3	34.9	0	13.1	0	11.3	0	28.2	0	0.0	1	12.5
Tendring	2017	6	46.2	1	19.2	0	7.5	0	14.7	1	5.2	0	7.1
	2013	4	30.5	1	16.4	0	7.9	0	28.9	0	0.4	3	16.0
Uttlesford	2017	4	45.6	0	7.1	0	17.9	0	4.0	0	0.0	0	25.3
	2013	3	42.7	0	8.2	0	16.6	0	18.0	1	10.0	0	4.4

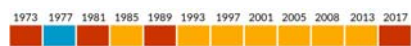


Political map of Essex



Abbey

Current constituency: Colchester
Proposed constituency: Colchester



Lee Scordis	Lab	1,624	32.1	+17.0
Lyn Barton	LD	1,469	29.0	- 8.0
Daniel Ellis	Con	1,290	25.5	+14.0
Mark Goacher	Grn	466	9.2	- 4.4
Ron Levy	UKIP	218	4.3	- 18.5

Parts of the Colchester district wards of Castle; New Town & Christ Church; and Old Heath & The Hythe

Basildon Laindon Park and Fryerns

Current constituency: Basildon and Billericay
Proposed constituency: Basildon and Billericay/South Basildon and East Thurrock



Jeff Henry	Con	2,196	37.0	+20.0
Allan R. Davies	Lab	2,154	36.3	- 4.2
Sandra E. Hillier	Con	2,077	35.0	+21.0
Adele J. Brown	Lab	2,018	34.0	- 1.2
Derrick W.J. Fellowes	UKIP	1,405	23.7	- 15.0
*Frank Ferguson	UKIP	1,402	23.6	- 6.4
Colin S. Grant	LD	317	5.3	+ 1.5
Elizabeth M.R. Grant	LD	296	5.0	+ 1.7

The Basildon district wards of Fryerns; Laindon Park; Lee Chapel North

Basildon Pitsea

Current constituency: South Basildon and East Thurrock
Proposed constituency: Castle Point/South Basildon and East Thurrock

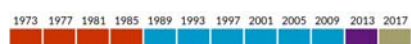


Stephen Hillier	Con	2,654	39.5	+18.5
Patricia Reid	Lab	2,605	38.7	- 2.8
Paul A. Bishop	Lab	2,452	36.5	+ 0.1
Christopher R. Jackman	Con	2,313	34.4	+16.0
Simon J. Breedon	UKIP	1,372	20.4	- 13.9
Stephen P. Ward	UKIP	1,113	16.6	- 15.5
Martin K. Howard	LD	351	5.2	+ 2.4
Stephen W. Nice	LD	303	4.5	+ 2.1
Paul Borg	BNP	161	2.4	
Christine Winter	BNP	126	1.9	

The Basildon district wards of Pitsea North West; Pitsea South East; St Martin's; and Vange

Basildon Westley Heights

Current constituency: South Basildon and East Thurrock
Proposed constituency: South Basildon and East Thurrock

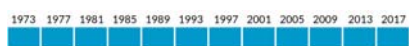


*Kerry J.D.L. Smith	Ind	3,341	60.6	
Andrew P. Schrader	Con	1,329	24.1	- 1.9
Jack A. Ferguson	Lab	546	9.9	- 10.4
Benjamin P. Williams	LD	294	5.3	- 17.5

The Basildon district wards of Langdon Hills; Nethermayne

Billericay and Burstead

Current constituency: Basildon and Billericay
Proposed constituency: Basildon and Billericay



*Anthony M. Hedley	Con	6,223	69.7	+16.4
Richard A. Moore	Con	5,623	63.0	+11.7
Santa Bennett	Lab	1,082	12.1	+ 2.5
Darren K. Kelliher	LD	926	10.4	+ 4.0
David T. Kirkman	Lab	745	8.3	+ 0.1
Oliver J.G. Alexander	Grn	701	7.8	+ 3.6
Clare L. Nice	LD	685	7.7	+ 4.0
Kevin J. Piper	UKIP	628	7.0	- 23.6
Linda M. Allport-Hodge	UKIP	548	6.1	- 22.4

The Basildon district wards of Billericay East; Billericay West; Burstead

Bocking

Current constituency: Braintree
Proposed constituency: Braintree



*Stephen Canning	Con	2,143	55.3	+23.1
Collette Gibson	Lab	992	25.6	- 4.3
Alan Rees	UKIP	367	9.5	- 23.2
Barry Foskett	LD	218	5.6	+ 3.4
Poppy Gerrard-Abbott	Grn	158	4.1	+ 1.0

The Braintree district wards of Bocking Blackwater; Bocking North; and Bocking South

Braintree Eastern

Current constituency: Braintree/Witham
Proposed constituency: Braintree

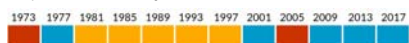


Robert Mitchell	Con	2,504	56.8	+16.2
Moia Thorogood	Lab	723	16.4	- 3.6
Geoffrey Keig	LD	476	10.8	+ 6.2
Stephen Hicks	Grn	429	9.7	+ 3.8
Norma Huxter	UKIP	275	6.2	- 21.6

The Braintree district wards of Coggeshall & North Feering; Cressing & Stisted; and Kelvedon

Braintree Town

Current constituency: Braintree
Proposed constituency: Braintree



Jean Schmidt	Con	1,922	51.4	+18.6
Colin Riches	Lab	1,067	28.6	- 3.3
Sam Cowie	UKIP	338	9.0	- 18.1
Laura Davies	LD	247	6.6	+ 3.0
Stephanie Bills	Grn	163	4.4	- 0.1

The Braintree district wards of Braintree Central; Braintree East; and Braintree South

Brentwood Hutton

Current constituency: Brentwood and Ongar
Proposed constituency: Brentwood and Ongar/South Basildon and East Thurrock

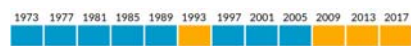


Louise McKinlay	Con	3,533	72.1	+24.1
Dominic Naylor	LD	629	12.8	+ 4.5
Emma Benson	Lab	502	10.2	0.0
Alistair Stephen	Grn	235	4.8	+ 1.2

The Brentwood district wards of Herongate, Ingrave & West Horndon; Hutton Central; Hutton East; Hutton North; and Hutton South

Brentwood North

Current constituency: Brentwood and Ongar
Proposed constituency: Brentwood and Ongar

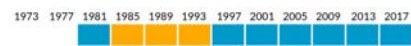


*Barry R. Aspinell	LD	2,522	51.0	+ 7.7
John Kerslake	Con	1,746	35.3	+ 7.8
Michele Wigram	Lab	297	6.0	- 0.2
Bryan Finegan	UKIP	270	5.5	- 14.8
Wendy Stephen	Grn	106	2.1	- 0.6

The Brentwood district wards of Brentwood North; Pilgrims Hatch; and Shenfield

Brentwood Rural

Current constituency: Brentwood and Ongar
Proposed constituency: Brentwood and Ongar



Lesley Wagland	Con	3,320	65.4	+21.0
Darryl Sankey	LD	804	15.8	+ 4.7
Alison Heales	UKIP	424	8.4	- 25.8
Tim Barrett	Lab	349	6.9	- 0.4
Paul Jeater	Grn	174	3.4	+ 0.4

The Brentwood district wards of Brizes & Doddinghurst; Ingatestone, Fryerning & Mountnessing; and Tipps Cross

Brentwood South

Current constituency: Brentwood and Ongar
Proposed constituency: Brentwood and Ongar/South Basildon and East Thurrock

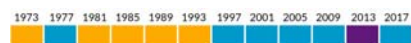


*David J. Kendall	LD	2,087	46.1	+ 7.2
Andy Wiles	Con	1,704	37.6	+10.9
Gareth Barrett	Lab	542	12.0	- 0.8
John Hamilton	Grn	198	4.4	+ 1.9

The Brentwood district wards of Brentwood South; Brentwood West; and Warley

Brightlingsea

Current constituency: Clacton/Harwich and Essex North
Proposed constituency: North East Essex

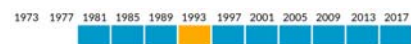


*Alan Goggin	Con	2,490	47.5	+22.9
Gary Scott	LD	1,318	25.1	- 1.8
Frank Belgrove	Lab	628	12.0	- 0.4
Ben Smith	UKIP	602	11.5	- 18.9
Bev Maltby	Grn	205	3.9	+ 0.4

The Tendring district wards of Alresford; Brightlingsea; Great Bentley; St Osyth & Point Clear; and part of Thorrington, Frating; Elmstead & Great Bromley

Broomfield and Writtle

Current constituency: Saffron Walden
Proposed constituency: Brentwood and Ongar

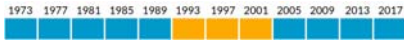


*John F. Aldridge	Con	2,916	54.2	+10.3
Wendy Daden	Ind	959	17.8	
Julie Frasca	LD	894	16.6	+ 4.0
Connor Woolner	Lab	423	7.9	- 0.7
Reza Hossain	Grn	184	3.4	- 0.7

The Chelmsford district wards of Broomfield & The Walthams; and Chelmsford Rural West

Buckhurst Hill and Loughton South

Current constituency: Epping Forest
Proposed constituency: Epping Forest



*Valerie Metcalfe	Con	2,742	56.5	+20.7
Simon Heap	Grn	1,093	22.5	+15.3
Joseph Barkham	LD	549	11.3	+ 5.8
Jason Phillips	Lab	466	9.6	+ 1.7

The Epping Forest district wards of Buckhurst Hill East; Buckhurst Hill West; Loughton Forest; Loughton Roding

Canvey Island East

Current constituency: Castle Point
Proposed constituency: Castle Point



*Dave Blackwell	CIIP	1,976	47.2	+ 2.9
Chas Mumford	Con	1,359	32.5	+17.0
Sam Aubrey	UKIP	482	11.5	- 17.0
Maggie McArthur-Curtis	Lab	319	7.6	- 1.3
Paul Chaplin	LD	46	1.1	+ 0.5

The Castle Point district wards of Canvey Island East; Canvey Island North; and Canvey Island South

Canvey Island West

Current constituency: Castle Point
Proposed constituency: Castle Point

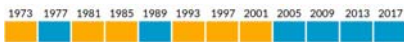


Peter May	CIIP	1,678	49.8	+21.2
Jay Blissett	Con	1,342	39.8	+ 2.7
Jackie Reilly	Lab	336	10.0	+ 2.1
Ian Gale	LD	15	0.4	- 0.3

The Castle Point district wards of Canvey Island Central; Canvey Island West; and Canvey Island Winter Gardens

Chelmer

Current constituency: Maldon/Saffron Walden
Proposed constituency: Brentwood and Ongar/Witham and Maldon

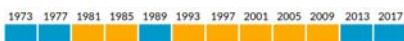


*John A. Spence	Con	3,184	64.3	+15.3
Natacha Dudley	LD	746	15.1	+ 4.8
Sandra Massey	Lab	471	9.5	- 1.7
Jesse Pryke	UKIP	316	6.4	- 18.3
Colin Budgey	Grn	237	4.8	- 0.1

The Chelmsford district wards of Boreham and The Leighs; and Little Baddow, Danbury & Sandon

Chelmsford Central

Chelmsford, Chelmsford

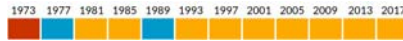


*Dick A. Madden	Con	1,823	42.5	+ 6.7
Marie Goldman	LD	1,617	37.7	+11.7
Edward Massey	Lab	506	11.8	- 0.7
John Theedom	UKIP	180	4.2	- 16.4
Tony Lane	Grn	165	3.8	- 1.3

The Chelmsford district wards of Moulsham & Central; and Moulsham Park

Chelmsford North

Current constituency: Chelmsford
Proposed constituency: Chelmsford

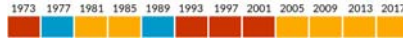


*Stephen Robinson	LD	2,194	47.0	+ 9.6
Mike Holoway	Con	1,635	35.0	+13.0
David Howell	Lab	466	10.0	- 4.9
Thomas Jones	UKIP	243	5.2	- 16.3
Keith Wiffen	Grn	131	2.8	- 1.4

The Chelmsford district wards of Patching Hall; and St Andrew's

Chelmsford West

Current constituency: Chelmsford
Proposed constituency: Chelmsford

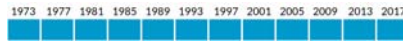


*Jude Deakin	LD	1,735	39.1	+10.5
Graham Seeley	Con	1,534	34.6	+ 8.8
Richard Hyland	Lab	757	17.0	0.0
Nigel Carter	UKIP	284	6.4	- 18.9
Natalie Seaman	Grn	129	2.9	- 0.4

The Chelmsford district wards of Goat Hall; Marconi; and Waterhouse Farm

Chigwell and Loughton Broadway

Current constituency: Epping Forest
Proposed constituency: Epping Forest

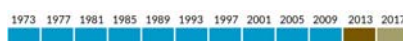


Gagan Mohindra	Con	2,033	65.7	+27.7
Joanne Alexander-Sefre	LD	545	17.6	+14.5
Mich Diamond-Conway	Lab	518	16.7	+ 6.1

The Epping Forest district wards of Chigwell Row; Chigwell Village; Grange Hill; and Loughton Broadway

Clacton East

Current constituency: Clacton
Proposed constituency: Harwich and Clacton




*Colin Sargeant	Ind	1,906	40.9	
Chris Amos	Con	1,458	31.2	+ 4.4
Mark Stephenson	UKIP	705	15.1	- 9.7
Robert Porter	Lab	440	9.4	- 1.3
Kane Silver	LD	82	1.8	+ 0.1
Sally McAteer	Grn	74	1.6	0.0

The Tendring district wards of Haven; St Bartholomew's; St Mary's; and St Paul's

Clacton North

Current constituency: Clacton
Proposed constituency: Harwich and Clacton



*Andy Wood	Con	1,639	49.9	+20.6
Samantha Atkinson	Lab	725	22.1	- 2.8
Andrew Pemberton	UKIP	724	22.0	- 2.9
Barrie Coker	LD	125	3.8	- 2.2
David Davis	Grn	73	2.2	- 0.2

The Tendring district wards of Alton Park; Peter Bruff; Rush Green; and part of Little Clacton & Weeley

Clacton West

Current constituency: Clacton
Proposed constituency: Harwich & Clacton/North East Essex




*Paul Honeywood	Con	1,805	51.0	+12.8
Dan Casey	Lab	874	24.7	+ 4.2
Roy Raby	UKIP	619	17.5	- 13.9
Sean Duffy	LD	157	4.4	+ 1.8
Steven Kelly	Grn	88	2.5	0.0

The Tendring district wards of Bockings Elm; Golf Green; Pier; and St James

Constable

Current constituency: Harwich and North Essex
Proposed constituency: North East Essex

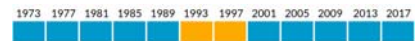


Anne Brown	Con	3,688	68.6	+24.8
Thomas Stevenson	LD	725	13.5	+ 7.1
Ian Yates	Lab	552	10.3	- 0.3
Blake Roberts	Grn	413	7.7	- 0.5

The Colchester district wards of Rural North; and parts of Lexden & Braiswick; and Marks Tey & Layer

Drury

Current constituency: Colchester
Proposed constituency: Colchester



*Sue Lissimore	Con	3,330	58.3	+18.2
Glanville Williams	LD	1,279	22.4	- 0.7
Sioux Blair-Jordan	Lab	594	10.4	- 4.5
Robbie Spence	Grn	303	5.3	- 1.1
Diane Baker	UKIP	202	3.5	- 16.0

The Colchester district wards of Prettygate; and parts of Lexden & Braiswick; and New Town & Christ Church

Dunmow

Current constituency: Saffron Walden
Proposed constituency: Saffron Walden



*Susan Barker	Con	3,389	55.9	+ 3.5
Alexander Armstrong	RFU	1,457	24.0	
Lori Flawn	LD	402	6.6	- 1.2
Bill McCarthy	Lab	399	6.6	- 2.9
Alan Stannard	UKIP	283	4.7	- 20.8
Ashley Payne	Grn	133	2.2	- 2.6

The Uttlesford district wards of Barnston & High Easter; Broad Oak & The Hallingburys; Great Dunmow North; Great Dunmow South; Hatfield Heath; Takeley & The Canfields; and The Rodings

Epping and Theydon Bois

Current constituency: Brentwood and Ongar/Epping Forest
Proposed constituency: Epping Forest

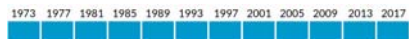


Christopher Whitbread	Con	2,419	45.6	+16.6
*Jon Whitehouse	LD	2,275	42.8	+ 4.9
Simon Bullough	Lab	353	6.6	+ 1.1
Barry Johns	UKIP	264	5.0	- 19.4

The Epping Forest district wards of Epping Hemnall; Epping Lindsey & Thornwood Common; and Theydon Bois

Frinton and Walton

Current constituency: Clacton
Proposed constituency: Harwich and Clacton

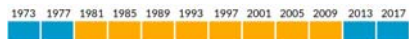


Mark Platt	Con	3,066	52.0	+14.3
Terry Allen	TF	1,332	22.6	+ 3.1
Andy White	Lab	616	10.4	- 0.8
Richard Everett	UKIP	563	9.5	- 19.1
Susan Clutterbuck	Grn	192	3.2	- 0.3
Simon Banks	LD	131	2.2	+ 0.7

The Tendring district wards of Frinton; Hamford; Holland & Kirby; Homelands; and Walton

Great Baddow

Current constituency: Chelmsford
Proposed constituency: Chelmsford

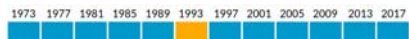


*Jenny Chandler	Con	2,306	46.7	+15.5
Chris Shaw	LD	1,718	34.8	+ 9.0
Chris Vince	Lab	422	8.5	- 1.7
Jeanette Howes	UKIP	360	7.3	- 22.3
Liz Carlton	Grn	134	2.7	- 0.6

The Chelmsford district wards of Galleywood; Great Baddow East; and Great Baddow West

Hadleigh

Current constituency: Castle Point
Proposed constituency: Castle Point/Southend West



*Jill M. Reeves	Con	3,063	66.2	+21.5
Brian Lee	UKIP	560	12.1	- 21.5
Lee Dorrington	Lab	550	11.9	- 0.6
Geoff Duff	LD	241	5.2	+ 2.0
Douglas Copping	Grn	214	4.6	- 1.4

The Castle Point district wards of St James; Victoria; and part of Boyce; and Cedar Hall

Halstead

Current constituency: Braintree
Proposed constituency: Braintree



Jo Beavis	Con	2,604	59.3	+19.7
Gary Warren	Lab	871	19.8	- 2.3
Anthony Felton	UKIP	338	7.7	- 20.6
Mark Jarman-Howe	LD	324	7.4	+ 3.3
Jenny Bishop	Grn	230	5.2	+ 0.3
Paul Hooks	BNP	23	0.6	- 0.5

The Braintree district wards of Gosfield & Greenstead Green; Halstead St Andrew's; Halstead Trinity; and The Three Colnes

Harlow North

Current constituency: Harlow
Proposed constituency: Harlow

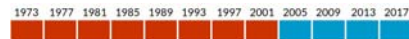


Michael Garnett	Con	2,512	51.0	+23.2
*Michael Danvers	Lab	2,036	41.3	+ 4.3
Lesley Rideout	LD	379	7.7	+ 3.1

The Harlow district wards of Mark Hall; Netteswell; Old Harlow

Harlow South East

Current constituency: Harlow
Proposed constituency: Harlow

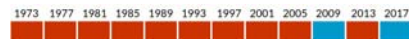


*Eddie C. Johnson	Con	2,468	58.0	+35.5
Eugenie Harvey	Lab	1,495	35.1	+ 3.1
Christopher Robins	LD	293	6.9	+ 3.7

The Harlow district wards of Bush Fair; Church Langley; and part of Harlow Common

Harlow West

Current constituency: Harlow
Proposed constituency: Harlow

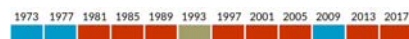


Michael Hardware	Con	3,940	49.2	+24.2
Clive Souter	Con	3,802	47.5	+24.2
*Karen Clempner	Lab	3,457	43.1	+ 6.1
*Tony Durcan	Lab	3,315	41.4	+ 4.7
Hannah Clare	Grn	561	7.0	+ 3.1
James Aicken	Grn	405	5.1	+ 2.5
Christopher Millington	LD	297	3.7	0.0
Robert Thurston	LD	248	3.1	- 0.1

The Harlow district wards of Great Parndon; Little Parndon & Hare Street; Staple Tye; Summers & Kingsmoor; Toddbrook; and part of Harlow Common

Harwich

Current constituency: Harwich and North Essex
Proposed constituency: Harwich and Clacton




*Ivan Henderson	Lab	2,427	51.4	+10.2
Ricky Callender	Con	1,374	29.1	+ 7.8
Aaron Hammond	UKIP	725	15.4	+11.8
Owen Bartholomew	LD	106	2.2	- 1.0
Paul Clutterbuck	Grn	88	1.9	+ 0.2

The Tendring district wards of Harwich East; Harwich East Central; Harwich West; Harwich West Central

Hedingham

Current constituency: Braintree
Proposed constituency: Braintree/Saffron Walden

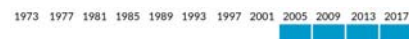


*David M. Finch	Con	3,222	64.9	+14.2
Bill Edwards	Lab	592	11.9	- 1.0
Steve Bolter	LD	541	10.9	+ 2.9
David Huxter	UKIP	371	7.5	- 16.9
Dawn Holmes	Grn	242	4.9	- 3.5

The Braintree district wards of Bumpstead; Hedingham & Maplesford; Stour Valley North; Stour Valley South; Upper Colne; Yeldham

Heybridge and Tollesbury

Current constituency: Maldon/Witham
Proposed constituency: Witham and Maldon

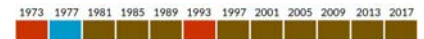


Mark Durham	Con	2,965	57.9	+11.6
Keith Miller	Lab	547	10.7	- 5.8
Andrew Francis	UKIP	450	8.8	- 15.4
Richard Lee	LD	434	8.5	
Richard Perry	BNP	422	8.2	+ 3.6
Edwyn Gerrard-Abbott	Grn	304	5.9	- 2.5

The Maldon district wards of Great Totham; Heybridge East; Heybridge West; Tollesbury; Tolleshunt D'Arcy; and part of Wickham Bishop's & Woodham

Loughton Central

Current constituency: Epping Forest
Proposed constituency: Epping Forest




*Chris Pond	ILRA	2,824	69.3	+ 8.6
Jonathan Hunter	Con	801	19.7	+ 7.6
Angela Ayre	Lab	328	8.0	
Paul Rissbrook	LD	121	3.0	+ 0.8

The Epping Forest district wards of Loughton Alderton; Loughton Fairmead; Loughton St John's; and Loughton St Mary's

Maldon

Current constituency: Maldon/Witham
Proposed constituency: Rayleigh & Woodham Ferrers; Witham and Maldon

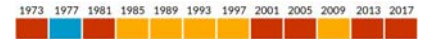


*Penny Channer	Con	2,865	60.5	+12.8
Lee Rogby	Lab	680	14.3	+ 0.6
Neil Babbage	LD	533	11.2	
Tim Drain	UKIP	310	6.5	- 18.7
Benjamin Finn	Grn	246	5.2	- 6.0
Trevor Cable	BNP	115	2.4	+ 0.3

The Maldon district wards of Maldon East; Maldon North; Maldon South; Maldon West; Purleigh; and part of Wickham Bishop's & Woodham

Maypole

Current constituency: Colchester
Proposed constituency: Colchester



*Dave Harris	Lab	2,178	51.5	+ 7.6
Pauline Hazell	Con	1,166	27.6	+15.1
Martin Goss	LD	600	14.2	- 10.4
Bruno Hickman	UKIP	192	4.5	- 10.6
Laura Pountney	Grn	96	2.3	- 1.5

The Colchester district wards of Shrub End; and part of Berechurch

Mersea and Tiptree

Current constituency: North Essex/Witham
Proposed constituency: North East Essex



*John G. Jowers	Con	2,555	49.0	+ 2.0
John Akker	Ind	1,058	20.3	
Bry Mogridge	Lab	533	10.2	- 5.2
David Broise	UKIP	474	9.1	- 18.7
Jo Hayes	LD	317	6.1	+ 1.7
Peter Banks	Grn	281	5.4	+ 0.1

The Colchester district wards of Tiptree; and part of Marks Tey & Layer

Mile End and Highwoods

Current constituency: Colchester
Proposed constituency: Colchester



*Anne Turrell	LD	2,104	46.5	+ 7.3
Thomas Rowe	Con	1,549	34.2	+ 9.7
Michael Wagstaff	Lab	464	10.3	- 1.0
Amanda Kirke	Grn	207	4.6	- 0.4
Alex Knupffer	UKIP	200	4.4	- 15.6

The Colchester district wards of Highwoods; Mile End; and part of Lexdden & Braiswick

Stock

Current constituency: Maldon
Proposed constituency: Basildon and Billericay/
Rayleigh and Woodham Ferrers/Witham & Maldon



*Ian Grundy	Con	3,277	68.2	+19.8
Paul Clark	Ind	710	14.8	
Elaine Baldwin	Lab	348	7.2	- 1.1
Tom Willis	LD	307	6.4	+ 2.3
Steve Betteridge	Grn	160	3.3	- 0.7

The Chelmsford district wards of Bicknacre & East & West Hanningfield; Little Baddow, Danbury & Sandon; Rettendon & Runwell; South Hanningfield, Stock & Margaretting

Tendring Rural East

Current constituency: Clacton/Harwich and North Essex
Proposed constituency: Harwich and Clacton



*Andy J. Erskine	Con	2,388	51.1	+22.3
Jeff Bray	UKIP	1,035	22.1	- 12.9
Maria Fowler	Lab	762	16.3	+ 1.0
Matthew Bensilum	LD	279	6.0	+ 3.8
Chris Southall	Grn	21	4.5	+ 0.5

The Tendring district wards of Beaumont & Thorpe; Burrsville; Great & Little Oakley; Ramsey & Parkeston; St John's; and part of Little Clacton & Weeley

Tendring Rural West

Current constituency: Harwich and North Essex
Proposed constituency: North East Essex

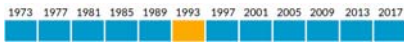


*Carlo Guglielmi	Con	2,668	59.5	+21.6
Maison Urwin	Lab	552	12.3	
Rain Welham-Cobb	LD	536	12.0	- 6.2
Mary Newton	UKIP	388	8.6	- 19.9
Duncan Gordon	Grn	340	7.6	- 1.0

The Tendring district wards of Ardleigh & Little Bromley; Bradfield, Wrabness & Wix; Lawford; Manningtree, Mistley, Little Bentley & Tendring; and part of Thorrington, Frating, Elmstead & Great Bromley

Thaxted

Current constituency: Saffron Walden
Proposed constituency: Saffron Walden



*Simon M. Walsh	Con	2,710	57.7	+10.7
Antoinette Wattebot	LD	954	20.3	+ 3.6
Peter Simmons	Lab	405	8.6	+ 0.3
Lorna Howe	UKIP	325	6.9	- 15.1
Paul Allington	Grn	304	6.5	+ 0.4

The Uttlesford district wards of Ashdon; Felsted; Stebbing; Thaxted; The Eastons; The Sampfords; Wimbish & Debden

Three Fields with Great Notley

Current constituency: Braintree
Proposed constituency: Saffron Walden



Graham Butland	Con	2,545	63.0	+15.2
Juliet Walton	Lab	486	12.0	- 1.7
Graham Sheppard	LD	404	10.0	+ 5.6
Sean Carter	UKIP	319	7.9	- 20.2
Bob Wright	Grn	286	7.1	+ 1.0

The Braintree district wards of Great Notley & Braintree West; Panfield; Rayne; and Three Fields

Thundersley

Current constituency: Castle Point
Proposed constituency: Castle Point

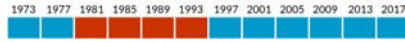


Beverley Egan	Con	2,406	64.6	+31.0
Joe Cooke	Lab	786	21.1	+ 2.5
Sharon Ainsley	UKIP	533	14.3	- 25.5

The Castle Point district wards of Grange; St George's; St Peter's; and part of Cedar Hall

Waltham Abbey

Current constituency: Epping Forest
Proposed constituency: Epping Forest

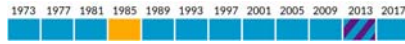


*Ricki Gadsby	Con	2,283	59.7	+18.9
Robert Greyson	Lab	590	15.4	+ 0.5
Ron McEvoy	UKIP	448	11.7	- 24.4
Dave Plummer	Grn	325	8.5	+ 5.9
Timothy Vaughan	LD	177	4.6	+ 1.6

The Epping Forest district wards of Waltham Abbey High Beach; Waltham Abbey Honey Lane; Waltham Abbey North East; Waltham Abbey Paternoster; and Waltham Abbey South West

Wickford Crouch

Current constituency:
Basildon and Billericay/Rayleigh and Wickford
Proposed constituency: Basildon and Billericay



Tony Ball	Con	4,723	56.9	+17.5
*Malcolm R. Buckley	Con	4,316	52.0	+21.3
David Harrison	W Ind	1,503	18.1	
Eunice C. Brockman	W Ind	1,455	17.5	
Louise R. Catling	Lab	1,068	12.9	+ 1.2
Mark D. Conroy	UKIP	1,009	12.2	- 23.3
Peter J. Towler	Lab	899	10.8	- 0.5
Anne M. Waters	UKIP	850	10.2	- 22.7
David Radley	LD	390	4.7	+ 2.2

The Basildon district wards of Crouch; Wickford Castledon; Wickford North; and Wickford Park

Witham Northern

Current constituency: Witham
Proposed constituency: Braintree/Witham and Maldon



*James E. Abbott	Grn	1,743	37.9	+11.5
Tom Cunningham	Con	1,650	35.8	+11.4
Philip Barlow	Lab	722	15.7	- 4.9
David Hodges	UKIP	343	7.4	- 17.6
Mark Scott	LD	145	3.2	+ 0.4

The Braintree district wards of Black Notley & Terling; Bradwell, Silver End & Rivenhall; Witham Chipping Hill & Central; and Witham North

Witham Southern

Current constituency: Witham
Proposed constituency: Witham and Maldon



*Derrick J. Louis	Con	2,114	51.1	+13.3
Antony Gore	Lab	811	19.6	- 4.0
Christopher Darbon	UKIP	500	12.1	- 13.1
Barry Fleet	LD	437	10.6	+ 4.8
Philip Hughes	Grn	276	6.7	+ 0.5

The Braintree district wards of Hatfield Peverel; Witham South; and Witham West

Wivenhoe St Andrew

Current constituency: Colchester/Harwich and North Essex
Proposed constituency: Colchester/North East Essex



*Julie A. Young	Lab	2,054	48.0	- 3.4
Mark Cory	LD	1,077	25.2	+14.8
Michael McDonnell	Con	662	15.5	+ 0.3
Chris Hill	Ind	315	7.4	
Janita LeFevre	Grn	170	4.0	- 2.7

The Colchester district wards of Wivenhoe; part of Greenstead

Summary of results: Essex

	Year	Elec	%Poll	Con	Lab	LD	UKIP	Grn	Ind	Other
Abbey	2017	17,376	29.2	25.5	32.1	29.0	4.3	9.2		
	2013	16,406	21.1	11.5	15.1	37.0	22.8	13.6		
Basildon Laindon Park and Fryerns	2017	29,367	21.0	36.0	35.1	5.2	23.7			
	2013	27,773	20.7	15.5	37.9	3.5	34.4	2.3	2.1	4.6
Basildon Pitsea	2017	31,765	22.1	37.0	37.6	4.8	18.5			2.1
	2013	30,907	20.0	19.7	39.0	2.6	33.2	3.4		2.2
Basildon Westley Heights	2017	16,427	33.6	24.1	9.9	5.3			60.6	
	2013	16,086	28.6	26.0	20.3	22.8	29.0	1.4		0.5
Billericay and Burstead	2017	27,486	31.3	66.3	10.3	9.0	6.6	7.8		
	2013	27,340	26.1	52.3	8.9	5.1	29.6	4.2		
Bocking	2017	14,097	27.6	55.3	25.6	5.6	9.5	4.1		
	2013	14,083	29.0	32.2	29.9	2.2	32.7	3.1		
Braintree Eastern	2017	13,413	32.9	56.8	16.4	10.8	6.2	9.7		
	2013	13,303	29.4	40.6	20.0	4.6	27.8	5.9		1.1
Braintree Town	2017	14,367	26.0	51.4	28.6	6.6	9.0	4.4		
	2013	13,861	25.2	32.8	31.9	3.6	27.1	4.5		
Brentwood Hutton	2017	15,368	32.0	72.1	10.2	12.8		4.8		
	2013	12,252	27.9	48.0	10.2	8.3	29.9	3.6		
Brentwood North	2017	14,331	34.5	35.3	6.0	51.0	5.5	2.1		
	2013	14,197	29.9	27.5	6.2	43.3	20.3	2.7		
Brentwood Rural	2017	14,402	35.2	65.4	6.9	15.8	8.4	3.4		
	2013	14,206	29.1	44.4	7.3	11.1	34.2	3.0		
Brentwood South	2017	14,851	30.6	37.6	12.0	46.1		4.4		
	2013	14,543	28.5	26.7	12.8	38.9	18.4	2.5		0.7
Brightlingsea	2017	14,696	35.7	47.5	12.0	25.1	11.5	3.9		
	2013	14,606	32.2	24.6	12.4	26.9	30.4	3.5		2.2
Broomfield and Writtle	2017	15,001	35.9	54.2	7.9	16.6		3.4	17.8	
	2013	15,028	30.0	43.9	8.6	12.6	29.8	4.1		1.1
Buckhurst Hill and Loughton South	2017	16,088	30.3	56.5	9.6	11.3		22.5		
	2013	15,892	27.0	35.8	7.9	5.5	18.5	7.2	0.9	24.3
Canvey Island East	2017	15,105	27.7	32.5	7.6	1.1	11.5		47.2	
	2013	14,714	26.4	15.5	8.9	0.6	28.7		44.3	2.0
Canvey Island West	2017	13,718	24.6	39.8	10.0	0.4			49.8	
	2013	13,395	26.3	37.1	7.9	0.7	24.0		28.6	1.7
Chelmer	2017	16,228	30.6	64.3	9.5	15.1	6.4	4.8		
	2013	16,269	25.6	49.0	11.2	10.3	24.7	4.9		
Chelmsford Central	2017	12,888	33.4	42.5	11.8	37.7	4.2	3.8		
	2013	12,237	28.2	35.8	12.5	26.0	20.6	5.1		
Chelmsford North	2017	13,639	34.3	35.0	10.0	47.0	5.2	2.8		
	2013	13,677	29.2	22.0	14.9	37.4	21.5	4.2		
Chelmsford West	2017	15,000	29.6	34.6	7.0	39.1	6.4	2.9		
	2013	14,524	26.0	25.8	17.0	28.6	25.3	3.3		
Chigwell and Loughton Broadway	2017	13,912	22.4	65.7	16.7	17.6				
	2013	13,566	22.3	38.0	10.6	3.1	32.6	3.8	1.2	10.8
Clacton East	2017	13,076	35.8	31.2	9.4	1.8	15.1	1.6	40.9	
	2013	13,228	33.7	26.8	10.7	1.7	24.8	1.6		34.3
Clacton North	2017	12,793	25.8	49.9	22.1	3.8	22.0	2.2		
	2013	13,103	24.3	29.3	24.9	6.0	24.9	2.4		12.5
Clacton West	2017	12,464	28.5	51.0	24.7	4.4	17.5	2.5		
	2013	12,075	27.2	38.2	20.5	2.6	31.4	2.5		4.8
Constable	2017	14,897	36.2	68.6	10.3	13.5		7.7		
	2013	14,978	31.7	43.8	10.6	6.4	31.0	8.2		
Drury	2017	13,918	41.1	58.3	10.4	22.4	3.5	5.3		
	2013	13,763	35.5	40.1	14.9	23.1	19.5	6.4		
Dunmow	2017	19,310	31.4	55.9	6.6	6.6	4.7	2.2		24.0
	2013	18,150	27.9	52.4	9.5	7.8	25.5	4.8		
Epping and Theydon Bois	2017	13,756	38.7	45.6	6.6	42.8	5.0			
	2013	13,301	33.0	29.0	5.5	37.9	24.4	3.3		
Frinton and Walton	2017	15,551	38.0	52.0	10.4	2.2	9.5	3.2		22.6
	2013	15,489	35.8	37.7	11.2	1.5	28.6	1.5		19.5

Summary of results: Essex - continued

	Year	Elec	%Poll	Con	Lab	LD	UKIP	Grn	Ind	Other
Great Baddow	2017	15,784	31.3	46.7	8.5	34.8	7.3	2.7		
	2013	15,656	29.4	31.2	10.2	25.8	29.6	3.3		
Hadleigh	2017	14,047	33.0	66.2	11.9	5.2	12.1	4.6		
	2013	13,686	30.0	44.7	12.5	3.2	33.6	6.0		
Halstead	2017	15,347	28.6	59.3	19.8	7.4	7.7	5.2		0.6
	2013	15,128	26.5	39.6	22.1	4.1	28.3	4.9		1.1
Harlow North	2017	16,988	29.1	51.0	41.3	7.7				
	2013	16,634	26.7	27.8	37.0	4.6	25.9	2.6		2.0
Harlow South East	2017	14,867	28.7	58.0	35.1	6.9				
	2013	15,069	27.4	32.5	32.0	3.2	30.3	2.0		
Harlow West	2017	29,911	28.2	48.4	42.2	3.4		6.0		
	2013	31,058	24.7	24.2	36.8	3.3	28.8			3.6
Harwich	2017	13,267	35.6	29.1	51.4	2.2	15.4	1.9		
	2013	13,419	31.3	21.3	41.2	3.2	27.2	1.7		5.4
Hedingham	2017	14,615	34.1	64.9	11.9	10.9	7.5	4.9		
	2013	14,233	31.3	48.7	12.9	8.0	24.4	5.0		
Heybridge and Tollesbury	2017	16,332	31.4	57.9	10.7	8.5	8.8	5.9		8.2
	2013	15,884	31.2	46.3	46.5		24.2	8.4		4.6
Loughton Central	2017	14,190	28.8	19.7	8.0	3.0				69.3
	2013	13,867	23.2	12.1		2.2	19.2	3.4	2.3	60.7
Maldon	2017	14,942	31.8	60.5	14.3	11.2	6.5	5.2		2.4
	2013	14,452	28.8	47.7	13.7		25.2	11.2		2.1
Maypole	2017	14,958	28.3	27.6	51.5	14.2	4.5	2.3		
	2013	14,164	26.9	12.5	43.9	24.6	15.1	3.8		
Mersea and Tiptree	2017	14,344	36.4	49.0	10.2	6.1	9.1	5.4		
	2013	14,535	28.1	47.0	15.4	4.4	27.8	5.3		
Mile End and Highwoods	2017	15,378	29.5	34.2	10.3	46.5	4.4	4.6		
	2013	14,895	24.4	24.5	11.3	39.2	20.0	5.0		
North Weald and Nazeing	2017	14,409	27.4	78.5	12.7	8.8				
	2013	14,206	24.8	47.6	12.0	2.4	33.4	4.7		
Ongar and Rural	2017	12,396	27.7	68.2	9.2	12.6	8.2			1.7
	2013	11,859	24.4	51.0	9.4	6.4	25.5	4.6		3.2
Parson's Heath and East Gates	2017	12,610	37.6	34.1	11.8	43.2	6.8	4.1		
	2013	12,994	26.5	17.7	14.2	36.6	25.9	5.6		
Rayleigh North	2017	13,075	36.4	44.7	7.0	30.8	17.6			
	2013	13,281	31.0	32.4	6.3	25.2	20.2			16.0
Rayleigh South	2017	12,820	32.5	50.2	7.9	11.9	11.0	3.2	15.8	
	2013	12,870	27.0	34.4	9.6	16.2	39.8			
Rochford North	2017	13,364	31.8	44.6	9.5	3.5	9.5			32.9
	2013	13,225	26.3	42.6	12.9	8.6	35.8			
Rochford South	2017	12,460	29.7	45.6	23.6	4.6	18.1	3.5	4.7	
	2013	12,409	24.1	36.4	33.7	3.0	27.0			
Rochford West	2017	13,962	34.0	48.1	8.2		7.1	36.6		
	2013	14,049	29.8	30.5	8.2	1.8	21.0	38.5		
Saffron Walden	2017	13,439	42.5	35.6	8.9	17.5	2.6	3.6		31.8
	2013	15,983	37.8	33.5	8.1	10.0	10.0	4.0	34.3	
South Benfleet	2017	13,439	32.6	64.4	14.7	4.6	16.2			
	2013	13,069	31.4	36.0	19.1	2.1	41.9			0.9
South Woodham Ferrers	2017	12,499	27.2	45.7	5.4	4.2	16.6	3.1	24.9	
	2013	12,686	26.3	39.8	13.9		38.9	6.0		1.5
Southminster	2017	18,288	31.6	44.5	9.1	4.2	13.1	3.1	26.0	
	2013	17,613	20.7	33.8	10.9	3.6	21.2	1.9	28.6	
Springfield	2017	15,808	33.9	37.2	9.0	46.1		2.4		
	2013	15,602	31.8	29.4	10.4	35.5	19.9	4.8		
Stansted	2017	15,350	40.4	37.4	4.6	27.6	2.8	2.1		25.4
	2013	14,862	37.5	40.7	7.2	31.8	17.0	3.4		
Stanway and Pyefleet	2017	14,508	35.7	54.9	10.9	23.0	5.6	5.6		
	2013	14,277	29.6	40.8	11.6	19.6	22.0	5.8		
Stock	2017	14,277	33.7	68.2	7.2	6.4		3.33	14.8	
	2013	13,834	30.9	48.4	8.3	4.1	35.2	4.0		

Summary of results: Essex - continued

	Year	Elec	%Poll	Con	Lab	LD	UKIP	Grn	Ind	Other
Tendring Rural East	2017	14,571	32.2	51.1	16.3	6.0	22.1	4.5		
	2013	14,777	30.1	28.8	15.3	2.2	35.0	4.0		14.7
Tendring Rural West	2017	13,509	33.3	59.5	12.3	12.0	8.6	7.6		
	2013	13,578	29.6	37.9		18.2	28.5	8.6		6.9
Thaxted	2017	14,018	33.6	57.7	8.6	20.3	6.9	6.5		
	2013	13,841	29.1	47.0	8.3	16.7	22.0	6.1		
Three Fields with Great Notley	2017	12,251	33.0	63.0	12.0	10.0	7.9	7.1		
	2013	12,129	27.7	47.7	13.7	4.4	28.1	6.1		
Thundersley	2017	12,249	30.5	64.6	21.1		14.3			
	2013	12,254	27.8	33.6	18.6	1.5	39.8		5.4	1.2
Waltham Abbey	2017	16,841	22.8	59.7	15.4	4.6	11.7	8.5		
	2013	16,543	20.8	40.8	14.9	3.0	36.1	2.6		2.6
Wickford Crouch	2017	30,355	32.2	54.5	11.8	4.7	11.2		17.8	
	2013	29,608	22.7	35.1	11.5	2.2	34.2	2.7	14.3	
Witham Northern	2017	14,146	32.2	35.8	15.7	3.2	7.4	37.9		
	2013	14,034	32.3	24.4	20.6	2.8	25.0	26.4		0.8
Witham Southern	2017	15,327	27.0	51.1	19.6	10.6	12.1	6.7		
	2013	15,137	25.8	37.8	23.6	5.8	25.2	6.2		1.4
Wivenhoe St Andrew	2017	11,700	36.6	15.5	48.0	25.2	4.0		7.4	
	2013	13,831	26.7	15.2	51.4	10.4	16.2	6.7		

Councillors' majorities: Essex

1.	Allan Davies	Basildon Laindon	77	1.3
2.	James Abbott	Witham Northern	93	2.1
3.	Chris Whitbread	Epping	144	2.8
4.	Jeff Henry	Basildon Laindon	178	3.0
5.	Stephen Hillier	Basildon Pitsea	202	3.0
6.	Lee Scordis	Abbey	155	3.1
7.	John Moran	Saffron Walden	267	3.8
8.	Patricia Reid	Basildon Pitsea	292	4.3
9.	Clive Souter	Harlow West	345	4.4
10.	Jude Deakin	Chelmsford W.	201	4.5
11.	Dick Madden	Chelmsford C.	206	4.8
12.	Michael Hardware	Harlow West	483	6.1
13.	David Kendall	Brentwood S.	383	8.5
14.	Mike Mackrory	Springfield	1,463	8.9
15.	John Baker	Parson's Heath	399	9.1
16.	Colin Sargeant	Clacton East	448	9.7
17.	Michael Garnett	Harlow North	476	9.7
18.	Ray Gooding	Stansted	606	9.8
19.	Peter May	Canvey Island W.	336	10.0
20.	Carole Weston	Rochford West	545	11.5
21.	Terry Cutmore	Rochford North	497	11.7
22.	Jenny Chandler	Great Baddow	588	11.9
23.	Stephen Robinson	Chelmsford N.	559	12.0
24.	Anne Turrell	Mile End	555	12.3
25.	Malcolm Maddocks	Rayleigh North	660	13.9
26.	Dave Blackwell	Canvey Island E.	617	14.7
27.	Barry Aspinell	Brentwood N.	776	15.7
28.	Ron Pratt	Southminster	1,072	18.5
29.	Mike Steptoe	Rochford South	813	22.0
30.	Ivan Henderson	Harwich	1,053	22.3
31.	Alan Goggin	Brightlingsea	1,172	22.4
32.	Jean Schmidt	Braintree Town	855	22.8
33.	Julie Young	Wivenhoe	977	22.8
34.	Eddie Johnson	Harlow S.E.	973	22.9
35.	Dave Harris	Maypole	1,012	23.9
36.	Bob Massey	S. Woodham Fer	822	24.2
37.	Paul Honeywood	Clacton West	931	26.3
38.	Andy Wood	Clacton North	914	27.8
39.	John Jowers	Mersea	1,497	28.7
40.	Andy Erskine	Tendring Rural E.	1,353	29.0
41.	Stephen Canning	Bocking	1,151	29.7
42.	Derrick Louis	Witham Southern	1,303	31.5
43.	Kevin Bentley	Stanway	1,652	31.9
44.	Susan Barker	Dunmow	1,932	31.9
45.	Malcolm Buckley	Wickford Crouch	2,813	33.9
46.	Valerie Metcalfe	Buckhurst Hill	1,649	34.0
47.	Jane Lumley	Rayleigh South	1,435	34.4
48.	Sue Lissimore	Drury	2,051	35.9
49.	John Aldridge	Broomfield	1,957	36.4
50.	Kerry Smith	Basildon Westley	2,012	36.5
51.	Simon Walsh	Thaxted	1,756	37.4
52.	Tony Ball	Wickford Crouch	3,220	38.8
53.	Mark Platt	Frinton Walton	1,734	39.4
54.	Jo Beavis	Halstead	1,733	39.5
55.	Robert Mitchell	Braintree Eastern	1,781	40.4
56.	Richard Moore	Billericay	4,541	40.9
57.	Ricki Gadsby	Waltham Abbey	1,693	42.3
58.	Beverley Egan	Thundersley	1,620	43.5
59.	Penny Channer	Maldon	2,185	46.2
60.	Carlo Guglielmi	Tendring Rural W	2,116	47.2
61.	Mark Durham	Heybridge	2,418	47.2
62.	Gagan Mohindra	Chigwell	1,488	48.1
63.	Andrew Sheldon	South Benfleet	2,109	48.2
64.	John Spence	Chelmer	2,438	49.2
65.	Chris Pond	Loughton C.	2,023	49.6
66.	Lesley Wagland	Brentwood Rural	2,516	49.6
67.	Graham Butland	Three Fields	2,059	51.0
68.	David Finch	Hedingham	2,630	53.0
69.	Ian Grundy	Stock	2,567	53.4
70.	Jill Reeves	Hadleigh	2,503	54.1
71.	Anne Brown	Constable	2,963	55.1
72.	Maggie McEwen	Ongar & Rural	1,904	55.6
73.	Anthony Hedly	Billericay	5,141	57.6
74.	Louise McKinlay	Brentwood Hutt	2,904	59.6
75.	Anthony Jackson	North Weald	2,581	65.8

1%	Basildon LP	Witham N.						
3%	Basildon Pits	Chelmsfrd W						
4%	Abbey							
5%	B'wood S.	Springfield	Parsons Hth	Clacton E.	Canvey West			
6%	Chelmsfrd N							
7%	Mile End							
8%	Canvey East	B'wood N.						
12%	Harwich	Maypole						
17%	Wivenhoe							
19%	Basildon WH.							
25%	Loughton C.							

2%	Basildon LP	Basildon Pits						
3%	Harlow W. 2							
4%	Harlow W. 1							
5%	Harlow N.							
11%	Rochford S.	Chelmsfrd W						
12%	Witham N.	Harlow S.E.	Braintree Tn					
14%	Clacton W.	Saffron Wald	Clacton N.					
15%	Bocking							
16%	Chelmsfrd C	Clacton East	Parsons Hth	Witham S.				
17%	Stansted							
18%	Brentwd S.	Tendring R E	Rochford N.	Southminstr	Brightlingsea			
19%	Mile End	Chelmsfrd N	Springfield	Rayleigh N.				
20%	Gt Baddow	Mersea	Epping	Wickford C 2	Halstead	Canvey E		
21%	Canvey W	S Woodham F	Braintree E.	Frinton				
22%	Rayleigh S.	Thundersley	Wickford C 1	Stanway				
23%	Waltham Ab	Brentwd N.	Maldon					
24%	Broomfield	Buckhurst H	Tendring W.	Heybridge	Drury			
25%	Chigwell	Thaxted	Dunmow	S. Benfleet				
26%	Basildon WH	Billericay	Three Fields					
27%	Hedingham							
28%	Hadleigh	Chelmer						
29%	Billericay 2							
30%	Constable	Brentwd Rur	Ongar					
31%	Stock	Loughton C.	Brentwd Hut					
33%	North Weald							

2%	Epping	Abbey						
3%	Chelmsfrd C.							
5%	Stansted							
6%	Gt Baddow							
7%	Rayleigh N.							
10%	Saffron Wal							
12%	Brightlingsea	Wivenhoe						
16%	Basildon LP 2	Basildon LP 1	Stanway					
17%	Basildon P. 2							
18%	Basildon P. 1	Witham N.	Drury					
19%	Maypole	Thaxted	Broomfield					
20%	Rayleigh S.	Clacton East						
21%	Southminster	Witham S.	Rochford S.	Rochford N.	S Woodhm F			
22%	Mersea	Harlow N.	Harlow W.					
23%	Braintree Tn	Tendring E.	Buckhurst Hl	Harlow W.	Braintree E.			
24%	Clacton N.	Canvey E.	Clacton W.	Wickford C 2	Tendring W			
25%	Chigwell	Rochford W.	Maldon	Harwich	Chelmer	Dunmow		
26%	Canvey W.	Heybridge	Brentwood R.	Bocking	Frinton			
27%	Harlow S.E.	Halstead						
28%	Wickford C 1	Billericay 2	Three Fields	Hedingham				
30%	Waltham Ab	Constable	Basildon WH	Ongar				
31%	Brentwd Hut	Billericay 1	S Benfleet					
33%	Hadleigh	Stock						
34%	Thundersley							
35%	Loughton C.							
	North Weald							

Gloucestershire

CON
GAIN

31	5	14	0	2	0	1
↑ 8	↓ 4	↔ 0	↓ 3	↑ 1	↓ 2	↔ 0



Gains and losses

	Gained		Lost	
Conservatives	10	Barton and Treadworth Blakeney and Bream Coleford Drybrook and Lydbrook Dursley Grange and Kingsway Lydney Mitcheldean Tewkesbury Tuffley	2	Minchinhampton Nailsworth
Labour	1	Nailsworth	5	Barton and Treadworth Coleford Dursley Grange and Kingsway Tuffley
UKIP			3	Blakeney and Bream Drybrook and Lydbrook Lydney
Green	1	Minchinhampton		
Independent			2	Mitcheldean Tewkesbury

council historic results

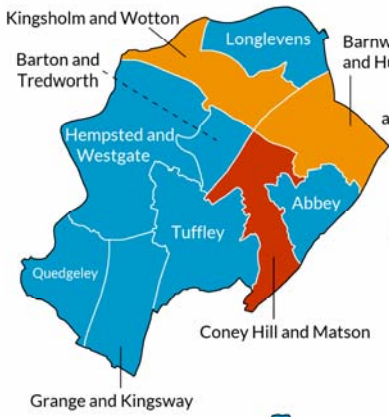
	Conservatives		Labour		Liberal Democrats		UKIP		Green		Independents		Others	
	Seats	%votes	Seats	%votes	Seats	%votes	Seats	%votes	Seats	%votes	Seats	%votes	Seats	%votes
17	31	45.1	5	14.4	14	27.4	0	3.2	2	7.7	0	1.3	1	0.9
13	23	34.1	9	18.3	14	20.4	3	15.6	1	6.6	2	3.6	1	1.4
09	42	43.6	4	11.6	13	27.9	0	3.0	1	9.3	1	3.7	2	1.0
05	33	39.0	13	24.1	13	30.5	0	0.0	0	2.3	0	1.2	4	2.9
01	27	37.8	19	25.4	16	31.1	0	0.0	0	1.0	1	4.6	0	0.1
97	19	29.5	18	28.0	22	34.6	0	0.0	0	0.0	3	6.4	1	1.5
93	10	31.6	20	23.2	30	39.8	0	0.0	0	1.6	3	3.7	0	0.0
89	20	38.5	16	23.8	23	32.8	0	0.0	0	0.0	3	3.5	1	1.3
85	18	32.3	14	23.9	23	34.3	0	0.0	0	0.0	8	7.6	0	1.8
81	25	35.3	17	24.2	11	26.9	0	0.0	0	1.0	3	5.7	5	6.9
77	46	53.6	3	19.2	0	13.1	0	0.0	0	0.0	11	11.8	1	2.3
73	30	41.0	18	32.5	5	15.1	0	0.0	0	0.0	8	7.5	0	3.9

Results by district

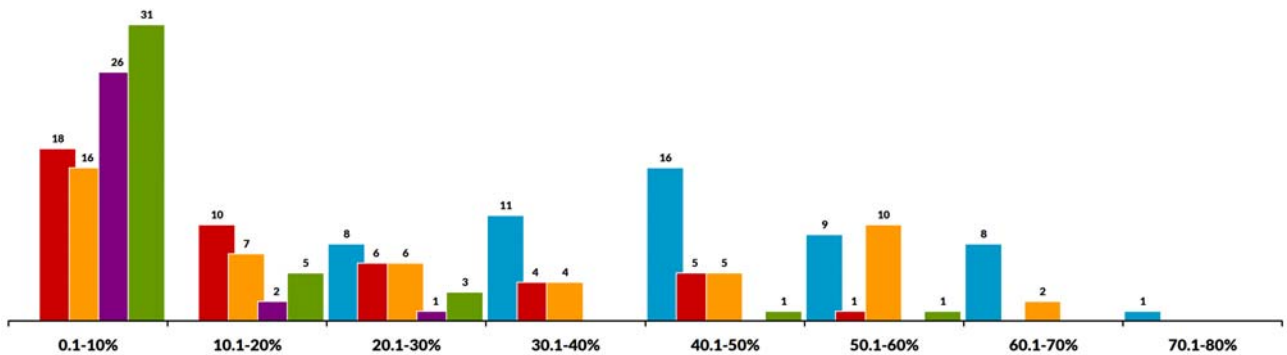
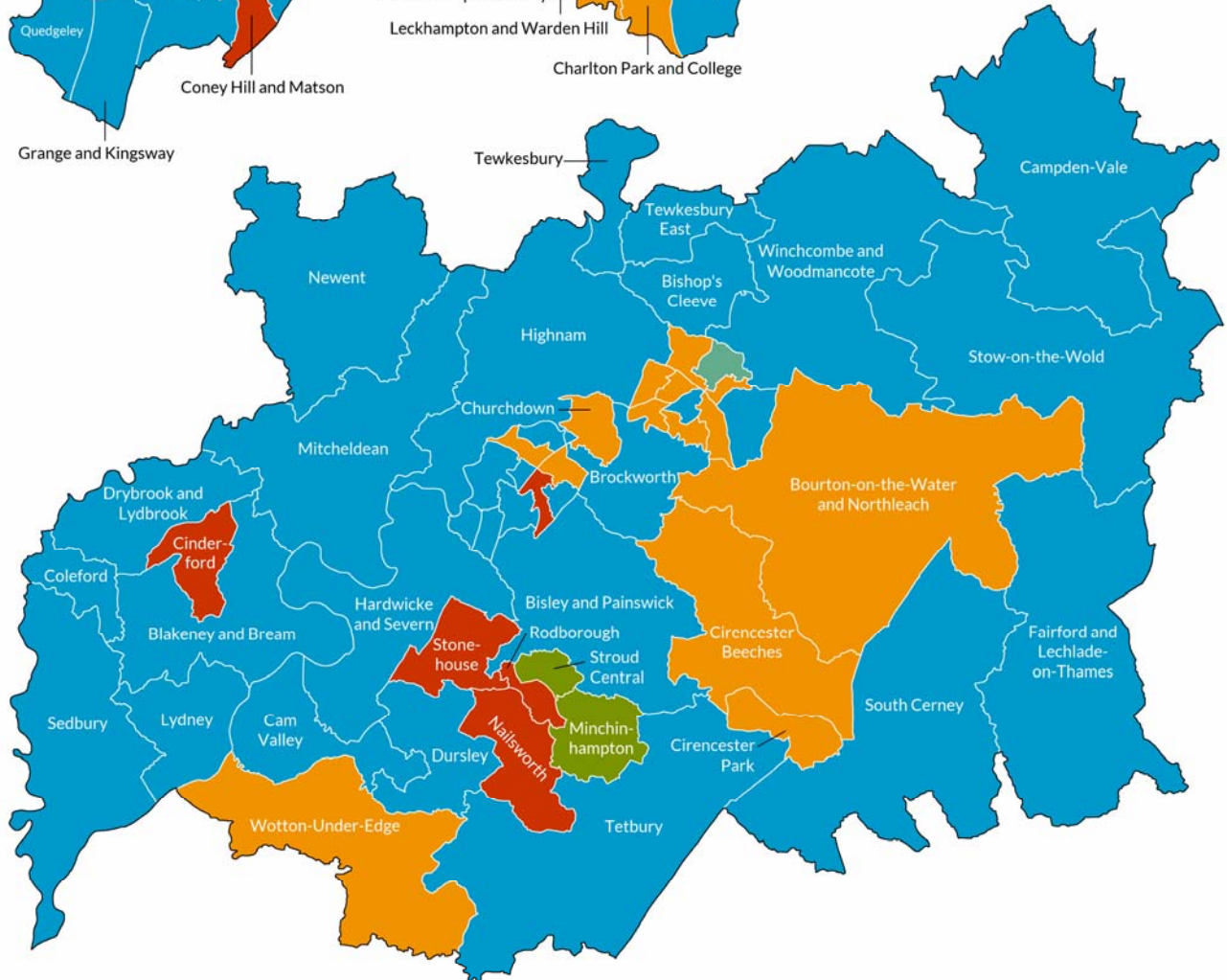
		seats	%	seats	%	seats	%	seats	%	seats	%	seats	%
Cheltenham	2017	2	35.1	0	5.9	7	49.4	0	0.7	0	0.0	1	4.5
	2013	2	28.4	0	6.5	7	37.9	0	15.6	0	0.1	1	11.6
Cotswold	2017	5	50.1	0	1.3	3	39.9	0	3.3	0	0.0	0	5.4
	2013	5	41.9	0	7.9	3	26.4	0	17.8	0	2.3	0	3.8
Forest of Dean	2017	7	43.1	1	22.1	0	9.3	0	10.8	0	4.8	0	9.8
	2013	2	23.8	2	24.0	0	5.4	3	28.5	1	13.9	0	4.4
Gloucester	2017	7	48.2	1	22.1	2	23.2	0	4.5	0	0.0	0	2.0
	2013	4	34.2	4	25.9	2	17.6	0	19.2	0	0.0	0	3.1
Stroud	2017	4	42.2	3	24.9	1	14.1	0	0.8	0	0.2	2	17.8
	2013	5	33.2	3	28.8	1	10.0	0	9.1	0	0.9	1	18.0
Tewkesbury	2017	6	56.6	0	8.3	1	24.3	0	1.5	0	4.9	0	4.3
	2013	5	45.9	0	14.1	1	26.0	0	5.0	2	3.6	0	1.5

Political map of Gloucestershire

Gloucester

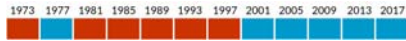


Cheltenham



Abbey

Current constituency: Gloucester
Proposed constituency: Gloucester




*Andrew Gravells	Con	2,320	69.7	+23.0
Kirsten Hodges	Lab	600	18.0	+ 0.1
Oliver H. Mountjoy	LD	409	12.3	+ 2.8

The City of Gloucester district wards of Abbeymead; and parts of Abbeydale; and Barnwood

All Saints and Oakley

Current constituency: Cheltenham
Proposed constituency: Cheltenham

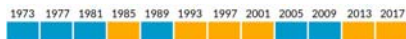


*Colin Hay	LD	1,440	52.5	+ 2.8
Martin A. Tracey	Con	844	30.8	+ 6.5
Alec Gamble	Lab	271	9.9	- 4.4
Sarah J. Field	Grn	186	6.8	- 4.9

The Cheltenham district wards of All Saints; and Oakley

Barnwood and Hucclecote

Current constituency: Gloucester
Proposed constituency: Gloucester



*David J. Brown	LD	2,127	50.2	+ 9.1
Lise Noakes	Con	1,731	40.8	+ 9.8
Trevor Howard	Lab	303	7.1	- 2.5
Frances J. Griffiths	Grn	77	1.8	

The City of Gloucester district wards of Hucclecote; and parts of Barnwood

Barton and Tredworth

Current constituency: Gloucester
Proposed constituency: Gloucester




Sajid Patel	Con	1,459	50.5	+ 8.5
Carol Francis	Lab	1,157	40.1	- 6.1
Phillip A.W. Nash	UKIP	165	5.7	
Christopher Ward	LD	107	3.7	- 1.8

The City of Gloucester district wards of Barton & Tredworth; and part of Moreland

Battledown and Charlton Kings

Current constituency: Cheltenham
Proposed constituency: Cheltenham

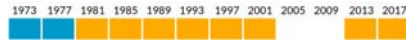


Matt Babbage	Con	1,845	46.3	+10.2
Paul G. McCloskey	LD	1,794	45.0	+10.3
Lorraine E. Mason	Grn	180	4.5	- 0.9
Caroline A. Gavin	Lab	170	4.3	- 1.2

The Cheltenham district wards of Battledown; and Charlton Kings

Benhall and Up Hatherley

Current constituency: Cheltenham
Proposed constituency: Cheltenham

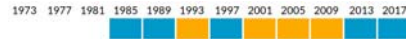


*Simon A. Wheeler	LD	1,972	52.1	+11.0
Mike Saunders	Con	1,506	39.8	+13.0
Kenneth Syme	Lab	159	4.2	- 0.3
Adam P. Van Coevorden	Grn	147	3.9	- 0.1

The Cheltenham district wards of Benhall & The Reddings; and Up Hatherley

Bishop's Cleeve

Current constituency: Tewkesbury
Proposed constituency: Tewkesbury

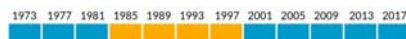


*Robert A. Bird	Con	2,277	61.0	+11.6
Peter R.N. Richmond	LD	1,009	27.0	- 10.5
Rose Phillips	Lab	302	8.1	- 5.1
Cate Cody	Grn	143	3.8	

The Tewkesbury district wards of Cleeve Grange; Cleeve St Michael's; Cleeve West; and Oxenton Hill

Bisley and Painswick

Current constituency: Stroud
Proposed constituency: Stroud

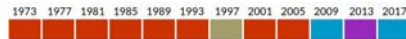


Keith S. Rippington	Con	2,163	49.6	+ 8.5
Alan Mossman	Grn	1,230	28.2	+ 2.8
Alexander Findlay	LD	964	22.1	+18.1

The Stroud district wards of Bisley; Painswick & Upton; Randwick, Whiteshill & Ruscombe; and part of Hardwicke

Blakeney and Bream

Current constituency: Forest of Dean
Proposed constituency: Forest of Dean

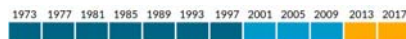


Richard H. Boyles	Con	1,224	33.0	+ 7.4
*Richard N. Leppington	UKIP	1,053	28.4	- 7.1
Janet H. Keene	Lab	743	20.1	- 12.6
Louise M. Elliott	Grn	387	10.4	
Derek G. Couzens	LD	297	8.0	+ 1.8

The Forest of Dean district wards of Awre; Bream; Pillowell; and parts of Littledean & Ruspidge; and Newnham & Westbury

Bourton-on-the-Water and Northleach

Current constituency: The Cotswolds
Proposed constituency: The Cotswolds

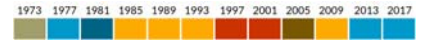


*Paul Hodgkinson	LD	2,365	59.9	+20.7
Mark G.E. Mackenzie-Charrington	Con	1,581	40.1	+ 2.7

The Cotswold district wards of Bourton-on-the-Water; Chedworth; Northleach; Sandywell; part of Churn Valley

Brockworth

Current constituency: Tewkesbury
Proposed constituency: Tewkesbury




*Robert J.E. Vines	Con	1,788	53.5	+11.5
Clare L. Softley	LD	1,055	31.6	- 9.6
Graham A. Allen	Grn	252	7.5	
Sylvia Bishop	UKIP	248	7.4	

The Tewkesbury district wards of Badgeworth; Brockworth; Hucclecote; Shurdington

Cam Valley

Current constituency: Stroud
Proposed constituency: Dursley, Thornberry and Yale

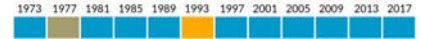


*Brian Tipper	Con	2,166	53.7	+11.1
Julie Douglass	Lab	1,456	36.1	- 4.5
Adrian A. Walker-Smith	LD	411	10.2	+ 1.1

The Stroud district wards of Cam East; Cam West; and part of Berkeley Vale

Campden-Vale

Current constituency: The Cotswolds
Proposed constituency: The Cotswolds

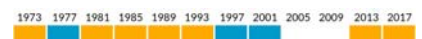


*Lynden O. Stowe	Con	2,145	68.1	+ 6.4
Bella McMillan-Scott	LD	721	22.9	+ 8.7
Ailsa Spindler	Grn	173	5.5	
Robert M. Wilson	UKIP	109	3.5	- 12.8

The Cotswold district wards of Blockley; Campden-Vale; Fossebridge

Charlton Park and College

Current constituency: Cheltenham
Proposed constituency: Cheltenham

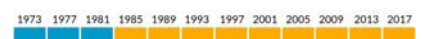


*Kiara V. Sudbury	LD	2,392	60.8	+15.9
Peter F. Vagn Christensen	Con	1,263	32.1	- 3.8
Elizabeth Johnson	Grn	143	3.6	
Malcolm Bride	Lab	136	3.5	- 2.8

The Cheltenham district wards of Charlton Park; and College

Churchdown

Current constituency: Tewkesbury
Proposed constituency: Tewkesbury



*Jack L. Williams	LD	1,768	50.5	+ 1.8
Graham J. Bocking	Con	1,415	40.4	+10.8
Colin G. Simpson	Lab	316	9.0	- 5.0

The Tewkesbury district wards of Churchdown Brookfield; and Churchdown St John's

Cinderford

Current constituency: Forest of Dean
Proposed constituency: Forest of Dean

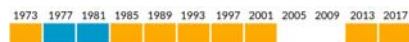


Year	Party	Count	%	Change
1973	Lab	1,144	54.0	+ 7.4
1977	Con	527	24.9	+12.3
1981	UKIP	201	9.5	-18.0
1985	Grn	178	8.4	+ 3.7
1989	LD	69	3.3	- 4.0

The Forest of Dean district wards of Cinderford East; and parts of Cinderford West; and Littledean & Ruspidge

Cirencester Beeches

Current constituency: The Cotswolds
Proposed constituency: The Cotswolds

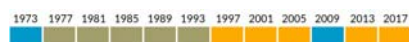


Year	Party	Count	%	Change
1973	LD	1,971	57.6	+18.5
1977	Con	1,179	34.5	+ 3.1
1981	Grn	138	4.0	0.0
1985	UKIP	132	3.9	-16.0

The Cotswold district wards of Cirencester Beeches; Cirencester Stratton-Whiteway; Ermin; part of Churn Valley

Cirencester Park

Current constituency: The Cotswolds
Proposed constituency: The Cotswolds



Year	Party	Count	%	Change
1973	LD	2,193	62.5	+ 7.6
1977	Con	957	27.3	+ 4.9
1981	Lab	176	5.0	- 0.4
1985	UKIP	94	2.7	-11.7
1989	Grn	87	2.5	- 0.5

The Cotswold district wards of Cirencester Chesterton; Cirencester Park; and Cirencester Watermoor

Coleford

Current constituency: Forest of Dean
Proposed constituency: Forest of Dean



Year	Party	Count	%	Change
1973	Con	1,128	48.4	+23.7
1977	Lab	603	25.9	- 7.1
1981	LD	231	9.9	+ 5.0
1985	UKIP	225	9.6	-15.3
1989	Grn	145	6.2	

The Forest of Dean district wards of Coleford Central; Coleford East; and parts of Christchurch & English Bicknor; and Newland & St Briavels

Coney Hill and Matson

Current constituency: Gloucester
Proposed constituency: Gloucester



Year	Party	Count	%	Change
1973	Lab	940	42.8	- 3.1
1977	Con	806	36.7	+20.4
1981	UKIP	241	11.0	-18.6
1985	LD	211	9.6	+ 4.2

The City of Gloucester district wards of Coney Hill; and parts of Matson & Robinwood; and Abbeydale

Drybrook and Lydbrook

Current constituency: Forest of Dean
Proposed constituency: Forest of Dean

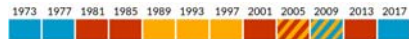


Year	Party	Count	%	Change
1973	Con	874	32.9	+18.1
1977	Ind	828	31.1	+ 7.4
1981	Lab	692	26.0	+ 0.7
1985	LD	133	5.0	+ 2.4
1989	UKIP	132	5.0	-24.3

The Forest of Dean district wards of Lydbrook & Ruardean; and parts of Christchurch & English Bicknor; Cinderford West; and Mitcheldean & Drybrook

Dursley

Current constituency: Stroud
Proposed constituency: Dursley, Thornbury and Yate/Stroud

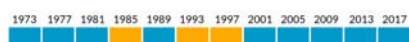


Year	Party	Count	%	Change
1973	Con	1,574	44.7	+11.4
1977	Lab	1,339	38.0	+ 2.9
1981	LD	608	17.3	- 2.2

The Stroud district wards of Coaley & Uley; Dursley; and part of The Stanleys

Fairford and Lechlade-on-Thames

Current constituency: The Cotswolds
Proposed constituency: The Cotswolds



Year	Party	Count	%	Change
1973	Con	1,867	55.0	+ 6.8
1977	LD	1,081	31.9	+14.8
1981	Lab	197	5.8	- 4.2
1985	Grn	141	4.2	- 1.9
1989	UKIP	106	3.1	-15.6

The Cotswold district wards of Fairford; Kempsford-Lechlade; and Riversmeet

Grange and Kingsway

Current constituency: Gloucester
Proposed constituency: Gloucester

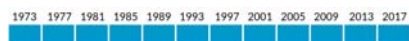


Year	Party	Count	%	Change
1973	Con	1,558	57.4	+25.4
1977	Lab	668	24.6	-11.7
1981	UKIP	193	7.1	-16.7
1985	LD	190	7.0	+ 3.3
1989	Grn	106	3.9	- 0.3

The City of Gloucester district wards of Grange; Kingsway; and part of Quedgeley Fieldcourt

Hardwicke and Severn

Current constituency: Stroud
Proposed constituency: Stroud



Year	Party	Count	%	Change
1973	Con	1,655	58.3	+ 6.4
1977	LD	470	16.6	+11.2
1981	Lab	442	15.6	-11.8
1985	Grn	272	9.6	- 5.7

Parts of the Stroud district wards of Berkeley Vale; Hardwicke; and Severn

Hempsted and Westgate

Current constituency: Gloucester
Proposed constituency: Gloucester

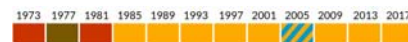


Year	Party	Count	%	Change
1973	Con	1,171	49.9	+ 4.7
1977	Lab	709	30.2	- 2.9
1981	LD	202	8.6	+ 0.5
1985	UKIP	138	5.9	
1989	Grn	129	5.5	- 8.1

Parts of the City of Gloucester district wards of Moreland; Podsmead; and Westgate

Hesters Way and Springbank

Current constituency: Cheltenham
Proposed constituency: Cheltenham/Tewkesbury

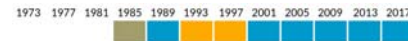


Year	Party	Count	%	Change
1973	LD	1,421	54.3	+ 1.4
1977	Con	781	29.9	+ 6.6
1981	Lab	203	7.8	- 7.9
1985	UKIP	125	4.8	
1989	Grn	86	3.3	

The Cheltenham district wards of Hesters Way; and Springbank

Highnam

Current constituency: Forest of Dean/Tewkesbury
Proposed constituency: Forest of Dean/Tewkesbury



Year	Party	Count	%	Change
1973	Con	2,530	71.0	+ 4.0
1977	Lab	446	12.5	- 6.4
1981	LD	340	9.5	- 4.6
1985	Grn	246	6.9	

The Tewkesbury district wards of Coombe Hill; Highnam with Haw;Innsnorth with Down Hatherley; and part of Badgeworth

Kingsholm and Wotton

Current constituency: Gloucester
Proposed constituency: Gloucester

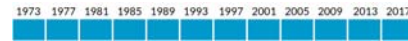


Year	Party	Count	%	Change
1973	LD	1,525	52.0	+10.5
1977	Con	694	23.7	+ 6.9
1981	Lab	531	18.1	- 1.3
1985	Grn	98	3.3	- 2.3
1989	UKIP	83	2.8	-13.9

The City of Gloucester district wards of Kingsholme & Wotton; and parts of Elmbriidge; and Westgate

Lansdown and Park

Current constituency: Cheltenham
Proposed constituency: Cheltenham

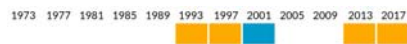


Year	Party	Count	%	Change
1973	Con	1,921	50.0	+ 4.5
1977	LD	1,620	42.1	+14.1
1981	Lab	160	4.2	- 1.8
1985	Grn	143	3.7	- 2.8

The Cheltenham district wards of Lansdown; and Park

Leckhampton and Warden Hill

Current constituency: Cheltenham
Proposed constituency: Cheltenham

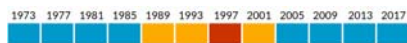


*Iain A.P. Dobie	LD	2,128	48.6	+15.1
Chris Nelson	Con	1,902	43.4	+10.7
Timothy C. Bonsor	Grn	188	4.3	- 6.6
Joe Sucksmith	Lab	165	3.8	

The Cheltenham district wards of Leckhampton; and Warden Hill

Longlevens

Current constituency: Gloucester/Tewkesbury
Proposed constituency: Gloucester

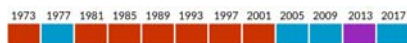


*Kathy Williams	Con	1,884	48.5	+ 7.3
Linda S. Castle	LD	1,374	35.4	+15.1
Steve Gower	Lab	312	8.0	- 3.0
Matt Young	UKIP	155	4.0	- 19.4
Christopher D. Britton	Grn	108	2.8	- 1.4

The City of Gloucester district wards of Longlevens; and part of Elmbridge

Lydney

Current constituency: Forest of Dean
Proposed constituency: Forest of Dean

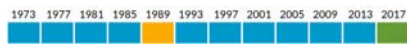


*Alan Preest	Con	1,110	45.6	+27.6
Mel Farrant	Lab	578	23.7	+ 4.5
Alan Grant	UKIP	332	13.6	- 28.3
James Greenwood	Grn	270	11.1	+ 3.8
Terry Tull	LD	144	5.9	

The Forest of Dean district wards of Lydney East; Lydney North; and part of Alvington, Aylburton & West Lydney

Minchinhampton

Current constituency: Stroud/The Cotswolds
Proposed constituency: Stroud/The Cotswolds

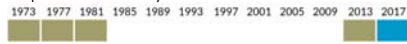


Rachel Smith	Grn	2,320	50.3	+24.9
*Dorcas L.M. Binns	Con	2,293	49.7	+16.3

The Stroud district wards of Chalford; Minchinhampton; and part of Thrupp

Mitcheldean

Current constituency: Forest of Dean
Proposed constituency: Forest of Dean



*Brian Robinson	Con	1,762	55.2	+30.8
Sue Henchley	LD	632	19.8	+14.1
Angela Sullivan	Lab	452	14.2	+ 3.8
Ian M. Aitken	UKIP	193	6.0	- 13.3
Poppy Turpin-West	Grn	153	4.8	+ 1.0

The Forest of Dean district wards of Blainsdon & Longhope; Churcham & Huntley; and parts of Mitcheldean & Drybrook; Newnham & Westbury; Hartpury; Tibberton

Nailsworth

Current constituency: Stroud
Proposed constituency: Stroud/The Cotswolds



Steve Robinson	Lab	1,722	41.5	+ 6.2
Emma Sims	Con	1,559	37.6	- 4.7
Sarah Blowers	Grn	436	10.5	- 7.6
Colleen A. Rothwell	LD	365	8.8	+ 4.6
Robert H. Paterson	Ind	66	1.6	

The Stroud district wards of Amberley & Woodchester; Nailsworth; and part of The Stanleys

Newent

Current constituency: Forest of Dean
Proposed constituency: Forest of Dean



*Will Windsor-Clive	Con	1,794	63.2	+26.4
Roger A. Sterry	Lab	311	11.0	- 1.4
David R. Humphreys	Grn	301	10.6	+ 5.8
Ian I. King	LD	243	8.6	+ 6.2
Alec R. Tritton	UKIP	188	6.6	- 15.6

The Forest of Dean district wards of Bromesberrow & Dymock; Newent Central; Oxenhall & Newent North East; Redmarley; and parts of Hartpury; and Tibberton

Pittville and Prestbury

Current constituency: Cheltenham/Tewkesbury
Proposed constituency: Cheltenham/Tewkesbury

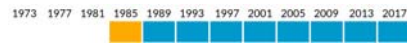


John Payne	PAB	1,525	37.8	- 20.8
Dennis F. Parsons	LD	1,402	34.8	+19.9
Jerry Forrest	Con	846	21.0	+ 4.9
Ian H. White	Lab	140	3.5	
Ian A. Lander	Grn	120	3.0	

The Cheltenham district wards of Pittville; and Prestbury

Quedgeley

Current constituency: Gloucester
Proposed constituency: Gloucester



*Mark D. Hawthorne	Con	1,364	50.4	+17.9
Anna Mozol	LD	757	28.0	+ 5.2
John Bloxson	Lab	321	11.9	- 7.6
Scott Clacher	UKIP	178	6.6	- 13.6
Gerald O. Hartley	Grn	84	3.1	- 1.8

The City of Gloucester district wards of Grange; Kingsway; and part of Quedgeley Fieldcourt

Rodborough

Current constituency: Stroud
Proposed constituency: Stroud



*Brian Oosthuisen	Lab	1,508	45.2	+ 2.0
Alex Bisset	Con	1,048	31.4	+13.5
Philip Blomberg	Grn	488	14.6	+ 3.5
Christine L. Headley	LD	292	8.8	- 0.9

The Stroud district wards of Rodborough; and parts of Cainscross; and Thrupp

St Mark's and St Peter's

Current constituency: Cheltenham
Proposed constituency: Cheltenham

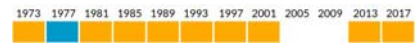


*Christopher F. Coleman	LD	1,814	59.3	+15.4
Carney C. Bonner	Con	704	23.0	+ 9.2
Robert R. Irons	Lab	233	7.6	- 2.5
Emily C. Campbell	Grn	201	6.6	+ 1.0
Peter Bowman	UKIP	107	3.5	- 23.1

The Cheltenham district wards of St Mark's; and St Peter's

St Paul's and Swindon

Current constituency: Cheltenham/Tewkesbury
Proposed constituency: Cheltenham/Tewkesbury

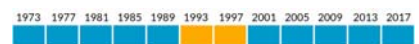


*Bernard Fisher	LD	1,175	50.4	+ 4.2
Christopher J. Daniels	Con	564	24.2	+ 6.4
Craig F. Fraser	Lab	424	18.2	+ 5.5
Adrian Becker	Grn	169	7.2	

The Cheltenham district wards of St Paul's; and Swindon Village

Sedbury

Current constituency: Forest of Dean
Proposed constituency: Forest of Dean

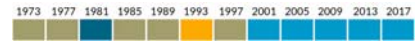


*Patrick C.J. Molyneux	Con	1,312	39.5	+ 8.2
Chris McFarling	Grn	780	23.5	+12.3
Jake I. Lewis	Lab	479	14.4	- 3.1
Roy Birch	LD	363	10.9	- 3.1
Gethyn J. Davies	Ind	265	8.0	
John D.W. McOwan	UKIP	123	3.7	- 22.3

The Forest of Dean district wards of Hewelsfield & Woolaston; Tidenham; and part of Alvington, Aylburton & West Lydney; and Newland & St Briavel's

South Cerney

Current constituency: The Cotswolds
Proposed constituency: The Cotswolds

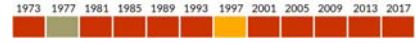


*Shaun D.E. Parsons	Con	1,746	49.1	+ 9.6
Tatyan Cheung	LD	1,690	47.6	+20.0
Margaret Rastelli	UKIP	118	3.3	- 14.6

The Cotswold district wards of Ampney-Coln; Hampton; Water Park; and part of Thames Head

Stonehouse

Current constituency: Stroud
Proposed constituency: Stroud



*Lesley Williams	Lab	1,361	46.0	+ 2.4
Ginny A. Smart	Con	953	32.2	+14.2
Carol J. Kambites	Grn	251	8.5	+ 1.3
Sylvia J. Bridgland	LD	213	7.2	+ 4.3
Glenville A. Gogeryly	UKIP	183	6.2	- 9.9

The Stroud district wards of Stonehouse; and parts of Cainscross; Hardwicke; and Severn

Stow-on-the-Wold

Current constituency: The Cotswolds
Proposed constituency: The Cotswolds



Member	Party	2010	2005	2009	2013	2017
*Nigel Moor	Con	2,340	63.2	+ 5.4		
Rachel Coxcoon	LD	1,014	27.4	+21.0		
Andrew M. Maclean	Grn	210	5.7	- 1.9		
Edeltraud French	UKIP	139	3.8	- 14.0		

The Cotswold district wards of Beacon-Stow; Moreton-in-Marsh; Rissingtons; and Three Rivers

Stroud Central

Current constituency: Stroud
Proposed constituency: Stroud

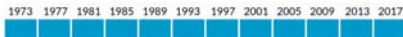


Member	Party	2010	2005	2009	2013	2017
Eva Ward	Grn	1,742	41.0	+ 0.9		
Debbie Hicks	Lab	1,262	29.7	+ 1.8		
Debbie Young	Con	1,000	23.6	+ 8.2		
Steve Dechan	LD	242	5.7	+ 2.8		

The Stroud district wards of Stroud Farmhill & Paganhill; Stroud Slade; Stroud Trinity; Stroud Uplands; Stroud Valley

Tetbury 37.0

Current constituency: The Cotswolds
Proposed constituency: The Cotswolds



Member	Party	2010	2005	2009	2013	2017
Stephen G. Hirst	Con	2,061	68.5	+27.8		
Sabrina Poole	Grn	743	24.7	+19.5		
Guy S.M. Parfitt	UKIP	204	6.8	- 12.9		

The Cotswold district wards of Avening; Grumbolds; Tetbury; and part of Thames Head

Tewkesbury

Current constituency: Tewkesbury
Proposed constituency: Tewkesbury

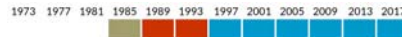


Member	Party	2010	2005	2009	2013	2017
Kevin J. Cromwell	Con	1,192	40.6	+11.3		
*Mike Szytniak	Ind	1,148	39.1	- 0.6		
Edward Hudson	Lab	254	8.6	+ 0.5		
Guy D.S.J. Fancourt	LD	157	5.3	+ 2.4		
Stuart G. Adair	UKIP	112	3.8	- 16.2		
Gavin Preedy	Ind	75	2.6			

The Tewkesbury district wards of Tewkesbury Prior's Park; Tewkesbury Town with Mitton; and Twynning

Tewkesbury East

Current constituency: Tewkesbury
Proposed constituency: Tewkesbury



Member	Party	2010	2005	2009	2013	2017
*Vernon D. Smith	Con	1,652	63.8	+26.3		
Cait Clucas	LD	440	17.0	+ 6.7		
Fiona C. Castle	Lab	368	14.2	+ 5.0		
Simon J. Carter	Grn	131	5.1	+ 2.7		

The Tewkesbury district wards of Ashchurch with Walton Cardiff; Northway; and Tewkesbury with Town

Tuffley

Current constituency: Gloucester
Proposed constituency: Gloucester

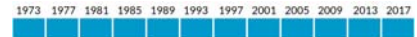


Member	Party	2010	2005	2009	2013	2017
Andrew G. Miller	Con	1,710	51.6	+16.8		
*Tracy S. Millard	Lab	1,191	36.0	- 0.4		
Simon P. Collins	UKIP	226	6.8	- 17.3		
Abigail C. Wilson	LD	185	5.6	+ 0.9		

The City of Gloucester district wards of Tuffley; and parts of Matson & Robinswood; Moreland; and Podsmead

Winchcombe and Woodmancote

Current constituency: Tewkesbury
Proposed constituency: Tewkesbury

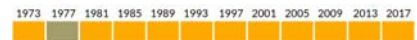


Member	Party	2010	2005	2009	2013	2017
*Roger E. Wilson	Con	2,469	63.9	+ 1.9		
Tom Brincombe	LD	960	24.8	+ 3.5		
Stanford L. Mitchell	Lab	260	6.7	- 9.9		
Sophie D. Franklin	Grn	177	4.6			

The Tewkesbury district wards of Cleeve Hill; Isbourne; and Winchcombe

Wotton-Under-Edge

Current constituency: Stroud/The Cotswolds
Proposed constituency: Dursley, Thornbury and Yate



Member	Party	2010	2005	2009	2013	2017
*John E. Cordwell	LD	1,776	46.9	+ 4.2		
Graham Smith	Con	1,545	40.8	+ 2.2		
Mark Huband	Lab	337	8.9	- 2.8		
David Hinder	UKIP	128	3.4			

The Stroud district wards of Kingswood; Vale; and Wotton-Under-Edge

Summary of results: Gloucestershire

	Year	Elec	%Poll	Con	Lab	LD	UKIP	Grn	Ind	Other
Abbey	2017	9,661	34.5	69.7	18.0	12.3				
	2013	9,995	29.8	46.7	17.9	9.5	23.1	2.7		
All Saints and Oakley	2017	8,374	32.8	30.8	9.9	52.5		6.8		
	2013	8,478	25.1	24.3	14.3	49.7		11.7		
Barnwood and Hucclecote	2017	9,525	44.6	40.8	7.1	50.2		1.8		
	2013	9,685	38.6	31.0	9.6	41.1	18.6			
Barton and Tredworth	2017	9,100	31.8	50.5	40.1	3.7	5.7			
	2013	9,844	27.0	42.0	46.2	5.5				6.7
Battledown and Charlton Kings	2017	8,617	43.4	46.3	4.3	45.0		4.5		
	2013	8,678	38.8	36.1	5.5	34.7	18.3	5.4		
Benhall and Up Hatherley	2017	8,186	46.3	39.8	4.2	52.1		3.9		
	2013	8,245	32.7	26.8	4.5	41.1	23.7	4.0		
Bishops Cleeve	2017	11,047	33.8	61.0	8.1	27.0		3.8		
	2013	9,911	30.7	49.4	13.2	37.5				
Bisley and Painswick	2017	9,452	46.3	49.6		22.1		28.2		
	2013	9,351	39.1	41.1	12.5	4.0	17.1	25.4		
Blakeney and Bream	2017	9,396	39.5	33.0	20.1	8.0	28.4	10.4		
	2013	9,370	36.0	25.6	32.7	6.2	35.5			
Bourton-on-the-Water and Northleach	2017	8,516	46.4	40.1		59.9				
	2013	8,707	37.5	37.4	5.2	39.2	18.2			
Brockworth	2017	11,310	29.7	53.5		31.6	7.4	7.5		
	2013	9,807	28.7	42.0	16.8	41.2				
Cam Valley	2017	10,294	39.2	53.7	36.1	10.2				
	2013	10,126	34.5	42.6	40.6	9.1		7.8		
Campden-Vale	2017	8,193	38.5	68.1		22.9	3.5	5.5		
	2013	8,326	35.5	61.7	7.8	14.2	16.3			
Charlton Park and College	2017	8,391	46.9	32.1	3.5	60.8		3.6		
	2013	8,257	39.7	35.9	6.3	46.9	10.8			
Churchdown	2017	8,636	40.6	40.4	9.0	50.5				
	2013	8,860	33.5	29.6	14.0	48.7		7.7		
Cinderford	2017	8,241	25.7	24.9	54.0	3.3	9.5	8.4		
	2013	8,108	27.0	12.6	46.6	7.3	27.5	4.7		1.3
Cirencester Beeches	2017	8,824	38.8	34.5		57.6	3.9	4.0		
	2013	8,447	35.1	31.4	5.6	39.1	19.9	4.0		
Cirencester Park	2017	8,479	41.5	27.3	5.0	62.5	2.7	2.5		
	2013	9,113	33.8	22.4	5.4	54.9	14.4	3.0		
Coleford	2017	8,285	28.2	48.4	25.9	9.9	9.6	6.2		
	2013	7,927	31.6	24.7	33.0	4.9	24.9		12.6	
Coney Hill and Matson	2017	8,687	25.4	36.7	42.8	9.6	11.0			
	2013	9,114	23.9	16.3	45.9	5.4	29.6			2.8
Drybrook and Lydbrook	2017	8,202	32.5	32.9	26.0	5.0	5.0		31.1	
	2013	8,218	34.3	14.8	25.3	2.6	29.3	4.3	23.7	
Dursley	2017	8,612	41.0	44.7	38.0	17.3				
	2013	8,477	33.9	33.3	35.1	19.5		12.1		
Fairford and Lechlade-on-Thames	2017	8,538	39.8	55.0	5.8	31.9	3.1	4.2		
	2013	8,120	35.1	48.2	10.0	17.1	18.7	6.1		
Grange and Kingsway	2017	9,850	27.6	57.4	24.6	7.0	7.1	3.9		
	2013	8,755	24.9	32.0	36.3	3.7	23.8	4.2		
Hardwicke and Severn	2017	8,379	33.9	58.3	15.6	16.6		9.6		
	2013	7,729	31.4	51.9	27.4	5.4		15.3		
Hempsted and Westgate	2017	8,424	28.0	49.9	30.2	8.6	5.9	5.5		
	2013	8,390	23.9	45.2	33.1	8.1		13.6		
Hesters Way and Springbank	2017	9,952	26.3	29.9	7.8	54.3	4.8	3.3		
	2013	9,992	19.3	23.3	15.7	52.9				8.1
Highnam	2017	10,296	34.7	71.0	12.5	9.5		6.9		
	2013	10,189	28.7	67.0	18.9	14.1				
Kingsholm and Wotton	2017	8,290	35.5	23.7	18.1	52.0	2.8	3.3		
	2013	8,736	28.2	16.8	19.4	41.5	16.7	5.6		
Lansdown and Park	2017	8,954	43.0	50.0	4.2	42.1		3.7		
	2013	9,445	29.8	45.5	6.0	28.0	13.3	6.5	0.7	

Summary of results: Gloucestershire - continued

	Year	Elec	%Poll	Con	Lab	LD	UKIP	Grn	Ind	Other
Leckhampton and Warden Hill	2017	8,743	50.2	43.4	3.8	48.6		4.3		
	2013	8,554	39.9	32.7		33.5	22.9	10.9		
Longlevens	2017	9,413	40.7	48.5	8.0	35.4	4.0	2.8		
	2013	9,762	33.6	41.2	11.0	20.3	23.4	4.2		
Lydney	2017	7,702	31.6	45.6	23.7	5.9	13.6	11.1		
	2013	7,600	33.8	18.0	19.2		41.9	7.3	13.5	
Minchinhampton	2017	9,983	46.4	49.7				50.3		
	2013	9,871	37.8	33.4	17.1	4.1	20.0	25.4		
Mitcheldean	2017	8,598	37.1	55.2	14.2	19.8	6.0	4.8		
	2013	8,616	36.8	24.4	10.4	5.7	19.3	3.8	36.4	
Nailsworth	2017	9,021	46.1	37.6	41.5	8.8		10.5	1.6	
	2013	9,142	35.3	42.3	35.3	4.2		18.1		
Newent	2017	8,331	34.0	63.2	11.0	8.6	6.6	10.6		
	2013	8,195	32.9	36.8	12.4	2.4	22.2	4.8	21.4	
Pittville and Prestbury	2017	8,965	45.0	21.0	3.5	34.8		3.0		37.8
	2013	8,770	34.9	16.1		14.9	10.3			58.6
Quedgeley	2017	8,838	30.6	50.4	11.9	28.0	6.6	3.1		
	2013	9,158	26.9	32.5	19.5	22.8	20.2	4.9		
Rodborough	2017	8,536	39.2	31.4	45.2	8.8		14.6		
	2013	8,592	35.5	17.9	43.2	9.7	18.0			
St Mark's and St Peter's	2017	8,050	30.8	23.0	7.6	59.3	3.5	6.6		
	2013	9,649	24.0	13.8	10.1	43.9	26.6	5.6		
St Paul's and Swindon	2017	8,472	27.3	24.2	18.2	50.4		7.2		
	2013	9,324	19.3	17.8	12.7	46.2	23.3			
Sedbury	2017	9,969	41.0	39.5	14.4	10.9	3.7	23.5	8.0	
	2013	8,097	34.6	31.3	17.5	14.0	26.0	11.2		
South Cerney	2017	8,472	42.0	49.1		47.6	3.3			
	2013	8,551	35.6	38.5	7.2	27.6	17.9	5.1	3.7	
Stonehouse	2017	9,364	31.7	32.2	46.0	7.2	6.2	8.5		
	2013	9,119	27.9	18.0	43.6	2.9	16.1	7.2	11.0	1.2
Stow-on-the-Wold	2017	9,826	37.7	63.2		27.4	3.8	5.7		
	2013	9,143	31.7	56.8	11.5	6.4	17.8	7.6		
Stroud Central	2017	10,438	40.8	23.6	29.7	5.7		41.0		
	2013	10,557	35.5	15.4	27.9	2.9	13.7	40.1		
Tetbury	2017	8,152	37.0	68.5			6.8	24.7		
	2013	8,317	32.9	40.7	11.1	7.9	19.2	5.2	15.8	
Tewkesbury	2017	8,316	35.4	40.6	8.6	5.3	3.8		41.7	
	2013	8,521	29.2	29.3	8.1	2.9	20.0		39.7	
Tewkesbury East	2017	9,069	28.6	63.8	14.2	17.0		5.1		
	2013	9,160	26.5	37.5	9.2	10.3	19.8	2.4	20.8	
Tuffley	2017	9,779	34.0	51.6	36.0	5.6	6.8			
	2013	10,245	28.1	34.8	36.4	4.7	24.1			
Winchcombe and Woodmancote	2017	10,217	37.9	63.9	6.7	24.8		4.6		
	2013	10,001	31.4	62.0	16.6	21.3				
Wotton-Under-Edge	2017	8,467	44.8	40.8	8.9	46.9	3.4			
	2013	8,416	35.0	38.0	11.7	42.7		7.6		

Councillors' majorities: Gloucestershire

1.	Rachel Smith	Minchinhampton	27	0.6
2.	Matt Babbage	Battledown	51	1.3
3.	Kevin Cromwell	Tewkesbury	44	1.5
4.	Shaun Parsons	South Cerney	56	1.5
5.	Terry Hale	Drybrook	46	1.8
6.	John Payne	Pittville	123	3.0
7.	Steve Robinson	Nailsworth	163	3.9
8.	Richard Boyles	Blakeney	171	4.6
9.	Iain Paterson Dobie	Leckhampton	226	5.2
10.	Kate Haigh	Coney Hill	134	6.1
11.	John Cordwell	Wotton	231	6.1
12.	Loraine Patrick	Dursley	235	6.7
13.	Tim Harman	Lansdown	301	7.9
14.	David Brown	Barnwood	396	9.4
15.	Jack Williams	Churchdown	353	10.1
16.	Sajid Patel	Barton	302	10.4
17.	Eva Ward	Stroud Central	480	11.3
18.	Alan Preest	Lydney	532	11.9
19.	Simon Wheeler	Benhall	466	12.3
20.	Kethy Williams	Longlevens	510	13.1
21.	Lesley Williams	Stonehouse	408	13.8
22.	Brian Oosthuysen	Rodborough	460	13.8
23.	Andrew Miller	Tuffley	519	15.6
24.	Patrick Molyneux	Sedbury	532	16.0
25.	Brian Tipper	Cam Valley	710	17.6
26.	Pam Tracey	Hempsted	462	19.7
27.	Paul Hodgkinson	Bourton	784	19.8
28.	Keith Rippington	Bisley	933	21.4
29.	Robert Vines	Brockworth	733	21.9
30.	Colin Hay	All Saints	596	21.7
31.	Mark Hawthorne	Quedgeley	607	22.4
32.	Carole Allaway-Martin	Coleford	525	22.5
33.	Ray Theodoulou	Fairford	786	23.1
34.	Nigel Robbins	Cirencester Bchs	792	23.1
35.	Suzanne Williams	Hesters Way	640	24.4
36.	Bernard Fisher	St Paul's	611	26.2
37.	Jeremy Hilton	Kingsholm	831	28.3
38.	Kiara Sudbury	Charlton Park	1,129	28.7
39.	Graham Morgan	Cinderford	617	29.1
40.	David Norman	Grange	890	32.8
41.	Robert Bird	Bishop's Cleeve	1,268	34.0
42.	Joe Harris	Cirencester Park	1,236	35.2
43.	Brian Robinson	Mitcheldean	1,130	35.4
44.	Nigel Moor	Stow on the Wold	1,326	35.8
45.	Christopher Coleman	St Mark's	1,010	36.3
46.	Roger Wilson	Winchcombe	1,509	39.1
47.	Stephen Davies	Hardwicke	1,185	41.7
48.	Stephen Hirst	Tetbury	1,318	43.8
49.	Lynden Stowe	Campden-Vale	1,424	45.2
50.	Vernon Smith	Tewkesbury	1,212	46.8
51.	Andrew Gravells	Abbey	1,720	51.7
52.	Will Windsor-Clive	Newent	1,483	52.2
53.	Phil Awford	Highnam	2,084	58.5

swing to Conservatives

1%	M Hampton						
2%	Nailsworth						
3%	Leckhampton						
4%	Coney Hill	Wotton					
5%	Barnwood						
6%	Churchdown						
7%	Benhall	Stonehouse	Rodborough				
9%	Pittville	Stroud C.					
10%	Bourton						
11%	All Saints						
12%	C'cester Bch						
13%	Hesters Way						
14%	St Pauls						
15%	Kingsholm	Charlton	Cinderford				
18%	C'cester Park						
19%	St Mark's						

swing to Labour

4%	Dursley	Drybrook					
6%	Barton	Stroud C.					
7%	Blakeney						
8%	Tuffley						
9%	Pittville	Cam Valley					
10%	Hempsted						
11%	Lydney						
13%	Coleford	Sedbury					
16%	Tewkesbury						
17%	St Paul's	Grange	Kingsholm				
19%	Wotton						
20%	Quedgeley						
21%	Longlevens	Mitcheldean	Churchdown	Battledown			
22%	All Saints	Hardwicke	Barnwood				
23%	Leckhampton	Lansdown					
24%	Hesters Way	Benhall					
25%	Fairford	Tewkesbry E					
26%	Abbey	St Mark's					
27%	Newent	Bishops Clv					
29%	Winchcombe	Charlton Pk	C'cester Pk				
30%	Highnam						


swing to Liberal Democrat

1%	Battledown	S. Cerney					
2%	Pittville						
4%	Lansdown						
7%	Longlevens						
11%	Brockworth						
12%	Quedgeley	Fairford					
13%	Blakeney						
14%	Dursley	Bisley	Drybrook				
15%	Sedbury						
17%	Nailsworth	Coney Hill	Bishops Clv				
18%	Tewkesbury	Stroud C.	Mitcheldean	Stow			
19%	Rodborough	Coleford					
20%	Stonehouse	Winchcombe	Lydney				
21%	Hempsted	Hardwicke					
22%	Cam Valley						
23%	Campden	Tuffley					
24%	Tewkesbry E.	Barton					
26%	M Hampton	Grange	Cinderford				
28%	Newent	Abbey					
31%	Highnam						
35%	Tetbury						

Hampshire

CON
HOLD

Boundary changes



Notional gains and losses

	Gained		Lost	
Conservatives	12	Aldershot South Andover North Andover South Bridgemary Fareham Crofton Farnborough West Lymington and Boldre North East Havant* Tadley and Baughurst Totton North and Netley Marsh Whitehill, Bordon and Lindford Winchester Downlands	1	Winchester Eastgate
Labour			2	Aldershot South Bridgemary
Liberal Democrats	5	Bishopstoke and Fair Oak Eastleigh North Eastleigh South South Waterside Winchester Eastgate	3	Tadley and Baughurst Whitehill, Bordon and Lindford Winchester Downlands
UKIP			10	Andover North Andover South Bishopstoke and Fair Oak Eastleigh North Eastleigh South Fareham Crofton Farnborough West North East Havant* South Waterside Totton North and Netley Marsh
Independent			1	Lymington and Boldre

* North East Havant is shown as a notional UKIP loss and Con gain although the ward was a new creation this time round. This is because UKIP won one seat in the old two-member North West Havant ward in 2013, which had its second, UKIP, seat abolished in 2017 as North East Havant ward was created.

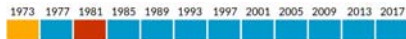
council historic results

	Conservatives		Labour		Liberal Democrats		UKIP		Green		Independents		Others	
	Seats	%votes	Seats	%votes	Seats	%votes	Seats	%votes	Seats	%votes	Seats	%votes	Seats	%votes
17	56	52.0	2	10.6	19	27.1	0	4.1	0	3.2	1	1.4	0	1.6
13	45	37.4	4	10.6	17	21.6	11	24.7	0	2.7	1	2.0	0	1.0
09	51	47.5	1	6.9	25	33.2	0	0.0	0	1.8	0	2.5	1	8.1
05	46	43.9	4	16.8	28	36.1	0	0.0	0	1.5	0	0.8	0	0.9
01	46	44.0	9	21.1	19	34.0	0	0.0	0	0.2	0	0.5	0	0.3
97	43	41.8	8	20.0	21	35.4	0	0.0	0	0.0	2	1.4	0	1.3
93	29	37.5	24	19.6	48	41.2	0	0.0	0	0.9	1	0.9	0	0.0
89	57	45.6	19	20.2	25	31.1	0	0.0	0	1.8	1	1.3	0	0.0
85	18	32.3	14	23.9	23	34.3	0	0.0	0	0.0	8	7.6	0	1.8
81	62	43.9	31	30.3	7	22.6	0	0.0	0	0.4	9	2.0	0	0.9
77	88	65.4	7	21.8	0	8.2	0	0.0	0	0.0	1	1.5	1	3.0
73	54	46.0	27	36.1	6	9.6	0	0.0	0	0.0	10	6.4	0	1.9

From 1997 the county council excluded Portsmouth and Southampton

Aldershot North

Current constituency: Aldershot
Proposed constituency: Aldershot

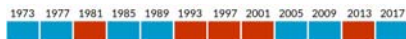


Mohammad S. Choudhary	Con	1,336	44.0	+ 7.9
Terence D. Bridgeman	Lab	1,079	35.6	+ 9.8
Kevin Betsworth	UKIP	374	12.3	- 18.9
Abu H. Koher	LD	244	8.0	+ 1.1

The Rushmoor district wards of Rowhill; Wellington; and part of North Town

Aldershot South

Current constituency: Aldershot
Proposed constituency: Aldershot

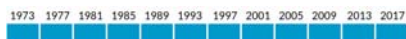


William G. Withers	Con	1,624	42.1	+10.0
*Peter F. Rust	Lab	1,621	42.0	+ 3.6
Leonard Amos	UKIP	272	7.0	- 17.2
Craig W. Card	LD	194	5.0	- 0.3
Gary Simpson	Grn	148	3.8	

The Rushmoor district wards of Aldershot Park; Manor Park; and part of North Town

Alton Rural

Current constituency: East Hampshire
Proposed constituency: East Hampshire/North East Hampshire




*Mark N. Kemp-Gee	Con	3,625	69.8	+13.8
Nicholas A.M. James	LD	762	14.7	+ 3.5
Janice M. Treacher	Lab	314	6.0	- 2.7
Christina S. West	Grn	298	5.7	
Eugene R. Andrews	UKIP	192	3.7	- 20.4

The East Hampshire district wards of Binsted & Bentley; Downland; Four Marks & Medstead; Holybourne & Froyle; Selborne; and part of Ropley & Tisted

Alton Town

Current constituency: East Hampshire
Proposed constituency: North East Hampshire




*Andrew I.P. Joy	Con	2,463	48.5	+ 5.4
John Pritchard	LD	1,997	39.3	+19.2
Kellie L.A. Griffin	Lab	321	6.3	- 6.5
Eleanor Hill	Grn	298	5.9	

The East Hampshire district wards of Binsted & Bentley; Downland; Four Marks & Medstead; Holybourne & Froyle; Selborne; and part of Ropley & Tisted

Andover North

Current constituency: North West Hampshire
Proposed constituency: North West Hampshire

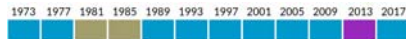


Kirsty M. Locke	Con	1,971	55.7	+24.2
Katherine A. Bird	LD	1,031	29.1	+ 2.3
*Timothy M. Rolt	UKIP	538	15.2	- 16.4

The Test Valley district wards of Bourne Valley; and parts of Alamein; and St Mary's

Andover South

Current constituency: North West Hampshire
Proposed constituency: Test Valley

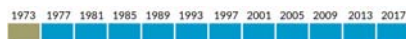


Martin D. Boiles	Con	2,389	51.8	+10.9
Richard Rowles	LD	852	18.5	+ 8.3
Felicity Thorpe-Tracey	Lab	523	11.3	+ 1.9
*Tony Hooke	Ind	329	7.1	
Daniel Emmerson	UKIP	280	6.1	- 34.8
Catherine Hosen	Grn	243	5.3	

The Test Valley district wards of Millway; and part of St Mary's; and Winton

Andover West

Current constituency: North West Hampshire
Proposed constituency: North West Hampshire/Test Valley

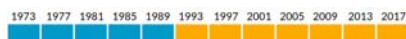


*Zillah H. Brooks	Con	2,745	55.8	+10.2
Luigi Gregori	LD	970	19.7	+13.0
Andy Fitchet	Lab	714	14.5	+ 5.1
Norman H.R. Woods	UKIP	488	9.9	- 28.5

The Test Valley district wards of Ampert; Charlton; Harroway; Penton Bellinger; and part of Alamein

Baddesley

Current constituency: Romsey and Southampton North
Proposed constituency: Test Valley



*Alan G. Dowden	LD	3,205	58.9	+13.1
Roger C. Curtis	Con	1,900	34.9	+10.4
Amanda Ford	Lab	337	6.2	- 0.3

The Test Valley district wards of Ampfield & Braishfield; North Baddesley; and Valley Park

Basingstoke Central

Current constituency: Basingstoke
Proposed constituency: Basingstoke




Michael J. Westbrook	Lab	1,933	49.1	+12.3
Brian R. Simmonds	Con	1,330	33.8	+15.8
Doris Jones	LD	424	10.8	- 8.3
Matthew J. Pinto	Grn	246	6.3	

The Basingstoke and Deane district wards of Brookvale & Kings Furlong; and parts of Eastrop; Norden; South Ham

Basingstoke North

Current constituency: Basingstoke
Proposed constituency: Basingstoke

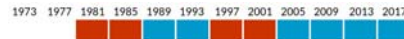


*Jane K. Frankum	Lab	1,802	58.5	+ 4.0
Paul E. Miller	Con	807	26.2	+ 1.0
Zoe-Marie Rogers	LD	247	8.0	+ 2.3
Duncan P. Stone	UKIP	222	7.2	- 18.0

The Basingstoke and Deane district wards of Popley East; Popley West; and parts of Chineham; and Norden

Basingstoke North West

Current constituency: Basingstoke
Proposed constituency: Basingstoke



Robert D. Taylor	Con	1,596	45.3	+ 7.3
Antony R. Jones	Lab	1,439	40.9	+ 7.7
Stephen R. Day	LD	256	7.3	+ 3.9
Philip A. Heath	UKIP	229	6.5	- 18.9

The Basingstoke and Deane district wards of Buckskin; Rookfown; and Winklebury

Basingstoke South East

Current constituency: Basingstoke
Proposed constituency: Basingstoke



Gavin James	LD	1,862	41.4	+ 6.7
Terri E. Reid	Con	1,347	30.0	+13.8
Andrew D. McCormick	Lab	943	21.0	- 1.3
Spencer J. Cleary	UKIP	342	7.6	- 19.1

The Basingstoke and Deane district wards of Brighton Hill North; Grove; and parts of Brighton Hill South; and Eastrop

Basingstoke South West

Current constituency: Basingstoke
Proposed constituency: Basingstoke




Stephen H. Reid	Con	3,200	63.2	+14.1
Ian P. Edney	Lab	862	17.0	+ 3.8
Carl W. Reader	LD	665	13.1	+ 4.8
David J. White	UKIP	337	6.7	- 22.7

The Basingstoke and Deane district wards of Hatch Warren & Beggarswood; Kempshott; and parts of Brighton Hill South; and South Ham

Bishops Waltham

Current constituency: Meon Valley/Winchester
Proposed constituency: Test Valley/Winchester

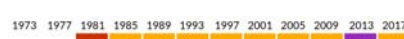


*Robert C. Humby	Con	3,657	63.3	+23.0
Lewis North	LD	1,301	22.5	- 10.8
Victoria L. Jones	Grn	425	7.4	
Steve Haines	Lab	398	6.9	+ 1.1

The Winchester district wards of Bishops Waltham; Colden Common & Twyford; and part of Upper Meon Valley

Bishopstoke and Fair Oak

Current constituency: Eastleigh
Proposed constituency: Eastleigh

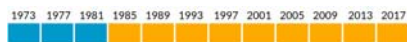


Michael D. Thornton	LD	1,980	39.3	- 0.9
Louise A. Parker-Jones	Ind	1,124	22.3	
Steven D. Broomfield	Con	1,000	19.8	+ 5.4
John P. Edwards	UKIP	451	8.9	- 31.3
Ray Bellinger	Lab	364	7.2	- 1.7
David S. Hubble	Grn	124	2.5	

The Eastleigh district wards of Bishopstoke East; Bishopstoke West; and part of Fair Oak & Horton Heath

Botley and Hedge End North

Current constituency: Eastleigh
Proposed constituency: Eastleigh



*Rupert G.M. Kyrle	LD	2,158	53.9	+17.9
Jamie Mills	Con	1,361	34.0	+ 8.8
Kevin P. Williamson	Lab	246	6.1	+ 0.2
Rosanna Campbell	Grn	125	3.1	
Ann F. King	UKIP	112	2.8	- 30.1

The Eastleigh district wards of Botley; Hedge End Grange Park; and part of Hedge End Wildern

Bridgemary

Current constituency: Gosport
Proposed constituency: Gosport

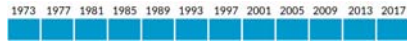


Stephen Philpott	Con	2,055	47.2	+17.4
Stephen G. Hammond	LD	1,261	29.0	+25.6
Alan E.J. Durrant	Lab	633	14.5	- 24.7
Stephen D. Thomas	UKIP	308	7.1	- 19.6
Nancy R. Hurworth	Grn	98	2.3	

The Gosport district wards of Bridgemary North; Bridgemary South; Peel Common; and Rowner & Holbrook

Brockenhurst

Current constituency: New Forest East/New Forest West
Proposed constituency: New Forest East/New Forest West



*Keith D.R. Mans	Con	3,526	61.6	+ 9.2
Ruth E.P. Rollin	LD	1,338	23.4	+12.5
Brian P. Curwain	Lab	297	5.2	- 0.5
Margaret G. Bailey	UKIP	286	5.0	- 20.2
Henry N.L. Mellor	Grn	279	4.9	- 0.9

The New Forest district wards of Bransgore & Burley; Brockenhurst & Forest South East; and parts of Ashurst, Copythorne South & Netley Marsh; and Bashley

Calleva

Current constituency:
North East Hampshire/North West Hampshire
Proposed constituency: North West Hampshire




Rhydian P. Vaughan	Con	3,069	76.1	+18.2
Stephen D. Rothman	Lab	733	18.2	+ 6.8
Paul A. Kelly	UKIP	232	5.8	- 16.0

The Basingstoke and Deane district wards of Bramley & Sherfield; Pamber & Silchester; Sherborne St John; and part of Kingsclere

Candovers, Oakley and Overton

Current constituency:
North East Hampshire/North West Hampshire
Proposed constituency:
North East Hampshire/North West Hampshire

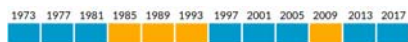


*Anna M. McNair Scott	Con	2,623	58.7	+19.1
Ian K. Tilbury	Ind	883	18.4	- 5.3
Lucyna Z. Sloane Williams	LD	767	16.0	+ 9.9
Helen A. Jeffery	Lab	336	7.0	+ 0.2
Alan S. Simpson	UKIP	197	4.1	- 19.7

The Basingstoke and Deane district wards of Oakley & North Waltham; Overton, Laverstoke & Steventon; and Upton Grey and The Candovers

Catherington

Current constituency: Meon Valley
Proposed constituency: East Hampshire

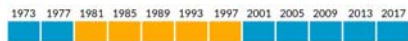


*Marjorie C. Harvey	Con	3,204	72.4	+28.9
Elaine Woodard	LD	701	15.8	- 5.6
Michael Burgess	Lab	322	7.2	+ 0.8
Helena L. Hurd	Grn	197	4.5	+ 0.1

The East Hampshire district wards of Horndean Catherington & Lovedean; Horndean Downs; Horndean Hazleton & Blendworth; Horndean Kings; Horndean Murray; Rowlands Castle; and part of Clanfield & Finchdean

Chandlers Ford

Current constituency: Winchester
Proposed constituency: Test Valley

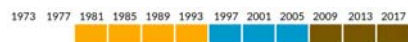


*Judith M. Grajewski	Con	2,961	53.5	+14.4
James I. Duguid	LD	2,081	37.6	+ 5.9
Sarah J. Mann	Lab	314	5.7	+ 0.8
Peter J. House	UKIP	177	3.2	- 18.7

The Eastleigh district wards of Chandlers Ford East; Hiltisbury East; and Hiltisbury West

Church Crookham and Ewshot

Current constituency: North East Hampshire
Proposed constituency: Aldershot

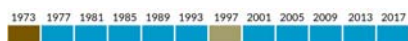


*John Bennison	CCH	3,055	55.2	+ 0.7
Stephen A. Gorys	Con	1,787	32.3	+ 5.4
Clive Astin	Lab	324	5.9	+ 0.6
Charles Spradbery	Grn	188	3.4	
Julie D. Moors	UKIP	176	3.2	- 10.1

The Hart district wards of Crookham West & Ewshot; and parts of Crookham East; and part of Fleet Central

Cowplain and Hart Plain

Current constituency: Meon Valley
Proposed constituency: Havant




*David J. Keast	Con	2,539	69.6	+14.5
Howard F. Sherlock	Lab	401	11.0	- 1.2
Fiona Drinan	LD	355	9.7	+ 3.4
John Picard	UKIP	198	5.4	- 25.3
Bruce Holman	Grn	153	4.2	

Parts of the Havant district wards of Cowplain; and Hart Plain

Dibden and Hythe

Current constituency: New Forest East
Proposed constituency: New Forest East




*Malcolm S. Wade	LD	2,660	46.4	- 4.6
James E. Binns	Con	2,202	38.4	+ 4.6
Christopher J. Harrison	Ind	546	9.5	
Julie Renyard	Lab	330	5.8	- 1.9

The New Forest district wards of Butts Ash & Dibden Purliey; Dibden & Hythe East; Hythe West & Langdown

Eastleigh North

Current constituency: Eastleigh
Proposed constituency: Eastleigh

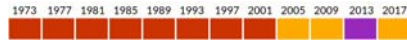


Daniel J. Clarke	LD	1,966	46.1	+11.3
Christopher S. Yates	Con	926	21.7	+10.7
Andrew R. Moore	UKIP	676	15.9	- 23.0
Kathleen M. O'Neill	Lab	494	11.6	+ 1.0
Alexander Hughes	Grn	199	4.7	+ 1.4

The Eastleigh district wards of Eastleigh North; and part of Eastleigh Central

Eastleigh South

Current constituency: Eastleigh
Proposed constituency: Eastleigh



Wayne Irish	LD	2,445	50.9	+17.1
Simon Payne	Con	1,361	28.3	+13.8
Abdul S. Shere-Mohammad	Lab	557	11.6	- 1.2
Andrew M. Whitehouse	UKIP	443	9.2	- 26.2

The Eastleigh district wards of Chandlers Ford West; Eastleigh South; and part of Eastleigh Central

Emsworth and St Faith's

Current constituency: Havant
Proposed constituency: Havant

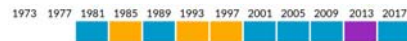


*Raymond A. Bolton	Con	3,299	59.3	+16.5
Crispin J. Ward	LD	820	14.7	+ 7.5
Munazza Faiz	Lab	613	11.0	- 1.3
Susan J. Dawes	Grn	492	8.8	- 6.3
John M. Davis	UKIP	338	6.1	- 16.5

The Havant district wards of Emsworth; and part of St Faith's

Fareham Crofton

Current constituency: Gosport
Proposed constituency: Gosport

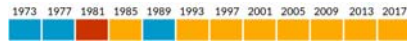


Pal K. Hayre	Con	3,029	49.3	+16.3
James S. Forrest	LD	2,274	37.0	+24.0
Kim Rose	UKIP	411	6.7	- 43.7
Leslie C. Ricketts	Lab	267	4.3	+ 0.8
Rosemary A. Hobbs	Grn	158	2.6	

The Fareham district wards of Hill Head; Stubbington; and part of Fareham West

Fareham Portchester

Current constituency: Fareham
Proposed constituency: Fareham




*Roger H. Price	LD	2,648	47.3	+ 8.6
Geoffrey C. Fazackerley	Con	2,504	44.7	+18.1
Stuart Rose	Lab	450	8.0	- 2.0

The Fareham district wards of Portchester East; and Portchester West

Fareham Sarisbury

Current constituency: Fareham
Proposed constituency: Fareham



*Sean D.T. Woodward	Con	2,818	70.2	- 0.1
Benjamin T.E. Powell	LD	556	13.9	- 0.2
Norman C. Pasley	Grn	325	8.1	
James Sebley	Lab	315	7.8	- 7.8

The Fareham district wards of Park Gate; and Sarisbury

Fareham Titchfield

Current constituency: Fareham
Proposed constituency: Fareham

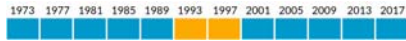


*Geoffrey M. Hockley	Con	3,270	72.7	+21.4
Martin J. Francis	LD	728	16.2	+ 8.0
Michael A. Prior	Lab	502	11.2	+ 0.1

The Fareham district wards of Titchfield; and parts of Fareham West; and Titchfield Common

Fareham Town

Current constituency: Fareham
Proposed constituency: Fareham




Frederick W. Birkett	Con	4,183	59.9	+26.1
*Peter K. Latham	Con	3,721	53.3	+20.9
Shaun Cunningham	LD	1,846	26.4	+ 2.0
John G. Kelly	LD	1,432	20.5	- 2.8
Andrew P. Mooney	Lab	928	13.3	+ 3.6
Richard E. Ryan	Lab	789	11.3	+ 2.4
Dilys C.A. Harrison	Grn	547	7.8	+ 2.1
David B. Harrison	Grn	523	7.5	+ 2.5

The Fareham district wards of Fareham East; Fareham North; Fareham North West; and Fareham South

Fareham Warsash

Current constituency: Fareham
Proposed constituency: Fareham



*Keith D. Evans	Con	3,829	74.0	+13.9
James E. Palmer	LD	456	8.8	+ 4.1
James W. Carr	Lab	387	7.5	+ 0.1
Miles L. Grindey	Grn	264	5.1	- 1.3
Anthony C. Blewett	UKIP	240	4.6	- 16.9

The Fareham district wards of Locks Heath; Warsash; and part of Titchfield Common

Farnborough North

Current constituency: Aldershot
Proposed constituency: Aldershot



*Rosalind Chadd	Con	1,935	46.0	+11.8
Clive P. Grattan	Lab	1,120	26.6	+ 4.0
David M.T. Bell	UKIP	723	17.2	- 14.0
Leola J. Card	LD	425	10.1	- 1.9

The Rushmoor district wards of Cherrywood; Fernhill; and parts of Empress; and West Heath

Farnborough South

Current constituency: Aldershot
Proposed constituency: Aldershot



Roland L.G. Dibbs	Con	2,193	46.9	+ 3.0
Abul Koher Chowdhury	LD	900	19.3	+ 5.5
Colin F. Southon	Lab	575	12.3	- 1.8
*John J. Wall	Ind	433	9.3	
Donna M. Wallace	Grn	336	7.2	
Christopher J. Harding	UKIP	237	5.1	- 20.0

The Rushmoor district wards of Knellwood; St Mark's; and part of Empress

Farnborough West

Current constituency: Aldershot
Proposed constituency: Aldershot




Rodney Cooper	Con	2,168	47.5	+ 9.5
*Mark Staplehurst	UKIP	1,167	25.5	- 16.0
Suzan D. Gadsby	Lab	587	12.9	+ 0.8
Alain S. Dekker	LD	457	10.0	+ 1.6
Peta M. Howell	Grn	189	4.1	

The Rushmoor district wards of Cove & Southwood; St John's; and part of West Heath

Fleet Town

Current constituency: North East Hampshire
Proposed constituency: North East Hampshire



Steven M. Forster	Con	2,735	48.2	+ 3.7
Alan J. Oliver	CCH	2,227	39.2	
Samuel T.B. Butler	Lab	483	8.5	+ 4.8
Alan H. Langridge	UKIP	155	2.7	- 9.4
Alan Hope	OMRL	78	1.4	

Parts of the Hart district wards of Fleet Central; Fleet East; and Fleetwood West

Hamble

Current constituency: Eastleigh
Proposed constituency: Eastleigh

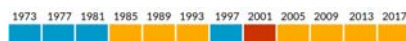


*Keith House	LD	3,090	57.0	+14.5
Edward S. Giles	Con	1,690	31.2	+10.0
Siobhan O'Rourke	Lab	313	5.8	+ 0.2
Paul M. Webber	UKIP	201	3.7	- 27.0
Anna R. Wyse	Grn	126	2.3	

The Eastleigh district wards of Hamble-le-Rice & Butlocks Heath; Netley Abbey; and part of Bursledon & Old Netley

Hardway

Current constituency: Gosport
Proposed constituency: Gosport

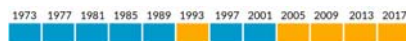


*Peter J. Chegwyn	LD	2,049	52.1	+ 9.4
Richard P. Baleman	Con	1,525	38.8	- 5.9
James L. Fox	Lab	356	9.1	- 0.1

The Gosport district wards of Elston; Forton; and parts of Hardway; and Leesland

Hartley Wintney and Yateley West

Current constituency: North East Hampshire
Proposed constituency: North East Hampshire

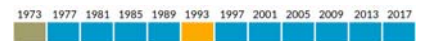


*David E. Simpson	LD	2,846	47.3	+ 4.6
Andrew L.T. Davies	Con	2,530	42.1	+ 7.6
Ruth E. Jarman	Grn	231	3.8	
Joyce E. Still	Lab	218	3.6	- 1.5
John W. Howe	UKIP	186	3.1	- 14.6

The Hart district wards of Hartley Wintney; Yateley West; and part of Odiham

Hayling Island

Current constituency: Havant
Proposed constituency: Havant

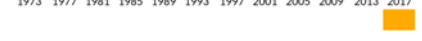


Lance C. Quantrill	Con	3,186	59.5	+16.6
Richard J. Coates	UKIP	764	14.3	- 21.8
Sheree D. Earnshaw	Lab	593	11.1	+ 0.3
Paul Gray	LD	526	9.8	+ 5.4
Susan L. Holt	Grn	255	4.8	0.0
John L.H. Moore	BNP	30	0.5	

The Havant district wards of Hayling East; Hayling West

Hedge End and West End South

Current constituency: Eastleigh
Proposed constituency: Eastleigh



Antonia M. Craig	LD	2,451	50.0	
Jeremy C. Hall	Con	1,954	39.9	
Terence H. Crow	Lab	285	5.8	
George H. McGuinness	UKIP	208	4.2	

The Eastleigh district wards of Hedge End St John's; West End South; and parts of Bursledon & Old Netley; and Hedge End Wildern

Itchen Valley

Current constituency: Winchester
Proposed constituency: Winchester



*Jacqueline A. Porter	LD	3,558	54.6	+ 3.3
Ernest D. Jeffs	Con	2,617	40.1	+ 7.4
Christopher J.				
Hesketh-Roberts	Grn	190	2.9	
Richard W. James	Lab	157	2.4	- 1.1

The Winchester district wards of The Worthys; Wonston & Micheldever; and part of Alresford & Itchen Valley

Lee

Current constituency: Gosport
Proposed constituency: Gosport




*Howard G. Burgess	Con	2,892	71.4	+11.4
Jill Whitcher	Lab	387	9.5	+ 0.7
Sean Evans	LD	339	8.4	+ 3.8
John A.S. Seymour	UKIP	278	6.9	- 16.0
Peter Hurworth	Grn	152	3.8	+ 0.2

The Gosport district wards of Grange; Lee East; Lee West

Leesland and Town

Current constituency: Gosport
Proposed constituency: Gosport

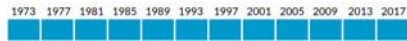


*Peter R. Edgar	Con	4,756	59.7	+13.3
*Christopher R. Carter	Con	4,353	54.6	+16.4
Robert L. Hylands	LD	1,501	18.8	+ 7.9
Stephen J. Marshall	LD	1,203	15.1	+ 4.6
Philip M.R. Smith	Lab	984	12.4	+ 1.1
Charis A. Noakes	Lab	969	12.2	+ 9.4
David G. Foster	UKIP	652	8.2	- 21.4
John A. Bowles	UKIP	625	7.8	
David E. Sekules	Grn	444	5.6	- 1.3

The Gosport district wards of Alverstoke; Anglesey; Christchurch; Privett; Town; and parts of Brockhurst; and Leesland

Liphook, Headley and Grayshott

Current constituency: East Hampshire
Proposed constituency: East Hampshire



Year	Party	Count	%	Change
1973	Con	3,021	62.8	+5.8
1977	LD	1,353	28.1	+18.1
1981	Lab	347	7.2	-1.8
1985	JACP	89	1.9	

The East Hampshire district wards of Bramshott & Liphook; Grayshott; and Headley

Loddon

Current constituency: Basingstoke
Proposed constituency: Basingstoke

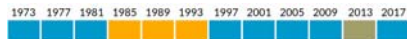


Year	Party	Count	%	Change
1973	Con	3,310	70.6	+21.0
1977	LD	665	14.2	+7.7
1981	Lab	484	10.3	+1.4
1985	UKIP	232	4.9	-21.1

The Basingstoke and Deane district wards of Basing; and part of Chineham

Lymington and Boldre

Current constituency: New Forest East/New Forest West
Proposed constituency: New Forest West

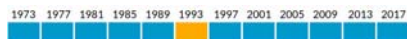


Year	Party	Count	%	Change
1973	Con	2,645	51.2	+15.3
1977	Ind	1,300	25.2	-18.8
1981	LD	815	15.8	+9.2
1985	Lab	242	4.7	-1.9
1989	Grn	162	3.1	-3.9

The New Forest district wards of Buckland; Lymington Town; and Pennington

Lyndhurst and Fordingbridge

Current constituency: New Forest East/New Forest West
Proposed constituency: New Forest East/New Forest West

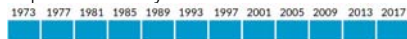


Year	Party	Count	%	Change
1973	Con	3,506	63.7	+16.1
1977	LD	1,131	20.6	+8.9
1981	Grn	460	8.4	+2.8
1985	Lab	345	6.3	-1.0
1989	TUSC	61	1.1	

The New Forest district wards of Bramshaw, Copythorne North & Minstead; Downlands & Forest; Fordingbridge; Lyndhurst; and parts of Ashurst, Copythorne South & Netley Marsh; and Forest North West

Meon Valley

Current constituency: Meon Valley
Proposed constituency: Winchester




Year	Party	Count	%	Change
1973	Con	2,925	58.2	+1.3
1977	LD	1,509	30.0	+16.7
1981	Grn	217	4.3	
1985	Lab	208	4.1	-3.4
1989	UKIP	163	3.2	-19.1

The Winchester district wards of Whiteley & Shedfield; and parts of Central Meon Valley; and Upper Meon Valley

New Milton

Current constituency: New Forest West
Proposed constituency: New Forest West




Year	Party	Count	%	Change
1973	Con	3,226	66.1	+20.8
1977	UKIP	647	13.3	-23.9
1981	LD	467	9.6	+5.7
1985	Lab	435	8.9	+0.3
1989	Pirate	108	2.2	

The New Forest district wards of Barton; Becton; Milton

New Milton North, Milford & Hordle

Current constituency: New Forest West
Proposed constituency: New Forest West

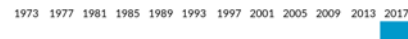


Year	Party	Count	%	Change
1973	Con	4,114	76.9	+33.7
1977	LD	779	14.6	+7.7
1981	Lab	458	8.6	

The New Forest district wards of Fernhill; Hordle; Milford; and part of Bashley

North East Havant

Current constituency: Havant
Proposed constituency: Havant

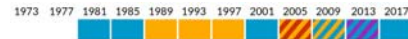


Year	Party	Count	%	Change
1973	Con	1,304	43.6	
1977	Lab	655	21.9	
1981	LD	559	18.7	
1985	UKIP	368	12.3	
1989	Grn	108	3.6	

The Havant district wards of Battins; Bondfields; and parts of St Faith's; and Warren Park

North West Havant

Current constituency: Havant
Proposed constituency: Havant

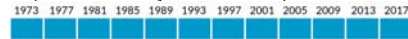


Year	Party	Count	%	Change
1973	Con	2,095	54.2	+26.8
1977	LD	949	24.6	0.0
1981	Lab	442	11.4	-5.3
1985	UKIP	260	6.7	-22.4
1989	Grn	119	3.1	-2.3

The Havant district wards of Bedhampton; Barncroft; and parts of St Faith's and Warren Park

Odiham and Hook

Current constituency: North East Hampshire
Proposed constituency: North East Hampshire



Year	Party	Count	%	Change
1973	Con	3,201	68.9	+7.5
1977	LD	573	12.3	+4.0
1981	Lab	416	9.0	+0.7
1985	Grn	243	5.2	
1989	UKIP	212	4.6	-17.3

The Hart district wards of Hook; and part of Odiham

Petersfield Butser

Current constituency: East Hampshire/ Meon Valley
Proposed constituency: East Hampshire



Year	Party	Count	%	Change
1973	Con	2,760	53.1	+14.4
1977	LD	1,425	27.4	+6.4
1981	Lab	431	8.3	-0.9
1985	Grn	313	6.0	-2.6
1989	UKIP	268	5.2	-17.3

The East Hampshire district wards of East Meon; Petersfield Bell Hill; Petersfield Causeway; Petersfield Heath; Petersfield St Peters; and part of Clanfield & Finchdean

Petersfield Hangers

Current constituency: East Hampshire
Proposed constituency: East Hampshire




Year	Party	Count	%	Change
1973	Con	3,243	59.4	+6.3
1977	LD	1,221	22.4	+10.9
1981	Lab	462	8.5	-0.7
1985	Grn	319	5.8	-1.4
1989	UKIP	168	3.1	-16.0
1993	JACP	44	0.8	

The East Hampshire district wards of Froxfield & Steep; Liss; Petersfield St Mary's; Petersfield Rother; The Hangers & Forest; and part of Ropley & Tisted

Purbrook and Stakes South

Current constituency: Havant
Proposed constituency: Portsmouth North

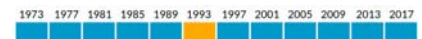


Year	Party	Count	%	Change
1973	Con	2,088	62.6	+25.2
1977	Lab	497	14.9	-3.1
1981	UKIP	288	8.6	-27.1
1985	LD	282	8.5	-0.4
1989	Grn	178	5.3	

The Havant district wards of Purbrook; and part of Stakes

Ringwood

Current constituency: New Forest West
Proposed constituency: New Forest West

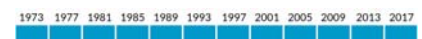


Year	Party	Count	%	Change
1973	Con	2,502	61.1	+16.4
1977	LD	754	18.4	
1981	Lab	521	12.7	0.0
1985	Grn	316	7.7	-3.6

The New Forest district wards of Ringwood East & Sopley; Ringwood North; Ringwood South; part of Forest North West

Romsey Rural

Current constituency: Romsey and Southampton North
Proposed constituency: New Forest East/Test Valley



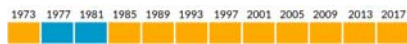
Year	Party	Count	%	Change
1973	Con	3,653	65.8	+28.3
1977	LD	1,414	25.5	-9.2
1981	Lab	379	6.8	+2.7
1985	JACP	105	1.9	

The Test Valley district wards of Blackwater; Chilworth, Nursling & Rownhams; and parts of Dun Valley; Kings Somborne & Michelmersh; and Romsey Extra

Romsey Town

Current constituency: Romsey and Southampton North

Proposed constituency: Test Valley



*Mark G. Cooper	LD	3,272	56.5	+ 5.0
Simon A. Hayes	Con	2,161	37.3	+12.5
Stuart C. Bannerman	Lab	363	6.3	+ 1.1

The Test Valley district wards of Abbey; Cupernham; Tadburn; and part of Romsey Extra

South Waterside

Current constituency: New Forest East

Proposed constituency: New Forest East



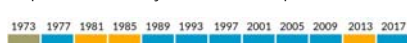
Alexis E. McEvoy	Con	2,404	66.0	+37.4
Lorraine Y. Monaghan	LD	683	18.8	- 4.3
Peter F.J. Dance	Lab	354	9.7	+ 2.5
John L. Pemberton	Grn	200	5.5	+ 1.7

The New Forest district wards of Fawley, Blackfield & Langley; Furzedown & Handley; and Holbury & North Blackfield

Tadley and Baughurst

Current constituency: North West Hampshire

Proposed constituency: North West Hampshire



Derek P. Mellor	Con	1,977	46.8	+14.9
*Warwick G. Lovegrove	LD	1,833	43.4	+ 7.0
David L. Foden	Lab	246	5.8	- 0.5
Anne M. Mockford	Grn	169	4.0	

The Basingstoke & Deane district wards of Baughurst & Tadley North; Tadley Central; Tadley South; and parts of Burghclere, Highclere & St Mary Bourne; and Kingsclere

Test Valley Central

Current constituency:

North West Hampshire/Romsey and Southampton North

Proposed constituency: Test Valley



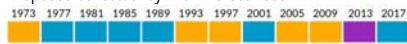
*Andrew G.A. Gibson	Con	3,719	68.2	+11.8
Harry Paul	LD	1,067	19.6	+ 6.5
Carol M. Bartholomew	Grn	384	7.0	
David Stephens	Lab	284	5.2	- 1.4

The Test Valley district wards of Anna; Broughton & Stockbridge; Harewood; Over Wallop; and parts of Dun Valley; Kings Somborne & Michelmersh; and Winton

Totton North and Netley Marsh

Current constituency: New Forest East

Proposed constituency: New Forest East



Neville S. Penman	Con	2,669	63.2	+35.8
Caroline L. Rackham	LD	1,057	25.0	+ 9.1
Alan G.W. Goodfellow	Lab	498	11.8	+ 6.4

The New Forest district wards of Totton Central; Totton North; Totton West; and part of Ashurst, Copythorne South & Netley Marsh

Totton South and Marchwood

Current constituency: New Forest East

Proposed constituency: New Forest East



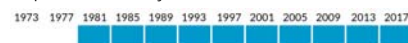
*David Harrison	LD	2,631	57.4	+15.2
Leonard E. Harris	Con	1,632	35.6	+16.0
Kevin P. McCartney	Lab	322	7.0	+ 0.8

The New Forest district wards of Marchwood; Totton East; and Totton South

Waterloo and Stakes North

Current constituency: Havant

Proposed constituency: Havant




*Ann M. Briggs	Con	2,842	72.3	+29.7
Anthony D. Berry	Lab	493	12.5	+ 0.7
Catherine M. Billam	LD	398	10.1	+ 3.4
Timothy M. Dawes	Grn	196	5.0	- 1.6

The Havant district wards of Waterloo; and parts of Cowplain; Hart Plain; and Stakes

West End and Horton Heath

Current constituency: Eastleigh

Proposed constituency: Eastleigh



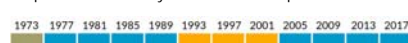
*Bruce R. Tennent	LD	1,803	52.1	+11.7
Benjamin Burcome-Filel	Con	1,108	32.0	+12.3
Geoffrey J. Kosted	Lab	206	6.0	- 0.3
Martin E. Lyon	UKIP	195	5.6	-27.9
Glynn Fleming	Grn	150	4.3	

The Eastleigh district wards of West End North; and part of Fair Oak & Horton Heath

Whitchurch and The Cleres

Current constituency: North West Hampshire

Proposed constituency: North West Hampshire



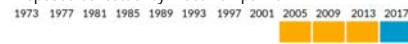
*Thomas W. Thacker	Con	3,012	61.6	+12.4
Linda R. Stepney	LD	1,128	23.1	+ 4.3
John B. Rodway	Lab	461	9.4	+ 0.5
Andrew N. Smith	Grn	289	5.9	

The Basingstoke & Deane district wards of East Woodhay; Whitchurch; and part of Kingsclere; and Burghclere, Highclere & St Mary Bourn

Whitehill, Bordon and Lindford

Current constituency: East Hampshire

Proposed constituency: East Hampshire



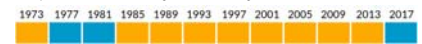
*Adam Carew	Con	1,822	56.8	+37.8
Sally J. Pond	LD	652	20.3	-22.9
Neville P.J. Taylor	Ind	444	13.8	
Digby S. Payne	Lab	292	9.1	+ 1.6

The East Hampshire district wards of Lindford; Whitehill Chase; Whitehill Deadwater; Whitehill Hogmoor; Whitehill Pinewood; and Whitehill Waddown

Winchester Downlands

Current constituency: Winchester

Proposed constituency: Test Valley/Winchester



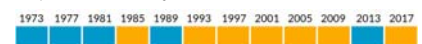
Janet A. Warwick	Con	3,524	48.9	
Eleanor Bell	LD	3,087	42.9	
Catherine M. Hutchinson	Lab	304	4.2	
Max Priesemann	Grn	289	4.0	

The East Hampshire district wards of Froxfield & Steep; Liss; Petersfield St Mary's; Petersfield Rother; The Hangers & Forest; and part of Ropley & Tisted

Winchester Eastgate

Current constituency: Winchester

Proposed constituency: Winchester



Dominic C.A. Hiscock	LD	2,424	43.6	+10.1
*Fiona M.M. Mather	Con	2,071	37.3	+ 3.6
Janet M. Berry	Lab	606	10.9	- 1.3
Andrew K. Wainwright	Grn	407	7.3	- 1.5
Teresa M. Morse	JACP	50	0.9	

The Winchester district wards of St Michael; and parts of St Bartholomew; and St Paul

Winchester Southern Parishes

Current constituency: Meon Valley

Proposed constituency: Winchester



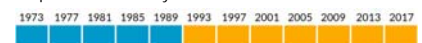
*Patricia G. Stallard	Con	3,011	70.7	+26.8
Simon P. Wernick	LD	796	18.7	- 3.1
Alexander J. Graft	Lab	240	5.6	+ 0.3
David J. Walker-Nix	Grn	210	4.9	

The Winchester district wards of Denmead; Southwick & Wickham; and part of Central Meon Valley

Winchester Westgate

Current constituency: Winchester

Proposed constituency: Winchester



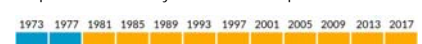
*Martin P.N. Tod	LD	2,748	52.0	+11.8
Ian D. Tait	Con	1,977	37.4	+ 5.0
Jack Moran	Lab	332	6.3	- 1.7
Kia R. Pope	Grn	223	4.2	- 2.9

The Winchester district wards of St Luke; and parts of St Barnabas; St Bartholomew; and St Paul

Yateley East and Blackwater

Current constituency: Aldershot/North East Hampshire

Proposed constituency: North East Hampshire



*Adrian P. Collett	LD	3,304	59.9	+ 1.3
Shawn A. Dickens	Con	1,648	29.9	+10.2
Amy L. Cullen	Lab	251	4.6	- 1.1
Michael Gascoigne	UKIP	186	3.4	-12.7
Francis Gantley	Grn	124	2.2	

The Hart district wards of Blackwater & Hawley; and parts of Fleet East; Fleet West; Yateley East

Summary of results

Ward boundary changes have occurred in this county since 2013. Where possible we have paired new wards with their predecessors, but have only done so where there is a clear link. Where the preceding, linked ward had a different name you will see that in grey in the 2013 line. Comparisons with 2013 should be treated with some degree of caution.

	Year	Elec	%Poll	Con	Lab	LD	UKIP	Grn	Ind	Other
Aldershot North	2017	10,714	28.4	44.0	35.6	8.0	12.3			
Aldershot West	2013	12,136	21.6	36.1	25.8	6.9	31.2			
Aldershot South	2017	13,527	28.6	42.1	42.0	5.0	7.0	3.8		
Aldershot East	2013	13,255	25.4	32.1	38.4	5.3	24.2			
Alton Rural	2017	12,762	40.7	69.8	6.0	14.7	3.7	5.7		
	2013	13,931	35.4	56.0	8.7	11.2	24.1			
Alton Town	2017	13,893	36.6	48.5	6.3	39.3		5.9		
	2013	13,421	29.6	43.1	12.8	20.1	24.0			
Andover North	2017	12,059	29.4	55.7		29.1	15.1			
	2013	14,881	26.4	31.3	10.3	26.8	31.6			
Andover South	2017	13,964	33.1	51.8	11.3	18.5	6.1	5.3	7.1	
	2013	12,231	30.9	39.5	9.4	10.2	40.9			
Andover West	2017	14,508	33.9	55.8	14.5	19.7	9.9			
	2013	13,139	31.5	45.6	9.4	6.7	38.4			
Baddesley	2017	13,094	41.6	34.9	6.2	58.9				
	2013	13,259	35.4	24.5	6.5	45.8	23.1			
Basingstoke Central	2017	13,658	28.9	33.8	49.1	10.8		6.3		
	2013	14,494	26.4	18.0	36.8	19.1	26.1			
Basingstoke North	2017	12,825	24.0	26.2	58.5	8.0	7.2			
	2013	14,405	26.7	14.5	54.5	5.7	25.2			
Basingstoke North West	2017	12,595	28.1	45.3	40.9	7.3	6.5			
	2013	11,706	26.7	38.0	33.2	3.4	25.4			
Basingstoke South East	2017	15,098	29.8	30.0	21.0	41.4	7.6			
	2013	12,460	29.6	16.3	22.3	34.7	26.7			
Basingstoke South West	2017	15,258	33.2	63.2	17.0	13.1	6.7			
	2013	13,484	28.5	49.1	13.2	8.3	29.4			
Bishops Waltham	2017	13,512	42.9	63.3	6.9	22.5		7.4		
	2013	13,058	37.8	40.3	5.8	33.3	20.6			
Bishopstoke and Fair Oak	2017	11,812	42.8	19.8	7.2	39.3	8.9	2.5	22.3	
	2013	13,504	33.6	14.4	8.9	36.5	40.2			
Botley and Hedge End North	2017	11,600	34.5	34.0	6.1	53.9	2.8	3.1		
	2013	14,488	34.6	25.2	5.9	36.0	32.9			
Bridgemary	2017	13,728	31.8	47.2	14.5	29.0	7.1	2.3		
	2013	12,546	27.6	29.8	39.2	3.4	26.7			1.0
Brockenhurst	2017	14,741	38.9	61.6	5.2	23.4	5.0	4.9		
	2013	11,519	33.6	52.4	5.7	10.9	25.2	5.8		
Calleva	2017	10,273	39.7	76.1	18.2		5.8			
Calleva and Kingsclere	2013	13,774	30.6	57.9	11.4	9.0	21.8			
Candovers, Oakley and Overton	2017	11,694	41.1	58.7	7.0	16.0	4.1		18.4	
Candovers	2013	11,716	36.1	39.6	6.8	6.1	23.8		23.7	
Catherington	2017	12,804	34.7	72.4	7.2	15.8		4.5		
	2013	12,547	31.6	43.5	6.4	21.4	24.3	4.4		
Chandler's Ford	2017	11,943	46.4	53.5	5.7	37.6	3.2			
	2013	12,227	40.2	39.1	4.9	31.7	21.9	2.5		
Church Crookham and Ewshot	2017	14,132	39.2	32.3	5.9		3.2	3.4		55.2
	2013	13,351	32.5	26.9	5.3		13.3			54.5
Cowplain and Hart Plain	2017	12,333	29.7	69.6	11.0	9.7	5.4	4.2		
	2013	12,052	33.2	45.1	12.2	6.3	30.7	5.7		
Dibden and Hythe	2017	14,538	39.5	38.4	5.8	46.4			9.5	
	2013	14,791	30.9	33.8	7.7	50.8		7.7		
Eastleigh North	2017	11,799	36.2	21.7	11.6	46.1	15.9	4.7		
Eastleigh East	2013	12,891	32.1	11.0	10.6	34.8	38.9	3.3		1.4
Eastleigh South	2017	14,581	33.1	28.3	11.6	50.9	9.2			
Eastleigh West	2013	15,200	29.8	14.5	12.8	33.8	35.4	2.4		1.1
Emsworth and St Faith's	2017	13,623	40.9	59.3	11.0	14.7	6.1	8.8		
	2013	15,074	34.0	42.7	12.3	7.2	22.6	15.1		
Fareham Crofton	2017	13,125	46.8	49.3	4.3	37.0	6.7	2.6		
	2013	11,760	45.4	33.0	3.5	13.1	50.4			

Summary of results: Hampshire - continued

	Year	Elec	%Poll	Con	Lab	LD	UKIP	Grn	Ind	Other
Fareham Portchester	2017	14,456	38.8	44.7	8.0	47.3				
	2013	14,595	29.5	26.6	10.0	55.9		7.5		
Fareham Sarisbury	2017	12,743	31.5	70.2	7.8	13.9		8.1		
	2013	11,680	23.8	70.3	15.6	14.1				
Fareham Titchfield	2017	13,131	34.4	72.7	11.2	16.2				
	2013	11,763	26.5	51.3	11.1	8.2			29.4	
Fareham Town	2017	22,589	32.6	56.6	12.3	23.5		7.6		
	2013	28,237	30.8	33.1	9.3	23.9	28.5	5.3		
Fareham Warsash	2017	13,693	37.8	74.0	7.5	8.8	4.6	5.1		
	2013	11,228	30.3	60.1	7.4	4.7	21.5	6.4		
Farnborough North	2017	13,682	30.8	46.0	26.6	10.1	17.2			
	2013	12,707	26.0	34.2	22.6	12.0	31.2			
Farnborough South	2017	14,350	32.6	46.9	12.3	19.3	5.1	7.2	9.3	
	2013	14,575	27.2	43.6	14.1	13.8	25.1			3.4
Farnborough West	2017	13,934	32.8	47.5	12.9	10.0	25.5	4.1		
	2013	13,908	29.3	38.0	12.1	8.4	41.5			
Fleet Town Fleet	2017	14,239	40.0	48.2	8.5		2.7			40.6
	2013	15,748	32.9	44.5	3.7	4.5	12.1			35.1
Hamble	2017	13,779	39.4	31.2	5.8	57.0	3.7	2.3		
	2013	14,663	31.1	21.2	5.6	42.5	30.7			
Hardway	2017	12,708	31.0	38.8	9.1	52.1				
	2013	11,332	25.2	32.9	9.2	42.7	15.2			
Hartley Wintney and Yateley West Hartley Wintney, Eversley and Yateley West	2017	14,864	40.5	42.1	3.6	47.3	3.1	3.8		
	2013	14,012	33.6	34.5	5.1	42.7	17.7			
Hayling Island	2017	14,420	37.2	59.5	11.1	9.8	14.3	4.8		0.5
	2013	14,338	31.1	42.9	10.8	4.4	36.1	4.8		
Hedge End and West End South	2017	11,793	41.6	39.9	5.8	50.0	4.2			
Itchen Valley	2017	12,786	51.1	40.1	2.4	54.6		2.9		
	2013	12,962	43.7	32.7	3.5	51.3	12.5			
Lee	2017	12,476	32.5	71.4	9.5	8.4	6.9	3.8		
	2013	13,427	24.7	60.0	8.8	4.8	22.9	3.6		
Leesland and Town	2017	23,231	34.7	57.2	12.3	16.9	8.0	5.6		
	2013	25,276	26.4	42.3	7.1	10.7	29.6	6.9		3.4
Liphook, Headley and Grayshott Headley	2017	13,159	36.6	62.8	7.2	28.1				1.9
	2013	13,048	28.5	57.0	9.0	10.0	24.0			
Loddon	2017	14,511	32.4	70.6	10.3	14.2	4.9			
	2013	14,100	30.4	49.6	8.9	6.5	26.0		9.1	
Lymington and Boldre Lymington	2017	14,013	36.9	51.2	4.7	15.8		3.1	25.2	
	2013	12,658	29.4	35.9	6.6	6.6		7.0	44.0	
Lyndhurst and Fordingbridge Lyndhurst	2017	14,685	37.6	63.7	6.3	20.6		8.4		1.1
	2013	12,417	30.8	47.6	7.3	11.7	27.9	5.6		
Meon Valley	2017	12,001	41.9	58.2	4.1	30.0	3.2	4.3		
	2013	11,708	36.8	56.9	7.5	13.3	22.3			
New Milton	2017	13,910	35.2	66.1	8.9	9.6	13.3			2.2
	2013	14,186	31.1	45.3	8.6	3.9	37.2	5.0		
New Milton North, Milford and Hordle Milford and Hordle	2017	14,822	36.2	76.9	8.6	14.6				
	2013	13,913	33.3	43.2	6.6	6.9	38.3	5.0		
North East Havant	2017	14,436	20.7	43.6	21.9	18.7	12.3	3.6		
North West Havant Bedhampton and Leigh Park	2017	14,789	26.1	54.2	11.4	24.6	6.7	3.1		
	2013	26,771	22.6	25.8	14.7	23.2	28.1	5.4		2.8
Odiham and Hook Odiham	2017	12,559	37.1	68.9	9.0	12.3	4.6	5.2		
	2013	13,545	25.9	61.4	8.3	8.3	21.9			
Petersfield Butser	2017	13,662	38.1	53.1	8.3	27.4	5.2	6.0		
	2013	13,245	31.6	38.7	9.2	21.0	22.5	8.6		
Petersfield Hangers	2017	13,285	41.1	59.4	8.5	22.4	3.1	5.8		0.8
	2013	11,718	34.6	53.1	9.2	11.5	19.1	7.2		
Purbrook and Stakes South	2017	12,737	26.3	62.6	14.9	8.5	8.6	5.3		
	2013	12,448	22.4	37.4	18.0	8.9	35.7			

Summary of results: Hampshire - continued

	Year	Elec	%Poll	Con	Lab	LD	UKIP	Grn	Ind	Other
Ringwood	2017	12,740	32.3	61.1	12.7	18.4		7.7		
	2013	11,948	26.7	44.7	12.7		31.3	11.3		
Romsey Rural	2017	13,963	40.0	65.8	6.8	25.5				1.9
Romsey Extra	2013	12,297	41.1	37.5	4.1	34.7	23.7			
Romsey Town	2017	13,203	38.9	37.3	6.3	56.5				
	2013	12,051	41.0	24.8	5.2	51.5	18.5			
South Waterside	2017	12,431	29.4	66.0	9.7	18.8		5.5		
	2013	12,759	28.8	28.6	7.2	23.1	37.2	3.8		
Tadley and Baughurst	2017	12,634	33.5	46.8	5.8	43.4		4.0		
	2013	10,793	33.8	31.9	6.3	36.4	25.4			
Test Valley Central	2017	14,071	44.0	68.2	5.2	19.6		7.0		
	2013	14,677	36.4	56.4	6.6	13.1	23.9			
Totton North and Netley Marsh	2017	14,409	29.4	63.2	11.8	25.0				
Totton North	2013	13,134	28.6	27.1	5.4	15.9	27.4	24.2		
Totton South and Marchwood	2017	14,015	32.7	35.6	7.0	57.4				
	2013	14,476	28.3	19.6	6.2	42.2	24.5	7.6		
Waterloo and Stakes South	2017	13,095	30.1	72.3	12.5	10.1		5.0		
Waterloo and Stakes North	2013	13,086	25.4	42.6	11.8	6.7	32.5	6.6		
West End and Horton Heath	2017	10,018	34.6	32.0	6.0	52.1	5.6	4.3		
West End and Hedge End Grange Park	2013	14,305	26.3	19.7	6.3	40.4	33.5			
Whitchurch and The Cleres	2017	13,147	37.3	61.6	9.4	23.1		5.9		
	2013	10,987	34.1	49.2	8.9	18.8	23.1			
Whitehill, Bordon and Lindford	2017	11,005	29.2	56.8	9.1	20.3			13.8	
Bordon, Whitehill and Lindford	2013	11,595	22.8	19.0	7.5	43.2	30.4			
Winchester Downlands	2017	14,437	49.9	48.9	4.2	42.9		4.0		
	2013	12,964	42.8	33.6	4.7	46.4	15.3			
Winchester Eastgate	2017	12,215	45.6	37.3	10.9	43.6		7.3		0.9
	2013	15,000	34.6	33.7	12.2	33.5	11.2	8.8		0.6
Winchester Southern Parishes	2017	11,754	36.3	70.7	5.6	18.7		4.9		
	2013	12,476	29.6	43.9	5.3	21.8	18.6		10.4	
Winchester Westgate	2017	11,353	46.6	37.4	6.3	52.0		4.2		
	2013	14,118	36.1	32.4	8.0	40.2	11.9	7.1		0.5
Yateley East and Blackwater	2017	14,963	36.9	29.9	4.6	59.9	3.4	2.2		
Yateley East, Blackwater and Ancells	2013	13,724	27.1	19.7	5.7	58.6	16.1			

Results by district

		seats	%	seats	%	seats	%	seats	%	seats	%	seats	%
Basingstoke and Deane	2017	7	52.1	2	21.6	1	18.4	0	4.2	0	2.1	0	1.6
	2013	6	37.1	2	19.3	2	14.7	0	25.2	0	3.7	0	0.0
East Hampshire	2017	7	60.4	0	7.5	0	24.3	0	1.9	0	1.3	0	4.7
	2013	6	45.8	0	9.0	1	18.4	0	23.7	0	0.0	0	1.2
Eastleigh	2017	1	33.0	0	7.4	6	48.0	0	6.6	0	3.0	0	1.9
	2013	1	21.2	0	7.8	3	36.4	3	33.5	0	0.0	0	1.2
Fareham	2017	6	59.6	0	8.7	1	25.8	0	2.0	0	0.0	0	3.9
	2013	5	41.0	0	8.9	1	21.6	1	21.5	0	3.3	0	3.7
Gosport	2017	4	54.3	0	11.4	1	24.9	0	6.0	0	0.0	0	3.4
	2013	3	42.6	1	15.9	1	13.2	0	26.4	0	0.0	0	1.9
Hart	2017	2	43.5	0	6.2	2	24.6	1	3.3	0	0.0	0	22.5
	2013	2	37.2	0	5.5	2	22.0	1	27.2	0	8.2	0	0.0
Havant	2017	7	60.5	0	12.9	0	13.6	0	7.7	0	0.0	0	5.3
	2013	6	38.1	0	13.5	0	10.8	1	30.0	0	0.8	0	6.8
New Forest	2017	9	58.7	0	7.8	2	24.5	0	1.9	0	3.8	0	3.2
	2013	6	38.6	0	7.3	2	17.7	2	24.8	1	3.7	0	8.0
Rushmoor	2017	5	45.5	0	24.5	0	10.9	0	13.6	0	2.1	0	3.3
	2013	3	37.1	1	21.7	0	9.5	1	31.6	0	0.0	0	0.0
Test Valley	2017	5	52.5	0	7.4	2	33.5	0	3.7	0	0.9	0	2.1
	2013	3	37.3	0	7.1	2	27.8	2	27.8	0	0.0	0	0.0
Winchester	2017	4	49.9	0	5.7	3	38.9	0	0.4	0	0.0	0	5.0
	2013	4	38.3	0	6.7	3	35.7	0	15.9	0	1.1	0	2.4

Councillors' majorities: Hampshire

1.	William Withers	Aldershot South	3	0.1
2.	Roger Price	Fareham P'chstr	144	2.6
3.	Derek Mellor	Tadley	144	3.4
4.	Robert Taylor	Basingstoke NW	157	4.4
5.	David Simpson	Hartley Wintney	316	5.2
6.	Janet Warwick	Winchester Down	437	6.0
7.	Dominic Hiscock	Winchester East	353	6.3
8.	Malcolm Wade	Dibden	458	8.0
9.	Mohamad Choudhary	Aldershot North	257	8.4
10.	Steven Forster	Fleet Town	508	9.0
11.	Andrew Joy	Alton Town	466	9.2
12.	Antonia Craig	Hedge End	497	10.1
13.	Gavin James	Basingstoke SE	515	11.4
14.	Pal Hayre	Fareham Crofton	755	12.3
15.	Peter Chegwyn	Hardway	524	13.3
16.	Jacqueline Porter	Itchen Valley	941	14.5
17.	Martin Tod	Winchester West	771	14.6
18.	Michael Westbrook	Basingstoke C.	603	15.3
19.	Judith Grajwski	Chandlers Ford	880	15.9
20.	Michael Thornton	Bishopstoke	856	17.0
21.	Stephen Philpott	Bridgemary	794	18.2
22.	Mark Cooper	Romsey Town	1,111	19.2
23.	Rosalind Chadd	Farnborough N.	815	19.4
24.	Rupert Kyrle	Botley	797	19.9
25.	Bruce Tennent	West End	695	20.1
26.	Jacqueline Branson	N.E. Havant	649	21.7
27.	David Harrison	Totton South	999	21.8
28.	Rodney Cooper	Farnborough W.	1,001	22.0
29.	Wayne Irish	Eastleigh South	1,084	22.6
30.	John Bennison	Church Crookham	1,268	22.9
31.	Alan Bowden	Baddesley	1,305	24.0
32.	Daniel Clarke	Eastleigh North	1,040	24.4
33.	Robert Mocatta	Petersfield Butser	1,335	25.7
34.	Keith House	Hamble	1,400	25.8
35.	Michael White	Lymington	1,345	26.0
36.	Kirsty Locke	Andover North	940	26.6
37.	Peter Latham	Fareham Town	1,875	26.9
38.	Roland Dibbs	Farnborough S.	1,293	27.6
39.	Roger Huxstep	Meon Valley	1,416	28.2
40.	Anne Fairhurst	N.W. Havant	1,146	29.6
41.	Adrian Collett	Yateley East	1,656	30.0
42.	Jane Frankum	Basingstoke N.	995	32.3
43.	Martin Boiles	Andover South	1,537	33.3
44.	Frederick Birkett	Fareham Town	2,337	33.5
45.	Sarah Mitchell	Liphook	1,668	34.7
46.	Christopher Carter	Leesland	2,852	35.8
47.	Zilliah Brooks	Andover West	1,775	36.1
48.	Adam Carew	Whitehill	1,170	36.5
49.	Russell Oppenheimer	Petersfield Hang	2,022	37.0
50.	Neville Penman	Totton North	1,612	38.2
51.	Keith Mans	Brockenhurst	2,188	38.2
52.	Thomas Thacker	Whitchurch	1,884	38.5
53.	Anna McNair Scott	Candovers	1,740	40.3
54.	Roy Perry	Romsey Rural	2,239	40.3
55.	Robert Humby	Bishops Waltham	2,356	40.8
56.	Peter Edgar	Leesland	3,255	40.9
57.	Michael Thierry	Ringwood	1,748	42.7
58.	Edward Heron	Lyndhurst	2,375	43.1
59.	Raymond Bolton	Emsworth	2,479	44.6
60.	Lance Quatrill	Hayling Island	2,422	45.2
61.	Stephen Reid	Basingstoke SW	2,338	46.2
62.	Alexis McEvoy	South Waterside	1,721	47.2
63.	Gary Hughes	Purbrook	1,591	47.7
64.	Andrew Gibson	Test Valley C.	2,652	48.6
65.	Patricia Stallard	Winchester S Par	2,215	52.0
66.	Melville Kendal	New Milton	2,579	52.8
67.	Mark Kemp-Gee	Alton Rural	2,863	55.1
68.	Marjorie Harvey	Catherington	2,503	56.6
69.	Jonathan Glen	Odiham	2,628	56.6
70.	Rhydian Vaughan	Calvea	2,336	57.9
71.	David Keast	Cowplain	2,138	58.6
72.	Sean Woodward	Fareham Sarisb'y	2,262	56.3
73.	Elaine Still	Loddon	2,645	56.4
74.	Geoffrey Hockley	Fareham Titch'f'd	2,542	56.5
75.	Ann Briggs	Waterloo	2,349	59.8
76.	Howard Burgess	Lee	2,505	61.9
77.	Frances Carpenter	New Milton North	3,335	62.3
78.	Keith Evans	Fareham Warsash	3,373	65.2

2%	Fareham Por				
3%	Hartley Wint				
4%	W'chester E	Dibden			
6%	Hedge End	B'stoke SE			
7%	Hardway				
8%	Itchen Valley	W'chester W	B'stoke C.		
10%	Romsey Tn	Bishopstoke	Botley		
11%	West End	Totton South			
12%	Eastleigh S.	Church C'hm	Baddesley		
13%	Eastleigh N.	Hamble			
17%	B'stoke N.				

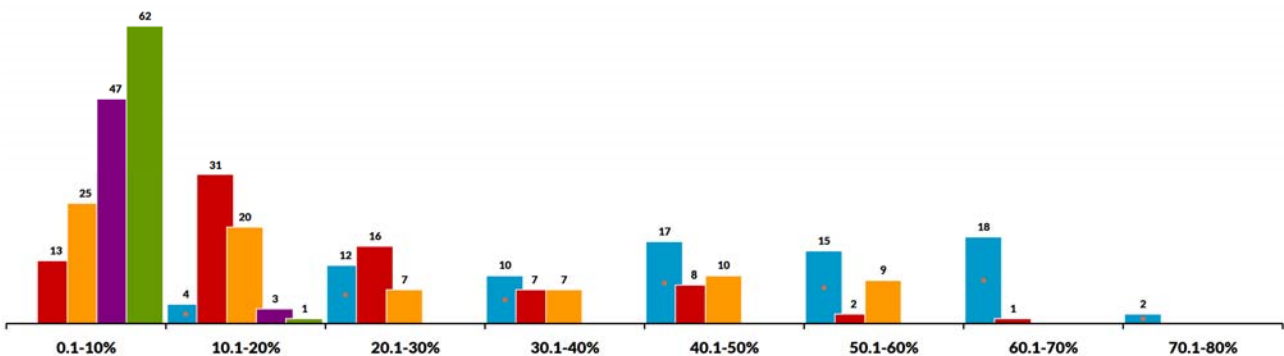

1%	Aldershot S.				
3%	B'stoke NW				
5%	Aldershot N.				
10%	Farnboro N.				
11%	B'stoke S.E.	N.E. Havant			
16%	Bishopstoke				
17%	Bridgemary	W'chester E.			
18%	Eastleigh N.	Farnboro W.	Farnboro S.		
20%	Fareham Por	Eastleigh S.	Fleet Town		
21%	Andover S.	Dibden	Tadley	Andover W.	
22%	Alton Town	N.W. Havant	Hardway	Fareham Tn	Hartley Wint
23%	Hedge End	W'chester Dn	Petersfield B.	Fareham Cro	Leesland
24%	West End	B'stoke S.W.	Lymington	Candovers	Whitehill
	Botley	Chandlers Fd			Purbrook
25%	Emsworth	Ringwood	Hayling Isl	Church C'hm	
26%	Romsey Tn	Totton South	P'field Hang	Hamble	Totton N.
27%	Itchen Valley	Whitchurch	Baddesley	Yateley E.	
28%	Meon Valley	Liphook	Andover N.		
29%	S. Waterside	Bishops Wal	Brockenhrst	New Milton	Lyndhurst
					Calvea
30%	Cowplain	Romsey Rur	Waterloo	Odiham	
31%	Loddon	Fareham Tit			
32%	Fareham Sar	Test Valley C	Alton Rural		
33%	W'chester SP	Catherington			
34%	Fareham W.				
35%	Nw Milton N				

2%	Tadley				
4%	W'chester D				
5%	Alton Town				
7%	Fareham Cr				
8%	Chandlers Fd				
10%	Bridgemary				
13%	N.E. Havant	Petersfield B			
14%	Andover N.	Farnboro S.			
15%	Meon Valley	NW Havant			
16%	Fareham Tn				
17%	Andover S.				
18%	Liphook	Lymington	Farnboro N.	Aldershot N.	
19%	Andover W.	Whitehill	Petersfield H.	Aldershot S.	Farnboro W.
20%	Totton N.	Brockenhrst	B'stoke C.	Whitchurch	B'stoke NW
21%	Candovers	Leesland	Romsey Rur	Bishops Wal	
22%	Ringwood	Lyndhurst			
23%	Emsworth				
24%	S. Waterside				
25%	Test Valley C.	Hayling Isl			
26%	B'stoke S.W.	B'stoke N.	W'chester SP		
28%	Purbrook	Alton Rural			
29%	Odiham	Fareham Sar	Loddon	Fareham Tit	New Milton
					Catherington
30%	Cowplain				
32%	Waterloo	Nw Milton N	Lee		
33%	Fareham W.				

Hertfordshire

CON
HOLD

Boundary changes



Gains and losses

	Gained		Lost	
Conservatives	6	Borehamwood North Broadwater Letchworth North St Nicholas St Stephen's Shephall	2	Haldens Royston West and Rural
Labour			6	Borehamwood North Broadwater Letchworth North St Albans North St Nicholas Shephall
Liberal Democrats	3	Haldens Royston West and Rural St Albans North	1	St Stephen's

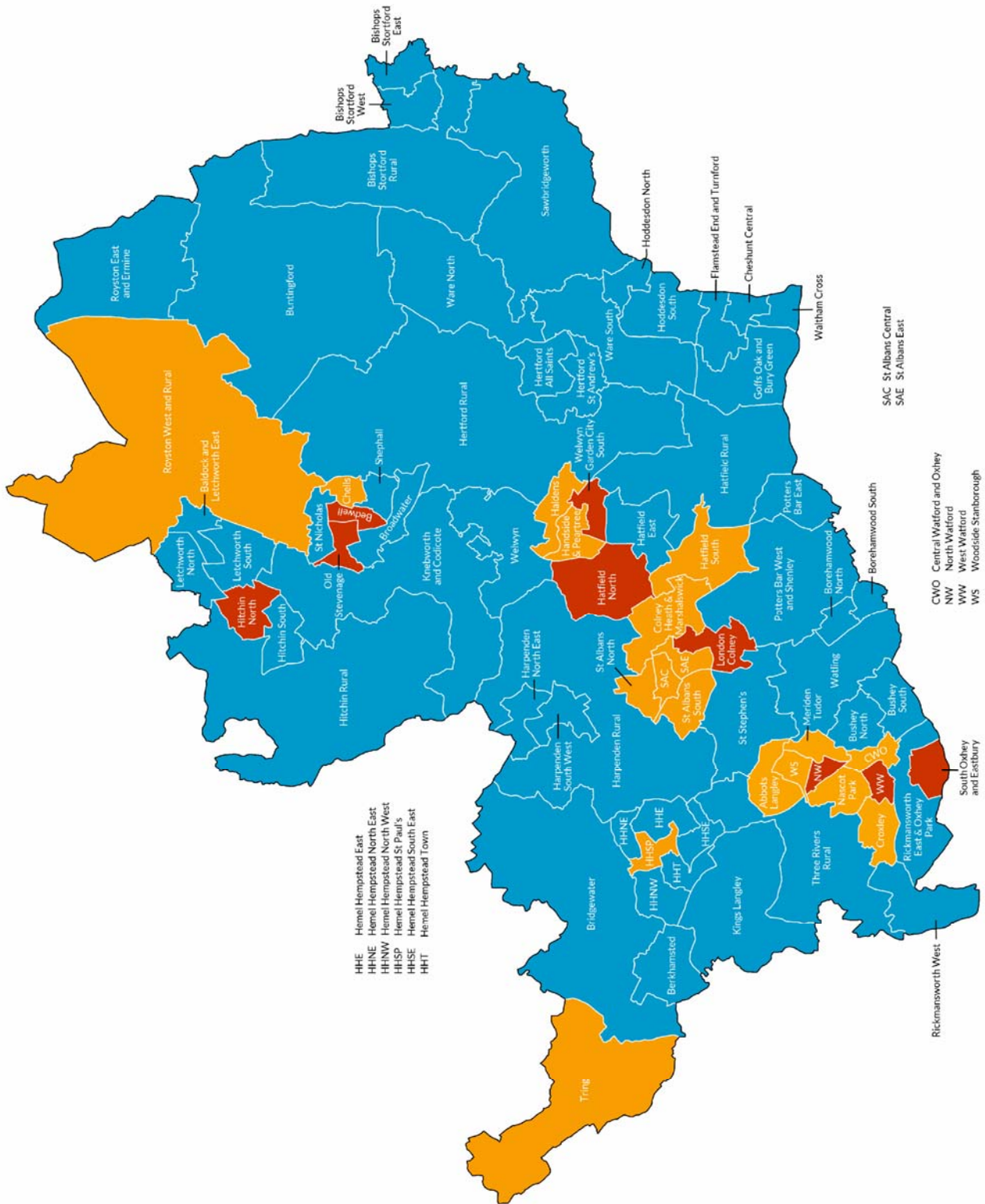
council historic results

	Conservatives		Labour		Liberal Democrats		UKIP		Green		Independents		Others	
	Seats	%votes	Seats	%votes	Seats	%votes	Seats	%votes	Seats	%votes	Seats	%votes	Seats	%votes
17	51	46.1	9	20.6	18	25.2	0	3.5	0	4.0	0	0.4	0	0.2
13	48	37.9	15	21.4	16	17.1	0	18.1	0	4.2	0	0.9	0	0.4
09	56	46.4	3	14.0	17	27.3	0	0.0	1	7.2	0	0.7	1	4.4
05	46	42.5	16	26.1	14	26.3	0	0.0	1	4.7	0	0.1	0	0.3
01	40	40.9	27	33.5	10	24.0	0	0.0	0	1.3	0	0.2	0	0.2
97	38	40.1	30	35.2	9	24.2	0	0.0	0	0.1	0	0.4	0	0.0
93	27	36.1	30	33.1	19	28.7	0	0.0	0	0.7	0	1.4	0	0.0
89	45	44.1	27	33.1	5	20.9	0	0.0	0	0.7	0	0.1	0	1.4
85	18	32.3	14	23.9	23	34.3	0	0.0	0	0.0	8	7.6	0	1.8
81	43	43.4	29	35.8	4	18.9	0	0.0	0	0.4	0	0.4	1	1.1
77	65	61.9	6	28.8	0	7.3	0	0.0	0	0.0	0	0.1	1	1.9
73	35	47.2	33	44.4	3	7.5	0	0.0	0	0.0	1	0.1	0	0.9

Results by district council

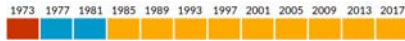
		seats		%		seats		%		seats		%		seats		%	
		seats	%	seats	%	seats	%	seats	%	seats	%	seats	%	seats	%		
Broxbourne	2017	6	61.9	0	20.4	0	6.4	0	9.4	0	0.0	0	1.9				
	2013	6	48.9	0	18.0	0	3.5	0	29.3	0	0.0	0	0.4				
Dacorum	2017	8	48.2	0	16.9	2	24.7	0	3.8	0	2.2	0	4.2				
	2013	8	39.9	0	17.4	2	15.3	0	22.8	0	0.0	0	4.6				
East Hertfordshire	2017	10	47.1	0	22.7	0	22.3	0	1.1	0	0.9	0	5.9				
	2013	10	45.9	0	16.1	0	9.5	0	21.7	0	6.0	0	0.8				
Hertsmere	2017	7	59.6	0	20.7	0	11.9	0	5.1	0	0.0	0	2.7				
	2013	6	48.2	1	22.4	0	6.8	0	22.0	0	0.0	0	0.7				
North Hertfordshire	2017	7	47.1	1	22.7	1	22.3	0	1.1	0	0.9	0	5.9				
	2013	7	43.0	2	22.9	0	11.6	0	13.6	0	0.0	0	8.8				
St Albans	2017	4	38.9	1	16.3	5	38.0	0	2.5	0	0.0	0	4.3				
	2013	3	33.6	2	19.1	5	28.1	0	11.9	0	0.0	0	7.3				
Stevenage	2017	3	40.0	2	38.0	1	14.6	0	3.0	0	0.0	0	4.4				
	2013	0	25.1	5	40.6	1	11.3	0	16.7	0	0.0	0	6.4				
Three Rivers	2017	3	41.3	1	13.4	2	39.2	0	3.4	0	0.0	0	2.7				
	2013	3	37.4	1	13.8	2	32.3	0	16.2	0	0.0	0	0.4				
Watford	2017	0	22.6	2	27.1	4	44.7	0	1.6	0	0.0	0	3.9				
	2013	0	16.1	2	25.3	4	36.1	0	12.4	0	2.3	0	7.9				
Welwyn Hatfield	2017	3	42.9	2	24.0	3	25.4	0	4.4	0	0.5	0	2.9				
	2013	3	38.1	2	24.1	2	13.2	0	19.1	0	0.0	0	5.5				

Political map of Hertfordshire



Abbots Langley

Current constituency: St Albans
Proposed constituency: Hemel Hempstead/St Albans

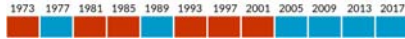


*Sara Bedford	LD	2,136	56.5	+ 5.9
Andrew O'Brien	Con	950	25.1	+ 8.7
Joanne V. Cox	Lab	456	12.1	- 0.5
David B. Bennett	UKIP	150	4.0	- 16.3
Ian Sturrock	Grn	86	2.3	

The Three Rivers district wards of Leavesden; and parts of Abbots Langley & Bedmond; and Gade Valley

Baldock and Letchworth East

Current constituency: North East Hertfordshire
Proposed constituency: North East Hertfordshire




*Michael D.R.M. Muir	Con	1,850	48.7	- 3.2
Anne M. Holland	Lab	767	20.2	- 9.7
Richard W. Winter	LD	716	18.8	+12.2
Rosemary A. Bland	Grn	243	6.4	- 5.5
Brian G. Alderton	UKIP	223	5.9	

The North Hertfordshire district wards of Baldock Town; and parts of Letchworth East; and Letchworth South East

Bedwell

Current constituency: Stevenage
Proposed constituency: Stevenage

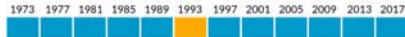


*Sharon J. Taylor	Lab	1,735	51.2	+ 2.0
Michelle M. Frith	Con	1,277	37.7	+19.7
Andy McGuinness	LD	179	5.3	+ 1.4
Victoria L. Snelling	Grn	145	4.3	+ 0.9
Mark N.S. Gentleman	TUSC	53	1.6	0.0

Parts of the Stevenage district wards of Bedwell; Martins Wood; and Pin Green

Berkhamsted

Current constituency: South West Hertfordshire
Proposed constituency: South West Hertfordshire

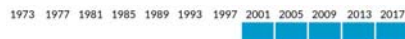


*Ian Reay	Con	2,018	41.4	- 3.8
Nigel Taylor	LD	1,922	39.4	+24.2
Sian P. Cusack	Lab	422	8.7	- 2.1
Paul G. De Hoest	Grn	410	8.4	- 2.8
Amy Anderson	UKIP	100	2.1	- 15.3

The Dacorum district wards of Berkhamsted Castle; Berkhamsted East; and part of Berkhamsted West

Bishops Stortford East

Current constituency: Hertford and Stortford
Proposed constituency: Hertford and Stortford

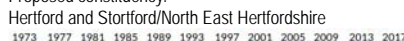


John F. Wyllie	Con	1,519	42.3	+ 4.1
Mione Goldspink	LD	1,437	40.0	+17.0
Val Cooke	Lab	458	12.7	- 2.2
Madela Baddock	Grn	179	5.0	

The East Hertfordshire district wards of Bishops Stortford All Saints; Bishops Stortford Meads

Bishops Stortford Rural

Current constituency: Hertford and Stortford/North East Hertfordshire
Proposed constituency: Hertford and Stortford/North East Hertfordshire



*Graham McAndrew	Con	2,090	60.7	+17.1
Calvin L. Horner	LD	516	15.0	+ 6.9
Alex Young	Lab	388	11.3	- 1.6
William M. Compton	UKIP	301	8.7	- 26.5
David R. Woolcombe	Grn	151	4.2	

The East Hertfordshire district wards of Bishops Stortford South; Little Hadham; and part of Much Hadham

Bishops Stortford West

Current constituency: Hertford and Stortford
Proposed constituency: Hertford and Stortford

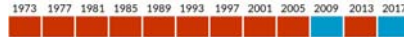


*Colin B. Woodward	Con	1,894	52.2	+ 9.9
Riccardo La Torre	Lab	747	20.6	+ 4.0
Bob Taylor	LD	604	16.7	+ 6.1
Robert J. Patterson	UKIP	227	6.3	- 24.2
Alexandra A. Daar	Grn	153	4.2	

The East Hertfordshire district wards of Bishops Stortford Central; Bishops Stortford Silverleys

Borehamwood North

Current constituency: Hertsmere
Proposed constituency: Hertsmere

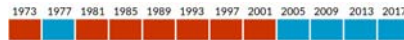


Susan Brown	Con	1,406	47.6	+20.2
*Leon F. Reeve	Lab	1,133	38.4	- 5.8
Lee Greenfield	UKIP	238	8.1	- 17.2
Anne D. Diamond	LD	156	5.3	+ 2.3
Mark Pickersgill	TUSC	18	6.1	

The Hertsmere district wards of Borehamwood Cowley Hill; and part of Borehamwood Brookmeadow

Borehamwood South

Current constituency: Hertsmere
Proposed constituency: Hertsmere

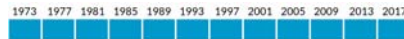


*Alan Plancey	Con	1,452	47.5	+ 8.0
Michelle L. Vince	Lab	1,135	37.1	+ 3.6
David J. Appleby	UKIP	263	8.6	- 15.2
Edward Perchick	LD	210	6.9	+ 3.7

The Hertsmere district wards of Borehamwood Hillside; and parts of Borehamwood Brookmeadow; and Borehamwood Kenilworth

Bridgewater

Current constituency: Hemel Hempstead/South West Hertfordshire
Proposed constituency: Hemel Hempstead/South West Hertfordshire



Terry Douris	Con	2,226	57.9	+ 2.9
Sally Symington	LD	1,018	26.5	+18.7
Luke Jordan	Lab	432	11.2	+ 0.1
John Statham	UKIP	170	4.4	- 17.8

The Dacorum district wards of Ashridge; Northchurch; Watling; and part of Berkhamsted West

Broadwater

Current constituency: Stevenage
Proposed constituency: Stevenage




Adam J.S. Mitchell	Con	1,834	49.0	+13.3
Michelle E. Gardner	Lab	1,445	38.6	- 6.4
Thomas Wren	LD	270	7.2	- 0.6
Richard D. Warr	Grn	132	3.5	- 0.3
Helen D. Kerr	TUSC	61	1.6	

The Stevenage district wards of Longmeadow; Roebuck; and parts of Bedwell; Old Town; and Symonds Green

Buntingford

Current constituency: North East Hertfordshire
Proposed constituency: North East Hertfordshire

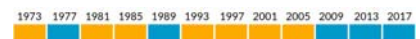


Jeff Jones	Con	2,281	68.7	+24.1
Steven C. Stone	Lab	391	11.8	- 1.2
Carole V. Luck	LD	289	8.7	+ 4.9
Darren Cowell	UKIP	204	6.1	- 15.9
Tabitha J. Evans	Grn	156	4.7	- 0.8

Parts of the East Hertfordshire district wards of Braughing; Buntingford; Puckeridge; and part of Mundens & Cottered (comparable 2013 ward: Braughing)

Bushey North

Current constituency: Hertsmere
Proposed constituency: Hertsmere




*Jane A. West	Con	1,402	47.5	+ 3.8
Gemma M.L. Moore	LD	932	31.6	+17.5
Zain Bilgrami	Lab	377	12.8	- 6.4
Patricia Sheppard	UKIP	134	4.5	- 18.5
Edward Canfor-Dumas	Grn	104	3.5	

The Hertsmere district wards of Bushey North; and part of Bushey St James

Bushey South

Current constituency: Hertsmere
Proposed constituency: Hertsmere




*Seamus Quilty	Con	2,407	69.7	+ 8.3
Jerry Evans	LD	548	15.9	+ 7.1
Ella Rose	Lab	382	11.1	- 3.3
Nicolas G.P. Winston	Grn	117	3.4	

The Hertsmere district wards of Bushey Heath; Bushey Park; and part of Bushey St James

Central Watford and Oxhey

Current constituency: Watford
Proposed constituency: Watford



*Stephen Giles-Medhurst	LD	1,866	51.6	+ 4.0
Sarah J. Flynn	Lab	782	21.6	- 0.3
David Ealey	Con	710	19.6	+ 8.9
James D. Grant	Grn	130	3.6	- 0.8
Gavin S. Smith	UKIP	109	3.0	- 10.7
Richard Shattock	TUSC	20	0.6	- 1.1

The Watford district wards of Central; Oxhey; and part of Tudor (comparable 2013 ward: Central Oxhey)

Chells

Current constituency: Stevenage
Proposed constituency: Stevenage

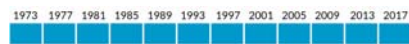


Year	Party	Votes	%	Change
1973	LD	1,920	49.8	+11.7
1977	Con	939	24.4	+11.0
1981	Lab	755	19.6	- 5.3
1985	UKIP	207	5.4	- 16.0
1989	TUSC	34	0.9	+ 0.5

The Stevenage district wards of Manor; and parts of Chells; Martins Wood; and St Nicholas

Cheshunt Central

Current constituency: Broxbourne
Proposed constituency: Broxbourne

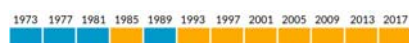


Year	Party	Votes	%	Change
1973	Con	1,893	61.4	+11.3
1977	Lab	746	24.2	+ 7.0
1981	UKIP	297	9.6	- 16.2
1985	LD	145	4.7	- 2.2

The Broxbourne district wards of Cheshunt North; and parts of Cheshunt South & Theobalds; Flamstead End; and Wormley & Turnford

Colney Heath and Marshalswick

Current constituency: St Albans
Proposed constituency: St Albans

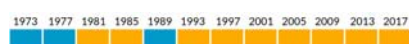


Year	Party	Votes	%	Change
1973	LD	2,075	46.0	+11.1
1977	Con	1,774	39.3	+ 7.4
1981	Lab	389	8.6	- 1.2
1985	Grn	153	3.4	- 1.4
1989	UKIP	122	2.7	- 15.9

The St Albans district wards of Marshalswick North; and parts of Colney Heath; Marshalswick South; and Sandridge (comparable 2013 ward: Sandridge)

Croxley

Current constituency: South West Hertfordshire
Proposed constituency: South West Hertfordshire

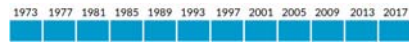


Year	Party	Votes	%	Change
1973	LD	2,251	58.1	+ 7.6
1977	Con	992	25.6	+ 8.5
1981	Lab	338	8.7	- 1.6
1985	UKIP	177	4.6	- 17.6
1989	Grn	119	3.1	

The Three Rivers district wards of Dickinsons; Durrants; and part of Rickmansworth Town

Flamstead End and Turnford

Current constituency: Broxbourne
Proposed constituency: Broxbourne

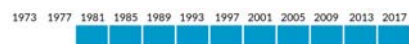


Year	Party	Votes	%	Change
1973	Con	1,991	64.9	+15.7
1977	Lab	545	17.8	+ 1.4
1981	UKIP	390	12.7	- 18.9
1985	LD	143	4.7	+ 1.9

Parts of the Broxbourne district wards of Flamstead End; Rosedale & Bury Green; and Wormley & Turnford

Goffs Oak and Bury Green

Current constituency: Broxbourne
Proposed constituency: Broxbourne

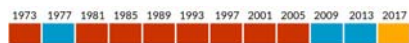


Year	Party	Votes	%	Change
1973	Con	2,108	65.1	+ 7.8
1977	Lab	572	17.7	+ 2.4
1981	UKIP	369	11.4	- 14.0
1985	LD	190	5.9	

The Broxbourne district wards of Goffs Oak; and part of Rosedale & Bury Green

Haldens

Current constituency: Welwyn Hatfield
Proposed constituency: Welwyn Hatfield



Year	Party	Votes	%	Change
1973	LD	1,595	37.4	+33.2
1977	Con	1,497	35.1	- 1.5
1981	Lab	1,000	23.4	- 9.6
1985	UKIP	175	4.1	- 16.2

The Welwyn Hatfield district wards of Haldens; and parts of Panshanger; and Sherrards

Handside and Peartree

Current constituency: Welwyn Hatfield
Proposed constituency: Welwyn Hatfield

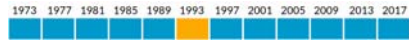


Year	Party	Votes	%	Change
1973	LD	1,996	47.7	+ 7.6
1977	Con	1,178	28.1	+ 2.7
1981	Lab	727	17.4	0.0
1985	UKIP	182	4.3	- 8.1
1989	Grn	104	2.5	- 1.3

The Welwyn Hatfield district wards of Handside; Peartree; and part of Howlands

Harpenden North East

Current constituency: Hitchin and Harpenden
Proposed constituency: Hitchin and Harpenden

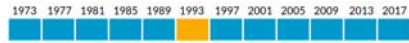


Year	Party	Votes	%	Change
1973	Con	2,157	53.0	- 1.2
1977	LD	1,098	27.0	+ 9.3
1981	Lab	537	13.2	- 2.0
1985	Grn	172	4.2	- 8.7
1989	UKIP	103	2.5	

The St Albans district wards of Harpenden East; and Harpenden North

Harpenden Rural

Current constituency: Hitchin and Harpenden
Proposed constituency: Hitchin and Harpenden

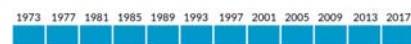


Year	Party	Votes	%	Change
1973	Con	2,795	62.4	+11.6
1977	LD	868	19.4	- 1.5
1981	Lab	479	10.7	+ 3.2
1985	Grn	190	4.2	- 1.1
1989	UKIP	148	3.3	- 12.2

The St Albans district wards of Redbourn; Wheathampstead; and part of Sandridge (comparable 2013 ward: St Albans Rural)

Harpenden South West

Current constituency: Hitchin and Harpenden
Proposed constituency: Hitchin and Harpenden

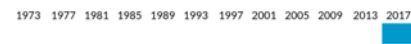


Year	Party	Votes	%	Change
1973	Con	2,882	62.5	- 8.4
1977	LD	1,032	22.4	+11.9
1981	Lab	448	9.7	- 2.3
1985	Grn	168	3.6	- 3.0
1989	UKIP	84	1.8	

The St Albans district wards of Harpenden South; and Harpenden West

Hatfield East

Current constituency: Welwyn Hatfield
Proposed constituency: Welwyn Hatfield

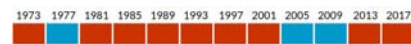


Year	Party	Votes	%	Change
1973	Con	1,078	39.7	
1977	Lab	980	36.1	
1981	LD	244	9.0	
1985	UKIP	148	5.5	
1989	Grn	134	4.9	
2017	Ind	129	4.8	

The Welwyn Hatfield district wards of Hatfield East; and part of Hatfield South West

Hatfield North

Current constituency: Welwyn Hatfield
Proposed constituency: Welwyn Hatfield

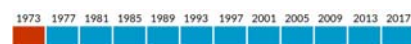


Year	Party	Votes	%	Change
1973	Lab	991	41.3	+ 4.6
1977	Con	838	35.0	+ 3.9
1981	LD	261	10.9	+ 5.7
1985	UKIP	231	9.6	- 11.5
1989	Grn	76	3.2	- 0.9

The Welwyn Hatfield district wards of Hatfield East; and part of Hatfield South West

Hatfield Rural

Current constituency: Broxbourne/Welwyn Hatfield
Proposed constituency: Broxbourne/Welwyn Hatfield



Year	Party	Votes	%	Change
1973	Con	2,375	68.5	+ 8.7
1977	LD	591	17.1	+12.3
1981	Lab	286	8.3	+ 0.7
1985	Grn	214	6.2	+ 1.2

The Welwyn Hatfield district wards of Brookmans Park & Little Heath; and Northaw & Cuffley

Hatfield South

Current constituency: Welwyn Hatfield
Proposed constituency: Welwyn Hatfield



Year	Party	Votes	%	Change
1973	LD	1,369	50.6	+21.8
1977	Con	797	29.4	+ 1.9
1981	Lab	483	17.8	- 5.2
1985	Grn	59	2.2	- 1.5

The Welwyn Hatfield district wards of Welham Green & Hatfield South; and parts of Hatfield South West; and Hatfield Villages

Hemel Hempstead East

Current constituency: Hemel Hempstead
Proposed constituency: Hemel Hempstead



*Andrew D. Williams	Con	1,946	62.1	+17.9
Barbara B. Pesch	Lab	720	23.0	+ 2.1
Anna Wellings Purvis	LD	291	9.3	+ 3.4
Mark Rutherford	Grn	178	5.7	

The Dacorum district wards of Adeyfield East; and part of Leverstock Green

Hemel Hempstead North East

Current constituency: Hemel Hempstead
Proposed constituency: Hemel Hempstead



*Colette B. Wyatt-Lowe	Con	1,550	55.7	+12.4
Stefan Fisher	Lab	664	23.9	+ 0.6
Sammy Barry	LD	243	8.7	+ 5.7
Silvi Sutherland	UKIP	232	8.3	-17.2
Paul Sandford	Grn	95	3.4	- 0.4

The Dacorum district wards of Woodhill Farm; and part of Grovehill

Hemel Hempstead North West

Current constituency: Hemel Hempstead
Proposed constituency: Hemel Hempstead



Fiona Guest	Con	1,966	56.0	+17.1
Mandi Tattershall	Lab	845	24.1	- 2.3
Steve Wilson	LD	322	9.2	+ 5.3
James M. Froggatt	UKIP	191	5.4	-20.5
Jane Cousins	Grn	185	5.3	+ 0.5

The Dacorum district wards of Cauden & Warners End; Gadebridge; and part of Boxmoor

Hemel Hempstead St Paul's

Current constituency: Hemel Hempstead
Proposed constituency: Hemel Hempstead



*Ron Tindall	LD	1,413	45.8	+12.6
Maxine S. Crawley	Con	811	26.3	+ 2.3
Gary M. Cook	Lab	653	21.2	+ 0.5
Ellie Naidoo	UKIP	210	6.8	-13.5

The Dacorum district wards of Adeyfield West; Highfield; and parts of Grovehill; and Hemel Hempstead Town

Hemel Hempstead South East

Current constituency: Hemel Hempstead
Proposed constituency: Hemel Hempstead

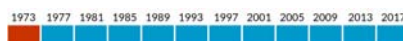


Tina Howard	Con	1,397	38.5	+ 3.3
Ijlal Malik	Lab	1,019	28.1	+ 0.3
Jan Maddern	Ind	818	22.5	
Jack McAteer	LD	219	6.0	+ 1.6
Bruce J. Clark	UKIP	176	4.8	-23.7

The Dacorum district wards of Bennetts End; Nash Mills; and part of Apsley & Corner Hall

Hemel Hempstead Town

Current constituency: Hemel Hempstead
Proposed constituency: Hemel Hempstead

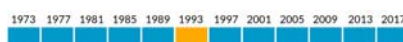


*William J. Wyatt-Lowe	Con	1,733	51.7	+ 9.2
Ian Patrick	Lab	711	21.2	+ 0.5
Iain Smith	LD	684	20.4	+11.8
Sherief M. Hassan	Grn	226	6.7	- 1.6

Parts of the Dacorum district wards of Apsley & Corner Hall; Boxmoor; and Hemel Hempstead Town

Hertford All Saints

Current constituency: Hertford and Stortford
Proposed constituency: Hertford and Stortford




*Andrew Stevenson	Con	1,908	55.0	+24.0
Veronica E. Fraser	Lab	797	23.0	+ 1.0
John W. Wiggatt	LD	492	14.2	+10.3
Ray Bomber	Grn	272	7.8	

The East Hertfordshire district wards of Hertford Bengoe; and Hertford Kingsmead

Hertford Rural

Current constituency: North East Hertfordshire/Stevenage
Proposed constituency: North East Hertfordshire/ Stevenage/Welwyn Hatfield

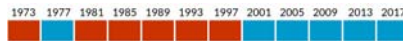


*Ken Crofton	Con	2,947	72.7	+10.9
Catherine A. Henderson	Lab	430	10.6	- 1.9
Katie Beaujeux	LD	387	9.5	+ 3.1
Lydia H. Somerville	Grn	291	7.2	

The East Hertfordshire district wards of Datchwort & Aston; Hertford Rural North; Hertford Rural South; Walkern; Watton-at-Stone; and part of Mundens & Cottered

Hertford St Andrew's

Current constituency: Hertford and Stortford
Proposed constituency: Hertford and Stortford

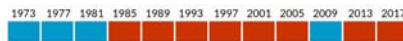


Bob Deering	Con	1,650	50.8	- 4.4
Rachel L. Houghton	Lab	855	26.3	+ 1.1
Andrew J.R. Porrer	LD	477	14.7	+ 9.8
Tony Tarrega	Grn	263	8.1	

The East Hertfordshire district wards of Hertford Castle; Hertford Sele

Hitchin North

Current constituency: Hitchin and Harpenden
Proposed constituency: Hitchin and Harpenden



*Judi Billing	Lab	2,223	51.2	+ 5.2
David Leal-Bennett	Con	1,215	28.0	- 4.7
Sam S. Collins	LD	550	12.7	+ 6.1
Mario A. May	Grn	321	7.4	- 7.3
Barbara J. Clare	TUSC	35	0.8	

Parts of the North Hertfordshire district wards of Hitchin Bearton; and Hitchin Walsworth

Hitchin Rural

Current constituency: Hitchin and Harpenden
Proposed constituency: Hitchin and Harpenden

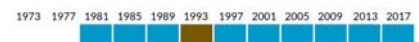


*David J. Barnard	Con	1,970	56.9	+14.7
Neill Sankey	Lab	729	21.1	+ 7.5
Carol A. Stanier	LD	426	12.3	- 5.6
Mary K. Marshall	Grn	338	9.8	+ 3.1

The North Hertfordshire district wards of Cadwell; Hitchin Oughton; and part of Hitchwood, Offa & Hoo

Hitchin South

Current constituency: Hitchin and Harpenden
Proposed constituency: Hitchin and Harpenden

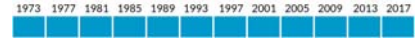


*Derrick A. Ashley	Con	1,884	41.4	- 0.8
Paul Clark	LD	1,770	38.9	+21.0
Angela J. Griggs	Lab	618	13.6	0.0
Diana J. Newson	Grn	274	6.0	- 0.7

Parts of the North Hertfordshire district wards of Hitchin Highbury; Hitchin Priory; and parts of Hitchin Bearton; and Hitchin Walsworth

Hoddesdon North

Current constituency: Broxbourne
Proposed constituency: Broxbourne



*Tim Hutchings	Con	2,053	59.8	+18.2
Mario Angeli	Lab	544	15.9	0.0
David S. Platt	UKIP	448	13.1	-25.4
Brendan P. Wyer	LD	224	6.5	+ 2.5
Nicholas J. Cox	Grn	163	4.7	

Parts of the Broxbourne district wards of Hoddesdon North; and Hoddesdon Town & Rye Park

Hoddesdon South

Current constituency: Broxbourne
Proposed constituency: Broxbourne



Paul V. Mason	Con	2,469	65.6	+16.9
Janet A. Wareham	Lab	434	11.5	- 2.6
Evelyn J. Faulkner	UKIP	348	9.2	-21.8
Sara Mihajlovic	LD	298	7.9	+ 3.9
Sally A. Kemp	Grn	214	5.7	

The Broxbourne district wards of Broxbourne & Hoddesdon South; and parts of Flamstead End; Hoddesdon North; Hoddesdon Town & Rye Park; and Wormley & Turnford

Kings Langley

Current constituency: Hemel Hempstead/South West Hertfordshire
Proposed constituency: Hemel Hempstead/South West Hertfordshire

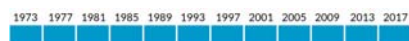


*Richard M. Roberts	Con	2,381	66.6	+14.7
Michael Barton	Lab	444	12.4	+ 1.6
Christopher Townsend	LD	413	11.6	+ 6.4
Wiebke Carr	Grn	201	5.6	- 0.3
Shirley A. Pratt	UKIP	136	3.8	-22.3

The Dacorum district wards of Bovingdon, Flaunden & Chipperfield; and Kings Langley

Knebworth and Codicote

Current constituency: Stevenage
Proposed constituency: Stevenage

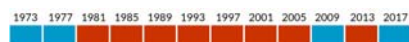


Year	Party	Seats	Percentage	Change
1973	Con	2,090	55.9	+ 3.4
1977	LD	934	25.0	+18.3
1981	Lab	494	13.2	- 0.7
1985	Grn	219	5.9	+ 0.6

The North Hertfordshire district wards of Codicote; Kimpton; and Knebworth

Letchworth North

Current constituency: North East Hertfordshire
Proposed constituency: North East Hertfordshire



Year	Party	Seats	Percentage	Change
1973	Con	1,753	43.2	+ 5.9
1977	Lab	1,646	40.5	+ 1.4
1981	LD	356	8.8	+ 4.1
1985	Grn	301	7.4	- 0.2

The North Hertfordshire district wards of Letchworth Grange; Letchworth Wilbury; and part of Letchworth East

Letchworth South

Current constituency: North East Hertfordshire
Proposed constituency: North East Hertfordshire



Year	Party	Seats	Percentage	Change
1973	Con	2,125	51.5	+ 6.5
1977	Lab	874	21.2	+ 1.3
1981	LD	707	17.1	+ 8.6
1985	UKIP	215	5.2	-13.9
1989	Grn	202	4.9	- 2.6

The North Hertfordshire district wards of Letchworth South East; and part of Letchworth South East

London Colney

Current constituency: St Albans
Proposed constituency: St Albans




Year	Party	Seats	Percentage	Change
1973	Lab	1,326	42.6	+10.5
1977	Con	1,028	33.0	+10.5
1981	LD	476	15.3	-11.3
1985	UKIP	172	5.5	-11.1
1989	Grn	112	3.6	+ 1.3

The St Albans district wards of London Colney; and parts of Colney Heath; and Cunningham (comparable 2013 ward: The Colneys)

Meriden Tudor

Current constituency: Watford
Proposed constituency: Watford

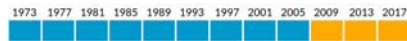


Year	Party	Seats	Percentage	Change
1973	LD	1,575	49.5	+11.2
1977	Con	940	29.5	+14.9
1981	Lab	557	17.5	- 2.0
1985	Grn	111	3.5	+ 0.1

The Watford district wards of Meriden; and parts of Stanborough; and Tudor

Nascot Park

Current constituency: Watford
Proposed constituency: Watford

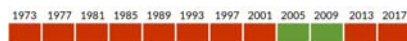


Year	Party	Seats	Percentage	Change
1973	LD	2,564	52.6	+11.2
1977	Con	1,619	33.2	+ 3.3
1981	Lab	452	9.3	+ 2.9
1985	Grn	148	3.0	- 0.1
1989	UKIP	91	1.9	- 7.7

The Watford district wards of Nascot; and Park

North Watford

Current constituency: Watford
Proposed constituency: Watford

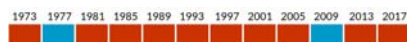


Year	Party	Seats	Percentage	Change
1973	Lab	1,690	41.3	+ 2.0
1977	LD	1,545	37.7	+12.8
1981	Con	573	14.0	+ 4.8
1985	Grn	285	7.0	-19.6

The Watford district wards of Callowland; Leggatts; and part of Woodside (comparable 2013 ward: Callowland Leggatts)

Old Stevenage

Current constituency: Stevenage
Proposed constituency: Stevenage

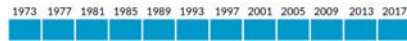


Year	Party	Seats	Percentage	Change
1973	Lab	1,552	41.6	+ 3.9
1977	Con	1,537	41.2	+ 9.4
1981	UKIP	253	6.8	-15.1
1985	LD	232	6.2	+ 2.1
1989	Grn	155	4.2	+ 0.4

Parts of the Stevenage district wards of Old Town; Pin Green; and Symonds Green

Potters Bar East

Current constituency: Hertsmere
Proposed constituency: Hertsmere

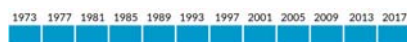


Year	Party	Seats	Percentage	Change
1973	Con	2,229	60.5	+11.9
1977	Lab	694	18.8	+ 3.5
1981	UKIP	293	8.0	-17.6
1985	LD	257	7.0	+ 0.7
1989	Grn	212	5.8	+ 1.6

The Hertsmere district wards of Potters Bar Oakmere; and Potters Bar Parkfield

Potters Bar West and Shenley

Current constituency: Hertsmere
Proposed constituency: Hertsmere

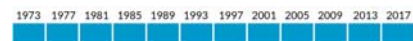


Year	Party	Seats	Percentage	Change
1973	Con	1,912	60.4	+ 9.4
1977	Lab	694	21.9	+ 3.8
1981	LD	322	10.2	+ 3.0
1985	UKIP	238	7.5	-17.2

The Hertsmere district wards of Potters Bar Furzefield; Shenley; and part of Borehamwood Kenilworth

Rickmansworth East and Oxhey Park

Current constituency: South West Hertfordshire/Watford
Proposed constituency: Hertsmere/South West Hertfordshire/Watford



Year	Party	Seats	Percentage	Change
1973	Con	2,419	61.5	- 8.5
1977	LD	844	21.5	+ 0.6
1981	Lab	377	9.6	+ 0.6
1985	UKIP	157	4.0	
1989	Grn	134	3.4	

The Three Rivers district wards of Carpenders Park; and parts of Moor Park & Eastbury; Oxhey Hall & Hayling; and Rickmansworth Town (comparable 2013 ward: Oxhey Park)

Rickmansworth West

Current constituency: South West Hertfordshire
Proposed constituency: South West Hertfordshire

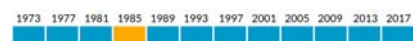


Year	Party	Seats	Percentage	Change
1973	Con	1,689	45.3	+ 7.7
1977	LD	1,623	43.5	+11.6
1981	Lab	210	5.6	- 5.6
1985	UKIP	126	3.4	-16.0
1989	Grn	82	2.2	

The Three Rivers district wards of Chorleywood South & Maple Cross; Penn & Mill End; and parts of Chorleywood North & Sarrait; and Rickmansworth Town

Royston East and Ermine

Current constituency: North East Hertfordshire
Proposed constituency: North East Hertfordshire

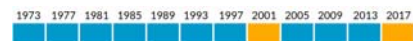


Year	Party	Seats	Percentage	Change
1973	Con	2,244	58.0	+18.7
1977	LD	633	16.3	+12.2
1981	Lab	479	12.4	- 6.7
1985	Ind	324	8.4	
1989	Grn	192	5.0	- 1.0

The North Hertfordshire district wards of Royston Meridian; Royston Palace; and parts of Ermine; and Royston Heath (comparable 2013 ward: Royston)

Royston West and Rural

Current constituency: North East Hertfordshire
Proposed constituency: North East Hertfordshire

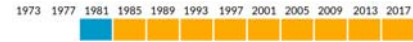


Year	Party	Seats	Percentage	Change
1973	LD	1,976	43.2	+ 9.2
1977	Con	1,914	41.8	+ 6.1
1981	Lab	380	8.3	0.0
1985	UKIP	162	3.5	-15.3
1989	Grn	145	3.2	0.0

The North Hertfordshire district wards of Arbury; Weston & Sandon; and parts of Ermine; and Royston Heath (comparable 2013 ward: North Herts Rural)

St Albans Central

Current constituency: St Albans
Proposed constituency: St Albans



Year	Party	Seats	Percentage	Change
1973	LD	2,644	55.1	+18.0
1977	Con	1,040	21.7	+ 0.1
1981	Lab	567	11.8	- 6.9
1985	Grn	526	11.0	-11.7
1989	TUSC	22	0.4	

The St Albans district wards of Clarence; and St Peter's

St Albans East

Current constituency: St Albans
Proposed constituency: St Albans

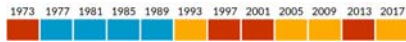


Anthony Rowlands	LD	2,339	55.2	+22.6
John S. Whale	Con	849	20.0	+ 3.2
John M. Paton	Lab	753	17.8	- 9.6
Tom Langton	Grn	169	4.0	- 2.3
Mick Hawkes	UKIP	125	3.0	-13.9

The St Albans district wards of Ashley; and part of Cunningham

St Albans North

Current constituency: St Albans
Proposed constituency: St Albans

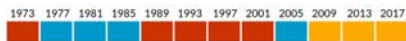


Charlotte K. Hogg	LD	1,675	35.3	+10.5
*Roma Mills	Lab	1,604	33.8	- 0.9
Brian Ellis	Con	1,239	26.1	+ 2.2
Gillian Mills	Grn	147	3.1	- 2.1
Matthew Dovey	UKIP	76	1.6	- 9.8

The St Albans district wards of Batchwood; and part of Marshalswick South

St Albans South

Current constituency: St Albans
Proposed constituency: St Albans

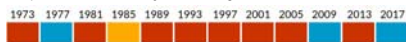


*Sandy Walkington	LD	2,899	55.0	+19.2
Richard P. Curthoys	Con	1,299	24.6	+ 1.7
Jagat Chatrath	Lab	764	14.5	- 7.6
Jack E. Easton	Grn	191	3.6	- 2.3
Peter J. Whitehead	UKIP	121	2.3	-10.9

The St Albans district wards of Sopwell; and Verulam

St Nicholas

Current constituency: Stevenage
Proposed constituency: Stevenage

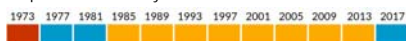


Phil Bibby	Con	1,601	44.8	+21.1
*Richard J. Henry	Lab	1,395	39.0	- 1.8
Graham W. Snell	LD	232	6.5	+ 0.8
Amo Amato	UKIP	189	5.3	-19.7
Vicky Lovelace	Grn	123	3.4	+ 0.1
Amber E. Gentleman	TUSC	37	1.0	- 0.5

The Stevenage district wards of Woodfield; and parts of Martins Wood; and St Nicholas

St Stephen's

Current constituency: St Albans
Proposed constituency: St Albans

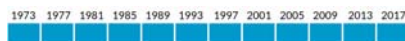


Sue Featherstone	Con	2,200	48.5	+18.9
David J. Yates	LD	1,748	35.6	- 1.2
Martin McGrath	Lab	344	7.6	+ 0.1
David F. Dickson	UKIP	152	3.4	-20.0
Lesley C. Baker	Grn	90	2.0	- 0.8

The St Albans district wards of Park Street; and St Stephen

Sawbridgeworth

Current constituency: Hertford and Stortford
Proposed constituency: Hertford and Stortford

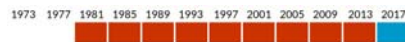


Eric H. Buckmaster	Con	2,375	61.8	+ 9.3
Julia M. Davies	LD	532	13.9	+ 7.4
Sotirios Adamopoulos	Lab	454	11.8	- 1.6
Michael J. Shaw	UKIP	291	7.6	-20.0
Isabelle Robinson	Grn	188	4.9	

The East Hertfordshire district wards of Hunsdon; Sawbridgeworth; Stanstead Abbots; and part of Much Hadham

Shephall

Current constituency: Stevenage
Proposed constituency: Stevenage

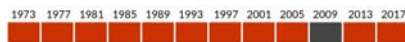


Michael S. Hearn	Con	1,423	44.3	+15.4
Jim Brown	Lab	1,298	40.4	-12.9
Stephen J. Booth	LD	299	9.3	+ 3.0
Mike Malocco	Grn	128	4.0	- 2.4
Trevor M. Palmer	TUSC	66	2.1	- 3.0

The Stevenage district wards of Shephall; and parts of Bantley Hill; Bedwell; and Chells

South Oxhey and Eastbury

Current constituency: South West Hertfordshire
Proposed constituency: South West Hertfordshire/Watford



*Joan King	Lab	1,563	45.1	- 3.9
Elizabeth Willetts	Con	1,362	39.3	+19.0
Yessica Gould	UKIP	243	7.0	-17.0
Pam Hames	LD	228	6.6	+ 3.6
Clare I. Dodd	Grn	66	1.9	

The Three Rivers district wards of South Oxhey; and parts of Carpenter's Park; Moor Park & Eastbury; and Oxhey Hall & Hayling

Three Rivers Rural

Current constituency: St Albans/South West Hertfordshire
Proposed constituency: St Albans/South West Hertfordshire/Watford

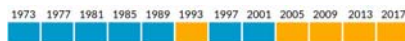


*Chris Hayward	Con	2,244	47.0	- 6.9
Phil Williams	LD	2,091	43.8	+17.9
Bruce Prochnik	Lab	202	4.2	- 1.2
Dennis Goffin	Grn	144	3.0	
Andrew Wells	UKIP	91	1.9	-12.9

Parts of the Three Rivers district wards of Abbots Langley & Bedmond; Chorleywood North & Sarratt; Gade Valley (Comparable 2013 ward: Chorleywood)

Tring

Current constituency: South West Hertfordshire
Proposed constituency: South West Hertfordshire

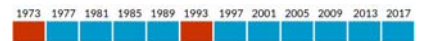


*Nick Hollinghurst	LD	2,617	49.8	+ 0.3
Olive Conway	Con	1,820	34.6	+10.4
Colin B. Phillips	Lab	360	6.8	- 1.1
Charlotte S. Pardy	Grn	256	4.9	- 0.2
Mark Anderson	UKIP	207	3.9	- 7.9

The Dacorum district wards of Aldbury & Wigginton; Tring Central; Tring East; and Tring West & Rural

Waltham Cross

Current constituency: Broxbourne
Proposed constituency: Broxbourne

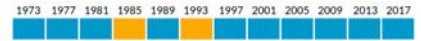


*Dee Hart	Con	1,712	54.1	+ 7.0
Bektas Yavuz	Lab	1,184	37.4	+ 7.1
Michael Wood	LD	266	8.4	

The Broxbourne district wards of Waltham Cross; and part of Cheshunt South & Theobalds

Ware North

Current constituency: Hertford and Stortford/North East Hertfordshire
Proposed constituency: Hertford and Stortford/North East Hertfordshire



David Andrews	Con	1,771	55.3	+13.3
John F.W. Wing	LD	598	18.7	+ 2.0
Murray Sackwild	Lab	439	13.7	- 1.1
Blaise H.A. Morris	UKIP	197	6.2	-18.2
Carolyn Westlake	Grn	197	6.2	

The East Hertfordshire district wards of Thunridge & Standon; Ware St Mary's; and Ware Trinity

Ware South

Current constituency: Hertford and Stortford
Proposed constituency: Broxbourne/Hertford and Stortford



Jonathan S. Kaye	Con	2,048	64.2	+17.5
Sean M. Shaw	LD	458	14.3	+ 3.8
Hani Latif	Lab	444	13.9	- 3.1
Glen L. Baker	Grn	242	7.6	

The East Hertfordshire district wards of Great Amwell; Hertford Heath; Ware Chadwell; and Ware Christchurch

Watling

Current constituency: Hertsmere
Proposed constituency: Hertsmere



*Caroline S. Clapper	Con	2,889	77.5	+13.5
Peter Halsey	Lab	344	9.2	- 4.2
Saif M. Al-Saadoon	LD	318	8.5	+ 2.5
Jessica S. Wand	Grn	175	4.7	

The Hertsmere district wards of Aldenham East; Aldenham West; and Elstree

Welwyn

Current constituency: Welwyn Hatfield
Proposed constituency: Welwyn Hatfield

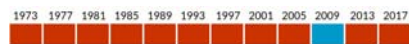


*Richard H. Smith	Con	2,608	60.9	+ 8.4
James Bartholomeusz	Lab	669	15.6	0.0
Stephen A. Bustin	LD	574	13.4	+ 6.6
Arthur F. Stevens	UKIP	226	5.3	-13.4
William N.H. Berrington	Grn	204	4.8	- 1.6

The Welwyn Hatfield district wards of Welwyn East; Welwyn West; and part of Sherrards

Welwyn Garden City South

Current constituency: Welwyn Hatfield
Proposed constituency: Welwyn Hatfield



*Lynn A. Chesterman	Lab	1,403	41.2	+ 3.6
Nick Pace	Con	1,332	39.2	+ 8.3
Christopher Corbey-West	LD	299	8.8	+ 6.5
Dean J. Milliken	UKIP	246	7.2	- 15.2
Berenice C.M. Dowlen	Grn	122	3.6	- 2.1

The Welwyn Hatfield district wards of Hollybush; Howlands; and part of Panshanger

West Watford

Current constituency: Watford
Proposed constituency: Watford

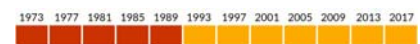


*Nigel Bell	Lab	2,063	62.6	+ 3.4
Paul A.S. Arnett	LD	747	22.7	+ 6.5
Laveen Ladharam	Con	414	12.6	+ 4.9
Derek Foster	TUSC	69	2.1	

The Watford district wards of Holywell; Vicarage; and part of Park

Woodside Stanborough

Current constituency: Watford
Proposed constituency: Watford



Tim Williams	LD	1,662	51.5	+ 4.3
Dennis Wharton	Con	789	24.4	+ 7.4
Andy O'Brien	Lab	487	15.1	+ 1.1
David Penn	UKIP	166	5.1	- 13.6
Alison J. Wiesner	Grn	92	2.8	- 0.4
John McShane	TUSC	33	1.0	

Parts of the Watford district wards of Stanborough; and Woodside

Summary of results: Hertfordshire

Ward boundary changes have occurred in this county since 2013. Where possible we have paired new wards with their predecessors, but have only done so where there is a clear link. Where the preceding, linked ward had a different name you will see that in grey in the 2013 line. Comparisons with 2013 should be treated with some degree of caution.

	Year	Elec	%Poll	Con	Lab	LD	UKIP	Grn	Ind	Other
Abbots Langley	2017	12,010	31.5	25.1	12.1	56.5	4.0	2.3		
	2013	13,920	26.4	16.4	12.6	50.6	20.3			
Baldock and Letchworth East Letchworth East and Baldock	2017	10,878	35.0	48.7	20.2	18.8	5.9	6.4		
	2013	11,823	26.1	51.9	29.6	6.6		11.8		
Bedwell	2017	10,739	31.6	37.7	51.2	5.3		4.3		1.6
	2013	9,954	29.4	18.0	49.2	3.9	23.9	3.4		1.6
Berkhamsted	2017	11,848	41.2	41.4	8.7	39.4	2.1	8.4		
	2013	13,923	28.7	45.2	10.8	15.2	17.4	11.2		
Bishops Stortford East	2017	10,765	33.5	42.3	12.7	40.0		5.0		
	2013	10,574	32.6	38.2	14.9	23.0	23.8			
Bishops Stortford Rural	2017	10,175	33.9	60.7	11.3	15.0	8.7	4.4		
	2013	10,522	31.6	43.8	12.9	8.1	35.2			
Bishops Stortford West	2017	11,531	31.5	52.2	20.6	16.7	6.3	4.2		
	2013	11,496	27.1	42.3	16.6	10.6	30.5			
Borehamwood North	2017	10,979	26.9	47.6	38.4	5.3	8.1			6.1
	2013	12,135	22.1	27.4	44.2	3.0	25.3			
Borehamwood South	2017	10,676	28.7	47.5	37.1	6.9	8.6			
	2013	11,520	23.2	39.5	33.5	3.2	23.8			
Bridgewater	2017	10,523	36.7	57.9	11.2	26.5	4.4			
	2013	8,622	31.4	55.0	11.1	7.8	22.2	3.8		
Broadwater	2017	10,855	34.7	49.0	28.6	7.2		3.5		1.6
	2013	9,469	29.3	35.7	45.0	6.5	8.9			3.9
Buntingford	2017	10,294	32.3	68.7	11.8	8.7	6.1	4.7		
Braughing	2013	10,159	30.6	44.6	13.0	3.8	22.0	5.5	11.1	
Bushey North	2017	10,093	29.3	47.5	12.8	31.6	4.5	3.5		
	2013	9,811	23.3	43.7	19.2	14.1	23.0			
Bushey South	2017	10,324	33.6	69.7	11.1	15.9		3.4		
	2013	10,206	25.7	61.4	14.4	8.8	15.3			
Central Watford and Oxhey Central Oxhey	2017	12,189	29.7	19.6	21.6	51.6	3.0	3.6		0.6
	2013	10,678	24.9	10.7	21.9	47.6	13.7	4.4		1.7
Chells	2017	11,090	34.8	24.4	19.6	49.8	5.4			0.9
	2013	10,194	35.3	13.4	24.9	38.1	21.4	1.9		0.4
Cheshunt Central	2017	12,121	25.4	61.4	24.2	4.7	9.6			
	2013	11,309	22.7	50.1	17.2	6.9	25.8			
Colney Heath and Marshalswick Sandridge	2017	10,544	42.8	39.3	8.6	46.0	2.7	3.4		
	2013	8,842	39.0	31.9	9.8	34.9	18.6	4.8		
Croxley	2017	10,665	36.4	25.6	8.7	58.1	4.6	3.1		
	2013	10,126	27.6	17.0	10.3	50.5	22.2			
Flamstead End and Turnford	2017	12,143	25.3	64.9	17.8	4.7	12.7			
	2013	13,830	19.7	49.2	16.4	2.8	31.6			
Goffs Oak and Bury Green	2017	12,104	26.8	65.1	17.7	5.9	11.4			
	2013	11,270	22.7	57.3	15.3		25.4			2.0

Summary of results: Hertfordshire - continued

	Year	Elec	%Poll	Con	Lab	LD	UKIP	Grn	Ind	Other
Haldens	2017	10,695	39.9	35.1	23.4	37.4	4.1			
	2013	10,231	28.8	36.6	33.0	4.2	20.3	4.8		1.1
Handside and Peartree	2017	10,900	38.5	28.1	17.4	47.7	4.3	2.5		
	2013	10,706	32.2	25.4	17.4	40.1	12.4	3.8		0.8
Harpenden North East	2017	10,892	37.1	53.0	13.2	27.0	2.5	4.2		
	2013	10,820	28.7	54.2	15.2	17.7	12.9			
Harpenden Rural St Albans Rural	2017	11,102	40.4	62.4	10.7	19.4	3.3	4.2		
	2013	9,810	36.2	50.8	7.5	20.9	15.5	5.3		
Harpenden South West	2017	11,150	41.5	62.5	9.7	22.4	1.8	3.6		
	2013	11,174	32.7	70.9	12.0	10.5		6.6		
Hatfield East	2017	8,498	32.0	39.7	36.1	9.0	5.5	4.9	4.8	
Hatfield North	2017	8,772	27.4	35.0	41.3	10.9	9.6	3.2		
	2013	17,126	22.8	31.1	36.7	5.2	21.1	4.1		1.8
Hatfield Rural	2017	9,778	35.5	68.5	8.3	17.1		6.2		
	2013	9,712	30.8	59.8	7.6	4.8	22.9	5.0		
Hatfield South	2017	8,367	32.4	29.4	17.8	50.6		2.2		
	2013	10,126	27.3	27.5	23.0	28.8	17.0	3.7		
Hemel Hempstead East	2017	10,417	30.1	62.1	23.0	9.3		5.7		
	2013	10,039	27.6	44.2	20.9	5.9	29.0			
Hemel Hempstead North East	2017	9,411	29.6	55.7	23.9	8.7	8.3	3.4		
	2013	9,879	24.0	43.3	24.5	3.0	25.5	3.8		
Hemel Hempstead North West	2017	11,374	30.9	56.0	24.1	9.2	5.4	5.3		
	2013	11,641	28.3	38.9	26.4	3.9	25.9	4.8		
Hemel Hempstead St Paul's	2017	10,607	29.2	26.3	21.2	45.8	6.8			
	2013	9,376	26.2	23.6	20.7	33.2	20.3	2.2		
Hemel Hempstead South East	2017	11,700	31.1	38.5	28.1	6.0	4.8		22.5	
	2013	11,391	24.9	35.2	27.8	4.4	28.5	4.1		
Hemel Hempstead Town	2017	10,542	31.9	51.7	21.2	20.4		6.7		
	2013	12,783	42.5	20.7	8.6	19.1	8.3			0.8
Hertford All Saints All Saints	2017	10,322	33.7	55.0	23.0	14.2		7.8		
	2013	9,953	29.7	31.0	22.0	3.9	15.4		27.7	
Hertford Rural	2017	10,771	37.7	72.7	10.6	9.5		7.2		
	2013	9,449	37.5	61.8	12.5	6.4			19.4	
Hertford St Andrew's St Andrew's	2017	11,138	29.2	50.8	26.3	14.7		8.1		
	2013	10,490	28.2	55.2	25.2	4.9	14.7			
Hitchin North	2017	11,630	37.4	28.0	51.2	12.7		7.4		0.8
	2013	11,640	28.3	32.7	46.0	6.6		14.7		
Hitchin Rural	2017	10,194	34.0	56.9	21.1	12.3		9.8		
	2013	8,863	28.8	55.1	27.6	6.9		10.4		
Hitchin South	2017	10,706	42.6	41.4	13.6	38.9		6.0		
	2013	10,265	36.5	42.2	13.6	17.9	19.6	6.7		
Hoddesdon North	2017	12,292	28.0	59.8	15.9	6.5	13.1	4.7		
	2013	10,922	25.2	41.6	15.9	4.0	38.5			
Hoddesdon South	2017	11,685	32.3	65.6	11.5	7.9	9.2	5.7		
	2013	13,067	24.5	48.7	14.1	6.3	31.0			
Kings Langley	2017	10,562	33.9	66.6	12.4	11.6	3.8	5.6		
	2013	10,549	28.5	51.9	10.8	5.2	26.1	5.2		
Knebworth and Caldicote	2017	10,013	37.4	55.9	13.2	25.0		5.9		
	2013	10,969	30.9	52.5	13.9	6.7	21.5	5.3		
Letchworth North Letchworth North West	2017	11,845	34.3	43.2	40.5	8.8		7.4		
	2013	9,373	28.5	37.3	39.1	4.7		7.6		11.3
Letchworth South	2017	11,179	36.9	51.5	21.2	17.1	5.2	4.9		
	2013	10,845	30.9	45.0	19.9	8.5	19.1	7.5		
London Colney The Colneys	2017	9,161	34.0	33.0	42.6	15.3	5.5	3.6		
	2013	11,373	33.9	22.5	32.1	26.6	16.6	2.3		
Meriden Tudor	2017	10,603	30.1	29.5	17.5	49.5		3.5		
	2013	10,287	27.2	14.6	19.5	38.3	24.3	3.4		

Summary of results: Hertfordshire - continued

	Year	Elec	%Poll	Con	Lab	LD	UKIP	Grn	Ind	Other
Nascot Park	2017	12,418	39.3	33.2	9.3	52.6	1.9	3.0		
	2013	11,631	37.9	29.9	6.4	41.4	9.6	3.1	9.6	
North Watford	2017	11,588	35.5	14.0	41.3	37.7		7.0		
Callowland Leggatts	2013	11,276	28.8	9.2	39.3	24.9		26.6		
Old Stevenage	2017	10,386	35.9	41.2	41.6	6.2	6.8	4.2		
	2013	12,240	32.5	31.8	37.5	4.1	21.9	3.8		0.9
Potters Bar East	2017	11,889	31.1	60.5	18.8	7.0	8.0	5.8		
	2013	11,768	25.8	48.6	15.3	6.3	25.6	4.2		
Potters Bar West and Shenley	2017	11,043	28.8	60.4	21.9	10.2	7.5			
	2013	9,066	24.6	51.0	17.1	7.2	24.7			
Rickmansworth East and Oxhey Park	2017	11,251	35.0	61.5	9.6	21.5	4.0	3.4		
Oxhey Park	2013	11,388	29.9	70.0	9.0	20.9				
Rickmansworth West	2017	10,867	34.4	45.3	5.6	43.5	3.4	2.2		
Rickmansworth	2013	13,176	27.8	37.6	11.2	31.9	19.4			
Royston East and Ermine	2017	11,057	35.1	58.0	12.4	16.3		5.0	8.4	
Royston	2013	12,302	31.3	39.3	19.1	4.1	31.5	6.0		
Royston West and Rural	2017	11,777	38.9	41.8	8.3	43.2	3.5	3.2		
North Hertfordshire Rural	2013	11,948	35.4	35.7	8.3	34.0	18.8	3.2		
St Albans Central	2017	11,644	41.3	21.7	11.8	55.1		11.0		0.4
	2013	11,134	33.3	21.6	18.7	37.1		22.7		
St Albans East	2017	10,555	40.3	20.0	17.8	55.2	3.0	4.0		
	2013	10,626	35.6	16.8	27.4	32.6	16.9	6.3		
St Albans North	2017	10,169	46.7	26.1	33.8	35.3	1.6	3.1		
	2013	10,878	39.5	23.9	34.7	24.8	11.4	5.2		
St Albans South	2017	10,974	48.2	24.6	14.5	55.0	2.3	3.6		
	2013	10,517	39.5	22.9	22.1	35.8	13.2	5.9		
St Nicholas	2017	10,174	35.2	44.8	39.0	6.5	5.3	3.4		1.0
	2013	11,990	27.5	23.7	40.8	5.7	25.0	3.3		1.5
St Stephen's	2017	11,152	40.7	48.5	7.6	35.6	3.4	2.0		
	2013	11,134	36.6	29.6	7.5	36.8	23.4	2.8		
Sawbridgeworth	2017	12,218	31.5	61.8	11.8	13.9	7.6	4.9		
	2013	10,894	27.6	52.5	13.4	6.5	27.6			
Shephall	2017	10,466	30.8	44.3	40.4	9.3		4.0		2.1
	2013	9,655	25.8	28.9	53.3	6.3		6.4		5.1
South Oxhey and Eastbury	2017	11,689	29.7	39.3	45.1	6.6	7.0	1.9		
	2013	8,841	22.3	20.3	49.0	3.0	24.0			3.6
Three Rivers Rural	2017	11,847	40.3	47.0	4.2	43.8	1.9	3.0		
Chorleywood	2013	10,528	33.0	16.4	12.6	50.6	20.3			
Tring	2017	12,175	43.3	34.6	6.8	49.8	3.9	4.9		
	2013	12,328	36.1	24.2	7.9	49.5	18.4			
Waltham Cross	2017	11,992	26.5	54.1	37.4	8.4				
	2013	10,941	23.7	47.1	30.3		22.6			
Ware North	2017	10,557	30.4	55.3	13.7	18.7	6.2	6.2		
	2013	10,360	27.4	42.0	14.8	16.7	24.4			2.1
Ware South	2017	11,084	28.9	64.2	13.9	14.3		7.6		
	2013	10,569	25.3	46.7	17.0	10.5	25.8			
Watling	2017	11,355	33.0	77.5	9.2	8.5		4.7		
	2013	11,384	25.8	64.0	13.4	6.0	16.6			
Welwyn	2017	11,069	38.8	60.9	15.6	13.4	5.3	4.8		
	2013	11,974	33.7	52.5	15.6	6.8	18.7	6.4		
Welwyn Garden City South	2017	10,865	31.3	39.2	41.2	8.8	7.2	3.6		
	2013	10,533	24.9	30.9	37.6	2.3	22.4	5.7		1.1
West Watford	2017	12,123	27.3	12.6	62.6	22.7				2.1
Vicarage Holywell	2013	10,722	24.3	7.7	59.2	16.2	11.8	5.1		
Woodside Stanborough	2017	10,877	29.7	24.4	15.1	51.5	5.1	2.8		1.0
	2013	10,464	24.8	17.0	14.0	47.2	18.7	3.2		

Councillors' majorities: Hertfordshire

1.	Joshua Bennett Loverll	Old Stevenage	15	0.4
2.	Steve Jarvis	Royston West	62	1.4
3.	Charlotte Hogg	St Albans North	71	1.5
4.	Ralph Sangster	Rickmansworth W	66	1.8
5.	Lynn Chesterman	Welwyn City S.	71	2.0
6.	Ian Reay	Berkhamsted	96	2.0
7.	John Wylie	Bishops Stort E.	82	2.3
8.	Barbara Gibson	Haldens	98	2.3
9.	Derrick Ashley	Hitchin South	114	2.5
10.	Simon Bloxham	Letchworth N.	107	2.7
11.	Chris Hayward	Three Rivers Rur	153	3.2
12.	Susie Gordon	Hatfield East	98	3.6
13.	Asif Khan	North Watford	145	3.6
14.	Michael Hearn	Shephall	125	3.9
15.	Joan King	South Oxhey	201	5.8
16.	Phil Bibby	St Nicholas	206	5.8
17.	M. Eames-Petersen	Hatfield North	153	6.3
18.	John Hale	Colney Heath	301	6.7
19.	Susan Brown	Borehamwood N.	273	9.2
20.	Dreda Gordon	London Colney	298	9.6
21.	Alan Plancey	Borehamwood S.	317	10.4
22.	Tina Howard	Hemel S.E.	378	10.4
23.	Adam Mitchell	Broadwater	389	10.4
24.	Sue Featherstone	St Stephen's	452	12.9
25.	Sharon Taylor	Bedwell	458	13.5
26.	Nick Hollinghurst	Tring	797	15.2
27.	Jane West	Bushey North	470	15.9
28.	Dee Hart	Waltham Cross	528	16.7
29.	Mark Watkin	Nascot Park	945	19.4
30.	Ron Tindall	Hemel St Paul's	602	19.5
31.	Nigel Quinton	Handside	818	19.6
32.	Kareen Hastrick	Meriden Tudor	635	20.0
33.	Paul Zukowskyj	Hatfield South	572	21.2
34.	Judi Billing	Hitchin North	1,008	23.2
35.	Bob Deering	Hertford St And	795	24.5
36.	Robin Parker	Chells	981	25.4
37.	David Williams	Harpnden NE	1,059	26.0
38.	Tim Williams	Woodside S'boro	873	27.1
39.	Michael Muir	Baldock	1,083	28.5
40.	S. Giles-Medhurst	Central Watford	1,084	30.0
41.	Terry Hone	Letchworth S.	1,251	30.3
42.	Sandy Washington	St Albans South	1,600	30.4
43.	William Wyatt-Lowe	Hemel Town	1,022	30.5
44.	Richard Thake	Knebworth	1,156	30.9
45.	Sara Bedford	Abbots Langley	1,186	31.4
46.	Terry Douris	Bridgewater	1,208	31.4
47.	Colin Woodward	Bishops Stort W.	1,147	31.6
48.	Collette Wyatt-Lowe	Hemel N.E.	886	31.8
49.	Fiona Guest	Hemel N.W.	1,121	31.9
50.	Andrew Stevenson	Hertford All Sts	1,111	32.0
51.	Steve Drury	Croxley	1,259	32.5
52.	Christopher White	St Albans Central	1,604	33.4
53.	Anthony Rowlands	St Albans East	1,490	35.2
54.	David Barnard	Hitchin Rural	1,241	35.8
55.	David Andrews	Ware North	1,173	36.6
56.	Dave Hewitt	Cheshunt Central	1,147	37.2
57.	Morris Bright	Potters Bar West	1,218	38.5
58.	Andrew Williams	Hemel East	1,226	39.1
59.	Nigel Bell	West Watford	1,316	39.9
60.	Francis Button	Rickmansworth E	1,575	40.0
61.	Teresa Heritage	Harpnden SW	1,850	40.1
62.	John Graham	Potters Bar East	1,535	41.7
63.	Fiona Hill	Royston East	1,611	41.7
64.	Annie Brewster	Harpnden Rural	1,927	43.0
65.	Tim Hutchings	Hoddesdon N.	1,509	43.9
66.	Richard Smith	Welwyn	1,939	45.3
67.	Graham McAndrew	Bishops Stort Rur	1,574	45.7
68.	Mark Mills-Bishop	Flamstead End	1,446	47.1
69.	Robert Gordon	Goffs Oak	1,536	47.4
70.	Eric Buckmaster	Sawbridgeworth	1,843	47.9
71.	Jonathan Kaye	Ware South	1,590	49.9
72.	Stephen Boulton	Hatfield Rural	1,784	51.4
73.	Seamus Quilty	Bushey South	1,859	53.8
74.	Paul Mason	Hoddesdon S.	2,035	54.1
75.	Richard Roberts	Kings Langley	1,937	54.2
76.	Jeff Jones	Buntingford	1,890	56.9
77.	Ken Crofton	Hertford Rural	2,517	62.1
78.	Caroline Clapper	Watling	2,545	68.3

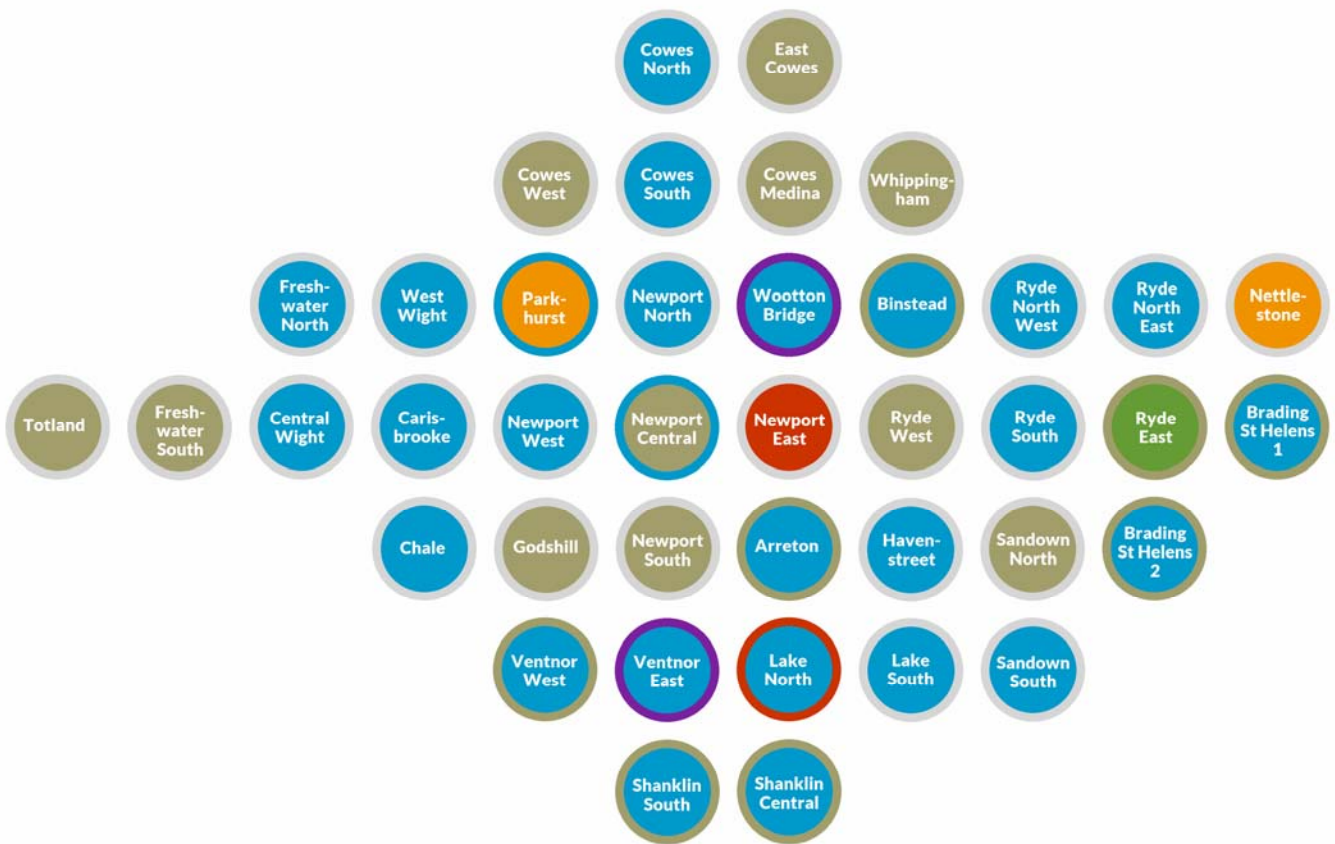
1%	Old Stevenage	Royston W.				
2%	Welwyn GCS	Haldens				
3%	South Oxhey					
4%	Hatfield N.	Colney Hth				
5%	St Albans N	London Col				
7%	Bedwell					
8%	Tring					
10%	Nascot Park	Hemel St P.	Handside	Meriden Tud		
11%	Hatfield S.					
12%	Hitchin N.					
13%	Chells					
14%	Woodside St.	N. Watford				
16%	St Albans S.	C. Watford				
17%	Croxley	Abbots Lang	St Albans C			
18%	St Albans E.					
26%	W. Watford					

1%	St Albans N.					
2%	Letchwrth N.	Hatfield E.	Shephall			
3%	St Nicholas					
5%	B'hmwood N					
6%	B'hmwood S	Broadwater	Hemel S.E.			
7%	Haldens					
9%	Waltham Cr					
13%	Hertford St A	Hemel St P.				
14%	Hitchin S.					
15%	Baldock	Bish Stort E.	C Watford			
16%	Chells	Handside	Hemel Town	Bish Stort W	Hemel NE	Hemel NW
17%	Meriden Tud	Letchwrth S.	Hertfd All Sts			
17%	Hatfield S.	Berkhamsted				
18%	Bushey N.	Hitchin Rural	Royston W.			
19%	Woodside St	Cheshunt C.	Colney Hth	St Albans E.		
20%	Potters Bar W	Hemel E.	Rmanswth W	Harp den NE		
21%	St Albans S.	St Stephens	Ware North	Potters Bar E		
22%	Knebworth	Three Rivs R.	Tring	St Albans C.	Nascot Park	Hoddesdn N
23%	Welwyn	Royston E.				
24%	Abbots Lang	Bridgewater	Flamstd End	Goffs Oak		
25%	Croxley	Bish Stort Ru	Sawbridgwth			
26%	Ware South	Harpnden R	R'manswth E.			
27%	Harpndn SW					
28%	Hoddesdon S	Kings Langly				
29%	Buntingford					
30%	Bushey S.					
31%	Hatfield Rur					
32%	Hertford Rur					
35%	Watling					

1%	Rmanswth W	Berkhamsted				
2%	Bish Stort E	Hitchin S.	Three Riv Ru	N Watford		
5%	St Stephens					
8%	Bushey N.					
13%	Harpndn NE					
14%	London Col					
15%	Baldock					
16%	Hatfield N.	Hatfield E.	Knebworth	Hemel Town	Bridgewater	
17%	Hemel S.E.	Welwyn GCS				
18%	Letchwrth N	Shephall	Old Stevenage	Bish Stort W		
19%	Hertfd St A.	Letchwrth S.	Ware North			
20%	St Nicholas	Hitchin N.	South Oxhey.	W. Watford		
21%	Rmanswth E.	Harpndn SW	B'hmwood S.	Hertford AS	Royston E.	Broadwater
22%	Bhamwd N.	Harpndn R				
23%	Hitchin Rural	Bish Stort R	Waltham Cr	Bedwell		
24%	Hemel N.W.	Hemel N.E.	Welwyn	Sawbrdgwth		
25%	Ware South					
26%	Potters Bar W	Hatfield Rur				
27%	Hemel E.	Hoddesdn N.	Potters Bar E	Bushey S.		
28%	Kings Langly					
29%	Cheshunt C.	Hoddesdn S.				
30%	Goffs Oak	Buntingford				
31%	Flamstd End					
32%	Hertford Rur					
35%	Watling					

Isle of Wight

25	1	2	0	1	11	0
↑ 10	↓ 1	↑ 1	↓ 2	↑ 1	↓ 9	↔ 0



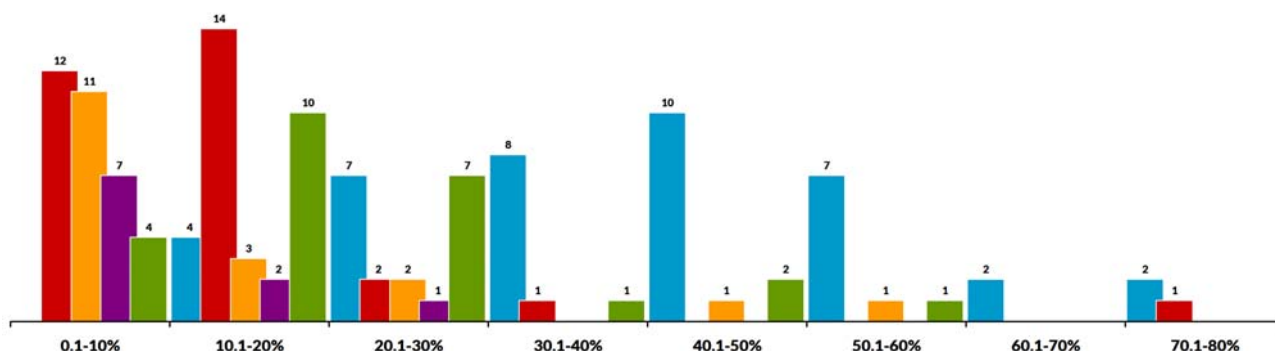
Gains and losses

	Gained	Lost
Conservatives	12 Arreton and Newchurch Binstead and Fishbourne Brading, St Helen's and Bembridge (2 seats) Lake North Ryde North West Ryde South Shanklin Central Shanklin South Ventnor East Ventnor West Wootton and Bridge	2 Parkhurst Newport Central
Labour		1 Lake North
Liberal Democrats	1 Parkhurst	
Green	1 Ryde East	
UKIP		2 Ventnor East Wootton and Bridge
Independent	2 East Cowes Newport Central	11 Arreton and Newchurch Binstead and Fishbourne Brading, St Helen's and Bembridge (2 seats) East Cowes Ryde East Ryde North West Ryde South Shanklin Central Shanklin South Ventnor West

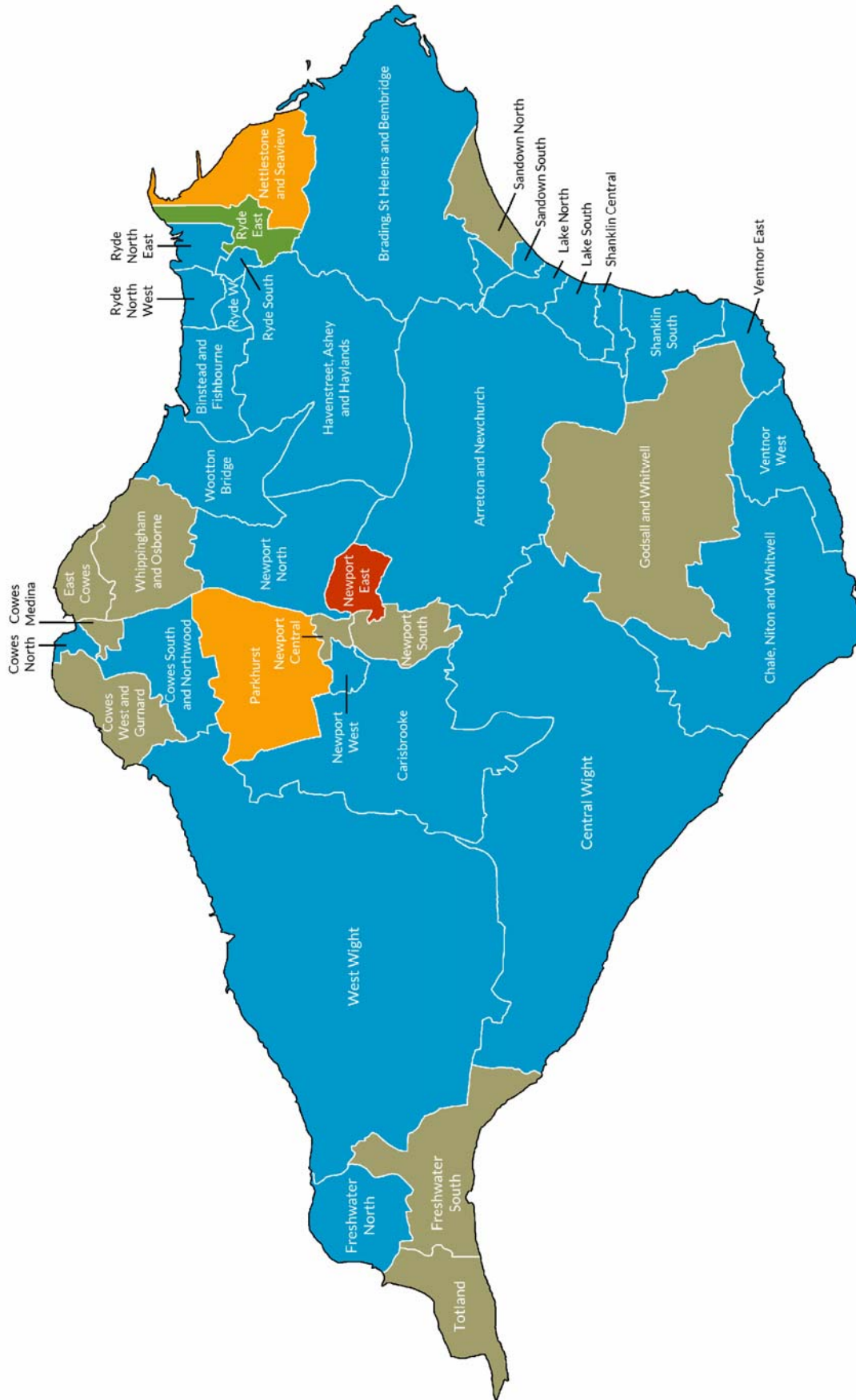
council historic results

	Conservatives		Labour		Liberal Democrats		UKIP		Green		Independents		Others	
	Seats	%votes	Seats	%votes	Seats	%votes	Seats	%votes	Seats	%votes	Seats	%votes	Seats	%votes
17	25	40.7	1	10.1	2	6.5	0	2.0	1	13.2	11	27.4	0	0.0
13	15	34.7	2	6.7	1	4.6	3	18.8	0	0.7	19	33.2	0	1.3
09	24	47.2	1	4.5	5	24.4	0	0.0	1	0.0	10	23.7	0	0.2
05	35	49.2	2	7.8	5	28.7	0	0.0	0	0.4	6	13.6	0	0.3
01	12	36.9	5	10.9	19	31.8	0	0.0	0	0.7	12	18.8	0	0.9
97	15	34.1	4	12.7	16	34.1	0	0.0	0	1.4	11	16.5	2	1.3
93	9	35.8	0	3.6	26	47.0	0	0.0	0	0.9	5	9.2	2	3.4
89	15	41.2	0	4.2	21	40.9	0	0.0	0	0.0	4	8.6	3	3.0
85	8	43.9	0	1.1	4	43.0	0	0.0	0	0.0	1	12.0	0	0.0
81	12	34.0	0	4.7	27	50.4	0	0.0	0	0.0	4	8.6	0	2.3
77	23	42.3	1	7.8	7	23.9	0	0.0	0	0.0	8	17.0	3	8.9
73	5	21.1	6	10.8	6	28.2	0	0.0	0	0.0	21	33.5	4	6.4

From 1997 the county council excluded York



Political map of the Isle of Wight



Arreton and Newchurch

Current constituency: Isle of Wight
Proposed constituency: Isle of Wight East



Clare L. Mosdell	Con	733	56.3	+20.7
Alison J. Hayden	Ind	222	17.1	
Iain R. MacLennan	Lab	169	13.0	
Joshua S.F. Pointing	Grn	119	9.1	
Sandra J. Belfitt	LD	58	4.5	



Cowes Medina

Current constituency: Isle of Wight
Proposed constituency: Isle of Wight West



*Lora Peacey Wilcox	Ind	528	57.5	- 13.0
Neil Oliver	Grn	167	18.2	
David K. Walters	Con	128	13.9	- 4.4
Benjamin E. Hadenby	Lab	95	10.3	- 5.2

Godshill and Wroxall

Current constituency: Isle of Wight
Proposed constituency: Isle of Wight East



*Rodney D. Downer	Ind	1,006	82.6	+13.6
Ewan Smith-Wainwright	Con	127	10.4	+ 0.4
Patrick J.N. Barry	Grn	85	7.0	

Binstead and Fishbourne

Current constituency: Isle of Wight
Proposed constituency: Isle of Wight East



John C. Kilpatrick	Con	390	35.1	+ 7.9
*Ivor G. Warlow	Ind	388	34.9	- 13.3
Jacqueline E. Cook	Grn	152	13.7	
John Glazebrook	Lab	88	7.9	+ 2.6
Christopher Cory	LD	62	5.6	
Linda P. Pitcher	UKIP	32	2.9	- 16.5



Cowes North

Current constituency: Isle of Wight
Proposed constituency: Isle of Wight West



*Paul M. Bertie	Con	389	42.8	- 12.2
Jean M. Bartrum	Grn	246	27.1	
Annie L. Adams	LD	227	25.0	
Rosemary Lynden-Bell	UKIP	47	5.2	- 39.8

Havenstreet, Ashe and Haylands


Current constituency: Isle of Wight
Proposed constituency: Isle of Wight East



Vanessa C. Churchman	Con	338	36.7	+ 3.3
Sandra G. Stephens	Ind	197	21.4	
David W.C. Logan	Grn	173	18.8	
Malcolm Ross	LD	113	12.3	- 2.7
Susan M. Lyons	Lab	100	10.9	

Brading, St Helens and Bembridge

Current constituency: Isle of Wight
Proposed constituency: Isle of Wight East



Brian G. Tyndall	Con	1,194	40.3	+13.7
Michael A. Murwill	Con	1,115	37.7	+15.7
*Jonathan F. Bacon	Ind	996	33.6	- 13.9
*Gordon Kendall	Ind	870	29.4	- 11.3
Roger A. Bartrum	Grn	351	12.2	
John H. Graney	LD	271	9.2	
Hugh T. Street	Lab	251	8.5	+ 3.7



Cowes South and Northwood

Current constituency: Isle of Wight
Proposed constituency: Isle of Wight West



*John U.A. Nicholson	Con	658	57.1	+ 6.3
Laurence R. Tennant	Grn	257	22.3	
William D. Bossman	Lab	238	20.6	

Lake North

Current constituency: Isle of Wight
Proposed constituency: Isle of Wight East



Anthony E.H. Outlaw	Con	462	43.5	+12.0
Robert H. Bleggard	LD	266	25.0	
Deboarh Gardiner	Lab	222	20.9	- 20.4
Gerard White	UKIP	119	11.2	- 16.0



Cowes West and Gurnard

Current constituency: Isle of Wight
Proposed constituency: Isle of Wight West



*Paul A. Fuller	Ind	1,145	75.7	- 6.5
Christopher E. Preston	Con	293	19.4	+ 1.6
Cheryl E.A. Lovelace	Lab	75	5.0	

Lake South

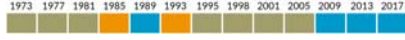
Current constituency: Isle of Wight
Proposed constituency: Isle of Wight East



Paul J. Brading	Con	549	49.2	+10.7
Robin S. Blackmore	Lab	183	16.4	
John Fleming	LD	172	15.4	
Adrian C.R.V. Whittaker	Ind	159	14.2	
Chani-May Courtney	LD	53	4.7	

Carisbrooke

Current constituency: Isle of Wight
Proposed constituency: Isle of Wight West



*John V. Hobart	Con	595	57.7	+ 8.9
Imogen T. May	Grn	339	32.9	
Liam N.P. Verstraeten	Ind	97	9.5	

East Cowes

Current constituency: Isle of Wight
Proposed constituency: Isle of Wight West



Karl Love	Ind	620	47.4	
*Luisa F. Hillard	Ind	336	25.7	- 5.1
Michael J. Collis	Con	199	15.2	- 15.4
Robert F. Packham	LD	154	11.8	+ 0.3



Nettlestone and Seaview

Current constituency: Isle of Wight
Proposed constituency: Isle of Wight East



Reginald R. Barry	LD	613	48.4	- 12.3
Michael J. Ward	Con	461	36.4	+ 8.0
Mark J. Gibbs	LD	120	9.5	
Mark M. Gaskin	Grn	37	2.9	
Mark Rees	Lab	35	2.8	

Central Wight

Current constituency: Isle of Wight
Proposed constituency: Isle of Wight West



*Robert W.H. Seely	Con	1,026	75.2	+22.9
Andrew M. Langan	Grn	258	18.9	- 3.3
Jane A. McKean	Lab	81	5.9	

Freshwater North

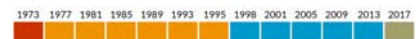
Current constituency: Isle of Wight
Proposed constituency: Isle of Wight West



George W. Cameron	Con	453	55.7	- 0.5
Daniel H. James	Grn	361	44.3	

Newport Central

Current constituency: Isle of Wight
Proposed constituency: Isle of Wight West



*Julie Jones-Evans	LD	488	59.6	
Stephen J. Hastings	Con	192	23.4	- 24.3
Robin A. Price	Lab	139	17.0	- 0.8



Chale, Niton and Whitwell


Current constituency: Isle of Wight
Proposed constituency: Isle of Wight West



*David K. Stewart	Con	791	66.8	+ 6.0
Claire L. Critchison	Grn	313	26.4	
Wendy C. Loader	Lab	80	6.8	- 8.7

Freshwater South

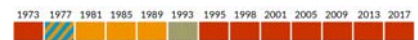
Current constituency: Isle of Wight
Proposed constituency: Isle of Wight West



*John C. Medland	LD	520	50.2	+ 1.2
Gareth D. Wyre	Con	291	28.1	- 4.6
Marc N.D. Stuart	LD	93	9.0	
Matthew T.P. Wolfe	Lab	73	7.0	
Terry S. Brennan	UKIP	59	5.7	- 11.3

Newport East

Current constituency: Isle of Wight
Proposed constituency: Isle of Wight West



*Geoffrey A. Lumley	Lab	587	71.2	+10.4
Beverley Hastings	Con	181	22.0	+ 4.7
Roderic Mosnicka	UKIP	56	6.8	- 15.3

Newport North

Current constituency: Isle of Wight
Proposed constituency: Isle of Wight West



*Matthew Price	Con	548	62.3	+19.0
Rebecca A. Blachford	Grn	167	19.0	
Mary M. Craven	Lab	164	18.7	- 2.3

Newport South


Current constituency: Isle of Wight
Proposed constituency: Isle of Wight West



*Shirley A. Smart	Ind	435	50.2	- 1.9
Rachel Brown	Con	431	49.8	+ 1.9

Newport West

Current constituency: Isle of Wight
Proposed constituency: Isle of Wight West



*Christopher Whitehouse	Con	350	40.2	- 4.6
Jamie E.L. Bundell	Grn	180	20.7	
Peter J. Whiteman	Ind	166	19.1	
Wendy A. Cook	Ind	90	10.3	
Laraine K. Pascoe	Lab	53	6.1	
Wendy D. Moth	LD	31	3.6	

Parkhurst

Current constituency: Isle of Wight
Proposed constituency: Isle of Wight West



Andrew C.W. Garratt	LD	404	53.6	+19.6
*Richard E. Hollis	Con	272	36.1	- 0.7
Simon P. Haytack	Lab	78	10.3	

Ryde East

Current constituency: Isle of Wight
Proposed constituency: Isle of Wight East



Michael Lilley	Grn	589	53.1	
Mary L. Collis	Con	282	25.4	
Roger C. Whitby-Smith	Ind	202	18.2	
Lawrence J.P. Fontana	LD	37	3.3	- 32.4

Ryde North East

Current constituency: Isle of Wight
Proposed constituency: Isle of Wight East



*Wayne C. Whittle	Con	472	51.8	+12.1
Nancy R.P. Farrell	Grn	270	29.6	
Zarah I. Groves	Lab	172	18.9	+ 1.6

Ryde North West

Current constituency: Isle of Wight
Proposed constituency: Isle of Wight East



Adrian W. Axford	Con	444	45.4	+10.7
*Philip C. Jordan		178	18.2	- 27.7
Julian M. D. Critchley	Lab	154	15.7	
Ewald Widiner	Grn	138	14.1	
Stephen M. Courtney	LD	64	6.5	

Ryde South

Current constituency: Isle of Wight
Proposed constituency: Isle of Wight East



*Brian C.W. Chapman	Con	279	35.7	+ 1.3
Michael E.A. Lyons	Lab	262	33.5	+10.9
Karen Lucioni		241	30.8	

Ryde West

Current constituency: Isle of Wight
Proposed constituency: Isle of Wight East



*Ian R. Stephens		274	29.7	- 34.2
Conrad M. Gauntlett	Con	210	22.8	+ 4.7
James G. Moody	Lab	174	18.9	+ 9.9
Alexander M.E. Pointing	Grn	135	14.6	
Janet M. Beckett-Hosein	LD	130	14.1	+ 5.1

Sandown North

Current constituency: Isle of Wight
Proposed constituency: Isle of Wight East



Debra M. Andre	Ind	382	44.3	
Rajesh Patel	Con	255	29.5	+ 8.0
Ronald C. Anderson	Lab	138	16.0	+ 2.5
Kevin Arlette	UKIP	88	10.2	- 7.6

Sandown South

Current constituency: Isle of Wight
Proposed constituency: Isle of Wight East



*Ian D. Ward	Con	569	59.2	+11.1
Eric J. Lawson	Grn	392	40.8	

Shanklin Central

Current constituency: Isle of Wight
Proposed constituency: Isle of Wight East



Michael T.F. Beston	Con	457	40.1	- 1.4
*Jonathan D. Gibe		451	39.6	- 11.1
Robert P. May	Grn	146	12.8	
Elizabeth E. Evans	Lab	85	7.5	- 0.3

Shanklin South

Current constituency: Isle of Wight
Proposed constituency: Isle of Wight East



Christopher W. Quirk	Con	481	39.0	- 10.6
*Richard Priest		426	34.6	- 15.8
Andrew J. Green	Ind	106	8.6	
Lorraine J. Briar	Grn	70	5.7	
Doreen P. Armstrong	Lab	54	4.4	
Sonja Y. Ward	UKIP	53	4.3	
Nicholas A. Belfitt	LD	42	3.4	

Totland

Current constituency: Isle of Wight
Proposed constituency: Isle of Wight West



*John F. Howe	Ind	467	46.0	+ 3.0
Carol L. Bryan	Con	428	42.2	+11.2
Iain P. McKie	Ind	120	11.8	

Ventnor East


Current constituency: Isle of Wight
Proposed constituency: Isle of Wight East



*Graham J.M. Perks	Con	450	50.2	+33.8
Jonathan G.C. Marks	Grn	184	20.5	
Edward S. Gouge	Lab	150	16.7	+ 6.3
Billy Hill	Ind	80	8.9	
Stephen Gibbons-Roscoe	UKIP	32	3.6	- 36.7

Ventnor West

Current constituency: Isle of Wight
Proposed constituency: Isle of Wight East



Gary J. Peace	Con	455	45.3	+12.3
Stephen J.J. Cockett	Grn	282	28.1	
Harold Rees	Ind	110	11.0	
Stephen Cooper	Lab	94	9.4	- 4.7
Richard J. Curtis	UKIP	63	6.3	- 11.8

West Wight


Current constituency: Isle of Wight
Proposed constituency: Isle of Wight West



*Stuart J. Hutchinson	Con	687	70.4	+23.9
Petar M. Marinov	Grn	186	19.1	
Jacqueline M.A. Gouge	Lab	103	10.6	+ 3.6

Whippingham and Osborne

Current constituency: Isle of Wight
Proposed constituency: Isle of Wight East



Julia H. Baker-Smith	Ind	692	57.0	
Simon F.G. Walker	Con	313	25.8	- 12.3
Lorna Trollope	Lab	146	12.0	
Patricia M. Packham	LD	62	5.1	

Wootton and Bridge

Current constituency: Isle of Wight
Proposed constituency: Isle of Wight West



Barry E. Abraham	Con	429	37.9	+ 4.3
Daryll Pitcher	UKIP	318	28.1	- 22.0
Rebecca C. Roncoroni	Ind	224	19.8	+11.7
Susan T. Cory	LD	95	8.4	+ 0.2
William D.T. Chase	Lab	65	5.7	

Summary of results: Isle of Wight

	Year	Elec	%Poll	Con	Lab	LD	UKIP	Grn	Ind	Other
Arreton and Newchurch	2017	3,031	43.6	56.3	13.0	4.5		9.1	17.1	
	2013	3,070	42.0	35.6			23.3		41.1	
Binstead and Fishbourne	2017	2,660	41.8	35.1	7.9	5.6	2.9	13.7	34.9	
	2013	2,766	41.9	27.2	5.3		19.4		48.2	
Brading, St Helens and Bembridge	2017	5,998	44.7	39.0	8.5	9.2		12.2	31.5	
	2013	6,189	41.2	24.3	4.8		26.9		44.1	
Carisbrooke	2017	2,615	39.9	57.7				32.9	9.5	
	2013	2,632	33.7	48.8	8.2				43.0	
Central Wight	2017	2,862	47.7	75.2	5.9			18.9		
	2013	2,904	46.4	52.3			25.5	22.2		
Chale, Niton and Whitwell	2017	2,324	51.1	66.8	6.8			26.4		
	2013	2,207	47.2	60.8	15.5		23.7			
Cowes Medina	2017	2,984	30.9	13.9	10.3			18.2	57.5	
	2013	3,145	27.6	18.3	11.2				70.5	
Cowes North	2017	2,479	36.8	42.8		25.0	5.2	27.1		
	2013	2,603	31.1	55.0			45.0			
Cowes South and Northwood	2017	2,852	40.5	57.1	20.6			22.3		
	2013	2,991	34.3	50.8					49.2	
Cowes West and Gurnard	2017	3,124	48.5	19.4	5.0				75.7	
	2013	3,037	45.9	17.8					82.2	
East Cowes	2017	3,104	42.2	15.2		11.8			73.1	
	2013	3,039	39.4	30.6		11.5	27.1		30.8	
Freshwater North	2017	2,199	37.3	55.7				44.3		
	2013	2,349	31.8	56.2				43.8		
Freshwater South	2017	2,547	40.8	28.1	7.0	9.0	5.7		50.2	
	2013	2,465	39.8	32.7			18.3		49.0	
Godshell and Wroxall	2017	2,585	47.2	10.4				7.0	82.6	
	2013	2,583	43.4	10.0	4.0		17.0		69.0	
Havenstreet, Ashley and Haylands	2017	2,831	32.6	36.7	10.9	12.3		18.8	21.4	
	2013	2,811	30.7	33.4		15.0	22.6		29.0	
Lake North	2017	2,865	37.5	43.5	20.9	25.0	11.2			
	2013	2,835	30.5	31.5	41.3		27.2			
Lakes South	2017	2,910	38.7	49.2	16.4	4.7			29.6	
	2013	2,955	33.7	38.5			33.5		28.0	
Nettlestone and Seaview	2017	2,459	51.6	36.4	2.8	48.4		2.9	9.5	
	2013	2,551	53.6	28.4		60.7	10.9			
Newport Central	2017	2,917	28.4	23.4	17.0				59.6	
	2013	3,050	25.9	47.7	17.8		16.9		17.6	
Newport East	2017	2,794	29.7	22.0	71.2		6.8			
	2013	2,557	28.7	17.3	60.7		22.1			
Newport North	2017	2,465	35.7	62.3	18.7			19.0		
	2013	2,475	43.3	21.0			20.4		15.3	
Newport South	2017	2,691	32.4	49.8					50.2	
	2013	2,664	26.8	47.9					52.1	
Newport West	2017	2,484	35.1	40.2	6.1	3.6		20.7	29.4	
	2013	2,416	28.0	44.8			27.2		28.0	
Parkhurst	2017	2,358	32.0	36.1	10.3	53.6				
	2013	2,410	28.1	36.8		34.0	22.7		6.5	
Ryde East	2017	2,825	39.9	25.4		3.3		53.1	18.2	
	2013	2,968	33.1	25.6		35.7			38.7	
Ryde North East	2017	2,604	35.5	51.8	18.9			29.6		
	2013	2,871	28.5	39.7	17.3		16.8		23.4	2.8
Ryde North West	2017	2,777	35.3	45.4	15.7	6.5		14.1	18.2	
	2013	3,006	28.4	34.7			19.4		45.9	
Ryde South	2017	2,981	26.5	35.7	33.5				30.8	
	2013	3,177	23.5	14.6	22.6		21.6		41.2	
Ryde West	2017	2,737	33.8	22.8	18.9	14.1		14.6	29.7	
	2013	2,878	29.2	18.1	9.0	9.0			63.9	
Sandown North	2017	2,354	36.9	29.5	16.0		10.2		44.3	
	2013	2,514	36.2	21.5	13.5		17.8		47.3	

Summary of results: Isle of Wight - continued

	Year	Elec	%Poll	Con	Lab	LD	UKIP	Grn	Ind	Other
Sandown South	2017	2,939	32.8	59.2				40.8		
	2013	3,058	26.5	48.1	7.8		22.5		21.5	
Shanklin Central	2017	2,822	40.4	40.1	7.5			12.8	39.6	
	2013	2,916	35.7	41.5	7.8				50.7	
Shanklin South	2017	2,922	42.3	39.0	4.4	3.4	4.3	5.7	43.2	
	2013	2,983	42.3	49.6					50.4	
Totland	2017	2,386	43.0	42.2					57.8	
	2013	2,500	39.3	31.0			26.0		43.0	
Ventnor East	2017	2,364	38.1	50.2	16.7		3.6	20.5	8.9	
	2013	2,478	41.2	16.4	10.4		40.3		32.9	
Ventnor West	2017	2,374	42.3	45.3	9.4		6.3	28.1	11.0	
	2013	2,539	45.1	33.0	14.1		18.2		34.6	
West Wight	2017	2,721	36.1	70.4	10.6			19.1		
	2013	2,862	37.2	46.5	7.0		25.5		21.0	
Whippingham and Osborne	2017	3,343	36.5	25.8	12.0	5.1			57.0	
	2013	3,330	31.6	38.1					61.9	
Wootton and Bridge	2017	2,779	41.0	37.9	5.7	8.4	28.1		19.8	
	2013	2,859	42.6	33.6		8.2	50.1		8.1	

Councillors' majorities: Isle of Wight

1.	John Kilpatrick	Binstead	2	0.2
2.	Shirley Smart	Newport South	4	0.4
3.	Michael Beston	Shanklin Central	6	0.5
4.	Brian Chapman	Ryde South	17	2.2
5.	John Howe	Totland	39	3.8
6.	Michael Murwill	Brading	119	4.1
7.	Christopher Quirk	Shanklin South	55	4.4
8.	Brian Tyndall	Brading	198	6.7
9.	Ian Stephens	Ryde West	64	6.9
10.	Barry Abraham	Wootton Bridge	111	9.8
11.	George Cameron	Freshwater N.	92	11.4
12.	Reginald Barry	Nettlestone	152	12.0
13.	Debra Andre	Sandown North	127	14.8
14.	Vanessa Churchman	Havenstreet	141	15.3
15.	Paul Bertie	Cowes North	143	15.7
16.	Gary Peace	Ventnor West	173	17.2
17.	Andrew Garratt	Parkhurst	132	17.5
18.	Ian Ward	Sandown South	177	18.4
19.	Anthony Outlaw	Lake North	196	18.5
20.	Chris Whitehouse	Newport West	170	19.5
21.	Karl Love	East Cowes	284	21.7
22.	John Medland	Freshwater S.	229	22.1
23.	Wayne Whittle	Ryde North East	202	22.2
24.	John Hobart	Carisbrooke	256	24.8
25.	Adrian Axford	Ryde North West	266	27.2
26.	Michael Lilley	Ryde East	307	27.7
27.	Graham Perks	Ventnor East	266	29.7
28.	Julia Baker-Smith	Whippingham	379	31.2
29.	Paul Brading	Lake South	366	32.8
30.	John Nicholson	Cowes South	401	34.8
31.	Julie Jones-Evans	Newport C.	296	36.2
32.	Clare Mosdell	Arreton	511	39.2
33.	Lora Peacey-Wilcox	Cowes Medina	361	39.3
34.	David Stewart	Chale	478	40.4
35.	Matthew Price	Newport North	381	43.3
36.	Stuart Hutchinson	West Wight	501	51.3
37.	Robert Seely	Central Wight	768	56.3
38.	Paul Fuller	Cowes West	852	56.3
39.	Geoffrey Lumley	Newport East	406	71.2
40.	Rodney Downer	Godshill	879	72.2

swing to Conservatives

1%	Newport S.								
4%	Ryde West								
6%	Nettlestone								
8%	Sandown N.	Totland							
9%	Parkhurst								
12%	Freshwater S								
14%	Ryde East								
16%	Whippingham								
19%	Newport C.								
22%	Cowes Med								
25%	Newport E.								
29%	Cowes W.	East Cowes							
37%	Godshill								

swing to Labour

2%	Ryde South								
6%	Ryde West								
12%	Lake North								
13%	Havenstreet								
14%	Binstead								
15%	Sandown N.	Brading 2	Ryde N.W.						
16%	Brading 1								
17%	Wootton	Shanklin C.	Lake S.	Ryde N.E.	Ventnor E.				
18%	Newport W.	Shanklin S.	Ventnor W.						
19%	Cowes South								
22%	Newport C.	Freshwater S	Parkhurst	Arreton	Newport N.				
23%	Whippingham	Nettlestone							
24%	Cowes Med								
30%	W. Wight								
31%	Chale								
35%	C. Wight								
36%	Cowes West								

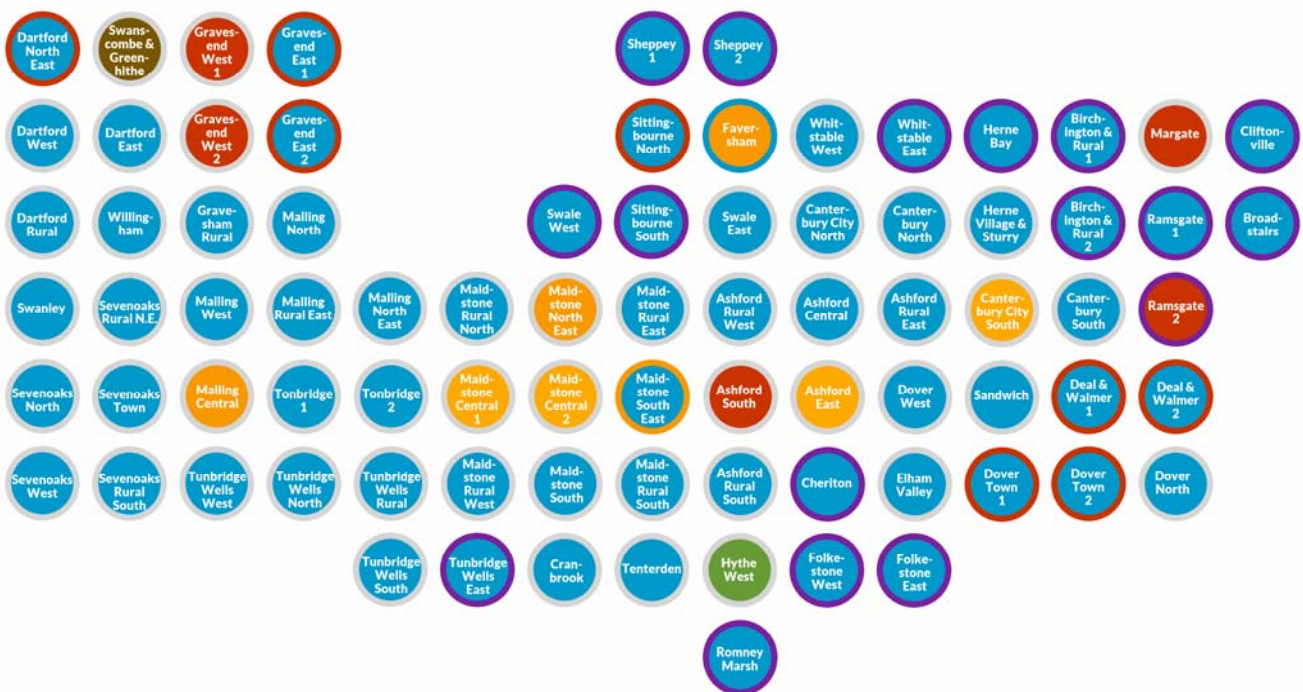
swing to Liberal Democrats

8%	Ryde West								
9%	Cowes N.								
10%	Lake North								
12%	Ryde East								
13%	Havenstreet								
15%	Brading 2	Binstead	Wootton						
16%	Brading 1								
18%	Shanklin S.								
19%	Newport W.								
20%	Ryde N.W.								
21%	Freshwater S								
23%	Lake South								
26%	Arreton	Whippingham							
31%	East Cowes								

Kent

CON
HOLD

Boundary changes



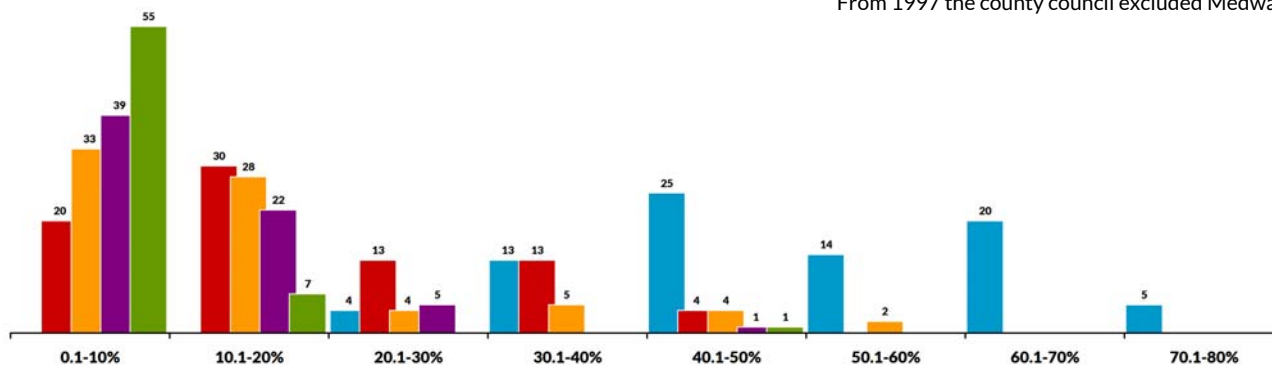
Notional gains and losses

	Gained	Lost
Conservatives	24 Birchington and Rural (2 seats) Broadstairs Cheriton, Sandgate and Hythe East Cliftonville Dartford North East Deal and Walmer (2 seats) Dover Town (2 seats) Folkestone East Folkestone West Gravesend East (2 seats) Herne Bay East Maidstone South Ramsgate (1 seat) Romney Marsh Sheppey (2 seats) Sittingbourne North Sittingbourne South Swale West Tunbridge Wells East	1 Faversham
Labour	2 Margate Ramsgate (1 seat)	9 Dartford North East Deal and Walmer (2 seats) Dover Town (2 seats) Gravesham East (2 seats) Sheppey (1 seat)* Sittingbourne South*
Liberal Democrats	1 Faversham	1 Maidstone South
UKIP		16 Birchington and Rural (2 seats) Broadstairs Cheriton, Sandgate and Hythe East Cliftonville Folkestone East Folkestone West Herne Bay East Margate Ramsgate (2 seats) Romney Marsh Sheppey (1 seat) Sittingbourne North Swale West Tunbridge Wells East

council historic results

	Conservatives		Labour		Liberal Democrats		UKIP		Green		Independents		Others	
	Seats	%votes	Seats	%votes	Seats	%votes	Seats	%votes	Seats	%votes	Seats	%votes	Seats	%votes
17	67	50.3	5	18.3	7	14.7	0	9.3	1	5.3	0	1.4	1	0.6
13	45	36.5	13	20.2	2	27.5	17	26.1	1	3.9	0	1.2	1	2.3
09	74	47.0	2	13.4	7	21.0	0	0.0	0	5.3	0	1.0	1	12.5
05	57	43.8	21	25.6	6	22.4	0	0.0	0	2.9	0	1.0	0	4.2
01	52	42.6	22	32.5	10	23.0	0	0.0	0	0.7	0	0.6	0	0.5
97	46	41.0	23	32.7	15	25.1	0	0.0	0	0.0	0	0.3	0	0.1
93	41	36.4	30	30.4	28	31.7	0	0.0	0	0.0	0	0.0	0	0.4
89	55	41.4	25	29.5	19	24.0	0	0.0	0	4.3	0	0.7	0	0.1
85	57	41.0	24	27.8	18	28.9	0	0.0	0	0.0	2	0.5	0	1.7
81	64	44.6	23	32.1	10	20.2	0	0.0	0	0.0	2	1.6	0	1.1
77	94	63.1	8	24.3	0	8.5	0	0.0	0	0.0	1	2.1	0	2.0
73	62	49.6	31	36.7	7	11.7	0	0.0	0	0.0	2	2.0	0	0.0

From 1997 the county council excluded Medway



Ashford Central

Current constituency: Ashford
Proposed constituency: Ashford



Year	Party	Count	%	Change
1973	Con	2,030	58.5	+21.1
1977	Lab	638	18.4	+ 1.4
1981	LD	366	10.6	+ 3.0
1985	UKIP	236	6.8	- 21.4
1989	Grn	198	5.7	- 3.0

The Ashford district wards of Bockhanger; Bybrook; Godinton; and Stour

Ashford East

Current constituency: Ashford
Proposed constituency: Ashford



Year	Party	Count	%	Change
1973	LD	1,426	41.2	+13.2
1977	Con	971	28.1	+ 5.4
1981	Lab	534	15.4	+ 2.6
1985	UKIP	338	9.8	- 14.0
1989	Grn	191	5.5	+ 1.4

The Ashford district wards of Aylesford Green; Highfield; Norman; South Willesborough; part of North Willesborough

Ashford Rural East

Current constituency: Ashford/Folkestone and Hythe
Proposed constituency: Ashford

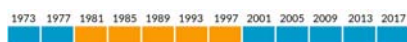


Year	Party	Count	%	Change
1973	Con	2,621	60.2	+16.2
1977	LD	686	15.8	+ 9.7
1981	Lab	429	9.9	- 0.7
1985	Grn	350	8.0	- 0.4
1989	UKIP	269	6.2	- 18.9

The Ashford district wards of Downs North; Little Burton Farm; Kennington; Saxon Shore; Wye; and part of North Willesborough

Ashford Rural South

Current constituency: Ashford/Folkestone & Hythe
Proposed constituency: Ashford



Year	Party	Count	%	Change
1973	Con	2,405	62.2	+21.3
1977	Lab	523	13.5	- 0.8
1981	LD	455	11.8	+ 6.6
1985	UKIP	321	8.3	- 24.2
1989	Grn	161	4.2	- 1.6

The Ashford district wards of Park Farm North; Park Farm South; Weald South; part of Washford; and Weald East

Ashford Rural West

Current constituency: Ashford
Proposed constituency: Ashford/High Weald

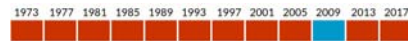


Year	Party	Count	%	Change
1973	Con	2,780	62.8	+18.9
1977	LD	579	13.1	+ 5.5
1981	Lab	439	9.9	+ 1.2
1985	UKIP	349	7.9	- 24.2
1989	Grn	283	6.4	- 1.3

The Ashford district wards of Boughton Aluph & Eastwell; Charing; Downs West; Great Chart with Singleton North; Weald North; and part of Weald Central

Ashford South

Current constituency: Ashford
Proposed constituency: Ashford




Year	Party	Count	%	Change
1973	Lab	1,022	32.2	- 7.4
1977	Con	966	30.4	+13.3
1981	UKIP	727	22.9	- 6.1
1985	LD	312	9.8	- 0.4
1989	Grn	146	4.6	+ 0.5

The Ashford district wards of Beaver; Singleton South; Stanhope; Victoria; and part of Washford

Birchington and Rural

Current constituency: Thanet North 26516 31.6
Proposed constituency: North Kent Coastal

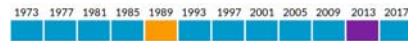


Year	Party	Count	%	Change
1973	Con	4,529	54.4	+22.0
1977	Con	4,103	49.3	
1981	Lab	1,455	17.5	+ 3.1
1985	UKIP	1,418	17.0	- 29.7
1989	UKIP	1,141	13.7	
1993	Lab	1,115	13.4	
1997	LD	1,076	12.9	+ 6.1
2001	LD	819	9.8	
2005	Grn	499	6.0	

The Thanet district wards of Birchington North; Birchington South; Garlinge; Thanet Villages; Westbrook; and Westgate-on-Sea

Broadstairs

Current constituency: Thanet South
Proposed constituency: Thanet East




Year	Party	Count	%	Change
1973	Con	3,155	57.6	+28.0
1977	Lab	1,172	21.4	- 3.7
1981	UKIP	580	10.6	- 27.3
1985	LD	379	6.9	+ 2.3
1989	Grn	196	3.6	- 2.2

The Thanet district wards of Broadstone; St Peter's; Viking

Canterbury City North

Current constituency: Canterbury
Proposed constituency: Canterbury and Faversham

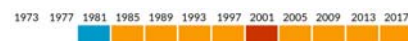


Year	Party	Count	%	Change
1973	Con	1,665	35.6	- 7.4
1977	Lab	1,198	25.6	- 1.8
1981	LD	1,137	24.3	+16.0
1985	Grn	479	10.3	+ 2.7
1989	UKIP	193	4.1	- 9.6

The Canterbury district wards of Northgate; St Stephen's; and parts of Westgate; and Blean Forest

Canterbury City South

Current constituency: Canterbury
Proposed constituency: Canterbury and Faversham



Year	Party	Count	%	Change
1973	LD	1,863	41.2	- 1.4
1977	Lab	1,087	24.0	+ 9.5
1981	Con	1,071	23.7	+ 8.3
1985	Grn	313	6.9	- 5.1
1989	UKIP	189	4.2	- 11.2

The Canterbury district wards of Barton; Westgate; and part of Wincheap

Canterbury North

Current constituency: Canterbury
Proposed constituency: Canterbury and Faversham/North Kent Coastal

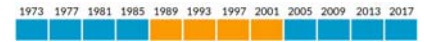


Year	Party	Count	%	Change
1973	Con	2,321	54.7	+16.8
1977	Lab	700	16.5	- 1.1
1981	LD	699	16.5	+ 2.9
1985	Grn	287	6.8	- 1.6
1989	UKIP	240	5.7	- 16.8

The Canterbury district wards of Chestfield; and parts of Blean Forest; and Chartham & Stone Street (comparable 2013 ward: Canterbury West)

Canterbury South

Current constituency: Canterbury
Proposed constituency: Canterbury and Faversham

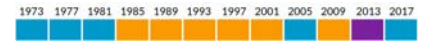


Year	Party	Count	%	Change
1973	Con	2,151	44.1	+11.2
1977	LD	1,788	36.6	+ 8.5
1981	Lab	655	13.4	+ 0.3
1985	Grn	285	5.8	- 1.2

The Canterbury district wards of Little Stour & Adsham; Nailbourne; and part of Chartham & Stone Street (comparable 2013 ward: Canterbury South East)

Cheriton, Sandgate and Hythe East

Current constituency: Folkestone and Hythe
Proposed constituency: Folkestone and Hythe

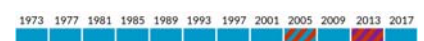


Year	Party	Count	%	Change
1973	Con	2,172	42.2	+20.4
1977	LD	1,217	23.6	- 2.2
1981	Grn	856	16.6	+ 9.8
1985	Lab	506	9.8	- 0.3
1989	UKIP	398	7.7	- 25.3

The Shepway district wards of Sandgate & West Folkestone; and parts of Cheriton; and Hythe (comparable 2013 ward: L. Folkestone West)

Cliftonville

Current constituency: Thanet South
Proposed constituency: Thanet East

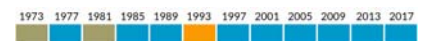


Year	Party	Count	%	Change
1973	Con	2,679	55.5	+31.4
1977	Lab	965	20.0	- 15.1
1981	UKIP	648	13.4	- 21.9
1985	LD	246	5.1	+ 0.9
1989	Ind	163	3.4	
1993	Grn	129	2.7	- 2.0

The Thanet district wards of Beacon Road; Cliftonville East; Cliftonville West; and Kingsgate

Cranbrook

Current constituency: Maidstone and The Weald/Tunbridge Wells
Proposed constituency: High Weald

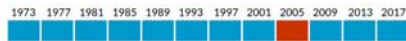


Year	Party	Count	%	Change
1973	Con	2,932	60.2	+19.3
1977	Ind	988	20.3	
1981	LD	647	13.3	- 4.8
1985	Lab	306	6.3	- 1.4

The Tunbridge Wells district wards of Benenden & Cranbrook; Frittenden & Sissinghurst; Hawkhurst & Sandhurst; and part of Goudhurst & Lamberhurst

Dartford East

Current constituency: Dartford
Proposed constituency: Dartford



*Penny Cole	Con	1,914	61.6	+24.7
Catherine M. Stafford	Lab	696	22.4	-12.3
Ashley MacTaggart	LD	497	16.0	

The Dartford district wards of Brent; Castle; Stone

Dartford North East

Current constituency: Dartford
Proposed constituency: Dartford

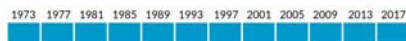


Dave Butler	Con	1,611	42.4	+ 6.3
Tom Maddison	Lab	1,523	40.1	- 1.9
Ben R. Fryer	UKIP	442	11.6	
Andrew D. Blatchford	Grn	163	4.3	
Ronald D. Ball	BNP	61	1.6	- 2.1

The Dartford district wards of Joyce Green; Littlebrook; and Newtown

Dartford Rural

Current constituency: Dartford
Proposed constituency: Dartford

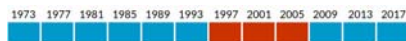


*Jeremy Kite	Con	3,013	70.1	+17.0
Mandy Garford	Lab	680	15.8	- 1.9
Ivan P. Burch	UKIP	439	10.2	-15.2
Edward T. Waite	LD	165	3.8	

The Dartford district wards of Bean & Darenth; Longfield, New Barn & Southfleet; and Sutton-at-Hone & Hawley

Dartford West

Current constituency: Dartford
Proposed constituency: Dartford

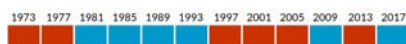


*Jan Ozog	Con	2,077	49.1	+ 8.6
Sacha N. Gosine	Lab	1,355	32.1	+ 3.7
Jim Moore	UKIP	442	10.5	-18.4
Ashley F.E. Wassall	LD	317	7.5	
Michael G. Cope	BNP	36	0.8	

The Dartford district wards of Heath; Town; and West Hill

Deal and Walmer

Current constituency: Dover
Proposed constituency: Dover



Trevor A. Bond	Con	3,969	46.6	+11.9
Derek Murphy	Con	3,544	41.6	+10.2
*Mike Eddy	Lab	2,860	33.6	- 3.0
*Eileen Rowbotham	Lab	2,751	32.3	- 3.0
Will Dartington	LD	779	9.1	+ 1.9
Sylvia A. Hanael	UKIP	699	8.2	-17.3
John C. Trickey	LD	610	7.2	+ 1.5
Graham F. Lane	UKIP	497	5.8	
John Lonsdale	Grn	491	5.8	
Christopher J.D. Tough	Ind	179	2.1	

The Dover district wards of Middle Deal & Sholden; Mill Hill; North Deal; and Walmer

Dover North

Current constituency: Dover
Proposed constituency: Dover

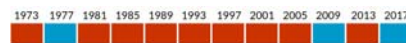


*Steve Manion	Con	2,074	53.7	+ 9.0
Charles F. Woodgate	Lab	1,173	30.4	- 5.4
Nick Fox	Grn	311	8.1	
Tim Turner	UKIP	303	7.8	

The Dover district wards of Ringwoud; St Margaret's-at-Cliffe; and part of Eastry

Dover Town

Current constituency: Dover
Proposed constituency: Dover

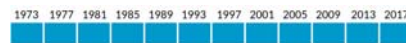


Pauline M. Beresford	Con	2,832	42.2	+21.2
Nigel Collor	Con	2,681	40.0	
*Pam Brivio	Lab	2,436	36.3	+ 5.9
*Gordon Cowan	Lab	1,989	29.7	+ 1.3
Ben J. Glayzer	UKIP	979	14.6	- 9.3
Georgette Rapley	UKIP	845	12.6	
Beccy Sawbridge	Grn	443	6.6	
Adrian J. Briggs	LD	394	5.9	+ 1.6
Carolyn R. Hughes	LD	365	5.4	+ 1.4

The Dover district wards of Buckland; Castle; Maxton, Elms Vale & Priory; St Radigund's; Tower Hamlets; Town & Pier

Dover West

Current constituency: Dover
Proposed constituency: Canterbury and Faversham/Dover



*Geoff Lymer	Con	2,589	60.8	+22.5
Miriam Wood	Lab	766	18.0	- 0.4
Peter J. McDermott	UKIP	421	9.9	-25.7
Jim Caple	LD	299	7.0	+ 1.9
Sarah Gleave	Grn	182	4.3	

The Dover district wards of Capel-le-Ferne; Eythorne & Shepherdswell; Lydden & Temple Ewell; River; and Whitfield

Elham Valley

Current constituency: Folkestone and Hythe
Proposed constituency: Folkestone and Hythe

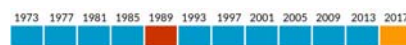


*Susan Carey	Con	2,706	54.2	+10.3
Stephen T. Priestley	UKIP	639	12.8	-21.3
Karen J. White	Grn	616	12.3	
Ross Clark	LD	515	10.3	+ 3.0
Aaron S. Roche	Lab	513	10.3	- 4.4

The Shepway district wards of North Downs East; and North Downs West

Faversham

Current constituency: Faversham and Mid Kent
Proposed constituency: Canterbury and Faversham

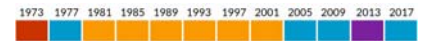


Antony J. Hook	LD	2,714	43.1	+39.2
David H. Simmons	Con	2,218	35.2	-10.0
Trevor R. Payne	Lab	863	13.7	-17.2
Peter Hutchinson	Grn	261	4.1	
Christine M. Palmer	UKIP	243	3.9	-16.1

The Swale district wards of Abbey; Priory; St Ann's; and Watling

Folkestone East

Current constituency: Folkestone and Hythe
Proposed constituency: Folkestone and Hythe

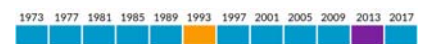


Dick Pascoe	Con	1,153	35.7	+14.6
Arran Harvey	Lab	831	25.7	+15.4
Mary Lawes	UKIP	660	20.4	-12.9
Lynne Beaumont	LD	542	16.8	+ 5.1
Max L. Hess	Soc	48	1.5	

The Shepway district wards of East Folkestone; and Folkestone Harbour (comparable 2013 ward: Folkestone North East)

Folkestone West

Current constituency: Folkestone and Hythe
Proposed constituency: Folkestone and Hythe

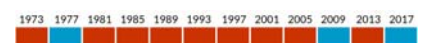


David D. Monk	Con	1,834	44.2	+11.9
Laura F. Davison	Lab	841	20.3	- 0.8
Gary Fuller	LD	521	12.6	+ 0.9
Stephen Jardine	UKIP	412	9.9	-23.3
Rebecca T. Shooob	Grn	325	7.8	
Ryan A. Rylands	Ind	191	4.6	
Andy Thomas	Soc	23	0.6	

The Shepway district wards of Broadmead; Folkestone Central; and part of Cheriton (comparable 2013 ward: Folkestone South)

Gravesend East

Current constituency: Gravesham
Proposed constituency: Gravesham

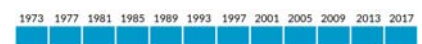


*Diane Marsh	Con	3,708	45.6	+17.1
Alan M. Ridgers	Con	3,332	41.0	+18.0
*Colin Caller	Lab	2,784	34.2	- 3.2
Lyn Milner	Lab	2,730	33.6	- 3.0
Tina Brooker	UKIP	1,182	14.5	- 9.4
Martin J. Wilson	Grn	385	4.7	
James M. Willis	LD	378	4.7	+ 0.8
Marna E. Gilligan	Grn	310	3.8	
Mason Cole	LD	267	3.3	

The Gravesham district wards of Central; Chalk; Riverside; Riverview; Singlewell; Westcourt; Whitehill; and part of Shorne, Cobham & Luddesdown

Gravesham Rural

Current constituency: Gravesham
Proposed constituency: Gravesham

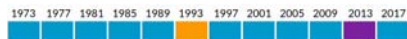


*Bryan Sweetland	Con	3,975	71.5	+ 8.4
Doug Christie	Lab	740	13.3	- 5.4
John R. Death	LD	440	7.9	
Ryan A. Waters	UKIP	407	7.3	

The Gravesham district wards of Higham; Istead Rise; Meopham North; Meopham South & Vigo; and part of Shorne, Cobham & Luddesdown

Herne Bay East

Current constituency: Thanet North
Proposed constituency: North Kent Coastal




Andrew Cook	Con	2,399	54.8	+26.3
Jon Beer	Lab	893	20.4	+ 4.7
Nicholas Bond	UKIP	580	13.2	- 19.0
Ann M. Anderson	LD	506	11.6	+ 4.8

The Canterbury district wards of Beltinge; and part of Heron

Herne Village and Sturry

Current constituency: Thanet North
Proposed constituency: North Kent Coastal

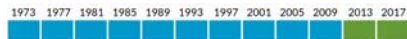


*Alan Marsh	Con	2,637	60.1	+18.8
Lynn Faux-Bowyer	Lab	769	17.5	+ 0.7
Graham D. Wood	LD	403	9.2	+ 4.4
Mick O'Brien	UKIP	391	8.9	- 22.0
Nathan J.G. Tough	Grn	189	4.3	- 1.9

The Canterbury district wards of Herne & Broomfield; Reculver; and part of Sturry

Hythe West

Current constituency: Folkestone and Hythe
Proposed constituency: Folkestone and Hythe




*Martin E. Whybrow	Grn	2,234	41.4	+ 6.6
David L.G. Owen	Con	2,044	37.9	+ 9.7
Ian B. Meyers	UKIP	493	9.1	- 14.0
Christopher J. Deane	Lab	340	6.3	- 2.5
Neil Matthews	LD	280	5.2	0.0

The Shepway district wards of Hythe Rural; and parts of Hythe; and Romney Marsh

Maidstone Central

Current constituency: Maidstone and The Weald
Proposed constituency: Maidstone




*Dan Daley	LD	3,540	42.7	+ 2.1
*Rob Bird	LD	3,140	37.9	+ 2.0
Alan Bartlett	Con	2,746	33.2	+12.1
Graham A. Jarvis	Con	2,246	27.1	+ 7.8
Keith Adkinson	Lab	1,363	16.5	+ 1.9
Paul Harper	Lab	1,319	15.9	+ 4.9
Pamela E. Watts	UKIP	647	7.8	- 10.4
Stuart R. Jeffery	Grn	470	5.7	- 2.8
Donna L. Greenan	Grn	444	5.4	- 3.1

The Maidstone district wards of Allington; Bridge; Fant; Heath; and part of High Street

Maidstone North East

Current constituency: Maidstone and The Weald
Proposed constituency: Maidstone

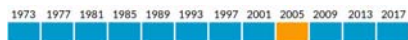


*Ian Chittenden	LD	2,232	50.3	+ 8.7
Cheryl J. Taylor Maggio	Con	1,411	31.8	+11.8
Joanna Burns	Lab	332	7.5	- 1.3
Nick Goddard	UKIP	310	7.0	- 17.1
Belinda A. Bassett	Grn	148	3.3	- 1.6

The Maidstone district wards of East; North; and part of High Street

Maidstone Rural East

Current constituency: Faversham and Mid Kent
Proposed constituency: Maidstone/Tonbridge and The Weald

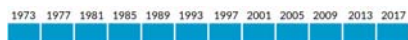


Shellina Prendergast	Con	3,482	69.5	0.0
Mark J. McGiffin	UKIP	472	9.4	
Paul J. Wilby	LD	458	9.1	+ 3.8
Malcolm McKay	Lab	397	7.9	- 6.0
Derek R. Eagle	Grn	201	4.0	- 7.3

The Maidstone district wards of Detling & Thurnham; Harrietsham & Lenham; Headcorn; North Downs; and part of Leeds

Maidstone Rural North

Current constituency: Maidstone and The Weald
Proposed constituency: Maidstone

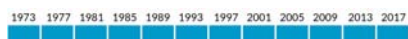


*Paul Carter	Con	3,042	65.9	+20.2
Martin A.R. Cox	LD	530	11.5	+ 4.4
Tim Licence	Lab	441	9.5	- 1.8
Gordon Newton	UKIP	408	8.8	- 22.0
Ciaran D. Oliver	Grn	197	4.3	- 0.9

The Maidstone district wards of Bearsted; and Boxley

Maidstone Rural South

Current constituency: Faversham and Mid Kent/Maidstone and The Weald
Proposed constituency: Tonbridge and The Weald

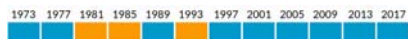


*Eric Hotson	Con	2,912	68.1	+ 9.6
Derek J. Mortimer	LD	610	14.3	- 11.5
Stella M. Randall	Lab	398	9.3	
Caroline Jessel	Grn	356	8.3	- 7.5

The Maidstone district wards of Boughton Monchelsea; Staplehurst; Sutton Valence & Langley; and part of Marden & Yalding

Maidstone Rural West

Current constituency: Maidstone and The Weald
Proposed constituency: Tonbridge and The Weald

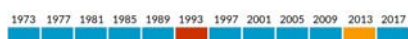


*Paulina Stockell	Con	2,351	48.8	+ 5.6
Brian Mortimer	LD	1,716	35.6	+26.0
Martin P. Lack	UKIP	348	7.2	- 23.8
Richard J. Coates	Lab	259	5.4	- 4.8
Geoffrey Wilkinson	Grn	140	2.9	- 3.1

The Maidstone district wards of Coxheath & Hunton; Loose; and part of Marden & Yalding

Maidstone South

Current constituency: Faversham and Mid Kent; Maidstone and The Weald
Proposed constituency: Maidstone



Paul C. Cooper	Con	1,872	42.1	+12.8
*Brian E. Clark	LD	1,561	35.1	- 12.1
Michael Hogg	UKIP	418	9.4	
Patrick F. Coates	Lab	371	8.3	- 7.2
Ian McDonald	Grn	101	2.3	- 5.7
Yolande A. Kenward	Ind	82	1.8	
Gary Butler	Ind	46	1.0	

The Maidstone district wards of Shepway North; and South

Maidstone South East

Current constituency: Faversham and Mid Kent
Proposed constituency: Maidstone/Tonbridge and The Weald

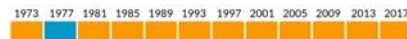


*Gary Cooke	Con	1,496	51.8	+ 7.5
Eddie Powell	UKIP	543	18.8	
Dan Wilkinson	Lab	496	17.2	- 15.2
David S. Naghi	LD	247	8.5	- 2.9
Steven Cheeseman	Grn	107	3.7	- 8.2

The Maidstone district wards of Downswood & Otham; Park Wood; Shepway South; and part of Leeds

Malling Central

Current constituency: Chatham and Aylesford/Tonbridge and Malling
Proposed constituency: Chatham and The Mallings



*Trudy Dean	LD	2,576	56.8	+ 1.8
Dougie Dick	Con	1,535	33.9	+14.2
Sarah R. Palmer	Lab	239	5.3	- 1.7
Helen J. Brown	UKIP	182	4.0	- 12.4

The Tonbridge and Malling district wards of East Malling; Larkfield North; Larkfield South; and part of West Malling & Leybourne

Malling North

Current constituency: Chatham and Aylesford/Tonbridge and Malling
Proposed constituency: Chatham and The Mallings

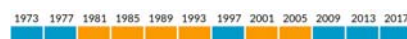


*Sarah Hohler	Con	2,512	65.3	+19.6
Wayne J. Mallard	Lab	763	19.8	- 7.4
Richard S. Selkirk	LD	411	10.7	+ 6.8
Howard Porter	Grn	158	4.1	+ 1.2

The Tonbridge and Malling district wards of Snodland East & Ham Hill; Snodland West & Holborough Lakes; and parts of Downs and Mereworth; and West Malling & Leybourne

Malling North East

Current constituency: Chatham and Aylesford
Proposed constituency: Chatham and The Mallings

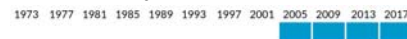


*Peter Homewood	Con	3,208	69.2	+23.6
Darren K. Nicholls	LD	620	13.4	+ 5.7
Lola Ayeni	Lab	594	12.8	- 2.8
Steve Jackson	Grn	217	4.7	+ 1.7

The Tonbridge and Malling district wards of Aylesford North & Walderslade; Aylesford South; Burnham & Wouldham; and Ditton

Malling Rural East

Current constituency: Sevenoaks
Proposed constituency: Sevenoaks/Tonbridge and The Weald

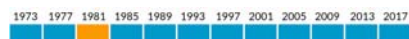


*Matthew A.C. Balfour	Con	3,230	74.4	+26.3
Nicola M. Gibb	LD	663	15.3	+ 9.9
Jill Darby	Grn	450	10.4	+ 6.1

The Tonbridge and Malling district wards of East Malling; Larkfield North; and Larkfield South

Malling West

Current constituency: Sevenoaks
Proposed constituency:
Sevenoaks/Tonbridge and The Weald



Candidate	Party	2017	2013	2009	2005
Harry Rayner	Con	3,208	69.3	+14.1	
Nicholas G. Stapleton	LD	460	9.9	+ 4.6	
Kathleen M. Garlick	Lab	336	7.3	- 1.7	
Richard P. Mountford	Grn	312	6.7	+ 1.2	
Mike Jerrom	UKIP	311	6.7	-17.2	

The Tonbridge and Malling district wards of Borough Green & Long Mill; Hildenborough; and Wrotham, Ightham & Stansted

Margate

Current constituency: Thanet North
Proposed constituency: Thanet East



Candidate	Party	2017	2013	2009	2005
Barry H. Lewis	Lab	1,268	36.4	+16.0	
Kerry J. Boyd	Con	1,187	34.1	+ 8.4	
Gary Hillman	UKIP	632	18.1	-18.2	
John Finnegan	LD	169	4.8	+ 2.6	
Bernard C. Kirkham	Grn	133	3.8		
Pip Rees	Ind	96	2.8		

The Thanet district wards of Dane Valley; Margate Central; Salmestone; and part of Cliftonville West

Northfleet and Gravesend West

Current constituency: Gravesham
Proposed constituency: Gravesham

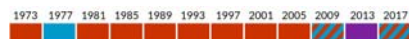


Candidate	Party	2017	2013	2009	2005
Tan Dhesi	Lab	3,786	45.0	- 1.2	
Lauren Sullivan	Lab	3,621	43.1	- 1.8	
Conrad Broadley	Con	3,390	40.3	+16.0	
Gary J. Harding	Con	3,149	37.4	+17.1	
David S. Beattie	UKIP	883	10.5	-14.5	
Emmanuel K. Feyisetan	UKIP	649	7.7		
Sharan Virk	LD	386	4.6		
Erin C. Johnson	Grn	374	4.4		
Mark J.P. Marsh	LD	365	4.3		
Ruiha G. Smalley	Grn	218	2.6		

The Gravesham district wards of Coldharbour; Northfleet North; Northfleet South; Painters Ash; Pelham; and Woodlands

Ramsgate

Current constituency: Thanet South
Proposed constituency: Thanet East

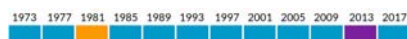


Candidate	Party	2017	2013	2009	2005
Karen Constantine	Lab	3,200	34.9	+ 5.2	
Paul J. Messenger	Con	3,168	34.5	+15.5	
Raushan Ara	Lab	3,145	34.3	+ 7.2	
Marc Rattigan	Con	2,945	32.1	+14.6	
*Trevor Shonk	UKIP	1,846	20.1	-20.1	
Lin Fairbrass	UKIP	1,746	19.0	-17.5	
Ian Driver	Ind	505	5.5	- 1.3	
Colin Grostate	Ind	485	5.3		
Jordan L. Williams	LD	479	5.2	+ 2.7	
Catherine F. Hewer	LD	472	5.1		
Stefan J.C. Costen	Ind	181	2.0		

The Thanet district wards of Central Harbour; Cliffsend & Pegwell; Eastcliff; Nethercourt; Newington; Northwood; Sir Moses Montefiore

Romney Marsh

Current constituency: Folkestone and Hythe
Proposed constituency: Folkestone and Hythe

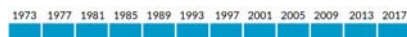


Candidate	Party	2017	2013	2009	2005
Tony Hills	Con	2,218	42.1	+ 3.5	
Susie Govett	UKIP	1,077	20.4	-18.6	
David Wimble	Ind	1,061	20.1		
Nicola H. Deane	Lab	361	6.9	- 5.8	
Ted Last	LD	335	6.4	+ 2.3	
Andrew J. South	Grn	215	4.1	- 1.5	

The Shepway district wards of New Romney; Walland & Denge Marsh; and part of Romney Marsh

Sandwich

Current constituency: Dover/Thanet South
Proposed constituency: Dover

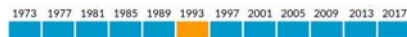


Candidate	Party	2017	2013	2009	2005
Sue Chandler	Con	2,868	61.3	+16.1	
David Pestell	Lab	831	17.8	- 3.4	
Wendy A. Scott	LD	442	9.4	+ 1.1	
Lesley A. Ede	UKIP	287	6.1	-19.2	
Aidan J. Shanks	Grn	251	5.4		

The Dover district wards of Little Stour & Ashstone; Sandwich; and part of Eastry

Sevenoaks North & Darent Valley

Current constituency: Sevenoaks
Proposed constituency: Sevenoaks

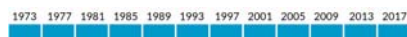


Candidate	Party	2017	2013	2009	2005
*Roger Gough	Con	3,289	64.4	+15.8	
Theo Michael	Lab	502	9.8	- 8.9	
Krish Shanmuganathan	LD	476	9.3	+ 4.5	
Philip Dodd	Grn	463	9.1		
Graham R. Cushway	UKIP	374	7.3	-18.7	

The Sevenoaks district wards of Crockenhill & Well Hill; Eynsford; Farningham, Horton Kirby & South Darent; Kemsing; Otford & Shoreham; Seal & Weald; and part of Leigh & Chiddingstone Causeway (comparable 2013 ward: Darent Valley)

Sevenoaks Rural North East

Current constituency: Sevenoaks
Proposed constituency: Gravesham/Sevenoaks

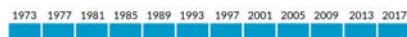


Candidate	Party	2017	2013	2009	2005
*David Brazier	Con	3,371	77.6	+29.0	
Lucas J. Pearce	Lab	539	12.4	- 0.7	
Mark R. Lindop	Grn	435	10.0	+ 4.0	

The Sevenoaks district wards of Ash & new Ash Green; Fawkham & West Kingsdown; and Hartley & Hodsoll Street

Sevenoaks Rural South

Current constituency: Tonbridge and Malling
Proposed constituency: Tunbridge Wells



Candidate	Party	2017	2013	2009	2005
Peter W.A. Lake	Con	2,749	63.4	+17.3	
Richard G. Streatfield	LD	878	20.3	+ 3.5	
James F.C. Parish	Lab	354	8.2	- 1.4	
Amelie E. Boleyn	Grn	280	6.5		
Alan D. Damodaran	Ind	72	1.7		

The Sevenoaks district wards of Cowden & Hever; Edenbridge North & East; Edenbridge South & West; Leigh & Chiddingstone Causeway; Penshurst, Fordcombe & Chiddingstone; and parts of Brasted, Chevening & Sundridge; and Seal & Weald

Sevenoaks Town

Current constituency: Sevenoaks
Proposed constituency: Sevenoaks



Candidate	Party	2017	2013	2009	2005
*Margaret E. Crabtree	Con	2,483	48.0	- 7.7	
Tony Clayton	LD	2,046	39.6	+24.8	
Michael J. Hogg	Lab	346	6.7	- 3.3	
Gerald M. O'Brien	UKIP	293	5.7	- 9.8	

The Sevenoaks district wards of Sevenoaks Eastern; Sevenoaks Kippington; Sevenoaks North; Sevenoaks & St John's; and part of Seal & Weald (comparable 2013 ward: Sevenoaks Central)

Sevenoaks West

Current constituency: Sevenoaks
Proposed constituency: Sevenoaks



Candidate	Party	2017	2013	2009	2005
Nick Chard	Con	3,025	63.4	+12.4	
Marilyn Canet	LD	719	15.1	+ 8.2	
Neil M. Proudfoot	Lab	432	9.0	+ 1.1	
Chris Stewart	UKIP	301	6.3	-20.6	
Sarah J. White	Grn	298	6.2	- 0.4	

The Sevenoaks district wards of Dunton Green & Riverhead; Halstead, Knockholt & Badgers Mount; Westerham & Crockham Hill; and Brasted, Chevening & Sundridge

Sheppey

Current constituency: Sittingbourne and Sheppey
Proposed constituency: Sittingbourne and Sheppey

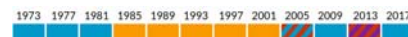


Candidate	Party	2017	2013	2009	2005
Andy Booth	Con	3,093	44.3	+17.9	
Ken Pugh	Con	3,009	43.1		
Angela Harison	Lab	1,774	25.4	+ 3.1	
Richard W. Darby	UKIP	1,485	21.3	-23.0	
Gill Smith	Lab	1,291	18.5		
Mini Nissanga	UKIP	998	14.3		
Elliott Jayes	Ind	593	8.5		
Mad Mike Young	OMRL	339	4.9		
Richard J. Bishop	Grn	337	4.8		
Dru Hopkins	Grn	201	2.9		
David J. Spurling	LD	175	2.5	0.0	
Mike Walters	Ind	144	2.1		

The Swale district wards of Minster Cliffs; Queenstborough & Halfway; Sheppey Central; Sheppey East; and Sheerness

Sittingbourne North

Current constituency: Sittingbourne and Sheppey
Proposed constituency: Sittingbourne and Sheppey

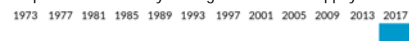


Candidate	Party	2017	2013	2009	2005
Sue Gent	Con	1,526	40.6	+10.8	
Ghlin Whelan	Lab	1,195	31.8	+ 1.3	
Jim Hall	UKIP	639	17.0	-16.3	
Tony Clark	LD	330	8.8	+ 6.3	
Huw Jones	Grn	72	1.9		

The Swale district wards of Chalkwell; Kemsley; Milton Regis; and Murston (comparable 2013 ward: Swale Central)

Sittingbourne South

Current constituency: Sittingbourne and Sheppey
Proposed constituency: Sittingbourne and Sheppey

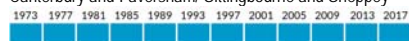


Candidate	Party	2015	2017
John Wright	Con	1,972	41.8
Roger Truelove	Lab	1,955	41.4
Lee Burgess	UKIP	527	11.2
Gareth D.E. Arnold	LD	188	4.0
Jonathan Grace	Grn	76	1.6

The Swale district wards of Homewood; Roman; and Woodstock

Swale East

Current constituency: Faversham and Mid Kent/ Sittingbourne and Sheppey
Proposed constituency: Canterbury and Faversham/ Sittingbourne and Sheppey



Candidate	Party	2015	2017	Change
*Andrew Bowles	Con	2,597	54.0	+ 8.1
Richard F. Palmer	UKIP	717	14.9	-12.2
Frances Rehal	Lab	624	13.0	- 7.1
Eddie Thomas	LD	500	10.4	+ 3.5
Alastair Gould	Grn	367	7.6	

The Swale district wards of Boughton & Courtenay; East Downs; Teynham & Lynstead; and West Downs

Swale West

Current constituency: Sittingbourne and Sheppey
Proposed constituency: Sittingbourne and Sheppey



Candidate	Party	2015	2017	Change
Mike Whiting	Con	2,159	42.8	+10.6
*Mike Baldock	UKIP	2,040	40.5	- 10.9
Tony Winckless	Lab	495	9.8	- 2.2
Marc Wilson	LD	228	4.5	+ 0.1
Tim Valentine	Grn	120	2.4	

The Swale district wards of Bobbing, Iwade & Lower Halstow; Borden & Grove Park; Hartlip, Newington & Upchurch; The Meads

Swanley

Current constituency: Sevenoaks
Proposed constituency: Sevenoaks




Candidate	Party	2015	2017	Change
*Michael Horwood	Con	2,411	64.8	+23.7
Angela George	Lab	886	23.8	- 8.5
John O. Jones	LD	213	5.7	
Phil Levy	Grn	118	3.2	+ 0.1
Clifford Le May	BNP	94	2.5	+ 1.2

The Sevenoaks district wards of Hextable; Swanley Christchurch & Swanley Village; Swanley St Mary's; and Swanley White Oak

Swanscombe and Greenhithe

Current constituency: Dartford
Proposed constituency: Dartford



Candidate	Party	2015	2017	Change
*Peter M. Harman	SGRA	1,093	42.5	+15.7
Keith M. Kelly	Con	634	24.7	- 1.2
Claire Pearce	Lab	634	24.7	+ 2.1
Linda J. Moore	UKIP	208	8.1	- 12.9

The Dartford district wards of Greenhithe; and Swanscombe

Tenterden

Current constituency: Ashford
Proposed constituency: Ashford/High Weald

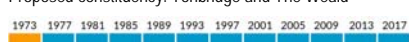


Candidate	Party	2015	2017	Change
*Mike Hill	Con	3,383	71.0	+20.2
Steve Bowen	LD	451	9.5	+ 4.7
Eddy Barrows	UKIP	360	7.6	- 22.1
Alexander Ward	Lab	302	6.3	- 1.2
Guy Pullen	Grn	269	5.6	- 1.6

The Ashford district wards of Biddenden; Isle of Oxney; Rolvenden & Tenterden West; St Michael's; Tenterden North; Tenterden South; and part of Weald Central

Tonbridge

Current constituency: Tonbridge and Malling
Proposed constituency: Tonbridge and The Weald



Candidate	Party	2015	2017	Change
Michael D. Payne	Con	4,647	53.6	+ 4.9
*Richard Long	Con	4,464	51.5	+ 6.9
Frances A. Hoskins	LD	1,413	16.3	+ 8.1
Mary G.A. Arigho	Lab	1,209	14.0	- 1.8
Garry C. Bridge	LD	1,146	13.2	+ 5.7
April E. Clark	Grn	1,028	11.9	+ 2.9
Sacha Marten	Lab	1,009	11.6	- 2.9
Mark A.J. Hood	Grn	923	10.7	+ 3.3
David J. Allen	UKIP	766	8.8	- 15.0
Colin R.T. Hussey	UKIP	723	8.3	- 12.3

The Tonbridge and Malling district wards of Cade Green; Castle; Higham; Judd; Medway; Trench; and Vauxhall

Tunbridge Wells East

Current constituency: Tunbridge Wells
Proposed constituency: Tunbridge Wells

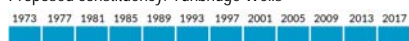


Candidate	Party	2015	2017	Change
Paul V. Barrington-King	Con	1,953	41.5	+18.0
Allen D. Lear	LD	912	19.4	- 2.8
Terry Cload	Ind	850	18.0	+ 2.7
Tim Rich	Lab	567	12.0	+ 3.6
*Chris P.D. Hoare	UKIP	429	9.1	- 21.5

The Tunbridge Wells district wards of Pembury; St James'; and Sherwood

Tunbridge Wells North

Current constituency: Tunbridge Wells
Proposed constituency: Tunbridge Wells



Candidate	Party	2015	2017	Change
*Peter J. Oakford	Con	2,017	42.2	+11.9
Martin R. Betts	Lab	1,248	26.1	+11.3
Marguerita Morton	LD	1,172	24.5	+ 9.8
William O'Shea	UKIP	215	4.5	- 16.7
Anthony Hoskin	Grn	128	2.7	- 3.1

The Tunbridge Wells district wards of St John's; Southborough & High Brooms; and Southborough North

Tunbridge Wells Rural

Current constituency: Tunbridge Wells
Proposed constituency: Tunbridge Wells




Candidate	Party	2015	2017	Change
Sarah Hamilton	Con	2,928	65.2	+22.1
Raymond P. Moon	Lab	600	13.4	+ 0.1
Tom Deacon	LD	475	10.6	+ 2.8
Colin Nicholson	UKIP	266	5.9	- 29.8
Trevor T. Bisdee	Grn	219	4.9	

The Tunbridge Wells district wards of Brenchley & Horsmonden; Capel; Paddock Wood East; Paddock Wood West; and part of Goudhurst & Lamberhurst

Tunbridge Wells South

Current constituency: Tunbridge Wells
Proposed constituency: Tunbridge Wells

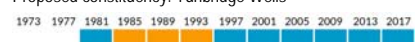


Candidate	Party	2015	2017	Change
Catherine Rankin	Con	2,716	53.4	+ 7.4
Andrew T. Hickey	LD	888	17.5	+ 4.9
Lorna Blackmore	Lab	573	11.3	- 3.4
Celine Thomas	WEP	474	9.3	
Naz Mian	UKIP	219	4.3	- 22.2
John A. Hurst	Grn	215	4.2	

The Tunbridge Wells district wards of Broadwater; Pantiles & St Mark's; Park

Tunbridge Wells West

Current constituency: Tunbridge Wells
Proposed constituency: Tunbridge Wells



Candidate	Party	2015	2017	Change
James McInroy	Con	2,720	55.2	+14.5
Alan J. Bullion	LD	884	17.9	+10.0
Alex Britcher	Lab	718	14.6	+ 3.6
David C. Holton	Grn	350	7.1	+ 0.1
Russell R. Bishop	UKIP	259	5.3	- 28.1

The Tunbridge Wells district wards of Culverden; Rusthall; and Speldhurst & Bidborough

Whitstable East & Herne Bay West

Current constituency: Canterbury/ Thanet North
Proposed constituency: North Kent Coastal



Candidate	Party	2015	2017	Change
Ian Thomas	Con	2,111	48.3	
Naomi R. Smith	Lab	757	17.3	
Mike Northern	LD	674	15.4	
David Hirst	UKIP	649	14.9	
Sarah Stanton	Grn	178	4.1	

The Canterbury district wards of Greenhill; Swalecliffe; Tankerton; West Bay; and part of Heron

Whitstable West

Current constituency: Canterbury
Proposed constituency: North Kent Coastal



Candidate	Party	2015	2017	Change
*Mark Dance	Con	2,225	42.0	+ 7.7
Rachel N. Goodwin	Lab	1,736	32.8	+10.1
David J. Mummery	LD	557	10.5	+ 3.9
Richard P. Riley	UKIP	414	7.8	- 23.3
Alex Stevens	Grn	364	6.9	- 0.6

The Canterbury district wards of Gorrell; and Seasalter (comparable 2013 ward: Whitstable)

Wilmington

Current constituency: Dartford
Proposed constituency: Dartford



Candidate	Party	2015	2017	Change
*Ann Allen	Con	2,610	63.0	+14.2
Joshua Jones	Lab	841	20.3	- 3.2
Roger E. Doucy	UKIP	497	12.0	- 12.3
Caroline Watkinson	LD	195	4.7	

The Dartford district wards of Joydens Wood; Princes; and Wilmington

Summary of results: Kent

Ward boundary changes have occurred in this county since 2013. Where possible we have paired new wards with their predecessors, but have only done so where there is a clear link. Where the preceding, linked ward had a different name you will see that in grey in the 2013 line. Comparisons with 2013 should be treated with some degree of caution.

	Year	Elec	%Poll	Con	Lab	LD	UKIP	Grn	Ind	Other
Ashford Central	2017	12,761	27.2	58.5	189.4	10.6	6.8	5.7		
	2013	12,218	25.7	37.4	17.0	7.6	29.2	8.7		
Ashford East	2017	12,888	26.9	28.1	15.4	41.2	9.8	5.5		
	2013	12,779	27.2	22.7	12.8	28.0	23.8	4.1	8.5	
Ashford Rural East	2017	12,404	35.1	60.2	9.9	15.8	6.2	8.0		
	2013	12,165	32.6	44.0	10.6	6.1	25.1	8.4	5.7	
Ashford Rural South	2017	13,428	28.9	62.2	13.5	11.8	8.3	4.2		
	2013	13,586	24.9	40.9	14.3	5.2	32.5	5.8		1.4
Ashford Rural West	2017	14,107	31.5	62.8	9.9	13.1	7.9	6.4		
	2013	15,105	28.3	43.9	8.7	7.6	32.1	7.7		
Ashford South	2017	13,910	22.8	30.4	32.2	9.8	22.9	4.6		
	2013	12,648	22.6	17.1	39.6	10.2	29.0	4.1		
Birchington and Rural	2017	26,516	31.6	51.9	15.4	11.3	15.4	6.0		
Birchington and Villages	2013	13,593	34.0	32.4	14.4	6.8	46.7			
Broadstairs	2017	14,562	37.7	57.6	21.4	6.9	10.6	3.6		
Broadstairs and Sir Moses Montefiore	2013	22,851	32.7	29.0	23.4	4.1	37.7	5.8		
Canterbury City North	2017	12,770	36.7	35.6	25.6	24.3	4.1	10.3		
Canterbury City North East	2013	11,844	23.7	43.0	27.4	8.3	13.7	7.6		
Canterbury City South	2017	13,541	33.5	23.7	24.0	41.2	4.2	6.9		
Canterbury City South West	2013	12,748	28.7	15.4	14.5	42.6	15.4	12.0		
Canterbury North	2017	12,816	33.2	54.7	16.5	16.5	5.7	6.8		
Canterbury West	2013	12,221	23.1	37.9	17.6	13.6	22.5	8.4		
Canterbury South	2017	12,186	40.1	44.1	13.4	36.6		5.8		
Canterbury South East	2013	13,805	43.8	46.3	6.7	34.0		13.0		
Cheriton, Sandgate and Hythe East	2017	14,154	36.4	42.2	9.8	23.6	7.7	16.6		
Folkestone West	2013	12,004	29.3	21.8	10.1	33.0	6.8			2.5
Cliftonville	2017	14,023	34.5	55.5	20.0	5.1	13.4	2.7	3.4	
Margate and Cliftonville	2013	22,619	26.7	23.7	34.7	4.0	33.1	4.7		
Cranbrook	2017	13,857	35.3	60.2	6.3	13.3			20.3	
	2013	11,550	33.0	40.9	7.7	18.1	28.0	5.3		
Dartford East	2017	13,675	22.8	61.6	22.4	16.0				
	2013	9,709	26.4	36.9	34.7		24.6			3.9
Dartford North East	2017	13,675	27.8	42.4	40.1		11.6	4.3		1.6
	2013	11,533	26.3	36.1	42.0		18.3			3.7
Dartford Rural	2017	13,048	33.0	70.1	15.8	3.8	10.2			
	2013	12,716	30.6	53.1	17.7		25.4			3.5
Dartford West	2017	13,562	31.2	49.1	32.1	7.5	10.5			0.8
	2013	13,164	29.4	40.5	28.4		28.9			2.2
Deal and Walmer	2017	23,957	35.2	44.1	32.9	8.1	7.0	5.8	2.1	
Deal	2013	22,760	34.4	32.1	6.0	6.4	25.5			
Dover North	2017	11,279	34.4	53.7	30.4		7.8	8.1		
	2013	12,836	35.7	44.7	35.8	6.8			12.7	
Dover Town	2017	25,129	27.4	41.1	33.0	5.7	13.6	6.6		
	2013	22,057	26.6	21.0	29.4	23.9	4.2			21.5
Dover West	2017	12,476	34.2	60.8	18.0	7.0	9.9	4.3		
	2013	13,459	34.6	38.3	18.4	5.1	35.6			2.5
Elham Valley	2017	13,737	36.4	54.2	10.3	10.3	12.8	12.3		
	2013	15,636	35.0	43.9	14.7	7.3	34.1			
Faversham	2017	14,713	42.9	35.2	13.7	43.1	3.9	4.1		
	2013	14,458	30.1	45.2	30.9	3.9	20.0			
Folkestone East	2017	12,878	25.2	35.7	25.7	16.8	20.4			1.5
Folkestone North East	2013	12,441	25.5	21.1	10.3	12.8	28.9			26.9
Folkestone West	2017	13,607	30.6	44.2	20.3	12.6	9.9	7.8	4.6	0.6
Folkestone South	2013	12,625	24.2	32.3	21.1	11.7	33.2			1.4
Gravesend East	2017	30,836	25.9	43.3	33.9	4.0	14.5	4.3		
Gravesend East	2013	29,253	29.4	25.8	37.0	3.9	23.9			8.5
Gravesend Rural	2017	15,554	35.8	71.5	13.3	7.9	7.3			
	2013	16,388	31.4	63.1	18.7					18.1

Summary of results: Kent - continued

	Year	Elec	%Poll	Con	Lab	LD	UKIP	Grn	Ind	Other
Herne Bay East	2017	14,233	30.8	54.8	20.4	11.6	13.2			
Herne Bay	2013	22,755	28.0	27.7	15.3	5.8	32.1	3.2		2.4
Herne Village and Sturry	2017	15,118	29.1	60.1	17.5	9.2	8.9	4.3		
Herne and Sturry	2013	13,291	25.3	41.3	16.8	4.8	30.9	6.2		
Hythe West	2017	12,728	42.4	37.9	6.3	5.2	9.1	41.4		
Hythe	2013	11,943	40.1	28.2	8.8	5.2	23.1	34.8		
Maidstone Central	2017	27,567	30.4	30.1	16.2	40.3	7.8	5.6		
	2013	15,109	27.6	20.2	12.8	38.3	19.9	7.4		1.5
Maidstone North East	2017	13,719	32.4	31.8	7.5	50.3	7.0	3.3		
	2013	13,014	28.5	20.0	8.8	41.6	24.1	4.9		0.6
Maidstone Rural East	2017	13,765	36.5	69.5	7.9	9.1	9.4	4.0		
	2013	13,473	30.2	69.5	13.9	5.3		11.3		
Maidstone Rural North	2017	13,952	33.2	65.9	9.5	11.5	8.8	4.3		
	2013	14,344	29.3	45.7	11.3	7.1	30.8	5.2		
Maidstone Rural South	2017	12,545	34.2	68.1	9.3	14.3		8.3		
	2013	10,983	29.8	58.5		25.8		15.8		
Maidstone Rural West	2017	12,353	39.0	48.8	5.4	35.6	7.2	2.9		
	2013	13,923	31.4	43.2	10.2	9.6	31.0	6.0		
Maidstone South	2017	13,473	33.1	42.1	8.3	35.1	9.4	2.3	2.8	
	2013	13,423	28.4	29.3	15.5	47.2		8.0		
Maidstone South East	2017	11,993	24.1	51.8	17.2	8.5	18.8	3.7		
	2013	11,967	20.2	44.3	32.4	11.4		11.9		
Malling Central	2017	12,697	35.7	33.9	5.3	56.8	4.0			
	2013	12,506	34.1	19.7	7.0	55.0	16.4	1.4		0.5
Malling North	2017	13,884	27.7	65.3	19.8	10.7		4.1		
	2013	13,402	30.6	45.7	27.2	3.9	19.6	2.9		0.7
Malling North East	2017	14,555	32.0	69.2	12.8	13.4		4.7		
Malling Rural North East	2013	14,304	29.0	45.6	15.6	7.7	27.0	3.0		
Malling Rural East	2017	14,103	30.9	74.4		15.3		10.4		
	2013	13,410	30.4	48.1	9.5	5.4	32.0	4.3		0.7
Malling West	2017	12,774	36.3	69.3	7.3	9.9	6.7	6.7		
	2013	12,130	29.7	55.2	9.0	5.3	23.9	5.5		1.0
Margate	2017	14,592	24.0	34.1	36.4	4.8	18.1	3.8	2.8	
Margate West	2013	12,206	29.3	25.7	20.4	2.2	36.3		15.4	
Northfleet and Gravesend West	2017	29,403	29.6	39.0	44.0	4.4	9.1	3.5		
	2013	28,918	26.6	22.3	43.8		25.0			8.9
Ramsgate	2017	31,088	30.1	33.3	34.6	5.2	19.5		7.4	
	2013	26,190	31.0	18.2	28.4	2.5	38.4	5.7	6.8	
Romney Marsh	2017	14,744	35.8	42.1	6.9	6.4	20.4	4.1	20.1	
	2013	17,860	32.2	38.6	12.7	4.1	39.0	5.6		
Sandwich	2017	13,082	35.9	61.3	17.8	9.4	6.1	5.4		
	2013	13,748	33.8	45.2	21.2	8.3	25.3			
Sevenoaks North and Darent Valley	2017	15,803	32.3	64.4	9.8	9.3	7.3	9.1		
Darent Valley	2013	12,873	27.3	48.6	18.7	4.8	26.0			1.9
Sevenoaks Rural North East	2017	14,326	30.4	77.6	12.4			10.0		
Sevenoaks North East	2013	14,489	26.8	48.6	13.1		30.6	6.0		1.8
Sevenoaks Rural South	2017	12,950	33.6	63.4	8.2	20.3		6.5	1.7	
Sevenoaks South	2013	12,303	28.4	46.1	9.6	16.8	26.3			1.2
Sevenoaks Town	2017	14,857	34.9	48.0	6.7	39.6	5.7			
Sevenoaks Central	2013	13,645	29.6	55.7	10.0	14.8	15.5		2.9	1.2
Sevenoaks West	2017	14,885	32.1	63.4	9.0	15.1	6.3	6.2		
	2013	12,491	27.1	51.0	7.9	6.9	26.9	6.6		0.6
Sheppey	2017	29,926	24.1	43.7	22.0	2.5	17.8	3.8	5.3	4.9
	2013	15,037	26.9	26.4	22.3	2.5	44.3			4.6
Sittingbourne North	2017	15,700	24.0	40.6	31.8	8.8	17.0	1.9		
Swale Central	2013	27,683	29.0	29.2	32.7	4.5	32.1			1.6
Sittingbourne South	2017	14,140	33.4	41.8	41.4	4.0	11.2	1.6		
Swale East	2017	13,063	36.8	54.0	13.0	10.4	14.9	7.6		
	2013	14,693	28.0	45.9	20.1	6.9	27.1			
Swale West	2017	15,967	31.6	42.8	9.8	4.5	40.5	2.4		
	2013	13,601	30.1	32.2	12.0	4.4	51.4			

Summary of results: Kent - continued

	Year	Elec	%Poll	Con	Lab	LD	UKIP	Grn	Ind	Other
Swanley	2017	15,174	24.6	64.8	23.8	5.7		3.2		2.5
	2013	11,583	22.2	41.1	32.3		19.9	3.1		3.7
Swanscombe and Greenhithe	2017	10,597	24.3	24.7	24.7		8.1			42.5
	2013	12,041	20.9	25.9	22.6		21.0			30.5
Tenterden	2017	13,390	35.6	71.0	6.3	9.5	7.6	5.6		
	2013	12,007	34.1	50.8	7.5	4.8	29.7	7.2		
Tonbridge	2017	26,842	33.1	52.5	12.8	14.8	8.5	11.3		
	2013	25,586	28.2	46.7	15.2	7.9	22.2	8.2		
Tunbridge Wells East	2017	13,659	34.5	41.5	12.0	19.4	9.1		18.0	
	2013	13,287	34.1	23.5	8.4	22.2	30.6		15.3	
Tunbridge Wells North	2017	13,695	34.9	42.2	26.1	24.5	4.5	2.7		
	2013	13,706	28.8	30.3	14.8	14.7	21.2	5.8		
Tunbridge Wells Rural	2017	12,931	34.8	65.2	13.4	10.6	5.9	4.9		
	2013	15,256	31.2	43.1	13.3	7.8	35.7			
Tunbridge Wells South	2017	13,971	36.5	53.4	11.3	17.5	4.3	4.2		9.3
	2013	14,114	29.8	46.0	14.7	12.8	26.5			
Tunbridge Wells West	2017	13,966	35.4	55.2	14.6	17.9	5.3	7.1		
	2013	14,039	32.1	40.7	11.0	7.9	33.4	7.0		
Whitstable East and Herne Bay West	2017	13,806	31.7	48.3	17.3	15.4	14.9	4.1		
Whitstable West	2017	14,621	36.3	42.0	32.8	10.5	7.8	6.9		
Whitstable	2013	25,897	31.8	33.9	22.5	5.5	30.8	7.3		
Wilmington	2017	13,306	31.2	63.0	20.3	4.7	12.0			
	2013	13,227	27.9	48.8	23.5		24.3			3.5

Results by district

		seats	%	seats	%	seats	%	seats	%	seats	%	seats	%
Ashford	2017	5	55.1	1	14.1	1	15.5	0	9.4	0	0.0	0	5.8
	2013	5	37.9	1	14.7	1	9.7	0	28.8	0	0.9	0	8.1
Canterbury	2017	6	45.1	0	21.2	1	20.8	0	7.2	0	0.0	0	5.7
	2013	6	32.2	0	18.1	1	14.1	0	25.2	0	2.7	0	7.5
Dartford	2017	5	53.6	0	25.9	0	6.5	0	7.9	0	0.0	1	6.1
	2013	4	41.6	1	27.5	0	0.0	0	24.8	0	0.0	1	6.8
Dover	2017	7	49.7	0	28.0	0	6.6	0	9.3	0	0.6	0	5.8
	2013	3	36.1	4	31.1	0	6.5	0	23.8	0	2.4	0	0.0
Gravesham	2017	3	48.7	2	32.1	0	5.3	0	10.9	0	0.0	0	3.0
	2013	1	33.9	4	35.9	0	1.6	0	18.8	0	0.0	0	9.8
Maidstone	2017	6	49.2	0	10.3	3	27.8	0	8.0	0	0.3	0	4.4
	2013	5	38.3	0	12.6	4	25.0	0	15.3	0	0.0	0	8.8
Sevenoaks	2017	7	63.1	0	11.1	0	15.8	0	3.5	0	0.3	0	6.1
	2013	7	49.2	0	13.8	0	8.4	0	24.3	0	0.5	0	3.8
Shepway	2017	5	43.0	0	12.0	0	12.1	0	13.1	0	4.4	1	15.4
	2013	1	32.7	0	12.7	0	9.9	4	32.3	0	0.0	1	3.9
Swale	2017	6	41.8	0	21.3	1	12.8	0	17.4	0	1.8	0	4.8
	2013	2	33.5	2	27.0	0	4.0	3	34.3	0	0.0	0	1.2
Thanet	2017	6	45.8	2	25.1	0	7.3	0	15.9	0	2.9	0	3.0
	2013	0	24.9	1	25.5	0	3.9	7	38.2	0	3.7	0	3.8
Tonbridge and Malling	2017	6	59.1	0	10.1	1	19.8	0	4.1	0	0.0	0	7.0
	2013	6	43.5	0	14.2	1	13.6	0	23.3	0	0.0	0	5.4
Tunbridge Wells	2017	6	52.9	0	13.9	0	17.2	0	4.8	0	6.4	0	4.8
	2013	5	38.1	0	12.0	0	14.1	1	30.0	0	2.7	0	3.0

Councillors' majorities: Kent

1.	Paul Messenger	Ramsgate	23	0.2
2.	John Wright	Sittingbourne S.	17	0.4
3.	Dara Farrell	Ashford South	56	1.8
4.	Barry Lewis	Margate	81	2.3
5.	Dave Butler	Dartford N.E.	88	2.3
6.	Mike Whiting	Swale West	119	2.3
7.	Lauren Sullivan	Northfleet	231	2.8
8.	Karen Constantine	Ramsgate	255	2.8
9.	Martin Whybrow	Hythe West	190	3.5
10.	Nigel Collor	Dover Town	245	3.7
11.	Rob Bird	Maidstone C.	394	4.7
12.	Tan Dhesai	Northfleet	396	4.7
13.	Pauline Beresford	Dover Town	396	5.9
14.	Alan Ridgers	Gravesend East	548	6.8
15.	Paul Cooper	Maidstone South	311	7.0
16.	Michael Northey	Canterbury South	363	7.5
17.	Antony Hook	Faversham	496	7.9
18.	Derek Murphy	Deal and Walmer	684	8.0
19.	Margaret Crabtree	Sevenoaks Town	437	8.4
20.	Sue Gent	Sittingbourne N.	331	8.8
21.	Mark Dance	Whitstable West	489	9.2
22.	Dan Daley	Maidstone C.	794	9.5
23.	Dick Pascoe	Folkestone East	322	10.0
24.	Graham Gibbens	Canterbury City N	467	10.0
25.	Diane Marsh	Gravesend East	924	11.4
26.	Trevor Bond	Deal and Walmer	1,109	13.0
27.	George Koowaree	Ashford East	455	13.1
28.	Paulina Stockell	Maidstone Rur W.	635	13.2
29.	Peter Oakford	Tunbridge Wells N	769	16.1
30.	Jan Ozog	Dartford West	722	17.0
31.	Ida Linfield	Canterbury City S	776	17.2
32.	Ken Pugh	Sheppey	1,235	17.7
33.	Peter Harman	Swanscombe	459	17.8
34.	Ian Chittenden	Maidstone N.E.	821	18.5
35.	Rory Love	Cheriton	955	18.6
36.	Andy Booth	Sheppey	1,319	18.9
37.	Tony Hills	Romney Marsh	1,141	21.7
38.	Paul Barrington-King	Tunbridge Wells E	1,041	22.1
39.	Trudy Dean	Malling Central	1,041	22.9
40.	Steve Manion	Dover North	901	23.3
41.	David Monk	Folkestone West	993	23.9
42.	Ian Thomas	Whitstable East	1,354	31.0
43.	Ken Gregory	Birchington	2,648	31.8
44.	Gary Cooke	Maidstone S.E.	953	33.0
45.	Andrew Cook	Herne Bay East	1,506	34.4
46.	Richard Long	Tonbridge	3,051	35.2
47.	Lesley Game	Cliftonville	1,714	35.5
48.	Catherine Rankin	Tunbridge Wells S	1,828	35.9
49.	Rosalind Binks	Broadstairs	1,983	36.2
50.	Emma Dawson	Birchington	3,074	36.9
51.	James McInroy	Tunbridge Wells W	1,836	37.3
52.	Michael Payne	Tonbridge	3,234	37.3
53.	John Simmonds	Canterbury North	1,621	38.2
54.	Andrew Bowles	Swale East	1,880	39.1
55.	Penny Cole	Dartford East	1,218	39.2
56.	Sean Holden	Cranbrook	1,944	39.9
57.	Paul Bartlett	Ashford Central	1,392	40.1
58.	Michael Horwood	Swanley	1,525	41.0
59.	Susan Carey	Elham Valley	2,067	41.4
60.	Alan Marsh	Herne Village	1,868	42.6
61.	Ann Allen	Wilmington	1,769	42.7
62.	Geoff Lymer	Dover West	1,823	42.8
63.	Peter Lake	Sevenoaks Rur S.	1,871	43.1
64.	Sue Chandler	Sandwich	2,037	43.5
65.	Clair Bell	Ashford Rural E.	1,935	44.4
66.	Sarah Hohler	Malling North	1,749	45.5
67.	Nick Chard	Sevenoaks West	2,306	48.3
68.	Mike Angell	Ashford Rural S.	1,882	48.7
69.	Charlie Simkins	Ashford Rural W.	2,201	49.7
70.	Sarah Hamilton	Tunbridge Wells R	2,328	51.8
71.	Eric Hotson	Maidstone Rur S.	2,302	54.2
72.	Jeremy Kite	Dartford Rural	2,333	54.3
73.	Paul Carter	Maidstone Rur N.	2,512	54.4
74.	Roger Gough	Sevenoaks N.	2,787	54.6
75.	Peter Homewood	Malling N.E.	2,588	55.8
76.	Bryan Sweetland	Gravesham Rural	3,235	58.2
77.	Matthew Balfour	Maidstone Rur E.	2,567	59.1
78.	Harry Rayner	Malling West	2,748	59.4
79.	Shellina Prendergast	Malling Rural East	3,010	60.1
80.	Mike Hill	Tenterden	2,932	61.5
81.	David Brazier	Sevenoaks N.E.	2,832	65.2

swing to Conservatives

1%	Ashford S.					
2%	Margate	Northfleet 2	Ramsgate	Hythe West		
3%	Maidstone C.	Northfleet 1				
4%	Faversham					
5%	Maidstone C.					
7%	Ashford East					
9%	Canterby C.S	Swanscombe				
10%	Maidstone NE					
12%	Malling C.					

swing to Labour

1%	Ramsgate	Sittingbrne S.				
2%	Dartford NE	Dover Tn 2				
3%	Dover Tn 1					
4%	Gravesend E	Deal 2				
5%	Sittingbrne N.	Whitstable W	Folkestone E	Canterby CN		
6%	Gravesend E					
7%	Deal					
9%	Tun Wells N	Dartford W	Canterby CS	Sheppey 2	Swanscombe	
10%	Sheppey 1					
11%	Maidstone C					
12%	Dover North	Folkestone W				
13%	Ashford East					
14%	Maidstone C					
15%	Faversham	Tun Wells E.				
16%	Canterbury S	Whitstable E	Birchington			
17%	Cheriton	Swale W	Maidstone S.			
18%	Herne Bay E	Maidstne SE	Hythe W.	Romney Msh	Cliftonville	
19%	Broadstairs	Birchington	Tonbridge 2			
20%	Canterbury N	Dartford E	Tonbridge 1			
21%	Ashford C.	Tun Wells W	Swanley	Swale East	Sevnoaks Tn	
22%	Tun Wells S.	Herne Village	Wilmington	Dover W.	Maidstne NE	Maidstne RW
	Sandwich	Elham Valley				
23%	Malling N.					
25%	Ashford RS					
26%	Ashford RE	Malling C.	Tun Wells Ru			
27%	Ashford RW	Cranbrook				
28%	Dartford Rur	Sevnoaks W	Sevnoaks N	Sevnoaks RS		
29%	Maidstne RN	Malling NE				
30%	Gravesham R	Maidstne RS				
31%	Maidstne RE					
32%	Malling W.					
33%	Tenterden	Sevnoaks NE				

swing to Liberal Democrat

4%	Maidstone S	Canterbury S				
5%	Sevnoaks Tn					
6%	Cantrby CN					
7%	Maidstn RW					
9%	Tun Wells N					
10%	Cheriton	Folkestone E				
12%	Tun Wells E.	Ashford S.				
15%	Ramsgate	Ramsgate				
16%	Whitstable W	Margate	Folkestone W	Sittingbrne N		
17%	Birchington	Deal	Whitstable E			
18%	Dover Town	Tonbridge	Romney Msh	Tun Wells S.		
19%	Hythe West	Dover Town	Gravesend E	Tun Wells W	Tonbridge	Birchington
	Deal	Sittingbrne S.				
20%	Canterbury N	Swale W	Northfleet			
21%	Northfleet	Sheppey	Gravesend E	Dartford W	Sheppey	
22%	Sevnoaks RS	Maidstne SE	Herne Bay E	Swale East	Elham Vall	
23%	Ashford RE	Dartford E				
24%	Cranbrook	Ashford C.				
25%	Sevnoaks W	Ashford RW				
26%	Cliftonville	Ashford RS	Broadstairs	Herne Vill	Sandwich	
27%	Dover West	Maidstne RS				
28%	Maidstne RN	Malling N.	Tun Wells R	Sevnoaks N	Malling NE	
30%	Wilmington	Swanley	Malling RE	Malling West	Dartford R	
31%	Maidstne RE	Tenterden				
32%	Gravesham R					

Lancashire

Boundary changes



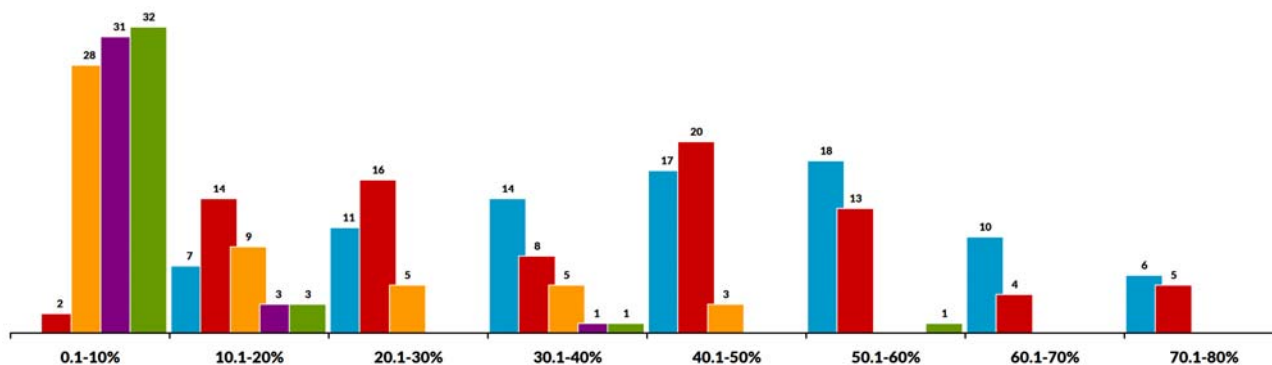
Gains and losses

	Gained	Lost
Conservatives	11 Burnley Rural Burscough and Rufford Fleetwood West and Cleveleys West Lostock Hall and Bamber Bridge Mid Rossendale Morecambe South Pendle Central Penwortham East and Walton-le-Dale Rossendale East Whitworth and Bacup Wyre Rural East	
Labour		9 Burscough and Rufford Fleetwood West and Cleveleys West Lostock Hall and Bamber Bridge Mid Rossendale Morecambe South Padiham and Burnley West Penwortham East and Walton-le-Dale Rossendale East Whitworth and Bacup
Liberal Democrats		2 Burnley Rural Pendle Central
UKIP	1 Padiham and Burnley West	
Independent		1 Wyre Rural East

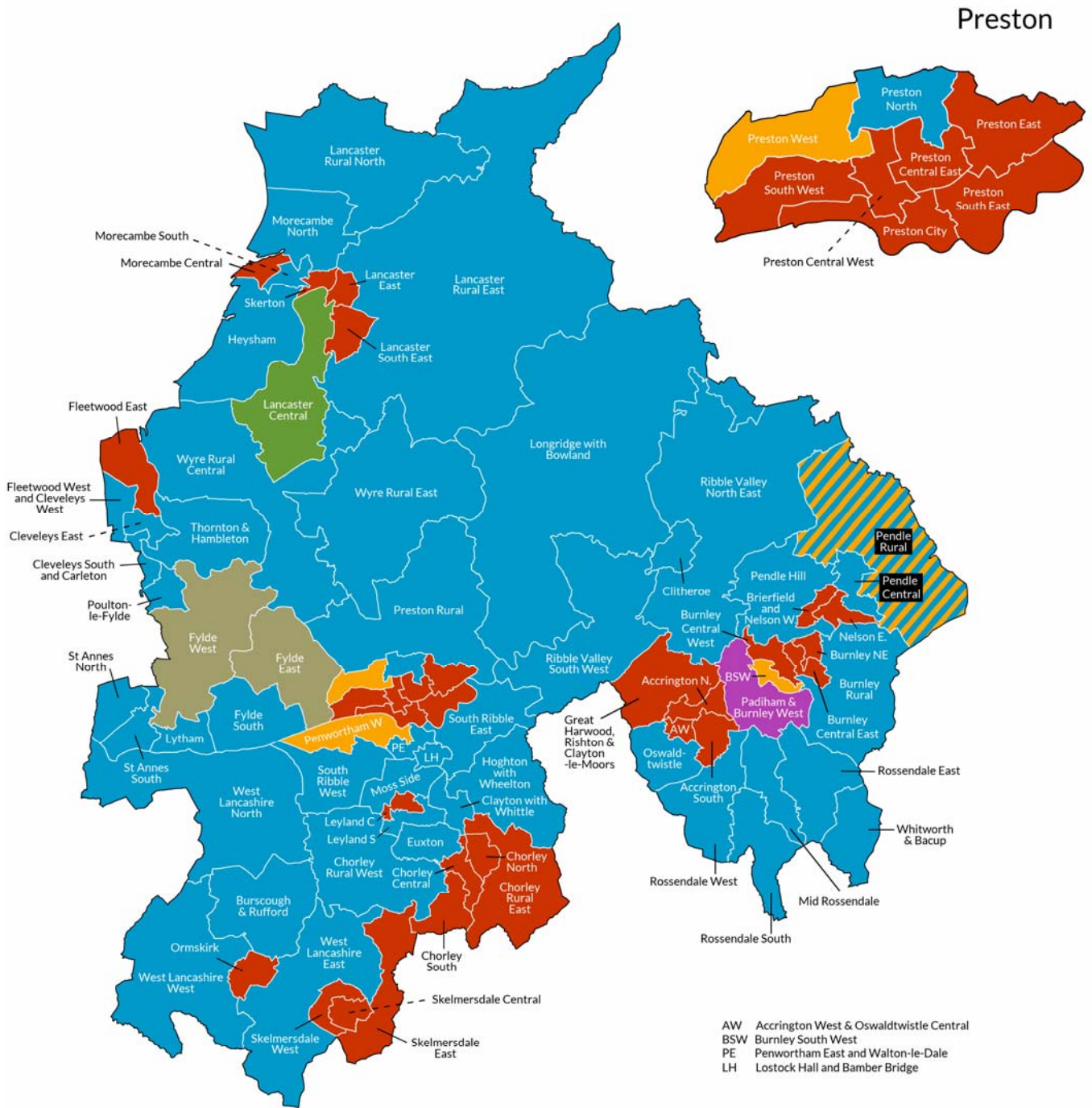
council historic results

	Conservatives		Labour		Liberal Democrats		UKIP		Green		Independents		Others	
	Seats	%votes	Seats	%votes	Seats	%votes	Seats	%votes	Seats	%votes	Seats	%votes	Seats	%votes
17	46	44.7	30	36.1	4	9.1	1	3.0	1	3.4	2	2.4	0	1.3
13	35	33.8	39	36.3	6	7.9	0	14.7	1	2.6	3	3.9	0	0.9
09	51	41.7	16	23.7	10	14.6	0	0.0	2	4.0	3	3.8	2	12.3
05	31	37.2	44	37.5	6	18.8	0	0.0	1	1.8	1	1.4	1	3.3
01	26	38.3	44	42.9	6	13.8	0	0.0	1	1.4	1	3.6	0	0.0
97	23	35.7	47	44.8	7	16.7	0	0.0	0	0.8	0	0.6	1	1.3
93	35	38.7	54	43.0	10	15.4	0	0.0	0	0.9	0	0.0	0	2.1
89	42	42.2	50	42.6	4	10.9	0	0.0	0	1.3	0	0.4	3	2.4
85	42	40.6	48	39.1	9	19.3	0	0.0	0	0.0	0	0.2	2	0.9
81	38	42.7	53	44.4	6	9.8	0	0.0	0	0.1	0	0.5	2	2.6
77	83	62.0	12	27.4	1	6.9	0	0.0	0	0.0	0	0.4	0	3.3
73	52	46.4	33	39.2	7	9.5	0	0.0	0	0.0	4	2.0	0	3.0

From 1997 the county council excluded Blackburn with Darwen and Blackpool



Political map of Lancashire



Accrington North

Current constituency: Hyndburn
Proposed constituency: Accrington



Loraine A. Cox	Lab	1,976	63.4	+24.0
Josh B. Allen	Con	1,142	36.6	+13.4

The Hyndburn district wards of Milnshaw; and parts of Altham; Central; Church; Huncoat; and Peel

Accrington South

Current constituency: Hyndburn
Proposed constituency: Accrington

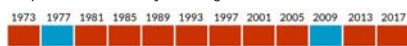


*Bernard Dawson	Lab	1,689	47.1	+ 6.1
Kath Pratt	Con	1,599	44.6	+ 8.9
Stewart I. Scott	UKIP	296	8.3	- 11.0

The Hyndburn district wards of Barnfield; Baxenden; and parts of Huncoat; and Peel

Accrington West and Oswaldtwistle Central

Current constituency: Hyndburn
Proposed constituency: Accrington



*Munsif Dad	Lab	2,466	66.7	+12.4
Judith H. Addison	Con	1,002	27.1	- 7.1
Kenneth E. Smith	UKIP	227	6.1	- 5.4

The Hyndburn district wards of Spring Hill; and parts of Central; Church; and St Andrew's

Brierfield and Nelson West

Current constituency: Pendle
Proposed constituency: Clitheroe and Colne

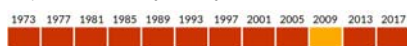


*Mohammed Iqbal	Lab	3,518	52.7	- 4.6
Mohammed Anwar	Con	2,802	42.0	+32.5
Howard Thomas	LD	354	5.3	- 19.7

The Pendle district wards of Bradley; Brierfield; Whitefield; and part of Reedley

Burnley Central East

Current constituency: Burnley
Proposed constituency: Burnley



*Sobia Malik	Lab	1,820	60.4	+ 2.3
Ellen Sunter	Con	605	20.1	+14.9
Emma Payne	LD	403	13.4	- 2.1
Laura Fisk	Grn	185	6.1	

The Burnley district wards of Brunshaw; Daneshouse with Stoneyholme; and part of Bank Hall

Burnley Central West

Current constituency: Burnley
Proposed constituency: Burnley



*Tony Martin	Lab	927	28.8	- 8.2
Neil Mottershead	LD	904	28.1	- 8.3
Andrew Newhouse	Con	685	21.3	+ 6.2
Andy Fewings	Grn	327	10.2	
Tom Commis	UKIP	237	7.4	
David Roper	Ind	140	4.3	

The Burnley district wards of Trinity; Whittlefield with Ightenhill; and part of Gannow

Burnley North East

Current constituency: Burnley
Proposed constituency: Burnley



*Terry Burns	Lab	1,715	48.6	- 8.0
Gordon Birtwistle	LD	1,243	35.2	+20.4
David Heginbotham	Con	487	13.8	+ 6.0
Jai Redman	Grn	83	2.4	

The Burnley district wards of Lanehead; Queensgate; and part of Bank Hall

Burnley Rural

Current constituency: Burnley
Proposed constituency: Burnley



Cosima Towneley	Con	1,420	38.7	+22.4
Tracy Kennedy	LD	891	24.3	- 10.4
Lubna Khan	Lab	552	15.0	- 14.1
Margaret Brindle	Ind	380	10.4	+ 9.1
Alison Williams	UKIP	313	8.5	- 10.0
Barbara P. Baldwin	Grn	113	3.1	

The Burnley district wards of Briercliffe; Cliviger with Worsthorpe; and part of Rosehill with Burnley Wood

Burnley South West

Current constituency: Burnley
Proposed constituency: Burnley

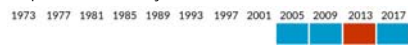


*Jeff Sumner	LD	1,195	37.5	- 7.7
Lian Pate	Lab	981	30.8	- 10.4
Dale Ferrier	Con	655	20.6	+14.2
Bill Brindle	Ind	213	6.7	
Ceri Carmichael	Grn	140	4.4	

The Burnley district wards of Rosegrove with Lowerhouse; and parts of Coal Clough with Deerplay; Gannow; and Rosehill with Burnley Wood

Burscough and Rufford

Current constituency: South Ribble/West Lancashire
Proposed constituency: West Lancashire



Eddie Pope	Con	2,154	52.4	+15.2
*Cynthia Dereli	Lab	1,959	47.6	+ 3.7

The West Lancashire district wards of Burscough East; Burscough West; Rufford; and part of Scarisbrick (comparable 2013 ward: West Lancashire West)

Chorley Central

Current constituency: Chorley
Proposed constituency: Chorley



*Steve Holgate	Lab	2,393	52.7	+ 0.1
Mick Muncaster	Con	1,440	31.7	+ 8.1
Shaun Jones	UKIP	269	5.9	- 12.4
William Carpenter	Ind	237	5.2	
David Porter	LD	206	4.5	+ 1.9

The Chorley district wards of Chorley North West; Chorley South East; and part of Chorley South West (comparable 2013 ward: Chorley South)

Chorley North

Current constituency: Chorley
Proposed constituency: Chorley

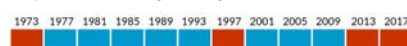


Hasina Khan	Lab	2,032	59.5	+ 0.2
Greg Morgan	Con	918	26.9	+11.1
Tommy Shorrock	UKIP	278	8.1	- 13.7
Rebecca Wilson	LD	188	5.5	

The Chorley district wards of Chorley East; and Chorley North East (comparable 2013 ward: Chorley East)

Chorley Rural East

Current constituency: Chorley
Proposed constituency: Chorley

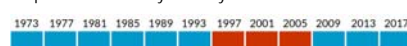


*Kim Snape	Lab	2,503	59.3	+12.5
Peter Malpas	Con	1,380	32.7	- 2.5
Philip Pilling	LD	128	3.0	
Hayden Suart	UKIP	118	2.8	- 15.2

The Chorley district wards of Adlington & Anderton; Heath Charnock & Rivington; and Pennine

Chorley Rural West

Current constituency: Chorley
Proposed constituency: Chorley

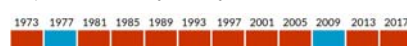


*Keith Iddon	Con	2,364	51.6	+10.5
Alan Whittaker	Lab	1,679	36.6	- 1.2
John Wright	LD	347	7.6	+ 3.8
Julia Smith	UKIP	195	4.3	- 13.0

The Chorley district wards of Eccleston & Mawdesley; Lostock; and part of Chisnall

Chorley South

Current constituency: Chorley
Proposed constituency: Chorley



Julia Berry	Lab	2,048	53.0	+ 6.4
Phil Loynes	Con	1,039	26.9	- 6.9
Simon Thomson	LD	581	15.0	+12.4
Mark Smith	UKIP	197	5.1	- 13.2

The Chorley district wards of Chorley South West; Coppull; and part of Chisnall (comparable 2013 ward: Chorley West)

Clayton with Whittle

Current constituency: Chorley
Proposed constituency: Chorley



Mark Perks	Con	2,056	53.5	
Mark Clifford	Lab	1,566	40.8	
Christopher Suart	UKIP	218	5.7	

The Chorley district wards of Clayton-le-Woods & Whittle-le-Woods; and Clayton-le-Woods West & Cuerden

Cleveleys East

Current constituency: Blackpool North & Cleveleys
Proposed constituency: Blackpool North & Fleetwood



*Andea Kay	Con	2,510	65.9	+20.7
Rob Fail	Lab	1,296	34.1	- 2.7

The Wyre district wards of Bourne; Cleveleys Park; Pheasant's Wood (comparable 2013 ward: Thornton Cleveleys North)

Cleveleys South and Carleton

Current constituency: Wyre and Preston North
Proposed constituency: Fylde 10164 37.2

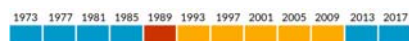


Alan Vincent	Con	2,546	67.5	+27.0
Joanne Cooper	Lab	956	25.3	- 0.3
Barbara Mead-Mason	Grn	272	7.2	

The Wyre district wards of Carleton; and parts of Marsh Mill; and Tithebarn (comparable 2013 ward: Thornton Cleveleys Central)

Clitheroe

Current constituency: Ribbles Valley
Proposed constituency: Clitheroe and Colne



*Ian Brown	Con	1,658	42.1	+ 9.8
Allan Knox	LD	1,653	41.9	+14.4
Sue Riley	Lab	631	16.0	+ 4.8

The Ribbles Valley district wards of Edisford & Low Moor; Littlemoor; Primrose; St Mary's; and Salthill

Euxton, Buckshaw and Astley

Current constituency: Chorley
Proposed constituency: Chorley




Aidy Riggott	Con	2,506	52.6	+ 9.1
Matthew Lynch	Lab	2,008	42.2	+ 2.5
Jeffery Mallinson	UKIP	247	5.2	- 11.6

The Chorley district wards of Astley & Buckshaw; Euxton North; Euxton South (comparable 2013 ward: Chorley N.)

Fleetwood East

Current constituency: Lancaster and Fleetwood
Proposed constituency: Blackpool North & Fleetwood



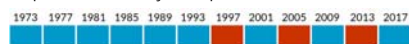
*Lorraine Beavers	Lab	2,028	57.5	+ 4.6
David Shaw	Con	1,301	36.9	+13.4
Michael Pickton	Grn	107	3.0	
Ray Smith	Ind	93	2.6	

The Wyre district wards of Mount; Pharos; and Warren

Fleetwood West and Cleveleys West



Current constituency: Blackpool North & Cleveleys
Proposed constituency: Blackpool North & Fleetwood

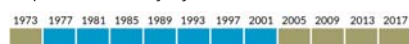


Stephen Clarke	Con	1,967	50.4	+20.0
Ruth Duffy	Lab	1,402	35.9	- 9.9
Roy Hopwood	UKIP	355	9.1	- 13.8
Lynn Cawley	Grn	106	2.7	
Jack Harrison	Ind	75	1.9	

The Wyre district wards of Park; Rossall; part of Jubilee

Fylde East

Current constituency: Fylde
Proposed constituency: Fylde



*Liz Oades	Ind	1,889	52.0	- 6.4
Steve Rigby	Con	993	27.3	+11.2
Jayne Boardman	Lab	519	14.3	+ 3.3
Noel Matthews	UKIP	230	6.3	- 6.6

The Fylde district wards of Kirkham North; Kirkham South; Medlar-with-Wesham; and Newton & Treales

Fylde South

Current constituency: Fylde
Proposed constituency: Fylde

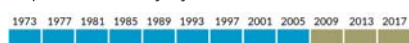


*Paul Rigby	Con	1,779	55.7	+13.4
Julie Brickles	Ind	763	23.9	
Steven McGuinness	Lab	499	15.6	+ 2.0
Robert Fielding	LD	151	4.7	

The Fylde district wards of Freckleton East; Freckleton West; Ribby-with-Wrea; and part of Warton & Westby

Fylde West

Current constituency: Fylde
Proposed constituency: Fylde



*Paul Hayhurst	Ind	1,837	44.5	+ 5.4
Sandra Pitman	Con	1,688	40.9	+13.6
Guy Cooper	Lab	372	9.0	0.0
Brook Wimbury	UKIP	121	2.9	- 18.0
Beverley Harrison	LD	106	2.6	

The Fylde district wards of Elswick & Little Eccleston; Park; Singleton & Greenhalgh; Staining & Weeton; and part of Warton & Westby

Great Harwood, Rishton and Clayton-le-Moors

Current constituency: Hyndburn
Proposed constituency: Accrington



Miles Parkinson	Lab	2,926	43.9	- 2.8
Jenny Molineux	Lab	2,850	42.7	
Patrick J.L. McGinley	Con	2,824	42.3	+21.5
Ann Scaife	Con	2,686	40.3	
Bret C. Matthew	UKIP	591	8.9	
Joan E. West	Grn	512	7.7	
John E. Taylor	UKIP	435	6.5	

The Hyndburn district wards of Clayton-le-Moors; Netherton; Overton; Rishton; and part of Altham

Heysham

Current constituency: Morecambe and Lunesdale
Proposed constituency: Lancaster and Morecambe

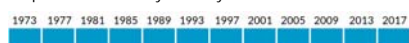


Andrew Gardiner	Con	1,758	51.8	+15.4
Paul Gardner	Lab	1,146	33.8	- 1.1
Robert Gillespie	UKIP	255	7.5	- 14.0
Michael Mumford	LD	144	4.2	
Connor H. Dowding	Grn	88	2.6	0.0

The Lancaster district wards of Heysham Central; Heysham South; Overton; and part of Heysham North

Hoghton with Wheelton

Current constituency: Chorley
Proposed constituency: Chorley



Andrew Snowden	Con	1,925	46.5	+ 5.4
Margaret France	Lab	1,830	44.2	+ 6.4
Stephen Fenn	LD	242	5.8	+ 2.0
Gillian Hargreaves	Grn	140	3.4	

The Chorley district wards of Brindle & Hoghton; Clayton-le-Woods North; and Wheelton & Withnell (comparable 2013 ward: Chorley Rural North)

Lancaster Central

Current constituency: Lancaster and Fleetwood
Proposed constituency: Lancaster and Morecambe/North Lancashire

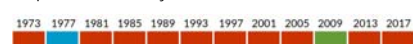


*Gina Dowding	Grn	2,206	51.8	+13.0
Anthony Cutter	Lab	1,121	26.3	- 4.2
Kieran Cooke	Con	858	20.1	+ 0.9
Robert Watson	UKIP	75	1.8	- 6.2

The Lancaster district wards of Marsh; and parts of Castle; Ellet; and Scotforth West

Lancaster East

Current constituency: Morecambe and Lunesdale
Proposed constituency: Lancaster and Morecambe



*Lizzi Collinge	Lab	2,010	53.4	+ 8.5
Theo Routh	Grn	1,243	33.0	- 8.0
Joe Wrennall	Con	384	10.2	+ 0.1
James Harvey	LD	129	3.4	

The Lancaster district wards of Bulk; and parts of Castle; and John O'Gaunt

Lancaster Rural East

Current constituency: Lancaster and Fleetwood/Morecambe and Lunesdale
Proposed constituency: North Lancashire

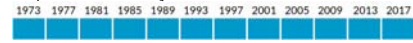


*Susie Charles	Con	2,309	54.0	+10.8
Matthew Whittaker	Lab	940	22.0	+ 0.7
Peter Jackson	LD	738	17.3	+ 6.8
Mike Wright	Grn	290	6.8	- 0.5

The Lancaster district wards of Halton-with-Aughton; Lower Lune Valley; Upper Lune Valley; and part of Ellet

Lancaster Rural North

Current constituency: Morecambe and Lunesdale
Proposed constituency: North Lancashire



Phillippa Williamson	Con	2,298	55.0	+11.0
John Reynolds	Lab	1,174	28.1	- 1.1
Tony Bunting	LD	537	12.9	
Cait Sinclair	Grn	167	4.0	- 3.5

The Lancaster district wards of Camforth & Millhead; Kellet; Silverdale; and Warton

Lancaster South East

Current constituency: Lancaster and Fleetwood
Proposed constituency: Lancaster and Morecambe/North Lancashire

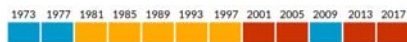


Erica Lewis	Lab	1,814	46.2	+ 6.4
Janet Walton	Con	1,150	29.3	- 0.4
Abi Mills	Grn	597	15.2	+ 4.7
Robin Long	LD	369	9.4	- 0.5

The Lancaster district wards of Scotforth East; University & Scotforth Rural; and parts of John O'Gaunt; Scotforth West

Leyland Central

Current constituency: South Ribble
Proposed constituency: South Ribble

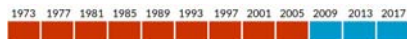


*Matthew Tomlinson	Lab	1,895	49.6	+ 5.9
Paul Wharton	Con	1,712	44.8	+ 9.3
Rick Bridge	LD	212	5.6	+ 1.0

The South Ribble district wards of Broadfield; Earnshaw Bridge; and Leyland Central

Leyland South

Current constituency: South Ribble
Proposed constituency: South Ribble

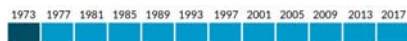


Jayne Rear	Con	1,806	47.8	- 0.7
Gail Hodson	Lab	1,510	40.0	+ 2.6
Paul Valentine	LD	460	12.2	+ 9.4

The South Ribble district wards of Buckshaw & Worden; St Ambrose; and Seven Stars

Longridge with Bowland

Current constituency: Ribble Valley
Proposed constituency: North Lancashire



*David Smith	Con	2,425	69.8	- 0.1
Bryan Dalgleish-Warburton	Lab	740	21.3	- 1.3
Simon O'Rourke	LD	311	8.9	+ 1.4

The Ribble Valley district wards of Alston & Hothersall; Bowland, Newton & Slaidburn; Chipping; Derby & Thornley; Dilworth; Ribchester; and parts of Aighton, Bailey & Chaigley; and Gisburn Rimington

Lostock Hall and Bamber Bridge

Current constituency: Ribble Valley
Proposed constituency: Clitheroe & Colne/South Ribble

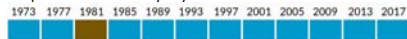


Jim Marsh	Con	1,753	51.8	+12.7
*David Watts	Lab	1,431	42.3	+ 2.1
Marion Hancock	LD	202	6.0	

The South Ribble district wards of Bamber Bridge West; Lostock Hall; and parts of Bamber Bridge East; and Walton-le-Dale East (comparable 2013 ward: Bamber Bridge and Walton-le-Dale)

Lytham

Current constituency: Fylde
Proposed constituency: Fylde

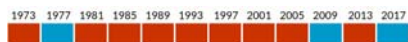


*Tim Ashton	Con	1,901	45.9	- 2.2
Roger Lloyd	FRA	1,375	33.2	
Gareth Nash	Lab	380	9.2	+ 2.6
Christine Marshall	LD	238	5.7	- 12.5
Tim Wood	UKIP	128	3.1	- 18.5
Duncan Royle	Grn	109	2.6	- 2.9
Joshua Kelly	TUSC	15	0.3	

The Fylde district wards of Ansdell; Clifton; and St John's

Mid Rossendale

Current constituency: Rossendale and Darwen
Proposed constituency: Rossendale and Darwen

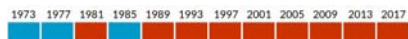


David Foxcroft	Con	2,194	50.1	+ 14.8
*Alyson Barnes	Lab	2,186	49.9	+ 7.1

The Rossendale district wards of Cribden; Goodshaw; Hareholme; and part of Whitewell (comparable 2013 ward: Rossendale North)

Morecambe Central

Current constituency: Morecambe and Lunesdale
Proposed constituency: Lancaster and Morecambe

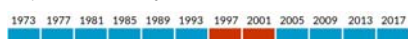


Margaret Pattison	Lab	1,512	49.9	+12.5
Stuart Morris	Con	1,026	33.9	+20.5
Mark Knight	UKIP	274	9.0	- 25.7
Catherine Pilling	LD	136	4.5	+ 1.7
Gisela Renolds	Grn	81	2.7	- 0.7

The Lancaster district wards of Harbour; and parts of Heysham North; and Poulton (comparable 2013 ward: Morecambe West)

Morecambe North

Current constituency: Morecambe and Lunesdale
Proposed constituency: Lancaster and Morecambe



*Tony Jones	Con	2,404	63.2	+17.1
Janette Gardner	Lab	838	22.0	- 3.8
Phil Dunster	LD	310	8.1	
Phil Chandler	Grn	253	6.6	+ 1.8

The Lancaster district wards Bolton & Slyne; part of Bare

Morecambe South

Current constituency: Morecambe and Lunesdale
Proposed constituency: Lancaster and Morecambe



Charles Edwards	Con	1,613	49.1	+21.2
*Darren Clifford	Lab	1,329	40.4	+ 9.9
Nigel Turner	UKIP	344	10.5	- 11.0

The Lancaster district wards Torrisholme; Westgate; and parts of Bare; and Poulton

Moss Side and Farington

Current constituency: Ribble Valley/South Ribble
Proposed constituency: South Ribble



Michael Green	Con	2,275	68.3	+29.8
Lee Jameson	Lab	764	22.9	- 14.8
Carol Stunell	LD	292	8.8	+ 4.6

The South Ribble district wards of Farington East; Farington West; Moss Side; and part of New Longton & Hutton East (comparable 2013 ward: Farington)

Nelson East

Current constituency: Pendle
Proposed constituency: Burnley

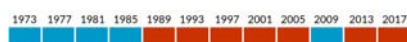


*Azhar Ali	Lab	2,643	57.1	+ 1.6
Raja Rauf	Con	1,484	32.1	+ 6.2
John Rowe	BNP	500	10.8	

The Pendle district wards of Clover Hill; Southfield; Walverden; and part of Marsden (comparable 2013 ward: Nelson South)

Ormskirk

Current constituency: West Lancashire
Proposed constituency: West Lancashire

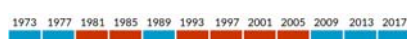


*Nikki Hennessy	Lab	2,100	46.9	+ 3.0
David A. Westley	Con	1,439	32.2	- 2.0
Gordon P. Johnson	OWL	797	17.8	
Gaynor Pickering	Grn	137	3.1	- 1.1

The West Lancashire district wards of Knowsley; Scott; and part of Derby (comparable 2013 ward: Ormskirk West)

Oswaldtwistle

Current constituency: Hyndburn
Proposed constituency: Accrington



*Peter Britcliffe	Con	1,935	56.2	+14.7
Colette McCormack	Lab	936	27.2	- 2.6
Janet Brown	UKIP	571	16.6	- 11.9

The Hyndburn district wards of Immanuel; St Oswald's; and part of St Andrew's

Padiham and Burnley West

Current constituency: Burnley
Proposed constituency: Accrington



Alan Hosker	UKIP	1,234	36.5	
*Marcus Johnstone	Lab	1,006	29.8	- 24.6
Ivor Emo	Con	714	21.1	+ 2.4
Mark Payne	LD	335	9.9	- 3.6
Anne Whittles	Grn	63	1.9	
Gavin Hartley	TUSC	27	0.8	

The Burnley district wards of Gawthorpe; Hapton with Park; and part of Coal Clough with Deerplay

Pendle Central

Current constituency: Pendle
Proposed constituency: Clitheroe and Colne

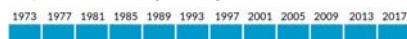


Joe Cooney	Con	1,483	42.0	+16.5
*Dorothy Lord	LD	1,130	32.0	+ 0.2
Yvonne Tennant	Lab	719	20.4	- 5.6
Brian Parker	BNP	201	5.7	- 7.0

The Pendle district wards of Vivary Bridge; and parts of Horsfield; Marsden; and Waterside

Pendle Hill

Current constituency: Pendle
Proposed constituency: Burnley/Clitheroe and Colne

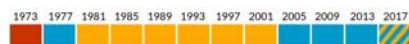


*Christian Wakeford	Con	3,180	69.2	+21.5
Manzar Iqbal	Lab	915	19.9	+13.2
James Wood	LD	311	6.8	- 12.4
Ian Barnett	Grn	190	4.1	

The Pendle district wards of Barrowford; Higham & Pendleside; Old Laund Booth; and parts of Blacko & Higherford; Reedley (comparable 2013 ward: Pendle West)

Pendle Rural

Current constituency: Pendle
Proposed constituency: Clitheroe and Colne



Jenny Purcell	Con	3,911	42.7	+ 9.0
*David Whipp	LD	3,485	38.1	+22.7
*Paul White	Con	3,405	37.2	
Mary Thomas	LD	2,361	25.8	
Ian Lyons	Ind	1,010	11.0	
Wayne Blackburn	Lab	959	10.5	- 12.8
Jane Wood	Grn	603	6.6	

The Pendle district wards of Boulsworth; Coates; Craven; Earby; Foulridge; and parts of Blacko & Higherford; Horsfield; Waterside (comparable 2013 wards: Pendle East and West Craven)

Penwortham East and Walton-le-Dale

Current constituency: Ribble Valley/South Ribble
Proposed constituency: South Ribble




Joan Burrows	Con	1,990	54.4	+19.1
*Sue Prynn	Lab	1,429	39.1	- 1.7
Geoffrey Crewe	LD	236	6.5	- 2.8

The South Ribble district wards of Charnock; Walton-le-Dale West; and part of Middleforth (comparable 2013 ward: Penwortham South)

Penwortham West

Current constituency: South Ribble
Proposed constituency: South Ribble

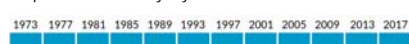


*David Howarth	LD	2,258	47.4	+10.5
Andy Pratt	Con	1,809	38.0	+16.0
Christopher Berry	Lab	699	14.7	+ 2.1

The South Ribble district wards of Broad Oak; Howick & Priory; and parts of Longton & Hutton West; and Middleforth

Poulton-le-Fylde

Current constituency: Wyre and Preston North
Proposed constituency: Fylde

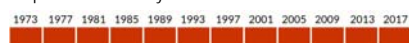


*Alf Clempson	Con	2,954	72.1	+17.4
Michelle Heaton-Bentley	Lab	822	20.1	- 5.6
Roddy Hanson	Grn	321	7.8	

The Wyre district wards of Breck; Hardhorn with High Cross; and part of Tithebarn

Preston Central East

Current constituency: Preston/Wyre and Preston North
Proposed constituency: Preston



*Frank De Molfetta	Lab	2,672	74.2	+ 7.2
Sue Whittam	Con	680	18.9	+ 6.3
Mike Turner	LD	250	6.9	+ 3.7

The Preston district wards of Deepdale; and parts of College; Garrison; Moor Park; and St George's (comparable 2013 ward: Preston Central North)

Preston Central West

Current constituency: Preston/Wyre and Preston North
Proposed constituency: Preston



*Carl Crompton	Lab	1,654	55.7	- 10.4
Connor Rumble	Con	683	23.0	+ 8.0
Claire Craven	LD	446	15.0	+ 6.4
Samuel Furr	UKIP	186	6.3	

The Preston district wards of Tulketh; University; and parts of Cadley; Moor Park; and St Georges (comparable 2013 ward: Preston Central South)

Preston City

Current constituency: Preston
Proposed constituency: Preston

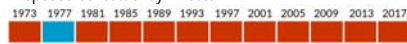


*Yousuf Motala	Lab	2,324	71.0	+ 6.7
Rowena Edmondson	Con	655	20.0	+ 7.2
Derek Killeen	UKIP	198	6.0	- 8.7
Matthew Gordon	TUSC	98	3.0	

The Preston district wards of Riversway; Town Centre; and part of St George's

Preston East

Current constituency: Preston/Wyre and Preston North
Proposed constituency: Preston

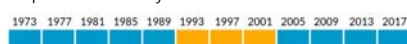


*Kevin Ellard	Lab	1,447	46.2	- 15.5
Keith Sedgewick	Con	1,110	35.4	+20.0
Mark Barker	UKIP	355	11.3	- 11.6
Robert Ash	LD	194	6.2	
Lucy Nuttall	TUSC	26	0.8	

The Preston district wards of Brookfield; and parts of Garrison; and Ribbleton

Preston North

Current constituency: Wyre and Preston North
Proposed constituency: Preston

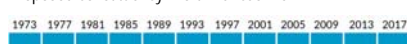


*Geoff Driver	Con	2,744	59.1	+13.2
Iain Harris	Lab	1,099	23.7	+ 5.0
Peter Johnstone	LD	435	9.4	- 10.6
Helen Disley	Grn	171	3.7	+ 0.8
Scott Pye	UKIP	168	3.6	- 8.9
David Beale	TUSC	27	0.6	

The Preston district wards of Sharoe Green; and parts of College; Garrison; and Greyfriars

Preston Rural

Current constituency: Wyre and Preston North
Proposed constituency: North Lancashire



*George Wilkins	Con	2,648	70.6	+11.2
Joshua Mascord	Lab	498	13.3	- 4.0
David Callaghan	LD	359	9.6	+ 4.5
Simon Platt	UKIP	139	3.7	- 14.6
Anne Fielding	Grn	106	2.8	

The Preston district wards of Preston Rural East; Preston Rural North

Preston South East

Current constituency: Preston
Proposed constituency: Preston



*Jennifer Mein	Lab	2,172	74.1	- 1.2
Jonty Campbell	Con	500	17.1	+ 9.8
Anthony Helps	UKIP	195	6.7	- 7.1
Tom Costello	TUSC	65	2.2	

The Preston district wards of Fishwick; St Matthew's; and part of Ribbleton

Preston South West

Current constituency: Fylde/Preston
Proposed constituency: Fylde/Preston




Gillian Oliver	Lab	1,451	37.2	- 5.5
Michael Balshaw	Con	1,331	34.1	+24.0
Mark Jewell	LD	862	22.1	- 5.3
James Bradley	UKIP	261	6.7	- 9.8

The Preston district wards of Ashton; Larches; part of Lea (comparable 2013 ward: Preston North West)

Preston West

Current constituency: Fylde/Preston
Proposed constituency: Fylde/Preston

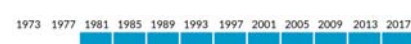


John Potter	LD	1,676	42.5	+ 9.8
Damien Moore	Con	1,405	35.7	+ 8.4
Gill Mascord	Lab	627	15.9	- 8.6
Kieran Aspden	UKIP	160	4.1	- 11.5
Alan Toothill	Grn	73	1.9	

The Preston district wards of Ingol; and parts of Cadley; Greyfriars; and Lea

Ribble Valley North East

Current constituency: Ribble Valley
Proposed constituency: Clitheroe and Colne/ North Lancashire




*Albert Atkinson	Con	2,844	70.4	+16.0
Anne Taylor	Lab	636	15.7	- 0.2
Mary Robinson	LD	562	13.9	+ 7.5

The Ribble Valley district wards of Chatburn; Wiswell & Pendleton; Read & Simonstone; Sabden; and parts of Bowland, Newton & Slaidburn; Gisburn Rimmington; and Whalley

Ribble Valley South West

Current constituency: Ribble Valley
Proposed constituency: Clitheroe and Colne/ North Lancashire



*Alan Schofield	Con	2,789	68.6	- 4.1
Charles Cathcart	Lab	708	17.4	- 1.9
Oliver Bell	LD	360	8.9	+ 0.8
Anne Peplow	Grn	206	5.1	

The Ribble Valley district wards of Billington & Old Langho; Clayton-le-Dale with Ramgreave; Langho; Mellor, Wilpshire; and parts of Aighton, Bailey & Chaigley; Whalley

Rossendale East

Current constituency: Rossendale and Darwen
Proposed constituency: Rossendale and Darwen

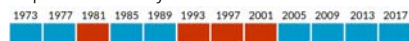


Jimmy Eaton	Con	1,635	46.6	+11.5
*Jackie Oakes	Lab	1,546	44.0	+ 5.2
Michael Pickup	UKIP	198	5.6	- 14.3
John D. Payne	Grn	133	3.8	

The Rossendale district wards of Greensclough; Stacksteads; and part of Whitewell

Rossendale South

Current constituency: Hyndburn/Rossendale and Darwen
Proposed constituency: Rossendale and Darwen



*Anne Cartner Cheetham	Con	1,852	51.9	+12.2
Steve Hughes	Lab	1,525	42.7	+ 11.6
Cissie Harter	Grn	191	5.4	

The Rossendale district wards of Eden; Longholme; and part of Greenfield

Rossendale West

Current constituency: Hyndburn/Rossendale and Darwen
Proposed constituency: Rossendale and Darwen

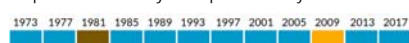


*David Stansfield	Con	2,066	54.4	+18.5
Lisa M. Bloor	Lab	1,549	40.8	+ 6.1
Seb Leaver	Grn	181	4.8	

The Rossendale district wards of Helmshore; Worsley; and part of Greenfield

St Annes North

Current constituency: Fylde
Proposed constituency: Blackpool South/Fylde

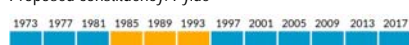


*Peter Buckley	Con	2,205	56.7	+21.5
Karen Henshaw	LD	950	24.4	- 4.2
Peter Stephenson	Lab	539	13.8	- 0.9
Christine Toolill	Grn	198	5.1	- 0.5

The Fylde district wards of Ashton; Kilhouse; and St Leonards

St Annes South

Current constituency: Fylde
Proposed constituency: Fylde



Edward Nash	Con	2,244	61.1	+21.2
Ruth Hurley	Lab	651	17.7	+ 1.5
Andrew Holland	LD	432	11.8	- 4.5
Ian Roberts	Grn	343	9.3	+ 3.7

The Fylde district wards of Central; Fairhaven; and Heyhouses

Skelmersdale Central

Current constituency: West Lancashire
Proposed constituency: West Lancashire

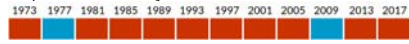


*Terence Aldridge	Lab	2,574	88.0	+12.5
Samuel P. Currie	Con	350	12.0	+ 6.3

The West Lancashire district wards of Birch Green; Digmaor; Tanhouse; and part of Skelmersdale North

Skelmersdale East

Current constituency: West Lancashire
Proposed constituency: West Lancashire

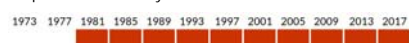


*John Fillis	Lab	2,175	58.5	+ 8.8
George E. Pratt	Con	1,546	41.5	+ 9.6

The West Lancashire district wards of Moorside; Up Holland; and Wrightington

Skelmersdale West

Current constituency: West Lancashire
Proposed constituency: West Lancashire



*Julie P. Gibson	Lab	2,277	71.4	- 5.5
Ruth Melling	Con	631	19.8	+ 7.4
William M.R. Gilmour	Grn	282	8.8	- 1.9

The West Lancashire district wards of Ashurst; Skelmersdale South; and part of Skelmersdale North

Skerton

Current constituency: Morecambe and Lunesdale
Proposed constituency: Lancaster and Morecambe



Hilda Parr	Lab	1,370	53.0	- 6.9
Stuart Bateson	Con	827	32.0	+ 4.8
Carol Bruce	UKIP	195	7.5	
Derek Kaye	LD	195	7.5	

The Lancaster district wards of Skerton East; Skerton West

South Ribble East

Current constituency: Ribble Valley
Proposed constituency: Clitheroe and Colne



*Barrie Yates	Con	2,326	64.0	+20.6
David Savage	Lab	943	25.9	+ 5.1
Alison Hesketh-Holt	LD	205	5.6	
Andrew Wight	Grn	163	4.5	

The South Ribble district wards of Bamber Bridge East; Coupe Green & Gregson Lane; Salmesbury & Walton; and parts of Bamber Bridge West; and Walton-le-Dale East

South Ribble West

Current constituency: South Ribble
Proposed constituency: South Ribble

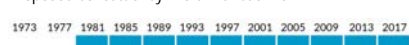


*Graham Gooch	Con	3,114	72.7	+23.2
Aniela B. Gelder	Lab	733	17.1	- 3.9
David Saul	LD	436	10.2	+ 5.4

The South Ribble district wards of Hoole; and part of Longton & Hutton West; and New Longton & Hutton East

Thornton and Hambleton

Current constituency: Wyre and Preston North
Proposed constituency: North Lancashire



*John Shedwick	Con	2,524	72.0	+21.6
Andy Meredith	Lab	981	28.0	+ 0.3

The Wyre district wards of Hambleton & Stalmine; Stanah; and parts of Great Eccleston; and Marsh Mill (comparable 2013 ward: Amounderness)

West Lancashire East

Current constituency: West Lancashire
Proposed constituency: West Lancashire

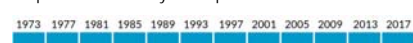


Paul V. Greenall	Con	1,921	47.2	- 9.2
Gareth Dowling	Lab	1,008	24.8	- 7.7
Ian Davis	OWL	872	21.4	
Heather Doyle	Grn	137	3.4	- 7.6
John S.S. Stewart	UKIP	130	3.2	

The West Lancashire district wards of Bickerstaffe; Newburgh; Parbold; and parts of Aughton Park; and Derby

West Lancashire North

Current constituency: West Lancashire
Proposed constituency: Southport

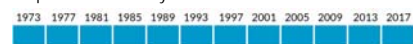


*Malcolm R. Barron	Con	2,317	55.6	+ 0.8
Jeffrey R.J. Christie	LD	1,328	31.8	
Andy Pritchard	Lab	526	12.6	- 10.6

The West Lancashire district wards of Hesketh-with-Becconsall; North Meols; Tarleton

West Lancashire West

Current constituency: West Lancashire
Proposed constituency: West Lancashire

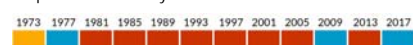


*David M. O'Toole	Con	2,231	62.3	+16.8
Maureen K.P. Mills	Lab	1,348	37.7	+ 9.5

The West Lancashire district wards of Aughton with Downholland; Halsall; and parts of Aughton Park; and Scarisbrick (comparable 2013 ward: West Lancashire S.)

Whitworth and Bacup

Current constituency: Rossendale and Darwen
Proposed constituency: Rossendale and Darwen



Peter Steen	Con	1,354	44.6	+15.8
*Sean J.M. Serridge	Lab	1,337	44.0	- 1.2
Max A. Lake	UKIP	295	9.7	- 12.4
Kevin A. Bryan	NF	50	1.6	

The Rossendale district wards of Facit & Shawforth; and Healey & Whitworth

Wyre Rural Central

Current constituency: Lancaster and Fleetwood/Wyre and Preston North
Proposed constituency: North Lancashire

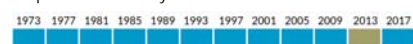


*Vivien Taylor	Con	2,714	70.9	- 3.0
Janet Williams	Lab	684	17.9	- 8.2
Ruth Norbury	Grn	429	11.2	

The Wyre district wards of Pilling; Preesall; parts of Great Eccleston; Wyresdale (comparable 2013 ward: Wyreside)

Wyre Rural East

Current constituency: Lancaster and Fleetwood/Wyre and Preston North
Proposed constituency: North Lancashire



Shaun Turner	Con	2,501	51.2	+20.7
*Sandra Perkins	Ind	1,476	30.2	- 1.6
Ross Sykes	Lab	457	9.4	- 4.6
Joe Gilmour	Grn	254	5.2	
Simon Noble	UKIP	196	4.0	- 19.7

The Wyre district wards of Brock with Catterall; Calder; Garstang; and parts of Great Eccleston; and Wyresdale (comparable 2013 ward: Garstang)

Summary of results: Lancashire

Ward boundary changes have occurred in this county since 2013. Where possible we have paired new wards with their predecessors, but have only done so where there is a clear link. Where the preceding, linked ward had a different name you will see that in grey in the 2013 line. Comparisons with 2013 should be treated with some degree of caution.

	Year	Elec	%Poll	Con	Lab	LD	UKIP	Grn	Ind	Other
Accrington North	2017	10,736	29.2	36.6	63.4					
	2013	10,225	29.4	23.2	39.4			6.2	31.2	
Accrington South	2017	10,523	34.2	44.6	47.1		8.3			
	2013	9,671	31.3	35.7	41.0		19.3	1.9	2.2	
Accrington West and Oswaldtwistle Central	2017	10,868	34.2	27.1	66.7		6.1			
Accrington West	2013	10,499	44.4	34.2	54.3		11.5			
Brierfield and Nelson West	2017	11,482	58.4	42.0	52.7	5.3				
Brierfield and Nelson North	2013	10,945	44.4	9.5	57.3	25.0			8.3	
Burnley Central East	2017	10,906	27.8	20.1	60.4	13.4		6.1		
	2013	11,548	30.2	5.2	58.1	15.5	19.4			1.7
Burnley Central West	2017	10,706	30.2	21.3	28.8	28.1	7.4	10.2	4.3	
	2013	10,913	28.2	15.1	37.0	36.8			5.5	5.5
Burnley North East	2017	10,416	34.0	13.8	48.6	35.2		2.4		
	2013	10,100	28.7	7.8	56.6	14.8	20.9			
Burnley Rural	2017	11,250	32.7	38.7	15.0	24.3	8.5	3.1	10.4	
	2013	11,379	32.3	16.3	29.1	34.7	18.5		1.3	
Burnley South West	2017	11,352	28.2	20.6	30.8	37.5		4.4	6.7	
	2013	11,608	29.5	6.4	41.2	45.2				7.2
Burscough and Rufford	2017	9,973	41.5	52.4	47.6					
West Lancashire West	2013	11,999	36.7	37.2	43.9		18.9			
Chorley Central	2017	10,916	41.7	31.7	52.7	4.5	5.9		5.2	
Chorley South	2013	11,139	29.4	23.6	52.6	2.6	18.3	3.0		
Chorley North	2017	9,917	34.5	26.9	59.5	5.5	8.1			
Chorley East	2013	10,074	30.0	15.8	59.3		21.8	3.0		
Chorley Rural East	2017	9,465	44.7	32.7	59.3	3.0	2.8			
	2013	12,458	38.8	35.2	46.8		18.0			
Chorley Rural West	2017	10,696	42.9	51.6	36.6	7.6	4.3			
	2013	11,451	35.5	46.4	35.5		18.1			
Chorley South	2017	11,489	33.7	26.9	53.0	15.0	5.1			
Chorley West	2013	12,933	37.0	33.8	46.6		19.6			
Clayton with Whittle	2017	10,230	37.6	53.5	40.8		5.7			
Cleveleys East	2017	10,357	36.8	65.9	34.1					
Thornton Cleveleys North	2013	10,083	36.7	45.2	36.8		17.9			
Cleveleys South and Carleton	2017	10,164	37.2	67.5	25.3			7.2		
Thornton Cleveleys Central	2013	11,220	33.2	40.5	25.6		32.1			1.8
Clitheroe	2017	11,932	33.1	42.1	16.0	41.9				
	2013	11,837	28.7	31.3	11.2	27.5				30.0
Euxton, Buckshaw and Astley	2017	11,466	41.6	52.6	42.2		5.2			
Chorley North	2013	13,569	36.2	43.5	39.7		16.8			
Fleetwood East	2017	10,944	32.3	36.9	57.5			3.0	2.6	
	2013	9,942	26.2	23.5	52.9		20.7			2.9
Fleetwood West and Cleveleys West	2017	11,535	33.9	50.4	35.9		9.1	2.7	1.9	
Fleetwood West	2013	9,233	32.4	30.4	45.8		22.9			0.9
Fylde East	2017	10,604	34.3	27.3	14.3			6.3	52.0	
	2013	10,760	29.8	16.1	11.0		12.9	1.5	58.4	
Fylde South	2017	8,823	36.3	55.7	15.6	4.7			23.9	
	2013	8,852	29.5	42.3	13.6				44.0	
Fylde West	2017	10,030	41.2	40.9	9.0	2.6	2.9		44.5	
	2013	10,067	35.2	27.3	9.0		20.9	3.7	39.1	
Great Harwood, Rishton and Clayton-le-Moors	2017	20,714	32.5	41.3	43.3		7.7	7.7		
Great Harwood	2013	8,251	33.6	20.8	46.7					32.5
Heysham	2017	10,905	31.2	51.8	33.8	4.2	7.5	2.6		
	2013	11,109	29.8	36.4	34.9		21.5	2.6	4.6	
Hoghton with Wheelton	2017	9,851	42.1	46.5	44.2	5.8		3.4		
Chorley Rural North	2013	10,458	35.6	41.1	37.8	3.8	17.3			
Lancaster Central	2017	10,128	42.2	20.1	26.3		1.8	51.8		
	2013	11,394	37.5	19.2	30.5	2.3	8.0	38.4	0.5	1.1
Lancaster East	2017	11,022	34.2	10.2	53.4	3.4		33.0		
	2013	11,034	26.9	10.1	44.9			41.0	4.0	
Lancaster Rural East	2017	9,912	43.2	54.0	22.0	17.3		6.8		
	2013	13,038	34.9	43.2	21.3	10.5	17.7	7.3		

Summary of results: Lancashire - continued

	Year	Elec	%Poll	Con	Lab	LD	UKIP	Grn	Ind	Other
Lancaster Rural North	2017	9,480	44.2	55.0	28.1	12.9		4.0		
	2013	10,624	33.4	44.0	29.2		19.3	7.5		
Lancaster South East	2017	12,117	32.5	29.3	45.2	9.4		15.2		
	2013	9,120	27.0	29.7	39.8	9.9	7.7	10.5		2.4
Leyland Central	2017	10,755	35.6	44.8	49.6	5.6				
	2013	13,221	31.5	35.5	43.7	4.6	16.2			
Leyland South	2017	10,141	37.3	47.8	40.0	12.2				
Leyland South West	2013	11,607	30.0	43.5	37.4	2.8	16.3			
Longridge with Bowland	2017	10,767	32.4	69.8	21.3	8.9				
	2013	11,105	25.2	69.9	22.6	7.5				
Lostock Hall and Bamber Bridge	2017	10,942	31.0	51.8	42.3	6.0				
Bamber Bridge and Walton-le-Dale	2013	10,141	28.4	39.1	40.2		20.7			
Lytham	2017	10,373	40.1	45.9	9.2	5.7	3.1	2.6		33.5
	2013	10,556	31.4	48.1	6.6	18.2	21.6	5.5		
Mid Rossendale	2017	11,038	39.9	50.1	49.9					
Rossendale North	2013	10,266	33.0	35.3	42.8	4.2	17.8			
Morecambe Central	2017	11,057	27.5	33.9	49.9	4.5	9.0	2.7		
Morecambe West	2013	10,977	21.8	13.4	37.4	2.8	34.7	3.4	8.4	
Morecambe North	2017	10,157	37.6	63.2	22.0	8.1		6.6		
	2013	9,782	28.3	46.2	25.8			4.8	23.2	
Morecambe South	2017	10,732	30.8	49.1	40.4		10.5			
	2013	10,716	29.8	27.9	30.5	6.7	21.5	1.4	10.4	1.6
Moss Side and Farington	2017	9,244	36.2	68.3	22.9	8.8				
Farington	2013	8,767	29.1	38.5	37.7	4.2	19.6			
Nelson East	2017	11,621	40.0	32.1	57.1					10.8
Nelson South	2013	10,778	35.3	25.9	55.5	18.6				
Ormskirk	2017	10,622	42.2	32.2	46.9			3.1		17.8
Ormskirk West	2013	8,595	36.6	34.2	43.9	3.9	13.8	4.2		
Oswaldtwistle	2017	10,173	33.9	56.2	27.2		16.6			
	2013	10,821	35.3	41.5	29.8		28.5			
Padiham and Burnley West	2017	10,369	32.6	21.1	29.8	9.9	36.5	1.9		0.8
	2013	10,651	25.4	18.7	54.4	13.5				13.4
Pendle Central	2017	10,831	32.7	42.0	20.4	32.0				5.7
	2013	10,668	31.3	25.5	26.0	31.8				16.7
Pendle Hill	2017	11,273	40.9	69.2	19.9	6.8		4.1		
Pendle West	2013	10,943	38.9	47.7	33.1	19.2				
Pendle Rural	2017	21,134	40.0	40.0	10.5	31.9		6.6	11.0	
Pendle East	2013	11,026	30.4	51.7	23.3	15.4				9.7
Penwortham East and Walton-le-Dale	2017	10,229	35.8	54.4	39.1	6.5				
Penwortham South	2013	11,743	29.5	35.3	40.8	3.7	20.2			
Penwortham West	2017	11,446	41.8	38.0	14.7	47.4				
Penwortham North	2013	9,557	38.1	22.0	16.8	36.9	24.3			
Poulton-le-Fylde	2017	11,291	36.4	72.1	20.1			7.8		
	2013	11,238	33.6	54.7	25.7		19.5			
Preston Central East	2017	10,691	33.8	18.9	74.2	6.9				
Preston Central North	2013	10,300	32.1	12.6	67.0	3.2	12.5	4.8		
Preston Central West	2017	9,946	29.9	23.0	55.7	15.0	6.3			
Preston Central South	2013	10,993	21.4	15.0	66.1	8.6		10.3		
Preston City	2017	10,019	33.0	20.0	71.0		6.0			3.0
	2013	9,886	26.0	12.8	64.3		14.7	8.2		
Preston East	2017	11,017	28.5	35.4	46.2	6.2	11.3			0.8
	2013	11,422	21.5	15.4	61.7		22.9			
Preston North	2017	11,113	41.8	59.1	23.7	9.4	3.6	3.7		0.6
	2013	9,043	41.1	45.9	18.7	20.0	12.5	2.9		
Preston Rural	2017	9,248	40.6	70.6	13.3	9.6	3.7	2.8		
	2013	9,040	34.8	59.4	17.3	5.1	18.1			
Preston South East	2017	11,119	26.4	17.1	74.1		6.7			2.2
	2013	8,879	24.8	7.3	75.3	3.6	13.8			
Preston South West	2017	11,060	35.4	34.1	37.2	22.1	6.7			
Preston North West	2013	9,096	32.3	10.1	42.7	27.4	16.5	3.2		
Preston West	2017	10,355	38.1	35.7	15.9	42.5	4.1	1.9		
	2013	10,196	33.6	27.3	24.5	32.7	15.6			
Ribble Valley North East	2017	11,362	35.7	70.4	15.7	13.9				
	2013	12,026	31.0	54.4	15.9	6.4	23.3			

Summary of results: Lancashire - continued

	Year	Elec	%Poll	Con	Lab	LD	UKIP	Grn	Ind	Other
Ribble Valley South West	2017	11,581	35.2	68.6	17.4	8.9		5.1		
	2013	10,679	27.9	72.7	19.3	8.1				
Rossendale East	2017	10,122	34.8	46.6	44.0		5.6	3.8		
	2013	11,885	30.1	35.1	38.8	5.7	16.7			3.7
Rossendale South	2017	9,631	37.1	51.9	42.7			5.4		
	2013	11,651	30.4	39.7	35.1	3.8	21.3			
Rossendale West	2017	10,718	35.5	54.4	40.8			4.8		
	2013	9,107	30.1	35.9	34.7	5.3	24.1			
St Annes North	2017	10,174	38.4	56.7	13.8	24.4		5.1		
	2013	10,465	29.7	35.2	14.7	28.6	18.0	3.5		
St Annes South	2017	10,393	35.4	61.1	17.7	11.8		9.3		
	2013	10,777	28.3	39.9	16.2	16.3	22.0	5.6		
Skelmersdale Central	2017	10,801	27.2	12.0	88.0					
	2013	10,849	23.7	5.7	75.5	1.2	15.0	2.7		
Skelmersdale East	2017	10,801	27.2	12.0	88.0					
	2013	10,955	31.2	31.9	49.7		17.2			
Skelmersdale West	2017	10,877	34.4	41.5	58.5					
	2013	11,187	25.4	12.4	76.9			10.7		
Skerton	2017	9,939	26.2	32.0	53.0	7.5	7.5			
	2013	9,856	21.2	27.2	59.9			12.9		
South Ribble East	2017	10,520	34.7	64.0	25.9	5.6		4.5		
	2013	9,842	30.2	43.4	20.8		18.8			17.0
South Ribble West	2017	10,781	39.8	72.7	17.1	10.2				
	2013	11,653	32.9	49.5	21.0	4.8	24.6			
Thornton and Hambleton Amondness	2017	10,182	34.5	72.0	28.0					
	2013	8,974	32.8	50.4	27.7		21.9			
West Lancashire East	2017	10,921	37.3	47.2	24.8		3.2	3.4		21.4
	2013	10,290	25.9	56.4	32.5			11.0		
West Lancashire North	2017	11,341	36.9	55.6	12.6	31.8				
	2013	10,870	29.7	54.8	23.1		22.2			
West Lancashire West	2017	10,259	35.1	62.3	37.7					
	2013	11,999	36.7	37.2	43.9		18.9			
Whitworth and Bacup Whitworth	2017	9,870	30.9	44.6	44.0		9.7			1.6
	2013	9,996	24.9	28.8	5.2	4.0	22.1			
Wyre Rural Central Wyreside	2017	10,177	37.7	70.9	17.9			11.2		
	2013	12,862	31.1	73.9	26.1					
Wyre Rural East Garstang	2017	11,437	42.8	51.2	9.4		4.0	5.2	30.2	
	2013	12,509	37.7	30.5	14.0		23.7		31.8	

Results by district

		seats	%	seats	%	seats	%	seats	%	seats	%	seats	%
Burnley	2017	1	23.3	4	35.7	1	25.3	1	9.1	0	1.8	0	4.7
	2013	0	11.4	4	45.4	2	27.5	0	10.2	0	1.1	0	4.3
Chorley	2017	4	40.8	4	48.1	0	5.1	0	4.6	0	0.7	0	0.7
	2013	3	35.4	4	44.8	0	0.85	0	18.4	0	0.0	0	0.7
Fylde	2017	4	47.7	0	13.1	0	8.3	0	2.1	2	19.8	0	9.0
	2013	4	34.5	0	11.6	0	10.5	0	16.5	2	23.4	0	3.4
Hyndburn	2017	1	41.1	5	48.3	0	0.0	0	8.1	0	0.0	0	2.5
	2013	1	30.6	5	45.0	0	0.0	0	13.9	0	9.2	0	1.2
Lancaster	2017	5	40.1	4	36.3	0	7.0	0	3.1	0	0.0	1	13.5
	2013	4	30.6	5	33.6	0	3.5	0	13.5	0	4.6	1	14.2
Pendle	2017	3	43.7	2	29.8	1	18.0	0	0.0	0	3.4	0	5.1
	2013	2	31.3	2	35.5	2	24.7	0	3.2	0	1.7	0	3.7
Preston	2017	2	36.6	6	43.4	1	13.1	0	5.2	0	0.0	0	1.8
	2013	3	26.2	6	44.1	1	11.4	0	15.2	0	0.0	0	3.1
Rossendale	2017	5	49.8	0	44.5	0	0.0	0	2.7	0	0.0	0	3.1
	2013	2	35.3	3	39.1	0	4.6	0	20.1	0	0.0	0	0.8
South Ribble	2017	6	52.3	1	33.1	1	14.0	0	0.0	0	0.0	0	0.6
	2013	4	38.2	3	32.2	1	7.6	0	20.1	0	0.0	0	1.9
West Lancashire	2017	4	41.6	4	46.2	0	4.4	0	0.4	0	0.0	0	7.3
	2013	3	35.5	5	45.7	0	0.6	0	14.5	0	0.0	0	3.6
Wyre	2017	7	61.5	1	27.9	0	0.0	0	1.8	0	5.3	0	3.4
	2013	5	44.4	2	30.1	0	0.0	0	19.7	1	5.3	0	0.6

Councillors' majorities: Lancashire

1.	Ian Brown	Clitheroe	5	0.2
2.	David Foxcroft	Mid Rossendale	8	0.2
3.	Jenny Molineux	Great Harwood	26	0.4
4.	Peter Steen	Whitworth	17	0.6
5.	Tony Martin	Burnley C.W.	23	0.7
6.	David Whipp	Pendle Rural	80	0.9
7.	Miles Parkinson	Great Harwood	102	1.6
8.	Andrew Snowden	Hoghton	95	2.3
9.	Bernard Dawson	Accrington S.	90	2.5
10.	Jimmy Eaton	Rossendale East	89	2.6
11.	Gillian Oliver	Preston S.W.	120	3.1
12.	Paul Hayhurst	Fylde West	149	3.6
13.	Matthew Tomlinson	Leyland Central	183	4.8
14.	Eddie Pope	Burscough	195	4.8
15.	Jeff Sumner	Burnley S.W.	214	6.7
16.	Alan Hosker	Padiham	228	6.7
17.	John Potter	Preston West	271	6.8
18.	Jayne Rear	Leyland South	296	7.8
19.	Charles Edwards	Morecambe S.	284	8.7
20.	Anne Cartner Cheetham	Rossendale S.	327	9.2
21.	David Howarth	Penwortham W.	449	9.4
22.	Jim Marsh	Lostock Hall	322	9.5
23.	Joe Cooney	Pendle Central	353	10.0
24.	Aidy Riggott	Euxton	498	10.4
25.	Mohammed Iqbal	Brierfield	716	10.7
26.	Kevin Ellard	Preston East	337	10.8
27.	Mark Perks	Clayton	490	12.7
28.	Tim Ashton	Lytham	526	12.7
29.	Terry Burns	Burnley N.E.	472	13.4
30.	David Stansfield	Rossendale W.	517	13.6
31.	Cosima Towneley	Burnley Rural	529	14.4
32.	Stephen Clarke	Fleetwood West	565	14.5
33.	Nikki Hennessy	Ormskirk	661	14.7
34.	Keith Iddon	Chorley Rural W.	685	15.0
35.	Joan Burrows	Penwortham E.	561	15.3
36.	Margaret Pattison	Morecambe C.	486	16.0
37.	Erica Lewis	Lancaster S.E.	664	16.9
38.	Jenny Purcell	Pendle Rural	1,550	16.9
39.	John Fillis	Skelmersdale E.	629	17.0
40.	Andrew Gardiner	Heysham	612	18.0
41.	Lizzi Collinge	Lancaster East	767	20.4
42.	Lorraine Beavers	Fleetwood East	727	20.6
43.	Hilda Parr	Skerton	543	21.0
44.	Steve Holgate	Chorley Central	953	21.0
45.	Shaun Turner	Wyre Rural East	1,025	21.0
46.	Paul Greenall	West Lancs East	913	22.4
47.	Malcolm Barron	West Lancs N.	989	23.8
48.	David O'Toole	West Lancs West	883	24.6
49.	Liz Oades	Fylde East	896	24.7
50.	Azhar Ali	Nelson East	1,159	25.0
51.	Gina Dowding	Lancaster Central	1,085	25.5
52.	Julia Berry	Chorley South	1,009	26.1
53.	Kim Snape	Chorley Rural E.	1,123	26.6
54.	Loraine Cox	Accrington N.	834	26.8
55.	Philippa Williamson	Lancaster Rur N.	1,124	26.9
56.	Peter Britcliffe	Oswaldtwistle	999	29.0
57.	Paul Rigby	Fylde South	1,016	31.8
58.	Andrea Kay	Cleveleys East	1,214	31.8
59.	Susie Charles	Lancaster Rur E.	1,369	32.0
60.	Peter Buckley	St Annes North	1,255	32.3
61.	Hasina Khan	Chorley North	1,114	32.6
62.	Carl Crompton	Preston C.W.	971	32.7
63.	Geoff Driver	Preston North	1,645	35.4
64.	Barrie Yates	South Ribble E.	1,383	38.1
65.	Munsif Dad	Accrington W.	1,464	39.6
66.	Sobia Malik	Burnley C.E.	1,215	40.3
67.	Tony Jones	Morecambe N.	1,566	41.2
68.	Alan Vincent	Cleveleys South	1,590	42.2
69.	Edward Nash	St Annes South	1,593	43.4
70.	John Shedwick	Thornton	1,543	44.0
71.	David Smith	Longridge	1,685	48.5
72.	Michael Green	Moss Side	1,511	45.4
73.	Christian Wakeford	Pendle Hill	2,265	49.3
74.	Yousuf Motala	Preston City	1,669	51.0
75.	Alan Schofield	Ribble Valley SW	2,081	51.2
76.	Julie Gibson	Skelmersdale W.	1,646	51.6
77.	Alf Clempson	Poulton-le-Fylde	2,132	52.0
78.	Vivien Taylor	Wyre Rural C.	2,030	53.0
79.	Albert Atkinson	Ribble Valley NE	2,208	54.7
80.	Frank De Molfetta	Preston C.E.	1,992	55.3
81.	Graham Gooch	South Ribble W.	2,381	55.6
82.	George Wilkins	Preston Rural	2,150	57.3
83.	Jennifer Mein	Preston S.E.	1,672	57.0
84.	Terence Aldridge	Skelmersdale C.	2,224	76.0

1%	Gl Harwood	Pendle Rural	Gl Harwood		
2%	Accrington S.	Preston SW	Fylde West		
3%	Leyland C.				
4%	Preston West	Burnley CW			
5%	Penwortham W				
6%	Brierfield	Preston E.			
8%	Ormskirk	Padiham	Morecambe C		
9%	Lancaster SE	Skel'sdale E.	Burnley SW		
11%	Fleetwood E	Chorley C.	Skerton		
13%	Fylde East	Nelson East			
14%	Chorley S.	Chorley R.E.	Accrington N		
16%	Lancaster C.				
17%	Chorley N.	Preston C.W.			
18%	Burnley NE				
20%	Accrington W				
21%	Barnsley CE				
22%	Lancaster E.				
26%	Preston City	Skel'sdale W			
28%	Preston C.E.				
29%	Preston S.E.				
39%	Skel'sdale C.				

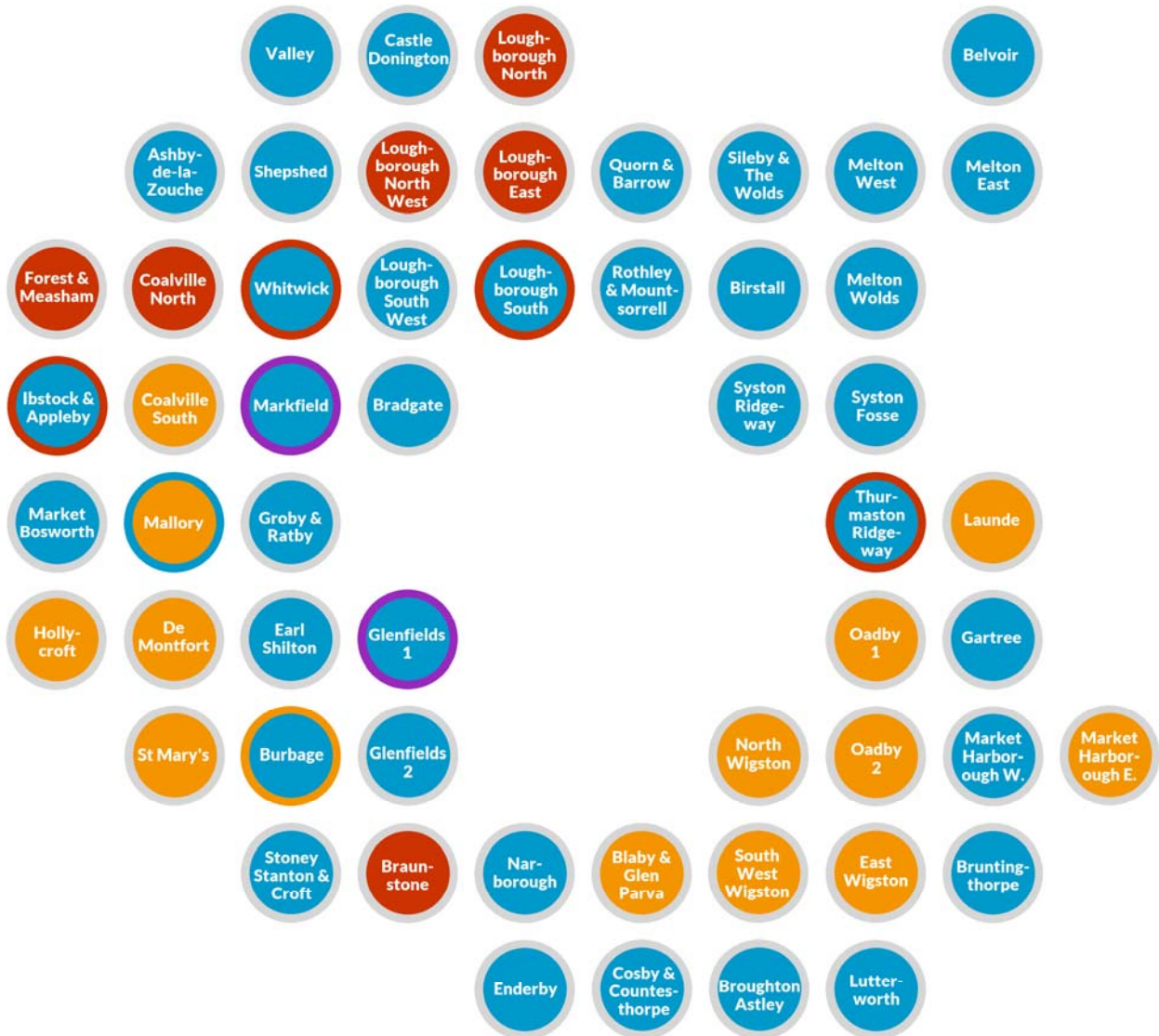
1%	M Rossendale	Whitworth			
2%	Hoghton	Rossendale E			
3%	Burscough				
4%	Burnley SW	Padiham	Leyland S.		
5%	Morecambe S	Rossendale S	Lostock Hall		
6%	Euxton				
7%	Clayton	Rossendale W			
8%	Fleetwood W	Chorley RW	Penwortham E		
9%	Heysham				
11%	Pendle C.				
12%	W. Lancs E.				
13%	W. Lancs W	S Ribble W	Lancaster C.		
14%	Clitheroe	Preston W.	Lanc Rur N.	Pendle Rural	
15%	Oswaldtwistle				
16%	Cleveleys E.	Lanc Rur E.			
17%	Pendle Rural	Penwortham W			
18%	Preston N.	Fylde West			
19%	Lytham	Fylde East	S Ribble East		
21%	Fylde South	Morecambe N	Wyre Rur E.		
22%	St Annes N.	W. Lancs N.	St Annes S.	Thornton	
23%	Moss Side				
25%	Longridge	Pendle Hill			
26%	Ribble Val SW	Poulton			
28%	Ribble Val NE				
29%	Preston Rural				
30%	Wyre Rural C				

1%	Clitheroe	Burnley CW			
5%	Pendle C.				
7%	Burnley NE				
8%	Preston SW				
9%	Burnley Rur	Pendle Rural			
12%	W. Lancs N.				
14%	Padiham				
17%	St Annes N.				
18%	Leyland S.				
19%	Lanc Rural E	Lanc S.E.	Chorley S.		
20%	Preston E.				
21%	Lytham	Hoghton	Preston CW		
22%	Lanc Rur N.	Chorley Rur W			
23%	Leyland C.	Skerton	Morecambe C	Lostock Hall	
24%	Burnley C.E.	Brierfield	Heysham	Penwortham E	
25%	Chorley C.	St Annes S.	Preston N.	Lancaster E.	
26%	Fylde South				
27%	Chorley N.				
28%	Morecambe N				
29%	Chorley Rur E	Ribble Val NE			
30%	S. Ribble E.	Moss Side	Ribble Val SW		
31%	Longridge	Preston Rural			
33%	Pendle Hill				

Leicestershire

CON
HOLD

Boundary changes



Gains and losses

	Gained		Lost	
Conservatives	7	Burbage Glenfields, Kirby Muxloe and Leicester Forests (1 seat) Ibstock and Appleby Loughborough South Markfield, Desford and Thornton Thurmaston Ridgemere Whitwick	1	Mallory
Labour			4	Ibstock and Appleby Loughborough South Thurmaston Ridgemere Whitwick
Liberal Democrats	1	Mallory	1	Burbage
UKIP			2	Glenfields, Kirby Muxloe and Leicester Forests (1 seat) Markfield, Desford and Thornton

council historic results

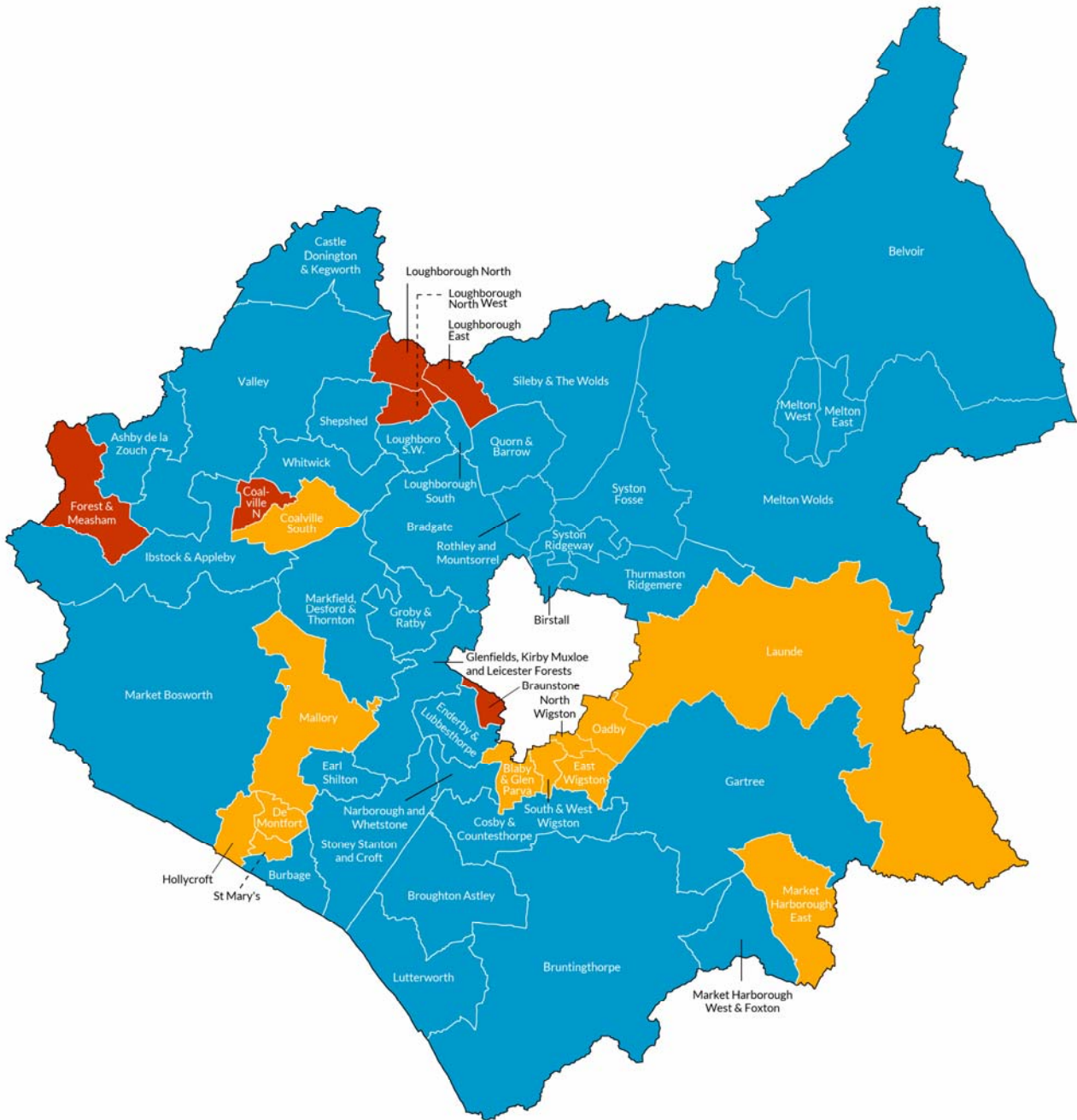
	Conservatives		Labour		Liberal Democrats		UKIP		Green		Independents		Others	
	Seats	%votes	Seats	%votes	Seats	%votes	Seats	%votes	Seats	%votes	Seats	%votes	Seats	%votes
17	36	50.8	6	20.8	13	20.5	0	5.8	0	2.0	0	0.1	0	0.0
13	30	39.6	10	25.3	13	16.6	2	15.0	0	0.0	0	2.3	0	1.2
09	36	44.8	4	16.1	14	24.8	0	0.0	0	0.0	0	1.0	1	13.4
05	30	42.2	13	26.8	12	26.8	0	0.0	0	0.3	0	2.5	0	1.3
01	29	41.7	15	33.8	10	23.9	0	0.0	0	0.0	0	0.7	0	0.0
97	25	39.2	17	35.5	11	23.3	0	0.0	0	0.4	1	1.6	0	0.0
93	31	34.0	37	38.6	17	26.2	0	0.0	0	0.8	0	0.4	0	0.0
89	38	40.7	34	34.8	12	20.7	0	0.0	0	0.6	1	1.8	0	1.4
85	42	38.6	32	34.3	11	25.8	0	0.0	0	0.0	1	0.9	0	0.5
81	44	42.4	43	39.3	5	13.5	0	0.0	0	0.9	1	0.8	0	3.1
77	75	56.5	17	26.9	0	7.3	0	0.0	0	0.0	1	1.8	0	7.5
73	41	40.2	37	37.4	7	8.3	0	0.0	0	0.0	8	8.4	0	5.7

From 1997 the county council excluded Leicester

Results by district

		seats	%	seats	%	seats	%	seats	%	seats	%	seats	%
Blaby	2017	6	55.4	1	21.8	1	13.3	0	7.3	0	0.0	0	2.3
	2013	5	47.6	1	30.9	1	14.2	1	4.4	0	2.5	0	0.4
Charnwood	2017	11	51.5	3	29.1	0	9.3	0	6.4	0	0.0	0	3.8
	2013	9	42.2	5	35.9	0	7.1	0	8.2	0	1.5	0	5.1
Harborough	2017	5	54.1	0	29.1	2	9.3	0	6.4	0	0.0	0	3.8
	2013	5	44.8	0	15.1	2	23.1	0	14.6	0	2.4	0	0.0
Hinckley and Bosworth	2017	5	49.7	0	13.1	4	29.5	0	7.5	0	0.3	0	0.0
	2013	4	37.5	0	15.2	4	26.2	1	20.2	0	0.0	0	0.9
Melton	2017	4	65.4	0	15.1	0	7.6	0	5.5	0	0.0	0	6.3
	2013	4	50.6	0	20.3	0	0.0	0	14.9	0	14.3	0	0.0
North West Leicestershire	2017	2	48.4	5	30.0	1	12.8	0	8.6	0	0.3	0	0.0
	2013	3	30.8	4	34.7	1	8.8	0	24.3	0	0.4	0	0.9
Oadby and Wigston	2017	0	29.7	0	16.5	5	51.6	0	2.2	0	0.0	0	0.0
	2013	0	23.7	0	13.1	5	41.9	0	19.5	0	1.9	0	0.0

Political map of Leicestershire



Ashby de la Zouch

Current constituency: North West Leicestershire
Proposed constituency: North West Leicestershire

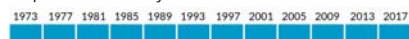


*John G. Coxon	Con	1,658	53.8	+ 9.2
Doug Cooper	Lab	950	30.8	- 0.7
Vivienne Brooks	LD	253	8.2	+ 3.3
Simon R. Aked	UKIP	218	7.1	- 17.8

The North West Leicestershire district wards of Ashby Holywell; Ashby Ivanhoe; Ashby Money Hill; Ashby Willesley; and part of Blackfordby

Belvoir

Current constituency: Rutland and Melton
Proposed constituency: Rutland and Melton




*Byron Rhodes	Con	2,216	66.0	+18.8
Andre Wheeler	Lab	348	10.3	- 2.9
Colette Stein	Grn	300	8.9	
Lily Kaufman	LD	266	7.9	
Graham Hall	UKIP	224	6.7	- 20.2

The Melton district wards of Bottesford; Croxton Kerrial; Long Clawson & Stathern; Waltham-on-the-Wolds; and part of Wymondham

Birstall

Current constituency: Charnwood
Proposed constituency: Charnwood




*Iain E.G. Bentley	Con	1,588	44.6	+ 6.8
Simon Sansome	LD	1,070	30.1	- 1.9
Sanjay P. Gogia	Lab	742	20.8	- 0.8
Simon A. Murray	UKIP	154	4.3	

The Charnwood district wards of Birstall Watermead; and part of Birstall Wanlip

Blaby and Glen Parva

Current constituency: South Leicestershire
Proposed constituency: South Leicestershire

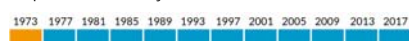


*Geoff Welsh	LD	1,728	56.5	- 6.5
Marian G. Broomhead	Con	926	29.6	+ 4.5
Suresh Chauhan	Lab	299	9.8	- 2.1
Alfie Garner	UKIP	121	4.0	

The Blaby district wards of Blaby South; and Saxondale

Bradgate

Current constituency: Charnwood
Proposed constituency: Charnwood



Deborah Taylor	Con	2,346	68.1	+ 3.8
Glyn S. McAllister	Lab	492	14.2	- 4.2
Robert Simpson	LD	287	8.3	+ 0.5
Alan S. Jarvis	UKIP	170	4.9	
Katie L. Walker	Grn	146	4.2	

The Charnwood district wards of Anstey; Forest Bradgate; and part of Rothley & Thurstaston

Braunstone

Current constituency: South Leicestershire
Proposed constituency: South Leicestershire

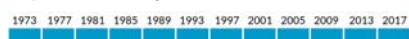


Amanda J. Hack	Lab	1,330	46.7	- 14.4
Les Phillimore	Con	1,273	44.7	+ 5.8
Renee J. Kent	UKIP	241	8.5	

The Blaby district wards of Millfield; Ravenhurst & Fosse; and part of Winstanley

Broughton Astley

Current constituency: South Leicestershire
Proposed constituency: South Leicestershire



*Bill Liquorish	Con	1,893	69.9	+ 1.2
Sandra Parkinson	Lab	414	15.2	- 8.0
Colin T. Porter	LD	399	14.7	+ 6.6

The Harborough district wards of Broughton Astley-Astley; Broughton Astley-Broughton; Broughton Astley-Sutton; and Dunton

Bruntingthorpe

Current constituency: Harborough/South Leicestershire
Proposed constituency: Harborough/South Leicestershire



*Blake Pain	Con	2,460	67.9	+17.4
Peter S.O. Bridge	LD	605	16.7	+ 9.3
Liz Marsh	Lab	553	15.2	- 3.4

The Harborough district wards of Bosworth; Fleckney; Misterton; Peatling; and part of Lubenham

Burbage

Current constituency: Bosworth
Proposed constituency: Bosworth



Amanda V. Wright	Con	2,049	54.2	+12.9
*Keith W.P. Lynch	LD	1,214	32.1	- 12.8
Marie J. Mills	Lab	345	9.1	- 1.2
Neale L. Smith	UKIP	167	4.4	

The Hinckley and Bosworth district wards of Burbage Sketchley & Stretton; and part of Burbage St Catherine's & Lash Hill

Castle Donington and Kegworth

Current constituency: North West Leicestershire
Proposed constituency: North West Leicestershire



*Trevor J. Pendleton	Con	1,528	57.4	+17.4
Michael D. Hay	Lab	680	25.5	- 3.0
David M. Outterside	UKIP	232	8.7	- 17.8
Maira Lynch	LD	218	8.2	+ 3.2

The North West Leicestershire district wards of Castle Donington Castle; Castle Donington Central; Castle Donington Park; Daleacre Hill; and Kegworth

Coalville North

Current constituency: North West Leicestershire
Proposed constituency: North West Leicestershire



*Terri Eynon	Lab	1,158	41.1	- 3.6
Annette Bridges	Con	816	28.9	+12.5
Barry Wyatt	LD	486	17.2	+14.3
George Norley	UKIP	288	10.2	- 18.3
Graham R. Partner	Ind	66	2.3	

The North West Leicestershire district wards of Coalville East; Coalville West; Snibston North; Snibston South; and Hugglescote St Mary's

Coalville South

Current constituency: North West Leicestershire
Proposed constituency: North West Leicestershire

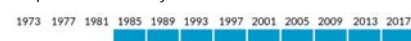


*Michael B. Wyatt	LD	1,153	38.4	- 7.9
John Cotterill	Con	836	27.8	+16.0
Mark Burton	Lab	774	25.8	- 2.2
Mick Warren	UKIP	237	7.9	- 3.9

The North West Leicestershire district wards of Bardon; Ellistown & Battleflat; Greenhill; Hugglescote St John's; and parts of Broom Leys; and Castle Rock (comparable 2013 ward: Warren Hills)

Cosby and Countesthorpe

Current constituency: South Leicestershire
Proposed constituency: South Leicestershire

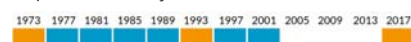


*David Jennings	Con	2,041	63.8	+ 8.3
Michael G. Howkins	Lab	691	21.6	- 5.6
Beverley J. Welsh	LD	247	7.7	- 9.6
Adrian C. Langley	UKIP	216	6.8	

The Blaby district wards of Cosby with South Whetstone; and Countesthorpe

De Montfort

Current constituency: Bosworth
Proposed constituency: Bosworth



Michael T. Mullaney	LD	2,002	52.8	
Rosemary W. Wright	Con	1,488	39.2	
Roger Hill	Lab	299	7.9	

The Hinckley and Bosworth district wards of Hinckley De Montfort; and part of Hinckley Trinity

Earl Shilton

Current constituency: Bosworth
Proposed constituency: Bosworth

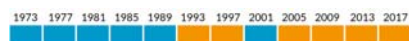


*Janice Richards	Con	1,644	59.4	+24.1
Christine Dallas	Lab	628	22.7	- 9.9
Matthew S. Hulbert	LD	266	9.6	+ 2.8
Keith Cowen	UKIP	226	8.2	- 17.0

The Hinckley and Bosworth district wards of Earl Shilton; and part of Barwell

East Wigston

Current constituency: Harborough
Proposed constituency: Harborough

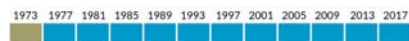


*Michael H. Charlesworth	LD	1,888	60.2	+15.8
Rani Mahal	Con	905	28.8	+ 6.6
Maureen Waugh	Lab	343	10.9	+ 1.1

The Oadby and Wigston district wards of Wigston All Saints; and Wigston Meadowcourt (comparable 2013 ward: Wigston Bushloe)

Enderby and Lubbethorpe

Current constituency: South Leicestershire
Proposed constituency: South Leicestershire

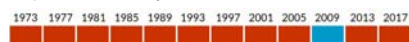


Helen L. Richardson	Con	1,140	55.9	+16.4
Muhammad S. Aslam	Lab	563	27.6	- 10.0
Mark E. Widdop	LD	178	8.7	
Bill Piper	UKIP	157	7.7	

The Blaby district wards of Enderby & St John's; and parts of Pastures; and Winstanley

Forest and Measham

Current constituency: North West Leicestershire
Proposed constituency: North West Leicestershire

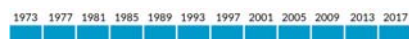


*Sean D. Sheahan	Lab	1,125	44.5	+ 4.2
Gill Hoult	Con	1,087	43.0	+16.3
Martin L. Green	UKIP	217	8.6	- 21.9
Aaron Windram	LD	97	3.8	+ 1.2

The North West Leicestershire district wards of Ashby Woulds; Measham North; Measham South; Oakthorpe & Donisthorpe; and part of Blackfordby

Gartree

Current constituency: Harborough/Rutland and Melton
Proposed constituency: Harborough/Rutland and Melton

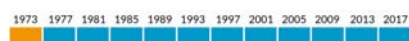


*Kevin Feltham	Con	2,354	67.5	+12.9
Ruth Commons	Lab	406	11.6	- 1.7
James F. Lindsay	LD	395	11.3	+ 4.2
David Green	Grn	181	5.2	
Brett Lynes	UKIP	150	4.3	- 20.7

The Harborough district wards of Billesdon; Glen; and parts of Kibworth; Tilton

Glenfields, Kirby Muxloe and Leicester Forests

Current constituency: Charnwood/South Leicestershire
Proposed constituency: South Leicestershire

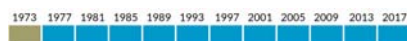


Lee M. Breckon	Con	3,158	59.4	
*Richard Blunt	Con	2,635	49.6	
Diana P. Esmond	Lab	801	15.1	
*Lynton E. Yates	UKIP	685	12.9	
Marc W. Preece	UKIP	662	12.5	
Thomas E. Legrys	Lab	640	12.0	
Kathryn Sansome	LD	553	10.4	
Nick Cox	Grn	509	9.6	
Mark J. Godfrey-Vallance	LD	474	8.9	

The Blaby district wards of Ellis; Fairestone; Forest; Muxloe; and part of Normanton

Groby and Ratby

Current constituency: Bosworth/Charnwood
Proposed constituency: Charnwood

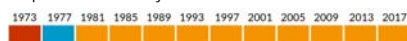


*Ozzy O'Shea	Con	2,315	76.2	+23.6
David A. Hutchins	Lab	422	13.9	+ 2.2
Muriel J. Crooks	LD	173	5.7	- 9.4
Rahaul P. Sharma	UKIP	125	4.1	- 16.5

The Hinckley and Bosworth district wards of Groby; and part of Ratby, Bagworth & Thornton

Hollycroft

Current constituency: Bosworth
Proposed constituency: Bosworth

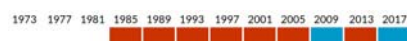


*David Bill	LD	1,523	53.9	+12.0
Christopher A. Ashton	Con	838	29.7	+ 5.2
Chris Kealey	Lab	283	10.0	- 2.3
Chris Simpson	UKIP	177	6.3	- 18.4

Parts of the Hinckley and Bosworth district wards of Hinckley Clarendon; Hinckley Trinity (comparable 2013 ward: Hinckley)

Ibstock and Appleby

Current constituency: North West Leicestershire
Proposed constituency: Bosworth




Dan Harrison	Con	1,500	52.5	+21.3
Mary Draycott	Lab	846	29.6	- 10.4
Val Pulford	UKIP	302	10.5	- 12.9
Lee J. Windram	LD	207	7.3	+ 1.9

The North West Leicestershire district wards of Appleby; Ibstock East; Ibstock West; and part of Sence Valley

Launde

Current constituency: Rutland and Melton
Proposed constituency: Rutland and Melton

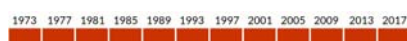


*Simon J. Galton	LD	2,265	56.0	- 2.6
Simon C. Whelband	Con	1,369	33.8	+ 0.4
Paddy Casswell	Lab	204	5.1	- 2.9
Victor J. Burbridge	UKIP	120	3.0	
Karon C. Phillips	Grn	81	2.0	

The Harborough district wards of Nevill; Thurnby & Houghton; and part of Tilton

Loughborough East

Current constituency: Loughborough
Proposed constituency: Loughborough & Rushcliffe South



*Jewel Miah	Lab	1,530	61.7	- 5.6
Jane M. Hunt	Con	582	23.4	+ 3.0
Christodoulos P. Cooper	UKIP	151	6.1	
John A. Elliott	LD	113	4.6	- 0.7
Nigel J. Feetham	Grn	101	4.1	

The Charnwood district wards of Loughborough Hastings; and Loughborough Lemington

Loughborough North

Current constituency: Loughborough
Proposed constituency: Loughborough & Rushcliffe South



*Betty Newton	Lab	1,335	49.3	- 15.9
Salim Miah	Con	947	34.9	+ 5.0
Roger H. Standing	UKIP	187	6.9	
Chris Hardisty	Grn	138	5.1	
Philip Thornborrow	LD	99	3.7	- 1.2

The Charnwood district wards of Loughborough Dishley & Hathern; and Loughborough Storer

Loughborough North West

Current constituency: Loughborough
Proposed constituency: Loughborough & Rushcliffe South

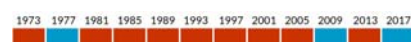


*Max Hunt	Lab	1,118	48.7	- 5.6
Renata C.E.L. Jones	Con	591	25.7	+ 8.8
Roy Campsall	Ind	372	16.2	- 9.7
Mary E.J. Walker	UKIP	92	4.0	
David V. Scott	LD	66	2.9	0.0
John P. Barton	Grn	53	2.3	

The Charnwood district wards of Loughborough Ashby; and Loughborough Garendon

Loughborough South

Current constituency: Loughborough
Proposed constituency: Loughborough & Rushcliffe South

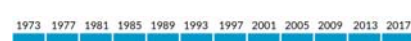


Ted Parton	Con	1,329	48.0	+15.1
*William R. Sharp	Lab	1,107	40.0	- 11.8
Alex Guerrero	LD	105	3.8	- 2.0
Caroline Harmon	Grn	101	3.7	
Frederick R. Wakeford	UKIP	93	3.4	- 4.0
Kevan C. Stafford	BD	30	1.1	

The Charnwood district wards of Loughborough Southfields; and part of Loughborough Shelthorpe

Loughborough South West

Current constituency: Loughborough
Proposed constituency: Loughborough & Rushcliffe South

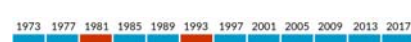


Jonathan Morgan	Con	2,011	52.8	- 1.7
Paul E. Boldrin	Lab	907	23.8	- 13.9
David R.F. Walker	LD	444	11.6	+ 3.9
Paul J. Goodman	Grn	244	6.4	
Jim Foxall	UKIP	202	5.3	

The Charnwood district wards of Loughborough Nanpantan; Loughborough Outwoods; and part of Loughborough Shelthorpe

Lutterworth

Current constituency: South Leicestershire
Proposed constituency: Daventry and Lutterworth/South Leicestershire



*Rosita Page	Con	2,138	62.7	+ 8.3
Martin Sarfas	LD	710	20.8	
David R.F. Gair	Lab	561	16.4	- 10.7

The Harborough district wards of Lutterworth Brookfield; Lutterworth Orchard; Lutterworth Springs; Lutterworth Swift; and Ullesthorpe

Mallory

Current constituency: Bosworth
Proposed constituency: Bosworth

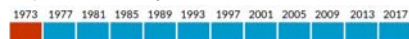


Bill Crooks	LD	1,569	45.3	+26.5
*Ruth Camamile	Con	1,189	34.3	+ 1.9
Rick Middleton	Lab	442	12.7	- 5.1
Mark T. Farmer	UKIP	263	7.6	-23.4

Parts of the Hinckley and Bosworth district wards of Barlestone, Nailstone & Osbaston; Barwell; Earl Shilton; and Newbold Verdon with Desford & Peckleton

Market Bosworth

Current constituency: Bosworth
Proposed constituency: Bosworth




*Ivan D. Ould	Con	2,574	71.1	+21.5
Kate Anderton	Lab	456	12.5	+ 2.4
Ann Clay	LD	406	11.2	-12.3
Alan Wood	UKIP	184	5.1	-11.7

The Hinckley and Bosworth district wards of Ambien; Cadeby, Carleton & Market Bosworth with Shackerstone; Twycross & Witherley with Sheepy; and part of Barlestone, Nailstone & Osbaston

Market Harborough East

Current constituency: Harborough
Proposed constituency: Harborough



*Sarah Hill	LD	1,911	46.4	+ 8.2
Phil King	Con	1,662	40.4	+11.6
Andy Thomas	Lab	375	9.1	- 0.2
Jamie Ackerley	Grn	165	4.0	

The Harborough district wards of Market Harborough-Great Bowden & Arden; Market Harborough-Little Bowden; and part of Kibworth

Market Harborough West and Foxton

Current constituency: Harborough
Proposed constituency: Daventry and Lutterworth/Harborough



Paul Bremner	Con	1,577	45.2	+12.1
Peter James	LD	1,265	36.2	+ 3.5
Ian Snaith	Lab	399	11.4	+ 0.1
Darren N. Woodwiss	Grn	247	7.1	

The Harborough district wards of Market Harborough-Logan; Market Harborough-Welland; and part of Lubenham

Markfield, Desford and Thornton

Current constituency: Bosworth
Proposed constituency: Bosworth/Charnwood



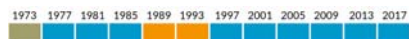
Peter A. Bedford	Con	1,651	47.6	+13.5
*David A. Sprason	UKIP	879	25.3	-10.7
Lesley D. Neville	Lab	641	18.5	- 4.0
Robin Webber-Jones	LD	292	8.4	+ 1.0

The Hinckley and Bosworth district wards of Markfield, Stanton & Fieldhead; and parts of Newbold Verdon with Desford & Peckleton; and Ratby, Bagworth & Thornton



Melton East

Current constituency: Rutland and Melton
Proposed constituency: Rutland and Melton

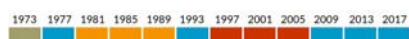


*Pam Posnett	Con	2,079	64.2	+22.5
James C. Ellis	Lab	455	14.0	- 8.6
John F.C. Scutter	UKIP	286	8.8	- 8.0
Alastair J. McQuillan	Grn	242	7.5	
Ian K. Ridley	LD	173	5.3	

The Melton district wards of Melton Craven; Melton Newport; and Melton Warwick

Melton West

Current constituency: Rutland and Melton
Proposed constituency: Rutland and Melton

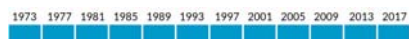


*Alan Pearson	Con	1,471	60.6	+23.7
Stef Blase	Lab	724	29.8	+ 3.1
Sam Asplin	LD	232	9.6	

The Melton district wards of Melton Dorian; Melton Egerton; and Melton Sysonbury

Melton Wolds

Current constituency: Rutland and Melton
Proposed constituency: Rutland and Melton

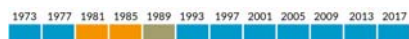


*Joe Orson	Con	2,201	69.6	- 9.6
Marion E. Smith	Lab	316	10.0	-10.8
Ian Lauder	LD	253	8.0	
Woody Kitson	Grn	230	7.3	
Joy E. Sharman	UKIP	160	5.1	

The Melton district wards of Asfordby; Frisby-on-the-Wreake; Gaddesby; Old Dalby; Somerby; and part of Wymondham (comparable 2013 ward: Asfordby)

Narborough and Whetstone

Current constituency: South Leicestershire 10481 26.1
Proposed constituency: South Leicestershire




Terence J. Richardson	Con	1,800	65.9	+ 6.6
Michael R. Bounds	Lab	717	26.2	- 4.1
Richard D. Crouch	UKIP	211	7.7	

The Blaby district wards of Narborough & Littlethorpe; North Whetstone; and part of Pastures

North Wigston

Current constituency: Harborough
Proposed constituency: Harborough

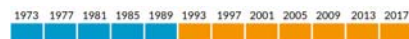


Linda M. Broadley	LD	1,506	51.6	+ 6.5
Liz Darling	Con	909	31.1	+13.8
Jen Williams	Lab	503	17.2	+ 2.7

The Oadby & Wigston district wards of Wigston St Wolstans; and parts of Wigston All Saints; Wigston Fields

Oadby

Current constituency: Harborough
Proposed constituency: Harborough




*Dean A. Gamble	LD	2,718	45.5	+ 6.9
*Jeffrey Kaufman	LD	2,603	43.5	+ 7.2
Bhupen Dave	Con	1,912	32.0	+ 0.9
Stephen A. Bilbie	Con	1,782	29.8	+ 2.3
Gurpal S. Atwal	Lab	1,230	20.6	+ 6.8
Camille L.L. Naylor	Lab	1,078	18.0	+ 4.5
Mark J. Hunt	UKIP	318	5.3	-10.1

The Oadby and Wigston district wards of Oadby Brocks Hill; Oadby Grange; Oadby St Peter's; Oadby Uplands; and Oadby Woodlands

Quorn and Barrow

Current constituency: Loughborough
Proposed constituency: Loughborough & Rushcliffe South

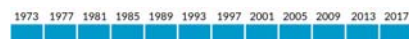


Hilary J. Fryer	Con	1,855	54.0	+15.3
Alice Brennan	Lab	757	22.0	- 7.2
Carolyn J. Thornborow	LD	396	11.5	+ 6.7
Andy McWilliam	UKIP	277	8.1	-12.0
Ben Woolley	Grn	145	4.2	

Parts of the Charnwood district wards of Barrow & Sileby West; and Quorn & Mountsorrel Castle

Rothley and Mountsorrel

Current constituency: Charnwood
Proposed constituency: Charnwood




*Peter C. Osborne	Con	1,735	63.6	+15.7
Julie M. Palmer	Lab	450	16.5	- 8.9
Marianne Gilbert	LD	305	11.1	+ 0.4
Jamie Bye	UKIP	236	8.7	-18.0

The Charnwood district wards of Mountsorrel; and parts of Quorn & Mountsorrel Castle; and Rothley & Thurcaston

St Mary's

Current constituency: Bosworth
Proposed constituency: Bosworth

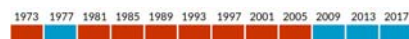


Stuart L. Bray	LD	1,255	44.7	
Mike Hall	Con	935	33.3	
Christina Emmett	Lab	348	12.4	
Elaine L. Simpson	UKIP	187	6.7	
Benn G.L. Moore	Ind	77	2.7	

The Hinckley and Bosworth district wards of Hinckley Castle; and parts of Hinckley Clarendon; and Burbage St Catherine's & Lash Hill

Shepshed

Current constituency: Loughborough
Proposed constituency: North West Leicestershire



*Christine M. Radford	Con	1,836	51.0	+15.0
Claire M. Poole	Lab	1,095	30.4	- 3.3
Diane J. Horn	UKIP	364	10.1	- 9.5
Donald P. Cochrane	LD	213	5.9	- 4.8
Mia A. Woolley	Grn	87	2.4	

The Charnwood district wards of Shepshed East; and Shepshed West

Sileby and The Wolds

Current constituency: Charnwood/Loughborough

Proposed constituency:

Charnwood/Loughborough & Rushcliffe South



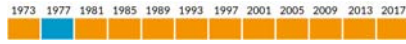
*Richard J. Shepherd	Con	1,786	59.4	- 1.1
Valerie S. Marriott	Lab	621	20.6	- 0.7
Nicky Ashby	LD	280	9.3	+ 0.1
Geoffrey Stanley	UKIP	160	5.3	
Billy Richards	Grn	159	5.3	

The Charnwood district wards of Sileby; The Wolds; and parts of Barrow & Sileby West; and Wreake Villages

South and West Wigston

Current constituency: Harborough

Proposed constituency: Harborough



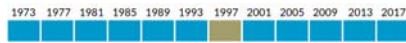
*Bill Boulter	LD	1,360	60.7	+11.8
Anne R. Bond	Con	565	25.2	+12.4
Matthew W. Luke	Lab	314	14.0	- 1.3

The Oadby and Wigston district wards of South Wigston; and part of Wigston Fields

Stoney Stanton and Croft

Current constituency: South Leicestershire

Proposed constituency: South Leicestershire




*Ernie White	Con	2,137	73.2	+ 2.8
Neil S. Hallam	Lab	507	17.3	- 12.3
Christine A. Merrill	LD	275	9.4	

The Blaby district wards of Croft Hill; Stanton & Flamville; and part of Normanton (comparable 2013 ward: Stanton Croft and Normanton)

Syston Fosse

Current constituency: Charnwood

Proposed constituency: Charnwood/Rutland and Melton




James M. Poland	Con	1,716	67.6	+20.3
Janet Knaggs	Lab	380	14.9	- 5.2
Gregory J. Hubbard	UKIP	188	7.4	- 13.7
Laurie Needham	Grn	132	5.2	
Mat Mortel	LD	119	4.7	

The Charnwood district wards of East Goscote; and parts of Queniborough; Syston East; and Wreake Villages

Syston Ridgeway

Current constituency: Charnwood

Proposed constituency: Charnwood



David P. Slater	Con	1,266	57.6	+ 9.9
Michael F. McLoughlin	Lab	457	20.8	+ 0.6
Matthew R. Wise	Grn	185	8.4	
Martin W. Brown	UKIP	156	7.1	- 16.4
Ian R. Sharpe	LD	131	6.0	

The Charnwood district wards of Syston West; and parts of Birstall Wanlip; and Syston East

Thurmaston Ridgemere



Current constituency: Charnwood

Proposed constituency: Charnwood/Rutland and Melton



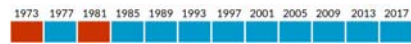
Brenda Seaton	Con	1,271	54.0	+11.9
*Kate J. Knaggs	Lab	786	33.4	- 14.0
Ian E. Hayes	UKIP	159	6.8	
Nitesh P. Dave	LD	136	5.8	

The Charnwood district wards of Thurmaston; and part of Queniborough

Valley

Current constituency: North West Leicestershire

Proposed constituency: North West Leicestershire



*Nick Rushton	Con	2,425	63.2	+17.1
Dominic McDevitt	Lab	677	17.6	- 1.8
Paul A. Tyler	LD	429	11.1	+ 6.0
Martin P. Farrand	UKIP	305	8.0	- 21.4

The North West Leicestershire district wards of Long Whatton & Diseworth; Valley; and Worthington & Breedon

Whitwick



Current constituency: North West Leicestershire

Proposed constituency: North West Leicestershire



Tony Gillard	Con	1,805	54.1	+26.8
Dave Everitt	Lab	1,017	30.4	- 13.0
Tim Pulford	UKIP	278	8.3	- 16.1
Maureen Wyatt	LD	235	7.0	+ 3.7

The North West Leicestershire district wards of Hermitage; Holly Hayes; Thornborough; and parts of Broom Leys; and Castle Rock

Summary of results: Leicestershire

Ward boundary changes have occurred in this county since 2013. Where possible we have paired new wards with their predecessors, but have only done so where there is a clear link. Where the preceding, linked ward had a different name you will see that in grey in the 2013 line. Comparisons with 2013 should be treated with some degree of caution.

	Year	Elec	%Poll	Con	Lab	LD	UKIP	Grn	Ind	Other
Ashby de la Zouch	2017	9,159	33.7	53.8	30.8	8.2	7.1			
	2013	9,813	33.4	44.6	31.5	4.9	24.9			
Belvoir	2017	9,487	35.4	66.0	10.3	7.9	6.7	8.9		
	2013	10,120	33.2	47.2	13.2		26.9		19.6	
Birstall	2017	10,388	34.3	44.6	20.8	30.1	4.3			
	2013	10,327	29.5	37.8	21.6	32.0				8.5
Blaby and Glen Parva	2017	9,408	32.5	29.6	9.8	56.5	4.0			
	2013	9,370	27.7	25.1	11.9	63.0				
Bradgate	2017	9,888	34.9	68.1	14.2	8.3	4.9	4.2		
	2013	9,960	31.6	64.3	18.4	7.8				11.9
Braunstone	2017	9,809	29.1	44.7	46.7		8.5			
Braunstone Town	2013	8,535	26.0	38.9	61.1					
Broughton Astley	2017	8,267	32.8	69.9	15.2	14.7				
	2013	8,535	26.3	68.7	23.2	8.1				
Bruntingthorpe	2017	10,043	36.2	67.9	15.2	16.7				
	2013	9,655	31.9	50.5	18.6	7.4	23.5			
Burbage	2017	9,491	39.9	54.2	9.1	32.1	4.4			
Burbage Castle	2013	16,887	30.1	41.0	9.4	44.8				4.8
Castle Donington and Kegworth	2017	8,909	29.9	57.4	25.5	8.2	8.7			
Castle Donington	2013	9,378	29.2	40.0	28.5	5.0	26.5			
Coalville North	2017	9,761	28.9	28.9	41.1	17.2	10.2		2.3	
Coalville	2013	10,250	28.2	16.4	44.7	2.9	28.5			7.4
Coalville South	2017	9,710	31.0	27.8	25.8	38.4	7.9			
Warren Hills	2013	7,777	33.0	11.8	28.0	46.3	12.4		1.4	
Cosby and Countesthorpe	2017	9,883	32.4	63.8	21.6	7.7	6.8			
	2013	9,312	29.1	55.5	27.2	17.3				
De Montfort	2017	9,979	38.0	39.2	7.9	52.8				
Earl Shilton	2017	10,113	27.4	59.4	22.7	9.6	8.2			
	2013	9,727	26.7	35.3	32.6	6.8	25.2			
East Wigston	2017	8,442	37.3	28.8	10.9	60.2				
Wigston Poplars	2013	8,323	32.6	17.3	14.5	45.1	23.1			
Enderby and Lubbethorpe	2017	7,660	26.7	55.9	27.6	8.7	7.7			
Enderby Meridian	2013	9,614	22.4	39.5	37.6				22.9	
Forest and Measham	2017	9,030	28.0	43.0	44.5	3.8	8.6			
	2013	9,868	28.0	26.7	40.3	2.6	30.5			
Gartree	2017	10,065	34.7	67.5	11.6	11.3	4.3	5.2		
	2013	10,505	33.8	54.6	13.3	7.1	25.0			
Glenfields, Kirby Muxloe and Leicester Forests	2017	17,555	28.8	54.5	13.5	9.7	12.7	9.6		
Kirby Muxloe and Leicester Forest East	2013	8,812	29.5	57.0	43.0					
Groby and Ratby	2017	9,346	32.6	76.2	13.9	5.7	4.1			
	2013	9,054	30.7	52.6	11.7	15.1	20.6			
Hollycroft	2017	9,855	28.7	29.7	10.0	53.9	6.3			
Hinckley	2013	19,834	25.1	24.3	12.1	38.9	24.7			
Ibstock and Appleby	2017	9,484	30.2	52.5	29.6	7.3	10.5			
	2013	9,642	28.2	31.2	40.0	5.4	23.4			
Launde	2017	9,630	42.0	33.8	5.1	56.0	3.0	2.0		
	2013	9,068	37.4	33.4	8.0	58.6				
Loughborough East	2017	9,382	26.4	23.4	61.7	4.6	6.1	4.1		
	2013	9,641	25.2	20.4	67.3	5.3				7.0
Loughborough North	2017	10,207	26.6	34.9	49.3	3.7	6.9	5.1		
	2013	10,241	23.8	29.9	65.2	4.9				
Loughborough North West	2017	10,173	22.6	25.7	48.7	2.9	4.0	2.3	16.2	
	2013	10,375	20.7	16.9	54.3	2.9			25.9	
Loughborough South	2017	9,581	28.9	48.0	40.0	3.8	3.4	3.7		1.1
	2013	11,355	24.6	32.9	51.8	5.8				9.5
Loughborough South West	2017	10,804	35.3	52.8	23.8	11.6	5.3	6.4		
	2013	8,550	32.4	54.5	37.7	7.7				
Lutterworth	2017	8,958	38.2	62.7	16.4	20.8				
	2013	8,871	31.6	54.4	27.1				18.5	

Summary of results: Leicestershire - continued

	Year	Elec	%Poll	Con	Lab	LD	UKIP	Grn	Ind	Other
Mallory	2017	9,972	34.8	34.3	12.7	45.3	7.6			
	2013	8,966	28.8	32.4	17.8	18.8	31.0			
Market Bosworth	2017	8,934	40.6	71.1	12.5	11.2	5.1			
	2013	10,789	39.4	49.6	10.1	23.5	16.8			
Market Harborough East	2017	10,359	39.8	40.4	9.1	46.4		4.0		
	2013	9,396	34.9	28.8	9.3	38.2	23.7			
Market Harborough West and Foxton	2017	9,920	35.3	45.2	11.4	36.2		7.1		
	2013	10,109	34.8	33.2	11.3	32.7	22.9			
Markfield, Desford and Thornton	2017	9,529	36.4	47.6	18.5	8.4	25.3			
	2013	9,798	36.6	34.1	22.5	7.4	36.0			
Melton East	2017	10,375	31.3	64.2	14.0	5.3	8.8	7.5		
Melton South	2013	9,390	24.4	36.9	26.7		20.9		16.5	
Melton West	2017	9,805	24.9	60.6	29.8	9.6				
	2013	10,802	30.1	41.7	22.6		16.8		18.9	
Melton Wolds	2017	9,224	34.4	69.6	10.0	8.0	5.1	7.3		
	2013	8,613	29.1	79.2	20.8					
Narborough and Whetstone	2017	10,481	26.1	65.9	26.2		7.7			
	2013	10,506	23.4	59.3	30.3	10.4				
North Wigston	2017	8,223	35.6	31.1	17.2	51.6				
	2013	9,580	33.4	22.2	9.8	44.3	23.8			
Oadby	2017	17,058	34.1	30.9	19.3	44.5	5.3			
	2013	19,173	30.6	29.3	13.6	37.5	15.4		4.2	
Quorn and Barrow	2017	9,915	34.7	54.0	22.0	11.5	8.1	4.2		
	2013	9,674	31.2	45.9	29.2	4.8	20.1			
Rothley and Mountsorrel	2017	9,460	28.9	63.6	16.5	11.1	8.7			
	2013	9,792	27.9	47.9	25.4		26.7			
St Mary's	2017	8,296	33.8	33.3	12.4	44.7	6.7		2.7	
Shepshed	2017	10,809	33.3	51.0	30.4	5.9	10.1	2.4		
	2013	10,906	32.1	36.0	33.7	10.7	19.6			
Sileby and The Wolds	2017	9,346	32.2	59.4	20.6	9.3	5.3	5.3		
	2013	8,638	26.7	60.5	21.3	9.2				8.9
South and West Wigston	2017	8,270	27.1	25.2	14.0	60.7				
	2013	8,111	24.6	12.8	15.3	48.9	23.1			
Stoney Stanton and Croft	2017	9,699	30.2	73.2	17.3	9.4				
	2013	9,727	26.3	70.4	29.6					
Syston Fosse	2017	8,211	67.6	14.9	4.7	7.4	5.2			
	2013	8,528	26.5	47.3	20.2		21.1			11.4
Syston Ridgeway	2017	8,631	25.5	57.6	20.8	6.0	7.1	8.4		
	2013	8,591	28.1	47.7	20.2		23.5			8.5
Thurmaston Ridgemere	2017	8,340	28.3	54.0	33.4	5.8	6.8			
	2013	7,697	30.0	42.1	47.4					10.5
Valley	2017	9,591	40.1	63.2	17.6	11.1	8.0			
	2013	7,614	35.9	46.1	19.4	5.1	29.4			
Whitwick	2017	9,492	35.2	54.1	30.4	7.0	8.3			
	2013	9,105	36.4	27.3	43.4	3.3	24.4		1.7	

Councillors' majorities: Leicestershire

1.	Sean Sheehan	Forest Measham	38	1.5
2.	Amanda Hack	Braunstone	57	2.0
3.	Sarah Hill	Mkt Harboro E.	249	6.0
4.	Ted Parton	Loughborough S.	222	8.0
5.	Paul Bremner	Mkt Harboro W.	312	9.0
6.	Michael Wyatt	Coalville South	317	10.6
7.	Bill Crooks	Mallory	380	11.0
8.	Stuart Bray	St Mary's	320	11.4
9.	Jeffrey Kaufman	Oadby	691	11.5
10.	Terri Eynon	Coalville North	342	12.2
11.	Dean Gamble	Oadby	806	13.5
12.	Michael Mullaney	De Montfort	514	13.6
13.	Iain Bentley	Birstall	518	14.5
14.	Linda Broadley	North Wigston	597	20.5
15.	Brenda Seaton	Thurmaston	485	20.6
16.	Christine Radford	Shepshed	741	20.6
17.	Amanda Wright	Burbage	835	22.1
18.	Simon Galton	Launde	896	22.2
19.	Peter Bedford	Markfield	772	22.3
20.	Dan Harrison	Ibstock	654	22.9
21.	Max Hunt	Loughboro NW	527	23.0
22.	John Coxon	Ashby de la Zou	708	23.0
23.	Tony Gillard	Whitwick	788	23.7
24.	David Bill	Hollycroft	685	24.2
25.	Betty Newton	Loughborough N.	388	24.4
26.	Geoff Walsh	Blaby	802	26.9
27.	Helen Richardson	Enderby	577	28.3
28.	Jonathan Morgan	Loughboro SW	1,104	29.0
29.	Alan Pearson	Melton West	747	30.8
30.	Michael Charlesworth	East Wigston	983	31.4
31.	Trevor Pendleton	Castle Donington	848	31.9
32.	Hilary Fryer	Quorn	1,098	32.0
33.	Richard Blunt	Glenfields	1,834	34.5
34.	Bill Boulter	S. & W. Wigston	795	35.5
35.	Janice Richards	Earl Shilton	1,016	36.7
36.	David Slater	Syston Ridgeway	809	36.8
37.	Jewel Miah	Loughborough E.	948	38.3
38.	Richard Shepherd	Sileby & Wolds	1,165	38.8
39.	Terence Richardson	Narborough	1,083	39.7
40.	Rosita Page	Lutterworth	1,428	41.9
41.	David Jennings	Cosby	1,350	42.2
42.	Lee Breckon	Glenfields	2,357	44.3
43.	Nick Rushton	Valley	1,748	45.6
44.	Peter Osborne	Rothley	1,285	47.1
45.	Blake Pain	Bruntingthorpe	1,855	51.2
46.	James Poland	Syston Fosse	1,336	52.7
47.	Deborah Taylor	Bradgate	1,854	53.9
48.	Pam Posnett	Melton East	1,624	54.2
49.	Bill Liquorish	Broughton Astley	1,479	54.7
50.	Byron Rhodes	Belvoir	1,868	55.7
51.	Ernie White	Stoney Stanton	1,630	55.9
52.	Kevin Feltham	Gartree	1,948	55.9
53.	Ivan Ould	Market Bosworth	2,118	58.6
54.	Joe Orson	Melton Wolds	1,885	59.6
55.	Ozzy O'Shea	Groby	1,893	62.3

swing to Conservatives

1%	Forest	Braunstone							
4%	Mkt Har East								
6%	Coalville S.	Mallory	St Mary's	Oadby					
7%	Coalville N.	Oadby	De Montfort						
8%	Loughboro N.								
11%	N. Wigston								
12%	Launde								
13%	Hollycroft								
14%	Blaby	Loughbo NW							
16%	E. Wigston								
18%	SW Wigston								
19%	Loughboro E								

swing to Labour

4%	Loughboro S.								
7%	Coalville S.								
11%	Shepshed	Thurmaston							
12%	Ibstock	Ashby	Oadby 2	Whitwick	Birstall				
13%	Oadby 1								
15%	Enderby	Loughbo SW	Markfield						
16%	Melton West	Castle Don	Quorn						
17%	St Mary's	Mallory	Mar Har W.						
18%	N. Wigston	Glenfields 2							
19%	Earl Shilton	Syston Ridge	Mar Har E.						
20%	Sileby	Narborough							
22%	Cosby	Hollycroft							
23%	Glenfields 1	De Montfort	Burbage	Valley					
24%	Lutterworth	SW Wigston	Blaby	Rothley					
25%	E. Wigston								
26%	Melton East	Launde							
27%	Syston Fosse	Bruntingthrp	Bradgate						
28%	Broughton A	Belvoir	Stoney Stan	Gartree					
30%	Market Bos	Melton Wold							
32%	Groby								

swing to Liberal Democrat

5%	Mar Har W.								
8%	Birstall								
12%	Burbage	Coalville N.							
20%	Glenfields 2	Markfield							
21%	Forest	Loughbo SW	Lutterworth						
22%	Quorn								
23%	Loughboro S	Shepshed	Ibstock	Ashby	Loughboro N				
24%	Whitwick	Enderby							
25%	Thurmaston	Glenfields 1	Castle Don	Earl Shilton					
26%	Sileby	Melton W.	Bruntingthrp	Syston Ridge	Valley				
27%	Rothley								
28%	Loughbo NW	Broughton A							
29%	Cosby	Gartree	Loughboro E						
30%	Belvoir	Melton E	Bradgate	Market Bos					
31%	Melton Wold								
32%	Syston Fosse	Stoney Stan							
33%	Narborough								
36%	Groby								

Lincolnshire

CON
GAIN

Boundary changes



Notional gains and losses

	Gained		Lost	
Conservatives	25	Alford and Sutton Birchwood Boston Coastal Boston North Boston West Bourne South and Thurlby Deepings East Eagle and Hykeham West Ermine and Cathedral Grantham South Hartsholme Horncastle and The Keals Hough Hykeham Forum Louth North Potterhanworth and Coleby Skegness North Skegness South Skirbeck Sleaford Spalding East Spalding South Stamford East Tattershall Castle Wainfleet	1	Bassingham and Welbourn
Labour	1	Mablethorpe	5	Birchwood Deepings East Ermine and Cathedral Grantham South Louth North
Liberal Democrats	1	Gainsborough Hill	3	Eagle and Hykeham West Gainsborough Trent Hykeham Forum
UKIP			14	Boston Coastal Boston North Boston West Gainsborough Hill Hartsholme Mablethorpe Skegness North Skegness South Skirbeck Spalding East Spalding South Tattershall Castle Wainfleet
Independent	4	Boston South Gainsborough Trent Spalding West The Suttons	2	Hough Stamford East
Lincolnshire Independents	1	Bassingham and Welbourn	7	Alford and Sutton Boston South Bourne South and Thurlby Horncastle and The Keals Potterhanworth and Coleby Sleaford Spalding West The Suttons

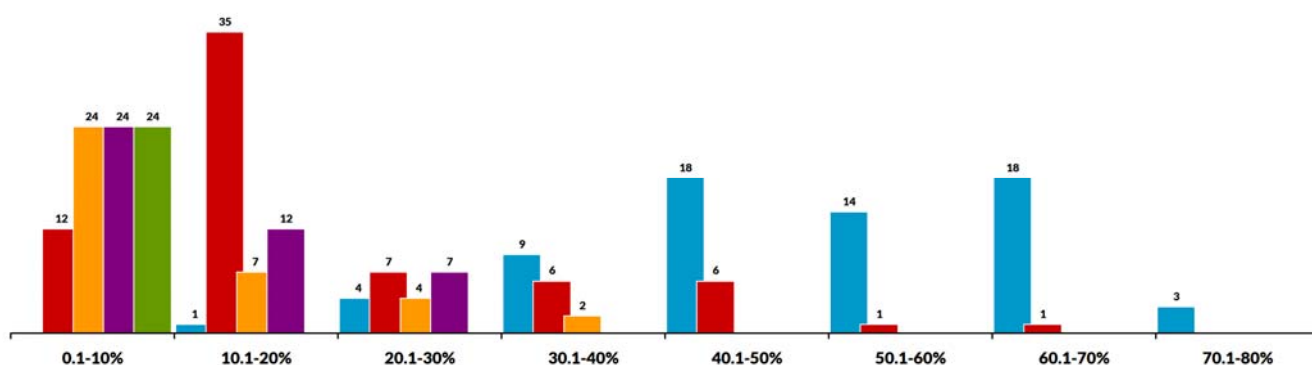
2 UKIP-held wards: Boston Fishtoft and Louth Marsh, were abolished in this boundary review, explaining the discrepancy between the 16 seats the party won in 2013 and the 14 they are shown as having lost in the table above

Council historic results

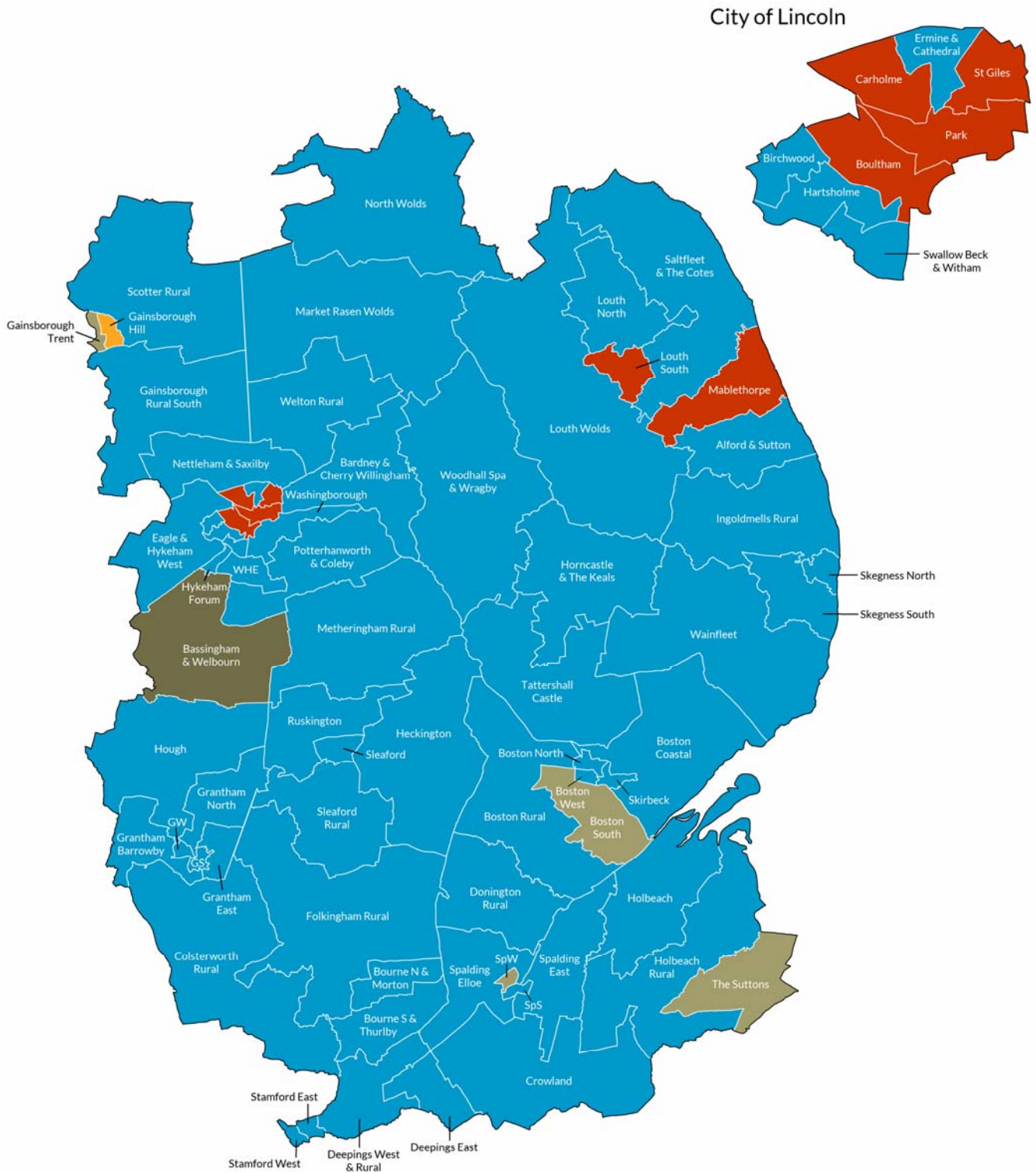
	Conservatives		Labour		Liberal Democrats		UKIP		Green		Independents		Others	
	Seats	%votes	Seats	%votes	Seats	%votes	Seats	%votes	Seats	%votes	Seats	%votes	Seats	%votes
17	58	53.5	6	18.9	1	5.4	0	7.5	0	1.5	4	6.7	1	6.6
13	36	36.1	12	18.5	3	4.5	16	24.6	0	0.1	2	5.5	8	10.7
09	60	46.5	4	11.1	5	19.0	0	0.0	0	0.6	3	6.2	5	16.6
05	45	42.3	21	21.9	8	20.5	0	0.0	0	0.3	3	9.6	0	5.4
01	50	45.1	20	30.0	4	18.0	0	0.0	0	0.3	3	6.0	0	0.7
97	42	38.9	19	33.3	11	21.7	0	0.0	0	0.3	4	5.9	0	0.0
93	31	38.6	25	30.4	15	21.5	0	0.0	0	1.3	5	8.2	0	0.0
89	39	44.7	19	27.1	13	20.5	0	0.0	0	1.0	4	4.6	1	2.1
85	39	42.4	14	24.3	20	27.8	0	0.0	0	0.0	3	5.0	0	1.5
81	42	38.4	13	27.9	10	17.4	0	0.0	0	0.0	9	10.5	2	5.3
77	54	55.4	5	20.0	2	6.4	0	0.0	0	0.0	11	8.3	3	10.0
73	35	40.0	9	25.1	3	3.6	0	0.0	0	0.0	28	26.1	0	5.4

Results by district

		seats		%		seats		%		seats		%		seats		%	
		seats	%	seats	%	seats	%	seats	%	seats	%	seats	%	seats	%		
Boston	2017	5	44.2	0	15.1	0	3.7	0	19.1	1	9.2	0	8.7				
	2013	1	27.7	0	13.0	0	0.0	6	41.0	0	8.3	0	10.0				
East Lindsey	2017	11	54.9	2	21.9	0	0.0	0	11.5	0	2.5	0	9.3				
	2013	4	34.7	2	19.8	0	0.5	9	26.6	0	6.6	0	11.8				
Lincoln	2017	4	39.6	4	44.1	0	5.1	0	6.9	0	0.0	0	4.3				
	2013	1	26.5	8	42.0	0	5.3	1	23.5	0	0.0	0	2.6				
North Kesteven	2017	11	55.5	0	12.7	0	5.3	0	2.7	0	1.2	1	22.5				
	2013	7	36.1	0	14.5	2	7.3	2	22.1	0	1.0	0	19.0				
South Holland	2017	7	60.5	0	9.3	0	3.3	0	10.9	2	15.5	0	0.6				
	2013	5	35.7	0	7.8	0	0.7	4	35.3	0	3.9	0	15.7				
South Kesteven	2017	14	57.6	0	17.4	0	5.8	0	2.3	0	12.3	0	2.5				
	2013	10	45.9	2	21.1	0	3.3	1	7.4	2	11.9	0	10.5				
West Lindsey	2017	6	53.6	0	13.9	1	16.1	0	5.0	1	7.2	0	4.2				
	2013	8	38.0	0	12.3	1	15.3	1	26.7	0	4.1	0	3.6				

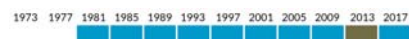


Political map of Lincolnshire



Alford and Sutton

Current constituency: Louth and Horncastle
Proposed constituency: Louth and Horncastle

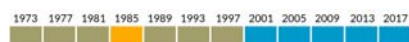


Colin Matthews	Con	1,187	41.1	+ 8.4
*Steve Palmer	L Ind	1,145	39.6	+ 4.5
Graham Archer	Lab	298	10.3	- 1.8
Julia Pears	UKIP	258	8.9	- 11.1

The East Lindsey district wards of Alford; Sutton on Sea; and parts of Legbourne; and Withern & Theddlethorpe

Bardney and Cherry Willingham

Current constituency: Gainsborough
Proposed constituency: Gainsborough

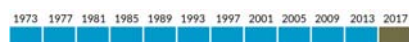


*Ian G. Fleetwood	Con	1,523	53.3	+20.4
Chris Darcel	L Ind	743	26.0	- 3.6
Denise M. Schofield	Lab	317	11.1	- 0.2
Sharon A. Spicer	UKIP	155	5.4	- 17.7
Vicky Pearson	Grn	121	4.2	

The West Lindsey district wards of Bardney; and Cherry Willingham

Bassingham and Welbourn

Current constituency: Sleaford and North Hykeham
Proposed constituency: Sleaford

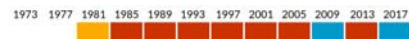


Marianne J. Overton	L Ind	1,952	60.8	+27.6
*Raymond J. Phillips	Con	1,128	35.2	- 9.4
John Dilks	UKIP	128	4.0	

The North Kesteven district wards of Cliff Villages; and part of Bassingham & Brant Broughton

Birchwood

Current constituency: Lincoln
Proposed constituency: Lincoln

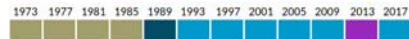


Eddie Strengiel	Con	1,237	49.9	+20.1
*Rosanne C. Kirk	Lab	870	35.1	0.0
Kevin J. Harrington	UKIP	232	9.4	- 20.2
Tony Richardson	LD	90	3.6	+ 1.9
John A. Radford	Grn	45	1.8	

Parts of the Lincoln district wards of Birchwood; and Hartsholme

Boston Coastal

Current constituency: Boston and Skegness
Proposed constituency: Boston and Skegness



Paul A. Skinner	Con	1,277	44.8	+ 4.3
*Felicity E.E. Ransome	UKIP	493	17.3	- 28.5
Peter Bedford		318	11.1	
Barrie J. Pierpoint	Ind	287	10.1	
Susan J. Walsh	Lab	252	8.8	- 5.0
Ossy Snell		224	7.9	

The Boston district wards of Coastal: Old Leake & Wrangle; and part of Fishtoft

Boston North

Current constituency: Boston and Skegness
Proposed constituency: Boston and Skegness

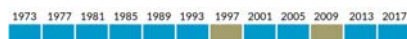


Aaron Spencer	Con	687	35.9	+12.6
Carleen Dickson	UKIP	458	23.9	- 19.8
Nigel R. Welton	Lab	356	18.6	+ 1.0
Jason Stevenson	LD	148	7.7	
*Tiggs Keywood Wainwright L Ind		135	7.1	
Margaret A. Taylor	Grn	122	6.4	

The Boston district wards of Witham; and parts of Fenside; Trinity

Boston Rural

Current constituency: Boston and Skegness
Proposed constituency: Boston and Skegness




*Michael Brookes	Con	1,865	68.6	+23.0
Jodie L. Sutton	UKIP	416	15.3	- 25.9
Norman A. Walsh	Lab	297	10.9	- 2.3
Gordon L. Stephens	Grn	135	5.0	

The Boston district wards of Five Village; Swinehead & Holland Fen; and part of Kirton & Frampton

Boston South

Current constituency: Boston and Skegness
Proposed constituency: Boston and Skegness



*Alison M. Austin	Ind	981	42.4	
David A. Brown	Con	717	31.0	+16.1
Don Ransome	UKIP	362	15.6	
Andy Cook	Lab	174	7.5	+ 3.1
Vicky Percival	Grn	42	1.8	
Mat Mohns	LD	33	1.4	

The Boston district wards of St Thomas'; Wyberton; and parts of Kirton & Frampton; and West

Boston West

Current constituency: Boston and Skegness
Proposed constituency: Boston and Skegness

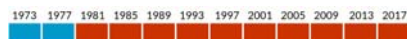


Paula Cooper	Con	708	36.6	+17.5
Ben Cook	Lab	446	23.0	+ 5.8
James G. Edwards	UKIP	380	19.6	- 25.2
Ralph D. Pryke	LD	328	17.0	
Angela M. Pitt	Grn	67	3.5	

The Boston district wards of Stanland; Station; and parts of Fenside; Skirbeck; and West

Boultham

Current constituency: Lincoln
Proposed constituency: Lincoln

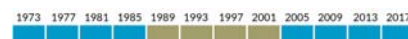


*Kevin J. Clarke	Lab	950	49.2	- 1.0
Alan W. Briggs	Con	665	34.5	+14.8
Tim Richens	UKIP	122	6.3	- 19.1
Sally A. Horscroft	Grn	112	5.8	
Morgan F. Aran	LD	78	4.0	- 0.7

Parts of the Lincoln district wards of Boultham; and Park

Bourne North and Morton

Current constituency: Grantham and Stamford
Proposed constituency: Grantham and Stamford



*Sue Woolley	Con	1,950	80.9	39.6
Robbie Britton	Lab	460	19.1	

The South Kesteven district wards of Bourne West; and parts of Bourne East; and Morton (comparable 2013 ward: Bourne Abbey)

Bourne South and Thurlby

Current constituency: Grantham and Stamford
Proposed constituency: Grantham and Stamford



Robert P.H. Reid	Con	1,180	48.0	+ 6.7
*Helen N.J. Powell	L Ind	786	32.0	- 13.0
Bob Mumby	Lab	287	11.7	+ 1.6
Ian B. Smith	LD	203	8.3	+ 4.7

The South Kesteven district wards of Bourne Austerby; and parts of Bourne East; Dole Wood; and Glen (comparable 2013 ward: Bourne Castle)

Carholme

Current constituency: Lincoln
Proposed constituency: Lincoln

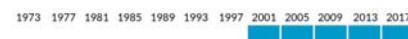


*Rob B. Parker	Lab	1,593	61.6	+10.5
Kateryna R Salvador	Con	581	22.5	+ 3.7
Benjamin J.L. Loryman	Grn	158	6.1	
Stephen Lonsdale	LD	153	5.9	- 3.2
Tony Todd	UKIP	97	3.7	- 12.9

Parts of the Lincoln district wards of Boultham; Carholme; and Castle (comparable 2013 ward: Lincoln West)

Colsterworth Rural

Current constituency: Grantham and Stamford
Proposed constituency: Grantham and Stamford/Sleaford and North Hykeham

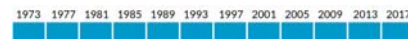


*Bob Adams	Con	1,660	67.1	+21.5
Phil Brett	Lab	264	10.7	- 3.7
Patrick Beese	UKIP	223	9.0	- 22.6
John G. Ramsbottom	LD	212	8.6	
Ian G. Andrews	Grn	116	4.7	

Parts of the South Kesteven district wards of Belvoir; Castle; Glen; Isaac Newton; and Lincrest

Crowland

Current constituency: South Holland and The Deepings
Proposed constituency: South Holland and The Deepings

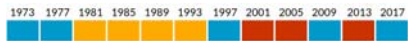


*Nigel H. Pepper	Con	2,194	82.0	+38.4
Darryl B. Kirk	Lab	271	10.1	- 0.1
Charles J.E. Finister	LD	211	7.9	+ 5.1

Parts of the South Holland district wards of Crowland & Deeping St Nicholas; Moulton, Weston & Cowbit; The Saints

Deepings East

Current constituency: Grantham and Stamford
Proposed constituency: Grantham and Stamford



Barry M. Dobson	Con	1,059	45.1	+13.2
*Fair Deal Phil Dilks	Lab	901	38.4	-15.5
Adam E. Brookes	LD	388	16.5	+10.8

The South Kesteven district wards of Deeping St James; and parts of Casewick; and Market & West Deeping (comparable 2013 ward: Deeping St James)

Deepings West and Rural

Current constituency: Grantham and Stamford/South Holland and The Deepings
Proposed constituency: Grantham and Stamford/South Holland and The Deepings

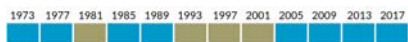


Rosemary H. Woolley	Con	1,114	45.2	+0.4
Ashley J. Baxter	Ind	804	32.7	-10.9
Bob Broughton	Ind	544	22.1	

Parts of the South Kesteven district wards of Casewick; Dole Wood; and Market & West Deeping (comparable 2013 ward: Market and West Deeping)

Donington Rural

Current constituency: South Holland and The Deepings
Proposed constituency: South Holland and The Deepings

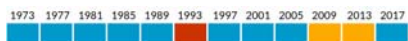


Rodney Grocock	Con	1,348	58.2	+19.5
Jane L. King	Ind	794	34.3	+19.2
Richard J. Mair	Lab	175	7.6	+0.2

The South Holland district wards of Donington, Quadring & Gosberton; and part of Pinchbeck & Surfleet

Eagle and Hykeham West

Current constituency: Lincoln/Sleaford and North Hykeham
Proposed constituency: Lincoln/Sleaford

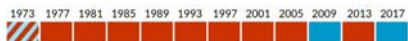


Mike Thompson	Con	1,453	59.4	+32.9
Nikki Dillon	L Ind	282	11.5	-14.9
Ross D. Pepper	LD	282	11.5	-22.2
Michael Blackburn	Lab	276	11.3	-2.1
Nick Smith	UKIP	153	6.3	

The North Kesteven district wards of North Hykeham Memorial; Skellingthorpe; and part of Eagle, Swinderby & Witham St Hugh's (comparable 2013 ward: Skellingthorpe and Hykeham South)

Ermine and Cathedral

Current constituency: Lincoln
Proposed constituency: Lincoln



Christopher E. Reid	Con	1,173	41.7	+17.2
Jackie Kirk	Lab	1,157	41.1	-5.5
Andrew Dunn	UKIP	194	6.9	-15.7
Nicole D. Pouncey	LD	174	6.2	+2.2
Edward E. Francis	Grn	109	3.9	

The Lincoln district wards of Minster; and part of Castle (comparable 2013 ward: Lincoln North)

Folkingham Rural

Current constituency: Lincoln/Sleaford and North Hykeham
Proposed constituency: Lincoln/Sleaford

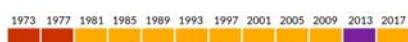


*Martin J. Hill	Con	2,041	64.9	+15.3
Jan W. Hansen	Ind	763	24.3	-11.0
Tracey A. Forman	Lab	339	10.8	+0.8

The South Kesteven district wards of Aveland; Toller; and parts of Castle; and Lincrest

Gainsborough Hill

Current constituency: Gainsborough
Proposed constituency: Gainsborough



Matt Boles	LD	596	39.6	+9.5
Ashley J. Perraton-Williams	Con	402	26.7	+10.3
David J. Cormack	Lab	376	25.0	+8.0
Tracy F. Lamy-Edwards	UKIP	130	8.6	-27.9

The West Lindsey district wards of Gainsborough East; and part of Gainsborough North

Gainsborough Rural South

Current constituency: Gainsborough
Proposed constituency: Gainsborough

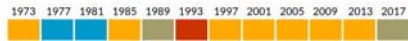


Richard D. Butroid	Con	1,655	54.9	+20.2
Noel J. Mullally	LD	638	21.1	-0.4
Nick Smith	Lab	324	10.7	-3.7
Samuel G. Wardle	UKIP	262	8.7	-20.6
Susan K. Greenall	Grn	138	4.6	

The West Lindsey district wards of Lea; Scampton; Stow; and Torksey

Gainsborough Trent

Current constituency: Gainsborough
Proposed constituency: Gainsborough



Paul M. Key	Ind	617	34.0	
Trevor V. Young	LD	538	29.6	-11.8
Sheila C. Bibb	Con	327	18.0	+2.9
Ian R. Bradley	Lab	224	12.3	-3.8
Neville S. Jones	UKIP	110	6.1	-21.3

The West Lindsey district wards of Gainsborough South West; and Gainsborough North

Grantham Barrowby

Current constituency: Grantham and Stamford/Sleaford and North Hykeham
Proposed constituency: Sleaford and North Hykeham

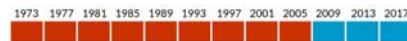


*Mark A. Whittington	Con	1,315	56.9	+19.1
Louise K.S. Clack	Lab	815	35.3	+5.4
Yvonne J. Stevens	UKIP	179	7.8	

Part of the South Kesteven district ward of Belvoir

Grantham East

Current constituency: Grantham and Stamford
Proposed constituency: Grantham and Stamford

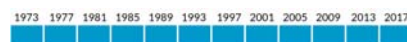


*Linda Wootten	Con	1,048	52.2	+15.0
John G. Morgan	Lab	547	27.2	-0.2
Paul M. Martin	Ind	293	14.6	
Helen J. Andrews	Grn	62	3.1	
John R.G. Bland	LD	59	2.9	-0.7

The South Kesteven district wards of Belmont; and Grantham Harrowby

Grantham North

Current constituency: Sleaford and North Hykeham
Proposed constituency: Sleaford

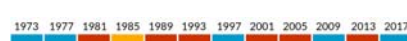


*Ray Wootten	Con	2,119	74.3	+25.1
Rob Shorrocks	Lab	412	14.5	+1.1
Claire J. Lynn	LD	168	5.9	
Ian P. Simmons	Grn	152	5.3	

Parts of the South Kesteven district wards of Grantham Arnoldfield; Grantham St Wulfram's; Peascliff & Ridgeway

Grantham South

Current constituency: Grantham and Stamford
Proposed constituency: Grantham and Stamford

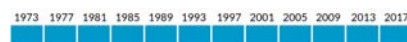


Adam N. Stokes	Con	802	39.9	-3.0
*Charmaine D. Morgan	Lab	789	39.2	-8.2
Joshua V.S. Scarborough	UKIP	173	8.6	
Ellie Symonds	LD	104	5.2	-3.5
Gerhard Lohmann-Bond	Grn	97	4.8	
Louis J. Stead	Ind	47	2.3	

The South Kesteven district wards of Grantham St Vincent's; and part of Grantham Springfield

Grantham West

Current constituency: Grantham and Stamford
Proposed constituency: Grantham and Stamford



*Richard G. Davies	Con	988	61.1	-2.3
Sue Orwin	Lab	275	17.0	-19.6
Mike Taylor	Ind	169	10.5	
Sarah A. Tarlow	Grn	116	7.2	
Stephen R. Hewardine	Ind	69	4.3	

The South Kesteven district wards of Grantham Barrowby Gate; and parts of Grantham Arnoldfield; and Grantham St Vincent's (comparable 2013 ward: Grantham North West)

Hartsholme

Current constituency: Lincoln
Proposed constituency: Lincoln



Matthew T. Fido	Con	1,022	41.8	+9.8
Geoff Ellis	Lab	1,000	40.9	+9.1
*Jane Smith	UKIP	233	9.5	-22.6
Lynn J. Pepper	LD	114	4.7	+0.5
Christopher Padley	Grn	71	2.9	

Parts of the Lincoln district wards of Birchwood; Hartsholme; and Moorland

Heckington

Current constituency: Sleaford and North Hykeham
Proposed constituency: Boston and Skegness/Sleaford and North Hykeham

1973 1977 1981 1985 1989 1993 1997 2001 2005 2009 2013 2017

Barry Young	Con	1,912	66.8
Susanna M. Matthan	L Ind	398	13.9
Paul A. Edwards-Shea	Lab	322	11.3
George H. Hill	LD	229	8.0

The North Kesteven district wards of Heckington Rural; Kirkby la Thorpe & South Kyme; and parts of Billingham, Martin & North Kyme; and Osbournby

Holbeach

Current constituency: South Holland and The Deepings
Proposed constituency: South Holland and The Deepings

1973 1977 1981 1985 1989 1993 1997 2001 2005 2009 2013 2017

*Nick Worth	Con	1,536	63.8	+19.0
Paul C. Foyster	UKIP	596	24.8	
Helena Mair	Lab	274	11.4	- 2.5

The South Holland district wards of Holbeach Hum; Holbeach Town; part of Whaplode & Holbeach St John's

Holbeach Rural

Current constituency: South Holland and The Deepings
Proposed constituency: South Holland and The Deepings

1973 1977 1981 1985 1989 1993 1997 2001 2005 2009 2013 2017

Peter E. Coupland	Con	1,964	68.2	+26.8
Robert A. Gibson	UKIP	535	18.6	- 17.7
Lucinda E. Preston	Lab	256	8.9	+ 1.8
Philip E. Hammersley	LD	124	4.3	+ 2.2

The South Holland district wards of Gedney; and parts of Fleet; Long Sutton; The Saints; and Whaplode & Holbeach St John's

Horncastle and The Keals

Current constituency: Louth and Horncastle
Proposed constituency: Louth and Horncastle

1973 1977 1981 1985 1989 1993 1997 2001 2005 2009 2013 2017

*Bill Aron	Con	1,733	63.4	+19.0
Mark W. Taylor	Lab	541	19.8	+13.1
Mike Beecham	UKIP	459	16.8	- 3.9

Parts of the East Lindsey district wards of Coningsby & Mareham; Hagworthingham; Halton Hologate; and Tetford & Donington

Hough

Current constituency: Sleaford and North Hykeham
Proposed constituency: Sleaford

1973 1977 1981 1985 1989 1993 1997 2001 2005 2009 2013 2017

Alexandra P. Maughan	Con	1,722	53.1	+12.3
*Paul Wood	Ind	1,228	37.9	- 11.0
Stephen J. Linden-Wyatt	Lab	290	9.0	- 1.3

The North Kesteven district wards of Loveden Heath; Viking; and part of Peascliff & Ridgeway

Hykeham Forum

Current constituency: Lincoln/Sleaford and North Hykeham
Proposed constituency: Lincoln/Sleaford

1973 1977 1981 1985 1989 1993 1997 2001 2005 2009 2013 2017

Stephen P. Roe	Con	1,244	57.4	+28.5
Mark W. Reynolds	Lab	526	24.3	+11.0
Jim Charters	LD	303	14.0	- 17.6
James D. Reeves	Grn	94	4.3	

The North Kesteven district wards of North Hykeham Forum; North Hykeham Moor; and parts of Bassingham & Brant Broughton; and North Hykeham Mill

Ingoldmells Rural

Current constituency: Boston and Skegness/Louth and Horncastle
Proposed constituency: Boston and Skegness/Louth and Horncastle

1973 1977 1981 1985 1989 1993 1997 2001 2005 2009 2013 2017

*Colin J. Davie	Con	1,703	63.3	+10.9
Mark V. Dannatt	UKIP	539	20.0	
Tony Howard	Lab	450	16.7	- 0.9

The East Lindsey district wards of Chapel St Leonards; Ingoldmells; and part of Willoughby with Sloothby

Louth North

Current constituency: Louth and Horncastle
Proposed constituency: Louth and Horncastle

1973 1977 1981 1985 1989 1993 1997 2001 2005 2009 2013 2017

*Tony Bridges	Con	1,539	56.6	+27.4
Ros Jackson	Lab	1,178	43.4	- 3.5

The East Lindsey district wards of North Holme; St Margaret's; and parts of Fulstow; and Priory & St James

Louth South

Current constituency: Louth and Horncastle
Proposed constituency: Louth and Horncastle

1973 1977 1981 1985 1989 1993 1997 2001 2005 2009 2013 2017

*Sarah R. Dodds	Lab	1,216	40.8	+ 0.2
Jill Makinson-Sanders	Ind	833	27.9	+ 1.5
Chris Green	Con	788	26.4	+10.6
Tristan R. Matthews	UKIP	101	33.8	+16.6
Robert J. Ashton	BNP	46	1.5	

The East Lindsey district wards of St Mary's; St Michael's; Trinity; and parts of Legbourne; and Priory & St James

Louth Wolds

Current constituency: Louth and Horncastle
Proposed constituency: Louth and Horncastle

1973 1977 1981 1985 1989 1993 1997 2001 2005 2009 2013 2017

*Hugo Marfleet	Con	1,873	79.6	+26.3
Kate E.A. Berridge	Lab	479	20.4	+ 8.1

Parts of the East Lindsey district wards of Binbrook; Hagworthingham; Legbourne; and Tetford & Donington

Mablethorpe

Current constituency: Louth and Horncastle
Proposed constituency: Louth and Horncastle

1973 1977 1981 1985 1989 1993 1997 2001 2005 2009 2013 2017

Graham E. Cullen	Lab	1,024	35.4	+ 3.2
Noi Sear	Con	972	33.6	+16.8
John P. Critchlow	UKIP	565	19.6	- 14.0
Pauline J. Palmer	L Ind	328	11.4	- 6.0

The East Lindsey district wards of Mablethorpe; and parts of Legbourne; and Wither & Theddlethorpe



Market Rasen Wolds

Current constituency: Gainsborough
Proposed constituency: Gainsborough

1973 1977 1981 1985 1989 1993 1997 2001 2005 2009 2013 2017

Lewis Strange	Con	1,656	49.9	+18.2
Stephen Bunnay	LD	667	20.1	+ 0.5
Guy E.D. Grainger	Ind	504	15.2	
Ian E. Sharp	Lab	286	8.6	- 2.4
Greg Gough	UKIP	207	6.2	- 23.3

The West Lindsey district wards of Market Rasen; Waddingham & Spital; and part of Wold View

Metheringham Rural

Current constituency: Sleaford and North Hykeham
Proposed constituency: Sleaford

1973 1977 1981 1985 1989 1993 1997 2001 2005 2009 2013 2017

Rob Kendrick	Con	1,384	59.0	+13.3
Nick Byatt	L Ind	504	21.5	
John R. Sharman	Lab	335	14.3	- 2.5
Diana E. Catton	LD	124	5.3	

Parts of the North Kesteven district wards of Ashby de la Launde & Cranwell; Billingham, Martin & North Kyme; and Metheringham (comparable 2013 ward: Billingham and Metheringham)

Nettleham and Saxilby

Current constituency: Gainsborough
Proposed constituency: Gainsborough

1973 1977 1981 1985 1989 1993 1997 2001 2005 2009 2013 2017

*Jackie Brockway	Con	1,955	67.9	+24.2
Christopher Higham	LD	559	19.4	- 1.6
Robert J.F. Methuen	Lab	281	9.8	- 1.1
William Billett	UKIP	83	2.9	- 21.5

The West Lindsey district wards of Nettleham; and Saxilby

North Wolds

Current constituency: Gainsborough
Proposed constituency: Gainsborough

1973 1977 1981 1985 1989 1993 1997 2001 2005 2009 2013 2017

*Tony Turner	Con	1,953	75.3	+20.9
Andrea M. Clarke	Lab	642	24.7	+10.3

The West Lindsey district wards of Caistor & Yarborough; Kelsey Wold; and part of Wold View

Park

Current constituency: Lincoln
Proposed constituency: Lincoln

1973 1977 1981 1985 1989 1993 1997 2001 2005 2009 2013 2017

Julie E. Killey	Lab	1,087	53.5	+ 2.3
Alex Sayer	Con	507	25.0	+10.1
Hannah P. Smith	UKIP	164	8.1	- 15.0
Natasha S. Chapman	LD	138	6.8	- 1.9
Simon J.O. Tooke	Grn	133	6.5	

Parts of the Lincoln district wards of Abbey; Boultham; Park

Potterhanworth and Coleby

Current constituency: Sleaford and North Hykeham
Proposed constituency: Sleaford

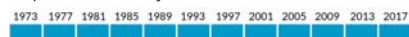


Ron Oxbey	Con	1,427	49.7	+34.5
Peter C. Lundgren	L Ind	922	32.1	-32.3
Sally A.L. Benthall	Lab	332	11.6	+ 5.7
Jill Whitfield	LD	192	6.7	

Parts of the North Kesteven district wards of Branston; Cliff Villages; and Metheringham (comparable 2013 ward: Branston and Navenby)

Ruskington

Current constituency: Sleaford and North Hykeham
Proposed constituency: Sleaford



Mark J. Storer	Con	1,442	50.3	+ 5.9
Steve Clegg	L Ind	1,172	40.9	
Richard Hughes	Lab	255	8.9	- 5.3

The North Kesteven district wards of Leasingham & Rauceby; Ruskington; and part of Ashby de la Launde & Cranwell

St Giles

Current constituency: Lincoln
Proposed constituency: Lincoln

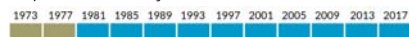


*Robin A. Renshaw	Lab	997	44.5	+ 0.2
Andy Kerry	Con	884	39.5	+16.3
Laura A. Smith	UKIP	121	5.4	-15.0
Caroline H. Kenyon	LD	119	5.3	- 1.4
Fiona McKenna	Grn	116	5.2	

The Lincoln district wards of Glebe; and part of Abbey (comparable 2013 ward: Lincoln East)

Saltfleet and The Cotes

Current constituency: Louth and Horncastle
Proposed constituency: Louth and Horncastle




Daniel McNally	Con	1,909	80.0	+39.0
Stephen A. Holland	Lab	477	20.0	+ 4.4

The East Lindsey district wards of Marshchapel & Somercotes; Tetney; and parts of Grimoldby; Withern & Theddlethorpe (comparable 2013 ward: Louth Rural North)

Scotter Rural

Current constituency: Gainsborough
Proposed constituency: Gainsborough



Clio L. Perraton-Williams	Con	1,363	49.7	+ 7.7
*Lesley A. Rollings	LD	841	30.7	+ 7.8
Jonathan M. Harper	Lab	307	11.2	+ 1.1
John E. Saxon	UKIP	232	8.5	-16.5

The West Lindsey district wards of Hemswell; and Scotter & Blyton

Skegness North

Current constituency: Boston and Skegness
Proposed constituency: Boston and Skegness




Carl S. Macey	Con	1,116	47.4	
Danny Brookes	UKIP	666	28.3	
Phil Gaskell	Lab	572	24.3	

The East Lindsey district wards of St Clement's; Winthorpe; and part of Scarbrough & Seacroft

Skegness South

Current constituency: Boston and Skegness
Proposed constituency: Boston and Skegness



Steve Kirk	Con	1,162	46.4	+13.6
Chris Pain	L Ind	515	20.6	
Maggie Gray	Lab	450	18.0	- 9.2
Susan A.J. Blackburn	UKIP	375	15.0	-20.6

The East Lindsey district wards of Burgh le Marsh; and parts of Croft; and Scarbrough & Seacroft

Skirbeck

Current constituency: Boston and Skegness
Proposed constituency: Boston and Skegness

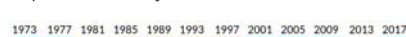


Martin A. Griggs	Con	868	40.3	+14.7
Paul R. Kenny	Lab	573	26.6	+18.3
Sue Ransome	UKIP	537	25.0	-10.2
Val Pain	L Ind	88	4.1	
Sean M. Rickell	Grn	79	3.7	

Parts of the Boston district wards of Fishtoft; Skirbeck; and Trinity

Sleaford

Current constituency: Sleaford and North Hykeham
Proposed constituency: Sleaford



Kate Cook	Con	1,068	47.9	+25.7
Jim Clarke	Lab	410	18.4	+ 0.6
*Mark G. Allan	L Ind	341	15.3	-12.6
Paul Coyne	Ind	332	14.9	
Darryl J. Smalley	LD	66	3.0	
Robert C. Greetham	Ind	12	0.5	

The North Kesteven district wards of Sleaford Castle; Sleaford Holdingham; Sleaford Navigation; and Sleaford Westholme (comparable 2013 ward: Boston Fishtoft)

Sleaford Rural

Current constituency: Sleaford and North Hykeham
Proposed constituency: Sleaford

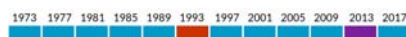


Andrew G. Hagues	Con	1,430	63.4	+13.8
David Suiter	L Ind	484	21.5	
Linda Edwards-Shea	Lab	340	15.1	+ 2.2

The North Kesteven district wards of Sleaford Quarrington & Mareham; and part of Osbournby

Spalding East

Current constituency: South Holland and The Deepings
Proposed constituency: South Holland and The Deepings



Eddy Poll	Con	1,288	59.9	+23.6
*Richard G. Fairman	UKIP	504	23.5	-15.0
Karen E. Lee	Lab	212	9.9	+ 0.4
Kathleen M. Tanner	LD	145	6.7	

Parts of the South Holland district wards of Moulton, Weston & Cowbit; Spalding St Mary's; Spalding St Paul's

Spalding Elloe

Current constituency: South Holland and The Deepings
Proposed constituency: South Holland and The Deepings



*Elizabeth J. Sneath	Con	1,383	66.3	+22.8
Emily M.M. Bates	UKIP	253	12.1	-27.2
John A. Grocock	Lab	155	7.4	- 0.3
Martin Blake	Grn	128	6.1	
Douglas W. Dickens	Ind	87	4.2	
Mark J. Currier	LD	80	3.8	

The South Holland district wards of Spalding Castle; and parts of Crowland & Deeping St Nicholas; Pinchbeck & Surfleet; Spalding Monks House; and Spalding St Mary's

Spalding South

Current constituency: South Holland and The Deepings
Proposed constituency: South Holland and The Deepings

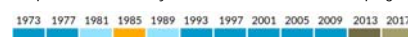


Christine J. Lawton	Con	1,138	58.2	+32.2
Pete Williams	UKIP	426	21.8	-14.8
Andrew C. Bowell	Lab	259	13.2	+ 6.2
Jordan P.R. Swallow	LD	133	6.8	

Parts of the South Holland district wards of Spalding Monk's House; Spalding St John's; Spalding St Paul's; and Spalding St Mary's

Spalding West

Current constituency: South Holland and The Deepings
Proposed constituency: South Holland and The Deepings



*Angela M. Newton	Ind	1,026	46.2	
Gray J. Taylor	Con	976	43.9	+22.4
Wojciech S. Kowalewski	Lab	221	9.9	+ 3.4

The South Holland district wards of Spalding Wygate; and parts of Spalding Monks House; and Spalding St John's

Stamford East

Current constituency: Grantham and Stamford
Proposed constituency: Grantham and Stamford



*Robert L. Foulkes	Con	1,059	44.8	+13.2
Harrish Bisnauthsing	LD	507	21.5	
Deborah J.F. Hughes	Lab	289	12.2	- 8.8
Steve Carroll	Ind	288	12.2	
David T. Taylor	UKIP	219	9.3	

The South Kesteven district wards of Stamford St George's; and parts of Stamford All Saints; and Stamford St Mary's (comparable 2013 ward: Stamford North)

Stamford West

Current constituency: Grantham and Stamford
Proposed constituency: Grantham and Stamford

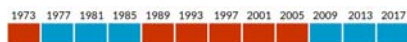


*David Brailsford	Con	1,573	65.9	+ 5.9
Anita A.D. Day	LD	333	14.0	-12.4
Adam R. Wissen	Lab	265	11.1	- 2.5
Simon Whitmore	Grn	216	9.0	

The South Kesteven district wards of Stamford St John's; and parts of Stamford All Saints; and Stamford St Mary's

Swallow Beck and Witham

Current constituency: Lincoln
Proposed constituency: Lincoln

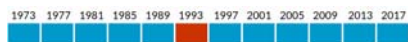


Candidate	Party	2017	2013	%	Change
Hilton Spratt	Con	1,612	55.1	+19.0	
Chris Burke	Lab	912	31.2	- 2.8	
Barry C. Stonham	UKIP	177	6.1	- 17.5	
Corinne Byron	LD	126	4.3	+ 0.6	
Lee Thomas	Grn	96	3.3		

The Lincoln district wards of Witham; and part of Moorland (comparable 2013 ward: Lincoln Bracebridge)

Waddington and Hykeham East

Current constituency: Lincoln
Proposed constituency: Lincoln/Sleaford



Candidate	Party	2017	2013	%	Change
*Christine Talbot	Con	1,378	62.2	+22.8	
Pat Aston	Lab	401	18.1	- 3.0	
Joe McAndrew	UKIP	326	14.7	- 19.9	
Flora Weichmann	Grn	111	5.0		

The North Kesteven district wards of North Hykeham Witham; Waddington West; and parts of Bracebridge Heath & Waddington East; and North Hykeham Mill (comparable 2013 ward: Bracebridge Heath and Waddington)

Washingborough

Current constituency: Sleaford and North Hykeham
Proposed constituency: Sleaford

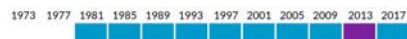


Candidate	Party	2017	2013	%	Change
Lindsey A. Cawrey	Con	1,535	68.0	+12.0	
Mike Benthall	Lab	316	14.0	+ 0.1	
Les Whitfield	LD	268	11.9	+ 7.9	
Elaine M. Hamnett	UKIP	140	6.2		

Parts of the North Kesteven district wards of Bracebridge Heath & Washingborough East; and Heighington & Washingborough (comparable 2013 ward: Heighington and Washingborough)

Tattershall Castle

Current constituency: Boston and Skegness/ Louth and Horncastle
Proposed constituency: Boston and Skegness/ Louth and Horncastle




Candidate	Party	2017	2013	%	Change
Tom Ashton	Con	1,922	68.8	+25.0	
Jonathan H. Noble	UKIP	534	19.1	- 25.3	
Phillip M. Smith	Lab	338	12.1	+ 0.2	

Parts of the East Lindsey district wards of Conningsby & Mareham; and Sibsey & Stickney



Wainfleet

Current constituency: Boston and Skegness/ Louth and Horncastle
Proposed constituency: Boston and Skegness/ Louth and Horncastle



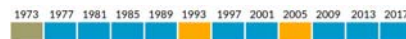
Candidate	Party	2017	2013	%	Change
Wendy Bowkett	Con	1,389	44.9	+10.6	
Victoria C. Ayline	UKIP	661	21.4	- 31.5	
Jim Swanson	L Ind	618	20.0		
Ellen Wright	Lab	343	11.1	- 1.7	
Eddie Hodgson	Ind	82	2.7		

The East Lindsey district wards of Friskney; Wainfleet; and parts of Croft; and Halton Hologate



Welton Rural

Current constituency: Gainsborough
Proposed constituency: Gainsborough

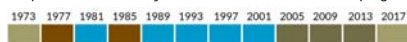


Candidate	Party	2017	2013	%	Change
*Sue Rawlins	Con	1,902	62.4	+23.9	
Diana M. Rodgers	Ind	599	19.6	- 6.0	
Brian P. Jones	Lab	548	18.0	+ 5.6	

The West Lindsey district wards of Dunholme & Welton; and Sudbrooke

The Suttons

Current constituency: South Holland and The Deepings
Proposed constituency: South Holland and The Deepings




Candidate	Party	2017	2013	%	Change
*Christopher J.T. Brewis	Ind	1,375	54.0	+ 5.7	
Jack Tyreell	Con	1,017	40.0	+14.2	
Paul Gowen	Lab	153	6.0	+ 0.6	

The South Holland district wards of Sutton Bridge; and part of Long Sutton (comparable 2013 ward: Sutton Elloe)

Woodhall Spa and Wragby

Current constituency: Gainsborough/Louth and Horncastle
Proposed constituency: Gainsborough/Louth and Horncastle



Candidate	Party	2017	2013	%	Change
Patricia A. Bradwell	Con	2,605	82.3	+32.2	
Colin D. Rickett	Lab	560	17.7	+ 5.8	

The East Lindsey district wards of Wragby; Woodhall Spa; and parts of Binbrook; Roughton; and Tetford & Donington

Summary of results

Ward boundary changes have occurred in this county since 2013. Where possible we have paired new wards with their predecessors, but have only done so where there is a clear link. Where the preceding, linked ward had a different name you will see that in grey in the 2013 line. Comparisons with 2013 should be treated with some degree of caution.

	Year	Elec	%Poll	Con	Lab	LD	UKIP	L Ind	Ind	Other
Alford and Sutton	2017	7,991	36.2	41.1	10.3		8.9	39.6		
	2013	7,111	35.0	32.7	12.1		20.0	35.1		
Bardney and Cherry Willington	2017	8,234	34.7	53.3	11.1		5.4	26.0		4.2
	2013	7,177	35.8	32.9	11.3	3.1	23.1	29.6		
Bassingham and Welbourn	2017	8,781	36.8	35.2			4.0	60.8		
	Bassingham Rural	2013	9,056	27.5	44.6	13.7	8.5	33.2		
Birchwood	2017	7,803	31.8	49.9	35.1	3.6	9.4			1.8
	Lincoln Birchwood	2013	6,210	26.4	29.8	35.1	1.7	29.6	3.7	
Boston Coastal	2017	7,871	36.2	44.8	8.8		17.3		29.1	
	2013	5,802	31.2	40.5	13.8		45.8			
Boston North	2017	7,405	25.8	35.9	18.6	7.7	23.9		7.1	6.4
	Boston North West	2013	6,974	23.3	23.3	17.6	43.7		15.3	
Boston Rural	2017	8,062	33.7	68.6	10.9		15.3			5.0
	2013	9,147	27.9	45.6	13.2		41.2			
Boston South	2017	7,569	30.6	31.0	7.5	1.4	15.6		42.4	1.8
	2013	6,255	33.2	14.9	4.4		37.8	42.8		
Boston West	2017	6,459	30.0	36.6	23.0	17.0	19.6			3.5
	2013	5,980	30.2	19.1	17.2		44.8	18.8		
Boultham	2017	6,337	30.5	34.5	49.2	4.0	6.3			5.8
	Lincoln Boultham	2013	5,860	26.9	19.7	50.2	4.7	25.4		

Summary of results: Lincolnshire - continued

	Year	Elec	%Poll	Con	Lab	LD	UKIP	L Ind	Ind	Other
Bourne North and Morton	2017	7,161	34.1	80.9	19.1					
Bourne Abbey	2013	9,079	26.0	41.3	11.4	3.1	26.4		17.8	
Bourne South and Thurlby	2017	8,714	28.2	48.0	11.7	8.3		32.0		
Bourne Castle	2013	6,810	31.2	41.3	10.1	3.6		45.0		
Carholme	2017	6,938	37.3	22.5	61.6	5.9	3.7			6.1
Lincoln West	2013	7,930	27.7	18.8	51.1	9.1	16.6			4.3
Colsterworth Rural	2017	7,342	33.7	67.1	10.7	8.6	9.0			4.7
	2013	5,681	29.2	45.6	14.4		31.6	8.4		
Crowland	2017	8,525	31.6	82.0	10.1	7.9				
Crowland and Whaplode	2013	6,990	28.8	43.6	10.2	2.8	34.6		8.8	
Deepings East	2017	7,763	30.3	45.1	38.4	16.5				
Deeping St James	2013	5,731	28.1	31.9	53.9	5.7				8.5
Deepings West and Rural	2017	7,774	31.7	45.2					54.8	
Market and West Deeping	2013	6,714	29.3	44.4	10.5	1.5		43.6		
Donington Rural	2017	7,444	31.2	58.2	7.6				34.3	
	2013	6,846	28.8	38.7	7.4	1.6	37.2	15.1		
Eagle and Hykeham West	2017	7,789	31.5	59.4	11.3	11.5	6.3	11.5		
Skellingthorpe and Hykeham South	2013	8,615	26.3	26.5	13.4	33.7		26.4		
Ermine and Cathedral	2017	8,718	32.3	41.7	41.1	6.2	6.9			3.9
Lincoln North	2013	7,773	26.9	24.5	46.6	4.0	22.6			2.3
Folkingham Rural	2017	7,790	40.4	64.9	10.8				24.3	
	2013	7,773	37.3	49.6	10.0	5.1		35.3		
Gainsborough Hill	2017	6,999	21.5	26.7	25.0	39.6	8.6			
	2013	6,790	17.2	16.4	17.0	30.1	36.5			
Gainsborough Rural South	2017	8,251	36.7	54.9	10.7	21.1	8.7			4.6
	2013	8,622	33.9	34.7	14.4	21.5	29.3			
Gainsborough Trent	2017	7,423	24.6	18.0	12.3	29.6	6.1		34.0	
	2013	7,693	17.9	15.1	16.1	41.4	27.4			
Grantham Barrowby	2017	8,012	28.8	56.9	35.3		7.8			
	2013	6,689	22.2	37.8	29.9				32.2	
Grantham East	2017	7,278	27.6	52.2	27.2	2.9			14.6	3.1
	2013	8,388	24.6	37.2	27.4	3.6	21.5		10.4	
Grantham North	2017	8,440	33.9	74.3	14.5	5.9				5.3
	2013	7,288	32.9	49.2	13.4		25.6		11.7	
Grantham South	2017	8,044	25.1	39.9	39.2	5.2	8.6		2.3	4.8
	2013	8,390	21.5	43.9	47.4	8.7				
Grantham West	2017	5,475	29.7	61.1	17.0				14.8	7.2
Grantham North West	2013	6,680	25.4	63.4	36.6					
Hartsholme	2017	8,334	29.3	41.8	40.9	4.7	9.5			2.9
Lincoln Hartsholme	2013	6,708	29.2	32.0	31.8	4.2	32.1			
Heckington	2017	8,909	32.2	66.8	11.3	8.0		13.9		
Holbeach	2017	7,955	30.3	63.8	11.4		24.8			
	2013	7,549	28.8	44.8	9.2		42.0			4.0
Holbeach Rural	2017	8,499	34.0	68.2	8.9	4.3	18.6			
	2013	7,708	30.7	41.4	7.1	2.1	36.3	13.1		
Horncastle and The Keals	2017	8,599	32.1	63.4	19.8		16.8			
Horncastle and Tetford	2013	7,992	39.3	35.6	6.8	13.8		35.7		8.2
Hough	2017	8,023	40.4	53.1	9.0				37.9	
	2013	7,501	37.3	40.8	10.3				48.9	
Hykeham Forum	2017	7,253	30.0	57.4	24.3	14.0				4.3
	2013	5,780	33.4	28.9	13.3	31.6	26.1			
Ingoldmells Rural	2017	7,771	34.7	63.3	16.7		20.0			
	2013	7,324	35.8	52.4	29.9				17.6	
Louth North	2017	7,669	35.6	56.6	43.4					
	2013	6,348	34.3	29.2	46.9	2.3	15.2	6.5		
Louth South	2017	7,809	38.2	26.4	40.8		33.8		27.9	1.5
	2013	7,229	34.2	15.8	40.6		17.2		26.4	
Louth Wolds	2017	8,825	35.1	79.6	20.4					
	2013	6,110	38.4	53.5	12.3			26.3		7.9
Mablethorpe	2017	7,739	37.4	33.6	35.4		19.6	11.4		
	2013	6,240	38.4	16.8	32.2		33.6	17.4		

Summary of results: Lincolnshire - continued

	Year	Elec	%Poll	Con	Lab	LD	UKIP	L Ind	Ind	Other
Market Rasen Wolds	2017	9,023	36.8	49.9	8.6	20.1	6.2		15.2	
	2013	6,447	28.0	31.7	11.0	19.6	29.5		8.2	
Metheringham Rural Ruskington and Cranwell	2017	7,316	32.1	59.0	14.3	5.3		21.5		
	2013	8,484	27.3	44.4	14.2		41.4			
Nettleham and Saxilby	2017	7,849	36.7	67.9	9.8	19.4	2.9			
	2013	8,188	34.1	43.7	10.9	21.0	24.4			
North Wolds	2017	8,423	31.1	75.3	24.7					
	2013	6,824	28.4	54.4	14.4	5.2	26.0			
Park Lincoln Park	2017	8,097	25.1	25.0	53.5	6.8	25.0	8.1		6.5
	2013	4,831	19.7	14.9	51.2	8.7	23.1			2.1
Potterhanworth and Coleby Branston and Navenby	2017	7,898	36.5	49.7	11.6	6.7		32.1		
	2013	7,994	25.8	15.2	5.9		14.6	64.3		
Ruskington Ruskington and Cranwell	2017	8,086	35.5	50.3	8.9			40.9		
	2013	8,484	27.3	44.4	14.2		41.4			
St Giles Lincoln Glebe	2017	8,130	27.6	39.5	44.5	5.3	5.4			5.2
	2013	6,658	22.9	27.3	40.5	6.8	23.2			2.2
Saltfleet and The Cotes Louth Rural North	2017	7,544	31.8	80.0	20.0					
	2013	6,348	30.2	41.0	15.6			29.1	14.3	
Scotter Rural	2017	8,282	33.2	49.7	11.2	30.7	8.5			
	2013	6,138	27.8	42.0	10.1	22.9	25.0			
Skegness North	2017	8,840	26.7	47.4	24.3		28.3			
	2013	6,890	29.7	27.6	31.0		41.4			
Skegness South	2017	8,406	29.9	46.4	18.0		15.0	20.6		
	2013	6,165	28.8	32.8	27.2		35.6			4.3
Skirbeck Boston Fishtoft	2017	7,603	28.3	40.3	26.6		25.0	4.1		3.7
	2013	7,654	31.2	25.6	8.3		35.2		31.0	
Sleaford	2017	7,899	28.2	47.9	18.4	3.0		15.3	15.4	
	2013	7,978	23.2	22.2	17.8		19.7	27.9	12.5	
Sleaford Rural Sleaford Rural South	2017	7,413	30.5	63.4	15.1			21.5		
	2013	8,538	34.9	49.6	12.9		37.5			
Spalding East Spalding East and Moulton	2017	7,649	28.1	59.9	9.9	6.7	23.5			
	2013	9,149	26.1	36.3	9.5		38.5	11.8		3.9
Spalding Elloe	2017	7,116	29.4	66.3	7.4	3.8	12.1		4.2	6.1
	2013	8,167	28.4	43.5	7.7		39.3	9.5		
Spalding South	2017	7,729	25.3	58.2	13.2	6.8	21.8			
	2013	8,241	24.0	26.0	7.0		36.6		30.3	
Spalding West	2017	7,680	29.0	43.9	9.9				46.2	
	2013	8,434	27.8	21.5	6.5		33.3	36.9		1.8
Stamford East Stamford North	2017	8,188	28.9	44.8	12.2	21.5	9.3		12.2	
	2013	7,293	22.5	31.6	21.0				47.4	
Stamford West	2017	7,323	32.7	65.9	11.1	14.0				9.0
	2013	4,730	26.5	60.0	13.6	26.4				
Swallow Beck and Witham Lincoln Bracebridge	2017	8,197	35.7	55.1	31.2	4.3	6.1			3.3
	2013	6,212	28.8	36.1	34.0	3.7	23.6	2.6		
Tattershall Castle	2017	8,869	31.6	68.8	12.1		19.1			
	2013	7,729	32.4	43.8	11.9		44.4			
The Suttons Sutton Elloe	2017	7,593	33.5	40.0	6.0				54.0	
	2013	7,743	29.5	25.8	5.4		20.6	48.3		
Waddington and Hykeham East Bracebridge Heath and Waddington	2017	7,651	29.0	62.2	18.1		14.7			5.0
	2013	8,826	25.8	39.4	21.1	4.9	34.6			
Wainfleet Wainfleet and Burgh	2017	9,321	33.3	44.9	11.1		21.4	20.0	2.7	
	2013	6,800	35.2	34.3	12.8		52.9			
Washingborough Heighington and Washingborough	2017	7,545	30.0	68.0	14.0	11.9	6.2			
	2013	5,451	31.4	56.0	13.9	4.0		26.1		
Welton Rural	2017	8,554	35.8	62.4	18.0				19.6	
	2013	8,579	32.6	38.5	12.4		23.6		25.6	
Woodhall Spa and Wragby	2017	8,680	36.8	82.3	17.7					
	2013	7,291	48.1	46.1	4.7	10.3		28.6		10.3

Councillors' majorities: Lincolnshire

1.	Christopher Reid	Ermine	16	0.6
2.	Adam Stokes	Grantham South	13	0.7
3.	Matthew Fido	Hartsholme	22	0.9
4.	Colin Matthews	Alford	42	1.5
5.	Graham Cullen	Mablethorpe	52	1.8
6.	Angela Newton	Spalding West	50	2.3
7.	Paul Key	Gainsboro Trent	79	4.4
8.	Robin Renshaw	St Giles	113	5.0
9.	Barry Dobson	Deepings East	158	6.7
10.	Mark Storer	Ruskington	270	9.4
11.	Alison Austin	Boston South	264	11.4
12.	Aaron Spencer	Boston North	229	12.0
13.	Rosemary Woolley	Deepings West	310	12.5
14.	Matt Boles	Gainsborough Hill	194	12.9
15.	Sarah Dodds	Louth South	383	12.9
16.	Tony Bridges	Louth North	361	13.2
17.	Paula Cooper	Boston West	262	13.6
18.	Martin Griggs	Skirbeck	295	13.7
19.	Rodney Grocock	Donington Rural	554	13.9
20.	Christopher Brewis	The Suttons	358	14.0
21.	Kevin Clarke	Boultham	285	14.7
22.	Eddie Strengiel	Birchwood	367	14.8
23.	Alexandra Maughan	Hough	950	15.2
24.	Steve Kirk	Skegness South	647	15.8
25.	Robert Reid	Bourne South	394	16.0
26.	Ron Oxby	Potterhanworth	505	17.6
27.	Clio Perraton-Williams	Scotter Rural	522	19.0
28.	Carl Macey	Skegness North	450	19.1
29.	Mark Whittington	Grantham B'by	500	21.6
30.	Robert Foulkes	Stamford East	552	23.3
31.	Wendy Bowkett	Wainfleet	728	23.5
32.	Hilton Spratt	Swallow Beck	700	23.9
33.	Linda Wootten	Grantham East	501	25.0
34.	Marianne Overton	Bassingham	824	25.6
35.	Ian Fleetwood	Bardney	780	27.3
36.	Julie Killey	Park	580	28.5
37.	Kate Cook	Sleaford	658	29.5
38.	Lewis Strange	Market Rasen	989	29.8
39.	Paul Skinner	Boston Coastal	784	31.5
40.	Stephen Roe	Hykeham Forum	718	33.1
41.	Richard Butroid	Gainsborough RS	1,017	33.8
42.	Christine Lawton	Spalding South	712	36.4
43.	Eddy Poll	Spalding East	784	36.4
44.	Rob Kendrick	Metheringham	880	37.5
45.	Nick Worth	Holbeach	940	39.0
46.	Rob Parker	Carholme	1,012	39.1
47.	Martin Hill	Folkingham Rural	1,278	40.6
48.	Tony Turner	North Wolds	1,311	40.6
49.	Andrew Hagues	Sleaford Rural	946	41.9
50.	Sue Rawlins	Welton Rural	1,303	42.8
51.	Colin Davie	Ingoldmells Rural	1,164	43.3
52.	Bill Aron	Horncastle	1,192	43.6
53.	Richard Davies	Grantham West	713	44.1
54.	Christine Talbot	Waddington	977	44.1
55.	Mike Thompson	Eagle	1,171	47.9
56.	Jackie Brockway	Nettleham	1,396	48.5
57.	Peter Coupland	Holbeach Rural	1,429	49.6
58.	Tom Ashton	Tattershall Castle	1,388	49.7
59.	David Brailsford	Stamford West	1,240	51.9
60.	Barry Young	Heckington	1,514	52.9
61.	Lindsey Cawrey	Washingborough	1,219	54.0
62.	Elizabeth Sneath	Spalding Elloe	1,130	54.2
63.	Michael Brookes	Boston Rural	1,449	55.3
64.	Bob Adams	Colsterworth	1,396	56.4
65.	Hugo Marfleet	Louth Wolds	1,394	59.2
66.	Ray Wootten	Grantham North	1,707	59.8
67.	Daniel McNally	Saltfleet	1,432	60.0
68.	Sue Woolley	Bourne North	1,490	61.8
69.	Patricia Bradwell	Woodhall Spa	2,045	64.6
70.	Nigel Pepper	Crowland	1,923	71.9

swing to Conservatives

1%	Mablethorpe				
2%	Spalding W.				
3%	St Giles				
6%	Boston South				
7%	Gainsbo Hill				
8%	The Suttons	Louth South	Boutham	Gainsbo Trnt	
13%	Bassingham				
15%	Park				
20%	Carholme				

swing to Labour

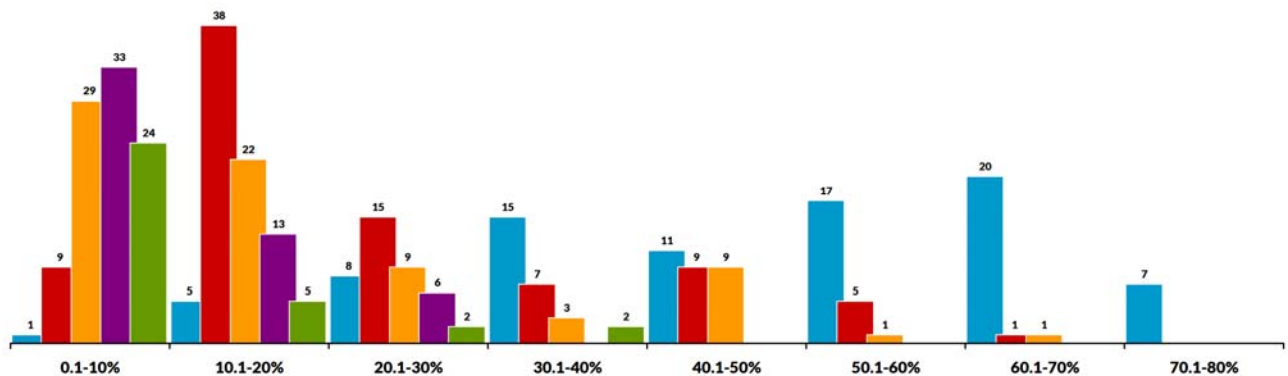
1%	Ermine	Grantham S.	Hartsholme				
4%	Deepings E.						
7%	Louth North	Boston West	Skirbeck				
8%	Gainsbo Hill	Birchwood					
9%	Boston North						
11%	Gainsbo Trnt	Grnthm Barr					
12%	Skegness N.	Swallow Bck					
13%	Grantham E.						
15%	Skegness S.	Sleaford					
16%	Alford						
17%	Stamford E.	Hykeham Fm	Wainfleet				
18%	Boston S.	Boston Coast					
19%	Spalding W.	Borne South					
20%	Potterhanwth	Scotter Rural					
21%	Mkt Rasen	Ruskington					
22%	Bardney	Horncastle					
23%	Waddington	Grantham W	Gainsbo R.S.	Hough	Welton Rural	Meth Ingham	
	Spalding S.	Louth Wolds					
24%	Ingoldmells	The Suttons					
25%	Eagle	Sleaford Rur					
26%	Spalding E.	North Wolds	Donington				
27%	Holbeach	Washingboro					
28%	Folkingham	Stamford W.	Heckington				
29%	Colsterworth	Tattershall	Boston Rur				
30%	Nettleham	Spalding Elloe	Holbeach Ru	Grantham N.	Saltfleet		
31%	Bourne N.						
33%	Woodhall Spa						
36%	Crowland						

swing to Liberal Democrats

3%	Gainsbo Trnt						
10%	Scotter Rural	Boston W.					
12%	Stamford E.						
15%	Boston N.	Deepings E.	Mkt Rasen				
17%	Gainsbo R.S.						
18%	Grantham S.	Ermine					
19%	Hartsholme						
20%	St Giles	Bourne S.					
21%	Boston S.						
22%	Potterhnrwth	Hykeham Fo					
23%	Sleaford	Boutham					
24%	Birchwood	Park	Eagle				
25%	Nettleham	Grantham E					
26%	Swallow Bck	Spalding S.	Stamford W.				
27%	Spalding E.	Metheringham					
28%	Carholme						
29%	Washingboro						
30%	Colsterwrth	Heckington					
32%	Spalding Ello	Holbeach Ru					
35%	Grantham N.						
38%	Crowland						

Norfolk

CON
GAIN



Gains and losses

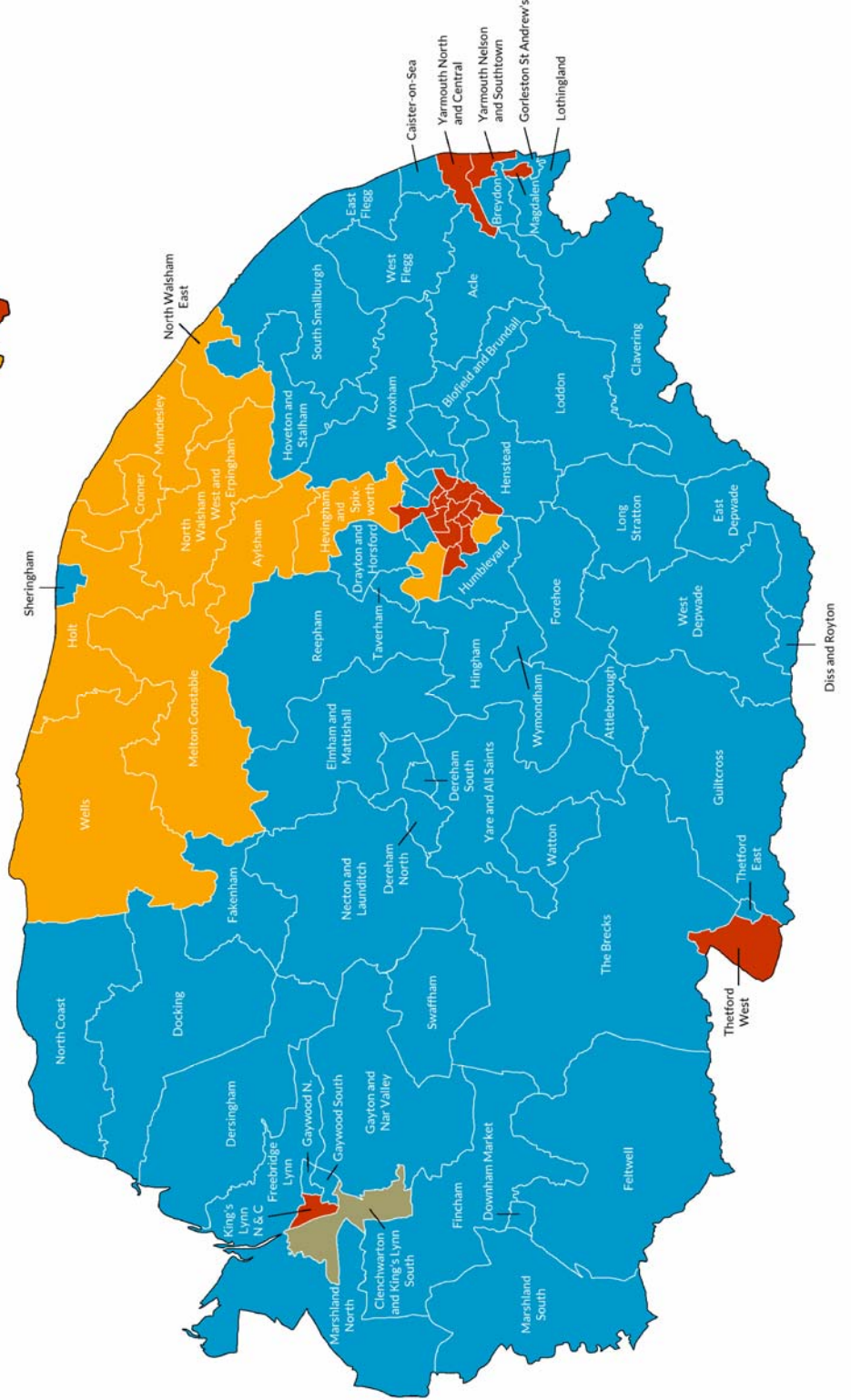
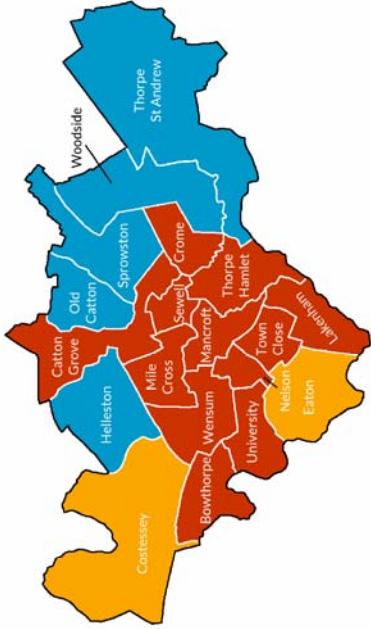
	Gained		Lost	
Conservatives	17	Breydon Caister-on-Sea Dereham South East Flegg Gayton and Nar Valley Gaywood North and Central Gaywood South Gorleston St Andrew's Lothingland Marshland North North Coast Reepham Sheringham South Smallburgh Swaffham Thetford East Watton	2	Cromer Mundesley
Labour	6	Mancroft Nelson Thetford West Thorpe Hamlet Wensum Yarmouth Nelson and Southtown	3	Caister-on-Sea Clenchwarton and Kings Lynn South Gaywood South
Liberal Democrats	4	Cromer Holt Melton Constable Mundesley	3	Reepham Sheringham South Smallburgh
UKIP			15	Breydon Dereham South East Flegg Gayton and Nar Valley Gaywood North and Central Gorleston St Andrew's Holt Lothingland Marshland North Melton Constable Swaffham Thetford East Thetford West Watton Yarmouth Nelson and Southtown
Green			4	Mancroft Nelson Thorpe Hamlet Wensum
Independent	1	Clenchwarton and Kings Lynn South	1	North Coast

council historic results

	Conservatives		Labour		Liberal Democrats		UKIP		Green		Independents		Others	
	Seats	%votes	Seats	%votes	Seats	%votes	Seats	%votes	Seats	%votes	Seats	%votes	Seats	%votes
17	55	48.8	17	23.2	11	17.4	0	6.0	0	3.9	1	0.7	0	0.0
13	40	32.6	14	22.8	10	11.0	15	23.4	4	6.6	1	3.5	0	0.8
09	48	51.8	1	10.5	11	21.4	0		7	10.9	0	1.4	1	5.4
05	46	39.2	22	26.6	14	27.9	0	0.0	2	4.6	0	0.5	0	1.2
01	48	40.2	26	31.9	10	23.0	0	0.0	0	4.2	0	0.6	0	0.0
97	36	35.1	34	37.1	13	24.4	0	0.0	0	1.3	1	2.1	0	0.0
93	34	35.8	32	36.2	15	21.5	0	0.0	0	1.3	5	8.2	0	0.0
89	47	42.7	28	34.4	9	18.3	0	0.0	0	4.2	0	0.1	0	0.3
85	44	40.0	25	32.3	15	26.8	0	0.0	0	0.0	0	0.6	0	0.3
81	51	44.0	27	40.3	4	13.7	0	0.0	0	0.4	1	1.5	0	0.0
77	70	64.5	13	30.3	0	3.2	0	0.0	1	0.0	0	1.2	0	0.8
73	51	48.4	27	43.7	0	3.4	0	0.0	0	0.0	5	3.4	0	1.2

Political map of Norfolk

Norwich and surrounds



Acle

Current constituency: Broadland
Proposed constituency: Broadland

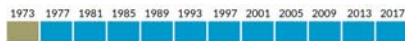


*Brian J.M. Iles	Con	1,343	52.3	+12.2
Thomas Rednall	Lab	756	29.5	+ 7.6
Michael Blake	LD	249	9.7	+ 4.6
David Moreland	UKIP	219	8.5	- 24.4

The Broadland district wards of Acle: Burlingham; Marshes

Attleborough

Current constituency: Mid Norfolk
Proposed constituency: Mid Norfolk

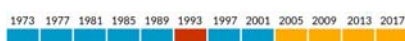


David R.R. Oliver	Con	1,685	63.5	+24.6
Philip Spiby	Lab	632	23.8	+ 1.0
Christopher Mackinnon	LD	338	12.7	+ 6.9

The Breckland district wards of Attleborough Burgh & Haverscroft; and Attleborough Queen's

Aylsham

Current constituency: Broadland
Proposed constituency: Broadland/North Norfolk



*David G. Harrison	LD	1,358	43.7	+ 3.1
Hal Turkmen	Con	1,221	39.3	+13.6
Simon Court	Lab	389	12.5	+ 0.7
Trevor Gardiner	UKIP	142	4.6	- 17.2

The Broadland district wards of Aylsham; and part of Buxton

Blofield and Brundell

Current constituency: Broadland
Proposed constituency: Broadland



*Andrew J. Proctor	Con	1,818	62.6	+16.3
Alan Pawsey	Lab	479	16.5	- 4.5
Eleanor Mason	LD	284	9.8	+ 5.2
Beth Davis	Grn	167	5.8	- 3.3
Armin Hess	UKIP	154	5.3	- 13.7

The Broadland district wards of Brundall; and part of Blofield with South Walsham

Bowthorpe

Current constituency: Norwich South
Proposed constituency: Norwich South



*Mike Sands	Lab	1,175	50.0	- 0.6
Henry Newton	Con	710	30.2	+ 0.3
Michelle Newton	UKIP	170	7.2	
Nannette Youssef	Grn	170	7.2	- 7.9
Silvia Schmidtova	LD	124	5.3	+ 1.0

The Norwich district ward of Bowcroft

Breydon

Current constituency: Great Yarmouth
Proposed constituency: Great Yarmouth



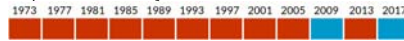
Carl Smith	Con	1,289	47.7	+18.4
Trevor Wainwright	Lab	795	29.4	- 4.3
*Alan C. Grey	UKIP	619	22.9	- 14.1

The Great Yarmouth district wards of Bradwell North; and parts of Claydon; and Lothingland

The Council Elections Almanac 2017

Caister-on-Sea

Current constituency: Great Yarmouth
Proposed constituency: Great Yarmouth

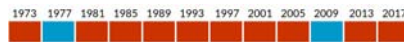


Penny Carpenter	Con	1,177	49.8	+22.5
Donna Hammond	UKIP	551	23.3	- 8.5
Christina Horne	Lab	467	19.8	- 14.9
Harry Webb	Grn	168	7.1	+ 2.5

The Great Yarmouth district wards of Caister North; and Caister South

Catton Grove

Current constituency: Norwich North
Proposed constituency: Norwich North

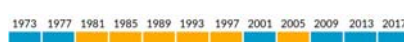


*Steve Morphew	Lab	1,194	47.7	+ 3.8
Daniel Elmer	Con	955	38.2	+18.9
Tony Park	Grn	169	6.8	- 2.9
Leigh Tooke	LD	114	4.6	0.0
Michelle Ho	Ind	70	2.8	

The Norwich district ward of Catton Grove

Clavering

Current constituency: South Norfolk
Proposed constituency: Great Yarmouth/South Norfolk

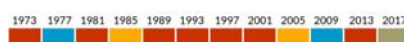


Margaret Stone	Con	1,756	52.2	+20.8
Christopher Brown	LD	1,131	33.6	+11.3
Nicola Fowler	Lab	475	14.1	+ 1.8

The South Norfolk district wards of Ditchingham & Broome; Earsham; Gillingham; Thurilton

Clenchwarton and King's Lynn South

Current constituency: North West Norfolk
Proposed constituency: North West Norfolk




*Alexandra Kemp	Ind	1,181	52.6	
Christopher Crofts	Con	616	27.4	+ 0.6
Deborah Holman	Lab	317	14.1	- 29.9
Trevor Roberts	UKIP	132	5.9	- 23.2

The King's Lynn and West Norfolk district wards of Clenchwarton; South & West Lynn; and part of West Winch

Costessey

Current constituency: South Norfolk/Norwich South
Proposed constituency: Norwich South

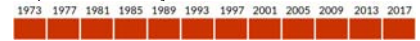


*Tim East	LD	1,603	44.9	+ 6.9
Andrew R. Wiltshire	Con	1,216	34.0	+14.5
Jonathan P. Garrard	Lab	553	15.5	+ 1.1
Catherine J. Rowett	Grn	200	5.6	- 1.4

The South Norfolk district wards of New Costessey; and Old Costessey

Crome

Current constituency: Norwich North
Proposed constituency: Norwich North



*George Nobbs	Lab	1,151	49.9	+ 0.6
Jonathan Emsell	Con	743	32.2	+16.3
Ann Williams	UKIP	171	7.4	- 16.1
Judith Ford	Grn	147	6.4	- 1.6
Ian Leach	LD	93	4.0	+ 0.7

The Norwich district ward of Crome

Cromer

Current constituency: North Norfolk
Proposed constituency: North Norfolk

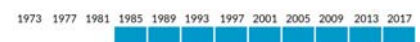


Timothy Adams	LD	1,481	44.6	+26.6
Hilary Cox	Con	1,310	39.4	+ 4.7
Jane B. Worsdale	Lab	255	7.7	- 9.3
John F. Digby	UKIP	153	4.6	- 20.1
Michael E. Bossingham	Grn	123	3.7	- 0.2

The North Norfolk district ward of Cromer Town; Roughton; and Suffield Park

Dereham North

Current constituency: Mid Norfolk
Proposed constituency: Mid Norfolk



*William R.J. Richmond	Con	1,512	65.3	+27.4
Elizabeth Hunton	Lab	478	20.6	+ 0.9
Ann P.R. Bowyer	Grn	205	8.9	- 0.4
Erlend Watson	LD	120	5.2	

The Breckland district wards of Dereham Humbletoft; Dereham Neatherd; and part of Springvale & Scarning

Dereham South

Current constituency: Mid Norfolk
Proposed constituency: Mid Norfolk

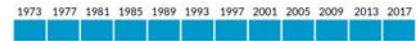


Phillip J. Duigan	Con	1,179	46.9	
Harry E.J. Clarke	Lab	853	33.9	
Catherine A. Blaiklock	UKIP	277	11.0	
Paul J. Speed	LD	207	8.2	

The Breckland district wards of Dereham Central; and Dereham Toftwood

Dersingham

Current constituency: North West Norfolk
Proposed constituency: North West Norfolk

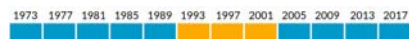


Stuart Dark	Con	2,445	73.5	+26.9
Edward Robb	Lab	530	15.9	- 4.7
Harry Lane	LD	352	10.6	+ 5.4

The King's Lynn and West Norfolk district wards of Dersingham; Valley Hill; and part of Snettisham

Diss and Roydon

Current constituency: South Norfolk
Proposed constituency: South Norfolk




Keith W. Kiddie	Con	1,484	53.9	+ 9.7
Tracy B. Scoggins	LD	792	28.8	+19.2
Christopher Davison	Lab	375	13.6	- 1.5
Antony D. Milton	Grn	103	3.7	- 5.5

The South Norfolk district wards of Diss; and Roydon

Docking

Current constituency: North West Norfolk
Proposed constituency: North West Norfolk

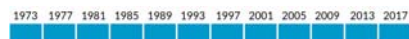


*Michael Chenery of Horsburgh	Con	1,856	68.6	+26.0
Adrienne Lake	Lab	498	18.4	- 1.2
David Mills	LD	351	13.0	

The King's Lynn and West Norfolk district wards of Docking; Heacham; Rudham; and part of Snettisham

Downham Market

Current constituency: South West Norfolk
Proposed constituency: South West Norfolk

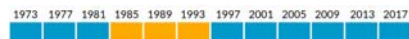


*Tony White	Con	1,677	60.8	+24.5
Jacqueline Crookston	Lab	405	14.7	- 6.9
Josephine Ratcliffe	LD	368	13.3	
David Williams	UKIP	309	11.2	-20.8

The King's Lynn and West Norfolk district wards of Downham Old Town; East Downham; North Downham; and South Downham

Drayton and Horsford

Current constituency: Broadland
Proposed constituency: Broadland

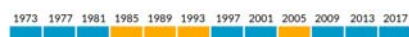


*Tony Adams	Con	1,452	63.4	+23.6
Peter Sergeant	LD	486	21.2	+11.3
Tony Hemmingway	Lab	352	15.4	- 4.4

The Broadland district wards of Drayton North; Drayton South; and Horsford & Felthorpe

East Depwade

Current constituency: South Norfolk
Proposed constituency: South Norfolk

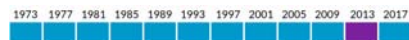


*Martin J. Wilby	Con	1,858	67.1	+ 3.9
James W. Eddy	Lab	461	16.6	- 0.5
Susan E. Kuzmic	LD	451	16.3	- 3.4

The South Norfolk district wards of Breck Vale; Harleston; and Scole

East Flegg

Current constituency: Great Yarmouth
Proposed constituency: Great Yarmouth

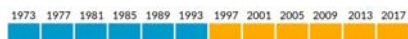


Ronald C. Hanton	Con	1,529	54.4	+16.5
*Jonathon T. Childs	UKIP	714	25.4	-16.3
John Simmons	Lab	413	14.7	- 5.6
Kenneth P. Petersen	Grn	157	5.6	

The Great Yarmouth district wards of East Flegg; and Ormesby

Eaton

Current constituency: Norwich South
Proposed constituency: Norwich South



*Brian Watkins	LD	1,833	46.5	+ 5.2
William Robb	Con	1,107	28.1	- 1.1
Ian Stutely	Lab	683	17.3	- 1.0
Jane Saunders	Grn	244	6.2	- 5.0
Gordon Cullingworth	UKIP	73	1.9	

The Norwich district ward of Eaton

Elmham and Mattishall

Current constituency: Mid Norfolk
Proposed constituency: Mid Norfolk



*William P. Borrett	Con	2,231	71.0	+22.2
Linda Goreham	Lab	585	18.6	- 0.7
Richard J. Scoggins	LD	326	10.4	

The Breckland district wards of Eynsford; Swanton Morley; Two Rivers; and Upper Wensum

Fakenham

Current constituency: Broadland
Proposed constituency: Broadland

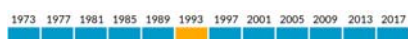


*Thomas J. Fitzpatrick	Con	1,321	52.6	+20.8
Hugh C. Lanham	LD	556	22.1	- 4.8
Imogen M. Bruce	Lab	352	14.0	-12.9
Jack R. Smith	UKIP	202	8.0	-18.6
Jennifer M. Outred	Grn	80	3.2	- 1.2

The North Norfolk district wards of Lancaster North; Lancaster South; and The Raynham

Feltwell

Current constituency: South West Norfolk
Proposed constituency: South West Norfolk

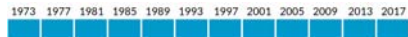


*Martin Storey	Con	2,009	68.3	+23.7
Peter Wortley	Lab	659	22.4	+ 5.4
John Crofts	LD	273	9.3	

The King's Lynn and West Norfolk district wards of Denton; Hilgay with Denver; and Wissey

Fincham

Current constituency: South West Norfolk
Proposed constituency: South West Norfolk



*Brian Long	Con	1,640	59.3	+20.7
Samantha Gipson	Lab	470	17.0	- 4.7
Ashley Collins	UKIP	361	13.1	-20.9
Carol Renard	LD	294	10.6	+ 4.9

The King's Lynn and West Norfolk district wards of St Lawrence; Watlington; Wiggenshall; Wimbotsham with Fincham; and part of Airfield

Forehoe

Current constituency: Mid Norfolk/South Norfolk
Proposed constituency: South Norfolk



*Colin W. Foulger	Con	1,785	58.2	+29.2
Robert A. McClennings	LD	709	23.1	+ 6.6
Steven L. Sewell	Lab	575	18.7	+ 7.3

The South Norfolk district wards of Cromwells; Mulbarton; and Newton Flotman

Freebridge Lynn

Current constituency: North West Norfolk
Proposed constituency: North West Norfolk




Simon Eyre	Con	1,535	57.2	+23.8
Andrew De Whalley	Grn	483	18.0	-10.2
Wilfred Lambert	Lab	353	13.2	- 1.0
Simon Wells	LD	182	6.8	+ 4.0
Christine Perkins	UKIP	130	4.8	-16.7

The King's Lynn and West Norfolk district wards of Grimston; North Wootton; and South Wootton

Gayton and Nar Valley

Current constituency: North West Norfolk/South West Norfolk
Proposed constituency: North West Norfolk/South West Norfolk

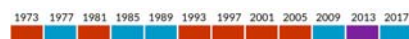


Graham Middleton	Con	1,577	61.8	
Natasha Morgan	Lab	480	18.8	
Andrew Nixon	LD	289	11.3	
John Corden	UKIP	226	8.9	

The King's Lynn and West Norfolk district wards of Gayton; Priory; and parts of Airfield; and West Winch

Gaywood North and Central

Current constituency: North West Norfolk
Proposed constituency: North West Norfolk

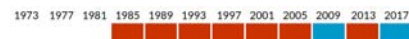


Sheila Young	Con	871	45.6	+21.2
John Collop	Lab	621	32.5	+ 0.6
*Jim Perkins	UKIP	226	11.8	-23.8
Ian Swinton	LD	120	6.3	- 1.8
Patrick Rochford	Ind	71	3.7	

The King's Lynn and West Norfolk district wards of Gaywood North Bank; and Old Gaywood

Gaywood South

Current constituency: North West Norfolk
Proposed constituency: North West Norfolk

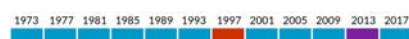


Thomas Smith	Con	857	38.7	+17.8
*Margaret R. Wilkinson	Lab	758	34.2	- 3.2
Robert Colwell	LD	370	16.7	+ 8.9
Michael Stone	UKIP	230	10.4	-23.6

The King's Lynn and West Norfolk district wards of Fairstead; and Gaywood Chase

Gorleston St Andrews

Current constituency: Great Yarmouth
Proposed constituency: Great Yarmouth



*Graham R. Plant	Con	1,145	46.1	+18.7
Anthony D. Wright	Lab	834	33.6	- 2.3
Kay E. Grey	UKIP	401	16.1	-20.6
Tracey A. Darnell	Grn	105	4.2	

The Great Yarmouth district wards of Gorleston; and part of St Andrew's

Guiltcross

Current constituency: South West Norfolk
Proposed constituency: Mid Norfolk




*Stephen Askew	Con	2,067	68.9	+25.3
Stephen J. Gordon	LD	472	15.7	+ 2.8
Christopher Harvey	Lab	459	15.3	- 1.6

The Breckland district wards of Buckenham; East Guiltcross; Harling & Heathlands; and West Guiltcross

Hellesdon

Current constituency: Norwich North
Proposed constituency: Norwich North

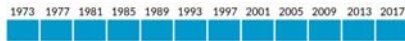


*Shelagh C. Gurney	Con	1,683	61.5	+21.9
Annie Thompson	Lab	681	24.9	+ 7.4
David Britcher	LD	374	13.7	+ 5.3

The Broadland district wards of Hellesdon North East; and Hellesdon South West

Henstead

Current constituency: South Norfolk
Proposed constituency: South Norfolk

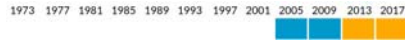


Victor J. Thomson	Con	1,790	57.1	+14.8
Matthew Hammond	LD	734	23.4	+12.0
Thomas E. Fowler	Lab	611	19.5	+ 2.9

The South Norfolk district wards of Poringland with The Framinghams; Stoke Holy Cross; and part of Rockland

Hevingham and Spixworth

Current constituency: Broadland
Proposed constituency: Broadland

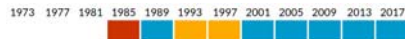


*Daniel Roper	LD	1,297	47.2	+10.6
Shaun Vincent	Con	1,068	38.8	+ 9.5
Philip Williams	Lab	221	8.0	- 1.9
Nancy Gardiner	UKIP	164	6.0	-18.2

The Broadland district wards of Hevingham; Spixworth St Faith's; and part of Buxton

Hingham

Current constituency: Mid Norfolk/South Norfolk
Proposed constituency: Mid Norfolk/South Norfolk




*Margaret Dewsbury	Con	1,708	67.4	+ 7.7
James E.G. Leman	Lab	416	16.4	+ 2.7
Paul W. Balthwayt	LD	411	16.2	+ 8.3

The South Norfolk wards of Easton; Hingham & Deopham; and Wicklewood

Holt

Current constituency: North Norfolk
Proposed constituency: North Norfolk



Sarah E.J. Butikofer	LD	1,666	45.6	+23.1
David A. Ward	Con	1,455	39.8	+13.6
Richard A. Kelham	Lab	210	5.8	- 4.7
Terence H.T. Comber	UKIP	202	5.5	-29.9
Paula M. D'Attoma	Grn	123	3.4	- 2.0

The North Norfolk district wards of High Heath; Holt; The Runtons; and part of Chaucer

Hoveton and Stalham

Current constituency: North Norfolk
Proposed constituency: North Norfolk

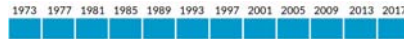


*Nigel D. Dixon	Con	1,540	59.8	+28.2
Philip Livesey	LD	616	23.9	+ 4.1
Elizabeth M. McKenna	Lab	301	11.7	- 9.3
Michael G. Macartney-Filgate	Grn	119	4.6	+ 1.4

The North Norfolk district wards of Hoveton; Scoltow; and Stalham & Sutton

Humbleyard

Current constituency: South Norfolk
Proposed constituency: South Norfolk/Norwich South

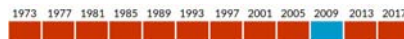


David Bills-Everett	Con	2,215	59.7	+14.2
Jacqueline A. Sutton	LD	883	23.8	+15.2
Bethan S. Gulliver	Lab	610	16.5	+ 2.9

The South Norfolk district wards of Cringleford; and Hethersett

Kings Lynn North and Central

Current constituency: North West Norfolk
Proposed constituency: North West Norfolk

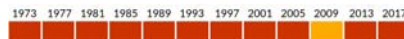


*David J. Collis	Lab	716	46.6	-26.0
Toby Wing-Pentelow	Con	470	30.6	+ 3.2
Matthew Hannay	UKIP	198	12.9	
Richard Coward	LD	153	10.0	

The King's Lynn and West Norfolk district wards of North Lynn; and St Margaret's with St Nicholas

Lakenham

Current constituency: Norwich South
Proposed constituency: Norwich South




Brenda Jones	Lab	1,249	50.3	- 0.3
Sherman Langendijk	Con	467	18.8	+ 7.4
Emily Cutler	LD	277	11.2	-12.5
Paul Neale	Grn	250	10.1	- 4.1
Eric Masters	UKIP	240	9.7	

The Norwich district ward of Lakenham

Loddon

Current constituency: South Norfolk
Proposed constituency: South Norfolk




*Barry M. Stone	Con	2,091	63.2	- 0.5
David K. Bingham	LD	613	18.5	+13.3
David G. Bissonnet	Lab	605	18.3	+ 6.1

The South Norfolk wards of Brooke; Chedgrave & Thurton; Loddon; and parts of Hempnall; and Rockland

Long Stratton

Current constituency: South Norfolk
Proposed constituency: South Norfolk



*Alison M. Thomas	Con	1,832	64.4	+21.8
Roger N. Percival	LD	555	19.5	+ 9.2
Elana Katz	Lab	456	16.0	+ 1.8

The South Norfolk wards of Stratton; Tasburgh; and part of Hempnall

Lothingland

Current constituency: Great Yarmouth
Proposed constituency: Great Yarmouth



Andrew Grant	Con	1,331	47.5	+12.9
Carl A. Annison	UKIP	800	28.5	- 9.1
Cara L. Walker	Lab	673	24.0	- 3.7

The Great Yarmouth district wards of Bradwell South & Hopton; and part of Lothingland

Magdalen

Current constituency: Great Yarmouth
Proposed constituency: Great Yarmouth

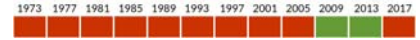


*Colleen M. Walker	Lab	1,062	48.0	0.0
Julia A. Miller	Con	739	33.4	+14.9
John Ellerton	UKIP	413	18.6	-14.9

The Great Yarmouth district wards of Magdalen; and part of Claydon

Mancroft

Current constituency: Norwich South
Proposed constituency: Norwich South

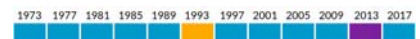


Danny Douglas	Lab	1,355	46.5	+11.0
Martin Shmierer	Grn	704	24.2	-18.4
Samantha England	Con	522	17.9	+ 5.0
Gordon Dean	LD	201	6.9	0.0
Paddy Ball	UKIP	130	4.5	

The Norwich district ward of Mancroft

Marshland North

Current constituency: North West Norfolk/South West Norfolk
Proposed constituency: North West Norfolk



Sandra Squire	Con	1,344	71.3	+40.6
Izik Kruh-Atar	Lab	331	17.6	+ 1.9
Erika Coward	LD	211	11.2	

The King's Lynn and West Norfolk district wards of Spellowfields; Walpole; and Walton

Marshland South

Current constituency: South West Norfolk
Proposed constituency: South West Norfolk

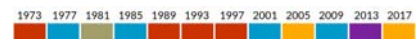


*Harry Humphrey	Con	1,567	60.0	- 5.5
Colin Rose	UKIP	541	20.7	
Robin Mann	Lab	344	13.2	-21.3
Steven White	LD	158	6.1	

The King's Lynn and West Norfolk district wards of Emneth with Outwell; Mershe Lande; and Upwell & Delph

Melton Constable

Current constituency: Broadland/North Norfolk
Proposed constituency: Broadland/North Norfolk



Steffan L. Aquarone	LD	1,549	44.9	+33.8
Ann M. Claussen-Reynolds	Con	1,129	32.7	+ 3.2
*David J. Ramsbotham	UKIP	409	11.9	-23.8
Callum E. Ringer	Lab	283	8.2	- 9.5
Alicia J. Hull	Grn	80	2.3	- 3.7

The North Norfolk district wards of Astley; Briston; Corpusty; and Wensum

Mile Cross

Current constituency: Norwich North
Proposed constituency: Norwich North



Year	Party	Seats	Percentage	Change
1973	Lab	998	48.8	+ 4.2
1977	Con	454	22.2	- 7.3
1981	Grn	206	10.1	+ 4.1
1985	UKIP	162	7.9	- 27.8
1989	LD	131	6.4	+ 2.2
1993	LD	131	6.4	+ 2.2
1997	LD	131	6.4	+ 2.2
2001	LD	131	6.4	+ 2.2
2005	LD	131	6.4	+ 2.2
2009	LD	131	6.4	+ 2.2
2013	LD	131	6.4	+ 2.2
2017	Ind	95	4.6	

The Norwich district ward of Mile Cross

North Walsham East

Current constituency: North Norfolk
Proposed constituency: North Norfolk




Year	Party	Seats	Percentage	Change
1973	LD	1,646	37.0	+ 1.9
1977	Con	829	18.6	+ 2.2
1981	Lab	261	5.9	- 15.3
1985	UKIP	177	4.0	- 17.2
1989	Grn	107	2.4	- 1.7

The North Norfolk district wards of Happisburgh; North Walsham East; and North Walsham North

Sheringham

Current constituency: North Norfolk
Proposed constituency: North Norfolk

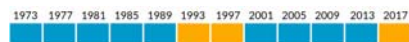


Year	Party	Seats	Percentage	Change
1973	Con	1,380	46.0	+17.2
1977	LD	1,155	38.5	+ 1.7
1981	Lab	270	9.0	- 3.2
1985	UKIP	138	4.6	- 14.3
1989	Grn	56	1.9	- 1.4

The North Norfolk district wards of Sheringham North; Sheringham South; and part of Chaucer

Mundesley

Current constituency: North Norfolk
Proposed constituency: North Norfolk



Year	Party	Seats	Percentage	Change
1973	LD	1,309	42.5	+21.9
1977	Con	1,244	40.4	+14.2
1981	Lab	240	7.8	- 1.2
1985	UKIP	177	5.7	- 16.4
1989	Ind	109	3.5	- 5.3

The North Norfolk district wards of Gaunt; Mundesley; and Poppyland

North Walsham West and Erpingham

Current constituency: North Norfolk
Proposed constituency: North Norfolk

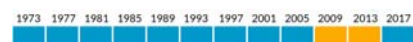


Year	Party	Seats	Percentage	Change
1973	LD	1,037	34.5	+ 6.2
1977	Con	926	30.8	+10.0
1981	Lab	789	26.2	- 0.7
1985	UKIP	141	4.7	- 14.5
1989	Grn	113	3.8	- 1.1

The North Norfolk district wards of Erpingham; North Walsham West; and Worstead

South Smallburgh

Current constituency: North Norfolk
Proposed constituency: North Norfolk

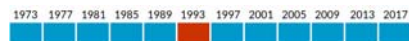


Year	Party	Seats	Percentage	Change
1973	Con	1,252	42.2	+12.8
1977	LD	1,196	40.3	+ 9.7
1981	UKIP	204	6.9	- 19.8
1985	Lab	165	5.6	- 3.9
1989	Grn	152	5.1	+ 1.4

The North Norfolk district wards of St Benet; Waterside; and Waxham

Necton and Launditch

Current constituency: Mid Norfolk
Proposed constituency: Broadland/Mid Norfolk



Year	Party	Seats	Percentage	Change
1973	Con	2,477	74.7	+ 34.1
1977	Lab	838	25.3	+ 7.0

The Breckland district wards of Hermitage; Launditch; Necton; Taverer; and part of Springvale & Scarning

Old Catton

Current constituency: Norwich North
Proposed constituency: Norwich North

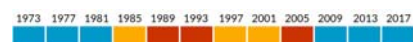


Year	Party	Seats	Percentage	Change
1973	Con	1,356	65.1	+28.3
1977	Lab	418	20.1	+ 2.1
1981	LD	310	14.9	- 3.1

The Broadland district ward of Old Catton & Sprowston West

Sprowston

Current constituency: Norwich North
Proposed constituency: Norwich North

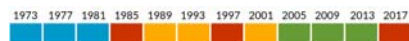


Year	Party	Seats	Percentage	Change
1973	Con	1,659	54.0	+10.2
1977	Lab	920	30.0	+ 0.4
1981	LD	258	8.4	- 1.1
1985	UKIP	234	7.6	- 19.6

The Broadland district wards of Sprowston Central; and part of Sprowston East

Nelson

Current constituency: Norwich South
Proposed constituency: Norwich South



Year	Party	Seats	Percentage	Change
1973	Lab	1,735	47.3	+16.1
1977	Grn	1,372	37.4	- 16.6
1981	LD	279	7.6	+ 1.7
1985	Con	258	7.0	- 1.9
1989	UKIP	27	0.7	

The Norwich district ward of Nelson

Reepham

Current constituency: Broadland
Proposed constituency: Broadland

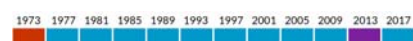


Year	Party	Seats	Percentage	Change
1973	Con	1,231	44.2	+13.0
1977	LD	783	28.1	- 5.5
1981	Lab	611	22.0	+ 9.2
1985	UKIP	158	5.7	- 16.6

The Broadland district ward of Eynesford; Great Witchingham; and Reepham

Swaffham

Current constituency: South West Norfolk
Proposed constituency: South West Norfolk

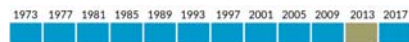


Year	Party	Seats	Percentage	Change
1973	Con	1,577	59.4	+19.4
1977	UKIP	473	17.8	- 26.7
1981	Lab	391	14.7	- 0.8
1985	LD	215	8.1	

The Breckland district wards of Nar Valley; and Swaffham

North Coast

Current constituency: North West Norfolk
Proposed constituency: North West Norfolk



Year	Party	Seats	Percentage	Change
1973	Con	1,891	68.7	+34.5
1977	Lab	395	14.4	+ 4.8
1981	LD	255	9.3	
1985	UKIP	210	7.6	- 8.6

The King's Lynn and West Norfolk district wards of Brancaster; Burnham; and Hunstanton

Sewell

Current constituency: Norwich North
Proposed constituency: Norwich North

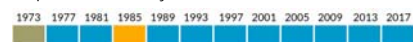


Year	Party	Seats	Percentage	Change
1973	Lab	1,591	59.5	+22.7
1977	Con	466	17.4	+ 2.7
1981	Grn	300	11.2	- 17.6
1985	LD	197	7.4	+ 4.5
1989	UKIP	118	4.4	- 12.4

The Norwich district ward of Sewell

Taverham

Current constituency: Broadland
Proposed constituency: Broadland

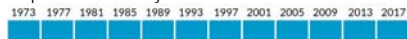


Year	Party	Seats	Percentage	Change
1973	Con	1,577	59.4	+ 3.9
1977	UKIP	473	17.8	- 6.5
1981	Lab	391	14.7	+ 3.4
1985	LD	215	8.1	- 0.7

The Broadland district wards of Taverham North; and Taverham South

The Brecks

Current constituency: South West Norfolk
Proposed constituency: Mid Norfolk/South West Norfolk



Fabian R. Eagle	Con	2,131	72.0	+29.2
Brenda Canham	Lab	355	12.0	+ 1.7
Sandra E. Walmsley	Grn	250	8.4	+ 1.8
James I. Minto	LD	225	7.6	

The Breckland district wards of Conifer; Mid Forest; Wayland; Weeting; and Wissey

University

Current constituency: Norwich South
Proposed constituency: Norwich South

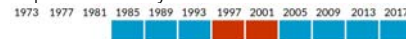


David Rowntree	Lab	1,173	58.8	- 3.8
Gary Walsh	Con	330	16.5	+ 5.9
Lewis Martin	Grn	257	12.9	- 7.5
Toby Bennett	LD	126	6.3	- 0.1
Rob Lowe	UKIP	109	5.5	

The Norwich district ward of University

Woodside

Current constituency: Norwich North
Proposed constituency: Norwich North




John Fisher	Con	1,494	55.3	+16.5
Natasha Harpley	Lab	802	29.7	+24.3
Dave Thomas	LD	232	8.6	+ 3.2
Ean Newberry	UKIP	174	6.4	- 17.0

The Broadland district ward of Thorpe St Andrew North West; and part of Sprowston East

Thetford East

Current constituency: South West Norfolk
Proposed constituency: South West Norfolk



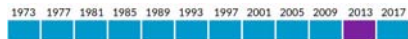
Roy F.W. Brame	Con	982	48.1	+21.8
Michael Brindle	Lab	725	35.5	+16.6
*Denis M. Crawford	UKIP	334	16.4	- 30.6

The Breckland district wards of Thetford Castle; and Thetford Guildhall



Watton

Current constituency: Mid Norfolk
Proposed constituency: Mid Norfolk



*Claire R. Bowes	Con	1,785	71.4	+43.9
Danille C. Glavin	Lab	356	14.2	+ 3.0
Timothy E. Birt	Grn	216	8.6	+ 4.4
Victor K. Scrivens	LD	144	5.8	

The Breckland district wards of Templar; and Watton



Wroxham

Current constituency: Broadland
Proposed constituency: Broadland



*Tom Garrod	Con	1,744	59.0	+27.1
Stephen Heard	LD	588	19.9	+ 1.2
Christine Hemmingway	Lab	315	10.7	- 0.4
Nick Ball	Grn	162	5.5	
Adrian Wyrmer	UKIP	148	5.0	- 14.1

The Broadland district ward of Coltishall; Wroxham; and part of Blofield with South Walsham

Thetford West

Current constituency: South West Norfolk
Proposed constituency: South West Norfolk



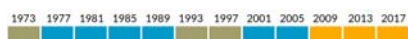
*Terry Jermy	Lab	1,323	51.5	+16.2
Jane L. James	Con	853	33.2	+17.9
John R. Newton	UKIP	392	15.3	+12.5

The Breckland district wards of Thetford Abbey; and Thetford Saxon



Wells

Current constituency: North Norfolk/North West Norfolk
Proposed constituency: North Norfolk/North West Norfolk

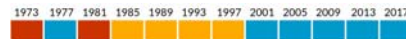


*Marie Strong	LD	1,775	60.9	+11.9
Rebecca L. Palmer	Con	782	26.8	+ 6.4
Stephen B. Burke	Lab	180	6.2	- 1.3
John Dymond	UKIP	106	3.6	- 15.9
Kara Betts	Grn	74	2.5	- 1.1

The North Norfolk district wards of Glaven Valley; Priory; Walsingham

Wymondham

Current constituency: Mid Norfolk
Proposed constituency: Mid Norfolk

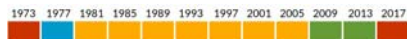


*Joseph F. Mooney	Con	2,222	55.9	+17.8
Julian L. Halls	LD	921	23.2	+20.9
Douglas C. Underwood	Lab	832	20.9	+11.5

The Breckland district wards of Abbey; Northfields; Rustens; and Town

Thorpe Hamlet

Current constituency: Norwich South
Proposed constituency: Norwich South



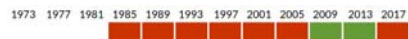
Chris Jones	Lab	1,175	35.0	+ 4.3
Lesley Grahame	Grn	1,100	32.8	- 5.3
Stephen Barber	Con	763	22.7	+ 0.2
Sarah Tustin	LD	224	6.7	- 1.9
Nick Lansdell	UKIP	95	2.8	

The Norwich district ward of Thorpe Hamlet



Wensum

Current constituency: Norwich South
Proposed constituency: Norwich North



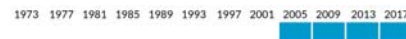
Kim Clipsham	Lab	1,324	49.4	+10.5
Richard Edwards	Grn	612	22.8	- 23.1
David King	Con	455	17.0	+ 6.1
Steven Bradley	UKIP	176	6.6	
Jack Spoor	LD	115	4.3	- 0.1

The Norwich district ward of Wensum



Yare and All Saints

Current constituency: Mid Norfolk
Proposed constituency: Mid Norfolk

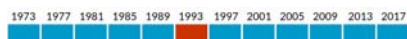


*Clifton R. Jordan	Con	1,991	72.7	+28.6
Christine V. Mclean	LD	409	14.9	
Paul R. Siegert	Lab	337	12.3	- 5.0

The Breckland district wards of All Saints; Haggard de Toni; Shipdham; Upper Yare

Thorpe St Andrew

Current constituency: Broadland/Norwich North
Proposed constituency: Broadland/Norwich North




*Ian J. Mackie	Con	1,799	63.1	+16.4
Dariush Fassihi	Lab	649	22.8	- 0.6
Phyllida Scrivens	LD	404	14.2	- 6.7

The Broadland district wards of Plumstead; and Thorpe St Andrew South East



West Depwade

Current constituency: South Norfolk
Proposed constituency: South Norfolk



*Beverley H.A. Spratt	Con	2,413	65.3	+19.1
Ian V. Spratt	LD	705	19.1	+ 3.8
Pamela A. Reekie	Lab	575	15.6	+ 2.1

The South Norfolk wards of Bressingham & Burston; Bunwell; Dickleburgh; and Fornsett

Yarmouth Nelson & Southtown

Current constituency: Great Yarmouth
Proposed constituency: Great Yarmouth 9206 21.5



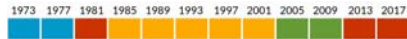
Michael Smith-Clare	Lab	843	42.7	+ 1.2
Peter Fitzgerald	UKIP	562	28.5	- 13.6
George W. Rogers	Con	492	24.9	+11.1
Lisa C. Alston	LD	78	4.0	

The Great Yarmouth district wards of Nelson; and Southtown & Cobholm



Town Close

Current constituency: Norwich South
Proposed constituency: Norwich South

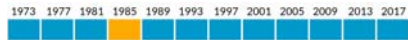


*Emma C. Corlett	Lab	2,026	51.9	+12.8
Mary Chacksfield	Con	908	23.3	+ 4.2
Phil Di Palma	Grn	542	13.9	- 21.5
James Anthony	LD	347	8.9	+ 2.5
Anthea Rule	UKIP	82	2.1	

The Norwich district ward of Town Close

West Flegg

Current constituency: Great Yarmouth
Proposed constituency: Great Yarmouth

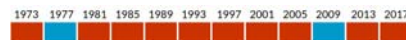


Haydn A. Thirle	Con	1,380	62.5	+21.9
Gary W. Boyd	Lab	384	17.4	- 10.1
Michael J. Toomey	UKIP	266	12.0	- 19.9
Kim Mackenzie-Morris	LD	178	8.1	

The Great Yarmouth district wards of Fleggburgh; and West Flegg

Yarmouth North and Central

Current constituency: Great Yarmouth
Proposed constituency: Great Yarmouth



*Michael V. Castle	Lab	871	34.4	- 4.1
James W. Bensly	Con	836	33.0	+10.6
Christopher J. Walch	UKIP	700	27.6	- 7.6
Anthony J. Harris	LD	129	5.1	+ 1.3

The Great Yarmouth district wards of Central & Northgate; and Yarmouth North

Summary of results: Norfolk

	Year	Elec	%Poll	Con	Lab	LD	UKIP	Grn	Ind	Other
Acle	2017	6,795	37.8	52.3	29.5	9.7	8.5			
	2013	6,765	32.1	40.1	21.9	5.1	32.9			
Attleborough	2017	9,382	28.3	63.5	23.8	12.7				
	2013	8,900	26.2	38.9	22.8	5.8	32.5			
Aylsham	2017	7,834	39.7	39.3	12.5	43.7	4.6			
	2013	7,425	38.3	25.7	11.8	40.6	21.8			
Blofield and Brundall	2017	7,536	38.6	62.6	16.5	9.8	5.3	5.8		
	2013	7,369	35.2	46.3	21.0	4.6	19.0	9.1		
Bowthorpe	2017	8,114	29.0	30.2	50.0	5.3	7.2	7.2		
	2013	8,330	27.1	29.9	50.6	4.3		15.1		
Breydon	2017	8,718	31.1	47.7	29.4		22.9			
	2013	8,324	29.3	29.3	33.7		37.0			
Caistor-on-Sea	2017	7,490	31.6	49.8	19.8		23.3	7.1		
	2013	7,208	35.0	27.3	34.7	1.7	31.8	4.6		
Catton Grove	2017	8,027	31.2	38.2	47.7	4.6		6.8	2.8	
	2013	7,949	27.1	19.3	43.9	4.6	22.5	9.7		
Clavering	2017	8,717	38.7	52.2	14.1	33.6				
	2013	8,564	33.7	31.4	12.3	22.3	24.6	9.4		
Clenchwarton and King's Lynn South	2017	7,809	28.8	27.4	14.1		5.9		52.6	
	2013	7,451	29.1	26.8	44.0		29.1			
Costessey	2017	11,202	31.9	34.0	15.5	44.9		5.6		
	2013	10,336	28.2	19.5	14.4	38.0	21.1	7.0		
Crome	2017	7,247	31.8	32.2	49.9	4.0	7.4	6.4		
	2013	7,287	28.2	15.9	49.3	3.3	23.5	8.0		
Cromer	2017	8,130	41.0	39.4	7.7	44.6	4.6	3.7		
	2013	8,222	39.5	34.7	17.0	18.0	24.7	3.9	1.7	
Dereham North	2017	7,911	29.4	65.3	20.6	5.2		8.9		
	2013	7,789	30.8	37.9	19.7		33.1	9.3		
Dereham South	2017	8,744	28.9	46.9	33.9	8.2	11.0			
	2013	8,811	27.8	28.3	21.6	7.4	35.8	4.6		2.4
Dersingham	2017	8,936	37.3	73.5	15.9	10.6				
	2013	8,705	35.1	46.6	20.6	5.2	27.7			
Diss and Roydon	2017	8,191	33.7	53.9	13.6	28.8		3.7		
	2013	8,011	31.5	44.2	15.1	9.6	21.9	9.2		
Docking	2017	7,925	34.2	68.6	18.4	13.0				
	2013	7,996	33.4	42.6	19.6				37.9	
Downham Market	2017	8,578	32.2	60.8	14.7	13.3	11.2			
	2013	7,861	30.8	36.3	21.6		32.0		10.1	
Drayton and Horsford	2017	8,140	28.2	63.4	15.4	21.2				
	2013	7,896	26.9	39.8	19.8	9.9	30.6			
East Depwade	2017	7,741	36.0	67.1	16.6	16.3				
	2013	7,604	30.6	63.2	17.1	19.7				
East Flegg	2017	7,628	36.9	54.4	14.7		25.4	5.6		
	2013	7,291	32.8	37.9	20.3		41.7			
Eaton	2017	7,323	53.8	28.1	17.3	46.5	1.9	6.2		
	2013	7,267	48.7	29.2	18.3	41.3	11.2			
Elmham and Mattishall	2017	8,988	34.6	71.0	18.6	10.4				
	2013	8,964	31.5	48.8	19.3		31.9			
Fakenham	2017	8,177	30.8	52.6	14.0	22.1	8.0	3.2		
	2013	8,103	29.7	31.8	26.9	10.4	26.6	4.4		
Feltwell	2017	9,680	30.6	68.3	22.4	9.3				
	2013	9,450	30.2	44.6	17.0		38.4			
Fincham	2017	8,719	31.9	59.3	17.0	10.6	13.1			
	2013	8,538	30.0	38.6	21.7	5.7	34.0			
Forehoe	2017	8,418	36.6	58.2	18.7	23.1				
	2013	8,440	33.8	29.0	11.4	16.5	18.2	6.5	18.5	
Freebridge Lynn	2017	7,605	35.3	57.2	13.2	6.8	4.8	18.0		
	2013	7,566	36.3	33.4	14.2	2.8	21.5	28.2		
Gayton and Nar Valley	2017	8,385	30.5	61.8	18.8	11.3	8.9			
	2013	8,218	33.7	19.8	7.3	13.3	28.3		26.1	5.1

Summary of results: Norfolk - continued

	Year	Elec	%Poll	Con	Lab	LD	UKIP	Grn	Ind	Other
Gaywood North and Central	2017	7,513	25.4	45.36	32.5	6.3	11.8		3.7	
	2013	7,422	26.4	24.4	31.9	8.1	35.6			
Gaywood South	2017	9,931	22.4	38.7	34.2	16.7	10.4			
	2013	9,776	22.8	20.9	37.4	7.8	34.0			
Gorleston St Andrew's	2017	7,669	32.5	46.1	33.6		16.1	4.2		
	2013	7,174	33.2	27.4	35.9		36.7			
Guiltcross	2017	8,410	31.5	68.9	15.3	15.7				
	2013	8,297	31.3	43.6	16.9	12.9	26.7			
Hellesdon	2017	8,711	31.5	61.5	24.9	13.7				
	2013	8,886	31.8	39.6	17.5	8.1	29.4	5.4		
Henstead	2017	7,708	40.8	57.1	19.5	23.4				
	2013	7,404	35.5	42.3	16.6	11.4	22.1		7.6	
Hevingham and Spixworth	2017	7,345	37.5	38.8	8.0	47.2	6.0			
	2013	7,093	32.8	29.3	9.9	36.6	24.2			
Hingham	2017	6,565	38.8	67.4	16.4	16.2				
	2013	6,686	32.2	59.7	13.7	7.9		18.8		
Holt	2017	7,240	50.6	39.8	5.8	45.6	5.5	3.4		
	2013	7,459	50.8	26.2	10.5	22.5	35.4	5.4		
Hoveton and Stalham	2017	7,331	35.2	59.8	11.7	23.9		4.6		
	2013	7,166	36.7	31.6	21.0	19.8	24.4	3.2		
Humbleyard	2017	9,506	39.1	59.7	16.5	23.8				
	2013	8,685	33.1	45.5	13.6	8.6	20.1	12.3		
Kings Lynn North and Central	2017	7,929	19.4	30.4	46.6	10.0	12.9			
	2013	7,811	18.1	27.4	72.6					
Lakenham	2017	7,132	34.9	18.8	50.3	11.2	9.7	10.1		
	2013	7,301	31.1	11.4	50.6	23.7		14.2		
Loddon	2017	8,368	39.8	63.2	18.3	18.5				
	2013	8,352	37.6	63.7	12.2	5.2	18.9			
Long Stratton	2017	7,694	37.1	64.4	16.0	19.5				
	2013	7,782	33.5	42.8	14.2	10.3	25.3	7.4		
Lothingland	2017	9,006	31.2	47.5	24.0		28.5			
	2013	8,369	29.5	34.6	27.7		37.6			
Magdalen	2017	8,139	27.3	33.4	48.0		18.6			
	2013	7,822	28.9	18.5	48.0		33.5			
Mancroft	2017	8,110	36.1	17.9	46.5	6.9	4.5	24.2		
	2013	8,027	31.8	12.9	35.5	6.9		42.6		
Marshland North	2017	7,901	24.1	71.3	17.6	11.2				
	2013	7,636	26.5	30.7	15.7		37.1		16.5	
Marshland South	2017	10,085	26.0	60.0	13.2	6.1	20.7			
	2013	9,762	21.5	65.5	34.5					
Melton Constable	2017	7,473	46.3	32.7	8.2	44.9	11.9	2.3		
	2013	7,514	42.7	29.5	17.7	11.1	35.7	6.0		
Mile Cross	2017	7,695	26.6	22.2	48.8	6.4	7.9	10.1	4.6	
	2013	7,843	26.1	10.6	44.6	4.2	19.4	21.2		
Mundesley	2017	7,422	41.5	40.4	7.8	42.5	5.7		3.5	
	2013	7,269	38.9	26.2	9.0	20.6	22.1	3.3	18.8	
Necton and Launditch	2017	8,735	38.2	74.7	25.3					
	2013	8,680	36.5	40.6	18.3		27.3	8.0	5.7	
Nelson	2017	6,771	54.3	7.0	47.3	7.6	0.7	37.4		
	2013	7,249	34.3	8.9	31.2	5.9		54.0		
North Coast	2017	7,227	38.1	68.7	14.4	9.3	7.6			
	2013	7,445	37.7	34.2	9.6		16.2		40.1	
North Walsham East	2017	8,525	35.5	18.6	5.9	37.0	4.0	2.4		
	2013	8,705	34.9	16.4	21.2	35.1	23.2	4.1		
North Walsham West and Erpingham	2017	7,199	41.8	30.8	26.2	34.5	4.7	3.8		
	2013	7,247	39.3	20.8	26.9	28.3	19.2	4.9		
Old Catton	2017	6,577	31.8	65.1	20.1	14.9				
	2013	6,555	33.1	36.8	18.0	16.7	23.0	5.5		
Reepham	2017	6,702	41.6	44.2	22.0	28.1	5.7			
	2013	6,581	34.9	31.4	12.8	33.6	22.3			
Sewell	2017	7,751	34.5	17.4	59.5	7.4	4.4	11.2		
	2013	7,835	28.0	14.7	36.8	2.9	16.8	28.8		
Sheringham	2017	6,797	44.2	46.0	9.0	38.5	4.6	1.9		
	2013	6,856	43.0	28.8	12.2	36.8	18.9	3.3		

Summary of results: Norfolk - continued

	Year	Elec	%Poll	Con	Lab	LD	UKIP	Grn	Ind	Other
South Smallburgh	2017	7,140	41.6	42.2	5.6	40.3	6.9	5.1		
	2013	7,169	40.1	29.4	9.5	30.6	26.7	3.7		
Sprowston	2017	9,344	32.9	54.0	30.0	8.4	7.6			
	2013	9,362	34.0	33.8	29.6	9.5	27.2			
Swaffham	2017	8,034	33.2	59.4	14.7	8.1	17.8			
	2013	7,863	30.1	40.0	15.5		44.5			
Taverham	2017	7,637	34.4	59.4	14.7	8.1	17.8			
	2013	7,743	32.5	55.5	11.3	8.8	24.3			
The Brecks	2017	8,904	33.4	72.0	12.0	7.6		8.4		
	2013	8,739	33.5	42.8	10.3		37.0	6.6		3.2
Thetford East	2017	7,527	27.3	48.1	35.5		16.4			
	2013	7,820	24.4	26.3	18.9	3.3	47.0	4.5		
Thetford West	2017	9,598	26.9	33.2	51.5		15.3			
	2013	9,685	23.8	15.3	35.3	5.3	39.0	2.8		5.8
Thorpe Hamlet	2017	8,923	37.7	22.7	35.0	6.7	2.8	32.8		
	2013	8,847	28.4	22.5	30.7	8.6		38.1		
Thorpe St Andrew	2017	7,896	36.5	63.1	22.8	14.2				
	2013	7,943	31.4	46.7	23.4	7.5	22.4			
Town Close	2017	8,331	47.0	23.3	51.9	8.9	2.1	13.9		
	2013	8,445	37.4	19.1	39.1	6.4		35.4		
University	2017	5,420	36.8	16.5	58.8	6.3	5.5	12.9		
	2013	7,533	24.1	10.6	62.6	6.4		20.4		
Watton	2017	8,794	28.5	71.4	14.2	5.8		8.6		
	2013	8,612	28.0	27.5	11.2		33.5	4.2	23.6	
Wells	2017	6,735	43.4	26.8	6.2	60.9	3.6	2.5		
	2013	6,870	41.9	20.4	7.5	49.0	19.5	3.6		
Wensum	2017	8,031	33.4	17.0	49.4	4.3	6.6	22.8		
	2013	8,255	27.3	10.9	38.9	4.2		45.9		
West Depwade	2017	8,907	41.7	65.3	15.6	19.1				
	2013	8,919	37.2	46.2	13.5	15.3	25.0			
West Flegg	2017	6,260	35.3	62.5	17.4	8.1	12.0			
	2013	5,789	34.1	40.6	27.5		31.9			
Woodside	2017	6,911	39.1	55.3	29.7	8.6	6.4			
	2013	6,598	36.2	38.8	32.4	5.4	23.4			
Wroxham	2017	8,064	36.7	59.0	10.7	19.9	5.0	5.5		
	2013	8,007	35.7	31.9	11.1	18.7	19.1		19.3	
Wyndham	2017	9,929	40.3	55.9	20.9	23.2				
	2013	9,377	38.9	38.1	9.4	2.3	13.8		36.3	
Yare and All Saints	2017	7,676	35.8	72.7	12.3	14.9				
	2013	7,577	32.2	44.1	17.3		39.9			
Yarmouth Nelson and Southtown	2017	9,206	21.5	24.9	42.7	4.0	28.5			
	2013	9,090	21.8	13.8	41.5		42.1			2.6
Yarmouth North and Central	2017	9,172	27.7	33.0	34.4	5.1	27.6			
	2013	8,999	27.9	22.4	38.5	3.8	35.2			

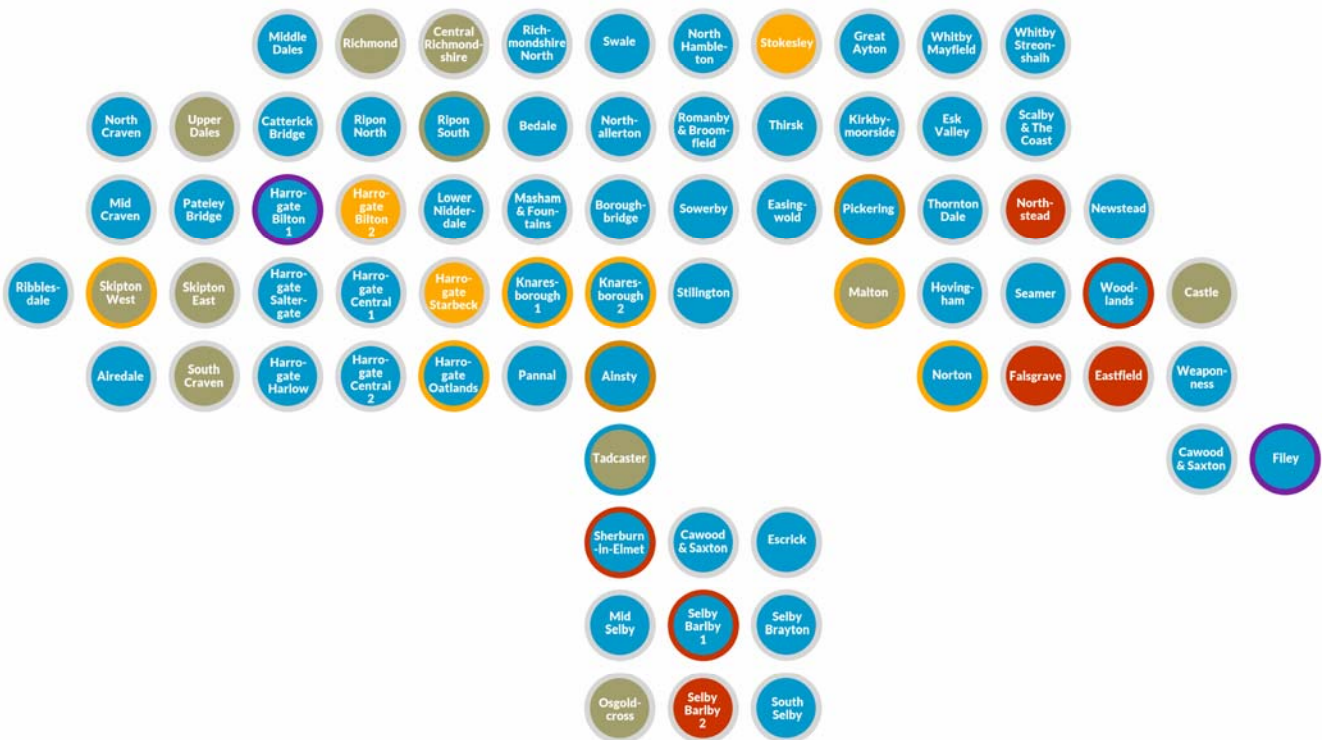
Results by district council

		seats	%	seats	%	seats	%	seats	%	seats	%	seats	%
Breckland	2017	11	63.2	1	22.6	0	7.6	0	4.6	0	0.0	0	2.1
	2013	7	36.9	0	18.7	0	2.8	5	34.8	0	2.5	0	4.4
Broadland	2017	11	55.4	0	19.8	2	19.5	0	4.4	0	0.0	0	0.9
	2013	10	37.9	0	18.5	3	15.8	0	24.5	0	1.7	0	1.6
Great Yarmouth	2017	6	44.9	3	28.7	0	1.7	0	22.7	0	0.0	0	1.9
	2013	1	28.1	3	34.1	0	0.7	5	36.4	0	0.0	0	0.7
King's Lynn & W. Norfolk	2017	12	58.3	1	19.7	0	9.5	0	7.5	1	3.6	0	1.4
	2013	7	35.6	3	23.9	0	3.2	3	24.4	1	10.6	0	2.3
North Norfolk	2017	3	39.3	0	9.9	8	41.8	0	5.7	0	0.3	0	3.1
	2013	4	26.8	0	16.0	5	25.7	2	25.5	0	1.8	0	4.2
Norwich	2017	0	22.4	12	46.2	1	11.2	0	3.8	0	0.5	0	16.0
	2013	0	17.3	8	39.4	1	10.7	0	5.6	0	0.0	4	27.0
South Norfolk	2017	11	57.8	0	16.9	1	24.5	0	0.0	0	0.0	0	0.8
	2013	11	43.2	0	13.4	1	13.8	0	18.1	0	6.1	0	5.4

North Yorkshire

CON
HOLD

55	4	3	0	0	10	0
↑ 11	↓ 3	↓ 6	↓ 2	↑ 0	↑ 2	↓ 2



Gains and losses

	Gained	Lost
Conservatives	12 Ainsty Filey Harrogate Bilton and Nidd Gorge (1 seat) Harrogate Oatlands Knaresborough (2 seats) Norton Pickering Ripon South Selby Barlby (1 seat) Sherburn-in-Elmet Woodlands	1 Tadcaster
Labour		3 Selby Barlby (1 seat) Sherburn-in-Elmet Woodlands
Liberal Democrats		6 Harrogate Oatlands Knaresborough (2 seats) Malton Norton Skipton West
UKIP		2 Filey Harrogate Bilton and Nidd Gorge (1 seat)
Liberal Party		2 Ainsty Pickering
Independent	3 Malton Skipton West Tadcaster	1 Ripon South

council historic results

	Conservatives		Labour		Liberal Democrats		UKIP		Green		Independents		Others	
	Seats	%votes	Seats	%votes	Seats	%votes	Seats	%votes	Seats	%votes	Seats	%votes	Seats	%votes
17	55	53.6	4	15.7	3	11.6	0	3.2	0	5.1	10	9.4	0	1.4
13	45	41.4	7	15.9	7	9.4	1	15.7	0	2.9	8	12.5	2	2.0
09	48	51.8	1	10.5	11	21.4	0	0.0	0	1.5	11	11.3	1	3.4
05	42	45.0	9	17.2	18	27.5	0	0.0	0	0.9	3	7.5	0	1.9
01	41	44.8	12	20.5	17	27.5	0	0.0	0	0.1	4	6.9	0	0.0
97	35	39.9	12	24.8	21	28.8	0	0.0	0	0.6	6	5.5	0	0.5
93	29	36.2	23	23.1	35	33.4	0	0.0	0	0.8	9	6.5	0	0.0
89	44	41.7	22	21.2	23	27.4	0	0.0	0	3.5	6	5.4	1	0.8
85	44	40.0	25	32.3	15	26.8	0	0.0	0	0.0	0	0.6	1	0.3
81	59	42.6	19	24.9	14	24.2	0	0.0	0	0.4	9	7.1	2	0.8
77	71	58.3	3	16.1	3	12.2	0	0.0	0	0.0	13	9.7	3	3.7
73	45	40.0	12	26.2	12	15.4	0	0.0	0	0.0	24	16.4	0	2.1

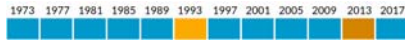
From 1997 the county council excluded York

Results by district council

		seats	%	seats	%	seats	%	seats	%	seats	%	seats	%
Craven	2017	5	50.2	0	19.0	0	1.6	0	0.0	3	19.0	0	10.2
	2013	4	37.0	0	12.7	1	9.2	0	3.5	2	33.1	0	4.5
Hambleton	2017	10	63.7	0	9.8	1	13.9	0	2.3	0	3.3	0	7.1
	2013	10	58.5	0	16.7	1	4.5	0	15.1	0	2.1	0	3.0
Harrogate	2017	16	55.9	0	10.2	2	21.3	0	2.9	0	5.5	0	4.3
	2013	11	39.3	0	9.6	4	20.4	1	21.4	1	3.5	1	5.7
Richmondshire	2017	3	50.3	0	7.3	0	7.0	0	0.9	3	28.4	0	6.0
	2013	3	32.3	0	5.6	0	1.4	0	16.9	3	41.1	0	2.7
Ryedale	2017	5	54.9	0	6.8	0	12.5	0	0.0	1	9.9	0	15.9
	2013	3	49.5	0	12.5	2	16.4	0	9.2	0	2.6	1	8.8
Scarborough	2017	10	44.6	3	26.7	0	5.8	0	11.9	1	3.5	0	7.5
	2013	8	30.3	4	21.4	0	3.0	1	24.3	1	16.5	0	4.5
Selby	2017	7	54.5	1	27.3	0	7.2	0	0.0	2	11.0	0	0.0
	2013	6	44.0	3	33.5	0	0.0	0	7.6	1	12.3	0	2.6

Ainsty

Current constituency: Selby and Ainsty
Proposed constituency: Selby and Ainsty



Andy Paraskos	Con	1,922	69.1	+34.9
Simon J. Oldroyd	LD	396	14.2	
Guy Allanson	Lab	329	11.8	+ 2.0
Elizabeth Collins	Grn	178	6.4	

The Harrogate district wards of Marston Moor, Ouseburn; and Ribston

Airedale

Current constituency: Skipton and Ripon
Proposed constituency: Skipton and Ripon

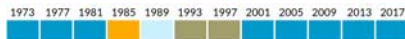


*Patrick T. Mulligan	Con	1,404	56.1	- 3.8
Bill Mercer	Lab	597	23.8	+ 3.0
Andrew K. Brown	Grn	503	20.1	

The Craven district wards of Aire Valley with Lothersdale; Cowling; and West Craven

Bedale

Current constituency: Richmond, Yorkshire
Proposed constituency: Richmond, Yorkshire

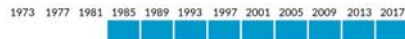


*John K. Weighell	Con	1,653	73.1	+20.3
Michael Chaloner	Grn	372	16.5	
Anne E. Mannix	Lab	235	10.4	+ 2.9

Parts of the Hambleton district wards of Bedale; Tanfield

Boroughbridge

Current constituency:
Harrogate and Knaresborough/ Skipton and Ripon
Proposed constituency: Skipton and Ripon/Selby and Ainsty



*Robert Windass	Con	2,032	75.5	+27.8
Alistair Gavins	LD	435	16.2	
Monica M. Uden	Lab	225	8.4	- 1.1

The Harrogate district wards of Boroughbridge; Claro; Newby

Castle

Current constituency: Scarborough and Whitby
Proposed constituency: Scarborough and Whitby

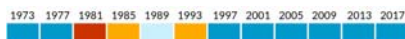


*Janet H. Jefferson	Ind	717	47.4	+ 1.6
Mat Watkinson	Lab	414	27.3	+ 1.9
Tom Seston	Con	164	10.8	+ 0.4
Tim Thorne	UKIP	151	10.0	- 7.8
Mark Vesey	Grn	68	4.5	

The Scarborough district wards of Castle; part of Central

Catterick Bridge

Current constituency: Richmond, Yorkshire
Proposed constituency: Richmond, Yorkshire



*Carl A. Les	Con	1,187	64.4	+17.5
Angie Dale		284	15.4	
Jane E. Parlour	LD	176	9.6	
Gill Page	Lab	110	6.0	+ 1.9
Dave Dalton	Grn	85	4.6	+ 0.1

The Richmondshire district wards of Brompton-on-Swale & Scorton; Catterick; and Hornby Castle

Cawood and Saxton

Current constituency: Selby and Ainsty
Proposed constituency: Selby and Ainsty

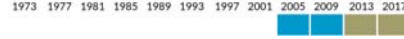


*Andrew Lee	Con	1,251	67.8	+ 1.2
Andrew Lowe	Lab	378	20.5	- 12.9
James Ronicle	LD	217	11.8	

The Selby district wards of Cawood & Wistow; and part of Appleton Roebuck & Church Fenton

Central Richmondshire

Current constituency: Richmond, Yorkshire
Proposed constituency: Richmond, Yorkshire

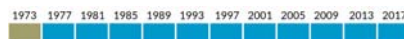


*Helen M. Grant	Ind	693	40.7	+ 1.2
Lawrence Grose	Con	573	33.7	+ 9.4
Ian A. Davidson	Lab	134	7.9	+ 2.2
Dave Robertson	UKIP	112	6.6	- 23.9
Martin P. Smith	Ind	92	5.4	
Rupert Hildyard	Grn	59	3.5	
Benedicte Windle	LD	38	2.2	

The Richmondshire district wards of Colburn; Hipswell; and Scotton

Easingwold

Current constituency: Thirsk and Malton
Proposed constituency: Thirsk and Malton



*Peter G. Sowray	Con	1,649	71.3	+ 0.1
Richard J. Larder		665	28.7	

The Ryedale district wards of Helperby; and Tollerton

Eastfield and Osgodby

Current constituency: Scarborough and Whitby
Proposed constituency: Scarborough and Whitby

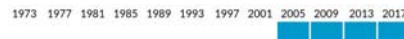


*Tony Randerson	Lab	707	56.3	+23.9
Tracey A. White	Con	468	37.3	+18.8
Tony Johnson	Grn	80	6.4	

The Scarborough district wards of Eastfield; and Osgodby

Escrick

Current constituency: Selby and Ainsty
Proposed constituency: Selby and Ainsty

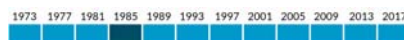


Richard F.T. Musgrave	Con	1,515	65.2	+ 8.2
David Haley	Lab	526	22.6	+ 6.2
James R. Mills	LD	284	12.2	

The Selby district wards of Escrick; Riccall; and parts of Appleton Roebuck & Church Fenton; and Derwent

Esk Valley

Current constituency: Scarborough and Whitby
Proposed constituency: Scarborough and Whitby

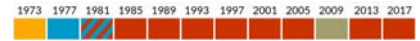


Clive G. Pearson	Con	1,299	67.6	+10.6
Keith Jeffery	Lab	340	17.7	+ 1.3
Sara W. Fenander	Grn	174	9.1	- 2.0
John Thistle	UKIP	109	5.7	

The Scarborough district wards of Danby; and Esk Valley

Falsgrave and Stepney

Current constituency: Scarborough and Whitby
Proposed constituency: Scarborough and Whitby



Liz Colling	Lab	720	35.4	+ 7.0
David H. Malone	Grn	650	32.0	+15.1
Jane E. Mortimer	Con	460	22.6	+13.1
Sally A. Longden	UKIP	202	9.9	- 14.7

The Scarborough district wards of Falsgrave Park; and Stepney

Filey

Current constituency: Thirsk and Malton
Proposed constituency: Scarborough and Whitby

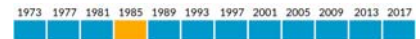


Helen G. Swiers	Con	789	44.0	+34.2
*Sam Cross	UKIP	762	42.5	- 1.0
David E. King	Grn	244	13.5	

The Ryedale district ward of Filey

Great Ayton

Current constituency: Richmond, Yorkshire
Proposed constituency: Richmond, Yorkshire




*Heather Moorhouse	Con	1,514	68.9	+16.9
Alison J. Jarvis	Lab	339	15.4	+ 1.9
Nicholas M. Land	LD	281	12.8	+ 4.7
Jim Peters	Grn	63	2.9	

Parts of the Hambleton district wards of Great Ayton; and Stokesley

Harrogate Bilton and Nidd Gorge

Current constituency: Harrogate and Knaresborough
Proposed constituency: Harrogate and Knaresborough



Paul Haslam	Con	1,618	34.5	+14.8
Geoff Webber	LD	1,414	30.1	- 0.2
Mark R.B. McDermid	LD	1,285	27.4	- 2.0
Graham K. Swift	Con	1,207	25.7	+ 6.0
*Andrew M. Goss	Ind	951	20.3	
David C. Humphries	Lab	660	14.1	- 2.9
Nicholas J. Knott	Lab	544	11.6	- 2.7
Bob Frendt	UKIP	378	8.1	

The Harrogate district wards of Bilton; New Park; and Woodfield

Harrogate Central

Current constituency: Harrogate and Knaresborough
Proposed constituency: Harrogate and Knaresborough



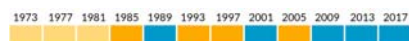
*Richard Cooper	Con	2,278	56.1	+16.7
John E.F. Mann	Con	1,967	48.4	+ 9.9
*Margaret-Ann C.				

De Courcey Bayley	LD	1,098	27.0	- 11.2
Simon W. Bush	LD	1,091	26.9	- 6.1
Kevin P.F. Bolt	Lab	609	15.0	+ 5.1
Paul W. Whitmore	Lab	559	13.8	+ 4.9
Hugh Whiteside	UKIP	261	6.4	- 9.9

The Harrogate district wards of Granby; High Harrogate; Low Harrogate

Harrogate Harlow

Current constituency: Harrogate and Knaresborough
Proposed constituency: Harrogate and Knaresborough

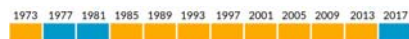


*Jim Clark	Con	1,746	68.5	+16.9
Kathy Foley	Grn	441	17.3	
Liz Charney	Lab	362	14.2	+ 6.3

The Harrogate district wards of Rossett; part of Harlow Moor

Harrogate Oatlands

Current constituency: Harrogate and Knaresborough
Proposed constituency: Harrogate and Knaresborough

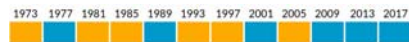


*John R. Ennis	Con	1,446	51.1	+11.1
Pat Marsh	LD	1,151	40.7	+ 4.2
Patricia A. Foxall	Lab	140	4.9	- 2.7
Boadecea H. Macleod	Grn	95	3.4	

The Harrogate district wards of Stray; and part of Hookstone

Harrogate Saltergate

Current constituency: Harrogate and Knaresborough
Proposed constituency: Harrogate and Knaresborough

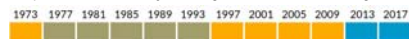


*Don Mackenzie	Con	1,426	61.6	+11.7
Matthew D. Webber	LD	485	20.9	+ 5.4
Catherine E. Carter	Lab	186	8.0	+ 0.2
David Thompson	UKIP	120	5.2	- 14.0
Shaun P. Lowry	Grn	94	4.1	- 3.4

The Harrogate district wards of Saltergate; and part of Harlow Moor

Harrogate Starbeck

Current constituency: Harrogate and Knaresborough
Proposed constituency: Harrogate and Knaresborough

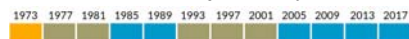


Philip A. Broadbank	LD	1,134	53.4	+ 3.9
Phillip G. Dixon	Con	624	29.4	+12.5
Geoff Foxall	Lab	202	9.5	- 2.2
Chris Royston	UKIP	90	4.2	- 17.8
Grieg J. Sharman	Grn	72	3.4	

The Harrogate district wards of Starbeck; and part of Hookstone

Hertford and Cayton

Current constituency: Thirsk and Malton
Proposed constituency: Thirsk and Malton/Scarborough and Whitby



Roberta F. Swiers	Con	1,240	57.2	+12.6
Rosie Adams	Lab	373	17.2	+ 2.4
John B. Casey	UKIP	360	16.6	- 18.0
Judy Deans	Grn	115	5.3	
Sean M. Rowell	Lab	80	3.7	- 11.1

The Ryedale district wards of Cayton; and Hertford

Hovingham and Sheriff Hutton

Current constituency: Thirsk and Malton
Proposed constituency: Thirsk and Malton

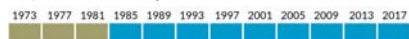


Caroline G. Goodrick	Con	1,573	59.6	- 15.4
Chris Pickles	LD	756	28.6	+18.6
Helen M. Broxup-Yellen	Lab	224	8.5	- 6.4
Mike Potter	L	85	3.2	

The Ryedale district wards of Hovingham; Sheriff Hutton; Ryedale South West; and part of Derwent

Kirkbymoorside

Current constituency: Thirsk and Malton
Proposed constituency: Thirsk and Malton



*Val Arnold	Con	1,578	59.9	+ 4.6
Steve Mason	LD	485	18.4	
Martin N. Brampton	Grn	260	9.9	
Vic Hoyland	Lab	241	9.1	- 2.7
Joy Andrews	L	70	2.7	- 9.3

The Ryedale district wards of Dales; Helmsley; and Kirkbymoorside;

Knaresborough

Current constituency: Harrogate and Knaresborough
Proposed constituency: Harrogate and Knaresborough



Nicola Wilson	Con	1,829	39.9	+14.0
Zoe Metcalfe	Con	1,676	36.6	+13.1
David R. Goode	LD	1,645	35.9	- 8.4
James Monaghan	LD	1,618	35.3	- 4.2
Paul M. Burns	Lab	537	11.7	+ 3.2
Diane P. Maguire	Lab	474	10.3	+ 2.3
Shan Oakes	Grn	405	8.8	+ 1.8
Bill Rigby	Grn	336	7.3	
Tim Hunter	UKIP	322	7.0	- 13.1

The Harrogate district wards of Knaresborough East; Knaresborough King James; Knaresborough Scriven Park

Lower Nidderdale and Bishop Monkton

Current constituency: Harrogate and Knaresborough/ Skipton and Ripon
Proposed constituency: Harrogate and Knaresborough/ Skipton and Ripon



*Michael Harrison	Con	2,056	79.7	+24.5
Paul G. Trewitt	Grn	309	12.0	
Matt Forth	Lab	213	8.3	- 0.9

The Harrogate district wards of Bishop Monkton; Killinghall; and Lower Nidderdale

Malton

Current constituency: Thirsk and Malton
Proposed constituency: Thirsk and Malton

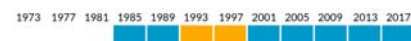


*Lindsay M. Burr		1,554	61.9	
Michael J.T. Cleary	Con	956	38.1	+ 6.6

The Ryedale district wards of Amotherby; Malton; Sinnington

Masham and Fountains

Current constituency: Skipton and Ripon
Proposed constituency: Skipton and Ripon

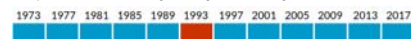


*Margaret E. Atkinson	Con	1,780	71.4	+13.5
Angela Hosie	LD	372	14.9	+ 5.8
Alan P. Woodhead	Lab	229	9.2	- 0.5
Emma Quigley	UKIP	113	4.5	- 18.9

The Harrogate district wards of Kirkby Malzeard; Mashamshire; Wathvale

Mid Selby

Current constituency: Selby and Ainsty
Proposed constituency: Selby and Ainsty

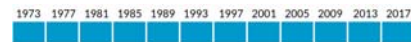


*Chris Pearson	Con	1,382	68.9	+28.0
Arthur Taylor	Lab	510	25.4	+ 0.1
Ruth C. Mills	LD	113	5.6	

The Selby district wards of Fairburn with Brotherton; Hambleton; and part of Monk Fryston & South Milford

Mid Craven

Current constituency: Skipton and Ripon
Proposed constituency: Skipton and Ripon




Gill Quinn	Con	2,201	75.7	+18.7
John E. Pope	Lab	706	24.3	+15.4

The Craven district wards of Gargrave and Malhamdale; Grassington; and Upper Wharfedale

Middle Dales

Current constituency: Richmond, Yorkshire
Proposed constituency: Richmond, Yorkshire



Karin Sedgwick	Con	1,590	73.1	+33.0
Philip D. Wicks	LD	225	10.3	+ 1.9
Owain G.R. Gardner	Lab	212	9.8	+ 2.4
Lisle R.D. Ryder	Grn	147	6.8	+ 2.6

The Richmondshire district wards of Bolton Castle; Leyburn; Lower Wensleydale; and Middleham

Newby

Current constituency: Scarborough and Whitby
Proposed constituency: Scarborough and Whitby

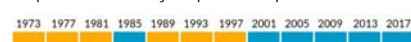


*Graham A. Backhouse	Con	752	46.4	+ 6.9
Paul M. Provins	Lab	480	29.6	+ 5.4
Graham Snelson	UKIP	170	10.5	
Helen M. Kindness	Grn	111	6.8	+ 0.7
Bill Black	Yorks	108	6.7	

The Scarborough district ward of Newby

North Craven

Current constituency: Skipton and Ripon
Proposed constituency: Skipton and Ripon



*David L. Ireton	Con	1,648	65.6	+10.2
Sarah Wiltshire	Grn	866	34.4	

The Craven district wards of Bentham; and Ingleton and Clapham

North Hambleton

Current constituency: Richmond, Yorkshire
Proposed constituency: Richmond, Yorkshire

	1973	1977	1981	1985	1989	1993	1997	2001	2005	2009	2013	2017
David Huggill	Con	1,508	68.8	+ 4.2								
Roger Hole	LD	314	14.3									
Charmian Walter	Lab	243	11.1	- 3.6								
John Yorke	Grn	127	5.8									

Parts of the Hambleton district wards of Appleton Wiske & Smeatons; Bagby & Thomtons; Hutton Rudby; Northallerton North & Brompton; Osmotherley & Swainby

Northallerton

Current constituency: Richmond, Yorkshire
Proposed constituency: Richmond, Yorkshire

	1973	1977	1981	1985	1989	1993	1997	2001	2005	2009	2013	2017
*Caroline A. Dickinson	Con	1,047	61.5	+ 9.1								
Hugo K. Radice	Lab	286	16.8	+ 0.3								
Claire L. Palmer	UKIP	259	15.2	- 15.9								
Margaret Lowndes	Grn	110	6.5									

Parts of the Hambleton district wards of Northallerton North & Brampton; and Northallerton South

Northstead

Current constituency: Scarborough and Whitby
Proposed constituency: Scarborough and Whitby

	1973	1977	1981	1985	1989	1993	1997	2001	2005	2009	2013	2017
*Eric Broadbent	Lab	682	40.8	+ 8.5								
Christopher J. Fisher	Con	444	26.6	+12.3								
John E. Atkinson	LD	216	12.9	+10.7								
Norman K. Murphy	UKIP	208	12.5	- 16.6								
Robert Adams	Grn	120	7.2	+ 3.1								

The Scarborough district wards of North Bay; and part of Northstead

Norton

Current constituency: Thirsk and Malton
Proposed constituency: Thirsk and Malton

	1973	1977	1981	1985	1989	1993	1997	2001	2005	2009	2013	2017
Kean C. Duncan	Con	1,599	58.3	+32.5								
*Elizabeth L. Shields	LD	715	26.1	- 3.0								
Tim Thornton	L	429	15.6									

The Ryedale district wards of Norton East; Norton West; and part of Derwent

Osgoldcross

Current constituency: Selby and Ainsty
Proposed constituency: Selby and Ainsty

	1973	1977	1981	1985	1989	1993	1997	2001	2005	2009	2013	2017
*John McCartney	Ind	1,219	51.6	- 0.8								
Dave Peart	Con	845	35.7	+ 4.4								
Eric Beechey	Lab	249	10.5	- 5.8								
Shawn Imeson	LD	51	2.2									

The Selby district wards of Eggborough; Whitley; and parts of Camblesforth & Carlton; and Monk Fryton 6851 39.6

Pannal and Lower Wharfedale

Current constituency: Harrogate & Knaresborough/Selby & Ainsty
Proposed constituency: Harrogate & Knaresborough/Selby & Ainsty

	1973	1977	1981	1985	1989	1993	1997	2001	2005	2009	2013	2017
*Cliff Trotter	Con	2,007	74.2	+12.6								
Gillian R. Charters	Grn	455	16.8	+ 8.2								
Helen G. Evison	Lab	251	9.3	0.0								

The Harrogate district wards of Pannal; and Spofforth with Lower Wharfedale

Pateley Bridge

Current constituency: Skipton and Ripon
Proposed constituency: Harrogate and Knaresborough/ Skipton and Ripon

	1973	1977	1981	1985	1989	1993	1997	2001	2005	2009	2013	2017
Stanley Lumley	Con	1,618	56.2	+ 1.6								
Helen C. Flynn	LD	1,030	35.8	+26.2								
Daniel L. Brackley	Lab	153	5.3	- 2.9								
Harvey Alexander	UKIP	64	2.2	- 17.5								

The Harrogate district wards of Nidd Valley; and Washburn

Pickering

Current constituency: Thirsk and Malton
Proposed constituency: Thirsk and Malton

	1973	1977	1981	1985	1989	1993	1997	2001	2005	2009	2013	2017
*Greg White	Con	1,210	44.5	+ 4.8								
John Clark	L	1,208	44.4	+ 2.7								
Alan P. Avery	Lab	300	11.0	+ 2.8								

The Ryedale district wards of Cropton; Pickering East; and Pickering West

Ribblesdale

Current constituency: Skipton and Ripon
Proposed constituency: Skipton and Ripon

	1973	1977	1981	1985	1989	1993	1997	2001	2005	2009	2013	2017
*Richard C. Welch	Con	1,597	65.2	+10.5								
Michael J. Rose	Lab	847	34.6	+29.0								

The Craven district wards of Hellfield & Long Preston; Penyghent; and Settle & Ribblesbanks

Richmond

Current constituency: Richmond, Yorkshire
Proposed constituency: Richmond, Yorkshire

	1973	1977	1981	1985	1989	1993	1997	2001	2005	2009	2013	2017
*Stuart Parsons	Ind	1,250	53.2	- 1.5								
Louise A. Dickens	Con	604	25.7	- 0.2								
Philip M. Knowles	LD	185	7.9									
Ann Brewer	Lab	180	7.7	+ 2.1								
Anna Jackson	Grn	130	5.5									

The Richmondshire district wards of Richmond Central; Richmond East; and Richmond West

Richmondshire North

Current constituency: Richmond, Yorkshire
Proposed constituency: Richmond, Yorkshire

	1973	1977	1981	1985	1989	1993	1997	2001	2005	2009	2013	2017
Angus Thompson	Con	1,629	71.5	+28.5								
Andrew J. Atkins	LD	254	11.1									
Leslie A. Rowe	Grn	208	9.1	+ 5.3								
Ken Smith	Lab	188	8.2	+ 2.0								

The Richmondshire district wards of Barton; Croft; Gilling West; Melsnby; Middleton Tyas; Newham with Eppleby

Ripon North

Current constituency: Skipton and Ripon
Proposed constituency: Skipton and Ripon

	1973	1977	1981	1985	1989	1993	1997	2001	2005	2009	2013	2017
Mike Chambers	Con	985	44.1	+10.4								
Sid Hawke	Ind	684	30.6	+ 2.9								
Elizabeth Barclay	Grn	215	9.6									
Kieran Young	Lab	210	9.4	- 2.1								
Malcolm Gafford	UKIP	149	6.7	- 17.1								

The Harrogate district wards of Ripon Spa; and part of Ripon Minster

Ripon South

Current constituency: Skipton and Ripon
Proposed constituency: Skipton and Ripon

	1973	1977	1981	1985	1989	1993	1997	2001	2005	2009	2013	2017
Stuart Martin	Con	902	46.2	+15.4								
*Peter Horton	Ind	760	38.9	+ 4.3								
Lorna K. Jasper	Lab	119	6.1	- 0.1								
Jeremy M. Banyard	UKIP	93	4.8	- 19.0								
Peter A. Flynn	LD	77	3.9	- 0.6								

The Harrogate district wards of Ripon Moorside; and part of Ripon Minster

Romanby and Broomfield

Current constituency: Richmond, Yorkshire
Proposed constituency: Richmond, Yorkshire

	1973	1977	1981	1985	1989	1993	1997	2001	2005	2009	2013	2017
*David M. Blades	Con	1,347	54.4	+ 0.1								
Brian L. Hazeldine	Lab	400	16.2	- 4.5								
Chris Pearson	Yorks	365	14.8									
Stephen A. Place	UKIP	217	8.8	- 16.1								
Patricia Tricker	Grn	145	5.9									

The Hambleton district wards of Romanby; and part of Northallerton South

Scalby and The Coast

Current constituency: Scarborough and Whitby
Proposed constituency: Scarborough and Whitby

	1973	1977	1981	1985	1989	1993	1997	2001	2005	2009	2013	2017
*Derek J. Bastiman	Con	1,380	54.1	+ 8.0								
Gerald A.J. Dennett	Lab	531	20.8	+ 6.4								
David J. Taylor	LD	378	14.8	+ 9.9								
Paul McCann	UKIP	260	10.2	- 16.9								

The Scarborough district wards of Fylingdales; Lindhead; and Scalby, Hackness & Staintondale

Seamer and Derwent Valley

Current constituency: Scarborough and Whitby
Proposed constituency: Scarborough and Whitby

	1973	1977	1981	1985	1989	1993	1997	2001	2005	2009	2013	2017
*David C. Jeffels	Con	1,352	53.4	+14.9								
Robert G. Lockwood	LD	413	16.3									
Mark V. Harland	UKIP	385	15.2	- 18.9								
Colin M. Barnes	Lab	383	15.1	+ 5.2								

The Scarborough district wards of Derwent Valley; and Seamer 7257 35.0

Selby Barlby

Current constituency: Selby and Ainsty
Proposed constituency: Selby and Ainsty

	1973	1977	1981	1985	1989	1993	1997	2001	2005	2009	2013	2017
Karl V. Arthur	Con	1,596	46.1	+17.3								
Steph Duckett	Lab	1,577	45.5	- 0.2								
*Steve Shaw-Wright	Lab	1,558	45.0	- 0.2								
Colin Heath	Con	1,489	43.0	+17.2								
Paul Welbourn	LD	355	10.2									

The Selby district wards of Barlby Village; Selby East; and Selby West

Selby Brayton

Current constituency: Selby and Ainsty
Proposed constituency: Selby and Ainsty

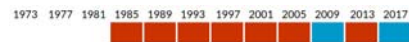


*Cliff Lunn	Con	1,534	67.2	+12.8
Paul Welch	Lab	584	25.6	-18.0
Dean Welbourn	LD	165	7.2	

The Selby district wards of Brayton; and Thorpe Willoughby

Sherburn-in-Elmet

Current constituency: Selby and Ainsty
Proposed constituency: Selby and Ainsty

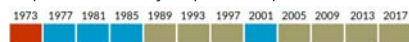


Mel Hobson	Con	1,604	57.7	+18.6
Steve Howley	Lab	1,001	36.0	-3.6
Hugh Kelly	LD	176	6.3	

The Selby district wards of Sherburn; and South Milford

Skipton East

Current constituency: Skipton and Ripon
Proposed constituency: Skipton and Ripon



*Robert G. Heseltine	Ind	1,174	46.7	-7.4
Christopher J. Harbron	Con	733	29.2	+14.3
Chris Rose	Lab	382	15.2	+4.2
David Norland	Grn	225	8.9	+2.1

The Craven district wards of Barden Fell; Skipton East; and Skipton South

Skipton West

Current constituency: Skipton and Ripon
Proposed constituency: Skipton and Ripon

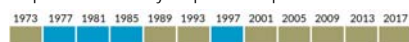


Andy Solloway	Ind	782	30.8	+7.2
Jonathan N. Kerr	Con	715	28.1	+7.7
Peter G. Madeley	Lab	591	23.2	+11.5
Eric Jaquin	LD	274	10.8	-17.9
Claire Nash	Grn	181	7.1	-8.5

The Craven district wards of Skipton North; Skipton West

South Craven

Current constituency: Skipton and Ripon
Proposed constituency: Skipton and Ripon

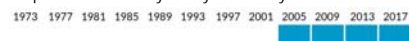


*Philip M. Barrett	Ind	1,350	68.4	+4.9
Richard W. Foster	Con	433	21.9	
VIn Keirle	Lab	190	9.6	+1.5

The Craven district wards of Glusburn; Sutton-in-Craven

South Selby

Current constituency: Selby and Ainsty
Proposed constituency: Selby and Ainsty

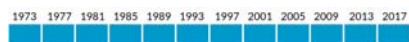


*Mike Jordan	Con	1,341	63.5	+23.3
Dave Leake	Lab	655	31.0	-3.4
Barbara Smith	LD	115	5.4	

Parts of the Selby district wards of Camblesforth & Carlton; and Derwent

Sowerby

Current constituency: Thirsk and Malton
Proposed constituency: Richmond, Yorkshire/Thirsk and Malton



*Bob Baker	Con	1,279	57.6	-1.5
Christopher J. Gammie	LD	941	42.4	

The Hambleton district wards of Sowerby and Topcliffe; and parts of Bagby & Thornton; Moreton-on-Swale; Thirsk

Stillington

Current constituency: Thirsk and Malton
Proposed constituency: Thirsk and Malton

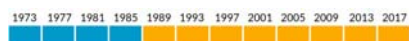


Caroline Patmore	Con	Unopposed		
------------------	-----	-----------	--	--

The Hambleton district wards of Huby; and parts of Easingwold; and Raskelf & White Horse

Stokesley

Current constituency: Richmond, Yorkshire
Proposed constituency: Richmond, Yorkshire/Thirsk and Malton



*Bryn Griffiths	LD	1,288	45.9	+11.8
Richard W. Hudson	Con	1,278	45.5	+14.4
Kathryn Maccoll	Lab	240	8.6	-8.7

Parts of the Hambleton district wards of Great Ayton; Hutton Rudby; Osmotherley & Swainby; and Stokesley

Swale

Current constituency: Richmond, Yorkshire
Proposed constituency: Richmond, Yorkshire

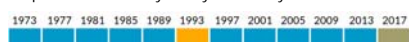


Annabel S. Wilkinson	Con	1,692	75.1	+12.7
Fiona E. Yorke	Grn	316	14.0	
John W. Blevins	Lab	245	10.9	-1.9

Parts of the Hambleton district wards of Appleton Wiske & Smeatons; Bedale; Morton-on-Swale; and Tanfield

Tadcaster

Current constituency: Selby and Ainsty
Proposed constituency: Selby and Ainsty

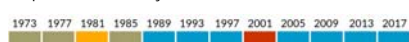


Don Mackay	Ind	1,146	48.9	
*Chris Metcalfe	Con	704	30.1	-25.2
Steve Cobb	Lab	415	17.7	-18.2
Daniel Y.P. Khan	LD	77	3.3	

The Selby district wards of Tadcaster; and part of Appleton Roebuck & Church Fenton

Thirsk

Current constituency: Thirsk and Malton
Proposed constituency: Thirsk and Malton




Gareth Dadd	Con	Unopposed		
-------------	-----	-----------	--	--

Parts of the Hambleton district wards of Bagby & Thornton; and Thirsk

Thornton Dale and The Wolds

Current constituency: Thirsk and Malton
Proposed constituency: Thirsk and Malton 7088 34.8

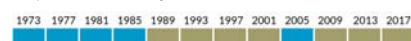


*Janet E. Sanderson	Con	1,712	69.5	+2.2
Sandra K. Bell	Grn	450	18.3	
Mick Johnston	Lab	301	12.2	-7.2

The Ryedale district wards of Rillington; Sherburn; Thornton Dale; and Wolds

Upper Dales

Current constituency: Richmond, Yorkshire
Proposed constituency: Richmond, Yorkshire

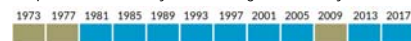


*John Blackie	Ind	1,540	61.4	-15.9
Yvonne Peacock	Con	740	29.5	+14.4
Robbie Kelly	Grn	129	5.1	+1.9
Brian R. Pocknee	Lab	99	3.9	-0.6

The Richmondshire district wards of Addleborough; Hawes & High Abbotside; Penhill; Reeth & Arkengarth; Swaledale

Weaponness and Ramshill

Current constituency: Scarborough and Whitby
Proposed constituency: Scarborough and Whitby

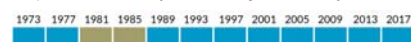


Callam M. Walsh	Con	861	42.8	+12.6
Steve Siddons	Lab	789	39.2	+22.6
Charlotte L. Bonenr	Grn	193	9.6	+3.9
Stuart R. Abbott	UKIP	170	8.4	-14.7

The Scarborough district wards of Ramshill; and Weaponness

Whitby Mayfield-cum-Mulgrave

Current constituency: Scarborough and Whitby 6464 30.8
Proposed constituency: Scarborough and Whitby



*David A. Chance	Con	1,246	62.8	+22.6
Hugo S. Fearnley	Lab	737	37.2	+14.1

The Scarborough district wards of Mayfield; and Mulgrave

Whitby Streonshalh

Current constituency: Scarborough and Whitby
Proposed constituency: Scarborough and Whitby



*Joe Plant	Con	747	43.2	+5.2
Rob Barnett	Lab	719	41.6	+7.6
Jonathan G. Harston	LD	133	7.7	
Deirdre M. Abbott	UKIP	131	7.6	-14.0

The Scarborough district wards of Streonshalh; and Whitby West Cliff

Woodlands

Current constituency: Scarborough and Whitby
Proposed constituency: Scarborough and Whitby



Andrew M. Jenkinson	Con	520	34.4	+17.1
*David L. Billing	Lab	451	29.8	+1.7
Phil McDonald	UKIP	220	14.6	-11.2
Bill Chatt	Ind	207	13.7	-7.4
Chris Phillips	Grn	114	7.5	+3.5

The Scarborough district wards of Woodlands; and parts of Northstead; and Stepney

Summary of results: North Yorkshire

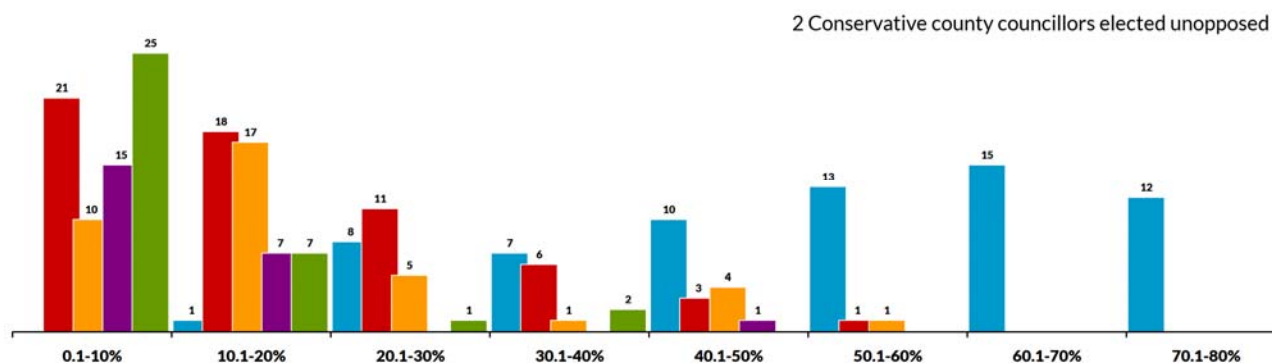
	Year	Elec	%Poll	Con	Lab	LD	UKIP	Grn	Ind	Other
Ainsty	2017	7,150	39.6	69.1	11.8	14.2		6.4		
	2013	7,213	36.5	34.2	9.8		18.3			37.7
Airedale	2017	6,306	39.8	56.1	23.8			20.1		
	2013	6,352	29.2	59.9	20.8	19.3				
Bedale	2017	6,814	33.3	73.1	10.4			16.5		
	2013	6,650	34.4	52.8	7.5		19.2		20.4	
Boroughbridge	2017	7,529	35.9	75.5	8.4	16.2				
	2013	7,473	34.3	47.7	9.5		29.7			13.2
Castle	2017	5,360	28.3	10.8	27.3		10.0	4.5	47.4	
	2013	5,863	23.0	10.4	25.4		17.8		45.8	0.7
Catterick Bridge	2017	5,689	32.5	64.4	6.0	9.6		4.6	15.4	
	2013	5,646	30.2	46.9	4.1		28.1	4.5	16.4	
Cawood and Saxton	2017	5,421	34.1	67.8	20.5	11.8				
	2013	5,431	29.3	66.6	33.4					
Central Richmondshire	2017	7,587	22.4	33.7	7.9	2.2	6.6	3.5	46.1	
	2013	6,775	20.5	24.3	5.7		30.5		39.5	
Easingwold	2017	7,077	33.0	71.3					28.7	
	2013	6,956	27.4	71.2	28.8					
Eastfields and Osgoodby	2017	5,227	24.1	37.3	56.3			6.4		
	2013	5,199	22.3	18.5	32.4	6.1			16.0	27.1
Escrick	2017	6,445	36.2	65.2	22.6	12.2				
	2013	6,476	27.5	57.0	16.4		11.1	15.5		
Esk Valley	2017	5,062	38.1	67.6	17.7		5.7	9.1		
	2013	5,304	32.1	46.6	23.6	8.3	21.6			
Falsgrave and Stepney	2017	6,021	33.8	22.6	35.4		9.9	32.0		
	2013	6,524	28.3	9.5	28.4	2.7	24.6	16.9	17.8	
Filey	2017	5,423	33.3	44.0			42.5	13.5		
	2013	5,396	32.2	9.8	8.8	1.3	43.5		36.7	
Great Ayton	2017	5,397	40.8	68.9	15.4	12.8		2.9		
	2013	5,465	37.4	52.0	13.5	8.1	26.4			
Harrogate Bilton and Nidd Gorge	2017	12,529	34.0	30.1	12.8	28.7	8.1		20.3	
	2013	12,752	29.3	19.0	15.7	29.8	26.9	8.6		
Harrogate Central	2017	13,666	30.2	52.2	14.4	27.0	6.4			
	2013	13,643	30.0	39.0	9.4	35.6	16.0			
Harrogate Harlow	2017	6,657	38.4	68.5	14.2		17.3			
	2013	6,677	37.8	51.6	7.9	24.1	16.4			
Harrogate Oatlands	2017	6,467	43.9	51.1	4.9	40.7		3.4		
	2013	6,676	40.7	40.0	7.6	36.5	15.9			
Harrogate Saltergate	2017	6,609	35.1	61.6	8.0	20.9	5.2	4.1		
	2013	6,640	31.7	49.9	7.8	15.5	19.2	7.5		
Harrogate Starbeck	2017	6,682	31.8	29.4	9.5	53.4	4.2	3.4		
	2013	6,638	27.8	16.9	11.7	49.5	22.0			
Hertford and Cayton	2017	6,549	33.2	57.2	17.2	3.7	16.6	5.3		
	2013	6,567	31.0	44.6	14.8	6.1	34.6			
Hovingham and Sheriff Hutton	2017	6,724	39.4	59.6	8.5	28.6				3.2
	2013	6,793	34.6	75.0	14.9	10.0				
Kirkbymoorside	2017	6,358	41.5	59.9	9.1	18.4		9.9		2.7
	2013	6,675	34.2	55.3	11.8		20.9			12.0
Knaresborough	2017	12,139	37.4	38.2	11.0	35.6	7.0	8.1		
	2013	12,316	37.5	24.7	8.2	41.9	18.2	7.0		
Lower Nidderdale and Bishop Monkton	2017	7,135	36.2	79.7	8.3			12.0		
	2013	7,171	34.3	55.2	9.2		24.8		10.7	
Malton	2017	7,051	35.8	38.1					61.9	
	2013	7,117	30.8	31.5	10.8	39.4	18.3			
Masham and Fountains	2017	6,721	37.2	71.4	9.2	14.9	4.5			
	2013	6,835	31.4	57.9	9.7	9.1	23.4			
Mid Selby	2017	6,159	32.7	68.9	25.4	5.6				
	2013	6,256	30.4	40.9	25.3				33.8	
Mid Craven	2017	6,845	43.0	75.7	24.3					
	2013	6,996	36.4	57.0	8.9			7.5	26.6	

Summary of results: North Yorkshire - continued

	Year	Elec	%Poll	Con	Lab	LD	UKIP	Grn	Ind	Other
Middle Dales	2017	5,749	37.9	73.1	9.8	10.3		6.8		
	2013	5,663	34.9	40.1	7.4	8.4	17.3	4.2	22.4	
Newby	2017	5,018	32.3	46.4	29.6		10.5	6.8		6.7
	2013	5,182	29.7	39.5	24.2	7.1		6.1	23.2	
North Craven	2017	6,013	41.9	65.6				34.4		
	2013	6,162	32.9	55.4	15.3	6.2			23.1	
North Hambleton	2017	5,838	37.7	68.8	11.1	14.3		5.8		
	2013	6,010	32.5	64.6	14.7		20.7			
Northallerton	2017	6,246	27.3	61.5	16.8		15.2	6.5		
	2013	6,326	25.0	52.4	16.5		31.1			
Northstead	2017	5,631	29.7	26.6	40.8	12.9	12.5	7.2		
	2013	6,010	53.6	14.3	32.3	2.2	29.1	4.1	18.0	
Norton	2017	7,322	37.6	58.3		26.1				15.6
	2013	7,353	26.6	25.8	9.6	29.1	17.7		17.7	
Osgoldcross	2017	6,564	36.2	35.7	10.5	2.2			51.6	
	2013	6,427	29.5	31.3	16.3				52.4	
Pannal and Lower Wharfedale	2017	6,851	39.6	74.2	9.3			16.8		
	2013	6,920	34.6	61.6	9.3		20.5	8.6		
Pateley Bridge	2017	6,812	42.3	56.2	5.3	35.8	2.2			
	2013	6,808	34.8	54.6	8.2	17.5	19.7			
Pickering	2017	6,988	39.1	44.5	11.0					44.4
	2013	6,856	36.4	39.7	9.0	9.6				41.7
Ribblesdale	2017	6,363	38.8	65.2	34.6					
	2013	6,259	35.1	45.6	14.1				40.4	
Richmond	2017	6,494	36.3	25.7	7.7	7.9		5.5	53.2	
	2013	6,564	35.0	25.9	5.6		13.8		54.7	
Richmondshire North	2017	6,152	37.1	71.5	8.2	11.1		9.1		
	2013	6,161	36.0	43.0	6.2		19.5	3.8	27.4	
Ripon North	2017	6,437	34.8	44.1	9.4		6.7	9.6	30.6	
	2013	6,779	28.9	33.7	11.5		27.1		27.7	
Ripon South	2017	5,681	34.4	46.2	6.1	3.9	4.8		38.9	
	2013	5,834	29.7	30.8	6.2	4.5	23.8		34.6	
Romanby and Broomfield	2017	6,662	37.2	54.4	16.2		8.8	5.9		14.8
	2013	6,832	31.3	54.3	20.7		24.9			
Scalby and The Coast	2017	6,793	37.7	54.1	20.8	14.8	10.2			
	2013	7,005	34.3	46.1	14.4	4.9	27.1	7.6		
Seamer and Derwent Valley	2017	7,257	35.0	53.4	15.1	16.3	15.2			
	2013	7,455	34.6	38.5	9.9		34.1	3.9	13.7	
Selby Barlby	2017	14,579	23.8	44.5	45.3	10.2				
	2013	14,666	21.9	27.3	45.5		27.3			
Selby Brayton	2017	7,108	32.2	67.2	25.6	7.2				
	2013	7,091	27.8	56.4	43.6					
Sherburn-in-Elmet	2017	7,432	37.5	57.7	36.0	6.3				
	2013	7,198	30.7	39.1	39.6		21.4			
Skipton East	2017	6,887	36.6	29.2	15.2			8.9	46.7	
	2013	6,980	31.7	14.9	11.0	13.2		6.8	54.1	
Skipton West	2017	5,878	43.3	28.1	23.2	10.8		7.1	30.8	
	2013	5,961	33.6	20.4	11.7	28.7		15.6	23.6	
South Craven	2017	5,889	33.5	21.9	9.6				68.4	
	2013	6,086	29.4		8.1		28.5		63.5	
South Selby	2017	6,544	32.3	63.5	31.0	5.4				
	2013	6,678	27.7	40.2	34.4			7.1	18.3	
Sowerby	2017	6,584	34.0	57.6		42.4				
	2013	6,479	27.2	59.1	23.3			17.6		
Stillington	2017		-	Unop						
	2013	6,723	29.9	66.9	15.6			17.4		
Stokesley	2017	5,836	48.1	45.5	8.6	45.9				
	2013	6,020	40.6	31.1	17.3	34.1	17.5			
Swale	2017	6,440	35.1	75.1	10.9			14.0		
	2013	6,353	32.0	62.4	12.8		24.8			

Summary of results: North Yorkshire - continued

	Year	Elec	%Poll	Con	Lab	LD	UKIP	Grn	Ind	Other
Tadcaster	2017	5,900	39.8	30.1	17.7	3.3			48.9	
	2013	5,960	28.2	55.3	35.9			8.7		
Thirsk	2017		-	Unopp						
	2013	6,363	31.7	84.0	16.0					
Thornton Dale and The Wolds	2017	7,088	34.8	69.5	12.2			18.3		
	2013	7,205	28.2	67.3	19.4	13.3				
Upper Dales	2017	4,707	53.4	29.5	3.9			5.1	61.4	
	2013	4,697	47.3	15.1	4.5			3.2	77.3	
Weaponness and Ramshill	2017	5,631	35.8	42.8	39.2		8.4	9.6		
	2013	6,021	32.6	30.2	16.6	1.4	23.1	5.7	22.9	
Whitby Mayfield-cum-Mulgrave	2017	6,464	30.8	62.8	37.2					
	2013	6,598	27.1	40.2	23.1		17.2	5.0	14.5	
Whitby Streonshalh	2017	6,405	27.1	43.2	41.6	7.7	7.6			
	2013	6,778	24.8	38.0	34.0		21.6	6.4		
Woodlands	2017	5,254	28.9	34.4	29.8		14.6	7.5	13.7	
	2013	5,653	26.6	17.3	28.1	3.8	25.8	4.0	21.1	



Councillors' majorities: North Yorkshire

1.	Greg White	Pickering	2	0.1
2.	Bryn Griffiths	Stokesley	10	0.4
3.	Zoe Metcalfe	Knaresborough	31	0.7
4.	Karl Arthur	Selby Barlby	38	1.1
5.	Helen Swiers	Filey	27	1.5
6.	Joe Plant	Whitby Streonsh	28	1.6
7.	Steph Duckett	Selby Barlby	88	2.5
8.	Andy Solloway	Skipton West	67	2.7
9.	Liz Colling	Falsgrave	70	3.4
10.	Callam Walsh	Weaponness	72	3.6
11.	Nicola Wilson	Knaresborough	184	4.0
12.	Geoff Webber	Harrogate Bilton	207	4.4
13.	Andrew Jenkinson	Woodlands	69	4.6
14.	Helen Grant	C. Richmondshire	120	7.0
15.	Paul Haslam	Harrogate Bilton	333	7.1
16.	Stuart Martin	Ripon South	142	7.3
17.	John Ennis	H'gate Oatlands	295	10.4
18.	Mike Chambers	Ripon North	301	13.5
19.	Eric Broadbent	Northstead	238	14.2
20.	Bob Baker	Sowerby	338	15.2
21.	John McCartney	Osgoldcross	374	15.9
22.	Graham Backhouse	Newby	272	16.8
23.	Robert Heseltine	Skipton East	441	17.5
24.	Don Mackay	Tadcaster	442	18.8
25.	Tony Randerson	Eastfield	239	19.0
26.	Janet Jefferson	Castle	303	20.1
27.	Stanley Lumley	Pateley Bridge	588	20.4
28.	John Mann	Harrogate Central	869	21.4
29.	Mel Hobson	Sherburn in Elmet	603	21.7
30.	Lindsay Burr	Malton	598	23.8
31.	Philip Broadbank	Harrogate S'beck	510	24.0
32.	David Chance	Whitby Mayfield	509	25.6
33.	Stuart Parsons	Richmond	646	27.5
34.	Richard Cooper	Harrogate Central	1,180	29.1
35.	Richard Welch	Ribblesdale	750	30.6
36.	Caroline Goodrick	Hovingham	817	31.0
37.	David Ireton	North Craven	782	31.2
38.	John Blackie	Upper Dales	800	31.9
39.	Kean Duncan	Norton	884	32.2
40.	Patrick Mulligan	Airedale	807	32.3
41.	Derek Bastiman	Scalby & Coast	849	33.3
42.	David Jeffels	Seamer	939	37.1
43.	David Blades	Romanby	947	38.2
44.	Roberta Swiers	Hertford	867	40.0
45.	Don Mackenzie	Harrogate S'gate	941	40.7
46.	Val Arnold	Kirkbymoorside	1,093	41.5
47.	Cliff Lunn	Selby Brayton	950	41.6
48.	Mike Jordan	South Selby	686	42.5
49.	Peter Sowray	Easingwold	984	42.6
50.	Chris Pearson	Mid Selby	872	43.5
51.	Caroline Dickinson	Northallerton	761	44.7
52.	Philip Barrett	South Craven	917	46.5
53.	Andrew Lee	Cawood	873	47.3
54.	Carl Les	Catterick Bridge	903	49.0
55.	Janet Sanderson	Thornton Dale	1,262	51.2
56.	Jim Clark	Harrogate Harlow	1,305	51.2
57.	Gill Quinn	Mid Craven	1,495	51.4
58.	Heather Moorhouse	Great Ayton	1,175	53.5
59.	David Hugill	North Hambleton	1,194	54.5
60.	Andy Paraksos	Ainsty	1,526	54.9
61.	Margaret Atkinson	Masham	1,408	56.5
62.	John Weighell	Bedale	1,281	56.6
63.	Cliff Trotter	Pannal	1,552	57.4
64.	Robert Windass	Boroughbridge	1,597	59.3
65.	Angus Thompson	Richmondshire N,	1,375	60.4
66.	Annabel Wilkinson	Swale	1,376	61.1
67.	Karin Sedgwick	Middle Dales	1,365	62.8
68.	Michael Harrison	Lower Nidderdale	1,747	67.7
69.	Caroline Patmore	Stillington		Unopposed
70.	Gareth Dadd	Thirsk		Unopposed

1%	Stokesley								
2%	Selby Barlby	Skipton W.							
3%	H'gate Bilton								
7%	C. Rich'shire	Falsgrave							
8%	Northstead	Osgoldcross							
9%	Skipton East								
10%	Tadcaster	Eastfield							
12%	Malton	H'gate Star							
14%	Richmond								
16%	Upper Dales								
19%	Castle								
24%	S. Craven								

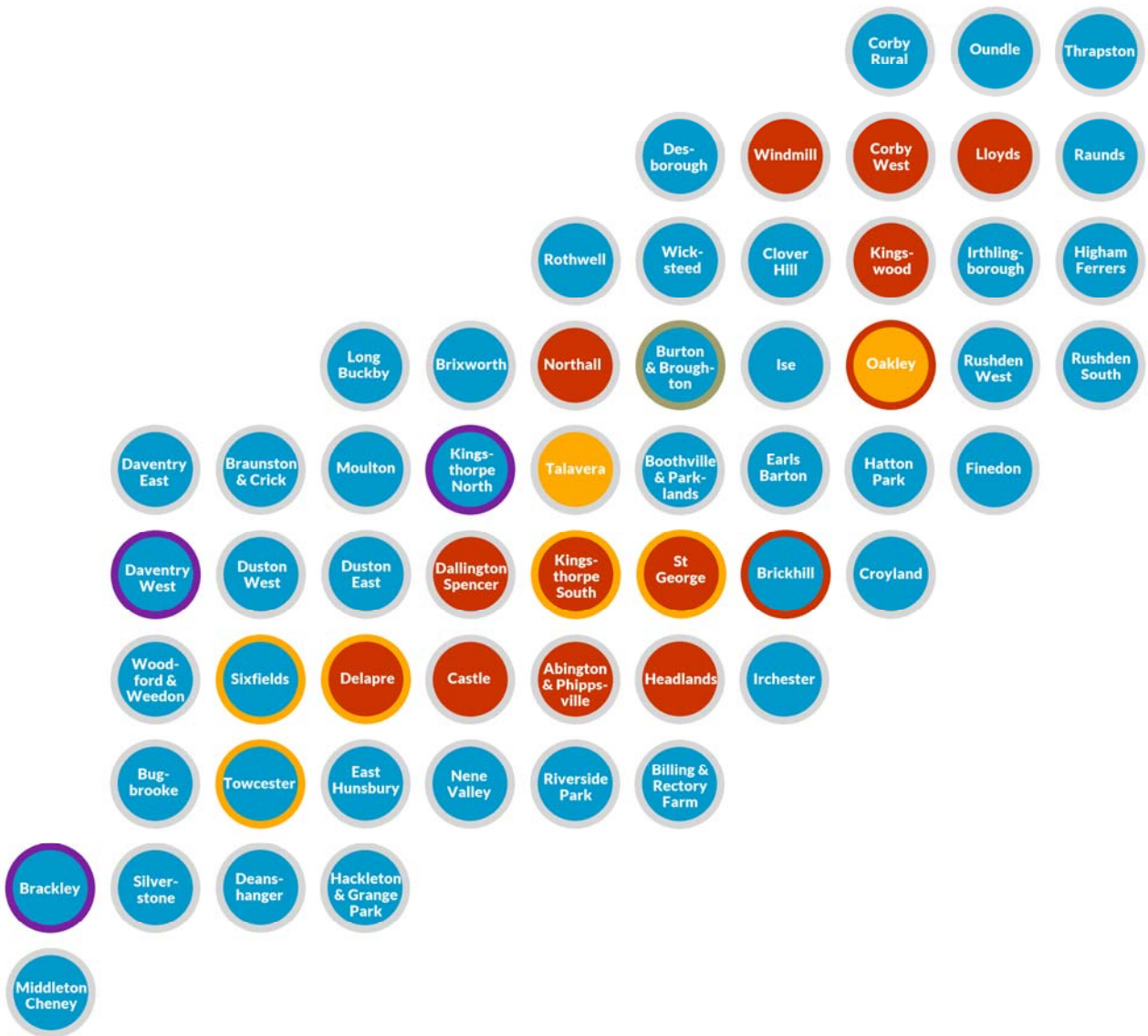
1%	Selby Barlby	Whitby Streo							
2%	Weaponness								
3%	Woodlands								
4%	Skipton W.								
8%	H'gate Bilton								
9%	Newby								
10%	Castle								
11%	Hgate Bilton	Sherburn							
13%	Knaresboro	Whitby M'fid							
15%	Knaresboro								
16%	Ribblesdale	Tadcaster	Skipton East						
17%	Airedale	S. Selby	Scalby	Harrogate C.	Pickering				
18%	Ripon North								
19%	Stokesley								
20%	Seamer	C. Rich'shire	Romanby						
21%	Ripon South	Osgoldcross							
22%	Harrogate C.	Selby Braytn	Escrick	Mid Selby	H'gate Star	Filey			
23%	Northallertn	Richmond							
24%	H'gate Oat	Cawood							
25%	Esk Valley								
26%	Kirkbymooside	Pateley Br	Hovingham	Mid Craven					
27%	Hertford	H'gate Salter							
28%	H'gate Harlw	Great Ayton							
29%	Ainsty	Thornton Dle	Upper Dales	Sowerby	N Hambleton				
30%	Norton	S. Craven							
31%	Malton								
32%	Masham	Bedale	Rich'shire N.	Middle Dales					
33%	Swale	Pannal	N. Craven						
34%	Borobridge								
35%	Catterick Br								
36%	Easingwold	Lwr Nid'dale	Stillington	Thirsk					

1%	Kanresboro								
2%	Kanresboro								
4%	Hgate Bilton								
6%	Hgate Oat								
8%	Sowerby								
10%	Skipton W.								
11%	Pateley Br	Harrogate C							
14%	Northstead								
15%	Harrogate C								
16%	Hovingham								
17%	Norton								
18%	Selby Barlby	Whitby Streo	Selby Barlby						
19%	Seamer								
20%	Scalby	Hertford							
21%	Hgate Salter	Kirkbymooside							
22%	Ripon South	C. Rich'shire							
23%	Richmond	Tadcaster							
25%	Osgoldcross								
26%	Sherburn								
27%	Escrick	Ainsty							
28%	N Hambleton	Cawood							
29%	Masham	Great Ayton							
30%	South Selby	Borobridge							
31%	Rich'shire N.								
32%	Middle Dales	Mid Selby							
33%	Catterick Br								

Northamptonshire

CON
HOLD

43	12	2	0	0	0	0
↑ 7	↑ 1	↓ 4	↓ 3	↔ 0	↓ 1	↔ 0



Gains and losses

	Gained	Lost
Conservatives	7 Brackley Brickhill and Queensway Burton and Broughton Daventry West Kingsthorpe North Sixfields Towcester and Road	
Labour	3 Delapre and Rushmere Kingsthorpe South St George	2 Brickhill and Queensway Oakley
Liberal Democrats	1 Oakley	5 Delapre and Rushmere Kingsthorpe South St George Sixfields Towcester and Road
UKIP		3 Brackley Daventry West Kingsthorpe North
Independent		1 Burton and Broughton

council historic results

	Conservatives		Labour		Liberal Democrats		UKIP		Green		Independents		Others	
	Seats	%votes	Seats	%votes	Seats	%votes	Seats	%votes	Seats	%votes	Seats	%votes	Seats	%votes
17	43	51.2	13	27.8	2	12.2	0	5.6	0	1.9	0	0.9	0	0.3
13	36	36.5	11	26.4	6	9.0	3	22.5	0	1.5	1	2.1	0	1.9
09	56	51.3	6	19.2	9	21.0	0		0	2.3	2	2.2	0	3.9
05	45	45.8	21	37.3	7	14.4	0	0.0	0	1.0	0	0.9	0	0.6
01	33	44.1	39	43.7	1	11.7	0	0.0	0	0.0	0	0.4	0	0.2
97	27	39.8	37	45.1	4	13.3	0	0.0	0	0.5	0	1.2	0	0.1
93	27	38.5	32	36.2	5	17.0	0	0.0	0	0.0	0	1.5	0	0.0
89	34	45.2	31	42.5	2	9.2	0	0.0	0	0.9	1	1.9	0	0.3
85	34	41.4	29	39.5	4	16.7	0	0.0	0	0.0	0	1.8	2	0.6
81	31	40.5	31	43.1	4	9.0	0	0.0	0	0.3	2	2.9	0	4.3
77	73	62.5	10	32.0	0	0.7	0	0.0	0	0.0	5	4.0	2	0.8
73	39	42.5	47	50.2	0	0.3	0	0.0	0	0.0	4	5.0	0	2.1

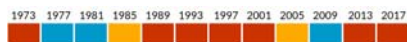
From 1997 the county council excluded York

Results by district council

		seats	%	seats	%	seats	%	seats	%	seats	%	seats	%
Corby	2017	1	34.1	3	52.2	1	10.1	0	1.1	0	0.0	0	2.6
	2013	1	17.7	4	51.3	0	9.8	0	13.6	0	2.8	0	4.8
Daventry	2017	7	58.9	0	21.0	0	13.8	0	3.4	0	0.0	0	2.8
	2013	6	43.7	0	20.3	0	4.8	1	28.9	0	0.0	0	2.3
East Northamptonshire	2017	7	61.4	0	20.4	0	8.8	0	5.6	0	3.8	0	0.0
	2013	7	47.3	0	24.5	0	4.3	0	17.9	0	3.9	0	2.0
Kettering	2017	7	46.4	1	29.2	0	8.7	0	9.7	0	3.0	0	2.9
	2013	5	34.7	2	25.9	0	3.5	0	26.1	1	7.7	0	2.2
Northampton	2017	9	40.7	7	32.1	1	16.0	0	8.3	0	0.0	0	2.9
	2013	7	30.7	4	26.8	5	17.0	1	17.6	0	1.1	0	6.9
South Northants	2017	7	65.7	0	15.6	0	16.7	0	0.6	0	0.0	0	1.4
	2013	5	44.0	0	14.9	1	12.0	1	28.8	0	0.0	0	0.2
Wellingborough	2017	6	58.0	0	28.4	0	5.2	0	6.4	0	0.0	0	2.0
	2013	5	38.9	1	29.0	0	2.0	0	27.0	0	0.0	0	3.1

Abington and Phippsville

Current constituency: Northampton North
Proposed constituency: Northampton North

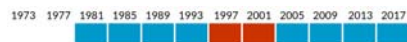


*Danielle Stone	Lab	1,499	49.0	+17.2
Anna King	Con	856	28.0	- 2.0
Sharon Sawyer	LD	283	9.2	- 7.1
Thomas Rich	UKIP	271	8.9	- 3.2
Marcus Rock	Grn	153	5.0	- 4.8

The Northampton district wards of Abington; and part of Phippsville

Billing and Rectory Farm

Current constituency: Northampton North
Proposed constituency: Northampton North



Andrew Kilbride	Con	1,397	43.5	+10.1
Paul Joyce	Lab	1,146	35.7	+ 6.4
Toni Walker	UKIP	432	13.5	- 12.3
Stefanie Hills	LD	235	7.3	- 4.1

Parts of the Northampton district wards of Billing; Brookside; Rectory Farm; and Talavera

Boothville and Parklands

Current constituency: Northampton North
Proposed constituency: Northampton North

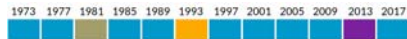


*Mike Hallam	Con	2,045	64.3	+17.0
Chris Fitchett	Lab	618	19.4	- 1.6
David Garlick	LD	291	9.2	+ 3.1
Martin Derosario	UKIP	226	7.1	- 15.8

The Northampton district wards of Boothville; Parklands; and part of Eastfield

Brackley

Current constituency: South Northamptonshire
Proposed constituency: South Northamptonshire




Fiona Baker	Con	2,103	65.5	+29.1
Sophie Johnson	Lab	532	16.6	+ 0.5
Mark Hedges	LD	421	13.1	+ 4.3
Nigel Wickens	UKIP	153	4.8	- 33.9

The South Northamptonshire district wards of Brackley East; Brackley South; and Brackley West

Braunston and Crick

Current constituency: Daventry
Proposed constituency: Daventry and Lutterworth

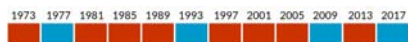


*Malcolm Longley	Con	1,876	50.2	+16.2
Andrew Simpson	LD	1,112	29.7	+25.0
Ken Ritchie	Lab	753	20.1	- 9.7

The Daventry district wards of Barby & Kilsby; Braunston & Welton; and parts of Abbey North; Abbey South; Yelvertoft

Brickhill and Queensway

Current constituency: Wellingborough
Proposed constituency: Wellingborough

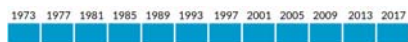


Jonathan Ekins	Con	1,356	48.5	+17.2
*Elizabeth Coombe	Lab	972	34.8	+ 2.6
Allan Shipham	UKIP	277	9.9	- 20.0
Ben Hornett	Grn	124	4.4	+ 0.5
Alan Window	LD	65	2.3	

The Wellingborough district wards of Brickhill; Queensway; and part of Swanspool

Brixworth

Current constituency: Daventry
Proposed constituency: Daventry and Lutterworth

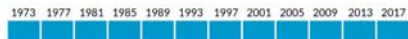


*Cecile Irving-Swift	Con	2,345	65.2	+14.2
Stuart Coe	Lab	515	14.3	+ 1.1
Kathryn Purchase	LD	364	10.1	+ 6.1
Pamela Booker	UKIP	216	6.0	- 19.0
James McKay-Mount	Grn	157	4.4	- 2.3

The Daventry district wards of Brixworth; Welford; and part of Yelvertoft

Bugbrooke

Current constituency: Daventry/South Northamptonshire
Proposed constituency: South Northamptonshire



William Brown	Con	2,760	69.4	+20.5
Shirley Waterhouse	Lab	565	14.2	+ 0.7
Andy Clarke	Grn	346	8.7	
Susan Morton	LD	308	7.7	+ 2.1

The Northampton district wards of Abington; and parts of Phippsville

Burton and Broughton

Current constituency: Kettering
Proposed constituency: Kettering

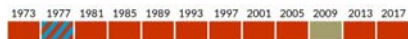


Chris Smith-Haynes	Con	994	35.4	+ 9.4
*Christopher J. Groome	Ind	717	25.5	- 8.6
Samuel Nicholls	Lab	423	15.1	+ 1.5
Sam Watts	UKIP	367	13.1	- 11.0
Jenny Davies	LD	241	8.6	+ 6.4
April Wright	Grn	68	2.4	

The Kettering district wards of Burton Latimer; and part of Slade

Castle

Current constituency: Northampton South
Proposed constituency: Northampton South




*Winston Strachan	Lab	1,507	65.2	+25.7
James Hill	Con	544	23.5	+ 8.7
Tony Woods	LD	262	11.3	+ 2.9

Part of the Northampton district ward of Castle

Clover Hill

Current constituency: Kettering
Proposed constituency: Kettering

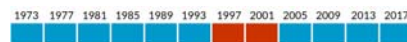


*Bill Parker	Con	1,622	56.1	+12.3
Jonathan West	Lab	705	24.4	- 5.3
Kirsty Berry	Grn	256	8.9	
Louisa Murphy	UKIP	182	6.3	- 14.0
Mel Gosliga	LD	128	4.4	+ 1.8

The Kettering district wards of Brambleside; and part of All Saints

Corby Rural

Current constituency: Corby
Proposed constituency: Corby

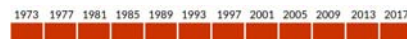


Sandra Naden-Horley	Con	1,611	52.1	+24.0
Bob Riley	Lab	1,171	37.9	+13.8
Terri Meechan	LD	309	10.0	- 13.4

The Corby district wards of Rural West; Stanion & Corby Village; and Weldon & Gretton

Corby West

Current constituency: Corby
Proposed constituency: Corby



*Julie Brookfield	Lab	1,854	57.0	- 2.6
Harriet Pentland	Con	1,102	33.9	+16.6
Steven Scrutton	Grn	210	6.5	
Sidney Beecroft	LD	89	2.7	- 0.5

The Corby district wards of Lodge Park; and parts of Beanfield; Kingswood & Hazel Leys; and Rowlett

Croyland and Swanspool

Current constituency: Wellingborough
Proposed constituency: Wellingborough



*Graham M. Lawman	Con	1,311	52.0	+17.1
Cari Spokes	Lab	765	30.4	- 1.6
Terry Spencer	UKIP	224	8.9	- 15.3
Chris Nelson	LD	125	5.0	
Simon Turner	Grn	96	3.8	

The Wellingborough district wards of Croyland; and part of Swanspool

Dallington Spencer

Current constituency: Northampton South
Proposed constituency: Northampton South




*Gareth Eales	Lab	1,529	65.5	+19.4
Paul Clark	Con	549	23.5	+ 5.2
Celia Burge	LD	135	5.8	- 18.5
Paul Powerville	Grn	120	5.1	- 6.2

The Northampton district wards of Kings Heath; Spencer; and parts of New Duston; and St James

Irthlingborough

Current constituency: Corby
Proposed constituency: Corby

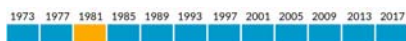


* Sylvia J. Hughes	Con	1,748	50.2	+ 2.2
Caroline Cross	Lab	796	22.9	- 19.3
Marika Hillson	Ind	760	21.9	
Robin Denton	LD	175	5.0	

The East Northamptonshire district wards of Irthlingborough John Pyel; Irthlingborough Waterloo; Woodford; and part of Thrapston Market

Ise

Current constituency: Kettering
Proposed constituency: Kettering

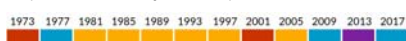


Victoria Perry	Con	1,469	46.5	+ 6.0
David Padwick	Lab	794	25.1	+ 4.3
Jonathan Bullock	UKIP	629	19.9	- 15.2
Thomasin James	LD	268	8.5	+ 4.8

The Kettering district wards of Ise Lodge; Queen Eleanor & Buccleuch; and part of Barton

Kingsthorpe North

Current constituency: Northampton North
Proposed constituency: Northampton North

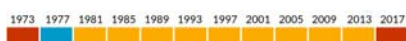


Sam Rumens	Con	1,488	43.3	+12.5
Thomas Appleyard	UKIP	675	19.6	- 14.2
Muna Cali	Lab	602	17.5	- 4.9
Wayne Casey	LD	411	12.0	+ 2.1
Steve Miller	Grn	264	7.7	

The Northampton district wards of Spring Park; and parts of Kingsthorpe; Obelisk; and Sunnyside

Kingsthorpe South

Current constituency: Northampton North
Proposed constituency: Northampton North

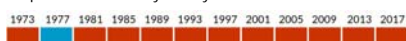


Jane Birch	Lab	917	34.6	+ 8.1
Arthur Newbury	Con	750	28.3	+15.9
Brian Hoare	LD	706	26.6	- 10.0
John Howsam	UKIP	279	10.5	- 10.1

The Northampton district wards of St David's and parts of Kingsley; Kingsthorpe; Obelisk; St David's; Semilong; Sunnyside; and Trinity

Kingswood

Current constituency: Corby
Proposed constituency: Corby



* John A. McGhee	Lab	1,755	67.5	- 2.1
Ollie Lewis	Con	609	23.4	+ 9.5
Michael Mahon	Grn	177	6.8	+ 2.7
Garth Ratcliffe	LD	60	2.3	- 0.9

Parts of the Corby district wards of Beanfield; Central; Kingswood & Hazel Leys; and Oakley South

Lloyds

Current constituency: Northampton South
Proposed constituency: Northampton South

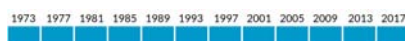


* Bob Scott	Lab	2,157	67.8	+ 6.1
Miranda Harrison	Con	914	28.7	+16.1
Judith Brown	LD	111	3.5	+ 1.6

The Corby district wards of Lloyds; and parts of Central and Rowlett

Long Buckby

Current constituency: Daventry
Proposed constituency: Daventry and Lutterworth/South Northamptonshire

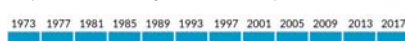


* Steve Osborne	Con	2,128	57.6	+11.6
Chris Myers	Lab	779	21.1	+ 3.3
Mike Cobbe	LD	534	14.5	+ 6.0
Tom Harper	Grn	251	6.8	

The Daventry district wards of Long Buckby; Ravensthorpe; and part of Weedon

Middleton Cheney

Current constituency: South Northamptonshire
Proposed constituency: South Northamptonshire

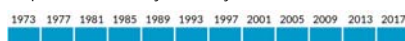


Rebecca Breese	Con	2,258	66.1	
Richard Solesbury-Timms	Lab	647	18.9	
Mark Allen	LD	513	15.0	

The South Northamptonshire district wards of Kings Sutton; Little Brook; Middleton Cheney; part of Danvers & Wardoun

Moulton

Current constituency: Daventry
Proposed constituency: Daventry and Lutterworth



* Judith Shephard	Con	2,272	68.6	+22.5
Caleb Mendonca	Lab	339	10.2	- 4.7
Robert Knowles	LD	290	8.8	+ 4.7
Kevin White	Grn	228	6.9	
Ian Dexter	UKIP	181	5.5	- 26.9

The Daventry district wards of Moulton; Spratton; Walgrave

Nene Valley

Current constituency: South Northamptonshire
Proposed constituency: Northampton South

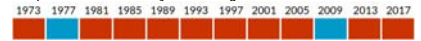


Lizzy Bowen	Con	1,740	58.9	+21.4
Jani Nikesh	Lab	585	19.8	+ 3.6
Paul Schofield	LD	316	10.7	+ 6.5
Rose Gibbins	UKIP	314	10.6	- 13.7

The Northampton district wards of Nene Valley; and part of Rushmills

Northall

Current constituency: Kettering
Proposed constituency: Kettering



* Mick Scrimshaw	Lab	1,261	42.9	+ 4.6
Larry Henson	Con	1,232	41.9	+ 6.0
Stuart Farrant	UKIP	232	7.9	- 14.4
Chris McGlynn	LD	216	7.3	+ 3.8

The Kettering district wards of Northfield; St Peter's; and William Knibb

Oakley

Current constituency: Corby
Proposed constituency: Corby

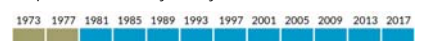


Chris Stanbra	LD	948	32.5	+12.9
*Mary Butcher	Lab	911	31.2	- 7.2
James Collier	Con	899	30.8	+12.9
Keith Hudson	UKIP	158	5.4	- 17.4

The Corby district wards of Danesholme; Oakley North; and parts of Kingswood & Hazel Leys; and Oakley South

Oundle

Current constituency: Corby
Proposed constituency: Corby



* Heather A. Smith	Con	2,608	65.5	+ 9.9
Leonie McCarthy	Lab	956	24.0	+ 6.8
George Smid	LD	420	10.5	+ 3.7

The East Northamptonshire district wards of Fineshade; King's Forest; Prebendal; and part of Oundle

Raunds

Current constituency: Corby
Proposed constituency: Corby

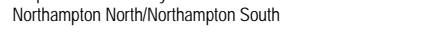


* Dudley C. Hughes	Con	1,747	60.1	+ 8.2
Neil Harvey	Lab	562	19.3	- 20.2
Will Cheung	LD	353	12.2	+ 3.6
Edward Mander	UKIP	244	8.4	

The East Northamptonshire district wards of Raunds Saxon; Raunds Windmill; and Stanwick

Riverside Park

Current constituency: Northampton South
Proposed constituency: Northampton North/Northampton South

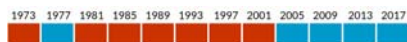


* Stephen Legg	Con	1,925	55.1	+14.2
Mohammed Miah	Lab	736	21.1	- 4.7
Alastair Thomson	LD	514	14.7	+ 8.3
Ian Gibbins	UKIP	317	9.1	- 17.7

The Northampton district wards of Park; Riverside; and part of Rushmills

Rothwell and Mawsley

Current constituency: Kettering
Proposed constituency: Kettering

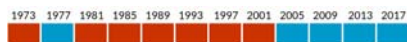


Year	Party	Count	%	Change
1973	Con	1,845	61.3	+23.4
1977	Lab	635	21.1	- 6.1
1981	LD	222	7.4	+ 3.8
1985	UKIP	180	6.0	- 25.4
1989	Grn	126	4.2	

The Kettering district wards of Rothwell; and parts of Slade; and Welland

Rushden Pemberton West

Current constituency: Wellingborough
Proposed constituency: Wellingborough

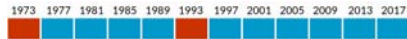


Year	Party	Count	%	Change
1973	Con	1,888	63.7	+16.5
1977	Lab	619	21.0	- 3.5
1981	UKIP	270	9.1	- 16.5
1985	LD	186	6.3	+ 3.5

The East Northamptonshire district wards of Rushden Pemberton; and parts of Rushden Hayden; Rushden Sartoris; and Rushden Spencer

Rushden South

Current constituency: Wellingborough
Proposed constituency: Wellingborough

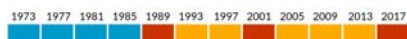


Year	Party	Count	%	Change
1973	Con	1,907	62.2	+14.2
1977	Lab	626	20.4	- 1.5
1981	UKIP	295	9.6	- 15.5
1985	LD	237	7.7	+ 2.7

The East Northamptonshire district wards of Rushden Bates; and parts of Rushden Hayden; Rushden Sartoris

St George

Current constituency: Northampton North/Northampton South
Proposed constituency: Northampton North/Northampton South

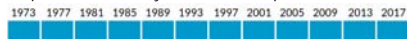


Year	Party	Count	%	Change
1973	Lab	999	40.3	+13.0
1977	LD	741	29.9	- 1.5
1981	Con	554	22.4	+ 8.8
1985	UKIP	185	7.5	- 15.0

Parts of the Northampton district wards of Kinglsey; Semilong; and Trinity

Silverstone

Current constituency: South Northamptonshire
Proposed constituency: South Northamptonshire

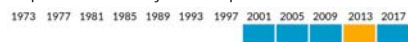


Year	Party	Count	%	Change
1973	Con	2,766	71.3	+23.0
1977	LD	652	16.8	+ 8.6
1981	Lab	459	11.8	- 3.4

The South Northamptonshire district wards of Astwell; Blakesley & Cote; Kingthorn; Silverstone; and Washington

Sixfields

Current constituency: Northampton South/South Northamptonshire
Proposed constituency: Northampton South

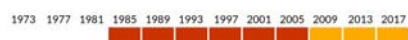


Year	Party	Count	%	Change
1973	Con	1,162	35.9	+ 0.8
1977	LD	899	27.8	- 9.6
1981	Lab	808	25.0	- 2.5
1985	UKIP	235	7.3	
1989	Grn	134	4.1	

Parts of the Northampton district wards of Delapre & Briar Hill; St James; Upton; and West Hunsbury

Talavera

Current constituency: Northampton North
Proposed constituency: Northampton North

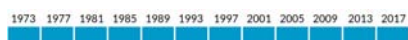


Year	Party	Count	%	Change
1973	LD	1,112	41.1	+ 2.2
1977	Lab	857	31.7	+ 1.1
1981	Con	490	18.1	+ 8.4
1985	UKIP	248	9.2	- 10.4

Parts of the Northampton district wards of Brookside; Talavera

Thrapston

Current constituency: Corby
Proposed constituency: Corby

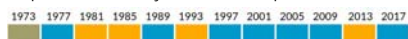


Year	Party	Count	%	Change
1973	Con	2,651	66.8	+28.9
1977	Lab	653	16.5	+ 0.9
1981	LD	343	8.6	+ 5.3
1985	UKIP	207	5.2	- 20.3
1989	Ind	115	2.9	

The East Northamptonshire district wards of Barnwell; Lower Nene; Lyveden; and parts of Oundle; and Thrapston Lakes

Towcester and Road

Current constituency: South Northamptonshire
Proposed constituency: South Northamptonshire

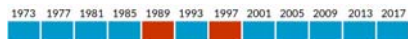


Year	Party	Count	%	Change
1973	Con	1,676	46.1	+17.8
1977	LD	1,401	38.5	+ 2.9
1981	Lab	561	15.4	+ 3.6

The South Northamptonshire district wards of Towcester Brook; Towcester Mill; and part of Tove

Wicksteed

Current constituency: Kettering
Proposed constituency: Kettering

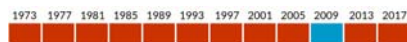


Year	Party	Count	%	Change
1973	Con	1,423	47.1	+ 7.5
1977	Lab	869	28.8	+ 1.2
1981	LD	428	14.2	+ 9.4
1985	UKIP	186	6.2	- 21.9
1989	Grn	116	3.8	

The Kettering district wards of St Michael's & Wicksteed; and part of Barton

Windmill

Current constituency: Kettering
Proposed constituency: Kettering

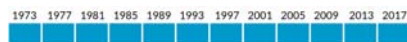


Year	Party	Count	%	Change
1973	Lab	869	37.6	+ 0.9
1977	Con	848	36.7	+13.0
1981	UKIP	360	15.6	- 14.5
1985	Grn	129	5.6	
1989	LD	106	4.6	+ 0.7

The Kettering district wards of Avondale Grange; Pipers Hill; and part of All Saints

Woodford and Weedon

Current constituency: Daventry
Proposed constituency: South Northamptonshire



Year	Party	Count	%	Change
1973	Con	2,080	67.4	- 18.1
1977	Lab	586	19.0	+ 4.3
1981	LD	418	13.6	+ 5.9

The Daventry district wards of Woodford; and part of Weedon

Summary of results: Northamptonshire

	Year	Elec	%Poll	Con	Lab	LD	UKIP	Grn	Ind	Other
Abingdon and Phippsville	2017	9,161	33.5	28.0	49.0	9.2	8.9	5.0		
	2013	9,524	29.2	30.0	31.8	16.3	12.1	9.8		
Billing and Rectory Farm	2017	10,506	30.6	43.5	35.7	7.3	13.5			
	2013	10,497	29.8	33.4	29.3	11.4	25.8			
Boothville and Parklands	2017	8,833	36.2	64.3	19.4	9.2	7.1			
	2013	8,968	35.7	47.3	21.0	6.1	22.9	2.8		
Brackley	2017	10,066	32.0	65.5	16.6	13.1	4.8			
	2013	10,211	25.6	36.4	16.1	8.8	38.7			
Braunston and Crick	2017	9,688	38.7	50.2	20.1	29.7				
	2013	9,228	32.1	34.0	29.8	4.7	31.5			
Brickhill and Queensway	2017	9,427	29.7	48.5	34.8	2.3	9.9	4.4		
	2013	9,150	30.5	31.3	32.2		29.9	3.9		2.5
Brixworth	2017	9,154	39.3	65.2	14.3	10.1	6.0	4.4		
	2013	9,080	36.3	51.0	13.2	4.0	25.0	6.7		
Bugbrooke	2017	9,845	40.5	59.4	14.2	7.7		8.7		
	2013	10,261	35.0	48.9	13.5	5.6	32.0			
Burton and Broughton	2017	9,121	30.8	35.4	15.1	8.6	13.1	2.4	25.5	
	2013	8,203	28.6	26.0	13.6	2.2	24.1		34.1	
Castle	2017	9,479	24.5	23.5	65.2	11.3				
	2013	9,675	21.1	14.8	39.5	8.4	13.4	21.4	2.5	
Clover Hill	2017	8,672	33.4	56.1	24.4	4.4	6.3	8.9		
	2013	9,020	30.9	43.2	29.7	2.6	20.3			4.2
Corby Rural	2017	8,084	38.3	52.1	37.9	10.0				
	2013	6,593	39.8	28.1	24.1	23.4	24.4			
Corby West	2017	9,788	33.3	33.9	57.0	2.7		6.5		
	2013	9,994	32.2	17.3	59.6	3.2			12.8	7.0
Croyland and Swanspool	2017	9,688	26.1	52.0	30.4	5.0	8.9	3.8		
	2013	8,889	28.1	37.9	32.0		24.2			6.0
Dallington Spencer	2017	8,330	28.4	23.5	65.5	5.8		5.1		
	2013	8,675	23.4	18.3	46.1	24.3		11.3		
Daventry East	2017	7,577	30.3	61.8	31.3	7.0				
	2013	7,458	27.6	43.6	25.8		28.0			2.6
Daventry West	2017	9,102	28.8	39.9	38.7	7.9	13.5			
	2013	9,425	22.6	32.1	30.9	3.1	33.9			
Deanshanger	2017	8,944	36.0	67.9	19.3	12.8				
	2013	8,100	33.4	63.0	24.8	12.2				
Delapre and Rushmere	2017	8,545	32.5	29.3	36.2	24.9	5.8			3.7
	2013	8,990	27.5	25.1	28.1	34.4				12.4
Desborough	2017	10,317	36.6	42.0	36.5	12.3	9.2			
	2013	10,195	35.3	28.2	17.0	3.4	17.7		26.5	7.3
Duston East	2017	9,325	31.2	47.6	31.9	4.4				16.1
	2013	9,238	28.9	38.9	18.9			3.7	8.2	30.3
Duston West and St Crispin	2017	7,552	33.6	60.8	21.2	6.6	7.0	4.4		
	2013	6,944	27.5	61.8	25.3	12.9				
Earls Barton	2017	10,159	38.7	70.0	25.7	4.3				
	2013	9,784	39.3	46.0	20.9	4.8	28.4			
East Hunsbury and Shelfleys	2017	9,131	33.1	59.6	18.4	8.8	8.5			
	2013	9,383	29.2	41.2	17.3	6.3	28.3	7.0		
Finedon	2017	10,230	29.7	48.8	35.0	7.6	8.6			
	2013	9,106	31.9	34.0	32.5	3.6	29.9			
Hackleton and Grange Park	2017	9,328	34.8	74.0	14.0	12.0				
	2013	10,032	36.6	42.3	12.2	4.5	41.0			
Hatton Park	2017	10,462	33.1	59.7	22.4	6.4	7.1	4.5		
	2013	10,150	32.5	39.6	23.5	2.7	26.8	3.4		4.0
Headlands	2017	9,786	36.1	29.8	35.1	23.8	11.3			
	2013	9,664	31.3	24.6	29.5	12.2	26.9	5.4		1.3
Higham Ferrers	2017	9,411	31.2	60.1	18.8	11.2	9.9			
	2013	9,107	29.4	44.2	14.4	4.3	26.0		11.2	
Irchester	2017	8,705	36.7	63.2	25.1	5.1	6.6			
	2013	8,561	40.4	41.3	35.8		22.8			

Summary of results: Northamptonshire - continued

	Year	Elec	%Poll	Con	Lab	LD	UKIP	Grn	Ind	Other
Irthlingborough	2017	9,924	35.2	50.2	22.9	5.0			21.9	
	2013	9,647	31.0	48.0	42.2					9.9
Ise	2017	8,105	39.1	46.5	25.1	8.5	19.9			
	2013	8,307	38.9	40.5	20.8	3.7	35.1			
Kingsthorpe North	2017	9,581	36.0	43.3	17.5	12.0	19.6	7.7		
	2013	9,718	31.7	30.8	22.4	9.9	33.8			3.1
Kingsthorpe South	2017	8,595	30.9	28.3	34.6	26.6	10.5			
	2013	9,874	24.1	12.4	26.5	36.6	20.6	3.9		
Kingswood	2017	10,224	25.1	23.4	67.5	2.3		6.8		
	2013	10,427	25.5	13.9	69.6	3.2		4.1		9.2
Lloyds	2017	10,597	30.2	28.7	67.8	3.5				
	2013	10,669	29.2	12.6	61.7	1.9	21.5			2.2
Long Buckby	2017	8,454	43.9	57.6	21.1	14.5		6.8		
	2013	8,493	36.4	46.0	17.8	8.5	26.0			1.7
Middleton Cheney	2017	8,754	39.2	66.1	18.9	15.0				
	2013	8,916	30.6	42.8	13.1	8.8	35.4			
Moulton	2017	9,098	36.4	68.6	10.2	8.8	5.5	6.9		
	2013	8,558	36.7	46.1	14.9	4.1	32.4			2.4
Nene Valley	2017	8,641	34.3	58.9	19.8	10.7	10.6			
	2013	8,583	29.4	37.5	16.2	4.2	24.3		17.8	
Northall	2017	9,769	30.2	41.9	42.9	7.3	7.9			
	2013	9,933	27.0	35.9	38.3	3.5	22.3			
Oakley	2017	9,926	29.4	30.8	31.2	32.5	5.4			
	2013	9,587	30.1	17.9	38.4	19.6	22.8			1.2
Oundle	2017	9,697	41.1	65.5	24.0	10.5				
	2013	9,289	35.8	55.6	17.2	6.8	20.4			
Raunds	2017	8,453	34.5	60.1	19.3	12.2	8.4			
	2013	8,338	31.2	51.9	39.5	8.6				
Riverside Park	2017	10,056	34.9	55.1	21.1	14.7	9.1			
	2013	9,923	32.0	40.9	25.8	6.4	26.8			
Rothwell and Mawsley	2017	9,287	32.5	61.3	21.1	7.4	6.0	4.2		
	2013	8,982	34.4	37.9	27.2	3.6	31.4			
Rushden Pemberton West	2017	9,463	31.4	63.7	21.0	6.3	9.1			
	2013	9,526	30.4	47.2	24.5	2.8	25.6			
Rushden South	2017	11,172	27.5	62.2	20.4	7.7	9.6			
	2013	10,346	27.9	48.0	21.9	5.0	25.1			
St George	2017	8,429	29.5	22.4	40.3	29.9	7.5			
	2013	9,072	27.1	13.6	27.3	31.4	22.5	5.1		
Silverstone	2017	9,562	41.6	71.3	11.8	16.8				
	2013	9,991	34.7	48.3	15.2	8.2	28.3			
Sixfields	2017	10,592	30.7	35.9	25.0	27.8	7.3	4.1		
	2013	9,547	24.3	35.1	27.5	37.4				
Talavera	2017	9,507	28.6	18.1	31.7	41.1	9.2			
	2013	9,819	27.2	9.7	30.6	38.9	20.8			
Thrapston	2017	10,472	38.0	66.8	16.5	8.6	5.2		2.9	
	2013	10,327	35.3	37.9	15.6	3.3	25.5	3.4	14.3	
Towcester and Road	2017	9,490	38.4	46.1	15.4	38.5				
	2013	10,258	33.6	28.3	11.8	35.6	23.2			1.0
Wicksteed	2017	9,418	32.2	47.1	28.8	14.2	6.2	3.8		
	2013	9,196	30.6	39.6	27.6	4.8	28.1			
Windmill	2017	8,541	27.1	36.7	37.6	4.6	15.6	5.6		
	2013	8,696	26.9	23.7	36.7	3.9	30.1			5.6
Woodford and Weedon	2017	8,957	34.6	67.4	19.0	13.6				
	2013	8,833	29.7	49.3	14.7	7.7	26.8			1.5

Councillors' majorities: Northamptonshire

1.	Eileen Hales	Windmill	21	0.9
2.	Mick Scrimshaw	Northhall	29	1.0
3.	Richard Auger	Daventry West	30	1.2
4.	Chris Stanbra	Oakley	37	1.3
5.	Allan Matthews	Desborough	209	4.5
6.	Arthur McCutcheon	Headlands	187	5.3
7.	Julie Davenport	Delapre	191	5.9
8.	Jane Birch	Kingsthorpe S.	167	6.3
9.	Adil Sadygov	Towcester	275	7.6
10.	Andrew Kilbride	Billing	251	7.8
11.	Pinder Chauhan	Sixfields	263	8.1
12.	Dennis Meredith	Talavera	255	9.4
13.	Chris Smith-Heynes	Burton	277	9.9
14.	Rachel Cooley	St George	258	10.4
15.	Jonathan Ekins	Brickhill	384	13.7
16.	Gill Mercer	Finedon	418	13.8
17.	Sandra Naden-Horley	Corby Rural	440	14.2
18.	Suresh Patel	Duston East	455	15.7
19.	Scott Edwards	Wicksteed	554	18.3
20.	Malcolm Longley	Braunston	764	20.5
21.	Danielle Stone	Abington	643	21.0
22.	Victoria Perry	Ise	675	21.4
23.	Graham Lawman	Croyland	546	21.6
24.	Julie Brookfield	Corby West	752	23.1
25.	Sam Rumens	Kingsthorpe N.	813	23.7
26.	Sylvia Hughes	Irthlingborough	952	27.3
27.	Amy Howard	Daventry East	697	30.5
28.	Bill Parker	Clover Hill	917	31.7
29.	Stephen Legg	Riverside Park	1,189	34.0
30.	Steve Osborne	Long Buckby	1,349	36.5
31.	Malcolm Waters	Hatton Park	1,290	37.3
32.	Martin Griffiths	Irchester	1,220	38.1
33.	Lizzy Bowen	Nene Valley	1,155	39.1
34.	Bob Scott	Lloyds	1,243	39.1
35.	Matthew Golby	Duston West	1,004	39.6
36.	James Hakewill	Rothwell	1,210	40.2
37.	Dudley Hughes	Raunds	1,185	40.8
38.	Andre Savage	East Hunsbury	1,244	41.2
39.	Glenn Harwood	Higham Ferrers	1,210	41.3
40.	Heather Smith	Oundle	1,652	41.5
41.	Winston Strachan	Castle	963	41.7
42.	Andy Mercer	Rushden South	1,281	41.8
43.	Gareth Eales	Dallington	980	42.0
44.	Michael Tye	Rushden Pem. W.	1,269	42.7
45.	John McGhee	Kingswood	1,146	44.1
46.	Rob Gough	Earls Barton	1,742	44.3
47.	Mike Hallam	Boothville	1,427	44.9
48.	Rebecca Breese	Middleton Cheney	1,611	47.2
49.	Robin Brown	Woodford	1,494	48.4
50.	Allen Walker	Deanshanger	1,561	48.6
51.	Fiona Baker	Brackley	1,571	48.9
52.	Wendy Brackenbury	Thrapston	1,998	50.3
53.	Cecile Irving-Swift	Brixworth	1,830	50.9
54.	Ian Morris	Silverstone	2,114	54.5
55.	William Brown	Bugbrooke	2,195	55.2
56.	Judith Shephard	Moulton	1,933	58.4
57.	Michael Clarke	Hackleton	1,943	60.0

swing to Conservatives

1%	Windmill	Northhall	Oakley						
3%	Headlands								
4%	Kingsthorpe S.	Delapre							
9%	St George								
11%	Abington								
12%	Talavera	Corby West							
13%	Castle								
20%	Lloyds								
21%	Dallington								
23%	Kingswood								

swing to Labour


1%	Daventry W.	Oakley							
3%	Desborough								
4%	Billing								
5%	Talavera								
6%	Sixfields								
7%	Brickhill	Finedon							
8%	Corby Rural	Duston East							
10%	Wicksteed								
11%	Burton	Ise	Croyland						
13%	Kingsthorpe N.								
14%	Irthlingboro								
15%	Braunston								
16%	Daventry E.	Towcester	Clover Hill						
17%	Riverside Pk								
19%	Long Buckby	Hatton Park							
20%	Irchester	Nene Valley	Duston West						
21%	Rothwell	Raunds	E. Hunsbury	Higham Ferr	Oundle	Rushden S.			
22%	Rushden Pem								
23%	Earls Barton	Boothville							
24%	Middleton C.								
25%	Woodford	Deanshanger	Brackley						
26%	Thrapston								
28%	Bugbrooke								
30%	Moulton	Silverstone	Hackleton						

swing to Liberal Democrats

4%	Towcester	Kingsthorpe S.							
5%	Sixfields								
6%	St George	Headlands	Delapre						
11%	Braunston								
14%	Burton								
15%	Desborough								
16%	Kingsthorpe N.	Daventry W.							
17%	Windmill								
18%	Wicksteed	Northhall							
19%	Billing	Ise							
20%	Abington								
21%	Riverside Pk								
22%	Finedon	Corby Rural	Duston East	Long Buckby					
23%	Irthlingboro								
24%	Brickhill	Croyland	Castle	Raunds					
25%	Nene Valley	Higham Ferr							
26%	E. Hunsbury	Middleton C.	Clover Hill						
27%	Brackley	Hatton Park	Woodford	Rothwell					
28%	Duston West	Corby West	Rushden S.	Silverstone	Daventry E.	Oundle			
29%	Brixworth	Deanshanger	Boothville						
29%	Rushden Pem								
30%	Irchester	Thrapston	Dallington	Moulton					
31%	Bugbrooke	Hackleton							
33%	Lloyds	Kingswood	Earls Barton						

Northumberland

NOC
no change



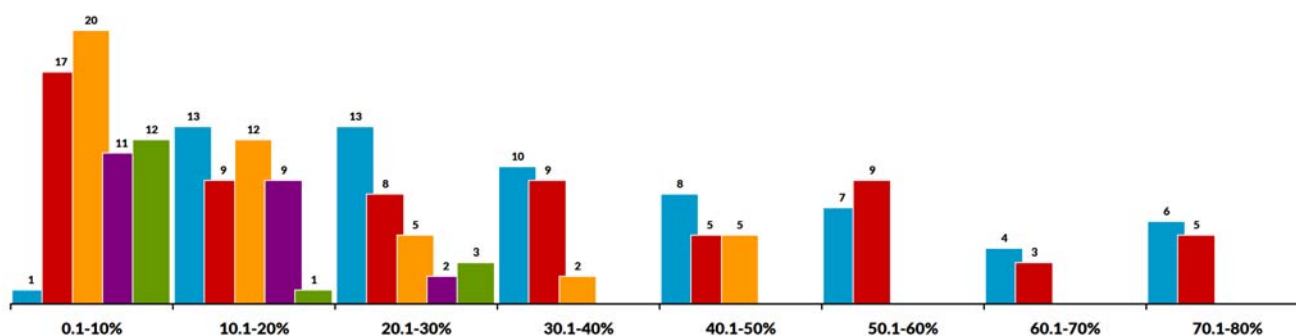
Gains and losses

	Gained	Lost
Conservatives	12 Alnwick (1 seat) Berwick North Berwick West with Ord Bywell Cramlington Eastfield Cramlington Village Longhoughton Morpeth Kirkhill Norham and Islandshires Pegswood Prudhoe North Prudhoe South	1 Hexham West
Labour		8 Bedington Central Bedington East Bedington West Cramlington Eastfield Cramlington Village Pegswood Prudhoe North Prudhoe South
Liberal Democrats		7 Alnwick (1 seat) Berwick East Berwick North Berwick West with Ord Morpeth Kirkhill Norham and Islandshires Rothbury
Independent	6 Bedington Central Bedington East Bedington West Berwick East Hexham West Rothbury	2 Bywell Longhoughton

council historic results

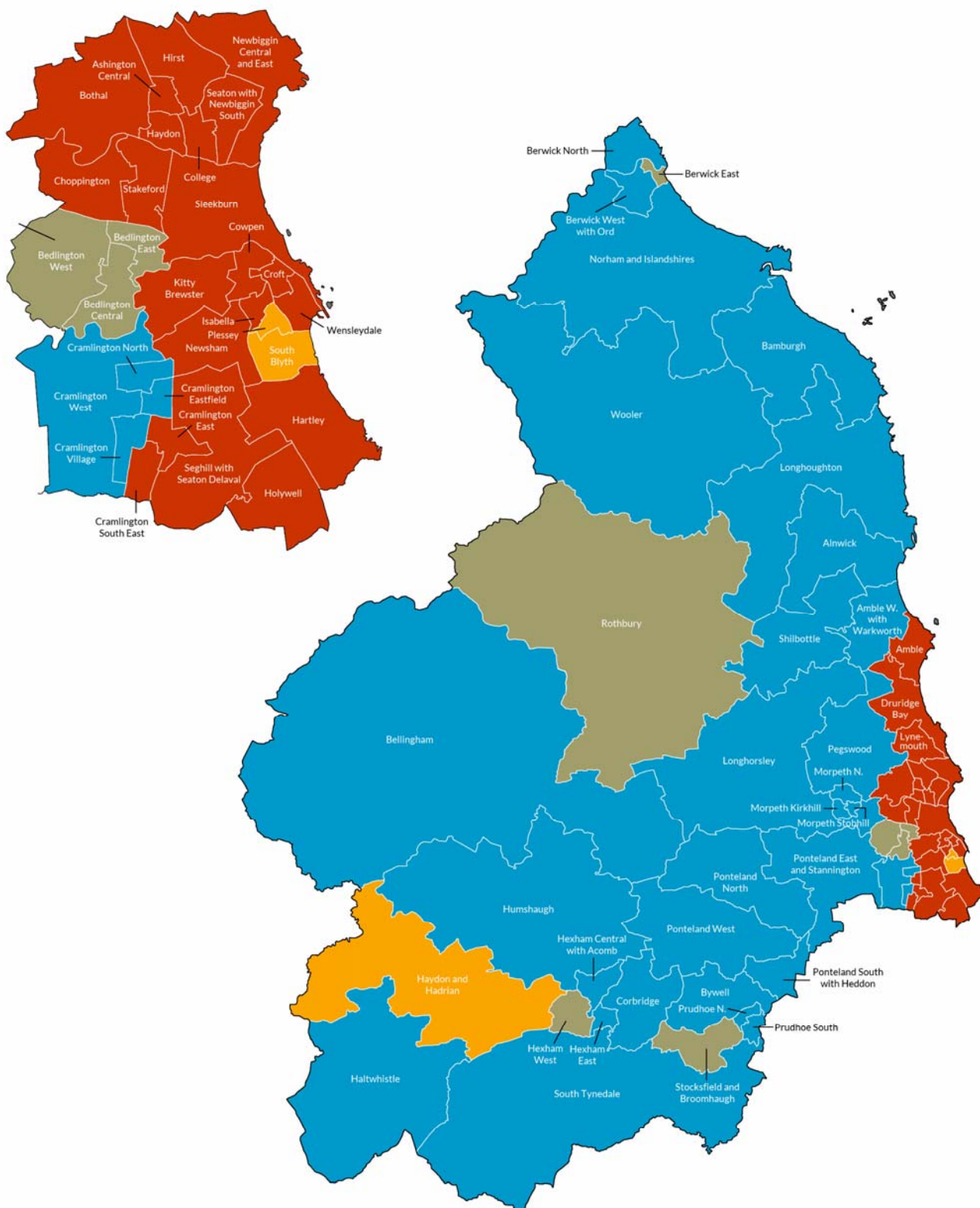
	Conservatives		Labour		Liberal Democrats		UKIP		Green		Independents		Others	
	Seats	%votes	Seats	%votes	Seats	%votes	Seats	%votes	Seats	%votes	Seats	%votes	Seats	%votes
17	33	43.9	24	27.0	3	11.4	0	3.0	0	2.9	7	11.9	0	0.0
13	21	30.7	32	35.8	11	20.6	0	6.4	0	0.5	3	5.9	0	0.1
09	17	29.7	17	22.2	26	36.5	0	0.0	0	0.4	7	11.0	0	0.2
05	14	24.2	35	34.4	14	35.9	0	0.0	0	0.4	4	5.1	0	0.0
01	17	24.5	38	40.7	9	29.7	0	0.0	0	0.5	3	4.6	0	0.0
97	13	24.4	43	44.8	8	26.0	0	0.0	0	0.7	2	3.7	0	0.4
93	45	27.9	39	37.4	11	28.9	0	0.0	0	0.9	3	5.0	0	0.0
89	17	23.3	38	40.4	8	30.6	0	0.0	0	0.7	3	4.1	01	0.9
85	12	20.5	30	37.5	20	35.5	0	0.0	0	0.0	4	5.4	0	1.0
81	14	26.2	34	38.0	15	27.3	0	0.0	0	0.1	3	8.2	0	0.2
77	20	27.8	21	33.6	0	14.7	0	0.0	0	0.0	15	16.3	6	7.6
73	10	15.2	28	47.8	3	9.4	0	0.0	0	0.0	21	26.8	0	0.8

Until 1997 this council included the county of Herefordshire. The figures above refer only to the Worcestershire county wards



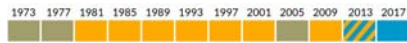
Political map of Northumberland

South East Northumberland



Alnwick

Current constituency: Berwick-Upon-Tweed
Proposed constituency: Berwick and Ashington



*Gordon Castle	Con	1,929	60.8	+20.8
Robbie Moore	Con	1,295	40.8	+13.6
*Lydia H. Cairns	LD	959	30.2	- 5.6
James Matthewson	Lab	688	21.7	+ 5.3
Bill Grisdale	Lab	594	18.7	
Andrew E. Duff	LD	457	14.4	
Michael J. Weatheritt	UKIP	241	7.6	
Margaret Weatheritt	UKIP	187	5.9	

Amble

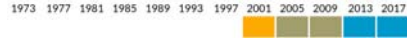
Current constituency: Berwick-Upon-Tweed
Proposed constituency: Berwick and Ashington



Terry Clark	Lab	622	51.4	- 18.7
June E. Watson	Con	452	37.3	+17.5
Roger Cashmore	LD	137	11.3	

Amble West with Warkworth

Current constituency: Berwick-Upon-Tweed
Proposed constituency: Berwick and Ashington



*Jeff G. Watson	Con	743	47.3	+ 19.6
Dorothy A. Burke	Ind	376	23.9	+ 9.7
Andrew A.J. Findlay	LD	264	16.8	- 10.9
Nicola Morrison	Lab	187	11.9	- 1.8

Ashington Central

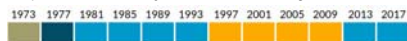
Current constituency: Wansbeck
Proposed constituency: Berwick and Ashington



*Thomas S. Wilson	Lab	740	79.6	- 10.3
Niran Pulle-Daley	Con	190	20.4	+10.3

Bamburgh

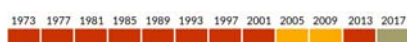
Current constituency: Berwick-Upon-Tweed
Proposed constituency: Berwick and Ashington



Guy Renner-Thompson	Con	1,294	71.5	+14.6
David G. Paul	Lab	387	21.4	+10.6
Celyn J.E. Ashworth	LD	130	7.2	- 25.2

Bedlington Central

Current constituency: Wansbeck
Proposed constituency: Blyth Valley



Russ Wallace	Ind	927	60.7	
*Alyson Wallace	Lab	356	23.3	- 34.2
Ruben A. Pulle-Daley	Con	132	8.6	- 11.6
David Graham	Ind	113	7.4	

Bedlington East

Current constituency: Wansbeck
Proposed constituency: Blyth Valley



Bill Crosby	Ind	544	51.1	
*Val Tyler	Lab	409	38.4	- 46.9
Johnny Wearmouth	Con	112	10.5	+ 1.5

Bedlington West

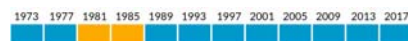
Current constituency: Wansbeck
Proposed constituency: Blyth Valley



Malcolm Robinson		568	37.4	+12.0
*Terry Johnstone	Lab	503	33.1	- 13.9
Tracy Aynsley	Con	260	17.1	+ 2.4
Adam Hogg	Ind	189	12.4	

Bellingham

Current constituency: Hexham
Proposed constituency: Hexham and Morpeth



*John R. Riddle	Con	998	67.1	- 1.9
Michael J. Macgregor	Grn	349	23.5	
Phil Bowyer	Lab	140	9.4	- 8.8

Berwick East

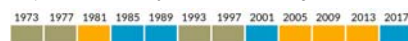
Current constituency: Berwick-Upon-Tweed
Proposed constituency: Berwick and Ashington



Georgina E.R. Hill	Ind	363	33.2	
Hayley J. Nichols	Con	309	28.2	- 5.2
Margaret A. McKinnon	LD	182	16.6	- 28.6
Paul J. Hodgson	Ind	144	13.2	
Thomas L. Stewart	Grn	97	8.9	

Berwick North

Current constituency: Berwick-Upon-Tweed
Proposed constituency: Berwick and Ashington



Catherine M. Seymour	Con	424	28.7	+ 3.2
Jim Herbert	Ind	420	28.4	- 8.2
*Gavin W. Jones	LD	264	17.8	- 18.8
Shirley A. Forbes	Ind	161	10.9	
Brian A. Douglas	Ind	154	10.4	
Mick McCarthy	Lab	56	3.8	- 4.8

Berwick West with Ord

Current constituency: Berwick-Upon-Tweed
Proposed constituency: Berwick and Ashington



Gregah A. Roughead	Con	528	48.0	+17.4
*Elizabeth I. Hunter	LD	491	44.6	- 13.2
Patricia Williams	Lab	82	7.4	- 4.2

Bothal

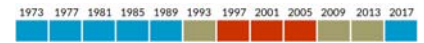
Current constituency: Wansbeck
Proposed constituency: Berwick and Ashington



*Lynne Grimshaw	Lab	704	56.3	+ 1.9
Andy McGregor	LD	398	31.8	- 7.3
Joao B. Pereira	Con	148	11.8	+ 5.5

Bywell

Current constituency: Hexham
Proposed constituency: Hexham and Morpeth



Karen R. Quinn	Con	833	43.3	+14.0
James Bryan	Lab	615	32.0	+16.0
Tom Appleby	LD	387	20.1	+ 4.1
Martin Davenport	Grn	88	4.6	

Choppington

Current constituency: Wansbeck
Proposed constituency: Berwick and Ashington



*Dave Ledger	Lab	455	38.0	- 43.9
Stephen J. Armstrong	Ind	336	28.1	
Jack A. Gebhard	Con	218	18.2	+ 0.1
Sarah V. Legge	Ind	187	15.6	

College

Current constituency: Wansbeck
Proposed constituency: Berwick and Ashington



*Mark A. Purvis	Lab	784	78.9	- 11.4
Nicola A. Bawn	Con	210	21.1	+11.4

Corbridge

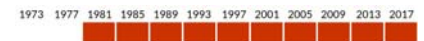
Current constituency: Hexham
Proposed constituency: Hexham and Morpeth



Nick Oliver	Con	893	49.1	- 12.0
Maurice Hodgson	Ind	765	42.1	
Keith G. Trobe	Lab	106	5.8	- 19.0
John C.S. Oldham	Grn	55	3.0	

Cowpen

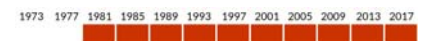
Current constituency: Blyth Valley
Proposed constituency: Blyth Valley



*Susan Davey	Lab	414	53.8	+ 1.6
Brian R. Erskine	UKIP	180	23.4	- 17.6
Samantha Liddle	Con	134	17.4	+13.9
Alisdair L. Gibbs-Barton	LD	42	5.5	+ 2.2

Cramlington East

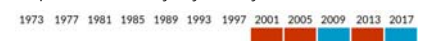
Current constituency: Blyth Valley
Proposed constituency: Blyth Valley



*Ian C.F. Swithenbank	Lab	424	51.1	- 27.1
Paul F. Reynolds	Con	305	36.8	+25.8
Valerie Ellis	UKIP	100	12.1	

Cramlington Eastfield

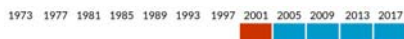
Current constituency: Blyth Valley
Proposed constituency: Blyth Valley



Christine L. Dunbar	Con	831	55.1	+35.7
*Laura B. Pidcock	Lab	506	33.6	- 15.4
Susan M.B. Johnston	Ind	88	5.8	
Lynda A. McKenna	LD	43	2.9	
Melanie Hurst	UKIP	40	2.7	- 28.7

Cramlington North

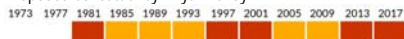
Current constituency: Blyth Valley
Proposed constituency: Blyth Valley



*Wayne Daley	Con	1,644	90.0	+11.4
David L. Murray	Lab	182	10.0	- 8.6

Cramlington South East

Current constituency: Blyth Valley
Proposed constituency: Blyth Valley



*Allan Hepple	Lab	718	43.6	- 3.7
Paul D. Ezhilchelvan	Con	567	34.4	+18.6
Tom Brechany	LD	276	16.7	- 1.1
Christopher Halliday	UKIP	87	5.3	

Cramlington Village

Current constituency: Blyth Valley
Proposed constituency: Blyth Valley



Mark D. Swinburn	Con	974	61.3	+37.4
Moyra E. Smith	Lab	383	24.1	- 13.1
Barrie Crowther	LD	119	7.5	- 20.7
Tracey Elliott	UKIP	68	4.3	
Kathy Graham		44	2.8	

Cramlington West


Current constituency: Blyth Valley
Proposed constituency: Blyth Valley



*Barry M. Flux	Con	1,058	72.2	+17.3
Jean Whisson	Lab	408	27.8	- 12.7

Croft

Current constituency: Blyth Valley
Proposed constituency: Blyth Valley



*Kath Nisbet	Lab	514	59.6	- 11.6
Scott Lee	Con	164	19.0	+11.4
Robert D. Erskine	UKIP	122	14.1	
Peter T. Stanger	LD	63	7.3	+ 0.1

Druridge Bay

Current constituency: Berwick-Upon-Tweed
Proposed constituency: Berwick and Ashington



*Scott J. Dickinson	Lab	796	54.9	- 8.2
James A. Grant	Ind	307	21.2	
Aidan P. Ruff	Con	254	17.5	- 5.6
Mary C. Bambrough	LD	92	6.3	- 7.5

Haltwhistle

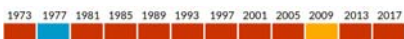
Current constituency: Hexham
Proposed constituency: Hexham and Morpeth



*James I. Hutchinson	Con	1,027	58.9	+15.9
Annette Glade	Lab	591	33.9	- 2.7
Stuart A. Rowlands	LD	49	2.8	- 2.5
James K. Little		44	2.5	
Laura A. Blenkinsop	Grn	33	1.9	

Hartley

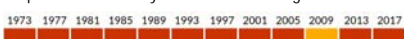
Current constituency: Blyth Valley
Proposed constituency: Blyth Valley



*Susan E. Dungworth	Lab	706	41.6	- 15.4
Maureen Levy	Con	433	25.5	+ 9.7
John M. Barrell	Ind	261	15.4	
Anita C. Romer	LD	205	12.1	- 15.2
Karen Patterson	UKIP	94	5.5	

Haydon

Current constituency: Wansbeck
Proposed constituency: Berwick and Ashington



*Brian C. Gallacher	Lab	744	65.0	- 7.7
Lance Robson	Con	193	16.9	+10.7
Kai Bye	UKIP	112	9.8	
Les Morgan	LD	95	8.3	- 12.8

Haydon and Hadrian

Current constituency: Hexham
Proposed constituency: Hexham and Morpeth



*Alan Sharp	LD	797	45.5	0.0
Jan Harding	Con	538	30.7	+ 0.4
Chris Heslop	Ind	251	14.3	
Stephen C. Grinter	Lab	123	7.0	- 3.7
Barbara J. Grundey	Grn	44	2.5	

Hexham Central with Acomb

Current constituency: Hexham
Proposed constituency: Hexham and Morpeth



Trevor Cessford	Con	747	49.9	+ 1.4
Penny Grennan	Lab	446	29.8	- 4.7
Anne Pickering	Ind	137	9.1	
Christopher J. Yeomans	LD	100	6.7	+ 1.0
Nigel B. Warner	Grn	68	4.5	

Hexham East

Current constituency: Hexham
Proposed constituency: Hexham and Morpeth



Cath Homer	Con	941	65.7	+19.0
Peter J. Arnold	LD	218	15.2	- 0.2
Vanessa C.M. Maughan	Lab	206	14.4	- 8.1
Mark J. Shipperlee	Grn	68	4.7	

Hexham West

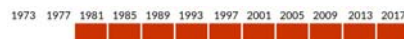
Current constituency: Hexham
Proposed constituency: Hexham and Morpeth



*Derek Kennedy		1,095	56.8	
Tom Dodds	Con	580	30.1	- 18.2
Chris Wharton	Lab	161	8.4	- 6.5
David Grundey	Grn	91	4.7	

Hirst

Current constituency: Wansbeck
Proposed constituency: Berwick and Ashington



*Ken Parry	Lab	613	79.1	+ 18.4
Elizabeth E. Rixon	Con	90	11.6	+ 8.2
Juneille Smith	UKIP	72	9.3	

Holywell


Current constituency: Blyth Valley
Proposed constituency: Blyth Valley



*Bernard Pidcock	Lab	774	50.2	+ 4.0
Adam F. Shanley	Con	606	39.3	+31.7
Norman Baston	UKIP	161	10.4	

Humshaugh

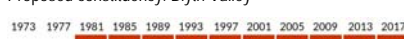
Current constituency: Hexham
Proposed constituency: Hexham and Morpeth



*Rupert M. Gibson	Con	909	55.2	- 11.6
Wesley J. Foot	Grn	477	29.0	
Quentin G. Campbell	Lab	158	9.6	- 12.3
Tony Selden	LD	103	6.3	- 5.0

Isabella


Current constituency: Blyth Valley
Proposed constituency: Blyth Valley



*Gordon Webb	Lab	515	63.9	-16.5
John H. Moore	UKIP	130	16.1	
Stephen Mallam	Con	120	14.9	+ 5.9
Sandra Stanger	LD	41	5.1	- 5.4

Kitty Brewster


Current constituency: Blyth Valley
Proposed constituency: Blyth Valley



*Grant J. Davey	Lab	511	45.1	- 28.5
Ian Levy	Con	339	29.9	+15.8
Peter Watson	UKIP	201	17.7	
Walter Rickerby	LD	83	7.3	- 5.1

Longhorsley

Current constituency: Berwick-Upon-Tweed/Wansbeck
Proposed constituency: Hexham and Morpeth



*Hugh G.H. Sanderson	Con	1,402	84.4	+12.1
Anthony Reay	Lab	139	8.4	- 0.8
Charles Jevon	LD	121	7.3	- 0.1

Longhoughton

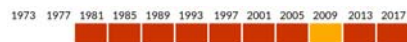
Current constituency: Berwick-Upon-Tweed
Proposed constituency: Berwick and Ashington



Wendy Pattison	Con	882	52.8	+30.0
*Kate L. Cairns	LD	679	40.7	
Thelma Morse	Lab	108	6.5	

Lynemouth

Current constituency: Wansbeck
Proposed constituency: Berwick and Ashington



Liz Dunn	Lab	593	46.4	- 15.2
Paul C. Scott	Ind	425	33.2	
Thomas R. Forrester	Con	202	15.8	+ 9.3
Dawn A. Bailey	LD	59	4.6	- 27.3

Morpeth Kirkhill

Current constituency: Wansbeck
Proposed constituency: Hexham and Morpeth



Richard W. Wearmouth	Con	1,228	55.2	+25.3
*Andrew Tebbutt	LD	765	34.4	- 11.3
Adrian M.J. Slassor	Lab	233	10.5	- 13.9

Morpeth North

Current constituency: Wansbeck
Proposed constituency: Hexham and Morpeth



*David L. Bawn	Con	1,061	49.3	+17.5
Joan C. Tebbutt	LD	550	25.6	+ 2.2
Nic Best	Grn	318	14.8	- 11.0
Mark D. Owen	Lab	221	10.3	- 8.7

Morpeth Stobhill

Current constituency: Wansbeck
Proposed constituency: Hexham and Morpeth



John A. Beynon	Con	969	49.6	+17.5
Alison Byard	LD	456	23.3	- 14.3
*Ian Lindley	Ind	285	14.6	
Brenda M. Stanton	Lab	244	12.5	- 17.9

Newbiggin Central and East

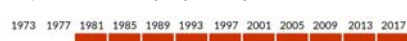
Current constituency: Wansbeck
Proposed constituency: Berwick and Ashington



*Liz Simpson	Lab	776	70.9	+ 3.6
Dorothy A. Wonnacott	Con	318	29.1	+20.1

Newsham

Current constituency: Blyth Valley
Proposed constituency: Blyth Valley



*Deirdre Campbell	Lab	537	50.7	+ 4.8
Barry W. Elliott	UKIP	304	28.7	- 8.0
Anne C. Waggitt	Con	219	20.7	+15.0

Norham and Islandshires

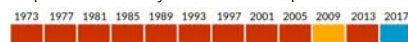
Current constituency: Berwick-Up-Tweed
Proposed constituency: Berwick and Ashington



Roderick M.G. Lawrie	Con	867	50.2	+14.0
*Dougie R.J. Watkin	LD	729	42.2	- 12.7
Brian Parkin	Lab	132	7.6	- 1.4

Pegswood

Current constituency: Berwick-Up-Tweed/Wansbeck
Proposed constituency: Hexham and Morpeth



David J. Towns	Con	579	37.8	+19.9
Sam Sambrook	Lab	522	34.1	- 6.3
David G. Woodard	LD	431	28.1	+ 2.5

Plessey

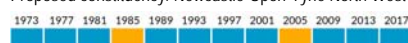
Current constituency: Blyth Valley
Proposed constituency: Blyth Valley



*Jeff S. Reid	LD	603	45.9	+ 3.7
Linda Neslund	Lab	379	28.8	- 7.7
John Durnan	Con	171	13.0	+10.2
Rev Cornell	UKIP	162	12.3	- 6.2

Ponteland East and Stanington

Current constituency: Hexham
Proposed constituency: Newcastle-Up-Tyne North West



*Eileen Armstrong	Con	1,200	77.8	- 5.4
Tony Reid	Lab	134	8.7	
Chris Matthew	LD	116	7.5	
Paul A. Lawrence	Grn	92	6.0	

Ponteland North

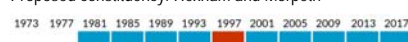
Current constituency: Berwick-Up-Tweed/Hexham
Proposed constituency: Hexham and Morpeth



*Richard R. Dodd	Con	1,380	87.7	Unop
Simon N. Railton	Lab	137	8.7	
Philip N. Pennington	LD	56	3.6	

Ponteland South with Heddon

Current constituency: Hexham
Proposed constituency: Hexham and Morpeth



*Peter A. Jackson	Con	1,195	78.0	- 3.4
Andy Avery	Lab	199	13.0	
Tom Hancock	LD	138	9.0	- 9.6

Ponteland West

Current constituency: Hexham
Proposed constituency: Hexham and Morpeth



*Veronica Jones	Con	1,175	85.6	+ 5.1
John Hampton	Lab	197	14.4	

Prudhoe North

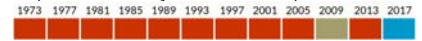
Current constituency: Hexham
Proposed constituency: Hexham and Morpeth



Kenneth G. Stow	Con	653	44.3	+22.8
*Eileen Burt	Lab	579	39.3	- 9.8
Rosie Anderson	LD	93	6.3	+ 2.0
Stuart Miles	UKIP	88	6.0	- 19.1
Pamela J. Woolner	Grn	62	4.2	

Prudhoe South

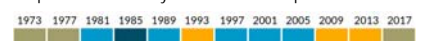
Current constituency: Hexham
Proposed constituency: Hexham and Morpeth



Gordon Stewart	Con	564	39.0	+21.8
Sarah J. Eden	Ind	539	37.3	
Glenn W. Simpson	Lab	254	17.6	- 35.1
Graham E. Young	UKIP	54	3.7	- 21.7
Robert C. Theobald	LD	35	2.4	- 2.3

Rothbury

Current constituency: Berwick-Up-Tweed
Proposed constituency: Hexham and Morpeth



*Steven C. Bridgett	Ind	1,471	65.5	
Gavin W.T. Egdell	Con	534	23.8	- 1.0
David McKechnie	Grn	160	7.1	
Sandra Dickinson	Lab	81	3.6	- 0.8

Seaton with Newbiggin West

Current constituency: Wansbeck
Proposed constituency: Berwick and Ashington



*James A. Lang	Lab	756	72.7	- 5.6
Betty M. Bawn	Con	284	27.3	+23.4

Seghill with Seaton Delaval

Current constituency: Blyth Valley
Proposed constituency: Blyth Valley



*Margaret E. Richards	Lab	710	49.4	- 23.8
Simon T. Hartland	Con	608	42.3	+26.5
Robert J. Forsyth	UKIP	118	8.2	

Shilbottle


Current constituency: Berwick-Up-Tweed
Proposed constituency: Berwick and Ashington



*Trevor N. Thorne	Con	1,161	65.2	+19.8
Liz Whitelam	LD	291	16.3	+10.2
Stewart Selkirk	Lab	256	14.4	- 13.8
John A. Curry	UKIP	73	4.1	- 16.2

Sleekburn

Current constituency: Wansbeck
Proposed constituency: Blyth Valley



*Jeff J. Gobin	Lab	380	36.7	- 20.6
Thomas J. Peacock	Con	261	25.2	+18.2
Kath Burn	Ind	223	21.5	
Steve Aynsley	UKIP	171	16.5	

South Blyth

Current constituency: Blyth Valley
Proposed constituency: Blyth Valley



*Lesley J. Rickerby	LD	357	28.9	- 17.2
Daniel Carr	Con	356	28.8	+22.2
Olga Potts	Lab	305	24.7	+ 4.0
Peter Potts	UKIP	216	17.5	

South Tynedale

Current constituency: Hexham
Proposed constituency: Hexham and Morpeth



*Colin W. Horncastle	Con	1,249	71.6	+ 0.2
Avril L. Grundy	LD	183	10.5	+ 2.6
John A.L. Hill	Lab	171	9.8	- 10.9
Richard Sutton	Grn	141	8.1	

Stocksfield and Broomhaugh

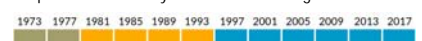
Current constituency: Hexham
Proposed constituency: Hexham and Morpeth



*Patricia A.M. Dale	Ind	1,312	63.0	- 10.1
Charles W.R. Heslop	Con	528	25.4	+ 7.6
Bill Haylock	Lab	132	6.3	- 2.8
Philip R. Latham	LD	109	5.2	

Wooler

Current constituency: Berwick-Upon-Tweed
Proposed constituency: Berwick and Ashington



*Anthony H. Murray	Con	1,272	72.9	+ 8.7
Rosemary Cott	LD	181	10.4	+ 2.1
James J. Jobson	Grn	165	9.5	
David J.C. Bull	Lab	126	7.2	+ 0.3

Stakeford

Current constituency: Wansbeck
Proposed constituency: Blyth Valley



*Julie D. Foster	Lab	814	64.4	- 13.9
Charlotte E. Blundred	Con	450	35.6	+13.9

Wensleydale

Current constituency: Blyth Valley
Proposed constituency: Blyth Valley



*Eileen Cartie	Lab	641	54.6	- 13.9
Penny Reid	LD	203	17.3	- 4.5
Gary Hopewell	Con	197	16.8	+ 8.1
Anna Moore	UKIP	133	11.3	

Summary of results: Northumberland

	Year	Elec	%Poll	Con	Lab	LD	UKIP	Grn	Ind	Other
Alnwick	2017	7,662		50.8	20.2	22.3	6.7			
	2013	7,827	37.2	33.6	12.9	34.4	19.1			
Amble	2017	3,667	33.6	37.3	51.4	11.3				
	2013	3,836	22.2	19.8	70.1					10.5
Amble West with Warkworth	2017	3,329	47.3	47.3	11.9	16.8			23.9	
	2013	3,434	45.5	27.7	13.7	27.7	16.7		14.2	
Ashington Cental	2017	3,303	29.1	20.4	79.6					
	2013	3,798	23.9	10.1	89.9					
Bamburgh	2017	3,527	51.6	71.5	21.4	7.2				
	2013	3,609	39.9	56.9	10.8	32.4				
Bedlington Central	2017	3,612	42.7	8.6	23.3				68.1	
	2013	3,798	28.6	20.2	57.5	22.2				
Bedlington East	2017	3,178	33.8	10.5	38.4				51.1	
	2013	3,515	23.8	9.0	85.3	5.7				
Bedlington West	2017	3,598	42.1	17.1	33.1				49.8	
	2013	3,770	30.4	14.7	47.0	12.9			25.4	
Bellingham	2017	3,080	48.3	67.1	9.4			23.5		
	2013	3,221	39.6	69.0	18.2	12.8				
Berwick East	2017	3,370	33.1	28.2		16.6			46.4	
	2013	3,510	21.8	33.4	21.4	45.2				
Berwick North	2017	3,341	44.7	28.7	3.8	17.8			49.7	
	2013	3,335	37.8	25.5	8.6	36.6			29.3	
Berwick West with Ord	2017	3,068	36.6	48.0	7.4	44.6				
	2013	3,107	31.9	30.6	11.6	57.8				
Bothal	2017	3,576	35.5	11.8	56.3	31.8				
	2013	3,576	34.3	6.5	54.4	39.1				
Bywell	2017	3,453	55.7	43.3	32.0	20.1		4.6		
	2013	3,605	40.5	29.3	16.0	16.0			38.7	
Choppington	2017	3,453	35.0	18.2	38.0				43.7	
	2013	3,733	22.9	18.1	81.9					
College	2017	3,476	29.3	21.1	78.9					
	2013	3,848	25.5	9.3	90.7					
Corbridge	2017	3,361	54.1	49.1	5.8			3.0	42.1	
	2013	3,507	33.3	61.1	24.8	14.1				

Summary of results: Northumberland - continued

	Year	Elec	%Poll	Con	Lab	LD	UKIP	Grn	Ind	Other
Cowpen	2017	3,010	25.9	17.4	53.8	5.5	23.4			
	2013	3,370	28.2	3.5	52.2	3.3	41.0			
Cramlington East	2017	2,859	29.4	36.8	51.1		12.1			
	2013	3,135	24.3	11.0	78.2	10.8				
Cramlington Eastfield	2017	3,876	38.9	55.1	33.6	2.9	2.7		5.8	
	2013	4,318	32.2	19.4	49.0	31.6				
Cramlington North	2017	4,025	45.5	90.0	10.0					
	2013	4,146	34.9	78.6	18.6	2.7				
Cramlington South East	2017	3,762	44.1	34.4	43.6	16.7	5.3			
	2013	3,959	40.2	15.8	47.3	17.8			19.1	
Cramlington Village	2017	3,575	44.4	61.3	24.1	7.5	4.3			2.8
	2013	3,730	36.7	23.9	37.1	28.2				10.7
Cramlington West	2017	3,865	38.4	72.2	27.8					
	2013	4,075	32.5	54.9	40.5	4.6				
Croft	2017	2,984	30.2	19.0	59.6	7.3	14.1			
	2013	3,533	23.8	7.6	71.2	7.2			14.0	
Druridge Bay	2017	4,053	36.3	17.5	54.9	6.3			21.2	
	2013	4,242	29.9	23.1	63.1	13.8				
Haltwhistle	2017	3,617	48.4	58.9	33.9	2.8		1.9	2.5	
	2013	3,638	42.1	43.0	36.6	5.3	15.1			
Hartley	2017	3,962	43.0	25.5	41.6	12.1	5.5		15.4	
	2013	4,088	41.4	15.8	57.0	27.3				
Haydon	2017	3,446	33.4	16.9	65.0	8.3	9.8			
	2013	3,708	32.6	6.2	72.7	21.1				
Haydon and Hadrian	2017	3,373	51.7	30.7	7.0	45.5		2.5	14.3	
	2013	3,467	44.4	30.3	10.7	45.5	13.4			
Hexham Central with Acomb	2017	3,306	41.6	49.9	29.8	6.7		4.5	9.1	
	2013	3,529	44.4	48.5	34.5	5.7	11.4			
Hexham East	2017	3,313	36.2	65.7	14.4	15.2		4.7		
	2013	3,443	39.2	46.7	22.5	15.4	15.5			
Hexham West	2017	3,160	56.1	30.1	8.4			4.7	56.8	
	2013	3,383	52.5	48.3	14.9	30.8	6.0			
Hirst	2017	3,201	24.6	11.5	79.1		9.3			
	2013	3,805	22.8	3.4	60.7				35.9	
Holywell	2017	3,995	38.7	39.3	50.2		10.4			
	2013	4,277	37.3	7.6	46.2	28.3			17.8	
Humshaugh	2017	3,286	50.2	55.2	9.6	6.3		29.0		
	2013	3,451	35.9	66.8	21.9	11.3				
Isabella	2017	3,118	26.4	14.9	63.9	5.1	16.1			
	2013	3,462	24.2	9.0	80.4	10.5				
Kitty Brewster	2017	4,373	26.7	29.9	45.1	7.3	17.7			
	2013	4,212	22.8	14.1	73.6	12.4				
Longhorsley	2017	3,265	51.0	84.4	8.4	7.3				
	2013	3,245	42.7	72.3	9.2	7.4	11.1			
Longhoughton	2017	3,268	51.0	52.8	6.5	40.7				
	2013	3,403	43.0	22.8			12.9		64.3	
Lynemouth	2017	3,269	39.3	15.8	46.4	4.6			33.2	
	2013	3,383	32.2	6.5	61.6	31.9				
Morpeth Kirkehill	2017	4,059	55.3	55.2	10.5	34.4				
	2013	4,117	38.3	29.9	24.4	45.7				
Morpeth North	2017	3,641	59.0	49.3	10.3	25.6		14.8		
	2013	3,761	43.8	31.8	19.0	23.4		25.8		
Morpeth Stobhill	2017	3,497	55.6	49.6	12.5	23.3			14.6	
	2013	3,691	40.2	32.1	30.4	37.6				
Newbiggin Central and East	2017	3,478	31.8	29.1	70.9					
	2013	3,749	30.2	9.0	67.3	23.7				
Newsham	2017	3,236	33.2	20.7	50.7		28.7			
	2013	3,548	27.7	5.7	45.9	11.7	36.7			
Norham and Islandshires	2017	3,445	50.3	50.2	7.6	42.2				
	2013	3,524	42.1	36.2	9.0	54.9				

Summary of results: Northumberland - continued

	Year	Elec	%Poll	Con	Lab	LD	UKIP	Grn	Ind	Other
Pegswood	2017	3,890	39.6	37.8	34.1	28.1				
	2013	3,943	32.1	17.9	40.4	25.6	16.2			
Plessey	2017	3,325	39.7	13.0	28.8	45.9	12.3			
	2013	3,546	39.2	2.8	36.5	42.2	18.5			
Ponteland East and Stannington	2017	3,414	45.3	77.8	8.7	7.5		6.0		
	2013	3,304	33.4	83.2			16.8			
Ponteland North	2017	3,723	42.2	87.7	8.7	3.6				
	2013	3,478		Unopp						
Ponteland South with Heddon	2017	3,365	45.5	78.0	13.0	9.0				
	2013	3,468	30.7	81.4		18.6				
Ponteland West	2017	3,358	41.2	85.6	14.4					
	2013	3,396	34.5	80.5			19.5			
Prudhoe North	2017	4,166	35.5	44.3	39.3	6.3	6.0	4.2		
	2013	4,398	27.5	21.5	49.1	4.3	25.1			
Prudhoe South	2017	3,855	37.9	39.0	17.6	2.4	3.7		37.3	
	2013	4,022	26.2	17.2	52.7	4.7	25.4			
Rothbury	2017	3,983	56.4	23.8	3.6			7.1	65.5	
	2013	4,064	54.2	24.8	4.4	70.9				
Seaton with Newbiggin West	2017	3,581	29.4	27.3	72.7					
	2013	3,704	29.6	3.9	78.3	6.6	11.2			
Seghill with Seaton Delaval	2017	4,453	32.5	42.3	49.4		8.2			
	2013	4,204	28.2	15.8	73.2	11.0				
Shilbottle	2017	4,091	44.0	65.2	14.4	16.3	4.1			
	2013	4,036	41.9	45.4	28.2	6.1	20.3			
Sleekburn	2017	3,271	31.9	25.2	36.7		16.5		21.5	
	2013	3,586	24.2	7.0	57.3	35.7				
South Blyth	2017	3,593	34.4	28.8	24.7	28.9	17.5			
	2013	3,726	32.1	6.6	23.3	46.1	24.0			
South Tynedale	2017	3,944	44.3	71.6	9.8	10.5		8.1		
	2013	3,967	38.2	71.4	20.7	7.9				
Stakeford	2017	3,546	35.8	35.6	64.4					
	2013	3,799	30.0	21.7	78.3					
Stocksfield and Broomhaugh	2017	3,836	54.2	25.4	6.3	5.2			63.0	
	2013	4,012	48.6	17.8	9.1				73.1	
Wensleydale	2017	3,541	34.0	16.8	54.6	17.3	11.3			
	2013	3,216	15.0	8.7	69.5	21.8				
Wooler	2017	3,426	51.8	72.9	7.2	10.4		9.5		
	2013	3,429	38.8	64.2	6.9	8.3	20.6			

Councillors' majorities: Northumberland

1.	Lesley Rickerby	South Blyth	1	0.1
2.	Catherine Seymour	Berwick North	4	0.3
3.	Gordon Stewart	Prudhoe South	25	1.7
4.	Gregah Roughead	Berwick West	37	3.4
5.	David Towns	Pegswood	57	3.7
6.	Malcolm Robinson	Bedlington West	65	4.3
7.	Georgina Hill	Berwick East	54	5.0
8.	Kenneth Stow	Prudhoe North	74	5.0
9.	Nick Oliver	Corbridge	128	7.0
10.	Margaret Richards	Seghill	102	7.1
11.	Roderick Lawrie	Norham	138	8.0
12.	Allan Hepple	Cramlington S.E.	151	9.2
13.	Dave Ledger	Choppington	119	9.9
14.	Robbie Moore	Alnwick	336	10.6
15.	Bernard Pidcock	Holywell	168	10.9
16.	Karen Quinn	Bywell	218	11.3
17.	Jeff Gobin	Sleekburn	129	11.5
18.	Wendy Pattison	Longhoughton	203	12.1
19.	Bill Crosby	Bedlington East	135	12.7
20.	Liz Dunn	Lynemouth	168	13.2
21.	Terry Clark	Amble	170	14.1
22.	Ian Swithenbank	Cramlington East	119	14.3
23.	Alan Sharp	Haydon & Hadrian	259	14.8
24.	Grant Davey	Kitty Brewster	172	15.2
25.	Susan Dungworth	Hartley	273	16.1
26.	Jeff Reid	Plessey	224	17.1
27.	Trevor Cessford	Hexham Central	301	20.1
28.	Richard Wearmouth	Morpeth Kirkehill	463	20.8
29.	Christine Dunbar	Cramlington E'field	325	21.5
30.	Deirdre Campbell	Newsham	233	22.0
31.	Jeff Watson	Amble West	367	23.4
32.	David Bawn	Morpeth North	511	23.7
33.	Lynne Grimshaw	Bothal	306	24.5
34.	James Hutchinson	Haltwhistle	436	25.0
35.	Rupert Gibson	Humshaugh	432	26.2
36.	John Benyon	Morpeth Stobhill	513	26.3
37.	Derek Kennedy	Hexham West	515	26.7
38.	Julie Foster	Stakeford	364	28.8
39.	Susan Davey	Cowpen	234	30.4
40.	Gordon Castle	Alnwick	970	30.6
41.	Scott Dickinson	Druridge Bay	489	33.7
42.	Mark Swinburn	Cramlington Vill	591	37.2
43.	Eileen Cartie	Wensleydale	438	37.3
44.	Russ Wallace	Bedlington C.	571	37.4
45.	Patricia Dale	Stocksfield	784	37.6
46.	Kath Nisbet	Croft	350	40.6
47.	Steven Bridgett	Rothbury	937	41.7
48.	Liz Simpson	Newbiggin C. & E.	458	41.8
49.	John Riddle	Bellingham	649	43.6
50.	Barry Flux	Cramlington W.	650	44.4
51.	James Lang	Seaton	472	45.4
52.	Gordon Webb	Isabella	385	47.8
53.	Brian Gallacher	Haydon	551	48.1
54.	Trevor Thorne	Shilbottle	870	48.9
55.	G. Renner-Thompson	Bamburgh	907	50.1
56.	Cath Homer	Hexham East	723	50.5
57.	Mark Purvis	College	574	57.8
58.	Thomas Wilson	Ashington Central	550	59.2
59.	Colin Horncastle	South Tynedale	1,066	61.1
60.	Anthony Murray	Wooler	1,091	62.5
61.	Peter Jackson	Ponteland South	996	65.0
62.	Ken Parry	Hirst	523	67.5
63.	Eileen Armstrong	Ponteland East	1,066	69.1
64.	Veronica Jones	Ponteland West	978	71.2
65.	Hugh Sanderson	Longhorsley	1,263	76.0
66.	Richard Dodd	Ponteland North	1,243	79.0
67.	Wayne Daley	Cramlington N.	1,462	80.0

1%	South Blyth				
4%	Seghill				
5%	C'lington SE				
6%	Holywell	Sleekburn			
7%	Amble				
8%	C'lington E.	Haydon & H	Kitty Brewst		
9%	Hartley				
10%	Berwick East	Choppington			
14%	Hexham W.				
15%	Stakeford	Newsham			
16%	Lynemouth				
17%	Bedlington W	Plessey			
19%	Cowpen	Druridge Bay	Stocksfield	Wensleydale	
21%	Croft	Bedlington E	Rothbury	Newbiggin C	
23%	Bothal	Seaton			
25%	Haydon	Isabella			
29%	College				
30%	Ashington C	Bedlington C			
34%	Hirst				

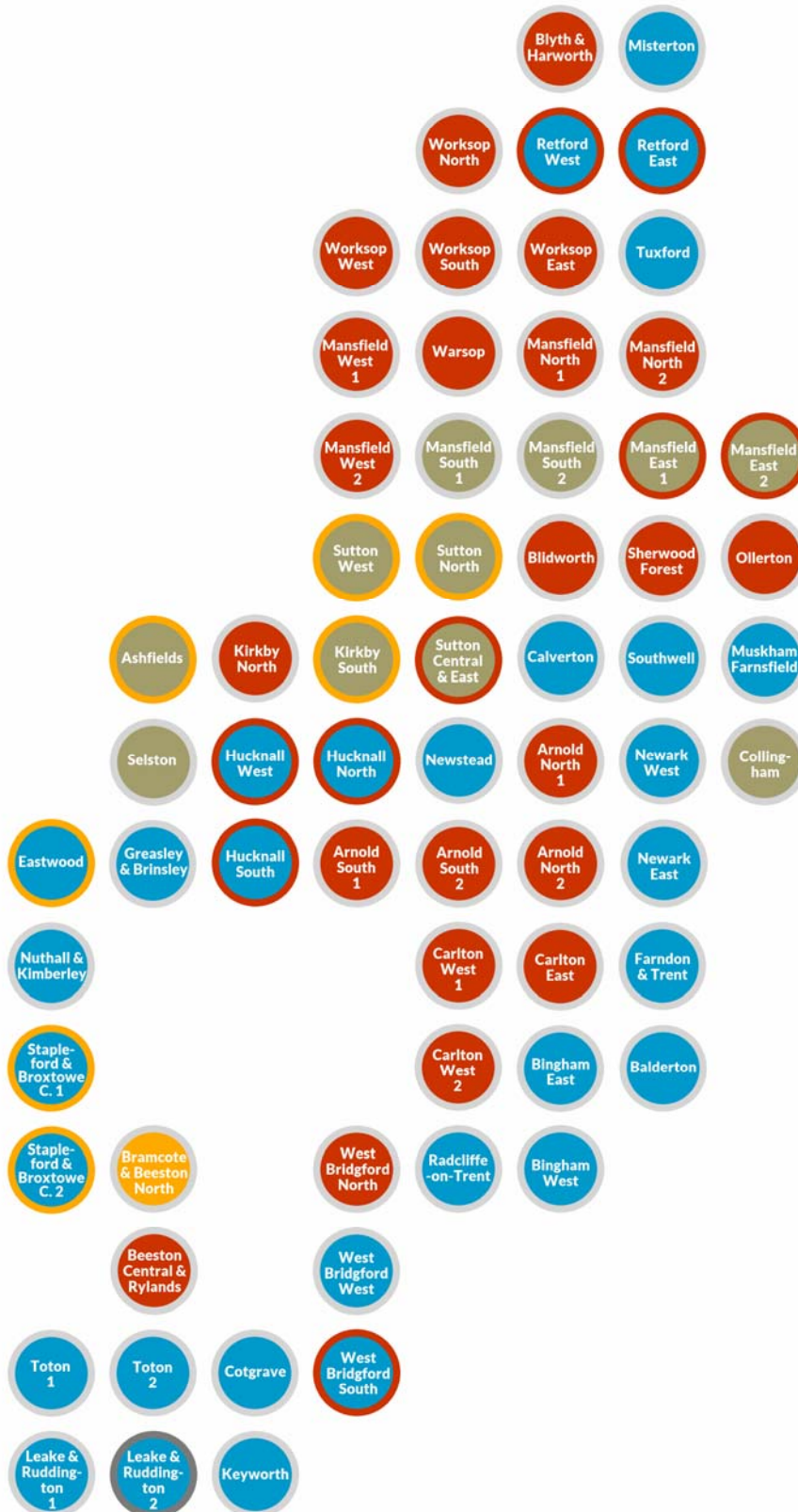
2%	Pegswood				
3%	South Blyth	Prudhoe N.			
6%	Bywell				
7%	Bedlington E				
9%	Bedlington W	Plessey			
10%	Alnwick 2				
11%	Hexham C.	Prudhoe S.	C'lingtn Efield		
13%	Berwick N.	Haltwhistle			
17%	Corbridge				
18%	Amble West				
19%	Morpeth Sto	C'lington Vill			
20%	Haydon & Ha	Morpeth N.	Alnwick 1		
21%	Berwick W.				
22%	Norham				
23%	C'lington W	Morpeth Kir	Bedlington C	Humshaugh	
24%	Berwick East	Longhoughtn			
25%	Hexham W.				
26%	Bamburgh	Shilbottle	Hexham East		
29%	Stocksfield	Bellingham			
31%	S. Tynedale	Rothbury			
33%	Ponteland S.	Wooler			
35%	Ponteland E.				
36%	Ponteland W				
38%	Longhorsley				
40%	Ponteland N.				
41%	Cramlington N				

2%	Berwick W.				
4%	Norham				
5%	Pegswood				
6%	Alnwick 2	Berwick N.			
7%	Longhoughtn				
11%	Morpeth Kir				
12%	Bywell	Morpeth N.			
13%	Bothal				
14%	Morpeth Sto	Cramlign SE			
15%	Hartley	Berwick E.			
16%	Amble West	Alnwick 1			
19%	Prudhoe S.	Wensleydale	Kitty Brewst	Prudhoe N.	
20%	Amble				
21%	Lynemouth				
22%	Hexham C.				
25%	Cowpen	Druridge Bay	Shilbottle	Humshaugh	
26%	Hexham East				
27%	Cram E'field	Croft	Cram Village		
29%	Haltwhistle	Haydon	Stocksfield		
30%	Isabella				
31%	S. Tyneside				
32%	Wooler				
33%	Bamburgh				
35%	Ponteland S.				
36%+	Ponteland E.	Longhorsley	Ponteland N.		

Nottinghamshire

Labour lose to
NOC

Boundary changes



Gains and losses

	Gained	Lost
Conservatives	10 Bingham West (new seat created) Eastwood Hucknall North Hucknall South Hucknall West Retford East Retford West Stapleford and Broxtowe Central (2 seats) West Bridgford South	
Labour		11 Carlton East (1 seat - seat abolished) Hucknall North Hucknall South Hucknall West Mansfield East (2 seats) Retford East Retford West Sutton in Ashfield Central (seat abolished) Sutton Central and East West Bridgford South
Liberal Democrats		7 Ashfields Eastwood Kirkby South Stapleford and Broxtowe Central (2 seats) Sutton North Sutton West
Ashfield Independents	5 Ashfields Kirby South Sutton Central and East Sutton North Sutton West	
Mansfield Ind Forum	2 Mansfield East (2 seats)	

council historic results

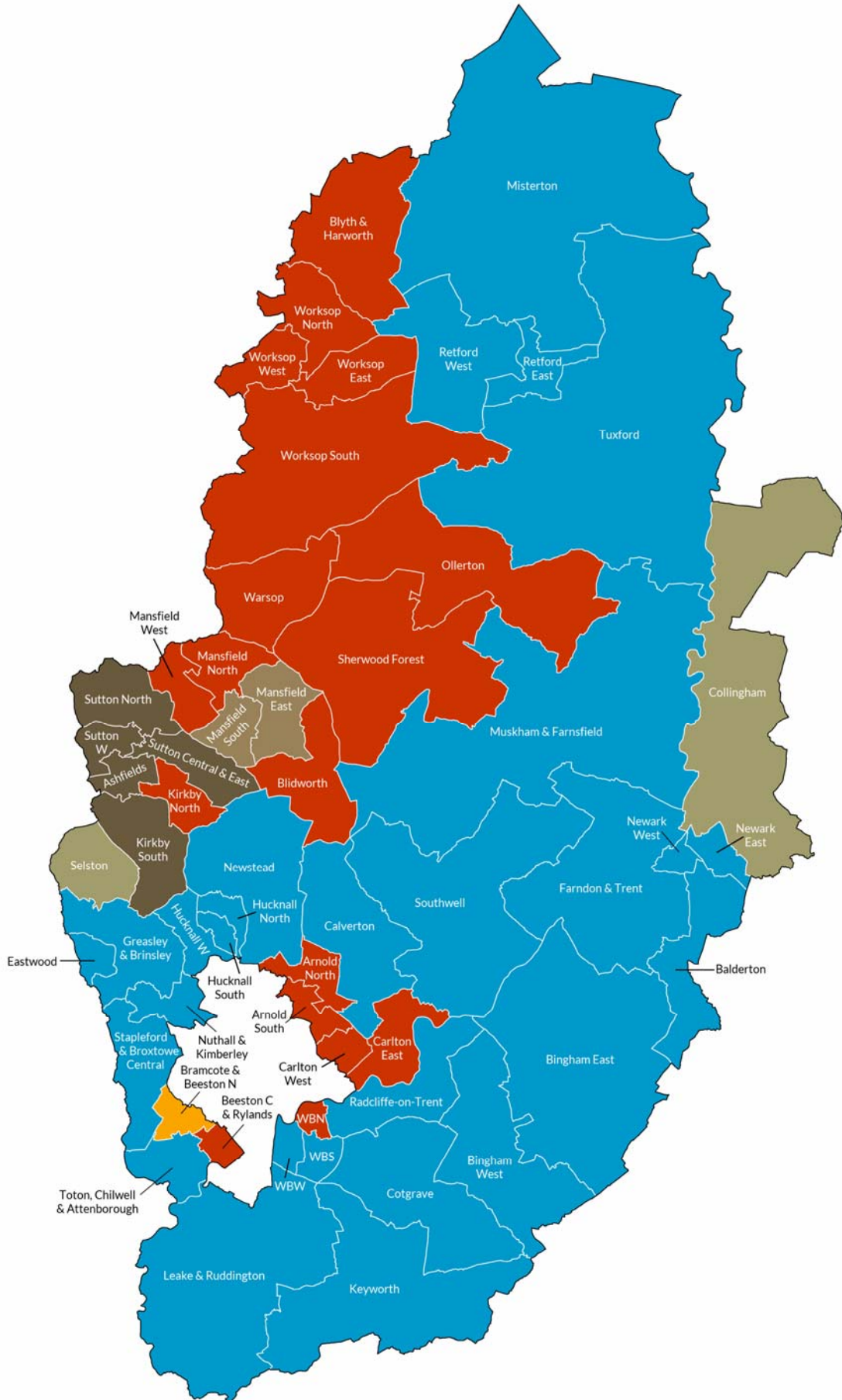
	Conservatives		Labour		Liberal Democrats		UKIP		Green		Independents		Others	
	Seats	%votes	Seats	%votes	Seats	%votes	Seats	%votes	Seats	%votes	Seats	%votes	Seats	%votes
17	31	39.4	23	32.7	1	7.9	0	5.4	0	1.7	11	9.6		3.4
13	21	26.9	34	35.1	8	10.5	0	18.1	0	1.8	1	2.7	3	23.0
09	35	40.3	13	24.1	9	18.6	1	0.0	0	2.6	2	4.1	7	10.3
05	25	32.8	38	37.4	4	17.0	0	0.0	0	2.9	0	9.1	0	0.8
01	20	36.1	40	44.2	3	14.3	0	0.0	0	1.2	0	4.1	0	0.1
97	17	34.7	42	47.9	4	15.6	0	0.0	0	0.4	0	0.6	0	0.8
93	24	33.1	58	49.1	6	15.4	0	0.0	0	1.3	0	0.0	0	1.1
89	34	39.1	50	46.9	4	12.1	0	0.0	0	1.1	1	0.2	0	0.6
85	34	41.4	29	39.5	4	16.7	0	0.0	0	0.0	1	1.8	0	0.6
81	32	37.9	55	46.9	0	11.0	0	0.0	0	0.2	0	1.7	1	2.3
77	66	56.4	20	33.4	1	3.7	0	0.0	0	0.0	0	0.5	2	5.9
73	35	45.0	54	48.8	0	1.2	0	0.0	0	0.0	0	1.9	0	3.1

Until 1997 this council included the county of Herefordshire. The figures above refer only to the Worcestershire county wards

Results by district council

		seats		%		seats		%		seats		%		seats		%	
		seats	%	seats	%	seats	%	seats	%	seats	%	seats	%	seats	%		
Ashfield	2017	3	18.5	1	28.5	0	1.1	0	7.5	6	38.8	0	5.5				
	2013	0	12.1	6	38.6	3	20.4	1	15.4	0	4.1	0	9.3				
Bassetlaw	2017	4	36.1	5	44.4	0	6.5	0	8.9	0	4.1	0	0.0				
	2013	2	27.8	7	50.5	0	2.4	0	18.3	0	1.0	0	0.0				
Broxtowe	2017	7	41.9	1	29.1	1	15.2	0	4.6	1	4.8	0	4.3				
	2013	4	25.9	1	28.0	4	21.8	0	17.3	1	3.0	0	4.0				
Gedling	2017	2	44.7	7	41.1	0	6.2	0	5.2	0	0.2	0	2.6				
	2013	2	30.4	8	39.2	0	5.7	0	22.5	0	0.7	0	1.6				
Mansfield	2017	0	20.4	5	37.6	0	5.8	0	9.6	0	3.5	4	23.0				
	2013	0	6.7	7	39.9	0	1.1	0	20.8	0	1.2	2	30.3				
Newark and Sherwood	2017	6	55.2	3	25.9	0	8.7	0	0.0	1	9.4	0	0.8				
	2013	6	36.0	3	29.7	0	8.7	0	17.1	1	8.4	0	0.0				
Rushcliffe	2017	9	52.7	1	26.1	0	10.7	0	3.4	0	4.2	0	2.9				
	2013	7	43.9	2	24.5	0	10.3	0	15.9	0	0.0	0	5.4				

Political map of Nottinghamshire



Arnold North

Current constituency: Gedling
Proposed constituency: Sherwood



*Pauline A. Allan	Lab	3,377	46.2	+ 1.4
*Michael R. Payne	Lab	3,309	45.3	+ 2.7
James A.P. Faulconbridge	Con	3,171	43.4	+14.0
Carol Pepper	Con	3,157	43.2	+15.5
George E. Rose	UKIP	426	5.8	- 17.6
David W. Voce	UKIP	400	5.5	- 14.2
Tad Jones	LD	229	3.1	+ 0.1
Andrew J. Swift	LD	226	3.1	+ 0.7
Jeannie Thompson	Grn	169	2.3	- 1.3
Jim Norris	Grn	143	2.0	

The Gedling district wards of Coppice; Plains; and parts of Bestwood St Albans; Ernehale; and Redhill

Arnold South

Current constituency: Gedling
Proposed constituency:
Nottingham East & Carlton/ Sherwood

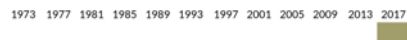


William J. Clarke	Lab	3,842	48.3	+ 5.7
*Muriel Weisz	Lab	3,787	47.6	+ 6.4
Michael J. Adams	Con	3,184	40.0	+ 8.3
Jane M. Walker	Con	2,804	35.2	+ 6.0
Robert A. Swift	LD	544	6.8	+ 2.3
Jason M. Stansfield	LD	499	6.3	+ 2.1
John C. Hart	UKIP	443	5.6	- 18.8
Jean O. Truman	UKIP	334	4.2	- 18.0
Margaret S.B. Vince	Grn	255	3.2	
Jim Stuart	Grn	225	2.8	

The Gedling district wards of Daybrook; Porchester; Woodthorpe; and parts of Ernehale; and Phoenix

Ashfields

Current constituency: Ashfield
Proposed constituency: Ashfield

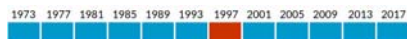


Jason B. Zadrozny	A Ind	1,524	50.1	
Linford M. Gibbons	Lab	800	26.3	
Jade M. Ancliff	Con	505	16.6	
Ian W. Wright	UKIP	211	6.9	

The Ashfield district wards of Ashfields; Larwood; and Leamington

Balderton

Current constituency: Newark
Proposed constituency: Newark



*Keith Walker	Con	1,467	70.2	+28.1
Vivienne Leach	Lab	445	21.3	- 4.3
Marylyn Rayner	LD	178	8.5	- 1.7

The Newark and Sherwood district wards of Balderton South; and parts of Balderton North & Coddington; and Farnon & Fernwood

Beeston Central and Rylands

Current constituency: Broxtowe
Proposed constituency: Nottingham South and Beeston



*Kate Foale	Lab	2,051	52.3	+13.3
Trish Roberts-Thomson	Con	1,269	32.3	- 3.1
Gav Slater	LD	387	9.9	+ 5.6
Sylvia A. Rule	Grn	217	5.5	- 1.1

The Broxtowe district wards of Beeston Central; Beeston Rylands; and part of Beeston West

Bingham East

Current constituency: Newark/Rushcliffe
Proposed constituency: Newark/West Bridgford

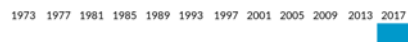


*Francis A. Purdue-Horan	Con	2,294	54.9	+13.1
Tracey L. Kerry	Ind	922	22.1	
Chris Grocock	Lab	595	14.3	- 6.2
Ian R. Mumford	Grn	190	4.6	
Brian R.E. Weaver	UKIP	174	4.2	- 13.8

The Rushcliffe district wards of Bingham East; Cranmer; Thoroton; and parts of Cropwell; and East Bridgford

Bingham West

Current constituency: Newark/Rushcliffe
Proposed constituency: Newark/West Bridgford

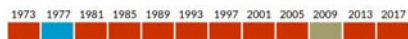


Jonathan N. Clarke	Con	1,390	55.3	
Alan R. Harvey	Ind	617	24.6	
Tony Wallace	Lab	506	20.1	

The Rushcliffe district wards of Bingham West; and parts of Cropwell; East Bridgford; and Neville & Langar

Blidworth

Current constituency: Sherwood
Proposed constituency: Sherwood

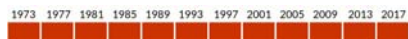


*Yvonne Woodhead	Lab	1,006	41.9	- 12.6
Bill Turnbull	Con	909	37.8	
Chris Wharton	Ind	416	17.3	
Philip A. Smith	LD	71	3.0	

The Newark and Sherwood district wards of Rainworth South & Blidworth; and part of Rainworth North & Rufford

Blyth and Harworth

Current constituency: Bassetlaw
Proposed constituency: Bassetlaw

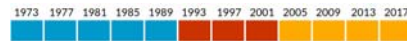


*Sheila J. Place	Lab	1,529	61.5	- 3.6
Adam M. Gray	Con	444	17.9	+ 3.7
John A. Hudson	UKIP	289	11.6	- 5.8
Alex J. Cowan	LD	224	9.0	+ 5.7

The Rushcliffe district wards of Bingham East; Cranmer; Thoroton; and parts of Cropwell; and East Bridgford

Bramcote and Beeston North

Current constituency: Broxtowe
Proposed constituency: Broxtowe and Hucknall



*Steve Carr	LD	1,966	41.2	- 5.7
Tony Smith	Con	1,355	28.4	+19.3
Ellie Winfield	Lab	1,178	24.7	- 6.1
Constantine P. Nathanail	Ind	150	3.1	
Chris Cobb	UKIP	119	2.5	- 5.6

The Broxtowe district wards of Beeston North; and parts of Bramcote; and Beeston West

Calverton

Current constituency: Gedling
Proposed constituency: Sherwood

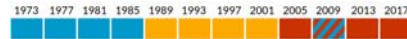


*Boyd B. Elliott	Con	2,492	61.3	+21.8
Mike Hope	Lab	1,104	27.2	- 0.6
Marguerite A. Wright	LD	285	7.0	+ 4.8
Lee Waters	UKIP	183	4.5	- 18.5

The Gedling district wards of Calverton; Dumbles; and parts of Gedling

Carlton East

Current constituency: Gedling
Proposed constituency:
Nottingham East and Carlton/Sherwood

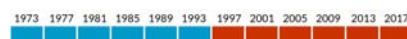


*Nicki Brooks	Lab	1,576	44.1	+ 4.4
Kevin B. Doyle	Con	1,547	43.3	+16.6
John E. Flynn	LD	229	6.4	- 5.4
Graham K. Roebuck	UKIP	140	3.9	- 17.3
Ray Ellis	Ind	82	2.3	

The Gedling district wards of Colwick; Trent Valley; and part of Netherfield

Carlton West

Current constituency: Gedling
Proposed constituency: Nottingham East and Carlton




*Jim Creamer	Lab	3,213	47.2	- 3.0
Errol G. Henry	Lab	3,165	46.5	- 1.5
Robert J. Dawson	Con	2,260	33.2	+10.9
Ged Clarke	Con	2,243	33.0	+13.9
Andrew M. Ellwood	LD	653	9.6	+ 1.3
Paul A. Hughes	LD	551	8.1	+ 1.7
Piero Loi	UKIP	387	5.7	- 17.1
Philip A. Pritchard	UKIP	367	5.4	- 16.9
Laurence J. Baldwin	Grn	332	4.9	

The Gedling district wards of Carlton; Carlton Hill; Cavendish; and parts of Netherfield; and Phoenix

Collingham

Current constituency: Newark
Proposed constituency: Newark

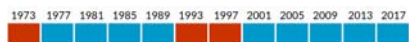


*Maureen Dobson	Ind	2,191	62.1	+25.3
Johnno Lee	Con	1,339	37.9	+10.0

The Newark and Sherwood district wards of Collingham; and part of Balderton North & Coddington

Cotgrave

Current constituency: Rushcliffe
Proposed constituency: West Bridgford

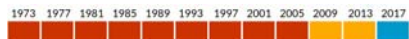


*Richard L. Butler	Con	1,961	61.9	+15.7
Keri T. Howe	Lab	892	28.2	- 0.2
David J. Allen	LD	313	9.9	+ 6.6

The Rushcliffe district wards of Cotgrave; and parts of Nevile & Langar; and Tollerton

Eastwood

Current constituency: Ashfield
Proposed constituency: Ashfield



Tony Harper	Con	1,180	38.5	+30.6
*Keith Longdon	LD	861	28.1	- 17.6
David J. Griffiths	Lab	721	23.5	- 7.4
Paul B. Tordoff	UKIP	219	7.1	- 6.2
Pat Morton	Grn	84	2.7	

The Broxtowe district wards of Eastwood Hall; Eastwood Hilltop; and Eastwood St Mary's

Farndon and Trent

Current constituency: Newark
Proposed constituency: Newark



*Sue Saddington	Con	2,008	64.3	+ 9.4
Declan P. Logue	Ind	440	14.1	
Mary Obodo	Lab	372	11.9	- 2.8
Chris Adams	LD	303	9.7	+ 2.6

The Newark and Sherwood district wards of Castle; Farndon and Fernwood; and part of Trent

Greasley and Brinsley

Current constituency: Ashfield/Broxtowe
Proposed constituency: Broxtowe and Hucknall



*John W. Handley	Con	2,159	61.0	+26.2
David T. Patrick	Lab	774	21.9	- 8.0
Tracey A. Cahill	UKIP	358	10.1	- 13.8
Bethan Hewis	Grn	248	7.0	+ 3.6

The Broxtowe district wards of Brinsley; Greasley; and part of Watnall & Nuthall West

Hucknall North

Current constituency: Sherwood
Proposed constituency: Broxtowe and Hucknall

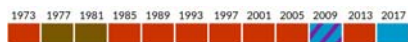


Ben Bradley	Con	1,539	47.9	
*Alice E. Grice	Lab	1,141	35.5	
John M.A. Wilmott	HFCF	282	8.8	
Ray Young	UKIP	161	5.0	
James A. Harvey	LD	89	2.8	

The Ashfield district wards of Hucknall North; and part of Hucknall South

Hucknall South

Current constituency: Sherwood
Proposed constituency: Broxtowe and Hucknall



Phil Rostance	Con	1,136	40.5	+12.1
*John H. Wilkinson	Lab	1,062	37.9	- 2.4
Jack Holland	UKIP	313	11.2	- 23.5
Trevor C. Locke	HFCF	196	7.0	
Alex Sjoberg-Weekes	LD	97	3.5	+ 0.2

The Ashfield district wards of Hucknall Central; and part of Hucknall South

Hucknall West

Current constituency: Sherwood
Proposed constituency: Broxtowe and Hucknall

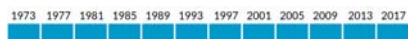


Kevin T. Rostance	Con	1,535	51.6	
Joe Watkinson	Lab	988	33.2	
Stuart J. Bestwick	UKIP	239	8.0	
Geoff Ware	HFCF	160	5.4	
Robert A. Charlesworth	LD	54	1.8	

The Ashfield district wards of Hucknall West; and part of Hucknall South

Keyworth

Current constituency: Rushcliffe
Proposed constituency: Loughborough & Rushcliffe South

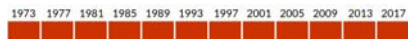


*John E. Cottee	Con	2,520	62.0	+11.1
Linda J. Abbey	LD	760	18.7	+ 3.8
Kevin J. Fitzgerald	Lab	473	11.6	- 3.8
David A. King	UKIP	186	4.6	- 9.5
David A. Nicholson-Cole	Grn	125	3.1	- 1.6

The Rushcliffe district wards of Keyworth & The Wolds; and parts of Bunny; Nevile & Langar; and Tollerton

Kirkby North

Current constituency: Ashfield
Proposed constituency: Ashfield



*John R. Knight	Lab	1,211	45.3	- 18.1
Sam Ancliff	Con	951	35.6	
Janet Jeanes	UKIP	400	15.0	
John T. Ingram	LD	111	4.2	- 5.6

The Ashfield district wards of Abbey Hill; Summit; and part of Kingsway

Kirkby South

Current constituency: Ashfield
Proposed constituency: Ashfield

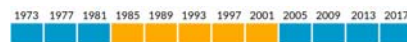


*Rachel E. Madden	AIld	2,364	61.8	
Donna S.J. Gilbert	Lab	981	25.7	- 5.8
Gabriella Wright	UKIP	365	9.5	- 7.9
Mark J. Harrison	Ind	114	3.0	

The Ashfield district wards of Annesley & Kirkby Woodhouse; Kirkby Cross & Portland; and part of Kingsway

Leake and Ruddington

Current constituency: Rushcliffe
Proposed constituency: Loughborough & Rushcliffe South



*Andy Brown	Con	3,433	57.8	+ 7.7
*Reg Adair	Con	3,349	56.3	
Jill M. Reedman	Lab	1,206	20.3	- 0.4
Yvonne B. Lishman	Lab	1,202	20.2	
Jason R. Billin	LD	1,030	17.3	+ 9.1
Debbie Boote	LD	676	11.4	
Stephen R. Perriman	Grn	544	9.2	
Ian P. Wilson	Grn	447	7.5	

The Rushcliffe district wards of Gotham; Leake; Ruddington; Sutton Bonington; and part of Bunny

Mansfield East

Current constituency: Mansfield
Proposed constituency: Mansfield



Martin Wright	MIF	2,695	56.3	+25.6
Vaughan A. Hopewell	MIF	2,450	51.1	+23.1
*Alan Bell	Lab	1,799	37.6	+ 0.7
*Colleen Harwood	Lab	1,699	35.5	+ 2.1
Christopher A. Morris	LD	357	7.5	
Tom Hunt	TUSC	112	2.3	

The Mansfield district wards of Holly; Lindhurst; Ling Forest; Kingsway; Maun Valley; Newlands; Oak Tree; and Ransom Wood

Mansfield North

Current constituency: Mansfield
Proposed constituency: Mansfield



*Joyce Bosnjak	Lab	2,557	44.5	+ 2.2
*Parry Tsimbirdis	Lab	2,143	37.3	+ 2.5
Daniel L. Redfern	Con	1,924	33.5	+23.4
Raymond W. Forster	UKIP	1,019	17.7	- 9.7
David Hamilton	UKIP	848	14.8	
Clive A. Trussel	LD	386	6.7	+ 2.1
Karen R.M. Seymour	TUSC	154	2.7	+ 0.2

The Mansfield district wards of Hornby; Manor; Park Hall; Peafields; Sherwood; Woodhouse; Woodlands; and Yeoman Hill

Mansfield South

Current constituency: Mansfield
Proposed constituency: Mansfield



*Steve Garner	MIF	3,075	52.2	- 1.9
*Andy Sissons	MIF	2,539	43.1	- 3.7
Charles I. Hammersley	Lab	1,280	21.7	- 12.3
Darren Hunt	Lab	1,268	21.5	- 10.9
Paul J. Saxelby	Con	1,143	19.4	
Philip Shields	Ind	461	7.8	
Dean Malpass	LD	235	4.0	
Anita Prabhakar	LD	166	2.8	

The Mansfield district wards of Berry Hill; Carr Bank; Eakring; Kings Walk; Newgate; Oakham; Racecourse; Sandhurst; and part of Portland

Mansfield West

Current constituency: Mansfield
Proposed constituency: Mansfield



Paul N. Henshaw	Lab	2,124	41.7	- 1.7
*Diana M. Meale	Lab	2,110	41.4	- 0.4
Steph Stewardson	Con	1,474	28.9	+21.3
Stephen J. Crosby	UKIP	1,116	21.9	+ 2.1
Fran Loi	UKIP	745	14.6	- 3.1
Rebecca S. Buck	LD	416	8.2	
Paul Tooley-Okonkwo	TUSC	156	3.1	

The Mansfield district wards of Abbott; Brick Kiln; Broomhill; Bull Farm & Pleasley Hill; Grange Farm; Ladybrook; Penniment; and part of Portland

Misterton

Current constituency: Mansfield
Proposed constituency: Mansfield




Tracey L. Taylor	Con	1,994	54.4	+ 3.9
Hazel Brand	Ind	1,125	30.7	+ 5.1
Mark P. Hunter	LD	293	8.0	+ 4.8
Dave Taylor	UKIP	251	6.9	-13.8

The Bassellaw district wards of Beckingham; Clayworth; Everton; Misterton; Ranskill; and parts of Blyth; and Sutton

Muskham and Farnsfield

Current constituency: Newark/Sherwood
Proposed constituency: Newark/Sherwood

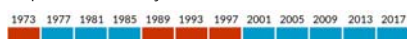


*Bruce Laughton	Con	3,108	69.0	+ 19.7
Jeremy P. Spry	Lab	770	17.1	+ 8.1
Peter Harris	LD	377	8.4	-24.5
Richard Pain	Grn	250	5.5	

The Newark and Sherwood district wards of Bilsthorpe; Farnsfield; Muskham; and parts of Southwell; and Sutton-on-Trent

Newark East

Current constituency: Newark
Proposed constituency: Newark

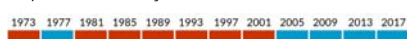


*Stuart R. Wallace	Con	1,586	64.0	+18.6
Paul S. Peacock	Lab	671	27.1	- 3.1
Vivien H. Scorer	LD	222	9.0	+ 2.9

Parts of the Newark and Sherwood district wards of Beacon; Balderton North & Coddington; and Balderton South

Newark West

Current constituency: Newark
Proposed constituency: Newark



Keith F. Girling	Con	1,412	60.2	+31.2
Zena Sanigar	Lab	933	39.8	+11.9

The Newark and Sherwood district wards of Devon; and part of Beacon

Newstead

Current constituency: Sherwood
Proposed constituency: Sherwood



*Chris P. Barnfather	Con	2,326	68.6	+18.0
Michael J. Smith	Lab	648	19.1	- 2.5
Rhea Waters	UKIP	179	5.3	-19.4
David K. Watts	LD	123	3.6	+ 0.5
Rebecca Connick	Grn	115	3.4	

The Gedling district wards of Newstead Abbey; and parts of Calverton; and Bestwood St Albans

Nuthall and Kimberley

Current constituency: Broxtowe
Proposed constituency: Broxtowe and Hucknall



*Philip J. Owen	Con	2,132	56.0	+ 3.7
Teresa A. Cullen	Lab	1,011	26.5	- 1.7
Kat Boettge	Grn	397	10.4	
Graham A. Jones	UKIP	268	7.0	-12.5

The Broxtowe district wards of Kimberley; and parts of Nuthall East & Strelley; and Watnall & Nuthall West

Ollerton

Current constituency: Newark/Sherwood
Proposed constituency: Newark




*Mike Pringle	Lab	1,940	54.6	- 3.8
Glenn J.A. Bardill	Con	1,484	41.8	+20.2
Christopher Cooke	LD	126	3.5	

The Newark and Sherwood district wards of Boughton; Ollerton; and part of Sutton-on-Trent

Radcliffe-on-Trent

Current constituency: Rushcliffe
Proposed constituency: West Bridgford

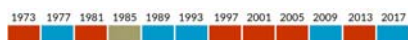


*Kay Cutts	Con	2,220	57.8	+ 4.6
Stuart J. Brady	Lab	1,151	30.0	+ 8.2
Juliette Khan	LD	262	6.8	+ 0.1
Darren J. Wells	Grn	205	5.3	

Parts of the Rushcliffe district wards of Gamston North; Radcliffe on Trent; and part of East Bridgford

Retford East

Current constituency: Bassetlaw
Proposed constituency: Bassetlaw

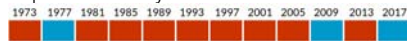


Steve Vickers	Con	1,328	44.8	+11.3
*Pam Skelding	Lab	1,291	43.6	- 3.2
Jon Wade	UKIP	190	6.4	
Stephen J. Ware	LD	152	5.1	+ 2.0

The Bassetlaw district wards of East Retford East; and East Retford South

Retford West

Current constituency: Bassetlaw
Proposed constituency: Bassetlaw



Mike Quigley	Con	1,411	46.4	+25.1
*Darrell E. Pulk	Lab	1,357	44.6	- 1.3
Jennifer A. Coggles	LD	272	8.9	+ 6.4

The Bassetlaw district wards of East Retford North; East Retford West; and part of Sutton

Selston

Current constituency: Ashfield
Proposed constituency: Ashfield



*David B. Martin	S Ind	1,848	40.8	- 31.0
Sam Wilson	Ind	1,719	38.0	
Ruth Stevens	Lab	567	12.5	- 11.0
Shanade N. Bradley	Con	260	5.7	
Carole I. Terzza	UKIP	100	2.2	
Josie Marsters	LD	32	0.7	

The Ashfield district wards of Jacksdale; Selston; and Underwood

Sherwood Forest

Current constituency: Newark/Sherwood
Proposed constituency: Newark




*John M. Peck	Lab	1,738	53.5	- 4.7
Michael A. Brown	Con	1,397	43.0	+18.4
Peter J. Scorer	LD	112	3.4	

The Newark and Sherwood district wards of Edwinstone & Clipstone; Rainworth North & Rufford; and Rainworth South & Blidworth

Southwell

Current constituency: Newark/Sherwood
Proposed constituency: Newark/Sherwood



Roger J. Jackson	Con	3,208	62.2	+12.9
Stuart R. Thompstone	LD	1,437	27.8	- 5.1
Ed Lyons	Lab	515	10.0	+ 1.0

The Newark and Sherwood district wards of Dover Beck; Lowdham; and parts of Southwell; and Trent

Stapleford and Broxtowe Central

Current constituency: Broxtowe
Proposed constituency: Broxtowe and Hucknall



John A. Doddy	Con	2,692	36.8	+23.5
William J. Longdon	Con	2,179	29.8	
John L.S. McGrath	Lab	2,034	27.8	+ 5.8
Lisa M. Clarke	Lab	1,903	26.0	
Richard D. MacRae	Ind	1,530	20.9	
Jacky Williams	LD	1,147	15.7	-26.0
Tim Hallam	LD	1,101	15.1	
Nina Peterson-Tait	UKIP	286	3.9	- 16.7
Daniel R. Stowell	UKIP	216	3.0	

The Broxtowe district wards of Awsworth, Cossall & Trowell; Stapleford North; Stapleford South East; Stapleford South West; and parts of Bramcote; and Nuthall East & Strelley

Sutton Central and East

Current constituency: Ashfield
Proposed constituency: Ashfield



Samantha K. Deakin	A Ind	1,758	60.1	
*Steve Carroll	Lab	925	31.6	- 37.4
Sally Cook	UKIP	241	8.2	

The Ashfield district wards of Central & New Cross; Sutton Junction & Harlow Wood; and part of St Mary's

Sutton North

Current constituency: Ashfield
Proposed constituency: Ashfield



Helen-Ann Smith	A Ind	2,370	65.2	+11.8
Helen J. Hollis	Lab	951	26.1	- 2.8
Geoff Thorpe	UKIP	316	8.7	- 3.8

The Ashfield district wards of Skegby; Stanton Hill & Teversal; and part of The Dales

Sutton West

Current constituency: Ashfield
Proposed constituency: Ashfield

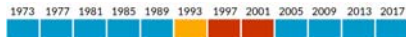


*Tom Hollis	A Ind	2,538	64.5	+14.7
Glenys C. Maxwell	Lab	936	23.8	- 5.6
John M. Baker	Con	295	7.5	+ 0.1
Maira J. Sansom	UKIP	168	4.3	

The Ashfield district wards of Carsic; Huthwaite & Brierley; and part of St Mary's

Toton, Chilwell and Attenborough

Current constituency: Broxtowe
Proposed constituency: Nottingham South and Beeston

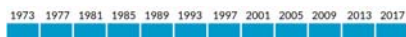


Eric Kerry	Con	3,817	49.3	+12.5
*Richard I. Jackson	Con	3,811	49.2	+12.5
Dawn A. Elliott	Lab	2,387	30.8	- 0.5
Tom Roberts	Lab	2,154	27.8	+ 0.4
Graham R. Heal	LD	925	11.9	+ 3.2
Si Frost	LD	709	9.1	+ 0.9
Richard D. Eddleston	Grn	560	7.2	+ 1.5
Mary E. Venning	Grn	460	5.9	+ 1.5
Mick Ashton	UKIP	367	4.7	- 16.2
Tony Hall	UKIP	302	3.9	- 16.1

The Broxtowe district wards of Awsworth, Cossall & Trowell; Stapleford North; Stapleford South East; Stapleford South West; and parts of Bramcote; and Nuthall East & Strelley

Tuxford

Current constituency: Bassetlaw
Proposed constituency: Bassetlaw



*John W. Ogle	Con	2,245	71.9	+11.9
Frederick Gallucci	Lab	544	17.4	- 22.6
Tony Clayton	UKIP	176	5.6	
Mat Duveen	LD	159	5.1	

The Bassetlaw district wards of East Markham; Rampton; Sturton; and Tuxford & Trent

Warsop

Current constituency: Mansfield
Proposed constituency: Mansfield

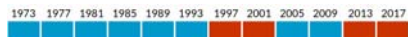


Andy Wetton	Lab	1,665	64.5	+ 0.9
Don Brown	Con	566	21.9	+14.9
Allan Dallman	UKIP	282	10.9	- 5.6
Janette Smith	LD	69	2.7	

The Mansfield district wards of Market Warsop; Meden; Netherfield; and Warsop Carrs

West Bridgford North

Current constituency: Rushcliffe
Proposed constituency: West Bridgford

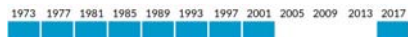


*Liz Plant	Lab	2,368	50.5	+14.2
Mike Watkinson	Con	1,474	31.5	- 3.3
Timothy A. Baker	Grn	441	9.4	- 6.2
Vicky Price	LD	402	8.6	+ 3.1

The Rushcliffe district wards of Lady Bay; Trent Bridge; and part of Abbey

West Bridgford South

Current constituency: Rushcliffe
Proposed constituency: West Bridgford

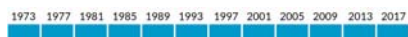


Jonathan G.A. Wheeler	Con	1,893	50.3	
Lizzie Edgerton	Lab	1,043	27.7	
David C. Turner	LD	592	15.7	
Ian J. Whitehead	Grn	239	6.3	

The Rushcliffe district wards of Edwalton; Gamston South; and parts of Abbey; and Musters

West Bridgford West

Current constituency: Rushcliffe
Proposed constituency: West Bridgford

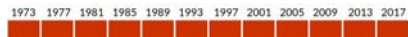


*Douglas G. Wheeler	Con	2,251	50.7	+ 7.9
Nadia E. Whitome	Lab	1,393	31.4	+ 8.0
Ian Munro	LD	593	13.4	- 0.4
Will Richardson	Grn	202	4.6	- 6.2

The Rushcliffe district wards of Compton Acres; Lutterell; and part of Musters

Worksop East

Current constituency: Bassetlaw
Proposed constituency: Bassetlaw

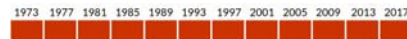


*Glynn Gilfoyle	Lab	1,855	71.1	+ 2.3
Michael T. Gray	Con	372	14.3	+ 8.5
Andrew Airey	UKIP	277	10.6	- 2.4
Connor L. Savage	LD	105	4.0	+ 1.6

The Bassetlaw district wards of Worksop East; and parts of Worksop North; Worksop North West; Worksop South East

Worksop North

Current constituency: Bassetlaw
Proposed constituency: Bassetlaw

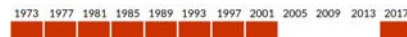


Alan Rhodes	Lab	2,000	60.5	+ 2.1
Richard Barnes	Con	933	28.2	+15.3
Roger M. Vernon	UKIP	263	8.0	- 17.9
Adam Davies	LD	110	3.3	+ 0.5

The Bassetlaw district wards of Carlton; Worksop North East; and part of Worksop North

Worksop South

Current constituency: Bassetlaw
Proposed constituency: Bassetlaw

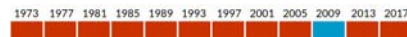


*Kevin M. Greaves	Lab	1,801	54.7	
Emma J. Auckland	Con	1,100	33.4	
Christopher P. Barker	UKIP	242	7.4	
Leon M. Duveen	LD	147	4.5	

The Bassetlaw district wards of Welbeck; Worksop South; and part of Worksop South East

Worksop West

Current constituency: Bassetlaw
Proposed constituency: Bassetlaw



*Sybil J. Fielding	Lab	1,700	62.0	+ 9.2
Rachel E. Briggs	UKIP	748	27.3	+ 7.4
Simon A. Russell	LD	296	10.8	+ 6.0

Parts of the Bassetlaw district wards of Worksop North; and Worksop North West

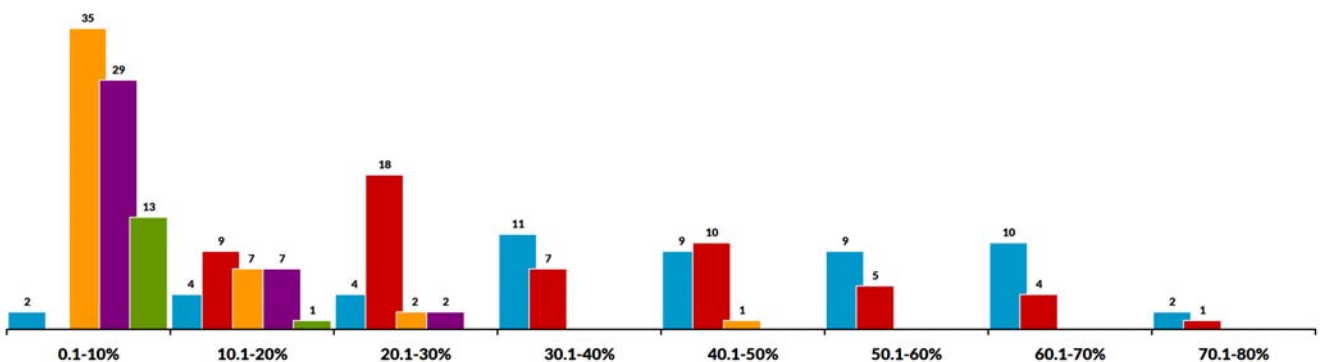
Summary of results: Nottinghamshire

Ward boundary changes have occurred in this county since 2013. Where possible we have paired new wards with their predecessors, but have only done so where there is a clear link. Where the preceding, linked ward had a different name you will see that in grey in the 2013 line. Comparisons with 2013 should be treated with some degree of caution.

	Year	Elec	%Poll	Con	Lab	LD	UKIP	Grn	Ind	Other
Arnold North	2017	20,002	37.2	43.3	45.7	3.1	5.7	2.2		
	2013	18,774	32.7	28.5	43.7	2.7	21.5	3.6		
Arnold South	2017	20,431	39.8	37.6	48.0	6.5	4.9	3.0		
	2013	18,801	37.7	30.4	41.9	4.4	23.3			
Ashfields	2017	8,502	35.8	16.6	26.3		6.9		50.1	
Balderton	2017	7,379	28.4	70.2	21.3	8.5				
	2013	7,615	27.7	42.1	25.6	10.2	22.1			
Beeston Central and Rylands	2017	9,396	41.8	32.3	52.3	9.9		5.5		
Beeston South and Attenborough	2013	9,232	39.0	35.4	39.0	4.3	14.7	6.6		
Bingham East	2017	9,248	45.2	54.9	14.3		4.2	4.6	22.1	
Bingham	2013	10,142	36.1	41.8	20.3	19.9	18.0			
Bingham West	2017	6,764	37.2	55.3	20.1				24.6	
Blidworth	2017	8,319	28.9	37.8	41.9	3.0			17.3	
	2013	7,863	31.9		54.5		19.3		26.2	
Blyth and Harworth	2017	9,384	26.6	17.9	61.5	9.0	11.6			
	2013	9,530	27.0	14.2	65.1	3.3	17.4			
Bramcote and Beeston North	2017	9,905	48.2	28.4	24.7	41.2	2.5		3.1	
Beeston North	2013	7,845	44.0	9.1	30.8	46.9	8.1	5.0		
Calverton	2017	10,026	40.6	61.3	27.2	7.0	4.5			
	2013	8,058	36.0	39.5	27.8	2.2	23.0		7.5	
Carlton East	2017	9,588	37.4	43.3	44.1	6.4	3.9		2.3	
	2013	17,496	32.4	25.3	38.5	11.7	20.4	2.9		1.2
Carlton West	2017	19,927	33.8	33.1	46.8	8.8	5.5	4.9		
	2013	17,566	31.3	20.7	49.1	7.4	22.8			
Collingham	2017	9,666	36.8	37.9					62.1	
	2013	9,406	35.9	27.9	6.4	3.4	7.7		36.8	
Cotgrave	2017	8,359	38.0	61.9	28.2	9.9				
	2013	8,605	33.5	46.2	28.4	3.3	16.8	5.2		
Eastwood	2017	9,358	32.8	38.5	23.5	28.1	7.1	2.7		
	2013	8,352	32.0	7.9	30.9	45.7	13.3			2.1
Farndon and Trent	2017	7,366	42.5	64.3	11.9	9.7			14.1	
Farndon and Muskham	2013	7,435	37.3	54.9	14.7	7.1	23.3			
Greasley and Brinsley	2017	9,446	37.5	61.0	21.9		10.1	7.0		
Beauvale	2013	8,400	36.0	34.8	29.9	5.4	23.9	3.4		2.6
Hucknall North	2017	8,231	39.1	47.9	35.5	2.8	5.0			8.8
Hucknall South	2017	9,131	30.8	40.5	37.9	3.5	11.2			7.0
	Hucknall	2013	24,647	33.3	26.1	38.4	2.9	30.6		2.0
Hucknall West	2017	8,391	35.5	51.6	33.2	1.8				5.4
Keyworth	2017	8,728	46.7	62.0	11.6	18.7	4.6	3.1		
	2013	8,593	44.0	50.9	15.4	14.9	14.1	4.7		
Kirkby North	2017	9,255	29.0	35.6	45.3	4.2	15.0			
Kirkby-in-Ashfield North	2013	10,049	23.1		63.4	9.8			26.9	
Kirkby South	2017	9,682	39.7		25.7		9.5		3.0	61.8
Kirkby-in-Ashfield South	2013	11,329	37.2	6.0	31.5	42.8	17.4	2.3		
Leake and Ruddington	2017	15,776	39.3	57.0	20.3	14.3		8.4		
Ruddington	2013	9,033	37.6	45.2	21.2	14.4	19.2			
Mansfield East	2017	18,321	27.3		36.5	7.5				56.0
East Mansfield	2013	18,199	27.5	9.0	35.2		22.4	4.2		29.3
Mansfield North	2017	18,003	28.6	33.5	40.9	6.7	16.2			2.7
North Mansfield	2013	18,087	26.8	9.3	38.6	3.8	27.4		18.4	2.5
Mansfield South	2017	18,124	30.3	19.4	21.6	3.4			7.8	47.6
South Mansfield	2013	19,434	29.3		33.2		16.3			50.4
Mansfield West	2017	17,037	27.1	28.9	41.5	8.2	18.3			3.1
West Mansfield	2013	16,540	28.2	7.6	42.6		18.7			31.1
Misterton	2017	10,472	35.3	54.4		8.0	6.9		30.7	
	2013	10,751	30.2	50.5	25.6	3.2	20.7			

Summary of results: Nottinghamshire - continued

	Year	Elec	%Poll	Con	Lab	LD	UKIP	Grn	Ind	Other
Muskham and Farnsfield	2017	10,385	43.4	69.0	17.1	8.4		5.5		
Southwell and Caunton	2013	9,936	48.4	49.3	9.0	32.9	8.7			
Newark East	2017	7,787	31.9	64.0	27.1	9.0				
	2013	7,369	29.4	45.4	30.2	6.1	18.4			
Newark West	2017	8,743	27.0	60.2	39.8					
	2013	7,369	29.3	29.0	27.9	2.8	14.8		25.5	
Newstead	2017	8,122	42.0	68.6	19.1	3.6	5.3	3.4		
	2013	8,252	36.6	50.6	21.6	3.1	24.7			
Nuthall and Kimberley	2017	10,192	37.4	56.0	26.5		7.0	10.4		
Nuthall	2013	7,983	36.0	52.3	28.2		19.5			
Ollerton	2017	9,599	37.1	41.8	54.6	3.5				
	2013	9,035	30.5	21.6	58.4		20.0			
Radcliffe-on-Trent	2017	8,553	45.0	57.8	30.0	6.8		5.3		
	2013	9,887	39.6	53.2	21.8	6.7	18.3			
Retford East	2017	8,988	33.0	44.8	43.6	5.1	6.4			
	2013	8,883	32.9	33.5	46.8	3.1	16.6			
Retford West	2017	9,445	32.3	46.4	44.6	8.9				
	2013	8,464	33.8	21.3	45.9	2.5	21.0		9.3	
Selston	2017	10,271	44.2	5.7	12.5	0.7	2.2		78.8	
	2013	10,088	33.8		23.5				76.6	
Sherwood Forest	2017	8,974	36.3	43.0	53.5	3.4				
Rufford	2013	10,425	33.3	24.6	58.2		17.2			
Southwell	2017	10,587	48.9	62.2	10.0	27.8				
Southwell and Caunton	2013	9,936	48.4	49.3	9.0	32.9	8.7			
Stapleford and Broxtowe Central	2017	17,206	39.8	33.3	26.9	15.4	3.5		20.9	
Kimberley and Trowell	2013	8,941	40.0	13.3	22.0	41.7	20.6	2.5		
Sutton Central and East	2017	9,484	31.0		31.6		8.2		60.1	
Sutton-in-Ashfield East	2013	9,184	23.2	17.4	69.0	13.6				
Sutton North	2017	10,176	35.9		26.1		8.7		65.2	
Sutton-in-Ashfield North	2013	8,360	36.6	5.3	28.9	53.4	12.5			
Sutton West	2017	10,073	39.2	7.5	23.8		4.3		64.5	
Sutton-on-Ashfield West	2013	8,939	34.4	7.4	29.4	49.8			13.5	
Toton, Chilwell and Attenborough	2017	19,223	41.1	49.3	29.3	10.5	4.3	6.5		
Chilwell and Toton	2013	16,136	36.0	36.7	29.3	8.4	20.5	5.1		
Tuxford	2017	8,885	35.3	71.9	17.4	5.1	5.6			
	2013	10,208	30.6	60.0	40.0					
Warsop	2017	9,523	27.1	21.9	64.5	2.7	10.9			
	2013	9,364	25.3	7.0	63.6		16.5		12.9	
West Bridgford North	2017	9,955	47.2	31.5	50.5	8.6		9.4		
West Bridgford South	2017	8,719	43.3	50.3	27.7	15.7		6.3		
West Bridgford Central and South	2013	20,839	36.2	32.5	35.7	5.4	11.5	14.9		
West Bridgford West	2017	9,695	45.9	50.7	31.4	13.4		4.6		
	2013	10,020	38.0	42.8	23.4	13.8	12.9	10.8		
Worksop East	2017	9,890	26.4	14.3	71.1	4.0	10.6			
	2013	9,506	27.7	5.8	68.8	2.4	23.0			
Worksop North	2017	9,953	33.3	28.2	60.5	3.3	8.0			
	2013	10,859	26.1	12.9	58.4	2.8	25.9			
Worksop South	2017	9,770	33.8	33.4	54.7	7.4	4.5			
Worksop West	2017	9,878	28.0		62.0	10.8	27.3			
	2013	8,795	29.0	22.5	52.8	4.8	19.9			



Councillors' majorities: Nottinghamshire

1.	Nicki Brooks	Carlton East	29	0.8
2.	Steve Vickers	Retford East	37	1.2
3.	Mike Quigley	Retford West	54	1.8
4.	Michael Payne	Arnold North	138	1.9
5.	William Longdon	Stapleford	145	2.0
6.	Phil Rostance	Hucknall South	74	2.6
7.	David Martin	Selston	129	2.8
8.	Pauline Allan	Arnold North	206	2.8
9.	Parry Tsimbiridis	Mansfield North	219	3.8
10.	Yvonne Woodhead	Blidworth	97	4.1
11.	Muriel Weisz	Arnold South	603	7.6
12.	William Clarke	Arnold South	658	8.3
13.	John Dobby	Stapleford	658	9.0
14.	John Knight	Kirkby North	260	9.7
15.	Tony Harper	Eastwood	319	10.4
16.	John Peck	Sherwood Forest	341	10.5
17.	Joyce Bosnjak	Mansfield North	633	11.0
18.	Ben Bradley	Hucknall North	398	12.4
19.	Diana Meale	Mansfield West	636	12.5
20.	Mike Pringle	Ollerton	456	12.8
21.	Steve Carr	Bramcote	611	12.8
22.	Paul Henshaw	Mansfield West	650	12.8
23.	Errol Henry	Carlton West	905	13.3
24.	Vaughan Hopewell	Mansfield East	651	13.5
25.	Jim Creamer	Carlton West	953	14.0
26.	Kevin Rostance	Hucknall West	547	18.4
27.	Richard Jackson	Toton	1,424	18.4
28.	Eric Kerry	Toton	1,430	18.5
29.	Martin Wright	Mansfield East	896	18.7
30.	Liz Plant	West Bridgford N.	894	19.0
31.	Douglas Wheeler	West Bridgford W	858	19.3
32.	Kate Foale	Beeston Central	782	20.0
33.	Keith Girling	Newark West	479	20.4
34.	Kevin Greaves	Worksop South	701	21.3
35.	Andy Sissons	Mansfield South	1,259	21.4
36.	Jonathan Wheeler	West Bridgford S.	850	22.6
37.	Tracey Taylor	Misterton	869	23.7
38.	Jason Zadrozny	Ashfields	724	23.8
39.	Maureen Dobson	Collingham	852	24.2
40.	Kay Cutts	Radcliffe on Trent	1,069	27.8
41.	Samantha Deakin	Sutton Central	833	28.5
42.	Philip Owen	Nuthall	1,121	29.5
43.	Steve Garner	Mansfield South	1,795	30.5
44.	Jonathan Clarke	Bingham West	773	30.7
45.	Alan Rhodes	Worksop North	1,067	32.3
46.	Francis Purdue-Horan	Bingham East	1,372	32.8
47.	Richard Butler	Cotgrave	1,069	33.7
48.	Boyd Elliott	Calverton	1,388	34.1
49.	Roger Jackson	Southwell	1,771	34.4
50.	Sybil Fielding	Worksop West	952	34.7
51.	Reg Adair	Leake	2,143	36.0
52.	Rachel Madden	Kirkby South	1,383	36.1
53.	Stuart Wallace	Newark East	915	36.9
54.	Andy Brown	Leake	2,227	37.5
55.	John Handley	Greasley	1,385	39.1
56.	Helen-Ann Smith	Sutton North	1,419	39.1
57.	Tom Hollis	Sutton West	1,602	40.7
58.	Andy Wetton	Warsop	1,099	42.6
59.	John Cottee	Keyworth	1,760	43.3
60.	Sheila Place	Blyth & Harworth	1,085	43.6
61.	Keith Walker	Balderton	1,022	48.9
62.	Christopher Barnfather	Newstead	1,678	49.5
63.	Sue Saddington	Farndon & Trent	1,568	50.2
64.	Bruce Loughton	Muskham	2,338	52.9
65.	John Ogle	Tuxford	1,701	54.5
66.	Glynn Gilfoyle	Worksop East	1,483	56.8

swing to Conservatives

1%	Carlton East	Arnold North					
2%	Arnold North	Mansfield N.	Blidworth				
4%	Arnold South						
5%	Arnold South	Kirkby North					
6%	Sherwood F.	Mansfield N.					
7%	Mansfield W.	Mansfield W.	Bramcote	Ollerton	Carlton W.	Carlton W.	
10%	W Bridgfd N	Beeston C.					
11%	Worksop S.						
12%	Mansfield S.						
13%	Collingham						
17%	Worksop N.	Mansfield S.	Ashfields				
18%	Selston						
22%	Warsop	Blyth					
29%	Worksop E.	Sutton West					

swing to Labour

1%	Retford East	Retford West					
2%	Hucknall S.						
5%	Stapleford						
7%	Hucknall N.	Mansfield E.					
8%	Eastwood						
9%	Bramcote						
10%	Hucknall W.	Toton 2	Toton 1	Mansfield E.	W Bridgfd W		
11%	Newark W.	Mansfield S.					
12%	W Bridgfd S	Ashfields					
14%	Radcliffe						
15%	Selston	Sutton C & E	Nuthall				
16%	Mansfield S.						
17%	Cotgrave						
18%	Calverton	Bingham W.	Leake 2				
19%	Newark E.	Leake 1					
20%	Sutton N.	Greasley	Kirkby South				
21%	Sutton West	Bingham E.					
25%	Balderton	Newstead					
26%	Keyworth	Muskham					
27%	Southwell	Farndon					
28%	Tuxford						

swing to Liberal Democrats

6%	Eastwood						
8%	Stapleford 2						
11%	Stapleford 1						
16%	Mansfield N.						
17%	Mansfield W.	Mansfield W.					
18%	Southwell	W Bridgfd S.					
19%	Carlton W.	Hucknall S.	Toton 2	W Bridgfd W	Toton 1	Retford W.	
	Carlton W.	Carlton E.	Mansfield N.				
20%	Blidworth	Leake 2	Mansfield S.	Retford E.			
21%	Selston	Leake 1	Arnold South	Kirkby North	Arnold South	W Bridgfd N	
22%	Arnold North	Beeston C.	Arnold North	Keyworth	Mansfield E.		
23%	Hucknall N.						
24%	Misterton						
25%	Mansfield S.	Mansfield E.	Hucknall W.				
26%	Sherwood Fo	Worksop S.	Radcliffe	Ollerton	Worksop W.		
27%	Cotgrave	Blyth					
28%	Calverton	Farndon	Newark E.				
29%	Worksop N.						
31%	Muskham	Balderton	Warsop				
33%	Newstead						
34%	Tuxford	Worksop E.					

Oxfordshire

NOC
no change



Gains and losses

	Gained		Lost	
Conservatives	3	Banbury Calthorpe Banbury Hardwick Didcot West	3	Abingdon North Charlbury and Wychwood Henley-on-Thames
Labour	2	Iffley Fields and St Mary's University Parks	3	Banbury Calthorpe Banbury Hardwick Didcot West
Liberal Democrats	2	Abingdon North Charlbury and Wychwood		
Green			2	Iffley Fields and St Mary's University Parks
Residents Association	1	Henley-on-Thames		

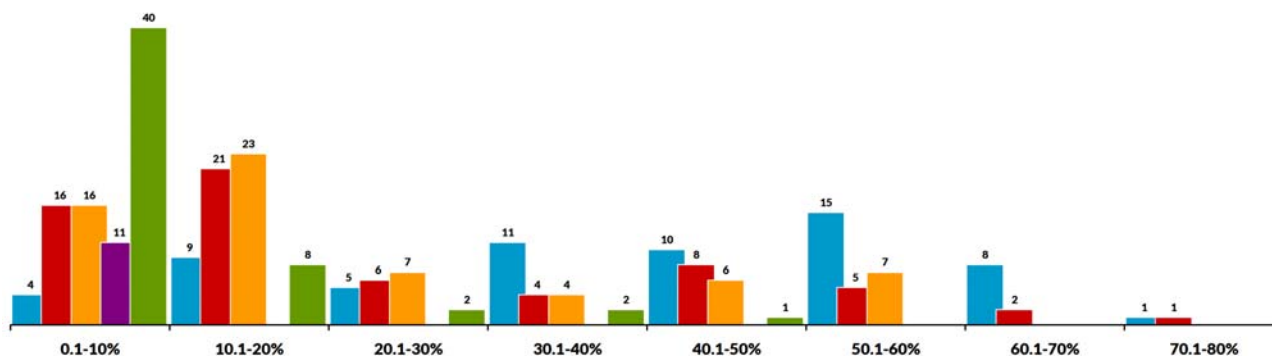
council historic results

	Conservatives		Labour		Liberal Democrats		UKIP		Green		Independents		Others	
	Seats	%votes	Seats	%votes	Seats	%votes	Seats	%votes	Seats	%votes	Seats	%votes	Seats	%votes
17	31	40.9	14	22.4	13	24.0	0	0.7	0	7.4	4	3.6	1	0.9
13	31	34.2	15	21.7	11	15.2	0	15.8	2	9.5	4	3.1	0	0.5
09	52	44.9	9	13.2	10	23.2	0		2	13.3	1	2.4	0	3.0
05	43	37.7	9	21.6	17	29.0	0	0.0	5	9.9	0	0.5	0	1.4
01	26	36.9	24	25.4	18	29.5	0	0.0	2	7.0	0	1.1	0	0.0
97	27	35.6	22	28.7	19	31.8	0	0.0	2	3.7	0	0.0	0	0.2
93	25	37.7	24	27.0	20	31.3	0	0.0	1	2.9	0	0.0	0	1.1
89	33	42.8	23	28.0	13	25.1	0	0.0	0	3.4	1	0.9	0	0.0
85	31	37.8	20	29.1	18	30.8	0	0.0	0	0.0	1	2.0	0	0.3
81	36	41.9	19	30.9	9	22.5	0	0.0	0	0.5	3	2.5	2	1.7
77	61	61.1	3	26.2	2	11.5	0	0.0	0	0.0	3	1.1	0	0.2
73	37	43.1	21	40.0	3	8.2	0	0.0	0	0.0	9	8.5	0	0.2

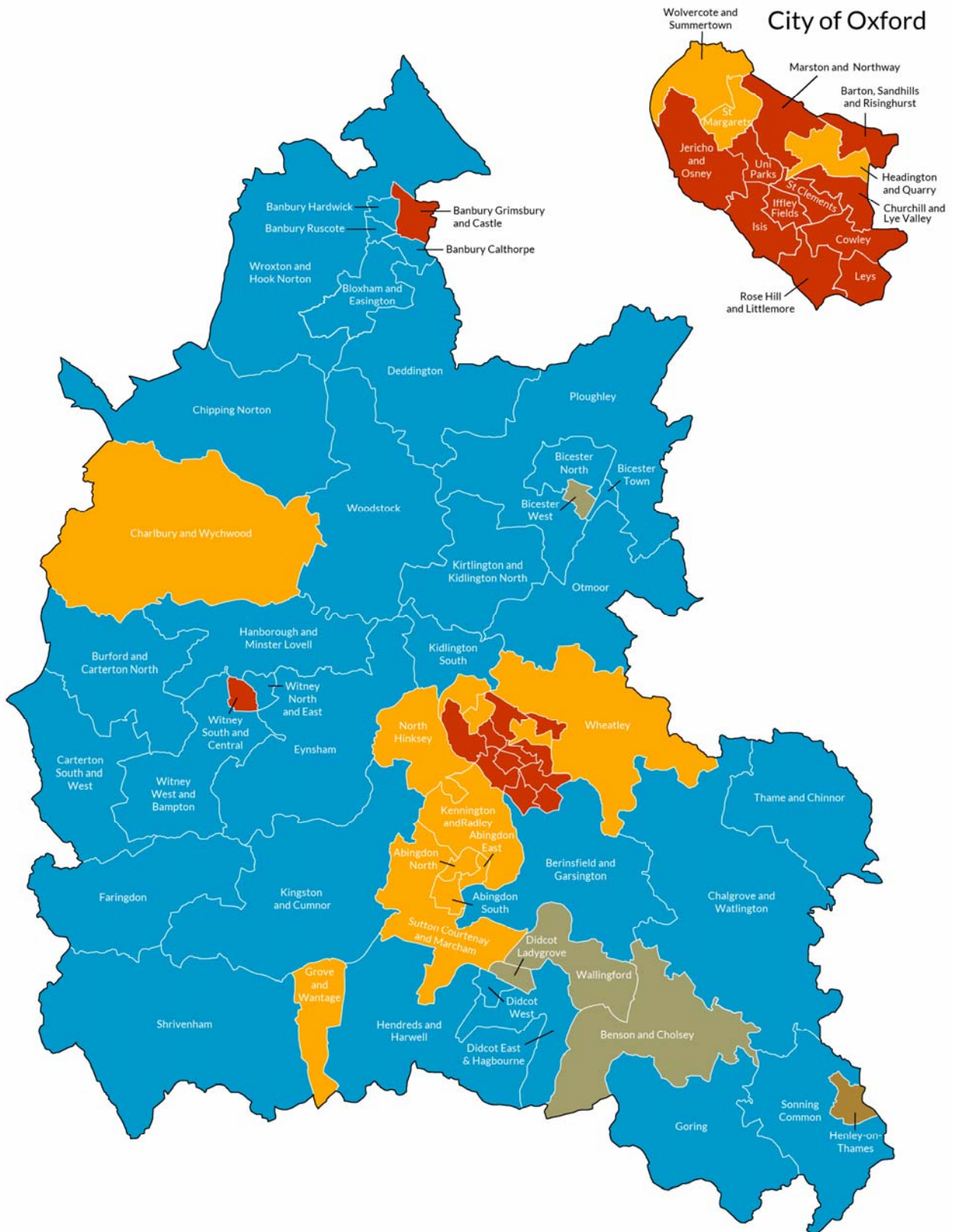
Until 1997 this council included the county of Herefordshire. The figures above refer only to the Worcestershire county wards

Results by district council

		seats		%		seats		%		seats		%		seats		%	
		seats	%	seats	%	seats	%	seats	%	seats	%	seats	%	seats	%		
Cherwell	2017	12	50.7	1	22.6	0	12.9	0	2.6	1	6.0	0	5.1				
	2013	9	40.9	4	21.1	0	6.7	0	21.0	1	3.6	0	6.7				
Oxford	2017	0	14.6	11	46.0	2	23.1	0	0.1	0	1.6	0	14.6				
	2013	0	13.5	9	45.1	3	16.2	0	3.9	0	1.3	2	20.0				
South Oxfordshire	2017	8	45.8	0	13.5	1	21.0	0	0.0	3	9.8	1	9.9				
	2013	8	37.1	1	13.9	1	10.7	0	21.1	3	9.9	0	7.3				
Vale of the White Horse	2017	4	43.7	0	10.5	8	41.0	0	0.0	0	0.0	0	4.8				
	2013	5	36.4	0	12.0	7	30.6	0	14.9	0	0.0	0	6.0				
West Oxfordshire	2017	8	50.6	1	18.7	1	25.3	0	0.5	0	0.0	0	4.9				
	2013	9	43.0	1	17.4	0	11.3	0	20.5	0	0.0	0	7.8				

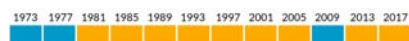


Political map of Oxfordshire



Abingdon East

Current constituency: Oxford West and Abingdon
Proposed constituency: Oxford West and Abingdon

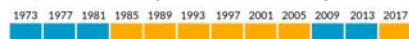


*Alison R. Rooke	LD	1,699	53.0	+ 6.2
David J. Pope	Con	1,102	34.4	+ 7.9
Louis F. McEvoy	Lab	224	7.0	- 1.7
Paul T. Norton	Grn	178	5.6	- 0.7

The Vale of the White Horse district wards of Abingdon Abbey & Barton; and Abingdon Peachcroft

Abingdon North

Current constituency: Oxford West and Abingdon
Proposed constituency: Oxford West and Abingdon



Emily J. Smith	LD	2,029	50.6	+19.2
*Sandy Lovatt	Con	1,494	37.2	- 1.4
Jon Bounds	Lab	291	7.3	- 1.1
Cheryl K. Briggs	Grn	198	4.9	- 2.4

The Vale of the White Horse district wards of Abingdon Dunmore; Abingdon Northcourt; and part of Abingdon Fitzharris

Abingdon South

Current constituency: Oxford West and Abingdon
Proposed constituency: Oxford West and Abingdon

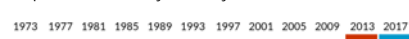


*Neil M. Fawcett	LD	1,559	46.3	+ 9.6
Mike Badcock	Con	1,308	38.8	+10.5
George D. Ryall	Lab	319	9.5	- 7.2
Jim Broadbent	Grn	184	5.5	+ 0.3

The Vale of the White Horse district wards of Abingdon Caldecott; Abingdon Ock Meadow; and part of Abingdon Fitzharris

Banbury Calthorpe

Current constituency: Banbury
Proposed constituency: Banbury and Bicester



Eddie Reeves	Con	1,294	52.5	+21.4
Joe Walsh	Lab	825	33.5	+ 1.5
Brent Jackson	LD	213	8.6	+ 4.2
Bernard G. Dod	Grn	134	5.4	+ 0.3

The Cherwell district wards of Banbury Calthorpe; and parts of Banbury Easington; Banbury Grimsbury & Castle; and Bloxham & Bodicote

Banbury Grimsbury and Castle

Current constituency: Banbury
Proposed constituency: Banbury and Bicester



Hannah L. Banfield	Lab	1,098	48.2	+ 5.0
Paul A. Sargent	Con	819	35.9	+ 3.8
Dave Wiles	LD	148	6.5	+ 3.7
Jason Williams	UKIP	113	5.0	- 12.5
Jack A. Barton	Grn	101	4.4	0.0

Parts of the Cherwell district wards of Banbury Grimsbury & Castle; and part of Banbury Easington

Banbury Hardwick

Current constituency: Banbury
Proposed constituency: Banbury and Bicester



Tony Ilott	Con	1,131	43.2	+14.0
*Surinder Dhesi	Lab	1,076	41.1	+ 6.3
Alistair C. Craig	LD	165	6.3	+ 2.1
Sara L. Corr	UKIP	148	5.7	- 22.2
Andy Aris	Grn	97	3.7	- 0.1

The Cherwell district wards of Banbury Hardwick and part of Banbury Northrop

Banbury Ruscite

Current constituency: Banbury
Proposed constituency: Banbury and Bicester



Mark D. Cherry	Lab	1,194	58.3	+14.3
David F. Beverly	Con	574	28.0	- 1.3
Linda M. Wren	UKIP	125	6.1	- 17.9
Bette Melling	LD	86	4.2	
Christopher J. Manley	Grn	68	3.3	- 2.0

The Cherwell district wards of Banbury Ruscite; and part of Banbury Northrop

Barton, Sandhills and Risinghurst

Current constituency: Oxford East
Proposed constituency: Oxford East

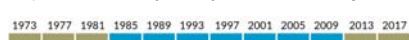


*Glynis M. Phillips	Lab	1,087	48.6	- 2.5
Cath Convery	Con	432	19.3	+ 7.9
Steve Wheeler	LD	287	12.8	+ 1.2
Chaka Artwell	Ind	254	11.4	
Symon J. Hill	Grn	175	7.8	+ 0.2

The Oxford district wards of Barton & Sandhills; and part of Quarry & Risinghurst

Benson and Cholsey

Current constituency: Henley/Wantage
Proposed constituency: Henley and Thame/Wantage

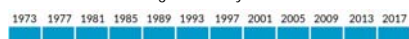


*Mark S. Gray	Ind	1,645	49.7	+ 3.3
Caroline A. Newton	Con	1,077	32.5	+11.3
Jim Merritt	Lab	313	9.5	+ 3.5
Adrian L. Cull	LD	277	8.4	

The South Oxfordshire district wards of Crowmarsh; and part of Cholsey & Wallingford South

Berinsfield and Garsington

Current constituency: Henley
Proposed constituency: Oxford West and Abingdon/Henley and Thame

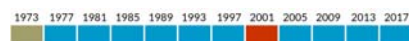


*Elizabeth L. Lindsay-Gale	Con	1,579	54.7	+ 7.4
Robin F. Bennett	Grn	543	18.8	+ 7.9
Simon G.D. Thompson	LD	418	14.5	+ 8.6
Evelyne Godfrey	Lab	348	12.0	- 2.6

The South Oxfordshire district wards of Berinsfield; Sandford; and part of Garsington

Bicester North

Current constituency: Banbury
Proposed constituency: Banbury and Bicester



*Lawrie Stratford	Con	1,302	55.3	+16.0
Margaret E. Lyon	Lab	535	22.7	+ 5.5
Daniel M. Murphy	LD	358	15.2	+ 9.6
Bob Massingham	UKIP	161	6.8	- 19.5

The Cherwell district wards of Bicester North; and parts of Bicester West; and Caversfield

Bicester Town

Current constituency: Banbury
Proposed constituency: Banbury and Bicester

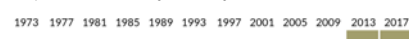


*Michael F. Waive	Con	1,454	61.1	+12.3
Sarah E. Haydon	Lab	585	10.6	- 13.7
Robert J. Nixon	Grn	176	7.4	+ 3.1
Conor McKenzie	LD	166	7.0	+ 4.0

The Cherwell district wards of Bicester East; and part of Bicester Town

Bicester West

Current constituency: Banbury
Proposed constituency: Banbury and Bicester

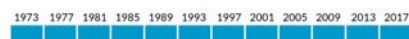


*Les Sibley	Ind	1,559	62.8	+10.9
Debbie Pickford	Con	452	18.2	- 1.4
Chris Howells	Lab	270	10.9	- 1.9
Chris Tatton	LD	74	3.0	+ 2.3
Toni R. Harris	UKIP	68	2.7	- 10.3
Liz Taylor	Grn	58	2.3	+ 0.3

Part of the Cherwell district ward of Ambrosden & Chesterton

Bloxham and Easington

Current constituency: Banbury
Proposed constituency: Banbury and Bicester




*Kieron P. Mallon	Con	1,744	60.8	+ 7.2
Susan Christie	Lab	587	20.5	+ 5.4
Peter Davis	LD	239	8.3	+ 3.3
Non Wyn Kinchin-Smith	Grn	174	6.1	+ 1.3
Brian Crockett	UKIP	126	4.4	- 17.0

Parts of the Cherwell district wards of Bloxham & Bodicote; and Banbury Easington

Burford and Carterton North

Current constituency: Witney
Proposed constituency: Witney

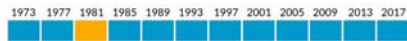


Nicholas Field-Johnson	Con	1,375	66.8	+17.7
Edward Mortimer	LD	335	16.3	+ 5.5
Dave Wesson	Lab	219	10.6	+ 1.6
Rosanna Pearson	Grn	128	6.2	- 0.7

The West Oxfordshire district wards of Burford; Carterton North East; and part of Brize Norton & Shilton

Carterton South and West

Current constituency: Witney
Proposed constituency: Witney



Year	Party	Count	%	Change
1973	Con	1,691	69.5	+17.3
1977	Lab	290	11.9	+ 1.0
1981	LD	218	9.0	+ 3.5
1985	Grn	139	5.7	+ 0.2
1989	UKIP	95	3.9	-23.0

The West Oxfordshire district wards of Alvescot & Filkins; Carterton North West; and Carterton South

Chalgrove and Watlington

Current constituency: Henley
Proposed constituency: Henley and Thame 8871 39.3

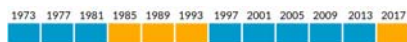


Year	Party	Count	%	Change
1973	Con	1,884	54.0	- 3.7
1977	LD	1,224	35.1	+17.3
1981	Lab	225	6.4	- 2.4
1985	Grn	153	4.4	- 2.8

The South Oxfordshire district wards of Chalgrove; Watlington; and parts of Benson; and Great Milton

Charlbury and Wychwood

Current constituency: Witney
Proposed constituency: Witney



Year	Party	Count	%	Change
1973	LD	2,105	52.3	+22.8
1977	Con	1,579	39.2	- 0.2
1981	Lab	210	5.2	- 3.6
1985	Grn	132	3.3	- 3.9

The West Oxfordshire district wards of Ascott & Shipton; Chadlington & Churchill; Charlbury & Finstock; and Milton-Under-Wychwood

Chipping Norton

Current constituency: Witney
Proposed constituency: Witney

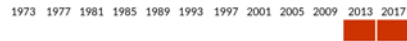


Year	Party	Count	%	Change
1973	Con	1,635	45.2	- 3.9
1977	Lab	1,231	34.1	+ 3.2
1981	LD	584	16.2	+13.6
1985	Grn	98	2.7	- 1.8

The West Oxfordshire district wards of Chipping Norton; and Kingham, Rollright & Enstone

Churchill and Lye Valley

Current constituency: Oxford East
Proposed constituency: Oxford East



Year	Party	Count	%	Change
1973	Lab	1,339	61.6	- 2.6
1977	Con	373	17.1	+ 3.0
1981	Grn	264	12.1	- 2.9
1985	LD	199	9.1	+ 2.4

The Oxford district wards of Churchill; part of Lye Valley

Cowley

Current constituency: Oxford East
Proposed constituency: Oxford East



Year	Party	Count	%	Change
1973	Lab	1,363	45.6	- 9.5
1977	Grn	717	24.0	+ 5.6
1981	Ind	340	11.4	
1985	Con	335	11.2	- 9.3
1989	LD	234	7.8	+ 1.8

The Oxford district wards of Cowley; and parts of Cowley Marsh; Lye Valley; and Rose Hill & Iffley

Deddington

Current constituency: Banbury
Proposed constituency: Banbury and Bicester




Year	Party	Count	%	Change
1973	Con	2,154	58.3	+11.9
1977	Lab	509	13.8	- 0.3
1981	LD	451	12.2	
1985	Grn	434	11.7	- 2.9
1989	UKIP	146	4.0	-14.4

Parts of the Cherwell district wards of Adderbury; Deddington; and parts of Bloxham & Bodicote; and The Astons & Heyfords

Didcot East and Hagbourne

Current constituency: Wantage
Proposed constituency: Wantage



Year	Party	Count	%	Change
1973	Con	1,164	47.8	+11.0
1977	Lab	685	28.1	+ 3.5
1981	LD	588	24.1	+14.2

The South Oxfordshire district wards of Didcot Northbourne; Hagbourne; and part of Didcot Park

Didcot Ladygrove

Current constituency: Wantage
Proposed constituency: Wantage



Year	Party	Count	%	Change
1973	Ind	965	46.1	+ 7.7
1977	Con	495	23.7	- 8.4
1981	LD	441	21.1	+16.9
1985	Lab	191	9.1	- 3.5

The South Oxfordshire district ward of Didcot Ladygrove

Didcot West

Current constituency: Wantage
Proposed constituency: Wantage

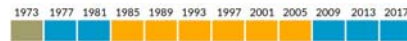


Year	Party	Count	%	Change
1973	Con	1,215	42.4	+18.6
1977	Lab	1,048	36.6	+ 5.0
1981	LD	465	16.2	+ 9.7
1985	Grn	137	4.8	+ 2.4

The South Oxfordshire district wards of Didcot All Saints; and part of Didcot Park

Eynsham

Current constituency: Witney
Proposed constituency: Witney



Year	Party	Count	%	Change
1973	Con	1,716	44.3	+ 1.7
1977	LD	1,621	41.9	+31.2
1981	Lab	347	9.0	- 6.0
1985	Grn	188	4.9	- 6.0

The West Oxfordshire district wards of Eynsham & Cassington; and Standlake, Aston & Stanton Harcourt

Faringdon

Current constituency: Wantage
Proposed constituency: Wantage

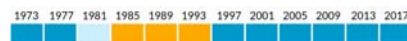


Year	Party	Count	%	Change
1973	Con	1,374	51.8	- 1.8
1977	LD	1,033	38.9	+34.3
1981	Lab	247	9.3	+ 1.2

The Vale of the White Horse district wards of Faringdon & The Coxwells; and part of Longworth

Goring

Current constituency: Henley
Proposed constituency: Henley and Thame

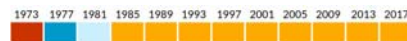


Year	Party	Count	%	Change
1973	Con	1,918	58.1	+11.1
1977	LD	601	18.2	+ 8.3
1981	Lab	393	11.9	+ 3.8
1985	Grn	389	11.8	- 0.8

The South Oxfordshire district wards of Goring; Woodcote; and part of Chiltern Woods

Grove and Wantage

Current constituency: Wantage
Proposed constituency: Wantage

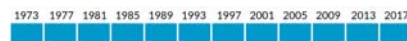


Year	Party	Count	%	Change
1973	LD	2,403	48.1	+ 9.1
1977	LD	2,153	43.1	+ 5.3
1981	Con	1,958	39.2	+ 9.2
1985	Con	1,738	34.8	+ 9.4
1989	Lab	745	14.9	+ 0.9
1993	Grn	436	8.7	+ 0.8
1997	Lab	127	2.5	- 8.1

The Vale of the White Horse district wards of Grove; Wantage Charlton; and Wantage Segsbury

Hanborough and Minster Lovell

Current constituency: Witney
Proposed constituency: Witney

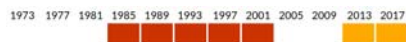


Year	Party	Count	%	Change
1973	Con	1,814	51.7	+ 8.0
1977	Lab	812	23.1	+ 7.9
1981	LD	727	20.7	+ 9.6
1985	Grn	159	4.5	- 3.5

The West Oxfordshire district wards of Freeland & Hanborough; Hailey, Minster Lovell & Leafield; North Leigh; and part of Brize Norton & Shilton

Headington and Quarry

Current constituency: Oxford East
Proposed constituency: Oxford East

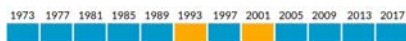


*Roz Smith	LD	2,014	54.7	+15.8
Bill Asquith	Lab	1,122	30.4	- 7.5
Duncan V. Hatfield	Con	392	10.6	+ 1.4
Miranda Shaw	Grn	157	4.3	- 1.5

The Oxford district wards of Headington; and parts of Headington Hill & Northway; and Quarry & Risinghurst

Hendreds and Harwell

Current constituency: Wantage
Proposed constituency: Wantage




Mike Fox-Davies	Con	1,683	54.6	+ 6.9
Jim Loder	LD	568	18.4	+ 6.7
Stephen E.D. Webb	Lab	537	17.4	- 3.0
Nicholas S. Freestone	Grn	296	9.6	

The Vale of the White Horse district wards of Blewbury & Upton; and parts of Harwell; and Hendred

Henley-on-Thames

Current constituency: Henley
Proposed constituency: Henley and Thame



Stefan J. Gawrysiak	HRG	1,747	47.8	+19.2
*David R. Nimmo Smith	Con	1,362	37.2	+ 4.1
David J. Thomas	LD	250	6.8	+ 3.5
Jackie Walker	Lab	166	4.5	+ 0.1
Elisabeth M. Geake	Grn	133	4.0	+ 1.5

The South Oxfordshire district wards of Henley North; and Henley South

Iffley Fields and St Mary's

Current constituency: Oxford East
Proposed constituency: Oxford East

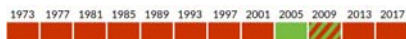


Helen T. Evans	Lab	1,525	46.9	+ 4.1
*Arthur D. Williams	Grn	1,326	40.7	- 5.2
Andy McKay	LD	222	6.8	+ 3.1
Simon J. Bazley	Con	181	5.6	+ 0.1

The Oxford district wards of St Mary's; and part of Iffley Fields

Isis

Current constituency: Oxford East
Proposed constituency: Oxford East



Sobia Afridi	Lab	1,559	55.6	+ 3.2
Nicholas J. Harding	LD	501	17.9	+10.7
Alex Curtis	Con	409	14.6	- 2.4
Doug Kohler	Grn	336	12.0	- 11.4

The Oxford district wards of Hinksey Park; and parts of Holywell; Iffley Fields; and Rose Hill & Iffley

Jericho and Osney

Current constituency: Oxford East/Oxford West & Abingdon
Proposed constituency: Oxford East/Oxford West and Abingdon



*Susanna Pressel	Lab	1,667	58.7	- 1.5
Jonathan D. Adcock	LD	455	16.0	+10.1
Lois K. Muddiman	Grn	418	14.7	- 7.4
Jason J.R. Fiddaman	Con	269	9.5	- 2.3
David Hearn	UKIP	32	1.1	

The Oxford district wards of Jericho & Osney; and part of Carfax

Kennington and Radley

Current constituency: Oxford West and Abingdon
Proposed constituency: Oxford West and Abingdon



*Bob Johnston	LD	1,818	51.8	+ 2.0
Eric Batts	Con	1,270	36.2	+ 1.5
Martin A. Stott	Lab	220	6.3	- 1.9
Christopher R. Henderson	Grn	196	5.6	- 1.7

The Vale of the White Horse district wards of Kennington & South Hinksey; Radley; and part of Sunningwell & Wootton

Kidlington South

Current constituency: Oxford West and Abingdon
Proposed constituency: Oxford West and Abingdon



*Maurice Billington	Con	1,672	56.5	+ 8.4
Samuel J. Hubbard	LD	560	18.9	+ 7.6
Cath Arakelian	Lab	544	18.4	+ 3.9
Fiona V. Mawson	Grn	182	6.1	- 2.5

Parts of the Cherwell district wards of Yarnton, Gosford & Water Eaton; and part of Kidlington South

Kingston and Cumnor

Current constituency: Oxford West & Abingdon/Wantage
Proposed constituency: Oxford West & Abingdon/Wantage

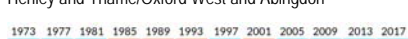


Anda Fitzgerald-O'Connor	Con	2,064	57.4	+12.5
Jerry Avery	LD	864	24.0	+15.2
Bella Bond	Lab	397	11.0	- 0.2
Gerald M.C. Lewis	Grn	272	7.6	- 1.2

The Vale of the White Horse district wards of Hanneys; Kingston Bagpuize with Southmoor; and parts of Appleton & Cumnor; Longworth; and Sunningwell & Wootton

Kirtlington and Kidlington North

Current constituency: Henley/Oxford West and Abingdon
Proposed constituency: Henley and Thame/Oxford West and Abingdon




Carmen Griffiths	Con	1,817	47.6	+14.0
Dawn S. Glatz	LD	1,440	37.7	+17.8
Nick Walker	Lab	410	10.7	- 7.8
Ian M. Middleton	Grn	152	4.0	- 2.8

Parts of the Cherwell district wards of Kidlington North; part of Kidling South; and Kirtlington

Leys

Current constituency: Oxford East
Proposed constituency: Oxford East



Deborah McIlveen	Lab	1,227	72.4	- 9.1
Linkson A.S. Jack	Con	275	16.2	+ 8.6
Rosemary A.B. Morlin	LD	98	5.8	+ 2.3
Elizabeth E. McHale	Grn	95	5.6	- 1.8

The Oxford district wards of Blackbird Leys; and Northfield Brook

Marston and Northway

Current constituency: Oxford East
Proposed constituency: Oxford East

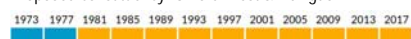


*Mark R. Lygo	Lab	1,374	48.5	+ 2.8
Mark Bhagwandin	Con	695	24.5	+11.4
Maria Bourbon	LD	473	16.7	+11.7
Alistair D.P. Morris	Grn	293	10.3	+ 1.1

The Oxford district wards of Marston; and part of Headington Hill & Northway

North Hinksey

Current constituency: Oxford West & Abingdon
Proposed constituency: Oxford West & Abingdon

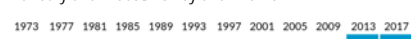


Judy Roberts	LD	1,767	52.8	+ 7.5
Dina Black	Con	1,058	31.6	+ 4.9
Richard G.L. Kendall	Lab	321	9.6	+ 1.7
Anne-Marie Heslop	Grn	198	5.9	+ 0.3

The Vale of the White Horse district wards of North Hinksey & Wytham; and part of Appleton & Cumnor

Otmoor

Current constituency: Banbury/Henley
Proposed constituency: Banbury and Didcot/Henley and Thame




Dan Sames	Con	1,693	61.1	+20.6
Michael Nixon	Lab	473	17.1	+ 3.0
Liz Barker	LD	369	13.3	- 0.1
Roger D. Nixon	Grn	235	8.5	+ 0.5

The Cherwell district wards of Bicester South; Otmoor; and parts of Ambrosden & Chesterton; and Launton

Ploughley

Current constituency: Banbury
Proposed constituency: Banbury and Didcot/Henley and Thame

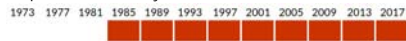


Ian Corkin	Con	1,395	50.5	- 0.6
*Catherine A. Fulljames	Ind	637	23.1	
Steven J. Uttley	Lab	245	8.9	+ 0.2
Dillie Keane	LD	228	8.3	+ 2.6
Jenny Tamblin	Grn	135	4.9	- 4.2
Dickie Bird	UKIP	122	4.4	- 20.9

The Cherwell district wards of Fringford; and parts of Ambrosden & Chesterton; Caversfield; and Launton

Rose Hill and Littlemore

Current constituency: Oxford East
Proposed constituency: Oxford East



*Gill Sanders	Lab	1,410	60.6	- 2.9
Daniel Stafford	Con	462	19.9	+ 3.4
David W. Bowkett	LD	259	11.1	+ 6.5
Abdul H. Rafiq	Grn	196	8.4	- 7.0

The Oxford district wards of Littlemore; and part of Rose Hill & Ifley

St Clement's and Cowley Marsh

Current constituency: Oxford East
Proposed constituency: Oxford East



*Jamila B. Azad	Lab	1,170	50.4	+ 9.8
Nuala A. Young	Grn	726	31.3	- 7.8
Graham R. Jones	LD	247	10.6	+ 1.8
Timothy D. Patmore	Con	177	7.6	+ 1.9

The Oxford district wards of St Clement's; and part of Cowley Marsh

St Margaret's

Current constituency: Oxford West and Abingdon
Proposed constituency: Oxford East/Oxford West and Abingdon



*John O. Howson	LD	1,460	41.3	+11.9
James Fry	Lab	1,355	38.4	+11.4
Penelope A. Lenon	Con	541	15.3	- 2.5
Al Wilson	Grn	176	5.0	- 15.6

The Oxford district wards of St Margaret's; and parts of North; and Summertown

Shrivenham

Current constituency: Wantage
Proposed constituency: Wantage



*Yvonne J. Constance	Con	1,874	64.6	+12.4
Sarah C. Church	Lab	441	15.2	+ 6.7
Andrew Crawford	LD	390	13.4	- 3.1
Joanna L. Shipley	Grn	196	6.8	+ 2.0

The Vale of the White Horse district wards of Craven; Greendown; and Shrivenham

Sonning Common

Current constituency: Henley
Proposed constituency: Henley and Thame

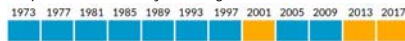


*David C. Bartholomew	Con	1,930	70.3	+12.6
Lucio Fumi	LD	442	16.1	
Vernica Treacher	Lab	363	13.2	- 1.6

The Vale of the White Horse district wards of Craven; Greendown; and Shrivenham

Sutton Courtenay and Marcham

Current constituency: Wantage
Proposed constituency: Wantage

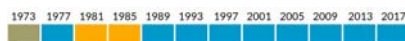


*Richard J. Webber	LD	1,345	45.0	+ 3.1
Stuart P. Davenport	Con	1,311	43.8	+ 3.3
Coral A.A. Plumb	Lab	239	8.0	- 5.7
Craig Simmons	Grn	96	3.2	- 2.4

The Vale of the White Horse district wards of Drayton; and parts of Harwell; Hendreds; Marcham & Shippon; Sunningwell & Wootton; and Sutton Courtenay & Appleford

Thame and Chinnor

Current constituency: Henley
Proposed constituency: Henley and Thame



*Nick Carter	Con	2,959	54.4	+10.2
Jeannette A.M. Green	Con	2,781	51.1	+17.8
Kate M. Green	LD	1,609	29.6	+10.6
Gaby Oatway	LD	1,461	26.9	+14.1
David M. Bailey	Lab	750	13.8	- 7.9
Simon Stone	Lab	597	11.0	- 0.4
Louisa M. Wilkinson	Grn	391	7.2	- 2.5
Ali Gordon-Creed	Grn	328	6.0	

The South Oxfordshire district wards of Aston Rowant; Chinnor; Thame North; and Thame South

University Parks

Current constituency: Oxford East/Oxford West and Abingdon
Proposed constituency: Oxford East



Emma C. Turnbull	Lab	691	42.1	+14.8
Lucinda G.O. Chamberlain	LD	400	24.4	+16.9
Benjamin R. Carter	Grn	352	21.4	- 21.2
Gary W. Dixon	Con	199	12.1	- 7.0

Parts of the Oxford district wards of Carfax; Holywell; and North

Wallingford

Current constituency: Wantage
Proposed constituency: Henley and Thame/Wantage

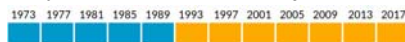


*Lynda S. Atkins	Ind	1,143	39.4	- 4.7
Leo Docherty	Con	699	24.1	+ 6.7
David Rouane	LD	379	13.1	+ 9.7
George W. Kneeshaw	Lab	363	12.5	+ 2.6
Sue Ap-Roberts	Grn	318	11.0	+ 5.4

The South Oxfordshire district wards of Brightwell; Wallingford North; and part of Cholsey & Wallingford South

Wheatley

Current constituency: Henley
Proposed constituency: Henley and Thame/Oxford West and Abingdon

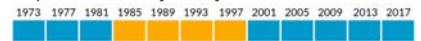


Kirsten R. Johnson	LD	1,372	45.2	+ 5.2
John P. Walsh	Con	1,304	42.9	+16.2
John G. Mercer	Lab	361	11.9	+ 2.9

The South Oxfordshire district wards of Forest Hill & Holton; Wheatley; and part of Great Milton

Witney North and East

Current constituency: Witney
Proposed constituency: Witney

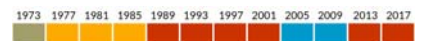


Suzanne E. Bartington	Con	1,756	53.0	+14.1
Trevor I. License	Lab	854	25.8	- 0.1
Gillian E. Workman	LD	451	13.6	+ 8.8
Stuart S. MacDonald	Grn	254	7.7	- 5.2

The West Oxfordshire district wards of Witney East; and Witney North

Witney South and Central

Current constituency: Witney
Proposed constituency: Witney



*Laura M. Price	Lab	1,361	45.6	+14.3
Alan K. Beames	Con	1,235	41.4	+12.6
Jake R. Acock	LD	257	8.6	+ 5.1
Andy King	Grn	133	4.4	- 1.1

The West Oxfordshire district wards of Witney Central; and part of Witney South

Witney West and Bampton

Current constituency: Witney
Proposed constituency: Witney

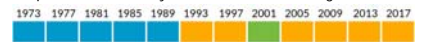


Ted Fenton	Con	1,820	62.7	+13.9
Christopher J. Blount	LD	517	17.8	+12.3
Calvert C.S. McGibbon	Lab	390	13.4	- 0.5
Alma A. Tumilowicz	Grn	174	6.0	- 0.9

The West Oxfordshire district wards of Bampton & Clanfield; Ducklington; and Witney West

Wolvercote and Summertown

Current constituency: Oxford West and Abingdon
Proposed constituency: Oxford West and Abingdon



Christopher P. Buckley	LD	1,909	53.2	+ 2.9
Kenneth G. Bickers	Con	804	22.4	+ 1.7
Lucas Betholdi-Sadd	Lab	550	15.3	+ 2.3
Sarah J. Edwards	Grn	323	9.0	- 7.0

The Oxford district wards of Wolvercote; and part of Summertown

Woodstock

Current constituency: Witney
Proposed constituency: Witney

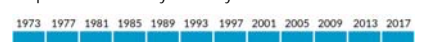


*Ian D. Hudspeth	Con	1,694	47.7	+ 6.3
Julian C. Cooper	LD	1,348	38.0	+13.6
Dave Baldwin	Lab	324	9.1	- 0.6
David J. Chanter	Grn	182	5.1	- 3.0

The West Oxfordshire district wards of Stonesfield & Tackley; The Barton; and Woodstock & Bladon

Wroxtton and Hook Norton

Current constituency: Banbury
Proposed constituency: Banbury and Bicester



*George A. Reynolds	Con	2,477	65.3	+10.1
Anne F. Cullen	Lab	569	15.0	+ 0.2
Julian Woodward	LD	500	13.2	+ 7.6
Shaun Greenslade-Hibbert	Grn	249	6.6	- 0.8

The Cherwell district wards of Cropredy; Hook Norton; Sibford; and Wroxtton

Summary of results: Oxfordshire

	Year	Elec	%Poll	Con	Lab	LD	UKIP	Grn	Ind	Other
Abingdon East	2017	7,560	42.6	53.0	7.0	34.4		5.6		
	2013	7,825	35.1	26.5	8.7	46.8	11.8	6.3		
Abingdon North	2017	8,899	45.2	37.2	7.3	50.6		4.9		
	2013	9,165	33.1	38.6	8.4	31.4	14.2	7.3		
Abingdon South	2017	8,402	40.3	38.8	9.5	46.3		5.5		
	2013	8,697	34.5	28.3	16.7	36.7	13.0	5.2		
Banbury Calthorpe	2017	6,098	40.6	52.5	33.5	8.6		5.4		
	2013	6,318	28.6	31.1	32.0	4.4	27.3	5.1		
Banbury Grimsbury and Castle	2017	6,759	33.9	35.9	48.2	6.5	5.0	4.4		
	2013	8,215	24.1	32.1	43.2	2.8	17.5	4.4		
Banbury Hardwick	2017	7,654	34.3	43.2	41.1	6.3	5.7	3.7		
	2013	8,775	23.0	29.2	34.8	4.2	27.9	3.8		
Banbury Ruscote	2017	6,465	31.8	28.0	58.3	4.2	6.1	3.3		
	2013	7,822	22.9	26.7	44.0		24.0	5.3		
Barton, Sandhills and Risinghurst	2017	6,795	33.0	19.3	48.6	12.8		7.8	11.4	
	2013	7,104	23.9	11.4	51.1	11.6	18.3	7.6		
Benson and Cholsey	2017	8,432	39.3	32.5	9.5	8.4			49.7	
	2013	8,110	31.8	21.2	6.0		19.9	6.5	46.4	
Berinsfield and Garsington	2017	7,986	37.3	54.7	12.0	14.5		18.8		
	2013	8,196	29.8	47.3	14.6	5.9	21.3	10.9		
Bicester North	2017	6,851	34.5	55.3	22.7	15.2	6.8			
	2013	7,104	21.6	39.3	17.2	5.6	26.3	3.1	8.6	
Bicester Town	2017	6,411	37.3	61.1	10.6	7.0		7.4		
	2013	7,145	28.3	48.8	24.3	3.0	19.5	4.3		
Bicester West	2017	6,573	37.9	18.2	10.9	3.0	2.7	2.3	62.8	
	2013	6,081	30.7	19.6	12.8	0.7	13.0	2.0	51.9	
Bloxham and Easington	2017	7,109	40.5	60.8	20.5	8.3	4.4	6.1		
	2013	7,230	33.1	53.6	15.1	5.0	21.4	4.8		
Burford and Carterton North	2017	7,070	29.2	66.8	10.6	16.3		6.2		
	2013	6,834	24.4	49.1	9.0	10.8	24.1	6.9		
Carterton South and West	2017	8,623	28.3	69.5	11.9	9.0	3.9	5.7		
	2013	8,087	24.9	52.2	10.9	4.5	26.9	5.5		
Chalgrove and Wellington	2017	8,871	39.3	54.0	6.4	35.1		4.4		
	2013	8,983	29.4	57.7	12.6	17.8		11.9		
Charlbury and Wychwood	2017	8,102	49.8	39.2	5.2	52.3		3.3		
	2013	8,079	37.8	39.4	8.8	29.5	15.1	7.2		
Chipping Norton	2017	8,194	44.2	45.2	34.1	16.2		2.7		
	2013	8,030	36.8	49.1	30.9	2.6	13.0	4.5		
Churchill and Lye Valley	2017	8,224	26.7	17.1	61.6	9.1		12.1		
	2013	9,053	18.7	14.1	64.2	6.7		15.0		
Cowley	2017	8,410	35.6	11.2	45.6	7.8		24.0	11.4	
	2013	8,776	21.7	20.5	55.1	6.0		18.4		
Deddington	2017	8,935	41.5	58.3	13.8	12.2	4.0	11.7		
	2013	8,869	35.4	46.4	14.1		18.4	14.6		
Didcot East and Hagbourne	2017	7,627	32.0	47.8	28.1	24.1				
	2013	7,854	24.8	36.8	24.6	9.9	23.4	5.3		
Didcot Ladygrove	2017	5,538	37.8	23.7	9.1	21.1			46.1	
	2013	5,782	25.0	32.1	12.6	4.2	11.6	1.2	38.4	
Didcot West	2017	9,208	31.3	42.4	36.6	16.2		4.8		
	2013	7,359	26.6	23.8	31.6	6.5	20.4	2.4	15.3	
Eynsham	2017	8,223	47.1	44.3	9.0	41.9		4.9		
	2013	8,113	34.6	42.6	15.0	10.7	20.8	10.9		
Faringdon	2017	6,935	38.4	51.8	9.3	38.9				
	2013	8,946	22.5	53.6	20.2	4.6	14.3	7.3		
Goring	2017	8,699	38.1	58.1	11.9	18.2		11.8		
	2013	8,741	29.7	47.0	8.1	9.9	22.4	12.6		
Grove and Wantage	2017	14,416	35.7	37.0	8.7	45.6		8.7		
	2013	14,598	29.3	27.7	12.3	38.4	13.7	7.9		
Hanborough and Minster Lovell	2017	8,204	42.9	51.7	23.1	20.7		4.5		
	2013	8,177	33.3	43.7	15.2	11.1	22.0	8.0		

Summary of results: Oxfordshire - continued

	Year	Elec	%Poll	Con	Lab	LD	UKIP	Grn	Ind	Other
Headington and Quarry	2017	8,118	45.5	10.6	30.4	54.7		4.3		
	2013	8,442	35.3	9.2	37.9	38.9	8.3	5.8		
Hendreds and Harwell	2017	8,143	37.9	54.6	17.4	18.4		9.6		
	2013	7,248	32.6	47.7	20.4	11.7	20.2			
Henley-on-Thames	2017	8,742	42.0	37.2	4.5	6.8		4.0		47.8
	2013	9,128	30.2	33.1	4.4	3.3	28.1	2.5		28.6
Iffley Fields and St Mary's	2017	6,822	48.0	5.6	46.9	6.8		40.7		
	2013	7,627	31.9	5.5	42.8	3.7		45.9	2.0	
Isis	2017	6,921	40.7	14.6	55.6	17.9		12.0		
	2013	7,554	28.0	17.0	52.4	7.2		23.4		
Jericho and Osney	2017	7,022	40.5	9.5	58.7	16.0	1.1	14.7		
	2013	7,831	27.2	11.8	60.2	5.9		22.1		
Kennington and Radley	2017	8,233	42.6	36.2	6.3	51.8		5.6		
	2013	8,590	32.5	34.7	8.2	49.8				
Kidlington South	2017	7,279	40.8	56.5	18.4	18.9		6.1		
	2013	7,979	31.1	48.1	14.5	11.3	17.5	8.6		
Kingston and Cumnor	2017	8,830	40.9	57.4	11.0	24.0		7.6		
	2013	8,439	33.3	44.9	11.2	8.8	26.3	8.8		
Kirtlington and Kidlington North	2017	8,499	45.2	47.6	10.7	37.7		4.0		
	2013	9,303	28.0	33.6	18.5	19.9	21.2	6.8		
Leys	2017	8,580	19.9	16.2	72.4	5.8		5.6		
	2013	8,615	18.0	7.6	81.5	3.5		7.4		
Marston and Northway	2017	7,424	38.5	24.5	48.5	16.7		10.3		
	2013	8,202	27.6	13.1	45.7	5.0	12.8	9.2	14.2	
North Hinksey	2017	7,548	44.4	31.6	9.6	52.8		5.9		
	2013	7,432	35.1	26.7	7.9	45.3	14.5	5.6		
Otmoor	2017	7,481	37.1	61.1	17.1	13.3		8.5		
	2013	8,256	23.0	40.5	14.1	13.4	23.9	8.0		
Ploughley	2017	6,581	42.0	50.5	8.9	8.3	4.4	4.9	23.1	
	2013	6,450	31.3	51.1	8.7	5.7	25.3	9.1		
Rose Hill and Littlemore	2017	7,827	30.1	19.9	60.6	11.1		8.4		
	2013	7,756	21.6	16.5	63.5	4.6		15.4		
St Clement's and Cowley Marsh	2017	6,160	37.9	7.6	50.4	10.6		31.3		
	2013	7,480	24.8	5.7	40.6	8.8	5.3	39.1	0.5	
St Margaret's	2017	7,114	49.8	15.3	38.4	41.3		5.0		
	2013	8,125	35.3	17.8	27.0	29.4	4.8	20.6		
Shrivenham	2017	7,682	37.9	64.6	15.2	13.4		6.8		
	2013	7,499	32.4	52.2	8.5	16.5	18.1	4.8		
Sonning Common	2017	7,701	35.7	70.3	13.2	16.1				
	2013	7,864	29.4	57.7	14.8		19.5	8.0		
Sutton Courtenay and Marcham	2017	7,785	38.5	43.8	8.0	45.0		3.2		
	2013	7,815	30.9	40.5	13.7	41.9	28.6	5.6		
Thame and Chinnor	2017	15,794	35.5	52.7	12.7	28.3		6.6		
	2013	15,848	35.4	38.8	16.5	15.5	19.1	9.7		
University Parks	2017	5,058	32.7	12.1	42.1	24.4		21.4		
	2013	6,696	16.3	19.1	27.3	7.5		42.6		3.5
Wallingford	2017	7,860	37.1	24.1	12.5	13.1		11.0	39.4	
	2013	8,111	30.9	17.4	9.9	3.4	19.7	5.6	44.1	
Wheatley	2017	7,341	41.5	42.9	11.9	45.2				
	2013	7,670	30.5	26.7	9.0	40.0	17.3	7.0		
Witney North and East	2017	9,096	36.5	53.0	25.8	13.6		7.7		
	2013	9,085	31.1	38.9	25.9	4.8	17.4	12.9		
Witney South and Central	2017	8,443	35.5	41.4	45.6	8.6		4.4		
	2013	8,378	28.9	28.8	31.3	3.5	30.9	5.5		
Witney West and Bampton	2017	8,314	35.0	62.7	13.4	17.8		6.0		
	2013	8,226	30.7	48.8	13.9	5.5	24.9	6.9		
Wolvercote and Summertown	2017	7,508	47.8	22.4	15.3	53.2		9.0		
	2013	7,877	35.3	20.7	13.0	50.3		16.0		
Woodstock	2017	8,009	44.4	47.7	9.1	38.0		5.1		
	2013	8,185	35.7	41.4	9.7	24.4	16.4	8.1		
Wroxton and Hook Norton	2017	8,300	45.8	65.3	15.0	13.2		6.6		
	2013	8,709	35.7	55.2	14.8	5.6	17.0	7.4		

Councillors' majorities: Oxfordshire

1.	Richard Webber	Sutton Courtenay	34	1.2
2.	Tony Illott	Banbury Hardw	55	2.1
3.	Kirsten Johnson	Wheatley	68	2.3
4.	Charles Mathew	Eynsham	95	2.4
5.	John Howson	St Margaret's	105	2.9
6.	Zoe Patrick	Grove & Wantage	195	3.9
7.	Laura Price	Witney South	126	4.2
8.	Alan Thompson	Didcot West	167	5.8
9.	Helen Evans	Iffley Fields	199	6.2
10.	Neil Fawcett	Abingon South	251	7.5
11.	Jenny Hannaby	Grove & Wantage	445	8.9
12.	Ian Hudspeth	Woodstock	346	9.7
13.	Carmen Griffiths	Kirtlington	377	9.9
14.	Stefan Gawrysiak	Henley on Thames	385	10.6
15.	Hilary Biles	Chipping Norton	404	11.1
16.	Hannah Banfield	Banbury Grims	279	12.3
17.	Judy Heathcoat	Faringdon	341	12.9
18.	Liz Leffman	Charlbury	526	13.1
19.	Emily Smith	Abingdon North	535	13.4
20.	Lynda Atkins	Wallingford	444	15.3
21.	Rob Johnston	Kennington	548	15.6
22.	Emma Turnbull	University Parks	291	17.7
23.	Alison Rooke	Abingdon East	597	18.6
24.	Steve Harrod	Chalgrove	660	18.9
25.	Eddie Reeves	Banbury Clthrpe	469	19.0
26.	Jamila Azad	St Clement's	444	19.1
27.	Simon Clarke	Didcot East	479	19.7
28.	Judy Roberts	North Hinksey	709	21.2
29.	Jeannette Green	Thame & Chinnor	1,172	21.5
30.	John Sanders	Cowley	646	21.6
31.	Neville Harris	Didcot Ladygrove	47.0	22.4
32.	Mark Lygo	Marston	679	24.0
33.	Roz Smith	Headington	892	24.3
34.	Nick Carter	Thame & Chinnor	1,350	24.8
35.	Mark Gray	Benson	568	27.2
36.	Suzanne Bartlington	Witney North	902	27.2
37.	Ian Corkin	Ploughley	758	27.4
38.	Liam Walker	Hanborough	1,002	28.6
39.	Glynis Phillips	Barton	655	29.3
40.	Mark Cherry	Banbury Rusc	620	30.3
41.	Christopher Buckley	Wolvercote	1,105	30.8
42.	Lawrie Stratford	Bicester North	767	32.6
43.	A. Fitzgerald-O'Connor	Kingston	1,200	33.4
44.	Elizabeth Lindsay-Gale	Berinsfield	1,036	35.9
45.	Mike Fox-Davies	Hendreds	1,115	36.2
46.	Maurice Billington	Kidlington South	1,112	37.6
47.	Sobia Afridi	Isis	1,058	37.7
48.	Kevin Bulmer	Goring	1,317	39.9
49.	Kieron Mallon	Bloxham	1,157	40.3
50.	Gill Sanders	Rose Hill	948	40.7
51.	Susanna Pressel	Jericho & Osney	1,212	42.7
52.	Dan Sames	Otmoor	1,220	44.0
53.	Liz Brighouse	Churchill	966	44.5
54.	Arash Fatemian	Deddington	1,645	44.5
55.	Les Sibley	Bicester West	1,107	44.6
56.	Ted Fenton	Witney West	1,303	44.9
57.	Yvonne Constance	Shrivenham	1,433	49.4
58.	George Reynolds	Wroxton	1,908	50.3
59.	Michael Waive	Bicester Town	869	50.5
60.	Nicholas Field-Johnson	Burford	1,040	50.5
61.	David Bartholomew	Sonning Common	1,488	54.2
62.	Deborah McIlveen	Leys	952	56.2
63.	Peter Handley	Carterton S. & W.	1,401	57.6

swing to Conservatives

1%	Sutton Cour								
2%	Wheatley	St Margarets	Grove 2						
3%	Witney S & C								
4%	Abingdon S.								
5%	Grove 1								
6%	Henley								
7%	B'bury Grims	Charlbury	Abingdon N.						
8%	Wallingford	Kennington							
9%	Benson								
10%	Abingdon E.								
11%	N. Hinksey								
12%	Didcot Ladyg	Marston							
15%	Barton	Uni Parks							
16%	Banbury Rus	Wolvercote							
18%	Cowley								
21%	Rose Hill	Isis	Iffley Fields						
22%	St Clement's	Headington							
23%	Churchill	Bicester W.							
25%	Jericho								
29%	Leys								

swing to Labour


2%	Banbury Har	St Margarets							
3%	Didcot West								
6%	Chipping Nor								
10%	Banbury Cal	Didcot East							
13%	Headington								
14%	Wallingford	Witney N&E							
15%	Grove 2	Hanborough							
17%	Bicester N.	Grove 1	Wheatley						
18%	Eynsham	Kirtlington							
19%	Bicester Tn	Abingdon S.	Sutton Cour	Didcot Ladyg	Hendreds	Thame 2			
	Wolvercote								
20%	Kidlington S.	Woodstock							
21%	Benson	Bloxham	Thame 1	Ploughley					
22%	Faringdon	Berinsfield	Henley	N. Hinksey	Abingdon N.	Otmoor			
23%	Deddington	Kennington							
24%	Abingdon E.	Goring	Kingston	Charlbury	Chalgrove				
25%	Witney W.	Shrivenham							
26%	Wroxton	Bicester W.							
29%	Burford	Sonning Cmn	Carterton S.						

swing to Liberal Democrats

2%	Eynsham								
4%	Kirtlington								
5%	Woodstock								
7%	Faringdon								
9%	Uni Parks								
10%	Chalgrove								
12%	Didcot Eas								
13%	Thame 2	Didcot Ladyg							
14%	Didcot West	Wallingford							
15%	Chipping Nor								
16%	Hanborough	Marston							
17%	Kingston								
18%	Thame 1	Barton							
19%	Hendreds	B'bury Hard	Witney S.	Kidlington S.	Isis	Cowley			
20%	Witney N & E	St Clements	Goring	Iffley Fields					
21%	Bicester N.	Berinsfield	Henley	Benson	B'bury Grims				
22%	Ploughley	Jericho	B'bury Calth						
23%	Witney West								
24%	Deddington	Otmoor							
25%	Rose Hill								
26%	Burford	Shrivenham							
27%	Wroxton	Churchill	Bloxham						
28%	Bicester Tn	B'bury Rusc	Sonning Cmn						
30%	Bicester W.								
31%	Carterton S.								
34%	Leys								

Shropshire

CON
HOLD



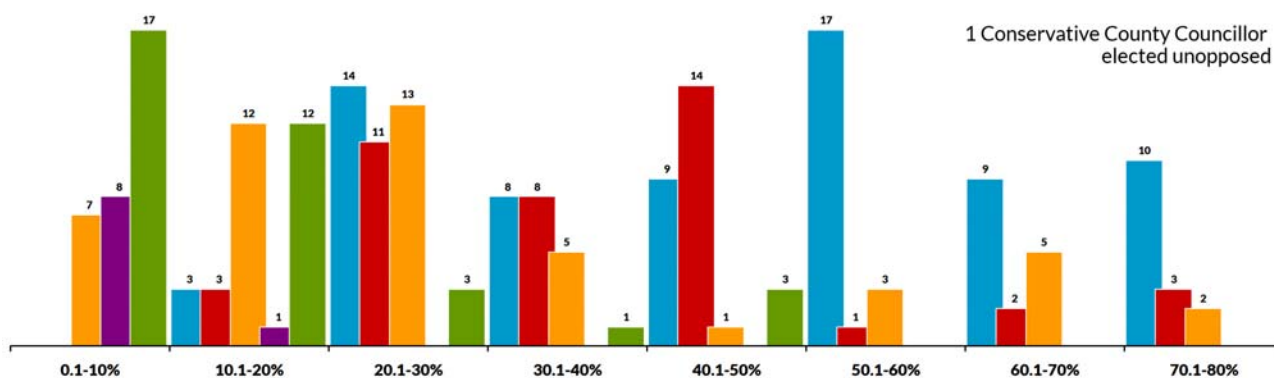
Gains and losses

	Gained		Lost	
Conservatives	2	Broseley Oswestry East (1 seat)	1	Ludlow North
Labour			1	Broseley
Liberal Democrats	1	Ludlow North	1	Porthill
Green	1	Porthill		
Independent			1	Oswestry East (1 seat)

council historic results

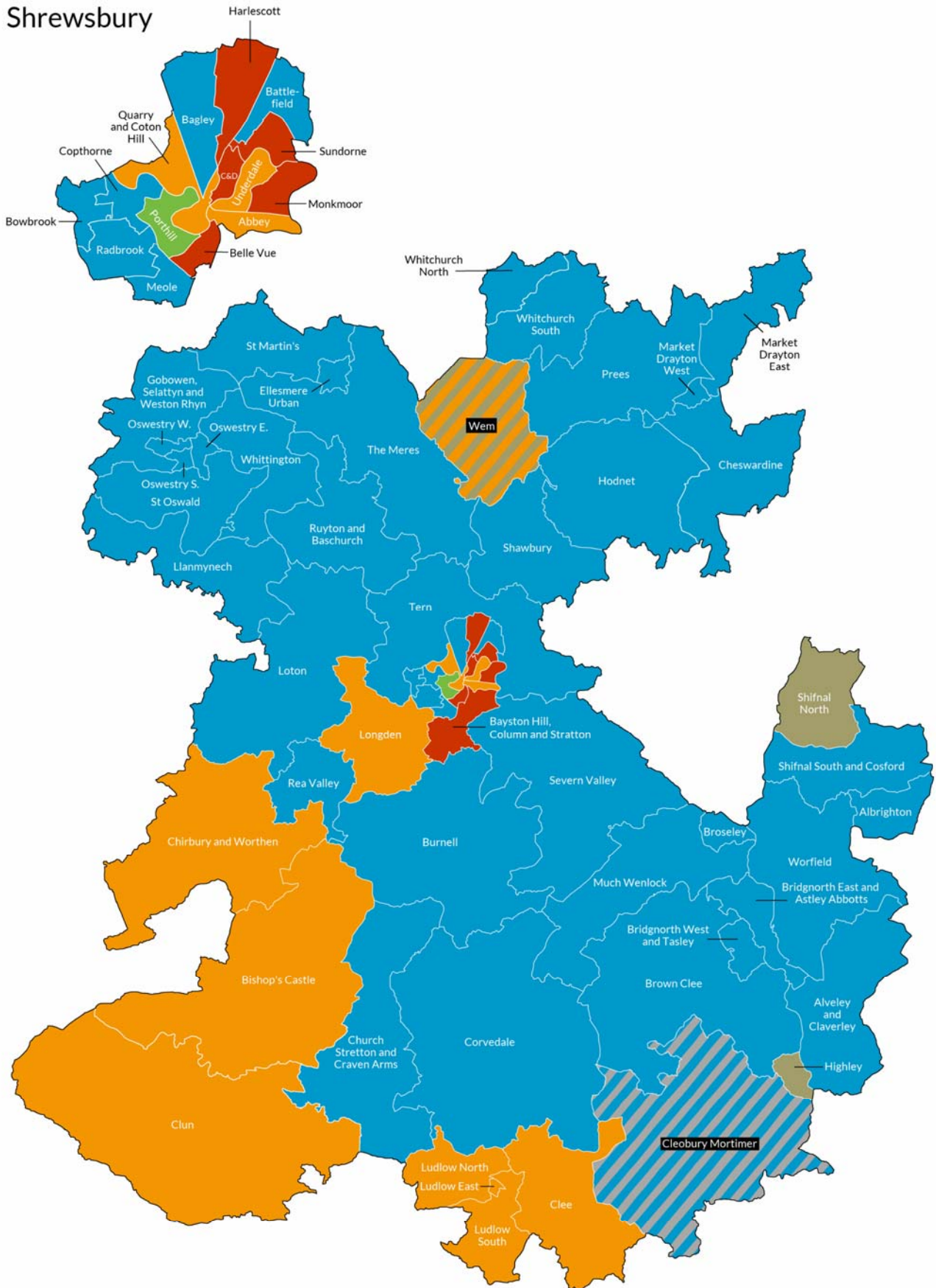
	Conservatives		Labour		Liberal Democrats		UKIP		Green		Independents		Others	
	Seats	%votes	Seats	%votes	Seats	%votes	Seats	%votes	Seats	%votes	Seats	%votes	Seats	%votes
17	49	47.7	8	14.0	12	22.3	0	1.1	1	7.2	3	6.2	1	1.6
13	48	41.6	9	17.1	12	20.2	0	12.8	0	0.6	4	10.2	1	3.1
09	54	48.5	7	10.4	11	23.4	0		0	2.3	2	12.8	0	2.6
05	25	42.8	9	20.5	11	27.6	0	0.0	0	0.7	3	8.4	0	0.0
01	17	35.9	10	19.3	10	24.7	0	0.0	0	2.5	7	17.6	0	0.0
97	14	26.5	7	27.5	13	31.1	0	0.0	0	0.1	7	10.6	3	4.2
93	24	35.7	23	31.8	13	23.8	0	0.0	0	1.0	4		2	7.7
89	27	38.0	24	28.4	8	19.7	0	0.0	0	1.1	5	8.5	2	4.3
85	20	33.3	25	35.7	10	18.4	0	0.0	0	0.0	0	10.4	11	2.3
81	18	29.7	21	29.6	11	19.5	0	0.0	0	0.0	13	17.3	3	3.9
77	32	39.4	5	17.9	4	10.5	0	0.0	0	0.0	22	28.7	0	3.5
73	12	18.3	17	24.4	3	13.8	0	0.0	0	0.0	31	43.5	0	0.0

From 1997 the county council excluded Telford and The Wrekin



Political map of Shropshire

Shrewsbury



Abbey

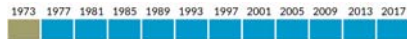
Current constituency: Shrewsbury and Atcham
Proposed constituency: Shrewsbury



*Hannah Fraser	LD	790	55.6	+ 3.7
Georgina A. Boulger	Con	345	24.3	+ 5.3
Mark J. Healey	Lab	223	15.7	+ 3.9
John K. Price	UKIP	63	4.4	- 8.2

Albrighton

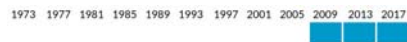
Current constituency: The Wrekin
Proposed constituency:
Bridgnorth, Wellington and The Wrekin



*Malcolm G. Pate	Con	882	67.8	+12.8
Philip M. Harrison	Ind	419	32.2	

Alveley and Claverley

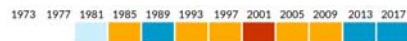
Current constituency: Ludlow
Proposed constituency:
Bridgnorth, Wellington and The Wrekin



*Tina Woodward	Con	919	75.3	+15.8
Colin Taylor	LD	302	24.7	+ 8.8

Bagley

Current constituency: Shrewsbury and Atcham
Proposed constituency: Shrewsbury



Alexander G. Phillips	Con	511	40.0	+ 7.3
Beverley J. Baker	LD	385	30.1	- 1.9
Wynn Davies	Lab	383	30.0	+ 0.1

Battlefield

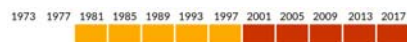
Current constituency: Shrewsbury and Atcham
Proposed constituency: Shrewsbury



*Dean S. Carroll	Con	476	57.3	- 4.7
Gianluca Ceritelli	Lab	285	34.3	- 3.7
Christopher P. Davenport	Grn	70	8.4	

Bayston Hill, Column and Sutton

Current constituency: Shrewsbury and Atcham
Proposed constituency: Shrewsbury



*John E. Clarke	Lab	2,318	55.1	+ 2.4
Anthony D. Parsons	Lab	1,820	43.2	+ 8.8
*Jane Mackenzie	Lab	1,720	40.8	- 2.2
Janine Hayter	Con	1,315	31.2	+ 4.9
Andrea C. Hall	Con	1,206	28.6	+ 3.1
Ryan P.A. Harrison	Con	1,114	26.5	+ 5.0
William J. Coles	LD	474	11.3	+ 4.5
Christopher J. Lemon	Grn	318	7.6	
Raymond D. Graham	UKIP	296	7.0	-12.6
Joshua J. Cockburn	Grn	276	6.6	
Kaye E. Chambers	Grn	235	5.6	

Belle Vue

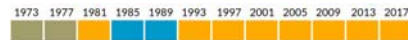
Current constituency: Shrewsbury and Atcham
Proposed constituency: Shrewsbury



Harry Taylor	Lab	643	43.0	- 33.5
Daniel A. Clark	LD	423	28.3	
Simon J. Wray	Con	362	24.2	+ 0.7
David M. Latham	Grn	67	4.5	

Bishop's Castle

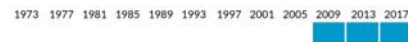
Current constituency: Ludlow
Proposed constituency: Ludlow and Leominster



*Jonathon Keeley	LD	960	73.6	+11.6
Christopher J. Tyler	Con	273	20.9	- 9.8
David R. Luckhurst	Grn	71	5.4	- 1.9

Bowbrook

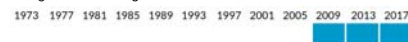
Current constituency: Shrewsbury and Atcham
Proposed constituency: Shrewsbury



*Peter M. Adams	Con	688	68.7	+ 3.1
David A. Ellams	LD	161	16.1	
Peter J. Gilbert	Grn	153	15.3	

Bridgnorth East and Astley Abbots

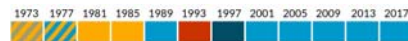
Current constituency: Ludlow
Proposed constituency:
Bridgnorth, Wellington and The Wrekin



*Christian J. Lea	Con	1,079	54.4	+ 4.3
*William M. Parr	Con	930	46.9	+ 3.2
Julia Buckley	Lab	551	27.8	
Vanessa N. Voysey	LD	440	22.2	+ 0.6
Richard A. Fox	LD	418	21.1	+ 0.5

Bridgnorth West and Tasley

Current constituency: Ludlow
Proposed constituency:
Bridgnorth, Wellington and The Wrekin



*Leslie J.P. Winwood	Con	1,098	57.3	+ 3.6
Elliott L. Lynch	Con	873	45.5	+ 3.1
David N. Cooper	LD	511	26.7	+ 2.7
Stephen G. Barras	LD	458	23.9	+ 6.2
Michael J. Lane	Lab	312	16.3	
Rodney J. Evans	UKIP	135	7.0	- 27.3

Broseley

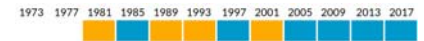
Current constituency: Ludlow
Proposed constituency: Bridgnorth, Wellington & The Wrekin



Simon C. Harris	Con	892	60.6	+48.2
Gavin N. Gulliver-Goodall	Lab	580	39.4	- 26.3

Brown Clew

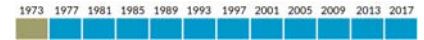
Current constituency: Ludlow
Proposed constituency: Ludlow and Leominster



*Robert S. Tindall	Con	887	79.8	+29.3
Frederick D. Voysey	LD	225	20.2	

Burnell

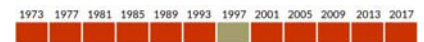
Current constituency: Shrewsbury and Atcham
Proposed constituency: Shrewsbury



Daniel O. Morris	Con	847	49.1	- 16.1
Katharine E. King	LD	814	47.2	+12.4
Tereza Hayek	Grn	64	3.7	

Castlefields and Ditherington

Current constituency: Shrewsbury and Atcham
Proposed constituency: Shrewsbury



*Alan N. Mosley	Lab	857	74.2	- 11.9
Robert C. Osborne	Con	180	15.6	+ 5.7
Sylvia Loosley	UKIP	60	5.2	
Claire J.B. Kirby	Grn	58	5.0	

Cheswardine

Current constituency: North Shropshire
Proposed constituency: North Shropshire



Robert R. Gittins	Con	735	76.0	+ 5.1
Leonard C. Surridge	Lab	232	24.0	- 5.1

Chirbury and Worthen

Current constituency: Ludlow
Proposed constituency: Shrewsbury



*Heather M. Kidd	LD	1,003	77.8	- 3.5
Philip D. Morgan	Con	287	22.2	+ 3.5

Church Stretton and Craven Arms

Current constituency: Ludlow
Proposed constituency: Ludlow and Leominster



*Lee Chapman	Con	1,579	58.1	+ 1.1
*David W. Evans	Con	1,536	56.5	+ 5.0
Samantha L. Jones	LD	815	30.0	- 5.5
Steven H. Jones	LD	711	26.2	- 3.5
Stephen C. Hale	Grn	404	14.9	
Hilary R.H. Wendt	Grn	388	14.3	

Clew

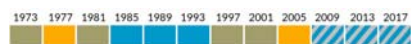
Current constituency: Ludlow
Proposed constituency: Ludlow and Leominster



*Richard M. Huffer	LD	899	61.0	+12.3
James V. Wheeler	Con	575	39.0	- 5.2

Cleobury Mortimer

Current constituency: Ludlow
Proposed constituency: Ludlow and Leominster



*Gwilym H.L. Butler	Con	1,349	42.2	+11.7
*Doreen M. Shineton	ICHC	1,311	41.0	+ 5.4
John M. Rogers	Lab	315	9.8	
Lucinda F. Timmins	LD	255	8.0	
Brett L. Jenkins	LD	191	6.0	

Clun

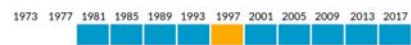
Current constituency: Ludlow
Proposed constituency: Ludlow and Leominster



*Nigel J. Hartin	LD	911	55.9	+10.2
Sarah J. Smith	Con	720	44.1	+10.7

Copthorne

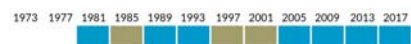
Current constituency: Shrewsbury and Atcham
Proposed constituency: Shrewsbury



*Peter A. Nutting	Con	735	59.9	+10.2
Robert C. Lea	LD	287	23.4	+14.6
Gareth S. Egarr	Grn	151	12.3	
Frank J.H. Burgess	UKIP	55	4.5	-16.0

Corvedale

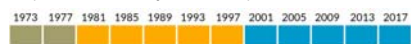
Current constituency: Ludlow
Proposed constituency: Ludlow and Leominster



*Cecilia M.A. Motley	Con	1,058	80.4	Unop
Manda Scott	Lab	258	19.6	

Ellesmere Urban

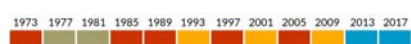
Current constituency: North Shropshire
Proposed constituency: North Shropshire



*Elizabeth A. Hartley	Con	671	67.4	+14.5
Roderick A. Keyes	LD	324	32.6	-14.5

Gobowen, Selattyn and Weston Rhyn

Current constituency: North Shropshire
Proposed constituency: North Shropshire



*Robert J. Macey	Con	826	49.1	- 9.3
Thomas M. Jones	Con	748	44.5	- 6.7
Craig D. Emery	Lab	397	23.6	
Paul Herbert	Grn	353	21.0	
Jack Roberts	Lab	335	19.9	
Henry J. Stevens	LD	279	16.6	
Stephen J. Froggatt	Grn	156	9.3	

Harlescott

Current constituency: Shrewsbury and Atcham
Proposed constituency: Shrewsbury



Ioan G. Jones	Lab	552	57.1	-11.6
Martin R. Croll	Con	324	33.5	+ 2.2
Marino B. Pacini	UKIP	90	9.3	

Highley

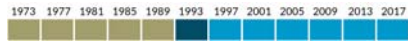
Current constituency: Ludlow
Proposed constituency: Ludlow and Leominster



*David Tremellen	Ind	427	43.1	-12.2
Edward M. Gillams	Con	282	28.5	
Nicola Barker	Lab	170	17.2	
George C. Court	Ind	111	11.2	

Hodnet

Current constituency: North Shropshire
Proposed constituency: North Shropshire



*Karen D. Calder	Con	716	82.0	+14.4
Charles H.W. Love	Lab	157	18.0	

Llanymynech

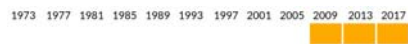
Current constituency: North Shropshire
Proposed constituency: North Shropshire



Matthew J. Lee	Con	671	62.1	- 5.3
Olwen C. M. Rose	Grn	249	23.0	
John A. Thornton	LD	161	14.9	

Longden

Current constituency: Shrewsbury and Atcham
Proposed constituency: Shrewsbury



*Roger A. Evans	LD	986	61.2	- 6.2
Catherine A. Roberts	Con	560	34.8	+ 1.3
Edward A. Higginbottom	UKIP	65	4.0	- 4.7

Loton

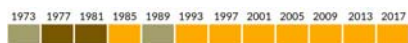
Current constituency: Shrewsbury and Atcham
Proposed constituency: Shrewsbury



Edward A. Potter	Con	994	74.6	- 5.5
Lisa M. Walton	LD	213	16.0	- 3.9
Michelle J. Sutton-Jones	Grn	126	9.4	

Ludlow East

Current constituency: Ludlow
Proposed constituency: Ludlow and Leominster



*Tracey Huffer	LD	678	64.2	+13.7
Patricia A. Price	Con	235	22.3	- 0.4
Colin E.J. Sheward	Lab	143	13.5	- 6.4

Ludlow North

Current constituency: Ludlow
Proposed constituency: Ludlow and Leominster



*Andrew Boddington	LD	897	68.9	+35.3
Simon R. Harris	Con	303	23.3	-17.1
Linda M. Senior	Grn	54	4.2	- 1.3
Christopher R.D. Woodward	UKIP	48	3.7	- 6.4

Ludlow South

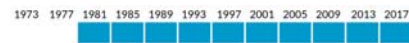
Current constituency: Ludlow
Proposed constituency: Ludlow and Leominster



*Elizabeth V. Parry	LD	918	65.8	+18.6
Fiona M. Pizzoni	Con	376	27.0	- 3.6
Michael J. Penn	Lab	101	7.2	

Market Drayton East

Current constituency: North Shropshire
Proposed constituency: North Shropshire



Roy Aldcroft	Con	829	73.2	+27.6
Robert P. Bentley	Lab	303	26.8	+ 5.8

Market Drayton West

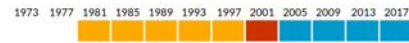
Current constituency: North Shropshire
Proposed constituency: North Shropshire



*David J. Minnery	Con	840	51.8	+14.8
*Roger A. Hughes	Con	835	51.5	+16.1
Darren M. Taylor	Lab	472	29.1	+ 2.7
Linda M. Surridge	Lab	462	28.5	+ 5.9
Roger S. Bradley	Grn	318	19.6	

Meole

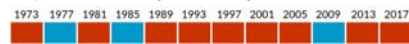
Current constituency: Shrewsbury and Atcham
Proposed constituency: Shrewsbury



*Nicolas J.M. Hayek	Con	710	55.4	+ 0.5
Roderick T.H. Turner	Lab	352	27.5	-10.2
Skawomir A. Fejfer	LD	155	12.1	+ 4.8
Thomas J.M. Hayek	Grn	64	5.0	

Monkmoor

Current constituency: Shrewsbury and Atcham
Proposed constituency: Shrewsbury



*Pamela A. Moseley	Lab	693	71.2	+ 9.1
Valerie A. Jones	Con	281	28.9	- 2.1

Much Wenlock

Current constituency: Ludlow
Proposed constituency: Bridgnorth, Wellington and The Wrekin



*David R. Turner	Con	Unopposed		
------------------	-----	-----------	--	--

Oswestry East

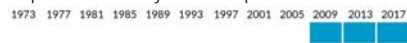
Current constituency: North Shropshire
Proposed constituency: North Shropshire



*John W. Price	Con	778	46.4	+14.8
Clare V. Aspinall	Con	605	36.1	+11.6
*Peter A. Cherrington	Ind	342	20.4	-12.6
Carlston J. Hopley	Lab	315	18.8	-11.0
*Martin Bennett	Ind	289	17.2	
Michael J. Isherwood	Grn	286	17.1	
David M. Bennett	Grn	254	15.2	
Amanda J. Woof	LD	97	5.8	
Lee K. Bennett	LD	70	4.2	

Oswestry South

Current constituency: North Shropshire
Proposed constituency: North Shropshire



David P. Milner	Con	703	52.4	+ 6.4
*Duncan Kerr	Grn	640	47.6	+15.9

Oswestry West

Current constituency: North Shropshire
Proposed constituency: North Shropshire



*Vincent J. Hunt	Con	432	46.8	- 32.6
Barry J. Edwards	Grn	421	45.6	
Romer W. Hoseason	LD	71	7.7	

Porthill


Current constituency: Shrewsbury and Atcham
Proposed constituency: Shrewsbury



Julian D.G. Dean	Grn	662	41.7	+31.1
Judith E. McCoy	Con	495	31.2	- 3.2
David Craddock	LD	431	27.1	- 12.8

Prees

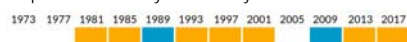
Current constituency: North Shropshire
Proposed constituency: North Shropshire



*Paul A.D. Wynn	Con	722	62.1	- 1.3
Andrew G. Whyte	Ind	440	37.9	

Quarry and Coton Hill

Current constituency: Shrewsbury and Atcham
Proposed constituency: Shrewsbury



Nathaniel J. Green	LD	625	56.4	+ 9.3
Arlinda Ballcaj	Con	356	32.1	- 0.4
Huw R.W. Peach	Grn	128	11.5	

Radbrook

Current constituency: Shrewsbury and Atcham
Proposed constituency: Shrewsbury



*Keith R. Roberts	Con	809	58.6	+12.8
Ian E. Cartwright	LD	367	26.6	- 4.2
John P. Newnham	Grn	204	14.8	

Rea Valley

Current constituency: Shrewsbury and Atcham
Proposed constituency: Shrewsbury



Nicolas J. Hignett	Con	802	55.2	+ 6.2
Susan C. Lockwood	LD	565	38.9	+29.8
Jonathan C. Brown	Grn	86	5.9	

Ruyton and Baschurch

Current constituency: North Shropshire
Proposed constituency: North Shropshire



*Nicolas J. Bardsley	Con	852	73.6	+39.0
Graeme R. Currie	Lab	166	14.4	+ 5.9
Robert J. Jones	Fed	79	6.8	
Alexander W. Jones	LD	60	5.2	- 20.8

St Martin's

Current constituency: North Shropshire
Proposed constituency: North Shropshire



*Stephen H. Davenport	Con	674	66.5	+17.7
Neil Graham	Lab	339	33.5	+ 1.9

St Oswald

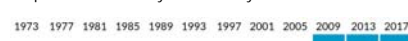
Current constituency: North Shropshire
Proposed constituency: North Shropshire



Joyce B. Barrow	Con	682	59.4	Unop
Leonard C. Evans	Ind	467	40.6	

Severn Valley

Current constituency: Shrewsbury and Atcham
Proposed constituency: Shrewsbury



*Claire M. Wild	Con	1,077	80.0	+ 1.8
Emma C.M. Bullard	Grn	142	10.6	
Frederick R.F. Smith	LD	127	9.4	+ 2.0

Shawbury

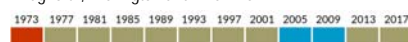
Current constituency: North Shropshire
Proposed constituency: North Shropshire



Simon P.A. Jones	Con	786	76.5	Unop
Stephen C. Boulding	Grn	242	23.5	

Shifnal North

Current constituency: The Wrekin
Proposed constituency: Bridgnorth, Wellington and The Wrekin



*Kevin D. Turley		992	81.2	+41.1
William C. Cundy	Con	230	18.8	- 15.4

Shifnal South and Cosford

Current constituency: The Wrekin
Proposed constituency: Bridgnorth, Wellington and The Wrekin



*Stuart J. West	Con	668	57.1	- 2.7
Andrew K. Mitchell	Ind	368	31.5	
Jolyon T. Hartin	LD	133	11.4	

Sundorne

Current constituency: Shrewsbury and Atcham
Proposed constituency: Shrewsbury



*Kevin J. Pardy	Lab	618	73.9	+ 7.7
Kayleigh S. Gough	Con	218	26.1	- 0.5

Tern


Current constituency: Shrewsbury and Atcham
Proposed constituency: Shrewsbury



Lezley M. Picton	Con	816	62.6	+ 1.0
Helen S. Woodman	LD	205	15.7	- 1.6
John O. Lewis	Lab	204	15.7	- 5.6
Anthony J. Newby	Grn	78	6.0	

The Meres


Current constituency: North Shropshire
Proposed constituency: North Shropshire



Brian B. Williams	Con	905	65.6	Unop
Patrick J. Manners	Ind	193	14.0	
Julie M. Bushell	LD	165	12.0	
Carlo U. Ferri	Grn	117	8.5	

Underdale

Current constituency: Shrewsbury and Atcham
Proposed constituency: Shrewsbury



David G. Vasmer	LD	339	36.4	- 28.2
Peter J. Liebich	Lab	272	29.2	+13.4
Kenneth M. Vinme	Con	257	27.6	+20.0
Charlotte A. Bell	Grn	64	6.9	

Wem

Current constituency: North Shropshire
Proposed constituency: North Shropshire



*Christopher J. Mellings	LD	1,444	41.2	+ 2.2
*Pauline A. Dee	Ind	1,202	34.3	+ 1.7
Peter Broomhall	Con	813	23.2	+ 0.1
Mark Whittle	Con	396	11.3	
Melvyn P. Draycott	Grn	255	7.3	

Whitchurch North

Current constituency: North Shropshire
Proposed constituency: North Shropshire



*Margaret R. Mullock	Con	1,016	77.4	Unop
*Thomas H. Biggins	Con	681	51.8	Unop
Elizabeth J. Lever	Grn	421	32.1	
Benedict J.A. Jephcott	LD	188	14.3	
William L. Jones	Grn	133	10.1	

Whitchurch South


Current constituency: North Shropshire
Proposed constituency: North Shropshire



*Gerald L. Dakin	Con	422	52.6	Unop
Thomas S.S. Thornhill	LD	156	19.5	
Andrea C. Allen	UKIP	132	16.5	
William M. Hilton	Ind	92	11.5	

Whittington

Current constituency: North Shropshire
Proposed constituency: North Shropshire



*Stephen F. Charmley	Con	613	53.4	- 3.2
David Walker	LD	298	26.0	
Edward D. Goff	Grn	152	13.3	
Christopher L. Jones	Ind	84	7.3	

Worfield

Current constituency: Ludlow
Proposed constituency: Bridgnorth, Wellington & The Wrekin



*Michael L. Wood	Con	754	76.8	+ 6.5
Ann Rochelle	Lab	117	11.9	
Helen E. Howell	LD	111	11.3	

Summary of results: Shropshire

	Year	Elec	%Poll	Con	Lab	LD	UKIP	Grn	Ind	Other
Abbey	2017	3,195	44.9	24.3	15.7	55.6	4.4			
	2013	3,028	43.2	19.0	11.8	51.9	12.6	4.7		
Albrighton	2017	3,570	37.0	67.8					32.2	
	2013	3,698	34.0	55.0	13.8		21.8	9.5		
Alveley and Claverley	2017	3,382	36.3	75.3		24.7				
	2013	3,406	32.4	59.5		15.9	24.6			
Bagley	2017	3,486	36.8	40.0	30.0	30.1				
	2013	3,579	30.5	32.7	29.9	32.0		5.5		
Battlefield	2017	3,092	27.0	57.3	34.3			8.4		
	2013	2,910	21.9	62.0	38.0					
Bayston Hill, Column and Sutton	2017	9,622	43.4	28.8	46.4	11.3	7.0	6.6		
	2013	9,813	41.5	22.4	49.2	6.8	19.6			
Belle Vue	2017	3,319	45.1	24.2	43.0	28.3		4.5		
	2013	3,427	36.1	23.5	76.5					
Bishop's Castle	2017	2,881	45.4	20.9		73.6		5.4		
	2013	2,899	50.7	30.7		62.0		7.3		
Bowbrook	2017	3,013	33.4	68.7		16.1		15.3		
	2013	2,979	31.5	65.6	34.4					
Bridgnorth East and Astley Abbots	2017	5,455	35.7	50.6	27.8	21.6				
	2013	5,456	27.0	46.9		21.1	32.0			
Bridgnorth West and Tasley	2017	5,494	34.1	51.4	16.3	25.3	7.0			
	2013	5,625	28.7	48.0		20.4	31.6			
Broseley	2017	3,619	41.2	60.6	39.4					
	2013	3,718	29.0	12.4	65.7		21.9			
Brown Clee	2017	3,074	36.4	79.8		20.2				
	2013	3,046	31.9	50.5			23.5		26.0	
Burnell	2017	3,517	49.2	49.1		47.2		3.7		
	2013	3,382	43.2	65.2		34.8				
Castlefields and Ditherington	2017	3,375	34.3	15.6	74.2		5.2	5.0		
	2013	3,503	31.3	9.9	86.1	4.0				
Cheswardine	2017	3,222	30.2	76.0	24.0					
	2013	3,229	24.2	70.9	29.1					
Chirbury and Worthen	2017	2,338	55.3	22.3		77.8				
	2013	2,402	52.3	18.7		81.3				
Church Stretton and Craven Arms	2017	7,220	41.8	57.3		28.1		14.6		
	2013	7,223	38.1	54.3	13.1	32.6				
Clee	2017	3,538	41.9	39.0		61.0				
	2013	3,626	41.0	44.2	7.1	48.7				
Clebury Mortimer	2017	5,791	36.0	42.2	9.8	7.0				41.0
	2013	5,669	36.0	30.5			20.3		13.6	35.6
Clun	2017	3,050	53.9	44.1		55.9				
	2013	3,117	50.2	33.4		45.7	12.5	8.4		
Cophthorne	2017	3,114	39.5	59.9		23.4	4.5	12.3		
	2013	3,141	36.7	49.7	21.0	8.8	20.5			
Corvedale	2017	3,031	43.7	80.4	19.6					
	2013	3,054	-	Unopp						
Ellesmere Urban	2017	3,183	31.4	67.4		32.6				
	2013	2,989	30.6	52.9		47.1				
Gobowen, Selatyn and Weston Rhyn	2017	5,545	30.0	46.8	21.7	16.6		15.1		
	2013	5,584	22.4	54.8						45.2
Harlescott	2017	3,343	29.0	33.5	57.1		9.3			
	2013	3,439	26.1	31.3	68.7					
Highley	2017	2,681	37.0	28.5	17.2				54.3	
	2013	2,798	24.2			18.3	26.3		55.3	
Hodnet	2017	2,907	30.2	82.0	18.0					
	2013	2,939	28.6	67.6			32.4			
Llanymynech	2017	3,371	32.2	62.1		14.9		23.0		
	2013	3,302	30.4	67.4			32.6			
Longden	2017	3,218	50.2	34.8		61.2	4.0			
	2013	3,190	50.0	33.5	6.3	51.5	8.7			
Loton	2017	3,115	43.0	74.6		16.0		9.4		
	2013	3,107	38.0	80.1		19.9				

Summary of results: Shropshire - continued

	Year	Elec	%Poll	Con	Lab	LD	UKIP	Grn	Ind	Other
Ludlow East	2017	3,048	34.8	22.3	13.5	64.2				
	2013	3,227	29.4	22.7	19.9	50.5		6.9		
Ludlow North	2017	3,053	42.8	23.3		68.9	3.7	4.2		
	2013	3,081	40.6	40.4	8.7	33.6	10.1	5.5	1.7	
Ludlow South	2017	3,141	44.4	27.0	7.2	65.8				
	2013	3,218	42.2	30.6		47.2	8.8		13.4	
Market Drayton East	2017	3,736	30.8	73.2	26.8					
	2013	3,662	31.9	45.6	21.0				23.7	9.8
Market Drayton West	2017	6,588	25.9	51.6	28.8			19.6		
	2013	6,676	25.9	36.2	24.5		32.1			7.3
Meole	2017	3,026	42.4	55.4	27.5	12.1		5.0		
	2013	3,197	39.9	54.9	37.7	7.3				
Monkmoor	2017	3,211	30.6	28.9	71.2					
	2013	3,396	31.5	31.0	62.1	6.9				
Much Wenlock	2017			Unopp						
	2013	3,515	40.8	48.7		20.7			30.6	
Oswestry East	2017	6,829	25.3	41.3	18.8	5.0		16.1	18.8	
	2013	6,971	21.0	28.1	29.8				33.0	9.1
Oswestry South	2017	3,252	41.6	52.4				47.6		
	2013	3,459	31.1	46.0		5.8	16.5	31.7		
Oswestry West	2017	2,807	33.2	46.8		7.7		45.6		
	2013	2,899	26.7	79.4						20.6
Porthill	2017	3,350	47.7	31.2		27.1		41.7		
	2013	3,379	37.3	34.4	15.1	39.9		10.6		
Prees	2017	3,434	34.2	62.1					37.9	
	2013	3,378	29.6	63.4			36.6			
Quarry Hill and Coton Hill	2017	3,130	35.6	32.1		56.4		11.5		
	2013	3,146	30.7	32.5	20.5	47.1				
Radbrook	2017	3,656	37.9	58.6		26.6		14.8		
	2013	3,381	38.5	45.8	23.4	30.8				
Rea Valley	2017	3,238	45.2	55.2		38.9		5.9		
	2013	3,221	32.5	49.0	13.1	9.4	28.5			
Ruyton and Baschurch	2017	3,060	37.9	73.6	14.4	5.2				6.8
	2013	3,002	35.7	34.6	8.5	26.0	30.9			
St Martin's	2017	3,461	29.6	66.5	33.5					
	2013	3,497	27.6	48.8	31.6				19.6	
St Oswald	2017	3,314	34.9	59.4					40.6	
	2013	3,315	-	Unopp						
Severn Valley	2017	3,318	40.7	80.0		9.4		10.6		
	2013	3,385	36.2	78.2	14.4	7.4				
Shawbury	2017	3,384	30.4	76.5				23.5		
	2013	3,502	-	Unopp						
Shifnal North	2017	3,673	33.6	18.8					81.2	
	2013	3,738	35.5	34.2			17.9		42.0	
Shifnal South and Cosford	2017	3,930	29.8	57.1		11.4			31.5	
	2013	3,649	31.8	59.8			40.2			
Sundorne	2017	3,137	26.8	26.1	73.9					
	2013	3,167	26.3	26.6	66.2					7.2
Tern	2017	3,656	35.7	62.6	15.7	15.7		6.0		
	2013	3,566	33.2	61.6	21.3	17.1				
The Meres	2017	3,587	38.6	65.6		12.0		8.5	14.0	
	2013	3,438	-	Unopp						
Underdale	2017	3,052	30.7	27.6	29.2	36.4		6.9		
	2013	3,190	32.4	7.6	15.8	64.6	11.9			
Wem	2017	6,525	35.2	17.2		41.2		7.3	34.2	
	2013	6,528	31.0	23.1		39.0			32.6	5.3
Whitchurch North	2017	5,562	25.2	64.6		14.3		21.1		
	2013	5,536	-	Unopp						
Whitchurch South	2017	3,157	25.5	52.6		19.5		16.5	11.5	
	2013	3,239	-	Unopp						
Whittington	2017	3,236	35.6	53.4		26.0		13.3	7.3	
	2013	3,263	28.9	56.6			43.4			
Worfield	2017	2,943	33.4	76.8	11.9	11.3				
	2013	3,063	28.6	70.3			29.7			

Councillors' majorities: Shropshire

1.	Vincent Hunt	Oswestry West	11	1.2
2.	Daniel Morris	Burnell	33	1.9
3.	David Milner	Oswestry South	63	5.8
4.	David Vasmer	Underdale	67	7.2
5.	Jane MacKenzie	Bayston	405	9.6
6.	Alexander Phillips	Bagley	126	9.9
7.	Julian Dean	Porthill	167	10.5
8.	Pauline Dee	Wem	389	11.1
9.	Nigel Hartin	Clun	191	11.8
10.	Anthony Parson	Bayston	505	12.0
11.	David Tremellen	Highley	145	14.6
12.	Harry Taylor	Belle Vue	220	14.7
13.	Clare Aspinall	Oswestry East	263	15.7
14.	Nicholas Hignett	Rea Valley	237	16.3
15.	Christopher Mellings	Wem	631	18.0
16.	Joyce Barrow	St Oswald	215	18.8
17.	Elliott Lynch	Bridgnorth West	362	18.8
18.	William Parr	Bridgnorth East	379	19.1
19.	Thomas Biggins	Whitchurch N.	260	19.7
20.	Thomas Jones	Gobowen	351	20.9
21.	Simon Harris	Broseley	312	21.2
22.	Richard Huffer	Clee	324	22.0
23.	Roger Hughes	Mkt Drayton W	363	22.4
24.	David Minnery	Mkt Drayton W	368	22.7
25.	Dean Carroll	Battlefield	191	23.0
26.	Ioan Jones	Harlescott	228	23.6
27.	John Clarke	Bayston	1,003	23.9
28.	Paul Wynn	Prees	282	24.2
29.	Nathaniel Green	Quarry	269	24.3
30.	Robert Macey	Gobowen	429	25.5
31.	Stuart West	Shifnal South	300	25.6
32.	John Price	Oswestry East	436	26.0
33.	Roger Evans	Longden	426	26.4
34.	David Evans	Church Stretton	721	26.5
35.	Christian Lea	Bridgnorth East	528	26.6
36.	Gerald Dakin	Whitchurch S.	266	27.4
37.	Stephen Charmley	Whittington	315	27.4
38.	Nicolas Hayek	Meole	358	27.9
39.	Lee Chapman	Church Stretton	764	28.1
40.	Leslie Winwood	Bridgnorth West	587	30.6
41.	Doreen Shineton	Cleobury Mort	996	31.2
42.	Hannah Fraser	Abbey	445	31.3
43.	Keith Roberts	Radbrook	442	32.0
44.	Gwilym Butler	Cleobury Mort	1,034	32.4
45.	Stephen Davenport	St Martin's	335	33.0
46.	Elizabeth Hartley	Ellesmere Urban	347	34.8
47.	Malcolm Pate	Albrighton	463	35.6
48.	Peter Nutting	Copthorne	448	36.5
49.	Elizabeth Perry	Ludlow South	542	38.8
50.	Matthew Lee	Llanymynech	422	39.1
51.	Tracey Huffer	Ludlow East	443	41.9
52.	Pamela Moseley	Monkmoor	412	42.3
53.	Margaret Mullock	Whitchurch N.	595	45.3
54.	Andrew Boddington	Ludlow North	594	45.6
55.	Roy Aldcroft	Mkt Drayton E	526	46.4
56.	Lezley Picton	Tern	611	46.9
57.	Kevin Pardy	Sundorne	400	47.8
58.	Tina Woodward	Alveley	617	50.6
59.	Brian Williams	The Meres	712	51.6
60.	Robert Gittins	Cheswardine	503	52.0
61.	Peter Adams	Bowbrook	527	52.6
62.	Jonathon Keeley	Bishop's Castle	687	52.7
63.	Simon Jones	Shawbury	544	53.0
64.	Heather Kidd	Chirbury	716	55.5
65.	Alan Mosley	Castlefields	677	58.6
66.	Edward Potter	Loton	781	58.6
67.	Nicholas Bardsley	Ruyton	686	59.2
68.	Robert Tindall	Brown Clee	662	59.6
69.	Cecilia Motley	Corvedale	800	60.8
70.	Kevin Turley	Shifnal North	762	62.4
71.	Karen Calder	Hodnet	559	64.0
72.	Michael Wood	Worfield	637	64.9
73.	Claire Wild	Severn Valley	935	69.4
74.	David Turner	Much Wenlock		Unopposed

swing to Conservatives

5%	Underdale	Bayston Hill							
6%	Porthill	Wem	Clun	Bayston Hill					
9%	Wem								
10%	Belle Vue								
11%	Clee								
12%	Harlescott	Bayston Hill							
13%	Quarry	Highley							
14%	Longden								
16%	Abbey								
20%	Ludlow S.								
21%	Ludlow East								
22%	Monkmoor								
23%	Ludlow N.								
24%	Sundorne								
27%	Bishops Cas								
28%	Chirbury								
29%	Castlefields								
32%	Shifnal North								

swing to Labour

4%	Underdale								
5%	Bagley								
9%	Oswestry E.								
10%	Bridgnorth E.								
11%	Gobowen	Broseley							
12%	Mkt Dray W	Mkt Dray W	Battlefield						
13%	Gobowen								
14%	Bridgnorth E	Oswestry E.	Meole						
15%	Bridgnorth W.								
16%	Cleobury M.								
17%	Cleobury M.	St Martin's							
19%	Highley								
20%	Abbey								
21%	Bridgnorth W.								
24%	Mkt Dray E.	Tern							
26%	Ludlow East	Cheswardine							
30%	Ludlow S.	Ruyton							
31%	Corvedale								
32%	Hodnet								
33%	Worfield								

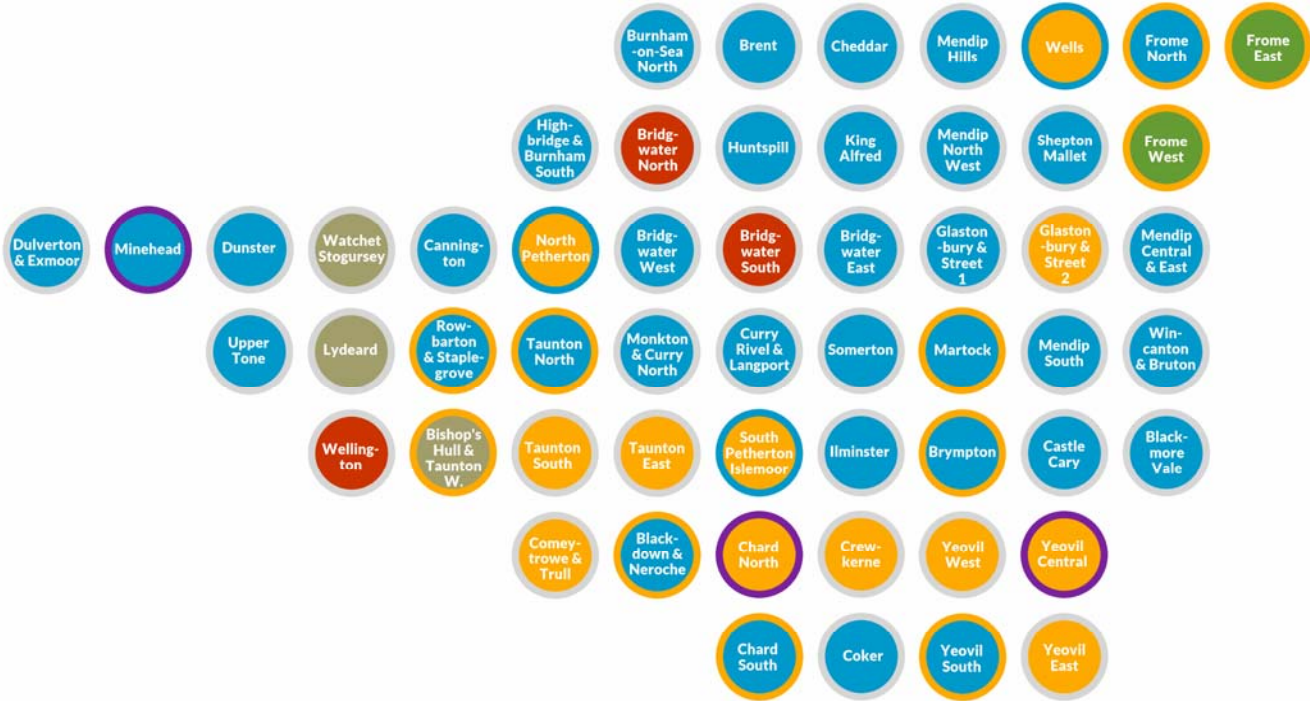
swing to Liberal Democrats

2%	Porthill								
8%	Belle Vue								
9%	Rea Valley								
10%	Bridgnorth W	Bayston Hill	Bayston Hill						
13%	Bridgnorth E.								
14%	Ch Stretton								
15%	Ch Stretton								
16%	Oswestry E.	Bridgnorth W							
17%	Bridgnorth E.	Whitchurch S							
18%	Cleobury M.								
19%	Copthorne								
20%	Oswestry W								
22%	Meole								
24%	Tern	Llanymynech							
26%	Alveley								
27%	Bowbrook	The Meres							
30%	Loton	Brown Clee							
32%	Whitchurch N								
36%	Severn Vall								

Somerset

CON
HOLD

35	3	12	0	2	3	0
↑ 6	⇒ 0	↓ 6	↓ 3	↑ 2	↑ 1	↑ 0



Gains and losses

	Gained		Lost	
Conservatives	9	Blackdown and Neroche Brympton Chard South Frome North Martock Minehead Rowbarton and Staplegrove Taunton North Yeovil South	3	North Petherton South Petherton and Islemoor Wells
Liberal Democrats	5	Chard North North Petherton South Petherton and Islemoor Wells Yeovil Central	11	Bishops Hull and Taunton West Blackdown and Neroche Brympton Chard South Frome East Frome North Frome West Martock Rowbarton and Staplegrove Taunton North Yeovil South
UKIP			3	Chard North Minehead Yeovil Central
Green	2	Frome East Frome West		
Independent	1	Bishops Hull and Taunton West		

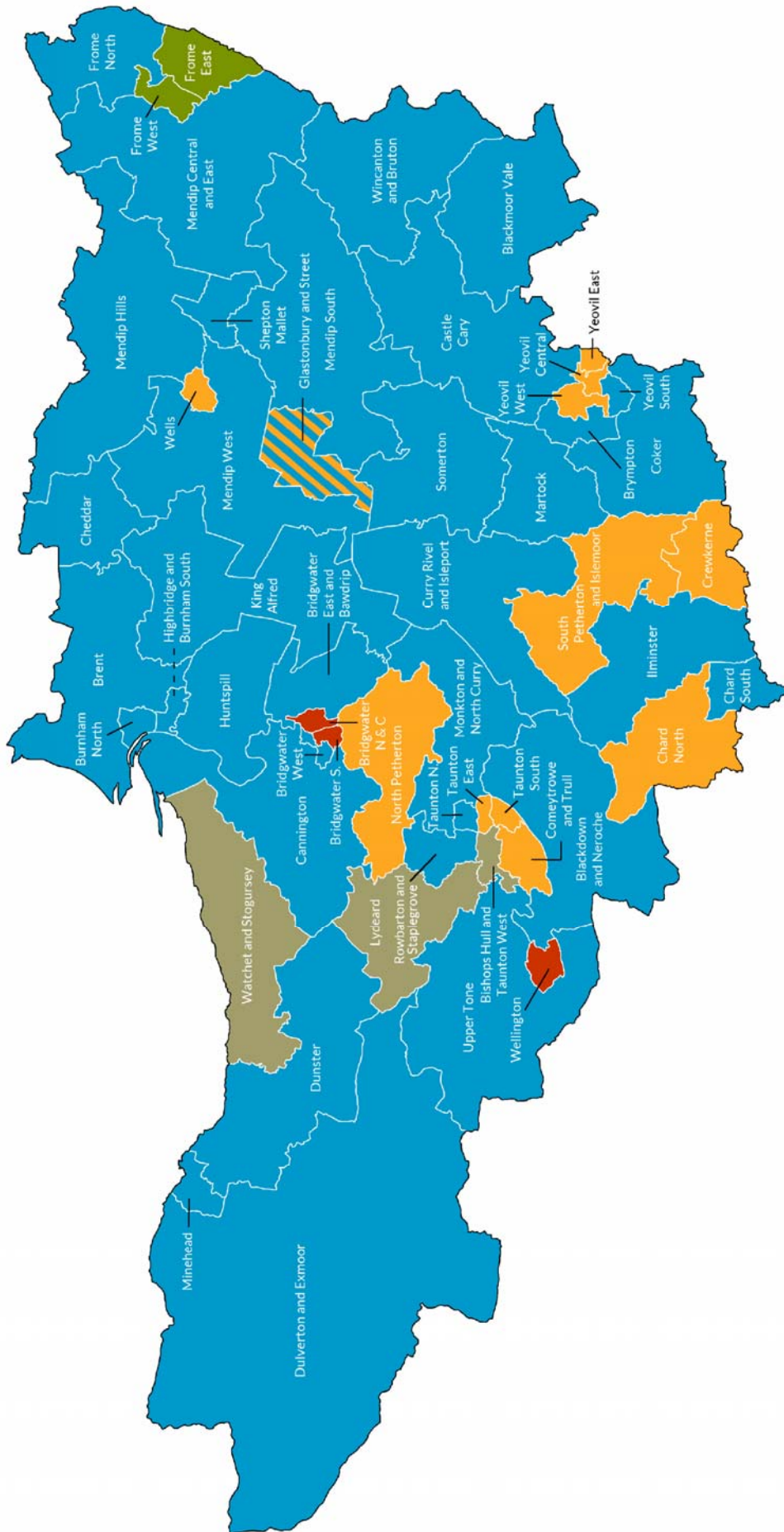
council historic results

	Conservatives		Labour		Liberal Democrats		UKIP		Green		Independents		Others	
	Seats	%votes	Seats	%votes	Seats	%votes	Seats	%votes	Seats	%votes	Seats	%votes	Seats	%votes
17	35	47.8	3	14.0	12	22.2	0	1.1	2	7.3	3	6.1	0	1.6
13	29	35.2	3	11.9	18	26.1	3	19.2	0	4.0	2	3.0	0	0.0
09	49	43.0	3	17.8	4	16.7	0		0	4.7	1	4.5	0	13.3
05	24	39.9	4	13.5	30	41.2	0	0.0	0	1.4	0	2.8	0	1.1
01	24	40.6	5	19.0	29	37.5	0	0.0	0	0.5	0	1.1	0	1.2
97	17	36.8	3	18.4	37	44.5	0	0.0	0	0.0	0	0.3	0	0.0
93	13	34.8	2	9.4	41	50.8	0	0.0	0	2.3	1	2.7	0	0.0
89	32	45.6	6	11.5	18	40.7	0	0.0	0	0.3	1	1.6	0	0.3
85	24	38.4	7	14.1	26	44.9	0	0.0	0	0.0	0	2.4	0	0.2
81	33	38.5	9	22.0	8	24.7	0	0.0	0	0.3	7	10.2	0	4.3
77	44	57.7	3	17.4	0	9.3	0	0.0	0	0.0	9	13.3	0	2.3
73	34	43.2	8	29.2	2	8.6	0	0.0	0	0.0	12	17.2	0	1.8

Results by district council

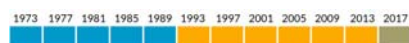
		seats	%	seats	%	seats	%	seats	%	seats	%	seats	%
Mendip	2017	7	44.5	0	6.3	2	32.4	0	1.6	0	2.3	2	13.0
	2013	7	34.3	0	11.0	4	30.0	0	19.1	0	0.0	0	5.7
Sedgemoor	2017	9	52.9	2	16.6	1	25.9	0	3.4	0	0.3	0	0.9
	2013	10	44.3	2	20.4	0	17.4	0	14.0	0	1.5	0	2.3
South Somerset	2017	11	48.8	0	6.2	6	35.1	0	3.3	0	3.6	0	3.0
	2013	8	33.9	0	6.7	7	31.5	2	23.2	0	0.0	0	4.7
Taunton Deane	2017	7	40.7	1	11.2	3	30.8	0	1.3	2	11.2	0	4.7
	2013	2	29.1	1	13.8	7	27.2	0	18.4	1	7.9	0	3.5
West Somerset	2017	3	50.7	0	8.9	0	18.5	0	8.7	1	12.2	0	1.0
	2013	2	38.6	0	11.6	0	8.2	1	25.2	1	14.4	0	1.9

Political map of Somerset



Bishops Hull and Taunton West

Current constituency: Taunton Deane
Proposed constituency: Taunton Deane

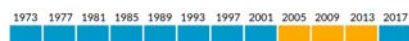


Year	Party	Seats	Percentage	Change
1973	Ind	1,147	35.4	
1977	LD	976	30.1	- 5.0
1981	Con	841	26.0	- 7.0
1985	Lab	195	6.0	- 1.6
1989	Grn	80	2.5	- 2.8

The Taunton Deane district wards of Bishops Hull; and parts of Comeytrow; Taunton Fairweather; and Taunton Manor & Wilton

Blackdown and Neroche

Current constituency: Taunton Deane
Proposed constituency: Taunton Deane




Year	Party	Seats	Percentage	Change
1973	Con	1,556	47.3	+11.5
1977	LD	1,414	43.0	+ 7.9
1981	Lab	189	5.7	- 0.6
1985	Grn	132	4.0	- 0.2

The Taunton Deane district wards of Blackdown; and parts of Monument; and Neroche

Blackmoor Vale

Current constituency: Somerton and Frome
Proposed constituency: Somerton and Frome

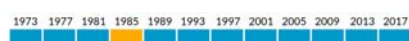


Year	Party	Seats	Percentage	Change
1973	Con	1,905	63.1	+13.1
1977	LD	752	24.9	+ 9.7
1981	Grn	188	6.2	
1985	Lab	173	5.7	- 2.6

The South Somerset district wards of Blackmoor Vale; Milborne Port; and part of Camelot

Brent

Current constituency: Wells
Proposed constituency: Wells

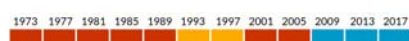


Year	Party	Seats	Percentage	Change
1973	Con	1,917	67.8	+ 2.5
1977	LD	537	19.0	- 1.0
1981	Lab	216	7.6	- 7.1
1985	UKIP	159	5.6	

The Sedgemoor district wards of Chewton Mendip & Ston Easton; and parts of Ashwick, Chilcompton & Stratton; and St Cuthbert Out North

Bridgwater East and Bawdrip

Current constituency: Bridgwater and West Somerset
Proposed constituency: Bridgwater and West Somerset



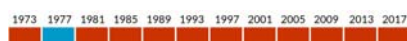
Year	Party	Seats	Percentage	Change
1973	Con	1,337	55.2	+18.1
1977	Lab	662	27.3	+ 1.8
1981	LD	425	17.5	+11.7

Parts of the Sedgemoor district wards of Bridgwater Dunwear; Bridgwater Fairfax; and King's Isle



Bridgwater North and Central

Current constituency: Bridgwater and West Somerset
Proposed constituency: Bridgwater and West Somerset



Year	Party	Seats	Percentage	Change
1973	Lab	593	41.3	- 22.6
1977	Con	510	35.5	+13.0
1981	LD	196	13.6	0.0
1985	Ind	81	5.6	
1989	Grn	56	3.9	

The Sedgemoor district wards of Bridgwater Eastover; and parts of Bridgwater Dunwear; and Bridgwater Fairfax

Bridgwater South

Current constituency: Bridgwater and West Somerset
Proposed constituency: Bridgwater and West Somerset



Year	Party	Seats	Percentage	Change
1973	Lab	954	51.0	- 11.7
1977	Con	727	38.8	+ 1.5
1981	LD	191	10.2	

The Sedgemoor district wards of Bridgwater Hamp; and Bridgwater Westover

Bridgwater West

Current constituency: Bridgwater and West Somerset
Proposed constituency: Bridgwater and West Somerset

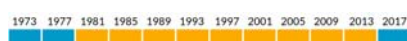


Year	Party	Seats	Percentage	Change
1973	Con	1,289	59.0	+20.4
1977	Lab	606	27.8	+ 2.8
1981	LD	288	13.2	+ 6.0

The Sedgemoor district wards of Bridgwater Victoria and Bridgwater Wyndham

Brympton

Current constituency: Yeovil
Proposed constituency: Yeovil

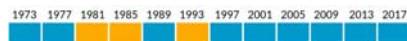


Year	Party	Seats	Percentage	Change
1973	Con	1,021	47.3	+18.4
1977	LD	819	37.9	- 3.4
1981	Lab	128	5.9	- 1.9
1985	UKIP	126	5.8	- 16.2
1989	Grn	66	3.1	

The South Somerset district wards of Brympton; and parts of St Michael's; Yeovil South; and Yeovil West

Burnham-on-Sea North

Current constituency: Wells
Proposed constituency: Wells

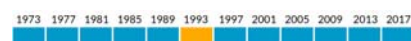


Year	Party	Seats	Percentage	Change
1973	Con	1,485	47.5	- 2.8
1977	LD	1,183	37.9	+10.5
1981	UKIP	278	8.9	
1985	Lab	178	5.7	- 7.0

The Sedgemoor district wards of Burnham North; and part of Burnham Central

Cannington

Current constituency: Bridgwater and West Somerset
Proposed constituency: Bridgwater and West Somerset

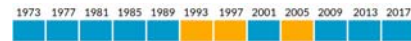


Year	Party	Seats	Percentage	Change
1973	Con	1,737	63.6	+ 2.8
1977	LD	620	22.7	+ 2.6
1981	Lab	374	13.7	- 5.4

The Sedgemoor district wards of Cannington & Wembdon; and Quantocks

Castle Cary

Current constituency: Somerton and Frome
Proposed constituency: Somerton and Frome

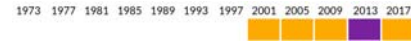


Year	Party	Seats	Percentage	Change
1973	Con	2,062	60.5	+16.8
1977	LD	1,192	35.0	+ 0.8
1981	Lab	153	4.5	+ 0.4

The South Somerset district wards of Cary; and parts of Camelot; and Ivelchester

Chard North

Current constituency: Yeovil
Proposed constituency: Yeovil

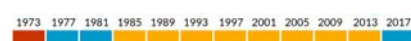


Year	Party	Seats	Percentage	Change
1973	LD	1,445	46.4	+21.1
1977	Con	1,286	41.3	+11.5
1981	UKIP	252	8.1	- 25.3
1985	Lab	132	4.2	- 3.3

The South Somerset district wards of Blackdown; Chard Avishayes; Chard Combe; and Chard Crimchard

Chard South

Current constituency: Yeovil
Proposed constituency: Yeovil



Year	Party	Seats	Percentage	Change
1973	Con	756	31.6	+ 8.8
1977	Ind	659	27.5	
1981	LD	603	25.2	- 13.0
1985	UKIP	217	9.1	- 19.9
1989	Lab	161	6.7	+ 1.0

The South Somerset district wards of Chard Holyrood; Chard Jocelyn; and Tatworth & Forton

Cheddar

Current constituency: Wells
Proposed constituency: Wells

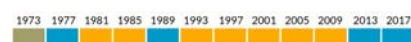


Year	Party	Seats	Percentage	Change
1973	Con	1,395	50.4	+11.2
1977	LD	945	34.1	+ 2.8
1981	Lab	250	9.0	+ 3.3
1985	UKIP	178	6.4	- 14.0

The Sedgemoor district wards of Cheddar & Shipham; and part of Axevale

Coker

Current constituency: Yeovil
Proposed constituency: Yeovil

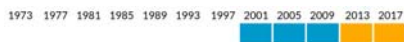


Year	Party	Seats	Percentage	Change
1973	Con	1,885	52.2	+14.4
1977	LD	1,406	38.9	+ 7.6
1981	Grn	184	5.1	+ 0.3
1985	Lab	135	3.7	- 2.0

The South Somerset district wards of Coker; Parrett; and parts of Hamdon; and St Michael's

Comeytrove and Trull

Current constituency: Taunton Deane
Proposed constituency: Taunton Deane

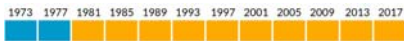


Year	Party	Percentage	Change
1973	*Alan Wedderkopp	LD	1,790
1977	Andy Sully	Con	1,496
1981	Liam D. Canham	Lab	219
1985	Cathy Parmenter	Grn	132
1989	Bill Lukins	UKIP	128
1993			47.5
1997			47.5
2001			+ 7.6
2005			39.7
2009			+ 8.7
2013			5.8
2017			- 0.7

The Taunton Deane district wards of Comeytrove; Trull; and part of Taunton Manor & Wilton

Crewkerne

Current constituency: Yeovil
Proposed constituency: Yeovil

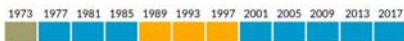


Year	Party	Percentage	Change
1973	Mike Best	LD	1,364
1977	Marcus M. Barrett	Con	1,294
1981	Gary D. Swain	Lab	276
1985	Arthur S. Hamlin	UKIP	172
1989			43.9
1993			43.9
1997			- 2.1
2001			41.7
2005			+16.9
2009			8.9
2013			+ 4.2
2017			- 14.2

The South Somerset district wards of Crewkerne; and part of Windwhistle

Curry Rivel and Langport

Current constituency: Somerton and Frome
Proposed constituency: Somerton and Frome



Year	Party	Percentage	Change
1973	Clare A. Paul	Con	1,801
1977	Andrew Lee	Ind	930
1981	Julia M.F. Gadd	LD	623
1985	Stephen P. Tilley	Lab	173
1989	Stephen P. Tate	Grn	157
1993	Barbara M. Jell	UKIP	130
1997			47.2
2001			+ 1.2
2005			24.4
2009			16.3
2013			- 14.8
2017			+ 0.8

The South Somerset district wards of Curry Rivel; Langport & Huish; and parts of Burrow Hill; Islemoor; and Turn Hill

Dulverton and Exmoor

Current constituency: Bridgwater and West Somerset
Proposed constituency: Bridgwater and West Somerset

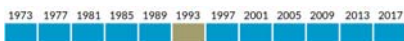


Year	Party	Percentage	Change
1973	*Frances M. Nicholson	Con	2,234
1977	Peter C. Pilkington	LD	392
1981	Graham R. Kennedy	Lab	191
1985	Ivor D. Jones	UKIP	146
1989			75.4
1993			+35.0
1997			13.2
2001			+ 4.3
2005			6.4
2009			- 7.8
2013			4.9
2017			- 20.0

The West Somerset district wards of Brendon Hills; Dulverton & District; Greater Exmoor; Porlock & District; and parts of Dunster & Timberscombe; and Old Cleeve

Dunster

Current constituency: Bridgwater and West Somerset
Proposed constituency: Bridgwater and West Somerset

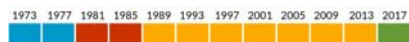


Year	Party	Percentage	Change
1973	*Christine M. Lawrence	Con	1,470
1977	James D.T. Wall	LD	732
1981	Lesley Culverhouse	Lab	300
1985	Adrian Behan	UKIP	147
1989	Paul D. Dennett	Grn	120
1993			53.1
1997			+12.7
2001			26.4
2005			- 3.4
2009			5.3
2013			- 23.1
2017			4.3

The West Somerset district wards of Alcombe; Carhampton & Withycombe; Crowcombe & Stogumber; and parts of Old Cleeve; and West Quantock

Frome East

Current constituency: Somerton and Frome
Proposed constituency: Somerton and Frome

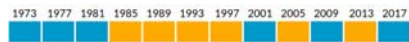


Year	Party	Percentage	Change
1973	Martin J. Dimery	Grn	983
1977	Eve Berry	Con	979
1981	*Alvin J. Horsfall	LD	678
1985	David A. Oakensen	Lab	271
1989			33.8
1993			+ 8.8
1997			23.3
2001			- 12.6
2005			9.3
2009			- 7.1
2013			
2017			

The Mendip district wards of Frome Berkley Down; Frome Keyford; and parts of Beckington & Selwood; Frome Park

Frome North

Current constituency: Somerton and Frome
Proposed constituency: Somerton and Frome



Year	Party	Percentage	Change
1973	*Linda Oliver	Con	1,551
1977	Adam O.M. Boyden	LD	1,085
1981	Pepita Collins	Grn	375
1985			51.5
1989			+15.8
1993			36.0
1997			- 1.3
2001			12.5
2005			
2009			
2013			
2017			

The Mendip district wards of Frome College; Rode & Norton St Philip; and parts of Beckington & Selwood; and Frome Market

Frome West

Current constituency: Somerton and Frome
Proposed constituency: Somerton and Frome



Year	Party	Percentage	Change
1973	John Clarke	Grn	987
1977	Jo Beale	Con	801
1981	Damon J. Hooton	LD	680
1985	Theresa M.P. Clark	Lab	243
1989	Derek	L	76
1993			35.4
1997			+ 9.3
2001			28.7
2005			- 17.8
2009			8.7
2013			- 10.0
2017			2.7

The Mendip district wards of Frome Oakfield; and parts of Beckington & Selwood; Frome Market; and Frome Park

Glastonbury and Street

Current constituency: Wells
Proposed constituency: Wells

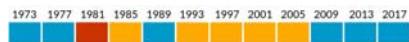


Year	Party	Percentage	Change
1973	*Terry W. Napper	Con	2,573
1977	Liz Leyshon	LD	2,272
1981	Nick Cottle	LD	2,037
1985	David A.G. Swain	Con	1,650
1989	Jon Cousins	Grn	1,196
1993	Emma J. King	Lab	697
1997	Jane Ratcliffe	Lab	530
2001	Simon M. Carswell	Ind	433
2005	Keith A. Hooper	UKIP	358
2009			37.5
2013			+ 4.5
2017			33.1

The Mendip district wards of Glastonbury St Benedict's; Glastonbury St Edmund's; Glastonbury St John's; Glastonbury St Mary's; Street North; Street South; and Street West

Highbridge and Burnham South

Current constituency: Wells
Proposed constituency: Wells 7557 29.8

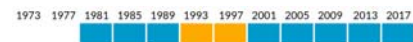


Year	Party	Percentage	Change
1973	*John C. Woodman	Con	1,065
1977	John D. Parkes	LD	767
1981	Lucy Scanlon	Lab	213
1985	Lorna I.B. Corke	UKIP	197
1989			47.5
1993			+10.4
1997			34.2
2001			+ 4.7
2005			9.5
2009			- 7.3
2013			8.8
2017			

Parts of the Sedgemoor district wards of Burnham Central; and Highbridge & Burnham Marine

Huntspill

Current constituency: Bridgwater and West Somerset
Proposed constituency: Bridgwater and West Somerset

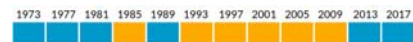


Year	Party	Percentage	Change
1973	*Mark Healey	Con	1,810
1977	Phil Harvey	LD	513
1981	Chelsea J. Chadwick	Lab	337
1985			68.0
1989			+24.5
1993			19.3
1997			+ 8.5
2001			12.7
2005			- 0.2
2009			
2013			
2017			

Parts of the Sedgemoor district wards of Huntspill & Pawlett; Puriton & Woolavington; and parts of Knoll; and West Polden

Ilminster

Current constituency: Yeovil
Proposed constituency: Yeovil

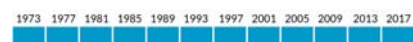


Year	Party	Percentage	Change
1973	*Linda P. Vjeh	Con	1,726
1977	Carol A. Goodall	LD	980
1981	Peter Lansdown	Grn	203
1985	Don Kinder	UKIP	169
1989	Ian R. Mackillop	Lab	160
1993			53.4
1997			+24.3
2001			30.2
2005			+ 4.5
2009			6.3
2013			- 2.2
2017			5.2

The South Somerset district wards of Ilminster; Neroche; and part of Windwhistle

King Alfred

Current constituency: Bridgwater and West Somerset/Wells
Proposed constituency: Bridgwater and West Somerset/Wells




Year	Party	Percentage	Change
1973	*David J. Huxtable	Con	1,744
1977	Emma Munt	LD	1,146
1981	Anthony J.E. Betty	UKIP	232
1985	Lynne Morgan	Lab	210
1989			52.3
1993			+ 6.2
1997			34.4
2001			+20.1
2005			7.0
2009			- 11.9
2013			6.3
2017			- 0.8

Parts of the Sedgemoor district wards of East Polden; Wedmore & Mark; and parts of King's Isle; West Polden

Lydeard

Current constituency: Taunton Deane
Proposed constituency: Taunton Deane

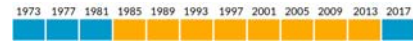


Year	Party	Percentage	Change
1973	*Mike S. Rigby	Ind	1,356
1977	Roger K. Haggood	Con	1,055
1981	James Russell	LD	204
1985	Jonathan F. Gray	Lab	115
1989	Clive P. Martin	Grn	88
1993			48.1
1997			- 5.8
2001			37.4
2005			+ 5.5
2009			7.2
2013			- 2.7
2017			4.1

Parts of the Taunton Deane district wards of Bishop's Lydeard; and Milverton & North Deane

Martock

Current constituency: Somerton and Frome/Yeovil
Proposed constituency: Somerton and Frome/Yeovil



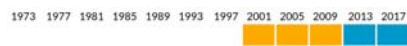
Year	Party	Percentage	Change
1973	Neil B. Bloomfield	Con	2,075
1977	Jonathan P. Davies	LD	923
1981	Peter C. Ludbrook	Lab	268
1985			63.5
1989			+29.7
1993			28.3
1997			- 6.1
2001			8.2
2005			+ 0.1
2009			
2013			
2017			

The South Somerset district wards of Martock; and parts of Hamdon; and St Michael's

Mendip Central and East

Current constituency: Somerton and Frome

Proposed constituency: North East Somerset/Somerton and Frome



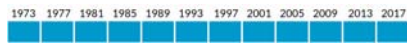
*Philip J. Ham	Con	1,730	60.0	+19.8
Claire L. Hudson	LD	579	20.1	-12.3
Jono Ekin	Grn	322	11.2	+ 6.1
Marc J. Peel	Lab	251	8.7	+ 1.9

The Mendip district wards of Cranmore, Doultling & Nunney; parts of Ammerdown; Coleford & Holcombe; Postlebury

Mendip Hills

Current constituency: Somerton and Frome/Wells

Proposed constituency: Wells/ North East Somerset



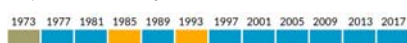
Mike Pullin	Con	1,626	57.8	+14.8
Melissa Coate	LD	683	24.3	+12.4
David Hine	Grn	197	7.0	- 1.6
G. Paul Turner	Lab	191	6.8	- 4.2
Simon V. Smedley	UKIP	115	4.1	-21.4

The Mendip district wards of Ashwick, Chilcompton & Stratton; Chewton Mendip & Ston Easton; and parts of Coleford & Holcombe; and St Cuthbert Out North

Mendip South

Current constituency: Somerton and Frome/Wells

Proposed constituency: Somerton and Frome/Wells



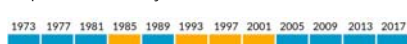
Nigel A. Hewitt-Cooper	Con	1,801	56.5	+17.3
Robert J. Reed	LD	1,044	32.8	+ 0.8
Theo Simon	Grn	340	10.7	+ 4.5

The Mendip district wards of Butleigh & Baltonsborough; Creech; The Pennards & Ditcheat; and parts of Croscombe & Pilton; and Postlebury

Mendip West

Current constituency: Wells

Proposed constituency: Wells



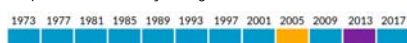
*Graham Noel	Con	1,666	47.8	+10.0
Ros Wyke	LD	1,660	47.6	+13.0
Daniel Croose	Lab	159	4.6	- 0.4

The Mendip district wards of Moor; Rodney & Westbury; Wookey & St Cuthbert Out West; and parts of Croscombe & Pilton; and St Cuthbert Out North

Minehead

Current constituency: Bridgwater and West Somerset

Proposed constituency: Bridgwater and West Somerset



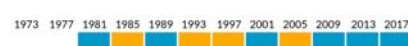
Mandy J. Chilcott	Con	1,290	43.3	+11.0
Marcus Kravis	LD	839	28.1	+ 4.5
Terry Venner	UKIP	609	20.4	- 7.6
Maureen A. Smith	Lab	243	8.1	- 1.6

The West Somerset district wards of Minehead Central; Minehead North; and Minehead South

Monkton and North Curry

Current constituency: Taunton Deane

Proposed constituency: Taunton Deane



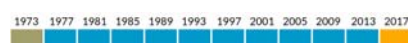
*David J.A. Fothergill	Con	2,254	66.5	+19.8
Ray Tully	LD	836	24.7	- 1.8
Andy Pritchard	Grn	297	8.8	+ 5.7

The Taunton Deane district wards of North Curry & Stoke St Gregory; and parts of Rushton & Creech; and West Monkton

North Petherton

Current constituency: Bridgwater and West Somerset

Proposed constituency: Bridgwater and West Somerset



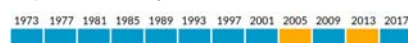
Bill Revans	LD	1,435	51.3	+18.3
*Richard J. Brown	Con	1,187	42.4	+ 8.4
Jane Grenfell	Lab	178	6.4	- 4.1

The Sedgemoor district ward of North Petherton

Rowbarton and Staplegrave

Current constituency: Taunton Deane

Proposed constituency: Taunton Deane 7225 38.8



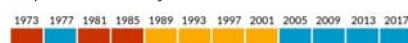
Rod Williams	Con	1,125	40.1	+12.4
Jefferson A. Horsley	LD	1,018	36.3	+ 4.3
Bob Bainbridge	Ind	290	10.3	
Brenda D. Weston	Lab	250	8.9	- 5.4
Alan W. Debenham	Grn	119	4.0	- 1.7

Parts of the Taunton Deane district wards of Staplegrave; Taunton Fairwater; Taunton Lyngford; and Taunton Pyrland & Rowbarton

Shepton Mallet

Current constituency: Wells

Proposed constituency: Wells



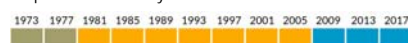
*John W. Parham	Con	1,253	43.5	+13.2
Garfield Kennedy	LD	851	29.6	+ 3.4
Bente Height	Ind	403	14.0	
Ant Butler	Lab	302	10.5	-10.5
Peter N. Harlow	Grn	69	2.4	- 1.1

The Mendip district wards of Shepton East; Shepton West; and part of Croscombe & Pilton

Somerton

Current constituency: Somerton and Frome

Proposed constituency: Somerton and Frome



*Dean D. Ruddle	Con	2,340	66.7	+22.7
Stephen R.J. Page	LD	869	24.8	+ 0.9
Dan Britton	Grn	177	5.0	- 7.5
Mary G. Butler	Lab	124	3.5	- 0.5

The South Somerset district wards of Northstone; Wessex; and part of Turn Hill

South Petherton and Isle Moor

Current constituency: Somerton and Frome/Yeovil

Proposed constituency: Somerton and Frome/Yeovil



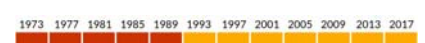
Adam J. Dance	LD	2,303	56.1	+24.0
*Christopher A. Le Hardy	Con	1,455	35.4	+ 1.6
Antony B. Clarke	UKIP	187	4.6	-16.8
Paul J. Sellers	Lab	162	3.9	- 1.5

The South Somerset district wards of Eggwood; South Petherton; and parts of Burrow Hill; and Isle Moor

Taunton East

Current constituency: Taunton Deane

Proposed constituency: Taunton Deane



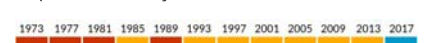
*Simon Coles	LD	869	43.2	+ 5.2
Stephen H. Martin-Scott	Con	661	32.8	+16.1
Robert Noakes	Lab	242	12.0	- 2.6
Hugh Courage	UKIP	142	7.1	-18.3
Jon Machen	Grn	99	4.9	- 0.5

Parts of the Taunton Deane district wards of Taunton Blackbrook & Holway; Taunton Eastgate; Taunton Halcon; and Taunton Lyngford

Taunton North

Current constituency: Taunton Deane

Proposed constituency: Taunton Deane



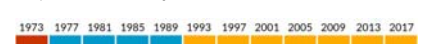
Giuseppe L. Fraschini	Con	693	32.5	+15.1
Chris Booth	LD	648	30.4	- 0.3
Libby Lisgo	Lab	543	25.4	+ 3.3
Tom Aldridge	UKIP	165	7.7	-16.2
Daniel J. Whelan	Grn	86	4.0	- 1.4

Parts of the Taunton Deane district wards of Taunton Pyrland & Rowbarton; and Taunton Lyngford

Taunton South

Current constituency: Taunton Deane

Proposed constituency: Taunton Deane



*Hazel Prior-Sankey	LD	1,564	54.9	+12.6
Luke R. Parchment	Con	922	32.4	+12.1
Jack R. Johnston	Lab	217	7.6	- 3.2
Chris Salter	Grn	144	5.1	+ 0.7

The Taunton Deane district wards of Taunton Killams & Mountfield; and parts of Taunton Blackbrook & Holway; and Taunton Eastgate

Upper Tone

Current constituency: Taunton Deane

Proposed constituency: Taunton Deane



*James A. Hunt	Con	1,574	49.1	+16.0
Steve Ross	Ind	890	27.8	- 1.7
Janet C. Lloyd	LD	485	15.1	+ 8.1
Caroline A. Freedman	Grn	256	8.0	

Parts of the Taunton Deane district wards of Bradford-on-Tone; Wiveliscombe & West Deane; and part of Bishop's Lydeard; and Milverton & North Deane

Watchet and Stogursey

Current constituency: Bridgwater and West Somerset
Proposed constituency: Bridgwater and West Somerset



Year	MP	Party	Count	%	Change
1973	*Hugh Davies	Ind	1,423	48.7	+ 9.6
1977	Richard P. Lillis	Con	900	30.8	+ 1.3
1981	Robin K. Nuttall	Lab	298	10.2	- 1.3
1985	Anthony C. Bowden	LD	191	6.5	
1989	Peter Barbuti	UKIP	108	3.7	- 16.3

The West Somerset district wards of Quantock Vale; Watchet; Williton; and part of West Quantock

Wellington

Current constituency: Taunton Deane
Proposed constituency: Taunton Deane

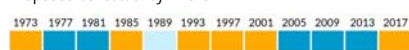


Year	MP	Party	Count	%	Change
1973	*Andrew J. Govier	Lab	1,704	52.5	+ 1.6
1977	Robin Dickinson	Con	1,151	35.5	+15.4
1981	Mark R. Lithgow	LD	272	8.4	+ 2.1
1985	Zoe Ainsworth-Grigg	Grn	119	3.7	+ 0.8

Parts of the Taunton Deane district wards of Wellington North; Wellington Rockwell Green & West; and part of Wellington East

Wells

Current constituency: Wells
Proposed constituency: Wells




Year	MP	Party	Count	%	Change
1973	Tessa J. Munt	LD	2,107	46.9	+21.0
1977	*John D. Osman	Con	2,012	44.7	+ 4.0
1981	Den Carter	Lab	166	3.7	- 8.8
1985	Paul F. Crummay	Grn	126	2.8	- 3.4
1989	Les Bate	UKIP	86	1.9	- 12.9

The Mendip district wards of Wells Central; Wells St Cuthbert's; and Wells St Thomas'

Wincanton and Bruton

Current constituency: Somerton and Frome
Proposed constituency: Somerton and Frome



Year	MP	Party	Count	%	Change
1973	*Anna Groskop	Con	2,096	64.2	+11.0
1977	Abigail R. Baker	LD	708	21.7	+ 2.9
1981	Patricia A. Turner	Lab	244	7.5	+ 0.9
1985	Ewan W.G. Jones	Grn	216	6.6	+ 2.1

The South Somerset district wards of Bruton; Tower; Wincanton; and part of Cary

Yeovil Central

Current constituency: Yeovil
Proposed constituency: Yeovil

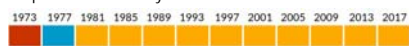


Year	MP	Party	Count	%	Change
1973	Andy Kendall	LD	1,033	44.7	+11.3
1977	Nick Rousell	Con	745	32.2	+10.4
1981	*Alan I. Dimmick	UKIP	226	9.8	- 24.3
1985	Terry Lavin	Lab	215	9.3	- 1.4
1989	Alan Flint	Grn	93	4.0	

Parts of the South Somerset district wards of Yeovil Central; Yeovil West; and Yeovil Without

Yeovil East

Current constituency: Yeovil
Proposed constituency: Yeovil

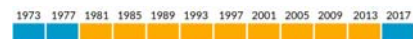


Year	MP	Party	Count	%	Change
1973	*Tony Lock	LD	1,063	49.0	+ 7.9
1977	Teresa Sienkiewicz	Con	512	23.6	+13.9
1981	Terry Ledlie	Lab	255	11.8	- 1.6
1985	Godfrey Davey	UKIP	220	10.1	- 25.7
1989	Neil J. Mitchell	Ind	118	5.4	

Parts of the South Somerset district wards of Yeovil East; and Yeovil Without

Yeovil South

Current constituency: Yeovil
Proposed constituency: Yeovil

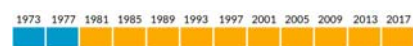


Year	MP	Party	Count	%	Change
1973	Faye Purbrick	Con	1,288	46.2	+11.6
1977	Andy Soughton	LD	1,031	37.0	- 1.6
1981	Christos Zaranis	Lab	173	6.2	- 2.8
1985	*Dave Greene	Ind	165	5.9	
1989	Diane C. Wood	Grn	131	4.7	+ 0.3

Parts of the South Somerset district wards of Yeovil Central; Yeovil South; and Yeovil West

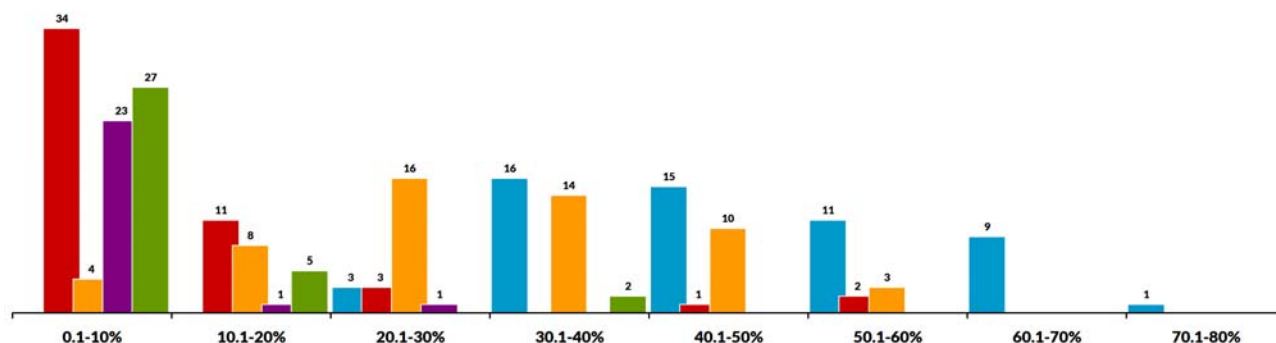
Yeovil West

Current constituency: Yeovil
Proposed constituency: Yeovil



Year	MP	Party	Count	%	Change
1973	*Jane Lock	LD	877	43.1	+ 2.9
1977	John R. Lukey	Con	783	38.5	+18.6
1981	Gail Freeman-Bell	Lab	234	11.5	+ 1.7
1985	Robert C. Wood	Grn	140	6.9	+ 2.0

Parts of the South Somerset district wards of Yeovil South; Yeovil West; and Yeovil Without



Summary of results: Somerset

	Year	Elec	%Poll	Con	Lab	LD	UKIP	Grn	Ind	Other
Bishops Hull and Taunton West	2017	7,473	43.5	26.0	6.0	30.1		2.5	35.4	
	2013	7,820	37.0	33.0	7.6	35.1	19.0	5.3		
Blackdown and Neroche	2017	8,220	40.1	47.3	5.7	43.0		4.0		
	2013	7,898	36.7	34.1	6.3	35.8	19.6	4.2		
Blackmoor Vale	2017	7,025	43.1	63.1	5.7	24.9		6.2		
	2013	7,287	37.2	52.0	8.3	15.2	24.5			
Brent	2017	7,767	36.4	67.8	7.6	19.0	5.6			
	2013	7,546	30.4	65.3	14.7	20.0				
Bridgwater East and Bawdrip	2017	8,557	28.4	55.2	27.3	17.5				
	2013	8,075	24.1	37.1	25.5	5.8	31.6			
Bridgwater North and Central	2017	6,905	20.9	35.5	41.3	13.6		3.9	5.6	
	2013	7,070	15.6	22.5	63.9	13.6				
Bridgwater South	2017	7,795	24.1	38.8	51.0	10.2				
	2013	8,219	19.0	37.3	62.7					
Bridgwater West	2017	7,837	27.9	59.0	27.8	13.2				
	2013	7,842	23.8	38.6	25.0	7.2	29.2			
Brympton	2017	6,501	33.3	47.3	5.9	37.9	5.8	3.1		
	2013	6,640	29.6	28.9	7.8	41.3	22.0			
Burnham-on-Sea North	2017	8,079	38.7	47.5	5.7	37.9	8.9			
	2013	8,083	32.8	50.3	12.7	27.4		9.6		
Cannington	2017	7,353	37.3	63.6	13.7	22.7				
	2013	7,337	32.8	60.8	19.1	20.1				
Castle Cary	2017	7,587	45.0	60.5	4.5	35.0				
	2013	7,598	46.0	43.7	4.1	34.2	17.9			
Chard North	2017	7,846	39.8							
	2013	8,067	36.6	29.8	7.5	25.3	33.4	4.0		
Chard South	2017	6,541	36.8	31.6	6.7	25.2	9.1		27.5	
	2013	6,721	32.4	22.8	5.7	38.2	29.0	4.4		
Cheddar	2017	7,225	38.3	50.4	9.0	34.1	6.4			
	2013	7,337	31.6	39.2	15.6	19.0	26.2			
Coker	2017	7,384	49.0	52.2	3.7	38.9		5.1		
	2013	7,629	45.1	37.8	5.7	31.3	5.7	4.8		
Comeytrove and Trull	2017	7,873	47.9	39.7	5.8	47.5	3.4	3.5		
	2013	8,193	46.0	31.0	6.5	39.9	19.0	3.7		
Crewkerne	2017	7,045	44.2	41.7	8.9	43.9	5.5			
	2013	7,097	40.7	24.8	4.7	46.0	19.7	4.8		
Curry Rivel and Langport	2017	8,416	45.4	47.2	4.5	16.3	3.4	4.1	24.4	
	2013	8,364	43.9	46.0	3.7	31.1	18.3	9.9		
Dulverton and Exmoor	2017	6,445	46.1	75.4	6.4	13.2	4.9			
	2013	6,569	39.4	63.8	11.3		24.9			
Dunster	2017	6,760	41.0	53.1	10.8	26.4	5.3	4.3		
	2013	6,745	35.8	40.4	14.2	8.9	28.4	8.1		
Frome East	2017	8,554	34.2	33.6	9.3	23.3		33.8		
	2013	8,561	27.4	24.8	16.4	35.6	23.2			
Frome North	2017	7,175	42.3	51.5		36.0		12.5		
	2013	7,134	39.3	35.7	10.8	37.3	16.2			
Frome West	2017	8,064	34.6	28.7	8.7	24.4		35.4		2.7
	2013	8,273	28.9	19.4	18.7	42.2	19.8			
Glastonbury and Street	2017	15,813	39.4	30.7	9.0	31.4	5.2	17.4	6.3	
	2013	15,828	26.5	30.2	8.8	25.9	22.1	13.0		
Highbridge and Burnham South	2017	7,557	29.8	47.5	9.5	34.2	8.8			
	2013	7,428	25.3	37.1	16.8	29.5		10.2		
Huntspill	2017	7,465	35.7	68.0	12.7	19.3				
	2013	7,349	34.6	43.5	12.9	10.8	32.8			
Ilminster	2017	8,192	39.8	53.4	4.9	30.2	5.2	6.3		
	2013	8,295	36.2	29.1	6.5	25.7	28.8		8.5	1.3
King Alfred	2017	7,924		52.3	6.3	34.4	7.0			
	2013	8,001	35.6	46.1	7.1	14.3	18.9	6.9	6.7	
Lydeard	2017	7,387	38.3	37.4	4.1	7.2		3.1	48.1	
	2013	7,007	40.0	31.9	4.2	9.9			53.9	

Summary of results: Somerset - continued

	Year	Elec	%Poll	Con	Lab	LD	UKIP	Grn	Ind	Other
Martock	2017	8,383	39.1	63.5	8.2	28.3				
	2013	8,815	35.5	33.8	8.1	34.4		3.8		
Mendip Central and East	2017	7,356	39.4	60.0	8.7	20.1		11.2		
	2013	7,243	39.7	40.2	6.8	32.4	15.5	5.1		
Mendip Hills	2017	7,511	37.5	57.8	6.8	24.3	4.1	7.0		
	2013	7,582	33.0	43.0	11.0	11.9	25.5	8.6		
Mendip South	2017	7,392	43.2	56.5		32.8		10.7		
	2013	7,373	41.4	39.2	4.6	32.0	17.9	6.2		
Mendip West	2017	7,389	47.4	47.8	4.6	47.6				
	2013	7,326	41.7	37.8	5.0	34.6	16.2	6.7		
Minehead	2017	6,727	44.4	43.3	8.1	28.1	20.4			
	2013	7,082	38.5	22.3	9.7	23.6	28.0		16.4	
Monkton and North Curry	2017	8,212	41.3	66.5		24.7		8.8		
	2013	7,041	41.7	46.7	6.3	26.5	17.3	3.1		
North Petherton	2017	6,907	40.7	42.4	6.4	51.3				
	2013	6,170	32.0	34.0	10.5	33.0	22.5			
Rowbarton and Staplegrove	2017	7,225	38.8	40.1	8.9	36.3		4.0	10.3	
	2013	7,688	32.4	27.7	14.3	32.0	20.4	5.7		
Shepton Mallet	2017	8,214	35.2	43.5	10.5	29.6		2.4	14.0	
	2013	8,333	30.7	30.3	21.0	26.2	19.0	3.5		
Somerton	2017	7,451	47.2	66.7	3.5	24.8		5.0		
	2013	7,547	43.7	44.0	4.0	23.9	15.6	12.5		
South Petherton and Islemoor	2017	8,098	50.8	35.4	3.9	56.1	4.6			
	2013	8,133	39.9	33.8	5.4	32.1	21.4	7.4		
Taunton East	2017	7,221	28.0	32.8	12.0	43.2	7.1	4.9		
	2013	7,658	25.6	16.7	14.6	38.0	25.4	5.4		
Taunton North	2017	7,021	30.4	32.5	25.4	30.4	7.7	4.0		
	2013	7,722	25.6	17.4	22.1	30.7	23.9	5.9		
Taunton South	2017	7,705	37.1	32.4	7.6	54.9		5.1		
	2013	8,240	33.8	20.3	10.8	42.3	22.3	4.4		
Upper Tone	2017	7,317	44.0	49.1		15.1		8.0	27.8	
	2013	7,323	42.5	33.1	10.7	7.0	19.7		29.5	
Watchet and Stogursey	2017	7,416	39.4	30.8	10.2	6.5	3.7		48.7	
	2013	7,571	35.9	29.5	11.5		20.0		39.1	
Wellington	2017	8,671	37.5	35.5	52.5	8.4		3.7		
	2013	8,686	35.9	20.1	50.9	6.3	19.8	2.9		
Wells	2017	8,556	52.7	44.7	3.7	46.9	1.9	2.8		
	2013	8,391	40.5	40.7	12.5	25.9	14.8	6.2		
Wincanton and Bruton	2017	8,352	39.2	64.2	7.5	21.7		6.6		
	2013	8,313	35.1	53.2	6.6	18.8	16.9	4.5		
Yeovil Central	2017	7,231	32.0	32.2	9.3	44.7	9.8	4.0		
	2013	7,611	29.4	21.8	10.7	33.4	34.1			
Yeovil East	2017	7,633	28.5	23.6	11.8	49.0	10.1		5.4	
	2013	7,585	26.7	9.7	13.4	41.1	35.8			
Yeovil South	2017	7,655	36.6	46.2	6.2	37.0		4.7	5.9	
	2013	7,914	32.5	24.6	9.0	38.6	23.5	4.4		
Yeovil West	2017	6,316	32.3	38.5	11.5	43.1		6.9		
	2013	6,597	29.3	19.9	9.8	40.2	25.1	4.9		

Councillors' majorities: Somerset

1.	Martin Dimery	Frome East	4	0.2
2.	Graham Noel	Mendip West	6	0.2
3.	Giuseppe Frascini	Taunton North	45	2.1
4.	Mike Best	Crewkerne	70	2.2
5.	Tessa Munt	Wells	95	2.2
6.	Rod Williams	Rowbarton	107	3.8
7.	Gemma Verdon	Chard South	97	4.1
8.	John Thorne	Blackdown	142	4.3
9.	Jane Lock	Yeovil West	94	4.6
10.	Amanda Broom	Chard North	159	5.1
11.	John Hunt	Bishops Hull	171	5.3
12.	David Loveridge	Bridgwater North	83	5.8
13.	John Clarke	Frome West	186	6.7
14.	Alan Wedderkopp	Comeytrove	294	7.8
15.	Terry Napper	Glastonbury	536	7.8
16.	Bill Revans	North Petherton	248	8.9
17.	Liz Leyshon	Glastonbury	622	9.1
18.	Faye Purbrick	Yeovil South	257	9.2
19.	Josh Williams	Brympton	202	9.4
20.	Peter Burridge-Clayton	Burnham North	302	9.6
21.	Simon Coles	Taunton East	208	10.4
22.	Mike Rigby	Lydeard	301	10.7
23.	Leigh Redman	Bridgwater South	227	12.2
24.	Andy Kendall	Yeovil Central	288	12.5
25.	John Woodman	Highbridge	298	13.3
26.	Mark Keating	Coker	479	13.3
27.	John Parham	Shepton Mallet	402	13.9
28.	Mandy Chilcott	Minehead	451	15.2
29.	Linda Oliver	Frome North	466	15.5
30.	Nigel Taylor	Cheddar	450	16.3
31.	Andrew Govier	Wellington	553	17.0
32.	Hugh Davies	Watchet	523	17.9
33.	David Huxtable	King Alfred	598	17.9
34.	Adam Dance	South Petherton	848	20.7
35.	Ann Bown	Bridgwater West	683	21.2
36.	James Hunt	Upper Tone	684	21.3
37.	Hazel Prior-Sankey	Taunton South	642	22.5
38.	Clare Paul	Curry Rivel	871	22.8
39.	Linda Vijeh	Ilminster	746	23.2
40.	Nigel Hewitt-Cooper	Mendip South	757	23.7
41.	Tony Lock	Yeovil East	551	25.4
42.	Mike Lewis	Castle Cary	870	25.5
43.	Christine Lawrence	Dunster	738	26.7
44.	David Hall	Bridgwater East	675	27.9
45.	Mike Pullin	Mendip Hills	943	33.5
46.	Neil Bloomfield	Martock	1,152	35.2
47.	William Wallace	Blackmoor Vale	1,153	38.2
48.	Philip Ham	Mendip C. & E.	1,151	39.9
49.	Mike Caswell	Cannington	1,117	40.9
50.	David Fothergill	Monkton	1,418	41.8
51.	Dean Ruddle	Somerton	1,471	41.9
52.	Anna Groskop	Wincanton	1,388	42.5
53.	Mark Healey	Huntspill	1,297	48.7
54.	Bob Filmer	Brent	1,380	48.8
55.	Frances Nicholson	Dulverton	1,842	62.2

swing to Conservatives

1%	Frome East								
2%	Wells	Crewkerne							
3%	Yeovil West	Chard North	Bridgwater N.						
4%	Frome West	Comeytrove							
5%	N. Petherton	Glastonbury	Bishops Hull						
6%	Taunton East	Lydeard							
7%	Bridgwater S.	Yeovil C.							
9%	Wellington	Watchet							
11%	S. Petherton								
12%	Taunton S.								
13%	Yeovil East								

swing to Labour

4%	Taunton N.								
12%	Glastonbury								
13%	Frome East	Chard South							
14%	Frome West	Glastonbury	Bridgwater E.						
15%	Bishops Hull								
16%	Taunton East	Rowbarton	Bridgwater W.	Yeovil West					
17%	Shepton Mall								
18%	Crewkerne	Minehead	Yeovil Central						
19%	Yeovil East	Highbridge							
20%	Watchet	Yeovil South							
21%	Brympton	Cheddar	Blackdown	Comeytrove	Burnham N.				
22%	Chard North	Dunster	Curry Rivel	Wells	Mendip W.	Lydeard			
23%	N. Petherton	Brent	King Alfred						
24%	Taunton S.								
25%	Coker	Ilminster	Cannington						
26%	Mendip Hills	Mendip C&E							
27%	S. Petherton								
28%	Martock	Huntspill	Castle Cary						
29%	Wincanton	Blackmoor VI							
32%	Somerton								
35%	Dulverton								

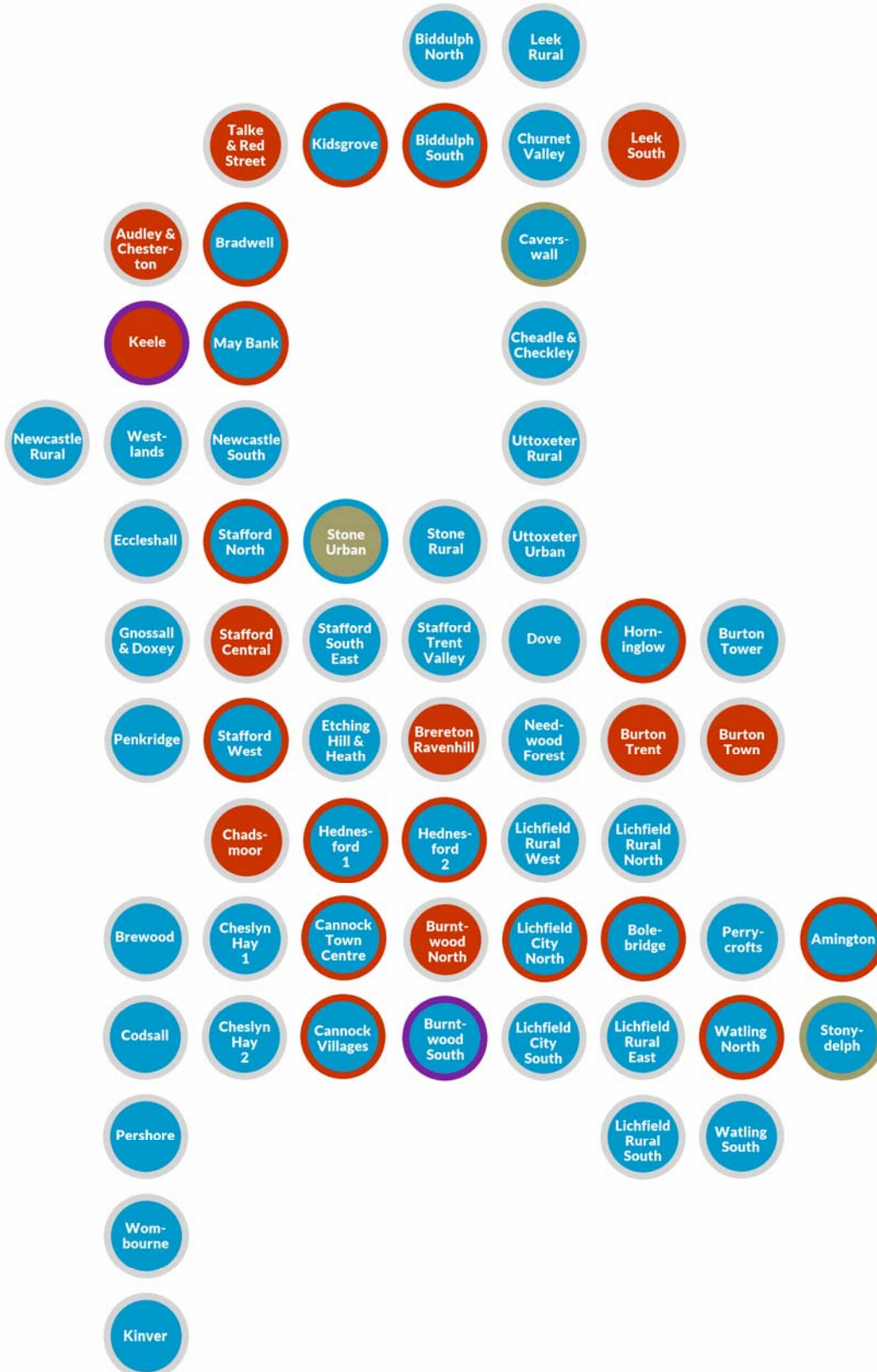
swing to Liberal Democrats

1%	Mendip West								
2%	Taunton N.	Rowbarton							
3%	Blackdown	Bishops Hull							
4%	Chard South	Glastonbury							
5%	Yeovil South	Brympton	Burnham N.						
6%	Frome East	Frome West							
7%	Coker	Highbridge	Shepton Mall						
8%	Minehead	Frome North							
9%	Cheddar	King Alfred							
12%	Ilminster	Mendip S.							
13%	Castle Cary								
14%	Dunster	Bridgwater N.							
16%	Curry Rivel								
17%	Mendip Hills	Upper Tone							
18%	Martock								
19%	Bridgwater E.								
20%	Blackmoor VI	Mendip C&E							
21%	Bridgwater S.	Lydeard	Cannington	Monkton	Somerton				
22%	Watchet	Wincanton							
23%	Wellington	Bridgwater W.							
25%	Huntspill								
28%	Brent								
32%	Dulverton								

Staffordshire

CON
HOLD

51	10	0	0	0	1	0
↑ 17	↓ 14	↔ 0	↓ 2	↔ 0	↓ 1	↔ 0



Gains and losses

	Gained	Lost
Conservatives	18 Amington Biddulph South and Endon Bolebridge Bradwell, Porthill and Wolstanton Burntwood South Cannock Town Centre Cannock Villages Caverswall Hednesford and Rawsley (2 seats) Horninglow and Stretton Kidsgrove Lichfield City North May Bank and Cross Heath Stafford North Stafford West Stonydelph Watling North	1 Stone Urban
Labour	1 Keele, Knutton and Silverdale	15 Amington Biddulph South and Endon Bolebridge Bradwell, Porthill and Wolstanton Cannock Town Centre Cannock Villages Hednesford and Rawsley (2 seats) Horninglow and Stretton Kidsgrove Lichfield City North May Bank and Cross Heath Stafford North Stafford West Watling North
UKIP		2 Burntwood South Keele, Knutton and Silverdale
Independent	1 Stone Urban	2 Caverswall Stonydelph

council historic results

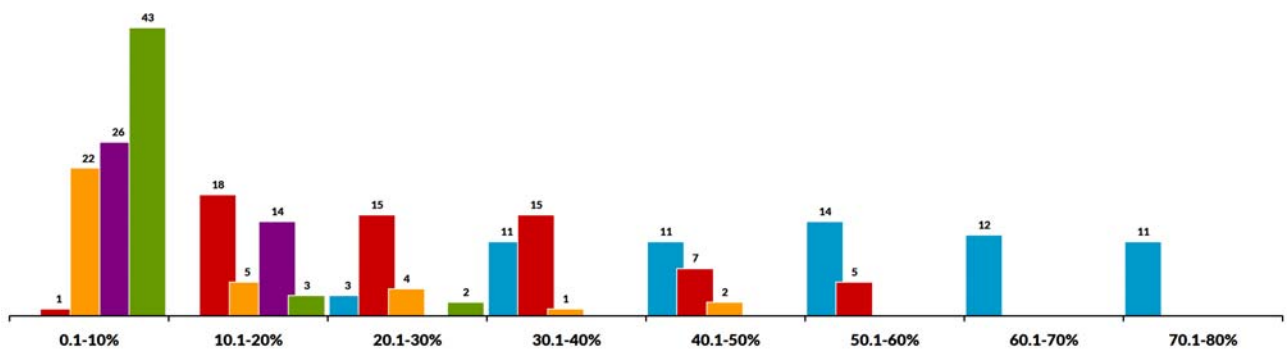
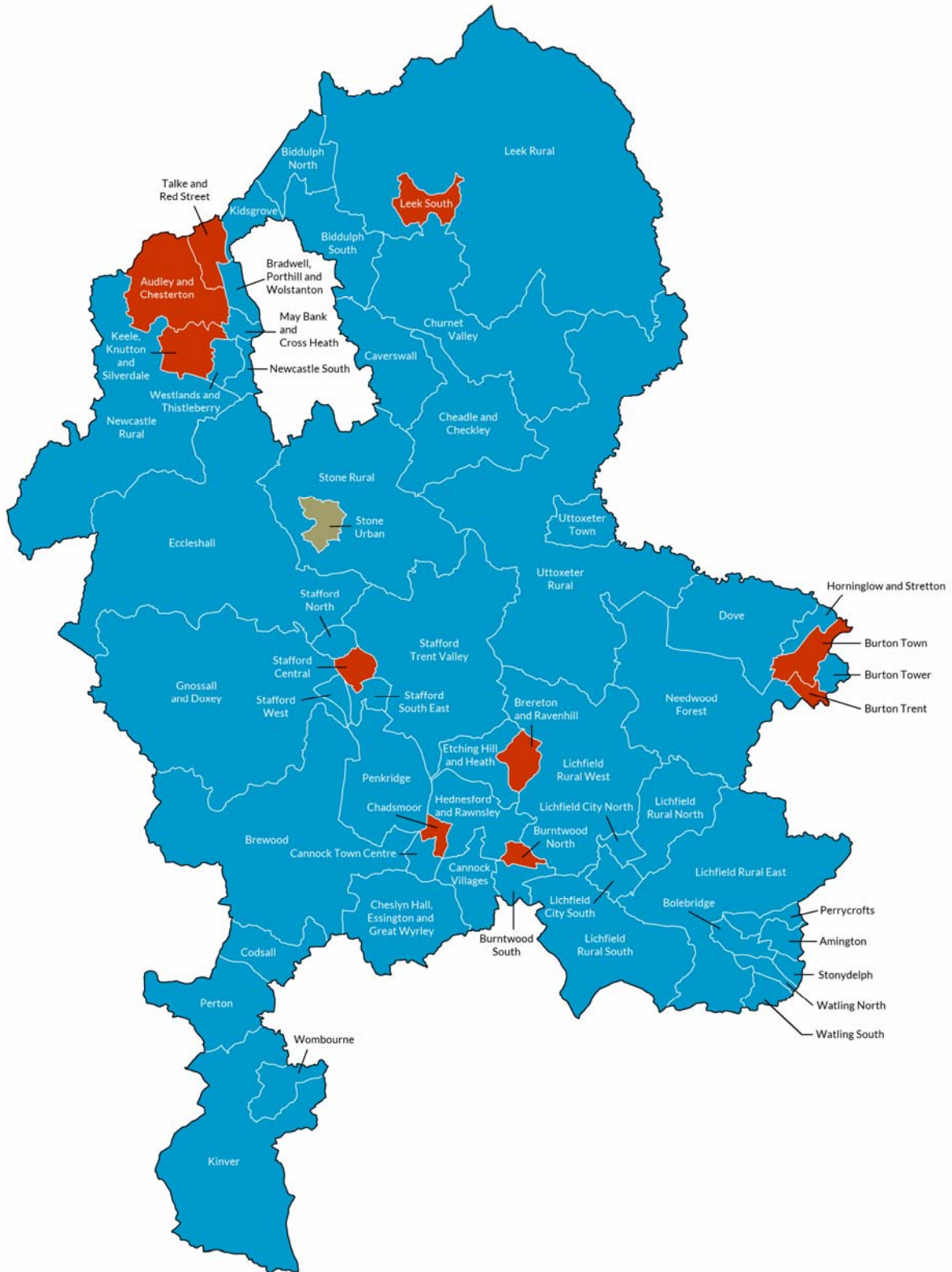
from 1997 the council excluded Stoke-on-Trent

	Conservatives		Labour		Liberal Democrats		UKIP		Green		Independents		Others	
	Seats	%votes	Seats	%votes	Seats	%votes	Seats	%votes	Seats	%votes	Seats	%votes	Seats	%votes
17	51	54.1	10	28.1	0	4.9	0	5.7	0	4.7	1	2.2	0	0.4
13	34	36.2	24	29.7	0	4.2	2	24.0	0	0.8	2	4.1	0	1.0
09	49	43.0	3	17.8	4	16.7	0		0	4.7	1	4.5	5	13.3
05	28	37.6	32	37.5	2	20.9	0	0.0	0	0.5	0	1.1	0	2.3
01	24	37.8	36	41.3	2	17.1	0	0.0	0	0.0	0	1.9	0	1.8
97	20	33.9	40	44.0	2	17.9	0	0.0	0	0.0	0	2.0	0	2.2
93	22	33.0	53	45.5	4	17.2	0	0.0	0	0.2	0	0.0	3	4.2
89	28	38.2	50	46.2	2	13.5	0	0.0	0	0.2	0	0.9	2	1.1
85	30	34.8	48	44.6	4	18.2	0	0.0	0	0.0	0	2.0	3	0.4
81	28	33.9	48	50.7	4	9.3	0	0.0	0	0.3	2	3.7	0	2.1
77	64	58.6	16	31.2	0	3.9	0	0.0	0	0.0	5	4.0	0	2.3
73	28	31.0	47	48.2	1	2.4	0	0.0	0	0.0	9	15.0	0	3.4

Results by district council

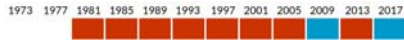
		seats		%		seats		%		seats		%		seats		%	
		seats	%	seats	%	seats	%	seats	%	seats	%	seats	%	seats	%		
Cannock Chase	2017	5	42.4	2	33.0	0	3.9	0	9.2	0	0.0	0	0.0	0	11.5		
	2013	1	25.4	6	40.4	0	7.8	0	25.2	0	0.0	0	0.0	0	1.2		
East Staffordshire	2017	6	58.1	2	29.8	0	2.5	0	7.7	0	0.0	0	0.0	0	2.0		
	2013	5	40.5	3	33.3	0	1.9	0	20.4	0	2.3	0	1.7				
Lichfield	2017	7	59.8	1	23.3	0	9.1	0	1.8	0	0.0	0	6.0				
	2013	5	40.4	2	24.2	0	5.7	1	27.7	0	1.9	0	0.0				
Newcastle-Under-Lyme	2017	6	44.6	3	34.4	0	10.5	0	7.7	0	2.0	0	0.8				
	2013	3	25.0	5	35.9	0	8.4	1	28.3	0	0.6	0	1.8				
South Staffordshire	2017	8	68.4	0	18.2	0	0.0	0	4.2	0	2.8	0	6.4				
	2013	8	47.1	0	20.0	0	0.0	0	24.8	0	8.2	0	0.0				
Stafford	2017	7	56.1	1	24.7	0	1.5	0	4.0	1	5.8	0	8.0				
	2013	6	37.8	3	25.9	0	1.0	0	24.6	0	8.7	0	1.9				
Staffordshire Moorlands	2017	6	52.3	1	29.5	0	8.6	0	2.1	0	5.3	0	2.1				
	2013	4	35.2	2	25.2	0	6.8	0	24.6	1	4.5	0	3.7				
Tamworth	2017	5	47.9	0	35.1	0	2.6	0	11.0	0	0.0	0	3.5				
	2013	2	35.8	3	38.7	0	3.7	0	14.5	1	4.7	0	2.6				

Political map of Staffordshire



Amington

Current constituency: Tamworth
Proposed constituency: Tamworth

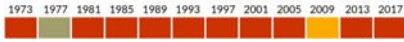


Alastair M. Little	Con	1,198	41.3	+10.5
*Sheree Peale	Lab	1,183	40.8	+ 2.7
Dennis Box	UKIP	408	14.1	- 14.8
Eddie Jones	Grn	109	3.8	

The Tamworth district wards of Amington; and parts of Bolehall; and Glascoate

Audley and Chesterton

Current constituency: Newcastle-Under-Lyme
Proposed constituency: Newcastle-Under-Lyme

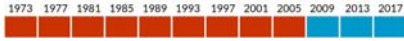


*Ann Beech	Lab	1,245	38.5	- 0.8
David J. Cooper	Con	873	27.0	+20.5
Ian F. Wilkes	LD	748	23.2	- 2.3
Mark H. Barlow	UKIP	365	11.3	- 15.2

The Newcastle-Under-Lyme district wards of Audley & Bignall End; Holditch; and parts of Chesterton; Halmerend

Biddulph North

Current constituency: Staffordshire Moorlands
Proposed constituency: Staffordshire Moorlands

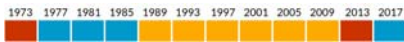


*Ian Lawson	Con	1,808	58.6	+22.2
Christopher Wood	Lab	1,111	36.0	+ 5.7
Danielle M. Spooner	LD	168	5.4	+ 0.7

The Staffordshire Moorlands district wards of Biddulph Moor; Biddulph North; and Biddulph West

Biddulph South and Endon

Current constituency: Staffordshire Moorlands
Proposed constituency: Staffordshire Moorlands

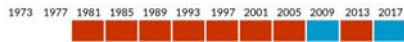


Keith Flunder	Con	1,247	36.4	+11.4
Henry Jebb	LD	1,139	33.3	+ 8.1
*Kevin J. Jackson	Lab	1,037	30.3	+ 0.8

The Staffordshire Moorlands district wards of Bagnall & Stanley; Biddulph East; Biddulph South; and Brown Edge & Endon

Bolebridge

Current constituency: Tamworth
Proposed constituency: Tamworth



Jeremy Oates	Con	1,297	43.9	+16.1
*Carol Dean	Lab	1,182	40.0	- 1.5
John J. Baker	UKIP	263	8.9	- 18.0
Matt Davies	LD	127	4.3	+ 0.5
Lesley A. Edmunds	Grn	83	2.8	

Parts of the Tamworth district wards of Belgrave; Bolehall; Castle; and Mercian

Bradwell, Porthill and Wolstanton

Current constituency: Newcastle-Under-Lyme
Proposed constituency: Newcastle-Under-Lyme

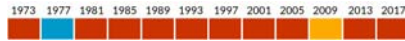


John Cooper	Con	1,552	48.6	+ 26.4
*Sandra Hambleton	Lab	1,506	47.2	+ 1.9
Richard H. Virr	LD	136	4.3	+ 0.9

The Newcastle-Under-Lyme district wards of Bradwell; Porthill; and part of Wolstanton

Brereton and Ravenhill

Current constituency: Cannock Chase
Proposed constituency: Cannock Chase

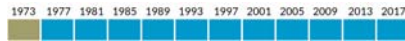


*Alan Dudson	Lab	941	36.1	- 1.7
Olivia Lyons	Con	838	32.2	+18.9
Paul A. Fisher	LD	618	23.7	+ 4.3
Ann Bernard	UKIP	207	7.9	- 19.5

The Cannock Chase district wards of Brereton & Ravenhill; Hagley; and part of Western Springs

Brewood

Current constituency: Stafford/South Staffordshire
Proposed constituency: Stafford/South Staffordshire



*Mark E. Sutton	Con	2,329	71.1	+17.4
Lorna E. Jones	Lab	559	17.1	- 2.9
Victor Kelly	Ind	242	7.4	
Kerst Ward	Grn	135	4.1	

The South Staffordshire district wards of Brewood & Coven; Wheaton Aston, Bishopswood & Lapley; and parts of Huntington & Hatherton; Penkridge South East; Penkridge West; and Wheaton Aston, Bishopswood & Lapley

Burntwood North

Current constituency: Lichfield
Proposed constituency: Lichfield




*Susan Woodward	Lab	1,371	46.6	+ 5.6
Eileen H. Tranter	Con	1,321	44.9	+14.5
Martin H. Dewes	UKIP	175	5.9	- 19.9
Carol A. Ivett	Grn	76	2.6	

The Lichfield district wards of Boney Hay; Burntwood Central; Chase Terrace; and part of Highfield

Burntwood South

Current constituency: Lichfield
Proposed constituency: Lichfield

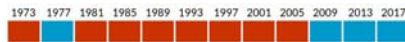


Helen E. Fisher	Con	1,506	53.4	+31.3
Steven G. Norman	Lab	848	30.1	+ 1.9
John S. Hitchin	UKIP	280	9.9	- 22.9
John A. Smith	LD	114	4.0	
Adam Elsdon	Grn	72	2.6	

The Lichfield district wards of All Saints; Chasetown; Summerfield; and part of Highfield

Burton Tower

Current constituency: Burton
Proposed constituency: Burton

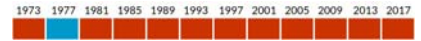


*Conor Wileman	Con	2,261	62.0	+18.5
Philippa A. Saddington	Lab	1,010	27.7	- 11.8
Robert F. Coates	LD	213	5.8	
Carol A. Sharrott	Grn	162	4.4	

The East Staffordshire district wards of Brizlincote; Winshall

Burton Town

Current constituency: Burton
Proposed constituency: Burton



*Ron Clarke	Lab	1,351	42.6	- 10.2
Hamid Asghar	Con	1,106	34.9	+17.8
Helen M. Hall	LD	372	11.7	+ 2.4
Dene T. Whyman	UKIP	258	8.1	- 10.8
Simon E. Hales	Grn	82	2.6	

The East Staffordshire district wards of Burton; Eton Park; and Shobnall

Burton Trent

Current constituency: Burton
Proposed constituency: Burton

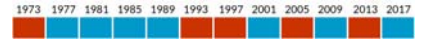


Syed A. Hussain	Lab	1,488	56.4	+ 9.6
Maqsood Hussain	Con	658	25.0	+ 5.6
Sally Green	UKIP	490	18.6	- 10.5

The East Staffordshire district wards of Anglesey; and Stapenhill

Cannock Town Centre

Current constituency: Cannock Chase
Proposed constituency: Cannock Chase

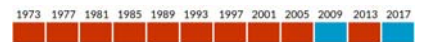


Paul A. Snape	Con	1,989	55.0	+20.1
Trudie A. McGuinness	Lab	1,154	31.9	- 8.6
Kevin J. Whittaker	UKIP	305	8.4	- 12.8
Marie T. Smith	Grn	168	4.6	

The Cannock Chase district wards of Cannock South; and Cannock West

Cannock Villages

Current constituency: Cannock Chase
Proposed constituency: Cannock Chase



Johnny McMahon	Con	1,420	49.2	+22.3
*Diane Todd	Lab	1,023	35.4	- 8.8
John Bernard	UKIP	333	11.5	- 11.6
Mary H. Ainsworth	Grn	110	3.8	

The Cannock Chase district wards of Hawks Green; Heath Hayes East & Wimbury; and Norton Canes

Caverswall

Current constituency: Staffordshire Moorlands/Stone
Proposed constituency: Staffordshire Moorlands

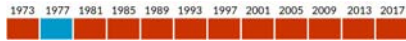


Ross D. Ward	Con	2,252	68.3	+37.3
Jocelyn A. Morrison	Lab	570	17.3	+ 2.1
Julie D. Bull	Ind	356	10.8	
Christopher J. Simpkins	LD	119	3.6	

The Staffordshire Moorlands district wards of Caverswall; Cellarhead; Forsbrook; and Werrington

Chadsmoor

Current constituency: Cannock Chase
Proposed constituency: Cannock Chase



*Derek Davis	Lab	1,449	50.7	- 7.7
Jim Bowater	Con	870	30.4	+15.5
Dave Morris	UKIP	408	14.3	- 7.0
Jo Elson	Grn	132	4.6	

The Cannock Chase district wards of Cannock East; and Cannock North

Cheadle and Checkley

Current constituency: Staffordshire Moorlands/Stone
Proposed constituency: Staffordshire Moorlands

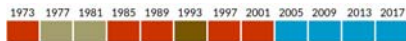


*Mark A. Deaville	Con	1,815	56.4	+11.3
John Palfreyman	Lab	691	21.5	- 4.5
Peter Wilkinson	UKIP	518	16.1	- 8.6
Judy Gregg	LD	121	3.8	+ 1.3
James M. Firkins	Grn	71	2.2	

The Staffordshire Moorlands district wards of Cheadle South East; Cheadle West; and Checkley

Cheslyn Hay, Essington and Great Wyrley

Current constituency: South Staffordshire
Proposed constituency: South Staffordshire

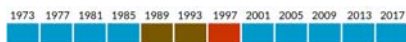


*Kath Perry	Con	3,720	63.4	+27.7
Bernard Williams	Con	3,345	57.0	+25.7
Colin Davison	Lab	1,364	23.2	0.0
John Brindle	Lab	1,285	21.9	- 1.3
Alan Emery	UKIP	781	13.3	-14.8
Steve Hollis	UKIP	745	12.7	-12.1
David F. Mermod	Grn	310	5.3	
Richard G. Jenking	Grn	191	3.3	

The South Staffordshire district wards of Cheslyn Hay North & Saredon; Cheslyn Hay South; Essington; Featherstone & Snareshill; Great Wyrley Landywood; and Great Wyrley Town

Churnet Valley

Current constituency: Staffordshire Moorlands
Proposed constituency: Staffordshire Moorlands

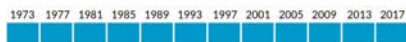


*Mike Worthington	Con	1,939	55.3	+ 8.9
Mahfooz Ahmad	Lab	688	19.6	- 1.1
Ian M. Whitehouse	Ind	401	11.4	
Geoff Preston	LD	224	6.4	+ 1.1
Paul M. Fenton	Grn	139	4.0	
Keith Harvey	Ind	115	3.3	

The Staffordshire Moorlands district wards of Alton; Cheadle North East; and Churnet

Codsall

Current constituency: South Staffordshire
Proposed constituency: South Staffordshire



*Robert Marshall	Con	2,327	75.1	+19.9
Nick Hill	Lab	439	14.2	- 2.0
Gary Burnett	Grn	332	10.7	

The South Staffordshire district wards of Bilbrook; Codsall North; Codsall South

Dove

Current constituency: Burton
Proposed constituency: Burton



Philip J. White	Con	2,549	63.1	+22.8
John Anderson	Lab	1,114	27.6	+ 4.2
Mike Green	UKIP	375	9.3	-27.0

The East Staffordshire district wards of Rolleston on Dove; Tutbury & Outwoods; and parts of Branston; Crown; and Horninglow

Eccleshall

Current constituency: Stafford/Stone
Proposed constituency: Stafford/West Staffordshire

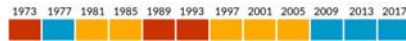


Jeremy M. Pert	Con	2,642	73.1	+26.4
Catherine Gregory	Lab	562	15.6	+ 1.7
Kathryn A. Elphick	Grn	235	6.5	
Edward H. Whitfield	UKIP	175	4.8	-24.3

The Stafford district wards of Eccleshall; Swynnerton; and part of Seighford

Etching Hill and Heath

Current constituency: Cannock Chase
Proposed constituency: Cannock Chase

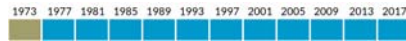


Mike Sutherland	Con	1,590	57.1	+24.7
Carl Bennett	Lab	674	24.2	+ 1.4
Ray Jones	LD	249	8.9	- 9.4
Robert A. Branson	UKIP	202	7.3	
Michael P. Lees	Grn	70	2.5	

The Cannock Chase district wards of Etching Hill & The Heath; and part of Western Springs

Gnosall and Doxey

Current constituency: Stafford/Stone
Proposed constituency: Stafford

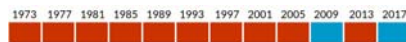


*Mark Winnington	Con	3,065	70.3	+29.3
Rowan J. Draper	Lab	845	19.4	+ 7.0
Tony Pearce	Grn	451	10.3	

The Stafford district wards of Church Eaton; Gnosall & Woodseaves; and parts of Rowley; Seighford; and Tillington

Hednesford and Rawsley

Current constituency: Cannock Chase
Proposed constituency: Cannock Chase

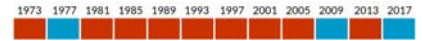


Graham Burnett	Con	2,597	38.8	+10.8
Phil Hewitt	Con	2,305	34.5	+11.7
*George Adamson	Lab	1,998	29.9	-12.1
Paul E. Woodhead	Grn	1,807	27.0	
*Christine Mitchell	Lab	1,683	25.2	-12.1
Stuart K. Crabtree	Grn	1,482	22.2	
Dave Percox	UKIP	555	8.3	-22.2
Paul G. Allen	UKIP	530	7.9	-19.9
Ann Turville	Res	251	3.8	
Ron Turville	Res	168	2.5	

The Cannock Chase district wards of Hawks Green; Hednesford Green Heath; Hednesford North; Hednesford South; and Rawsley

Horninglow and Stretton

Current constituency: Burton
Proposed constituency: Burton



Bernard Peters	Con	1,911	53.0	+19.1
*Shelagh McKiernan	Lab	1,104	30.6	- 5.4
Peter W.J. Levis	UKIP	416	11.5	-18.6
Hugh Warner	LD	103	2.9	
Robert N. Sharratt	Grn	73	2.0	

The East Staffordshire district wards of Stretton; and part of Horninglow

Keele, Knutton and Silverdale

Current constituency: Newcastle-Under-Lyme
Proposed constituency: Newcastle-Under-Lyme



Dave Jones	Lab	965	52.0	+13.7
Mark E. Holland	Con	505	27.2	+18.8
Neil Farrow	UKIP	222	12.0	-26.4
James M. Borg	LD	112	6.0	
Gordon J. Pearson	Grn	53	2.9	- 3.8

The Newcastle-Under-Lyme district wards of Keele; Knutton & Silverdale; and Silverdale & Parksite

Kidsgrove

Current constituency: Staffordshire Moorlands/Stoke-on-Trent North
Proposed constituency: Newcastle-Under-Lyme



Gill Burnett	Con	1,057	34.8	+23.5
Laura A. Dillon	Lab	967	31.8	-12.0
*Margaret Astle	Ind	570	18.7	
Geoffrey Locke	UKIP	447	14.7	-25.9

The Newcastle-Under-Lyme district wards of Kidsgrove; Newchapel; and Ravenscliffe

Kinver

Current constituency: South Staffordshire
Proposed constituency: South Staffordshire



Victoria H. Wilson	Con	2,217	64.4	+12.2
Seb Hargreaves		457	13.3	
Christine Ridgeway	Lab	337	9.8	- 2.3
Gordon E. Fanthom	UKIP	266	7.7	-28.0
Ian L. Sadler	Grn	166	4.8	

The South Staffordshire district wards of Himley & Swindon; Kinver; Trysull & Seisdon; and part of Womborne North & Lower Penn

Leek Rural

Current constituency: Staffordshire Moorlands
Proposed constituency: Staffordshire Moorlands

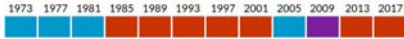


*Gill Heath	Con	2,441	57.5	+17.6
Philip Barks	Lab	1,020	24.0	+ 6.7
Linda Malyon	Ind	441	10.4	
Roy Gregg	LD	180	4.2	+ 1.2
Wendy P.G. Bohme	Grn	165	3.9	

The Staffordshire Moorlands district wards of Dane; Hamps Valley/Horton; Ipstones; Leek North; and Manifold

Leek South

Current constituency: Staffordshire Moorlands
Proposed constituency: Staffordshire Moorlands

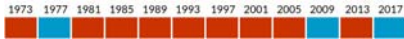


Candidate	Party	2005	2010	2015
*Charlotte J.S. Atkins	Lab	2,204	55.0	+17.6
Gail K.L. Lockett	Con	1,465	36.6	+11.4
Lee D. Jagger	LD	182	4.5	+ 0.6
Mike Jones	Grn	155	3.9	

The Staffordshire Moorlands district wards of Leek West; and parts of Leek East and Leek South

Lichfield City North

Current constituency: Lichfield
Proposed constituency: Lichfield

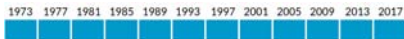


Candidate	Party	2005	2010	2015
Natasha I. Pullen	Con	1,571	46.1	+11.9
*Caroline B.T. Wood	Lab	1,076	31.6	- 3.9
Miles N. Trent	LD	420	12.3	+ 4.7
Philip J. Peter	New	175	5.1	
Hilary M. Wolfenden	Grn	163	4.8	

The Lichfield district wards of Chadsmead; Curborough; and Stowe

Lichfield City South

Current constituency: Lichfield
Proposed constituency: Lichfield



Candidate	Party	2005	2010	2015
Colin Greatorex	Con	1,982	56.3	+11.0
Jamie Christie	LD	645	18.3	+ 3.8
Colin J. Ball	Lab	623	17.7	- 1.6
Simon C. Partridge	Grn	269	7.6	

The Lichfield district wards of Leomansley; and St John's

Lichfield Rural East

Current constituency: Lichfield/Tamworth
Proposed constituency: Tamworth



Candidate	Party	2005	2010	2015
*Alan White	Con	2,077	63.4	+19.6
Glen D. Mynott	Lab	562	17.2	+ 4.7
Roger P. Bennion	LD	365	11.1	+ 6.0
Robert E.L. Pass	Grn	270	8.2	

The Lichfield district wards of Fazeley; Mease & Tame; and parts of Bourne Vale; and Whittington

Lichfield Rural North

Current constituency: Lichfield
Proposed constituency: Lichfield/Tamworth




Candidate	Party	2005	2010	2015
*Janet Eagland	Con	2,145	67.8	+18.8
David D. Harvey	Lab	478	15.1	- 1.4
Jeyan Anketell	LD	378	11.9	+ 5.5
Michael C. Broughton	Grn	164	5.2	

The Lichfield district wards of Alrewas & Fradley; Boley Park; and part of Whittington

Lichfield Rural South

Current constituency: Lichfield/Tamworth
Proposed constituency: Lichfield/Tamworth

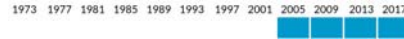


Candidate	Party	2005	2010	2015
*David S. Smith	Con	2,497	73.9	+21.5
David S. Thompson	Lab	496	14.7	+ 1.5
Alasdair M. Brooks	LD	225	6.7	+ 2.8
Mathew Hayward	Grn	159	4.7	

The Lichfield district wards of Hammerwich; Little Aston; Shenstone; Stonnall; and part of Bourne Vale

Lichfield Rural West

Current constituency: Lichfield
Proposed constituency: Lichfield



Candidate	Party	2005	2010	2015
*Martyn C. Tittley	Con	2,279	70.5	+26.3
Ben Watkins	Lab	555	17.2	+ 1.6
Richard J. Rathbone	LD	200	6.2	+ 2.4
Kate R. Tilley	Grn	199	6.2	

The Lichfield district wards of Armitage with Handsacre; Colton & Mavesyn Ridware; King's Bromley; Longdon; and part of Highfield

May Bank and Cross Heath

Current constituency: Newcastle-Under-Lyme
Proposed constituency: Newcastle-Under-Lyme

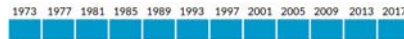


Candidate	Party	2005	2010	2015
Trevor G. Johnson	Con	1,608	45.6	+20.5
*Mark J. Olszewski	Lab	1,475	41.8	+ 0.5
Lynn J. Dean	UKIP	297	8.4	- 15.4
Andrew R. Wemyss	LD	149	4.2	+ 0.2

The Newcastle-Under-Lyme district wards of Cross Heath; May Bank; and part of Wolstanton

Needwood Forest

Current constituency: Lichfield
Proposed constituency: Lichfield

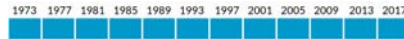


Candidate	Party	2005	2010	2015
Julia Jessel	Con	2,719	72.4	+25.5
Robert Saddington	Lab	792	21.1	+ 0.5
Kelly J. Rickard	Grn	242	6.5	

The East Staffordshire district wards of Needwood; Yoxall; and part of Branston

Newcastle Rural

Current constituency: Newcastle-Under-Lyme/Stone
Proposed constituency: West Staffordshire



Candidate	Party	2005	2010	2015
Paul R. Northcott	Con	2,359	73.3	+27.9
Matthew J. Elphinstone-Walker	LD	649	20.2	+ 8.9
Gordon Davies	UKIP	210	6.5	- 21.2

The Newcastle-Under-Lyme district wards of Loggerheads & Whitmore; Madeley; and part of Halmerend

Newcastle South

Current constituency: Newcastle-Under-Lyme
Proposed constituency: Newcastle-Under-Lyme

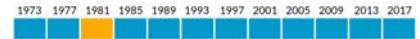


Candidate	Party	2005	2010	2015
*Stephen Sweeney	Con	1,859	50.9	+12.2
Ruth E.M. Wright	Lab	1,306	35.8	- 0.5
Gary Fedtschyschak	UKIP	255	7.0	- 18.0
Richard M. Whelan	LD	143	3.9	
Joseph L. Talbot	Grn	90	2.5	

The Newcastle-Under-Lyme district wards of Clayton; Seabridge; and parts of Town; and Westlands

Penkridge

Current constituency: South Staffordshire
Proposed constituency: South Staffordshire

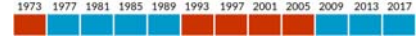


Candidate	Party	2005	2010	2015
*David J. Williams	Con	1,913	64.2	+ 8.3
Andrew C. Lenz	Lab	877	29.4	- 14.7
Scarlett Ward	Grn	191	6.4	

Parts of the South Staffordshire district wards of Huntington & Hatherton; Penkridge North East & Acton Trussell; Penkridge South East; and Penkridge West

Perrycrofts

Current constituency: Tamworth
Proposed constituency: Tamworth

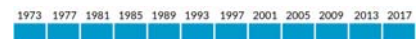


Candidate	Party	2005	2010	2015
*Ben Adams	Con	1,614	49.0	+14.3
Gordon R. Moore	Lab	1,129	34.3	+ 1.7
Jamie Bristol	UKIP	254	7.7	- 17.7
Jenny Pinkett	LD	195	5.9	+ 2.0
Nicola F. Holmes	Grn	102	3.1	- 0.3

The Tamworth district wards of Spital; and part of Mercian

Perton

Current constituency: South Staffordshire
Proposed constituency: South Staffordshire

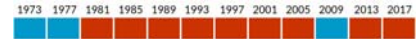


Candidate	Party	2005	2010	2015
*Keith James	Con	2,078	63.1	+24.0
Adam A. Freeman	Lab	546	16.6	+ 6.0
Hilde M.J. Liesens	Grn	180	5.5	

Parts of the South Staffordshire district wards of Pattingham & Patshull; Perton Dippons; Perton East; and Perton Lakeside

Stafford Central

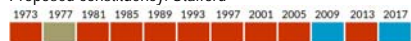
Current constituency: Stafford
Proposed constituency: Stafford



Candidate

Stafford North

Current constituency: Stafford
Proposed constituency: Stafford

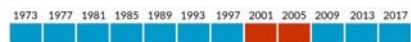


Jonathan K. Price	Con	1,417	41.1	+ 5.4
Julian Thorley	Lab	1,023	29.7	- 9.8
*Ian Hollinshead	Grn	524	15.2	+11.4
Geoff Small	SHR	322	9.3	
Raymond K. Smith	UKIP	164	4.8	- 14.6

The Stafford district wards of Common; Holmcroft; and parts of Coton; and Tillington

Stafford South East

Current constituency: Stafford
Proposed constituency: Stafford

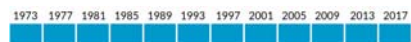


Ann Edgeller	Con	2,537	60.8	+18.3
Louise Nixon	Lab	1,045	25.0	- 6.8
Andrew G. Cliff	LD	304	7.3	
William B. Stanfield	UKIP	163	3.9	- 16.8
Mike Shone	Grn	125	3.0	- 1.3

Parts of the Stafford district wards of Baswich; Forebridge; Penside; and Weeping Cross

Stafford Trent Valley

Current constituency: Stafford/Stone
Proposed constituency: Lichfield/Stafford



John Francis	Con	2,573	66.7	+19.6
Trevor L. Fisher	Lab	702	18.2	- 3.6
Mark D. Oliver	Grn	340	8.8	
John E. Mosley	UKIP	241	6.3	- 24.8

The Stafford district wards of Chartley; Haywood & Hixon; Milford; and parts of Baswich; and Weeping Cross

Stafford West

Current constituency: Stafford
Proposed constituency: Stafford



Carolyn V. Trowbridge	Con	1,635	46.8	+15.1
*Trish Rowlands	Lab	1,463	41.9	- 3.3
Ellis J.R. Stones	UKIP	206	5.9	- 11.9
Toby J. Hollinshead	Grn	189	5.4	+ 1.2

The Stafford district wards of Highfields & Western Downs; Manor; and part of Rowley

Stone Rural

Current constituency: Stone
Proposed constituency: Stafford/West Staffordshire

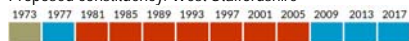


*Ian Parry	Con	2,546	68.0	+31.3
Richard K. Sidley	Lab	679	18.1	+ 4.8
Mark L. Green		273	7.3	
Pete Latham	Grn	248	6.6	

The Stafford district wards of Barlaston & Oulton; Fulford; Milwich; and part of Walton

Stone Urban

Current constituency: Stone
Proposed constituency: West Staffordshire

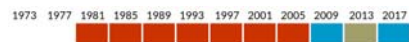


Jill Hood		1,694	43.4	
Philip E. Jones	Con	1,333	34.2	+ 5.8
Andrew S.C. Church	Lab	550	14.1	- 3.0
Andrew Illsley	UKIP	227	5.8	- 19.3
Thomas R. Harris	Grn	98	2.5	

The Stafford district wards of St Michael's; Stonefield & Christchurch; and part of Walton

Stonydelph

Current constituency: Tamworth
Proposed constituency: Tamworth

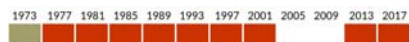


Jason S. Jones	Con	991	41.8	+ 6.3
Margaret Clarke	Lab	846	35.7	+ 1.5
Robert Bilcliff	UKIP	417	17.6	
Sarah Walters	Grn	116	4.9	- 0.2

The Tamworth district wards of Stonydelph; and part of Glascoate

Talke and Red Street

Current constituency: Stoke-on-Trent North/Newcastle-Under-Lyme
Proposed constituency: Newcastle-Under-Lyme

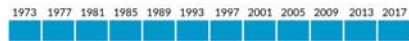


Kyle A. Robinson	Lab	1,793	55.2	+ 7.1
Jill Waring	Con	1,042	32.1	+20.4
Raymond W. Williams	UKIP	274	8.4	- 24.2
Ben Ireland	LD	137	4.2	- 2.2

The Newcastle-Under-Lyme district wards of Cross Heath; May Bank; and part of Wolstanton

Uttoxeter Rural

Current constituency: Burton/Lichfield
Proposed constituency: Burton/Lichfield

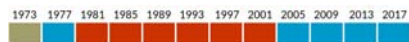


*Philip Atkins	Con	3,169	79.1	+ 4.1
Chloe N. Kelly	Lab	553	13.8	- 3.9
George Langley-Poole	UKIP	285	7.1	

The East Staffordshire district wards of Abbey; Bagots; Churnet; Weaver; and part of Crown

Uttoxeter Town

Current constituency: Burton
Proposed constituency: Burton

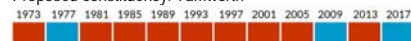


David Brookes	Con	1,763	60.1	+20.4
John McKiernan	Lab	857	29.2	- 7.0
Norman A. Moir	UKIP	313	10.7	- 9.8

The East Staffordshire district wards of Heath; and Town

Watling North

Current constituency: Tamworth
Proposed constituency: Tamworth



Tina Clements	Con	1,462	50.4	+ 6.4
*Brian Jenkins	Lab	1,044	36.0	- 8.8
Paul W. Smith	UKIP	265	9.1	
Wil Goodridge	Grn	127	4.4	- 3.6

Parts of the Tamworth district wards of Belgrave; Castle; Trinity; and Wilnecote

Watling South

Current constituency: Tamworth
Proposed constituency: Tamworth

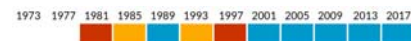


*Michael Greateorex	Con	1,780	59.1	+ 7.0
Michelle Abbotts	Lab	723	24.0	- 17.1
Paul M. Biggs	UKIP	307	10.2	
Roger G. Jones	LD	132	4.4	- 2.4
Mollie R. Scharaschkin	Grn	68	2.3	

Parts of the Tamworth district wards of Trinity; and Wilnecote

Westlands and Thistlebury

Current constituency: Newcastle-Under-Lyme
Proposed constituency: Newcastle-Under-Lyme

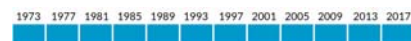


*Simon Tagg	Con	1,998	51.8	+ 5.5
Marion L. Reddish	LD	963	25.0	+ 9.2
Imogen G. Wilkes	Lab	653	16.9	- 2.6
Maria T. Foy	UKIP	158	4.1	- 14.3
Jade H. Taylor-Cashmore	Grn	84	2.2	

The Newcastle-Under-Lyme district wards of Thistlebury; and Westlands

Wombourne

Current constituency: South Staffordshire
Proposed constituency: South Staffordshire



*Mike Davies	Con	2,517	77.4	+22.6
Daniel J. Sherriff	Lab	432	13.3	+ 0.8
Claire McLivenna	Grn	295	9.1	

The South Staffordshire district wards of Wombourne South East; Wombourne South West; and part of Wombourne North & Lower Penn

Summary of results: Staffordshire

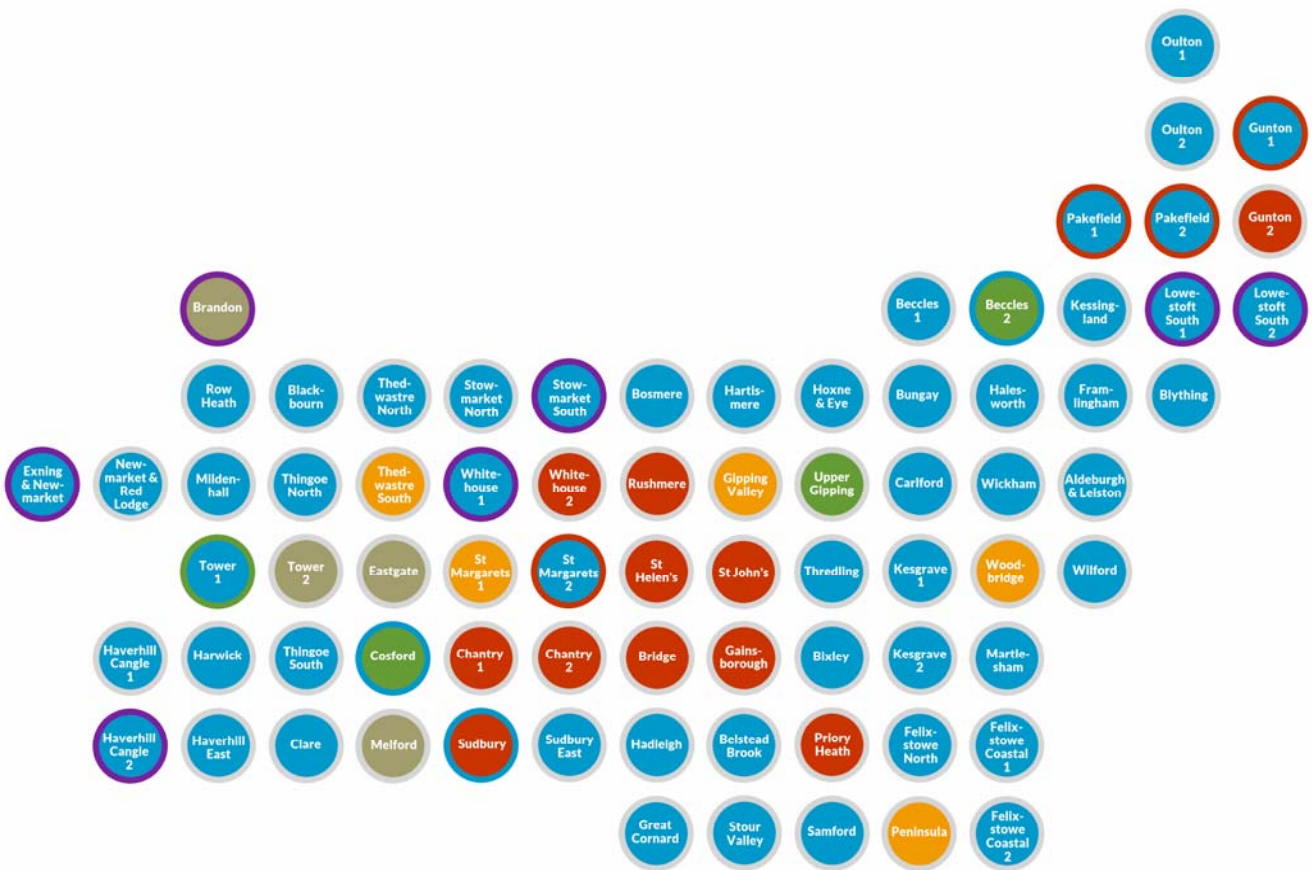

	Year	Elec	%Poll	Con	Lab	LD	UKIP	Grn	Ind	Other
Amington	2017	9,403	30.9	41.3	40.8		14.1	3.8		
	2013	9,654	28.4	30.8	38.1	2.2	28.9			
Audley and Chesterton	2017	11,552	28.0	27.0	38.5	23.2	11.3			
	2013	13,045	27.0	6.5	39.3	25.5	26.5	2.3		
Biddulph North	2017	10,079	30.7	58.6	36.0	5.4				
	2013	9,932	29.9	36.4	30.3	4.7	28.6			
Biddulph South and Endon	2017	11,389	30.2	36.4	30.3	33.3				
	2013	11,440	30.5	25.0	29.5	25.2	17.8	2.5		
Bolebridge	2017	9,490	31.1	43.9	40.0	4.3	8.9	2.8		
	2013	9,733	27.9	27.8	41.5	3.8	26.9			
Bradwell, Porthill and Wolstanton	2017	11,206	28.6	48.6	47.2	4.3				
	2013	12,275	25.3	22.2	45.3	3.4	27.0			2.0
Brereton and Ravenhill	2017	9,458	27.6	32.2	36.1	23.7	7.9			
	2013	9,613	24.9	13.3	37.8	19.4	27.7			1.8
Brewood	2017	10,012	32.7	71.1	17.1			4.1	7.4	
	2013	10,316	30.9	53.7	20.0		26.4			
Burntwood North	2017	9,797	30.1	44.9	46.6		5.9	2.6		
	2013	10,117	26.5	30.4	41.0	2.9	25.8			
Burntwood South	2017	9,533	29.7	53.4	30.1	4.0	9.9	2.6		
	2013	9,570	26.9	22.1	28.2		32.8		16.9	
Burton Tower	2017	10,447	35.0	62.0	27.7	5.8		4.4		
	2013	10,720	32.6	43.5	39.5				17.0	
Burton Town	2017	12,031	26.5	34.9	42.6	11.7	8.1	2.6		
	2013	12,082	24.1	17.1	52.8	9.3	18.9			1.8
Burton Trent	2017	10,120	26.1	25.0	56.4		18.6			
	2013	10,943	24.9	19.4	46.8	3.8	29.1			0.8
Cannock Town Centre	2017	11,563	31.3	55.0	31.9		8.4	4.6		
	2013	11,542	27.6	34.9	40.5	2.2	21.2			1.2
Cannock Villages	2017	10,496	27.5	49.2	35.4		11.5	3.8		
	2013	10,695	23.2	26.9	44.2	3.0	23.1			2.7
Caverswall	2017	10,815	30.6	68.3	17.3	3.6			10.8	
	2013	10,879	27.7	31.0	15.2		22.6		31.2	
Chadsmoor	2017	10,651	26.9	30.4	50.7		14.3	4.6		
	2013	10,772	24.0	14.9	58.4	2.5	21.3			2.9
Cheadle and Checkley	2017	11,525	27.9	56.4	21.5	3.8	16.1	2.2		
	2013	11,535	23.8	45.1	26.0	4.1	24.7			
Cheslyn Hay, Essington and Great Wyrley	2017	22,615	27.3	60.2	22.5		13.0	4.3		
	2013	23,837	52.3	33.5	21.0		26.5		19.0	
Churnet Valley	2017	11,645	30.2	55.3	19.6	6.4		4.0	14.7	
	2013	11,624	27.3	46.4	20.7	5.3	27.4			
Codsall	2017	9,608	32.4	75.1	14.2			10.7		
	2013	10,028	28.7	55.2	16.2		28.6			
Dove	2017	10,248	39.5	63.1	27.6		9.3			
	2013	10,213	36.7	40.3	23.4		36.3			
Eccleshall	2017	10,499	34.5	73.1	15.6		4.8	6.5		
	2013	10,148	32.5	46.7	13.9	5.7	29.1		4.6	
Etching Hill and Heath	2017	9,385	29.9	57.1	24.2	8.9	7.3	2.5		
	2013	9,492	52.3	32.4	22.8	18.3	26.5			
Gnosall and Doxey	2017	12,171	35.9	70.3	19.4			10.3		
	2013	11,786	37.6	41.0	12.4		23.3		23.2	
Hednesford and Rawsley	2017	22,615	27.3	36.7	27.5		8.1	24.6		3.1
	2013	23,134	22.7	25.4	39.7	5.8	29.1			
Horninglow and Stretton	2017	11,126	32.5	53.0	30.6	2.9	11.5	2.0		
	2013	11,500	30.4	33.9	36.0		30.1			
Keele, Knutton and Silverdale	2017	7,206	25.8	27.2	52.0	6.0	12.0	2.9		
	2013	10,287	21.5	8.4	38.3		38.4	6.7	8.3	
Kidsgrove	2017	11,012	27.7	34.8	31.8		14.7		18.7	
	2013	12,589	24.0	11.3	43.8	4.4	40.6			
Kinver	2017	10,531	32.8	64.4	9.8		7.7	4.8		
	2013	10,492	30.9	52.2	12.1		35.7			

Summary of results: Staffordshire - continued

	Year	Elec	%Poll	Con	Lab	LD	UKIP	Grn	Ind	Other
Leek Rural	2017	11,399	37.3	57.5	24.0	4.2		3.9	10.4	
	2013	11,316	35.8	39.9	17.3	3.0	21.1			18.7
Leek South	2017	11,261	35.7	36.6	55.0	4.5		3.9		
	2013	11,318	32.3	25.2	37.4	3.9	30.8		2.8	
Lichfield City North	2017	10,270	33.2	46.1	31.6	12.3		4.8		5.1
	2013	10,868	29.3	34.2	35.5	7.6	22.7			
Lichfield City South	2017	10,453	33.7	56.3	17.7	18.3		7.6		
	2013	10,596	28.5	45.3	19.3	14.5	20.8			
Lichfield Rural East	2017	9,754	33.6	63.4	17.2	11.1		8.2		
	2013	9,909	28.2	43.8	21.9	5.1	29.2			
Lichfield Rural North	2017	8,961	35.5	67.8	15.1	11.9		5.2		
	2013	9,125	29.3	49.0	16.5	6.4	28.1			
Lichfield Rural South	2017	9,695	34.9	73.9	14.7	6.7		4.7		
	2013	9,902	30.5	52.4	13.2	3.9	30.4			
Lichfield Rural West	2017	10,623	30.5	70.5	17.2	6.2		6.2		
	2013	10,197	29.0	44.2	18.8	3.8	33.1			
May Bank and Cross Heath	2017	11,041	32.0	45.6	41.8	4.2	8.4			
	2013	12,232	27.0	25.1	41.3	4.0	23.8	4.2		1.6
Needwood Forest	2017	11,233	33.5	72.4	21.1			6.5		
	2013	11,409	30.1	46.9	20.6	3.7	28.8			
Newcastle Rural	2017	10,053	32.3	73.3		20.2	6.5			
	2013	11,552	29.1	45.4	15.2	11.3	27.7			
Newcastle South	2017	10,580	34.6	50.9	35.8	3.9	7.0	2.5		
	2013	12,756	27.5	38.7	36.3		25.0			
Penkridge	2017	10,461	28.7	64.2	29.4			6.4		
	2013	13,681	26.8	55.9	44.1					
Perrycrofts	2017	9,361	35.3	49.0	34.3	5.9	7.7	3.1		
	2013	9,449	31.6	34.7	32.6	3.9	25.4	3.4		
Perton	2017	9,749	29.0	63.1	16.6			5.5		
	2013	10,153	25.5	39.1	10.6		20.1		30.2	
Stafford Central	2017	11,259	28.0	37.1	46.2	6.0	6.0	4.7		
	2013	10,504	30.0	28.5	44.1		19.9	5.5		2.0
Stafford North	2017	10,234	33.7	41.1	29.7		4.8	15.2		9.3
	2013	9,923	33.4	35.7	39.5		19.4	3.8		1.5
Stafford South East	2017	11,178	37.4	60.8	25.0	7.3	3.9	3.0		
	2013	11,393	36.0	42.5	31.8		20.7	4.3		0.8
Stafford Trent Valley	2017	10,632	36.4	66.7	18.2		6.3	8.8		
	2013	10,912	34.3	47.1	21.8		31.1			
Stafford West	2017	11,623	30.2	46.8	41.9		5.9	5.4		
	2013	11,556	30.6	31.7	45.2		17.8	4.2		1.2
Stone Rural	2017	11,230	33.4	68.0	18.1			6.6	7.3	
	2013	11,252	33.9	36.7	13.3	4.1	29.7		16.2	
Stone Urban	2017	11,070	35.3	34.2	14.1		5.8	2.5	43.4	
	2013	10,883	33.0	28.4	17.1		25.1		22.0	7.4
Stonydelph	2017	9,683	24.5	41.8	35.7		17.6	4.9		
	2013	9,962	20.8	23.2	34.2	1.9		5.1	35.5	
Talke and Red Street	2017	11,254	28.9	32.1	55.2	4.2	8.4			
	2013	13,004	24.7	11.7	48.1	6.4	32.6			1.2
Uttoxeter Rural	2017	9,868	40.9	79.1	13.8		7.1			
	2013	10,020	34.3	75.0	17.7					7.3
Uttoxeter Town	2017	9,908	29.7	60.1	29.2		10.7			
	2013	10,272	29.3	39.7	36.2		20.5			3.6
Watling North	2017	9,705	29.9	50.4	36.0		9.1	4.4		
	2013	9,940	25.3	44.0	44.8	3.2		8.0		
Watling South	2017	9,631	31.3	59.1	24.0	4.4	10.2	2.3		
	2013	10,025	27.5	52.1	41.1	6.8				
Westlands and Thistlebury	2017	9,796	39.4	51.8	16.9	25.0	4.1	2.2		
	2013	11,263	25.3	46.3	19.5	15.8	18.4			
Womborne	2017	11,029	29.5	77.4	13.3			9.1		
	2013	11,372	24.7	54.8	12.5		32.2			

Suffolk

**CON
HOLD**



Gains and losses

	Gained	Lost
Conservatives	17 Belstead Brook Bixley Bosmere Exning and Newmarket Gunton (1 seat) Haverhill Cangle (1 seat) Haverhill East and Kedington Lowestoft South (2 seats) Oulton (2 seats) Pakefield (2 seats) St Margaret's and Westgate (1 seat) Stowmarket South Tower (1 seat) Whitehouse and Whitton (1 seat)	3 Beccles (1 seat) Cosford Sudbury
Labour	1 Sudbury	6 Bixley Gunton (1 seat) Oulton (1 seat) Pakefield (2 seats) St Margaret's and Westgate (1 seat)
Liberal Democrats		2 Belstead Brook Bosmere
UKIP		9 Brandon Exning and Newmarket Haverhill Cangle (1 seat) Haverhill East and Kedington Lowestoft South (2 seats) Oulton (1 seat) Stowmarket South Whitehouse and Whitton (1 seat)
Green	2 Beccles (1 seat) Cosford	1 Tower (1 seat)
Independent	1 Brandon	

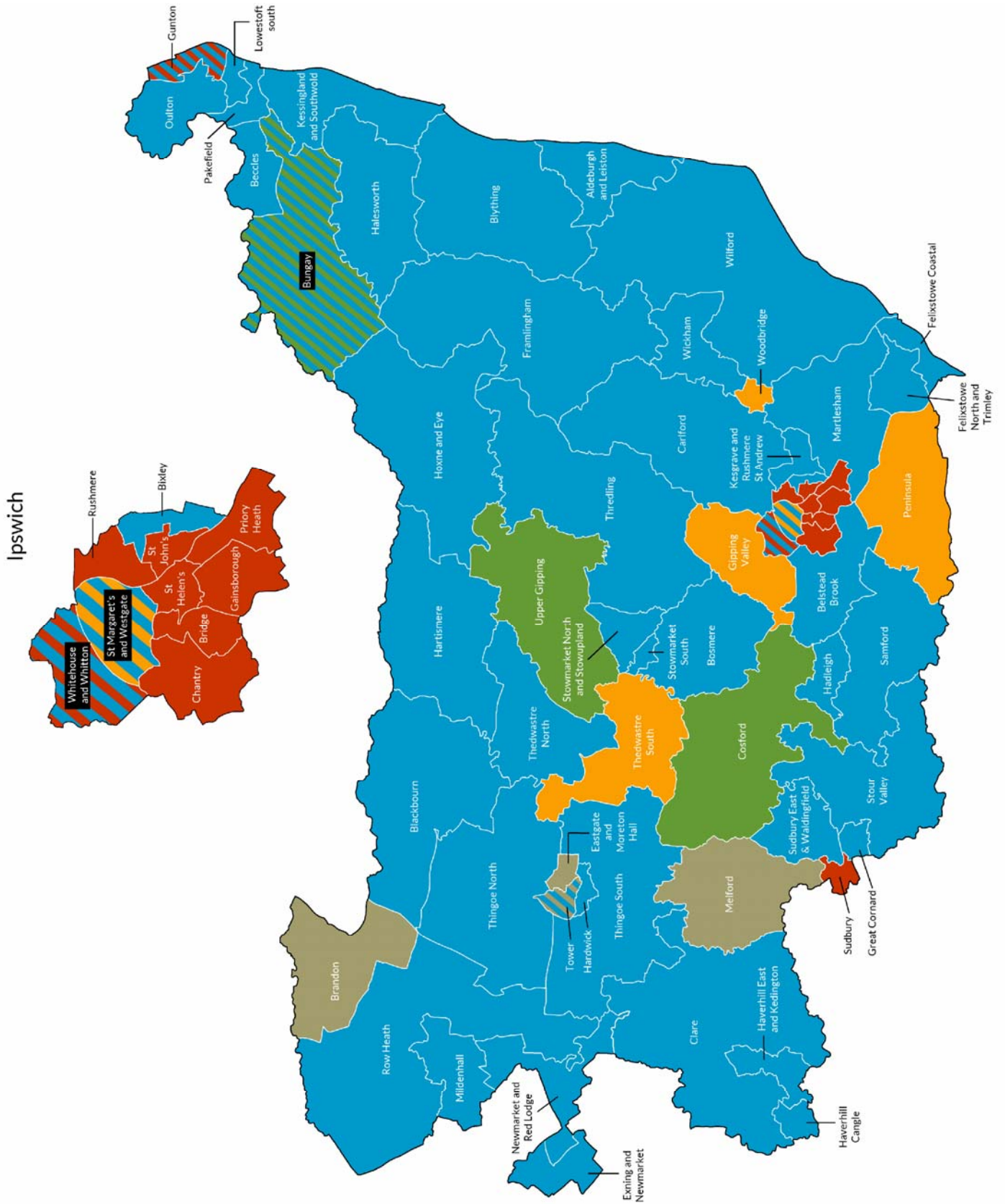
council historic results

	Conservatives		Labour		Liberal Democrats		UKIP		Green		Independents		Others	
	Seats	%votes	Seats	%votes	Seats	%votes	Seats	%votes	Seats	%votes	Seats	%votes	Seats	%votes
17	52	46.3	11	20.7	5	13.8	0	6.0	3	8.2	4	5.0	0	0.0
13	39	35.5	15	21.6	7	10.5	9	19.8	2	8.8	3	3.6	0	0.2
09	56	44.1	4	13.6	11	24.6	0		2	8.3	2	3.1	1	6.3
05	45	39.2	22	27.8	7	26.2	0	0.0	0	2.2	1	2.9	0	1.7
01	31	42.0	36	34.3	12	21.7	0	0.0	0	0.3	1	1.7	0	0.1
97	31	37.7	33	36.1	15	23.4	0	0.0	0	0.2	1	2.5	0	0.0
93	27	37.7	31	32.8	17	24.3	0	0.0	0	0.5	5	4.6	0	0.0
89	46	43.7	26	34.9	5	15.3	0	0.0	0	2.6	3	3.2	0	0.4
85	50	42.9	23	34.0	3	18.3	0	0.0	0	1.5	4	3.3	0	1.5
81	49	47.1	31	40.0	0	7.5	0	0.0	0	1.6	2	3.0	0	0.9
77	70	62.4	9	29.4	1	2.1	0	0.0	0	0.0	2	5.2	0	0.8
73	47	48.8	29	42.3	3	4.6	0	0.0	0	0.0	3	3.8	0	0.5

Results by district council

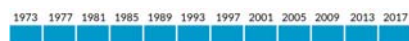
		seats	%	seats	%	seats	%	seats	%	seats	%	seats	%
Babergh	2017	6	39.5	1	13.0	1	22.2	0	4.9	1	11.3	1	9.1
	2013	7	35.8	0	14.6	2	17.9	0	14.5	1	6.1	0	11.1
Forest Heath	2017	4	47.0	0	15.8	0	4.4	0	7.2	1	25.5	0	0.0
	2013	3	36.0	0	14.5	0	7.5	2	35.6	0	6.3	0	0.0
Ipswich	2017	3	36.1	9	41.2	1	11.4	0	6.5	0	0.8	0	4.0
	2013	1	24.8	10	39.8	1	8.7	1	19.0	0	0.1	0	7.7
Mid Suffolk	2017	8	50.9	0	11.2	1	20.6	0	2.2	0	0.0	1	15.1
	2013	5	35.0	0	11.9	3	13.8	1	23.6	0	0.0	1	15.6
St Edmundsbury	2017	8	52.8	0	17.1	1	10.5	0	5.3	2	8.9	0	5.4
	2013	6	36.2	0	14.8	0	4.8	2	24.3	2	12.8	1	7.1
Suffolk Coastal	2017	12	52.6	0	15.8	1	16.1	0	6.6	0	1.4	0	7.5
	2013	12	47.3	0	19.8	1	16.5	0	10.1	0	2.1	0	4.3
Waveney	2017	11	44.5	1	25.5	0	6.7	0	9.4	0	1.4	1	12.4
	2013	5	32.4	5	28.0	0	4.1	3	23.2	0	0.0	0	12.3

Political map of Suffolk



Aldeburgh and Leiston

Current constituency: Suffolk Coastal
Proposed constituency: Suffolk Coastal



Year	Party	Count	%	Change
1973	Con	1,288	49.4	+ 9.8
1977	Lab	607	23.3	+ 6.7
1981	UKIP	291	11.2	
1985	LD	270	10.3	+ 3.1
1989	Grn	153	5.9	- 3.7

The Suffolk Coastal district wards of Aldeburgh; and Leiston

Beccles

Current constituency: Waveney
Proposed constituency: Waveney

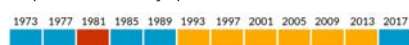


Year	Party	Count	%	Change
1973	Con	2,241	47.4	+ 8.3
1977	Grn	2,189	46.3	+17.9
1981	Con	2,031	43.0	+11.9
1985	Grn	1,446	30.6	+10.9
1989	Lab	541	11.4	- 9.5
1993	Lab	388	8.2	- 10.4
1997	UKIP	224	4.7	- 13.9
2001	UKIP	194	4.1	
2005	LD	105	2.2	- 0.7
2009	LD	96	2.0	- 0.4

The Waveney district wards of Beccles North; Beccles South; and Worlingham

Belstead Brook

Current constituency: South Suffolk
Proposed constituency: Ipswich/South Suffolk

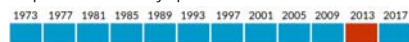


Year	Party	Count	%	Change
1973	Con	867	40.9	+ 7.4
1977	LD	792	37.4	- 0.1
1981	Lab	270	12.7	- 5.3
1985	UKIP	119	5.6	
1989	Grn	72	3.4	- 7.6

The Babergh district wards of Brook; and Pinewood

Bixley

Current constituency: Ipswich
Proposed constituency: Ipswich

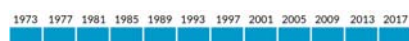


Year	Party	Count	%	Change
1973	Con	1,310	55.7	- 2.7
1977	Lab	557	23.7	- 1.0
1981	LD	198	8.4	+ 2.8
1985	UKIP	166	7.1	
1989	Ind	120	5.1	

The Ipswich district ward of Bixley

Blackbourn

Current constituency: West Suffolk
Proposed constituency: West Suffolk



Year	Party	Count	%	Change
1973	Con	2,532	81.6	+28.4
1977	Lab	568	18.4	+10.0

The Forest Heath district wards of Bardwell; Barningham; Ixworth; and Stanton

Blything

Current constituency: Suffolk Coastal
Proposed constituency: Suffolk Coastal



Year	Party	Count	%	Change
1973	Con	1,603	52.9	+ 5.1
1977	LD	586	19.3	+ 2.2
1981	Lab	540	17.8	- 1.6
1985	Grn	302	10.0	- 5.7

The Suffolk Coastal district wards of Saxmundham; Walberswick & Wenham; and Yoxford

Bosmere

Current constituency: Bury St Edmunds/Central Suffolk and Ipswich North
Proposed constituency: Bury St Edmunds/Central Suffolk & Ipswich N./S. Suffolk

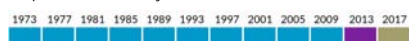


Year	Party	Count	%	Change
1973	Con	1,169	46.0	+19.0
1977	LD	987	38.9	+ 5.0
1981	Lab	198	7.8	- 1.6
1985	Grn	185	7.3	+ 0.9

The Mid Suffolk district wards of Barking & Somersham; Needham Market; and Ringshall

Brandon

Current constituency: West Suffolk
Proposed constituency: West Suffolk



Year	Party	Count	%	Change
1973	Ind	937	46.9	
1977	Con	562	28.1	+ 0.7
1981	UKIP	256	12.8	- 33.1
1985	Lab	242	12.1	+ 1.3

The Forest Heath district wards of Brandon East; and Brandon West

Bridge

Current constituency: Ipswich
Proposed constituency: Ipswich

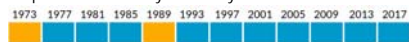


Year	Party	Count	%	Change
1973	Lab	1,036	50.0	+ 6.1
1977	Con	630	30.4	+10.4
1981	Grn	154	7.4	+ 2.5
1985	Ind	139	6.7	
1989	LD	114	5.5	+ 1.3

The Ipswich district wards of Bridge; and part of Alexandra

Bungay

Current constituency: Waveney
Proposed constituency: Waveney



Year	Party	Count	%	Change
1973	Con	1,534	53.1	+ 7.9
1977	Lab	758	26.2	+ 8.9
1981	Grn	280	9.7	- 20.0
1985	LD	173	6.0	- 1.8
1989	UKIP	144	5.0	

The Waveney district wards of Bungay; The Saints; and Wainford

Carlford

Current constituency: Central Suffolk and Ipswich North
Proposed constituency: Central Suffolk and Ipswich North/Suffolk Coastal

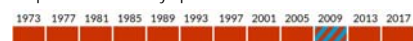


Year	Party	Count	%	Change
1973	Con	1,646	55.4	- 3.6
1977	Ind	411	13.8	
1981	LD	311	10.5	+ 2.6
1985	Lab	293	9.9	- 4.2
1989	Grn	185	6.2	
1993	UKIP	123	4.1	- 14.9

The Suffolk Coastal district wards of Earl Soham; Grundishburgh; Otley; and Winesham

Chantry

Current constituency: Ipswich
Proposed constituency: Ipswich



Year	Party	Count	%	Change
1973	Lab	2,246	43.1	+ 0.4
1977	Lab	2,145	41.2	+ 0.8
1981	Con	2,110	40.5	+18.9
1985	Con	2,069	39.7	+19.2
1989	UKIP	658	12.6	- 13.0
1993	LD	271	5.2	+ 0.4
1997	LD	257	4.9	+ 2.0

The Ipswich district wards of Gipping; Sprites; Stoke Park

Clare

Current constituency: South Suffolk/West Suffolk
Proposed constituency: South Suffolk/West Suffolk

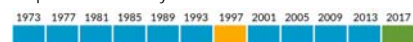


Year	Party	Count	%	Change
1973	Con	2,445	66.8	+20.5
1977	LD	545	14.9	
1981	Lab	355	9.7	- 3.0
1985	UKIP	315	8.6	- 23.0

The St Edmundsbury district wards of Cavendish; Clare; Hundon; Wickhambrook; Withersfield

Cosford

Current constituency: South Suffolk
Proposed constituency: South Suffolk

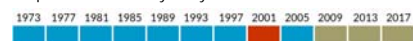


Year	Party	Count	%	Change
1973	Grn	1,630	48.4	+ 8.0
1977	Con	1,519	45.1	- 6.8
1981	UKIP	115	3.4	
1985	Lab	106	3.1	- 4.7

The Babergh district wards of Brett Vale; Lavenham; North Cosford; South Cosford

Eastgate and Moreton Hall

Current constituency: Bury St Edmunds
Proposed constituency: Bury St Edmunds

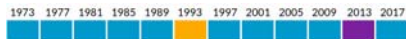


Year	Party	Count	%	Change
1973	Ind	1,050	41.4	+ 1.6
1977	Con	924	36.4	+ 5.2
1981	Lab	308	12.1	+ 0.4
1985	LD	255	10.1	+ 4.9

The St Edmundsbury district wards of Eastgate; and Moreton Hall

Exning and Newmarket

Current constituency: West Suffolk
Proposed constituency: West Suffolk

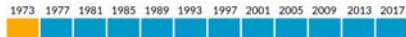


Year	Party	Con	LD	Grn	UKIP	Lab
1973	Con	909	37.2	+12.2		
1977	Lab	585	23.9	+ 3.8		
1981	Ind	561	23.0	+ 4.0		
1985	UKIP	252	10.3	-20.4		
1989	LD	136	5.6	+ 0.4		

The Forest Heath district wards of All Saints; Exning; and St Mary's

Felixstowe Coastal

Current constituency: Suffolk Coastal
Proposed constituency: Suffolk Coastal

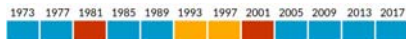


Year	Party	Con	LD	Grn	UKIP	Lab
1973	Con	3,198	52.6	- 3.1		
1977	Con	3,018	49.6	- 3.1		
1981	Lab	1,038	17.1	-10.3		
1985	Lab	1,036	17.0	- 7.2		
1989	LD	1,028	16.9	- 4.0		
1993	LD	754	12.4	- 6.7		
1997	UKIP	727	12.0			
2001	Grn	403	6.6			
2005	Grn	230	3.8			

The Suffolk Coastal district wards of Felixstowe East; Felixstowe South East; and Felixstowe West

Felixstowe North and Trimley

Current constituency: Suffolk Coastal
Proposed constituency: Suffolk Coastal



Year	Party	Con	LD	Grn	UKIP	Lab
1973	Con	1,295	49.2	+ 4.2		
1977	Lab	692	26.3	-10.8		
1981	UKIP	306	11.6			
1985	LD	235	8.9	- 9.1		
1989	Grn	106	4.0			

The Suffolk Coastal district wards of Felixstowe North; and Trimleys with Kirton

Framlingham

Current constituency: Central Suffolk and Ipswich North/Suffolk Coastal
Proposed constituency: Central Suffolk and Ipswich North/Suffolk Coastal



Year	Party	Con	LD	Grn	UKIP	Lab
1973	Con	1,685	57.2	+12.9		
1977	Grn	408	13.8	+ 3.7		
1981	Lab	389	13.2	- 0.9		
1985	LD	310	10.5	+ 1.8		
1989	UKIP	156	5.3	-17.6		

The Suffolk Coastal district wards of Framlingham; Hacheston; and Peasenhall

Gainsborough

Current constituency: Ipswich
Proposed constituency: Ipswich

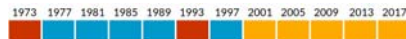


Year	Party	Con	LD	Grn	UKIP	Lab
1973	Lab	1,081	42.3	- 5.1		
1977	Con	1,078	41.2	+17.0		
1981	UKIP	275	10.5	-11.4		
1985	Grn	110	4.2	+ 1.4		
1989	LD	75	2.9	- 0.8		

The Ipswich district wards of Gainsborough; and part of Holywells

Gipping Valley

Current constituency: Central Suffolk and Ipswich North
Proposed constituency: Central Suffolk and Ipswich North

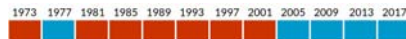


Year	Party	Con	LD	Grn	UKIP	Lab
1973	LD	1,030	40.1	+ 8.1		
1977	Con	1,000	39.0	+13.1		
1981	Lab	249	9.7	- 3.8		
1985	UKIP	203	7.9	-16.2		
1989	Grn	85	3.3	+ 1.2		

The Mid Suffolk district wards of Bramford & Blakenham; and Claydon & Barham

Great Cornard

Current constituency: South Suffolk
Proposed constituency: South Suffolk

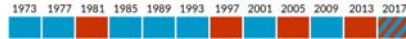


Year	Party	Con	LD	Grn	UKIP	Lab
1973	Con	902	48.9	+ 5.9		
1977	Lab	522	28.3	- 3.3		
1981	UKIP	173	9.4			
1985	LD	157	8.5	+ 1.9		
1989	Grn	91	4.9	-14.0		

The Babergh district wards of Great Cornard North; and Great Cornard South

Gunton

Current constituency: Waveney
Proposed constituency: Waveney

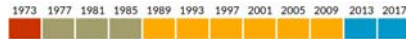


Year	Party	Con	LD	Grn	UKIP	Lab
1973	Con	1,569	38.5	+12.5		
1977	Lab	1,517	37.2	- 1.8		
1981	Con	1,511	37.1	+13.2		
1985	Lab	1,471	36.1	+ 2.6		
1989	UKIP	570	14.0	-11.9		
1993	UKIP	503	12.3	-13.2		
1997	Grn	297	7.3	+ 0.4		
2001	LD	258	6.3	+ 2.3		
2005	Grn	201	4.9	- 1.2		

The Waveney district wards of Gunton & Corton; Harbour; and Normanston

Hadleigh

Current constituency: South Suffolk
Proposed constituency: South Suffolk

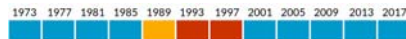


Year	Party	Con	LD	Grn	UKIP	Lab
1973	Con	847	39.6	+ 8.1		
1977	LD	795	37.2	+13.0		
1981	Lab	330	15.4	- 1.2		
1985	UKIP	91	4.2	-18.6		
1989	Grn	75	3.5	- 1.4		

The Babergh district wards of Hadleigh North; and Hadleigh South

Halesworth

Current constituency: Suffolk Coastal/Waveney
Proposed constituency: Suffolk Coastal/Waveney

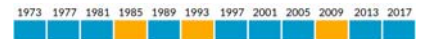


Year	Party	Con	LD	Grn	UKIP	Lab
1973	Con	1,545	53.5	+ 0.3		
1977	Lab	608	21.1	- 6.6		
1981	Grn	290	10.0	- 0.8		
1985	LD	249	8.6	+ 4.0		
1989	UKIP	196	6.8			

The Waveney district wards of Blything; Halesworth; Wrentham

Hardwick

Current constituency: Bury St Edmunds
Proposed constituency: Bury St Edmunds

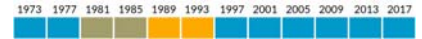


Year	Party	Con	LD	Grn	UKIP	Lab
1973	Con	1,645	58.7	+28.7		
1977	LD	470	16.8	+ 5.3		
1981	Lab	463	16.5	+ 4.3		
1985	Grn	224	8.0			

The St Edmundsbury district wards of Southgate; and Westgate

Hartismere

Current constituency: Bury St Edmunds/Central Suffolk and Ipswich North
Proposed constituency: Bury St Edmunds/Central Suffolk and Ipswich North

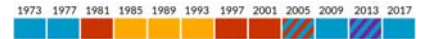


Year	Party	Con	LD	Grn	UKIP	Lab
1973	Con	1,810	61.2	+17.7		
1977	Grn	459	15.5	+ 0.9		
1981	Lab	431	14.6	+ 0.1		
1985	LD	258	8.7	+ 3.5		

The Mid Suffolk district wards of Gisingham; Palgrave; and Rickingshall & Walsham

Haverhill Cangle

Current constituency: West Suffolk
Proposed constituency: West Suffolk

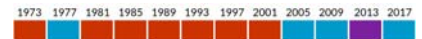


Year	Party	Con	LD	Grn	UKIP	Lab
1973	Con	1,481	41.4	+ 5.1		
1977	Con	1,324	37.0	+ 6.0		
1981	Lab	1,134	31.7	+ 0.7		
1985	Lab	845	23.6	- 1.4		
1989	UKIP	773	21.6	- 9.8		
1993	LD	455	12.7	+ 5.9		
1997	LD	376	10.5			

The St Edmundsbury district wards of Haverhill North; Haverhill South; and Haverhill West

Haverhill East and Kedington

Current constituency: West Suffolk
Proposed constituency: West Suffolk

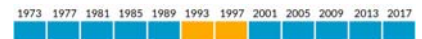


Year	Party	Con	LD	Grn	UKIP	Lab
1973	Con	922	47.9	+22.9		
1977	Lab	464	24.1	+ 2.7		
1981	UKIP	366	19.0	-20.2		
1985	LD	172	8.9	- 2.8		

The St Edmundsbury district wards of Haverhill East; and Kedington

Hoxne and Eye

Current constituency: Central Suffolk and Ipswich North
Proposed constituency: Central Suffolk and Ipswich North



Year	Party	Con	LD	Grn	UKIP	Lab
1973	Con	1,846	56.9	+11.3		
1977	LD	470	14.5	+ 9.4		
1981	Lab	466	14.4	- 2.1		
1985	Grn	268	8.3	- 0.1		
1989	UKIP	197	6.1	-18.4		

The Mid Suffolk district wards of Eye; Fressingfield; Hoxne; and Stradbroke & Laxfield

Kesgrave and Rushmere St Andrew

Current constituency: Central Suffolk and Ipswich North
Proposed constituency: Central Suffolk and Ipswich North

Year	Party	Count	%	Change
1973	Con	2,840	54.8	+11.3
1977	Con	2,474	47.7	+ 9.5
1981	Lab	1,083	20.9	- 0.6
1985	Lab	961	18.5	+ 1.5
1989	Ind	543	10.5	
1993	LD	436	8.4	- 2.2
1997	LD	434	8.4	
2001	UKIP	390	7.5	-22.7
2005	LD	380	7.3	- 1.5
2009	Grn	295	5.7	
2013	Grn	145	2.8	
2017	Grn	145	2.8	

The Suffolk Coastal district wards of Kesgrave East; Kesgrave West; and Rushmere St Andrew

Kessingland and Southwold

Current constituency: Suffolk Coastal/Waveney
Proposed constituency: Suffolk Coastal/Waveney

Year	Party	Count	%	Change
1973	Con	1,392	48.9	+11.3
1977	LD	498	17.5	+14.8
1981	Lab	497	17.5	- 4.2
1985	UKIP	308	10.8	-20.7
1989	Grn	150	5.3	- 1.3
1993	Grn	150	5.3	
1997	Grn	150	5.3	
2001	Grn	150	5.3	
2005	Grn	150	5.3	
2009	Grn	150	5.3	
2013	Grn	150	5.3	
2017	Grn	150	5.3	

The Waveney district wards of Kessingland; and Southwold & Reydon

Lowestoft South

Current constituency: Waveney
Proposed constituency: Waveney

Year	Party	Count	%	Change
1973	Con	1,582	40.2	+19.6
1977	Con	1,445	36.7	+18.4
1981	Lab	1,174	29.8	- 4.7
1985	Lab	1,167	29.7	- 4.5
1989	UKIP	489	12.4	-24.0
1993	UKIP	444	11.3	-25.0
1997	Ind	428	10.9	
2001	Ind	409	10.4	
2005	Grn	203	5.2	- 0.2
2009	Grn	191	4.9	+ 0.5
2013	LD	179	4.5	- 0.9
2017	LD	160	4.1	- 0.5

The Waveney district wards of Carlton; Kirkley; and Whitton

Martlesham

Current constituency: Suffolk Coastal
Proposed constituency: Suffolk Coastal

Year	Party	Count	%	Change
1973	Con	2,542	67.6	+17.1
1977	LD	458	12.2	-10.2
1981	Lab	446	11.9	- 2.5
1985	Grn	315	8.4	- 4.4
1989	Grn	315	8.4	
1993	Grn	315	8.4	
1997	Grn	315	8.4	
2001	Grn	315	8.4	
2005	Grn	315	8.4	
2009	Grn	315	8.4	
2013	Grn	315	8.4	
2017	Grn	315	8.4	

The Suffolk Coastal district wards of Martlesham; and Nacton

Melford

Current constituency: South Suffolk
Proposed constituency: South Suffolk

Year	Party	Count	%	Change
1973	Ind	1,614	56.0	+ 2.8
1977	Con	809	28.1	+12.0
1981	Lab	208	7.2	+ 0.4
1985	Grn	131	4.5	- 1.1
1989	UKIP	119	4.1	-14.2
1993	UKIP	119	4.1	
1997	UKIP	119	4.1	
2001	UKIP	119	4.1	
2005	UKIP	119	4.1	
2009	UKIP	119	4.1	
2013	UKIP	119	4.1	
2017	UKIP	119	4.1	

The Babergh district wards of Chadacre; Glemsford & Stanstead; and Long Melford

Mildenhall

Current constituency: West Suffolk
Proposed constituency: West Suffolk

Year	Party	Count	%	Change
1973	Con	1,405	65.5	+26.2
1977	Ind	423	19.7	
1981	Lab	317	14.8	+ 0.9
1985	Lab	317	14.8	
1989	Lab	317	14.8	
1993	Lab	317	14.8	
1997	Lab	317	14.8	
2001	Lab	317	14.8	
2005	Lab	317	14.8	
2009	Lab	317	14.8	
2013	Lab	317	14.8	
2017	Lab	317	14.8	

The Forest Heath district wards of Great Heath; Manor; and Market

Newmarket and Red Lodge

Current constituency: West Suffolk
Proposed constituency: West Suffolk

Year	Party	Count	%	Change
1973	Con	1,203	50.5	+ 5.9
1977	Lab	373	15.6	- 5.2
1981	UKIP	322	15.5	-12.9
1985	UKIP	322	15.5	
1989	Ind	273	11.5	
1993	Ind	273	11.5	
1997	LD	213	8.9	+ 2.6
2001	LD	213	8.9	
2005	LD	213	8.9	
2009	LD	213	8.9	
2013	LD	213	8.9	
2017	LD	213	8.9	

The Forest Heath district wards of Red Lodge; Severals; and South

Oulton

Current constituency: Waveney
Proposed constituency: Waveney

Year	Party	Count	%	Change
1973	Con	2,274	50.0	+21.0
1977	Con	2,139	47.0	+19.9
1981	Lab	1,394	30.6	+ 0.3
1985	Lab	1,368	30.1	+ 2.0
1989	UKIP	607	13.3	-18.9
1993	UKIP	607	13.3	
1997	UKIP	515	11.3	
2001	Grn	232	5.1	- 2.3
2005	Grn	225	4.9	+ 0.4
2009	LD	201	4.4	+ 0.1
2013	LD	145	3.2	
2017	LD	145	3.2	

The Waveney district wards of Lothingland; Oulton; Oulton Broad; and St Margaret's

Pakefield

Current constituency: Waveney
Proposed constituency: Waveney

Year	Party	Count	%	Change
1973	Con	1,569	43.3	+14.7
1977	Con	1,473	40.7	+12.6
1981	Lab	1,369	37.8	+ 3.5
1985	Lab	1,333	36.8	+ 3.0
1989	UKIP	384	10.6	-20.4
1993	UKIP	367	10.1	-18.7
1997	LD	215	5.9	+ 2.5
2001	LD	190	5.2	
2005	Grn	182	5.0	+ 0.3
2009	Grn	162	4.5	+ 0.6
2013	Grn	162	4.5	
2017	Grn	162	4.5	

The Waveney district wards of Carlton Colville; and Pakefield

Peninsula

Current constituency: South Suffolk
Proposed constituency: South Suffolk

Year	Party	Count	%	Change
1973	LD	1,337	38.9	- 4.2
1977	Ind	923	26.9	
1981	Con	786	22.9	+ 2.5
1985	Lab	274	8.0	- 1.9
1989	Grn	113	3.3	- 2.9
1993	Grn	113	3.3	
1997	Grn	113	3.3	
2001	Grn	113	3.3	
2005	Grn	113	3.3	
2009	Grn	113	3.3	
2013	Grn	113	3.3	
2017	Grn	113	3.3	

The Babergh district wards of Alton; Berners; and Holbrook

Priory Heath

Current constituency: Ipswich
Proposed constituency: Ipswich

Year	Party	Count	%	Change
1973	Lab	927	49.5	- 3.5
1977	Con	639	34.2	+16.9
1981	UKIP	141	7.5	-13.3
1985	LD	93	5.0	+ 0.7
1989	Grn	71	3.8	- 0.5
1993	Grn	71	3.8	
1997	Grn	71	3.8	
2001	Grn	71	3.8	
2005	Grn	71	3.8	
2009	Grn	71	3.8	
2013	Grn	71	3.8	
2017	Grn	71	3.8	

The Ipswich district ward of Priory Heath

Row Heath

Current constituency: West Suffolk
Proposed constituency: West Suffolk

Year	Party	Count	%	Change
1973	Con	1,362	52.4	+ 9.0
1977	Ind	383	14.7	+ 3.5
1981	Ind	379	14.6	
1985	Lab	313	12.0	+ 4.2
1989	LD	164	6.3	+ 3.3
1993	LD	164	6.3	
1997	LD	164	6.3	
2001	LD	164	6.3	
2005	LD	164	6.3	
2009	LD	164	6.3	
2013	LD	164	6.3	
2017	LD	164	6.3	

The Forest Heath district wards of Eriswell & The Rows; Icen; and Lakenheath

Rushmere


Current constituency: Ipswich
Proposed constituency: Ipswich

Year	Party	Count	%	Change
1973	Lab	1,429	50.5	+ 3.2
1977	Con	997	35.2	+ 8.6
1981	LD	162	5.7	+ 1.9
1985	UKIP	152	5.4	-11.6
1989	Grn	89	3.4	- 0.6
1993	Grn	89	3.4	
1997	Grn	89	3.4	
2001	Grn	89	3.4	
2005	Grn	89	3.4	
2009	Grn	89	3.4	
2013	Grn	89	3.4	
2017	Grn	89	3.4	

The Ipswich district ward of Rushmere

St Helen's

Current constituency: Ipswich
Proposed constituency: Ipswich



Year	Party	Count	%	Change
1973	Lab	1,322	54.7	+ 9.1
1977	Con	664	27.5	+ 9.3
1981	LD	201	8.3	+ 0.5
1985	Grn	142	5.9	- 4.3
1989	UKIP	88	3.6	- 14.7

Parts of the Ipswich district wards of Alexandra; and Holywells

St John's

Current constituency: Ipswich
Proposed constituency: Ipswich

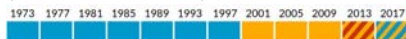


Year	Party	Count	%	Change
1973	Lab	1,383	57.6	+ 3.0
1977	Con	761	31.7	+ 3.5
1981	Grn	138	5.7	- 5.7
1985	LD	120	5.0	- 0.9

The Ipswich district wards of St John's; and part of Alexandra

St Margaret's and Westgate

Current constituency: Ipswich/Central Suffolk and Ipswich North
Proposed constituency: Ipswich/Central Suffolk and Ipswich North




Year	Party	Count	%	Change
1973	LD	2,284	38.5	+12.0
1977	Con	1,954	33.0	+ 8.4
1981	Lab	1,897	32.0	+ 1.7
1985	LD	1,869	31.5	+ 9.5
1989	Con	1,697	28.6	+ 5.7
1993	Lab	1,541	26.0	- 0.2
1997	Grn	323	5.5	- 3.2
2001	Grn	287	4.8	

The Ipswich district wards of St Margaret's; Westgate; and part of Castle Hill

Samford

Current constituency: South Suffolk
Proposed constituency: South Suffolk

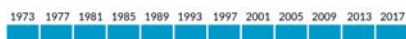


Year	Party	Count	%	Change
1973	Con	1,502	43.3	+ 9.6
1977	LD	1,410	40.6	+15.2
1981	Lab	323	9.3	- 1.0
1985	UKIP	235	6.8	- 18.0

The Babergh district wards of Dodnash; Lower Brett; and Mid Samford

Stour Valley

Current constituency: South Suffolk
Proposed constituency: South Suffolk

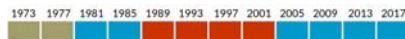


Year	Party	Count	%	Change
1973	Con	1,428	51.4	+ 8.9
1977	LD	966	34.8	+ 7.6
1981	Lab	167	6.0	- 2.3
1985	UKIP	121	4.4	- 17.6
1989	Grn	96	3.5	- 11.9

The Babergh district wards of Boxford; Bures St Mary; Leavenheath; and Nayland

Stowmarket North and Stowupland

Current constituency: Bury St Edmunds
Proposed constituency: Bury St Edmunds

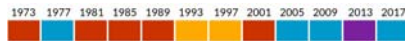


Year	Party	Count	%	Change
1973	Con	1,320	49.4	+13.3
1977	Grn	793	29.7	+14.3
1981	Lab	376	14.1	- 5.8
1985	LD	181	6.8	+ 3.8

The Mid Suffolk district wards of Stowmarket North; and Stowupland

Stowmarket South

Current constituency: Bury St Edmunds
Proposed constituency: Bury St Edmunds



Year	Party	Count	%	Change
1973	Nicholas G.K. Gowley	921	38.3	+12.7
1977	Keith E. Scarff	789	32.8	+ 9.0
1981	Nikki Betts	307	12.8	- 1.1
1985	*Stephen A. Searle	220	9.2	- 16.4
1989	Max K. Betts-Davies	167	6.9	- 4.2

The Mid Suffolk district wards of Stowmarket Central; and Stowmarket South

Sudbury

Current constituency: South Suffolk
Proposed constituency: South Suffolk

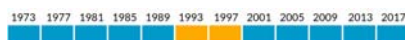


Year	Party	Count	%	Change
1973	Jack M. Owen	693	30.5	- 0.9
1977	Adrian F.D.W. Osborne	631	27.8	- 16.5
1981	*John R.A. Sayers	470	20.7	
1985	Andrew J. Welsh	262	11.5	- 0.7
1989	Julie C. Fowles-Smith	124	5.5	- 6.7
1993	Steven Whalley	91	4.0	

The Babergh district wards of Sudbury North; and Sudbury South

Sudbury East and Waldingfield

Current constituency: South Suffolk
Proposed constituency: South Suffolk

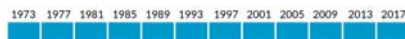


Year	Party	Count	%	Change
1973	*Colin M. Spence	1,169	53.2	+ 7.3
1977	Luke M. Cresswell	546	24.9	+ 3.8
1981	Darren J.J. Clarke	229	10.4	- 17.3
1985	Robert M. Spivey	161	7.3	
1989	John C. Burch	92	4.2	- 1.1

The Babergh district wards of Sudbury East; and Waldingfield

Thedwastre North

Current constituency: Bury St Edmunds
Proposed constituency: Bury St Edmunds

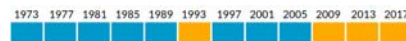


Year	Party	Count	%	Change
1973	*Jane C. Storey	1,927	62.2	+14.7
1977	Andy Mellen	678	21.9	+ 9.6
1981	Ursula Ajimal	293	9.5	- 1.3
1985	Jon G. James	199	6.4	+ 2.0

The Mid Suffolk district wards of Badwell Ash; Elmswell & Norton; and Woolpit

Thedwastre South

Current constituency: Bury St Edmunds
Proposed constituency: Bury St Edmunds/South Suffolk




Year	Party	Count	%	Change
1973	*Penny Otton	1,346	46.7	+17.5
1977	Gilly Morgan	1,263	43.8	+ 16.1
1981	Philip J. Cockell	274	9.5	+ 1.7

The Mid Suffolk district wards of Onehouse; Rattlesden; and Thurston & Hesselst

Thingoe North

Current constituency: Bury St Edmunds/West Suffolk
Proposed constituency: Bury St Edmunds/West Suffolk

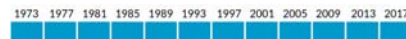


Year	Party	Count	%	Change
1973	*Beccy Hopfensperger	1,989	72.9	+19.2
1977	Frederick J. Rowell	439	16.1	+ 7.6
1981	Peter Turner	302	11.1	

The St Edmundsbury district wards of Fornham; Great Barton; Pakenham; Risby

Thingoe South

Current constituency: Bury St Edmunds/West Suffolk
Proposed constituency: Bury St Edmunds/West Suffolk

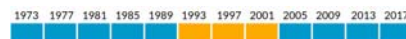


Year	Party	Count	%	Change
1973	Karen M. Soons	2,110	68.1	+18.3
1977	Zigurds Kronbergs	436	14.1	
1981	Hilary A. Appleton	409	13.2	+ 1.0
1985	Dawn P. Dicker	145	4.7	- 24.3

The St Edmundsbury district wards of Barrow; Chedburgh; Horringer & Whelnetnam; Rougham

Thredling

Current constituency: Central Suffolk and Ipswich North
Proposed constituency: Central Suffolk and Ipswich North



Year	Party	Count	%	Change
1973	*Matthew J.R. Hicks	2,066	70.0	+20.5
1977	David C. Payne	455	15.4	+ 9.7
1981	Stan Robinson	431	14.6	+ 5.1

The Mid Suffolk district wards of Debenham; Helmingham & Coddendam; The Stonhams; Worlingworth

Tower

Current constituency: Bury St Edmunds
Proposed constituency: Bury St Edmunds

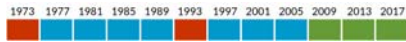


Year	Party	Count	%	Change
1973	Robert Everitt	1,833	29.8	+ 9.9
1977	*David Nettleton	1,628	26.4	+ 3.8
1981	Paul Hopfensperger	1,623	26.4	
1985	*Mark Ereira	1,406	22.8	- 1.3
1989	Quentin Cornish	998	16.2	+ 1.7
1993	Alex Griffin	907	14.7	+ 1.1
1997	Julia Lale	509	8.3	+ 1.8
2001	Sheena Rawlings	173	2.8	

The St Edmundsbury district wards of Abbeygate; Minden; Northgate; Risbygate; and St Olave's

Upper Gipping

Current constituency: Bury St Edmunds/Central Suffolk and Ipswich North
Proposed constituency: Bury St Edmunds/Central Suffolk and Ipswich North



*Andrew G. Stringer	Grn	1,645	53.6	+ 0.5
Glen A. Horn	Con	1,135	37.0	+16.4
Terry Wilson	Lab	166	5.4	+ 0.1
Mark J. Valladares	LD	122	4.0	+ 2.8

The Mid Suffolk district wards of Bacton & Old Newton; Haughley & Wetherden; Mendlesham; Wetheringsett

Wickham

Current constituency: Central Suffolk and Ipswich North/Suffolk Coastal
Proposed constituency: Central Suffolk and Ipswich North/Suffolk Coastal

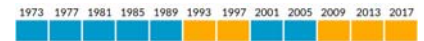


Alexander H.M. Nicoll	Con	1,566	48.4	+ 1.8
Kit Twinch	LD	684	21.2	+ 9.3
Lesley A. Bensley	Lab	418	12.9	- 7.3
Trevor R. Coult	UKIP	308	9.5	- 11.8
Catherine Walsh	Grn	258	8.0	

The Suffolk Coastal district wards of Farlingaye; Melton & Ufford; Rendlesham; and Wickham Market

Woodbridge

Current constituency: Suffolk Coastal
Proposed constituency: Suffolk Coastal



*Caroline A. Page	LD	1,547	51.4	+ 9.7
Stephen A. Attwell	Con	1,041	34.6	+ 2.4
Vicky Jones	Lab	254	8.4	- 1.0
Eamonn O'Nolan	Grn	113	3.8	- 0.7
Ray Tunstall	UKIP	55	1.8	- 10.3

The Suffolk Coastal district wards of Farlingaye; Kyson; Riverside; and Seckford

Whitehouse and Whitton

Current constituency: Central Suffolk and Ipswich North
Proposed constituency: Central Suffolk and Ipswich North



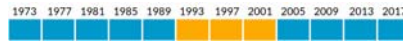
David F. Goldsmith	Con	1,869	40.5	+16.8
*Kathy Bole	Lab	1,833	39.7	+ 0.6
Rob Bridgeman	Lab	1,733	37.5	+ 6.9
Erion Xhaferaj	Con	1,409	30.5	+ 7.0
Tony Gould	UKIP	680	14.7	- 17.3
Liz Smith	Grn	293	6.3	- 3.2
Martin Hore	LD	263	5.7	
Shaun M.S. McDonald	Grn	256	5.5	
Malcolm Mitchell	LD	216	4.7	

The Ipswich district ward of Whitehouse; Whitton; and part of Castle Hill



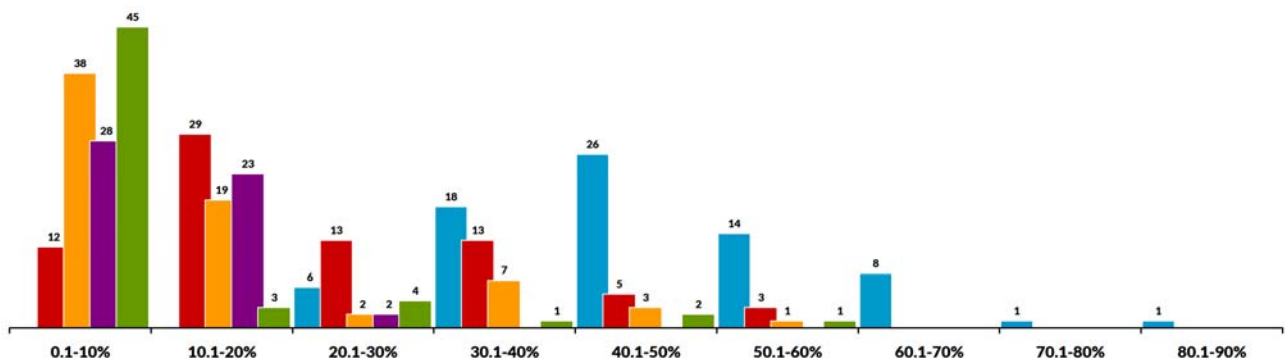
Wilford

Current constituency: Suffolk Coastal
Proposed constituency: Suffolk Coastal



*Andrew Reid	Con	1,578	56.8	- 5.1
Victoria C. Hambley	Grn	358	12.9	
Nigel Brown	LD	339	12.2	- 3.8
Philip E. Harle	Lab	315	11.3	- 10.8
Garry G. Debenham	UKIP	194	7.0	

The Suffolk Coastal district wards of Hollesley with Eyke; Orford & Tunstall; Snape; and Sutton



Summary of results: Suffolk

	Year	Elec	%Poll	Con	Lab	LD	UKIP	Grn	Ind	Other
Aldeburgh and Leiston	2017	7,451	35.0	49.4	23.3	10.3	11.2	5.9		
	2013	7,429	35.0	39.6	16.6	7.2		9.6		27.0
Beccles	2017	11,727	41.3	45.2	9.8	2.1	4.4	38.4		
	2013	11,704	37.7	35.1	19.7	2.7	18.4	24.1		
Belstead Brook	2017	6,732	31.5	40.9	12.7	37.4	5.6	3.4		
	2013	6,696	27.7	33.5	18.0	37.5		11.0		
Bixley	2017	5,679	41.4	55.7	23.7	8.4	7.1		5.1	
	2013	5,714	34.7	58.4	24.7	5.6		11.3		
Blackbourn	2017	8,051	38.5	81.6	18.4					
	2013	7,945	37.1	53.2	8.4	4.1	30.3	11.3		
Blything	2017	7,400	41.0	52.9	17.8	19.3		10.0		
	2013	7,047	36.0	47.8	19.4	17.1		15.7		
Bosmere	2017	7,892	32.2	46.0	7.8	38.9		7.3		
	2013	7,678	32.7	27.0	9.4	33.9	23.3	6.4		
Brandon	2017	6,797	29.4	28.1	12.1		12.8		46.9	
	2013	7,130	30.4	27.4	10.8	15.9	45.9			
Bridge	2017	7,700	26.9	30.4	50.0	5.5		7.4	6.7	
	2013	7,219	23.5	20.0	43.9	4.2	27.1	4.9		
Bungay	2017	7,324	39.5	53.1	26.2	6.0	5.0	9.7		
	2013	7,187	35.6	45.2	17.3	7.8		29.7		
Carlford	2017	6,998	42.4	55.4	9.9	10.5	4.1	6.2	13.8	
	2013	6,933	38.0	59.0	14.1	7.9	19.0			
Chantry	2017	16,486	32.0	40.1	42.1	5.1	12.6			
	2013	17,042	27.0	21.0	41.6	3.8	25.6	8.0		
Clare	2017	8,725	42.0	66.8	9.7	14.9	8.6			
	2013	8,556	40.0	46.3	12.7		31.6		9.5	
Cosford	2017	7,044	47.8	45.1	3.1		3.4	48.4		
	2013	6,741	41.6	51.9	7.8			40.4		
Eastgate and Moreton Hall	2017	7,247	35.0	36.4	12.1	10.1			41.4	
	2013	7,545	28.7	31.2	11.7	5.2	14.2		39.8	
Exning and Newmarket	2017	7,853	31.1	37.2	23.9	5.6	10.3		23.0	
	2013	8,812	26.6	25.0	20.1	5.2	30.7		19.0	
Felixstowe Coastal	2017	15,411	39.0	51.1	17.0	14.6	12.0	5.2		
	2013	15,324	32.0	54.2	25.8	20.0				
Felixstowe North and Trimley	2017	7,586	34.7	49.2	26.3	8.9	11.6	4.0		
	2013	7,691	33.0	45.0	37.1	18.0				
Framlingham	2017	7,027	42.0	57.2	13.2	10.5	5.3	13.8		
	2013	6,969	37.0	44.3	14.1	8.7	22.9	10.1		
Gainsborough	2017	8,126	32.2	41.2	41.3	2.9	10.5	4.2		
	2013	8,162	27.8	24.2	47.4	3.7	21.9	2.8		
Gipping Valley	2017	7,500	34.2	39.0	9.7	40.1	7.9	3.3		
	2013	6,982	31.9	25.9	13.5	32.0	24.1	4.5		
Great Cornard	2017	7,158	25.8	48.9	28.3	8.5	9.4	4.9		
	2013	6,970	24.6	43.0	31.6	6.6		18.9		
Gunton	2017	14,993	27.5	37.8	36.7	6.3	13.1	6.1		
	2013	14,763	27.8	24.9	38.9	4.0	25.7	6.5		
Hadleigh	2017	6,733	31.8	39.6	15.4	37.2	4.2	3.5		
	2013	6,434	28.8	31.5	16.6	24.2	22.8	4.9		
Halesworth	2017	7,381	39.1	53.5	21.1	8.6	6.8	10.0		
	2013	7,230	35.5	53.2	27.6	4.6		9.2		
Hardwick	2017	6,706	41.8	58.7	16.5	16.8		8.0		
	2013	6,908	38.6	30.0	12.2	11.5	18.6		27.7	
Hartismere	2017	8,114	36.5	61.2	14.6	8.7		15.5		
	2013	7,748	32.2	43.5	14.5	5.2	22.2	14.6		
Haverhill Cangle	2017	13,263	26.0	39.2	27.6	11.6	21.6			
	2013	13,746	23.5	33.7	28.1	6.8	31.4			
Haverhill East and Kedlington	2017	7,005	27.5	47.9	24.1	8.9	19.0			
	2013	7,092	28.4	25.0	21.4	11.7	39.2		2.7	
Hoxne and Eye	2017	7,837	41.4	56.9	14.4	14.5	6.1	8.3		
	2013	7,371	36.8	45.6	16.5	5.1	24.5	8.4		
Kesgrave and Rushmere St Andrew	2017	15,541	33.0	51.2	19.7	7.9	7.5	4.3	9.4	
	2013	15,539	28.0	40.9	19.2	9.7	30.2			

Summary of results: Suffolk - continued

	Year	Elec	%Poll	Con	Lab	LD	UKIP	Grn	Ind	Other
Kessingland and Southwold	2017	7,450	38.2	48.9	17.5	17.5	10.8	5.3		
	2013	7,366	37.2	37.6	21.7	2.7	31.5	6.6		
Lowestoft South	2017	14,766	28.0	38.4	29.8	4.3	11.7	5.1	10.7	
	2013	14,549	27.5	19.4	34.3	5.0	36.4	4.9		
Martlesham	2017	9,043	41.6	67.6	11.9	12.2		8.4		
	2013	8,894	36.0	50.5	14.4	22.4		12.8		
Melford	2017	8,078	35.7	28.1	7.2		4.1	4.5	56.0	
	2013	7,793	33.6	16.1	6.8		18.3	5.6	53.2	
Mildenhall	2017	6,997	30.7	65.5	14.8				19.7	
	2013	7,168	31.8	39.3	13.9	8.0	38.9			
Newmarket and Red Lodge	2017	9,295	25.7	50.5	15.6	8.9	15.5		11.5	
	2013	9,361	23.3	44.6	20.8	6.3	28.4			
Oulton	2017	15,472	30.3	48.5	30.4	3.8	12.3	5.0		
	2013	15,116	30.6	28.0	29.2	4.3	32.5	6.0		
Pakefield	2017	11,975	31.0	42.0	37.3	5.5	10.4	4.8		
	2013	11,622	30.8	28.3	34.1	3.4	29.9	4.3		
Peninsula	2017	8,108	42.3	22.9	8.0	38.9		3.3	26.9	
	2013	7,981	32.5	20.4	9.9	43.1	20.5	6.2		
Priory Heath	2017	6,609	28.3	34.2	49.5	5.0	7.5	3.8		
	2013	6,344	24.8	17.3	53.0	4.3	20.8	4.7		
Row Heath	2017	8,041	32.4	52.4	12.0	6.3			29.3	
	2013	7,822	32.6	43.4	7.8	3.0	34.7		11.2	
Rushmere	2017	7,243	39.1	35.2	50.5	5.7	5.4	3.4		
	2013	7,193	32.8	26.6	47.3	3.8	17.0	4.0	1.4	
St Helen's	2017	7,913	30.5	27.5	54.7	8.3	3.6	5.9		
	2013	7,592	26.0	18.2	45.6	7.8	18.3	10.2		
St John's	2017	6,698	35.9	31.7	57.6	5.0		5.7		
	2013	6,783	29.7	28.2	54.6	5.9		11.4		
St Margaret's and Westgate	2017	15,225	40.0	30.8	29.0	35.0		5.2		
	2013	15,195	33.7	23.7	28.4	24.2	15.0	8.7		
Samford	2017	8,144	42.6	43.3	9.3	40.6	6.8			
	2013	7,912	38.5	33.7	10.3	25.4	24.8	5.7		
Stour Valley	2017	6,450	43.1	51.4	6.0	34.8	4.4	3.5		
	2013	6,110	43.7	42.5	8.3	27.2	22.0			
Stowmarket North and Stowupland	2017	10,086	26.5	49.4	14.1	6.8		29.7		
	2013	9,196	24.9	36.1	19.9	3.0	25.5	15.4		
Stowmarket South	2017	7,720	31.1	38.3	12.8	32.8	9.2	6.9		
	2013	7,493	30.1	25.6	13.9	23.8	25.6	11.1		
Sudbury	2017	7,095	32.0	27.8	30.5	11.5	4.0	5.5	20.7	
	2013	6,981	26.5	44.3	31.4	12.2		12.2		
Sudbury East and Waldingfield	2017	6,978	31.5	53.2	24.9	7.3	10.4	4.2		
	2013	6,715	28.4	45.9	21.1		27.7	5.3		
Thedwastre North	2017	8,437	36.7	62.2	9.5	6.4		21.9		
	2013	8,013	31.3	27.7	7.8	29.2	26.2	9.3		
Thedwastre South	2017	7,374	39.1	43.8	9.5	46.7				
	2013	7,018	35.2	49.8	12.2		29.0	9.1		
Thingoe North	2017	7,149	38.2	72.9	16.1	11.1				
	2013	7,666	33.0	53.7	8.5		20.0	6.8	11.0	
Thingoe South	2017	7,318	42.4	68.1	13.2	14.1	4.7			
	2013	7,181	36.6	49.8	12.2		29.0	9.1		
Thredling	2017	7,770	38.0	70.0	14.6	15.4				
	2013	7,463	35.2	49.5	9.5	5.7	21.2	14.1		
Tower	2017	15,581	33.7	29.8	15.5	5.5		22.8	26.4	
	2013	16,320	29.6	18.1	14.0	6.5	14.7	24.1	22.6	
Upper Gipping	2017	7,866	39.0	37.0	5.4	4.0		53.6		
	2013	7,553	38.3	20.6	5.3	1.2	19.7	53.1		
Whitehouse and Whitton	2017	15,308	29.0	35.5	38.6	5.2	14.7	5.9		
	2013	15,611	27.9	23.6	34.9		32.0	9.5		
Wickham	2017	8,330	38.8	48.4	12.9	21.2	9.5	8.0		
	2013	8,159	32.0	46.6	20.2	11.9	21.3			
Wilford	2017	6,652	41.8	56.8	11.3	12.2	7.0	12.9		
	2013	6,648	33.0	61.9	22.1	16.0				
Woodbridge	2017	6,378	47.2	34.6	8.4	51.4	1.8	3.8		
	2013	6,396	42.0	32.2	9.4	41.7	12.1	4.5		

Councillors' majorities: Suffolk

1.	Kim Clements	Gainsborough	3	0.1
2.	Keith Patience	Gunton	6	0.1
3.	Peter Gardiner	Chantry	35	0.7
4.	Chris Chambers	St Margaret's	57	1.0
5.	John Field	Gipping Valley	30	1.1
6.	Mick Fraser	Hadleigh	52	2.4
7.	Steve Ardley	Gunton	98	2.4
8.	Helen Armitage	Chantry	136	2.6
9.	Jack Owen	Sudbury	62	2.7
10.	Gordon Jones	Samford	92	2.7
11.	Penny Otton	Thedwastre S.	83	2.9
12.	Craig Rivett	Pakefield	104	2.9
13.	David Goldsmith	Whitehouse	136	3.0
14.	Robert Lindsay	Cosford	111	3.3
15.	E. Brambley-Crawshaw	Beccles	158	3.3
16.	Robert Everitt	Tower	210	3.4
17.	Christopher Hudson	Belstead Brook	75	3.5
18.	David Nettleton	Tower	222	3.6
19.	Trevor Beckwith	Eastgate	126	5.0
20.	Quillon Fox	Haverhill Cangle	190	5.3
21.	Nicholas Gowrley	Stowmarket S.	132	5.5
22.	Melanie Gallidoro	Pakefield	200	5.5
23.	Inga Lockington	St Margaret's	387	6.5
24.	Jamie Starling	Lowestoft South	271	6.9
25.	Anne Whybrow	Bosmere	182	7.1
26.	Kathy Bole	Whitehouse	424	9.2
27.	Paula Fox	Haverhill Cangle	347	9.7
28.	Jenny Ceresa	Lowestoft South	408	10.4
29.	Dave Wood	Peninsula	414	12.0
30.	Rachel Hood	Exning	324	13.3
31.	Bill Quinton	Priory Heath	288	15.3
32.	Sandra Gage	Rushmere	432	15.3
33.	Keith Robinson	Oulton	745	16.4
34.	James Finch	Stour Valley	462	16.6
35.	Andrew Stringer	Upper Gipping	510	16.6
36.	Caroline Page	Woodbridge	506	16.8
37.	Mark Bee	Beccles	795	16.8
38.	Victor Lukaniuk	Brandon	375	18.8
39.	James Reeder	Oulton	880	19.4
40.	Jack Abbott	Bridge	406	19.6
41.	Gary Green	Stowmarket N.	527	19.7
42.	Peter Beer	Great Cornard	380	20.6
43.	Stuart Bird	Felixstowe North	603	22.9
44.	David Roach	Haverhill East	458	23.8
45.	Sandy Martin	St John's	622	25.9
46.	Russ Rainger	Aldeburgh	681	26.1
47.	Robert Whiting	Kesgrave	1,391	26.8
48.	David Ritchie	Bungay	776	26.9
49.	Mandy Gaylard	St Helen's	658	27.2
50.	Alexander Nicoll	Wickham	882	27.2
51.	Richard Kemp	Melford	805	27.9
52.	Colin Spence	Sudbury East	623	28.3
53.	Michael Ladd	Kessingland	894	31.4
54.	Paul West	Bixley	753	32.0
55.	Tony Goldson	Halesworth	937	32.4
56.	Steve Wiles	Felixstowe Coast	1,980	32.5
57.	Richard Smith	Blything	1,017	33.6
58.	Stuart Lawson	Kesgrave	1,757	33.9
59.	Robin Millar	Newmarket	830	34.9
60.	Graham Newman	Felixstowe Coast	2,160	35.5
61.	Colin Noble	Row Heath	979	37.7
62.	Jane Storey	Thedwastre N.	249	40.3
63.	Robin Vickery	Carlford	1,235	41.6
64.	Richard Rout	Hardwick	1,175	41.9
65.	Guy McGregor	Hoxne and Eye	1,376	42.4
66.	Stephen Burroughes	Framlingham	1,277	43.4
67.	Andrew Reid	Wilford	1,220	43.9
68.	Jessica Fleming	Hartismere	1,351	45.7
69.	Louis Busuttill	Mildenhall	982	45.8
70.	Mary Evans	Clare	1,900	51.9
71.	Karen Soons	Thingoe South	1,674	54.0
72.	Matthew Hicks	Thredling	1,611	54.6
73.	Patricia O'Brien	Martlesham	2,084	55.4
74.	Becky Hopfensperger	Thingoe North	1,550	56.8
75.	Joanna Spicer	Blackbourn	1,964	63.2

swing to Conservatives

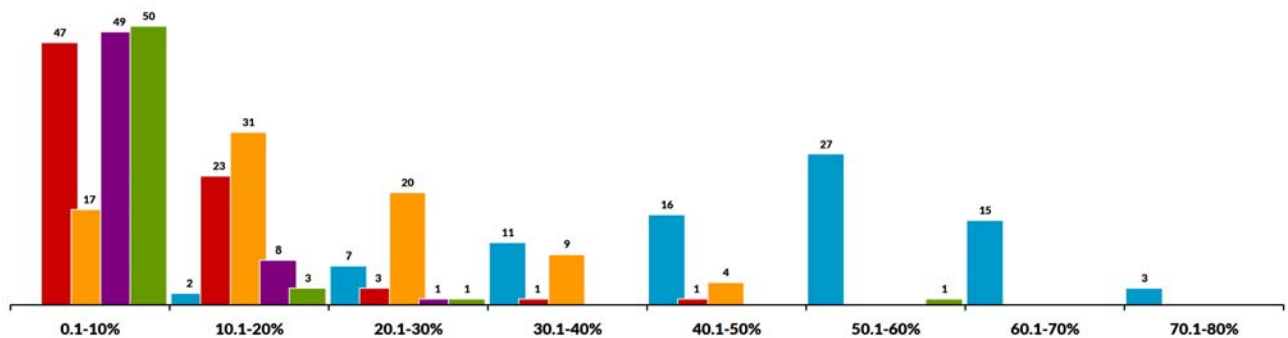
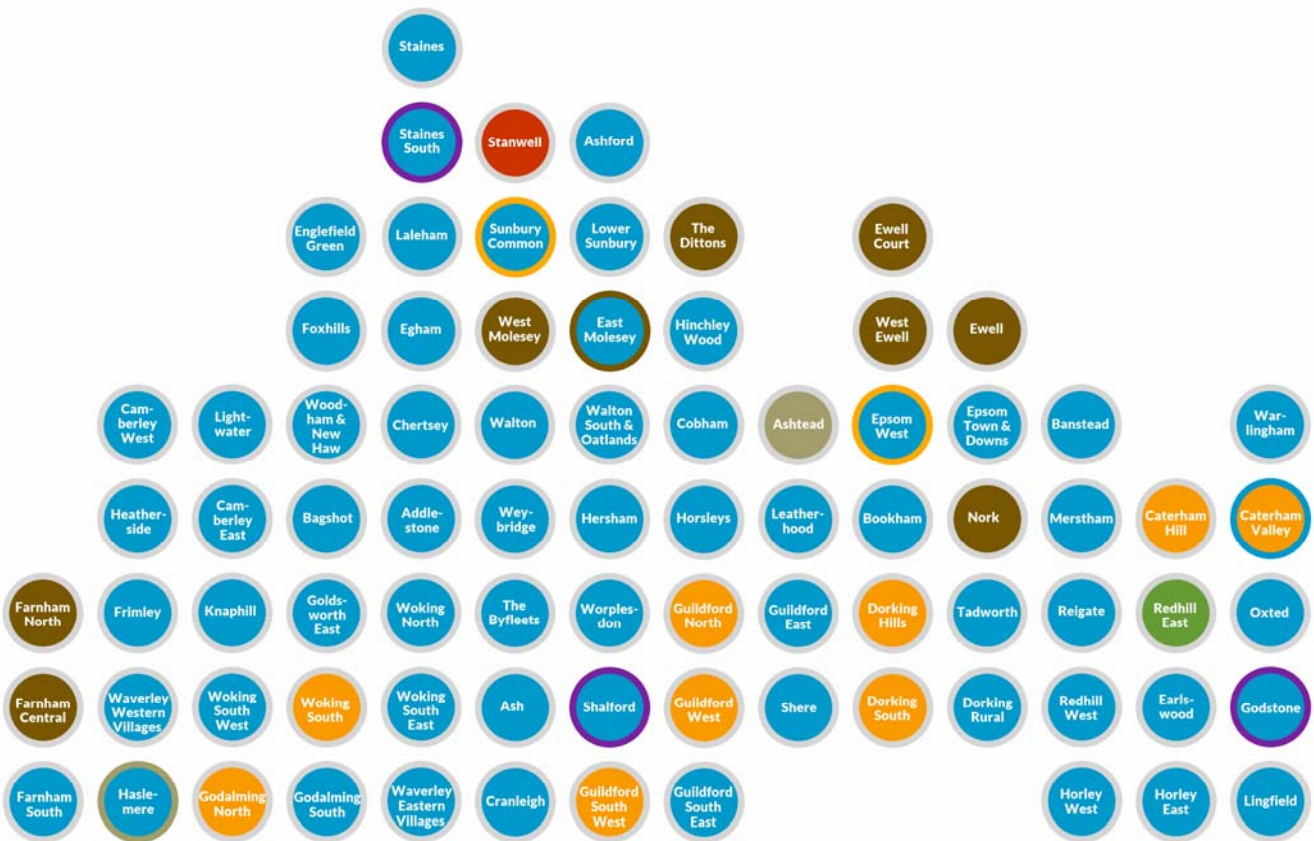
1%	Gunton	Gainsboro	Chantry 2	Gipping Valley		
2%	Chantry 1	Sudbury	Thedwastre S	Cosford	Beccles	
3%	Eastgate					
5%	Whitehouse	St Margarets				
8%	Rushmere	Priory Heath				
9%	Peninsula	Upr Gipping	Woodbridge			
10%	Brandon	Bridge				
13%	St John's					
14%	Tower	St Helen's	Melford			

1%	St Margarets					
2%	Gunton	Pakefield	Whitehouse			
3%	Haverhill Can	Pakefield				
4%	St Margarets	Lowestoft S.				
5%	Haverhill Can					
6%	Tower 2	Lowestoft S.				
7%	Exning	Tower 1				
9%	Oulton 2					
10%	Oulton 1					
11%	Gt Cornard					
12%	Felixstowe N	Haverhill E.				
13%	Hadleigh	Stowmarket S.				
14%	Aldeburgh	Kesgrave	Bungay			
15%	Belstead Brk	Sudbury E.	Eastgate			
16%	Gipping Vall	Peninsula	Kessingland	Bixley		
17%	Halesworth	Felixstowe C	Kesgrave	Samford		
18%	Brandon	Newmarket	Beccles	Blything	Stowmkt N.	Wickham
	Felixstowe C	Beccles				
19%	Thedwastre S	Bosmere				
21%	Row Heath					
22%	Hardwick	Hoxne & Eye	Woodbridge	Framlingham		
23%	Cosford	Stour Valley	Wilford			
24%	Hartismere					
25%	Upr Gipping	Melford				
26%	Mildenhall					
27%	Thedwastre N	Carlford				
28%	Thingoe S.	Thredling	Martlesham			
29%	Thingoe N.	Clare				
32%	Blackbourn					

1%	St Margarets					
2%	Hadleigh	Samford	Belstead Brk			
3%	Stowmarket S					
4%	Bosmere					
9%	Stour Valley					
10%	Tower	Sudbury				
12%	Tower					
13%	Haverhill Can					
14%	Wickham					
15%	Haverhill Can					
16%	Gunton	Eastgate	Kessingland	Exning		
17%	Lowestoft S.	Gunton	Felixstowe C.	Blything	Whitehouse	
18%	Pakefield	Whitehouse	Felixstowe C.	Lowestoft S	Chantry	
19%	Pakefield	Chantry				
20%	Gainsboro	Haverhill E.	Aldeburgh	Kesgrave		
21%	Felixstowe N	Gt Cornard	Newmarket	Hardwick		
22%	Hoxne & Eye	Oulton 2	Stowmkt N			
23%	Beccles 2	Bridge	Priory Heath	Wilford	Rushmere	Halesworth
	Beccles 1	Oulton 1	Sudbury E/			
24%	Row Heath	St Helens	Kesgrave	Framlingham	Bungay	Bixley
25%	Upr Gipping					
26%	Clare					
27%	Carlford	Hartismere	St John's	Thingoe S.		
28%	Thredling	Martlesham	Thedwastre N			
31%	Thingoe N.					

Surrey

CON
HOLD



Gains and losses

	Gained		Lost	
Conservatives	7	East Molesey and Esher Epsom West Godstone Haslemere Shalford Staines South and Ashford West Sunbury Common and Ashford Common	4	Caterham Valley Farnham Central Farnham North Godalming North
Liberal Democrats	2	Caterham Valley Godalming North	2	Epsom West Sunbury Common and Ashford Common
UKIP			3	Godstone Shalford Staines South and Ashford West
Independent			1	Haslemere
Residents Association	2	Farnham Central Farnham North	1	East Molesey and Esher

council historic results

	Conservatives		Labour		Liberal Democrats		UKIP		Green		Independents		Others	
	Seats	%votes	Seats	%votes	Seats	%votes	Seats	%votes	Seats	%votes	Seats	%votes	Seats	%votes
17	61	48.5	1	9.4	9	22.8	0	5.0	1	4.2	1	1.4	8	8.7
13	58	39.7	1	10.7	9	15.8	3	22.3	1	1.6	2	2.6	7	7.4
09	56	46.1	1	5.7	13	27.1			0	1.9	2	8.6	8	10.6
05	58	45.6	2	14.8	12	30.9	0	0.0	0	0.3	2	2.6	6	5.8
01	51	44.5	6	19.7	13	31.7	0	0.0	0	0.0	1	1.0	5	3.0
97	47	42.3	6	19.5	17	31.8	0	0.0	0	0.3	2	2.8	4	3.2
93	34	40.8	8	16.4	29	38.6	0	0.0	0	0.5	0	0.0	5	3.7
89	56	50.2	7	17.7	9	28.6	0	0.0	0	1.7	2	1.8	2*	0.0
85	52	45.2	7	17.3	12	33.6	0	0.0	0	0.0	0	1.8	5	3.1
81	62	51.1	7	20.5	3	23.2	0	0.0	0	0.4	0	0.5	4	4.3
77	68	65.3	2	16.8	0	13.2	0	0.0	0	0.0	1	0.8	2	3.9
73	46	50.9	12	27.1	9	16.8	0	0.0	0	0.0	1	1.6	4	3.6

* The two Residents Association candidates elected in 1989 were elected unopposed in Epsom and Ewell; hence the apparent anomaly of them winning a seat on a 0% vote share

Results by district council

		seats		%		seats		%		seats		%		seats		%	
		seats	%	seats	%	seats	%	seats	%	seats	%	seats	%	seats	%		
Elmbridge	2017	7	49.0	0	6.8	0	21.4	0	2.9	0	0.0	2	19.9				
	2013	6	38.1	0	6.8	0	10.8	0	15.8	0	6.7	3	21.8				
Epsom and Ewell	2017	2	27.0	0	11.2	0	12.6	0	0.0	0	0.0	4	49.2				
	2013	1	17.9	0	10.0	1	9.8	0	16.3	0	0.0	4	46.0				
Guildford	2017	7	49.4	0	10.2	3	32.3	0	1.7	0	0.0	0	6.4				
	2013	6	41.2	0	12.0	3	24.7	1	21.4	0	0.0	0	0.7				
Mole Valley	2017	4	43.3	0	3.4	2	36.3	0	3.7	0	0.0	1	13.2				
	2013	3	35.6	0	5.8	2	28.4	0	20.4	0	0.0	1	9.8				
Reigate and Banstead	2017	8	49.8	0	10.7	0	13.8	0	6.8	0	0.0	2	19.0				
	2013	8	37.9	0	9.6	0	9.5	0	25.0	0	0.0	2	18.0				
Runnymede	2017	6	56.1	0	14.8	0	11.3	0	9.0	0	0.0	0	8.9				
	2013	6	44.7	0	18.1	0	6.0	0	29.5	0	0.0	0	1.7				
Spelthorne	2017	6	47.4	1	16.8	0	16.2	0	11.8	0	4.1	0	3.6				
	2013	4	38.7	1	15.4	1	14.6	1	28.9	0	0.0	0	2.4				
Surrey Heath	2017	6	58.6	0	8.9	0	15.8	0	3.3	0	8.6	0	4.8				
	2013	6	48.6	0	15.8	0	8.8	0	26.8	0	0.0	0	0.0				
Tandridge	2017	4	51.6	0	8.3	2	27.8	0	10.8	0	0.0	0	1.5				
	2013	4	39.0	0	7.4	1	18.3	1	27.6	0	5.6	0	2.0				
Waverley	2017	6	49.4	0	4.3	1	24.5	0	3.1	0	0.4	2	18.3				
	2013	8	47.1	0	8.7	0	11.7	0	21.8	1	10.7	0	0.0				
Woking	2017	6	49.4	0	12.9	1	28.7	0	4.6	0	4.3	0	0.0				
	2013	6	43.1	0	13.2	1	23.7	0	17.6	0	1.5	0	0.9				

Addlestone

Current constituency: Runnymede and Weybridge
Proposed constituency: Runnymede and Weybridge



Year	Party	Seats	%	Change
1973	Con	1,804	53.6	+14.0
1977	Lab	648	19.3	- 1.1
1981	UKIP	356	10.6	- 21.3
1985	LD	324	9.6	+ 3.3
1989	Grn	232	6.9	

The Runnymede district wards of Addlestone Bourneside; and parts of Addlestone North; Chertsey South & Row Town; and New Haw

Ash

Current constituency: Surrey Heath
Proposed constituency: Surrey Heath




Year	Party	Seats	%	Change
1973	Con	1,675	59.9	+12.7
1977	LD	528	18.9	- 1.7
1981	Lab	249	8.9	- 2.9
1985	UKIP	192	6.9	- 13.7
1989	Grn	152	5.4	

The Guildford district wards of Ash Vale; Ash Wharf; and part of Ash South & Tongham

Ashford

Current constituency: Spelthorne
Proposed constituency: Spelthorne

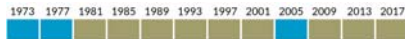


Year	Party	Seats	%	Change
1973	Con	1,725	46.8	+ 2.5
1977	UKIP	591	16.0	- 16.9
1981	Lab	564	15.3	- 2.1
1985	Ind	357	9.7	
1989	LD	271	7.4	+ 2.1
1993	Grn	177	4.8	

The Spelthorne district wards of Ashford East; and parts of Ashford Common; and Ashford Town

Ashted

Current constituency: Epsom and Ewell
Proposed constituency: Epsom and Ewell

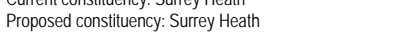


Year	Party	Seats	%	Change
1973	Ind	2,763	54.4	+ 1.8
1977	Con	1,777	35.0	+ 4.3
1981	LD	225	4.4	+ 2.2
1985	Lab	194	3.8	0.0
1989	Grn	123	2.4	

The Mole Valley district wards of Ashted Common; Ashted Park; and Ashted Village

Bagshot, Windlesham and Chobham

Current constituency: Surrey Heath
Proposed constituency: Surrey Heath

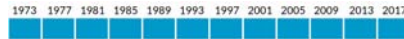


Year	Party	Seats	%	Change
1973	Con	2,437	62.3	+ 8.7
1977	LD	679	17.3	+ 6.6
1981	Grn	579	14.8	
1985	Lab	219	5.6	- 8.0

The Surrey Heath district wards of Bagshot; Chobham; and Windlesham

Banstead, Woodmansterne and Chipstead

Current constituency: Reigate
Proposed constituency: Reigate




Year	Party	Seats	%	Change
1973	Con	2,414	66.6	+16.6
1977	LD	529	14.6	+ 6.8
1981	Lab	276	7.6	
1985	UKIP	238	6.6	- 26.6

Parts of the Reigate and Banstead district wards of Chipstead, Hooley & Woodmansterne; and Kingswood with Burgh Heath

Bookham and Fetcham West

Current constituency: Mole Valley
Proposed constituency: Mole Valley




Year	Party	Seats	%	Change
1973	Con	3,256	50.9	+ 5.4
1977	LD	2,604	40.7	+15.0
1981	Grn	288	4.5	
1985	UKIP	253	4.0	- 19.3

The Mole Valley district wards of Bookham North; Bookham South; and part of Fetcham West

Camberley East

Current constituency: Surrey Heath
Proposed constituency: Surrey Heath

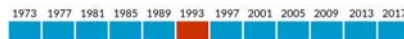


Year	Party	Seats	%	Change
1973	Con	2,233	71.0	+18.7
1977	LD	511	16.2	
1981	Lab	402	12.8	- 5.1

The Surrey Heath district wards of Old Dean; St Paul's; and Town

Camberley West

Current constituency: Surrey Heath
Proposed constituency: Surrey Heath

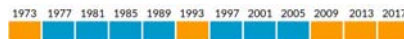


Year	Party	Seats	%	Change
1973	Con	1,839	50.6	+ 5.4
1977	Lab	621	17.1	- 13.4
1981	Ind	394	10.8	
1985	LD	328	9.0	
1989	Ind	300	8.3	
1993	UKIP	151	4.2	- 20.1

The Surrey Heath district wards of St Michael's; Watchetts; and part of Frimley

Caterham Hill

Current constituency: East Surrey
Proposed constituency: East Surrey

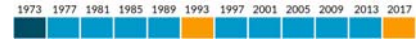


Year	Party	Seats	%	Change
1973	LD	1,738	44.3	- 1.9
1977	Con	1,726	44.0	+15.3
1981	Lab	262	6.7	+ 0.8
1985	UKIP	197	5.0	- 14.6

The Tandridge district wards of Chaldon; Portley; Queens Park; and Westway

Caterham Valley

Current constituency: East Surrey
Proposed constituency: East Surrey

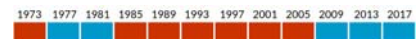


Year	Party	Seats	%	Change
1973	LD	1,589	47.5	+27.8
1977	Con	1,343	40.1	+ 9.1
1981	Lab	242	7.2	+ 1.3
1985	UKIP	172	5.1	- 11.0

The Tandridge district wards of Harestone; Valley; and Whyteleafe

Chertsey

Current constituency: Runnymede and Weybridge
Proposed constituency: Runnymede and Weybridge/Spelthorne



Year	Party	Seats	%	Change
1973	Con	1,978	59.3	+17.4
1977	Lab	650	19.5	+13.6
1981	LD	381	11.4	- 8.3
1985	UKIP	326	9.8	- 6.3

The Runnymede district wards of Chertsey Meads; Chertsey St Ann's; and parts of Addlestone North; and Chertsey South & Row Town

Cobham

Current constituency: Esher and Walton
Proposed constituency: Esher and Walton/Mole Valley

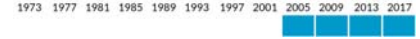


Year	Party	Seats	%	Change
1973	Con	2,290	67.4	+10.3
1977	LD	679	20.0	+ 8.9
1981	Lab	254	7.5	+ 0.1
1985	UKIP	175	5.2	- 19.2

Parts of the Elmbridge district wards of Cobham & Downside; and Oxshott & Stoke D'Abernon

Cranleigh and Ewhurst

Current constituency: Guildford
Proposed constituency: Guildford

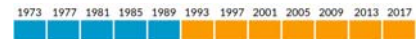


Year	Party	Seats	%	Change
1973	Con	2,094	53.9	+ 3.2
1977	LD	1,098	28.2	+13.8
1981	UKIP	362	9.3	- 16.4
1985	Lab	334	8.6	- 0.6

The Waverley district wards of Cranleigh East; Cranleigh West; Ewhurst; and parts of Alfold, Cranleigh Rural & Ellens Green; and Shamley Green & Cranleigh North

Dorking Hills

Current constituency: Mole Valley
Proposed constituency: Mole Valley

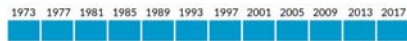


Year	Party	Seats	%	Change
1973	LD	2,906	56.6	+10.5
1977	Con	1,675	32.6	+ 5.8
1981	Grn	231	4.5	0.0
1985	UKIP	167	3.3	- 15.8
1989	Lab	155	3.0	- 0.4

The Mole Valley district wards of Box Hill & Headley; Dorking North; Leith Hill; Mickleham, Westhumble & Pixham; Westcott; and parts of Leatherhead South; and Okewood

Dorking Rural

Current constituency: Mole Valley
Proposed constituency: Mole Valley

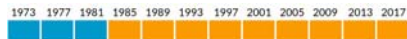


Year	Party	Seats	Percentage	Change
1973	Con	2,580	53.6	+13.7
1977	LD	1,695	35.2	+ 1.5
1981	UKIP	248	5.2	-15.4
1985	Grn	164	3.4	
1989	Lab	125	2.6	- 3.2

The Mole Valley district wards of Beare Green; Brockham, Betchworth & Buckland; Capel, Leigh & Newdigate; and Charlwood

Dorking South and The Holmwoods

Current constituency: Mole Valley
Proposed constituency: Mole Valley



Year	Party	Seats	Percentage	Change
1973	LD	2,261	51.5	+ 9.0
1977	Con	1,466	33.4	+ 6.4
1981	Grn	256	5.8	
1985	UKIP	205	4.7	-17.3
1989	Lab	204	4.6	- 4.5

The Mole Valley district wards of Dorking South; and Holmwoods

Earlswold and Reigate South

Current constituency: Reigate
Proposed constituency: Reigate




Year	Party	Seats	Percentage	Change
1973	Con	1,621	47.8	+15.1
1977	Lab	633	18.7	- 2.3
1981	LD	488	14.4	+ 6.9
1985	UKIP	353	10.4	-20.4
1989	Grn	293	8.6	+ 0.6

The Reigate and Banstead district wards of Earlswold & Whitebushes; South Park & Woodhatch; and part of Meadvale & St John's

East Molesey and Esher

Current constituency: Esher and Walton
Proposed constituency: Esher and Walton




Year	Party	Seats	Percentage	Change
1973	Con	2,095	53.9	+13.4
1977	Res	1,149	29.5	-11.9
1981	LD	318	8.2	+ 5.9
1985	Lab	159	4.1	+ 0.2
1989	Grn	102	2.6	
1993	UKIP	66	1.7	- 8.9

Parts of the Elmbridge district wards of Esher; Molesey East; and Thames Ditton

Egham

Current constituency: Runnymede and Weybridge
Proposed constituency: Runnymede and Weybridge

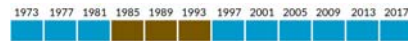


Year	Party	Seats	Percentage	Change
1973	Con	1,104	49.3	+ 6.9
1977	Lab	464	20.7	+ 0.9
1981	LD	299	13.4	+ 3.6
1985	UKIP	224	10.0	-17.9
1989	Grn	147	6.6	

The Runnymede district wards of Egham Hythe; and parts of Egham Town; and Thorpe

Englefield Green

Current constituency: Runnymede and Weybridge
Proposed constituency: Runnymede and Weybridge

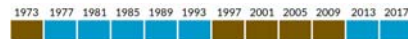


Year	Party	Seats	Percentage	Change
1973	Con	1,169	41.4	+ 1.3
1977	Res	809	28.6	
1981	Lab	307	10.9	- 4.8
1985	LD	255	9.0	+ 1.8
1989	UKIP	148	5.2	- 4.9
1993	Grn	138	4.9	- 5.2

The Runnymede district wards of Englefield Green East; Englefield Green West; and part of Egham Town

Epsom Town and Downs

Current constituency: Epsom and Ewell
Proposed constituency: Epsom and Ewell

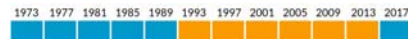


Year	Party	Seats	Percentage	Change
1973	Con	1,751	42.0	+ 3.1
1977	Res	1,321	31.7	+ 3.2
1981	LD	612	14.7	+ 3.3
1985	Lab	347	8.3	+ 0.5
1989	Grn	138	3.3	

The Epsom and Ewell district wards of Woodcote; and parts of College; and Town

Epsom West

Current constituency: Epsom and Ewell
Proposed constituency: Epsom and Ewell



Year	Party	Seats	Percentage	Change
1973	Con	1,218	29.8	+17.0
1977	LD	1,144	28.0	0.0
1981	Lab	839	20.5	+ 0.3
1985	Res	717	17.6	- 5.2
1989	Grn	165	4.0	

The Epsom and Ewell district wards of Stamford; and parts of Court; Nonsuch; and Town

Ewell

Current constituency: Epsom and Ewell
Proposed constituency: Epsom and Ewell




Year	Party	Seats	Percentage	Change
1973	Res	2,579	66.5	+ 3.4
1977	Con	732	18.9	+ 7.9
1981	Lab	255	6.6	+ 2.1
1985	LD	234	6.0	+ 3.4
1989	Grn	79	2.0	- 0.3

The Epsom and Ewell district wards of Nonsuch; Stoneleigh; and parts of College; and Ewell

Ewell Court, Auriol and Cuddington

Current constituency: Epsom and Ewell
Proposed constituency: Epsom and Ewell

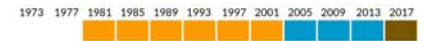


Year	Party	Seats	Percentage	Change
1973	Res	2,708	67.5	+ 3.0
1977	Con	776	19.4	+10.4
1981	Lab	254	6.3	+ 0.4
1985	LD	180	4.5	+ 1.9
1989	Grn	92	2.3	

The Epsom and Ewell district wards of Auriol; Cuddington; and Ewell Court

Farnham Central

Current constituency: South West Surrey
Proposed constituency: South West Surrey




Year	Party	Seats	Percentage	Change
1973	Res	1,754	43.2	
1977	LD	1,085	26.7	+ 8.6
1981	Con	1,057	26.0	- 7.2
1985	Grn	164	4.0	

The Waverley district wards of Farnham Castle; Farnham Firgrove; and Farnham Moor Park

Farnham North

Current constituency: South West Surrey
Proposed constituency: South West Surrey

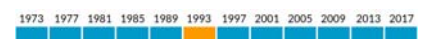


Year	Party	Seats	Percentage	Change
1973	Res	1,606	45.3	
1977	Con	1,274	35.9	+ 3.7
1981	LD	437	12.3	+ 1.1
1985	Grn	230	6.5	

The Waverley district wards of Farnham Hale & Heath End; Farnham Upper Hale; Farnham Weybourne & Badshot Lea

Farnham South

Current constituency: South West Surrey
Proposed constituency: South West Surrey

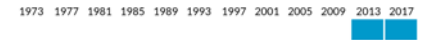


Year	Party	Seats	Percentage	Change
1973	Con	1,526	39.0	-11.2
1977	Res	1,463	37.4	
1981	LD	550	14.1	
1985	Lab	148	3.8	- 3.2
1989	Ind	140	3.6	-12.6
1993	UKIP	86	2.2	-14.0

The Waverley district wards of Farnham Bourne; Farnham Shortheath & Boundstone; and Farnham Wrecclesham & Rowledge

Foxhills, Thorpe and Virginia Water

Current constituency: Runnymede and Weybridge
Proposed constituency: Runnymede and Weybridge




Year	Party	Seats	Percentage	Change
1973	Con	2,314	65.3	+12.3
1977	LD	462	13.0	+ 7.0
1981	Lab	333	9.4	- 3.0
1985	UKIP	321	9.1	-19.5
1989	Grn	116	3.3	

The Runnymede district wards of Foxhills; Virginia Water; and part of Thorpe

Frimley Green and Mytchett

Current constituency: Surrey Heath
Proposed constituency: Surrey Heath

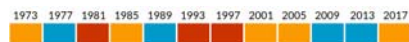


Year	Party	Seats	Percentage	Change
1973	Con	2,103	60.5	+24.0
1977	LD	672	19.3	+ 1.1
1981	Lab	267	7.7	- 4.7
1985	UKIP	252	7.3	-25.6
1989	Grn	129	3.7	
1993	CP	52	1.5	

The Surrey Heath district wards of Frimley Green; Mytchett & Deepcut; and part of Frimley

Godalming North

Current constituency: South West Surrey
Proposed constituency: South West Surrey



Year	Party	Percentage	Change
1973	LD	45.6	+24.7
1977	LD	39.9	- 4.2
1981	LD	8.4	
1985	LD	6.1	-12.8
1989	LD		
1993	LD		
1997	LD		
2001	LD		
2005	LD		
2009	LD		
2013	LD		
2017	LD		

The Waverley district wards of Godalming Binscombe; Godalming Charterhouse; Godalming Farncombe & Catteshall; and part of Godalming Central & Ockford

Godalming South, Milford and Witley

Current constituency: South West Surrey
Proposed constituency: South West Surrey

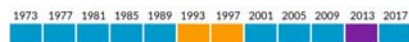


Year	Party	Percentage	Change
1973	LD	62.4	+ 5.3
1977	LD	23.9	+12.0
1981	LD	13.6	+ 4.5
1985	LD		
1989	LD		
1993	LD		
1997	LD		
2001	LD		
2005	LD		
2009	LD		
2013	LD		
2017	LD		

The Waverley district wards of Godalming Holloway; Milford; and parts of Godalming Central & Ockford; and Witley & Hambledon

Godstone

Current constituency: East Surrey
Proposed constituency: East Surrey

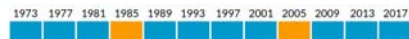


Year	Party	Percentage	Change
1973	LD	47.1	+ 8.6
1977	LD	27.1	+ 5.1
1981	LD	17.5	+ 5.6
1985	LD	8.3	- 0.8
1989	LD		
1993	LD		
1997	LD		
2001	LD		
2005	LD		
2009	LD		
2013	LD		
2017	LD		

The Tandridge district wards of Bletchingley & Nutfield; Godstone; and part of Burstow, Horne & Outwood

Goldsworth East and Horsell Village

Current constituency: Woking
Proposed constituency: Woking

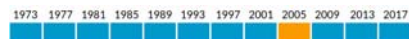


Year	Party	Percentage	Change
1973	LD	42.8	+ 6.6
1977	LD	41.6	+ 8.0
1981	LD	10.3	- 1.6
1985	LD	5.3	-13.0
1989	LD		
1993	LD		
1997	LD		
2001	LD		
2005	LD		
2009	LD		
2013	LD		
2017	LD		

Parts of the Woking district wards of Canalside; Goldsworth Park; Horsell; and part of St John's

Guildford East

Current constituency: Guildford
Proposed constituency: Guildford



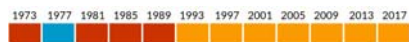
Year	Party	Percentage	Change
1973	LD	45.3	- 4.6
1977	LD	35.5	+10.7
1981	LD	12.0	- 8.3
1985	LD	7.2	
1989	LD		
1993	LD		
1997	LD		
2001	LD		
2005	LD		
2009	LD		
2013	LD		
2017	LD		

The Guildford district wards of Burpham; and Merrow



Guildford North

Current constituency: Guildford
Proposed constituency: Guildford

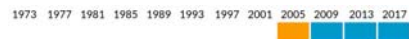


Year	Party	Percentage	Change
1973	LD	41.8	+ 6.9
1977	LD	33.4	+ 9.2
1981	LD	19.3	- 1.0
1985	LD	5.5	
1989	LD		
1993	LD		
1997	LD		
2001	LD		
2005	LD		
2009	LD		
2013	LD		
2017	LD		

The Guildford district wards of Stoke; and Stoughton

Guildford South East

Current constituency: Guildford
Proposed constituency: Guildford

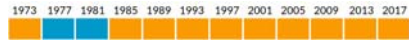


Year	Party	Percentage	Change
1973	LD	50.9	- 2.3
1977	LD	40.3	+14.5
1981	LD	8.7	- 0.1
1985	LD		
1989	LD		
1993	LD		
1997	LD		
2001	LD		
2005	LD		
2009	LD		
2013	LD		
2017	LD		

The Guildford district wards of Christchurch; and Holy Trinity

Guildford South West

Current constituency: Guildford
Proposed constituency: Guildford



Year	Party	Percentage	Change
1973	LD	53.7	+16.1
1977	LD	30.7	- 2.1
1981	LD	9.0	- 4.0
1985	LD	5.7	
1989	LD	0.9	- 2.8
1993	LD		
1997	LD		
2001	LD		
2005	LD		
2009	LD		
2013	LD		
2017	LD		

The Guildford district wards of Friary & St Nicolas; and part of Onslow

Guildford West

Current constituency: Guildford
Proposed constituency: Guildford



Year	Party	Percentage	Change
1973	LD	43.1	+ 8.1
1977	LD	25.9	+ 2.3
1981	LD	25.6	+10.1
1985	LD	3.2	
1989	LD	1.7	- 3.3
1993	LD	0.5	
1997	LD		
2001	LD		
2005	LD		
2009	LD		
2013	LD		
2017	LD		

The Guildford district wards of Westborough; and part of Onslow

Haslemere

Current constituency: South West Surrey
Proposed constituency: South West Surrey



Year	Party	Percentage	Change
1973	LD	52.7	+17.8
1977	LD	28.2	+19.8
1981	LD	8.7	
1985	LD	5.7	+ 1.2
1989	LD	4.7	-12.1
1993	LD		
1997	LD		
2001	LD		
2005	LD		
2009	LD		
2013	LD		
2017	LD		

The Waverley district wards of Haslemere Critchmere & Shoterhill; and Haslemere East & Grayswood



Heatherside and Parkside

Current constituency: Surrey Heath
Proposed constituency: Surrey Heath

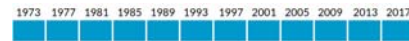


Year	Party	Percentage	Change
1973	Con	54.2	+ 2.5
1977	LD	16.9	+ 1.4
1981	LD	12.4	
1985	LD	5.7	- 2.0
1989	LD	4.8	-20.4
1993	LD	4.1	
1997	LD	2.0	
2001	LD		
2005	LD		
2009	LD		
2013	LD		
2017	LD		

The Surrey Heath district wards of Heatherside; and Parkside

Hersham

Current constituency: Esher and Walton
Proposed constituency: Esher and Walton

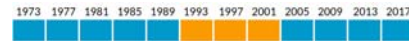


Year	Party	Percentage	Change
1973	Con	54.5	+14.4
1977	HVS	24.9	-10.0
1981	LD	7.5	+ 0.1
1985	LD	7.3	+ 3.7
1989	LD	5.8	
1993	LD		
1997	LD		
2001	LD		
2005	LD		
2009	LD		
2013	LD		
2017	LD		

The Elmbridge district wards of Hersham Village; and parts of Cobham & Downside; Esher; Oatlands & Burwood Park; and Weybridge St George's Hill

Hinchley Wood, Claygate and Oxshott

Current constituency: Esher and Walton
Proposed constituency: Esher and Walton/Mole Valley

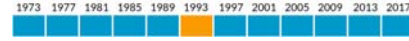


Year	Party	Percentage	Change
1973	Con	49.7	- 0.3
1977	LD	47.1	+17.4
1981	LD	3.3	-11.3
1985	LD		
1989	LD		
1993	LD		
1997	LD		
2001	LD		
2005	LD		
2009	LD		
2013	LD		
2017	LD		

The Elmbridge district wards of Claygate; and parts of Hinchley Wood & Weston Green; Long Ditton; and Oxshott & Stoke D'Abernon

Horley East

Current constituency: East Surrey
Proposed constituency: East Surrey

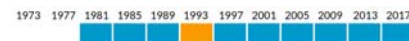


Year	Party	Percentage	Change
1973	Con	59.6	+12.7
1977	LD	14.8	+ 3.7
1981	LD	11.6	-24.3
1985	LD	8.9	- 1.8
1989	LD	5.1	
1993	LD		
1997	LD		
2001	LD		
2005	LD		
2009	LD		
2013	LD		
2017	LD		

The Reigate and Banstead district wards of Horley East; and part of Horley Central

Horley West, Salfords and Sidlow

Current constituency: East Surrey
Proposed constituency: East Surrey

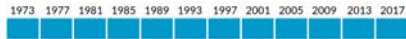


Year	Party	Percentage	Change
1973	Con	54.8	+12.9
1977	LD	14.0	+ 0.5
1981	LD	13.8	-22.1
1985	LD	12.4	+ 3.7
1989	LD	5.0	
1993	LD		
1997	LD		
2001	LD		
2005	LD		
2009	LD		
2013	LD		
2017	LD		

The Reigate and Banstead district wards of Horley West; Salfords & Sidlow; and part of Horley Central

Horsleys

Current constituency: Mole Valley
Proposed constituency: Mole Valley

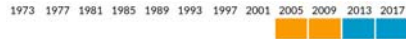


Year	Party	Percentage	Change
1973	Con	2,450	54.1
1977	Con	2,450	54.1
1981	Con	2,450	54.1
1985	Con	2,450	54.1
1989	Con	2,450	54.1
1993	Con	2,450	54.1
1997	Con	2,450	54.1
2001	Con	2,450	54.1
2005	Con	2,450	54.1
2009	Con	2,450	54.1
2013	Con	2,450	54.1
2017	Con	2,450	54.1

The Guildford district wards of Effingham; Lovelace; and part of Clandon & Horsley

Knaphill and Goldsworth West

Current constituency: Woking
Proposed constituency: Woking

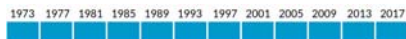


Year	Party	Percentage	Change
1973	Con	2,342	63.2
1977	Con	2,342	63.2
1981	Con	2,342	63.2
1985	Con	2,342	63.2
1989	Con	2,342	63.2
1993	Con	2,342	63.2
1997	Con	2,342	63.2
2001	Con	2,342	63.2
2005	Con	2,342	63.2
2009	Con	2,342	63.2
2013	Con	2,342	63.2
2017	Con	2,342	63.2

Parts of the Woking district wards of Goldsworth Park; and Knaphill

Laleham and Shepperton

Current constituency: Spelthorne
Proposed constituency: Spelthorne

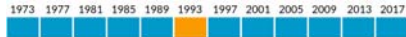


Year	Party	Percentage	Change
1973	Con	2,171	54.2
1977	Con	2,171	54.2
1981	Con	2,171	54.2
1985	Con	2,171	54.2
1989	Con	2,171	54.2
1993	Con	2,171	54.2
1997	Con	2,171	54.2
2001	Con	2,171	54.2
2005	Con	2,171	54.2
2009	Con	2,171	54.2
2013	Con	2,171	54.2
2017	Con	2,171	54.2

The Spelthorne district wards of Shepperton Town; and part of Laleham & Shepperton Green

Leatherhead and Fetcham East

Current constituency: Mole Valley
Proposed constituency: Mole Valley

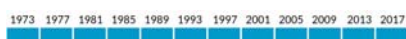


Year	Party	Percentage	Change
1973	Con	2,295	53.3
1977	Con	2,295	53.3
1981	Con	2,295	53.3
1985	Con	2,295	53.3
1989	Con	2,295	53.3
1993	Con	2,295	53.3
1997	Con	2,295	53.3
2001	Con	2,295	53.3
2005	Con	2,295	53.3
2009	Con	2,295	53.3
2013	Con	2,295	53.3
2017	Con	2,295	53.3

The Mole Valley district wards of Fetcham East; Leatherhead North; and parts of Fetcham West; and Leatherhead South

Lightwater, West End and Bisley

Current constituency: Surrey Heath
Proposed constituency: Surrey Heath/Woking



Year	Party	Percentage	Change
1973	Con	2,109	54.9
1977	Con	2,109	54.9
1981	Con	2,109	54.9
1985	Con	2,109	54.9
1989	Con	2,109	54.9
1993	Con	2,109	54.9
1997	Con	2,109	54.9
2001	Con	2,109	54.9
2005	Con	2,109	54.9
2009	Con	2,109	54.9
2013	Con	2,109	54.9
2017	Con	2,109	54.9

The Surrey Heath district wards of Bisley; Lightwater; and West End

Lingfield

Current constituency: East Surrey
Proposed constituency: East Surrey



Year	Party	Percentage	Change
1973	Con	2,853	68.7
1977	Con	2,853	68.7
1981	Con	2,853	68.7
1985	Con	2,853	68.7
1989	Con	2,853	68.7
1993	Con	2,853	68.7
1997	Con	2,853	68.7
2001	Con	2,853	68.7
2005	Con	2,853	68.7
2009	Con	2,853	68.7
2013	Con	2,853	68.7
2017	Con	2,853	68.7

The Tandridge district wards of Dormansland & Felcourt; Felbridge; Lingfield & Crowhurst; and part of Burstow; Horne & Outwood

Lower Sunbury and Halliford

Current constituency: Spelthorne
Proposed constituency: Spelthorne

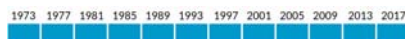


Year	Party	Percentage	Change
1973	Con	1,945	51.2
1977	Con	1,945	51.2
1981	Con	1,945	51.2
1985	Con	1,945	51.2
1989	Con	1,945	51.2
1993	Con	1,945	51.2
1997	Con	1,945	51.2
2001	Con	1,945	51.2
2005	Con	1,945	51.2
2009	Con	1,945	51.2
2013	Con	1,945	51.2
2017	Con	1,945	51.2

The Spelthorne district wards of Halliford & Sunbury West; and Sunbury East

Merstham and Banstead South

Current constituency: Reigate
Proposed constituency: Reigate



Year	Party	Percentage	Change
1973	Con	1,647	54.7
1977	Con	1,647	54.7
1981	Con	1,647	54.7
1985	Con	1,647	54.7
1989	Con	1,647	54.7
1993	Con	1,647	54.7
1997	Con	1,647	54.7
2001	Con	1,647	54.7
2005	Con	1,647	54.7
2009	Con	1,647	54.7
2013	Con	1,647	54.7
2017	Con	1,647	54.7

The Reigate and Banstead district wards of Merstham; and parts of Chipstead, Hooley & Woodmansterne; and Kingswood with Burgh Heath

Nork and Tattenhams

Current constituency: Epsom and Ewell
Proposed constituency: Epsom and Ewell

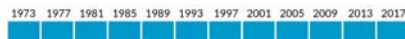


Year	Party	Percentage	Change
1973	Res	2,470	63.8
1977	Res	2,470	63.8
1981	Res	2,470	63.8
1985	Res	2,470	63.8
1989	Res	2,470	63.8
1993	Res	2,470	63.8
1997	Res	2,470	63.8
2001	Res	2,470	63.8
2005	Res	2,470	63.8
2009	Res	2,470	63.8
2013	Res	2,470	63.8
2017	Res	2,470	63.8

The Reigate and Banstead district wards of Nork; and Tattenhams

Oxted

Current constituency: East Surrey
Proposed constituency: East Surrey

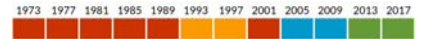


Year	Party	Percentage	Change
1973	Con	2,457	50.4
1977	Con	2,457	50.4
1981	Con	2,457	50.4
1985	Con	2,457	50.4
1989	Con	2,457	50.4
1993	Con	2,457	50.4
1997	Con	2,457	50.4
2001	Con	2,457	50.4
2005	Con	2,457	50.4
2009	Con	2,457	50.4
2013	Con	2,457	50.4
2017	Con	2,457	50.4

The Tandridge district wards of Limpfield; Oxted North & Tandridge; and Oxted South

Redhill East

Current constituency: Reigate
Proposed constituency: Reigate



Year	Party	Percentage	Change
1973	Grn	1,849	53.4
1977	Grn	1,849	53.4
1981	Grn	1,849	53.4
1985	Grn	1,849	53.4
1989	Grn	1,849	53.4
1993	Grn	1,849	53.4
1997	Grn	1,849	53.4
2001	Grn	1,849	53.4
2005	Grn	1,849	53.4
2009	Grn	1,849	53.4
2013	Grn	1,849	53.4
2017	Grn	1,849	53.4

The Reigate and Banstead district wards of Redhill East; and part of Earlswood & Whitebushes

Redhill West and Meadvale

Current constituency: Reigate
Proposed constituency: Reigate

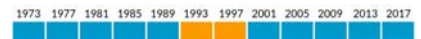


Year	Party	Percentage	Change
1973	Con	1,661	42.9
1977	Con	1,661	42.9
1981	Con	1,661	42.9
1985	Con	1,661	42.9
1989	Con	1,661	42.9
1993	Con	1,661	42.9
1997	Con	1,661	42.9
2001	Con	1,661	42.9
2005	Con	1,661	42.9
2009	Con	1,661	42.9
2013	Con	1,661	42.9
2017	Con	1,661	42.9

The Reigate and Banstead district wards of Redhill West; and parts of Meadvale & St John's; and Reigate Central

Reigate

Current constituency: Reigate
Proposed constituency: Reigate

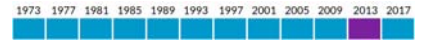


Year	Party	Percentage	Change
1973	Con	2,157	52.5
1977	Con	2,157	52.5
1981	Con	2,157	52.5
1985	Con	2,157	52.5
1989	Con	2,157	52.5
1993	Con	2,157	52.5
1997	Con	2,157	52.5
2001	Con	2,157	52.5
2005	Con	2,157	52.5
2009	Con	2,157	52.5
2013	Con	2,157	52.5
2017	Con	2,157	52.5

The Reigate and Banstead district wards of Reigate Hill; and parts of Meadvale & St John's; and Reigate Central

Shalford

Current constituency: Guildford/Surrey Heath
Proposed constituency: Guildford/Surrey Heath

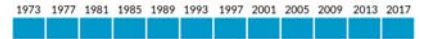


Year	Party	Percentage	Change
1973	Con	2,036	55.4
1977	Con	2,036	55.4
1981	Con	2,036	55.4
1985	Con	2,036	55.4
1989	Con	2,036	55.4
1993	Con	2,036	55.4
1997	Con	2,036	55.4
2001	Con	2,036	55.4
2005	Con	2,036	55.4
2009	Con	2,036	55.4
2013	Con	2,036	55.4
2017	Con	2,036	55.4

The Guildford district wards of Pilgrims; and parts of Ash South & Tongham; and Shalford

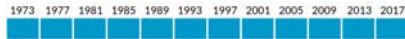
Shere

Current constituency: Mole Valley
Proposed constituency: Mole Valley/Woking



Staines

Current constituency: Spelthorne
Proposed constituency: Spelthorne




Year	Party	Count	%	Change
1973	Con	1,455	40.5	- 6.7
1977	UKIP	718	20.0	- 2.5
1981	Lab	589	16.4	+ 3.0
1985	LD	574	16.0	+ 7.4
1989	Grn	208	5.8	
1993	TUSC	46	1.3	
1997				
2001				
2005				
2009				
2013				
2017				

Parts of the Spelthorne district wards of Riverside & Laleham; St Anne's South; and Staines

Staines South and Ashford West

Current constituency: Spelthorne
Proposed constituency: Spelthorne

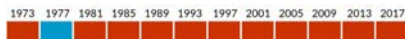


Year	Party	Count	%	Change
1973	Con	1,914	53.2	+15.4
1977	Lab	589	16.4	- 4.0
1981	UKIP	530	14.7	- 23.3
1985	LD	448	12.4	+ 8.6
1989	Grn	118	3.3	
1993				
1997				
2001				
2005				
2009				
2013				
2017				

Parts of the Spelthorne district wards of Ashford North & Stanwell South; Ashford Town; Riverside & Laleham; and St Anne's South

Stanwell and Stanwell Moor

Current constituency: Spelthorne
Proposed constituency: Spelthorne



Year	Party	Count	%	Change
1973	Lab	1,294	46.1	+10.9
1977	Con	1,080	38.5	+13.6
1981	UKIP	318	11.3	- 13.2
1985	LD	114	4.1	- 0.8
1989				
1993				
1997				
2001				
2005				
2009				
2013				
2017				

The Spelthorne district wards of Stanwell North; and part of Ashford North & Stanwell South

Sunbury Common and Ashford Common

Current constituency: Spelthorne
Proposed constituency: Spelthorne




Year	Party	Count	%	Change
1973	Con	1,406	44.0	+22.8
1977	LD	1,041	32.6	- 7.0
1981	Lab	402	12.6	- 1.2
1985	UKIP	266	8.3	- 17.1
1989	Grn	80	2.5	
1993				
1997				
2001				
2005				
2009				
2013				
2017				

The Spelthorne district wards of Sunbury Common; and part of Ashford Common

Tadworth, Walton and Kingswood

Current constituency: Reigate
Proposed constituency: Reigate

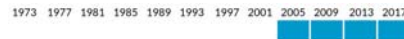


Year	Party	Count	%	Change
1973	Con	2,596	71.0	+18.0
1977	LD	313	8.6	+ 1.5
1981	UKIP	285	7.8	- 24.0
1985	Lab	260	7.1	
1989	Grn	202	5.5	- 2.6
1993				
1997				
2001				
2005				
2009				
2013				
2017				

The Reigate and Banstead district wards of Preston; Tadworth & Walton; and part of Kingswood & Burgh Heath

The Byfleets

Current constituency: Woking
Proposed constituency: Runnymede and Weybridge/ Woking

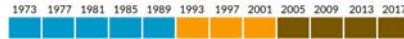


Year	Party	Count	%	Change
1973	*Richard A.G. Wilson	1,536	41.4	- 8.9
1977	John E. Bond	1,203	32.4	
1981	Anne E. Roberts	650	17.5	- 0.7
1985	Alex Wilks	198	5.3	- 2.6
1989	Lyn Sage	122	3.3	- 17.0
1993				
1997				
2001				
2005				
2009				
2013				
2017				

The Woking district wards of Byfleet & West Byfleet; and part of Pyrford

The Dittons

Current constituency: Esher and Walton
Proposed constituency: Esher and Walton

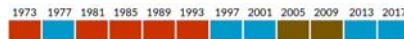


Year	Party	Count	%	Change
1973	Nick Darby	2,515	56.6	+ 1.7
1977	Bruce A. Finch	1,001	22.5	+ 4.1
1981	Gerard Doherty	724	16.3	- 1.9
1985	Rosemary J. Rendall	201	4.5	- 3.4
1989				
1993				
1997				
2001				
2005				
2009				
2013				
2017				

Parts of the Elmbridge district wards of Hinchley Wood & Weston Green; Long Ditton; and Thames Ditton

Walton

Current constituency: Esher and Walton
Proposed constituency: Esher and Walton

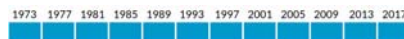


Year	Party	Count	%	Change
1973	*Rachel I. Lake	1,813	52.7	+15.5
1977	Chris Elmer	753	21.9	+18.4
1981	Richard J. Leonard	620	18.0	+ 6.7
1985	David W. Ions	257	7.5	- 8.4
1989				
1993				
1997				
2001				
2005				
2009				
2013				
2017				

The Elmbridge district wards of Walton North; and parts of Walton Central; and Walton South

Walton South and Oatlands

Current constituency: Esher and Walton/Runnymede and Weybridge
Proposed constituency: Esher and Walton

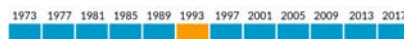


Year	Party	Count	%	Change
1973	*Tony Samuels	2,351	62.1	+ 4.9
1977	Adriana Dredge	862	22.8	+11.8
1981	Warren Weertman	378	10.0	- 1.9
1985	Simon A. Kadwill-Kelly	194	5.1	- 14.8
1989				
1993				
1997				
2001				
2005				
2009				
2013				
2017				

Parts of the Elmbridge district wards of Oatlands & Burwood Park; Walton Central; and Walton South

Warlingham

Current constituency: East Surrey
Proposed constituency: East Surrey

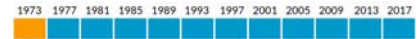


Year	Party	Count	%	Change
1973	*David Hodge	2,265	56.3	+13.9
1977	Charles E. Lister	1,165	28.9	+ 7.1
1981	Roger N. Bird	403	10.0	- 21.5
1985	Jenifer S. Dugdale	193	4.8	+ 0.5
1989				
1993				
1997				
2001				
2005				
2009				
2013				
2017				

The Tandridge district wards of Tatsfield & Titsey; Warlingham East & Chelsham & Farleigh; Warlingham West; and Woldingham

Waverley Eastern Villages

Current constituency: Guildford/South West Surrey
Proposed constituency: Guildford/South West Surrey

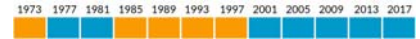


Year	Party	Count	%	Change
1973	*Victoria H. Young	2,519	68.1	+ 9.2
1977	Fabian P. Cole	755	20.4	+ 9.8
1981	Lewis Curtis	246	6.7	- 2.3
1985	Woodruff J. Walker	177	4.8	- 16.7
1989				
1993				
1997				
2001				
2005				
2009				
2013				
2017				

The Waverley district wards of Blackheath & Wonersh; Bramley, Busbridge & Hascombe; Chiddingfold & Dunsfold; and parts of Alford, Cranleigh Rural & Ellens Green; and Shamley Green & Cranleigh North

Waverley Western Villages

Current constituency: South West Surrey
Proposed constituency: South West Surrey

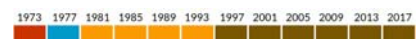


Year	Party	Count	%	Change
1973	*Peter D. Harmer	2,345	71.3	+ 9.7
1977	Geoffrey C. Whitby	585	17.8	+ 8.2
1981	Susan M. Ryland	361	11.0	
1985				
1989				
1993				
1997				
2001				
2005				
2009				
2013				
2017				

The Waverley district wards of Elstead & Thursley; Frensham, Dockenfield & Tilford; and Hindhead

West Ewell

Current constituency: Epsom and Ewell
Proposed constituency: Epsom and Ewell



Year	Party	Count	%	Change
1973	*Jan Mason	1,592	50.5	+ 1.5
1977	Stephen J. Pontin	729	23.1	+ 8.1
1981	Rob Geleit	462	14.7	+ 1.5
1985	David C. Buxton	270	8.6	+ 3.4
1989	David M. Kidd	97	3.1	
1993				
1997				
2001				
2005				
2009				
2013				
2017				

The Epsom and Ewell district wards of Ruxley; West Ewell; and part of Court

West Molesey

Current constituency: Esher and Walton
Proposed constituency: Esher and Walton

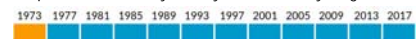


Year	Party	Count	%	Change
1973	*Ernest Mallett	1,763	49.5	- 21.7
1977	Steve Bax	1,201	33.7	+24.0
1981	Jamal Ajjane	264	7.4	+ 5.3
1985	Alastair G.R. Sturgis	194	5.4	+ 2.7
1989	Sarah E. Spencer-Bowdage	142	4.0	
1993				
1997				
2001				
2005				
2009				
2013				
2017				

The Elmbridge district wards of Molesey West; and part of Molesey East

Weybridge

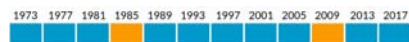
Current constituency: Runnymede and Weybridge
Proposed constituency: Runnymede and Weybridge



Year	Party	Count	%	Change
1973	Timothy G. Oliver	2,069	50.2	+18.4

Woking North

Current constituency: Woking
Proposed constituency: Woking



*Ben Carasco	Con	1,913	44.4	+ 8.4
Mohammed S. Khan	Lab	1,666	38.7	+ 6.4
Henry D. Kay	LD	535	12.4	- 4.2
Judith D. Squire	UKIP	193	4.5	- 9.5

Parts of the Woking district wards of Canalside; Horsell; and Pyrford

Woking South East

Current constituency: Woking
Proposed constituency: Woking

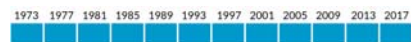


*Liz Bowes	Con	2,341	62.1	+ 4.3
Liam S. Lyons	LD	954	25.3	+12.5
Geoff O'Shea	Lab	299	7.9	- 2.1
Robin D. Milner	UKIP	174	4.6	- 14.8

Parts of the Woking district wards of Hoe Valley; Mount Hermon; and Pyrford

Woodham and New Haw

Current constituency: Runnymede and Weybridge
Proposed constituency: Runnymede and Weybridge



*Florence M. Angell	Con	2,015	63.0	+16.3
Jennifer J. Coulon	LD	372	11.6	+ 2.9
Philip Martin	Lab	330	10.3	- 2.5
Valerie A. Woodhouse	UKIP	288	9.0	- 21.5
Martin Robson	Grn	193	6.0	

The Runnymede district wards of Woodham; and parts of Chertsey South & Row Town; and New Haw

Woking South

Current constituency: Woking
Proposed constituency: Woking

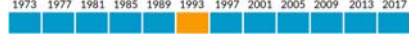


*Will W. Forster	LD	2,271	53.7	+10.2
Paul A. Saper	Con	1,423	33.6	+ 4.7
Christopher D. Martin	Lab	343	8.1	0.0
Richard P.F. Squire	UKIP	193	4.6	- 12.7

Parts of the Woking district wards of Heathlands; Hoe Valley; and Mount Hermon

Woking South West

Current constituency: Woking
Proposed constituency: Woking

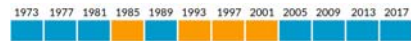


Ayesha Azad	Con	1,873	55.0	+ 6.9
Chris Took	LD	940	27.6	+ 7.3
William J. Sellers	Lab	391	11.5	+ 1.0
Terry Knight	UKIP	200	5.9	- 15.2

Parts of the Woking district wards of Heathlands; Knaphill; and St John's

Worplesdon

Current constituency: Guildford/Woking
Proposed constituency: Guildford/Woking



*Keith F. Witham	Con	2,691	69.2	+17.8
Paul Hienkens	LD	658	16.9	- 0.3
Dominic J.C. Stone	Lab	359	9.2	- 0.2
Eugene A.M.S.	Grn	182	4.7	

The Guildford district wards of Normandy; Pirbright; and Worplesdon

Summary of results: Surrey

	Year	Elec	%Poll	Con	Lab	LD	UKIP	Grn	Ind	Other
Addlestone	2017	10,960	30.8	53.6	19.3	9.6	10.6	6.9		
	2013	11,107	26.1	39.6	20.4	6.3	31.9			1.8
Ash	2017	9,910	28.3	59.9	8.9	18.9	6.9	5.4		
	2013	9,920	28.2	47.2	11.8	20.4	20.6			
Ashford	2017	10,871	34.0	46.8	15.3	7.4	16.0	4.8	9.7	
	2013	10,768	27.3	44.3	17.4	5.3	32.9			
Ashted	2017	11,322	45.0	35.0	3.8	4.4		2.4	54.4	
	2013	11,272	38.7	30.7	3.8	2.2	10.7		52.6	
Bagshot, Windlesham and Chobham	2017	10,949	35.8	62.3	5.6	17.3		14.8		
	2013	11,149	28.1	53.6	13.6	10.7	22.1			
Banstead, Woodmansterne and Chipstead	2017	11,090	32.7	66.6	7.6	14.6	6.6			
	2013	11,229	27.0	50.0		7.8	33.2	9.1		
Bookham and Fetcham West	2017	11,932	53.8	50.9		40.7	4.0	4.5		
	2013	11,941	39.9	45.5	5.5	25.7	23.3			
Camberley East	2017	10,833	29.2	71.0	12.8	16.2				
	2013	10,692	23.8	52.3	17.9		29.8			
Camberley West	2017	11,802	30.9	50.6	17.1	9.0	4.2		19.1	
	2013	11,347	28.8	45.2	30.5		24.3			
Caterham Hill	2017	11,029	35.7	44.0	6.7	44.3	5.0			
	2013	10,693	33.0	28.7	5.6	46.2	19.6			
Caterham Valley	2017	9,437	35.5	40.1	7.2	47.5	5.1			
	2013	8,946	30.1	31.0	5.9	19.7	16.1	3.7		
Chertsey	2017	10,757	31.2	59.3	19.5	11.4	9.8			
	2013	11,047	27.9	41.9	26.7		31.4			
Cobham	2017	10,242	33.2	67.4	7.5	20.0	5.2			
	2013	10,317	26.0	57.1	7.4	11.1	24.4			
Cranleigh and Ewhurst	2017	10,634	36.7	53.9	8.6	28.2	9.3			
	2013	10,771	33.9	50.7	9.2	14.4	25.7			
Dorking Hills	2017	10,810	47.6	32.6	3.0	56.6	3.3	4.5		
	2013	10,758	41.3	26.8	3.4	46.1	19.1	4.5		
Dorking Rural	2017	11,044	43.6	53.6	2.6	35.2	5.2	3.4		
	2013	10,952	41.5	39.9	5.8	33.7	20.6			
Dorking South and The Holmwoods	2017	10,589	41.5	33.4	4.6	51.5	4.7	5.8		
	2013	10,423	34.7	27.0	9.1	42.5	21.5			

Summary of results: Surrey - continued

	Year	Elec	%Poll	Con	Lab	LD	UKIP	Grn	Ind	Other
Earlswood and Reigate South	2017	10,407	32.6	47.8	18.7	14.4	10.4	8.6		
	2013	10,290	29.0	32.7	21.0	7.5	30.8	8.0		
East Molesey and Esher	2017	9,713	40.1	53.9	4.1	8.2	1.7	2.6		29.5
	2013	9,575	28.6	40.5	3.9	2.3	10.6			42.6
Egham	2017	8,017	28.0	49.3	20.7	13.4	10.0	8.6		
	2013	8,204	21.2	42.4	19.8	9.8	27.9			
Englefield Green	2017	9,825	28.8	41.4	10.9	9.0	5.2	4.9		28.6
	2013	11,435	19.5	42.7	15.7	7.2	24.3	10.1		
Epsom Town and Downs	2017	11,381	36.7	42.0	8.3	14.7		3.3		31.7
	2013	11,222	33.3	38.9	7.8	11.4	13.5			28.5
Epsom West	2017	11,110	36.8	29.8	20.5	28.0		4.0		17.6
	2013	10,291	29.7	12.8	20.2	28.0	16.2			22.8
Ewell	2017	11,785	32.9	18.9	6.6	6.0		2.0		66.5
	2013	11,946	27.5	11.0	4.5	2.6	16.5	2.3		63.1
Ewell Court, Auriol and Cuddington	2017	11,904	33.8	19.4	6.3	4.5		2.3		67.5
	2013	12,018	28.8	9.0	5.9	2.6	18.0			64.5
Farnham Central	2017	9,829	41.4	26.0		26.7		4.0		43.2
	2013	10,257	30.5	33.2	7.6	18.1	22.4		18.7	
Farnham North	2017	9,838	36.2	35.9		12.3		6.5		45.3
	2013	9,980	31.4	32.2	7.4	11.2	30.8		18.4	
Farnham South	2017	9,727	40.4	39.0	3.8	14.1	2.2		3.6	37.4
	2013	9,781	34.3	50.2	7.0		16.2		26.5	
Foxhills, Thorpe and Virginia Water	2017	10,431	34.1	65.3	9.4	13.0	9.1	3.3		
	2013	10,747	27.1	53.0	12.4	6.0	28.6			
Frimley Green and Mytchett	2017	10,560	33.0	60.5	7.7	19.3	7.3	3.7		1.5
	2013	10,441	25.4	36.5	12.4	18.2	32.9			
Godalming North	2017	11,181	37.3	39.9		45.6	6.1	8.4		
	2013	11,249	31.2	44.1	16.1	20.9	18.9			
Godalming South, Milford and Witley	2017	10,658	37.4	62.4	13.6	23.9				
	2013	10,953	33.2	57.1	9.1	11.9	22.0			
Godstone	2017	9,390	37.3	47.1	8.3	17.5	27.1			
	2013	9,236	33.1	38.5	8.5	11.8	39.9			
Goldsworth East and Horsell Village	2017	11,023	41.1	42.8	10.3	41.6	5.3			
	2013	11,295	33.0	36.2	11.9	33.6	18.3			
Guildford East	2017	10,268	41.1	45.3	12.0	35.5		7.2		
	2013	10,419	36.2	49.9	10.2	24.8	15.1			
Guildford North	2017	10,922	34.4	33.4	19.3	41.8		5.5		
	2013	11,632	27.6	24.2	20.3	34.9	20.6			
Guildford South East	2017	10,229	39.8	50.9	8.7	40.3				
	2013	10,441	33.7	53.2	8.8	25.8	12.2			
Guildford South West	2017	9,996	36.8	30.7	9.0	53.7		5.7		0.9
	2013	10,950	29.1	32.8	13.0	37.6	12.9			3.7
Guildford West	2017	7,666	29.0	25.6	25.9	43.1		3.2		2.2
	2013	10,481	20.1	15.5	23.6	35.0	20.8			5.0
Haslemere	2017	9,563	36.7	52.7	5.7	28.2	4.7	8.7		
	2013	9,725	35.2	34.9	4.5	8.4	16.8		35.4	
Heatherside and Parkside	2017	10,351	36.5	54.2	5.7	16.9	4.8	4.1	14.4	
	2013	10,374	26.9	51.7	7.7	15.5	25.2			
Hersham	2017	10,384	38.0	54.5	7.5	7.3		5.8		24.9
	2013	10,060	32.9	40.1	7.4	3.6	13.9			34.9
Hinchley Wood, Claygate and Oxshott	2017	12,231	39.5	49.7		47.1	3.3			
	2013	11,962	32.5	50.0	5.7	29.7	14.6			
Horley East	2017	10,406	32.2	59.6	14.8	8.9	11.6	5.1		
	2013	9,228	26.0	46.9	11.1	10.7	31.4			
Horley West, Salfords and Sidlow	2017	9,838	31.5	54.8	14.0	12.4	13.8	5.0		
	2013	9,631	26.0	41.9	13.5	8.7	35.9			
Horsleys	2017	9,909	45.8	54.1	2.4	38.2	2.4	3.0		
	2013	9,830	36.9	60.2	7.1	11.9	20.8			
Knaphill and Goldsworth West	2017	11,023	33.7	63.2	9.6	21.7	5.5			
	2013	11,021	33.1	48.8	7.0	19.7	14.8		9.7	
Laleham and Shepperton	2017	10,370	38.7	54.2	9.9	8.7	6.8	3.9	16.6	
	2013	10,417	31.0	52.8	11.6	7.6	28.0			
Leatherhead and Fetcham East	2017	11,657	37.1	53.3	8.2	29.2	5.8	3.4		
	2013	11,734	31.5	42.4	8.0	21.2	28.4			

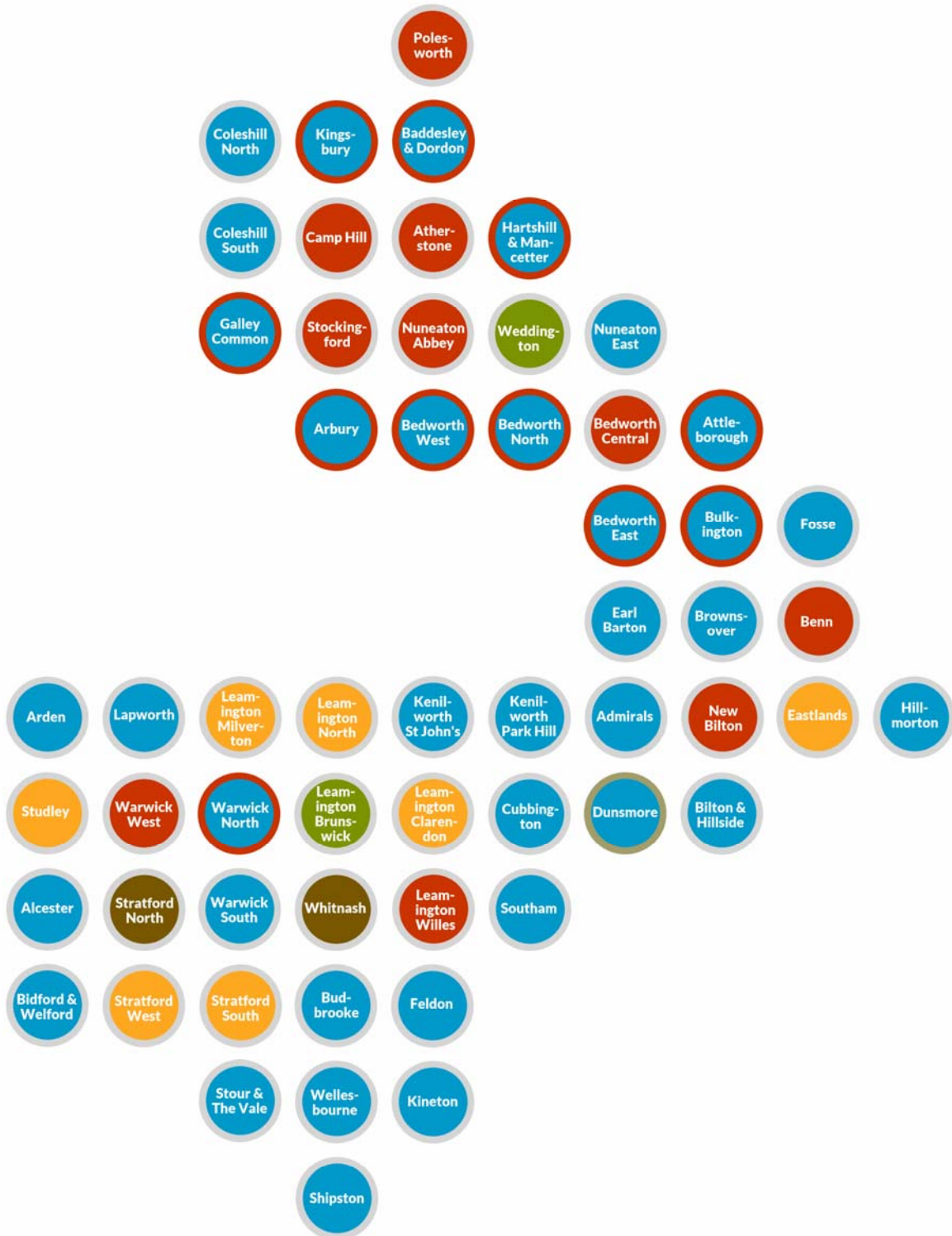

Summary of results: Surrey - continued

	Year	Elec	%Poll	Con	Lab	LD	UKIP	Grn	Ind	Other
Lightwater, West End and Bisley	2017	11,531	33.4	54.9	5.8	16.0	3.3	3.6	16.3	
	2013	11,597	26.1	51.7	10.9	9.5	28.0			
Lingfield	2017	12,237	34.0	68.7	6.9	15.3	9.1			
	2013	11,857	32.8	38.5	6.6		24.6			30.3
Lower Sunbury and Halliford	2017	10,567	36.0	51.2	8.4	31.9	5.9	2.7		
	2013	10,307	29.6	37.0		33.9	29.1			
Merstham and Banstead South	2017	9,944	30.3	54.7	16.2	13.8	9.1	6.1		
	2013	9,924	26.0	43.6	17.9	10.8	27.8			
Nork and Tattenhams	2017	11,977	32.3	25.1	4.3	4.8		2.0		63.8
	2013	11,783	28.0	15.6	3.4	2.8	17.6			59.1
Oxted	2017	11,942	40.9	50.4	14.3	18.0	9.8	7.4		
	2013	11,811	36.0	44.6	11.3	9.0	29.3	5.8		
Redhill East	2017	10,166	34.1	25.4	10.1	7.2		53.4		
	2013	10,131	29.0	22.0	11.8	3.5	12.9	49.7		
Redhill West and Meadvale	2017	10,187	38.1	42.9	11.0	19.8	4.1	22.2		
	2013	10,174	32.0	30.3	11.1	17.9	19.3	21.3		
Reigate	2017	10,443	39.3	52.5	6.3	30.7	3.6	6.9		
	2013	10,419	31.0	49.1	8.7	17.9	15.9	8.3		
Shalford	2017	10,581	34.8	55.4	6.6	13.1	8.5	5.7		10.9
	2013	10,528	27.4		12.5	36.8	50.7			
Shere	2017	9,683	36.9	61.9	7.2	20.0		11.0		
	2013	9,707	34.8	56.8	9.2	10.8	23.2			
Staines	2017	10,552	34.1	40.5	16.4	16.0	20.0	5.8		1.3
	2013	10,473	26.5	47.2	13.4	8.6	22.5		8.3	
Staines South and Ashford West	2017	10,973	32.9	53.2	16.4	12.4	14.7	3.3		
	2013	10,920	28.4	37.8	20.4	3.8	38.0			
Stanwell and Stanwell Moor	2017	10,623	26.5	38.5	46.1	4.1	11.3			
	2013	9,856	24.5	24.9	35.2	4.9	24.5		10.5	
Sunbury Common and Ashford Common	2017	11,434	28.0	44.0	12.6	32.6	8.3	2.5		
	2013	11,522	22.6	21.2	13.8	39.6	25.4			
Tadworth, Walton and Kingswood	2017	10,934	33.4	71.0	7.1	8.6	7.8	5.5		
	2013	10,596	27.0	53.0		7.1	31.8	8.1		
The Byfleets	2017	10,063	36.9	41.4	5.3	17.5	3.3		32.4	
	2013	10,016	29.4	50.3	7.9	18.2	20.3			3.3
The Dittons	2017	11,853	37.5	22.5	4.5	16.3				56.6
	2013	11,686	29.0	18.4	6.5	6.0	14.2			54.9
Walton	2017	11,480	30.1	52.7	18.0	21.9	7.5			
	2013	11,117	25.4	37.2	11.3	3.5	15.9			32.2
Walton South and Oatlands	2017	11,177	34.0	62.1	10.0	22.8	5.1			
	2013	10,886	27.0	57.2	11.9	11.0	19.9			
Warlingham	2017	10,109	39.9	56.3	4.8	28.9	10.0			
	2013	10,056	34.1	42.4	4.3	21.8	31.5			
Waverley Eastern Villages	2017	10,513	35.3	68.1	6.7	20.4	4.8			
	2013	10,598	32.8	58.9	9.0	10.6	21.5			
Waverley Western Villages	2017	9,460	34.9	71.3		17.8		11.0		
	2013	9,666	32.3	60.6	7.4	9.6	22.3			
West Ewell	2017	11,547	27.3	23.1	14.7	8.6		3.1		50.5
	2013	11,572	24.0	15.0	13.2	5.2	17.7			49.0
West Molesey	2017	10,297	34.7	33.7	7.4	5.4		4.0		49.5
	2013	10,090	27.2	9.7	2.1	2.7	12.9			72.7
Weybridge	2017	11,361	36.3	50.2	5.4	36.2	4.4	3.8		
	2013	11,144	28.0	32.0	5.1	20.9	16.8		25.4	
Woking North	2017	10,633	40.7	44.4	38.7	12.4	4.5			
	2013	11,018	36.9	36.0	32.3	16.6	14.0			
Woking South	2017	11,291	37.5	33.6	8.1	53.7	4.6			
	2013	10,834	30.8	28.9	8.1	43.5	17.3			2.3
Woking South East	2017	10,039	37.6	62.1	7.9	25.3	4.6			
	2013	10,177	31.4	57.8	10.0	12.8	19.4			
Woking South West	2017	9,416	36.3	55.0	11.5	27.6	5.9			
	2013	9,563	29.2	48.1	10.5	20.3	21.1			
Woodham and New Haw	2017	9,964	32.1	63.0	10.3	11.6	9.0	6.0		
	2013	9,788	28.2	46.7	12.8	8.7	30.5			
Worplesdon	2017	10,920	35.7	69.2	9.2	16.9		4.7		
	2013	11,029	32.1	51.4	22.0	9.4	17.2			

Warwickshire

CON
HOLD

Boundary changes⁷



Notional gains and losses

	Gained	Lost
Conservatives	12 Arbury Attleborough Baddesley and Dordon Bedworth East Bedworth North Bedworth West Bulkington and Whitestone Dunsmore Galley Common Hartshill and Mancetter Kingsbury Warwick North	2 Aston Cantlow (seat abolished) Caldecott (1 seat abolished)
Labour		12 Arbury Arbury & Stockingford (1 seat abolished) Attleborough Baddesley and Dordon Bedworth East Bedworth North Bedworth West Bulkington and Whitestone Galley Common Hartshill and Mancetter Kingsbury Warwick North
Liberal Democrat		2 Kenilworth Abbey (seat abolished) Eastlands & Hillmorton (1 seat abolished)
Independent		1 Dunsmore

council historic results

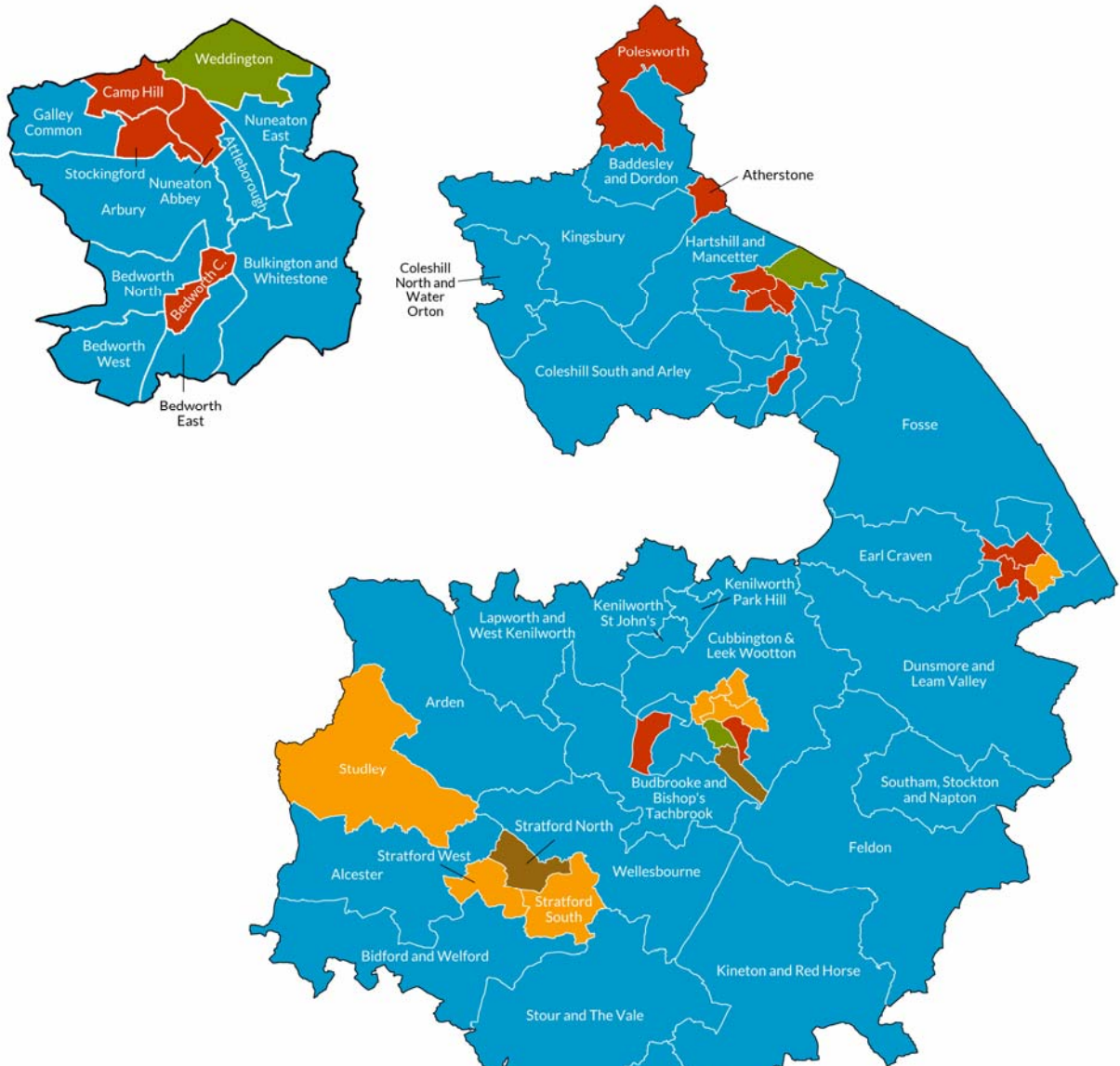
	Conservatives		Labour		Liberal Democrats		UKIP		Green		Independents		Others	
	Seats	%votes	Seats	%votes	Seats	%votes	Seats	%votes	Seats	%votes	Seats	%votes	Seats	%votes
17	36	49.7	10	23.8	7	16.1	0	1.7	2	7.5	2	0.5	0	0.6
13	26	36.0	22	28.0	9	13.0	0	8.4	2	8.0	3	4.4	0	10.6
09	39	44.3	10	17.6	12	20.7	0	0.0	0	10.8	0	1.7	1	4.9
05	27	39.8	23	30.6	11	25.8	0	0.0	0	1.7	1	2.0	0	0.1
01	20	39.1	28	37.2	13	19.9	0	0.0	0	1.2	0	1.9	1	0.8
97	22	37.5	31	38.9	8	20.1	0	0.0	0	0.6	0	1.8	1	1.0
93	19	36.0	30	36.7	10	23.3	0	0.0	0	0.7	0	0.0	3	3.3
89	32	45.7	24	31.8	4	17.2	0	0.0	0	1.6	1	1.5	1	2.3
85	26	38.8	24	31.5	10	25.2	0	0.0	0	0.0	0	3.0	2	1.5
81	30	42.7	27	36.5	3	15.1	0	0.0	0	0.0	1	3.3	1	2.4
77	43	59.9	10	29.1	0	5.4	0	0.0	0	0.0	2	4.6	0	1.0
73	27	46.9	21	40.5	5	8.9	0	0.0	0	0.0	2	3.7	0	0.0

Results by district council

		seats	%	seats	%	seats	%	seats	%	seats	%	seats	%
North Warwickshire	2017	6	55.3	2	36.2	0	0.0	0	3.0	0	2.1	0	3.5
	2013	3	31.1	5	39.9	0	0.0	0	26.4	0	0.0	0	2.6
Nuneaton & Bedworth	2017	9	50.1	4	35.3	0	0.0	0	2.2	0	0.5	1	11.9
	2013	2	29.9	11	47.8	0	0.0	0	8.2	0	1.7	1	12.3
Rugby	2017	7	51.8	2	25.6	1	16.8	0	1.1	0	0.0	0	4.7
	2013	5	36.5	3	26.0	2	13.1	0	11.3	1	6.7	0	6.4
Stratford-on-Avon	2017	9	55.4	0	7.8	3	28.9	0	1.2	0	0.0	1	6.8
	2013	10	42.9	0	11.7	3	25.1	0	9.6	0	5.3	1	5.4
Warwick	2017	7	40.2	2	23.6	3	22.9	0	1.7		0.8	2	10.8
	2013	6	35.7	3	24.4	4	17.4	0	5.3	1	6.3	1	10.9

Political map of Warwickshire

Nuneaton and Bedworth



Warwick and Leamington

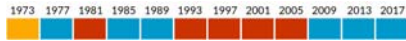


Rugby



Admirals and Cawston

Current constituency: Rugby
Proposed constituency: Rugby and Southam



Name	Party	2017	2013	2009
*Peter J. Butlin	Con	1,412	52.1	+ 3.6
Ish Mistry	Lab	822	30.4	- 5.3
Lee M. Chase	LD	227	8.4	+ 3.6
Frank McGowan	UKIP	144	5.3	
Judith H. Barrett	Grn	103	3.8	

The Rugby district wards of Admirals & Cawston; and parts of Bilton; and New Bilton

Alcester

Current constituency: Stratford-on-Avon
Proposed constituency: Warwick and Stratford-on-Avon

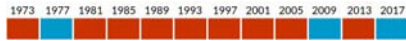


Name	Party	2017	2013	2009
Mark. D. Cargill	Con	1,841	55.2	+ 5.5
Susan A. Juned	LD	1,227	36.8	+ 3.6
Andrew M. Foster	Lab	161	4.8	- 7.1
Duncan Parker	Grn	106	3.2	- 2.0

The Stratford-on-Avon district wards of Alcester & Rural; Alcester Town; and parts of Kinwarton; Wootton Wawen

Arbury

Current constituency: Nuneaton
Proposed constituency: Nuneaton




Name	Party	2017	2013	2009
Clare Golby	Con	1,249	57.3	+34.4
Steve Hey	Lab	782	35.9	- 16.2
Mike Wright	Grn	147	6.7	+ 1.8

The Nuneaton and Bedworth district wards of Arbury; and part of Wem Brook (comparable 2013 ward: Arbury and Stockingfield)

Arden

Current constituency: Stratford-on-Avon
Proposed constituency: Kenilworth and Leamington/
Warwick and Stratford-on-Avon

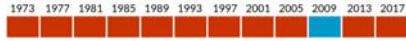


Name	Party	2017	2013	2009
John Horner	Con	2,451	81.6	+25.9
Karyl A. Rees	LD	365	12.2	+ 6.5
Mark Griffiths	Grn	187	6.2	+ 3.3

The Stratford-on-Avon district wards of Henley-in-Arden; Tamworth-in-Arden; and parts of Snitterfield; and Wootton Wawen (comparable 2013 ward: Henley-in-Arden)

Atherstone

Current constituency: North Warwickshire
Proposed constituency: North Warwickshire

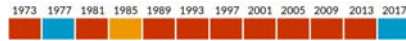


Name	Party	2017	2013	2009
*Neil Dirveiks	Lab	834	41.0	- 0.8
Mark Simpson	Con	817	40.2	+15.8
Robert Gisbourne	UKIP	313	15.4	- 16.5
Aaron Gibson	Grn	69	3.4	+ 1.5

The North Warwickshire district wards of Atherstone Central; Atherstone North; part of Atherstone South & Mancetter

Attleborough

Current constituency: Nuneaton
Proposed constituency: Nuneaton



Name	Party	2017	2013	2009
Andrew D. Sargeant	Con	1,086	49.0	+35.4
*June A. Tandy	Lab	956	43.1	- 18.0
Sophie A. Bonner	Grn	176	7.9	- 0.8

Parts of the Nuneaton and Bedworth district wards of Abbey; Attleborough; and Wem Brook (comparable 2013 ward: Nuneaton Wem Brook)

Baddesley and Dordon

Current constituency: North Warwickshire
Proposed constituency: North Warwickshire




Name	Party	2017	2013	2009
Andy Wright	Con	1,315	55.5	+30.3
*Peter F. Morson	Lab	982	41.4	- 3.1
Ian W. Davison	Grn	73	3.1	

The North Warwickshire district wards of Dordon; and parts of Baddesley & Grendon; Hurley & Wood End; and Newton Regis & Warton

Bedworth Central

Current constituency: North Warwickshire
Proposed constituency: North Warwickshire

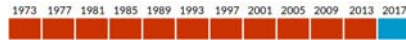


Name	Party	2017	2013	2009
*Richard N. Chattaway	Lab	1,076	50.9	+14.9
Kyle W. Evans	Con	809	38.3	+12.1
Craig S. Carpenter	UKIP	181	8.6	
Sarah J. Richards	Grn	47	2.2	- 0.6

Parts of the Nuneaton and Bedworth district wards of Bede; Exhall; and Slough (comparable 2013 ward: Bede)

Bedworth East

Current constituency: North Warwickshire
Proposed constituency: North Warwickshire

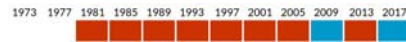


Name	Party	2017	2013	2009
Bhagwant S. Pandher	Con	971	45.6	+26.7
*Julie A. Jackson	Lab	909	42.7	- 21.4
Steven J. Young	Ind	171	8.0	
James C. M. Alty	Grn	79	3.7	- 0.6

The Nuneaton and Bedworth district wards of Poplar; and part of Exhall (comparable 2013 ward: Poplar)

Bedworth North

Current constituency: North Warwickshire
Proposed constituency: North Warwickshire

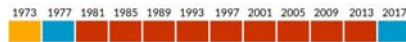


Name	Party	2017	2013	2009
Sebastian L. Gran	Con	1,549	64.1	+37.8
Robert G. Copland	Lab	765	31.7	- 26.8
Theresa D. Brookes	Grn	102	4.2	- 0.8

Parts of the Nuneaton and Bedworth district wards of Heath; and Slough

Bedworth West

Current constituency: North Warwickshire
Proposed constituency: North Warwickshire

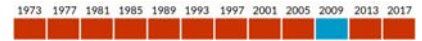


Name	Party	2017	2013	2009
Peter J. Gilbert	Con	1,155	49.3	+22.2
Ian K. Lloyd	Lab	947	40.5	- 17.6
Andrew R. Wilson	UKIP	133	5.7	
Merle R. Gering	Grn	106	4.5	- 3.7

Parts of the Nuneaton and Bedworth district wards of Exhall; and Heath

Benn

Current constituency: Rugby
Proposed constituency: Rugby and Southam

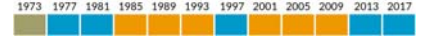


Name	Party	2017	2013	2009
*Alan C. Webb	Lab	1,054	54.1	+16.4
Charlie Hull	Con	502	25.7	+ 0.5
Hugh D. Trimble	LD	189	9.7	+ 4.6
Graham W. Bliss	Grn	137	7.0	0.0
Marian E.E. Wakelin	TUSC	68	3.5	

The Rugby district wards of Benn; and parts of Eastlands; New Bilton; and Newbold & Brownsover (comparable 2013 ward: Brownsover)

Bidford and Welford

Current constituency: Stratford-on-Avon
Proposed constituency: Evesham & South Warwickshire/
Warwick and Stratford-on-Avon

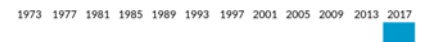


Name	Party	2017	2013	2009
*Mike Brain	Con	1,945	59.0	+16.1
William B. Horton	LD	702	21.3	- 20.8
Cat Price	Lab	323	9.8	+ 2.1
Graham S.C. Porter	UKIP	178	5.4	
Debbie Griffiths	Grn	150	4.5	- 2.8

The Stratford-on-Avon district wards of Bidford East; Bidford West & Salford; Welford-on-Avon; part of Shottery

Bilton and Hillside

Current constituency: Rugby
Proposed constituency: Rugby and Southam



Name	Party	2017	2013	2009
Kam Kaur	Con	1,691	49.2	
Noreen C.M. New	LD	1,146		

Bulkington and Whitestone

Current constituency: Nuneaton/Rugby
Proposed constituency: Nuneaton

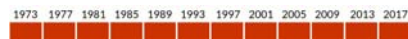


*Jeffrey A. Morgan	Con	2,461	71.2	+29.3
*John B. Beaumont	Lab	816	23.6	-26.8
Laurel E. Brindley	Grn	180	5.2	-2.6

The Nuneaton and Bedworth district wards of Bulkington; and part of Whitestone

Camp Hill

Current constituency: Nuneaton
Proposed constituency: Nuneaton

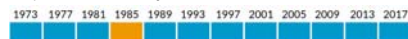


*Corinne Davies	Lab	777	47.2	-16.2
Oluwatosin Tokode	Con	506	30.7	+12.7
Anthony G. Grant	UKIP	211	12.8	
Christopher J. Brookes	Grn	152	9.2	+5.4

The Nuneaton and Bedworth district wards of Camp Hill; and part of Galley Common

Coleshill North and Water Orton

Current constituency: North Warwickshire
Proposed constituency: North Warwickshire

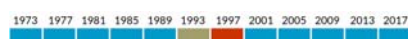


Dave Reilly	Con	1,676	62.5	+25.7
Adam J. Farrell	Lab	935	34.9	-0.5
James Barrett	Grn	70	2.6	

The North Warwickshire district wards of Coleshill North; Water Orton; and part of Curdworth (comparable 2013 ward: Water Orton)

Coleshill South and Arley

Current constituency: North Warwickshire
Proposed constituency: North Warwickshire




Colin C. Hayfield	Con	1,732	68.0	+26.2
Carl Jerromes	Lab	697	27.4	-7.3
Nick Brierley	Grn	118	4.6	+2.3

The North Warwickshire district wards of Coleshill South; Fillongley; and part of Arley & Whitacre (comparable 2013 ward: Coleshill)

Cubbington and Leek Wootton

Current constituency: Kenilworth and Southam
Proposed constituency: Kenilworth and Leamington

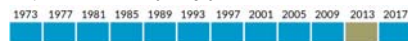


*Wallace Redford	Con	1,725	62.3	+20.5
Nicholas P. Hoten	Lab	465	16.8	-17.9
Helen R. E. James	LD	302	10.9	+5.0
Chris Philpott	Grn	275	9.9	+1.6

The Warwick district wards of Radford Semele; Stoneleigh & Cubbington; and parts of Arden; Manor; and Milverton;

Dunsmore and Leam Valley

Current constituency: Kenilworth and Southam
Proposed constituency: Rugby and Southam



*Howard D. Roberts	Con	2,636	75.1	+21.0
Bob Hughes	Lab	434	12.4	+6.5
Laura J. Slinn	LD	294	8.4	
James N. Harrison	Grn	145	4.1	+1.4

The Rugby district wards of Dunsmore; and Leam Valley

Earl Craven

Current constituency: Rugby
Proposed constituency: Nuneaton



*Heather M. Timms	Con	1,735	66.1	+2.2
Scott Prior	Lab	580	22.1	-3.3
John E. Birch	UKIP	168	6.4	
Felicity I. Rock	Grn	143	5.4	-3.0

The Rugby district wards of Wolston & The Lawfords; and part of Revel & Binley Woods;

Eastlands

Current constituency: Kenilworth and Southam
Proposed constituency: Rugby and Southam

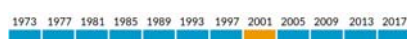


*Jerry Roodhouse	LD	1,584	54.0	+10.5
Tony Meeson	Con	745	25.4	+2.0
Matt Weston	Lab	507	17.3	-6.6
Ellie Roderick	Grn	99	3.4	-2.5

The Rugby district wards of Dunsmore; and Leam Valley

Feldon

Current constituency: Kenilworth and Southam
Proposed constituency: Rugby and Southam

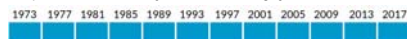


*Bob Stevens	Con	1,901	66.3	+2.8
Bev Veasey-Walshe	LD	436	15.2	+5.2
Matthew J. Panton	Lab	356	12.4	-3.8
Pat Hotson	Grn	174	6.1	-4.1

The Stratford-on-Avon district wards of Harbury; and parts of Bishops Itchington; Long Itchington & Stockton; and Napton & Fenny Compton

Fosse

Current constituency: Rugby
Proposed constituency: Nuneaton/Rugby and Southam

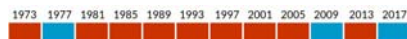


Adrian D. Warwick	Con	2,188	68.3	+19.0
Kieren R.G. Brown	Lab	626	19.5	+0.6
Tisha Trimble	LD	260	8.1	
Peggy Wiseman	Grn	129	4.0	-0.6

The Rugby district wards of Clifton, Newton & Churchover; Wolvey & Shilton; and parts of Newbold & Brownover; and Revel & Binley Woods

Galley Common

Current constituency: Nuneaton
Proposed constituency: Nuneaton



Daniel A. Gissane	Con	1,254	56.9	+15.9
*Philip Johnson	Lab	675	30.6	-16.2
Raymond E. Wilkinson	UKIP	160	7.3	
Amanda L. Holley	Grn	114	5.2	-1.9

Parts of the Nuneaton and Bedworth district wards of Galley Common; and Kingswood

Hartshill and Mancetter

Current constituency: North Warwickshire/Nuneaton
Proposed constituency: North Warwickshire



Margaret Bell	Con	1,155	52.1	+23.4
*Chris Clark	Lab	799	36.1	+1.2
Richard Freer	UKIP	183	8.3	-25.2
Ian Bourne	Grn	79	3.6	+0.7

The North Warwickshire district wards of Hartshill; and parts of Arley & Whitacre; and Atherstone South & Mancetter

Hillmorton

Current constituency: Rugby
Proposed constituency: Rugby and Southam



*Yousef Dahmash	Con	1,625	55.9	+14.1
Jim Ellis	Lab	739	25.4	+3.4
Craig J.W. McQueen	LD	426	14.7	-9.7
Julie-Ann Machin	Grn	116	4.0	-8.1

The Rugby district wards of Hillmorton; and part of Paddock

Kenilworth Park Hill

Current constituency: Kenilworth and Southam
Proposed constituency: Kenilworth and Leamington

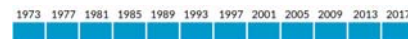


*Dave Shilton	Con	1,591	53.1	-4.3
Rachel M. Clayton	LD	699	23.3	+13.6
Audrey E. Mullender	Lab	390	13.0	-8.3
John A. Dearing	Grn	317	10.6	-1.0

The Warwick district wards of Park Hill; and part of Abbey

Kenilworth St John's

Current constituency: Kenilworth and Southam
Proposed constituency: Kenilworth and Leamington

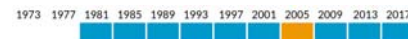


*Alan J.L. Cockburn	Con	1,486	42.3	-7.3
Richard G. Dickson	LD	1,385	39.4	+19.4
Wallace B. McDowell	Lab	378	10.8	-8.6
Pippa Austin	Grn	162	4.6	-6.4
Martin Mackenzie	UKIP	102	2.9	

The Warwick district wards of St John's; and part of Abbey

Kineton and Red Horse

Current constituency: Kenilworth and Southam/Stratford-on-Avon
Proposed constituency: Evesham and South Warwickshire/Rugby and Southam

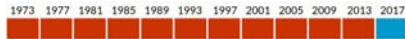


*Chris Williams	Con	1,351	45.0	+6.8
Laura C. Steele	LD	1,218	40.5	+23.0
Patrick T. Jenkins	Lab	178	5.9	-1.6
Edward L. Fila	UKIP	143	4.8	-27.0
Rob Ballantyne	Grn	114	3.8	-1.3

The Stratford-on-Avon district wards of Kineton; Red Horse; and parts of Bishop's Itchington; and Napton & Fenny Compton

Kingsbury

Current constituency: North Warwickshire/Nuneaton
Proposed constituency: North Warwickshire

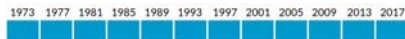


Year	Party	Votes	%	Change
2017	Con	1,471	58.8	+39.2
2015	Lab	611	24.4	-29.1
2015	Ind	346	13.8	
2015	Grn	72	2.9	+0.8

The North Warwickshire district wards of Kingsbury; and parts of Arley & Whitacre; Baddesley & Grendon; Curdworth; and Hurley & Wood End

Lapworth and West Kenilworth

Current constituency: Kenilworth and Southam
Proposed constituency: Kenilworth and Leamington

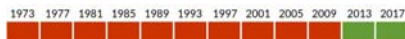


Year	Party	Votes	%	Change
2017	Con	1,602	60.3	-15.7
2015	LD	655	24.7	+19.5
2015	Lab	246	9.3	-0.4
2015	Grn	96	3.6	-5.5
2015	UKIP	58	2.2	

Parts of the Warwick district wards of Abbey; and Arden

Leamington Brunswick

Current constituency: Warwick and Leamington
Proposed constituency: Kenilworth and Leamington

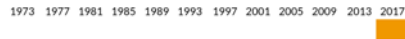


Year	Party	Votes	%	Change
2017	Grn	1,340	55.3	-6.9
2015	Lab	774	31.9	+3.2
2015	Con	233	9.6	+4.0
2015	LD	78	3.2	+1.0

The Warwick district wards of Brunswick; and parts of Clarendon; and Sydenham

Leamington Clarendon

Current constituency: Kenilworth and Southam
Proposed constituency: Kenilworth and Leamington




Year	Party	Votes	%	Change
2017	LD	998	34.1	
2015	Con	944	32.2	
2015	Lab	771	26.3	
2015	Grn	139	4.7	
2015	UKIP	76	2.6	

Parts of the Warwick district wards of Clarendon; and Newbold

Leamington Milverton

Current constituency: Kenilworth and Southam
Proposed constituency: Kenilworth and Leamington

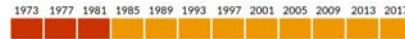


Year	Party	Votes	%	Change
2017	LD	1,907	58.8	+6.5
2015	Con	839	25.9	+8.4
2015	Lab	383	11.8	-3.5
2015	Grn	116	3.6	-2.8

Parts of the Warwick district wards of Clarendon; Milverton; and Manor

Leamington North

Current constituency: Kenilworth and Southam
Proposed constituency: Kenilworth and Leamington



Year	Party	Votes	%	Change
2017	LD	1,501	43.9	+2.9
2015	Lab	960	28.1	+4.2
2015	Con	835	24.4	-3.6
2015	Grn	126	3.7	-3.4

The Warwick district wards of Crown; and part of Manor

Leamington Willes

Current constituency: Kenilworth and Southam
Proposed constituency: Kenilworth and Leamington



Year	Party	Votes	%	Change
2017	Lab	1,244	45.9	-12.0
2015	Grn	940	34.7	+22.6
2015	Con	430	15.9	-8.6
2015	LD	95	3.5	-2.1

The Warwick district wards of Leam; and part of Sydenham

New Bilton and Overslade

Current constituency: Rugby
Proposed constituency: Rugby and Southam



Year	Party	Votes	%	Change
2017	Lab	1,019	45.9	+7.1
2015	Con	715	32.2	-7.9
2015	LD	333	15.0	+12.2
2015	Grn	111	5.0	+0.7
2015	TUSC	44	2.0	-1.6

Parts of the Rugby district wards of Eastlands; New Bilton; Rokeby & Overslade (comparable 2013 ward: Lawford & New Bilton)

Nuneaton Abbey

Current constituency: Nuneaton
Proposed constituency: Nuneaton

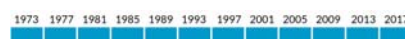


Year	Party	Votes	%	Change
2017	Lab	1,690	67.5	+4.4
2015	Con	602	24.0	+4.8
2015	Grn	213	8.5	+2.1

Parts of the Nuneaton and Bedworth district wards of Abbey; and part of Wem Brook

Nuneaton East

Current constituency: Nuneaton
Proposed constituency: Nuneaton



Year	Party	Votes	%	Change
2017	Con	1,949	63.7	+12.5
2015	Grn	649	21.2	-7.2
2015	Lab	462	15.1	-3.1

Parts of the Nuneaton and Bedworth district wards of Attleborough; St Nicolas; and Whitestone (comparable 2013 ward: Nuneaton St Nicolas)

Polesworth

Current constituency: North Warwickshire
Proposed constituency: North Warwickshire

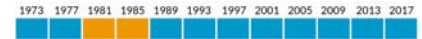


Year	Party	Votes	%	Change
2017	Lab	1,191	50.3	+4.2
2015	Con	1,073	45.3	+20.3
2015	Grn	103	4.4	+2.4

The North Warwickshire district wards of Polesworth East; Polesworth West; and part of Newton Regis & Warton

Shipston

Current constituency: Stratford-on-Avon
Proposed constituency: Evesham and South Warwickshire

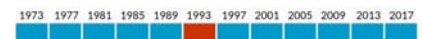


Year	Party	Votes	%	Change
2017	Con	2,011	65.7	+32.2
2015	LD	647	21.1	-10.7
2015	Lab	227	7.4	-10.5
2015	Grn	176	5.7	+1.6

The Stratford-on-Avon district wards of Brailes & Compton; and parts of Ettington; Shipston North; and Shipston South

Southam, Stockton and Napton

Current constituency: Kenilworth and Southam
Proposed constituency: Rugby and Southam

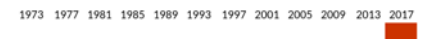


Year	Party	Votes	%	Change
2017	Con	1,854	70.7	+36.3
2015	Lab	514	19.6	-9.6
2015	Grn	129	4.9	+0.3
2015	LD	127	4.8	+0.4

The Stratford-on-Avon district wards of Southam North; Southam South; and part of Napton & Fenny Compton

Stockingford

Current constituency: Nuneaton
Proposed constituency: Nuneaton



Year	Party	Votes	%	Change
2017	Lab	952	50.4	
2015	Con	776	41.1	
2015	Grn	162	8.6	

The Nuneaton and Bedworth district wards of Par Bool; and part of Kingswood

Stour and The Vale

Current constituency: Stratford-on-Avon
Proposed constituency: Evesham and South Warwickshire




Year	Party	Votes	%	Change
2017	Con	1,862	74.2	+16.5
2015	LD	278	11.1	+6.0
2015	Lab	199	7.9	-2.5
2015	Grn	171	6.8	+1.9

The Stratford-on-Avon district wards of Quinton; and parts of Ettington; and Shipston North

Stratford North

Current constituency: Stratford-on-Avon
Proposed constituency: Warwick and Stratford-on-Avon

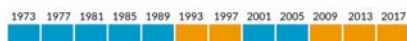


Year	Party	Votes	%	Change
2017	SFind	876	33.1	-0.1
2015	Con	753	28.4	+6.0
2015	LD	640	24.2	+9.3
2015	Lab	244	9.2	-3.4
2015	Grn	134	5.1	+2.0

The Stratford-on-Avon district wards of Avenue; Clopton; Welcombe; and part of Hathaway (comparable 2013 ward: Stratford Avenue and New Town)

Stratford South

Current constituency: Stratford-on-Avon
Proposed constituency: Warwick and Stratford-on-Avon

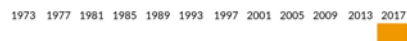


*Kate Rolfe	LD	1,949	51.8	+ 8.9
Philip Applin	Con	1,437	38.2	+ 5.8
Emma F. Bradley	Lab	258	6.9	- 1.1
Tony Dennis	Grn	119	3.2	- 1.6

The Stratford-on-Avon district wards of Bridgetown; Tiddington; and part of Guildhall

Stratford West

Current constituency: Stratford-on-Avon
Proposed constituency: Warwick and Stratford-on-Avon

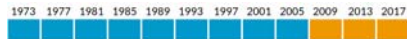


*Jenny Fradgley	LD	1,608	59.1
Jonathan E. Gullis	Con	849	31.2
Eleanor B.M. Whitehead	Lab	177	6.5
John Riley	Grn	86	3.2

The Stratford-on-Avon district wards of Bishopton; Shottery; and parts of Guildhall; and Hathaway

Studley

Current constituency: Stratford-on-Avon
Proposed constituency: Warwick and Stratford-on-Avon

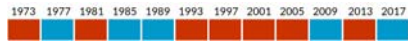


Clive Rickhards	LD	1,195	44.2
Justin A.L. Kerridge	Con	1,170	43.3
Chris Pilkington	Lab	270	10.0
Alistair Goddon	Grn	67	2.5

The Stratford-on-Avon district wards of Studley with Mappleborough Green; Studley With Sambourne; and part of Kinwarton

Warwick North

Current constituency: Warwick and Leamington
Proposed constituency: Warwick and Stratford-on-Avon

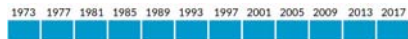


Pam Williams	Con	1,172	48.4	+13.7
Helen E. Adkins	Lab	1,011	41.7	+ 6.3
Alastair MacBrayne	UKIP	141	5.8	- 16.8
Chris Begg	LD	99	4.1	+ 1.3

Parts of the Warwick district wards of Emscote; Woodloes

Warwick South

Current constituency: Warwick and Leamington
Proposed constituency: Warwick and Stratford-on-Avon



Parminder S. Birdi	Con	1,409	49.8	+ 9.6
Kelvin H. Lambert	LD	579	20.4	+13.7
Serhan Wade	Lab	486	17.2	- 8.1
Matt Swift	Grn	195	6.9	+ 0.9
Mark S. Skinner	UKIP	163	5.8	- 16.0

Parts of the Warwick district wards of Aylesford; Budbrooke; Emscote; Myton & Heathcote; and Salfisford

Warwick West

Current constituency: Warwick and Leamington
Proposed constituency: Warwick and Stratford-on-Avon

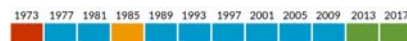


*John Holland	Lab	1,263	41.6	- 2.2
Clare Hopkinson	Con	1,259	41.5	+ 3.2
Dale M. Cox	LD	268	8.8	+ 3.8
Bob Dhillon	UKIP	137	4.5	
Pam Lunn	Grn	109	3.6	- 4.0

Parts of the Warwick district wards of Aylesford; Budbrooke; and Salfisford

Weddington

Current constituency: Nuneaton
Proposed constituency: Nuneaton

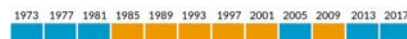


*Keith A. Kondakor	Grn	1,658	46.3	+ 3.6
Robert D. Tromans	Con	1,521	42.5	+11.5
Brian Walmsley	Lab	400	11.2	- 3.9

Parts of the Nuneaton and Bedworth district wards of St Nicolas; and Weddington

Wellesbourne

Current constituency: Kenilworth and Southam/Stratford-on-Avon
Proposed constituency: Rugby and Southam/Warwick and Stratford-on-Avon

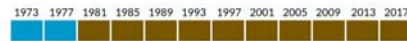


Anne V. Parry	Con	1,852	53.7	+15.5
David W. Johnston	LD	1,201	34.8	+ 3.1
James T. Briggs	Lab	163	4.7	- 1.1
Frank Rietz	UKIP	122	3.5	- 18.3
Roger Fisher	Grn	110	3.2	+ 0.8

The Stratford-on-Avon district wards of Wellesbourne East; Wellesbourne West; and part of Snitterfield

Whitnash

Current constituency: Warwick and Leamington
Proposed constituency: Kenilworth and Leamington



Judy Falp	Res	1,154	47.9	- 19.9
Dave Rawcliffe	Lab	419	17.4	+ 0.9
Adrian L. Barton	Ind	323	13.4	
Jules Morgan	Con	253	10.5	+ 1.0
Eloise R. Chilvers	Grn	218	9.1	+ 2.8
Chris Walsh	LD	41	1.7	

Parts of the Warwick district wards of Myton & Heathcote; and Whitnash

Summary of results: Warwickshire

Ward boundary changes have occurred in this county since 2013. Where possible we have paired new wards with their predecessors, but have only done so where there is a clear link. Where the preceding, linked ward had a different name you will see that in grey in the 2013 line. Comparisons with 2013 should be treated with some degree of caution.

	Year	Elec	%Poll	Con	Lab	LD	UKIP	Grn	Ind	Other
Admirals and Cawston	2017	8,567	31.6	52.1	30.4	8.4	5.3	3.8		
Admirals	2013	5,492	28.8	48.5	35.7	4.8		8.4		2.7
Alcester	2017	8,226	40.6	55.2	4.8	36.8		3.2		
	2013	6,545	37.4	49.7	11.9	33.2		5.2		
Arbury	2017	7,265	30.0	57.3	35.9			6.7		
Arbury and Stockingford	2013	15,812	23.7	22.9	52.1			4.9	6.8	13.3
Arden	2017	8,393	35.9	81.6		12.2		6.2		
Henley-in-Arden	2013	6,916	30.7	55.7	7.7	5.7	28.0	2.9		
Atherstone	2017	6,833	29.8	40.2	41.0		15.4	3.4		
	2013	5,832	30.6	24.4	41.8		31.9	1.9		
Attleborough	2017	7,405	30.0	49.0	43.1			7.9		
Nuneaton Wem Brook	2013	6,943	26.9	13.6	61.1			8.7	10.2	6.3
Baddesley and Dordon	2017	7,453	31.8	55.5	41.4			3.1		
Baddesley	2013	6,678	32.1	25.2	44.5		27.5	2.8		
Bedworth Central	2017	7,135	29.7	38.3	50.9		8.6	2.2		
Bede	2013	7,580	27.3	16.4	65.8			2.8		15.0
Bedworth East	2017	6,995	30.5	45.6	42.7			3.7	8.0	
Poplar	2013	6,093	24.6	18.9	64.1			4.3		12.7
Bedworth North	2017	7,204	33.6	64.1	31.7			4.2		
	2013	7,016	24.2	26.3	58.5			5.0		10.1
Bedworth West	2017	7,240	32.4	49.3	40.5		5.7	4.5		
	2013	8,100	26.2	27.1	58.1			8.2		6.6
Benn	2017	7,714	25.5	25.7	54.1	9.7		7.0		3.5
Brownsover	2013	16,532	24.2	25.2	37.7	5.1	19.9	7.0		5.1
Bidford and Welford	2017	8,628	38.2	59.0	9.8	21.3	5.4	4.5		
Bidford-on-Avon	2013	7,221	36.8	42.9	7.7	42.1		7.3		
Bilton and Hillside	2017	7,846	43.8	49.2	13.0	33.4		4.4		
Brownsover and Coton Park	2017	7,494	28.5	47.3	37.7	7.8		7.2		
Budbrooke and Bishop's Tachbrook	2017	7,755	40.5	66.5	17.0	11.5		5.0		
Bishop's Tachbrook	2013	5,361	34.9	59.5	25.7	4.1		10.7		
Bulkington and Whitestone	2017	7,825	44.4	71.2	23.6			5.2		
Bulkington	2013	6,050	34.2	41.9	50.4			7.8		
Camp Hill	2017	7,543	21.8	30.7	47.2		12.8	9.2		
Nuneaton Camp Hill	2013	5,617	20.0	18.0	63.4			3.8		14.9
Coleshill North and Water Orton	2017	6,647	40.4	62.5	34.9			2.6		
Water Orton	2013	5,589	33.6	36.8	35.4		24.3	3.4		
Coleshill South and Arley	2017	7,115	35.9	68.0	27.4			4.6		
Coleshill	2013	6,166	37.7	41.8	34.7		21.2	2.3		
Cubbington and Leek Wootton	2017	7,383	37.5	62.3	16.8	10.9		9.9		
Cubbington	2013	7,724	35.6	39.3	17.8	5.9		8.3	28.7	
Dunsmore and Leam Valley	2017	7,951	44.2	75.1	12.4	8.4		4.1		
Dunchurch	2013	6,328	43.4	35.9	5.9			2.7	54.1	1.5
Earl Craven	2017	8,037	32.8	66.1	22.1		6.4	5.4		
	2013	7,438	30.4	63.9	25.4			8.4		2.4
Eastlands	2017	7,912	37.2	25.4	17.3	54.0		3.4		
Eastlands and Hillmorton	2013	11,786	31.4	23.4	23.9	43.5		5.9		3.3
Feldon	2017	7,706	37.3	66.3	12.4	15.2		6.1		
	2013	6,712	31.5	63.5	16.2	10.0		10.2		
Fosse	2017	9,003	35.7	68.3	19.5	8.1		4.0		
	2013	7,521	30.5	49.3	18.9		26.4	4.6		0.9
Galley Common	2017	7,848	28.1	56.9	30.6		7.3	5.2		
	2013	6,216	22.1	41.0	46.8			7.1		5.0
Hartshill and Mancetter	2017	7,086	31.3	52.1	36.1		8.3	3.6		
Hartshill	2013	5,905	34.3	28.7	34.9		33.5	2.9		
Hillmorton	2017	6,634	43.9	55.9	25.4	14.7		4.0		
Caldecott	2013	12,698	33.9	41.8	22.0	24.4		8.2		3.6

Summary of results: Warwickshire - continued

	Year	Elec	%Poll	Con	Lab	LD	UKIP	Grn	Ind	Other
Kenilworth Park Hill	2017	7,855	38.3	53.1	13.0	23.3		10.6		
	2013	6,739	33.6	57.4	21.3	9.7		11.6		
Kenilworth St John's	2017	7,712	45.6	42.3	10.8	39.4	2.9	4.6		
	2013	6,008	35.1	49.6	19.4	20.0		11.0		
Kineton and Red Horse	2017	7,137	42.1	45.0	5.9	40.5	4.8	3.8		
	Kineton	2013	6,372	38.1	38.2	7.5	17.5	31.8	5.1	
Kingsbury	2017	6,955	36.0	58.8	24.4			2.9	13.8	
	2013	6,180	27.5	19.6	53.5		24.9	2.1		
Lapworth and West Kenilworth	2017	6,661	40.0	60.3	9.3	24.7	2.2	3.6		
	Leek Wootton	2013	5,962	31.6	76.0	9.7	5.2	9.1		
Leamington Brunswick	2017	7,914	30.7	9.6	31.9	3.2		55.3		
	2013	6,131	30.5	5.6	28.7	2.2		62.2		1.4
Leamington Clarendon	2017	7,391	39.7	32.2	26.3	34.1	2.6	4.7		
Leamington Milverton	2017	6,870	47.3	25.9	11.8	58.8		3.6		
	2013	6,833	35.4	17.5	15.3	52.3	8.5	6.4		
Leamington North	2017	8,486	24.4	28.1	43.9			3.7		
	2013	14,886	31.9	28.0	23.9	41.0		7.1		
Leamington Willes	2017	7,554	36.0	15.9	45.9	3.5		34.7		
	2013	7,262	24.0	24.5	57.9	5.6		12.1		
New Bilton and Overslade	2017	7,762	28.7	32.2	45.9	15.0		5.0		2.0
	Lawford and New Bilton	2013	8,228	26.3	24.3	38.8	2.8	22.8	4.3	3.5
Nuneaton Abbey	2017	7,693	32.7	24.0	67.5			8.5		
	2013	6,037	25.3	19.2	63.1			6.4		11.3
Nuneaton East	2017	7,296	42.1	63.7	15.1			21.2		
	Nuneaton St Nicolas	2013	7,522	33.7	51.1	18.2		28.4		2.2
Polesworth	2017	6,983	33.9	45.3	50.3			4.4		
	2013	7,248	32.6	25.0	46.1		26.9	2.0		
Shipston	2017	7,727	39.8	65.7	7.4	21.1		5.7		
	Shipston-on-Stour	2013	7,691	41.5	33.5	17.9	31.8	12.8	4.1	
Southam, Stockton and Napton	2017	7,238	36.3	70.7	19.6	4.8		4.9		
	Southam	2013	7,213	28.2	34.4	29.2	4.4	4.6	27.5	
Stockingford	2017	7,341	25.8	41.1	50.4			8.6		
Stour and The Vale	2017	6,224	40.5	74.2	7.9	11.1		6.8		
	2013	7,839	39.1	57.7	10.4	5.1	22.0	4.9		
Stratford North	2017	7,538	35.1	28.4	9.2	24.2		5.1		33.1
	Stratford Avenue and New Town	2013	6,465	29.0	22.4	12.6	14.9	13.9	3.1	
Stratford South	2017	8,094	46.5	38.2	6.9	51.8		3.2		
	2013	15,586	34.2	32.4	8.0	42.9		4.8	11.9	
Stratford West	2017	6,602	41.3	31.2	6.5	59.1		3.2		
Studley	2017	6,932	39.1	43.3	10.0	44.2		2.5		
	2013	6,068	32.5	32.3	13.1	49.9		4.8		
Warwick North	2017	6,849	38.1	48.4	41.7	4.1	5.8			
	2013	6,595	35.0	34.7	35.4	2.8	22.6	4.5		
Warwick South	2017	7,364	38.5	49.8	17.2	20.4	5.8	6.9		
	2013	7,758	32.4	40.2	25.3	6.7	21.8	6.0		
Warwick West	2017	9,039	33.7	41.5	41.6	8.8	4.5	3.6		
	2013	8,074	31.0	38.3	43.8	5.0		7.6		5.3
Weddington	2017	7,657	46.8	42.5	11.2			46.3		
	2013	5,940	40.7	31.0	15.1		10.9	42.7		0.3
Wellesbourne	2017	7,895	43.7	53.7	4.7	34.8	3.5	3.2		
	2013	6,046	40.1	38.2	5.8	31.7	21.8	2.4		
Whitnash	2017	7,133	33.9	10.5	17.4	1.7		9.1	13.4	47.9
	2013	6,838	28.7	9.5	16.5			6.3		67.8

Councillors' majorities: Warwickshire

1.	John Holland	Warwick West	4	0.1
2.	Neil Dirveiks	Atherstone	17	0.8
3.	Clive Richards	Studley	25	0.9
4.	Pam Williams	Warwick North	161	0.9
5.	Nicola Davies	Leamington Clar	54	1.9
6.	Bhagwant Pandher	Bedworth East	62	2.9
7.	Alan Cockburn	K'worth St John's	101	2.9
8.	Keith Kondakor	Weddington	137	3.8
9.	Chris Williams	Kineton	133	4.5
10.	Keith Lloyd	Stratford North	123	4.7
11.	Dave Parsons	Polesworth	118	5.0
12.	Andrew Sargeant	Attleborough	130	5.9
13.	Peter Gilbert	Bedworth West	208	8.8
14.	Caroline Phillips	Stockingford	176	9.3
15.	Jill Simpson-Vince	Brownsover	205	9.6
16.	Matt Western	Leamington Will	304	11.2
17.	Richard Chattaway	Bedworth Central	267	12.6
18.	Kate Rolfe	Stratford South	512	13.6
19.	Maggie O'Rourke	New Bilton	304	13.7
20.	Andy Wright	Baddesley	333	14.1
21.	Sarah Boad	Leamington N.	541	15.8
22.	Kam Kaur	Bilton & Hillside	545	15.8
23.	Margaret Bell	Hartshill	356	16.0
24.	Corinne Davies	Camp Hill	271	16.5
25.	Mark Cargill	Alcester	614	18.4
26.	Anne Parry	Wellesbourne	651	18.9
27.	Clare Golby	Arbury	467	21.4
28.	Peter Butlin	Admirals	590	21.7
29.	Jonathan Chilvers	Leamington Brun	566	23.4
30.	Daniel Gissane	Galley Common	579	26.3
31.	Dave Reilly	Coleshill North	741	27.6
32.	Jenny Fridgley	Stratford West	759	27.9
33.	Alan Webb	Benn	552	28.4
34.	Jerry Roodhouse	Eastlands	839	28.6
35.	Parminder Birdi	Warwick South	830	29.4
36.	Dave Shilton	Kenilworth Pk Hill	892	29.8
37.	Judy Falp	Whitnash	735	30.5
38.	Yousef Dahmash	Hillmorton	886	30.5
39.	Sebastian Gran	Bedworth North	784	32.4
40.	Bill Gifford	Leamington Milv	1,068	32.9
41.	Andy Jenns	Kingsbury	860	34.4
42.	John Cooke	Lapworth	947	35.6
43.	Mike Brain	Bidford	1,243	37.7
44.	Colin Hayfield	Coleshill South	1,035	40.6
45.	Jeffrey Clarke	Nuneaton East	1,300	42.5
46.	Bill Olnor	Nuneaton Abbey	1,088	43.5
47.	Heather Timms	Earl Craven	1,155	44.0
48.	Jo Barker	Shipston	1,364	44.6
49.	Wallace Redford	Cubbington	1,260	45.5
50.	Jeffrey Morgan	Bulkington	1,645	47.6
51.	Adrian Warwick	Fosse	1,562	48.8
52.	Les Caborn	Budbrooke	1,549	49.5
53.	Andy Crump	Southam	1,340	51.1
54.	Bob Stevens	Feldon	1,465	51.1
55.	Howard Roberts	Dunsmore	2,202	62.7
56.	Izii Seccombe	Stour & The Vale	1,584	63.1
57.	John Horner	Arden	2,086	69.4

swing to Conservatives

1%	Warwick W	Leam Clar	Atherstone	Studley		
2%	Weddington					
3%	Stratford N.	Polesworth				
5%	Stockingford					
7%	Bedworth C	Stratford S.	New Bilton			
9%	Camp Hill					
10%	Leamington N					
14%	Stratford W.					
15%	Benn	Eastlands	Leam Willes			
17%	Leam Milver					
18%	Whitnash					
22%	Nuneaton Ab					
23%	Leam Bruns					

swing to Labour

2%	Bedworth E.					
3%	Attleboro					
4%	Warwick N.	Leam Clar				
5%	Bedworth W.	Brownsover				
8%	Baddesley	Leamington N.				
9%	Hartshill					
11%	Arbury	Admirals				
12%	Leam Bruns	Stratford N.				
14%	Galley Cmn	Coleshill N.				
16%	Whitnash	K'wth S John	Hillmorton			
17%	Bedworth N	Warwick S.				
18%	Studley	Kingsbury	Weddington			
19%	Bilton	Eastlands				
20%	Kineton					
21%	K'wth Pk Hill	Coleshill S.				
22%	Earl Craven					
23%	Stratford S.	Cubbington				
24%	Leam Milv	Bulkington				
25%	Nuneaton E.	Fosse	Wellesbrne	Budbrooke		
26%	Alcester	Lapworth	Southam			
27%	Stratford W	Feldon				
30%	Shipston					
32%	Dunsmore	Bidford				
34%	Stour					

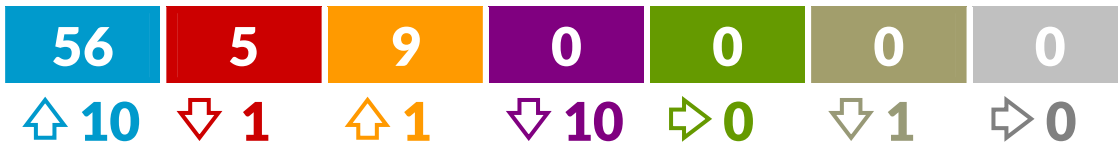
swing to Liberal Democrats

2%	K'wth S John					
3%	Kineton					
5%	Stratford N.					
8%	Bilton					
10%	Alcester	Wellesbrne				
15%	Warwick S.	K'wth Park H				
16%	New Bilton					
17%	Warwick W					
18%	Lapworth					
20%	Warwick N.	Brownsover				
22%	Leam Willes	Hillmorton	Admirals			
23%	Benn	Shipston				
24%	Whitnash					
26%	Feldon	Cubbington	Leam Bruns			
28%	Budbrooke					
31%	Fosse					
32%	Stour					
33%	Bidford	Southam				
34%	Dunsmore					
35%	Arden					

West Sussex

CON
HOLD

Boundary changes



Notional gains and losses

	Gained	Lost
Conservatives	13 Bersted Bourne Broadbridge Durrington and Salvington Felpham Lancing Middleton Northbrook Nyetimber Selsey Shoreham South Sompting and North Lancing Three Bridges	2 Hassocks and Burgess Hill South Rustington
Labour		1 Three Bridges
Liberal Democrats	3 Hassocks and Burgess Hill South Midhurst Rustington	2 Broadbridge Northbrook
UKIP		10 Bersted Bourne Durrington and Salvington Felpham Lancing Middleton Nyetimber Selsey Shoreham South Sompting and North Lancing
Independent		1 Midhurst

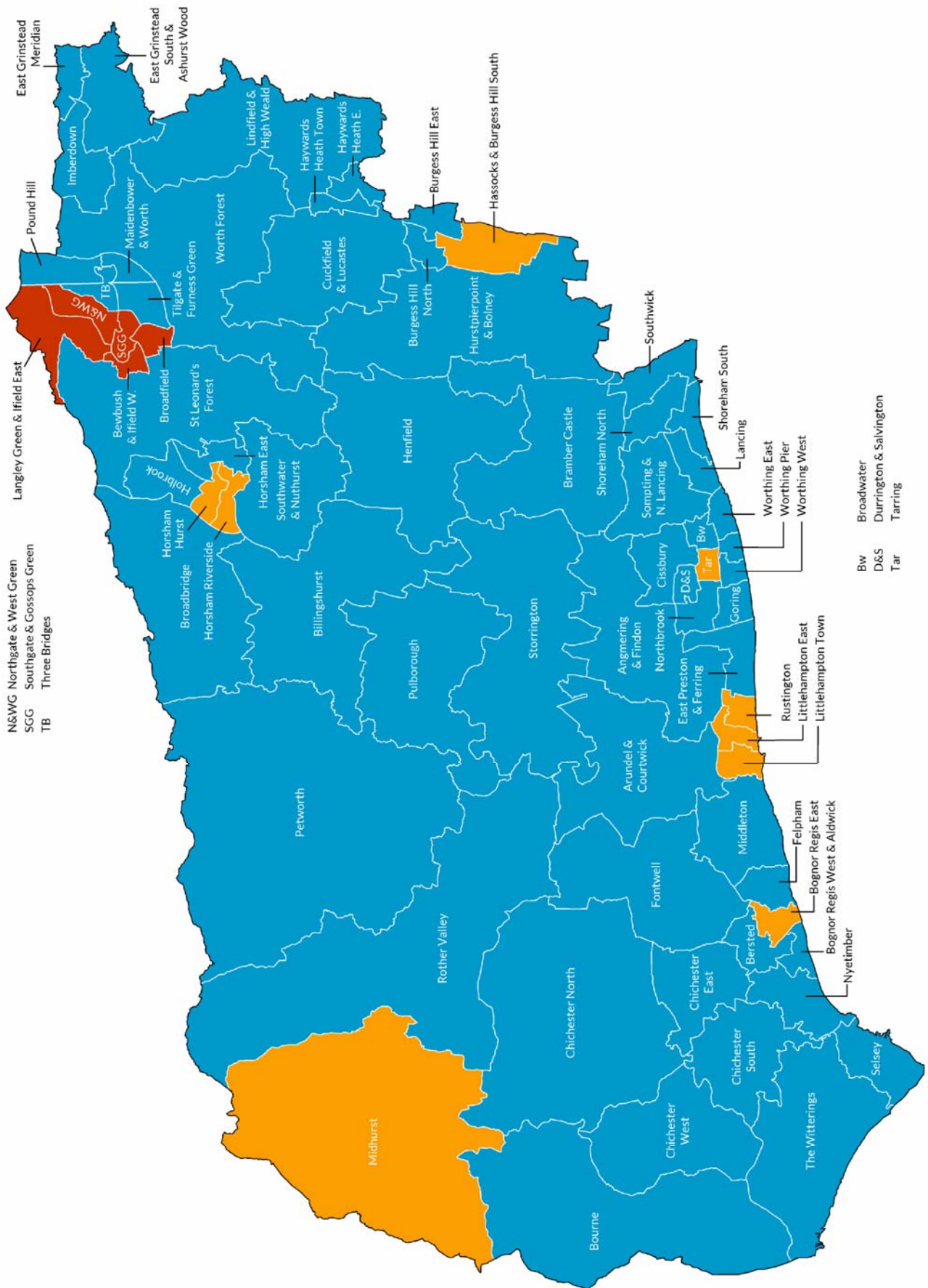
council historic results

	Conservatives		Labour		Liberal Democrats		UKIP		Green		Independents		Others	
	Seats	%votes	Seats	%votes	Seats	%votes	Seats	%votes	Seats	%votes	Seats	%votes	Seats	%votes
17	56	51.3	5	15.5	9	19.2	0	6.3	0	5.1	0	2.4	0	0.2
13	46	38.4	6	13.9	8	14.4	10	28.8	0	2.5	1	1.3	0	0.7
09	48	48.4	2	8.5	21	28.9	0	0.0	0	2.2	0	0.7	0	11.3
05	46	42.9	7	17.6	17	32.2	0	0.0	0	2.7	0	1.0	0	3.7
01	42	43.8	11	22.4	18	32.1	0	0.0	0	0.7	0	0.6	0	0.3
97	37	42.9	9	21.8	24	33.0	0	0.0	0	0.7	1	1.7	0	0.0
93	26	39.5	10	15.3	34	42.6	0	0.0	0	1.3	1	1.3	0	0.0
89	46	51.9	9	17.2	16	28.7	0	0.0	0	0.0	0	1.8	0	0.4
85	47	47.3	8	14.6	16	35.5	0	0.0	0	0.0	0	0.9	0	1.6
81	57	50.7	8	18.1	14	27.4	0	0.0	0	0.6	1	2.6	0	0.7
77	74	66.9	4	12.6	2	15.1	0	0.0	0	0.0	0	2.0	0	3.4
73	58	49.3	10	20.1	7	18.7	0	0.0	0	0.0	8	6.1	0	5.8

Results by district council

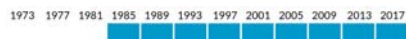
		seats		%		seats		%		seats		%		seats		%	
		seats	%	seats	%	seats	%	seats	%	seats	%	seats	%	seats	%		
Adur	2017	7	49.0	0	22.2	0	10.2	0	11.6	0	0.0	0	7.0	0	7.4		
	2013	3	33.2	0	15.6	0	6.7	3	37.1	0	0.0	0	7.4				
Arun	2017	9	51.7	0	11.2	4	23.4	0	7.2	0	2.8	0	3.8				
	2013	6	35.4	0	11.4	3	15.4	4	35.4	0	2.1	0	0.2				
Chichester	2017	9	54.3	0	6.9	1	20.1	0	5.6	0	6.2	0	6.8				
	2013	7	44.5	0	9.9	0	12.3	2	29.0	1	4.2	0	0.1				
Crawley	2017	4	46.4	5	38.4	0	5.0	0	6.6	0	0.0	0	3.6				
	2013	3	34.6	6	37.8	0	3.0	0	21.4	0	0.2	0	3.0				
Horsham	2017	10	55.4	0	9.8	2	26.6	0	5.3	0	0.0	0	2.9				
	2013	9	40.3	0	7.3	3	21.4	0	29.8	0	0.9	0	0.4				
Mid Sussex	2017	11	50.7	0	11.3	1	21.9	0	3.9	0	5.5	0	6.6				
	2013	12	42.2	0	11.4	0	16.6	0	24.0	0	0.3	0	5.6				
Worthing	2017	8	48.0	0	21.1	1	16.1	0	7.3	0	0.0	0	7.5				
	2013	6	34.0	0	11.3	2	18.4	1	30.3	0	0.0	0	6.1				

Political map of West Sussex



Angmering and Findon

Current constituency: Arundel and South Downs
Proposed constituency: Arundel and South Downs

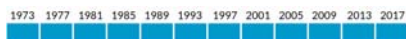


Year	Party	Seats	Percentage	Change
1973	Con	1,753	61.5	+17.5
1977	LD	514	18.0	+ 8.7
1981	Lab	384	13.5	+ 4.4
1985	UKIP	201	7.0	- 30.6

The Arun district wards of Angmering & Findon; and part of Arundel & Walberton

Arundel and Courtwick

Current constituency: Arundel and South Downs
Proposed constituency: Arundel and South Downs




Year	Party	Seats	Percentage	Change
1973	Con	1,249	56.3	+14.2
1977	Lab	379	17.1	+ 0.3
1981	LD	298	13.4	+ 6.4
1985	UKIP	165	7.4	- 26.7
1989	Grn	127	5.7	

The Arun district wards of Barnham; and part of Arundel & Walberton

Bersted

Current constituency: Bognor Regis and Littlehampton
Proposed constituency: Bognor Regis and Littlehampton

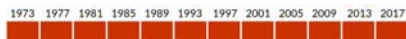


Year	Party	Seats	Percentage	Change
1973	Con	901	33.4	+15.2
1977	LD	531	19.7	- 1.0
1981	UKIP	498	18.5	- 22.5
1985	Lab	390	14.5	- 5.6
1989	Ind	270	10.0	
1993	Grn	105	3.9	

Parts of the Arun district wards of Bersted; Orchard; and Pevensey

Bewbush and Ifield West

Current constituency: Crawley
Proposed constituency: Crawley

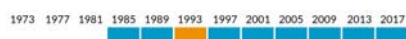


Year	Party	Seats	Percentage	Change
1973	Lab	1,040	45.2	- 3.4
1977	Con	804	35.0	+15.2
1981	UKIP	236	10.3	- 15.5
1985	LD	121	5.3	+ 1.6
1989	Grn	75	3.3	
1993	JP	23	1.0	- 1.1

The Crawley district wards of Bewbush; Ifield; and Langley Green

Billingshurst

Current constituency: Horsham
Proposed constituency: Horsham

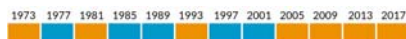


Year	Party	Seats	Percentage	Change
1973	Con	1,898	63.3	+20.5
1977	LD	545	18.2	+ 7.6
1981	Lab	283	9.4	+ 0.7
1985	UKIP	271	9.0	- 11.8

The Horsham district wards of Billingshurst & Shipley; and part of Itchingfield, Slinfold & Warnham

Bognor Regis East

Current constituency: Bognor Regis and Littlehampton
Proposed constituency: Bognor Regis and Littlehampton

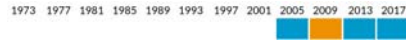


Year	Party	Seats	Percentage	Change
1973	LD	962	38.7	+ 3.5
1977	Con	644	25.9	+11.1
1981	Lab	357	14.3	- 1.9
1985	UKIP	227	9.1	- 24.7
1989	Ind	216	8.7	
1993	Grn	83	3.3	

The Arun district ward of Hotham; and parts of Bersted; Orchard; and Pevensey

Bognor Regis West and Aldwick

Current constituency: Bognor Regis and Littlehampton
Proposed constituency: Bognor Regis and Littlehampton

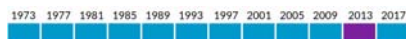


Year	Party	Seats	Percentage	Change
1973	Con	1,715	47.9	+11.5
1977	LD	1,089	30.4	+ 3.0
1981	Lab	335	9.3	+ 3.5
1985	UKIP	298	8.3	- 22.1
1989	Grn	146	4.1	

Parts of the Arun district wards of Marine; and parts of Aldwick East; and Aldwick West

Bourne

Current constituency: Chichester
Proposed constituency: Chichester

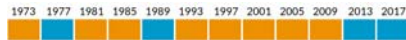


Year	Party	Seats	Percentage	Change
1973	Con	1,357	40.2	+ 2.3
1977	UKIP	865	25.6	- 15.0
1981	LD	659	19.5	+ 7.7
1985	Lab	264	7.8	- 1.9
1989	Grn	234	6.9	

The Chichester district wards of Funtington; Southbourne; Westbourne; and part of Bosham

Bramber Castle

Current constituency: Arundel and South Downs
Proposed constituency: Arundel and South Downs



Year	Party	Seats	Percentage	Change
1973	Con	1,849	53.8	+11.5
1977	LD	886	25.8	- 1.3
1981	Lab	336	9.8	+ 0.6
1985	Grn	263	7.6	
1989	UKIP	106	3.1	- 18.3

The Horsham district wards of Bramber, Upper Beeding & Woodmancote; and Steyning

Broadbridge

Current constituency: Horsham
Proposed constituency: Horsham



Year	Party	Seats	Percentage	Change
1973	Con	1,673	57.9	+30.6
1977	LD	644	22.3	- 12.4
1981	Lab	220	7.6	- 2.9
1985	Grn	184	6.4	
1989	UKIP	168	5.8	- 20.8

The Horsham district wards of Broadbridge Heath; Rudgwick; and part of Itchingfield, Slinfold & Warnham

Broadfield

Current constituency: Crawley
Proposed constituency: Crawley

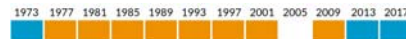


Year	Party	Seats	Percentage	Change
1973	Lab	1,310	54.9	+ 4.4
1977	Con	662	27.7	+ 4.7
1981	UKIP	267	11.2	- 11.0
1985	Grn	76	3.2	
1989	LD	73	3.1	+ 0.7

The Crawley district wards of Broadfield North; and Broadfield South

Broadwater

Current constituency: Worthing East and Shoreham
Proposed constituency: Worthing East and Shoreham




Year	Party	Seats	Percentage	Change
1973	Con	1,290	42.0	+10.8
1977	Lab	1,035	33.7	+18.0
1981	LD	365	11.9	- 15.6
1985	Grn	196	6.4	
1989	UKIP	185	6.0	- 14.3

Parts of the Worthing district wards of Broadwater; and Gaisford

Burgess Hill East

Current constituency: Mid Sussex
Proposed constituency: Mid Sussex

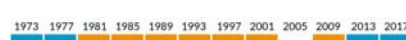


Year	Party	Seats	Percentage	Change
1973	Con	1,440	41.2	+ 6.3
1977	LD	1,060	30.4	+12.3
1981	Lab	371	10.6	- 6.4
1985	Ind	287	8.2	
1989	UKIP	195	5.6	- 19.9
1993	Grn	139	4.0	- 1.6

The Mid Sussex district wards of Burgess Hill Franklands; Burgess Hill St Andrew's; and part of Burgess Hill Meeds

Burgess Hill North

Current constituency: Mid Sussex
Proposed constituency: Mid Sussex



Year	Party	Seats	Percentage	Change
1973	Con	1,359	40.2	+ 3.6
1977	Ind	817	24.1	
1981	LD	476	14.1	- 6.6
1985	Lab	463	13.7	- 0.1
1989	UKIP	144	4.3	- 21.2
1993	Grn	125	3.7	+ 0.4

The Mid Sussex district wards of Burgess Hill Leylands; Burgess Hill Victoria; and parts of Burgess Hill Dunstall; and Burgess Hill Meeds (comparable 2013 ward: Burgess Hill Town)

Chichester East

Current constituency: Chichester
Proposed constituency: Chichester

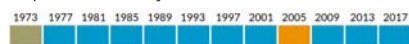


Year	Party	Seats	Percentage	Change
1973	Con	1,138	47.7	+12.7
1977	LD	692	29.0	+ 3.0
1981	Lab	354	14.8	+ 1.1
1985	Grn	204	8.5	

The Chichester district wards of Tangmere; and parts of Chichester East; Chichester North; and North Mundham

Chichester North

Current constituency: Chichester
Proposed constituency: Chichester

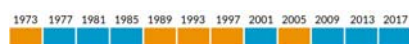


Name	Party	2005	2010	2015	2017
*Jeremy C. Hunt	Con	1,946	56.0	+ 6.2	
Bethan J. Norrell	LD	745	21.5	+ 5.3	
Kevin G. Hughes	Lab	303	8.7	- 1.8	
Sam A. Pickford	Grn	239	6.9		
Mike Mason	UKIP	150	4.3	- 21.2	
Joseph C. Brookes-Harmer	Ind	90	2.6		

The Chichester district wards of Boxgrove; Lavant; and part of Chichester North

Chichester South

Current constituency: Chichester
Proposed constituency: Chichester

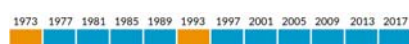


Name	Party	2005	2010	2015	2017
Jamie D. Fitzjohn	Con	1,630	47.7	+ 7.6	
Sarah Sharp	Grn	944	27.6		
Craig J.L. Gershater	LD	550	16.1	- 3.8	
John Ball	Lab	292	8.5	- 5.1	

The Chichester district wards of Donnington; and parts of Chichester South; North Mundham; and Sidlesham

Chichester West

Current constituency: Chichester
Proposed constituency: Chichester

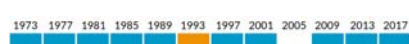


Name	Party	2005	2010	2015	2017
*Louise M. Goldsmith	Con	2,185	55.4	+ 0.8	
Adrian G.F. Moss	LD	1,046	26.5	+ 15.6	
James D. Hobson	Lab	279	7.1	- 3.4	
Lynne Waylen	Grn	242	6.1		
Bernard A. Smith	UKIP	173	4.4		
Andrew Emerson	Patria	21	0.5	- 0.3	

The Chichester district wards of Chichester West; Fishbourne; and parts of Bosham; Chichester South; and Funtington

Cissbury

Current constituency: Worthing East and Shoreham/Worthing West
Proposed constituency: Worthing East and Shoreham/Worthing West

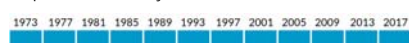


Name	Party	2005	2010	2015	2017
Elizabeth Sparkes	Con	2,225	65.9	+ 24.0	
Jackie Cranfield	LD	429	12.7	+ 5.0	
Margaret A. Howard	Lab	355	10.5	+ 4.3	
Adam Fitchett	UKIP	207	6.1	- 32.9	
Daniel J. Parsonage	Grn	159	4.7	- 0.5	

The Worthing district wards of Offington; and parts of Broadwater; and Salvington

Cuckfield and Lucastes

Current constituency: Mid Sussex
Proposed constituency: Mid Sussex

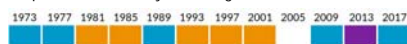


Name	Party	2005	2010	2015	2017
*Pete J.J. Bradbury	Con	1,641	57.2	+ 8.6	
Stephen W.E. Blanch	LD	711	24.8	+ 7.0	
Sarah A. Moss	Lab	286	10.0	- 1.4	
Catherine W. Edmison	Grn	229	8.0		

The Mid Sussex district ward of Haywards Heath Lucastes; and part of Cuckfield

Durrington and Salvington

Current constituency: Worthing West
Proposed constituency: Worthing West

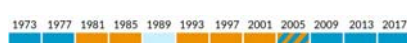


Name	Party	2005	2010	2015	2017
Noel A. Atkins	Con	1,553	51.1	+ 14.3	
Hazel I. Thorne	LD	629	20.7	+ 6.4	
Guy Chadwick	Lab	390	12.8	+ 2.3	
Mike Jelliss	UKIP	331	10.9	- 27.5	
Stephen W. Carleysmith	Grn	137	4.5		

The Worthing district wards of Durrington; and part of Salvington

East Grinstead Meridian

Current constituency: Mid Sussex
Proposed constituency: Mid Sussex

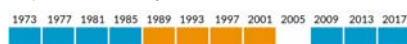


Name	Party	2005	2010	2015	2017
*Liz A. Bennett	Con	1,524	65.1	+ 17.1	
Michael J. Miller	Lab	294	12.6	+ 4.8	
Susan Knight	LD	261	11.2	- 3.5	
James R. Symons	Grn	148	6.3	+ 1.0	
Ian K.F. Simcock	UKIP	113	4.8	- 19.4	

The Mid Sussex district wards of East Grinstead Ashplats; and parts of East Grinstead Baldwins; East Grinstead Town

East Grinstead South and Ashurst Wood

Current constituency: Mid Sussex
Proposed constituency: Mid Sussex

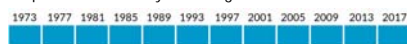


Name	Party	2005	2010	2015	2017
Jacque Russell	Con	1,505	55.8	+ 12.0	
Paul J. Johnson	LD	626	23.2	+ 4.3	
Elaine S. Eichner	Grn	241	8.9	+ 1.2	
David L. Wilbraham	Lab	195	7.2	+ 0.7	
Barry M. Noldart	UKIP	129	4.8	- 18.3	

The Mid Sussex district wards of Ashurst Wood; East Grinstead Herontye; and part of East Grinstead Town

East Preston and Ferring

Current constituency: Worthing West
Proposed constituency: Worthing West

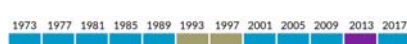


Name	Party	2005	2010	2015	2017
Roger C. Elkins	Con	2,994	72.0	+ 22.7	
Rachel Keys	Lab	474	11.4	- 2.7	
John Richards	LD	427	10.3	+ 5.2	
Rick Setford	UKIP	262	6.3	- 24.9	

The Arun district ward of Ferring; and part of East Preston

Felpham

Current constituency: Bognor Regis and Littlehampton
Proposed constituency: Bognor Regis and Littlehampton

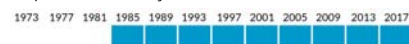


Name	Party	2005	2010	2015	2017
Hilary A. Flynn	Con	1,846	64.9	+ 32.1	
*Graham L. Jones	Ind	423	14.9		
Martyn Eaves	Lab	241	8.5	+ 3.0	
Alan J. Gale	LD	231	8.1	+ 4.9	
Nathan M.M. Meagher	Grn	104	3.7		

The Arun district wards of Felpham East; and Felpham West

Fontwell

Current constituency: Arundel and South Downs
Proposed constituency: Arundel and South Downs

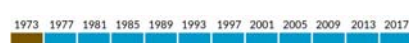


Name	Party	2005	2010	2015	2017
*Derek R. Whittington	Con	1,890	63.7	+ 19.4	
Barbara H. Roberts	LD	303	10.2	- 2.5	
Isabel J. Thurston	Grn	303	10.2		
Roger Nash	Lab	247	8.3	+ 1.6	
Tricia Wales	UKIP	224	7.5	- 26.7	

The Arun district wards of Barnham; and part of Arundel & Walberton

Goring

Current constituency: Worthing West
Proposed constituency: Worthing West




Name	Party	2005	2010	2015	2017
*Steve G. Waight	Con	1,996	61.3	+ 19.3	
Rebecca Cooper	Lab	454	13.9	+ 5.1	
Antony Brown	LD	368	11.3	+ 4.0	
Richard G. Bater	UKIP	238	7.3	- 27.7	
David Aherne	Grn	201	6.2	- 0.7	

The Worthing district wards of Goring; and part of Castle

Hassocks and Burgess Hill South

Current constituency: Arundel and South Downs
Proposed constituency: Arundel and South Downs



Name	Party	2005	2010	2015	2017
Kirsty Lord	LD	1,545	38.9	+ 21.1	
Tudor Ellis	Con	1,525	38.4	- 2.7	
Linda D. Taylor	Lab	549	13.8	+ 3.0	
Charles R. Burrell	UKIP	182	4.6	- 14.5	
Nicholas J. Dearden	Grn	175	4.4	- 3.6	

The Mid Sussex district ward of Hassocks; and parts of Burgess Hill Meads; and Burgess Hill Victoria

Haywards Heath East

Current constituency: Mid Sussex
Proposed constituency: Mid Sussex

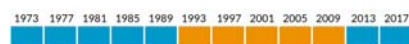


Name	Party	2005	2010	2015	2017
*Stephen R. Hillier	Con	1,317	51.5	+ 17.7	
William G. Blunden	Lab	460	18.0	- 3.6	
Stephanie J. Inglesfield	LD	438	17.1	- 1.1	
Howard R.C. Burrell	UKIP	193	7.6	- 18.8	
Gillian M. Maher	Grn	147	5.8		

The Mid Sussex district wards of Haywards Heath Bentswood; and Haywards Heath Franklands

Haywards Heath Town

Current constituency: Mid Sussex
Proposed constituency: Mid Sussex



Name	Party	2005	2010	2015	2017
*Sujan L. Wickremaratchi	Con	1,459	47.8	+ 11.9	
Richard S. Bates	LD	990	32.4	+ 10.2	
Hilary Schan-Martyn	Lab	443	14.5	- 4.2	
David M. Woolley	Grn	161	5.3		

The Mid Sussex district wards of Haywards Heath Ashenground; Haywards Heath Heath; and part of Cuckfield

Henfield

Current constituency: Arundel and South Downs
Proposed constituency: Arundel and South Downs

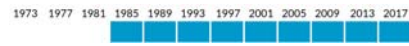


*Lionel H. Barnard	Con	2,051	70.4	+19.0
David C. Boyle	LD	471	16.2	+ 5.7
Helen Wright	Lab	391	13.4	+ 5.0

The Horsham district wards of Cowfold, Shermansbury & West Grinstead; and Henfield

Holbrook

Current constituency: Horsham
Proposed constituency: Horsham

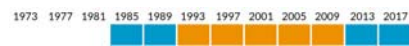


*Peter C. Catchpole	Con	1,973	62.9	+16.7
Warwick J. Hellawell	LD	653	20.8	+ 2.6
Raymond E. Chapman	Lab	314	10.0	- 0.2
James Smith	New	199	6.3	

The Horsham district wards of Holbrook East; and Holbrook West

Horsham East

Current constituency: Horsham
Proposed constituency: Horsham

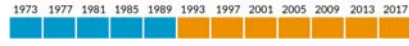


Andrew N. Baldwin	Con	1,709	48.4	+16.1
Frances M. Haigh	LD	1,169	33.1	+ 7.4
Ian D. Nichol	Lab	293	8.3	- 2.2
Mike Rowlands	UKIP	215	6.1	-25.3
Ferial MacTavish	Grn	144	4.1	

The Horsham district ward of Roffey North; and parts of Forest; and Roffey South (comparable 2013 ward: Roffey)

Horsham Hurst

Current constituency: Horsham
Proposed constituency: Horsham

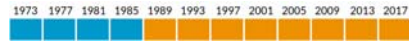


*Nigel P.S. Dennis	LD	1,909	52.7	+ 8.3
Alan C. Britten	Con	1,160	32.0	- 7.4
Carol Hayton	Lab	430	11.9	+ 0.3
Robin Monk	UKIP	121	3.3	-16.1

The Horsham district ward of Trafalgar; and part of Horsham Park

Horsham Riverside

Current constituency: Horsham
Proposed constituency: Horsham

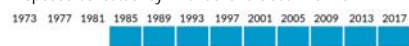


*Morwen E. Millson	LD	1,320	43.6	+ 4.6
Ross Dye	Con	1,119	36.9	+11.6
David V. Hide	Lab	318	10.5	+ 1.6
Ray Toots	UKIP	176	5.8	-17.2
Jim Duggan	Peace	97	3.2	- 0.6

The Horsham district ward of Denne; and parts of Forest; and Horsham Park

Hurstpierpoint and Bolney

Current constituency:
Arundel and South Downs/Mid Sussex
Proposed constituency: Arundel and South Downs

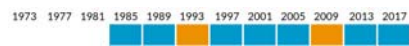


Joy A. Dennis	Con	1,821	49.7	+ 0.6
Alison E. Bennett	LD	982	26.8	+13.7
Norina O'Hare	Lab	396	10.8	+ 2.8
Mike Airey	Grn	280	7.6	+ 3.4
Peter J. Hopgood	UKIP	142	3.9	-15.1
Baron Von Thunderclap	OMRL	41	1.1	

The Mid Sussex district ward of Hurstpierpoint & Downs; and part of Bolney

Imberdown

Current constituency: Horsham/Mid Sussex
Proposed constituency: Horsham/Mid Sussex

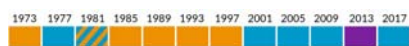


*Heidi A. Brunsdson	Con	1,476	47.8	+ 4.6
Ian P. Gibson	Ind	988	32.0	
Graham E. Knight	LD	215	7.0	-17.3
Deborah M.B. Miles	Lab	188	6.1	
Brian J. Bezzant	UKIP	115	3.7	-28.7
Justin G. Morgan	Grn	104	3.4	

The Mid Sussex district ward of East Grinstead Imberhome; and parts of Crawley Down & Turners Hill; and East Grinstead Baldwins

Lancing

Current constituency: Worthing East and Shoreham
Proposed constituency: Worthing East and Shoreham



Ann Bridges	Con	1,385	44.4	+23.9
Lee A. Cowen	Lab	550	17.6	+ 6.5
Doris G. Martin	LD	544	17.4	+ 7.5
Paul J. Hendy	Grn	438	14.0	+ 9.2
Roger J. Arthur	UKIP	201	6.4	-47.4

The Adur district wards of Churchill; Mash Barn; and part of Widewater

Langley Green and Ifield East

Current constituency: Crawley
Proposed constituency: Crawley

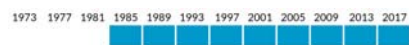


*Brenda A. Smith	Lab	1,343	48.3	-10.1
Brenda Burgess	Con	1,012	36.4	+17.7
Sharon E. Kennett	UKIP	202	7.3	-12.7
Mike Sargent	LD	137	4.9	+ 2.0
Ben Fletcher	Grn	89	3.2	

The Crawley district ward of Langley Green; part of Ifield

Lindfield and High Weald

Current constituency: Mid Sussex
Proposed constituency: Mid Sussex



Andrew C. Lea	Con	2,233	58.5	+ 9.3
Paul E.M. Brown	Grn	496	13.0	- 2.1
Lisa Desbruslais	Lab	353	9.3	+ 1.9
Anne-Marie Lucraft	LD	604	15.8	+ 7.3
Eric A. Prior	UKIP	129	3.4	-16.5

The Mid Sussex district wards of High Weald; and Lindfield

Littlehampton East

Current constituency: Bognor Regis and Littlehampton
Proposed constituency: Bognor Regis and Littlehampton



*James M.M. Walsh	LD	1,439	44.7	+ 5.6
Stephen Haymes	Con	1,302	40.5	+14.4
Maralyn May	Lab	356	11.1	- 7.4
Nathan R. Wyatt	Grn	119	3.7	

The Arun district wards of Beach; Brookfield; and part of Rustington West

Littlehampton Town

Current constituency: Bognor Regis and Littlehampton
Proposed constituency: Bognor Regis and Littlehampton



*Ian J.R. Buckland	LD	1,142	39.6	+ 9.0
David Britton	Con	924	32.0	+15.8
Alan T. Butcher	Lab	607	21.1	- 0.4
David J. Jones	Grn	141	4.9	
Joby Akira	Ind	69	2.4	- 2.5

The Arun district ward of River; and part of Courtwick with Toddington

Maidenbower and Worth

Current constituency: Crawley
Proposed constituency: Crawley



*Bob Lanzer	Con	1,962	65.1	+14.8
Peter C. Smith	Lab	540	17.9	- 3.9
Paul Cumming	LD	292	9.7	+ 6.3
Leonard Elphick	UKIP	132	4.4	-15.5
Daniel Fletcher	Grn	87	2.9	- 1.6

The Crawley district ward of Maidenbower; and part of Pound Hill South & Worth

Middleton

Current constituency: Bognor Regis and Littlehampton
Proposed constituency: Bognor Regis and Littlehampton

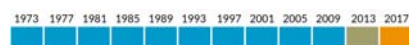


Jacky Pendleton	Con	1,961	65.8	+24.6
Linda Shepperd	Lab	256	8.6	- 1.4
Kenton Batley	LD	237	7.9	+ 3.5
Yusuf Ali	UKIP	196	6.6	-37.6
Derek G. Ambler	Ind	179	6.0	
Sarah L. Rands	Grn	153	5.1	

The Arun district wards of Middleton-on-Sea; and Yapton

Midhurst

Current constituency: Chichester
Proposed constituency: Chichester



Kate F.B. O'Kelly	LD	1,263	34.8	+27.6
Alan J.F. Sutton	Con	1,214	33.4	+ 6.5
*Gordon V. McAra	Ind	1,040	28.6	- 2.8
Philip G. Maber	Grn	114	3.1	

The Chichester district wards of Harting; Rogate; and part of Stedham

Northbrook

Current constituency: Worthing West
Proposed constituency: Worthing West

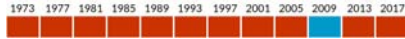


Year	Party	Seats	Percentage	Change
1973	Con	1,315	49.8	+18.3
1977	LD	516	19.6	-11.9
1981	Lab	364	13.8	+4.2
1985	UKIP	310	11.7	-12.6
1989	Grn	134	5.1	+1.6

The Worthing district ward of Northbrook; and part of Castle

Northgate and West Green

Current constituency: Crawley
Proposed constituency: Crawley

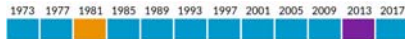


Year	Party	Seats	Percentage	Change
1973	Lab	1,196	49.4	+9.2
1977	Con	852	35.2	+1.4
1981	UKIP	154	6.4	-14.8
1985	LD	120	5.0	+0.2
1989	Grn	100	4.1	

The Crawley district wards of Northgate; West Green; and part of Southgate

Nyetimber

Current constituency: Bognor Regis and Littlehampton
Proposed constituency: Bognor Regis and Littlehampton

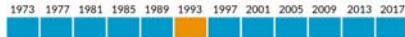


Year	Party	Seats	Percentage	Change
1973	Con	1,996	57.5	+22.9
1977	UKIP	623	17.9	-31.0
1981	LD	363	10.5	+3.9
1985	Lab	280	8.1	-2.0
1989	Grn	211	6.1	

The Arun district ward of Pagham; and parts of Aldwick East; and Aldwick West

Petworth

Current constituency: Arundel and South Downs/Chichester
Proposed constituency: Arundel and South Downs

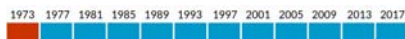


Year	Party	Seats	Percentage	Change
1973	Con	2,568	74.3	+19.5
1977	LD	592	17.1	+4.4
1981	UKIP	166	4.8	-21.2
1985	Ind	130	3.8	

The Chichester district ward of Petworth; Plaistow; and Wisborough Green

Pound Hill

Current constituency: Crawley
Proposed constituency: Crawley



Year	Party	Seats	Percentage	Change
1973	Con	1,435	66.0	+9.6
1977	Lab	416	19.1	+3.5
1981	LD	155	7.1	+4.0
1985	Grn	92	4.2	-0.1
1989	UKIP	75	3.5	-17.1

The Crawley district ward of Pound Hill North; and part of Pound Hill South & Worth

Pulborough

Current constituency: Arundel and South Downs
Proposed constituency: Arundel and South Downs



Year	Party	Seats	Percentage	Change
1973	Con	2,317	65.7	+12.0
1977	LD	610	17.3	+11.8
1981	Lab	338	9.6	+4.6
1985	UKIP	260	7.4	-29.3

The Horsham district ward of Pulborough & Coldwatham; and part of Chanctonbury

Rother Valley

Current constituency: Arundel and South Downs/Chichester
Proposed constituency: Arundel and South Downs/Chichester




Year	Party	Seats	Percentage	Change
1973	Con	2,079	69.5	+18.5
1977	LD	617	20.6	+7.8
1981	Lab	294	9.8	0.0

The Chichester district wards of Bury; Easebourne; Fernhurst; and part of Stedham (comparable 2013 ward: Fernhurst)

Rustington

Current constituency: Worthing West
Proposed constituency: Worthing West



Year	Party	Seats	Percentage	Change
1973	LD	1,970	46.0	+37.3
1977	Con	1,853	43.3	-2.6
1981	Lab	237	5.5	-4.5
1985	UKIP	220	5.1	-30.3

The Arun district ward of Rustington East; and part of Rustington West

St Leonard's Forest

Current constituency: Horsham
Proposed constituency: Horsham




Year	Party	Seats	Percentage	Change
1973	Con	1,179	62.1	+7.1
1977	LD	333	17.5	+2.7
1981	Lab	196	10.3	
1985	UKIP	191	10.1	-20.1

The Horsham district ward of Rusper & Colgate; and parts of Nuthurst; and Roffey South (comparable 2013 ward: Warnham and Rusper)

Selsey

Current constituency: Chichester
Proposed constituency: Chichester



Year	Party	Seats	Percentage	Change
1973	Con	1,480	51.4	+9.8
1977	Ind	784	27.3	
1981	UKIP	227	7.9	-37.9
1985	Lab	210	7.3	-5.4
1989	LD	97	3.4	
1993	Grn	79	2.7	

The Chichester district wards of Selsey North; and Selsey South

Shoreham North

Current constituency: Worthing East and Shoreham
Proposed constituency: Worthing East and Shoreham

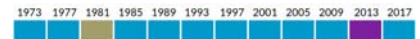


Year	Party	Seats	Percentage	Change
1973	Con	1,728	51.3	+5.0
1977	Lab	748	22.2	+7.9
1981	UKIP	319	9.5	-13.1
1985	LD	304	9.0	+2.7
1989	Grn	270	8.0	-2.4

The Adur district wards of Buckingham; Southlands; and parts of St Mary's; St Nicolas; and Southwick Green (comparable 2013 ward: Shoreham)

Shoreham South

Current constituency: Worthing East and Shoreham
Proposed constituency: Worthing East and Shoreham




Year	Party	Seats	Percentage	Change
1973	Con	1,637	46.3	+14.8
1977	Lab	885	25.0	+10.2
1981	Grn	390	11.0	-1.0
1985	LD	372	10.5	+3.5
1989	UKIP	252	7.1	-27.6

The Adur district ward of Marine; and parts of St Nicolas; St Mary's; and Widewater (comparable 2013 ward: Saltings)

Sompting and North Lancing

Current constituency: Worthing East and Shoreham
Proposed constituency: Worthing East and Shoreham



Year	Party	Seats	Percentage	Change
1973	Con	1,752	51.7	+21.0
1977	Lab	606	17.9	+3.3
1981	UKIP	564	16.6	-28.9
1985	LD	327	9.7	+5.4
1989	Grn	139	4.1	-0.8

The Adur district wards of Cokeham; Manor; and Peverel

Southgate and Gossop's Green

Current constituency: Crawley
Proposed constituency: Crawley

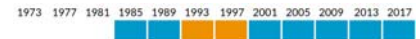


Year	Party	Seats	Percentage	Change
1973	Lab	1,550	44.9	+8.1
1977	Con	1,527	44.2	+13.0
1981	UKIP	219	6.3	-16.6
1985	Grn	158	4.6	-1.7

The Crawley district ward of Gossop's Green; and part of Southgate

Southwater and Nuthurst

Current constituency: Horsham
Proposed constituency: Horsham

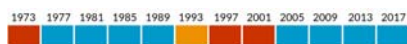


Year	Party	Seats	Percentage	Change
1973	Con	1,574	55.1	+13.7
1977	LD	720	25.2	+9.1
1981	Lab	195	6.8	+0.1
1985	Grn	193	6.8	
1989	UKIP	177	6.2	-29.6

The Horsham district ward of Southwater; and part of Nuthurst

Southwick

Current constituency: Worthing East and Shoreham
Proposed constituency: Worthing East and Shoreham

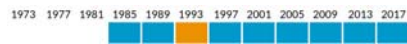


David J. Simmons	Con	1,503	51.6	+15.4
Les Alden	Lab	839	28.8	+ 7.9
Holly G. Creed	LD	218	7.5	- 0.3
Jennifer C. Greig	UKIP	211	7.2	-22.8
Patrick G. Ginnelly	Grn	144	4.9	- 0.2

The Adur district wards of Eastbrook; Hillside; and part of Southwick Green

Storrington

Current constituency: Arundel and South Downs
Proposed constituency: Arundel and South Downs

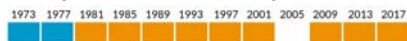


Paul A. Marshall	Con	2,389	62.0	+14.1
Steve Holbrook	LD	782	20.3	+ 6.2
Caroline J. Fife	Lab	379	9.8	
Peter J.D. Grace	UKIP	302	7.8	-30.2

The Horsham district ward of Chantry; and part of Chanctonbury

Tarring

Current constituency: Worthing East and Shoreham/ Worthing West
Proposed constituency: Worthing East and Shoreham/ Worthing West



*Bob J. Smytherman	LD	1,304	38.4	+ 5.3
Vino Vinojan	Con	1,184	34.8	+11.5
David J. Lace	Lab	506	14.9	+ 6.0
Adrian M. Price	UKIP	229	6.7	-20.6
Constantine De Goguel	Grn	177	5.2	- 2.5

The Worthing district ward of Tarring; and part of Gaisford

The Witterings

Current constituency: Chichester
Proposed constituency: Chichester

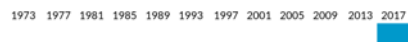


*Pieter J.A. Montyn	Con	2,242	68.5	+17.0
Jane M. Scotland	LD	339	10.4	+ 4.1
Joe O'Sullivan	Lab	282	8.6	- 0.1
Patricia Hunt	UKIP	258	7.9	-25.8
Stephanie G. Carn	Grn	154	4.7	

The Chichester district wards of East Wittering; West Wittering; and part of Sidlesham

Three Bridges

Current constituency: Crawley
Proposed constituency: Crawley



Charles Petts	Con	1,303	45.0	
Julian G.J. Charatan	Lab	1,157	39.9	
David Anderson	LD	164	5.7	
Martin Rann	UKIP	155	5.3	
Danielle Kail	Grn	119	4.1	

The Crawley district ward of Three Bridges; and part of Pound Hill South & Worth (comparable 2013 ward: Northgate and Three Bridges)

Tilgate and Furnace Green

Current constituency: Crawley
Proposed constituency: Crawley

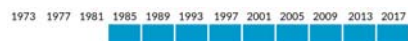


*Duncan Crow	Con	1,934	58.1	+13.8
Raj Sharma	Lab	955	28.7	- 3.2
Allan P. Griffiths	UKIP	187	5.6	-10.9
Kevin Osborne	LD	170	5.1	+ 3.2
Derek A. Hardman	Grn	81	2.4	- 1.4

The Crawley district wards of Furnace Green; and Tilgate

Worth Forest

Current constituency: Horsham/Mid Sussex
Proposed constituency: Horsham/Mid Sussex

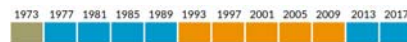


*Bill E. Acraman	Con	1,937	64.6	+20.5
Henry Fleming	LD	416	13.9	+ 7.7
Susannah M. Brady	Lab	283	9.4	- 3.0
Darrin Green	Grn	213	7.1	- 0.2
Marielena Burrell	UKIP	148	4.9	-25.1

The Mid Sussex district wards of Ardingley & Balcombe; Copthorne & Worth; and parts of Bolney; and Crawley Down & Turners Hill

Worthing East

Current constituency: Worthing East and Shoreham
Proposed constituency: Worthing East and Shoreham

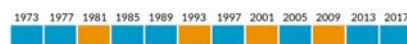


*Roger Oakley	Con	1,210	38.4	+ 8.1
Mike Barrett	Lab	1,182	37.5	+17.6
Yvonne E. Leonard	LD	341	10.8	-13.5
Rosie Turner	Grn	214	6.8	
Graham Adams	UKIP	201	6.4	-19.1

The Worthing district ward of Selden; and parts of Broadwater; and Central

Worthing Pier

Current constituency: Worthing West
Proposed constituency: Worthing West



*Michael A. Cloake	Con	1,197	37.2	+ 8.1
Jim Deen	Lab	1,000	31.1	+18.7
James E. Doyle	Grn	618	19.2	- 3.4
Christine B. Brown	LD	236	7.3	- 7.7
Sue Jelliss	UKIP	166	5.2	-15.7

Parts of the Worthing district wards of Central; and Heene

Worthing West

Current constituency: Worthing West
Proposed constituency: Worthing West



*Paul D. High	Con	1,605	51.3	+12.6
Richard Mulholland	Lab	681	21.8	+10.6
Keith D.R. Sunderland	LD	372	11.9	+ 2.7
Trevor J. England	UKIP	189	6.0	-26.1
Caroline Ponto	Grn	284	9.1	+ 0.3

The Worthing district ward of Marine; and part of Heene

Summary of results: West Sussex

Ward boundary changes have occurred in this county since 2013. Where possible we have paired new wards with their predecessors, but have only done so where there is a clear link. Where the preceding, linked ward had a different name you will see that in grey in the 2013 line. Comparisons with 2013 should be treated with some degree of caution.

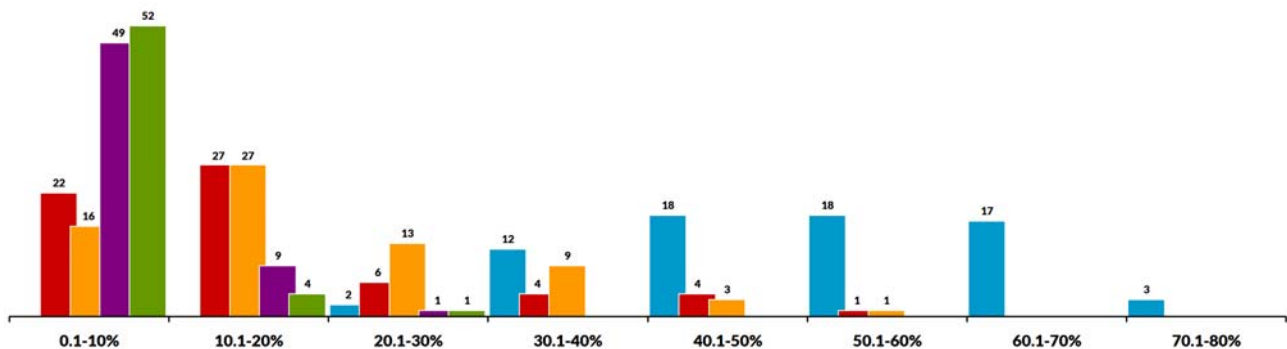
	Year	Elec	%Poll	Con	Lab	LD	UKIP	Grn	Ind	Other
Angmering and Findon	2017	8,318	34.3	61.5	13.5	18.0	7.0			
	2013	8,057	31.2	44.0	9.1	9.3	37.6			
Arundel and Courtwick	2017	7,029	31.6	56.3	17.1	13.4	7.4	5.7		
Arundel and Wick	2013	8,302	27.7	42.1	16.8	7.0	34.1			
Bersted	2017	9,603	28.1	33.4	14.5	19.7	18.5	3.9	10.0	
	2013	9,039	28.2	18.2	20.1	20.7	41.0			
Bewbush and Ifield West	2017	9,043	25.4	35.0	45.2	5.3	10.3	3.3		1.0
	2013	8,489	22.5	19.8	48.6	3.7	25.8			2.1
Billingshurst	2017	9,231	32.5	63.3	9.4	18.2	9.0			
	2013	8,557	27.7	42.8	8.7	9.6	20.8			
Bognor Regis East	2017	9,643	25.8	25.9	14.3	38.7	9.1	3.3	8.7	
	2013	8,918	24.4	14.8	16.2	35.2	33.8			
Bognor Regis West and Aldwick	2017	9,959	36.0	47.9	9.3	30.4	8.3	4.1		
	2013	8,892	35.9	36.4	5.8	27.4	30.4			
Bourne	2017	9,607	35.2	40.2	7.8	19.5	25.6	6.9		
	2013	9,591	31.8	37.9	9.7	11.8	40.6			
Bramber Castle	2017	9,090	37.8	53.8	9.8	25.8	3.1	7.6		
	2013	9,160	34.2	42.3	9.2	27.1	21.4			
Broadbridge	2017	8,984	32.2	57.9	7.6	22.3	5.8	6.4		
Horsham Tandridge and Broadbridge Heath	2013	6,911	29.2	27.3	10.5	35.7	26.6			
Broadfield	2017	9,034	26.4	27.7	54.9	3.1	11.2	3.2		
	2013	9,236	22.5	23.0	50.5	2.4	22.2			2.0
Broadwater	2017	9,413	32.6	42.0	33.7	11.9	6.0	6.4		
	2013	9,917	23.7	31.2	15.7	27.5	20.3			
Burgess Hill East	2017	9,368	37.3	41.2	10.6	30.4	5.6	4.0	8.2	
	2013	9,502	35.0	33.9	17.0	18.1	25.5	5.6		
Burgess Hill North	2017	9,955	34.0	40.2	13.7	14.1	4.3	3.7	24.1	
Burgess Hill Town	2013	9,080	30.6	36.6	13.8	20.7	25.5	3.3		
Chichester East	2017	8,660	27.6	47.7	14.8	29.0		8.5		
	2013	10,475	24.4	35.0	13.7	26.0	25.4			
Chichester North	2017	9,150	38.0	56.0	8.7	21.5	4.3	6.9	2.6	
	2013	8,995	31.9	49.8	10.5	16.2	23.5			
Chichester South	2017	9,667	35.3	47.7	8.5	16.1		27.6		
	2013	9,260	27.6	40.1	13.6	19.9	26.3			
Chichester West	2017	9,624	41.0	55.4	7.1	26.5	4.4	6.1		0.5
	2013	9,635	32.2	54.6	10.5	10.9	23.1			0.8
Cissbury	2017	8,815	38.3	65.9	10.5	12.7	6.1	4.7		
	2013	8,589	32.0	41.9	6.2	7.7	39.0	5.2		
Cuckfield and Lucastes	2017	8,885	32.3	57.2	10.0	24.8		8.0		
	2013	7,982	33.0	48.6	11.4	17.8	22.2			
Durrington and Salvington	2017	9,791	31.1	51.1	12.8	20.7	10.9	4.5		
	2013	9,729	25.3	36.8	10.5	14.3	38.4			
East Grinstead Meridian	2017	8,927	26.2	65.1	12.6	11.2	4.8	6.3		
	2013	8,413	24.9	48.0	7.8	14.7	24.2	5.3		
East Grinstead South and Ashurst Wood	2017	9,206	29.3	55.8	7.2	23.2	4.8	8.9		
	2013	8,860	27.5	43.8	6.5	18.9	23.1	7.7		
East Preston and Ferring	2017	10,140	41.0	72.0	11.4	10.3	6.3			
	2013	10,036	36.6	49.3	14.4	5.1	31.2			
Felpham	2017	9,148	31.1	64.9	8.5	8.1		3.7	14.9	
	2013	8,027	35.2	32.8	5.5	3.2	35.1		23.4	
Fontwell	2017	9,309	31.9	63.7	8.3	10.2	7.5	10.2		
	2013	9,015	29.6	44.3	6.7	12.7	34.2			2.1
Goring	2017	8,580	38.0	61.3	13.9	11.3	7.3	6.2		
	2013	8,212	31.3	42.0	8.8	7.3	35.0	6.9		
Hassocks and Burgess Hill South	2017	9,149	43.5	38.4	13.8	38.9	4.6	4.4		
Hassocks and Victoria	2013	10,124	35.1	41.1	10.8	17.8	19.1	8.0	3.2	
Haywards Heath East	2017	8,456	30.2	51.5	18.0	17.1	7.6	5.8		
	2013	7,866	29.7	33.8	21.6	18.2	26.4			

Summary of results: West Sussex - continued

	Year	Elec	%Poll	Con	Lab	LD	UKIP	Grn	Ind	Other
Haywards Heath Town	2017	8,657	35.3	47.8	14.5	32.4		5.3		
	2013	8,133	32.6	35.9	18.7	22.2	23.2			
Henfield	2017	8,497	34.3	70.4	13.4	16.2				
	2013	8,410	28.9	51.4	8.4	10.5	29.8			
Holbrook	2017	8,671	36.2	62.9	10.0	20.8				6.3
	2013	8,795	30.4	46.2	10.2	18.2	25.3			
Horsham East Roffey	2017	8,873	39.8	48.4	8.3	33.1	6.1	4.1		
	2013	7,749	30.0	32.4	10.5	25.7	31.4			
Horsham Hurst	2017	8,573	42.2	32.0	11.9	52.7	3.3			
	2013	8,074	34.2	24.6	11.6	44.4	19.4			
Horsham Riverside	2017	8,459	35.8	36.9	10.5	43.6	5.8			3.2
	2013	8,228	32.8	25.3	8.9	39.0	23.0			3.8
Hurstpierpoint and Bolney	2017	9,715	37.8	49.7	10.8	26.8	3.9	7.6		1.1
	2013	7,891	32.9	49.1	8.0	13.1	18.8	11.0		
Imberdown	2017	8,827	35.0	47.8	6.1	7.0	3.7	3.4	32.0	
	2013	8,242	29.9	43.2		24.3	32.4			
Lancing	2017	10,008	31.2	44.4	17.6	17.4	6.4	14.0		
	2013	8,246	29.8	20.5	11.1	9.9	53.8	4.8		
Langley Green and Ifield East Langley Green and West Green	2017	9,400	29.6	36.4	48.3	4.9	7.3	3.2		
	2013	9,574	27.9	18.7	58.4	2.9	20.0			
Lindfield and High Weald	2017	9,952	38.3	58.5	9.3	15.8	3.4	13.0		
	2013	9,459	35.1	49.2	7.4	8.5	19.9	15.1		
Littlehampton East	2017	9,968	32.3	40.5	11.1	44.7		3.7		
	2013	8,817	32.1	26.1	18.5	39.1	27.3			
Littlehampton Town	2017	9,805	29.4	32.0	21.1	39.6		4.9	2.4	
	2013	7,772	27.7	16.2	21.5	30.6	26.8		4.9	
Maidenbower and Worth Maidenbower	2017	8,818	34.2	65.1	17.9	9.7	4.4	2.9		
	2013	9,313	24.9	50.3	21.8	3.4	19.9	4.5		
Middleton	2017	8,835	33.8	65.8	8.6	7.9	6.6	5.1	6.0	
	2013	8,475	31.5	41.2	10.0	4.5	44.2			
Midhurst	2017	8,691	41.8	33.4		34.8		3.1	28.6	
	2013	8,850	31.1	26.9	4.0	7.2	19.9		32.0	
Northbrook	2017	8,893	29.4	49.8	13.8	19.6	11.7	5.1		
	2013	8,387	26.3	31.3	9.6	31.5	24.1	3.5		
Northgate and West Green Northgate and Three Bridges	2017	8,069	30.0	35.2	49.4	5.0	6.4	4.1		
	2013	8,309	31.9	33.8	40.2	4.8	21.2			
Nyetimber	2017	9,311	37.3	57.5	8.1	10.5	17.9	6.1		
	2013	9,306	33.0	34.4	10.1	6.6	48.9			
Petworth	2017	9,661	35.8	74.3		17.1	4.8		3.8	
	2013	9,807	31.7	54.8	6.5	12.7	26.0			
Pound Hill Pound Hill and Worth	2017	6,579	33.0	66.0	19.1	7.1	3.5	4.2		
	2013	8,738	30.3	56.4	15.6	3.1	20.6	4.3		
Pulborough	2017	9,571	36.8	65.7	9.6	17.3	7.4			
	2013	9,650	32.7	43.7	5.0	5.5	36.7		9.1	
Rother Valley Fernhurst	2017	8,590	34.8	69.5	9.8	20.6				
	2013	8,828	30.0	51.0	9.8	12.8	26.4			
Rustington	2017	9,737	44.0	43.3	5.5	46.0	5.1			
	2013	9,659	35.3	45.9	10.0	8.7	35.4			
St Leonard's Forest Warnham and Rusper	2017	6,280	30.2	62.1	10.3	17.5	10.1			
	2013	7,402	30.2	55.0		14.8	30.2			
Selsey	2017	8,683	33.1	51.4	7.3	3.4	7.9	2.7	27.3	
	2013	8,781	29.9	41.6	12.7		45.8			
Shoreham North Shoreham	2017	9,971	33.8	51.3	22.2	9.0	9.5	8.0		
	2013	7,593	29.5	46.3	14.3	6.3	22.6	10.4		
Shoreham South Saltings	2017	9,340	37.9	46.3	25.0	10.5	7.1	11.0		
	2013	8,423	26.3	31.5	14.8	7.0	34.7	12.0		
Sompting and North Lancing	2017	10,214	33.2	51.7	17.9	9.7	16.6	4.1		
	2013	8,713	28.9	30.7	14.6	4.3	45.5	4.9		
Southgate and Gossops Green Southgate and Crawley Central	2017	9,759	35.4	44.2	44.9		6.3	4.6		
	2013	7,750	27.1	31.2	36.8	2.7	22.9	6.3		
Southwater and Nuthurst	2017	9,463	30.2	55.1	6.8	25.2	6.2	6.8		
	2013	10,044	30.4	41.4	6.7	16.1	35.8			
Southwick	2017	9,293	31.4	51.6	28.8	7.5	7.2	4.9		
	2013	7,977	25.6	36.2	20.9	7.8	30.0	5.1		

Summary of results: West Sussex - continued

	Year	Elec	%Poll	Con	Lab	LD	UKIP	Grn	Ind	Other
Storrington	2017	10,139	38.0	62.0	9.8	20.3	7.8			
	2013	9,952	33.1	47.9		14.1	38.0			
Tarring	2017	9,911	34.3	34.8	14.9	38.4	6.7	5.2		
	2013	9,890	26.0	23.0	8.9	33.1	27.3	7.7		
The Witterings	2017	9,161	35.8	68.5	8.6	10.4	7.9	4.7		
	2013	8,245	29.8	51.5	8.7	6.1	33.7			
Three Bridges	2017	8,359	34.7	45.0	39.9	5.7	5.3	4.1		
Northgate and Three Bridges	2013	8,309	31.9	33.8	40.2	4.8	21.2			
Tilgate and Furnace Green	2017	8,884	37.5	58.1	28.7	5.1	5.6	2.4		
	2013	8,845	37.3	44.3	31.9	1.9	16.5	3.8	1.7	
Worth Forest	2017	10,049	29.8	64.6	9.4	13.9	4.9	7.1		
	2013	9,342	29.1	44.1	12.4	6.2	30.0	7.3		
Worthing East	2017	9,106	34.6	38.4	37.5	10.8	6.4	6.8		
	2013	8,568	26.0	30.3	19.9	24.3	25.5			
Worthing Pier	2017	9,554	33.7	37.2	31.1	7.3	5.2	19.2		
	2013	9,265	24.5	29.1	12.4	15.0	20.9	22.6		
Worthing West	2017	8,910	35.1	51.3	21.8	11.9	6.0	9.1		
	2013	8,891	26.6	38.7	11.2	9.2	32.1	8.8		



Councillors' majorities: West Sussex

1.	Kirsty Lord	Hassocks	20	0.5
2.	Michael Jones	Southgate	23	0.7
3.	Roger Oakley	Worthing East	28	0.9
4.	Kate O'Kelly	Midhurst	49	1.4
5.	Daniel Purchase	Rustington	117	2.7
6.	Bob Smytherman	Tarring	120	3.6
7.	James Walsh	Littlehampton E.	137	4.2
8.	Charles Petts	Three Bridges	146	5.1
9.	Michael Cloake	Worthing Pier	197	6.1
10.	Morwen Millson	Horsham Riv'side	201	6.7
11.	Ian Buckland	Littlehampton Tn	218	7.6
12.	Bryan Turner	Broadwater	255	8.3
13.	Chris Oxlade	Bewbush	236	10.2
14.	Anne Jones	Burgess Hill East	380	10.8
15.	Brenda Smith	Langley Green	331	11.9
16.	Francis Oppler	Bognor Regis E.	318	12.8
17.	David Edwards	Bersted	370	13.7
18.	Sue Mullins	Northgate	344	14.2
19.	Viral Parikh	Bourne	492	14.6
20.	Andrew Baldwin	Horsham East	540	15.3
21.	Susan Wickremaratchi	Haywards Hth Tn	469	15.4
22.	Heidi Brunsdon	Imberdown	488	15.8
23.	Andrew Barrett-Miles	Burgess Hill North	542	16.1
24.	Ashvin Patel	Bognor Regis W.	626	17.5
25.	Simon Oakley	Chichester East	446	18.7
26.	Jamie Fitzjohn	Chichester South	686	20.1
27.	Nigel Dennis	Horsham Hurst	749	20.7
28.	Kevin Boram	Shoreham South	752	21.3
29.	David Simmons	Southwick	664	22.8
30.	Joy Dennis	Hurstpierpoint	839	22.9
31.	Carol Purnell	Selsey	696	24.1
32.	Ann Bridges	Lancing	835	26.8
33.	Brian Quinn	Broadfield	648	27.2
34.	David Barling	Bramber Castle	963	28.0
35.	Louise Goldsmith	Chichester West	1,139	28.9
36.	Debbie Kennard	Shoreham North	980	29.1
37.	Duncan Crow	Tilgate	979	29.4
38.	Paul High	Worthing West	924	29.5
39.	Nigel Jupp	Southwater	854	29.9
40.	Sean McDonald	Northbrook	799	30.2
41.	Noel Atkins	Durrington	924	30.4
42.	Pete Bradbury	Cuckfield	930	32.4
43.	Jacque Russell	E. Grinstead S.	879	32.6
44.	Stephen Hillier	Haywards Hth E.	857	33.5
45.	George Barton	Sompting	1,146	33.8
46.	Jeremy Hunt	Chichester North	1,201	34.5
47.	Christian Mitchell	Broadbridge	1,029	35.6
48.	Gary Markwell	Arundel	870	39.2
49.	Dawn Hall	Nyetimber	1,373	39.6
50.	Paul Marshall	Storrington	1,607	41.7
51.	Peter Catchpole	Holbrook	1,320	42.1
52.	Deborah Urquhart	Angmering	1,239	43.5
53.	Liz Kitchen	St Leonards Forest	846	44.6
54.	Amanda Jupp	Billingshurst	1,353	45.1
55.	Andrew Lea	Lindfield	1,737	45.5
56.	Richard Burrett	Pound Hill	1,019	46.9
57.	Bob Lanzer	Maidenbower	1,422	47.2
58.	Steve Waight	Goring	1,542	47.4
59.	Pat Arculus	Pulborough	1,707	48.4
60.	David Bradford	Rother Valley	1,462	48.9
61.	Hilary Flynn	Felpham	1,423	50.0
62.	Bill Acraman	Worth Forest	1,521	50.7
63.	Liz Bennett	E. Grinstead Mer	1,230	52.5
64.	Elizabeth Sparkes	Cissbury	1,796	53.2
65.	Derek Whittington	Fontwell	1,587	53.5
66.	Lionel Barnard	Henfield	1,580	54.2
67.	Janet Duncton	Petworth	1,976	57.0
68.	Jacky Pendleton	Middleton	1,705	57.2
69.	Pieter Montyn	The Witterings	1,903	58.1
70.	Roger Elkins	East Preston	2,520	60.6

swing to Conservatives

1%	Hassocks	Southgate	Midhurst						
2%	Rustington	Tarring							
3%	L'hampton E.								
4%	Horsham Riv	L'hampton Tn							
6%	Bewbush	Langley Grn							
7%	Bognor East								
8%	Northgate								
11%	Horsham Hst								
14%	Broadfield								

swing to Labour

1%	Worthing E.								
3%	Three Bridges								
4%	Worthing Pier								
5%	Broadwater								
10%	L'hampton Tn	Bersted							
11%	Shoreham S.								
12%	Southwick	Tarring							
13%	Bognor East	Hassocks							
14%	Burgess Hill N	Lancing							
15%	Shoreham N.	Tilgate	Worthing W						
16%	Burgess Hill E								
17%	Bourne	Chichester E	Horsham Riv	H'wds Hth Tn	H'wds Hth E.	L'hampton E.			
18%	Sompting								
18%	Northbrook								
20%	Durrington	Bognor W.	Hurstpierpoint	Chichester S	Arundel				
21%	Horsham E	Rustington	Horsham Hst	Imberdown					
22%	Bramber Cstl								
23%	Selsey								
24%	Pound Hill	Maidenbower	Cuckfield	Chichester N	Goring	Angmering			
25%	Southwater	Chichester W	E Grinstead S	Lindfield	Nyetimber				
26%	Broadbridge	St Leonards F							
27%	Storrington	E Grinstead M	Holbrook	Billingshurst					
28%	Worth Forest	Fontwell	Cissbury						
29%	Pulborough	Felpham	Henfield	Middleton					
30%	Rother Valley	Witterings							
31%	East Preston								

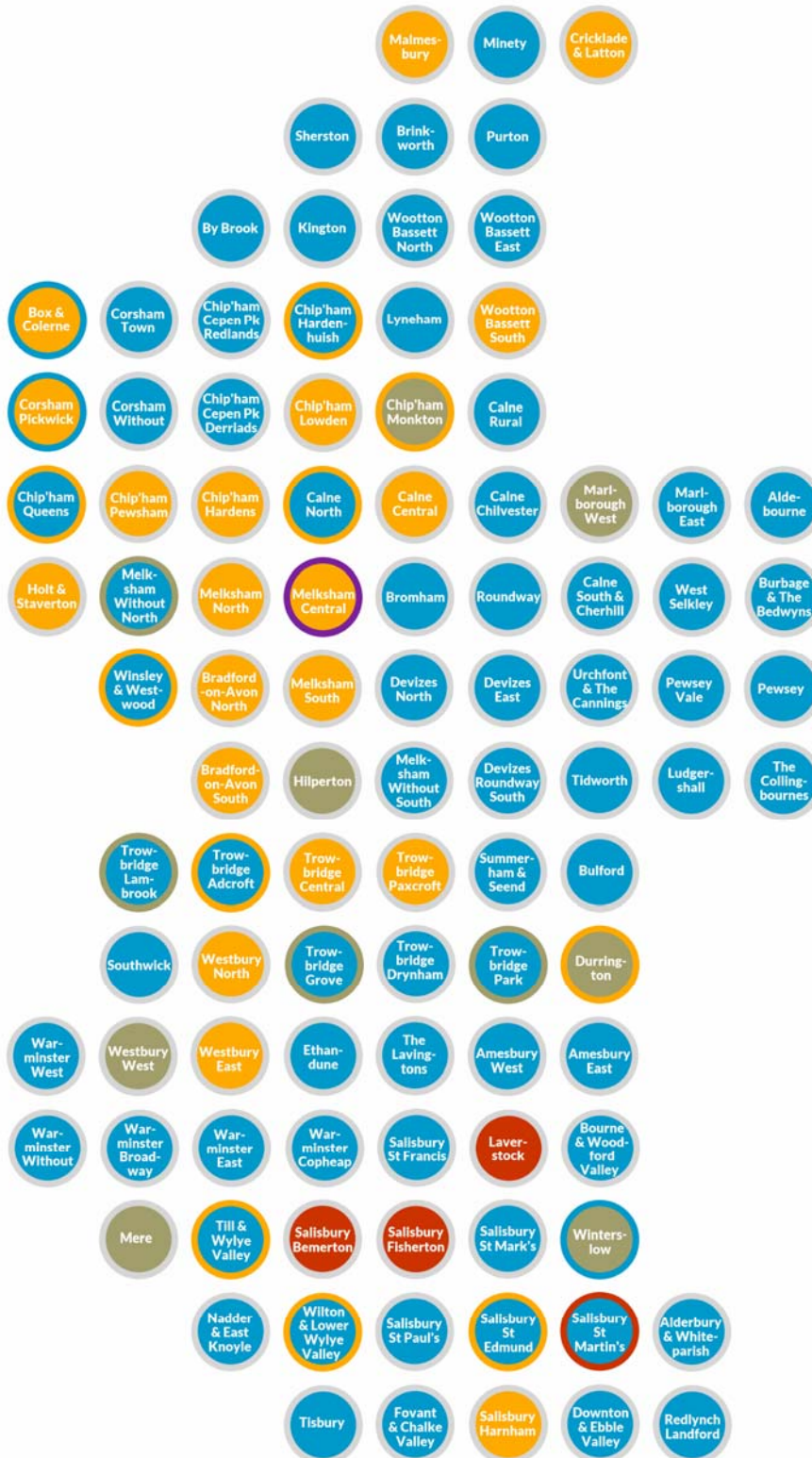
swing to Liberal Democrats

6%	Burgess Hill E								
7%	Bersted								
8%	Horsham E.	H'wds Hth Tn							
9%	Bognor West								
10%	Chichester E								
11%	Bourne								
12%	Hurstpierpoint								
14%	Burgess Hill N	Worthing E	Bramber Cstl						
15%	Chichester W	Southwater	Worthing Pier						
16%	Broadwater	Northbrook	Lancing	Durrington	Chichester S				
17%	Cuckfield	E Grinstead S							
18%	H'wds Hth E	Chichester N	Broadbridge	Shoreham S.					
20%	Three Bridges	Worthing W.	Bewbush						
21%	Imberdown	Storrington							
22%	Holbrook	Sompting	Shoreham N	Lindfield	Arundel	Langley Grn			
23%	Angmering								
23%	Southwick	Northgate	St Leonards F	Billingshurst					
24%	Nyetimber								
25%	Selsey	Pulborough	Rother Valley	Goring					
26%	Worth Forest	Broadfield							
27%	Tilgate	Cissbury	Fontwell	E Grinstead M					
28%	Henfield	Maidenbower							
29%	Felpham	Petworth	Middleton						
30%	Witterings	Pound Hill							
31%	East Preston								

Wiltshire

CON
HOLD

68	3	20	0	0	7	0
↑ 10	↓ 1	↓ 5	↓ 1	↔ 0	↓ 3	↔ 0



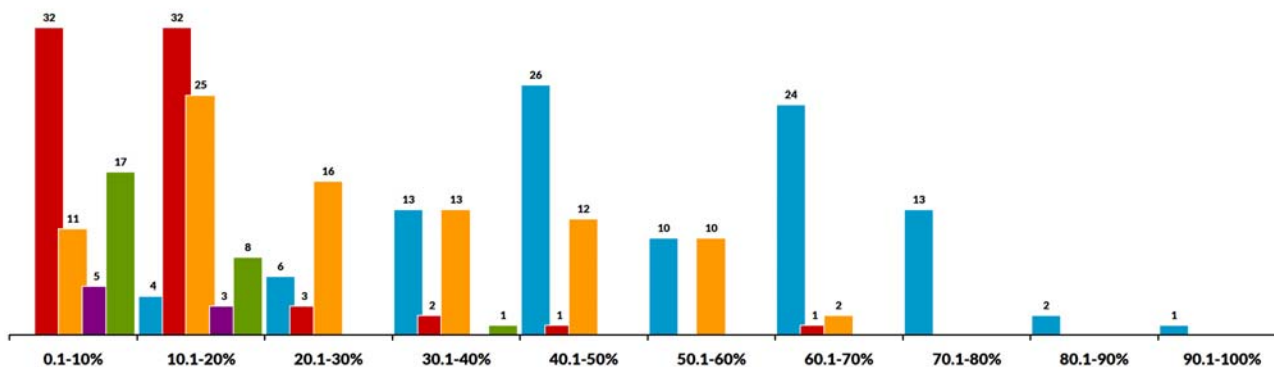
Gains and losses

	Gained	Lost
Conservatives	13 Calne North Chippenham Hardenhuish Chippenham Queens and Sheldon Melksham Without North Salisbury St Edmund and Milford Salisbury St Martin's and Cathedral Till and Wylde Valley Trowbridge Adcroft Trowbridge Grove Trowbridge Lambrok Trowbridge Park Wilton and Lower Wylde Valley Winsley and Westwood	3 Corsham Pickwick Box and Calerne Winterslow
Labour		1 Salisbury St Martin's and Cathedral
Liberal Democrats	3 Box and Calerne Corsham Pickwick Melksham Central	10 Calne North Chippenham Hardenhuish Chippenham Monkton Chippenham Queens and Sheldon Durrington and Larkhill Salisbury St Edmund and Milford Till and Wylde Valley Trowbridge Adcroft Wilton and Lower Wylde Valley Winsley and Westwood
UKIP		1 Melksham Central
Independent	3 Chippenham Monkton Durrington and Larkhill Winterslow	4 Melksham Without North Trowbridge Grove Trowbridge Lambrok Trowbridge Park

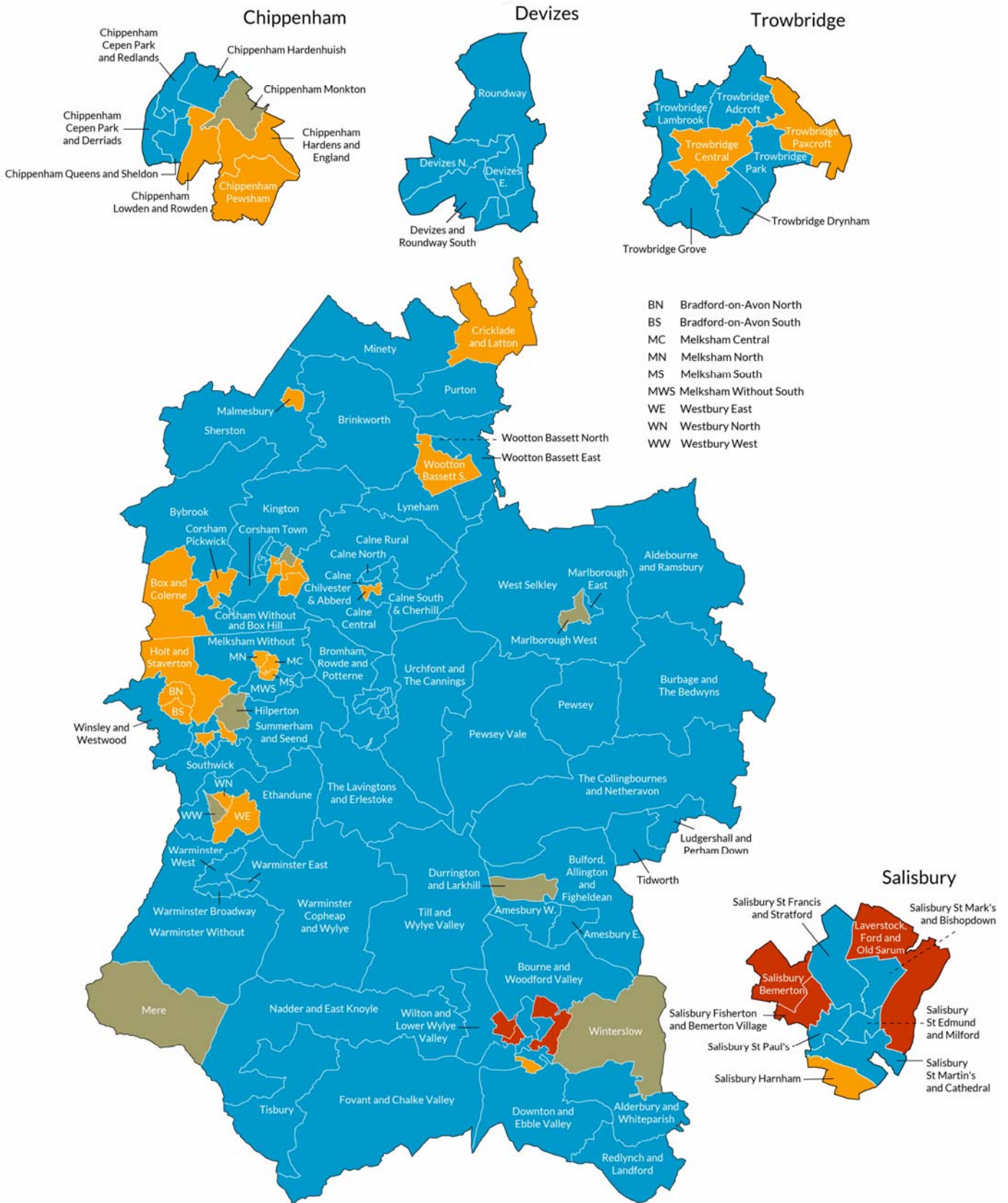
council historic results

	Conservatives		Labour		Liberal Democrats		UKIP		Green		Independents		Others	
	Seats	%votes	Seats	%votes	Seats	%votes	Seats	%votes	Seats	%votes	Seats	%votes	Seats	%votes
17	68	52.2	3	9.1	20	26.5	0	0.6	0	2.4	7	8.5	0	0.7
13	58	42.9	4	10.2	27	20.2	1	14.3	0	0.6	8	10.2	0	1.6
09	62	45.3	2	4.6	24	31.4	0	0.0	0	0.9	7	8.7	3	9.1
05	28	41.9	3	14.8	16	35.4	0	0.0	0	1.9	2	4.8	0	1.2
01	28	43.6	3	16.8	14	33.6	0	0.0	0	3.5	2	2.5	0	0.0
97	22	39.3	4	19.4	20	37.8	0	0.0	0	1.6	1	1.7	0	0.2
93	18	35.5	17	22.8	33	37.6	0	0.0	0	0.6	0	3.4	0	0.0
89	35	43.1	18	24.0	19	27.5	0	0.0	0	1.4	1	1.5	0	2.3
85	30	37.0	17	25.2	25	34.4	0	0.0	0	0.0	0	2.1	3	1.3
81	40	43.4	20	30.7	12	21.7	0	0.0	0	0.4	1	1.2	1	2.7
77	57	52.6	14	23.4	4	18.5	0	0.0	0	0.0	4	5.0	0	0.5
73	39	35.1	22	35.4	6	15.8	0	0.0	0	0.0	12	13.3	0	0.3

From 1997 the county council excluded Swindon



Political map of Wiltshire



Aldbourn and Ramsbury

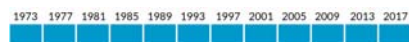
Current constituency: Devizes
Proposed constituency: Devizes



*James H. Sheppard	Con	1,056	67.4	+ 3.5
Fran Bishop	LD	278	17.7	
Jason S. Haythornthwaite	Lab	147	9.4	

Alderbury and Whiteparish

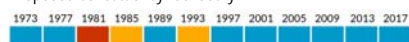
Current constituency: Salisbury
Proposed constituency: Salisbury



*Richard Britton	Con	825	59.4	+ 2.8
Gideon B. Aymes	Ind	342	24.6	
John P. Edrich	LD	118	8.5	
Kim E. Glennon-Alty	Lab	105	7.6	- 3.7

Amesbury East

Current constituency: Salisbury
Proposed constituency: Salisbury



Robert A. Yuill	Con	669	48.2	+ 3.5
Helen M. Holdsworth	LD	434	31.3	- 11.0
Rhod Evans	UKIP	118	8.5	
Julie A. Martingale	Lab	84	6.1	- 6.9
Joshua Baker	Grn	82	5.9	

Amesbury West

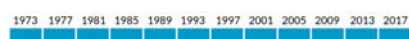
Current constituency: Salisbury
Proposed constituency: Salisbury



*Fred Westmoreland	Con	874	74.2	+37.3
Tom Corbin	Lab	168	14.3	+ 3.0
Gerard F. Wynn	LD	136	11.5	

Bourne and Woodford Valley

Current constituency: Salisbury
Proposed constituency: Salisbury



*Mike Hewitt	Con	983	65.5	- 6.4
Dineen M. Hopper	LD	364	24.2	
Lindsey E. Bellringer	Lab	155	10.3	- 17.8

Box and Calerne

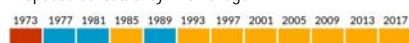
Current constituency: North Wiltshire
Proposed constituency: Chippenham



Brian G.F. Mathew	LD	979	52.4	+15.2
*Sheila G. Parker	Con	818	43.8	+ 0.8
Peter N. Baldrey	Lab	70	3.8	- 5.2

Bradford-on-Avon North

Current constituency: Chippenham
Proposed constituency: Trowbridge



Jim Lynch	LD	1,262	59.8	+13.1
Pam Hyde	Con	850	40.3	+20.1

Bradford-on-Avon South

Current constituency: Chippenham
Proposed constituency: Trowbridge



Sarah Gibson	LD	1,197	55.8	+ 7.3
Clive A.S. Hilton	Con	724	33.8	+11.4
Rosie MacGregor	Lab	224	10.4	- 3.4

Brinkworth

Current constituency: North Wiltshire
Proposed constituency: Chippenham



*Toby R. Sturgis	Con	1,083	65.4	+ 6.2
Christopher H. Tuite	LD	572	34.6	+20.3

Bromham, Rowde and Potterne

Current constituency: Devizes
Proposed constituency: Devizes



*Anna L. Cuthbert	Con	823	59.3	+ 3.8
Philip A. Brown	Ind	242	17.4	
Ralph A.F. Elia	LD	138	9.9	
Diane M. Gilpin	Lab	106	7.6	
Margaret U. Green	Grn	79	5.7	

Bulford, Allington and Figheldean

Current constituency: Devizes/Salisbury
Proposed constituency: Salisbury



John F. Smale	Con	Unopposed		
---------------	-----	-----------	--	--

Burbage and The Bedwyns

Current constituency: Devizes
Proposed constituency: Devizes



*Stuart J.K. Wheeler	Con	1,021	68.0	- 14.6
Parvis Jamieson	LD	216	14.4	
John B. Thornton	Lab	134	8.9	- 8.5
Emma J.C. Dawney	Grn	130	8.7	

By Brook

Current constituency: North Wiltshire
Proposed constituency: Chippenham



*Jane Scott	Con	1,032	71.5	+ 5.5
Mary G.S. Finch	LD	223	15.5	+ 2.8
Phillip C. Chamberlain	Grn	100	6.9	
Stephen C. Wheeler	Lab	88	6.1	

Calne Central

Current constituency: North Wiltshire
Proposed constituency: Devizes



Ian L. Thorn	LD	754	51.6	+13.5
*Howard R. Marshall	Con	562	38.5	+ 2.1
John Boaler	Lab	144	9.9	

Calne Chilvester and Abberd

Current constituency: North Wiltshire
Proposed constituency: Devizes



*Tony Trotman	Con	683	50.4	+ 3.9
Robert M. Merrick	LD	417	30.8	+ 6.2
Mike MacGregor-Fairlie	Lab	254	18.8	

Calne North

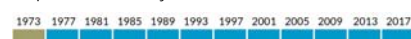
Current constituency: North Wiltshire
Proposed constituency: Devizes



Tom Rounds	Con	459	45.4	+11.1
*Glenis J. Ansell	LD	380	37.6	- 2.4
Jon Fisher	Lab	172	17.0	

Calne Rural

Current constituency: North Wiltshire
Proposed constituency: Devizes



*Christine Crisp	Con	1,092	68.2	+20.9
Rob Clarke	LD	356	22.2	+13.2
Tom Morris	Lab	154	9.6	

Calne South and Cherhill

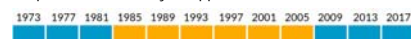
Current constituency: North Wiltshire
Proposed constituency: Devizes



*Alan K. Hill	Con	892	65.1	+18.5
Declan A.W. Boore	LD	312	22.8	- 5.4
John A. Bennett	Lab	167	12.2	

Chippenham Cepen Park and Derriads

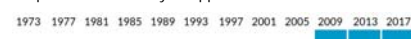
Current constituency: Chippenham
Proposed constituency: Chippenham



*Peter J. Hutton	Con	901	68.0	+22.3
Christopher L. Norris	LD	270	20.4	+11.1
Ian S. Flower	Lab	155	11.7	- 3.2

Chippenham Cepen Park and Redlands

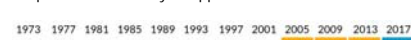
Current constituency: Chippenham
Proposed constituency: Chippenham



Andy Phillips	Con	700	63.4	+13.4
Conor Melvin	LD	268	24.3	+14.4
Jeremy R.G. Comerford	Lab	137	12.4	- 4.8

Chippenham Hardenhuish

Current constituency: Chippenham
Proposed constituency: Chippenham



*Melody R. Thompson	Con	669	46.8	+27.6
Daniel A. Webb	LD	634	44.3	+13.3
David C. Barter	Lab	128	8.9	+ 2.2

Chippenham Hardens and England

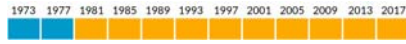
Current constituency: Chippenham
Proposed constituency: Chippenham



*Bill Douglas	LD	662	54.9	+17.3
Robert J.B. Giles	Con	543	45.1	+22.5

Chippenham Lowden and Rowden

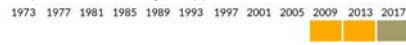
Current constituency: Chippenham
Proposed constituency: Chippenham



Ross Henning	LD	539	40.1	+ 7.9
David K. Poole	Ind	406	30.2	
Paul D. Newman	Con	400	29.7	+ 9.5

Chippenham Monkton

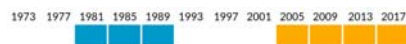
Current constituency: Chippenham
Proposed constituency: Chippenham



Nick Murry	Ind	983	62.4	
Caroline V. Ramsey	Con	300	19.0	+ 6.6
Matt Harding	LD	293	18.6	- 51.7

Chippenham Pewsham

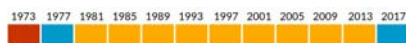
Current constituency: Chippenham
Proposed constituency: Chippenham



Clare M. Cape	LD	740	51.5	+ 3.7
Teresa M. Hutton	Con	696	48.5	+23.9

Chippenham Queens and Sheldon

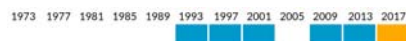
Current constituency: Chippenham
Proposed constituency: Chippenham



Ashley O'Neill	Con	817	60.4	
Desna B. Allen	LD	536	39.6	

Corsham Pickwick

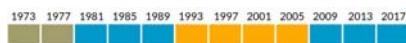
Current constituency: Chippenham
Proposed constituency: Chippenham



Ruth M.C. Hopkinson	LD	753	50.3	+36.7
*Alan MacRae	Con	601	40.2	+ 4.4
William S. Gilbert	Lab	142	9.5	- 12.4

Corsham Town

Current constituency: Chippenham
Proposed constituency: Chippenham



*Philip H. Whalley	Con	980	52.5	+12.8
Kelly A. Duckhouse	LD	746	40.0	+ 6.5
Steve Abbott	Lab	141	7.6	+ 0.3

Corsham Without and Box Hill

Current constituency: Chippenham
Proposed constituency: Trowbridge



Ben Anderson	Con	1,168	69.4	+12.8
Tina M. Johnston	Grn	514	30.6	

Cricklade and Latton

Current constituency: North Wiltshire
Proposed constituency: Chippenham



*Bob Jones	LD	923	48.8	- 7.8
Peter A. Colmer	Con	883	46.7	+ 3.3
Graham W. Davies	Lab	85	4.5	

Dezives and Roundway South

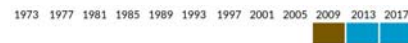
Current constituency: Dezives
Proposed constituency: Dezives



*Simon D. Jacobs	Con	613	40.2	+ 6.0
Chris Greenwood	DevG	294	19.3	- 10.7
Chris Callow	Ind	177	11.6	
Ian R.P. Hopkins	Ind	168	11.0	- 5.6
Ivor L. Blackmore	Lab	146	9.6	- 3.6
James T.M. Kay	LD	128	8.4	+ 2.4

Dezives East

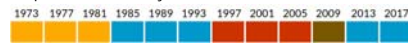
Current constituency: Dezives
Proposed constituency: Dezives



*Peter Evans	Con	483	42.8	- 2.0
Jane M. Burton	DevG	276	24.5	- 7.8
Alan C. Rankin	LD	192	17.0	
Laura K. Naylor	Lab	177	15.7	- 7.2

Dezives North

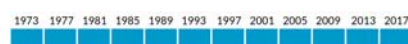
Current constituency: Dezives
Proposed constituency: Dezives



*Sue Evans	Con	579	46.8	+ 4.9
Nigel D. Carter	DevG	335	27.1	- 9.4
Simon C. Thompson	Grn	171	13.8	
Patricia Baxter	Lab	153	12.4	- 9.2

Downton and Ebble Valley

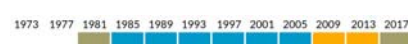
Current constituency: Salisbury
Proposed constituency: Salisbury



Richard J. Clewer	Con	944	64.7	+ 2.6
Robert W. Steel	Grn	208	14.3	
Ben Wynn	Lab	188	12.9	
Harry D. Ashcroft	LD	120	8.2	

Durrington and Larkhill


Current constituency: Dezives
Proposed constituency: Salisbury



*Graham Wright	Ind	1,384	80.0	+ 1.6
Jan Burns	Con	345	20.0	- 1.6

Ethandune

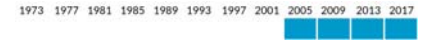
Current constituency: South West Wiltshire
Proposed constituency: Warminster and Shaftesbury



*Jerry Wickham	Con	1,059	71.8	+11.1
Anne E. Ball	LD	416	28.2	+ 3.6

Fovant and Chalke Valley

Current constituency: Salisbury/South West Wiltshire
Proposed constituency: Salisbury



*Jose Green	Con	971	65.0	Unop
William D.K. Holmes	Ind	339	22.7	
Oliver A.B. Holdsworth	LD	185	12.4	

Hilperton

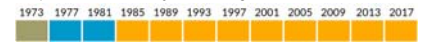
Current constituency: Chippenham
Proposed constituency: Trowbridge



*Ernie Clark	Ind	1,342	79.6	- 7.8
Charles Russ	Con	208	12.3	+ 4.5
Georger Stanton	LD	135	8.0	

Holt and Staverton

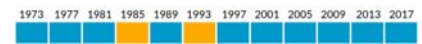
Current constituency: Chippenham
Proposed constituency: Trowbridge



*Trevor W. Carbin	LD	941	64.3	+18.9
Richard W.N. Warren	Con	522	35.7	+ 5.7

Kington

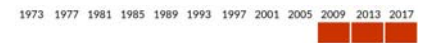
Current constituency: North Wiltshire
Proposed constituency: Chippenham



*Howard Greenman	Con	1,257	69.2	+ 6.0
Matthew J. Bragg	LD	380	20.9	+ 4.5
Liam N.J. Stokes	Lab	179	9.9	

Laverstock, Ford and Old Sarum

Current constituency: Salisbury
Proposed constituency: Salisbury



*Ian D. McLennan	Lab	1,050	63.4	- 11.1
Mark J.L. McClelland	Con	607	36.6	+11.1

Ludgershall and Perham Down

Current constituency: Dezives
Proposed constituency: Dezives



*Chris Williams	Con	679	69.9	Unop
Charles E. Lambert	LD	100	10.3	
Leslie A. Webster	UKIP	98	10.1	
Teresa M. Thornton	Grn	94	9.7	

Lyneham


Current constituency: North Wiltshire
Proposed constituency: Chippenham



*Allison M. Bucknell	Con	938	77.0	+18.0
Trudie A. Clarkson	LD	217	17.8	+ 5.0
Terry Couchman	Lab	64	5.3	

Malmesbury

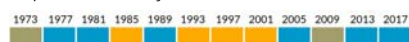
Current constituency: North Wiltshire
Proposed constituency: Chippenham



Gavin Grant	LD	946	53.9	+ 5.7
Frances Sheppard	Con	699	39.8	+11.6
Fred Price	Lab	110	6.3	- 1.7

Marlborough East

Current constituency: Devizes
Proposed constituency: Devizes



*Stewart R. Dobson	Con	733	60.5	+28.4
John A. Kirk Wilson	LD	274	22.6	+10.8
Katherine G. Davis	Lab	205	16.9	+ 8.6

Marlborough West

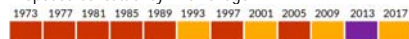
Current constituency: Devizes
Proposed constituency: Devizes



*Nick J. Fogg	Ind	754	54.6	- 0.9
Tamara L. Reay	Con	507	36.7	- 1.9
Sylvia C. Card	Lab	121	8.8	+ 2.9

Melksham Central

Current constituency: Chippenham
Proposed constituency: Trowbridge



Hayley J. Spencer	LD	481	37.9	+ 8.2
Mike Swanton	Con	379	29.8	+ 6.2
*David M. Pollitt	UKIP	152	12.0	- 21.5
Martin W. Pain	Ind	150	11.8	
Paul Grainger	Lab	108	8.5	- 4.7

Melksham North

Current constituency: Chippenham
Proposed constituency: Trowbridge



*Pat Aves	LD	590	45.5	+13.7
Nick Holder	Con	519	40.0	+11.0
Geoff Mitcham	Ind	104	8.0	
Richard G. Wiltshire	Ind	85	6.6	

Melksham South

Current constituency: Chippenham
Proposed constituency: Trowbridge



*Jon Hubbard	LD	1,045	68.4	+17.5
Mike Sankey	Con	484	31.6	+16.7

Melksham Without North

Current constituency: Chippenham
Proposed constituency: Trowbridge



Phil Alford	Con	1,019	54.9	+28.4
*Terry Chivers	Ind	838	45.1	+ 4.2

Melksham Without South

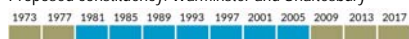
Current constituency: Chippenham
Proposed constituency: Trowbridge



*Roy S. While	Con	709	55.3	+14.4
Ryan J. Clarke	LD	232	18.1	+ 5.9
Paul R. Carter	UKIP	178	13.9	- 24.5
Steve Petty	Ind	163	12.7	

Mere


Current constituency: South West Wiltshire
Proposed constituency: Warminster and Shaftesbury



*George E. Jeans	Ind	1,339	66.9	- 9.3
Mike Liddicoat	Con	399	19.9	+ 4.1
John A. Jordan	Lab	264	13.2	

Minety

Current constituency: North Wiltshire
Proposed constituency: Chippenham



*Chuck Berry	Con	1,137	74.3	+21.7
Nicola H. Middleton	LD	294	19.2	+ 9.5
Hilary A. Foord	Lab	99	6.5	- 1.2

Nadder and East Knoyle

Current constituency: South West Wiltshire
Proposed constituency: Warminster and Shaftesbury



*Bridget A. Wayman	Con	964	66.9	+ 4.4
Jill Caudle	LD	478	33.2	

Pewsey

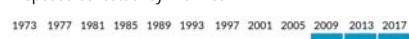
Current constituency: Devizes
Proposed constituency: Devizes



*Jeremy J. Kunkler	Con	1,085	72.1	- 2.0
David R. Leighton	LD	249	16.6	
Hannah S. White-Overton	Lab	170	11.3	- 14.6

Pewsey Vale

Current constituency: Devizes
Proposed constituency: Devizes



*Paul Oatway	Con	1,064	77.2	+12.8
Fiona C. Hornby	LD	176	12.8	- 9.5
Michael A. Bohan	Lab	137	10.0	- 3.3

Purton

Current constituency: North Wiltshire
Proposed constituency: Chippenham



*Jacqui Lay	Con	991	74.7	+ 3.9
Kate A. Blye	LD	335	25.3	

Redlynch and Landford

Current constituency: Salisbury
Proposed constituency: Salisbury



*Leo Randall	Con	1,020	66.5	+ 7.9
Martin J. Rosell	LD	316	20.6	
Finbarr Sheehan	Lab	198	12.9	- 2.5

Roundway

Current constituency: Devizes
Proposed constituency: Devizes



*Laura E. Mayes	Con	838	69.0	+ 5.1
Kathleen M. Shaw	Lab	137	11.3	+ 1.3
Geoff Brewer	Grn	124	10.2	
Alastair Kirkpatrick	LD	115	9.5	

Royal Wootton Bassett East

Current constituency: North Wiltshire
Proposed constituency: Chippenham



*Mollie E.M. Groom	Con	1,048	69.8	- 4.0
Simon R. Hodgkinson	LD	279	18.6	- 7.6
James E. Sexton	Lab	174	11.6	

Royal Wootton Bassett North

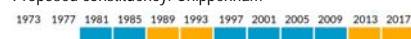
Current constituency: North Wiltshire
Proposed constituency: Chippenham



*Mary I. Champion	Con	744	52.6	+ 6.6
Stephen R. Walls	LD	510	36.1	+ 7.0
Heather D. Reilly	Lab	160	11.3	

Royal Wootton Bassett South


Current constituency: North Wiltshire
Proposed constituency: Chippenham



*Chris J. Hurst	LD	1,061	49.2	+ 9.5
Paul J. Heaphy	Con	863	40.0	+ 3.1
Ron Bardwell	Lab	132	6.1	- 0.1
Peter J. Doyle	Ind	102	4.7	

Salisbury Bemerton

Current constituency: Salisbury
Proposed constituency: Salisbury



*Ricky T. Rogers	Lab	568	46.3	- 11.0
Gavin P. Barrett	Con	408	33.2	+14.6
Dean Palethorpe	UKIP	92	7.5	- 16.6
Robert W. Steel	LD	87	7.1	
Julia A. Richardson	Grn	73	5.9	

Salisbury Fisherton and Bemerton Village

Current constituency: Salisbury
Proposed constituency: Salisbury

Year	Party	Seats	%	Change
1973				
1977				
1981				
1985				
1989				
1993				
1997				
2001				
2005				
2009				
2013				
2017				

*John M.P. Walsh	Lab	472	34.3	- 2.2
Jeremy R.L. Nettle	Con	405	29.5	- 6.9
Mark P. Duly	LD	208	15.1	- 12.0
Chris Cochrane	Ind	139	10.1	
Alison Craig	Grn	102	7.4	
Paddy Singh	UKIP	49	3.6	

Salisbury Harnham

Current constituency: Salisbury
Proposed constituency: Salisbury

*Brian E. Dalton	LD	827	44.5	- 3.3
Simon J. Jackson	Con	756	40.7	+ 8.9
Merrin Holroyd	Lab	112	6.0	- 0.9
Peter J. Matthews	Grn	97	5.2	
Naomi M. King	UKIP	66	3.6	- 9.9

Salisbury St Edmund and Milford

Current constituency: Salisbury
Proposed constituency: Salisbury

*Atiqul Hoque	Con	654	40.5	+17.5
Bobbie Chettleburgh	LD	551	34.1	- 8.9
Clive R. Vincent	Lab	209	12.9	- 1.6
Sue Wright	Grn	182	11.3	+ 3.8
Colin Skelton	TWCR	21	1.3	

Salisbury St Francis and Stratford

Current constituency: Salisbury
Proposed constituency: Salisbury

*Mary J. Douglas	Con	909	49.4	- 3.7
Julian J.S. Ellis	LD	596	32.4	+18.4
Richard Bolton	Grn	187	10.2	- 1.7
Steven I. Wadsworth	Lab	147	8.0	- 12.1

Salisbury St Mark's & Bishopdown

Current constituency: Salisbury
Proposed constituency: Salisbury

Derek W. Brown	Con	671	45.0	- 12.4
Hilary A. Davidson	Ind	416	27.9	
Rebecca A.H. Foster	LD	241	16.2	+ 0.2
Tom Mettyear	Lab	164	11.0	- 15.6

Salisbury St Martin's and Cathedral

Current constituency: Salisbury
Proposed constituency: Salisbury

Sven Hocking	Con	817	41.0	+ 9.8
*Ian R. Tomes	Lab	699	35.1	- 6.2
Greg Condliffe	LD	313	15.7	+ 9.3
Teresa J.M. Fallon	Grn	115	5.8	- 0.2
Frances M.P. Howard	UKIP	50	2.5	- 12.7

Salisbury St Paul's

Current constituency: Salisbury
Proposed constituency: Salisbury

Matthew J.A. Dean	Con	650	44.7	+11.7
Paul W.L. Sample	LD	324	22.3	+15.1
Caroline S. Corbin	Lab	301	20.7	- 7.1
Benji Goehl	Grn	180	12.4	

Sherston

Current constituency: South West Wiltshire
Proposed constituency: Warminster and Shaftesbury

*John P.S.S. Thomson	Con	1,150	68.6	- 6.0
Martin F. Smith	LD	418	24.9	- 10.9
Steven J. Clark	Lab	108	6.4	- 5.0

Southwick

Current constituency: South West Wiltshire
Proposed constituency: Trowbridge

*Horace J. Prickett	Con	1,142	81.5	+38.6
Kevin I. Cottrell	LD	259	18.5	+14.5

Summerham and Seend

Current constituency: Chippenham/Deveses/South West Wiltshire
Proposed constituency: Trowbridge

*Jonathon Seed	Con	1,047	56.1	- 12.2
Jo McManus	LD	821	44.0	

The Collingbournes and Netheravon

Current constituency: Devizes
Proposed constituency: Devizes

Ian C.D. Blair-Pilling	Con	808	63.8	Unop
Alan S. Wood	Ind	276	21.8	
Denis C. Griffin	Grn	91	7.2	
Glenn B. Price	LD	91	7.2	

The Lavingtons and Erlestoke

Current constituency: Devizes
Proposed constituency: Devizes

*Richard E. Gamble	Con	1,213	74.1	- 2.5
Mark D.W. Mangham	LD	157	9.6	
-Carol Black	Lab	142	8.7	- 14.7
Chris Gingell	Grn	125	7.6	

Tidworth

Current constituency: Devizes
Proposed constituency: Devizes

*Mark Connolly	Con	711	84.3	Unop
Joan Barnett	Lab	133	15.8	

Till and Wylve Valley

Current constituency: Salisbury
Proposed constituency: Salisbury

Darren G. Henry	Con	1,134	54.2	+14.5
*Ian C. West	LD	923	44.1	- 11.0
Gary J. Buckley	Lab	34	1.6	- 3.6

Tisbury

Current constituency: South West Wiltshire
Proposed constituency: Warminster and Shaftesbury

*Tony Deane	Con	846	61.8	+ 1.3
Marcus Deyes	LD	341	24.9	
Christopher H. Walford	Grn	182	13.3	

Trowbridge Adcroft

Current constituency: South West Wiltshire
Proposed constituency: Trowbridge

Edward Kirk	Con	483	42.7	+25.0
*Nicholas Blakemore	LD	446	39.4	- 12.3
Adrian J. Poole	Lab	202	17.9	

Trowbridge Central

Current constituency: South West Wiltshire
Proposed constituency: Trowbridge

Stewart M. Palmen	LD	511	42.6	+ 1.8
*John R.W. Knight	Con	417	34.8	+17.0
Phoebe E.R. Kemp	Lab	271	22.6	+ 7.6

Trowbridge Drynham

Current constituency: South West Wiltshire
Proposed constituency: Trowbridge

*Graham D. Payne	Con	654	66.3	- 5.8
Laura M. Pictor	Lab	203	20.6	
John R. Marsden	LD	130	13.2	- 14.7

Trowbridge Grove

Current constituency: South West Wiltshire
Proposed constituency: Trowbridge

David E. Halik	Con	509	44.8	+30.4
Bob Brice	LD	457	40.2	
Liz Gifford	Lab	170	15.0	

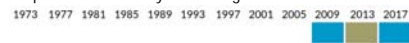
Trowbridge Lambrok

Current constituency: South West Wiltshire
Proposed constituency: Trowbridge

Deborah A. Halik	Con	488	45.5	+13.8
Ben Midgley	LD	344	32.1	
Shaun S.J. Henley	Lab	165	15.4	
Marie Hillcoat	Grn	75	7.0	

Trowbridge Park

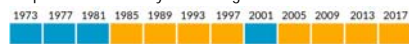
Current constituency: South West Wiltshire
Proposed constituency: Trowbridge



Peter Fuller	Con	551	47.8
*Dennis P. Drewett	Ind	213	18.5
Jackie Harding	Lab	199	17.3
Roger G. Andrews	LD	190	16.5

Trowbridge Paxcroft

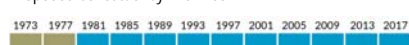
Current constituency: South West Wiltshire
Proposed constituency: Trowbridge



*Stephen J. Oldrieve	LD	750	54.5	- 11.1
James Rothschild St Clair	Con	516	37.5	+ 3.1
Maria Adlam-Apps	Lab	110	8.0	

Urchfont and The Cannings

Current constituency: Devizes
Proposed constituency: Devizes



*Philip Whitehead	Con	1,156	71.8	+22.1
John N. Merrett	LD	256	15.9	
Amanda Hopgood	Lab	199	12.4	+ 4.5

Warminster Broadway

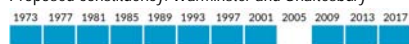
Current constituency: South West Wiltshire
Proposed constituency: Warminster and Shaftesbury



Tony Jackson	Con	665	49.5	- 5.1
Paul Batchelor	Ind	335	24.9	
Eden Morris	Lab	173	12.9	
Martin D.J. Papworth	LD	171	12.7	

Warminster Copheap and Wylve


Current constituency: South West Wiltshire
Proposed constituency: Warminster and Shaftesbury



*Christopher Newbury	Con	1,046	74.6	+ 3.3
Ryan J.E. Bird	LD	204	14.5	
Nicola C. Grove	Lab	153	10.9	

Warminster East

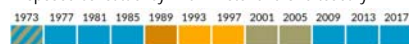
Current constituency: South West Wiltshire
Proposed constituency: Warminster and Shaftesbury



*Andrew Davis	Con	734	48.3	+ 8.7
Paul I. MacDonald	Ind	480	31.6	- 2.3
Eleanor M. Free	Lab	136	9.0	
Nigel P. Hampson	LD	109	7.2	
Maggie Richens	Grn	60	4.0	

Warminster West

Current constituency: South West Wiltshire
Proposed constituency: Warminster and Shaftesbury



*Pip Ridout	Con	694	58.4	Unop
Stacie Allensby	Ind	189	15.9	
Andy Hinchcliffe	LD	152	12.8	
Carrie Moyes	Grn	90	7.6	
Tony Free	Lab	64	5.4	

Warminster Without

Current constituency: South West Wiltshire
Proposed constituency: Warminster and Shaftesbury



*Fleur De Rhe-Philipe	Con	1,014	73.3	+ 0.9
Jonathan Whitehead-Whiting	LD	214	15.5	
Anthony P. Tyler	Lab	156	11.3	

West Selkley

Current constituency: Devizes
Proposed constituency: Devizes



Jane F. Davies	Con	933	70.2	- 7.1
Sara E. Spratt	LD	275	20.7	
Matthew J.B. Lee	Lab	122	9.2	- 13.5

Westbury East

Current constituency: South West Wiltshire
Proposed constituency: Warminster and Shaftesbury



*Gordon I. King	LD	661	47.1	+ 5.4
Rupert A. Lescott	Con	607	43.2	+26.5
Mike Kettleby	Lab	137	9.8	

Westbury North

Current constituency: South West Wiltshire
Proposed constituency: Warminster and Shaftesbury



*David Jenkins	LD	596	57.9	+ 3.8
David Lancashire	Con	299	29.1	+16.7
Michael Sutton	Lab	134	13.0	+ 1.3

Westbury West

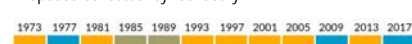
Current constituency: South West Wiltshire
Proposed constituency: Warminster and Shaftesbury



*Russell M.J. Hawker	Ind	352	33.4	- 4.7
Nick Stovold	Con	301	28.6	+15.5
Carole King	LD	260	24.7	
Jane F. Russ	Lab	111	10.5	- 4.6
Margaret F. Cavanna	Grn	29	2.8	

Wilton and Lower Wylve Valley

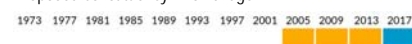
Current constituency: Salisbury
Proposed constituency: Salisbury



Pauline E. Church	Con	760	46.0	+12.3
*Peter D. Edge	LD	692	41.9	- 15.1
Olivia McLennan	Lab	200	12.1	+ 2.8

Winsley and Westwood

Current constituency: Chippenham
Proposed constituency: Trowbridge



Johnny Kidney	Con	1,040	56.9	+15.7
*Magnus I. Macdonald	LD	788	43.1	- 3.0

Winterslow

Current constituency: Salisbury
Proposed constituency: Salisbury



*Christopher Devine	Ind	775	47.2	Unop
Christopher D. Miller	Con	590	35.9	
Colin R. Baxter	LD	159	9.7	
Alice J. Kiff	Grn	74	4.5	
Ian Martingale	Lab	45	2.7	

Summary of results: Wiltshire

	Year	Elec	%Poll	Con	Lab	LD	UKIP	Grn	Ind	Other
Aldbourne and Ramsbury	2017	4,035	38.8	67.4	9.4	17.7				
	2013	4,094	37.3	63.9					36.1	
Alderbury and Whiteparish	2017	3,365	41.0	59.4	7.6	8.5			24.6	
	2013	3,457	36.0	56.6	11.3		32.1			
Amesbury East	2017	4,620	29.7	48.2	6.1	31.3	8.5	5.9		
	2013	4,230	23.7	44.7	13.0	42.3				
Amesbury West	2017	3,692	32.3	74.2	14.3	11.5				
	2013	3,671	32.1	36.9	11.3		32.3		19.5	
Bourne and Woodford Valley	2017	3,445	43.7	65.5	10.3	24.2				
	2013	3,376	35.0	71.9	28.1					
Box and Calerne	2017	3,771	49.2	43.8	3.8	52.4				
	2013	3,751	41.2	43.0	9.0	37.2				10.7

Summary of results: Wiltshire - continued

	Year	Elec	%Poll	Con	Lab	LD	UKIP	Grn	Ind	Other
Bradford-on-Avon North	2017	3,799	56.5	40.2		59.8				
	2013	6,778	41.6	20.2	10.9	46.7	13.6	8.6		
Bradford-on-Avon South	2017	4,078	52.8	33.8	10.4	55.8				
	2013	3,863	43.9	22.4	13.8	48.5	15.4			
Brinkworth	2017	3,708	45.2	65.4		34.6				
	2013	3,734	37.9	59.2	5.6	14.3	20.9			
Bromham, Rowde and Potterne	2017	3,833	36.1	59.3	7.6	9.9		5.7	17.4	
	2013	3,873	33.1	55.5			44.5			
Bulford, Allington and Figheldean	2017	4,084	-	Unopp						
	2013	3,658	24.1	50.3					49.7	
Burbage and The Bedwyns	2017	3,872	38.8	68.0	8.9	14.4		8.7		
	2013	3,867	31.6	82.6	17.4					
By Brook	2017	3,563	40.3	71.5	6.1	15.5		6.9		
	2013	3,510	35.6	66.0		12.7	21.3			
Calne Central	2017	3,402	42.6	38.5	9.9	51.6				
	2013	3,274	33.1	36.4		38.1	25.5			
Calne Chilvester and Abberd	2017	3,923	34.4	50.4	18.8	30.8				
	2013	3,508	26.8	46.5		24.6	28.9			
Calne North	2017	3,284	30.8	45.4	17.0	37.6				
	2013	3,298	24.4	34.3		40.0	25.7			
Calne Rural	2017	3,503	45.5	68.2	9.6	22.2				
	2013	3,500	40.8	47.3		9.0	19.5		24.3	
Calne South and Cherhill	2017	3,756	36.6	65.1	12.2	22.8				
	2013	3,738	36.2	46.6		28.2	25.2			
Chippenham Cepen Park and Deriads	2017	3,361	39.7	68.0	11.7	20.4				
	2013	3,435	33.5	45.7	14.9	9.3	30.0			
Chippenham Cepen Park and Redlands	2017	3,525	31.4	63.4	12.4	24.3				
	2013	3,565	29.1	50.0	17.2	9.9	22.9			
Chippenham Hardenhuish	2017	3,463	41.5	46.8	8.9	44.3				
	2013	3,430	37.1	19.2	6.7	30.0	16.3			27.8
Chippenham Hardens and England	2017	3,292	37.1	45.1		54.9				
	2013	3,175	30.9	22.6	13.0	37.6	26.8			
Chippenham Lowden and Rowden	2017	3,641	37.0	29.7		40.1			30.2	
	2013	3,590	30.3	20.2	7.0	32.2	19.4		21.1	
Chippenham Monkton	2017	3,025	52.2	19.0		18.6			62.4	
	2013	3,059	46.4	12.4	5.7	70.3	11.6			
Chippenham Pewsham	2017	3,433	42.0	48.5		51.5				
	2013	3,430	31.5	24.6	7.2	47.8	20.2			
Chippenham Queens and Sheldon	2017	3,272	41.3	60.4		39.6				
	2013	3,341	37.3	32.5	11.7	35.2	20.6			
Corsham Pickwick	2017	3,760	39.8	40.2	9.5	50.3				
	2013	3,837	31.0	35.8	21.9	13.6	28.7			
Corsham Town	2017	3,820	49.0	52.5	7.6	40.0				
	2013	3,767	43.3	39.7	7.3	33.5	19.6			
Corsham Without and Box Hill	2017	4,089	41.3	69.4				30.6		
	2013	4,026	36.3	56.6	12.0	13.0	18.3			
Cricklade and Latton	2017	3,866	48.7	46.7	4.5	48.8				
	2013	3,948	41.6	43.4		56.6				
Devizes and Roundway South	2017	3,453	44.4	40.2	9.6	8.4			22.6	19.3
	2013	3,400	40.7	34.2	13.2	6.0			16.6	30.0
Devizes East	2017	3,094	36.7	42.8	15.7	17.0				24.5
	2013	3,140	31.1	44.8	22.9					32.3
Devizes North	2017	3,207	38.7	46.8	12.4			13.8		27.1
	2013	3,234	33.2	41.9	21.6					36.5
Downton and Ebbel Valley	2017	3,748	39.0	64.7	12.9	8.2		14.3		
	2013	3,907	38.5	62.1			37.9			
Durrington and Larkhill	2017	4,954	34.9	20.0					80.0	
	2013	3,907	29.6	21.6		78.4				
Ethandune	2017	3,616	41.3	71.8		28.2				
	2013	3,578	35.7	60.7	14.8	24.6				
Fovant and Chalke Valley	2017	3,409	44.1	65.0		12.4			22.7	
	2013	3,468	-	Unopp						
Hilperton	2017	3,900	43.3	12.3		8.0			79.6	
	2013	3,752	40.8	7.8	4.9				87.4	

Summary of results: Wiltshire - continued

	Year	Elec	%Poll	Con	Lab	LD	UKIP	Grn	Ind	Other
Holt and Staverton	2017	3,472	42.0	35.7		64.3				
	2013	3,481	33.6	30.0	7.0	45.4	17.5			
Kington	2017	3,986	45.4	69.2	9.9	20.9				
	2013	3,734	40.9	63.2		16.4	20.5			
Laverstock, Ford and Old Sarum	2017	3,973	41.7	36.6	63.4					
	2013	3,355	32.4	11.6	74.5					
Ludgershall and Perham Down	2017	3,635	26.6	69.9		10.3	10.1	9.7		
	2013	3,480	-	Unopp						
Lyneham	2017	3,124	38.7	77.0	5.3	17.8				
	2013	3,151	33.4	59.0		12.8	28.2			
Malmesbury	2017	4,076	43.1	39.8	6.3	53.9				
	2013	4,105	39.8	28.2	8.0	48.2	15.6			
Marlborough East	2017	3,268	37.1	60.5	16.9	22.6				
	2013	3,293	33.5	33.5	32.1	8.3	11.8		29.4	18.5
Marlborough West	2017	2,964	46.6	36.7	8.8				54.6	
	2013	3,054	40.0	38.6	5.9					55.5
Melksham Central	2017	3,802	33.7	29.8	8.5	37.9	12.0		11.8	
	2013	3,733	29.7	23.6	13.2	29.7	33.5			
Melksham North	2017	3,565	36.3	40.0		45.5			14.6	
	2013	3,394	33.0	29.0	9.5	31.8	22.5			7.2
Melksham South	2017	3,976	38.6	31.6		68.4				
	2013	4,005	37.1	14.9	6.4	50.9	27.9			
Melksham Without North	2017	4,298	43.3	54.9					45.1	
	2013	3,695	42.4	26.5	7.4		25.2		40.9	
Melksham Without South	2017	3,995	32.0	55.3		18.1	13.9		12.7	
	2013	3,951	29.6	40.9	8.5	12.2	38.4			
Mere	2017	3,456	57.9	19.9	13.2				66.9	
	2013	3,517	54.8	15.8			8.0		76.2	
Minety	2017	3,821	40.1	74.3	6.5	19.2				
	2013	3,834	42.7	52.6	7.7	9.7	30.0			
Nadder and East Knoyle	2017	3,479	41.5	66.9		33.2				
	2013	3,426	39.1	62.5	13.4		24.1			
Pewsey	2017	3,852	39.4	72.1	11.3	16.6				
	2013	3,732	34.8	74.1	25.9					
Pewsey Vale	2017	3,512	39.2	77.2	10.0	12.8				
	2013	3,633	34.9	64.4	13.3	22.3				
Purton	2017	4,093	32.2	74.7		25.3				
	2013	3,451	29.3	70.8					29.2	
Redlynch and Landford	2017	3,731	41.0	66.5	12.9	20.6				
	2013	3,748	33.1	58.6	15.4		26.1			
Roundway	2017	3,451	34.9	69.0	11.3	9.5		10.2		
	2013	3,346	32.0	63.9	10.0					26.1
Royal Wootton Bassett East	2017	3,839	39.2	69.8	11.6	18.6				
	2013	3,707	33.5	73.8		26.2				
Royal Wootton Bassett North	2017	3,571	39.5	52.6	11.3	36.1				
	2013	3,628	29.2	46.0		29.1	24.9			
Royal Wootton Bassett South	2017	4,872	44.0	40.0	6.1	49.2			4.7	
	2013	4,333	37.9	36.9	6.2	39.7	17.2			
Salisbury Bemerton	2017	4,375	28.0	33.2	46.3	7.1	7.5	5.9		
	2013	4,487	21.9	18.6	57.3		24.1			
Salisbury Fisherton and Bemerton Village	2017	3,437	39.9	29.5	34.3	15.1	3.6	7.4	10.1	
	2013	3,392	32.0	36.4	36.5	27.1				
Salisbury Harnham	2017	4,068	45.5	40.7	6.0	44.5	3.6	5.2		
	2013	3,994	36.9	31.8	6.9	47.8	13.5			
Salisbury St Edmund and Milford	2017	3,646	44.4	40.5	12.9	34.1		11.3		1.3
	2013	3,654	33.6	23.0	14.5	43.0	12.1	7.5		
Salisbury St Francis and Stratford	2017	4,104	45.0	49.4	8.0	32.4		10.2		
	2013	4,096	37.5	54.1	20.1	14.0		11.9		
Salisbury St Mark's and Bishopdown	2017	3,970	37.2	45.0	11.0	16.2			27.9	
	2013	3,466	31.5	57.4	26.6	16.0				
Salisbury St Martin's and Cathedral	2017	4,179	48.0	41.0	35.1	15.7	2.5	5.8		
	2013	4,333	38.9	31.2	41.3	6.4	15.2	6.0		
Salisbury St Paul's	2017	3,683	39.3	44.7	20.7	22.3		12.4		
	2013	3,657	31.8	33.0	27.8	7.2		15.0	17.0	

Summary of results: Wiltshire - continued

	Year	Elec	%Poll	Con	Lab	LD	UKIP	Grn	Ind	Other
Sherston	2017	3,989	42.0	68.6	6.4	24.9				
	2013	3,951	35.6	74.6	11.4	14.0				
Southwick	2017	3,527	39.9	81.5		18.5				
	2013	3,479	33.6	42.9	11.8	4.0			41.3	
Summerham and Seend	2017	3,482	53.7	56.0		44.0				
	2013	3,462	43.1	68.3			31.7			
The Collingbournes and Netheravon	2017	3,267	38.6	63.8		7.2		7.2	21.8	
	2013	3,356	-	Unopp						
The Lavingtons and Erlestoke	2017	4,043	40.7	74.1	8.7	9.6		7.6		
	2013	4,103	32.5	76.6	23.4					
Tidworth	2017	4,544	18.1	84.3	15.8					
	2013	3,684	-	Unopp						
Till and Wyllye Valley	2017	3,596	57.8	54.2	1.6	44.1				
	2013	3,604	45.3	39.7	5.2	55.1				18.5
Tisbury	2017	3,556	38.4	61.8		24.9		13.3		
	2013	3,413	37.0	60.5			39.5			55.5
Trowbridge Adcroft	2017	3,562	31.5	42.7	17.9	39.4				
	2013	3,450	28.3	17.7		51.7	30.7			
Trowbridge Central	2017	3,727	32.0	34.8	22.6	42.6				
	2013	3,683	25.6	17.8	15.0	40.8	26.4			7.2
Trowbridge Drynham	2017	3,168	31.2	66.3	20.6	13.2				
	2013	3,071	23.5	72.1		27.9				
Trowbridge Grove	2017	3,294	34.5	44.8	15.0	40.2				
	2013	3,350	29.6	14.4					85.6	
Trowbridge Lambrok	2017	3,659	29.3	45.5	15.4	32.1		7.0		
	2013	3,627	27.0	31.7					68.3	
Trowbridge Park	2017	3,676	31.3	47.8	17.3	16.5			18.5	
	2013	3,426	25.3	40.2		16.7			43.1	
Trowbridge Paxcroft	2017	4,438	30.8	37.5	8.0	54.5				
	2013	2,959	29.3	34.4		65.6				
Urchfont and The Cannings	2017	3,841	42.4	71.8	12.4	15.9				
	2013	3,636	37.1	49.7	16.9		33.5			
Warminster Broadway	2017	3,665	36.8	49.5	12.9	12.7			24.9	
	2013	3,592	30.5	54.6			45.4			
Warminster Copheap and Wyllye	2017	3,538	39.9	74.6	10.9	14.5				
	2013	3,691	31.4	71.3			28.7			
Warminster East	2017	4,209	36.1	48.3	9.0	7.2		4.0	31.6	
	2013	4,151	32.3	39.6			26.5		33.9	
Warminster West	2017	4,147	28.7	58.4	5.4	12.8		7.6	15.9	
	2013	4,031	-	Unopp						
Warminster Without	2017	3,432	40.3	73.3	11.3	15.5				
	2013	3,413	35.9	72.4			27.6			
West Selkley	2017	3,376	39.4	70.2	9.2	20.7				
	2013	3,394	32.1	77.3	22.7					
Westbury East	2017	3,776	37.1	43.2	9.8	47.1				
	2013	3,687	31.8	16.7		41.7			41.6	
Westbury North	2017	3,528	29.1	29.1	13.0	57.9				
	2013	3,358	27.3	12.4	11.7	54.1			21.8	
Westbury West	2017	3,874	27.1	28.6	10.5	24.7		2.8	33.4	
	2013	3,830	22.0	13.1	15.1		19.3		46.9	
Wilton and Lower Wyllye Valley	2017	3,788	43.3	46.0	12.1	41.9				
	2013	3,758	33.3	33.7	9.3	57.0				
Winsley and Westwood	2017	3,329	55.2	56.9		43.1				
	2013	3,388	43.4	41.2	12.7	46.1				
Winterslow	2017	3,152	51.9	35.9	2.7	9.7		4.5	47.2	
	2013	3,170	-	Unopp						

Councillors' majorities: Wiltshire

1.	Melody Thompson	Chp'ham H'huish	35	2.5
2.	Clare Cape	Chp'ham Pewshm	44	3.0
3.	Bob Jones	Cricklade	40	3.1
4.	Edward Kirk	Trowbridge Adcr	37	3.3
5.	Brian Dalton	Salisbury Harnhm	71	3.8
6.	Gordon King	Westbury East	54	3.9
7.	Pauline Church	Wilton	68	4.1
8.	David Halik	Trowbridge Grov	52	4.6
9.	Russell Hawker	Westbury West	51	4.8
10.	John Walsh	Salisbury Fisher	67	4.8
11.	Pat Aves	Melksham N.	71	5.5
12.	Sven Hocking	Salisbury St Mart	118	5.9
13.	Atiqul Hoque	Salisbury St Edm	103	6.4
14.	Tom Rounds	Calne North	79	7.8
15.	Stewart Palmen	Trowbridge C.	94	7.8
16.	Hayley Spencer	Melksham C.	102	8.1
17.	Brian Mathew	Box and Calerne	161	8.6
18.	Chris Hurst	Wootton Bass. S	198	9.2
19.	Bill Douglas	Chp'ham Hardens	119	9.8
20.	Phil Alford	Melksham W.N.	181	9.8
21.	Ross Henning	Chp'ham Lowden	133	9.9
22.	Ruth Hopkinson	Corsham Pickwick	152	10.1
23.	Darren Henry	Till & Wylve Vall	211	10.1
24.	Christopher Devine	Winterslow	185	11.3
25.	Jonathon Seed	Summerham	226	12.1
26.	Philip Whalley	Corsham Town	234	12.5
27.	Ricky Rogers	Salisbury Bemer	160	13.1
28.	Ian Thom	Calne Central	192	13.1
29.	Deborah Halik	Trowbridge Lamb	144	13.4
30.	Johnny Kidney	Winsley	252	13.8
31.	Gavin Grant	Malmesbury	247	14.1
32.	Mary Champion	Wootton Bass. N	234	16.5
33.	Andrew Davis	Warminster East	254	16.7
34.	Robert Yuill	Amesbury East	235	16.9
35.	Stephen Oldrieve	Trowbridge Pax	234	17.0
36.	Mary Douglas	Salisbury St Fran	313	17.0
37.	Derek Brown	Salisbury St Mark	255	17.1
38.	Nick Fogg	Marlborough W.	247	17.9
39.	Peter Evans	Devizes East	207	18.3
40.	Jim Lynch	Bradford North	412	19.5
41.	Tony Trotman	Calne Chilvester	256	19.6
42.	Sue Evans	Devizes North	244	19.7
43.	Ashley O'Neill	Chp'ham Queens	281	20.8
44.	Toby Sturgis	Brinkworth	511	20.8
45.	Simon Jacobs	Devizes South	319	20.9
46.	Sarah Gibson	Bradford South	473	22.0
47.	Matthew Dean	Salisbury St Paul	326	22.4
48.	Tony Jackson	Warminster Bdwy	330	24.6
49.	Ian McLennan	Laverstock	443	26.8

50.	Trevor Carbin	Holt & Staverton	419	28.6
51.	David Jenkins	Westbury North	297	28.8
52.	Peter Fuller	Trowbridge Park	338	29.3
53.	Bridget Wayman	Nadder	486	33.7
54.	Richard Britton	Alderbury	483	34.8
55.	Jon Hubbard	Melksham S.	561	36.8
56.	Tony Deane	Tisbury	505	36.9
57.	Roy While	Melksham W.S.	477	37.2
58.	Stewart Dobson	Marlborough E.	459	37.9
59.	Ben Anderson	Corsham Without	654	38.8
60.	Andy Phillips	Chp'ham Redlnds	432	39.1
61.	Mike Hewitt	Bourne	619	41.3
62.	Anna Cuthbert	Bromham	581	41.9
63.	Ian Blair-Pilling	Collingbournes	532	42.0
64.	Alan Hill	Calne South	580	42.3
65.	Jose Green	Fovant	632	42.3
66.	Pip Ridout	Warminster West	505	42.5
67.	Nick Murry	Chp'ham Monkton	683	43.4
68.	Jerry Wickham	Ethandune	643	43.6
69.	John Thomson	Sherston	732	43.7
70.	Graham Payne	Trowbridge Dryn	451	45.7
71.	Leo Randall	Redlynch	704	45.9
72.	Christine Crisp	Calne Rural	736	46.0
73.	George Jeans	Mere	940	47.0
74.	Peter Hutton	Chp'ham Derriads	631	47.6
75.	Howard Greenman	Kington	877	48.3
76.	Jacqui Lay	Purton	566	49.4
77.	Jane Davies	West Selkley	658	49.5
78.	James Sheppard	Aldbourn	778	49.7
79.	Richard Clewer	Downton	736	50.4
80.	Mollie Groom	Wootton Bass. E.	769	51.2
81.	Stuart Wheeler	Burbage	805	53.6
82.	Chuck Berry	Minety	843	55.1
83.	Jeremy Kunkler	Pewsey	836	55.5
84.	Philip Whitehead	Urchfont	900	55.9
85.	Jane Scott	By Brook	809	56.0
86.	Laura Mayes	Roundway	701	57.7
87.	Fleur De Rhe-Philipe	Warminster W'out	800	57.8
88.	Allison Bucknell	Lynham	592	59.2
89.	Chris Williams	Ludgershall	579	59.6
90.	Fred Westmoreland	Amesbury West	706	59.9
91.	Graham Wright	Durrington	1,039	60.0
92.	Christopher Newbury	Warminster Cop	842	60.1
93.	Horace Prickett	Southwick	883	63.0
94.	Paul Oatway	Pewsey Vale	888	64.4
95.	Richard Gamble	The Lavingtons	1,056	64.5
96.	Ernie Clark	Hilperton	1,134	67.3
97.	Mark Connolly	Tidworth	578	68.6
98.	John Smale	Bulford		Unopposed

swing to Conservatives

2%	Cricklade	Chip Pewsh	Salis Harnhm	Westbury E.		
3%	Westbury W.	Salis Fishertn	Melksham N.			
4%	Trowbridge C					
5%	Melksham C.	Box Colerne	Wttn Bsstt S	Chip Harden		
6%	Corsham Pick	Chip Lowden	Winterslow			
7%	Salis Bemertn	Calne C.				
8%	Malmesbury					
9%	Trowbrdg Pax	Marlboro W.				
10%	Bradford N.					
12%	Bradford S.					
14%	Laverstock					
15%	Holt	Westbury N.				
19%	Melksham S.					
22%	Chip Monktn					
24%	Mere					
26%	Durrington					
29%	Hilperton					

swing to Liberal Democrats

2%	Chip H'huish	Trwbrdg Ad				
3%	Wilton	Trwbrdg Grv				
4%	Salis St Edmnd	Calne North.				
5%	Westbury W.					
7%	Summerham	Corsham Tn	Trwbrdg Lam	Winsley		
9%	Wttn Bsst N.	Amesbury E	Salis St Francis			
10%	Salis Fishertn	Calne Chilv				
11%	Chip Queens					
12%	Salis St Pauls					
13%	Salis St Martins	Devizes E.				
15%	Salis St Marks					
16%	Brinkworth	Trwbrdg Park	Devizes S.			
17%	Nadder					
19%	Wrmnstr Bdw	Till	Tisbury	Melks Wout S	Winterslow	Marlboro E.
20%	Chip Redlands	Salis Bemer				
21%	Warminstr E.	Bourne				
22%	Calne South	Ethandune	Sherston	Chip Monktn		
23%	Warminstr W	Redlynch	Calne Rural			
24%	Chip Derriads					
25%	Kington	Bromham	Purton	West Selkley	Aldbourn	
26%	Alderbury	Wttn Bsst E.				
27%	Fovant	Trwbrdg Dryn	Burbage			
28%	Minety	Pewsey	Urchfont			
29%	By Brook	Downton	Collingbrnes	Wrmnstr Wout		
30%	Lyneham	Roundway	Ludgershall	Wrmnstr Cop		
32%	Amesbury W	Southwick				
33%	Pewsey Vale	Lavingtons				
36%	Hilperton					

swing to Labour

3%	Salis St Martin					
10%	Trowbridge C					
12%	Westbury W	Salis St Paul's				
13%	Trowbrdg Ad	Melksham C				
14%	Devizes E.	Salis St Edmnd				
15%	Calne N.	Trowbrdg Gr				
16%	Trwbrdg Lam	Devizes S.	Calne Chilv			
17%	Wilton	Salis St Marks				
18%	Devizes N.					
19%	Wrmnstr Bdw	Westbury E.	Chip H'huish			
20%	Salis Harnhm	Warminster E				
21%	Corsh Pckwek	Wttn Bsstt N	Salis St Francis	Calne Central		
22%	Amesbury E.	Wttn Bsstt S	Marlboro E.			
23%	Cricklade	Winterslow	Westbury N.	Corsham Tn	Bradford S.	Trwbrdg Dry
	Marlboro W.					
24%	Trwbrdg Pax	Malmesbury				
25%	Box Colerne					
26%	Chip Redlands	Bromham	Downton	Alderbury		
27%	Calne South	Wrmnstr W	Redlynch	Mere		
28%	Bourne					
29%	Chip Derriads	Roundway	Aldbourn			
30%	Wttn Bsstt E.	Calne Rural	Burbage	Kington	Urchfont	Amesbury
31%	Pewsey	West Selkley	Wrmnstr Wout			
32%	Sherston	Wrmnstr Cop				
33%	By Brook	Lavingtons				
34%	Pewsey Vale	Minety				
35%	Tidworth					
36%	Lyneham					

Worcestershire

CON
HOLD

40	10	3	0	2	1	1
↑10	↓2	↔0	↓4	↔0	↓1	↓3



Gains and losses

	Gained		Lost	
Conservatives	11	Arrow Valley East (2 seats) Claines Clent Hills Croome Redditch North (1 seat) Redditch South (1 seat) St Mary's Stourport-on-Severn (2 seats) Wythall	1	Alvechurch
Labour			2	Arrow Valley East (1 seat) Redditch North (1 seat)
Liberal Democrats	1	St Chad's	1	Claines
UKIP			4	Arrow Valley East (1 seat) Redditch South (1 seat) St Mary's Stourport-on-Severn (1 seat)
Independent	1	Alvechurch	2	Clent Hills Croome
Liberal Party			1	St Chad's
Residents Association			1	Wythall
ICHC			1	Stourport-on-Severn (1 seat)

council historic results

	Conservatives		Labour		Liberal Democrats		UKIP		Green		Independents		Others	
	Seats	%votes	Seats	%votes	Seats	%votes	Seats	%votes	Seats	%votes	Seats	%votes	Seats	%votes
17	40	47.8	10	21.3	3	12.6	0	4.8	2	7.1	1	3.5	1	2.9
13	30	34.1	12	22.5	3	8.3	4	19.7	2	5.3	3	4.4	3	5.6
09	42	42.5	3	12.1	8	18.6	0	0.0	0	9.2	0	2.5	4	14.9
05	29	40.5	17	24.0	8	23.1	0	0.0	0	3.6	0	2.1	3	6.7
01	26	41.9	14	29.5	9	20.7	0	0.0	0	0.7	1	1.6	7	5.7
97	25	38.6	22	34.8	8	21.2	0	0.0	0	0.5	1	2.3	1	2.6
93	20	37.2	23	31.3	14	26.0	0	0.0	0	2.7	2	2.6	0	0.2
89	29	45.4	20	31.3	6	15.8	0	0.0	0	3.8	2	2.7	2	1.0
85	30	42.2	18	29.1	9	24.3	0	0.0	0	0.9	2	3.1	0	0.3
81	39	42.0	18	31.2	11	22.4	0	0.0	0	0.0	3	2.3	0	2.1
77	56	61.2	9	24.1	3	10.2	0	0.0	0	0.0	3	3.1	0	1.4
73	37	40.8	25	39.8	4	7.5	0	0.0	0	0.0	9	11.8	0	0.0

Until 1997 this council included the county of Herefordshire. The figures above refer only to the Worcestershire county wards

Results by district council

		Conservatives		Labour		Liberal Democrats		UKIP		Green		Independents		Others	
		seats	%	seats	%	seats	%	seats	%	seats	%	seats	%	seats	%
Bromsgrove	2017	5	45.5	3	24.8	0	9.6	0	1.2	1	10.1	0	8.7		
	2013	4	34.2	3	28.4	0	3.3	0	10.9	1	13.9	1	9.3		
Malvern Hills	2017	6	44.7	0	11.4	1	25.2	0	5.6	0	5.1	1	8.0		
	2013	5	31.2	0	9.6	1	19.2	0	24.0	1	7.5	1	8.4		
Redditch	2017	5	42.0	3	36.2	0	6.0	0	10.7	0	0.6	0	4.5		
	2013	1	26.0	5	32.0	0	4.0	2	31.1	0	1.1	0	5.7		
Worcester	2017	5	42.7	4	28.8	0	7.4	0	5.2	0	0.1	1	15.8		
	2013	4	33.5	4	33.3	1	5.5	0	13.8	0	0.0	1	13.8		
Wychavon	2017	11	63.6	0	11.6	1	17.4	0	1.3	0	0.0	0	6.1		
	2013	11	48.5	0	13.7	1	16.1	0	17.1	0	2.6	0	2.0		
Wyre Forest	2017	10	41.1	0	19.5	1	9.0	0	7.2	0	6.2	1	17.0		
	2013	5	25.4	0	20.8	0	0.2	5	23.6	0	2.5	2	27.6		

Alvechurch

Current constituency: Bromsgrove
Proposed constituency: Redditch



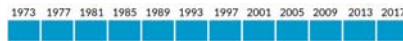
Year	Party	Count	%	Change
1973	Ind	1,174	41.9	
1977	Con	1,101	39.3	+ 9.2
1981	LD	287	10.3	
1985	UKIP	125	4.5	- 22.4
1989	Grn	112	4.0	- 1.3

The Bromsgrove district wards of Alvechurch South; Alvechurch Village; and parts of Barnt Green & Hopwood; and Wythall West



Bedwardine

Current constituency: Worcester
Proposed constituency: Worcester




Year	Party	Count	%	Change
1973	Con	1,460	53.1	+ 14.1
1977	Lab	808	29.4	+ 6.5
1981	LD	218	7.9	+ 2.7
1985	Grn	140	5.1	- 0.2
1989	UKIP	126	4.6	- 20.5

The Worcester district ward of Bedwardine; part of St John

Bewdley

Current constituency: Wyre Forest
Proposed constituency: Wyre Forest

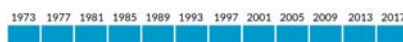


Year	Party	Count	%	Change
1973	Con	1,305	46.0	+ 13.7
1977	Lab	488	17.2	- 2.0
1981	ICHC	474	16.7	- 3.0
1985	Ind	166	5.9	
1989	LD	149	5.3	
1993	UKIP	146	5.2	- 19.5
1997	Grn	108	3.8	- 0.3

The Wyre Forest district wards of Bewdley & Rock; and part of Wribbenhall & Arley

Bowbrook

Current constituency: Mid Worcestershire
Proposed constituency: Bromsgrove & Droitwich/Evesham & South Warwickshire

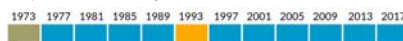


Year	Party	Count	%	Change
1973	Con	2,152	69.0	+ 22.7
1977	Lab	357	11.5	- 0.7
1981	LD	354	11.4	+ 3.3
1985	UKIP	133	4.3	- 29.1
1989	Grn	122	3.9	

The Wychavon district ward of Bowbrook; and parts of Droitwich South East; Lovett & North Claines

Bredon

Current constituency: Mid Worcestershire/West Worcestershire
Proposed constituency: Evesham and South Warwickshire




Year	Party	Count	%	Change
1973	Con	2,371	72.2	+ 14.5
1977	LD	465	14.2	+ 2.6
1981	Lab	236	7.2	- 2.6
1985	Grn	212	6.5	

The Wychavon district wards of Bredon; Eckington; South Bredon Hill; and parts of Elmley Castle & Somerville; Fladbury

Broadway

Current constituency: Mid Worcestershire/West Worcestershire
Proposed constituency: Evesham & South Warwickshire



Year	Party	Count	%	Change
1973	Con	1,858	72.7	- 0.5
1977	LD	317	12.4	- 1.4
1981	Lab	217	8.5	- 4.5
1985	Grn	164	6.4	

The Wychavon district ward of Broadway & Wickhamford; and parts of Elmley Castle & Somerville; and Fladbury

Bromsgrove Central

Current constituency: Bromsgrove
Proposed constituency: Bromsgrove and Droitwich



Year	Party	Count	%	Change
1973	Con	1,166	41.7	+ 6.7
1977	LD	798	28.5	+ 22.6
1981	Lab	527	18.9	- 9.1
1985	UKIP	186	6.7	- 19.5
1989	Grn	119	4.3	+ 0.6

Parts of the Bromsgrove district ward of Bromsgrove Central; Catshill South; Charford; Lowes Hill; Norton; Sanders Park; and Slideslow

Bromsgrove East

Current constituency: Bromsgrove
Proposed constituency: Bromsgrove and Droitwich/Redditch

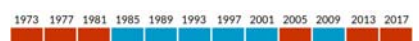


Year	Party	Count	%	Change
1973	Con	1,697	59.4	+ 20.3
1977	LD	514	18.0	+ 1.6
1981	Lab	426	14.9	- 2.6
1985	Grn	222	7.8	

The Bromsgrove district ward of Tardebigge; and parts of Lickey Hills; and Slideslow

Bromsgrove South

Current constituency: Bromsgrove
Proposed constituency: Bromsgrove and Droitwich



Year	Party	Count	%	Change
1973	Lab	1,263	50.5	+ 2.0
1977	Con	1,013	40.5	+ 9.8
1981	LD	123	4.9	+ 0.7
1985	Grn	102	4.1	- 3.3

The Bromsgrove district ward of Avoncroft; and parts of Aston Fields; Charford; and Rockhill

Bromsgrove West

Current constituency: Bromsgrove
Proposed constituency: Bromsgrove and Droitwich

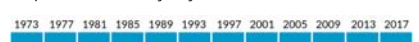


Year	Party	Count	%	Change
1973	Lab	1,640	65.0	+ 12.7
1977	Con	709	28.1	+ 6.5
1981	LD	90	3.6	+ 1.1
1985	Grn	86	3.4	

The Bromsgrove district wards of Hilltop; Sidemoor; and parts of Lowes Hill; Perryfields; Rockhill; and Sanders Park

Chaddesley

Current constituency: Wyre Forest
Proposed constituency: Wyre Forest



Year	Party	Count	%	Change
1973	Con	1,236	45.6	+ 16.6
1977	Ind	975	35.9	+ 10.2
1981	Lab	206	7.6	- 1.8
1985	ICHC	129	4.8	- 9.2
1989	UKIP	90	3.3	- 18.5
1993	Grn	77	2.8	

Parts of the Wyre Forest district wards of Aggborough & Spennells; Wyre Forest Rural

Arrow Valley East

Current constituency: Redditch
Proposed constituency: Redditch



Year	Party	Count	%	Change
1973	Con	2,000	39.3	+ 15.5
1977	Con	1,957	38.5	+ 18.5
1981	Lab	1,913	37.6	+ 6.4
1985	Lab	1,637	32.2	+ 3.3
1989	UKIP	965	19.0	- 17.3
1993	UKIP	849	16.7	- 13.9
1997	LD	316	6.2	+ 2.2
2001	LD	209	4.1	+ 0.6
2005	Grn	167	3.3	- 0.5
2009	Grn	155	3.0	+ 0.4

The Redditch district wards of Church Hill; Matchborough; Winyates

Arrow Valley West

Current constituency: Redditch
Proposed constituency: Redditch



Year	Party	Count	%	Change
1973	Lab	1,943	45.3	+ 5.7
1977	Lab	1,797	41.9	+ 5.7
1981	Con	1,574	36.7	+ 14.4
1985	Con	1,276	29.8	+ 10.0
1989	UKIP	468	10.9	- 20.6
1993	UKIP	466	10.9	
1997	LD	290	6.8	+ 1.9
2001	LD	220	5.1	+ 0.6
2005	Grn	176	4.1	- 1.8
2009	Grn	126	2.9	- 0.9
2013		121	2.8	

The Redditch district wards of Abbey; Greenlands; Lodge Park

Beacon

Current constituency: Bromsgrove
Proposed constituency: Bromsgrove and Droitwich/Redditch



Year	Party	Count	%	Change
1973	Lab	1,541	45.5	- 2.1
1977	Con	1,418	41.8	+ 6.0
1981	Grn	226	6.7	- 3.9
1985	LD	205	6.1	

The Bromsgrove district wards of Cofton; Rubery North; Rubery South; and parts of Barnt Green & Hopwood; Lickey Hills; and Marlbrook

Claines

Current constituency: Worcester
Proposed constituency: Worcester



Andy Stafford	Con	1,543	45.6	+15.9
Mel Allcott	LD	1,096	32.4	- 1.2
Robert E. Lodge	Lab	446	13.2	+ 1.5
Peter A. Robinson	Grn	197	5.8	- 1.1
Mark J. Hulme	UKIP	99	2.9	- 15.2

The Worcester district ward of Claines; part of Cathedral

Clent Hills

Current constituency: Bromsgrove
Proposed constituency: Bromsgrove and Droitwich



Karen J. May	Con	1,574	45.3	+15.8
Steve Colella	Ind	1,426	41.1	
Lorraine S. Johnson	Lab	236	6.8	+ 0.3
Susan Jones	Grn	131	3.8	
Leia R.D. Beavis	LD	105	3.0	

The Bromsgrove district wards of Hagley East; Hagley West; and part of Belbroughton & Romsley

Cookley, Wolverley and Wribbenhall

Current constituency: Wyre Forest
Proposed constituency: Wyre Forest



Ian D. Hardiman	Con	1,087	38.3	+ 4.4
*Gordon C. Yarranton	Ind	554	19.5	
Owen A. Raybould	Lab	491	17.3	- 9.4
Linda A. Candlin	ICHC	355	12.5	- 2.7
David J. Field	UKIP	142	5.0	- 15.3
Kate Spohrer	Grn	129	4.6	+ 1.9
Michael Akathiotis	LD	79	2.8	

Parts of the Wyre Forest district wards of Wribbenhall & Arley; and Wyre Forest Rural

Croome

Current constituency: West Worcestershire
Proposed constituency: Malvern and Ledbury



Paul Middlebrough	Con	1,091	43.2	+13.2
*Roger J. Sutton	Ind	970	38.4	+ 5.1
Irene P. Stickley	Lab	163	6.5	- 3.5
Doug Guest	UKIP	158	6.3	- 20.5
John Lambeth	Grn	146	5.8	

The Malvern Hills district wards of Kempsey; Ripple; and part of Upton & Hanley

Droitwich East

Current constituency: Mid Worcestershire
Proposed constituency: Bromsgrove and Droitwich



Bob Brookes	Con	1,981	67.4	+32.6
Margaret Rowley	LD	419	14.3	+ 1.2
Val Humphries	Lab	415	14.1	- 5.2
Jane D. Zurek	Grn	125	4.3	- 0.8

The Wychavon district ward of Droitwich East; and parts of Droitwich South East; and Droitwich South West

Droitwich West

Current constituency: Mid Worcestershire
Proposed constituency: Bromsgrove and Droitwich

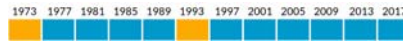


Richard J. Morris	Con	1,105	53.4	+16.6
Alan Humphries	Lab	510	24.7	- 0.4
Rod Hopkins	LD	287	13.9	+ 8.0
Neil Franks	Grn	167	8.1	

The Wychavon district wards of Droitwich Central; Droitwich West; and part of Droitwich South West

Evesham North West

Current constituency: Mid Worcestershire
Proposed constituency: Evesham and South Warwickshire



*John H. Smith	Con	1,160	52.0	+10.2
Michael B. Worrall	Lab	456	20.4	+10.2
Tim Haines	LD	384	17.2	+ 7.6
Patricia N. Buckland	Grn	233	10.4	

The Wychavon district wards of Great Hampton; Little Hampton; and part of Evesham North

Evesham South

Current constituency: Mid Worcestershire
Proposed constituency: Evesham and South Warwickshire

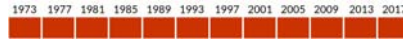


*Bob Banks	Con	1,453	59.3	+ 6.5
Mary E.C. Campbell	Lab	493	20.1	+ 0.9
Julie A. Haines	LD	282	11.5	- 4.2
Fay E.V. Whitfield	Grn	223	9.1	

The Wychavon district wards of Bengeworth; and Evesham South

Gorse Hill and Warndon

Current constituency: Worcester
Proposed constituency: Worcester




Ceri M. Stalker	Lab	923	47.8	- 4.4
Phoenix J. Jones	Con	587	30.4	+18.7
Owen T. Cleary	UKIP	276	14.3	- 16.9
Paul E. Snookes	Grn	105	5.4	+ 0.4
Linda M. Bell	BRes	39	2.0	

The Worcester district wards of Gorse Hill; and Warndon

Hallow

Current constituency: West Worcestershire
Proposed constituency: Malvern and Ledbury

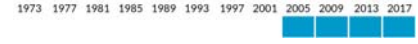


*Phil Grove	Con	1,991	71.3	+33.3
Colin J. Bexley	Lab	337	12.1	+ 4.2
John W. Drage	LD	320	11.5	
Danny Young	UKIP	143	5.1	- 24.8

The Malvern Hills district wards of Baldwin; Broadheath; Hallow; and Martley

Harvington

Current constituency: Mid Worcestershire/Redditch
Proposed constituency: Evesham and South Warwickshire

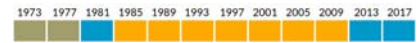


Anthony J. Hopkins	Con	2,056	67.4	- 6.2
John L. Gowers	Lab	400	13.1	- 13.3
Jack Parsons	LD	269	8.8	
Harry F. Cottam	UKIP	181	5.9	
Sarah J. Cohen	Grn	146	4.8	

The Wychavon district wards of Harvington & Norton; Inkberrow; and part of Evesham North

Littletons

Current constituency: Mid Worcestershire
Proposed constituency: Evesham and South Warwickshire

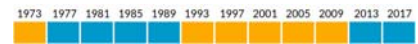


*Alastair A.J. Adams	Con	1,991	63.4	+14.5
Keith N. Wright	LD	582	18.5	- 21.8
Viv Eden	Lab	381	12.1	+ 1.3
Patrick J. Hogan	Grn	188	6.0	

The Wychavon district wards of Badsey; Bretforton & Offenham; Honeybourne & Pebworth; and The Littletons

Malvern Chase

Current constituency: West Worcestershire
Proposed constituency: Malvern and Ledbury

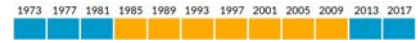


*Lucy C. Hodgson	Con	1,372	47.3	+17.6
William E. Chaundy	LD	699	24.1	- 4.6
John G. Gallagher	Lab	417	14.4	+ 3.8
Jackie Smethurst	Grn	260	9.0	+ 0.7
Jeanette M. Sheen	UKIP	151	5.2	- 17.4

The Malvern Hills district wards of Chase; and Wells

Malvern Langland


Current constituency: West Worcestershire
Proposed constituency: Malvern and Ledbury



James A.D. O'Donnell	Con	767	33.9	+ 9.2
Caroline A.L. Bovey	LD			

Malvern Trinity

Current constituency: West Worcestershire
Proposed constituency: Malvern and Ledbury



Year	Party	Seats	Percentage	Change
1973	Grn	930	38.2	+13.3
1977	Con	756	31.0	+ 8.9
1981	LD	365	15.0	- 4.5
1985	Lab	262	10.8	+ 1.9
1989	UKIP	123	5.1	-19.5

The Malvern Hills district wards of Dyson Perrins; and West

Nunnery

Current constituency: Worcester
Proposed constituency: Worcester

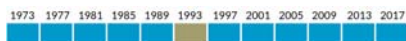


Year	Party	Seats	Percentage	Change
1973	Lab	1,049	49.4	- 1.7
1977	Con	708	33.4	+ 2.8
1981	UKIP	148	7.0	
1985	Grn	125	5.9	- 2.7
1989	LD	81	3.8	
1993	BRes	11	0.5	

The Worcester district ward of Nunnery; and parts of Cathedral; and Rainbow Hill

Ombersley

Current constituency: Mid Worcestershire/Redditch
Proposed constituency: Bromsgrove and Droitwich/Evesham and South Warwickshire/Malvern and Ledbury

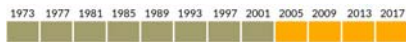


Year	Party	Seats	Percentage	Change
1973	Con	2,153	77.3	+29.3
1977	LD	285	10.2	+ 5.0
1981	Lab	242	8.7	+ 0.1
1985	Grn	105	3.8	- 1.3

The Wychavon district wards of Dodderhill; Hartlebury; Lovett & North Claines; and Ombersley

Pershore

Current constituency: Mid Worcestershire/West Worcestershire
Proposed constituency: Evesham and South Warwickshire



Year	Party	Seats	Percentage	Change
1973	LD	2,005	57.8	+ 4.5
1977	Con	1,219	35.2	+13.3
1981	Grn	243	7.0	

The Wychavon district wards of Pinvin; and Pershore

Powick

Current constituency: West Worcestershire
Proposed constituency: Malvern and Ledbury




Year	Party	Seats	Percentage	Change
1973	LD	2,407	72.2	+ 5.1
1977	Con	807	24.2	+ 9.1
1981	UKIP	120	3.6	- 9.0

The Malvern Hills district wards of Longdon; Morton; Powick; and Upton & Hanley

Rainbow Hill

Current constituency: Worcester
Proposed constituency: Worcester

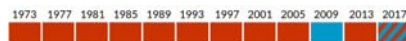


Year	Party	Seats	Percentage	Change
1973	Lab	1,027	49.4	+ 4.0
1977	Con	615	29.6	+ 1.8
1981	Grn	150	7.2	+ 0.8
1985	UKIP	112	5.4	-13.9
1989	LD	71	3.4	
1993	WEP	66	3.2	
1997	Ind	37	1.8	

Parts of the Worcester district wards of Cathedral; and Rainbow Hill

Redditch North

Current constituency: Redditch
Proposed constituency: Redditch

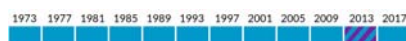


Year	Party	Seats	Percentage	Change
1973	Lab	1,994	43.5	+ 5.9
1977	Con	1,921	41.9	+13.3
1981	Lab	1,841	40.2	+ 2.7
1985	Con	1,698	37.0	+10.9
1989	UKIP	388	8.5	-19.3
1993	UKIP	377	8.2	-19.2
1997	Grn	264	5.8	+ 0.6
2001	LD	257	5.6	+ 2.2
2005	Grn	238	5.2	+ 1.8
2009	LD	189	4.1	+ 1.0

The Redditch district wards of Batchley; Central; and West

Redditch South

Current constituency: Redditch
Proposed constituency: Redditch

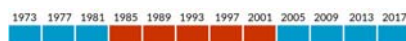


Year	Party	Seats	Percentage	Change
1973	Con	2,998	58.0	+23.5
1977	Con	2,519	48.7	+15.6
1981	Lab	1,467	28.4	+ 1.2
1985	Lab	1,313	25.4	+ 0.5
1989	UKIP	463	9.0	-23.3
1993	LD	357	6.9	+ 2.4
1997	LD	341	6.6	+ 3.4
2001	UKIP	338	6.5	-22.6
2005	Grn	312	6.0	
2009	Grn	237	4.6	

The Redditch district wards of Astwood Bank & Feckenham; Crabbs Cross; and Headless Cross & Oakenshaw

Riverside

Current constituency: Worcester
Proposed constituency: Worcester




Year	Party	Seats	Percentage	Change
1973	Con	1,561	49.9	+10.9
1977	Lab	994	31.8	- 2.0
1981	Grn	238	7.6	+ 0.8
1985	LD	211	6.8	
1989	UKIP	122	3.9	-12.4

Parts of the Worcester district wards of Cathedral; and St Clement

St Barnabas

Current constituency: Wyre Forest
Proposed constituency: Wyre Forest



Year	Party	Seats	Percentage	Change
1973	Con	1,405	53.8	+21.7
1977	Lab	898	34.4	+ 7.1
1981	UKIP	165	6.3	-11.9
1985	LD	89	3.4	+ 1.7
1989	Grn	55	2.1	

The Wyre Forest district ward of Franche & Habberley North

St Chad's

Current constituency: Wyre Forest
Proposed constituency: Wyre Forest

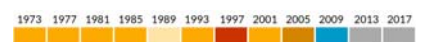


Year	Party	Seats	Percentage	Change
1973	LD	937	41.6	
1977	Con	668	29.7	+14.8
1981	Lab	355	15.8	+ 4.5
1985	UKIP	209	9.3	-10.7
1989	Grn	84	3.7	+ 1.9

Parts of the Wyre Forest district wards of Aggborough & Spennells; and Offmore & Comberton

St George's and St Oswald

Current constituency: Wyre Forest
Proposed constituency: Wyre Forest



Year	Party	Seats	Percentage	Change
1973	ICHC	739	34.9	+ 6.1
1977	Con	483	22.8	+ 8.4
1981	LD	369	17.4	
1985	Lab	340	16.0	- 7.7
1989	UKIP	111	5.2	-21.2
1993	Grn	78	3.7	+ 0.5

Parts of the Wyre Forest district wards of Broadwaters; and Offmore & Comberton

St John

Current constituency: Worcester
Proposed constituency: Worcester



Year	Party	Seats	Percentage	Change
1973	Lab	1,003	57.4	- 2.3
1977	Con	481	27.5	+ 6.2
1981	UKIP	102	5.8	
1985	Grn	91	5.2	- 1.9
1989	LD	71	4.1	

Parts of the Worcester district wards of St Clement; and St John

St John's

Current constituency: Wyre Forest
Proposed constituency: Wyre Forest



Year	Party	Seats	Percentage	Change
1973	Con	987	46.7	+15.8
1977	Lab	365	17.3	- 3.4
1981	ICHC	361	17.1	+ 2.2
1985	LD	180	8.5	
1989	UKIP	143	6.8	-15.3
1993	Grn	76	3.6	+ 1.9

Parts of the Wyre Forest district wards of Blakebrook & Habberley South; and Foley Park & Hoobrook

St Mary's

Current constituency: Wyre Forest
Proposed constituency: Wyre Forest

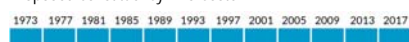


MP	Party	2015	2010	2005	2001
*Nathan J. Desmond	Con	978	43.1	+18.0	
Gareth D. Webster	Lab	504	22.2	- 1.2	
George Connolly	UKIP	273	12.0	- 15.4	
Peter W.M. Young	ICHC	235	10.4	- 5.1	
Adrian S. Beavis	LD	203	9.0		
John Davis	Grn	76	3.4	+ 1.3	

Parts of the Wyre Forest district wards of Aggborough & Spennells; Blakebrook & Habberley South; Broadwaters; and Foley Park & Hoobrook

St Peter

Current constituency: Worcester
Proposed constituency: Worcester

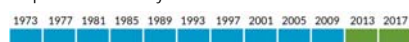


MP	Party	2015	2010	2005	2001
Steve Mackay	Con	2,014	52.6	+ 1.6	
Jane A. Moorhouse	Grn	1,363	35.6	+23.1	
Stephen G. Tallett	Lab	347	9.1	- 20.7	
John Beacham	UKIP	107	2.8		

The Worcester district wards of Battenhall; St Peter's Parish

St Stephen

Current constituency: Worcester
Proposed constituency: Worcester



MP	Party	2015	2010	2005	2001
*Matthew E. Jenkins	Grn	1,554	51.5	+ 9.1	
Alan J. Feeney	Con	855	28.3	- 4.5	
Saiful Islam	Lab	477	15.8	- 9.0	
Paul W. Boyes	UKIP	133	4.4		

The Worcester district wards of Arboretum; and St Stephen

Stourport-on-Severn

Current constituency: Wyre Forest
Proposed constituency: Wyre Forest

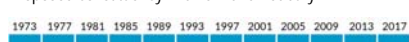


MP	Party	2015	2010	2005	2001
Chris Rogers	Con	1,952	40.8	+19.9	
Paul B. Harrison	Con	1,745	36.5	+16.0	
Cliff Brewer	Lab	1,151	24.1	- 0.1	
*John W.R. Thomas	ICHC	1,099	23.0	- 5.4	
Nicky Martin	ICHC	1,084	22.7	- 2.1	
Jill Hawes	Lab	1,034	21.6	+ 2.6	
John Holden	UKIP	491	10.3	- 14.5	
Berenice S. Dawes	UKIP	421	8.8	- 15.7	
Simon Ford	LD	204	4.3		
Chris Pratt	LD	174	3.6		
Nicholas D. Atkinson	Grn	111	2.3	- 1.8	
Phil Oliver	Grn	98	2.0		

The Wyre Forest district ward of Areley Kings & Riverside; Lickhill; and Mitton

Tenbury

Current constituency: West Worcestershire
Proposed constituency: Malvern and Ledbury



MP	Party	2015	2010	2005	2001
*Ken Pollock	Con	1,772	60.1	+ 4.7	
Jonathan P. Morgan	Lab	551	18.7	+ 8.3	
Elaine M. Drage	LD	255	8.6		
Stephen F. Main	Grn	192	6.5	- 2.2	
Malcolm H. Delingpole	UKIP	180	6.1	+19.4	

The Malvern Hills district wards of Lindridge; Teme Valley; Tenbury; and Woodbury

Upton Snodsbury

Current constituency: Mid Worcestershire
Proposed constituency: Evesham and South Warwickshire/ Worcester



MP	Party	2015	2010	2005	2001
*Rob Adams	Con	2,168	73.3	+16.3	
Adrian Key	LD	272	9.2	+ 2.8	
Chris Knight	Lab	245	8.3	+ 1.1	
Jonathan W.R. Burrow	UKIP	140	4.7	- 20.3	
Mike Parker	Grn	133	4.5	+ 0.1	

The Wychavon district wards of Drakes Broughton; Norton & Whittington; Upton Snodsbury; and part of Bowbrook

Warndon Parish

Current constituency: Worcester
Proposed constituency: Worcester

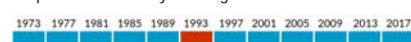


MP	Party	2015	2010	2005	2001
*Andy Roberts	Con	1,564	58.7	+16.6	
Paul Mountain	Lab	596	22.4	+ 1.5	
Darrell D. Butler	LD	215	8.1		
Jacqueline C. Burnett	UKIP	154	5.8	- 22.1	
Alison A. Morgan	Grn	136	5.1	- 4.0	

The Worcester district wards of Warndon Parish North; and Warndon Parish South

Woodvale

Current constituency: Bromsgrove
Proposed constituency: Bromsgrove and Droitwich/Redditch

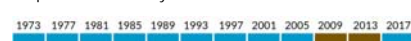


MP	Party	2015	2010	2005	2001
Shirley A. Webb	Con	1,764	62.5	+11.1	
Bernard M. McEldowney	Lab	721	25.6	- 8.8	
Christopher F. Walker	LD	173	6.1		
Julian M. Gray	Grn	163	5.8	- 8.4	

The Bromsgrove district ward of Catshill North; and parts of Belbroughton & Romsley; Catshill South; Hill Top; Marlbrook; Rockhill; Sanders Park; and Sidemoor

Wythall

Current constituency: Bromsgrove
Proposed constituency: Redditch



MP	Party	2015	2010	2005	2001
Adam D. Kent	Con	1,231	49.8	+17.4	
*Stephen R. Peters	Res	970	39.2	- 11.8	
Kenneth A. Richardson	LD	170	6.9	+ 5.0	
Angela M. Day	Grn	101	4.1		

The Bromsgrove district wards of Drake's Cross; Hollywood; and parts of Wythall East; and Wythall West

Summary of results: Worcestershire

	Year	Elec	%Poll	Con	Lab	LD	UKIP	Grn	Ind	Other
Alvechurch	2017	7,394	38.0	39.3		10.3	4.5	4.0	41.9	
	2013	7,587	31.1	30.1	11.9		26.9	5.3	25.3	0.5
Arrow Valley East	2017	16,261	32.5	38.9	34.9	5.2	17.8	3.2		
	2013	17,452	28.5	21.9	30.1	3.8	33.4	3.2	4.3	3.3
Arrow Valley West	2017	14,364	30.7	33.2	43.6	5.9	10.9	3.5	2.8	
	2013	15,295	27.4	21.0	37.9	4.7	31.5	4.8		
Beacon	2017	9,190	37.0	41.8	45.5	6.1		6.7		
	2013	9,230	31.5	35.8	47.6			10.6		6.0
Bedwardine	2017	7,146	38.7	53.1	29.4	7.9	4.6	5.1		
	2013	7,076	30.8	39.0	22.9	5.2	25.1	5.3		2.5
Bewdley	2017	7,336	38.7	46.0	17.2	5.3	5.2	3.8	5.9	16.7
	2013	7,397	35.8	32.3	19.2		24.7	4.1		19.7
Bowbrook	2017	7,733	40.4	69.0	11.5	11.4	4.3	3.9		
	2013	7,524	37.8	46.3	12.2	8.1	33.4			
Bredon	2017	7,735	42.6	72.2	7.2	14.2		6.5		
	2013	7,830	38.1	57.7	9.8	11.6	20.9			
Broadway	2017	6,703	38.3	72.7	8.5	12.4		6.4		
	2013	6,657	31.4	73.2	13.0	13.8				
Bromsgrove Central	2017	7,302	38.3	41.7	18.9	28.5	6.7	4.3		
	2013	7,736	30.9	35.0	28.0	5.9	26.2	3.7		1.2
Bromsgrove East	2017	7,927	36.2	59.4	14.9	18.0		7.8		
	2013	7,846	31.1	39.1	17.5	16.4	26.2			0.8
Bromsgrove South	2017	7,940	31.5	40.5	50.5	4.9		4.1		
	2013	8,535	26.6	32.7	48.5	4.2		7.4		7.3
Bromsgrove West	2017	7,583	33.4	65.0	28.1	3.6		3.4		
	2013	7,981	29.0	21.6	52.3	2.5				19.9
Chaddesley	2017	7,039	38.7	45.6	7.6		3.3	2.8	35.9	4.8
	2013	6,988	32.3	29.0	9.4		21.8		25.7	14.0
Claines	2017	7,523	45.0	45.6	13.2	32.4	2.9	5.8		
	2013	7,578	38.2	29.7	11.7	33.6	18.1	6.9		
Clent Hills	2017	8,790	39.5	45.3	6.8	3.0		3.8	41.1	
	2013	9,115	32.6	29.5	6.5		16.9		46.8	0.4
Cookley, Wolverley and Wribbenhall	2017	7,791	36.5	38.3	17.3	2.8	5.0	4.6	19.5	12.5
	2013	7,931	33.8	33.9	26.7		20.3	2.7		16.5
Croome	2017	6,918	36.7	43.2	6.5		6.3	5.8	38.4	
	2013	6,940	31.2	30.0	10.0		26.8		33.3	
Droitwich East	2017	7,854	37.6	67.4	14.1	14.3		4.3		
	2013	7,923	35.7	34.8	19.3	13.1		5.1		27.8
Droitwich West	2017	7,538	27.6	53.4	24.7	13.9		8.1		
	2013	7,893	27.5	36.8	25.1	5.9	32.2			
Evesham North West	2017	8,315	27.0	52.0	20.4	17.2		10.4		
	2013	7,866	25.7	41.8	10.2	9.6	38.4			
Evesham South	2017	9,345	26.3	59.3	20.1	11.5		9.1		
	2013	8,431	21.4	52.8	19.2	15.7				12.3
Gorse Hill and Warndon	2017	7,677	25.2	30.4	47.8		14.3	5.4		2.0
	2013	8,106	24.6	11.7	52.2		31.2	5.0		
Hallow	2017	7,579	36.9	71.3	12.1	11.5	5.1			
	2013	7,466	36.2	38.0	7.9		29.9		24.3	
Harvington	2017	7,738	39.5	67.4	13.1	8.8	5.9	4.8		
	2013	7,636	32.4	73.6	26.4					
Littletons	2017	9,215	34.2	63.4	12.1	18.5		6.0		
	2013	8,594	30.0	48.9	10.8	40.3				
Malvern Chase	2017	7,160	40.5	47.3	14.4	24.1	5.2	9.0		
	2013	7,599	36.1	29.7	10.6	28.7	22.6	8.3		
Malvern Langland	2017	7,495	30.3	33.9	17.0	31.9	4.4	6.1	6.8	
	2013	7,606	26.4	24.7	13.7	23.4	24.6	8.8	4.9	
Malvern Link	2017	7,698	37.7	45.9	14.1	27.5	5.4	7.2		
	2013	7,948	31.4	34.4	13.9	6.5	27.5	17.6		

Summary of results: Worcestershire - continued

	Year	Elec	%Poll	Con	Lab	LD	UKIP	Grn	Ind	Other
Malvern Trinity	2017	6,544	37.4	31.0	10.8	15.0	5.1	38.2		
	2013	6,624	32.3	22.1	8.9	19.5	24.6	24.9		
Nunnery	2017	6,554	32.5	33.4	49.4	3.8	7.0	5.9		0.5
	2013	6,709	31.0	30.6	51.1			8.6		9.7
Ombersley	2017	8,439	33.2	77.3	8.7	10.2		3.8		
	2013	8,227	32.8	48.0	8.6	5.2	33.2	5.1		
Pershore	2017	8,392	41.5	35.2		57.8		7.0		
	2013	8,199	38.4	21.9	7.5	53.5	17.1			
Powick	2017	7,621	43.9	24.2		72.2	3.6			
	2013	7,632	37.8	15.1	3.2	67.1	12.6	2.0		
Rainbow Hill	2017	6,695	31.2	29.6	49.4	3.4	5.4	7.2	1.8	3.2
	2013	7,112	30.2	27.8	45.4		19.3	6.4		1.1
Redditch North	2017	14,421	32.9	39.4	41.8	4.9	8.4	5.5		
	2013	15,181	29.4	27.3	37.5	3.3	27.6	4.3		
Redditch South	2017	15,516	34.6	53.3	26.9	6.7	7.7	5.3		
	2013	16,361	30.7	33.8	26.1	3.8	31.7	4.6		
Riverside	2017	7,986	39.3	49.9	31.8	6.8	3.9	7.6		
	2013	9,016	28.6	39.0	33.8		18.3	6.8		2.2
St Barnabas	2017	7,705	34.0	53.8	34.4	3.4	6.3	2.1		
	2013	7,798	29.4	32.1	27.3	1.7	18.2			20.7
St Chad's	2017	7,289	31.0	29.7	15.8	41.6	9.3	3.7		
	2013	7,514	30.6	14.9	11.3		20.0	1.8		18.6
St George's and St Oswald	2017	7,574	28.1	22.8	16.0	17.4	5.2	3.7		34.9
	2013	7,725	26.5	14.4	23.7		26.4	3.2		32.3
St John	2017	5,826	30.1	27.5	57.4	4.1	5.8	5.2		
	2013	5,860	28.2	21.3	59.7			7.1		11.9
St John's	2017	7,452	28.3	46.7	17.3	8.5	6.8	3.6		17.1
	2013	7,496	30.0	30.9	20.7		22.1	1.7		24.7
St Mary's	2017	9,229	24.7	43.1	22.2	9.0	12.0	3.4		10.4
	2013	8,841	24.6	25.1	23.4		27.4	2.1		22.0
St Peter	2017	8,567	44.7	52.6	9.1		2.8	35.6		
	2013	8,908	31.0	51.0	29.8	6.8		12.5		
St Stephen	2017	7,904	38.3	28.3	15.8		4.4	51.5		
	2013	8,027	34.8	32.8	24.8			42.4		
Stourport-on-Severn	2017	16,154	30.3	38.6	22.8	4.0	9.6	2.2		22.8
	2013	16,216	29.1	20.7	21.6		26.9	4.1		26.6
Tenbury	2017	8,040	36.8	60.1	18.7	8.6	6.1	6.5		
	2013	8,056	30.7	55.4	10.4		25.5	8.7		
Upton Snodsbury	2017	7,647	38.7	73.3	8.3	9.2	4.7	4.5		
	2013	7,270	35.8	57.0	7.2	6.4	25.0	4.4		
Warndon Parish	2017	8,636	30.9	58.7	22.4	8.1	5.8	5.1		
	2013	8,563	26.7	42.1	20.9		27.9	9.1		
Woodvale	2017	8,466	33.4	62.5	25.6	6.1		5.8		
	2013	8,768	27.1	51.4	34.4			14.2		
Wythall	2017	7,206	34.4	49.8		6.9		4.1		39.2
	2013	7,669	27.8	32.4	10.4	1.9				55.3

Councillors' majorities: Worcestershire

1.	Tom Baker-Price	Arrow Valley E.	44	0.9
2.	Brandon Clayton	Redditch North	80	1.7
3.	Juliet Brunner	Arrow Valley E.	87	1.7
4.	James O'Donnell	Malvern Langland	44	2.0
5.	Charlie Hotham	Alvechurch	73	2.6
6.	Peter McDonald	Beacon	123	3.7
7.	Karen May	Clent Hills	148	4.2
8.	Paul Middlebrough	Croome	121	4.8
9.	Patricia Lailey	Arrow Valley W.	223	5.2
10.	Robin Lunn	Redditch North	296	6.5
11.	John Raine	Malvern Trinity	174	7.2
12.	Andrew Fry	Arrow Valley W.	369	8.6
13.	Marcus Hart	Chaddesley	261	9.7
14.	Christopher Bloore	Bromsgrove S.	250	10.0
15.	Adam Kent	Wythall	261	10.6
16.	Frances Oborski	St Chad's	269	11.9
17.	Mary Rayner	St George's	256	12.1
18.	Paul Harrison	Stourport	594	12.4
19.	Rita Dent	Bromsgrove C.	368	13.2
20.	Andy Stafford	Claines	447	13.2
21.	Pat Agar	Nunnery	341	16.0
22.	Chris Rogers	Stourport	801	16.7
23.	Steve Mackay	St Peter	651	17.0
24.	Ceri Stalker	Gorse Hill	336	17.4
25.	Simon Geraghty	Riverside	567	18.1
26.	Paul Tuthill	Malvern Link	533	18.4
27.	Ian Hardiman	Cookley	533	18.8
28.	Anne Hingley	St Barnabas	507	19.4
29.	Paul Denham	Rainbow Hill	412	19.8
30.	Jane Potter	Redditch South	1,052	20.3
31.	Nathan Desmond	St Mary's	474	20.9
32.	Lucy Hodgson	Malvern Chase	673	23.2
33.	Matthew Jenkins	St Stephen	699	23.2
34.	Alan Amos	Bedwardine	652	23.7
35.	Liz Tucker	Pershore	786	25.6
36.	Richard Morris	Droitwich West	595	28.7
37.	Rebecca Vale	Bewdley	817	28.8
38.	Tracey Onslow	St John's	622	29.4
39.	Roger Bennett	Redditch South	1,531	29.6
40.	Richard Udall	St John	522	29.9
41.	John Smith	Evesham N.W.	704	31.6
42.	Andy Roberts	Warndon Parish	968	36.3
43.	Luke Mallett	Bromsgrove W.	931	36.9
44.	Shirley Webb	Woodvale	1,043	36.9
45.	Bob Banks	Evesham South	960	39.2
46.	Kit Taylor	Bromsgrove E.	1,183	41.4
47.	Ken Pollock	Tenbury	1,221	41.4
48.	Alastair Adams	Littletons	1,409	44.9
49.	Tom Wells	Powick	1,600	48.0
50.	Bob Brookes	Droitwich East	1,562	53.1
51.	Anthony Hopkins	Harvington	1,656	54.3
52.	Tony Miller	Bowbrook	1,795	57.5
53.	Adrian Hardman	Bredon	1,906	58.0
54.	Phil Grove	Hallow	1,654	59.2
55.	Liz Eyre	Broadway	1,541	60.3
56.	Rob Adams	Upton Snodsbury	1,896	64.1
57.	Peter Tomlinson	Ombersley	1,868	67.1

swing to Conservatives

2%	Alvechurch	Beacon					
3%	Arrow Val W						
4%	Redditch N.	Malvern Trin					
5%	Arrow Val W.	Bromsgrove S.					
9%	Nunnery	Gorse Hill					
10%	Rainbow Hill						
12%	Pershore	St Stephen					
15%	St John						
19%	Bromsgrove W						
24%	Powick						

swing to Labour

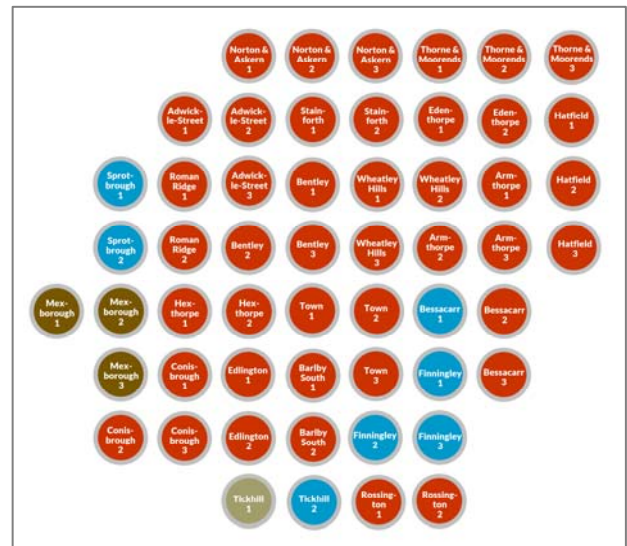
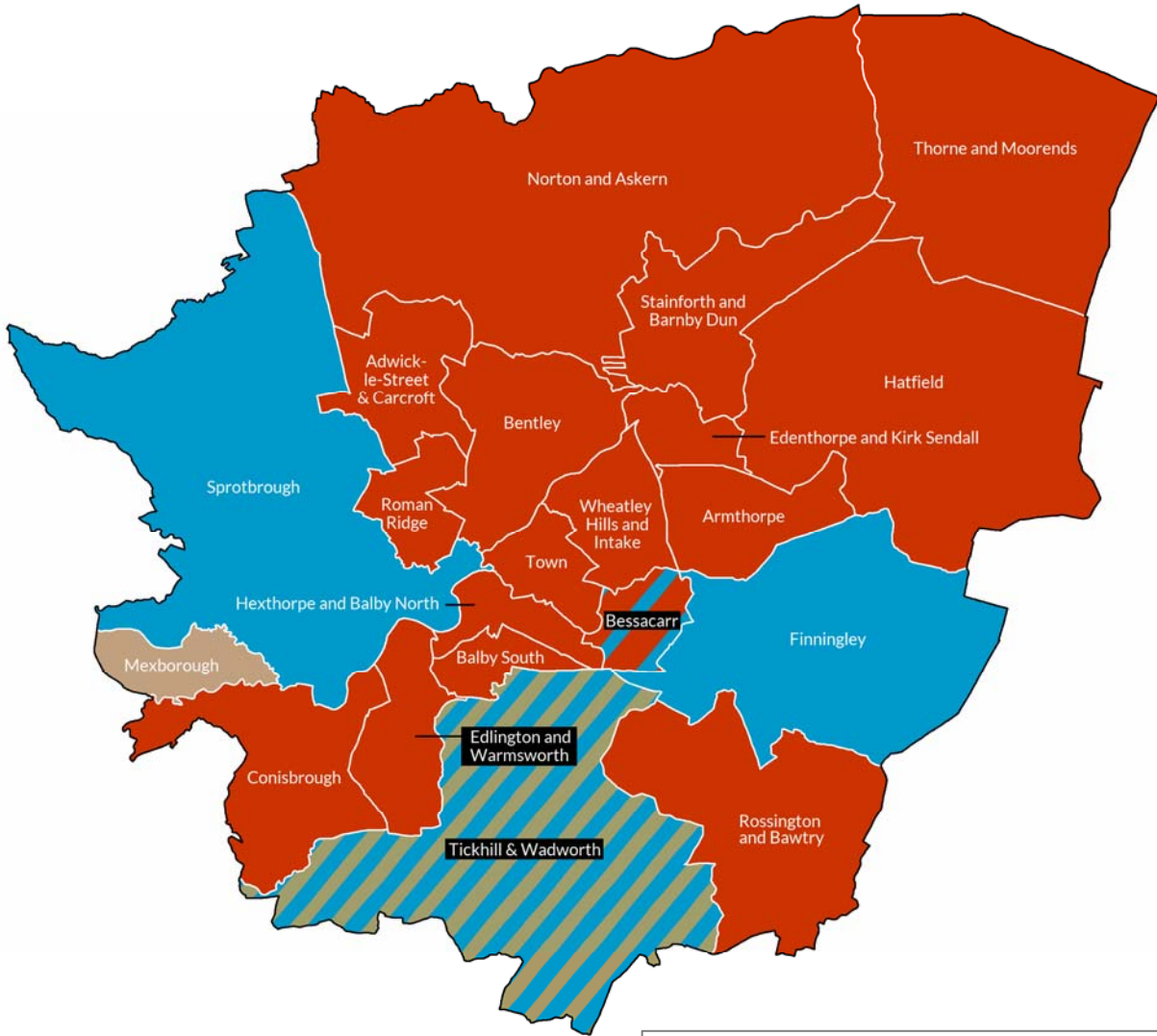
1%	Arrow Val E.	Redditch N.	Arrow Val E.				
7%	Stourport						
9%	Malvern Lang	Stourport					
10%	Riverside	St George's	St Barnabas				
11%	St Mary's	Cookley	Redditch S.				
12%	Bromsgrove C	Bedwardine					
13%	St Chad's						
14%	Malvern Trin						
15%	Droitwich W	St John's	Redditch S.				
16%	Bewdley	Evesham NW	Malvern Link				
17%	Claines	Malvern Cha					
18%	St Stephen						
19%	Warndon	Croome	Woodvale	Chaddesley			
20%	Clent Hills	Evesham S.					
21%	Tenbury						
22%	St Peter						
23%	Bromsgrove E.						
26%	Littletons						
27%	Droitwich E.						
28%	Harvington						
29%	Bowbrook						
30%	Hallow						
33%	Broadway	Upton Snods	Bredon				
35%	Ombersley						

swing to Liberal Democrats

1%	Malvern Lang						
7%	Bromsgrove C	Claines					
9%	St George's						
10%	Malvern Link						
12%	Malvern Trin	Malvern Cha					
16%	Alvechurch	Arrow Val E.					
17%	Stourport	Arrow Val E.					
18%	St Mary's	Evesham NW	Arrow Val W	Cookley			
19%	Redditch N.	Stourport	Redditch N.				
20%	St John's	Arrow Val W.	Beacon	Droitwich W			
21%	Bromsgrove E	Redditch S.					
22%	Clent Hills	Wythall	Riverside	Bewdley			
23%	Littletons	Bedwardine	Bromsgrove S.	Nunnery	Rainbow Hill		
24%	Evesham S.						
26%	St Barnabas	Warndon	Redditch S.	Tenbury			
27%	Droitwich E.	St John					
29%	Woodvale	Bowbrook	Bredon				
30%	Harvington	Hallow					
31%	Broadway	Bromsgrove W					
33%	Upton Snods						
34%	Ombersley						

Doncaster

LAB
HOLD



Gains and losses

	Gained		Lost	
Conservatives			1	Tickhill and Wadworth (1 seat)
Labour	2	Hatfield (1 seat) Rossington and Bawtry (1 seat)		
UKIP			2	Hatfield (1 seat) Rossington and Bawtry (1 seat)
Independent	1	Tickhill and Wadworth (1 seat)		

council historic results

	Conservatives		Labour		Liberal Democrats		UKIP		Green		Independents		Others	
	Seats	%votes	Seats	%votes	Seats	%votes	Seats	%votes	Seats	%votes	Seats	%votes	Seats	%votes
17	7	25.2	43	37.8	0	0.5	0	13.6	0	3.8	2	8.0	3	11.2
15	8	18.3	41	35.7	0	3.0	2	25.2	0	6.8	1	6.6	3	4.4
14	3	13.4	15	37.4	0	3.5	1	31.0	0	1.9	2	4.6	0	7.9
12	3	18.0	16	50.9	1	8.3	0	0.9	0	0.8	0	10.2	1	11.7
11	3	19.2	15	46.2	1	7.0	0	0.0	0	1.0	0	12.3	0	14.4
10	3	20.1	17	35.8	1	15.0	0	0.0	0	1.2	0	7.5	0	20.4
08	3	24.8	8	29.2	4	15.7	0	0.0	0	5.8	5	16.6	1	7.9
07	3	19.2	10	33.2	5	17.2	0	0.0	0	4.5	2	14.1	1	11.7
06	3	20.3	9	34.4	3	16.0	0	0.0	0	4.8	4	16.5	2	7.9
04	9	22.8	27	30.8	13	19.5	0	0.0	0	1.9	8	13.7	6	11.3
03	2	24.0	15	43.0	3	17.6	0	0.0	0	0.7	0	5.0	1	9.7
02	3	25.1	14	47.2	3	12.3	0	0.0	0	1.1	1	7.2	1	7.1
00	2	26.2	16	43.5	2	21.7	0	0.0	0	0.0	1	4.9	0	3.7
99	2	20.0	14	45.9	4	23.9	0	0.0	0	0.6	2	6.8	0	2.8
98	2	20.6	12	37.2	3	23.3	0	0.0	0	2.2	2	7.2	2	9.6
96	1	18.8	19	65.2	1	9.8	0	0.0	0	1.7	0	3.7	0	0.7
95	0	15.9	20	69.5	1	8.9	0	0.0	0	1.5	0	2.8	0	5.7
94	2	18.3	21	65.6	0	10.1	0	0.0	0	2.0	0	1.1	0	1.9
92	4	31.7	17	54.4	0	9.1	0	0.0	0	2.1	0	0.0	0	2.7
91	3	28.7	18	57.6	0	9.4	0	0.0	0	1.2	0	0.0	0	4.2
90	2	20.9	20	66.3	0	9.0	0	0.0	0	0.0	0	1.0	0	2.8
88	3	25.9	20	62.0	0	8.9	0	0.0	0	0.0	0	0.9	0	2.4
87	3	25.5	18	56.2	0	14.7	0	0.0	0	0.0	0	1.5	0	2.2
86	3	22.5	20	61.9	0	12.7	0	0.0	0	0.0	0	1.9	0	1.0
84	3	25.5	18	56.2	0	14.7	0	0.0	0	0.0	0	1.5	0	2.2
83	4	27.3	17	52.4	0	16.9	0	0.0	0	0.0	0	1.5	0	1.9
82	4	23.9	17	49.9	0	23.8	0	0.0	0	0.0	0	1.6	0	0.7
80	5	26.2	16	50.8	1	13.0	0	0.0	0	0.0	0	0.0	0	2.4
79	4	37.1	16	53.0	0	6.6	0	0.0	0	0.0	0	1.6	0	1.6
78	4	38.9	16	50.0	0	2.7	0	0.0	0	0.0	1	2.5	0	6.0
76	6	30.6	10	42.1	0	2.4	0	0.0	0	0.0	2	5.4	2	19.5
75	7	35.7	12	41.5	0	8.4	0	0.0	0	0.0	0	4.7	1	9.7
73	12	29.2	43	48.9	0	5.2	0	0.0	0	0.0	4	6.6	1	10.2

Adwick-le-Street and Carcroft

Current constituency: Doncaster North

Proposed constituency: Doncaster West

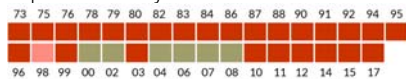


David Hughes	Lab	1,574	47.7	+ 5.8
*John Mounsey	Lab	1,553	47.0	+ 7.6
*Rachel Hodson	Lab	1,361	41.2	+10.0
Charles T.J. Bridges	Yorks	678	20.5	
Frank L. Calladine	UKIP	655	19.8	- 5.8
Terry Taylor	Con	472	14.3	+ 4.0

Armthorpe

Current constituency: Doncaster Central

Proposed constituency: Doncaster Central

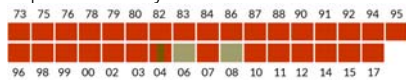


*Tony Corden	Lab	1,479	43.5	+ 9.0
*Chris McGuinness	Lab	1,336	39.3	+ 7.5
*Sue McGuinness	Lab	1,314	38.7	+ 8.3
Nigel Berry	UKIP	1,045	30.8	+ 2.0
Margaret Beard	Con	787	23.2	+ 7.3
Kevin M. Abell	UKIP	767	22.6	
Mark Gray	Grn	328	9.7	+ 2.0

Balby South

Current constituency: Doncaster Central

Proposed constituency: Doncaster Central



*John P.J. Healy	Lab	1,007	43.5	+ 0.5
*Nualla M. Fennelly	Lab	792	34.2	+ 1.5
John T. Papworth	Con	678	29.3	+ 8.5
James A. Cotterill	UKIP	530	22.9	- 9.0
Ash Ingram	Grn	208	9.0	+ 2.6

Bentley

Current constituency: Doncaster North

Proposed constituency: Doncaster East



*Charlie Hogarth	Lab	1,665	44.7	+ 8.8
*Bill Mordue	Lab	1,618	43.5	+ 9.7
*Jane Nightingale	Lab	1,511	40.6	+ 7.6
Louise M. Emery	UKIP	832	22.3	- 2.2
Brian Woodhouse	Con	803	21.6	+ 7.7
Amy L. Baker	Grn	398	10.7	+ 2.3
Tony Nicholson	Grn	300	8.1	
Dawn Longley	Grn	267	7.2	
Jordan J. Lucas	TUSC	169	4.5	- 0.8
Steven Flint	TUSC	167	4.5	

Bessacarr

Current constituency: Doncaster Central

Proposed constituency: Doncaster Central

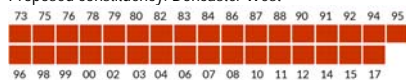


*Nick Allen	Con	1,448	33.0	+10.6
*Neil Gethin	Lab	1,217	27.7	+ 3.3
*Majid Khan	Lab	1,182	26.9	+ 3.9
Diane Jones	Lab	1,161	26.5	+ 5.0
Carol Greenhalgh	Con	1,097	25.0	+ 7.4
Monty Cuthbert	Ind	1,044	23.8	+ 7.5
Leon S. French	Con	1,040	23.7	
Paul Coddington	Ind	838	19.1	
Paul A.C. Pickering	UKIP	542	12.3	- 9.0
Roger L. Long	LD	386	8.8	- 2.5
Matthew T. Hague	LD	295	6.7	- 4.0
James M. Chatterley	Grn	212	4.8	- 2.7
Veronica J. Maxwell	Grn	156	3.6	

Conisbrough

Current constituency: Don Valley

Proposed constituency: Doncaster West

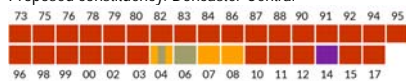


*Nigel Ball	Lab	1,685	44.0	- 8.8
Ian Pearson	Lab	1,545	40.4	- 2.9
Lani-Mae Ball	Lab	1,523	39.8	- 4.0
William B. Shaw	UKIP	750	19.6	- 9.8
Stevie Manion	Yorks	716	18.7	
Rachel French	Con	676	17.7	+ 6.3

Edenthorpe and Kirk Sandall

Current constituency: Doncaster Central

Proposed constituency: Doncaster Central

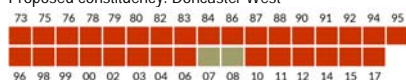


*David A. Nevett	Lab	1,156	48.1	+ 8.3
*Andrea Robinson	Lab	1,039	43.2	+ 7.0
Paul Bissett	UKIP	713	29.6	- 4.1
Cliff Hampson	Con	698	29.0	+ 9.1
Karen Hampson	Con	660	27.4	
Harry Palmer	UKIP	544	22.6	- 6.2

Edlington and Warmsworth

Current constituency: Don Valley

Proposed constituency: Doncaster West

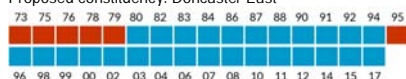


Tina Reid	Lab	1,292	52.8	- 0.5
*Phil Cole	Lab	1,168	47.8	- 1.4
Liz Jones	Con	679	27.8	+10.9
Robert N. Middleton	UKIP	534	21.9	- 7.6

Finningley

Current constituency: Don Valley

Proposed constituency: Doncaster East



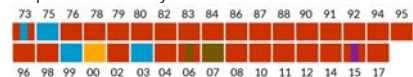
*Jane M. Cox	Con	2,579	66.4	+32.1
*Stephen L. Cox	Con	2,385	61.4	+29.3
*Allan Jones	Con	2,351	60.5	+29.1
Tony Bryan	Lab	1,185	30.5	+ 3.9
Sandra M. Holland	Lab	1,173	30.2	+ 4.2
Phil Docherty	Lab	1,042	26.8	+ 7.0
Owen Harris-Evans	TUSC	315	8.1	+ 5.1

Hatfield



Current constituency: Don Valley

Proposed constituency: Doncaster East

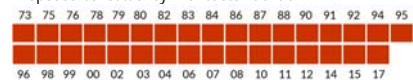


*Linda M. Curran	Lab	1,297	36.3	- 5.5
Duncan C. Anderson	Lab	1,195	33.4	- 3.6
Derek W. Smith	Lab	1,097	30.7	+ 0.9
Mick Glynn	UKIP	1,053	29.5	- 7.4
James V. Hart	Con	878	24.6	+ 2.7
*Jessie J. Credland	Ind	864	24.1	
Keith Jacques	UKIP	688	19.3	- 17.6
Bill Morrison	Ind	631	17.7	
Deborah Cotterill	UKIP	518	14.5	- 12.6
Anne F. Rutherford	Ind	392	11.0	

Hexthorpe and Balby North

Current constituency: Doncaster Central

Proposed constituency: Doncaster Central

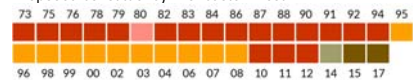


*Glyn A. Jones	Lab	1,141	57.9	+ 4.3
*Sue Wilkinson	Lab	873	44.3	- 1.5
John D. Cotterill	UKIP	532	27.0	- 11.9
Ann N. Martin	Con	433	22.0	

Mexborough

Current constituency: Doncaster North

Proposed constituency: Doncaster West

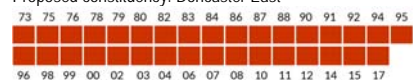


*Andy Pickering	WFM	2,320	77.8	+24.6
*Sean M. Gibbons	WFM	2,252	75.5	+22.4
*Bev Chapman	WFM	2,083	69.9	+27.1
Sue Phillips	Lab	722	24.2	- 8.2
Tracey J. Leyland-Jepson	Lab	682	22.9	- 6.9
Rob Reid	Lab	397	13.3	- 10.8
Barbara Fletcher	Con	163	5.5	

Norton and Asker

Current constituency: Doncaster North

Proposed constituency: Doncaster East

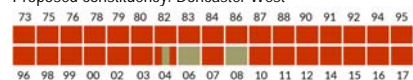


*Iris Beech	Lab	1,651	33.4	- 1.7
*Austen W. White	Lab	1,586	32.1	- 1.8
John A. Gilliver	Lab	1,470	29.7	- 2.6
Carolyn Taylor	Con	1,088	22.0	- 2.5
Jacob Barker	Yorks	785	15.9	
Frank Jackson	Ind	763	15.4	
Charles R. Morris	UKIP	742	15.0	- 13.7

Roman Ridge

Current constituency: Doncaster North

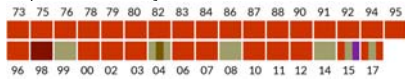
Proposed constituency: Doncaster West



*Pat Haith	Lab	1,376	55.3	+10.6
*Kevin T. Rodgers	Lab	1,205	48.4	+ 4.6
Doreen Woodhouse	Con	814	32.7	+13.0
Christine F. Platt	Grn	387	15.5	+ 4.7
Stephen Platt	Grn	382	15.3	+ 9.0

Rossington and Bawtry

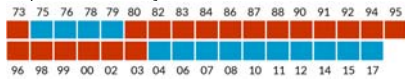
Current constituency: Don Valley
Proposed constituency: Doncaster East



*Rachael Blake	Lab	1,823	34.1	+ 9.5
*John N. Cooke	Ind	1,645	30.8	+10.1
Mick Cooper	Lab	1,497	28.0	+11.9
Kevin R. Fennelly	Lab	1,368	25.6	+10.7
Ross L.D. Atkinson	Con	1,039	19.4	+ 3.5
*Clive G. Stone	UKIP	937	17.5	+ 0.1
Luke M. Jones	TUSC	159	3.0	

Sprotbrough

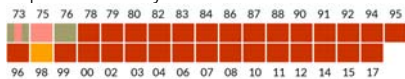
Current constituency: Doncaster North
Proposed constituency: Doncaster West



*Cynthia A. Ransome	Con	1,704	56.7	+16.4
*Jonathan B. Wood	Con	1,376	45.8	+ 8.0
David Holland	Lab	1,141	38.0	+ 5.0
Craig B. Sahman	Lab	772	25.7	- 2.8
Fiona D.P. Cahill	Grn	510	17.0	+ 4.7

Stainforth and Barnby Dun

Current constituency: Doncaster Central/Doncaster North
Proposed constituency: Doncaster Central

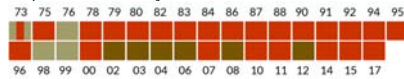


*Ken Keegan	Lab	1,004	44.6	- 1.3
*George Derx	Lab	728	32.4	- 1.6
Christine Y. Allen	Con	710	31.6	+10.0
John Waggitt	UKIP	673	29.9	+ 2.1



Thorne and Moorends

Current constituency: Don Valley/Doncaster North
Proposed constituency: Doncaster East



*Susan J. Durant	Lab	2,019	45.0	+ 6.1
*Mark S. Houlbrook	Lab	1,890	42.1	+ 5.1
*Joe Blackham	Lab	1,797	40.0	+ 3.8
Martin Williams	CG	1,147	25.6	- 6.0
Tony Brookes	CG	982	21.9	- 5.3
Lee Dudgeon	CG	735	16.4	+ 3.4
Kim Parkinson	UKIP	583	13.0	-13.5
Keith Oades	Con	469	10.5	- 3.7
Karen L. Mundin	Ind	374	8.3	
Mary Jackson	TUSC	205	4.6	+ 1.3

Tickhill and Wadworth

Current constituency: Don Valley
Proposed constituency: Doncaster West

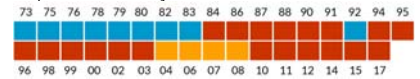


Nigel J. Cannings	Ind	1,349	37.7	+13.0
Martin D. Greenhalgh	Con	954	26.7	- 3.2
*Alan Smith	Con	821	23.0	- 6.1
Sue Farmer	Lab	722	20.2	- 6.3
Bob Johnson	Lab	641	17.9	- 6.5
Ian M. Smith	LD	350	9.8	
Kay Goddard	Grn	308	8.6	



Town

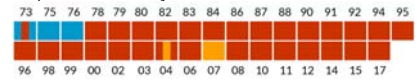
Current constituency: Doncaster Central
Proposed constituency: Doncaster Central



*John McHale	Lab	1,818	40.1	+ 0.5
Nikki McDonald	Lab	1,677	37.0	- 4.7
*Dave Shaw	Lab	1,603	35.4	- 3.1
Chris Whitwood	Yorks	1,195	26.4	
Guy Aston	Con	1,003	22.1	+ 2.7
Laura J. Vieira	Grn	637	14.0	- 0.4

Wheatley Hills and Intake

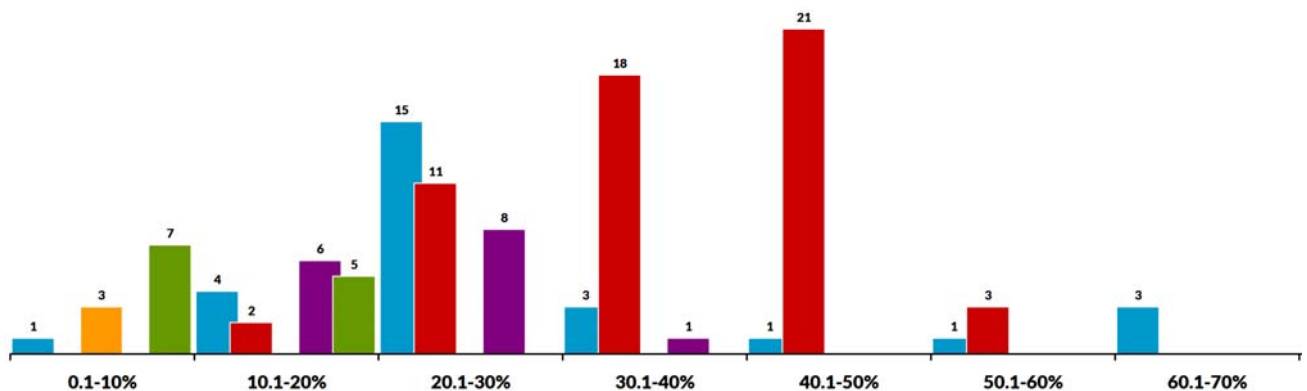
Current constituency: Doncaster Central
Proposed constituency: Doncaster Central



*Eva T. Hughes	Lab	1,899	44.5	+ 0.6
*Jane Kidd	Lab	1,767	41.4	- 1.1
*Paul Wray	Lab	1,531	35.9	- 4.4
Neil S. Srivastava	Con	918	21.5	+ 4.7
Roy J. Penketh	UKIP	887	20.8	- 9.4
Gareth Shanks	Yorks	728	17.1	

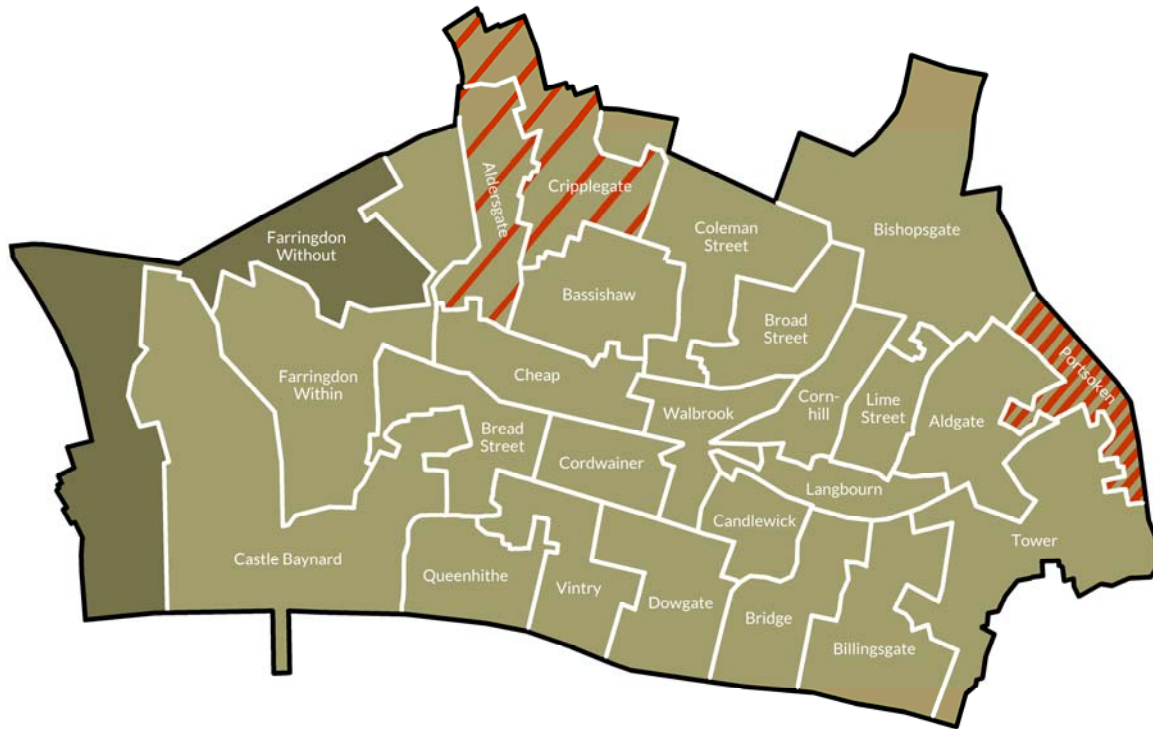

Summary of results: Doncaster

	Year	Elec	%Poll	Con	Lab	LD	UKIP	Grn	TUSC	Ind	Other
Adwick and Carcroft	2017	11,538	25.2	14.3	45.3		19.8				20.5
	2015	11,090	53.7	10.3	37.5	9.3	25.6	10.4	6.9		
Armthorpe	2017	10,849	26.6	23.2	40.5		26.7	9.7			
	2015	10,700	54.5	15.9	32.2	8.1	28.8	7.7		7.3	
Balby South	2017	7,372	28.1	29.3	38.8		22.9	9.0			
	2015	7,421	52.4	20.8	37.8		31.9	5.1	4.4		
Bentley	2017	12,673	26.0	21.6	42.9		22.3	8.7	4.5		
	2015	12,597	51.1	13.9	34.3	6.1	24.5	8.4	5.3		7.6
Bessacarr	2017	11,463	34.4	27.2	27.0	7.7	12.3	4.2		21.4	
	2015	11,196	62.6	20.0	23.0	9.9	18.9	7.5		16.3	4.5
Conisbrough	2017	12,039	25.3	17.7	41.4		19.6				18.7
	2015	11,684	56.7	11.4	44.0		25.7	6.9	6.1		5.9
Edenthorpe and Kirk Sandall	2017	7,934	33.7	28.2	45.6		26.1				
	2015	7,961	61.0	19.9	38.0		31.3		2.5	8.4	
Edlington and Warmsworth	2017	8,414	27.4	27.8	50.3		21.9				
	2015	7,765	58.5	16.9	51.3		24.6	7.3			
Finningley	2017	12,870	33.0	62.8	29.2						8.1
	2015	12,297	66.2	32.6	24.1	7.9	22.2	10.1	3.0		
Hatfield	2017	11,557	29.9	24.6	33.5		21.1		17.6		
	2015	11,372	58.1	21.9	36.2		33.6	8.2			
Hexthorpe and Balby North	2017	7,747	24.9	22.0	51.1		27.0				
	2015	7,322	49.2		49.7		38.9		11.4		
Mexborough	2017	11,700	27.6	5.5	20.1						74.4
	2015	11,391	52.3		28.8		16.4	5.2			49.7
Norton and Askern	2017	11,193	31.8	22.0	31.7		15.0			15.4	15.9
	2015	10,921	62.0	22.3	33.8	10.1	28.7		5.2		
Roman Ridge	2017	8,530	30.2	32.7	51.9			15.4			
	2015	8,468	60.2	19.7	44.2		24.9	8.6	2.6		
Rossington and Bawtry	2017	13,150	28.6	19.4	29.2		17.5		3.0	30.8	
	2015	12,841	58.1	21.6	25.2		21.9	13.2		18.1	
Sprotbrough	2017	8,922	35.7	51.2	31.8			17.0			
	2015	9,042	66.8	39.1	30.8		17.9	12.3			
Stainforth and Barnby Dun	2017	7,216	27.8	31.6	38.5		29.9				
	2015	7,206	56.1	21.6	39.9		27.5	7.2	3.8		
Thorne and Moorends	2017	12,852	29.8	10.5	42.3		13.0			8.3	25.9
	2015	12,390	54.3	14.2	37.3		24.7		3.3		20.4
Tickhill and Wadworth	2017	8,543	35.6	24.8	19.0	9.8		8.6		37.7	
	2015	8,222	67.3	29.5	25.4		20.3			24.7	
Town	2017	12,390	29.7	22.1	37.5			14.0			26.4
	2015	11,964	51.8	19.4	39.1		21.9	14.4	5.1		
Wheatley Hills and Intake	2017	12,819	27.2	21.5	40.6		20.8				17.1
	2015	12,902	52.4	16.8	42.3		26.0	8.5	3.5	2.9	



City of London

IND
HOLD



Results dashboard

Aldersgate 1	Aldersgate 2	Aldersgate 3	Aldersgate 4	Aldersgate 5	Aldersgate 6	Aldgate 1
Aldgate 2	Aldgate 3	Aldgate 4	Aldgate 5	Bassishaw 1	Bassishaw 2	Billingsgate 1
Billingsgate 2	Bishopsgate 1	Bishopsgate 2	Bishopsgate 3	Bishopsgate 4	Bishopsgate 5	Bishopsgate 6
Bread Street 1	Bread Street 2	Bridge 1	Bridge 2	Broad Street 1	Broad Street 2	Broad Street 3
Candlewick 1	Candlewick 2	Castle Baynard 1	Castle Baynard 2	Castle Baynard 3	Castle Baynard 4	Castle Baynard 5
Castle Baynard 6	Castle Baynard 7	Castle Baynard 8	Cheap 1	Cheap 2	Cheap 3	Coleman Street 1
Coleman Street 2	Coleman Street 3	Coleman Street 4	Cordwainer 1	Cordwainer 2	Cordwainer 3	Cornhill 1
Cornhill 2	Cornhill 3	Cripplegate 1	Cripplegate 2	Cripplegate 3	Cripplegate 4	Cripplegate 5
Cripplegate 6	Cripplegate 7	Cripplegate 8	Dowgate 1	Dowgate 2	Farringdon W/in 1	Farringdon W/in 2
Farringdon W/in 3	Farringdon W/in 4	Farringdon W/in 5	Farringdon W/in 6	Farringdon W/in 7	Farringdon W/in 8	Farringdon W/out 1
Farringdon W/out 2	Farringdon W/out 3	Farringdon W/out 4	Farringdon W/out 5	Farringdon W/out 6	Farringdon W/out 7	Farringdon W/out 8
Farringdon W/out 9	Farringdon W/out 10	Langbourn 1	Langbourn 2	Langbourn 3	Lime Street 1	Lime Street 2
Lime Street 3	Lime Street 4	Portsoken 1	Portsoken 2	Portsoken 3	Portsoken 4	Queenhithe 1
Queenhithe 2	Tower 1	Tower 2	Tower 3	Tower 4	Vintry 1	Vintry 2
Walbrook 1	Walbrook 2					



Aldersgate

Current constituency: Cities of London and Westminster
Proposed constituency: Cities of London and Westminster

*Randall K. Anderson	Ind	Unopposed
Adrian M. Bastow	Ind	Unopposed
Richard P. Crossan	Lab	Unopposed
*Jeremy P. Mayhew	Ind	Unopposed
*Joyce C. Nash	Ind	Unopposed
*Barbara P. Newman	Ind	Unopposed

Aldgate

Current constituency: Cities of London and Westminster
Proposed constituency: Cities of London and Westminster

*Douglas G.F. Barrow	Ind	Unopposed
Andrien G.D. Meyers		Unopposed
*Hugh F. Morris	Ind	Unopposed
*Sylvia D. Moys		Unopposed
*Dhruv Patel		Unopposed

Bassishaw

Current constituency: Cities of London and Westminster
Proposed constituency: Cities of London and Westminster

Graeme G. Harrower	Ind	Unopposed
Robert A. Merrett	Ind	Unopposed

Billingsgate

Current constituency: Cities of London and Westminster
Proposed constituency: Cities of London and Westminster

*John M. Welbank	Ind	42	75.0
*Robert J.I. Clark	Ind	40	71.4
Richard C. Briggs		15	26.8

Bishopsgate

Current constituency: Cities of London and Westminster
Proposed constituency: Cities of London and Westminster

*Simon D. Duckworth	Ind	Unopposed
Prem B. Goyal	Ind	Unopposed
*Wendy Hyde	Ind	Unopposed
Andrew P. Mayer	Ind	Unopposed
*Thomas C.C. Sleight	Ind	Unopposed
Pooja S. Tank	Ind	Unopposed

Bread Street

Current constituency: Cities of London and Westminster
Proposed constituency: Cities of London and Westminster

*Giles R.E. Shilson	Ind	136
*Oliver A.W. Lodge	Ind	126
Alison McDonald	Ind	46
Neil Logan Green	Ind	31

Bridge and Bridge Without

Current constituency: Cities of London and Westminster
Proposed constituency: Cities of London and Westminster

*Keith D.F. Bottomley	Ind	131
Timothy C. Levene	Ind	96
Simon N. Maddocks	Ind	21

Broad Street

Current constituency: Cities of London and Westminster
Proposed constituency: Cities of London and Westminster

*John A. Bennett	Ind	Unopposed
*Christopher M. Hayward	Ind	Unopposed
*John G.S. Scott	Ind	Unopposed

Candlewick

Current constituency: Cities of London and Westminster
Proposed constituency: Cities of London and Westminster

*James H. De Sausmarez	Ind	113
*Kevin M. Everett	Ind	104
Jonathon S. Pettigrew		15

Castle Baynard

Current constituency: Cities of London and Westminster
Proposed constituency: Cities of London and Westminster

*Emme Edhem	Ind	225
*Henrika J.S. Priest		225
*Catherine S. McGuinness	Ind	213
*Graham D. Packham	Ind	213
*Jeremy L. Simons	Ind	208
Angus Knowles-Cutler	Ind	200
*Michael Hudson	Ind	195
*Christopher E. Boden	Ind	187
Alpa Raja		119

Cheap

Current constituency: Cities of London and Westminster
Proposed constituency: Cities of London and Westminster

*Alastair M. Moss	Ind	178
Tijs Broeke	Ind	169
*Nicholas Bensted-Smith	Ind	168
*Ann M.F. Pembroke	Ind	107

Coleman Street

Current constituency: Cities of London and Westminster
Proposed constituency: Cities of London and Westminster

*Sophie A. Fernandes	Ind	162	83.1
*Stuart J. Fraser	Ind	140	71.8
*Andrew S. McMurtrie		137	70.3
*Michael J. Cassidy	Ind	133	68.2
Paul A. O'Brien	Lab	52	26.7

Cordwainer

Current constituency: Cities of London and Westminster
Proposed constituency: Cities of London and Westminster

Alexander R.M. Barr	Ind	92
*Michael J. Snyder	Ind	79
*Mark J. Boleat	Ind	77
Gillian Kaile	Ind	21
Timothy G.C. Becker		15

Cornhill

Current constituency: Cities of London and Westminster
Proposed constituency: Cities of London and Westminster

*Peter G. Dunphy	Ind	92	87.9
*Stephen D. Haines	Ind	85	81.2
*Ian C.N. Seaton	Ind	77	73.6
Joseph J. Batty	Lab	20	19.1

Cripplegate

Current constituency: Cities of London and Westminster
Proposed constituency: Cities of London and Westminster

Susan J. Pearson		558
*John Tomlinson	Ind	449
William Pimlott	Lab	409
*Vivienne Littlechild	Ind	407
Joan M. Durcan	Lab	401
*David J. Bradshaw	Ind	386
*Stephen Quilter	Ind	375
Richard M. Bostock	Ind	323
*Gareth W. Moore	Ind	311
*John A. Barker	Ind	307
*Christopher Punter	Ind	181

Dowgate

Current constituency: Cities of London and Westminster
Proposed constituency: Cities of London and Westminster

*Mark R.P.H.D. Wheatley	Ind	123
*James H.G. Pollard	Ind	112
Matthew D. Hampson	Ind	68

Farringdon Within

Current constituency: Cities of London and Westminster
Proposed constituency: Cities of London and Westminster

Thomas A. Anderson	Ind	247
Christopher Hill	Ind	241
*Patricia A. Holmes	Ind	226
*Clare D. James	Ind	213
Matthew L. Bell	Ind	190
*Karina H. Dostalova	Ind	184
*Richard D. Regan	Ind	160
*Graeme M. Smith	Ind	159
*Virginia Rounding	Ind	148
John E. Edwards	Ind	143
Colin J. Gregory	Ind	131
*Alex Bain-Stewart	Ind	107
Stephen P. Collins	Ind	100
*Stanley Ginsburg	Ind	94
Robert L. McLean	Ind	71

Farringdon Without

Current constituency: Cities of London and Westminster
Proposed constituency: Cities of London and Westminster

Caroline K. Addy	TFT	440
Ruby Sayed	TFT	427
*Wendy Mead	TFT	425
Oliver M. Sells	TFT	424
*Paul N. Martinelli	TFT	410
*Gregory Lawrence	TFT	408
*George C. Abrahams	TFT	403
*Charles E. Lord	TFT	404
*John D. Absalom	TFT	400
James W.D. Upton	TFT	390
Julian H. Malins	Ind	209
Colin B. Davidson	Ind	208
Sophia E. Morrell	Ind	190
David J. Nicholls	Ind	168
*Alexander J.C. Deane	Ind	167
Francis J.P. Hoar	Ind	164
Andrew P. Lomas	Ind	163
Nicholas Bennett		149
*Adam F.C. Richardson	Ind	147
Mark Watson-Gandy		144
Lewis A. Rodger	Ind	50
Stuart J. Gardner	Ind	42



Langbourn

Current constituency: Cities of London and Westminster
Proposed constituency: Cities of London and Westminster

*Philip J. Woodhouse	Ind	95
*Judith L. Pleasance	Ind	82
*John D. Chapman	Ind	64
Timothy Butcher	Ind	57
Alexander J.F. Craggs	Ind	54

Lime Street

Current constituency: Cities of London and Westminster
Proposed constituency: Cities of London and Westminster

*Dominic G. Christian	Ind	154
*Henry N.A. Colthurst	Ind	115
*Elizabeth Rogula	Ind	115
Thomas C. Clementi	Ind	86
Peter C. Cave	Ind	75
George F. Johnstone	Ind	35

Portsoken

Current constituency: Cities of London and Westminster
Proposed constituency: Cities of London and Westminster



Jason P. Pritchard	Lab	230	38.1
Munsur Ali	Lab	210	34.8
*John W. Fletcher	Ind	197	32.6
*Henry L.M. Jones	Ind	187	31.0
Ayesha Azad	Ind	153	25.3
Asif Sadiq	Ind	111	18.4
David J. Barker	Ind	60	9.9

Queenhithe

Current constituency: Cities of London and Westminster
Proposed constituency: Cities of London and Westminster

*Brian D.F. Mooney	Ind	85	96.6
Caroline W. Haines	Ind	73	83.0
John L. Courtneidge	Lab	6	6.8

Tower

Current constituency: Cities of London and Westminster
Proposed constituency: Cities of London and Westminster

*Roger A.H. Chadwick	Ind	Unopposed
*Anne H. Fairweather	Ind	Unopposed
*Marianne B. Fredericks	Ind	Unopposed
*James R. Tumbridge	Ind	Unopposed

Vintry

Current constituency: Cities of London and Westminster
Proposed constituency: Cities of London and Westminster

*Thomas D.D. Hoffman	Ind	85	58.8
Rehana B. Ameer	Ind	74	51.2
*William B. Fraser	Ind	65	45.0

Walbrook

Current constituency: Cities of London and Westminster
Proposed constituency: Cities of London and Westminster

*Peter G. Bennett	Ind	123	61.8
*James M.D. Thomson	Ind	113	56.8
Xuelin L.L. Bates	Ind	81	40.7

By-elections

133 council by-elections occurred between 2013 and December 2016 in the county councils and whole-county unitary councils. One by-election occurred in Doncaster. Almost half, 66, were won by the Conservatives - of which 19 were gains; 31 by Labour - of which 6 were gains; and 24 were won by Liberal Democrats - of which 15 were gains. UKIP gained 2 but lost 15, and Independents gained 2 but lost 10.

		Won by							
		Con	Lab	LD	UKIP	Grn	Ind	Oth	Losses
Won from	Con	48		9	1	1	1		-12
	Lab	2	23		1	1			-4
	LD	4	1	9			1		-6
	UKIP	10	2	2	2			1	-15
	Grn								0
	Ind	2	3	4	1		2		-10
	Oth	1						1	-1
	Gains	+19	+6	+15	+3	+2	+2	+1	

Stourport-on-Severn

Worcestershire, 27 June 2013

Caused by the resignation of Cllr Eric Kitson, UKIP

John Thomas	ICHC	1,055	30.7	+4.2
John Holden	UKIP	892	26.0	-1.5
Chris Rogers	Con	735	21.4	+1.9
Carol Warren	Lab	607	17.7	-4.9
Angela Hartwich	Grn	77	2.2	-1.7
Carl Mason	BNP	39	1.1	
Paul Preston	LD	30	0.9	



Middleton Cheney

Northamptonshire, 5 September 2013

Caused by the death of Cllr Ken Mellings, Con

Ron Sawbridge	Con	1,081	52.8	+10.0
Barry Mahoney	UKIP	604	29.5	-5.9
Christopher Lee	Lab	221	10.8	-2.3
Scott Collins	LD	141	6.9	-1.9

Warnham and Ruspur

West Sussex, 24 October 2013

Caused by the death of Cllr Mick Hodgson, Con

Liz Kitchen	Con	868	58.3	+3.3
Geoff Stevens	UKIP	335	22.5	-7.7
Darrin Green	Grn	119	8.0	
Tony Millson	LD	103	6.9	-7.9
Carol Hayton	Lab	65	4.4	

Thetford West

Norfolk, 1 August 2013

Caused by the resignation of Cllr Peter Georgiou, UKIP

Terry Jermy	Lab	1,071	45.2	+9.9
John Newton	UKIP	900	38.0	+2.6
Tristan Ashby	Con	282	11.9	-3.4
Danny Jeffrey	Ind	78	3.3	
Sandra Walmsley	Grn	40	1.7	-1.1



Hitchin North

Hertfordshire, 12 September 2013

Caused by the death of Cllr David Billing, Lab

Judi Billing	Lab	1,250	47.8	+1.8
Alan Millard	Con	673	25.7	-7.0
Lisa Courts	LD	246	9.4	+2.8
John Barry	UKIP	235	9.0	
Gavin Nicholson	Grn	212	8.1	-6.6

North Walsham East

Norfolk, 24 October 2013

Caused by the resignation of Cllr Edward Foss, LD

Eric Seward	LD	1,044	40.9	+5.8
Lynette Comber	UKIP	565	22.1	-1.1
Stephen Burke	Lab	442	17.3	-3.9
Rhodri Oliver	Con	359	14.1	-2.3
Paul Oakes	Grn	80	3.1	-1.0
Graham Jones	Ind	61	2.4	

St Mary's

Worcestershire, 1 August 2013

Caused by the death of Cllr Tony Baker, UKIP

Nathan Desmond	Con	504	28.0	+2.9
Peter Willoughby	UKIP	442	24.6	-2.8
Mumshad Ahmed	Lab	338	18.8	-4.6
Graham Ballinger	ICHC	321	17.8	+2.3
Helen Dyke	Ind	195	10.8	



Storrington

West Sussex, 26 September 2013

Caused by the death of Cllr Frank Wilkinson, Con

Philip Circus	Con	1,037	45.9	-2.0
John Wallace	UKIP	729	32.2	-5.8
Nick Hopkinson	LD	364	16.1	+2.0
James Doyle	Grn	131	5.8	

Crook

Durham, 7 November 2013

Caused by the death of Cllr Geoffrey Mowbray, Lab

Andrea Patterson	Lab	741	40.4	+20.2
Ian Hirst	Ind	496	27.0	+9.3
John Bailey	W Ind	360	19.6	+3.9
David English	LD	145	7.9	+3.4
Beaty Bainbridge	Con	54	2.9	
Joanne Yelland	Grn	40	2.2	-1.3

Wadebridge East

Cornwall, 5 September 2013

Caused by the resignation of Cllr Collin Brewer, Ind

Steve Knightly	LD	408	31.8	+6.9
Tony Rush	Ind	399	31.1	
Stephen Rushworth	Con	217	16.9	+5.6
Rod Harrison	UKIP	202	15.7	+0.1
Adrian Jones	Lab	58	4.5	-7.6



South Selby

North Yorkshire, 10 October 2013

Caused by the death of Cllr Margaret Hulme, Con

Mike Jordan	Con	592	37.0	-3.2
Rod Price	Lab	525	32.8	-1.6
Colin Heath	UKIP	282	17.6	
David McSherry	Ind	201	12.6	-5.7

Seaton

Cumbria, 14 November 2013

Caused by the death of Cllr Trevor Fee, Ind

Celia Tibble	Lab	628	46.8	+14.8
Robert Hardon	UKIP	426	36.0	+10.9
Mike Davidson	Con	107	8.0	+3.3
Tony North	Ind	98	7.3	
Frank Hollowell	LD	26	1.9	



Bedworth West

Warwickshire, 12 December 2013

Caused by the death of Cllr Keith Richardson, Lab

Brian Hawkes	Lab	904	62.6	+ 4.5
Janet Batterbee	Con	353	24.4	- 2.7
Andrew Hutchings	UKIP	142	9.8	
Natara Hunter	TUSC	46	3.2	- 3.4

Haywards Heath East

West Sussex, 19 December 2013

Caused by the death of Cllr John de Mierre, Con

Stephen Hillier	Con	649	35.5	+ 1.7
Charles Burrell	UKIP	576	31.5	+ 5.1
Richard Goddard	Lab	346	18.9	- 2.7
Anne Hall	LD	201	11.0	- 7.2
Paul Brown	Grn	55	3.0	

Scotter Rural

Lincolnshire, 19 December 2013

Caused by death of Cllr Christopher Underwood-Frost, Con

Lesley Rollings	LD	726	49.2	+26.3
Richard Butroid	Con	348	23.6	- 18.4
Nick Smith	UKIP	264	17.9	- 7.1
Chris Darcel	L Ind	137	9.3	

Ethandune

Wiltshire, 6 March 2014

Caused by the death of Cllr Linda Conley, Con

Jerry Wickham	Con	480	35.6	- 25.1
Carole King	LD	372	27.6	+ 3.0
Rod Eaton	UKIP	236	17.5	
Francis Morland	Ind	192	14.2	
Shaun Henley	Lab	69	5.1	- 9.6

Petersfield Butser

Hampshire, 12 March 2014

Caused by the death of Cllr John West, Con

Ken Moon	Con	1,156	37.3	- 1.4
David Alexander	UKIP	720	23.2	+ 0.7
Richard Robinson	LD	685	22.1	+ 1.1
Bill Organ	Lab	322	10.4	+ 1.2
Adam Harper	Grn	220	7.1	- 1.5

Ludlow North

Shropshire, 13 March 2014

Caused by resignation of Cllr Rosanna Taylor-Smith, Con

Andy Boddington	LD	579	45.3	+11.7
Anthony Bevington	Con	382	29.9	- 10.5
Graeme Perks	Ind	223	17.4	
Danny Sweeney	Lab	94	7.4	- 1.3

Chalgrove and Watlington

Oxfordshire, 27 March 2014

Caused by the resignation of Cllr Caroline Newton, Con

Stephen Harrod	Con	871	41.8	- 15.9
Susan Cooper	LD	629	30.2	+12.4
Craig Laird	UKIP	311	14.9	
Paul Collins	Lab	159	7.6	- 5.0
Colin Tudge	Grn	116	5.6	- 6.3

Belle Vue

Cumbria, 10 April 2014

Caused by the death of Cllr Ian Stockdale, Lab

Christine Bowditch	Lab	565	45.8	- 20.1
Nigel Christian	Con	435	35.3	+ 1.2
John Stanyer	UKIP	234	19.0	

Wilmington

Cambridgeshire, 22 May 2014

Caused by the resignation of Cllr Ray Manning, Con

Peter Hudson	Con	1,252	41.8	+ 2.2
John Hale	UKIP	642	21.4	- 7.1
Ben Monks	Lab	471	15.7	- 1.7
Susan Gymer	LD	338	11.3	+ 4.7
Helen Stocks	Grn	295	9.8	+ 1.9

Yealmpton

Devon, 22 May 2014

Caused by the resignation of Cllr Will Mumford, Con

Richard Hosking	Con	2,493	57.9	+ 6.6
Brian Blake	LD	1,028	23.9	+ 6.1
David Trigger	Lab	706	16.4	

Hartshill

Warwickshire, 22 May 2014

Caused by the resignation of Cllr Ann McLaughlan, Lab

Chris Clark	Lab	738	32.9	- 2.0
Bella Wayte	UKIP	699	31.2	- 2.3
David Wright	Con	616	27.5	- 1.2
Carol Fox	Ind	190	8.5	

Arrow Valley East

Worcestershire, 22 May 2014

Caused by the resignation of Cllr Martin Jenkins, UKIP

Peter Bridle	UKIP	2,017	35.2	+ 1.2
Phil Mould	Lab	1,601	28.0	- 1.3
Juliet Brunner	Con	1,448	25.3	+ 3.0
Simon Oliver	LD	286	5.0	+ 1.2
Emma Bradley	Grn	241	4.2	+ 0.6
Isabel Armstrong	Ind	133	2.3	

Skipton West

North Yorkshire, 2 July 2014

Caused by the death of Cllr Polly English, LD

Andy Solloway	Ind	391	23.4	
Paul Whitaker	Con	355	21.3	+ 0.9
Paul English	LD	309	18.5	- 10.2
Roger Baxandall	UKIP	238	14.3	
Claire Nash	Grn	194	11.6	- 4.0
Andy Rankine	Lab	181	10.9	- 0.8

Brixworth

Northamptonshire, 3 July 2014

Caused by the resignation of Cllr Catherine Boardman Con

Cecile Irving-Swift	Con	1,297	55.4	+ 4.4
Stephen Pointer	UKIP	500	21.3	- 3.7
Robert McNally	Lab	248	10.6	- 2.6
Stephen Whiffen	Grn	228	9.7	+ 3.0
Daniel Jones	LD	69	2.9	- 1.1

Braunston and Crick

Northamptonshire, 3 July 2014

Caused by the resignation of Cllr Steve Slatter, Con

Malcolm Longley	Con	1,019	40.5	+ 6.5
Abigail Campbell	Lab	989	39.3	+ 9.5
Eric MacAnndrais	UKIP	506	20.1	- 11.4

Illogan

Cornwall, 10 July 2014

Caused by the resignation of Cllr Terry Wilkins, Con

David Ekinsmyth	LD	277	23.8	+10.1
Stephen Richardson	MK	217	18.6	- 6.6
Adam Desmonde	Con	215	18.5	- 10.3
Clive Polkingthorne	UKIP	156	13.4	- 9.1
Trevor Chalker	Lab	129	11.1	+ 1.3
Paul Holmes	L	121	10.4	
Jacqueline Merrick	Grn	50	4.3	

Mabe, Perranarworthal and St Gluvias

Cornwall, 17 July 2014

Caused by the resignation of Cllr Michael Keough, UKIP

Peter Williams	Con	406	32.6	+ 4.2
John Ault	LD	405	32.5	+ 9.6
Pete Tisdale	UKIP	271	21.7	- 6.9
Linda Hitchcox	Lab	107	8.6	- 0.3
Karen Sumser-Lupson	MK	58	4.7	

Longhoughton

Northumberland, 24 July 2014

Caused by the death of Cllr John Taylor, Ind

Kate Cairns	LD	742	49.6	
John Hope	Con	352	23.5	+ 0.7
Wendy Pattison	Ind	208	13.9	
Michael Weatheritt	UKIP	146	9.8	- 3.1
Nicola Morrison	Lab	48	3.2	

Castle

Cumbria, 11 September 2014
Caused by the death of Cllr Willie Whalen, Lab

Alan McGuckin	Lab	389	37.7	- 2.8
James Bainbridge	Con	245	23.7	+13.1
John Stanyer	UKIP	235	22.8	+ 2.8
Lawrence Jennings	LD	112	10.9	-12.3
Neil Boothman	Grn	51	4.9	+ 0.9

Crook

Durham, 18 September 2014
Caused by the death of Cllr Eddie Murray, Ind

Maureen Stanton	Lab	753	46.8	+25.1
Betty Hopson	UKIP	339	21.1	
David English	LD	233	14.5	+10.0
Tony Simpson	Ind	193	12.0	
Alan Booth	Con	90	5.6	

Frome North

Somerset, 25 September 2014
Caused by the resignation of Cllr Sam Phripp, LD

Linda Oliver	Con	1,111	46.5	+10.8
Damon Hooton	LD	836	35.0	- 2.3
Catherine Richardson	Lab	163	6.8	- 4.0
Adrian Dobinson	Ind	139	5.8	
Les Spalding	Grn	139	5.8	

Windermere

Cumbria, 2 October 2014
Caused by the death of Cllr Jonathan Stephenson, LD

Colin Jones	LD	1,061	51.6	- 10.5
Ben Barry	Con	810	39.4	+20.7
Robert Judson	Ind	123	6.0	
Gwen Harrison	Grn	61	3.0	

Brightlingsea

Essex, 9 October 2014
Caused by the resignation of Cllr Roger Lord, UKIP

Alan Goggin	Con	1,809	33.7	+ 9.1
Anne Poonian	UKIP	1,642	30.6	+ 0.2
Gary Scott	LD	1,199	22.3	- 4.6
Carol Carlsson-Browne	Lab	524	9.8	- 2.6
Beverley Maltby	Grn	200	3.7	+ 0.2

Burnopfield and Dipton

Durham, 23 October 2014
Caused by the resignation of Cllr Bob Alderson, Ind

Joanne Carr	Lab	656	44.9	+16.0
Gill Burnett	D Ind	655	44.8	
Alan Booth	Con	83	5.7	
Melanie Howd	Grn	68	4.7	

Evenwood

Durham, 23 October 2014
Caused by the death of Cllr Pauline Charlton, Lab

Heather Smith	Lab	546	38.2	- 7.8
Stephen Hugill	Con	396	27.7	- 0.3
Ben Casey	UKIP	309	21.6	- 4.4
Lee Carnaghan	Ind	108	7.5	
Greg Robinson	Grn	72	5.0	

Mitcheldean

Gloucestershire, 23 October 2014
Caused by the death of Cllr Norman Stephens, Ind

Brian Robinson	Con	959	38.4	+14.0
Malcolm Berry	UKIP	550	22.0	+ 2.7
Ian Whitburn	Ind	455	18.2	
Jackie Fraser	Lab	278	11.1	+ 0.7
Sue Henchley	LD	150	6.0	+ 0.3
Ken Power	Grn	106	4.2	+ 0.4

Mevagissey

Cornwall, 6 November 2014
Caused by the resignation of Cllr Michael Bunney, Lab

James Mustoe	Con	348	32.2	+ 8.2
Michael Williams	UKIP	281	26.0	- 1.6
Charmain Nicholas	Lab	204	18.9	-10.8
Christopher Maynard	LD	197	18.2	+ 4.2
Katherine Moseley	Grn	50	4.6	- 0.1

Alport and Derwent

Derbyshire, 13 November 2014
Caused by the resignation of Cllr Martin Tomlinson, Con

David Taylor	Con	1,118	44.9	+ 2.6
David Fisher	UKIP	715	28.7	+ 3.3
Mike Ratcliffe	Lab	656	26.4	+ 2.1

Leys

Oxfordshire, 27 November 2014
Caused by the resignation of Cllr Val Smith, Lab

Steve Curran	Lab	879	71.0	- 10.5
Dave Slater	UKIP	168	13.6	
Samuel Burgess	Con	77	6.2	- 1.4
Ann Duncan	Grn	57	4.6	- 2.8
Lesley Mallinder	LD	30	2.4	- 1.1
James Morbin	TUSC	27	2.2	

Stamford North

Lincolnshire, 11 December 2014
Caused by the death of Cllr John Hicks, Ind

Robert Foulkes	UKIP	400	31.5	
Mark Ashberry	Lab	268	21.1	+ 0.1
Matthew Lee	Con	261	20.6	- 11.0
Max Sawyer	L Ind	199	15.7	
Harrish Bisnauthsing	LD	142	11.2	

Ollerton

Nottinghamshire, 18 December 2014
Caused by the death of Cllr Stella Smedley, Lab

Michael Pringle	Lab	1,171	56.4	- 2.0
Ben Bradley	Con	533	25.7	+ 4.1
Colin Hart	UKIP	347	16.7	- 3.3
Marylyn Rayner	LD	24	1.2	

Brimington

Derbyshire, 5 February 2015
Caused by the death of Cllr Walter Burrows, Lab

Tricia Gilby	Lab	1,293	62.0	- 6.7
Paul Stone	UKIP	380	18.2	
Mick Bagshaw	Ind	157	7.5	
John Ahern	LD	135	6.5	- 2.8
Lewis Preston	Con	120	5.8	- 5.3

Bar Hill

Cambridgeshire, 12 February 2015
Caused by the death of Cllr John Reynolds, Con

Lynda Harford	Con	787	46.0	+ 0.6
Martin Hale	UKIP	251	14.7	- 7.3
Fiona Whelan	LD	238	13.9	+ 5.4
Alex Smith	Lab	235	13.7	+ 0.1
Claudia Roland	Grn	200	11.7	+ 2.3

Oswestry East

Shropshire, 12 February 2015
Caused by the resignation of Cllr Martin Bennett, Con

John Price	Con	629	47.5	+17.0
Claire Norris	Lab	247	18.6	- 10.2
Duncan Kerr	Grn	231	17.4	
Amanda Woof	LD	218	16.5	

Bocking

Essex, 5 March 2015
Caused by the death of Cllr Gordon Helm, UKIP

Stephen Canning	Con	1,071	34.3	+ 2.1
Lynn Watson	Lab	974	31.2	+ 1.3
Michael Ford	UKIP	855	27.4	- 5.3
John Malam	Grn	165	5.3	+ 2.2
Peter Sale	Ind	58	1.9	

Walney South

Cumbria, 16 April 2015
Caused by the resignation of Cllr Mandy Telford, Lab

Frank Cassidy	Lab	727	63.4	+ 2.0
Graham Pritchard	UKIP	239	20.8	+ 3.3
Gregg Peers	Con	181	15.8	- 5.3

Whittlesey NorthCambridgeshire, 7 May 2015
Caused by the resignation of Cllr Martin Curtis, Con

Chris Boden	Con	2,237	56.2	+ 0.6
Paul Edwards	UKIP	1,131	28.4	- 1.1
David Chapman	LD	615	15.4	

Camborne TreswithianCornwall, 7 May 2015
Caused by the resignation of Cllr Viv Lewis, UKIP

Jude Robinson	Lab	538	29.3	+ 4.1
Dave Biggs	Con	530	28.9	+ 4.1
Peter Tisdale	UKIP	321	17.5	- 9.1
Anna Pascoe	LD	268	14.6	
Zoe Fox	MK	180	9.8	- 13.6

Constantine, Mawnan and BudockCornwall, 7 May 2015
Caused by the resignation of Cllr Neil Hatton, Con

John Bastin	Con	1,431	47.6	- 9.7
Rowland Abram	LD	434	14.4	
Chris Kinder	UKIP	416	13.8	- 15.3
Adam Crickett	Lab	384	12.8	- 0.8
Charlotte Evans	MK	340	11.3	

CartmelCumbria, 7 May 2015
Caused by the resignation of Cllr Rod Wilson, LD

Sue Sanderson	LD	1,394	46.0	- 21.8
Tom Harvey	Con	1,355	44.8	+12.6
Gwen Harrison	Grn	276	9.1	

AshbourneDerbyshire, 7 May 2015
Caused by the resignation of Cllr Andrew Lewer MEP, Con

Steve Bull	Con	4,715	68.6	+ 9.5
Simon J. Meredith	Lab	965	14.0	+ 1.5
Andrew White	Grn	647	9.4	
David Rowe	LD	543	7.9	- 0.7

Barnard Castle WestDurham, 7 May 2015
Caused by the resignation of Cllr Barbara Harrison, Con

Edward Henderson	Con	2,518	57.6	- 1.8
Thomas J. Robinson	Grn	972	22.3	+ 1.8
Philip J. Hunt	Lab	878	20.1	0.0

FerryhillDurham, 7 May 2015
Caused by the resignation of Cllr Pat McCourt, Lab

John Lindsay	Lab	2,266	49.6	+14.6
Joseph Makepeace	Ind	1,989	43.5	
William Lawrence	Grn	316	6.9	

SherburnDurham, 7 May 2015
Caused by the resignation of Cllr David Guy, Lab

William Kellett	Lab	2,218	52.3	+ 3.9
Michael J. Fishwick	Con	985	23.2	+13.7
Andrew N. Tibbs	LD	531	12.5	- 19.2
Joanna J. Smith	Grn	508	12.0	

Willington and HunwickDurham, 7 May 2015
Caused by the resignation of Cllr Joe Buckham, Lab

Fraser P. Tinsley	Lab	2,169	54.5	+ 8.5
Matthew C. Todd	Ind	1,512	38.0	+ 0.9
Mark J. Quinn	Grn	301	7.6	

Andover WestHampshire, 7 May 2015
Caused by the resignation of Cllr Pat West, Con

Zillah Brooks	Con	5,208	57.5	+11.9
Christine Forrester	UKIP	1,846	20.4	- 18.0
Michael Mumford	Lab	1,304	14.4	+ 5.0
Dean Marriner	Grn	698	7.7	

Romney MarshKent, 7 May 2015
Caused by the resignation of Cllr David Baker, UKIP

Carole J. Waters	Con	4,913	43.8	+ 5.2
Susanna E. Govett	UKIP	3,903	34.8	- 4.2
Arran Harvey	Lab	1,342	12.0	- 0.7
Valerie I. Loseby	LD	626	5.6	+ 0.4
Andrew J. South	Grn	435	3.9	- 1.7

Narborough and WhetstoneLeicestershire, 7 May 2015
Caused by the resignation of Cllr Karl Coles, Con

Terence J. Richardson	Con	4,011	56.0	- 3.3
Michael R. Bounds	Lab	1,658	23.2	- 7.1
Carolyn Brennan	UKIP	1,491	20.8	

LoddonNorfolk, 7 May 2015
Caused by the resignation of Cllr Adrian Gunson, Con

Derek J. Blake	Con	3,002	50.1	- 13.6
David J. Bissonnet	Lab	1,018	17.0	+ 4.8
Alan Baugh	UKIP	923	15.4	- 3.5
Kieran A. Campbell-Johnston	Grn	555	9.3	
Christopher J. Brown	LD	496	8.3	+ 3.1

Witney West and BamptonOxfordshire, 7 May 2015
Caused by the resignation of Cllr Simon Hoare MP, Con

James F. Mills	Con	3,465	59.0	+10.2
Calvert C.S. McGibbon	Lab	800	13.6	- 0.3
Jim Stanley	UKIP	678	11.5	- 13.4
Liz Leffman	LD	472	8.0	+ 2.5
Nick Owen	Grn	462	7.9	+ 1.0

Taunton NorthSomerset, 7 May 2015
Caused by the resignation of Cllr Claire Gordon, LD

Michael J. Adkins	Con	1,298	29.9	+12.5
Barrie Hall	LD	976	22.5	- 8.2
Libby Lisgoe	Lab	927	21.4	- 0.7
Robert Bainbridge	UKIP	814	18.8	- 6.6
Alan W. Debenham	Grn	326	7.5	+ 1.6

Haverhill CangleSuffolk, 7 May 2015
Caused by the resignation of Cllr Anne Gower, Con

Timothy G. Marks	Con	3,001	38.9	+ 4.5
John Burns	UKIP	2,313	30.0	+ 0.2
Maureen G. Byrne	Lab	2,004	26.0	- 3.3
Kenneth W.H. Rolph	LD	404	5.2	- 1.3

WeybridgeSurrey, 7 May 2015
Caused by the resignation of Cllr Christian Mahne, Con

Ramon Gray	Con	4,190	54.6	+22.8
Peter M. Harman	W Ind	1,899	24.7	- 0.7
Elinor M. Jones	Lab	967	12.6	+ 7.5
Joe Branco	UKIP	622	8.1	- 8.7

Bromham, Rowde and PotterneWiltshire, 7 May 2015
Caused by the resignation of Cllr Liz Bryant, Con

Anna L. Cuthbert	Con	1,641	56.7	+ 1.2
Paul R. Carter	UKIP	519	17.9	- 26.6
Alan C. Rankin	LD	401	13.9	
David Wearn	Lab	334	11.5	

Chippenham HardenhuishWiltshire, 7 May 2015
Caused by the resignation of Cllr Nick Watts, LD

Melody R. Thompson	Con	1,154	47.4	+28.2
Kenneth M. Brough	LD	864	35.5	+ 5.5
Tina M. Johnston	Grn	416	17.1	

Wisbech SouthCambridgeshire, 11 June 2015
Caused by the resignation of Cllr Peter Lagoda, Ind

Samantha Hoy	Con	1,020	63.8	+32.4
Susan Carson	UKIP	298	18.6	- 19.6
Dean Reeves	Lab	219	13.7	- 2.8
Josephine Ratcliffe	LD	61	3.8	- 10.1

Romsey

Cambridgeshire, 25 June 2015

Caused by the resignation of Cllr Kilian Bourke, LD

Zoe Moghadas	Lab	829	37.3	+ 5.6
Nichola Martin	LD	782	35.2	- 12.7
Debbie Aitchison	Grn	467	21.0	+15.1
Rahatul Raja	Con	100	4.5	+ 0.1
Richard Jeffs	UKIP	46	2.1	- 3.0

**Nuneaton Whitestone**

Warwickshire, 13 August 2015

Caused by the resignation of Cllr Martin Heatley, Con

Jeffrey Morgan	Con	1,281	58.4	+ 5.5
Andrew Crichton	Lab	503	22.9	- 8.5
Alwyn Waine	UKIP	292	13.3	
Michael Ludford	Grn	119	5.4	- 10.3

Eric Atkinson UKIP 176 19.2

Chandlers Ford

Hampshire, 22 October 2015

Caused by the resignation of Cllr Colin Davidovitz, Con

Judith Grajewski	Con	2,074	49.3	+10.2
James Duguid	LD	1,493	35.5	+ 3.8
John Edwards	UKIP	358	8.5	- 13.3
Sarah Smith	Lab	285	6.8	+ 2.0

Grantham Barrowby

Lincolnshire, 2 July 2015

Caused by the resignation of Cllr Jo Churchill MP, Con

Mark Whittington	Con	579	49.5	+11.7
Rob Shorrocks	Lab	257	22.0	- 7.9
Maureen Simon	UKIP	179	15.3	
Mike Williams	L Ind	155	13.2	

Camborne Pendarves

Cornwall, 20 August 2015

Caused by the resignation of Cllr Harry Blakeley, UKIP

John Herd	Con	325	30.3	+ 0.5
Nathan Billings	LD	311	29.0	
Val Dalley	Lab	220	20.5	+ 1.8
Michael Pascoe	UKIP	89	8.3	- 23.5
Zoe Fox	MK	85	7.9	- 11.8
Jacqueline Merrick	Grn	31	2.9	
Peter Channon	Ind	13	1.2	

**Rodwell**

Dorset, 12 November 2015

Caused by the resignation of Cllr Dan Brember, Lab

Clare Sutton	Grn	663	34.9	+12.0
Richard Nickinson	Con	561	29.5	+ 5.9
Hazel Priest	Lab	417	21.9	- 7.3
Francis Drake	UKIP	174	9.1	- 9.8
Graham Winter	LD	87	4.6	- 0.7

**Old Hastings and Tressell**

East Sussex 9 July 2015

Caused by the death of Cllr Jeremy Birch, Lab

Tania Charman	Lab	961	56.5	+ 7.3
Robert Cooke	Con	368	21.6	+ 6.0
Sebastian Norton	UKIP	174	10.2	- 12.3
Andrea H. Needham	Grn	149	8.8	+ 0.5
Stewart G. Rayment	LD	48	2.8	- 0.6

Shotton and South Hetton

Durham, 20 August 2015

Caused by the death of Cllr Robin Todd, Lab

Alan Liversidge	Lab	595	52.5	+ 9.4
Ted Hall	NEP	214	18.9	
Lee-James Harris	UKIP	131	11.6	
Michael Anderson	LD	107	9.4	
Bealy Bainbridge	Con	67	5.9	
Martie Warin	Grn	19	1.7	

Belle Vue

Shropshire, 12 November 2015

Caused by the resignation of Cllr Mansel Williams, Lab

Amy Liebich	Lab	546	47.4	- 29.1
Andrew Wagner	Con	292	25.3	+ 1.8
Beverley Baker	LD	240	20.8	
Sam Taylor	Grn	75	6.5	

Greystoke and Hesketh

Cumbria, 16 July 2015

Caused by the resignation of Cllr Albert Richardson, Con

Thomas Wentworth-Waites	Con	635	55.1	+ 2.2
Judith Derbyshire	LD	518	44.9	+22.1

Derwent Valley

Derbyshire, 24 September 2015

Caused by the death of Cllr Michael Longden, Con

Jo Wild	Con	1,107	51.0	+ 8.2
Martin Rutter	Lab	466	21.5	- 1.6
Michael Crapper	LD	314	14.5	+ 4.6
Mike Dawson	UKIP	285	13.1	- 11.0

Gorleston St Andrew's

Norfolk 16 July 2015

Caused by the resignation of Cllr Matthew Smith, UKIP

Graham Plant	Con	876	42.7	+15.3
Tony Wright	Lab	773	37.7	+ 1.8
Adrian Myers	UKIP	285	13.9	- 22.8
Tony Harris	LD	66	3.2	
Harry Webb	Grn	51	2.5	

**Loddon**

Norfolk, 24 September 2015

Caused by the death of Cllr Derek Blake, Con

Barry Stone	Con	1,094	57.0	- 6.7
David Bissonnet	Lab	357	18.6	+ 6.4
Christopher Brown	LD	235	12.2	+ 7.0
Alan Baugh	UKIP	233	12.1	- 6.8

South Smallburgh

Norfolk, 19 November 2015

Caused by the resignation of Cllr David Thomas, LD

Alison Bradnock	LD	1,383	56.4	+25.8
Paul Rice	Con	697	28.4	- 1.0
Barry Whitehouse	UKIP	219	8.9	- 17.8
David Spencer	Lab	103	4.2	- 5.3
Anne Filgate	Grn	52	2.1	- 1.6

Watton

Norfolk, 19 November 2015

Caused by the resignation of Cllr Stan Hebborn, UKIP

Claire Bowes	Con	822	45.6	+18.1
Keith Gilbert	Ind	793	44.0	+20.4
Joseph Siston	Lab	105	5.8	- 5.4
Timothy Birt	Grn	81	4.5	+ 0.3

**Mile Cross**

Norfolk 16 July 2015

Caused by the resignation of Cllr Deborah Gihawi, Lab

Chrissie Rumsby	Lab	749	51.8	+ 7.2
Chelsea Bales	Con	279	19.3	+ 8.7
Richard Edwards	Grn	209	14.4	- 6.8
Michelle Ho	UKIP	148	10.2	- 9.2
Tom Dymoke	LD	62	4.3	+ 0.1

Chatteris

Cambridgeshire, 15 October 2015

Caused by the death of Cllr Sandra Rylance, UKIP

Richard Mandley	UKIP	600	41.0	+ 6.2
Alan Melton	Con	590	40.3	+ 5.8
John Freeman	LD	274	18.7	- 2.6

Epsom West

Surrey, 19 November 2015

Caused by the resignation of Cllr Stella Lallement, LD

Karandeo Persand	Con	612	23.6	+10.8
Neil Dallen	Res	591	22.8	
Julie Morris	LD	588	22.7	- 5.3
Katherine Chinn	Lab	578	22.3	+ 2.1
Robert Leach	UKIP	168	6.5	- 9.7
Christopher Crook	Grn	58	2.2	

**College**

Northumberland, 30 July 2015

Caused by the death of Cllr Jimmy Sawyer, Lab

Mark Purvis	Lab	508	69.5	- 21.2
Peter Curtis	UKIP	102	14.0	
Andrew McGregor	LD	82	11.2	
Chris Galley	Con	39	5.3	- 4.0

Howgate

Cumbria, 15 October 2015

Caused by the resignation of Cllr Susan Hayman MP, Lab

Gillian Troughton	Lab	436	47.6	- 12.9
Andrew Wonnacott	Con	304	33.2	+ 2.3

By-elections - continued

Selston

Nottinghamshire, 26 November 2015

Caused by the resignation of Cllr Gail Turner, S Ind

David Martin	S Ind	2,054	59.2	-12.6
Sam Wilson	Ind	794	22.9	
Mike Hollis	Lab	355	10.2	-13.3
Ray Young	UKIP	161	4.6	
Paul Saxelby	Con	103	3.0	

Salisbury St Edmund & Milford

Wiltshire, 26 November 2015

Caused by the resignation of Cllr Dr Helena McKeown, LD

Atiqul Hoque	Con	425	36.7	+13.7
Greg Condliffe	LD	242	20.9	-22.1
Mark F. Timbrell	Lab	232	20.0	+5.5
Michael R. Pope	Grn	215	18.6	+11.1
Diana Dallimore	Ind	45	3.9	

Meole

Shropshire, 3 December 2015

Caused by the resignation of Cllr Mike Owen, Con

Nicholas J. Laurens	Con	490	43.1	-11.8
John O. Lewis	Lab	303	26.7	-11.0
Nathaniel J. Green	LD	223	19.6	+12.3
David J. Morgan	UKIP	64	5.6	
John P. Newnham	Grn	56	4.9	

Stourport-on-Severn

Worcestershire, 17 December 2015

Caused by the death of Cllr Jim Parish, ICHC

Tony A. Muir	Con	763	28.7	+9.2
Nicola J. Martin	ICHC	725	27.3	+0.8
Jillian R. Hawes	Lab	581	21.9	-0.7
John Holden	UKIP	547	20.6	-6.9
Phillip R. Oliver	Grn	42	1.6	-2.3

Launceston Central

Cornwall, 14 January 2016

Caused by the resignation of Cllr Alex Folkes, Ind (LD)

Gemma Massey	LD	515	63.0	-7.8
Val Budgen-Cawsey	Con	226	27.6	+10.4
Roger Creagh-Osborne	Grn	65	7.9	
John Allman	CPA	12	1.5	

Bushey North

Hertfordshire, 21 January 2016

Caused by the death of Cllr Steve O'Brien, Con

Jane West	Con	881	52.6	+8.9
Shailain Shah	LD	333	19.9	+5.8
Seamus Williams	Lab	286	17.1	-2.1
David Hoy	UKIP	176	10.5	-12.5

Hexham West

Northumberland, 4 February 2016

Caused by the resignation of Cllr Colin Cessford, Con

Derek Kennedy	Ind	501	36.6	
Tom Gillanders	Con	454	33.2	-15.1
Nuala Rose	Lab	200	14.6	-0.3
Anne Pickering	Ind	125	9.1	
Lee Williscroft-Ferris	Grn	89	6.5	

Oswestry South

Shropshire, 4 February 2016

Caused by the resignation of Cllr Keith Barrow, Con

Duncan Kerr	Grn	518	48.8	+17.1
Christopher Schofield	Con	367	34.6	-11.4
Carlston Hopley	Lab	95	9.0	
Amanda Woof	LD	81	7.6	+1.8

Sutton

Cambridgeshire, 18 February 2016

Caused by the death of Cllr Philip Read, Con

Lorna Dupre	LD	1,063	52.5	+19.7
Mike Bradley	Con	651	32.2	-17.2
Pete Bigsby	UKIP	208	10.3	
Owen Winters	Ind	102	5.0	

Newmarket and Red Lodge

Suffolk, 18 February 2016

Caused by the resignation of Cllr Lisa Chambers, Con

Robin Millar	Con	644	39.7	-4.9
Roger Dicker	UKIP	494	30.5	+2.1
Michael Jefferys	Lab	284	17.5	-3.2
Andrew Appleby	WSInd	123	7.6	
Timothy Huggan	LD	76	4.7	-1.6

Kendal Strickland and Fell

Cumbria, 10 March 2016

Caused by the death of Cllr John McCreesh, LD

Peter C. Thornton	LD	1,067	59.9	+7.7
Virginia E. Branney	Lab	307	17.2	-9.7
Harry J.A. Taylor	Con	172	9.7	-0.5
Andrew C. Mason	Grn	128	7.2	
David R. Walker	UKIP	106	6.0	-3.9

Clacton East

Essex, 31 March 2016

Caused by the resignation of Cllr Pierre Oxley, T First

Colin D. Sargeant	Res	1,781	46.8	
Benjamin J. Smith	UKIP	961	25.2	+0.4
Richard Bleach	Con	628	16.5	-10.3
Christopher Bird	Lab	387	10.2	-0.5
Rain O. Welham-Cobb	LD	49	1.3	-0.4

Menheniot

Cornwall, 14 April 2016

Caused by the death of Cllr Bernie Ellis, Con

Phil Seeva	Con	532	40.5	+2.5
Charles Boney	LD	472	35.9	+11.5
Duncan Odgers	UKIP	177	13.5	-17.7
Martin Menear	Lab	67	5.1	
Richard Sedgley	Grn	65	5.0	-1.4

Wadebridge West

Cornwall, 14 April 2016

Caused by the resignation of Cllr Scott Mann MP, Con

Karen McHugh	LD	604	43.5	+19.2
Sally Dunn	Con	356	25.6	-39.9
Adrian Jones	Lab	222	16.0	+5.8
Helen Hyland	Ind	111	8.0	
Amanda Pennington	Grn	95	6.8	

St Neots Eaton Socon and Eynesbury

Cambridgeshire, 5 May 2016

Caused by the death of Cllr Derek Giles, Ind

Simone L. Taylor	Ind	1,104	34.2	
Karl D. Wainwright	Con	1,024	31.7	+9.4
Nik Johnson	Lab	625	19.3	+11.7
James Corley	Ind	479	14.8	

Edenthorpe and Kirk Sandall

Doncaster, 5 May 2016

Caused by the death of Cllr Tony Revell, Lab

Andrea Robinson	Lab	1,148	44.5	+7.4
Paul Bissett	UKIP	960	37.2	+5.8
Martin D. Greenhalgh	Con	268	10.4	-8.1
Stephen N. Porter	LD	202	7.8	

St Helen's and Silverhill

East Sussex, 5 May 2016

Caused by the death of Cllr John Hodges, Lab

Judy Rogers	Lab	1,441	46.2	+5.4
Martin Clarke	Con	1,253	40.2	+6.7
Julia J. Hilton	Grn	214	6.9	+3.3
Stewart G. Rayment	LD	212	6.8	+3.3

Churchdown

Gloucestershire, 5 May 2016

Caused by the death of Cllr Bill Whelan, LD

Jack Williams	LD	1,700	54.5	+5.8
Graham Bocking	Con	1,062	34.0	+4.4
Ed Buxton	Lab	359	11.5	-2.5

Fareham Town

Hampshire, 5 May 2016

Caused by the resignation of Cllr George Wingrow, Con

Christopher Matthews	Con	4,408	41.9	+ 9.4
Paul Sturgess	UKIP	2,164	20.6	- 8.6
Peter Trott	LD	1,905	18.1	- 5.4
James Carr	Lab	1,360	12.9	+ 3.6
David Harrison	Grn	673	6.4	+ 0.9

St Helen's and Silverhill

East Sussex, 5 May 2016

Caused by the death of Cllr John Hodges, Lab

Judy Rogers	Lab	1,441	46.2	+ 5.4
Martin Clarke	Con	1,253	40.2	+ 6.7
Julia J. Hilton	Grn	214	6.9	+ 3.3
Stewart G. Rayment	LD	212	6.8	+ 3.3

Churchdown

Gloucestershire, 5 May 2016

Caused by the death of Cllr Bill Whelan, LD

Jack Williams	LD	1,700	54.5	+ 5.8
Graham Bocking	Con	1,062	34.0	+ 4.4
Ed Buxton	Lab	359	11.5	- 2.5

Fareham Town

Hampshire, 5 May 2016

Caused by the resignation of Cllr George Wingrow, Con

Christopher Matthews	Con	4,408	41.9	+ 9.4
Paul Sturgess	UKIP	2,164	20.6	- 8.6
Peter Trott	LD	1,905	18.1	- 5.4
James Carr	Lab	1,360	12.9	+ 3.6
David Harrison	Grn	673	6.4	+ 0.9

Headley

Hampshire, 5 May 2016

Caused by the resignation of Cllr Ferris Cowper, Con

Floss Mitchell	Con	2,201	51.0	- 6.0
Trevor Maroney	LD	1,321	30.6	+20.6
Peter Baillie	UKIP	791	18.3	- 5.7

Lancaster East

Lancashire, 5 May 2016

Caused by death of Cllr Richard Newman-Thompson, Lab

Lizzi Collinge	Lab	1,758	50.9	+ 6.0
Tim Hamilton-Cox	Grn	1,408	40.7	- 0.3
Robin E. Long	LD	231	6.7	- 3.4
Steve Metcalfe	TUSC	60	1.7	

Bixley

Suffolk, 5 May 2016

Caused by the resignation of Cllr Alan Murray, Con

Paul West	Con	1,117	49.3	- 9.1
Rob Bridgeman	Lab	634	28.0	+ 3.3
Tony Gould	UKIP	344	15.2	
Colin Boyd	LD	154	6.8	+ 1.2



Haverhill Cangle

Suffolk, 5 May 2016

Caused by the death of Cllr Tim Marks, Con

John Burns	UKIP	1,273	36.6	+ 6.8
Margaret Marks	Con	1,168	33.6	- 0.8
David Smith	Lab	838	24.1	- 5.2
Ken Rolph	LD	178	5.1	- 1.4

Staines South and Ashford West

Surrey, 5 May 2016

Caused by the resignation of Cllr Daniel Jenkins, UKIP

Denise Turner-Stewart	Con	1,585	46.9	+ 9.1
Peter A. Appleford	UKIP	695	20.5	- 17.5
Iain L. Raymond	Lab	543	16.1	- 4.3
Christopher L. Bateson	LD	382	11.3	+ 7.5
Andrew McLuskey	Grn	145	4.3	
Matthew D. Clarek	TUSC	33	1.0	

Amesbury East

Wiltshire, 5 May 2016

Caused by the resignation of Cllr John Noeken, Con

Jamie P. Capp	LD	361	25.4	
Robert A. Yuill	Con	356	25.1	- 19.6
Andy Derry	Ind	292	20.6	
Les Webster	UKIP	217	15.3	- 27.0
Steve McAuliffe	Lab	133	9.4	- 3.6
Joshua Baker	Grn	60	4.2	

Northallerton

North Yorkshire, 26 May 2016

Caused by the death of Cllr Tony Hall, Con

Caroline A. Dickinson	Con	654	48.3	- 4.1
Stephen A. Place	UKIP	278	20.5	- 0.2
David P. Tickle	Lab	233	17.2	+ 2.5
Christopher J. Pearson	YF	131	9.7	
Michael E. Chaloner	Grn	58	4.3	

Sherborne Rural

Dorset, 2 June 2016

Caused by the resignation of Cllr Michael Bevan, Con

Matthew N.W. Hall	LD	1,287	49.6	+15.1
Naomi M. Penfold	Con	1,212	46.7	+ 9.5
Geoffrey L. Freeman	Lab	95	3.7	+ 1.2

Basildon Laindon Park and Fryerns

Essex, 9 June 2016

Caused by the death of Cllr Bill Archibald, Lab

Frank Ferguson	UKIP	2,034	42.6	+ 7.1
Gavin D. Callaghan	Lab	1,600	33.5	- 3.7
Gary D. Maylin	Con	878	18.4	+ 2.8
Philip W. Rackley	Grn	264	5.5	+ 3.2



Carlford

Suffolk, 7 July 2016

Caused by the death of Cllr Peter Bellfield, Con

Robin Vickery	Con	1,142	60.4	+ 1.4
Graham Hedger	Lab	344	18.2	+ 4.1
Jon Neal	LD	228	12.1	+ 4.3
Jacqueline Barrow	Grn	176	9.3	



Newquay Treviglas

Cornwall, 14 July 2016

Caused by the resignation of Cllr Mark Hicks, UKIP

Paul Summers	LD	486	57.8	+32.9
Carl Leadbetter	Con	210	25.0	- 2.0
Julian Grover	Lab	87	10.3	- 7.5
Roy Edwards	Ind	58	6.9	

St Teath and St Brevard

Cornwall, 14 July 2016

Caused by the resignation of Cllr John Lugg, Ind

Dominic Fairman	LD	620	44.8	+13.0
William Kitto	Ind	242	17.5	
Jeremy Stanford-Davis	Con	202	14.6	- 2.1
Susan Theobald	Ind	181	13.1	
Edward Jones	Ind	73	5.3	
David Garrigan	Lab	66	4.8	

Trowbridge Grove

Wiltshire, 14 July 2016

Caused by the death of Cllr Jeff Osborn, Ind

Chris Auckland	LD	421	45.9	
David E. Halik	Con	196	21.4	+ 7.0
Simon P. Selby	UKIP	123	13.4	
Shaun Henley	Lab	77	8.4	
Robert G. Wall	Ind	74	8.1	
Philip G. Randle	Grn	27	2.9	

Chorley Rural North

Lancashire, 21 July 2016

Caused by the death of Cllr Mike Devaney, Con

Allen Cullens	Con	1,144	43.8	+ 2.7
Yvonne M. Hargreaves	Lab	1,042	39.9	+ 2.1
Christopher Suart	UKIP	303	11.6	- 5.7
Stephen J. Fenn	LD	125	4.8	+ 1.0

Newlyn and Goonhavern

Cornwall, 28 July 2016

Caused by the resignation of Cllr Lisa Shuttlewood, Con

Maggie Vale	LD	247	24.4	
Paul Charlesworth	Con	234	23.1	- 23.1
Kenneth Yeo	Ind	163	16.1	
Rod Toms	MK	161	15.9	- 28.1
Vicky Crowther	Lab	77	7.6	- 2.2
James Tucker	Ind	75	7.4	
Rob Thomas	Ind	54	5.3	

Bingham

Nottinghamshire, 4 August 2016

Caused by the death of Cllr Martin Suthers OBE, Con

Francis A. Purdue-Horan	Con	1,270	44.0	+ 2.2
Tracey L. Kerry	Ind	1,232	42.7	
Alan P. Walker	Lab	382	13.2	- 7.1

Ombersley

Worcestershire, 11 August 2016

Caused by the death of Cllr Maurice Ombersley, Con

Robert P. Tomlinson	Con	956	63.2	+15.2
Peter R. Evans	LD	224	14.8	+ 9.6
Richard J. Keel	UKIP	212	14.0	- 3.1
Douglas Ingram	Ind	120	7.9	

Gravesham East

Kent, 18 August 2016

Caused by the death of Cllr Colin Caller, Lab

Diane Marsh	Con	1,758	36.0	+ 8.4
Lyn Milner	Lab	1,538	31.5	- 4.8
Tina Brooker	UKIP	1,272	26.0	+ 2.8
Martin Milson	Grn	209	4.3	
Mark Marsh	LD	110	2.3	- 1.5

Farnham South

Surrey, 18 August 2016

Caused by the resignation of Cllr David Munro, Con

Robert Ramsdale	Con	932	41.2	- 9.0
Jerry Hyman	Res	754	33.4	
Joanne Aylwin	LD	269	11.9	
Mark Westcott	Ind	139	6.2	- 10.0
Paul Chapman	UKIP	89	3.9	- 12.3
Fabian Wood	Lab	77	3.4	- 3.6

Four Lanes

Cornwall, 1 September 2016

Caused by the resignation of Cllr Derek Elliott, UKIP

Nathan Billings	LD	300	34.7	
Bernard Webb	Ind	144	16.6	
Peter Sheppard	Con	128	14.8	- 5.8
Peter Williams	Lab	125	14.5	- 5.6
Christopher Lawrence	MK	111	12.8	- 0.9
Dan Hall	UKIP	57	6.6	- 21.9

Ferndown

Dorset, 1 September 2016

Caused by the death of Cllr John Wilson, Con

Steven Lugg	Con	2,046	57.0	+13.0
Peter Lucas	UKIP	1,092	30.4	- 14.3
Jason Jones	LD	260	7.2	
Peter Stokes	Lab	190	5.3	- 6.1

Bishop's Castle

Shropshire, 15 September 2016

Caused by resignation of Cllr Charlotte Barnes, LD

Jonathan Keeley	LD	862	61.0	- 1.0
Georgiana Ellis	Con	420	29.7	- 1.0
Judith Payne	Lab	95	6.7	
Stephen Hale	Grn	37	2.6	- 4.7

Hadleigh

Suffolk, 22 September 2016

Caused by the resignation of Cllr Brian Riley, Ind (Con)

Trevor Sheldrick	LD	642	36.2	+12.0
Kathryn Grandon	Con	460	25.9	- 5.6
Sue Monks	Lab	397	22.4	+ 5.8
Stephen Laing	UKIP	204	11.5	- 11.3
Lisa Gordon	Grn	70	3.9	- 1.0

**Windermere**

Cumbria, 13 October 2016

Caused by the resignation of Cllr Colin Jones, LD

Steve Rooke	LD	1,009	52.3	- 9.7
Ben Berry	Con	785	40.7	+22.0
Penny Henderson	Lab	88	4.6	- 2.5
Kate Threadgold	Grn	46	2.4	

Swanley

Kent, 13 October 2016

Caused by the death of Cllr Robert Brookbank, Con

Michael J. Horwood	Con	717	32.4	- 8.7
James Halford	UKIP	615	27.8	+ 7.9
Angela George	Lab	518	23.4	- 8.9
Robert E. Woodbridge	LD	362	16.4	

Burnley Central East

Lancashire, 3 November 2016

Caused by the resignation of Cllr Misfar Hassan, Lab

Sobia Malik	Lab	1,348	68.9	+10.8
Emma Payne	LD	276	14.1	- 1.4
Mark Girven	UKIP	249	12.7	- 6.7
Laura Fisk	Grn	84	4.3	

Ferndown

Dorset, 1 December 2016

Caused by the resignation of Cllr Ian Smith, UKIP

Andrew C. Parry	Con	1,463	53.1	+ 9.1
Lawrence L.R. Wilson	UKIP	831	30.2	- 14.5
Jason D. Jones	LD	301	10.9	
Peter J. Stokes	Lab	160	5.8	- 5.6



Parliamentary constituencies

This table provides the county council results broken down into parliamentary constituencies. Many of the wards cross constituency boundaries. Where this is the case we have calculated the percentage of the ward in each constituency and allocated that share of the ward's result to each part. This calculation cannot take into account whether one section of a ward is more favourable to any given political party than another, so caution must be taken in this respect, but otherwise our confidence in these figures is high.

		Con	Lab	LD	UKIP	Grn	Ind	Oth
Buckinghamshire	Aylesbury	10,837	3,710	6,686	2,823	1,004	103	-
		43.1%	14.7%	26.6%	11.2%	4.0%	0.4%	0.0%
Buckinghamshire	Beaconsfield	14,954	2,163	3,668	1,565	504	1,439	-
		61.6%	8.9%	15.1%	6.4%	2.1%	5.9%	0.0%
Buckinghamshire	Buckingham	15,713	3,950	4,640	1,273	2,034	1,865	-
		53.3%	13.4%	15.7%	4.3%	6.9%	6.3%	0.0%
Buckinghamshire	Chesham and Amersham	16,609	2,639	6,219	1,429	792	-	-
		60.0%	9.5%	22.5%	5.2%	2.9%	0.0%	0.0%
Buckinghamshire	Wycombe	13,957	6,007	4,036	1,012	563	3,445	-
		48.1%	20.7%	13.9%	3.5%	1.9%	11.9%	0.0%
Cambridgeshire	Cambridge	5,081	13,128	12,892	258	2,907	750	-
		14.5%	37.5%	36.8%	0.7%	8.3%	2.1%	0.0%
Cambridgeshire	North East Cambridgeshire	13,111	3,055	3,369	2,475	610	1,402	-
		54.6%	12.7%	14.0%	10.3%	2.5%	5.8%	0.0%
Cambridgeshire	North West Cambridgeshire (part)	9,786	2,852	4,429	2,025	193	-	-
		50.7%	14.8%	23.0%	10.5%	1.0%	0.0%	0.0%
Cambridgeshire	South Cambridgeshire	14,538	4,485	12,166	357	2,227	654	-
		42.2%	13.0%	35.3%	1.0%	6.5%	1.9%	0.0%
Cambridgeshire	South East Cambridgeshire	15,230	4,700	11,753	269	1,590	141	-
		45.2%	14.0%	34.9%	0.8%	4.7%	0.4%	0.0%
Cambridgeshire	Huntingdon	12,014	2,971	7,254	690	-	4,125	-
		44.4%	11.0%	26.8%	2.6%	0.0%	15.2%	0.0%
Cornwall	Camborne and Redruth	8,950	2,428	4,664	141	249	6,427	1,202
		37.2%	10.1%	19.4%	0.6%	1.0%	26.7%	5.0%
Cornwall	St Austell and Newquay	11,024	935	7,232	462	303	5,048	2,361
		40.3%	3.4%	26.4%	1.7%	1.1%	18.4%	8.6%
Cornwall	North Cornwall	8,898	1,492	12,984	57	576	1,993	-
		34.2%	5.7%	49.9%	0.2%	2.2%	7.7%	0.0%
Cornwall	St Ives	9,421	3,218	7,337	533	1,125	8,068	809
		30.9%	10.5%	24.0%	1.7%	3.7%	26.4%	2.7%
Cornwall	South East Cornwall	11,029	1,841	10,188	873	142	5,102	1,120
		36.4%	6.1%	33.6%	2.9%	0.5%	16.8%	3.7%
Cornwall	Truro and Falmouth	8,654	3,043	6,448	-	1,015	7,351	418
		32.1%	11.3%	23.9%	0.0%	3.8%	27.3%	1.6%
Cumbria	Barrow and Furness	9,751	8,376	1,768	739	332	148	-
		46.2%	39.7%	8.4%	3.5%	1.6%	0.7%	0.0%
Cumbria	Carlisle	9,331	8,331	1,728	570	754	1,554	-
		41.9%	37.4%	7.8%	2.6%	3.4%	7.0%	0.0%
Cumbria	Copeland	10,656	8,306	237	140	1,084	1,287	-
		49.1%	38.3%	1.1%	0.6%	5.0%	5.9%	0.0%
Cumbria	Penrith and The Border	12,688	3,376	5,394	440	1,058	2,119	-
		50.6%	13.5%	21.5%	1.8%	4.2%	8.5%	0.0%
Cumbria	Westmorland & Lonsdale	13,506	1,974	14,585	43	1,489	-	-
		42.7%	6.2%	46.2%	0.1%	4.7%	0.0%	0.0%
Cumbria	Workington	6,764	6,913	1,596	859	915	2,689	-
		34.3%	35.0%	8.1%	4.4%	4.6%	13.6%	0.0%
Derbyshire	Amber Valley	13,383	9,826	1,092	1,896	988	-	-
		49.2%	36.1%	4.0%	7.0%	3.6%	0.0%	0.0%
Derbyshire	Bolsover	7,807	11,435	1,408	1,606	-	515	202
		34.0%	49.8%	6.1%	7.0%	0.0%	2.2%	0.9%
Derbyshire	Chesterfield	5,712	11,120	5,035	277	86	1,096	-
		24.5%	47.7%	21.6%	1.2%	0.4%	4.7%	0.0%
Derbyshire	Derbyshire Dales	13,930	6,157	4,487	502	467	1,250	-
		52.0%	23.0%	16.7%	1.9%	1.7%	4.7%	0.0%
Derbyshire	Erewash	11,777	8,031	1,657	1,632	699	547	-
		48.4%	33.0%	6.8%	6.7%	2.9%	2.2%	0.0%

Parliamentary constituencies - continued

		Con	Lab	LD	UKIP	Grn	Ind	Oth
Derbyshire	High Peak	10,841	10,008	5,476	364	1,416	-	-
		38.6%	35.6%	19.5%	1.3%	5.0%	0.0%	0.0%
Derbyshire	Mid Derbyshire (part)	7,304	3,545	1,046	324	300	358	-
		56.7%	27.5%	8.1%	2.5%	2.3%	2.8%	0.0%
Derbyshire	North East Derbyshire	9,431	8,485	3,418	1,336	-	91	-
		41.4%	37.3%	15.0%	5.9%	0.0%	0.4%	0.0%
Derbyshire	South Derbyshire	13,361	7,528	1,500	1,507	85	-	-
		55.7%	31.4%	6.3%	6.3%	0.4%	0.0%	0.0%
Devon	Central Devon	14,175	2,846	8,987	1,025	1,635	643	114
		48.2%	9.7%	30.5%	3.5%	5.6%	2.2%	0.4%
Devon	East Devon	12,333	3,567	4,324	1,298	1,964	6,139	1,996
		39.0%	11.3%	13.7%	4.1%	6.2%	19.4%	6.3%
Devon	Exeter	9,653	13,845	2,649	939	2,312	-	-
		32.8%	47.1%	9.0%	3.2%	7.9%	0.0%	0.0%
Devon	Newton Abbot	11,423	2,155	10,959	942	655	1,199	-
		41.8%	7.9%	40.1%	3.4%	2.4%	4.4%	0.0%
Devon	North Devon	12,469	2,477	7,118	1,115	1,976	2,906	-
		44.4%	8.8%	25.4%	4.0%	7.0%	10.4%	0.0%
Devon	South West Devon (part)	6,085	1,505	1,580	186	719	-	-
		60.4%	14.9%	15.7%	1.8%	7.1%	0.0%	0.0%
Devon	Tiverton and Honiton	14,221	3,248	4,995	1,413	284	1,267	3,531
		49.1%	11.2%	17.2%	4.9%	1.0%	4.4%	12.2%
Devon	Torridge and West Devon	13,569	4,749	3,369	3,205	1,288	2,464	-
		47.4%	16.6%	11.8%	11.2%	4.5%	8.6%	0.0%
Devon	Totnes	7,433	1,514	5,146	96	2,198	-	-
		45.4%	9.2%	31.4%	0.6%	13.4%	0.0%	0.0%
Dorset	Christchurch	13,739	4,052	6,492	1,339	1,217	-	-
		51.2%	15.1%	24.2%	5.0%	4.5%	0.0%	0.0%
Dorset	Mid Dorset & Poole North (part)	7,297	1,230	5,653	548	184	-	-
		48.9%	8.3%	37.9%	3.7%	1.2%	0.0%	0.0%
Dorset	North Dorset	18,791	2,173	7,650	2,524	715	100	-
		58.8%	6.8%	23.9%	7.9%	2.2%	0.3%	0.0%
Dorset	South Dorset	12,512	5,709	7,366	546	3,673	906	-
		40.7%	18.6%	24.0%	1.8%	12.0%	2.9%	0.0%
Dorset	West Dorset	13,463	2,138	6,796	946	1,093	989	-
		53.0%	8.4%	26.7%	3.7%	4.3%	3.9%	0.0%
Durham	Bishop Auckland	5,118	7,517	1,694	1,564	130	6,977	-
		22.3%	32.7%	7.4%	6.8%	0.6%	30.3%	0.0%
Durham	City of Durham	5,722	7,778	7,311	26	1,641	1,483	-
		23.9%	32.5%	30.5%	0.1%	6.8%	6.2%	0.0%
Durham	Easington	2,583	8,096	111	386	211	2,119	4,451
		14.4%	45.1%	0.6%	2.2%	1.2%	11.8%	24.8%
Durham	North Durham	4,458	9,524	1,257	1,355	711	6,568	369
		18.4%	39.3%	5.2%	5.6%	2.9%	27.1%	1.5%
Durham	North West Durham	5,193	9,082	4,688	-	589	9,546	-
		17.8%	31.2%	16.1%	0.0%	2.0%	32.8%	0.0%
Durham	Sedgefield	3,925	6,931	487	938	248	5,746	122
		21.3%	37.7%	2.6%	5.1%	1.3%	31.2%	0.7%
East Sussex	Bexhill and Battle	14,584	3,804	5,149	1,932	422	3,388	-
		49.8%	13.0%	17.6%	6.6%	1.4%	11.6%	0.0%
East Sussex	Brighton Kemptown (part)	3,021	1,443	340	536	185	-	-
		54.7%	26.1%	6.2%	9.7%	3.3%	0.0%	0.0%
East Sussex	Eastbourne	12,313	2,496	12,612	1,088	1,099	1,424	-
		39.7%	8.0%	40.6%	3.5%	3.5%	4.6%	0.0%
East Sussex	Hastings and Rye	12,267	10,936	2,407	448	1,413	112	-
		44.5%	39.6%	8.7%	1.6%	5.1%	0.4%	0.0%
East Sussex	Lewes	10,648	2,544	9,050	986	2,481	4,815	19
		34.9%	8.3%	29.6%	3.2%	8.1%	15.8%	0.1%
East Sussex	Wealden	16,913	2,626	5,335	593	3,109	-	-
		59.2%	9.2%	18.7%	2.1%	10.9%	0.0%	0.0%
Essex	Basildon and Billericay	9,873	3,940	1,387	2,493	701	307	30
		52.7%	21.0%	7.4%	13.3%	3.7%	1.6%	0.2%
Essex	South Basildon & Thurrock East	3,492	2,669	580	1,118	-	3,341	131
		30.8%	23.6%	5.1%	9.9%	0.0%	29.5%	1.2%
Essex	Braintree	13,470	4,307	1,931	1,847	1,256	-	23
		59.0%	18.9%	8.5%	8.1%	5.5%	0.0%	0.1%
Essex	Brentwood and Ongar	13,434	2,135	6,563	976	713	-	58
		56.3%	8.9%	27.5%	4.1%	3.0%	0.0%	0.2%

Parliamentary constituencies - continued

		Con	Lab	LD	UKIP	Grn	Ind	Oth
Essex	Castle Point	10,990	2,635	504	2,286	214	-	3,654
		54.2%	13.0%	2.5%	11.3%	1.1%	0.0%	18.0%
Essex	Chelmsford	10,859	2,863	10,096	1,509	802	-	-
		41.6%	11.0%	38.6%	5.8%	3.1%	0.0%	0.0%
Essex	Clacton	10,633	3,451	1,142	3,610	658	1,906	1,332
		46.8%	15.2%	5.0%	15.9%	2.9%	8.4%	5.9%
Essex	Colchester	9,053	6,095	7,715	1,106	1,311	111	-
		35.7%	24.0%	30.4%	4.4%	5.2%	0.4%	0.0%
Essex	Epping Forest	10,645	2,315	3,708	712	1,418	-	2,824
		49.2%	10.7%	17.2%	3.3%	6.6%	0.0%	13.1%
Essex	Harlow	10,839	7,300	1,185	-	561	-	-
		54.5%	36.7%	6.0%	0.0%	2.8%	0.0%	0.0%
Essex	Harwich and North Essex	11,907	5,798	3,431	2,052	1,297	675	-
		47.3%	23.0%	13.6%	8.2%	5.2%	2.7%	0.0%
Essex	Maldon	11,634	1,943	1,510	1,791	807	2,325	911
		55.6%	9.3%	7.2%	8.6%	3.9%	11.1%	4.4%
Essex	Rayleigh and Wickford	12,150	2,298	2,415	2,835	1,868	1,851	1,400
		49.0%	9.3%	9.7%	11.4%	7.5%	7.5%	5.6%
Essex	Rochford & Southend East (part)	1,683	870	170	668	128	173	-
		45.6%	23.6%	4.6%	18.1%	3.5%	4.7%	0.0%
Essex	Saffron Walden	14,367	2,214	5,305	1,021	1,041	959	5,231
		47.7%	7.3%	17.6%	3.4%	3.5%	3.2%	17.4%
Essex	Witham	11,741	3,213	2,347	1,860	2,947	587	358
		50.9%	13.9%	10.2%	8.1%	12.8%	2.5%	1.6%
Gloucestershire	Cheltenham	10,766	1,497	14,581	232	1,274	-	-
		38.0%	5.3%	51.4%	0.8%	4.5%	0.0%	0.0%
Gloucestershire	Forest of Dean	10,579	5,151	2,226	2,447	2,296	1,093	-
		44.5%	21.7%	9.4%	10.3%	9.7%	4.6%	0.0%
Gloucestershire	Gloucester	13,992	6,615	6,573	1,321	559	-	-
		48.1%	22.8%	22.6%	4.5%	1.9%	0.0%	0.0%
Gloucestershire	Stroud	13,803	9,137	3,810	201	5,908	66	-
		41.9%	27.7%	11.6%	0.6%	17.9%	0.2%	0.0%
Gloucestershire	The Cotswolds	16,029	663	12,566	1,012	2,323	-	-
		49.2%	2.0%	38.6%	3.1%	7.1%	0.0%	0.0%
Gloucestershire	Tewkesbury	14,590	2,477	8,706	418	1,196	1,148	1,600
		48.4%	8.2%	28.9%	1.4%	4.0%	3.8%	5.3%
Hampshire	Aldershot	10,073	5,106	3,859	2,865	735	433	-
		43.7%	22.1%	16.7%	12.4%	3.2%	1.9%	0.0%
Hampshire	Basingstoke	11,590	7,463	4,129	1,362	246	-	-
		46.8%	30.1%	16.7%	5.5%	1.0%	0.0%	0.0%
Hampshire	East Hampshire	12,835	1,571	5,747	377	811	444	89
		58.7%	7.2%	26.3%	1.7%	3.7%	2.0%	0.4%
Hampshire	Eastleigh	8,977	2,292	15,133	2,148	724	1,124	-
		29.5%	7.5%	49.8%	7.1%	2.4%	3.7%	0.0%
Hampshire	Fareham	16,604	2,582	6,234	240	1,136	-	-
		62.0%	9.6%	23.3%	0.9%	4.2%	0.0%	0.0%
Hampshire	Gosport	14,257	2,627	7,424	1,649	852	-	-
		53.2%	9.8%	27.7%	6.2%	3.2%	0.0%	0.0%
Hampshire	Havant	11,972	2,800	3,136	2,018	1,153	-	30
		56.7%	13.3%	14.9%	9.6%	5.5%	0.0%	0.1%
Hampshire	Meon Valley	19,034	2,196	5,502	444	1,495	-	-
		66.4%	7.7%	19.2%	1.5%	5.2%	0.0%	0.0%
Hampshire	New Forest East	12,747	1,848	8,392	180	569	680	23
		52.2%	7.6%	34.3%	0.7%	2.3%	2.8%	0.1%
Hampshire	New Forest West	15,679	1,954	3,923	753	848	1,166	146
		64.1%	8.0%	16.0%	3.1%	3.5%	4.8%	0.6%
Hampshire	North East Hampshire	14,604	2,358	5,226	1,089	724	152	5,360
		49.5%	8.0%	17.7%	3.7%	2.5%	0.5%	18.2%
Hampshire	North West Hampshire	15,251	2,297	6,732	1,469	803	1,060	-
		55.2%	8.3%	24.4%	5.3%	2.9%	3.8%	0.0%
Hampshire	Romsey and Southampton North (part)	10,447	1,288	8,701	-	282	-	105
		50.2%	6.2%	41.8%	0.0%	1.4%	0.0%	0.5%
Hampshire	Winchester	16,584	2,126	15,454	315	1,319	-	50
		46.3%	5.9%	43.1%	0.9%	3.7%	0.0%	0.1%
Hertfordshire	Broxbourne	13,181	4,140	1,504	1,852	463	-	-
		62.4%	19.6%	7.1%	8.8%	2.2%	0.0%	0.0%
Hertfordshire	Hemel Hempstead	12,467	5,200	4,335	1,027	755	818	-
		50.7%	21.1%	17.6%	4.2%	3.1%	3.3%	0.0%

Parliamentary constituencies - continued

		Con	Lab	LD	UKIP	Grn	Ind	Oth
Hertfordshire	Hertford and Stortford	13,484	4,143	4,516	819	1,448	-	-
		55.2%	17.0%	18.5%	3.4%	5.9%	0.0%	0.0%
Hertfordshire	Hertsmere	13,697	4,759	2,741	1,166	608	-	18
		59.6%	20.7%	11.9%	5.1%	2.6%	0.0%	0.1%
Hertfordshire	Hitchin and Harpenden	13,837	5,255	6,161	335	1,561	-	35
		50.9%	19.3%	22.7%	1.2%	5.7%	0.0%	0.1%
Hertfordshire	North East Hertfordshire	16,381	5,332	5,596	786	1,532	324	-
		54.7%	17.8%	18.7%	2.6%	5.1%	1.1%	0.0%
Hertfordshire	St Albans	9,972	5,796	14,362	790	1,423	-	22
		30.8%	17.9%	44.4%	2.4%	4.4%	0.0%	0.1%
Hertfordshire	South West Hertfordshire	13,398	3,698	11,202	1,161	1,297	-	-
		43.6%	12.0%	36.4%	3.8%	4.2%	0.0%	0.0%
Hertfordshire	Stevenage	10,271	8,527	3,715	649	854	-	251
		42.3%	35.1%	15.3%	2.7%	3.5%	0.0%	1.0%
Hertfordshire	Watford	6,141	6,500	12,231	372	861	-	122
		23.4%	24.8%	46.6%	1.4%	3.3%	0.0%	0.5%
Hertfordshire	Welwyn Hatfield	10,748	6,424	6,691	1,208	705	129	-
		41.5%	24.8%	25.8%	4.7%	2.7%	0.5%	0.0%
Isle of Wight	Isle of Wight	17,262	4,308	2,775	867	5,597	11,638	-
		40.7%	10.1%	6.5%	2.0%	13.2%	27.4%	0.0%
Kent	Ashford	14,382	3,753	4,083	2,516	1,504	-	-
		54.8%	14.3%	15.6%	9.6%	5.7%	0.0%	0.0%
Kent	Canterbury	11,159	5,946	6,474	1,451	1,864	-	-
		41.5%	22.1%	24.1%	5.4%	6.9%	0.0%	0.0%
Kent	Chatham and Aylesford (part)	5,123	1,062	2,091	91	289	-	-
		59.2%	12.3%	24.2%	1.0%	3.3%	0.0%	0.0%
Kent	Dartford	11,859	5,729	1,448	1,754	163	-	1,190
		53.6%	25.9%	6.5%	7.9%	0.7%	0.0%	5.4%
Kent	Dover	11,837	7,343	1,529	2,439	1,460	179	-
		47.8%	29.6%	6.2%	9.8%	5.9%	0.7%	0.0%
Kent	Faversham and Mid Kent	13,233	2,792	5,065	2,210	1,101	56	-
		54.1%	11.4%	20.7%	9.0%	4.5%	0.2%	0.0%
Kent	Folkestone and Hythe	12,901	3,526	3,602	3,763	4,340	1,252	71
		43.8%	12.0%	12.2%	12.8%	14.7%	4.3%	0.2%
Kent	Gravesham	11,073	7,310	1,204	2,472	684	-	-
		48.7%	32.1%	5.3%	10.9%	3.0%	0.0%	0.0%
Kent	Maidstone and The Weald	11,145	2,603	9,135	1,540	1,065	591	-
		42.7%	10.0%	35.0%	5.9%	4.1%	2.3%	0.0%
Kent	Sevenoaks	14,642	2,713	3,474	968	1,320	2	94
		63.1%	11.7%	15.0%	4.2%	5.7%	0.0%	0.4%
Kent	Sittingbourne and Sheppey	10,038	5,729	1,169	5,047	787	593	339
		42.4%	24.2%	4.9%	21.3%	3.3%	2.5%	1.4%
Kent	Thanet North	11,137	4,572	2,398	3,255	863	96	-
		49.9%	20.5%	10.7%	14.6%	3.9%	0.4%	0.0%
Kent	Thanet South	11,497	6,060	1,489	3,324	543	849	-
		48.4%	25.5%	6.3%	14.0%	2.3%	3.6%	0.0%
Kent	Tonbridge and Malling	15,903	2,424	4,910	1,168	2,149	70	-
		59.7%	9.1%	18.4%	4.4%	8.1%	0.3%	0.0%
Kent	Tunbridge Wells	13,727	3,851	4,638	1,388	912	1,319	474
		52.2%	14.6%	17.6%	5.3%	3.5%	5.0%	1.8%
Lancashire	Blackpool North and Cleveleys (part)	4,574	2,262	-	102	190	22	-
		64.0%	31.6%	0.0%	1.4%	2.7%	0.3%	0.0%
Lancashire	Burnley	4,566	7,001	4,971	1,784	911	353	27
		23.3%	35.7%	25.3%	9.1%	4.6%	1.8%	0.1%
Lancashire	Chorley	11,749	14,724	1,416	1,367	233	237	-
		39.5%	49.5%	4.8%	4.6%	0.8%	0.8%	0.0%
Lancashire	Fylde	11,359	3,371	2,391	563	665	4,489	1,390
		46.9%	13.9%	9.9%	2.3%	2.7%	18.5%	5.7%
Lancashire	Hyndburn	11,105	12,047	-	1,685	762	-	-
		43.4%	47.1%	0.0%	6.6%	3.0%	0.0%	0.0%
Lancashire	Lancaster and Fleetwood	8,186	8,873	771	339	4,350	229	-
		36.0%	39.0%	3.4%	1.5%	19.1%	1.0%	0.0%
Lancashire	Morecambe and Lunesdale	11,381	7,961	1,787	1,068	772	-	-
		49.5%	34.7%	7.8%	4.6%	3.4%	0.0%	0.0%
Lancashire	Pendle	12,860	8,754	5,280	-	793	1,010	701
		43.7%	29.8%	18.0%	0.0%	2.7%	3.4%	2.4%
Lancashire	Preston	5,007	10,323	2,371	1,096	46	-	182
		43.7%	29.8%	18.0%	0.0%	2.7%	3.4%	2.4%
Lancashire	Ribbles Valley	16,026	6,047	3,574	-	369	-	-
		61.6%	23.2%	13.7%	0.0%	1.4%	0.0%	0.0%

Parliamentary constituencies - continued

		Con	Lab	LD	UKIP	Grn	Ind	Oth
Lancashire	Rossendale and Darwen (part)	6,498	6,089	-	493	255	-	50
		48.5%	45.5%	0.0%	3.7%	1.9%	0.0%	0.4%
Lancashire	South Ribble	12,629	7,943	4,781	155	-	-	-
		49.5%	31.1%	18.7%	0.6%	0.0%	0.0%	0.0%
Lancashire	West Lancashire	9,934	13,133	-	130	556	-	1,669
		39.1%	51.7%	0.0%	0.5%	2.2%	0.0%	6.6%
Lancashire	Wyre and Preston North	15,704	5,848	1,250	641	961	1,393	34
		60.8%	22.6%	4.8%	2.5%	3.7%	5.4%	0.1%
Leicestershire	Bosworth	13,181	3,590	8,588	2,127	-	77	-
		47.8%	13.0%	31.2%	7.7%	0.0%	0.3%	0.0%
Leicestershire	Charnwood	14,453	4,357	2,689	1,791	945	-	-
		59.6%	18.0%	11.1%	7.4%	3.9%	0.0%	0.0%
Leicestershire	Harborough	11,072	3,848	11,351	455	577	-	-
		40.6%	14.1%	41.6%	1.7%	2.1%	0.0%	0.0%
Leicestershire	Loughborough	10,855	8,441	1,703	1,519	1,021	-	30
		46.1%	35.8%	7.2%	6.4%	4.3%	0.0%	0.1%
Leicestershire	North West Leicestershire	11,655	7,227	3,078	2,077	-	66	-
		48.4%	30.0%	12.8%	8.6%	0.0%	0.3%	0.0%
Leicestershire	Rutland and Melton (part)	9,543	2,083	3,224	803	869	-	-
		57.8%	12.6%	19.5%	4.9%	5.3%	0.0%	0.0%
Leicestershire	South West Leicestershire	14,605	5,375	3,836	992	34	-	-
		58.8%	21.6%	15.4%	4.0%	0.1%	0.0%	0.0%
Lincolnshire	Boston and Skegness	10,383	3,563	509	4,435	445	1,323	1,695
		46.5%	15.9%	2.3%	19.8%	2.0%	5.9%	7.6%
Lincolnshire	Gainsborough	13,308	3,428	3,839	1,179	259	1,720	743
		54.4%	14.0%	15.7%	4.8%	1.1%	7.0%	3.0%
Lincolnshire	Grantham and Stamford	14,555	4,032	1,621	621	719	2,148	786
		59.5%	16.5%	6.6%	2.5%	2.9%	8.8%	3.2%
Lincolnshire	Lincoln	9,418	8,950	1,235	1,564	872	-	97
		42.5%	40.4%	5.6%	7.1%	3.9%	0.0%	0.4%
Lincolnshire	Louth and Horncastle	15,064	6,338	-	2,369	-	860	2,446
		55.6%	23.4%	0.0%	8.7%	0.0%	3.2%	9.0%
Lincolnshire	Sleaford and North Hykeham	17,211	4,313	1,265	696	213	1,572	5,958
		55.1%	13.8%	4.1%	2.2%	0.7%	5.0%	19.1%
Lincolnshire	South Holland and The Deepings	14,372	2,693	1,002	2,314	128	4,111	-
		58.4%	10.9%	4.1%	9.4%	0.5%	16.7%	0.0%
Norfolk	Broadland	14,189	4,268	7,153	1,555	464	-	-
		51.4%	15.4%	25.9%	5.6%	1.7%	0.0%	0.0%
Norfolk	Great Yarmouth	9,918	6,342	385	5,026	430	-	-
		44.9%	28.7%	1.7%	22.7%	1.9%	0.0%	0.0%
Norfolk	Mid Norfolk	17,188	5,437	3,011	277	442	-	-
		65.2%	20.6%	11.4%	1.1%	1.7%	0.0%	0.0%
Norfolk	North Norfolk	11,142	2,781	12,312	1,497	892	109	-
		38.8%	9.7%	42.9%	5.2%	3.1%	0.4%	0.0%
Norfolk	North West Norfolk	12,571	4,736	2,085	1,325	483	1,252	-
		56.0%	21.1%	9.3%	5.9%	2.2%	5.6%	0.0%
Norfolk	Norwich North	10,075	8,211	1,993	859	822	165	-
		45.5%	37.1%	9.0%	3.9%	3.7%	0.7%	0.0%
Norfolk	Norwich South	6,005	12,116	4,166	932	5,074	-	-
		21.2%	42.8%	14.7%	3.3%	17.9%	0.0%	0.0%
Norfolk	South Norfolk	18,046	5,064	7,481	-	223	-	-
		58.6%	16.4%	24.3%	0.0%	0.7%	0.0%	0.0%
Norfolk	South West Norfolk	14,905	5,275	2,069	2,484	229	-	-
		59.7%	21.1%	8.3%	10.0%	0.9%	0.0%	0.0%
North Yorkshire	Harrogate and Knaresborough	12,828	2,905	7,069	849	922	951	-
		50.3%	11.4%	27.7%	3.3%	3.6%	3.7%	0.0%
North Yorkshire	Richmond, Yorkshire	16,362	2,911	2,761	588	1,828	3,575	365
		57.6%	10.3%	9.7%	2.1%	6.4%	12.6%	1.3%
North Yorkshire	Scarborough	10,947	6,983	1,280	2,903	1,797	924	108
		43.9%	28.0%	5.1%	11.6%	7.2%	3.7%	0.4%
North Yorkshire	Selby and Ainsty	15,173	6,409	1,949	-	513	2,365	-
		57.5%	24.3%	7.4%	0.0%	1.9%	9.0%	0.0%
North Yorkshire	Skipton and Ripon	16,771	4,319	2,046	419	2,199	4,750	-
		55.0%	14.2%	6.7%	1.4%	7.2%	15.6%	0.0%
North Yorkshire	Thirsk and Malton	12,331	1,116	3,130	225	782	2,219	1,792
		57.1%	5.2%	14.5%	1.0%	3.6%	10.3%	8.3%
Northamptonshire	Corby	13,889	10,815	2,808	609	387	875	-
		47.3%	36.8%	9.6%	2.1%	1.3%	3.0%	0.0%

Parliamentary constituencies - continued

		Con	Lab	LD	UKIP	Grn	Ind	Oth
Northamptonshire	Daventry	15,694	5,303	3,339	750	888	-	-
		60.4%	20.4%	12.9%	2.9%	3.4%	0.0%	0.0%
Northamptonshire	Kettering	11,017	6,931	2,071	2,297	695	717	-
		46.4%	29.2%	8.7%	9.7%	2.9%	3.0%	0.0%
Northamptonshire	Northampton North	6,544	5,301	3,997	2,061	274	-	-
		36.0%	29.2%	22.0%	11.3%	1.5%	0.0%	0.0%
Northamptonshire	Northampton South	8,555	8,780	2,785	1,285	353	-	571
		38.3%	39.3%	12.5%	5.8%	1.6%	0.0%	2.6%
Northamptonshire	South Northamptonshire	19,411	5,403	5,084	983	389	-	-
		62.1%	17.3%	16.3%	3.1%	1.2%	0.0%	0.0%
Northamptonshire	Wellingborough	16,003	6,978	1,692	2,070	374	-	-
		59.0%	25.7%	6.2%	7.6%	1.4%	0.0%	0.0%
Northumberland	Berwick-Upon-Tweed	12,157	4,329	4,632	314	422	3,821	-
		47.3%	16.9%	18.0%	1.2%	1.6%	14.9%	0.0%
Northumberland	Blyth Valley	8,726	8,627	2,035	2,116	-	393	-
		39.9%	39.4%	9.3%	9.7%	0.0%	1.8%	0.0%
Northumberland	Hexham	15,218	4,330	2,376	142	2,068	4,143	-
		53.8%	15.3%	8.4%	0.5%	7.3%	14.7%	0.0%
Northumberland	Wansbeck	6,991	9,197	2,649	355	318	3,372	-
		30.6%	40.2%	11.6%	1.6%	1.4%	14.7%	0.0%
Nottinghamshire	Ashfield	3,603	7,240	1,004	2,088	131	12,387	1,848
		12.7%	25.6%	3.5%	7.4%	0.5%	43.8%	6.5%
Nottinghamshire	Bassetlaw	8,042	11,645	1,632	2,296	-	1,125	-
		32.5%	47.1%	6.6%	9.3%	0.0%	4.5%	0.0%
Nottinghamshire	Broxtowe	13,012	9,287	4,425	1,330	1,375	1,680	-
		41.8%	29.9%	14.2%	4.3%	4.4%	5.4%	0.0%
Nottinghamshire	Gedling	10,611	12,207	1,706	1,429	756	82	-
		39.6%	45.6%	6.4%	5.3%	2.8%	0.3%	0.0%
Nottinghamshire	Mansfield	5,107	9,425	1,463	2,417	-	883	5,770
		20.4%	37.6%	5.8%	9.6%	0.0%	3.5%	23.0%
Nottinghamshire	Newark	17,239	4,696	2,420	307	319	3,759	-
		60.0%	16.3%	8.4%	1.1%	1.1%	13.1%	0.0%
Nottinghamshire	Rushcliffe	16,688	8,857	3,952	1,075	882	411	-
		52.4%	27.8%	12.4%	3.4%	2.8%	1.3%	0.0%
Nottinghamshire	Sherwood	13,786	9,633	1,129	1,042	228	1,054	-
		51.3%	35.8%	4.2%	3.9%	0.8%	3.9%	0.0%
Oxfordshire	Banbury	15,234	7,616	2,724	1,009	1,513	2,370	-
		50.0%	25.0%	8.9%	3.3%	5.0%	7.8%	0.0%
Oxfordshire	Henley	15,433	3,279	6,863	-	1,833	982	1,747
		51.2%	10.9%	22.8%	0.0%	6.1%	3.3%	5.8%
Oxfordshire	Oxford East	3,944	14,035	4,948	5	4,652	594	-
		14.0%	49.8%	17.6%	0.0%	16.5%	2.1%	0.0%
Oxfordshire	Oxford West and Abingdon	11,248	5,699	14,494	27	2,209	-	-
		33.4%	16.9%	43.0%	0.1%	6.6%	0.0%	0.0%
Oxfordshire	Wantage	13,745	4,918	8,367	-	1,682	2,771	-
		43.7%	15.6%	26.6%	0.0%	5.3%	8.8%	0.0%
Oxfordshire	Witney	16,315	6,038	8,163	161	1,587	-	-
		50.6%	18.7%	25.3%	0.5%	4.9%	0.0%	0.0%
Shropshire	Ludlow	12,666	2,547	8,925	183	529	538	1,311
		47.4%	9.5%	33.4%	0.7%	2.0%	2.0%	4.9%
Shropshire	North Shropshire	14,686	2,381	3,243	132	3,454	3,109	79
		54.2%	8.8%	12.0%	0.5%	12.8%	11.5%	0.3%
Shropshire	Shrewsbury and Atcham	13,050	7,400	7,347	629	2,435	-	-
		42.3%	24.0%	23.8%	2.0%	7.9%	0.0%	0.0%
Shropshire	The Wrekin (part)	1,780	-	133	-	-	1,779	-
		48.2%	0.0%	3.6%	0.0%	0.0%	48.2%	0.0%
Somerset	Bridgwater and West Somerset	15,497	4,857	6,483	1,144	176	1,504	-
		52.2%	16.4%	21.9%	3.9%	0.6%	5.1%	0.0%
Somerset	Somerton and Frome	18,274	1,853	9,559	333	3,721	930	76
		52.6%	5.3%	27.5%	1.0%	10.7%	2.7%	0.2%
Somerset	Taunton Deane	13,328	3,674	10,076	435	1,552	3,683	-
		40.7%	11.2%	30.8%	1.3%	4.7%	11.2%	0.0%
Somerset	Wells	15,058	2,674	10,749	1,359	1,828	836	-
		46.3%	8.2%	33.1%	4.2%	5.6%	2.6%	0.0%
Somerset	Yeovil	14,299	2,186	12,918	1,476	817	942	-
		43.8%	6.7%	39.6%	4.5%	2.5%	2.9%	0.0%
Staffordshire	Burton	12,736	7,358	688	2,076	317	-	-
		55.0%	31.8%	3.0%	9.0%	1.4%	0.0%	0.0%
Staffordshire	Cannock Chase	9,304	7,239	867	2,010	2,287	-	251
		42.4%	33.0%	3.9%	9.2%	10.4%	0.0%	1.1%

Parliamentary constituencies - continued

		Con	Lab	LD	UKIP	Grn	Ind	Oth
Staffordshire	Lichfield	16,477	6,347	2,002	516	1,361	-	175
		61.3%	23.6%	7.4%	1.9%	5.1%	0.0%	0.7%
Staffordshire	Newcastle-Under-Lyme	8,884	7,643	2,344	1,390	227	-	-
		43.4%	37.3%	11.4%	6.8%	1.1%	0.0%	0.0%
Staffordshire	South Staffordshire	14,751	3,674	-	1,047	1,412	605	-
		68.6%	17.1%	0.0%	4.9%	6.6%	2.8%	0.0%
Staffordshire	Stafford	11,979	6,628	491	947	1,555	94	322
		54.4%	30.1%	2.2%	4.3%	7.1%	0.4%	1.5%
Staffordshire	Staffordshire Moorlands	11,638	8,514	2,012	646	426	1,623	-
		46.8%	34.2%	8.1%	2.6%	1.7%	6.5%	0.0%
Staffordshire	Stone	14,581	3,646	813	1,126	1,105	2,227	-
		62.1%	15.5%	3.5%	4.8%	4.7%	9.5%	0.0%
Staffordshire	Tamworth	10,643	6,680	799	1,914	858	-	-
		50.9%	32.0%	3.8%	9.2%	4.1%	0.0%	0.0%
Suffolk	Bury St Edmunds	15,158	4,105	5,181	289	4,558	2,678	-
		47.4%	12.8%	16.2%	0.9%	14.3%	8.4%	0.0%
Suffolk	Central Suffolk and Ipswich North	14,472	5,270	4,067	1,774	2,538	543	-
		50.5%	18.4%	14.2%	6.2%	8.9%	1.9%	0.0%
Suffolk	Ipswich	9,834	11,578	3,157	1,480	976	259	-
		36.0%	42.4%	11.6%	5.4%	3.6%	0.9%	0.0%
Suffolk	South Suffolk	11,387	3,574	6,087	1,412	2,424	3,007	-
		40.8%	12.8%	21.8%	5.1%	8.7%	10.8%	0.0%
Suffolk	Suffolk Coastal	16,334	5,136	5,553	2,188	2,398	-	-
		51.7%	16.2%	17.6%	6.9%	7.6%	0.0%	0.0%
Suffolk	Waveney	11,570	7,041	1,577	2,574	3,473	428	-
		43.4%	26.4%	5.9%	9.7%	13.0%	1.6%	0.0%
Suffolk	West Suffolk	13,483	4,538	1,780	2,240	-	2,956	-
		53.9%	18.2%	7.1%	9.0%	0.0%	11.8%	0.0%
Surrey	East Surrey	15,563	2,793	7,206	3,287	651	-	-
		52.8%	9.5%	24.4%	11.1%	2.2%	0.0%	0.0%
Surrey	Epsom and Ewell	6,983	2,351	2,665	-	694	-	11,680
		28.7%	9.6%	10.9%	0.0%	2.8%	0.0%	47.9%
Surrey	Esher and Walton	14,427	2,033	5,769	778	474	-	6,408
		48.3%	6.8%	19.3%	2.6%	1.6%	0.0%	21.4%
Surrey	Guildford	12,649	3,257	9,665	580	1,038	-	292
		46.0%	11.9%	35.2%	2.1%	3.8%	0.0%	1.1%
Surrey	Mole Valley	15,733	1,179	13,106	1,232	1,577	-	-
		47.9%	3.6%	39.9%	3.8%	4.8%	0.0%	0.0%
Surrey	Reigate	14,360	2,962	4,306	1,697	3,955	-	2,470
		48.3%	10.0%	14.5%	5.7%	13.3%	0.0%	8.3%
Surrey	Runnymede and Weybridge	13,318	3,093	3,902	1,914	982	-	809
		55.4%	12.9%	16.2%	8.0%	4.1%	0.0%	3.4%
Surrey	South West Surrey	13,911	1,058	7,010	625	1,408	140	4,823
		48.0%	3.7%	24.2%	2.2%	4.9%	0.5%	16.6%
Surrey	Spelthorne	11,696	4,153	4,008	2,917	840	1,022	46
		47.4%	16.8%	16.2%	11.8%	3.4%	4.1%	0.2%
Surrey	Surrey Heath	15,418	2,313	4,200	1,052	1,252	1,862	245
		58.5%	8.8%	15.9%	4.0%	4.8%	7.1%	0.9%
Surrey	Woking	14,476	3,865	8,302	1,326	75	1,203	-
		49.5%	13.2%	28.4%	4.5%	0.3%	4.1%	0.0%
Warwickshire	Kenilworth and Southam	14,921	2,921	5,779	375	1,398	-	-
		58.8%	11.5%	22.8%	1.5%	5.5%	0.0%	0.0%
Warwickshire	North Warwickshire	12,894	9,175	-	680	861	515	-
		53.4%	38.0%	0.0%	2.8%	3.6%	2.1%	0.0%
Warwickshire	Nuneaton	11,772	7,929	-	501	3,474	2	-
		49.7%	33.5%	0.0%	2.1%	14.7%	0.0%	0.0%
Warwickshire	Rugby	12,080	6,748	4,332	312	1,060	-	112
		49.0%	27.4%	17.6%	1.3%	4.3%	0.0%	0.5%
Warwickshire	Stratford-on-Avon	14,879	1,832	8,558	228	1,238	-	876
		53.9%	6.6%	31.0%	0.8%	4.5%	0.0%	3.2%
Warwickshire	Warwick and Leamington	10,024	7,984	6,096	517	3,520	323	-
		35.2%	28.0%	21.4%	1.8%	12.4%	1.1%	0.0%
West Sussex	Arundel and South Downs	16,200	3,159	6,003	1,468	1,026	-	34
		58.1%	11.3%	21.5%	5.3%	3.7%	0.0%	0.1%
West Sussex	Bognor Regis and Littlehampton	11,519	2,900	5,822	1,907	1,088	1,157	-
		47.2%	11.9%	23.9%	7.8%	4.5%	4.7%	0.0%
West Sussex	Chichester	15,859	2,226	6,119	1,735	2,210	1,962	21
		52.6%	7.4%	20.3%	5.8%	7.3%	6.5%	0.1%
West Sussex	Crawley	11,491	9,507	1,232	1,627	877	-	23
		46.4%	38.4%	5.0%	6.6%	3.5%	0.0%	0.1%

Parliamentary constituencies - continued

		Con	Lab	LD	UKIP	Grn	Ind	Oth
West Sussex	Horsham	16,445	2,609	8,164	1,619	774	545	296
		54.0%	8.6%	26.8%	5.3%	2.5%	1.8%	1.0%
West Sussex	Mid Sussex	13,864	3,120	5,677	1,019	1,822	1,629	7
		51.1%	11.5%	20.9%	3.8%	6.7%	6.0%	0.0%
West Sussex	Worthing East and Shoreham	12,700	6,313	3,187	2,524	1,745	-	-
		48.0%	23.8%	12.0%	9.5%	6.6%	0.0%	0.0%
West Sussex	Worthing West	13,989	4,065	5,718	1,904	1,543	-	-
		51.4%	14.9%	21.0%	7.0%	5.7%	0.0%	0.0%
Wiltshire	Chippenham	14,370	1,035	12,225	330	514	4,071	-
		44.2%	3.2%	37.6%	1.0%	1.6%	12.5%	0.0%
Wiltshire	Devizes	15,014	2,229	2,933	98	900	3,001	905
		59.9%	8.9%	11.7%	0.4%	3.6%	12.0%	3.6%
Wiltshire	North Wiltshire	16,331	2,160	9,356	-	100	102	-
		58.2%	7.7%	33.4%	0.0%	0.4%	0.4%	0.0%
Wiltshire	Salisbury	13,970	4,865	5,947	375	1,482	1,865	21
		49.0%	17.1%	20.8%	1.3%	5.2%	6.5%	0.1%
Wiltshire	South West Wiltshire	14,315	2,648	7,174	-	436	3,054	-
		51.8%	9.6%	26.0%	0.0%	1.6%	11.1%	0.0%
Worcestershire	Bromsgrove	11,673	6,354	2,465	311	1,262	2,600	970
		45.5%	24.8%	9.6%	1.2%	4.9%	10.1%	3.8%
Worcestershire	Mid Worcestershire	16,537	3,376	3,780	322	1,545	-	-
		64.7%	13.2%	14.8%	1.3%	6.0%	0.0%	0.0%
Worcestershire	Redditch	10,259	7,639	1,451	2,291	1,039	121	-
		45.0%	33.5%	6.4%	10.1%	4.6%	0.5%	0.0%
Worcestershire	West Worcestershire	13,248	2,776	7,473	1,238	2,160	1,125	-
		47.3%	9.9%	26.7%	4.4%	7.7%	4.0%	0.0%
Worcestershire	Worcester	11,388	7,670	1,963	1,379	4,099	37	116
		42.7%	28.8%	7.4%	5.2%	15.4%	0.1%	0.4%
Worcestershire	Wyre Forest	10,101	4,798	2,210	1,770	794	1,529	3,392
		41.1%	19.5%	9.0%	7.2%	3.2%	6.2%	13.8%
Doncaster	Don Valley	7,101	9,253	350	3,642	308	4,094	2,044
		26.5%	34.5%	1.3%	13.6%	1.1%	15.3%	7.6%
Doncaster	Doncaster Central	5,767	8,227	249	3,636	1,385	1,260	1,195
		26.6%	37.9%	1.1%	16.7%	6.4%	5.8%	5.5%
Doncaster	Doncaster North	5,638	9,098	-	2,101	1,164	901	4,450
		24.1%	39.0%	0.0%	9.0%	5.0%	3.9%	19.1%

Index of candidates

A

Abbey, Linda J. (LD) Keyworth, Notts
 Abbots, Michelle (Lab) Watling S., Staffs
 Abbott, Deirdre M. (UKIP) Whitby Streonshalh, N.Yorks
 Abbott, Jack S. (Lab) Bridge, Suffolk
 Abbott, James E. (Grn) Witham Northern, Essex
 Abbott, Roger (LD) Dorking Rural, Surrey
 Abbott, Steve (Lab) Corsham Town, Wilts
 Abbott, Stuart R. (UKIP) Weapონness, N.Yorks
 Abel, Jill (Grn) Kent Estuary, Cumbria
 Abel, Martin I. (Lab) Wendover, Bucks
 Abell, Kevin M. (UKIP) Armthorpe, Doncaster
 Ablitt, Dave (Lab) Felixstowe N., Suffolk
 Abraham, Barry E. (Con) Wootton Bridge, Wight
 Abrahams, George C. (TFT) Farringdon Without, City
 Absalom, John D. (TFT) Farringdon Without, City
 Acevedo, Beverley F. (UKIP) Southminster, Essex
 Achwal, Vivian S. (LD) Meon Valley, Hants
 Ackerley, Jamie (Grn) Market Harborough E., Leics
 Ackland, Hilary (Lab) Pinhoe, Devon
 Ackred, Patricia A. (Grn) Wigton, Cumbria
 Acock, Jake R. (LD) Witney S., Oxon
 Acraman, Bill (Con) Worth Forest, W.Sussex
 Adair, Reg (Con) Leake, Notts
 Adair, Stuart G. (UKIP) Tewkesbury, Gloucs
 Adam, Eddy (Lab) Aycliffe W., Durham
 Adam, Louis W.M. (LD) Leamington Brunswick, Warks
 Adamopoulos, Sotirios (Lab) Sawbridgeworth, Herts
 Adams, Alastair A.J. (Con) Littletons, Worcs
 Adams, Anni (LD) Cowes N., Wight
 Adams, Ben (Con) Perrycrofts, Staffs
 Adams, Bob (Con) Colsterworth, Lincs
 Adams, Brian (UKIP) Aylesbury S.W., Bucks
 Adams, Chris (LD) Farndon, Notts
 Adams, Chris (UKIP) Wendover, Bucks
 Adams, David E.P. (Con) Helston S., Cornwall
 Adams, Graham (UKIP) Worthing E., W.Sussex
 Adams, Heather (UKIP) Aylesbury S.E., Bucks
 Adams, Michael J. (Con) Arnold S., Notts
 Adams, Niki (UKIP) Wing, Bucks
 Adams, Norman (NSOS) Delapre, Northants
 Adams, Peter M. (Con) Bowbrook, Shropshire
 Adams, Rob (Con) Upton Snodbury, Worcs
 Adams, Robert (Grn) Northstead, N.Yorks
 Adams, Rosie (Lab) Hertford, N.Yorks
 Adams, Sarah L. (Lab) St Margaret's, Suffolk
 Adams, Tim (LD) Cromer, Norfolk
 Adams, Tony (Con) Drayton, Norfolk
 Adamson, George (Lab) Hedgesford, Staffs
 Adcock, Jonathan D. (LD) Jericho, Oxon
 Addison, Judith H. (Con) Accrington W., Lincs
 Addy, Caroline K. (TFT) Farringdon Without, City
 Adeniji, Sam (Con) Seaford S., E.Sussex
 Adey, Donald M. (LD) Trumpington, Cambs
 Adkins, Helen E. (Lab) Warwick N., Warks
 Adkinson, Keith (Lab) Maidstone C., Kent
 Adlam-Apps, Maria (Lab) Trowbridge Paxcroft, Wilts
 Adnams Hatch, Julie S. (LD) Fremington, Devon
 Affleck-Cruise, Amanda J. (Lab) Odiham, Hants
 Afridi, Sobia (Lab) Isis, Oxon
 Agar, Pat (Lab) Nunnery, Worcs
 Aguado Melet, Ivan (LD) Carterton S., Oxon
 Ahern, John E. (LD) Dronfield E., Derbs
 Aherne, David (Grn) Goring, W.Sussex
 Ahmad, Mahfooz (Lab) Churnet Valley, Staffs
 Ahmed, Mumshad (Lab) St Georges, Worcs
 Ahmed, Nesar (Lab) Old Catton, Norfolk
 Aicken, James R. (Grn) Harlow W., Essex
 Ainsley, Sharon A. (UKIP) Thundersley, Essex
 Ainsworth, Mary H. (Grn) Cannock Villages, Staffs
 Ainsworth, Steve (Lab) Bowbrook, Worcs
 Ainsworth, Trevor M. (Con) Ripley W., Derbs
 Ainsworth-Grigg, Zoe (Grn) Wellington, Somerset
 Airey, Andrew (UKIP) Worksop E., Notts

Airey, James (Con) Ulverston W., Cumbria
 Airey, Mike (Grn) Hurstpierpoint, W.Sussex
 Aitken, Ian M. (UKIP) Mitcheldean, Gloucs
 Aiton, Martin (LD) Dovedale, Derbs
 Ajmal, Ursula (Lab) Thedwastre N., Suffolk
 Ajjane, Jamal (Lab) W. Molesey, Surrey
 Akathiotis, Rachel L. (LD) Bewdley, Worcs
 Aked, Simon R. (UKIP) Ashby de la Zouche, Leics
 Akhtar, Naveed J. (Lab) Ryemead, Bucks
 Akira, Joby (Ind) Littlehampton Town, W.Sussex
 Akker, John R. (Ind) Mersea, Essex
 Aksar, Kaleem A. (LD) Malvern Trinity, Worcs
 Aktahiotis, Michael (LD) Cookley, Worcs
 Alatorsev, Nik (LD) Liskeard N., Cornwall
 Alconcel, Leah-Nani S. (LD) Bromsgrove S., Worcs
 Aldcroft, Roy (Con) Market Drayton E., Shropshire
 Alden, Les (Lab) Southwick, W.Sussex
 Alderdice, Jeannie E. (Grn) Sidmouth, Devon
 Alderman, George W. (Lab) Marlow, Bucks
 Alderton, Brian G. (UKIP) Baldock, Herts
 Alderton, Carol (Lab) Newton Abbot N., Devon
 Aldridge, Eli (Lab) Kendal Nether, Cumbria
 Aldridge, John F. (Con) Broomfield, Essex
 Aldridge, Terence (Lab) Skelmersdale C., Lincs
 Aldridge, Tom (UKIP) Taunton N., Somerset
 Aldwinckle, Geoff (UKIP) Heanor C., Derbs
 Alexander, Harvey (UKIP) Pateley Bridge, N.Yorks
 Alexander, Karen (Grn) Whittlesey South, Cambs
 Alexander, Oliver J.G. (Grn) Billericay, Essex
 Alexander-Sefre, Joanne P. (LD) Chigwell, Essex
 Alford, Phil (Con) Melksham Without N., Wilts
 Ali, Azhar (Lab) Nelson E., Lincs
 Ali, Munsur (Lab) Portsoken, City
 Ali, Syed (Con) Denton Holme, Cumbria
 Ali, Yusuf (UKIP) Middleton, W.Sussex
 Allan, Mark G. (L Ind) Sleaford, Lincs
 Allan, Pauline A. (Lab) Arnold N., Notts
 Allanson, Guy (Lab) Ainsty, N.Yorks
 Allaway-Martin, Carole A. (Con) Coleford, Gloucs
 Allcott, Mel (LD) Claines, Worcs
 Allen, Andrea C. (UKIP) Whitchurch S., Shropshire
 Allen, Ann D. (Con) Wilmington, Kent
 Allen, Christine Y. (Con) Stainforth, Doncaster
 Allen, Dave (Lab) Birdholme, Derbs
 Allen, David (Ind) Camberley W., Surrey
 Allen, David J. (LD) Cotgrave, Notts
 Allen, David J. (UKIP) Tonbridge, Kent
 Allen, Desna B. (LD) Chippenham Queens, Wilts
 Allen, Fay G. (Ind) Wisbech East, Cambs
 Allen, Graham A. (Grn) Brockworth, Gloucs
 Allen, Jan (Con) Truro Redannick, Cornwall
 Allen, John V. (UKIP) Talavera, Northants
 Allen, Josh B. (Con) Accrington N., Lincs
 Allen, Joy (Lab) Bishop Auckland Town, Durham
 Allen, Mark J. (LD) Middleton Cheney, Northants
 Allen, Nick (Con) Bessacarr, Doncaster
 Allen, Paul G. (UKIP) Hedgesford, Staffs
 Allen, Peter D. (Grn) Glossop, Derbs
 Allen, Peter J. (LD) Beaminster, Dorset
 Allen, Philip (LD) Hardwick, Cambs
 Allen, Stephen R. (Lab) Rushden S., Northants
 Allen, Susan L. (Grn) Stanway, Essex
 Allen, Terry (TF) Frinton, Essex
 Allen-Rodgers, Sheila P. (UKIP) Bexhill S., E.Sussex
 Allensby, Stacie (Ind) Warminster W., Wilts
 Alleway, Graham V.G. (Ind) Lightwater, Surrey
 Allington, Paul H. (Grn) Thaxted, Essex
 Allington, Sarah J.H. (Grn) Saffron Walden, Essex
 Allison, Trevor (LD) Dalston, Cumbria
 Allport-Hodge, Linda M. (UKIP) Billericay, Essex
 Allum, David R. (UKIP) Stansted, Essex
 Al-Saadoon, Saif M. (LD) Watling, Herts
 Alston, Lisa C. (LD) Yarmouth Nelson, Norfolk
 Alty, James C.M. (Grn) Bedworth E., Warks
 Alvey, Jimmy (Lab) Peterlee W., Durham
 Alvey, Lisa A. (Lab) Peterlee W., Durham
 Alvey, Martyn J. (Con) Feock, Cornwall
 Amato, Amo (UKIP) St Nicholas, Herts
 Ambler, Derek G. (Ind) Middleton, W.Sussex

Ambrose Smith, David I. (Con) Littleport, Cambs
 Ameer, Rehana (Ind) Vintry, City
 Amos, Alan T. (Con) Bedwardine, Worcs
 Amos, Chris (Con) Clacton E., Essex
 Amos, Len (UKIP) Aldershot S., Hants
 Ancliff, Jade M. (Con) Ashfields, Notts
 Ancliff, Sam (Con) Kirkby N., Notts
 Anders, Lauren (Lab) Lumley, Durham
 Anderson, Amy (UKIP) Berkhamsted, Herts
 Anderson, Ann M. (LD) Herne Bay E., Kent
 Anderson, Ben (Con) Corsham Without, Wilts
 Anderson, David (LD) Three Bridges, W.Sussex
 Anderson, Duncan C. (Lab) Hatfield, Doncaster
 Anderson, John (Lab) Dove, Staffs
 Anderson, Leonie I. (LD) Guildford S.E., Surrey
 Anderson, Mark (UKIP) Tring, Herts
 Anderson, Michael T. (LD) Trimdon, Durham
 Anderson, Paul J. (Lab) Bixley, Suffolk
 Anderson, Randall K. (Ind) Aldersgate, City
 Anderson, Ronald C. (Lab) Sandown N., Wight
 Anderson, Rosie (LD) Prudhoe N., Northumberland
 Anderson, Thomas A. (Ind) Farringdon Within, City
 Anderton, Kate (Lab) Market Bosworth, Leics
 Andre, Debbie (Ind) Sandown N., Wight
 Andrews, David (Con) Ware N., Herts
 Andrews, Helen J. (Grn) Grantham E., Lincs
 Andrews, Ian G. (Grn) Colsterworth, Lincs
 Andrews, Jean (Lab) Letchworth S., Herts
 Andrews, Jon (LD) Sherborne Town, Dorset
 Andrews, Joy (LD) Kirkbymoorside, N.Yorks
 Andrews, Rachel L. (Con) St Enoder, Cornwall
 Andrews, Rigby (UKIP) Alton Rural, Hants
 Andrews, Roger G. (LD) Trowbridge Park, Wilts
 Andrews, Tim (Grn) St Ives E., Cornwall
 Andrews, Tim (Lab) Fulbourn, Cambs
 Angel, Helen R.M. (Grn) Mullion, Cornwall
 Angeli, Mario (Lab) Hoddesdon N., Herts
 Angell, Florence M. (Con) Woodham, Surrey
 Angell, Mike (Con) Ashford Rural S., Kent
 Angharad, Carol (Lab) Duffield, Derbs
 Anketell, Jeyan (LD) Lichfield Rural N., Staffs
 Annison, Carl A. (UKIP) Lothingland, Norfolk
 Ansell, Glenis J. (LD) Calne N., Wilts
 Anthony, James A.C. (LD) Town Close, Norfolk
 Anwar, Mohammed A. (Con) Brierfield, Lincs
 Aparicio Paul, Clare (Con) Curry Rivel, Somerset
 Appleby, Andrew J. (WS Ind) Newmarket, Suffolk
 Appleby, Barry (UKIP) Linton, Derbs
 Appleby, David J. (UKIP) Borehamwood S., Herts
 Appleby, Tom (LD) Bywell, Northumberland
 Appleford, Peter A. (UKIP) Sunbury Common, Surrey
 Appleton, Hilary A. (Lab) Thiborne S., Suffolk
 Appleyard, Mike (Con) Woodges, Bucks
 Appleyard, Thomas (UKIP) Kingsthorpe N., Northants
 Applin, Philip (Con) Stratford S., Warks
 Ap-Roberts, Sue (Grn) Wallingford, Oxon
 Apsey, John C. (LD) Broadwater, W.Sussex
 Aquarone, Steffan L. (LD) Melton Constable, Norfolk
 Ara, Raushan (Lab) Ramsgate, Kent
 Arakelian, Cath (Lab) Kidlington S., Oxon
 Aran, Morgan F. (LD) Boultham, Lincs
 Arasaratnam, Wilfred (UKIP) St Helen's, Suffolk
 Archer, Graham (Lab) Alford, Lincs
 Archer, Sandra A. (Grn) Longstanton, Cambs
 Archibold, Christopher J. (Lab) Verwood, Dorset
 Arculus, Pat (Con) Pulborough, W.Sussex
 Ardan, Gregory A.E. (LD) Merstham, Surrey
 Ardley, Steve (Con) Gunton, Suffolk
 Argent, Mark T. (LD) Bar Hill, Cambs
 Arigho, Mary G.A. (Lab) Tonbridge, Kent
 Aris, Andy (Grn) Banbury Hardwick, Oxon
 Arlette, Kevin (UKIP) Sandown N., Wight
 Armani, Jacob (Lab) Ash, Surrey
 Armitage, Helen C. (Lab) Chantry, Suffolk
 Armitage, William (Con) Clay Cross N., Derbs
 Armstrong, Alexander E. (RFU) Dunmow, Essex
 Armstrong, Barbara (Lab) Esh, Durham
 Armstrong, Charlotte (Grn) Bridge, Suffolk

Armstrong, Doreen P. (Lab) Shanklin S., Wight
 Armstrong, Eileen (Con) Ponteland E.,
 Northumberland
 Armstrong, Joseph (Lab) Esh, Durham
 Armstrong, Stephen J. (Ind) Choppington,
 Northumberland
 Armstrong, Stuart (UKIP) Belstead Brook, Suffolk
 Arnett, Paul A.S. (LD) W.Watford, Herts
 Arnold, Gareth D.E. (LD) Sittingbourne S., Kent
 Arnold, Peter J. (LD) Hexham C., Northumberland
 Arnold, Tracy C.A. (LD) Rochford S., Essex
 Arnold, Val (Con) Kirkbymoorside, N.Yorks
 Aron, Bill (Con) Horncastle, Lincs
 Arquati, Christopher (UKIP) Royston E., Herts
 Arthur, Karl V. (Con) Selby Barlby, N.Yorks
 Arthur, Robert (SCP) Dawdon, Durham
 Arthur, Roger J. (UKIP) Lancing, W.Sussex
 Artwell, Chaka (Ind) Barton, Oxon
 Asghar, Hamid (Con) Burton Town, Staffs
 Ash, Robert C. (LD) Preston E., Lancs
 Ash, Sally E. (LD) Chalfont St Giles, Bucks
 Ashby, Nicky (LD) Sileby, Leics
 Ashcroft, Harry D. (LD) Downton, Wilts
 Ashcroft, Peter H. (UKIP) Huntingdon N., Cambs
 Ashfield, Stephen J. (Ind) Nevilles Cross, Durham
 Ashley, Derrick A. (Con) Hitchin S., Herts
 Ashley, Eve (Grn) Wealden E., E.Sussex
 Ashton, Christopher A. (Con) Hollycroft, Leics
 Ashton, Liz (Lab) Hardwicke, Gloucs
 Ashton, Mick (UKIP) Toton, Notts
 Ashton, Robert J. (BNP) Louth N., Lincs
 Ashton, Ron (Con) Ripley E., Derbs
 Ashton, Tim M. (Con) Lytham, Lancs
 Ashton, Tom (Con) Tattershall Castle, Lincs
 Ashworth, Celyn J.E. (LD) Bamburgh,
 Northumberland
 Asker, Heather J. (RFU) Saffron Walden, Essex
 Askew, James R. (Grn) Westham, Dorset
 Askew, Stephen (Con) Guitcross, Norfolk
 Aslam, Muhammad S. (Lab) Enderby, Leics
 Aslam, Tony (Lab) Hatton Park, Northants
 Aslin, Fran (Grn) Shalford, Surrey
 Aspden, Kieran P. (UKIP) Preston W., Lancs
 Aspinall, Clare V. (Con) Oswestry E., Shropshire
 Aspinell, Barry R. (LD) Brentwood N., Essex
 Asplin, Sam (LD) Melton W., Leics
 Asquith, Bill (Lab) Headington, Oxon
 Astin, Clive (Lab) Church Crookham, Hants
 Astle, Margaret (Ind) Kidsgrove, Staffs
 Aston, Guy (Con) Town, Doncaster
 Aston, Pat (Lab) Waddington, Lincs
 Asvachin, Marina (Lab) Wonford, Devon
 Atherfold, David (Con) Camborne Treslothan,
 Cornwall
 Atherton, Candy (Lab) Falmouth Smithick,
 Cornwall
 Athwal, Kewal S. (Con) Sawley, Derbs
 Atkin, Jason (Con) Derwent Valley, Derbs
 Atkin, Neil K. (Con) Aston, Derbs
 Atkins, Andrew J. (LD) Richmondshire N., N.Yorks
 Atkins, Beth (LD) New Mills, Derbs
 Atkins, Charlotte J.S. (Lab) Leek S., Staffs
 Atkins, Holly (Grn) Chailey, E.Sussex
 Atkins, Lynda S. (Ind) Wallingford, Oxon
 Atkins, Noel A. (Con) Durrington, W.Sussex
 Atkins, Philip E.B. (Con) Uttoxeter Rural, Staffs
 Atkinson, Albert (Con) Ribble Valley N.E., Lancs
 Atkinson, Carole (Lab) Ferryhill, Durham
 Atkinson, Eric W. (UKIP) Howgate, Cumbria
 Atkinson, Helen E. (Grn) Belle Vue, Cumbria
 Atkinson, Jim (Lab) Aycliffe E., Durham
 Atkinson, John E. (LD) Northstead, N.Yorks
 Atkinson, Margaret E. (Con) Masham, N.Yorks
 Atkinson, Mark A. (Ind) Chester-le-Street W.,
 Durham
 Atkinson, Nicholas D. (Grn) Stourport, Worcs
 Atkinson, Peter B. (Lab) Ferryhill, Durham
 Atkinson, Ross L.D. (Con) Rossington, Doncaster
 Atkinson, Samantha (Lab) Clacton N., Essex
 Atkinson, Yvonne (Lab) Alphington, Devon
 Attwell, Stephen A. (Con) Woodbridge, Suffolk
 Attwood, Pauline M. (LD) St Ives W., Cornwall
 Atwal, Gurpal S. (Lab) Oadby, Leics
 Aubrey, Sam (UKIP) Canvey Island E., Essex
 Auckland, Emma J. (Con) Worksop S., Notts
 Auger, Richard L.P. (Con) Davenport W., Northants
 Austin, Alison M. (Ind) Boston S., Lincs
 Austin, Pippa (Grn) Kenilworth St John's, Warks
 Austin, Suzanna M. (LD) Higham Ferrers,
 Northants
 Auvray Ray (LD) Torrington, Devon
 Avery, Alan P. (Lab) Pickering, N.Yorks
 Avery, Andy (Lab) Ponteland S., Northumberland
 Avery, Brian F. (Ind) Ferryhill, Durham
 Avery, Jerry (LD) Kingston, Oxon
 Aves, Pat (LD) Melksham N., Wilts
 Aves, Su (Lab) St Sidwell's, Devon
 Avis, Howard N. (Lab) Bilton, Warks
 Awford, Phil (Con) Highnam, Gloucs
 Axford, Adrian W. (Con) Ryde N.W., Wight
 Ayeni, Lola (Lab) Malling N.E., Kent
 Ayers, Frank (Ind) Ashford, Surrey
 Ayland, Steve (Lab) Finedon, Northants
 Ayling, Victoria C. (UKIP) Wainfleet, Lincs
 Aylwin, Jo (LD) Farnham C., Surrey
 Aymes, Gideon B. (Ind) Alderbury, Wilts
 Aynsley, Steve (UKIP) Sleekburn,
 Northumberland
 Aynsley, Tracy (Con) Bedlington W.,
 Northumberland
 Ayre, Angela (Lab) Loughton C., Essex
 Azad, Ayesha (Con) Woking S.W., Surrey
 Azad, Ayesha (Ind) Portsoken, City
 Azad, Jamila B. (Lab) St Clement's, Oxon
 B
 Babbage, Matt (Con) Battledown, Gloucs
 Babbage, Neil A. (LD) Maldon, Essex
 Backhouse, Graham A. (Con) Newby, N.Yorks
 Bacon, Jonathan F. (Ind) Brading, Wight
 Badcock, Mike (Con) Abingdon S., Oxon
 Baddock, Madela (Grn) Bishops Stortford E.,
 Herts
 Bagge, Ralph (Con) Stoke Poges, Bucks
 Bagshaw, Mick (Ind) Staveley, Derbs
 Baharier, Linda R. (Lab) Godstone, Surrey
 Baig, Faisal (Lab) Penryn E., Cornwall
 Bailey, Anna M. (Con) Ely South, Cambs
 Bailey, David M. (Lab) Thame, Oxon
 Bailey, Dawn A. (LD) Lynemouth,
 Northumberland
 Bailey, Gareth P. (Grn) Castle, Cambs
 Bailey, Jade (LD) Burton Grange, Dorset
 Bailey, John (Ind) Tow Law, Durham
 Bailey, Margaret G. (UKIP) Brockenhurst, Hants
 Bailey, Paul (UKIP) New Milton, Hants
 Bailey, Shaun S. (Con) Hesters Way, Gloucs
 Bainbridge, Aaron J. (Con) Bishop Auckland
 Town, Durham
 Bainbridge, Allan (Con) Chester-le-Street S.,
 Durham
 Bainbridge, Beatrice (Con) Chester-le-Street E.,
 Durham
 Bainbridge, Bob (Ind) Rowbarton, Somerset
 Bainbridge, James (Con) Castle, Cumbria
 Bain-Stewart, Alex (Ind) Farringdon Within, City
 Baker, Abigail R. (LD) Wincanton, Somerset
 Baker, Amy L. (Grn) Bentley, Doncaster
 Baker, Beverley J. (LD) Bagley, Shropshire
 Baker, Bob (Con) Sowerby, N.Yorks
 Baker, David J. (Grn) Bromsgrove W., Worcs
 Baker, Diane (UKIP) Drury, Essex
 Baker, Fiona (Con) Brackley, Northants
 Baker, Glen L. (Grn) Ware S., Herts
 Baker, Janice (Grn) Epsom W., Surrey
 Baker, Jason P. (LD) Chard S., Somerset
 Baker, Joe (Lab) Arrow Valley E., Worcs
 Baker, John (LD) Parsons Heath, Essex
 Baker, John M. (Con) Sutton W., Notts
 Baker, Joshua (Grn) Amesbury E., Wilts
 Baker, Kerry L. (Con) Portland Harbour, Dorset
 Baker, Lesley C. (Grn) St Stephen's, Herts
 Baker, Lorna A. (LD) Penrith Rural., Cumbria
 Baker, Michael G. (LD) Alconbury, Cambs
 Baker, Michael J.M. (UKIP) S. Smallburgh, Norfolk
 Baker, Michelle (Grn) Bromsgrove C., Worcs
 Baker, Stan (Grn) Bromsgrove E., Worcs
 Baker, Timothy A. (Grn) W. Bridgford N., Notts
 Baker, Tony (Con) Malvern Trinity, Worcs
 Baker-Price, Tom (Con) Arrow Valley E., Worcs
 Baker-Smith, Julia H. (Ind) Whippingham, Wight
 Bala, Kumar (Grn) Wing, Bucks
 Bald, John J. (Con) Linton, Cambs
 Baldock, Mike (UKIP) Swale W., Kent
 Baldrey, Peter N. (Lab) Box, Wilts
 Baldry, Desmond (Ind) Lowestoft S., Suffolk
 Baldwin, Andrew N. (Con) Horsham E., W.Sussex
 Baldwin, Barbara P. (Grn) Burnley Rural, Lancs
 Baldwin, Dave (Lab) Woodstock, Oxon
 Baldwin, Elaine J. (Lab) Stock, Essex
 Baldwin, Jack P. (LD) Potters Bar E., Herts
 Baldwin, Laurence J. (Grn) Carlton W., Notts
 Balfour, Matthew A.C. (Con) Malling Rural E.,
 Kent
 Ball, Andy (Ind) Risborough, Bucks
 Ball, Anne E. (LD) Ethandune, Wilts
 Ball, Colin J. (Lab) Lichfield City S., Staffs
 Ball, Diana E. (LD) Beacon, Worcs
 Ball, John (Lab) Chichester S., W.Sussex
 Ball, Kevin (Con) Okehampton, Devon
 Ball, Lani-Mae (Lab) Conisbrough, Doncaster
 Ball, Nick (Grn) Wroxham, Norfolk
 Ball, Nigel (Lab) Conisbrough, Doncaster
 Ball, Paddy (UKIP) Mancroft, Norfolk
 Ball, Robert J. (UKIP) Pinhoe, Devon
 Ball, Roger T. (UKIP) Aldeburgh, Suffolk
 Ball, Ronald D. (BNP) Dartford N.E., Kent
 Ball, Tony (Con) Wickford Crouch, Essex
 Ball, William B. (Lab) Uckfield S., E.Sussex
 Ballantyne, Rob (Grn) Kineton, Warks
 Ballcaj, Arlinda (Con) Quarry, Shropshire
 Balshaw, Michael A. (Con) Preston S.W., Lancs
 Bambrick, Sean A. (Lab) Swadlincote N., Derbs
 Bambrough, Mary C. (LD) Druridge Bay,
 Northumberland
 Bamford, Daniel J. (UKIP) Gtr Heanor, Derbs
 Banfield, Hannah L. (Lab) Banbury Grimsbury,
 Oxon
 Banks, Bob (Con) Evesham S., Worcs
 Banks, Peter D.C. (Grn) Mersea, Essex
 Banks, Simon G. (LD) Frinton, Essex
 Bannerman, Stuart C. (Lab) Romsey Town, Hants
 Bannon, Colin (Grn) Tavistock, Devon
 Banyard, Jeremy M. (UKIP) Ripon S., N.Yorks
 Barber, Stephen M. (Con) Thorpe Hamlet, Norfolk
 Barbour, Martin S. (Con) Howgate, Cumbria
 Barbuti, Peter (UKIP) Watchet, Somerset
 Barclay, Elizabeth (Grn) Ripon N., N.Yorks
 Bardill, Glenn J.A. (Con) Ollerton, Notts
 Bardsley, Nick (Con) Ruyton, Shropshire
 Bardwell, Ron (Lab) Royal Wootton Bassett S.,
 Wilts
 Barford, Lucy J. (Grn) Ewell Court, Surrey
 Bark, Marjorie (LD) Great Cornard, Suffolk
 Barker, Ann-Marie (LD) Knaphill, Surrey
 Barker, Christopher P. (UKIP) Worksop S., Notts
 Barker, David J. (Ind) Portsoken, City
 Barker, Jacob (YP) Norton, Doncaster
 Barker, Jo (Con) Shipston, Warks
 Barker, John A. (Ind) Cripplegate, City
 Barker, John J. (UKIP) Bolebridge, Staffs
 Barker, Liz (LD) Otmoor, Oxon
 Barker, Mark J. (UKIP) Preston E., Lancs
 Barker, Nicki (Lab) Highley, Shropshire
 Barker, Nigel (Lab) Sutton, Derbs
 Barker, Sonia V. (Lab) Pakefield, Suffolk
 Barker, Stuart D. (Con) Ashburton, Devon
 Barker, Susan (Con) Dunmow, Essex
 Barker, Tom (Lab) Dovedale, Derbs
 Barkham, Joseph V. (LD) Buckhurst Hill, Essex
 Barks, Philip (Lab) Leek Rural, Staffs
 Barley, Emily J. (Con) Huntingdon N., Cambs
 Barling, David H. (Con) Bramber Castle, W.Sussex
 Barlow, Mark H. (UKIP) Audley, Staffs
 Barlow, Philip R. (Lab) Witham Northern, Essex
 Barnard, David J. (Con) Hitchin Rural, Herts
 Barnard, Jess (Lab) Nelson, Norfolk
 Barnard, Lionel H. (Con) Henfield, W.Sussex
 Barnes, Alyson (Lab) Mid-Rossendale, Lancs
 Barnes, Barry (Lab) Wingerworth, Derbs
 Barnes, Colin M. (Lab) Seamer, N.Yorks
 Barnes, Cyril J. (UKIP) Cranborne Chase, Dorset
 Barnes, Danny (Lab) Cullompton, Devon
 Barnes, John (Con) Rother N.W., E.Sussex
 Barnes, Neil (Lab) Breaston, Derbs
 Barnes, Pele (Con) Bridgwater N., Somerset
 Barnes, Richard (Con) Worksop N., Notts
 Barnes, Robert S. (Lab) Redruth N., Cornwall
 Barnes, Stephen (No desc) Bideford E., Devon
 Barnett, Ian R. (Grn) Pendle Hill, Lancs
 Barnett, Joan (Lab) Tidworth, Wilts
 Barnett, Peter A. (Grn) Frimley Green, Surrey
 Barnett, Rob (Lab) Whitby Streonshalh, N.Yorks
 Barnfather, Christopher P. (Con) Newstead,
 Notts
 Barr, Alexander R.M. (Ind) Cordwainer, City
 Barras, Jon (UKIP) Nunnery, Worcs
 Barras, Stephen G. (LD) Bridgnorth W.,
 Shropshire

Barrell, Dilys M.J. (LD) Lansdown Park, Gloucs
 Barrell, John M. (Ind) Hartley, Northumberland
 Barrett, Anthony E. (Grn) Carterton S., Oxon
 Barrett, Gareth P. (Lab) Brentwood S., Essex
 Barrett, Gavin P. (Con) Salisbury Bemerton, Wilts
 Barrett, James (Grn) Coleshill N., Warks
 Barrett, Judith H. (Grn) Admirals, Warks
 Barrett, Julia C. (LD) St Helen's, Suffolk
 Barrett, Marcus M. (Con) Crewkerne, Somerset
 Barrett, Mikr (Lab) Worthing E., W.Sussex
 Barrett, Philip M. (Ind) S.Craven, N.Yorks
 Barrett, Tim N. (Lab) Brentwood Rural, Essex
 Barrett-Miles, Andrew J. (Con) Burgess Hill N., W.Sussex
 Barrie, David J. (UKIP) Powick, Worcs
 Barrington-King, Paul V. (Con) Tunbridge Wells E., Kent
 Barron, Malcolm R. (Con) W.Lancashire N., Lancs
 Barrow, Douglas G.F. (Ind) Aldgate, City
 Barrow, Joyce B. (Con) St Oswald, Shropshire
 Barrows, Eddy (UKIP) Tenterden, Kent
 Barry, Alan L. (Lab) St Michael's, Cumbria
 Barry, Patch (Grn) Godshill, Wight
 Barry, Reg (LD) Nettlestone, Wight
 Barry, Sammy (LD) Hemel Hempstead N.E., Herts
 Barson, Jaimie P. (LD) Sutton, Derbs
 Barter, David C. (Lab) Chippenham Hardenhuish, Wilts
 Bartholmeusz, James M. (Lab) Welwyn, Herts
 Bartholomew, Carol M. (Grn) Test Valley C., Hants
 Bartholomew, David C. (Con) Sonning Common, Oxon
 Bartholomew, Owen L. (LD) Harwich, Essex
 Bartington, Suzanne E. (Con) Witney N., Oxon
 Bartlett, Alan (Con) Maidstone C., Kent
 Bartlett, Cherry A. (Lab) Swanage, Dorset
 Bartlett, Paul (Con) Ashford C., Kent
 Bartlett, Shane (LD) Colehill W., Dorset
 Barton, Adrian L. (Ind) Whitnash, Warks
 Barton, George R. (Con) Sompoting, W.Sussex
 Barton, Jack A. (Grn) Banbury Grimsbury, Oxon
 Barton, John P. (Grn) Loughborough N.W., Leics
 Barton, Lyn (LD) Abbey, Essex
 Barton, Matthew J. (Grn) Duxford, Cambs
 Barton, Michael (Lab) Kings Langley, Herts
 Barton, Peter J. (Grn) Three Valleys, Dorset
 Bartrick, James E. (LD) St Neots Eatons, Cambs
 Bartrum Jr, Roger (Grn) Brading, Wight
 Bartrum, Jean M. (Grn) Cowes N., Wight
 Bassett, Belinda A. (Grn) Maidstone N.E., Kent
 Bassett, Joy A. (Lab) Bodmin St Mary's, Cornwall
 Bastiman, Derek J. (Con) Scalpy, N.Yorks
 Bastin, Geoffrey B. (UKIP) Bexhill E., E.Sussex
 Bastin, John H. (Con) Constantine, Cornwall
 Baston, Norman (UKIP) Holywell, Northumberland
 Bastow, Adrian M. (Ind) Aldersgate, City
 Batchelor, Callum (Lab) Woodford, Northants
 Batchelor, Henry A.F. (LD) Linton, Cambs
 Batchelor, Paul (Ind) Warminster Broadway, Wilts
 Bate, Les (UKIP) Wells, Somerset
 Bate, Sebastian G. (LD) Ashtead, Surrey
 Bateman, Emma J. (Grn) Gunton, Suffolk
 Bateman, Mark T. (Lab) Aylesbury S.W., Bucks
 Bateman, Piers (Con) Hardway, Hants
 Bater, Richard G. (UKIP) Goring, W.Sussex
 Bates, Alana L. (Lab) Gulval, Cornwall
 Bates, Emily M.M. (UKIP) Spalding Elloe, Lincs
 Bates, Emma L. (LD) Petersfield, Cambs
 Bates, Gill (LD) Wirksworth, Derbs
 Bates, Ian C.T. (Con) St Neots Eatons, Cambs
 Bates, Richard S. (LD) Haywards Heath Town, W.Sussex
 Bates, Xuelin L.L. (Ind) Walbrook, City
 Bates, Yvonne L. (LD) Helston N., Cornwall
 Bateson, Christopher L. (LD) Staines S., Surrey
 Bateson, Stuart J.A. (Con) Skerton, Lancs
 Batey, Alison J. (Lab) Barnard, Durham
 Batley, Kenton (LD) Middleton, W.Sussex
 Batsford, Andy (Lab) Bexhill N., E.Sussex
 Batstone, Pauline H. (Con) Blackmore Vale, Dorset
 Batters, Christopher C. (LD) Lanivet, Cornwall
 Batteson, Martin (UKIP) Melbourne, Derbs
 Batts, Eric (Con) Kennington, Oxon
 Battson, Richard D. (Grn) Broadwater, W.Sussex
 Batty, Joseph J. (Lab) Cornhill, City
 Bawn, Betty M. (Con) Seaton, Northumberland
 Bawn, David L. (Con) Morpeth N., Northumberland
 Bawn, Nicola A. (Con) College, Northumberland
 Bax, Steve (Con) W. Molesey, Surrey
 Baxter, Ashley J. (Ind) Deepings W., Lincs
 Baxter, Colin R. (LD) Winterslow, Wilts
 Baxter, John (UKIP) Verwood, Dorset
 Baxter, Marianna E.A. (LD) Mullion, Cornwall
 Baxter, Patricia (Lab) Devesing N., Wilts
 Bayfield, Kezia (Lab) Framlingham, Suffolk
 Bayley, Alan J. (UKIP) S.Benfleet, Essex
 Bayliss, Jonty (Con) Peterlee E., Durham
 Bazley, Ann (LD) Purbrook, Hants
 Bazley, Simon J. (Con) Iffley Fields, Oxon
 Beacham, John (UKIP) St Peter, Worcs
 Beadle, Rachel (Con) Lanivet, Cornwall
 Beadle, Stuart C. (LD) Reepham, Norfolk
 Beale, David (TUSC) Preston N., Lancs
 Beale, Jo (Con) Frome W., Somerset
 Beames, Alan K. (Con) Witney S., Oxon
 Bear, Alex (Grn) Ripley E., Derbs
 Beard, Margaret (Con) Armthorpe, Doncaster
 Bearder, Timothy M. (LD) Eynsham, Oxon
 Beardsmore, Ian J. (LD) Sunbury Common, Surrey
 Beattie, David S. (UKIP) Gravesend W., Kent
 Beatty, Sean N. (Lab) Lower Sunbury, Surrey
 Beaty, Alan M. (Con) Consett N., Durham
 Beaujeux, Katie (LD) Hertford Rural, Herts
 Beaumont, John (Lab) Bulkington, Warks
 Beaumont, Lorna E. (Lab) Broadwater, W.Sussex
 Beaumont, Lynne (LD) Elham Valley, Kent
 Beavan, David (LD) Kessingland, Suffolk
 Beaver, Matthew (Con) Maze Hill, E.Sussex
 Beavers, Lorraine (Lab) Fleetwood E., Lancs
 Beavis, Adrian S. (LD) St Marys, Worcs
 Beavis, Jo (Con) Halstead, Essex
 Beavis, Leia R.D. (LD) Clent Hills, Worcs
 Bebbington, David W. (LD) Grange, Gloucs
 Becker, Adrian (Grn) St Paul's, Gloucs
 Becker, Timothy G.C. (No desc) Cordwainer, City
 Beckett, Janet M. (LD) Ryde W., Wight
 Beckett, John R. (RAEE) Ewell, Surrey
 Beckwith, Trevor (Ind) Eastgate, Suffolk
 Bedford, Maggie (Grn) Bransty, Cumbria
 Bedford, Peter (No desc) Boston Coastal, Lincs
 Bedford, Peter A. (Con) Markfield, Leics
 Bedford, Sara (LD) Abbots Langley, Herts
 Bee, Mark (Con) Beccles, Suffolk
 Beech, Ann E. (Lab) Audley, Staffs
 Beech, Iris (Lab) Norton, Doncaster
 Beecham, Mike (UKIP) Horncastle, Lincs
 Beecham, Raymond G. (LD) Dalton S., Cumbria
 Beechey, Eric (Lab) Osgoldcross, N.Yorks
 Beecroft, Sidney G. (LD) Corby W., Northants
 Beer, Derek L. (LD) Shaftesbury, Dorset
 Beer, Jon (Lab) Herne Bay E., Kent
 Beer, Peter K. (Con) Great Cornard, Suffolk
 Beere, Rob (LD) Lightwater, Surrey
 Beese, Patrick (UKIP) Colsterworth, Lincs
 Begg, Chris (LD) Warwick N., Warks
 Begley, Jane (Lab) Duryard, Devon
 Begley, Lesley (Lab) Brampton, Cumbria
 Begum, Jahida (Lab) Colney Heath, Herts
 Begum, Nasima (Lab) Beccles, Suffolk
 Behan, Adrian (UKIP) Dunster, Somerset
 Beil, James D. (UKIP) Rushden S., Northants
 Belcher, Nicholas G. (Lab) Chailley, E.Sussex
 Belfitt, Nick (LD) Shanklin S., Wight
 Belfitt, Sandy (LD) Arreton, Wight
 Belgrove, Frank R. (Lab) Brightlingsea, Essex
 Bell, Adam M.B. (Lab) Ipplepen, Devon
 Bell, Alan (Ind) Lumley, Durham
 Bell, Alan (Lab) E. Mansfield, Notts
 Bell, Alan (LD) Sedgely, Durham
 Bell, Andrew W. (Grn) Alphington, Devon
 Bell, Charlie (Grn) Underdale, Shropshire
 Bell, Christine (D Ind) Anfield Plain, Durham
 Bell, Clair (Con) Ashford Rural E., Kent
 Bell, Dave (UKIP) Farnborough N., Hants
 Bell, David (Lab) Deerness, Durham
 Bell, Edward (Lab) Deneside, Durham
 Bell, Eleanor (LD) Winchester Downlands, Hants
 Bell, Jennifer A. (Lab) Deneside, Durham
 Bell, John (Lab) Morton, Cumbria
 Bell, John S. (Con) St Columb Major, Cornwall
 Bell, Linda M. (Brit R) Gorse Hill, Worcs
 Bell, Margaret (Con) Hartshill, Warks
 Bell, Matthew L. (Ind) Farringdon Within, City
 Bell, Nigel (Lab) W.Watford, Herts
 Bell, Oliver (LD) Ribble Valley S.W., Lancs
 Bell, Oliver J.L. (Lab) Combe Martin, Devon
 Bell, Patricia A. (LD) Penrith E., Cumbria
 Bell, Richard A. (Con) Barnard Castle W., Durham
 Bell, Sandra K. (Grn) Thornton Dale, N.Yorks
 Bellard, Frank (LD) Whittlesey North, Cambs
 Bellchamber, David C. (LD) Cobham, Surrey
 Bellinger, Ray (Lab) Bishopstoke, Hants
 Bellringer, Lindsey E. (Lab) Bourne, Wilts
 Belsey, Colin S. (Con) Ratton, E.Sussex
 Bendyshe-Brown, Bill (Con) Risborough, Bucks
 Bennett Lovell, Joshua (Lab) Old Stevenage, Herts
 Bennett, Alison E. (LD) Hurstpierpoint, W.Sussex
 Bennett, Carl (Lab) Etchinghill, Staffs
 Bennett, David B. (UKIP) Abbots Langley, Herts
 Bennett, David M. (Grn) Oswestry E., Shropshire
 Bennett, Harry (Lab) Peterlee E., Durham
 Bennett, Jamie F. (LD) Northbrook, W.Sussex
 Bennett, John A. (Ind) Broad Street, City
 Bennett, John A. (Lab) Calne S., Wilts
 Bennett, Julie (Grn) Chacewater, Cornwall
 Bennett, Lee K. (LD) Oswestry E., Shropshire
 Bennett, Liz (Con) E.Grinstead Meridian, W.Sussex
 Bennett, Margaret (LD) St Michael's, Cumbria
 Bennett, Martin (Ind) Oswestry E., Shropshire
 Bennett, Nicholas (No desc) Farringdon Without, City
 Bennett, Nicholas J. (Con) Arlington, E.Sussex
 Bennett, Peter G. (Ind) Walbrook, City
 Bennett, Robin F. (Grn) Berinsford, Oxon
 Bennett, Roger M. (Con) Redditch S., Worcs
 Bennett, Santa (Lab) Billerica, Essex
 Bennett, Scott N. (LD) Truro Tregolis, Cornwall
 Bennett, Seamus J.T. (LD) Felixstowe Coastal, Suffolk
 Bennett, Toby (LD) University, Norfolk
 Bennetts, Tyler T. (Lab) Liskeard W., Cornwall
 Bennie, Joseph R. (Con) Penzance E., Cornwall
 Bennion, Roger P. (LD) Lichfield Rural E., Staffs
 Bennisson, John (CCH) Church Crookham, Hants
 Bennisson, Mike (Con) Hinchley Wood, Surrey
 Bensilum, Matthew C. (LD) Tendring Rural E., Essex
 Bensley, Lesley A. (Lab) Wickham, Suffolk
 Bensly, James W. (Con) Yamouth N., Norfolk
 Benson, Emma L. (Lab) Brentwood Hutton, Essex
 Benson, Jeremy R. (LD) Duffield, Derbs
 Benson, Toby (Con) Launceston C., Cornwall
 Bensted-Smith, Nicholas M. (Ind) Cheap, City
 Bent, Stuart F. (UKIP) Alfreton, Derbs
 Benthall, Mike (Lab) Washingborough, Lincs
 Benthall, Sally A.L. (Lab) Potterhanworth, Lincs
 Bentley, Bill (Con) Wealden E., E.Sussex
 Bentley, Iain E.G. (Con) Birstall, Leics
 Bentley, Kevin P. (Con) Stanway, Essex
 Bentley, Rob (Lab) Market Drayton E., Shropshire
 Berelson, Antonia M. (Lab) Battle, E.Sussex
 Beresford, Chris (UKIP) Staines S., Surrey
 Beresford, Pauline M. (Con) Dover Town, Kent
 Bernard, Ann F. (UKIP) Brereton, Staffs
 Bernard, John D. (UKIP) Cannock Villages, Staffs
 Berridge, Kate E.A. (Lab) Louth Wolds, Lincs
 Berrington, William N.H. (Grn) Welwyn, Herts
 Berry, Anthony D. (Lab) Waterloo, Hants
 Berry, Ben (Con) Windermere, Cumbria
 Berry, Christopher H. (Lab) Penwortham W., Lancs
 Berry, Chuck (Con) Minety, Wilts
 Berry, Eve (Con) Frome E., Somerset
 Berry, Janet M. (Lab) Winchester Eastgate, Hants
 Berry, Jason (UKIP) Parsons Heath, Essex
 Berry, John (Con) Cullompton, Devon
 Berry, Julia L. (Lab) Chorley S., Lancs
 Berry, Kirsty L. (Grn) Clover Hill, Northants
 Berry, Nigel (UKIP) Armthorpe, Doncaster
 Berry, Sylvia (Con) Bodmin St Petroc, Cornwall
 Berryman, David (LD) Northam, Devon
 Bertie, Paul M. (Con) Cowes N., Wight
 Bertram, June A. (Ind) Roseland, Cornwall
 Best, Mike (LD) Crewkerne, Somerset
 Best, Nic (Grn) Morpeth N., Northumberland
 Best, Tony (UKIP) Ringmer, E.Sussex
 Beston, Michael T.F. (Con) Shanklin C., Wight
 Bestwick, Stuart J. (UKIP) Hucknall W., Notts
 Beswick, Gill (LD) Looe East, Cornwall
 Betholdi-Saad, Lucas (Lab) Wolvercote, Oxon
 Betsworth, Kevin (UKIP) Aldershot N., Hants
 Betteridge, Steve (Grn) Stock, Essex
 Betton, Robert W. (Ind) Botcherby, Cumbria

Betts, Kara (Grn) Wells, Norfolk
 Betts, Martin R. (Lab) Tunbridge Wells N., Kent
 Betts, Nikki (Lab) Stowmarket S., Suffolk
 Betty, Anthony J.E. (UKIP) King Alfred, Somerset
 Bevan, Louise (LD) Petersfield Hangers, Hants
 Beverly, David F. (Con) Banbury Ruscote, Oxon
 Bevis, Anthony D. (LD) St Leonards Forest, W.Sussex
 Bewick, Liam J. (Con) Belmont, Durham
 Bexley, Colin J. (Lab) Hallow, Worcs
 Beynon, Dave (Grn) Farnham N., Surrey
 Beynon, John A. (Con) Morpeth Stobhill, Northumberland
 Bezzant, Brian J. (UKIP) Imberdown, W.Sussex
 Bhagwandin, Mark (Con) Marston, Oxon
 Bibb, Sheila C. (Con) Gainsborough Trent, Lincs
 Bibby, Phil (Con) St Nicholas, Herts
 Bickers, Kenneth G. (Con) Wolvercote, Oxon
 Bickford, Richard E. (LD) Saltash E., Cornwall
 Biederman, Frank L. (Ind) Fremington, Devon
 Biggins, Tom (Con) Whitchurch N., Shropshire
 Biggs, Dave (Con) Camborne Treswithian, Cornwall
 Biggs, Paul M. (UKIP) Watling S., Staffs
 Biggs, Richard M. (LD) Dorchester, Dorset
 Bilbie, Stephen A. (Con) Oadby, Leics
 Bilcliff, Robert (UKIP) Stonydelph, Staffs
 Biles, Hilary R. (Con) Chipping Norton, Oxon
 Bill, David C. (LD) Hollycroft, Leics
 Billam, Catherine (LD) Waterloo, Hants
 Billett, William (UKIP) Nettleham, Lincs
 Billgrami, Zain (Lab) Bushey N., Herts
 Billin, Jason R. (LD) Leake, Notts
 Billing, David L. (Lab) Woodlands, N.Yorks
 Billing, Judi (Lab) Hitchin N., Herts
 Billington, Maurice (Con) Kidlington S., Oxon
 Billington, Susan J. (Grn) Highnam, Gloucs
 Billins, Roger G. (LD) Shipston, Warks
 Bills, David (Con) Humberlyard, Norfolk
 Bills, Stephanie (Grn) Braintree Town, Essex
 Bingham Roger K. (Con) Lower Kentdale, Cumbria
 Bingham, Barry (LD) Staveley N., Derbs
 Bingham, David K. (LD) Loddon, Norfolk
 Bingham, Paul R. (Lab) Cheriton, Kent
 Binks, Rosalind (Con) Broadstairs, Kent
 Binney, Gordon (Lab) Tanfield, Durham
 Binns, Dorcas L.M. (Con) Minchinhampton, Gloucs
 Binns, James E. (Con) Dibden, Hants
 Bint, Malcolm D. (UKIP) Petersfield Hangers, Hants
 Birch, Carol J. (Grn) Nyetimber, W.Sussex
 Birch, Jackie (SWF) S. Woodham Ferrers, Essex
 Birch, Jane L. (Lab) Kingsthorpe S., Northants
 Birch, John E. (UKIP) Earl Craven, Warks
 Birch, Roy (LD) Sedbury, Gloucs
 Birchall, Gill (TUSC) St Austell Bethel, Cornwall
 Birchley, Patricia M. (Con) Chiltern Ridges, Bucks
 Bird, Dickie (UKIP) Ploughley, Oxon
 Bird, George P. (UKIP) Broadfield, W.Sussex
 Bird, Katharine A. (LD) Andover N., Hants
 Bird, Rob (LD) Maidstone C., Kent
 Bird, Robert A. (Con) Bishops Cleeve, Gloucs
 Bird, Roger N. (UKIP) Warlingham, Surrey
 Bird, Ryan J.E. (LD) Warminster Copheap, Wilts
 Bird, Stuart M. (Con) Felixstowe N., Suffolk
 Birdi, Parminder S. (Con) Warwick S., Warks
 Birkett, Fred (Con) Fareham Town, Hants
 Birks, Paul L. (Lab) Belah, Cumbria
 Birnstingl, Simon W. (Lab) Bramber Castle, W.Sussex
 Birt, Timothy E. (Grn) Watton, Norfolk
 Birtwistle, Gordon (LD) Burnley N.E., Lancs
 Biscoe, Bert M.M. (Ind) Truro Boscawen, Cornwall
 Biscoe, James A. (Ind) Lanner, Cornwall
 Bisdee, Trevor T. (Grn) Tunbridge Wells Rural, Kent
 Bishop, Clare K. (LD) Cranbrook, Kent
 Bishop, Damien M. (Lab) Aylesbury E., Bucks
 Bishop, Fran (LD) Aldbourne, W.Sussex
 Bishop, Jenny (Grn) Halstead, Essex
 Bishop, Joey (Lab) St Austell Gover, Cornwall
 Bishop, Paul A. (Lab) Pitsea, Essex
 Bishop, Peter J. (LD) Mt Charles, Cornwall
 Bishop, Richard J. (Grn) Sheppey, Kent
 Bishop, Russel R. (UKIP) Tunbridge Wells W., Kent
 Bishop, Sylvia (UKIP) Brockworth, Gloucs
 Bishop, Zachary J. (UKIP) Roche, Cornwall
 Bisknell, Caitlin J. (Lab) Buxton N., Derbs
 Bisnauthsing, Harriah (LD) Stamford E., Lincs
 Biss, David A. (LD) Angmering, W.Sussex
 Bisset, Alex (Con) Rodborough, Gloucs
 Bisset, Marjory D. (Grn) Rainbow Hill, Worcs
 Bisset, Peter G. (Grn) Petersfield Hangers, Hants
 Bissett, Paul (UKIP) Edenthorpe, Doncaster
 Bisson, Kate (Grn) Verwood, Dorset
 Bissonnet, David G. (Lab) Loddon, Norfolk
 Blachford, Rebecca A. (Grn) Newport N., Wight
 Blaciklock, Catherine A. (UKIP) Dereham S., Norfolk
 Black, Bill (YP) Newby, N.Yorks
 Black, Carol (Lab) The Lavingtons, Wilts
 Black, Christopher I. (LD) Rayleigh N., Essex
 Black, Dina (Con) N. Hinksey, Oxon
 Black, Vicki (Grn) Dorchester, Dorset
 Blackburn, Michael (Lab) Eagle, Lincs
 Blackburn, Rosie (Grn) Purbrook, Hants
 Blackburn, Susan A.J. (UKIP) Skegness S., Lincs
 Blackburn, Wayne (Lab) Pendle Rural, Lancs
 Blackham, Joe (Lab) Thorne, Doncaster
 Blackie, John (Ind) Upper Dales, N.Yorks
 Blackmore, Ivor L. (Lab) Devizes S., Wilts
 Blackmore, Lorna (Lab) Tunbridge Wells S., Kent
 Blackmore, Stewart (Lab) Lake S., Wight
 Blackmore, Theo D.J. (LD) Newlyn & Mousehole, Cornwall
 Blackwell, Andrew V. (Lab) Feniton, Devon
 Blackwell, Dave (CIIP) Canvey Island E., Essex
 Blades, David M. (Con) Romanby, N.Yorks
 Blair-Jordan, Sioux (Lab) Drury, Essex
 Blair-Pilling, Ian C.D. (Con) The Collingbournes, Wilts
 Blake, Andy (Lab) Carharrack, Cornwall
 Blake, Janet (Con) Great Brickhill, Bucks
 Blake, John W. (LD) Hoxne, Suffolk
 Blake, Martin (Grn) Spalding Elloe, Lincs
 Blake, Michael J. (LD) Acle, Norfolk
 Blake, Rachael (Lab) Rossington, Doncaster
 Blake-Coggins, Gavin M. (LD) Hailsham New Town, E.Sussex
 Blakemore, Nicholas (LD) Trowbridge Adcroft, Wilts
 Blakey, Jan (No desc) Coxhoe, Durham
 Blanch, Stephen W.E. (LD) Cuckfield, W.Sussex
 Bland, James (Con) Lyth Valley, Cumbria
 Bland, John R.G. (LD) Grantham E., Lincs
 Bland, Mike (Lab) Canterbury City N., Kent
 Bland, Rosemary A. (Grn) Baldock, Herts
 Blank, Sharon L. (Lab) Spire, Derbs
 Blase, Stef (Lab) Melton W., Leics
 Blatchford, Andrew D. (Grn) Dartford N.E., Kent
 Blathwayt, Paul W. (LD) Hingham, Norfolk
 Bleasdale, Geraldine (Lab) Seaham, Durham
 Blenkinsop, Laura A. (Grn) Haltwhistle, Northumberland
 Blenkinsopp, Bill (Ind) Aycliffe E., Durham
 Blevins, John W. (Lab) Swale, N.Yorks
 Blewett, Frank (LD) Gwinear-Gwithian, Cornwall
 Blewett, Tony (UKIP) Fareham Warsash, Hants
 Blewettm Matt (MK) Lanner, Cornwall
 Blezzard, Bob (LD) Lake N., Wight
 Bliss, Aaron J. (Grn) Deddingham, Oxon
 Bliss, Graham W. (Grn) Benn, Warks
 Blissett, Jay (Con) Canvey Island W., Essex
 Blomberg, Phil (Grn) Rodborough, Gloucs
 Bloomfield, Neil B. (Con) Martock, Somerset
 Bloor, Lisa M. (Lab) Rossendale W., Lancs
 Bloore, Christopher J. (Lab) Bromsgrove S., Worcs
 Blount, Christopher J. (LD) Witney W., Oxon
 Blowers, Sarah (Grn) Nailsworth, Gloucs
 Bloxham, Colin N. (Grn) Aylesbury N., Bucks
 Bloxham, Ray (Con) Broaclyst, Devon
 Bloxham, Simon N. (Con) Letchworth N., Herts
 Bloxsom, John (Lab) Quedgeley, Gloucs
 Blundell, James A. (LD) Eckington, Derbs
 Blunden, Simon (Grn) Lower Kentdale, Cumbria
 Blunden, William G. (Lab) Haywards Heath E., W.Sussex
 Blundred, Charlotte E. (Con) Stakeford, Northumberland
 Blunt, Richard (Con) Glenfields, Leics
 Blye, Kate A. (LD) Purton, Wilts
 Boad, Sarah E. (LD) Leamington N., Warks
 Boaler, John (Lab) Calne C., Wilts
 Boam, Samuel J. (Con) Tibshelf, Derbs
 Boardman, Jayne C. (Lab) Fylde E., Lancs
 Bocking, Graham J. (Con) Churchdown, Gloucs
 Boddington, Andy (LD) Ludlow N., Shropshire
 Boden, Christopher E. (Ind) Castle Baynard, City
 Boden, Christopher P. (Con) Whittlesey North, Cambs
 Boettcher, Maureen S.C. (Lab) Elvet, Durham
 Boettge, Kat (Grn) Nuthall, Notts
 Bohan, Michael A. (Lab) Pewsey Vale, Wilts
 Bohme, Wendy P.G. (Grn) Leek Rural, Staffs
 Boiles, Martin D. (Con) Andover S., Hants
 Boldrin, Paul E. (Lab) Loughborough S.W., Leics
 Bole, Kathy (Lab) Whitehouse, Suffolk
 Boleat, Mark J. (Ind) Cordwainer, City
 Boles, Matt (LD) Gainsborough Hill, Lincs
 Boleyn, Amelie E. (Grn) Sevenoaks Rural S., Kent
 Bolitho, Helen S. (Lab) Petersfield Butser, Hants
 Bols, Andrew N.D. (UKIP) Bungay, Suffolk
 Bolt, Kevin P.F. (Lab) Harrogate C., N.Yorks
 Bolter, Jeffrey W. (UKIP) Caterham Valley, Surrey
 Bolter, Steve (LD) Heddingham, Essex
 Bolton, Ray (Con) Emsworth, Hants
 Bolton, Richard (Grn) Salisbury St Francis, Wilts
 Bomber, Ray (Grn) Hertford All Saints, Herts
 Bomford, Jeffrey (Ind) Currock, Cumbria
 Bond, Anne R. (Con) S.W. Wigston, Leics
 Bond, Bella (Lab) Kingston, Oxon
 Bond, John E. (Ind) The Byfleets, Surrey
 Bond, Margaret (Con) Upper Kent, Cumbria
 Bond, Nick (UKIP) Herne Bay E., Kent
 Bond, Trevor A. (Con) Deal, Kent
 Bond, Vivienne B. (LD) Bexhill S., E.Sussex
 Bones, Chris (LD) Tavistock, Devon
 Bones, Gail (LD) Yelverton, Devon
 Boney, Charles R. (LD) Menheniot, Cornwall
 Bonner, Anne (Lab) Framwellgate, Durham
 Bonner, Carney C. (Con) St Mark's, Gloucs
 Bonner, Charlotte L. (Grn) Weaponness, N.Yorks
 Bonner, Ian (Grn) Nuneaton Abbey, Warks
 Bonner, Sophie A. (Grn) Attleborough, Warks
 Bonney, Roger J. (Ind) Falmouth Boslowick, Cornwall
 Bonsall, Vikki (LD) Alfreton, Derbs
 Bonsor, Timothy C. (Grn) Leckhampton, Gloucs
 Booker, Pamela (UKIP) Brixworth, Northants
 Boore, Declan A.W. (LD) Calne S., Wilts
 Boorman, Phil (Con) Seaford N., E.Sussex
 Boote, Debbie (LD) Leake, Notts
 Booth, Alan (Con) Spennymoor, Durham
 Booth, Alan J.G. (Grn) Chiltern Ridges, Bucks
 Booth, Alastair M. (LD) Etherow, Derbs
 Booth, Andy (Con) Sheppey, Kent
 Booth, Chris (LD) Taunton N., Somerset
 Booth, Gavin G.R. (LD) Roman Bank, Cambs
 Booth, Jenny (MK) Falmouth Boslowick, Cornwall
 Booth, Michelle W. (Lab) Ilkeston W., Derbs
 Booth, Stephen J. (LD) Shephal, Herts
 Booth, Sydney J.P. (Con) Gunnislake, Cornwall
 Booth, Valerie A. (Con) Brandon, Durham
 Boothman, Neil (Grn) Denton Holme, Cumbria
 Boothroyd, Nick (Lab) Sherborne Town, Dorset
 Boram, Kevin (Con) Shoreham S., W.Sussex
 Borg, James M. (LD) Keele, Staffs
 Borg, Paul (BNP) Pitsea, Essex
 Borrett, Bill (Con) Elmham, Norfolk
 Bosnjak, Joyce (Lab) N. Mansfield, Notts
 Bossingham, Mike (Grn) Cromer, Norfolk
 Bossman, Will (Lab) Cowes S., Wight
 Bostock, Richard M. (Ind) Cripplegate, City
 Bosworth, David J. (UKIP) Gipping Valley, Suffolk
 Botham, Andy (Lab) Matlock, Derbs
 Botten, Chris (LD) Caterham Hill, Surrey
 Botterill, Michael J. (Con) Pelton, Durham
 Bottomley, Keith D.F. (Ind) Bridge, City
 Bouche, Cyrille P. (Lab) Blackbourn, Suffolk
 Boughen, Damon (Grn) E. Hunsbury, Northants
 Boughtflower, John (Con) Stanwell, Surrey
 Boulding, Steve (Grn) Shawbury, Shropshire
 Boulger, Georgina A. (Con) Abbey, Shropshire
 Boulton, Stephen J. (Con) Hatfield Rural, Herts
 Bounds, Jon (Lab) Abingdon N., Oxon
 Bounds, Michael R. (Lab) Narborough, Leics
 Bourbon, Maria (LD) Marston, Oxon
 Bourne, Ian (Grn) Hartshill, Warks
 Bovey, Caroline A.L. (LD) Malvern Langland, Worcs
 Bowater, Jom (Con) Chadsmoor, Staffs
 Bowden, Anthony C. (LD) Watchet, Somerset

Bowditch, Christine (Lab) Belle Vue, Cumbria
Bowditch, Steven J.W. (Lab) Wetheral, Cumbria
Bowdler, Bob (Con) Hailsham Market, E.Sussex
Bowell, Andrew C. (Lab) Spalding S., Lincs
Bowen, Alan (Lab) Launceston C., Cornwall
Bowen, Dave (Lab) Goring, Oxon
Bowen, Lizzy (Con) Nene Valley, Northants
Bowen, Steve (LD) Tenterden, Kent
Bowers, Chris (LD) Arlington, E.Sussex
Bowes, Claire R. (Con) Watton, Norfolk
Bowes, Liz (Con) Woking S.E., Surrey
Bowie, Fiona (Grn) Coleford, Gloucs
Bowkett, David W. (LD) Rose Hill, Oxon
Bowkett, Wendy (Con) Wainfleet, Lincs
Bowles, Andrew H.T. (Con) Swale E., Kent
Bowles, Grant L.A. (LD) Earls Barton, Northants
Bowles, John A. (UKIP) Leesland, Hants
Bowles, Steve (Con) Wendover, Bucks
Bowman, Dorothy (Ind) Aycliffe N., Durham
Bowman, Peter (UKIP) St Mark's, Gloucs
Bown, Ann E. (Con) Bridgwater W., Somerset
Bown, Pete (UKIP) Fairford, Gloucs
Bowness, Alan (Con) Bothel, Cumbria
Bowyer, Ann P.R. (Grn) Dereham N., Norfolk
Bowyer, Phil (Lab) Bellingham, Northumberland
Box, Dennis (UKIP) Amington, Staffs
Boxall, Andy (UKIP) Purbrook, Hants
Boyd, Andy (No desc) Torrington, Devon
Boyd, Gary W. (Lab) W. Flegg, Norfolk
Boyd, Kerry J. (Con) Margate, Kent
Boyd, Lyn (Lab) Stanley, Durham
Boyden, Adam O.M. (LD) Frome N., Somerset
Boyes, Paul W. (UKIP) St Stephen, Worcs
Boyle, Christopher M. (UKIP) Glossop, Derbs
Boyle, David C. (LD) Henfield, W.Sussex
Boyle, Kevin M. (Lab) Lansdown Park, Gloucs
Boyle, Stuart (Ind) Laleham, Surrey
Boyles, David J. (Lab) Easington, Durham
Boyles, Richard H. (Con) Blakeney, Gloucs
Boys, Sally M. (Grn) Meads, E.Sussex
Brace, Kathryn (SCP) Dawdon, Durham
Brackenbury, Wendy J. (Con) Thrapston, Northants
Brackley, David L. (Lab) Pateley Bridge, N.Yorks
Bradbury, Andrew J. (Grn) Shoreham S., W.Sussex
Bradbury, Pete (Con) Cuckfield, W.Sussex
Bradford, David (Con) Rother Valley, W.Sussex
Bradford, Stuart J. (No desc) Duffield, Derbs
Brading, Paul J. (Con) Lake S., Wight
Bradley, Ben (Con) Hucknall N., Notts
Bradley, Emma F. (Lab) Stratford S., Warks
Bradley, Ian R. (Lab) Gainsborough Trent, Lincs
Bradley, James (UKIP) Preston S.W., Lancs
Bradley, Michael J. (Con) Sutton, Cambs
Bradley, Roger S. (Grn) Market Drayton W., Shropshire
Bradley, Shanade N. (Con) Selston, Notts
Bradley, Steven (UKIP) Wensum, Norfolk
Bradley-Hughes, Carl R. (Lab) Stokeclimland, Cornwall
Bradnam, Anna E. (LD) Waterbeach, Cambs
Bradshaw, David J. (Ind) Cripplegate, City
Bradwell, Patricia A. (Con) Wainfleet, Lincs
Brady, John (No desc) Saltash N., Cornwall
Brady, Stuart J. (Lab) Radcliffe, Notts
Brady, Susannah M. (Lab) Worth Forest, W.Sussex
Bragg, Andy (Grn) Exminster, Devon
Bragg, Matthew J. (LD) Kington, Wilts
Brailsford, David (Con) Stamford W., Lincs
Brain, Mike (Con) Bidford, Warks
Braithwaite, Paul M. (Lab) Kendal Highgate, Cumbria
Brambley-Crawshaw, Elfrede M. (Grn) Beccles, Suffolk
Brame, Roy (Con) Thetford E., Norfolk
Bramhall, Natalie J. (Con) Redhill W., Surrey
Brampton, Martin N. (Grn) Kirkbymoorside, N.Yorks
Brampton, Toby (Lab) Redhill E., Surrey
Branco, Joe M. (UKIP) Caterham Hill, Surrey
Brand, Hazel (Ind) Misterton, Notts
Brannan, Robert C. (Grn) Parsons Heath, Essex
Branney, Virginia E. (Lab) Kendal Strickland, Cumbria
Branson, Jackie (Con) N.E.Havant, Hants
Branson, Robert A. (UKIP) Etchinghill, Staffs
Brassington, Amanda J. (LD) Birdholme, Derbs
Bray, Jeff (UKIP) Tendring Rural E., Essex
Bray, Stuart L. (LD) St Marys, Leics

Bray-Parry, Mark (Grn) Guildford S.W., Surrey
Brazier, David L. (Con) Sevenoaks Rural N.E., Kent
Brazil, Jennifer S. (Grn) Great Missenden, Bucks
Brazil, Julian (LD) Kingsbridge, Devon
Brechany, Tom (LD) Cramlington S.E., Northumberland
Breckon, Lee M. (Con) Glenfields, Leics
Breedon, Simon J. (UKIP) Pitsea, Essex
Breese, Rebecca (Con) Middleton Cheney, Northants
Breeze, Alan J. (UKIP) Evenwood, Durham
Bremner, Paul (Con) Market Harborbour W., Leics
Brennan, Alice (Lab) Quorn, Leics
Brennan, Terry S. (UKIP) Freshwater S., Wight
Brennan Emma (Lab) Heavitree, Devon
Brenton, Anne (Lab) Bideford W., Devon
Brenton, David G. (Lab) Bideford E., Devon
Brereton, Matt (Con) High Furness, Cumbria
Brett, Deane M. (Ind) Bishop Middleham, Durham
Brett, Phil (Lab) Colsterworth, Lincs
Brett-Warburton, Mark J.M. (Con) Guildford S.E., Surrey
Brewer, Ann (Lab) Richmond, N.Yorks
Brewer, Cliff (Lab) Stourport, Worcs
Brewer, Geoff (Grn) Roundway, Wilts
Brewis, Christopher J.T.H. (Ind) The Suttons, Lincs
Brewis, Dallas J. (Grn) Wetheral, Cumbria
Brewster, Annie (Con) Harpenden Rural, Herts
Brian, Mary M. (Lab) Loddon, Hants
Briar, Lorraine J. (Grn) Shanklin S., Wight
Brice, Bob (LD) Trowbridge Grove, Wilts
Bricher, Colin A. (UKIP) Headlands, Northants
Brickles, Julie A. (Ind) Fyde S., Lancs
Bride, Malcolm (Lab) Charlton Park, Gloucs
Bridge, Garry C. (LD) Tonbridge, Kent
Bridge, Peter S.Q. (LD) Bruntingthorpe, Leics
Bridge, Rick (LD) Leyland C., Lancs
Bridgeman, Rob (Lab) Whitehouse, Suffolk
Bridgeman, Terry (Lab) Aldershot N., Hants
Bridger, Helen R. (Ind) Bexhill N., E.Sussex
Bridger, Tim (Lab) Tiverton W., Devon
Bridges, Ann (Con) Lancing, W.Sussex
Bridges, Annette (Con) Coalville N., Leics
Bridges, Charles T.J. (YP) Adwick, Doncaster
Bridges, Tony (Con) Louth N., Lincs
Bridgett, Steven C. (Ind) Rothbury, Northumberland
Bridgland, Sylvia J. (LD) Stonehouse, Gloucs
Bridle, Peter J. (UKIP) Arrow Valley E., Worcs
Brierley, Nick (Grn) Coleshill S., Warks
Briggs, Adrian J. (LD) Dover Town, Kent
Briggs, Alan W. (Con) Boultham, Lincs
Briggs, Andrew J. (UKIP) Wingerworth, Derbs
Briggs, Ann M. (Con) Waterloo, Hants
Briggs, Cheryl K. (Grn) Abingdon N., Oxon
Briggs, James T. (Lab) Wellesbourne, Warks
Briggs, Rachel E. (UKIP) Worksop W., Notts
Briggs, Richard C. (No desc) Billingsgate, City
Brighouse, Liz (Lab) Churchill, Oxon
Bright, Morris (Con) Potters Bar W., Herts
Bright, Richard (Con) Wirksworth, Derbs
Brighting, Malcolm R. (UKIP) Horley E., Surrey
Brigstock, John D. (UKIP) Shildon, Durham
Brimicombe, Juliana (Christ) Frimley Green, Surrey
Brimm, Suzanne (UKIP) Birchington, Kent
Brindle, Bill (Ind) Burnley S.W., Lancs
Brindle, John (Lab) Cheslyn Hay, Staffs
Brindle, Margaret (Ind) Burnley Rural, Lancs
Brindle, Mike (Lab) Thetford E., Norfolk
Brindley, Laurel E. (Grn) Bulkington, Warks
Brinicombe, Tom (LD) Winchcombe, Gloucs
Brisbane, Sue (Lab) Sheringham, Norfolk
Bristol, Jamie (UKIP) Perrycrofts, Staffs
Britcher, Alex (Lab) Tunbridge Wells W., Kent
Britcher, David J. (LD) Hellesdon, Norfolk
Britcliffe, Peter (Con) Oswaldtwistle, Lancs
Brittain, Stuart (Lab) Brimington, Derbs
Britten, Alan C. (Con) Horsham Hurst, W.Sussex
Britton, Christopher D. (Grn) Longlevens, Gloucs
Britton, Dan (Grn) Somerton, Somerset
Britton, David (Con) Littlehampton Town, W.Sussex
Britton, Melanie A. (Con) Bromsgrove W., Worcs
Britton, Richard (Con) Alderbury, Wilts
Britton, Robbie (Lab) Bourne N., Lincs
Brivio, Pamela M. (Lab) Dover Town, Kent

Broach, James R.A. (Lab) Hatfield S., Herts
Broadbank, Philip A. (LD) Harrogate Starbeck, N.Yorks
Broadbent, Eric (Lab) Northstead, N.Yorks
Broadbent, Jim (Grn) Abingdon S., Oxon
Broadley, Conrad (Con) Gravesend W., Kent
Broadley, Linda M. (LD) N. Wigston, Leics
Brociek-Coulton, Julie D. (Lab) Sewell, Norfolk
Brock, Paul (UKIP) Reepham, Norfolk
Brockman, Eunice C. (W Ind) Wickford Crouch, Essex
Brockway, Jackie (Con) Nettleham, Lincs
Brodie, Jackie (LD) Newton Abbot N., Devon
Broeke, Tijs (Ind) Cheap, City
Broise, David (UKIP) Mersea, Essex
Bromley, Elizabeth H.C. (Grn) Framwellgate, Durham
Brook, Jerry (Con) Chudleigh, Devon
Brookbank, Daniel D. (Ind) Pevensy, E.Sussex
Brooker, Tina (UKIP) Gravesend E., Kent
Brooker, Xan (LD) Braybrooke, E.Sussex
Brookes, Adam E. (LD) Deepings E., Lincs
Brookes, Bob (Con) Droitwich E., Worcs
Brookes, Christopher J. (Grn) Camp Hill, Warks
Brookes, Danny (UKIP) Skegness N., Lincs
Brookes, David G. (Con) Uttoxeter Town, Staffs
Brookes, Kevin (Con) Broadwey, Dorset
Brookes, Michael (Con) Boston Rural, Lincs
Brookes, Peter (Lab) Trimdon, Durham
Brookes, Robert P. (Grn) Grange, Gloucs
Brookes, Theresa D. (Grn) Bedworth N., Warks
Brookes, Tony (CG) Thorne, Doncaster
Brookes-Harmer, Joseph C.G.W. (Ind) Chichester N., W.Sussex
Brookfield, Julie (Lab) Corby W., Northants
Brooks, Alasdair M. (LD) Lichfield Rural S., Staffs
Brooks, Cherry L. (Con) S.Purbeck, Dorset
Brooks, James M.J. (Grn) Heanor C., Derbs
Brooks, Nicki (Lab) Carlton E., Notts
Brooks, Vivienne (LD) Ashby de la Zouche, Leics
Brooks, Zillah H. (Con) Andover W., Hants
Broom, Amanda J. (LD) Chard N., Somerset
Broomfield, Steven D. (Con) Bishopstoke, Hants
Broomhall, Peter (Con) Wem, Shropshire
Broomhead, Marian G. (Con) Blaby, Leics
Broughton, Bob (Ind) Deepings W., Lincs
Broughton, Michael C. (Grn) Lichfield Rural N., Staffs
Brown, Adam W. (Con) Bugbrooke, Northants
Brown, Adele J. (Lab) Laindon Park, Essex
Brown, Andrew K. (Grn) Airedale, N.Yorks
Brown, Andy (Con) Leake, Notts
Brown, Anne (Con) Abbey, Essex
Brown, Antony (LD) Goring, W.Sussex
Brown, Brian (UKIP) Murton, Durham
Brown, Caroline E.L. (Lab) Petersham, Derbs
Brown, Chris (Lab) Colehill W., Dorset
Brown, Christine B. (LD) Worthing Pier, W.Sussex
Brown, Christopher J. (LD) Clavering, Norfolk
Brown, Christopher J. (UKIP) Bewbush, W.Sussex
Brown, Christopher S. (Ind) Gerrards Cross, Bucks
Brown, Clare (Grn) Maryport N., Cumbria
Brown, David A. (Con) Boston S., Lincs
Brown, David J. (LD) Barnwood, Gloucs
Brown, David R. (Con) Sedgfield, Durham
Brown, Deb (Grn) Botcherby, Cumbria
Brown, Derek W. (Con) Salisbury St Marks, Wilts
Brown, Diana C. (LD) Broadway, Worcs
Brown, Don (Con) Warsaw, Notts
Brown, Geoff (LD) Newquay C., Cornwall
Brown, Gill (Lab) Launceston N., Cornwall
Brown, Helen J. (UKIP) Malling C., Kent
Brown, Ian F. (Con) Clitheroe, Lancs
Brown, Jane (Lab) Delves Lane, Durham
Brown, Janet (UKIP) Oswaldtwistle, Lancs
Brown, Jim (Lab) Shephall, Herts
Brown, Jonathan C. (Grn) Rea Valley, Shropshire
Brown, Judith A. (LD) Lloyds, Northants
Brown, Kieren R.G. (Lab) Fosse, Warks
Brown, Liz (LD) Nevilles Cross, Durham
Brown, Malcolm A. (LD) St Austell Bethel, Cornwall
Brown, Martin W. (UKIP) Syston Ridgeway, Leics
Brown, Matthew D. (LD) Cliftonville, Kent
Brown, Michael A. (Con) Sherwood Forest, Notts
Brown, Nigel (LD) Wilford, Suffolk
Brown, Noel L. (Con) Chess Valley, Bucks
Brown, Paul E.M. (Grn) Lindfield, W.Sussex
Brown, Peter (Con) Huntingdon W., Cambs

Brown, Philip A. (Ind) Bromham, Wilts
Brown, Piers (Con) Shaftesbury, Dorset
Brown, Rachel (Con) Newport S., Wight
Brown, Richard J. (Con) N. Petherton, Somerset
Brown, Robert W. (Lab) Billingshurst, W.Sussex
Brown, Robin W.W. (Con) Woodford, Northants
Brown, Susan (Con) Borehamwood N., Herts
Brown, Theo (LD) Gunnislake, Cornwall
Brown, Tim (Con) Lakes, Cumbria
Brown, Wendy J. (D Ind) Consett N., Durham
Brownie, Ralph (LD) Row Heath, Suffolk
Broxup-Yellen, Helen M. (Lab) Hovingham, N.Yorks
Bruce, Carol T. (UKIP) Skerton, Lancs
Bruce, Imogen M. (Lab) Fakenham, Norfolk
Brunner, Juliet A. (Con) Arrow Valley E., Worcs
Bruno, Bill (UKIP) Chertsey, Surrey
Brunsdon, Heidi A. (Con) Imberdown, W.Sussex
Bryan, Carol L. (Con) Totland, Wight
Bryan, James (Lab) Bywell, Northumberland
Bryan, Kevin A. (NF) Whitworth, Lancs
Bryan, Ray (Con) Moors, Dorset
Bryan, Tony (Lab) Finningley, Doncaster
Bryant, Andrew J. (Lab) Newhaven, E.Sussex
Bryce, Will (Grn) Leamington Milverton, Warks
Bryer, Susan C. (Lab) Sunbury Common, Surrey
Bryson, Nigel (Lab) Bishop Auckland Town, Durham
Buchanan, Ian (UKIP) Newhaven, E.Sussex
Buchanan, James A. (No desc) Helston S., Cornwall
Buck, Rebecca S. (LD) W. Manfield, Notts
Buckland, Ian J. (LD) Littlehampton Town, W.Sussex
Buckland, Patricia N. (Grn) Evesham N., Worcs
Buckley, Christopher P. (LD) Wolvercote, Oxon
Buckley, Gary J. (Lab) Till, Wilts
Buckley, Julia (Lab) Bridgnorth E., Shropshire
Buckley, Malcolm R. (Con) Wickford Crouch, Essex
Buckley, Peter I. (Con) St Annes N., Lancs
Buckmaster, Eric H. (Con) Sawbridgeworth, Herts
Bucknell, Allison M. (Con) Lyneham, Wilts
Budgey, Colin (Grn) Chelmer, Essex
Bugden-Cawsey, Val (Con) Launceston N., Cornwall
Buick, Adam J.L. (SP) Guildford W., Surrey
Bull, Alice E. (Grn) Halesworth, Suffolk
Bull, David J.C. (Lab) Wooler, Northumberland
Bull, Jackie (LD) St Austell Poltair, Cornwall
Bull, Julie D. (Ind) Caverswall, Staffs
Bull, Steve (Con) Ashbourne, Derbs
Bullard, Emma C.M. (Grn) Severn Valley, Shropshire
Bullen, Paul (UKIP) Warboys, Cambs
Bullen, Stewart (Lab) N.W.Purbeck, Dorset
Bullion, Alan J. (LD) Tunbridge Wells W., Kent
Bullivant, Philip A. (Con) Newton Abbot N., Devon
Bullock, Jonathan D. (UKIP) Ise, Northants
Bullock, Mark (Grn) Newhaven, E.Sussex
Bullough, Simon D. (Lab) Epping, Essex
Bulmer, Dave (Ind) Chard S., Somerset
Bulmer, Kevin (Con) Goring, Oxon
Bultitude, Katharine M. (Lab) March North, Cambs
Bundell, Jaimie E.L. (Grn) Newport W., Wight
Bunney, Stephen (LD) Market Rasen Wolds, Lincs
Bunting, Tony J. (LD) Lancaster Rural N., Lancs
Burbidge, Victor J. (UKIP) Launde, Leics
Burch, Ivan P. (UKIP) Dartford Rural, Kent
Burch, John C. (Grn) Sudbury E., Suffolk
Burchall, Loraine (LD) Ulverston W., Cumbria
Burcombe-Filer, Ben (Con) West End, Hants
Burden, Neil H. (Ind) Stokeclimsland, Cornwall
Burden, Paul M.A. (LD) Flackwell Heath, Bucks
Burfoot, Sue (LD) Matlock, Derbs
Burge, Celia A. (LD) Dallington, Northants
Burgess, Evelyn R. (Lab) Totnes, Devon
Burgess, Alex (Con) St Helen's, Suffolk
Burgess, Brenda (Con) Langley Green, W.Sussex
Burgess, Frank J.H. (UKIP) Copthorne, Shropshire
Burgess, Graham (Con) Lee, Hants
Burgess, Lee (UKIP) Sittingbourne S., Kent
Burgess, Michael (Lab) Catherington, Hants
Burgin, Roger (LD) Greystoke, Cumbria
Burke, Chris (Lab) Swallow Beck, Lincs
Burke, Dorothy A. (Ind) Amble W., Northumberland
Burke, Stephen B. (Lab) Wells, Norfolk
Burkinshaw, Peter (UKIP) Chesterton, Cambs
Burman, Roy (Con) Ouse Valley, E.Sussex
Burn, Kath (Ind) Sleekburn, Northumberland
Burnell, Bob (Lab) E. Hunsbury, Northants
Burness, Denise B. (Lab) Millom, Cumbria
Burnett, Gary (Grn) Codsall, Staffs
Burnett, Gill (Con) Kidsgrave, Staffs
Burnett, Graham (Con) Hedgesford, Staffs
Burnett, Jacqueline C. (UKIP) Warndon Parish, Worcs
Burnley, David A. (Lab) Tadworth, Surrey
Burns, Anne (Lab) Hindpool, Cumbria
Burns, Isabel J. (Lab) Cockermouth N., Cumbria
Burns, Jan (Con) Durrington, Wilts
Burns, Joanna (Lab) Maidstone N.E., Kent
Burns, Miriam (Grn) Carlford, Suffolk
Burns, Paul M. (Lab) Knaresborough, N.Yorks
Burns, Terry E. (Lab) Burnley N.E., Lancs
Burr, Lindsay M. (Ind) Malton, N.Yorks
Burrell, Charles R. (UKIP) Hassocks, W.Sussex
Burrell, Howard R.C. (UKIP) Haywards Heath E., W.Sussex
Burrell, Marielena (UKIP) Worth Forest, W.Sussex
Burrett, Richard D. (Con) Pound Hill, W.Sussex
Burrige-Clayton, Peter (Con) Burnham N., Somerset
Burroughes, Stephen J.H. (Con) Framlingham, Suffolk
Burroughs, Jim (UKIP) Farnham S., Surrey
Burrow, Jonathan W.R. (UKIP) Upton Snodbury, Worcs
Burrow, Katharine A. (Con) Shirebrook, Derbs
Burrows, Joan M. (Con) Penwortham E., Lancs
Burrows, Peter W. (LD) Seaton, Devon
Burt, Eileen (Lab) Prudhoe N., Northumberland
Burton, Billy (LD) Penryn W., Cornwall
Burton, Jamie C. (R Ind) Rayleigh S., Essex
Burton, Jane M. (DG) Devezes E., Wilts
Burton, Mark (Lab) Coalville S., Leics
Busby, David M. (LD) Belstead Brook, Suffolk
Busby, Maria D. (UKIP) Booker, Bucks
Buscombe, Richard (LD) Padstow, Cornwall
Bush, Simon W. (LD) Harrogate C., N.Yorks
Bush, Steve (Lab) Tiverton E., Devon
Bushell, Julie M. (LD) The Meres, Shropshire
Bushell, Matt (LD) S.Molton, Devon
Bustin, Stephen A. (LD) Welwyn, Herts
Busuttil, Louis (Con) Mildenhall, Suffolk
Butcher, Alan T. (Lab) Littlehampton Town, W.Sussex
Butcher, Andrew C. (Con) Low Furness, Cumbria
Butcher, George W.J. (LD) Dursley, Gloucs
Butcher, Jean E. (Lab) Canterbury S., Kent
Butcher, Mary (Lab) Oakley, Northants
Butcher, Mike (Lab) Aston Clinton, Bucks
Butcher, Timothy (Ind) Langbourn, City
Butcher, Timothy R. (Con) Chalfont St Giles, Bucks
Butikofer, Sarah E.J. (LD) Holt, Norfolk
Butland, Graham (Con) Three Fields, Essex
Butler, Ant (Lab) Shepton Mallet, Somerset
Butler, Clare E. (Grn) Grendon Underwood, Bucks
Butler, Darrell D. (LD) Warndon Parish, Worcs
Butler, Dave (Con) Dartford N.E., Kent
Butler, Gary (Ind) Maidstone S., Kent
Butler, Gwilym H.L. (Con) Cleobury Mortimer, Shropshire
Butler, Heather R. (Lab) Romsey Rural, Hants
Butler, Jacqui (Con) Truro Boscawen, Cornwall
Butler, Mary G. (Lab) Somerton, Somerset
Butler, Raymond B. (UKIP) St Leonards Forest, W.Sussex
Butler, Richard L. (Con) Cotgrave, Notts
Butler, Richard R. (Lab) Potters Bar W., Herts
Butler, Sam (Lab) Fleet Town, Hants
Butler, Steve (Con) Cranborne Chase, Dorset
Butlin, John H. (LD) Daventry E., Northants
Butlin, Peter J. (Con) Admirals, Warks
Butlin, Rupert K. (Grn) Gunton, Suffolk
Butroid, Richard D. (Con) Gainsborough Rural S., Lincs
Buttery, Kevin (Con) Horsley, Derbs
Button, Frances (Con) Rickmansworth E., Herts
Button, Jon (Lab) Laleham, Surrey
Buxton, David C. (LD) W. Ewell, Surrey
Buxton, Sharon (C Ind) Loundsley Grn, Derbs
Byard, Alison (LD) Morpeth Stobhill, Northumberland
Byatt, Nick (L Ind) Metheringham, Lincs
Byatt, Peter A. (Lab) Pakefield, Suffolk
Bye, Jamie (UKIP) Rothley, Leics
Bye, Kai (UKIP) Haydon, Northumberland
Bylinski Gelder, Aniela S. (Lab) S.Ribble W., Lancs
Byrne, Maureen G. (Lab) Haverhill Cangle, Suffolk
Byrne, Wendy (Lab) Woodburns, Bucks
Byrom, Carol R. (Grn) Chickerell, Dorset
Byron, Corinne (LD) Swallow Beck, Lincs
Bysouth, Peter J. (Grn) Coker, Somerset
Bywater, Simon (Con) Sawtry, Cambs

C

Cable, Trevor G. (FUHBWC) Maldon, Essex
Caborn, Les (Con) Budbrooke, Warks
Caddick, Jeremy L. (Grn) Market, Cambs
Caglayan, Huseyub (Grn) Aylesbury N.W., Bucks
Cahill, Fiona D.P. (Grn) Sprotbrough, Doncaster
Cahill, Saul J. (Lab) N.Lodge, Durham
Cahill, Tracey A. (UKIP) Greasley, Notts
Cairns, Ian M. (LD) Seaford N., E.Sussex
Cairns, Kate L. (LD) Loughoughton, Northumberland
Cairns, Lydia H. (LD) Alnwick, Northumberland
Calder, Beckie (LD) Spennymoor, Durham
Calder, Karen D. (Con) Hodnet, Shropshire
Calder, Stacey (Con) Leamington N., Warks
Cali, Muna (Lab) Kingsthorpe N., Northants
Calladine, Frank L. (UKIP) Adwick, Doncaster
Calladine, Jacqui (UKIP) S.Normanton, Derbs
Calladine, Ray (UKIP) Tibshelf, Derbs
Calladine, Terry (UKIP) Ilkeston S., Derbs
Callaghan, David J. (LD) Preston Rural, Lancs
Callam, Martin G. (LD) Sprowston, Norfolk
Callan, Michael (Ind) Perranporth, Cornwall
Callender, Ricky (Con) Harwich, Essex
Caller, Colin W. (Lab) Gravesend E., Kent
Callow, Chris (Ind) Devezes S., Wilts
Calvin-Thomas, Gill (LD) Swanage, Dorset
Camamile, Ruth (Con) Mallory, Leics
Cambridge, Phyll (UKIP) Reigate, Surrey
Cameron, George W. (Con) Freshwater N., Wight
Campbell, Alec (Con) St Albans C., Herts
Campbell, Dale K. (Grn) Hesters Way, Gloucs
Campbell, Deirdre (Lab) Newsham, Northumberland
Campbell, Emily C. (Grn) St Mark's, Gloucs
Campbell, Jonty (Con) Preston S.E., Lancs
Campbell, Mary E.C. (Lab) Evesham S., Worcs
Campbell, Quentin G. (Lab) Humshaugh, Northumberland
Campbell, Rosanna (Grn) Botley, Hants
Campbell, Ruth M. (LD) Deanshanger, Northants
Campion, Anne-Marie (Con) Leamington Milverton, Warks
Campkin, Steven R. (Grn) Ashford E., Kent
Campsall, Roy (Ind) Loughborough N.W., Leics
Candlin, Linda A. (ICHC) Cookley, Worcs
Candy, Jan (LD) Felixstowe Coastal, Suffolk
Candy, Jim (LD) Trelawny, Cornwall
Candy, Marian O. (LD) Rame Peninsular, Cornwall
Cane, Charlotte K.B. (LD) Burwell, Cambs
Cane, Robert M. (UKIP) Horsleys, Surrey
Canet, Marilyn (LD) Sevenoaks W., Kent
Canfor-Dumas, Edward A. (Grn) Bushey N., Herts
Canham, Brenda (Lab) The Brecks, Norfolk
Canham, Liam D. (Lab) Comeytrowe, Somerset
Cann, Mark M.R. (Lab) Braunton Rural, Devon
Cann, Rodney S. (Con) Fremington, Devon
Canning, Andy (LD) Dorchester, Dorset
Canning, James A.L. (LD) Chickerell, Dorset
Canning, Stephen (Con) Bocking, Essex
Cannings, Nigel J. (Ind) Tickhill, Doncaster
Cannon, Barbara A. (Lab) Moss Bay, Cumbria
Cannon, Maggie (LD) Spire, Derbs
Cant, Shenis (Con) Westham, Dorset
Cape, Clarer M. (LD) Chippenham Pewsham, Wilts
Capjon, Andy (Grn) Aylesbury E., Bucks
Caple, Jim (LD) Dover W., Kent
Caporicci Jimenez, Rosana S. (Grn) Langney, E.Sussex
Carasco, Ben (Con) Woking N., Surrey
Carbin, Trevor W. (LD) Holt, Wilts
Card, Craig W. (LD) Aldershot S., Hants
Card, Graeme P. (LD) Ridgeway E., Bucks
Card, Leola J. (LD) Farnborough N., Hants
Card, Sylvia C. (Lab) Marlborough W., Wilts
Carew, Adam (Con) Whitehill, Hants

Carey, Moray W.M. (LD) Earlswood, Surrey
 Carey, Susan J. (Con) Elham Valley, Kent
 Cargill, Mark D. (Con) Alcester, Warks
 Carleysmith, Stephen W. (Grn) Durrington, W.Sussex
 Carlton, Liz (Grn) Great Baddow, Essex
 Carlyle, Gabriel R. (Grn) Ashdown, E.Sussex
 Carmichael, Ceri J. (Grn) Burnley S.W., Lancs
 Carmichael, Doug (Lab) Annfield Plain, Durham
 Carn, Stephanie G. (Grn) The Witterings, W.Sussex
 Carney, David P. (UKIP) Rainbow Hill, Worcs
 Carpendale, Sue (LD) Samford, Suffolk
 Carpenter, Craig S. (UKIP) Bedworth C., Warks
 Carpenter, Fran (Con) New Milton N., Hants
 Carpenter, Ken (LD) Riverside, Worcs
 Carpenter, Malc (UKIP) N.E.Havant, Hants
 Carpenter, Penny (Con) Caister on Sea, Norfolk
 Carpenter, William D. (Ind) Chorley C., Lancs
 Carr, Charlie (LD) Telscombe, E.Sussex
 Carr, Colin (Lab) Pelton, Durham
 Carr, Daniel (Con) S. Blyth, Northumberland
 Carr, James W. (Lab) Fareham Warsash, Hants
 Carr, Joanne (Lab) Burnopfield, Durham
 Carr, Liam (Lab) Leadgate, Durham
 Carr, Mel (Ind) Sedgefield, Durham
 Carr, Steve (LD) Bramcote, Notts
 Carr, Wiebke (Grn) Kings Langley, Herts
 Carrick, Hilary F. (Con) Penrith N., Cumbria
 Carrington, Julius A. (Con) Newnham, Cambs
 Carr-Jones, Graham (Con) Stalbridge, Dorset
 Carroll, David J. (Con) Ridgeway E., Bucks
 Carroll, Dean S. (Con) Battlefield, Shropshire
 Carroll, Steve (Ind) Stamford E., Lincs
 Carroll, Steve (Lab) Sutton C., Notts
 Carson, Susan L. (UKIP) Wisbech East, Cambs
 Carswell, Simon M. (Ind) Glastonbury, Somerset
 Carter, Benjamin R. (Grn) University Parks, Oxon
 Carter, Catherine E. (Lab) Harrogate Saltergate, N.Yorks
 Carter, Chris (Con) Leesland, Hants
 Carter, Den (Lab) Wells, Somerset
 Carter, Nick (Con) Thame, Oxon
 Carter, Nigel D. (DG) Devizes N., Wilts
 Carter, Nigel D. (UKIP) Chelmsford W., Essex
 Carter, Paul B. (Con) Maidstone Rural N., Kent
 Carter, Paul R. (UKIP) Melksham Without S., Wilts
 Carter, Ross (Grn) Cheriton, Kent
 Carter, Samuel C. (Con) Leamington Brunswick, Warks
 Carter, Sandy (LD) Newquay Treloggan, Cornwall
 Carter, Sean M. (UKIP) Three Fields, Essex
 Carter, Simon J. (Grn) Tewkesbury E., Gloucs
 Carter, Terence S. (Grn) Bosmere, Suffolk
 Carter-Uren, Jane E. (Lab) Coker, Somerset
 Cartle, Eileen (Lab) Wensleydale, Northumberland
 Cartwright, Dean L. (Grn) Royston W., Herts
 Cartwright, Ian E. (LD) Radbrook, Shropshire
 Cartwright, Mary A. (NEP) Hornden, Durham
 Cartwright, Roger E.H. (LD) Burgess Hill E., W.Sussex
 Carvell, Ian P. (Lab) Cranbrook, Kent
 Carver, James J.T. (UKIP) Stour Valley, Suffolk
 Casagrande, Freda J.M. (Lab) Aldeburgh, Suffolk
 Casey, Dan (Lab) Clacton W., Essex
 Casey, John B. (UKIP) Hertford, N.Yorks
 Casey, Robert S. (Grn) Bridport, Dorset
 Casey, Wayne J. (LD) Kingsthorpe N., Northants
 Cashmore, Roger (LD) Amble, Northumberland
 Cassidy, Clarer (LD) St Johns, Worcs
 Cassidy, Frank (Lab) Walney S., Cumbria
 Cassidy, Kerry L. (Lab) Liskeard N., Cornwall
 Cassidy, Michael J. (Ind) Coleman Street, City
 Casson, Paul J. (Lab) Lower Kentdale, Cumbria
 Casswell, Paddy (Lab) Launde, Leics
 Castle, Fiona C. (Lab) Tewkesbury E., Gloucs
 Castle, Gordon (Con) Alnwick, Northumberland
 Castle, Linda S. (LD) Longlevens, Gloucs
 Castle, Mick (Lab) Yamouth N., Norfolk
 Caswell, Mike (Con) Cannington, Somerset
 Catchpole, Graham (Con) Beccles, Suffolk
 Catchpole, Peter C. (Con) Holbrook, W.Sussex
 Caterer, Imogen A. (LD) Hempsted, Gloucs
 Cathcart, Charles B. (Lab) Ribble Valley S.W., Lancs
 Catling, Louise R. (Lab) Wickford Crouch, Essex
 Catmur, James R. (LD) St Neots East, Cambs
 Caton, Melvin H. (LD) Stansted, Essex
 Catt, Brian R.L. (UKIP) Laleham, Surrey
 Cattaway, Andrew R. (Con) Gillingham, Dorset
 Catton, Diana E. (LD) Metheringham, Lincs
 Caudle, Jill (LD) Nadder, Wilts
 Caulfield, Brett (Grn) St Chads, Worcs
 Caulfield, Peter (UKIP) Gillingham, Dorset
 Cavanna, Margaret F. (Grn) Westbury W., Wilts
 Cave, Peter C. (Ind) Lime Street, City
 Cawley, Lynn (Grn) Fleetwood W., Lancs
 Cawrey, Lindsey A. (Con) Wasingborough, Lincs
 Cawthorn, Paul B.S. (Con) Rushmere, Suffolk
 Cenci, Nadia (Con) Chantry, Suffolk
 Ceresa, Jenny (Con) Lowestoft S., Suffolk
 Cerritelli, Gianluca (Lab) Battlefield, Shropshire
 Cessford, Trevor (Con) Hexham C., Northumberland
 Chacksfield, Mary J. (Con) Town Close, Norfolk
 Chadd, Roz (Con) Farnborough N., Hants
 Chadwick, Chelsea J. (Lab) Huntspill, Somerset
 Chadwick, Guy (Lab) Durrington, W.Sussex
 Chadwick, Roger A.H. (Ind) Tower, City
 Chalfen, Joel (Grn) Queen Edith's, Cambs
 Challen, Gloria M. (No desc) Saltash W., Cornwall
 Challis, Maureen L. (Grn) Meriden Tudor, Herts
 Challis, Nigel A. (UKIP) Lostwithiel, Cornwall
 Challis, Oliver J. (UKIP) Lanivet, Cornwall
 Chalmers, David N. (LD) Barnstaple S., Devon
 Chaloner, Michael E. (Grn) Bedale, N.Yorks
 Chamberlain, Lucinda G.O. (LD) University Parks, Oxon
 Chamberlain, Phillip C. (Grn) By Brook, Wilts
 Chamberlain, Ryan D.M. (Lab) Par, Cornwall
 Chambers, Chris (Con) St Margaret's, Suffolk
 Chambers, Jacqueline (Lab) Kingsbury, Warks
 Chambers, Kaye E. (Grn) Bayston Hill, Shropshire
 Chambers, Mike (Con) Ripon N., N.Yorks
 Chambers, Robert K. (LD) Chantry, Suffolk
 Chambers, Steve (Con) Cartmel, Cumbria
 Chamings, Matt (Grn) Barnstaple S., Devon
 Champion, Mary I. (Con) Royal Wootton Bassett N., Wilts
 Champion, Michael N. (Ind) Camborne Treswithian, Cornwall
 Chan, Charlie (Lab) Ombersley, Worcs
 Chan, Kwai H. (LD) Malvern Link, Worcs
 Chance, David A. (Con) Whitby Mayfield, N.Yorks
 Chandler, Adrian S. (Con) Guildford W., Surrey
 Chandler, David A. (Ind) Mildenhall, Suffolk
 Chandler, Jenny (Con) Great Baddow, Essex
 Chandler, Martin (Lab) Ashford E., Kent
 Chandler, Phil (Grn) Morecambe N., Lancs
 Chandler, Sue (Con) Sandwich, Kent
 Chandra, Deesha (Grn) Rickmansworth E., Herts
 Chandran, Arun M. (Ind) Aycliffe W., Durham
 Channer, Penny (Con) Maldon, Essex
 Channon, Christine (Con) Exmouth & BSC, Devon
 Channon, Peter (Con) Hayle S., Cornwall
 Chanter, David J. (Grn) Woodstock, Oxon
 Chapanionek, Katherine A.M. (LD) Hackleton, Northants
 Chaplin, Paul E. (LD) Canvey Island E., Essex
 Chaplow, Jean K. (Lab) Deerness, Durham
 Chapman, Belinda (Lab) Ringmer, E.Sussex
 Chapman, Bev (Mex) Mexborough, Doncaster
 Chapman, Bill (Con) Camberley E., Surrey
 Chapman, Charles (Con) Ryde S., Wight
 Chapman, Ian P. (Grn) Sewell, Norfolk
 Chapman, John D. (Ind) Langbourn, City
 Chapman, Lee (Con) Church Stretton, Shropshire
 Chapman, Natasha S. (LD) Park, Lincs
 Chapman, Nick (Lab) Earls Barton, Northants
 Chapman, Paul J. (UKIP) Frimley Green, Surrey
 Chapman, Peter J. (Ind) Burgess Hill N., W.Sussex
 Chapman, Peter J. (LD) Beaconsfield, Bucks
 Chapman, Raymond E. (Lab) Holbrook, W.Sussex
 Chappel, Grenville G. (Ind) Falmouth Penwerris, Cornwall
 Chappell, Anne J. (LD) St Mawgan, Cornwall
 Chapple, Bill (Con) Aston Clinton, Bucks
 Charatan, Julian G.J. (Lab) Three Bridges, W.Sussex
 Chard, Nicholas J.D. (Con) Sevenoaks W., Kent
 Charles, Diane W.E. (Lab) Eckington, Derbs
 Charles, Roger A. (TUSC) Chells, Herts
 Charles, Samantha K. (Lab) Malvern Trinity, Worcs
 Charles, Susie (Con) Lancaster Rural E., Lancs
 Charlesworth, Michael H. (LD) E. Wigston, Leics
 Charlesworth, Paul W. (Con) Ladock, Cornwall
 Charlesworth, Robert A. (LD) Hucknall W., Notts
 Charlton, Joyce (D Ind) Tanfield, Durham
 Charlton, Peter (Con) Newhaven, E.Sussex
 Charman, Tania (Lab) Old E.Sussex, E.Sussex
 Charmley, Steve (Con) Whittington, Shropshire
 Charnley, Liz (Lab) Harrogate Harlow, N.Yorks
 Charters, Gillian R. (Grn) Pannal, N.Yorks
 Charters, Jim (LD) Hykeham Forum, Lincs
 Chase, Lee M. (LD) Admirals, Warks
 Chase, William D.T. (Lab) Wootton Bridge, Wight
 Chasteau, Lillian (Lab) Teignmouth, Devon
 Chatfield, Fred (Lab) Roosecote, Cumbria
 Chatrath, Jagat (Lab) St Albans S., Herts
 Chatt, Bill (Ind) Woodlands, N.Yorks
 Chattaway, Richard N. (Lab) Bedworth C., Warks
 Chatterley, James M. (Grn) Bessacarr, Doncaster
 Chaudhry, Azhar-Jamal (Con) Exwick, Devon
 Chauhan, Pinder J. (Con) Sixfields, Northants
 Chauhan, Suresh (Lab) Blaby, Leics
 Chaundy, William E. (LD) Malvern Chase, Worcs
 Cheadle, Ric (Ind) Yelverton, Devon
 Cheater, Chris (Ind) S. Woodham Ferrers, Essex
 Cheeseman, Steven (Grn) Maidstone S.E., Kent
 Cheetham, Anne C. (Con) Rossendale S., Lancs
 Chegwyn, Peter J. (LD) Hardway, Hants
 Chenery of Horsbrugh, Michael J.B. (Con) Docking, Norfolk
 Cherrington, Peter A. (Ind) Oswestry E., Shropshire
 Cherry, Mark D. (Lab) Banbury Ruscote, Oxon
 Chesterman, Alan (Lab) Haldens, Herts
 Chesterman, Lynn A. (Lab) Welwyn Garden City S., Herts
 Chettleburgh, Bobbie (LD) Salisbury St Edmund, Wilts
 Cheung Johnson, Sarah E.K.Y. (LD) Longstanton, Cambs
 Cheung, Martin (LD) S.Normanton, Derbs
 Cheung, Tatyana (LD) S.Cerney, Gloucs
 Cheung, Will (LD) Raunds, Northants
 Chewings, Alan (Lab) Sawley, Derbs
 Chieffo, Justin G. (Con) Powick, Worcs
 Chilcott, Mandy J. (Con) Minehead, Somerset
 Child, Patricia A. (Con) Bishop Auckland Town, Durham
 Child, Richard (Con) Spennymoor, Durham
 Childs, Jonathan T. (UKIP) E. Flegg, Norfolk
 Chilton, Linda M. (Con) Melbourne, Derbs
 Chilver, John (Con) Wing, Bucks
 Chilvers, Eloise R. (Grn) Whitnash, Warks
 Chilvers, Jonathan D. (Grn) Leamington Brunswick, Warks
 Chinn, Kate (Lab) Epsom W., Surrey
 Chittenden, Ian S. (LD) Maidstone N.E., Kent
 Chivers, Kyle J. (Grn) Combe Martin, Devon
 Chivers, Terry (Ind) Melksham Without N., Wilts
 Chong, Yen Chit (Grn) Marshwood Vale, Dorset
 Chopak, Nicky (LD) Poundstock, Cornwall
 Choudhary, Charles (Con) Aldershot N., Hants
 Choycha, Shan-E-Din (UKIP) Dartford E., Kent
 Christensen, Anders C. (LD) Wendover, Bucks
 Christensen, Peter F.V. (Con) Charlton Park, Gloucs
 Christian, Dominic G. (Ind) Lime Street, City
 Christie, Doug (Lab) Gravesham Rural, Kent
 Christie, Jamie (LD) Lichfield City S., Staffs
 Christie, Jeffrey R.J. (LD) W.Lancashire N., Lancs
 Christie, Susan (Lab) Bloxham, Oxon
 Chubb, Iain (Con) Whimple, Devon
 Chugg, Caroline J. (Con) Braunton Rural, Devon
 Chun, Kevin M. (LD) St David's, Devon
 Church, Andrew S.C. (Lab) Stone Urban, Staffs
 Church, Pauline E. (Con) Wilton, Wilts
 Church, Sarah C. (Lab) Shrivenham, Oxon
 Churchman, Vanessa C. (Con) Havenstreet, Wight
 Clacher, Scott (UKIP) Quedgeley, Gloucs
 Clack, Helyn (Con) Dorking Rural, Surrey
 Clack, Laurence J. (UKIP) Redhill E., Surrey
 Clack, Louise K.S. (Lab) Grantham Barrowby, Lincs
 Claire Piper (LD) St Neots Eynesbury, Cambs
 Clancy, Stuart M. (Con) Taverham, Norfolk
 Clapp, Paul S. (UKIP) Wisbech West, Cambs
 Clapper, Caroline S. (Con) Watling, Herts
 Clarence, Chris (Con) Ipplepen, Devon
 Clare, Barbara J. (TUSC) Hitchin N., Herts
 Clare, Charlie (Con) Buckingham W., Bucks
 Clare, Hannah E. (Grn) Harlow W., Essex
 Clare, John D. (Lab) Aycliffe N., Durham
 Claridge, Richard D. (Lab) Camberley W., Surrey

Clark, Alan (Lab) Dearham, Cumbria
 Clark, April E. (Grn) Tonbridge, Kent
 Clark, Brian E. (LD) Maidstone S., Kent
 Clark, Bruce J. (UKIP) Hemel Hempstead S.E., Herts
 Clark, Charles A. (Ind) Bexhill E., E.Sussex
 Clark, Chris (Lab) Hartshill, Warks
 Clark, Clare L.H. (LD) Epsom W., Surrey
 Clark, Daniel A. (LD) Belle Vue, Shropshire
 Clark, Ernie (Ind) Hilperton, Wilts
 Clark, Jim (Con) Harrogate Harlow, N.Yorks
 Clark, John (L) Pickering, N.Yorks
 Clark, June (Lab) Horden, Durham
 Clark, Mark W. (LD) New Milton, Hants
 Clark, Mick (LD) Coker, Somerset
 Clark, Neil (Ind) Porthleven, Cornwall
 Clark, Nikki (Grn) Bridgwater N., Somerset
 Clark, Paul (Con) Dallington, Northants
 Clark, Paul (LD) Hitchin S., Herts
 Clark, Paul H. (Ind) Stock, Essex
 Clark, Richard J. (Grn) Padstow, Cornwall
 Clark, Ross (LD) Elham Valley, Kent
 Clark, Steven J. (Lab) Sherston, Wilts
 Clark, Terry (Lab) Amble, Northumberland
 Clark, Theresa M.P. (Lab) Frome W., Somerset
 Clark, Tony (LD) Sittingbourne N., Kent
 Clark, Will (LD) Lakes, Cumbria
 Clarke, Adrian L. (UKIP) Dronfield W., Derbs
 Clarke, Alex (Con) Nork, Surrey
 Clarke, Alexa C. (LD) Hailsham Market, E.Sussex
 Clarke, Andrea M. (Lab) N. Wolds, Lincs
 Clarke, Andy (Grn) Bugbrooke, Northants
 Clarke, Antony B. (UKIP) S. Petherton, Somerset
 Clarke, Daniel J. (LD) Eastleigh N., Hants
 Clarke, Darren J.J. (UKIP) Sudbury E., Suffolk
 Clarke, Emily J. (Lab) Lewes, E.Sussex
 Clarke, Ged (Con) Carlton W., Notts
 Clarke, Gina (UKIP) Dronfield E., Derbs
 Clarke, Harry E.J. (Lab) Dereham S., Norfolk
 Clarke, Jeffrey S. (Con) Nuneaton E., Warks
 Clarke, Jim (Lab) Sleaford, Lincs
 Clarke, John (Grn) Frome W., Somerset
 Clarke, Jonathan N. (Con) Bingham W., Notts
 Clarke, Julia A. (Ind) St Dennis, Cornwall
 Clarke, Kevin J. (Lab) Boultham, Lincs
 Clarke, Lesley M. (Con) Abbey, Bucks
 Clarke, Lisa M. (Lab) Stapleford, Notts
 Clarke, Malcolm A. (Lab) Delves Lane, Durham
 Clarke, Margaret (Lab) Stonydelph, Staffs
 Clarke, Martin (Con) St Helens, E.Sussex
 Clarke, Matt (TUSC) Staines, Surrey
 Clarke, Michael A. (Con) Hackleton, Northants
 Clarke, Rob (LD) Calne Rural, Wilts
 Clarke, Ron (Lab) Burton Town, Staffs
 Clarke, Ryan J. (LD) Melksham Without S., Wilts
 Clarke, Simon R. (Con) Didcot E., Oxon
 Clarke, Stephen T. (Con) Fleetwood W., Lancs
 Clarke, Ted (Lab) Bayston Hill, Shropshire
 Clarke, William J. (Lab) Arnold S., Notts
 Clarkson, Ciarron (Lab) Pecehaven, E.Sussex
 Clarkson, Helen L. (Lab) Keegrave, Suffolk
 Clarkson, Trudie A. (LD) Lyneham, Wilts
 Clatworthy, John (Con) Dawlish, Devon
 Claussen-Reynolds, Annie (Con) Melton Constable, Norfolk
 Clay, Ann (LD) Market Bosworth, Leics
 Clayton, Brandon (Con) Redditch N., Worcs
 Clayton, Gavin (Lab) Cambourne, Cambs
 Clayton, Kelvin C. (Grn) Bridport, Dorset
 Clayton, Rachel M. (LD) Kenilworth Park Hill, Warks
 Clayton, Tony (LD) Sevenoaks Town, Kent
 Clayton, Tony (UKIP) Tuxford, Notts
 Cleary, Michael J.T. (Con) Malton, N.Yorks
 Cleary, Owen T. (UKIP) Gorse Hill, Worcs
 Cleary, Spencer J. (UKIP) Basingstoke S.E., Hants
 Cleaver, Gary F. (UKIP) Coney Hill, Gloucs
 Clegg, Brendan (Lab) Crowborough S., E.Sussex
 Clegg, Steve (L Ind) Ruskington, Lincs
 Clementi, Thomas C. (Ind) Lime Street, City
 Clements, Gaynor (Grn) Papworth, Cambs
 Clements, Kim (Lab) Gainsborough, Suffolk
 Clements, Robert I. (UKIP) Desborough, Northants
 Clements, Tina A. (Con) Watling N., Staffs
 Clements, Trevor N.R. (UKIP) Bexhill N., E.Sussex
 Clempner, Karen E. (Lab) Harlow W., Essex
 Clempson, Alf (Con) Poulton-le-Fylde, Lancs
 Clewer, Richard J. (Con) Downton, Wilts
 Cliff, Andrew G. (LD) Stafford S.E., Staffs

Cliffe, Dick (Ind) Penzance C., Cornwall
 Clifford, Darren K. (Lab) Morecambe S., Lancs
 Clifford, Mark E. (Lab) Clayton, Lancs
 Clipsham, Kim E. (Lab) Wensum, Norfolk
 Clist, Simon J. (LD) Willand, Devon
 Cload, Terry (Ind) Tunbridge Wells E., Kent
 Cloake, Michael (Con) Worthing Pier, W.Sussex
 Clucas, Cait (LD) Tewkesbury E., Gloucs
 Cluley, John D. (Grn) Selsey, W.Sussex
 Clutterbuck, Paul (Grn) Harwich, Essex
 Clutterbuck, Susan (Grn) Frinton, Essex
 Coad, Graham (Ind) Hayle S., Cornwall
 Coad, Richard L. (Con) Lanchester, Durham
 Coate, Melissa (LD) Mendip Hills, Somerset
 Coates, Jeff (LD) Yewdale, Cumbria
 Coates, Patrick F. (Lab) Maidstone S., Kent
 Coates, Richard (UKIP) Hayling Island, Hants
 Coates, Richard J. (Lab) Maidstone Rural W., Kent
 Coates, Robert F. (LD) Burton Tower, Staffs
 Coats, Stan (Lab) Northam, Devon
 Cobb, Chris (UKIP) Bramcote, Notts
 Cobb, Steve (Lab) Tadcaster, N.Yorks
 Cobbe, Mike (LD) Long Buckley, Northants
 Cochrane, Chris (Ind) Salisbury Fisherton, Wilts
 Cochrane, Donald P. (LD) Shepshed, Leics
 Cochrane, Ivan (Ind) Shotton, Durham
 Cochrane, Margaret (Lab) Sawtry, Cambs
 Cockarill, Graham J. (LD) Odiham, Hants
 Cockburn, Alan J.L. (Con) Kenilworth St John's, Warks
 Cockburn, Josh (Grn) Bayston Hill, Shropshire
 Cockell, Philip J. (Lab) Thedwastre S., Suffolk
 Cockett, Stephen J.J. (Grn) Ventnor W., Wight
 Cockfield, Lenny (LD) Shildon, Durham
 Coddington, Paul (Ind) Bessacarr, Doncaster
 Cody, Cate (Grn) Bishops Cleeve, Gloucs
 Coe, Colin C. (Grn) Cambourne, Cambs
 Coe, Stuart M. (Lab) Brixworth, Northants
 Cogan, Andy (Grn) Soham South, Cambs
 Coggins, Peter C. (LD) Churchill, Oxon
 Coggles, Jennifer A. (LD) Retford W., Notts
 Coghill, Peter H. (Lab) Halesworth, Suffolk
 Cohen, Daniel B. (Con) Crook, Durham
 Cohen, Edward D. (Grn) Bowbrook, Worcs
 Cohen, Sarah J. (Grn) Harvington, Worcs
 Coker, Barrie (LD) Clacton N., Essex
 Cole, Dick (MK) St Enoder, Cornwall
 Cole, Fabian P. (LD) Waverley E. Villages, Surrey
 Cole, Mason (LD) Gravesend E., Kent
 Cole, Othman B. (Con) Histon, Cambs
 Cole, Penny (Con) Dartford E., Kent
 Cole, Phil (Lab) Edlington, Doncaster
 Cole, Richard E. (LD) Cranleigh, Surrey
 Cole, Simon (WS Ind) Exning, Suffolk
 Colella, Steve (Ind) Clent Hills, Worcs
 Coleman, Anna (Grn) Bewdley, Worcs
 Coleman, Anne (Grn) Meon Valley, Hants
 Coleman, Christopher F. (LD) St Mark's, Gloucs
 Coleman, Samuel J. (Lab) Bexhill W., E.Sussex
 Coleridge, Chris (Lab) Melbourn, Cambs
 Coles, Jill (Lab) Heatherside, Surrey
 Coles, Simon (LD) Taunton E., Somerset
 Coles, Will (LD) Bayston Hill, Shropshire
 Coles, Will (LD) Englefield Green, Surrey
 Coleshill, Paul N. (LD) Wealden E., E.Sussex
 Collecott, Peter (UKIP) Lowestoft S., Suffolk
 Collett, Adrian P. (LD) Yateley E., Hants
 Collier, James (Con) Oakley, Northants
 Colling, Liz (Lab) Falsgrave, N.Yorks
 Collinge, Lizzi (Lab) Lancaster E., Lancs
 Collington, Bernard M. (UKIP) Hinchley Wood, Surrey
 Collingwood, Alex (Con) Marlow, Bucks
 Collingwood, Tim (LD) Swadlincote S., Derbs
 Collins, Alexa A. (Lab) Cliveden, Bucks
 Collins, Ashley R. (UKIP) Fincham, Norfolk
 Collins, Bernard (Lab) Camberley E., Surrey
 Collins, Chris (UKIP) Liskeard W., Cornwall
 Collins, Dean (Lab) Staveley N., Derbs
 Collins, Elizabeth (Grn) Ainsty, N.Yorks
 Collins, Henry F.A. (Con) Arbury, Cambs
 Collins, Jeff (Con) Camborne Trelowarren, Cornwall
 Collins, Matthew R. (Grn) Broadway, Worcs
 Collins, Pepita (Grn) Frome N., Somerset
 Collins, Sam S. (LD) Hitchin N., Herts
 Collins, Simon P. (UKIP) Tuffley, Gloucs
 Collins, Stan (LD) Upper Kent, Cumbria
 Collins, Stephen P. (Ind) Farringdon Within, City
 Collins, Sue (Lab) Bungay, Suffolk

Collis, David J. (Lab) King's Lynn N., Norfolk
 Collis, Mary L. (Con) Ryde E., Wight
 Collis, Michael J. (Con) E.Cowes, Wight
 Collop, John L. (Lab) Gaywood N., Norfolk
 Collor, Nigel J. (Con) Dover Town, Kent
 Colman, Ed (Con) Swaffham, Norfolk
 Colmer, Peter A. (Con) Cricklade, Wilts
 Colthorpe, Polly (Con) Tiverton W., Devon
 Colthurst, Henry N.A. (Ind) Lime Street, City
 Coltman, Gregory S.D. (LD) Craghead, Durham
 Colwell, Rob (LD) Gaywood S., Norfolk
 Comber, Lynette E. (UKIP) N. Walsham E., Norfolk
 Comber, Terry (UKIP) Holt, Norfolk
 Comerford, Jeremy R.G. (Lab) Chippenham
 Cepen Park Redlands, Wilts
 Comfort, Lee (Lab) Langney, E.Sussex
 Commis, Tom (UKIP) Burnley C.W., Lancs
 Commons, Ruth (Lab) Gartree, Leics
 Compton, Maureen R. (Lab) Stafford C., Staffs
 Compton, William M. (UKIP) Bishops Stortford Rural, Herts
 Condliffe, Greg (LD) Salisbury St Martins, Wilts
 Coney, Michael P. (UKIP) Carlford, Suffolk
 Connell, Andy (LD) Appleby, Cumbria
 Connett, Alan M. (LD) Exminster, Devon
 Connick, Rebecca (Grn) Newstead, Notts
 Connolly, George (UKIP) St Marys, Worcs
 Connolly, Mark (Con) Tidworth, Wilts
 Connor, Bernadette (Lab) St Johns, Worcs
 Connor, David W. (Con) Whittlesey South, Cambs
 Conroy, Mark D. (UKIP) Wickford Crouch, Essex
 Considine, Jude (Lab) Lanchester, Durham
 Constance, Yvonne J. (Con) Shrivensham, Oxon
 Constantine, Karen (Lab) Ramsgate, Kent
 Convery, Cath (Con) Barton, Oxon
 Conway, Jon (UKIP) Denham, Bucks
 Conway, Olive (Con) Tring, Herts
 Cook, Andrew (Con) Herne Bay E., Kent
 Cook, Andy (Lab) Boston S., Lincs
 Cook, Ben (Lab) Boston W., Lincs
 Cook, Christopher A. (LD) Saltash N., Cornwall
 Cook, Gary M. (Lab) Hemel Hempstead St Pauls, Herts
 Cook, Geoff (LD) Kendal Highgate, Cumbria
 Cook, Jacqueline E. (Grn) Binstead, Wight
 Cook, John (Ind) Solway Coast, Cumbria
 Cook, John (Lab) Stour Valley, Suffolk
 Cook, Kate (Con) Sleaford, Lincs
 Cook, Kevan J. (LD) Crown, Cornwall
 Cook, Lee (NEP) Peterlee E., Durham
 Cook, Maureen J. (Lab) Hatfield E., Herts
 Cook, Robin D. (Con) Colehill W., Dorset
 Cook, Sally (UKIP) Sutton C., Notts
 Cook, Wendy A. (Ind) Newport W., Wight
 Cooke, Christopher (LD) Ollerton, Notts
 Cooke, Christopher W.R. (UKIP) Little Chalfont, Bucks
 Cooke, Gary (Con) Maidstone S.E., Kent
 Cooke, Joe (Lab) Thundersley, Essex
 Cooke, John A. (Con) Lapworth, Warks
 Cooke, John N. (Ind) Rossington, Doncaster
 Cooke, Kieran J. (Con) Lancaster C., Lancs
 Cooke, Rob (Con) Braybrooke, E.Sussex
 Cooke, Val (Lab) Bishops Stortford E., Herts
 Cooksey, Stephen J. (LD) Dorking S., Surrey
 Cooley, Rachel F. (Lab) St George, Northants
 Coombe, Elizabeth C. (Lab) Brickhill, Northants
 Coombs, Toni B. (Con) Verwood, Dorset
 Coomes, Alastair (LD) Hinchley Wood, Surrey
 Cooney, Joe (Con) Pendle C., Lancs
 Coope, James H. (Grn) Godalming N., Surrey
 Cooper, Barrie G. (LD) Blandford Forum, Dorset
 Cooper, Ben T. (Con) Dawdon, Durham
 Cooper, Bex (LD) Lyth Valley, Cumbria
 Cooper, Christodoulos P. (UKIP) Loughborough E., Leics
 Cooper, David J. (Con) Audley, Staffs
 Cooper, David N. (LD) Bridgnorth W., Shropshire
 Cooper, Doug (Lab) Ashby de la Zouche, Leics
 Cooper, Elizabeth G. (EMRA) E. Molesey, Surrey
 Cooper, Gilly (Lab) Redditch S., Worcs
 Cooper, Guy C. (Lab) Fylde W., Lancs
 Cooper, Hannah J. (Grn) Riverside, Worcs
 Cooper, Joanne (Lab) Cleveleys S., Lancs
 Cooper, John (Con) Bradwell, Staffs
 Cooper, John A. (LD) Budbrooke, Warks
 Cooper, Julian C. (LD) Woodstock, Oxon
 Cooper, Mark G. (LD) Romsey Town, Hants

Cooper, Michael J.W. (Con) Caterham Valley, Surrey

Cooper, Mick (Lab) Rossington, Doncaster

Cooper, Nicholas L. (UKIP) Rochford N., Essex

Cooper, Paul C. (Con) Maidstone S., Kent

Cooper, Paula (Con) Boston W., Lincs

Cooper, Peter A. (Ind) Wing, Bucks

Cooper, Rebecca (Lab) Goring, W.Sussex

Cooper, Richard (Con) Harrogate C., N.Yorks

Cooper, Rod (Con) Farnborough W., Hants

Cooper, Simon M. (LD) Romsey, Cambs

Cooper, Steve (Lab) Hilton, Derbs

Cooper, Steve (Lab) Ventnor W., Wight

Cooper, Sue (LD) Chalgrove, Oxon

Cooper, Timothy E. (UKIP) Burgess Hill N., W.Sussex

Cooper, Tony (Grn) Ashtead, Surrey

Cope, Michael G. (BNP) Dartford W., Kent

Copland, Bob (Lab) Bedworth N., Warks

Coppin, Andy (Ind) Lanivet, Cornwall

Copping, Douglas J. (Grn) Hadleigh, Essex

Copson, Philip K. (UKIP) Delapre, Northants

Corbett, William H.J. (Ind) St Mawgan, Cornwall

Corbey-West, Christopher P. (LD) Welwyn Garden City S., Herts

Corbin, Caroline S. (Lab) Salisbury St Pauls, Wilts

Corbin, Tom (Lab) Amesbury W., Wilts

Corden, John B. (UKIP) Gayton, Norfolk

Corden, Tony (Lab) Armthorpe, Doncaster

Cordwell, John E. (LD) Wotton-Under-Edge, Gloucs

Corke, Lorna I.B. (UKIP) Highbridge, Somerset

Corkin, Ian (Con) Ploughley, Oxon

Corlett, Emma C. (Lab) Town Close, Norfolk

Corley, James E. (YCMP) St Neots East, Cambs

Cormack, David J. (Lab) Gainsborough Hill, Lincs

Corn, David P. (UKIP) King's Hedges, Cambs

Cornell, Rev (UKIP) Plessey, Northumberland

Cornes, Nichola L. (LD) Staines, Surrey

Corney, Martin C. (Grn) Lynher, Cornwall

Cornish, Matthew A. (Grn) Burgess Hill E., W.Sussex

Cornish, Quentin (Lab) Tower, Suffolk

Cornwall, Tom (LD) Ringwood, Hants

Corr, Sara L. (UKIP) Banbury Hardwick, Oxon

Corrigan, Katie M. (Lab) Belmont, Durham

Corsham, Sylvia (Ind) Sawley, Derbs

Cory, Christopher (LD) Binstead, Wight

Cory, Mark A. (LD) Wivenhoe St Andrew, Essex

Cory, Sue (LD) Wootton Bridge, Wight

Cosgrove, Jan (Lab) Nyetimber, W.Sussex

Cosser, Steve (Con) Godalming N., Surrey

Cosslett, James L. (Con) Evenwood, Durham

Costello, Adela E. (Con) Ramsey, Cambs

Costello, Tom (TUSC) Preston S.E., Lancs

Costen, Stefan J.C. (Ind) Ramsgate, Kent

Coster, Stephen J. (UKIP) Goffs Oak, Herts

Cott, Rosemary (LD) Wooler, Northumberland

Cottam, Harry F. (UKIP) Harvington, Worcs

Cottee, John E. (Con) Keyworth, Notts

Cotterell, Alan G. (UKIP) Chantry, Suffolk

Cotterell, Darren P. (Grn) Histon, Cambs

Cotterill, Deborah (UKIP) Hatfield, Doncaster

Cotterill, James A. (UKIP) Balby S., Doncaster

Cotterill, John (Con) Coalville S., Leics

Cotterill, John D. (UKIP) Hexthorpe, Doncaster

Cottle, Nick (LD) Glastonbury, Somerset

Cotton, Keith M. (Grn) St Albans C., Herts

Cotton, Nick (LD) Sedbergh, Cumbria

Cottrell, Kevin I. (LD) Southwick, Wilts

Couchman, Terry (Lab) Lyneham, Wilts

Coulon, Jennifer J. (LD) Woodham, Surrey

Coulson, Katy (D Ind) Craghead, Durham

Coult, M.C. Trevor R. (UKIP) Wickham, Suffolk

Coulter, Paul (LD) Ewell Court, Surrey

Coulthard, Adam J. (Lab) Terriers, Bucks

Count, Steve (Con) March North, Cambs

Coupland, Peter E. (Con) Holbeach Rural, Lincs

Courage, Hugh (UKIP) Taunton E., Somerset

Court, George C. (No desc) Highley, Shropshire

Court, Simon J. (Lab) Aylsham, Norfolk

Court, Stephen R. (LD) March North, Cambs

Courtneidge, John L. (Lab) Queenhithe, City

Courtney, Chani-May (LD) Lake S., Wight

Courtney, Stephen M. (LD) Ryde N.W., Wight

Cousins, Jane (Grn) Hemel Hempstead N.W., Herts

Cousins, Jon (Grn) Glastonbury, Somerset

Coutts, David S. (UKIP) Felixstowe N., Suffolk

Couture, Jean (Lab) Meads, E.Sussex

Couzens, Bill (Lab) Sprowston, Norfolk

Couzens, Derek G. (LD) Blakeney, Gloucs

Cowan, Alex J. (LD) Blyth, Notts

Cowan, Gordon (Lab) Dover Town, Kent

Coward, Erika (LD) Marshland N., Norfolk

Coward, Richard J. (LD) King's Lynn N., Norfolk

Cowell, Darren (UKIP) Buntingford, Herts

Cowell, John A. (Lab) Aylesbury N.W., Bucks

Cowen, Keith (UKIP) Earl Shilton, Leics

Cowen, Lee A. (Lab) Lancing, W.Sussex

Cowie, Clay (Con) Lostwithiel, Cornwall

Cowie, Sam (UKIP) Braintree Town, Essex

Cox, Celia M. (Lab) Heanor C., Derbs

Cox, Dale M. (LD) Warwick W., Warks

Cox, David N. (LD) Feniton, Devon

Cox, Fiona (LD) Commons, Dorset

Cox, Geoff (UKIP) Dorking Rural, Surrey

Cox, Hilary (Con) Cromer, Norfolk

Cox, Hilary A. (Con) Winterborne, Dorset

Cox, Jane M. (Con) Farningley, Doncaster

Cox, Joanne V. (Lab) Abbots Langley, Herts

Cox, Lily (LD) Moors, Dorset

Cox, Loraine A. (Lab) Accrington N., Lancs

Cox, Martin A.R. (LD) Maidstone Rural N., Kent

Cox, Michael F. (LD) Ferndown, Dorset

Cox, Nicholas J. (Grn) Hoddesdon N., Herts

Cox, Nick (Grn) Glenfields, Leics

Cox, Stephen L. (Con) Farningley, Doncaster

Coxoon, Rachel (LD) Stow-on-the-Wold, Gloucs

Coxon, John G. (Con) Ashby de la Zouche, Leics

Coyle, Jim (Lab) S.Normanton, Derbs

Coyle, Laura R. (LD) Goring, Oxon

Coyne, Paul (Ind) Sleaford, Lincs

Crabb, Paul E. (Con) Ilfracombe, Devon

Crabb, Sam (LD) Brympton, Somerset

Crabtree, Dave (Ind) Illogan, Cornwall

Crabtree, Margaret E. (Con) Sevenoaks Town, Kent

Crabtree, Stuart K. (Grn) Hedgesford, Staffs

Craddock, David (LD) Porthill, Shropshire

Craggs, Alexander J.F. (Ind) Langbourn, City

Crago, Michael J. (Con) Torpoint W., Cornwall

Craig, Alison (Grn) Salisbury Fisherton, Wilts

Craig, Alistair C. (LD) Banbury Hardwick, Oxon

Craig, Janet E. (Lab) Gunton, Suffolk

Craig, Mick (LD) Wearside, Devon

Craig, Tonia (LD) Hedge End, Hants

Craigie, James A. (Lab) Torrington, Devon

Craigie, Ruth M. (UKIP) Yelverton, Devon

Craik, Malcolm F. (UKIP) Yewdale, Cumbria

Craker, Nick (Con) Liskeard N., Cornwall

Crane, Eleanor R. (Grn) Waterbeach, Cambs

Cranefield, Jackie (LD) Cissbury, W.Sussex

Crapper, Michael (LD) Derwent Valley, Derbs

Crathorne, Pauline (Lab) Bishop Middleham, Durham

Craven, Claire (LD) Preston C.W., Lancs

Craven, Mary M. (Lab) Newport N., Wight

Crawford, Andrew (LD) Shrivvenham, Oxon

Crawford, Andrew W.N. (Grn) March North, Cambs

Crawford, Denis M. (UKIP) Thetford E., Norfolk

Crawford, Ian (Lab) Fremington, Devon

Crawford, Sandra (Lab) Cherry Hinton, Cambs

Crawley, Maxine S. (Con) Hemel Hempstead St Pauls, Herts

Craze, Rachel E. (Ind) Newquay Tretheras, Cornwall

Creamer, Jim (Lab) Carlton W., Notts

Credland, Jessie J. (Ind) Hatfield, Doncaster

Creed, Holly G. (LD) Southwick, W.Sussex

Creed, Steve (LD) Sompting, W.Sussex

Cresswell, Luke M. (Lab) Sudbury E., Suffolk

Crewe, Geoffrey L. (LD) Penwortham E., Lancs

Crichton, Andrew (Lab) Nuneaton E., Warks

Crick, Andy (LD) Hanborough, Oxon

Crisp, Christine (Con) Calne Rural, Wilts

Criswell, Steve (Con) Somersham, Cambs

Critchison, Claire L. (Grn) Chale, Wight

Critchley, Julian M.D. (Lab) Ryde N.W., Wight

Critchlow, John P. (UKIP) Mablethorpe, Lincs

Croad, Roger F. (Con) Ivybridge, Devon

Crockett, Brian (UKIP) Bloxham, Oxon

Croft, Emily J. (Con) Heavitree, Devon

Crofton, Ken (Con) Hertford Rural, Herts

Crofts, Chris (LD) Clenchwarton, Norfolk

Crofts, John P. (LD) Felthwell, Norfolk

Croll, Martin R. (Con) Harlescote, Shropshire

Crompton, Carl (Lab) Preston C.W., Lancs

Cromwell, Kevin J. (Con) Tewkesbury, Gloucs

Croney, Deborah A. (Con) Hambleton, Dorset

Crook, Chris (Grn) Dorking S., Surrey

Crook, Peter C. (Grn) Buxton N., Derbs

Crooks, Bill (LD) Mallory, Leics

Crooks, Muriel J. (LD) Groby, Leics

Crookston, Jackie (Lab) Downham Market, Norfolk

Croose, Daniel (Lab) Mendip W., Somerset

Crosby, Bill (Ind) Bedlington E., Northumberland

Crosby, Stephen J. (UKIP) W. Manfield, Notts

Cross, Bill (UKIP) Finedon, Northants

Cross, Caroline (Lab) Irthlingborough, Northants

Cross, Jacqui (Lab) N. Walsham E., Norfolk

Cross, Nick (Lab) Sedbergh, Cumbria

Cross, Sam (UKIP) Filey, N.Yorks

Cross, Simon A. (Grn) Rochford S., Essex

Crossan, Richard P. (Lab) Aldersgate, City

Crouch, Richard D. (UKIP) Narborough, Leics

Crow, Duncan (Con) Tilgate, W.Sussex

Crow, Terry (Lab) Hedge End, Hants

Crowley, Flic (Grn) Cockermonth N., Cumbria

Crowley, Kate (Grn) Bilton, Warks

Crowley, Marie (Grn) Long Eaton, Derbs

Crowther, Barrie (LD) Cramlington Village, Northumberland

Crowther, Norman (Lab) Hardwick, Cambs

Crowther, Steve (UKIP) Barnstaple S., Devon

Crummay, Paul F. (Grn) Wells, Somerset

Crump, Andy (Con) Southam, Warks

Crute, Rob (Lab) Blackhalls, Durham

Cuff, Chris (Grn) Glossop, Derbs

Cuffley, Kevin (Con) Sawston, Cambs

Cull, Adrian L. (LD) Benson, Oxon

Cullen, Amy L. (Lab) Yateley E., Hants

Cullen, Anne F. (Lab) Wroxton, Oxon

Cullen, Barrie D. (Ind) Heatherside, Surrey

Cullen, Graham E. (Lab) Mablethorpe, Lincs

Cullen, Teresa A. (Lab) Nuthall, Notts

Cullingworth, Gordon (UKIP) Eaton, Norfolk

Culpin, Phyllida (Lab) Bridport, Dorset

Culverhouse, Lesley (Lab) Dunster, Somerset

Cummings, Jamie (Con) Stockingford, Warks

Cummings, Paul (LD) Maidenbower, W.Sussex

Cundy, William C. (Con) Shifnal N., Shropshire

Cunningham, Redvers P. (UKIP) Lower Sunbury, Surrey

Cunningham, Shaun (LD) Fareham Town, Hants

Cunningham, Tom G. (Con) Witham Northern, Essex

Cunninghame, Julie (Lab) Gipping Valley, Suffolk

Curle, John W.C. (LD) Stowmarket N., Suffolk

Curran, Clare M. (Con) Bookham, Surrey

Curran, Linda M. (Lab) Hatfield, Doncaster

Currie Graeme R. (Lab) Ruyton, Shropshire

Currie, Kathleen J.M. (Con) Hornden, Durham

Currie, Samuel P. (Con) Skelmersdale C., Lancs

Currier, Mark J. (LD) Spalding Elloe, Lincs

Curry, John A. (UKIP) Shilbottle, Northumberland

Curry, Tony (Con) Cirencester Park, Gloucs

Curthoys, Richard P. (Con) St Albans S., Herts

Curtis, Alex (Con) Isis, Oxon

Curtis, Lewis (Lab) Waverley E. Villages, Surrey

Curtis, Lewis (LD) Haverhill Cangle, Suffolk

Curtis, Richard J. (UKIP) Ventnor W., Wight

Curtis, Roger C. (Con) Baddesley, Hants

Curwain, Brian P. (Lab) Brockenhurst, Hants

Curwen, Angie (LD) Birchington, Kent

Cusack, Sian P. (Lab) Berkhamsted, Herts

Cushway, Graham R. (UKIP) Sevenoaks N., Kent

Cuthbert, Anna L. (Con) Bromham, Wilts

Cuthbert, Monty (Ind) Bessacarr, Doncaster

Cutler, Emily R. (LD) Lakenham, Norfolk

Cutmore, Terry (Con) Rochford N., Essex

Cutter, Anthony M. (Lab) Lancaster C., Lancs

Cutts, Kay (Con) Radcliffe, Notts

D

Daar, Alexandra A. (Grn) Bishops Stortford W., Herts

Dabbs, Andrew S. (Lab) Daventry E., Northants

Dack, Sophie (Con) Bolsover S., Derbs

Dack, Stewart J. (Lab) Merstham, Surrey

Dad, Munsif (Lab) Accrington W., Lancs

Dadd, Gareth (Con) Thirsk, N.Yorks

Daden, Wendy A. (Ind) Broomfield, Essex

Dahmash, Yousef (Con) Hillmorton, Warks

Dakin, Gerald L. (Con) Whitchurch S., Shropshire

Dale, Alex (Con) Dronfield E., Derbs

Dale, Angie (No desc) Catterick Bridge, N.Yorks

Dale, Christine (Lab) Shirebrook, Derbs
Dale, Graham (Lab) Rickmansworth E., Herts
Dale, Joe (Lab) Newnham, Cambs
Dale, Jon (TUSC) Bolsover S., Derbs
Dale, Patricia A.M. (Ind) Stocksfield, Northumberland
Daley, Dan (LD) Maidstone C., Kent
Daley, Wayne (Con) Cramlington N., Northumberland
Dalgleish-Warburton, Bryan (Con) Longridge, Lancs
Dallas, Christine (Lab) Earl Shilton, Leics
Dalley, Val (Ind) Camborne Trelowarren, Cornwall
Dallman, Allan (UKIP) Warsop, Notts
Dalton, Brian E. (LD) Salisbury Harnham, Wilts
Dalton, Dave (Grn) Catterick Bridge, N.Yorks
Dalton-Hare, Helen C. (LD) Sheringham, Norfolk
Daly, Kate (LD) Sovereign, E.Sussex
Dalzell, Jamie (LD) King's Hedges, Cambs
Damodaran, Alan D. (Ind) Sevenoaks Rural S., Kent
Dance, Adam J. (LD) S. Petherton, Somerset
Dance, Mark C. (Con) Whitstable W., Kent
Dance, Pete (Lab) S.Waterside, Hants
Daniel, George B. (LD) Penzance Promenade, Cornwall
Daniel, Godfrey (Lab) Braybrooke, E.Sussex
Daniel, Philip J. (LD) Ringmer, E.Sussex
Daniels, Christopher J. (Con) St Paul's, Gloucs
Daniels, Mark J. (Lab) Rochford S., Essex
Daniels, Phil (UKIP) Chaddesley, Worcs
Dannatt, Mark V. (UKIP) Ingoldmells, Lincs
Danvers, Michael R. (Lab) Harlow N., Essex
Darbon, Christopher (UKIP) Witham Southern, Essex
Darby, Isobel A. (Con) Penn Wood, Bucks
Darby, Jill (Grn) Malling Rural E., Kent
Darby, Nick (DWGR) The Dittons, Surrey
Darby, Richard W. (UKIP) Sheppey, Kent
Darcel, Chris (L Ind) Bardney, Lincs
Darch, Roger (UKIP) Torrington, Devon
Dark, Stuart G. (Con) Dersingham, Norfolk
Darkes, Geoff (S Ind) Spenny Moor, Durham
Darley, Julian (Lab) Chalfont St Peter, Bucks
Darling, Liz (Con) N. Wigston, Leics
Darlington, Will (LD) Deal, Kent
Darnell, Tracey A. (Grn) Gorleston, Norfolk
Dart, Alex (Con) Poundstock, Cornwall
Dash, Wendy A. (LD) Pevensey, E.Sussex
D'Attoma, Paula M. (Grn) Holt, Norfolk
Dave, Bhupen (Con) Oadby, Leics
Dave, Nitesh P. (LD) Thurmaston Ridgemere, Leics
Davenport, Chris (Grn) Battlefield, Shropshire
Davenport, Julie A. (Lab) Delapre, Northants
Davenport, Martin (Grn) Bywell, Northumberland
Davenport, Steve (Con) St Martin's, Shropshire
Davenport, Stuart P. (Con) Sutton Courtenay, Oxon
Davey, Godfrey (UKIP) Yeovil E., Somerset
Davey, Grant (Lab) Kitty Brewster, Northumberland
Davey, Oliver (Grn) Exmouth, Devon
Davey, Susan (Lab) Cowpen, Northumberland
Davidge, David R. (Ind) Cliftonville, Kent
Davidson, Bob (Con) Looe West, Cornwall
Davidson, Colin B. (Ind) Farringdon Without, City
Davidson, George K. (Lab) Chester-le-Street S., Durham
Davidson, Hilary A. (Ind) Salisbury St Marks, Wilts
Davidson, Ian A. (Lab) C. Richmondshire, N.Yorks
Davie, Colin J. (Con) Ingoldmells, Lincs
Davies, Adam (LD) Workop N., Notts
Davies, Allan R (Lab) Laindon Park, Essex
Davies, Angharad (Con) Northern Rother, E.Sussex
Davies, Avril C. (LD) Ivinghoe, Bucks
Davies, Benjamin T. (Lab) Great Missenden, Bucks
Davies, Claire M. (Grn) Redditch S., Worcs
Davies, Corinne (Lab) Camp Hill, Warks
Davies, Emma L. (Lab) Dorking Hills, Surrey
Davies, Gethyn J. (Ind) Sedbury, Gloucs
Davies, Gordon (UKIP) Newcastle Rural, Staffs
Davies, Graham W. (Lab) Cricklade, Wilts
Davies, Hugh J.W. (Ind) Watchet, Somerset
Davies, Jack (LD) Lyminster, Hants
Davies, Jane F. (Con) W.Selkley, Wilts
Davies, Jenniann (Lab) Frimley Green, Surrey
Davies, Jenny (LD) Burton, Northants
Davies, Jonathan P. (LD) Martock, Somerset
Davies, Julia M. (LD) Sawbridgeworth, Herts
Davies, Laura (LD) Braintree Town, Essex
Davies, Matt (LD) Bolebridge, Staffs
Davies, Marilyn E. (Lab) Hanborough, Oxon
Davies, Mike (Con) Wombourne, Staffs
Davies, Nicola S. (LD) Leamington Clarendon, Warks
Davies, Paul (YCMP) St Neots Priory Park, Cambs
Davies, Pauline L. (UKIP) Fremington, Devon
Davies, Richard G. (Con) Grantham W., Lincs
Davies, Robin (Lab) Clare, Suffolk
Davies, Stephen F. (Con) Hardwicke, Gloucs
Davies, Tim (Con) Hartley Wintney, Hants
Davies, Wynford B. (LD) New Milton N., Hants
Davies, Wynn (Lab) Bagley, Shropshire
Davinson, Mark (Lab) Craghead, Durham
Davis, Adrienne (Lab) Northbrook, W.Sussex
Davis, Andrea V. (Con) Combe Martin, Devon
Davis, Andrew (Con) Warminster E., Wilts
Davis, Beth (Grn) Blofield, Norfolk
Davis, David J. (Grn) Clacton N., Essex
Davis, Derek J. (Lab) Chads Moor, Staffs
Davis, Derek S. (Ind) Peninsula, Suffolk
Davis, Eunice D. (Con) Saltash S., Cornwall
Davis, Gary J. (Con) Torpoint E., Cornwall
Davis, Ian (OWL) W.Lancashire E., Lancs
Davis, John (Grn) St Marys, Worcs
Davis, John (UKIP) Emsworth, Hants
Davis, Katherine G. (Lab) Marlborough E., Wilts
Davis, Mark T. (UKIP) E. Hunsbury, Northants
Davis, Nigel A. (No desc) Newlyn & Mousehole, Cornwall
Davis, Peter (LD) Bloxham, Oxon
Davison, Chris (Lab) Diss, Norfolk
Davison, Colin (Lab) Chesly Hay, Staffs
Davison, Daniel C. (Grn) Bishop Auckland Town, Durham
Davison, Helen (Grn) Stanwix Urban, Cumbria
Davison, Ian W. (Grn) Baddesley, Warks
Davison, Laura F. (Lab) Folkestone W., Kent
Davison, Ray (Lab) Sidmouth, Devon
Davison, Rob (Lab) Aston, Derbs
Daw, Mike (Grn) New Mills, Derbs
Daw, Sharon (Con) Lynher, Cornwall
Dawe, Hazel F. (Grn) Cowley, Oxon
Dawe, Steven M. (Grn) Churchill, Oxon
Dawes, Berenice S. (UKIP) Stourport, Worcs
Dawes, Sue (Grn) Emsworth, Hants
Dawes, Tim (Grn) Waterloo, Hants
Dawney, Emma J.C. (Grn) Burbage, Wilts
Dawson, Bernard (Lab) Accrington S., Lancs
Dawson, Elsa L. (Lab) Eynsham, Oxon
Dawson, Emma (Con) Birchington, Kent
Dawson, James (Lab) Ilkerton E., Derbs
Dawson, Mike (UKIP) Swadlincote C., Derbs
Dawson, Robert J. (Con) Carlton W., Notts
Day, Angela M. (Grn) Wythall, Worcs
Day, Anita A.D. (LD) Stamford W., Lincs
Day, Hazel (UKIP) Croxley, Herts
Day, Keith A. (Con) Bridport, Dorset
Day, Stephen R. (LD) Basingstoke N.W., Hants
Daye, Daniel C. (Grn) Bedwardine, Worcs
De Coursey-Bayley, Margaret-Ann C. (LD) Harrogate C., N.Yorks
De Goguel, Constantine (Grn) Tarring, W.Sussex
De Havilland-Geraghty, Vivienne (Con) Old Town, E.Sussex
De Hoest, Paul G. (Grn) Berkhamsted, Herts
De Kort, Paul D. (LD) Harpenden N.E., Herts
De La Salle, Steven J. (UKIP) Sheringham, Norfolk
De Leon, Troy (UKIP) Knap Hill, Surrey
De Molfetta, Frank (Lab) Preston C.E., Lancs
De Pleave, Mary (Grn) Seaford N., E.Sussex
De Rhe-Philipe, Fleur (Con) Warminster Without, Wilts
De Rosa, Sheila (LD) Wing, Bucks
De Sausmarez, Havilland J.H. (Ind) Candlewick, City
De Whalley, Andrew M. (Grn) Freebridge Lyn, Norfolk
Deach, Paul (Con) Frimley Green, Surrey
Deacon, Tom (LD) Tunbridge Wells Rural, Kent
Deakin, Jude (LD) Chelmsford W., Essex
Deakin, Samantha K. (A Ind) Sutton C., Notts
Deakin, Thomas J. (LD) Wonford, Devon
Deamer, Irene M. (Con) St John, Worcs
Dean, Carol (Lab) Bolebridge, Staffs
Dean, Christopher C. (UKIP) Oxted, Surrey
Dean, Gordon R. (LD) Mancroft, Norfolk
Dean, Julian D.G. (Grn) Porthill, Shropshire
Dean, Lynn J. (UKIP) May Bank, Staffs
Dean, Matthew J.A. (Con) Salisbury St Pauls, Wilts
Dean, Susan M. (Lab) Brandon, Suffolk
Dean, Trudy (LD) Malling C., Kent
Deane, Alexander J.C. (Ind) Farringdon Without, City
Deane, Christopher J. (Lab) Hythe W., Kent
Deane, Nicola H. (Lab) Romney Marsh, Kent
Deane, Tony (Con) Tisbury, Wilts
Deans, Judy (Grn) Hertford, N.Yorks
Dearden, Nicholas J. (Grn) Hassocks, W.Sussex
Dearing, Alix M. (Grn) Polesworth, Warks
Dearing, John A. (Grn) Kenilworth Park Hill, Warks
Dearlove, Jenny (LD) Porthleven, Cornwall
Dearsley, Patrick H. (UKIP) Broadbridge, W.Sussex
Death, John R. (LD) Gravesham Rural, Kent
Deaville, Mark A. (Con) Cheadle, Staffs
Deb, Manas (Con) Queen Edith's, Cambs
Debenham, Alan W. (Grn) Rowbarton, Somerset
Debenham, Garry G. (UKIP) Wilford, Suffolk
Dechan, Steve (LD) Stroud C., Gloucs
Dedman, Lesley M. (Con) Mudeford, Dorset
Dee, Pauline A. (Ind) Wem, Shropshire
Deeble, Tim (No desc) Threemilestone, Cornwall
Deeks, Garry R. (Lab) Hoxne, Suffolk
Deely, Lea (Con) Bude, Cornwall
Deeming, Richard J. (Con) Beacon, Worcs
Deen, Jim (Lab) Worthing Pier, W.Sussex
Deering, Bob (Con) Hertford St Andrews, Herts
Dekker, Alain S. (LD) Farnborough W., Hants
Delingpole, Malcolm H. (UKIP) Tenbury, Worcs
Dell, James (Grn) Windmill, Northants
Dempster, Tony (Ind) Kingsteignton, Devon
Denby, Gary J. (UKIP) Daventry W., Northants
Denham, Lynn (Lab) Riverside, Worcs
Denham, Neil J. (Grn) Abbeey, Bucks
Denham, Paul (Lab) Rainbow Hill, Worcs
Denholm, John G. (UKIP) Upperby, Cumbria
Denis, Johnny (Grn) Ringmer, E.Sussex
Denness, Rebecca A. (Lab) Ely South, Cambs
Dennett, Gerald A.J. (Lab) Scalby, N.Yorks
Dennett, Paul D. (Grn) Dunster, Somerset
Dennis, Joy A. (Con) Hurstpierpoint, W.Sussex
Dennis, Margaret (Ind) Willand, Devon
Dennis, Nigel P.S. (LD) Horsham Hurst, W.Sussex
Dennis, Tony (Grn) Stratford S., Warks
Dent, Adrian N. (UKIP) Melbourn, Cambs
Dent, Fiona R. (Lab) Egham, Surrey
Dent, Rita L. (Con) Bromsgrove C., Worcs
Denton, Robin H. (LD) Irthlingborough, Northants
Denton, Tristan I. (LD) Thrapston, Northants
Derbyshire, Judith M. (LD) Penrith Rural., Cumbria
Derek (L) Frome W., Somerset
Dereli, Cynthia (Lab) Burscough, Lancs
Derosario, Martin G. (UKIP) Boothville, Northants
Derrick, Linda M.R. (Lab) Ridgeway E., Bucks
Derox, George (Lab) Stainforth, Doncaster
Desbruslais, Lisa (Lab) Lindfield, W.Sussex
Desmond, Nathan J. (Con) St Marys, Worcs
Desmonde, Philip R. (Con) Pool, Cornwall
Devine, Christopher (Ind) Winterslow, Wilts
Dew, Phil (Con) Kirkby Stephen, Cumbria
Dewes, Martin H. (UKIP) Burntwood N., Staffs
Dewhurst, Alistair (LD) Ippelen, Devon
Dewsbury, Margaret (Con) Hingham, Norfolk
Dexter, Ian R.J. (UKIP) Moulton, Northants
Deyes, Marcus (LD) Tisbury, Wilts
Dhesi, Surinder (Lab) Banbury Hardwick, Oxon
Dhesi, Tan (Lab) Gravesend W., Kent
Dhillon, Bob (UKIP) Warwick W., Warks
Dhillon, Dev (Con) Cliveden, Bucks
Di Palma, Phil (Grn) Town Close, Norfolk
Diamond, Anne D. (LD) Borehamwood N., Herts
Diamond-Conway, Mitch (Lab) Chigwell, Essex
Dibben, Lester M. (No desc) Shaftesbury, Dorset
Dibbs, Roland L.G. (Con) Farnborough S., Hants
Dick, Dougie (Con) Malling C., Kent
Dickens, Douglas W. (Ind) Spalding Elloe, Lincs
Dickens, Louise A. (Con) Richmond, N.Yorks
Dickens, Shawn A. (Con) Yateley E., Hants
Dicker, Dawn P. (UKIP) Thingoe S., Suffolk
Dicker, Roger (UKIP) Newmarket, Suffolk
Dickinson, Carleen (UKIP) Boston N., Lincs

Dickinson, Caroline A. (Con) Northallerton, N.Yorks

Dickinson, Robin (Con) Wellington, Somerset

Dickinson, Sandra (Lab) Rothbury, Northumberland

Dickinson, Scott J. (Lab) Druridge Bay, Northumberland

Dickson, David F. (UKIP) St Stephen's, Herts

Dickson, Kate (LD) Lapworth, Warks

Dickson, Richard G. (LD) Kenilworth St John's, Warks

Difford, Jean V. (UKIP) Kessingland, Suffolk

Digby, John F. (UKIP) Cromer, Norfolk

Dilks, Fair Deal Phil (Lab) Deepings E., Lincs

Dilks, John (UKIP) Bassingham, Lincs

Dillamore, Jill A. (LD) Cannington, Somerset

Dillon, Laura A. (Lab) Kidsgrove, Staffs

Dillon, Nikki (L Ind) Eagle, Lincs

Dimery, Martin J. (Grn) Frome E., Somerset

Dimmick, Alan I. (UKIP) Yeovil C., Somerset

Dirveiks, Neil (Lab) Atherstone, Warks

Disley, Helen (Grn) Preston N., Lancs

Ditchfield, Angela K. (Grn) King's Hedges, Cambs

Ditta, Chaudhary A. (EW Ind) Totteridge, Bucks

Divine, Daniel R. (Ind) Chatteris, Cambs

Dixon, Andrew J. (Con) Tow Law, Durham

Dixon, David C. (Con) Barlborough, Derbs

Dixon, Derick (Con) Seaham, Durham

Dixon, Gary W. (Con) University Parks, Oxon

Dixon, Ivan (Grn) Wirksworth, Derbs

Dixon, Jack H. (LD) St Columb Major, Cornwall

Dixon, Joan E. (Lab) Bolsover S., Derbs

Dixon, Marjorie J. (UKIP) Bookham, Surrey

Dixon, Mary E. (UKIP) Penrith E., Cumbria

Dixon, Mike (Lab) Aycliffe N., Durham

Dixon, Nigel D. (Con) Hoveton, Norfolk

Dixon, Phillip G. (Con) Harrogate Starbeck, N.Yorks

Dluzewska, Nina (Lab) Ivinghoe, Bucks

Dobie, Iain A.P. (LD) Leckhampton, Gloucs

Dobson, Barry M. (Con) Deepings E., Lincs

Dobson, Maureen (Ind) Collingham, Notts

Dobson, Stewart R. (Con) Marlborough E., Wilts

Docherty, Leo (Con) Wallingford, Oxon

Docherty, Phil (Lab) Finningley, Doncaster

Docker, Sandra D. (LD) Alvechurch, Worcs

Dockwray, Trevor W. (UKIP) Canterbury N., Kent

Dod, Bernard G. (Grn) Banbury Calthorpe, Oxon

Dodd, Clare I. (Grn) S.Oxhey, Herts

Dodd, Philip (Grn) Sevenoaks N., Kent

Dodd, Richard R. (Con) Ponteland N., Northumberland

Dodds, Sarah R. (Lab) Louth N., Lincs

Dodds, Tom (Con) Hexham W., Northumberland

Doddy, John A. (Con) Stapleford, Notts

Doherty, Andrew (LD) Fairford, Gloucs

Doherty, Gerard (LD) The Dittons, Surrey

Dokimakis, George (Lab) Guildford W., Surrey

Dolley, Lisa (Ind) Redruth N., Cornwall

Dolley, Ron (UKIP) Tiverton W., Devon

Dolphin, Paula S. (LD) Grenville, Cornwall

Don, Maggie (Lab) Wicksteed, Northants

Donald, Colin S. (UKIP) Harpenden S.W., Herts

Donaldson, Denise A. (Grn) Sixfields, Northants

Donnelly, Louise M. (Con) Moss Bay, Cumbria

Doolan, John S. (Lab) Potters Bar E., Herts

Doran, John F. (LD) Goldsworth E., Surrey

Dormer, Matt (Con) Arrow Valley W., Worcs

Dorrington, Lee S. (Lab) Hadleigh, Essex

Dostalova, Karina H. (Ind) Farringdon Within, City

Doucy, Roger E. (UKIP) Wilmington, Kent

Doughty, Barry (Lab) Dalton N., Cumbria

Douglas, Alastair (Con) Battle, E.Sussex

Douglas, Bill (LD) Chippenham Hardens, Wilts

Douglas, Brian A. (Ind) Berwick N., Northumberland

Douglas, Danny (Lab) Mancroft, Norfolk

Douglas, Mary J. (Con) Salisbury St Francis, Wilts

Douglas-Mann, Will (Grn) Bideford E., Devon

Douglass, Julie (Lab) Cam Valley, Gloucs

Douglass, Phil (UKIP) Stanwix Urban, Cumbria

Douris, Terry (Con) Bridgewater, Herts

Dove, Stuart J. (LD) Ashford Rural E., Kent

Dover, Janet (LD) Colehill E., Dorset

Dovey, Alan (Con) St Agnes, Cornwall

Dovey, Matthew (UKIP) St Albans N., Herts

Dowden, Alan G. (LD) Baddesley, Hants

Dowding, Gina (Grn) Lancaster C., Lancs

Dowding, Olive H.A. (Grn) Blackmoor Vale, Somerset

Dowlen, Berenice C.M. (Grn) Welwyn Garden City S., Herts

Dowling, Chris (Con) Uckfield S., E.Sussex

Dowling, Claire B. (Con) Uckfield N., E.Sussex

Dowling, Gareth (Lab) W.Lancashire E., Lancs

Dowling, Jim (Grn) Goring, Oxon

Down, Simon (Lab) Longstanton, Cambs

Downer, Rodney D. (Ind) Godshill, Wight

Downes, Peter J. (LD) Brampton, Cambs

Downey, Richard P. (Lab) Knebworth, Herts

Downs, George E. (Lab) Otter Valley, Devon

Doyle, Christina (Lab) Dawlish, Devon

Doyle, Heather (Grn) W.Lancashire E., Lancs

Doyle, James E. (Grn) Worthing Pier, W.Sussex

Doyle, Kevin B. (Con) Carlton E., Notts

Doyle, Peter J. (Ind) Royal Wootton Bassett S., Wilts

Drage, Elaine M. (LD) Tenbury, Worcs

Drage, John W. (LD) Hallow, Worcs

Dragon, Nigel (Ind) S.Purbeck, Dorset

Drain, Tim (UKIP) Maldon, Essex

Drake, Francis G. (UKIP) Weymouth Town, Dorset

Drane, Fred (LD) Lytchett Minster, Dorset

Draper, Marcus E. (Grn) Bromsgrove S., Worcs

Draper, Rowan J. (Lab) Gnosall, Staffs

Draycott, Mary (Lab) Ibstock, Leics

Draycott, Mel (Grn) Wem, Shropshire

Dredge, Adriana (LD) Walton S., Surrey

Dreelan, Paul (UKIP) Iver, Bucks

Drew, Christopher J. (Lab) Newlyn & Mousehole, Cornwall

Drew, Tracey J. (Grn) Warwick N., Warks

Drewett, Dennis P. (Ind) Trowbridge Park, Wilts

Drinan, Fiona (LD) Cowplain, Hants

Driver, Claire S. (Lab) Alston, Cumbria

Driver, Geoff (Con) Preston N., Lancs

Driver, Ian (Ind) Ramsgate, Kent

Dromgoole, Sean A. (Lab) Castle Cary, Somerset

Drury, Julian A. (Grn) Sheringham, Norfolk

Drury, Steve (LD) Croxley, Herts

Drye, P'nina L. (Lab) Chalgrove, Oxon

Duckett, Steph (Lab) Selby Barlby, N.Yorks

Duckhouse, Kelly A. (LD) Corsham Town, Wilts

Duckworth, Simon D. (Ind) Bishopsgate, City

Duddridge, Lance J. (Con) Bridgewater S., Somerset

Dudgeon, Dutch (UKIP) Alington, Devon

Dudgeon, Lee (CG) Thorne, Doncaster

Dudley, Natacha A. (LD) Chelmer, Essex

Dudson, Alan (Lab) Breton, Staffs

Duff, Andrew E. (LD) Alnwick, Northumberland

Duff, Geoff (LD) Hadleigh, Essex

Duffin, Joyce M. (LD) Mt Hawke, Cornwall

Duffy, Callum (UKIP) Somersham, Cambs

Duffy, Christine (Con) Aycliffe E., Durham

Duffy, Isaac J. (Con) Passfield, Durham

Duffy, Janice H. (Lab) Talavera, Northants

Duffy, Ruth (Lab) Fleetwood W., Lancs

Duffy, Sean (LD) Clacton W., Essex

Duffy, Terry (NEP) Deneside, Durham

Dugdale, Jennifer S. (Lab) Warlington, Surrey

Duggan, Jim (Peace) Horsham Riverside, W.Sussex

Duguid, James I. (LD) Chandler's Ford, Hants

Duigan, Phillip J. (Con) Dereham S., Norfolk

Duke, Gerald (Con) Dorchester, Dorset

Duly, Mark P. (LD) Salisbury Fisherton, Wilts

Dumper, Tim (LD) Exmouth, Devon

Dunbar, Christine L. (Con) Cramlington Eastfield, Northumberland

Duncan Keane, Charles (Con) Norton, N.Yorks

Dunton, Janet E. (Con) Petworth, W.Sussex

Dungworth, Susan E. (Lab) Hartley, Northumberland

Dunn, Andrew (UKIP) Ermine, Lincs

Dunn, John S. (Lab) Coxhoe, Durham

Dunn, Liz (Lab) Lynemouth, Northumberland

Dunn, Paul (Lab) Swadlincote C., Derbs

Dunn, Richard D. (LD) Laleham, Surrey

Dunn, Roy (Ind) Long Eaton, Derbs

Dunn, Sandra A. (LD) Lower Sunbury, Surrey

Dunne, Frank (UKIP) Ilkeston E., Derbs

Dunnett, Phil (Lab) Peninsula, Suffolk

Dunning, Jeannie (UKIP) Petworth, W.Sussex

Dunphy, Peter G. (Ind) Cornhill, City

Dunseith, Jean (Con) Chickereil, Dorset

Dunsmuir, Jane (Lab) St Buryan, Cornwall

Dunster, Phil (LD) Morecambe N., Lancs

Dupre, Lorna H. (LD) Sutton, Cambs

Duran, Claudio (Con) Colney Heath, Herts

Durant, Susan J. (Lab) Thorne, Doncaster

Durcan, Joan M. (Lab) Cripplegate, City

Durcan, Tony (Lab) Harlow W., Essex

Durham, Mark F.L. (Con) Heybridge, Essex

Durham, Scott W. (Con) Aycliffe N., Durham

Durnan, John (Con) Plessey, Northumberland

Durrant, Alan E.J. (Lab) Bridgemary, Hants

Dust, Ian M.C. (Lab) Cheshunt C., Herts

Duursma, Natasha R. (Lab) Sovereign, E.Sussex

Duveen, Leon M. (LD) Worksop S., Notts

Duveen, Mat (LD) Tuxford, Notts

Dwane, Christopher P. (LD) Callington, Cornwall

Dwelly, Tim (Lab) Penzance E., Cornwall

Dyball, Paul (Con) Talavera, Northants

Dye, Ross (Con) Horsham Riverside, W.Sussex

Dyer, Frederick J. (Con) Chacewater, Cornwall

Dyer, Peter J.W. (Ind) Tintagel, Cornwall

Dyke, Helen E. (Ind) Chaddesley, Worcs

Dyke, Sarah J. (LD) Blackmoor Vale, Somerset

Dymond, John (UKIP) Wells, Norfolk

E

Eagland, Jan (Con) Lichfield Rural N., Staffs

Eagle, Derek R. (Grn) Maidstone Rural E., Kent

Eagle, Fabian (Con) The Brecks, Norfolk

Eales, Gareth M. (Lab) Dallington, Northants

Eales, Terrie (Lab) Sixfields, Northants

Ealey, David (Con) C.Watford, Herts

Eames-Petersen, Margaret A. (Lab) Hatfield N., Herts

Earl, Deborah A. (Lab) Harraby S., Cumbria

Earl, Stuart H. (Ind) Bexhill W., E.Sussex

Earley, Kevin (Lab) Consett N., Durham

Earnshaw, Sheree D. (Lab) Hayling Island, Hants

East, Tim (LD) Costessey, Norfolk

Eastman, Andrew J. (Con) Northam, Devon

Easton, Jack E. (Grn) St Albans S., Herts

Eathorne-Gibbons, Mike (Ind) Ladock, Cornwall

Eaton, Jimmy (Con) Rossendale E., Lancs

Eaton, Tom (Con) Blackhalls, Durham

Eaves, Martyn (Lab) Felpham, W.Sussex

Ebert, Toby (Lab) Ilfracombe, Devon

Eccles, Kate (Con) Bognor Regis E., W.Sussex

Eckford, Benjamin (Lab) Consett N., Durham

Eddleston, Richard D. (Grn) Toton, Notts

Eddy, James W. (Lab) E. Depwade, Norfolk

Eddy, Mike (Lab) Deal, Kent

Eddy, Philip M. (LD) St Cleer, Cornwall

Ede, Lesley A. (UKIP) Sandwich, Kent

Eden, Barbara (Con) Harraby N., Cumbria

Eden, Sarah J. (Ind) Prudhoe S., Northumberland

Eden, Tim (Grn) Didcot W., Oxon

Eden, Viv (Lab) Littletons, Worcs

Edgar, Peter R. (Con) Leesland, Hants

Edge, Peter D. (LD) Wilton, Wilts

Edgell, Richard C. (Con) Chulmleigh, Devon

Edgeller, Ann P. (Con) Stafford S.E., Staffs

Edgerton, Lizzie (Lab) W. Bridgford S., Notts

Edginton, Sophie A. (UKIP) St Georges, Worcs

Edginton-White, Calne E. (IChC) Bewdley, Worcs

Edhem, Emma (Ind) Castle Baynard, City

Edminson, Catherine W. (Grn) Cuckfield, W.Sussex

Edmondson, Rowena A. (Con) Preston City, Lancs

Edmunds, Lesley A. (Grn) Bolebridge, Staffs

Edmunds, Mike (Ind) Ilfracombe, Devon

Edmunds, Nick (No desc) St Dennis, Cornwall

Edney, Ian P. (Lab) Basingstoke S.W., Hants

Edrich, John P. (LD) Alderbury, Wilts

Edson, John (Lab) Seaford N., E.Sussex

Edwards, Adam (LD) Goffs Oak, Herts

Edwards, Barry J. (Grn) Oswestry W., Shropshire

Edwards, Bill (Lab) Heddingham, Essex

Edwards, Bob (UKIP) Exminster, Devon

Edwards, Charles (Con) Morecambe S., Lancs

Edwards, David (Con) Bersted, W.Sussex

Edwards, James G. (UKIP) Boston W., Lincs

Edwards, James L. (LD) Maresfield, E.Sussex

Edwards, John E. (Ind) Farringdon Within, City

Edwards, John P. (UKIP) Bishopstoke, Hants

Edwards, Keith (Lab) Exmouth & BSC, Devon

Edwards, Owen C. (Lab) Nevilles Cross, Durham

Edwards, Paul A. (Grn) Creedy, Devon

Edwards, Paul D. (Lab) Bagshot, Surrey

Edwards, Richard A. (Grn) Wensum, Norfolk

Edwards, Roy G. (No desc) Newquay Treloggan, Cornwall

Edwards, Sarah J. (Grn) Wolvercote, Oxon

Edwards, Scott A. (Con) Wicksteed, Northants

Edwards-Shea, Linda (Lab) Sleaford Rural, Lincs

Edwards-Shea, Paul A. (Lab) Heckington, Lincs

Egan, Beverley (Con) Thundersley, Essex

Egan, Brian F.A. (UKIP) Godalming N., Surrey

Egan, Rosaleen (UKIP) Cranleigh, Surrey

Egarr, Gareth S. (Grn) Copthorne, Shropshire

Egdell, Gavin W.T. (Con) Rothbury, Northumberland

Egerton, Bob (Ind) Probus, Cornwall

Egerton, Joe (Con) Canterbury City S., Kent

Eginton, Clive (Con) Crediton, Devon

Eichner, Elaine S. (Grn) E.Grinstead S., W.Sussex

Ekin, Jono (Grn) Mendip C., Somerset

Ekins, Jonathan (Con) Brickhill, Northants

Ekinsmyth, David (LD) Illogan, Cornwall

Elcoate, Vicki (Grn) Shere, Surrey

Elcox, Alison P. (Ind) Gamlingay, Cambs

Elford, Simon (Con) Bexhill S., E.Sussex

Elia, Ralph A.F. (LD) Bromham, Wilts

El-Khoury, Lydia (Grn) Harpenden N.E., Herts

Elkin, David W. (Con) Sovereign, E.Sussex

Elkins, Roger C. (Con) E.Preston, W.Sussex

Ellams, David A. (LD) Bowbrook, Shropshire

Ellard, Kevin R. (Lab) Preston E., Lancs

Ellenbroek, Barbara R. (Con) Redruth C., Cornwall

Ellerton, John (UKIP) Magdalen, Norfolk

Elliott, Ann (Con) Matlock, Derbs

Elliott, Barry W. (UKIP) Newsham, Northumberland

Elliott, Boyd B. (Con) Calverton, Notts

Elliott, Daniel (Grn) Pound Hill, W.Sussex

Elliott, Dawn A. (Lab) Toton, Notts

Elliott, Helen A. (Lab) Staveley, Derbs

Elliott, John A. (LD) Loughborough E., Leics

Elliott, Louise M. (Grn) Blakeney, Gloucs

Elliott, Simon J. (Con) Ludgvan, Cornwall

Elliott, Steve (Grn) Alfreton, Derbs

Elliott, Tony (Lab) Bosmere, Suffolk

Elliott, Tracey (UKIP) Cramlington Village, Northumberland

Elliott, Will (Con) Penzance C., Cornwall

Ellis, Brian (Con) St Albans N., Herts

Ellis, Daniel J. (Con) Abbey, Essex

Ellis, Gareth M. (Con) Belah, Cumbria

Ellis, Geoff (Lab) Hartsholme, Lincs

Ellis, James C. (Lab) Melton E., Leics

Ellis, Jim (Lab) Hillmorton, Warks

Ellis, Julian J.S. (LD) Salisbury St Francis, Wilts

Ellis, Mervyn R. (Ind) St Germans, Cornwall

Ellis, Ray (Ind) Carlton E., Notts

Ellis, Tudor (Con) Hassocks, W.Sussex

Ellis, Valerie (UKIP) Cramlington E., Northumberland

Ellwood, Andrew M. (LD) Carlton W., Notts

Ellwood, Graham T. (Con) Guildford E., Surrey

Elmer, Chris (LD) Walton, Surrey

Elmer, Daniel E. (Con) Catton Grove, Norfolk

Elmer, Jonathan (Grn) Nevilles Cross, Durham

Elphick, Ann K. (Grn) Eccleshall, Staffs

Elphick, Leonard (UKIP) Maidenbower, W.Sussex

Elphinstone-Walker, Matthew J. (LD) Newcastle Rural, Staffs

Elsdon, Adam (Grn) Burntwood S., Staffs

Elson, Jo (Grn) Chadsmoor, Staffs

Emerson, Andrew (Patria) Chichester W., W.Sussex

Emery, Alan (UKIP) Cheslyn Hay, Staffs

Emery, Craig D. (Lab) Gobowen, Shropshire

Emery, Louise M. (UKIP) Bentley, Doncaster

Emmerson, Daniel (UKIP) Andover S., Hants

Emmett, Christina (Lab) St Marys, Leics

Emo, Ivor C. (Con) Padiham, Lancs

Emsell, Jonathan J. (Con) Crome, Norfolk

Everer, Nigel (Con) Peacehaven, E.Sussex

England, Jacqui (Ind) Lymington, Hants

England, Samantha L. (Con) Mancroft, Norfolk

England, Trevor J. (UKIP) Worthing W., W.Sussex

English, Ann D. (Con) Hindpool, Cumbria

English, Claire N. (LD) Benfieldside, Durham

English, David (LD) Crook, Durham

English, Des (Con) Dalton S., Cumbria

English, Keith (LD) Lanchester, Durham

English, Natalie H. (LD) Benfieldside, Durham

Ennis, John R. (Con) Harrogate Oatlands, N.Yorks

Ensor, Michael (Con) Bexhill N., E.Sussex

Entwistle, James (Lab) Rickmansworth W., Herts

Ereira, Mark (Grn) Tower, Suffolk

Erskine, Andy (Con) Tendring Rural E., Essex

Erskine, Brian R. (UKIP) Cowpen, Northumberland

Erskine, Robert D. (UKIP) Croft, Northumberland

Esmond, Dianne P. (Lab) Glenfields, Leics

Essex, Jonathan C.S.A. (Grn) Redhill E., Surrey

Etherington, George (Lab) Grove, Oxon

Etholen, Carl A.A. (Con) Ridgeway W., Bucks

Eva, Steve (LD) Falmouth Boslowick, Cornwall

Evans, David B. (Con) Bishop Middleham, Durham

Evans, David W. (Con) Church Stretton, Shropshire

Evans, Elaine (TUSC) Bolsover N., Derbs

Evans, Elizabeth E. (Lab) Shanklin C., Wight

Evans, Geoffrey F. (Con) Falmouth Arwenack, Cornwall

Evans, Helen T. (Lab) Iffley Fields, Oxon

Evans, Jerry (LD) Bushey S., Herts

Evans, Josephine M. (UKIP) N.W.Purbeck, Dorset

Evans, Keith D. (Con) Fareham Warsash, Hants

Evans, Kyle W. (Con) Bedworth C., Warks

Evans, Len (Ind) St Oswald, Shropshire

Evans, Mary (Con) Clare, Suffolk

Evans, Paul L. (Ind) Chester-le-Street E., Durham

Evans, Peter (Con) Devizes E., Wilts

Evans, Peter (UKIP) Birchington, Kent

Evans, Peter R. (LD) Ombersley, Worcs

Evans, Rhod (UKIP) Amesbury E., Wilts

Evans, Robert (Lab) Stanwell, Surrey

Evans, Rod (UKIP) Bridgnorth W., Shropshire

Evans, Roger A. (LD) Longden, Shropshire

Evans, Sean (LD) Lee, Hants

Evans, Shirley A. (LD) Kendal Nether, Cumbria

Evans, Sue (Con) Devizes N., Wilts

Evans, Tabitha J. (Grn) Buntingford, Herts

Evans, Timohty J.M. (Con) Lower Sunbury, Surrey

Eveleigh, Gloria F. (UKIP) Southwater, W.Sussex

Evered, Colin (UKIP) Bernwood, Bucks

Evered, Jonathan M. (UKIP) Ridgeway W., Bucks

Everett, Julian J. (Grn) Leatherhead, Surrey

Everett, Kevin M. (Ind) Candlewick, City

Everett, Richard H. (UKIP) Frinton, Essex

Everington, Joy (Lab) Marshwood Vale, Dorset

Everitt, Dave (Lab) Whitwick, Leics

Everitt, Robert (Con) Tower, Suffolk

Evershed, David G. (LD) Buckingham W., Bucks

Every, Lis (Con) Ely North, Cambs

Eves, Anne (Grn) Burgess Hill N., W.Sussex

Evison, Helen G. (Lab) Pannal, N.Yorks

Eyles, David R. (Con) Redruth S., Cornwall

Eynon, Terri (Lab) Coalville N., Leics

Eyre, Laura E. (Lab) Lanner, Cornwall

Eyre, Liz (Con) Broadway, Worcs

Eyre, Simon J. (Con) Freebridge Lyn, Norfolk

Eyres, Peter J.M. (Grn) Oulton, Suffolk

Eyres, Tina (Lab) Wisbech West, Cambs

Ezhilchelvan, Paul D. (Con) Cramlington S.E., Northumberland

Ezzard, Beryl R. (LD) Wareham, Dorset

F

Fagan, John W.F. (UKIP) Woodburns, Bucks

Fagan, Susan A. (UKIP) Farnham Common, Bucks

Fail, Rob (Lab) Cleveleys E., Lancs

Fairbairn, David A. (LD) Nelson, Norfolk

Fairbairn, Duncan S. (Con) Thursby, Cumbria

Fairbrass, Lin (UKIP) Ramsgate, Kent

Fairhurst, Liz (Con) N.W.Havant, Hants

Fairman, Dominic C. (LD) St Teath, Cornwall

Fairman, Richard G. (UKIP) Spalding E., Lincs

Fairweather, Anne H. (Ind) Tower, City

Faiz, Munazza (Lab) Emsworth, Hants

Falconer, Keith (LD) Boythorpe, Derbs

Fallon, David (Con) Nascot Park, Herts

Fallon, Teresa J.M. (Grn) Salisbury St Martins, Wilts

Falp, Judy (WRA) Whitnash, Warks

Fancourt, Guy D.S.J. (LD) Tewkesbury, Gloucs

Fane, Peter R.S. (LD) Sawston, Cambs

Fanthom, Gordon E. (UKIP) Kinver, Staffs

Farbiszewski, Piotr J. (UKIP) Lightwater, Surrey

Farmer, Howard F.C. (LD) Newlyn & Goonhavern, Cornwall

Farmer, Mark T. (UKIP) Mallory, Leics

Farmer, Paul L. (Lab) Camborne Treslothan, Cornwall

Farmer, Ray (LD) Downley, Bucks

Farmer, Sue (Lab) Tickhill, Doncaster

Farrand, Giles (UKIP) Sawley, Derbs

Farrand, Martin P. (UKIP) Valley, Leics

Farrand-Rogers, John (LD) Okehampton, Devon

Farrant, Mel (Lab) Drybrook, Gloucs

Farrant, Stewart J. (UKIP) Northall, Northants

Farrell, Adam J. (Lab) Coleshill N., Warks

Farrell, Dara (Lab) Ashford S., Kent

Farrell, Matt (LD) Potters Bar W., Herts

Farrell, Nancy R.P. (Grn) Ryde N.E., Wight

Farrer, Bob (Ind) St Neots Eatons, Cambs

Farrington, Jade L. (LD) Launceston S., Cornwall

Farrow, Martin P. (LD) Aylesbury N.W., Bucks

Farrow, Neil (UKIP) Keele, Staffs

Farry, David (Ind) Ferryhill, Durham

Farwell, Mark A. (Lab) Chichester E., W.Sussex

Fasshi, Dariush P. (Lab) Thorpe St Andrew, Norfolk

Fatemian, Arash A. (Con) Deddingham, Oxon

Faulconbridge, James A.P. (Con) Arnold N., Notts

Faulkner, Anthony H. (UKIP) Flamstead End, Herts

Faulkner, Evelyn J. (UKIP) Hoddesdon S., Herts

Faulkner, John (LD) Old E.Sussex, E.Sussex

Faux Bowyer, Lynn (Lab) Herne Village, Kent

Fawbert, Jack (Lab) Row Heath, Suffolk

Fawcett, Neil M. (LD) Abingdon S., Oxon

Fawkes, Rachel (Grn) Pakefield, Suffolk

Fayter, Jack (Lab) Kingsholm, Gloucs

Fayyaz, Mohammad (LD) Chiltern Ridges, Bucks

Fazackarley, Geoff (Con) Fareham Portchester, Hants

Fearnley, Hugo S. (Lab) Whitby Mayfield, N.Yorks

Fearon, Helen J. (Con) Penrith Rural., Cumbria

Featherstone, Sue (Con) St Stephen's, Herts

Feaviour-Clarke, Jane M. (Grn) Wisbech West, Cambs

Fedtshyschak, Gary (UKIP) Newcastle South, Staffs

Feeney, Alan J. (Con) St Stephen, Worcs

Feeney, Sam (Lab) St Ives North, Cambs

Feetham, Nigel J. (Grn) Loughborough E., Leics

Fejfer, Slawomir A. (LD) Meole, Shropshire

Felix-Thomas, Mark (Con) Bridge, Suffolk

Fellowes, Derrick W.J. (UKIP) Laindon Park, Essex

Feltham, Kevin (Con) Gartree, Leics

Felton, Anthony P. (UKIP) Halstead, Essex

Fenander, Sara W. (Grn) Esk Valley, N.Yorks

Fenn, Stephen J. (LD) Hoghton, Lancs

Fennelly, Kevin R. (Lab) Rossington, Doncaster

Fennelly, Nuala M. (Lab) Balby S., Doncaster

Fenton, Paul M. (Grn) Churnet Valley, Staffs

Fenton, Sue (Grn) Earlswood, Surrey

Fenton, Ted (Con) Witney W., Oxon

Feracchini, Giuseppe L. (Con) Taunton N., Somerset

Ferguson, Cindy (LD) Frimley Green, Surrey

Ferguson, Frank (UKIP) Laindon Park, Essex

Ferguson, Jack A. (Lab) Westley Heights, Essex

Ferguson, Jackie (Lab) St Anthony's, E.Sussex

Fernandes, Sophie A. (Ind) Coleman Street, City

Fernandez, Nicky R. (Con) Annfield Plain, Durham

Ferrari, Anthony (Con) Lodmoor, Dorset

Ferri, Carlo U. (Grn) The Meres, Shropshire

Ferrier, Dale J. (Con) Burnley S.W., Lancs

Few, Mel (Con) Foxhills, Surrey

Fewings, Andy (Grn) Burnley C.W., Lancs

Fewster, Jacqueline J. (Grn) Dorking Hills, Surrey

Feyisetan, Emmanuel K. (UKIP) Gravesend W., Kent

Fiddaman, Jason J.R. (Con) Jericho, Oxon

Fiddes, Carolyn (Lab) Horsleys, Surrey

Fidler, Thomas J. (LD) Ashford, Surrey

Fido, Matthew T. (Con) Hartsholme, Lincs

Field, David J. (UKIP) Cookley, Worcs

Field, John D. (LD) Gipping Valley, Suffolk

Field, Kathryn M. (LD) Battle, E.Sussex

Field, Martin E.C. (Lab) March North, Cambs

Field, Sarah J. (Grn) All Saints, Gloucs

Fielder, Graham (Con) Lumley, Durham

Fielding, Anne (Grn) Preston Rural, Lancs

Fielding, Anthony J. (Lab) Arlington, E.Sussex

Fielding, Robert M.G. (LD) Fylde S., Lancs

Fielding, Sybil J. (Lab) Workop W., Notts

Field-Johnson, Nicholas A. (Con) Burford, Oxon

Fife, Caroline J. (Lab) St Leonards Forest, W.Sussex

Fila, Edward L. (UKIP) Kineton, Warks

Filgate, Anne P. (Grn) S. Smallburgh, Norfolk

Fillis, John (Lab) Skelmersdale E., Lancs
 Filmer, Bob (Con) Brent, Somerset
 Filmore, Judy (Grn) Ulverston W., Cumbria
 Finch, Bruce A. (Con) The Dittons, Surrey
 Finch, Dave (Grn) St Georges, Worcs
 Finch, David M. (Con) Heddingham, Essex
 Finch, Hazel M. (UKIP) RIVERSIDE, Worcs
 Finch, James (Con) Stour Valley, Suffolk
 Finch, Mary G.S. (LD) By Brook, Wilts
 Findlay, Alexander (LD) Bisley, Gloucs
 Findlay, Andrew A.J. (LD) Amble W.,
 Northumberland
 Finegan, Bryan S.M. (UKIP) Brentwood N., Essex
 Finister, Charles J.E. (LD) Crowtham, Lincs
 Finley, Paul T. (Lab) Belmont, Durham
 Finn, Benjamin P. (Grn) Maldon, Essex
 Finnegan, John (LD) Margate, Kent
 Finnigan, David (Lab) Lowestoft S., Suffolk
 Finnigan, Lynn M. (Grn) Shoreham N., W.Sussex
 Firkins, James M. (Grn) Cheadle, Staffs
 Fisher, Bernard (LD) St Paul's, Gloucs
 Fisher, Chris (RIRG) Englefield Green, Surrey
 Fisher, Christopher J. (Con) Northstead, N.Yorks
 Fisher, Helen A. (Lab) Botcherby, Cumbria
 Fisher, Helen E. (Con) Burntwood S., Staffs
 Fisher, John F. (Con) Woodside, Norfolk
 Fisher, Jon (Lab) Calne N., Wilts
 Fisher, Lawrence (Con) Brampton, Cumbria
 Fisher, Oliver E. (Grn) Fulbourn, Cambs
 Fisher, Paul A. (LD) Brereton, Staffs
 Fisher, Roger (Grn) Wellesbourne, Warks
 Fisher, Stefan (Lab) Hemel Hempstead N.E., Herts
 Fisher, Trevor L. (Lab) Stafford Trent Valley,
 Staffs
 Fisk, Laura (Grn) Burnley C.E., Lancs
 Fitchet, Andy (Lab) Andover W., Hants
 Fitchett, Adam (UKIP) Cissbury, W.Sussex
 Fitchett, Chris (Lab) Boothville, Northants
 Fitter, Godfrey J. (Con) St Mawgan, Cornwall
 Fitzgerald, Kevin J. (Lab) Keyworth, Notts
 Fitzgerald, Peter (UKIP) Yarmouth Nelson,
 Norfolk
 Fitzgerald-O'Connor, Anda M. (Con) Kingston,
 Oxon
 Fitzjohn, Jamie D. (Con) Chichester S., W.Sussex
 Fitzpatrick, Martin (UKIP) Swadlincote N., Derbs
 Fitzpatrick, Tom (Con) Fakenham, Norfolk
 Flack, David F. (Lab) Rochford W., Essex
 Flashman, Jim (Con) St Dominick, Cornwall
 Flatley, Robert F. (Con) Ilkeston E., Derbs
 Flawn, Lori (LD) Dunmow, Essex
 Fleet, Barry J. (LD) Witham Southern, Essex
 Fleetwood, Ian G. (Con) Bardney, Lincs
 Fleming, Glynn (Grn) West End, Hants
 Fleming, Henry (LD) Worth Forest, W.Sussex
 Fleming, Holly (Grn) N.Watford, Herts
 Fleming, Jessica T. (Con) Hartismere, Suffolk
 Fleming, John (No desc) Lake S., Wight
 Fleming, Reece (LD) Harrington, Cumbria
 Fletcher, Barbara (Con) Mexborough, Doncaster
 Fletcher, Ben (Grn) Langley Green, W.Sussex
 Fletcher, Daniel (Grn) Maidenbower, W.Sussex
 Fletcher, David W.N. (LD) High Furness,
 Cumbria
 Fletcher, Jacqueline M. (Lab) Foxhills, Surrey
 Fletcher, John W. (Ind) Portsoken, City
 Fletcher, Julia E. (LD) St Issey, Cornwall
 Flindall, Ian E. (Grn) Ludgvan, Cornwall
 Flint, Alan (Grn) Yeovil C., Somerset
 Flint, Steven (TUSC) Bentley, Doncaster
 Flitcroft, Pamela M. (Con) Kendal Nether,
 Cumbria
 Flood, Julian (UKIP) Haverhill Cangle, Suffolk
 Flood, Steve (Con) St John's, Suffolk
 Floor, Steve (Lab) Seaford S., E.Sussex
 Flower, Ian S. (Lab) Chippenham Cepen Park
 Deriads, Wilts
 Flower, Samantha C. (Con) New Mills, Derbs
 Flower, Spencer G. (Con) Verwood, Dorset
 Flunder, Keith (Con) Biddulph S., Staffs
 Flux, Barry M. (Con) Cramlington W.,
 Northumberland
 Flynn, Helen C. (LD) Pateley Bridge, N.Yorks
 Flynn, Hilary A. (Con) Felpham, W.Sussex
 Flynn, John E. (LD) Carlton E., Notts
 Flynn, Peter A. (LD) Ripon S., N.Yorks
 Flynn, Sarah J. (Lab) C.Watford, Herts
 Foale, Kate (Lab) Beeston C., Notts
 Foden, David L. (Lab) Tadley, Hants
 Fogg, Nick (Ind) Marlborough W., Wilts

Foley, Kathy (Grn) Harrogate Harlow, N.Yorks
 Follows, Paul D. (LD) Godalming S., Surrey
 Fonk, Mario L. (LD) Gulval, Cornwall
 Fontana, Lawrence J.P. (LD) Ryde E., Wight
 Foord, Hilary A. (Lab) Minety, Wilts
 Foot, Jesse D.I. (LD) St Germans, Cornwall
 Foot, Wesley J. (Grn) Humshaugh,
 Northumberland
 Forbes, Alistair M. (LD) Buxton N., Derbs
 Forbes, Ian (LD) Hazlemere, Bucks
 Forbes, Shirley A. (Ind) Berwick N.,
 Northumberland
 Ford, Amanda (Lab) Baddesley, Hants
 Ford, Graham D. (LD) Camborne Treslothan,
 Cornwall
 Ford, Judith M. (Grn) Crome, Norfolk
 Ford, Martyn (Con) Etwell, Derbs
 Ford, Nicholas F. (UKIP) Cleator Moor W.,
 Cumbria
 Ford, Peter (Lab) Knaphill, Surrey
 Ford, Simon (LD) Stourport, Worcs
 Forder, Oliver (LD) Haverhill E., Suffolk
 Forman, Tracey A. (Lab) Folkingham, Lincs
 Formosa, Mark A. (Con) Newquay Treviglas,
 Cornwall
 Forrest, Jerry (Con) Pittville, Gloucs
 Forreest, Jim (LD) Fareham Crofton, Hants
 Forrester, John (Con) Penrith E., Cumbria
 Forrester, Thomas R. (Con) Lynemouth,
 Northumberland
 Forster, Raymond W. (UKIP) N. Mansfield, Notts
 Forster, Steve (Con) Fleet Town, Hants
 Forster, Will (LD) Woking S., Surrey
 Forsyth, Dorothy H. (Grn) Upperton, E.Sussex
 Forsyth, Robert J. (UKIP) Seghill,
 Northumberland
 Forth, Matt (Lab) Lower Nidderdale, N.Yorks
 Forward, Kim (Lab) Baird, E.Sussex
 Foskett, Barry P. (LD) Bocking, Essex
 Foster, Andrew M. (Lab) Alcester, Warks
 Foster, Angelique (Con) Dronfield W., Derbs
 Foster, Bill (LD) Axminster, Devon
 Foster, David G. (UKIP) Leesland, Hants
 Foster, Derek (TUSC) W.Watford, Herts
 Foster, Julie D. (Lab) Stakeford, Northumberland
 Foster, Kevin (Con) Tanfield, Durham
 Foster, Mark (LD) Arundel, W.Sussex
 Foster, Neil C. (Lab) Tudhoe, Durham
 Foster, Nigel A. (Grn) Aylesbury S.E., Bucks
 Foster, Penelope B. (Grn) Upperby, Cumbria
 Foster, Rebecca A.H. (LD) Salisbury St Marks,
 Wilts
 Foster, Richard W. (Con) S.Craven, N.Yorks
 Foster, Sue (Lab) Brampton, Cambs
 Fothergill, David J.A. (Con) Monkton, Somerset
 Foulger, Colin W. (Con) Forehoe, Norfolk
 Foulkes, Robert L. (Con) Stamford E., Lincs
 Foulston, Michael J.H. (UKIP) Dorking S., Surrey
 Fouracre, Roger A. (UKIP) Hoxne, Suffolk
 Fourmy Simon D. (Grn) Croxley, Herts
 Fowler, Adam (Con) Brimington, Derbs
 Fowler, James C. (LD) Banstead, Surrey
 Fowler, Maria (Lab) Tendring Rural E., Essex
 Fowler, Nicola J. (Lab) Clavering, Norfolk
 Fowler, Tom (Lab) Henstead, Norfolk
 Fowles-Smith, Julie C. (Grn) Sudbury, Suffolk
 Fox, Alison (Con) Whaley Bridge, Derbs
 Fox, David C.T. (LD) Winterborne, Dorset
 Fox, Deborah Z. (MK) Camborne Trelowarren,
 Cornwall
 Fox, Gerard I. (Con) Hailsham New Town,
 E.Sussex
 Fox, Graham (Lab) Callington, Cornwall
 Fox, James L. (Lab) Hardway, Hants
 Fox, Joseph B. (UKIP) Horley W., Surrey
 Fox, Nick (Grn) Dover N., Kent
 Fox, Paula C.S. (Con) Haverhill Cangle, Suffolk
 Fox, Quillon J. (Con) Haverhill Cangle, Suffolk
 Fox, Richard A. (LD) Bridgnorth E., Shropshire
 Fox, Ronald E.P. (Ind) Ashburton, Devon
 Foxall, Geoff (Lab) Harrogate Starbeck, N.Yorks
 Foxall, Jim (UKIP) Loughborough S.W., Leics
 Foxall, Patricia A. (Lab) Harrogate Oatlands,
 N.Yorks
 Foxcroft, David (Con) Mid-Rossendale, Lancs
 Fox-Davies, Mike (Con) Hendreds, Oxon
 Foy, Maria T. (UKIP) Westlands, Staffs
 Foyster, Paul C. (UKIP) Holbeach, Lincs
 Fradgley, Jenny (LD) Stratford W., Warks
 France, Margaret M. (Lab) Hoghton, Lancs

Frances, Jane (Lab) Littleport, Cambs
 Francis, Andrew M. (UKIP) Heybridge, Essex
 Francis, Carol (Lab) Barton, Gloucs
 Francis, Edward E. (Grn) Ermine, Lincs
 Francis, John S. (Con) Stafford Trent Valley, Staffs
 Francis, Kevin A. (Con) Abbey, Cambs
 Francis, Martin J. (LD) Fareham Titchfield, Hants
 Franco, Charlotte (Grn) Broadfield, W.Sussex
 Frank, Hilary A. (LD) Saltash S., Cornwall
 Franklin, Corrine M. (Lab) Felixstowe Coastal,
 Suffolk
 Franklin, Sophie D. (Grn) Winchcombe, Gloucs
 Franklin, Stephanie C. (Lab) Weybridge, Surrey
 Franklin, Steve (NEP) Blackhalls, Durham
 Franks, Neil (Grn) Droitwich E., Worcs
 Frankum, Jane K. (Lab) Basingstoke N., Hants
 Franscona, Julia A. (LD) Broomfield, Essex
 Fraser, Craig F. (Lab) St Paul's, Gloucs
 Fraser, George M. (Lab) Harpenden S.W., Herts
 Fraser, Hannah (LD) Abbey, Shropshire
 Fraser, Mick (Con) Hadleigh, Suffolk
 Fraser, Stuart J. (Ind) Coleman Street, City
 Fraser, Veronica E. (Lab) Hertford All Saints,
 Herts
 Fraser, William B. (Ind) Vintry, City
 Frearson, Dave (LD) Great Brickhill, Bucks
 Fredericks, Marianne B. (Ind) Tower, City
 Free, Eleanor M. (Lab) Warminster E., Wilts
 Free, Tony (Lab) Warminster W., Wilts
 Freeborn, Steve (Lab) Ripley E., Derbs
 Freedman, Caroline A. (Grn) Upper Tone,
 Somerset
 Freeman, Adam A. (Lab) Perton, Staffs
 Freeman, David R. (LD) Elvet, Durham
 Freeman, John R. (LD) Chatteris, Cambs
 Freeman-Bell, Gail (Lab) Yeovil W., Somerset
 Freer, Richard (UKIP) Hartshill, Warks
 Freestone, Nicholas S. (Grn) Hendreds, Oxon
 French, Chris (UKIP) Burgess Hill E., W.Sussex
 French, Edeltraud (UKIP) Stow-on-the-Wold,
 Gloucs
 French, Jan (Con) March North, Cambs
 French, Leon S. (Con) Bessacarr, Doncaster
 French, Rachel (Con) Conisbrough, Doncaster
 French, Tom (Con) St Austell Bay, Cornwall
 Frendt, Bob (UKIP) Harrogate Bilton, N.Yorks
 Freund, Nina (Grn) Pershore, Worcs
 Fries, Maximilian W. (Grn) Cherry Hinton, Cambs
 Frisby, Paula L. (Lab) Hatherleigh, Devon
 Frith, Michelle M. (Con) Bedwell, Herts
 Froggatt, James M. (UKIP) Hemel Hempstead
 N.W., Herts
 Froggatt, Stephen J. (Grn) Gobowen, Shropshire
 Frost, Pat (Con) Farnham C., Surrey
 Frost, Si (LD) Toton, Notts
 Frost, Stephen P. (Con) Brandon, Suffolk
 Frost, Wendy L. (Con) Falmouth Smithick,
 Cornwall
 Frudd, John A. (Lab) Ilkeston S., Derbs
 Fry, Andrew (Lab) Arrow Valley W., Worcs
 Fry, James (Lab) St Margaret's, Oxon
 Fry, Mike (UKIP) Lytchett Minster, Dorset
 Fryer, Ben R. (UKIP) Dartford N.E., Kent
 Fryer, Hilary J. (Con) Quorn, Leics
 Fuller, Gary (LD) Folkestone W., Kent
 Fuller, Paul A. (Ind) Cowes W., Wight
 Fuller, Peter (Con) Trowbridge Park, Wilts
 Fuller, Ryan (Con) St Ives North, Cambs
 Fulljames, Catherine A. (Ind) Ploughley, Oxon
 Fumi, Lucio (LD) Sonning Common, Oxon
 Funnell, Keith S. (Grn) Torrington, Devon
 Furey, John R. (Con) Addestone, Surrey
 Furneaux, Beth (Lab) Yewdale, Cumbria
 Furniss, Matt (Con) Shalford, Surrey
 Furr, Samuel T. (UKIP) Preston C.W., Lancs

G

Gabhriel, Donna A. (Lab) Selsey, W.Sussex
 Gadd, Julia M.F. (LD) Curry Rivel, Somerset
 Gadhvi, Sanjay (UKIP) Haldens, Herts
 Gadsby, Ricki (Con) Waltham Abbey, Essex
 Gadsby, Sue (Lab) Farnborough W., Hants
 Gaffar, Matthew S. (LD) Broadbridge, W.Sussex
 Gage, Mark (Lab) Beaminster, Dorset
 Gage, Sandra A. (Lab) Rushmere, Suffolk
 Gair, David R.F. (Lab) Lutterworth, Leics
 Gale, Alan J. (LD) Felpham, W.Sussex
 Gale, Ian A.D. (LD) Canvey Island W., Essex
 Gale, Kevin G. (Con) St Georges, Worcs

Gale, Vivian G. (Lab) Holsworthy, Devon
Gallacher, Brian C. (Lab) Haydon, Northumberland
Gallagher, Daniel P. (LD) Chalfont St Peter, Bucks
Gallagher, John G. (Lab) Malvern Chase, Worcs
Galland, Clare A. (Grn) Framwellgate, Durham
Gallaughar, Paddy (UKIP) Marlow, Bucks
Galley, Roy (Con) Maresfield, E.Sussex
Galliford, Sharon R. (Grn) Lightwater, Surrey
Gallimore, Maggie (Grn) Sandiacre, Derbs
Gallimore, Martin (Grn) Petersham, Derbs
Galloway, Ceri B. (Grn) Trumpington, Cambs
Galloway, James A. (LD) Ashford S., Kent
Gallucci, Frederick (Lab) Tuxford, Notts
Galton, Simon J. (LD) Launde, Leics
Gamble, Alec (Lab) All Saints, Gloucs
Gamble, Dean A. (LD) Oadby, Leics
Gamble, Richard E. (Con) The Lavingtons, Wilts
Game, Lesley (Con) Cliftonville, Kent
Gammage, Brian H. (Lab) Risboroughs, Bucks
Gammie, Christopher J. (LD) Sowerby, N.Yorks
Gammon, Jacquie (LD) Bodmin St Mary's, Cornwall
Gander, Paul (Con) Ringmer, E.Sussex
Gandy, Tess (Lab) Lowestoft S., Suffolk
Gantley, Frank (Grn) Yateley E., Hants
Garbett, Geoffrey G. (Grn) Carharrack, Cornwall
Garbutt, Ian C. (UKIP) Langney, E.Sussex
Garcia, Katharine M. (Con) Portland Harbour, Dorset
Gardener, Ian D. (Con) Alconbury, Cambs
Gardiner, Andrew E. (Ind) Drybrook, Gloucs
Gardiner, Andrew P. (Con) Heysham, Lancs
Gardiner, Deborah (Lab) Lake N., Wight
Gardiner, Nancy M. (UKIP) Hevingham, Norfolk
Gardiner, Peter F. (LD) Chailey, E.Sussex
Gardiner, Peter K. (Lab) Chantry, Suffolk
Gardiner, Rob (Lab) St Neots Eatons, Cambs
Gardiner, Trevor J. (UKIP) Aylsham, Norfolk
Gardner, Alan (S Ind) Tudhoe, Durham
Gardner, Bob (Con) Merstham, Surrey
Gardner, Graham S. (Lab) Chesham, Bucks
Gardner, Janette (Lab) Morecambe N., Lancs
Gardner, Josh (Con) Kingsbridge, Devon
Gardner, Michelle E. (Lab) Broadwater, Herts
Gardner, Owain G.R. (Lab) Middle Dale, N.Yorks
Gardner, Paul M. (Lab) Heysham, Lancs
Gardner, Stuart J. (Ind) Farringdon Without, City
Garfield, Louise V. (Con) Bodmin St Mary's, Cornwall
Garfitt, Alan (UKIP) Clay Cross N., Derbs
Garford, Mandy (Lab) Dartford Rural, Kent
Garland, Kenneth (Lab) Royston W., Herts
Garlick, David (LD) Boothville, Northants
Garlick, Kathleen M. (Lab) Mallong W., Kent
Garner, Alfie (UKIP) Blaby, Leics
Garner, Joseph C. (UKIP) Thrapston, Northants
Garner, Steve (MIF) S. Mansfield, Notts
Garnett, Martin C. (LD) Breaston, Derbs
Garnett, Michael G. (Con) Harlow N., Essex
Garrard, Jonathan P. (Lab) Costessey, Norfolk
Garratt, Andrew C.W. (LD) Parkhurst, Wight
Garrick, Colin E. (Lab) Redruth S., Cornwall
Garrigan, David (Lab) St Teath, Cornwall
Garrod, Tom (Con) Wroxham, Norfolk
Gascoigne, Hayleigh M. (LD) Didcot Ladygrove, Oxon
Gascoigne, Mike (UKIP) Yateley E., Hants
Gaskell, Phil (Lab) Skegness N., Lincs
Gaskin, Mark M. (Grn) Nettlestone, Wight
Gaskin, Polly (Grn) Chichester E., W.Sussex
Gasston, John H. (Con) Sedgefield, Durham
Gates, Dave (Lab) New Mills, Derbs
Gatford, Malcolm (UKIP) Ripon N., N.Yorks
Gathercole, David W. (Ind) Row Heath, Suffolk
Gathern, Sally A. (Lab) Ashford Rural W., Kent
Gauntlett, Conard M. (Con) Ryde W., Wight
Gauntlett, Wendy C. (LD) St Keverne, Cornwall
Gavin, Caroline A. (Lab) Battledown, Gloucs
Gavins, Alistair (LD) Boroughbridge, N.Yorks
Gawne, Derek (Con) Rosecote, Cumbria
Gawrysiak, Stefan J. (HRG) Henley, Oxon
Gay, Nick (Lab) Market, Cambs
Gaylard, Mandy (Lab) St Helen's, Suffolk
Gazzard, Steve (LD) Exmouth & BSC, Devon
Geach, Rebecca (Lab) Ashford, Surrey
Geake, Elisabeth M. (Grn) Henley, Oxon
Gebhard, Jack A. (Con) Choppington, Northumberland
Gee, David H. (LD) Arrow Valley E., Worcs
Gee, Gareth B. (Con) Alfreton, Derbs
Gee, Mark A. (UKIP) Irchester, Northants
Gee, Michael A. (LD) Wetheral, Cumbria
Gee, Pamela A. (LD) Redditch S., Worcs
Gee, Stephen M. (LD) Nork, Surrey
Geehan, John (UKIP) Ilkeston W., Derbs
Gee-Turner, Adrian J. (LD) Ashford C., Kent
Geldard, Ian (Lab) Spenny Moor, Durham
Geleit, Rob (Lab) Ewell Court, Surrey
Genn, Matthew J. (LD) St Mary's, Derbs
Gent, Caroline S. (UKIP) Breaston, Derbs
Gent, Henry F. (Grn) Broaclyst, Devon
Gent, Simon (UKIP) Petersham, Derbs
Gent, Sue (Con) Sittingbourne N., Kent
Gentleman, Amber E. (TUSC) St Nicholas, Herts
Gentleman, Mark N.S. (TUSC) Bedwell, Herts
George, Angela (Lab) Swanley, Kent
George, Mike (LD) Liskeard W., Cornwall
George, Robert J. (Lab) Weardale, Durham
George, Ruth S.N. (Lab) Whaley Bridge, Derbs
Geraghty, Simon E. (Con) Riverside, Worcs
Gerard, Anthony D. (RFU) Stansted, Essex
Gering, Merle R. (Grn) Bedworth W., Warks
German, Julian R.R. (Ind) Roseland, Cornwall
Gerrard-Abbott, Edwyn J.J. (Grn) Heybridge, Essex
Gerrard-Abbott, Poppy E. (Grn) Bocking, Essex
Gerry, Bob (Grn) Ulverston E., Cumbria
Gershater, Craig J.L. (LD) Chichester S., W.Sussex
Gethin, Neil (Lab) Bessacarr, Doncaster
Gibb, Nicola M. (LD) Mallong Rural E., Kent
Gibbens, Graham K. (Con) Canterbury City N., Kent
Gibbins, Ian P. (UKIP) Riverside Park, Northants
Gibbins, Rose E. (UKIP) Nene Valley, Northants
Gibbons, Linford M. (Lab) Ashfields, Notts
Gibbons, Paul (Con) Birdholme, Derbs
Gibbons, Sean M. (Mex) Mexborough, Doncaster
Gibbons-Roscoe, Stephen (UKIP) Ventnor E., Wight
Gibbs, Barbara L. (Con) Gerrards Cross, Bucks
Gibbs, John R. (MK) Bodmin St Petroc, Cornwall
Gibbs, Keith A. (UKIP) Rayleigh S., Essex
Gibbs, Lee D. (LD) Burgess Hill N., W.Sussex
Gibbs, Mark J. (No desc) Nettlestone, Wight
Gibbs-Barton, Alisdair L. (LD) Cowpen, Northumberland
Gibney, Terri-Ann (Con) Ormsgill, Cumbria
Gibons, Mark N. (LD) Martlesham, Suffolk
Gibson, Aaron (Grn) Atherstone, Warks
Gibson, Andrew G.A. (Con) Test Valley C., Hants
Gibson, Barbara A. (LD) Haldens, Herts
Gibson, Collette (Lab) Bocking, Essex
Gibson, Ian P. (Ind) Imberdown, W.Sussex
Gibson, Julie P. (Lab) Skelmersdale W., Lancs
Gibson, Robert A. (UKIP) Hulbeach Rural, Lincs
Gibson, Rupert M. (Con) Homshaugh, Northumberland
Gibson, Sarah (LD) Bradford-on-Avon S., Wilts
Gifford, Bill (LD) Leamington Milverton, Warks
Gifford, Liz (Lab) Trowbridge Grove, Wilts
Gihawi, Deborah (Ind) Mile Cross, Norfolk
Gilbert, Donna S.J. (Lab) Kirkby S., Notts
Gilbert, Marianne (LD) Rothley, Leics
Gilbert, Pete (Con) Bedworth W., Warks
Gilbert, Peter J. (Grn) Bowbrook, Shropshire
Gilbert, Rufus (Con) Salcombe, Devon
Gilbert, Steve (Lab) Shoreham S., W.Sussex
Gilbert, William S. (Lab) Corsham Pickwick, Wilts
Gilbertson, Mary E. (Con) Shildon, Durham
Gilbertson, Peter (Con) Weardale, Durham
Gilbey, Jon (No desc) Shanklin C., Wight
Gilbraith, Arron (NEP) Deneside, Durham
Gilchrist, Alison F. (Lab) Lakes, Cumbria
Gilchrist, Susan (Lab) Ashtead, Surrey
Giles, Derek A. (SN Ind) St Neots Eatons, Cambs
Giles, Edward S. (Con) Hamble, Hants
Giles, Pauline D. (Con) St Blazey, Cornwall
Giles, Robert J.B. (Con) Chippenham Hardens, Wilts
Giles-Medhurst, Stephen B.A.F.H. (LD) C.Watford, Herts
Gilfoyle, Glynn (Lab) Worksop E., Notts
Gilinsky, Aric S.D. (Con) St David's, Devon
Gill, Dave (Lab) Framwellgate, Durham
Gill, Marcus G. (Con) Etherow, Derbs
Gillams, Edward M. (Con) Highley, Shropshire
Gillard, Patrick J. (LD) Oulton, Suffolk
Gillard, Tony (Con) Whitwick, Leics
Gillespie, Robert W. (UKIP) Heysham, Lancs
Gillett, Andrew (LD) Newmarket, Suffolk
Gillett, Anna J. (Lab) Falmouth Penwerris, Cornwall
Gillie, Darcey L.F. (LD) Glossop, Derbs
Gilligan, Marna E. (Grn) Gravesend E., Kent
Gillingham, John E. (MK) Camborne Pendarves, Cornwall
Gilliver, John A. (Lab) Norton, Doncaster
Gillott, Kevin (Lab) Clay Cross S., Derbs
Gilmore, Jack P. (Con) Deerness, Durham
Gilmour, Joe (Grn) Wyre Rural E., Lancs
Gilmour, William M.R. (Grn) Skelmersdale W., Lancs
Gilpin, Diane M. (Lab) Bromham, Wilts
Gilson, John (UKIP) Sprowston, Norfolk
Gingell, Chris (Grn) The Lavingtons, Wilts
Ginnelly, Patrick G. (Grn) Southwick, W.Sussex
Ginsburg, Stanley (Ind) Farringdon Within, City
Gipson, Sam (Lab) Fincham, Norfolk
Girling, Keith F. (Con) Newark W., Notts
Gisbourne, Robert (UKIP) Atherstone, Warks
Gissane, Daniel A. (Con) Galley Common, Warks
Gittins, Rob (Con) Cheswardine, Shropshire
Glaister, Ben (Con) Elvet, Durham
Glanville, Richard T. (No desc) Lelant, Cornwall
Glatz, Dawn S. (LD) Kirtlington, Oxon
Glavin, Danielle C. (Lab) Watton, Norfolk
Glayzer, Ben J. (Con) Dover Town, Kent
Glazebrook, John (Lab) Binstead, Wight
Glazier, Keith (Con) Rye, E.Sussex
Gleave, Sarah (Grn) Dover W., Kent
Glen, Andrew J. (UKIP) Chalfont St Peter, Bucks
Glen, Jonathan K. (Con) Odiham, Hants
Glennon-Alty, Kim E. (Lab) Alderbury, Wilts
Glover, Edwina J. (Ind) Cliveden, Bucks
Glover, Neil M. (Lab) Wadebridge W., Cornwall
Glover, Netta (Con) Wing, Bucks
Glynane, Brendan J. (LD) Delapre, Northants
Glynn, Mick (UKIP) Hatfield, Doncaster
Goacher, Mark G. (Grn) Abbey, Essex
Goad, James A. (UKIP) Alvechurch, Worcs
Goatly, Andrew P. (Grn) Canterbury N., Kent
Gobin, Jeff (Lab) Sleekburn, Northumberland
Goddard, Kay (Grn) Tickhill, Doncaster
Goddard, Kevin R. (Lab) Alconbury, Cambs
Goddard, Nick (UKIP) Maidstone N.E., Kent
Goddon, Alistair (Grn) Studley, Warks
Godfrey, Evelynne (Lab) Berinsfield, Oxon
Godfrey-Vallance, Mark J. (LD) Glenfields, Leics
Godson, Rosalind M. (Lab) Ewell, Surrey
Goedegebuur, Richard (LD) Penzance E., Cornwall
Goehl, Benji (Grn) Salisbury St Pauls, Wilts
Goff, Edward D. (Grn) Whittington, Shropshire
Goffin, Dennis (Grn) Three Rivers Rural, Herts
Gogerly, Glenville A. (UKIP) Stonehouse, Gloucs
Goggin, Alan (Con) Brightlingsea, Essex
Gogia, Sanjay P. (Lab) Birstall, Leics
Golby, Clare (Con) Arbury, Warks
Golby, Matthew (Con) Duston W., Northants
Goldenberg-Kosbab, Sege X. (UKIP) Ashford C., Kent
Goldman, Marie C. (LD) Chelmsford C., Essex
Goldring, Tom P. (LD) Pool, Cornwall
Goldsmith, Bill (Lab) Thursby, Cumbria
Goldsmith, David F. (Con) Whitehouse, Suffolk
Goldsmith, Louise (Con) Chichester W., W.Sussex
Goldson, Tony (Con) Halesworth, Suffolk
Goldspink, Mione (LD) Bishops Stortford E., Herts
Gomez-Reaney, Cristian (UKIP) Eckington, Derbs
Gomm, Phil (UKIP) Aylesbury E., Bucks
Gomori-Woodcock, Anna S. (Grn) Hardwick, Cambs
Gonzalez de Savage, Andre (Con) E. Hunsbury, Northants
Gooch, Graham L.G. (Con) S.Ribble W., Lancs
Good, Gary (UKIP) Stone, Bucks
Goodall, Carol A. (LD) Ilminster, Somerset
Goodall, Gavin N. (Lab) Broseley, Shropshire
Goodall, John (Lab) Gamlingay, Cambs
Goodall, Paul R. (LD) Torpoint W., Cornwall
Goodall, Rebecca (LD) Ashbourne, Derbs
Goodall, Ruth E. (Lab) Reepham, Norfolk
Goode, David R. (LD) Knaresborough, N.Yorks
Goodfellow, Alan G.W. (Lab) Totton N., Hants
Goodheart, Steve (Ind) Bognor Regis E., W.Sussex
Gooding, John A. (UKIP) Flackwell Heath, Bucks
Gooding, Ray (Con) Stansted, Essex
Goodman, Mike (Con) Bagshot, Surrey
Goodman, Paul J. (Grn) Loughborough S.W., Leics

Goodrick, Caroline G. (Con) Hovingham, N.Yorks
 Goodridge, Wil (Grn) Watling N., Staffs
 Goodson, Raymond F. (Con) Consett S., Durham
 Goodwin, Angela M. (LD) Guildford N., Surrey
 Goodwin, Bernie (UKIP) Polegate, E.Sussex
 Goodwin, David J. (LD) Guildford S.W., Surrey
 Goodwin, Henry B. (Grn) Yewdale, Cumbria
 Goodwin, Maureen J. (UKIP) Willingdon, E.Sussex
 Goodwin, Nicholas (Grn) Eynsham, Oxon
 Goodwin, Rachel N. (Lab) Whitstable W., Kent
 Gordon, Dreda (Lab) London Colney, Herts
 Gordon, Duncan M. (Grn) Tendring Rural W., Essex
 Gordon, Lisa J. (Grn) Hadleigh, Suffolk
 Gordon, Matthew (TUSC) Preston City, Lancs
 Gordon, Michael (Lab) Dronfield W., Derbs
 Gordon, Pippa (UKIP) Priory Heath, Suffolk
 Gordon, Robert I.N. (Con) Goffs Oak, Herts
 Gordon, Stephen J. (LD) Gaultcross, Norfolk
 Gordon, Susie (Con) Hatfield E., Herts
 Gordon-Creed, Ali (Grn) Thame, Oxon
 Gore, Antony J. (Lab) Witham Southern, Essex
 Gore, Tony (LD) Brent, Somerset
 Goreham, Linda (Lab) Elmham, Norfolk
 Gorys, Stephen A. (Con) Church Crookham, Hants
 Gosine, Sacha N. (Lab) Dartford W., Kent
 Gosliga, Mel (LD) Clover Hill, Northants
 Gosling, Ian F.B. (Con) Dorchester, Dorset
 Goss, Andrew M. (Ind) Harrogate Bilton, N.Yorks
 Goss, Martin A. (LD) Maypole, Essex
 Gossage, Michael J. (Con) Chester-le-Street W., Durham
 Gouge, Ed (Lab) Ventnor E., Wight
 Gouge, Mary (Lab) West Wight., Wight
 Gough, Greg (UKIP) Market Rasen Wolds, Lincs
 Gough, Kayleigh S. (Con) Spurdorne, Shropshire
 Gough, Mark R.E. (UKIP) Springfield, Essex
 Gough, Neil (LD) Cambourne, Cambs
 Gough, Rob (Con) Earls Barton, Northants
 Gough, Roger W. (Con) Sevenoaks N., Kent
 Gould, Alastair (Grn) Swale E., Kent
 Gould, Christopher S.W. (UKIP) Broadwater, W.Sussex
 Gould, Jerry (Lab) Ouse Valley, E.Sussex
 Gould, Robert A. (Con) Sherborne Town, Dorset
 Gould, Tony (UKIP) Whitehouse, Suffolk
 Gould, Yessica (UKIP) S.Oxhey, Herts
 Govett, Susie (UKIP) Romney Marsh, Kent
 Govier, Andrew (Lab) Wellington, Somerset
 Gowen, Paul (Lab) The Suttons, Lincs
 Gower, Steve (Lab) Longlevens, Gloucs
 Gowers, John L. (Lab) Harvington, Worcs
 Gowing, John W. (Con) March South, Cambs
 Gowrley, Nicholas G.K. (Con) Stowmarket S., Suffolk
 Goyal, Prem B. (Ind) Bishopsgate, City
 Grabham, Charlie (Lab) Bishopsgate Hull, Somerset
 Grace, Jonathan (Grn) Sittingbourne S., Kent
 Grace, Peter J.D. (UKIP) Storrington, W.Sussex
 Graft, Alexander J. (Lab) Winchester S.Parishes, Hants
 Graham Gavin (UKIP) Exmouth & BSC, Devon
 Graham, Andy (LD) Chipping Norton, Oxon
 Graham, Barbara (Lab) Tudhoe, Durham
 Graham, Brigitte (UKIP) Exmouth, Devon
 Graham, David (Ind) Bedlington C., Northumberland
 Graham, Hazel J. (Grn) Houghton, Cumbria
 Graham, Hugo G.G. (Con) Dearham, Cumbria
 Graham, John M. (Con) Potters Bar E., Herts
 Graham, Kathy (No desc) Cramlington Village, Northumberland
 Graham, Lisa (Con) Trimdon, Durham
 Graham, Neil (Lab) St Martin's, Shropshire
 Graham, Paul (UKIP) Colehill E., Dorset
 Graham, Ray (UKIP) Bayston Hill, Shropshire
 Graham, Sebert H. (Lab) Totteridge, Bucks
 Graham, William J. (Ind) Corby, Cumbria
 Grahame, Lesley J. (Grn) Thorpe Hamlet, Norfolk
 Grainger, Guy E.D. (Ind) Market Rasen Wolds, Lincs
 Grainger, Malcolm (Con) Wigton, Cumbria
 Grainger, Paul (Lab) Melksham C., Wilts
 Grajewski, Judith M. (Con) Chandler's Ford, Hants
 Gran, Seb (Con) Bedworth N., Warks
 Granados, Lisette M. (Lab) S.Brent, Devon
 Graney, John H. (LD) Brading, Wight
 Granger, Diane (Ind) Maze Hill, E.Sussex
 Grant, Alan P. (UKIP) Drybrook, Gloucs
 Grant, Andy (Con) Lothingland, Norfolk
 Grant, Colin S. (LD) Laidon Park, Essex
 Grant, David A. (LD) Faringdon, Oxon
 Grant, Elizabeth M.R. (LD) Laidon Park, Essex
 Grant, Gavin (LD) Malmesbury, Wilts
 Grant, Gillian S. (UKIP) Banstead, Surrey
 Grant, Helen M. (Ind) C. Richmondshire, N.Yorks
 Grant, James A. (Ind) Druridge Bay, Northumberland
 Grant, James D. (Grn) C.Watford, Herts
 Grant, Jo (UKIP) Rushmere, Suffolk
 Grant, John W. (UKIP) Aycliffe E., Durham
 Grant, Richard P. (UKIP) Godstone, Surrey
 Grant, Ros (Lab) Southam, Warks
 Grant, Sandra A. (Lab) Rushmere, Suffolk
 Grant, Stephanie A. (Grn) Nascot Park, Herts
 Grant, Tony (UKIP) Camp Hill, Warks
 Grant-Duff, Zully (Con) Reigate, Surrey
 Grattan, Clive (Lab) Farnborough N., Hants
 Gravells, Andrew (Con) Abbey, Gloucs
 Graves, Ann M. (UKIP) Aston, Derbs
 Gravett, Gerald G. (UKIP) Stanwell, Surrey
 Gray, Adam M. (Con) Blyth, Notts
 Gray, Andrea F. (UKIP) Mt Charles, Cornwall
 Gray, Brenda C. (LD) Kendal S., Cumbria
 Gray, George C. (Ind) Aycliffe W., Durham
 Gray, Joan (Lab) Aycliffe N., Durham
 Gray, Jonathan F. (Lab) Lydeard, Somerset
 Gray, Julian M. (Grn) Woodvale, Worcs
 Gray, Maggie (Lab) Skegness S., Lincs
 Gray, Mark (Grn) Armthorpe, Doncaster
 Gray, Mark S. (Ind) Benson, Oxon
 Gray, Michael T. (Con) Worksop E., Notts
 Gray, Paul (LD) Hayling Island, Hants
 Gray, Philippa M.I. (LD) N.W.Havant, Hants
 Grayling, Chris (LD) Ashford Rural S., Kent
 Graysmark, Paul A. (UKIP) Shoreham N., W.Sussex
 Grayson, Neil H. (S Ind) Tudhoe, Durham
 Greatorex, Colin (Con) Lichfield City S., Staffs
 Greatorex, Michael (Con) Watling S., Staffs
 Greaves, Kevin M. (Lab) Worksop S., Notts
 Greaves, Kyle (UKIP) Ash, Surrey
 Greco, Rosie P. (Lab) Hazlemere, Bucks
 Green, Andrew J. (Ind) Shanklin S., Wight
 Green, Chris (Con) Louth N., Lincs
 Green, Christine R. (Lab) St Neots Eynesbury, Cambs
 Green, Darrin (Grn) Worth Forest, W.Sussex
 Green, Dave (NSOS) Duston E., Northants
 Green, David (Grn) Gartree, Leics
 Green, Gary M. (Con) Stowmarket N., Suffolk
 Green, Helene Y. (UKIP) Bar Hill, Cambs
 Green, Ian F.J. (UKIP) Nascot Park, Herts
 Green, John (Grn) Salcombe, Devon
 Green, Jose (Con) Fovant, Wilts
 Green, Kelley (Lab) Chesterton, Cambs
 Green, Marc P. (Lab) Leatherhead, Surrey
 Green, Margaret U. (Grn) Bromham, Wilts
 Green, Mark L. (No desc) Stone Rural, Staffs
 Green, Martha (Grn) Truro Trehaverne, Cornwall
 Green, Martin L. (UKIP) Forest, Leics
 Green, Michael A. (Con) Moss Side, Lancs
 Green, Mike (UKIP) Dove, Staffs
 Green, Nat (LD) Quarry, Shropshire
 Green, Robert L. (Ind) Rochford S., Essex
 Green, Roy (HVS) Hershaw, Surrey
 Green, Sally (UKIP) Burton Trent, Staffs
 Green, Stephen J. (Grn) N. Walsham W., Norfolk
 Green, Tony (Con) West Wycombe, Bucks
 Green, Treve T. (UKIP) Marazion, Cornwall
 Greenall, Paul V. (Con) W.Lancashire E., Lancs
 Greenall, Susan K. (Grn) Gainsborough Rural S., Lincs
 Greenan, Donna L. (Grn) Maidstone C., Kent
 Greene, Dave (Ind) Yeovil S., Somerset
 Greenfield, Lee (UKIP) Borehamwood N., Herts
 Greenhalgh, Carol (Con) Bessacarr, Doncaster
 Greenhalgh, Damien T. (Lab) Glossop, Derbs
 Greenhalgh, Martin D. (Con) Tickhill, Doncaster
 Greenman, Howard (Con) Kington, Wilts
 Greenslade, Brian C. (LD) Barnstaple N., Devon
 Greenslade, Fred (Ind) St Dennis, Cornwall
 Greenslade-Hibbert, Shaun E. (Grn) Wroxton, Oxon
 Greenup, Derek W. (LD) Rye, E.Sussex
 Greenway, Steve (Lab) Whimple, Devon
 Greenwood, Chris (DG) Devizes S., Wilts
 Greenwood, David T. (UKIP) Redditch S., Worcs
 Greenwood, James C. (Grn) Drybrook, Gloucs
 Greenwood, Richard J. (LD) Billingshurst, W.Sussex
 Greenwood, Yvonne W. (Grn) Heatherside, Surrey
 Greetham, Robert C. (Ind) Sleaford, Lincs
 Gregg, Judy (LD) Cheadle, Staffs
 Gregg, Roy W. (LD) Leek Rural, Staffs
 Gregori, Luigi (LD) Andover W., Hants
 Gregory, Catherine (Lab) Eccleshall, Staffs
 Gregory, Colin J. (Ind) Farningdon Within, City
 Gregory, Erica J. (Lab) Ewell Court, Surrey
 Gregory, Evan P.R. (Lab) Banstead, Surrey
 Gregory, Kate M. (LD) Thame, Oxon
 Gregory, Ken (Con) Birchington, Kent
 Greig, Jennifer C. (UKIP) Southwick, W.Sussex
 Grenfell, Jane (Lab) N. Petherton, Somerset
 Grennan, Penny (Lab) Hexham C., Northumberland
 Grey, Alan C. (UKIP) Breydon, Norfolk
 Grey, Alistair J. (Grn) Seaton, Cumbria
 Grey, Kay E. (UKIP) Gorleston, Norfolk
 Grey, Robin (UKIP) Moors, Dorset
 Greyson, Robert F. (Lab) Waltham Abbey, Essex
 Gribble, George J. (Con) Ashburton, Devon
 Grice, Alice E. (Lab) Hucknall N., Notts
 Griffin, Alex (Lab) Tower, Suffolk
 Griffin, Denis C. (Grn) The Collingbourne, Wilts
 Griffin, Kellie L.A. (Lab) Alton Town, Hants
 Griffin, Kimberley M. (Lab) Nork, Surrey
 Griffiths, Alan (Con) Long Eaton, Derbs
 Griffiths, Alison (Con) Sunbury Common, Surrey
 Griffiths, Allan P. (UKIP) Tilgate, W.Sussex
 Griffiths, Bryn (LD) Stokesley, N.Yorks
 Griffiths, Carmen (Con) Kirtlington, Oxon
 Griffiths, David J. (Lab) Eastwood, Notts
 Griffiths, Debbie (Grn) Bidford, Warks
 Griffiths, Frances J. (Grn) Barnwood, Gloucs
 Griffiths, June M.L.A. (Con) Alvechurch, Worcs
 Griffiths, Kathleen E. (Lab) Spennymoor, Durham
 Griffiths, Mark (Grn) Arden, Warks
 Griffiths, Martin J. (Con) Irchester, Northants
 Griggs, Angela J. (Lab) Hitchin S., Herts
 Griggs, Martin A. (Con) Skirbeck, Lincs
 Griggs, Richard J. (Lab) Iver, Bucks
 Grimshaw, Lynne (Lab) Bothal, Northumberland
 Grindey, Miles (Grn) Fareham Warsash, Hants
 Grinter, Stephen C. (Lab) Hadrian, Northumberland
 Grisdale, Bill (Lab) Alnwick, Northumberland
 Grocock, Chris (Lab) Bingham E., Notts
 Grocock, John A. (Lab) Spalding Elloe, Lincs
 Grocock, Rodney (Con) Donington, Lincs
 Grooby, Linda (Con) Buxton N., Derbs
 Groom, Mollie E.M. (Con) Royal Wootton Bassett E., Wilts
 Groome, Christopher J. (Ind) Burton, Northants
 Grose, Lawrence (Con) C. Richmondshire, N.Yorks
 Groskop, Anna M. (Con) Wincanton, Somerset
 Gross, Alan (UKIP) Okehampton, Devon
 Grostate, Colin (Ind) Ramsgate, Kent
 Grove, Nicola C. (Lab) Warmminster Copheap, Wilts
 Grove, Phil (Con) Hallow, Worcs
 Grover, Darren P. (LD) Newhaven, E.Sussex
 Grover, Simon J. (Grn) Hatfield S., Herts
 Groves Williams, Leslie C. (Grn) Sompting, W.Sussex
 Groves, Zarah I. (Lab) Ryde N.E., Wight
 Grundey, Barbara J. (Grn) Hadrian, Northumberland
 Grundey, David (Grn) Hexham W., Northumberland
 Grundy, Avril L. (LD) S. Tynedale, Northumberland
 Grundy, Ian (Con) Stock, Essex
 Guerrero, Alex (LD) Loughborough S., Leics
 Guest, Doug (UKIP) Croome, Worcs
 Guest, Fiona (Con) Hemel Hempstead N.W., Herts
 Guest, Michael P.A. (Ind) Kells, Cumbria
 Guffogg, Geoffrey S. (Lab) Camborne Trelowarren, Cornwall
 Guglielmi, Carlo (Con) Tendring Rural W., Essex
 Gulati, Ken (Con) Banstead, Surrey
 Gulbrandson, Suzanne (Lab) Staines S., Surrey
 Gullis, Jonathan E. (Con) Stratford W., Warks
 Gulliver, Bethan S. (Lab) Humbleyard, Norfolk
 Gulzar, Ansar (Lab) Aylesbury S.E., Bucks
 Gunn, David A. (UKIP) Dawlish, Devon

Gunn, Olwyn E. (Lab) Willington, Durham
Guppy, William S. (UKIP) St Ives E., Cornwall
Gurney, Shelagh C. (Con) Hellesdon, Norfolk
Guy, Steve (LD) Terriers, Bucks
Guymer, Bernie (UKIP) Gunton, Suffolk
Gwyn, Frances M. (Con) Falmouth Trescobears,
Cornwall
Gynn, Steve (UKIP) Foxhills, Surrey

H

Haaker, Maureen A. (LD) Chantry, Suffolk
Habgood, Roger K. (Con) Lydeard, Somerset
Hack, Amanda J. (Lab) Braunstone, Leics
Hadley, Dilys (Lab) Exmouth, Devon
Hadley, Philippe M. (LD) Breage, Cornwall
Hague, Matthew T. (LD) Bessacarr, Doncaster
Hague, Tom (LD) Horsley, Derbs
Hagues, Andrew G. (Con) Sleaford Rural, Lincs
Haigh, Brian (No desc) Aycliffe E., Durham
Haigh, Frances M. (LD) Horsham E., W.Sussex
Haigh, Kate (Lab) Coney Hill, Gloucs
Haigh, Melvyn D. (UKIP) Redditch S., Worcs
Haigh, Pamela (Lab) Burgess Hill E., W.Sussex
Haigh, Sandra (No desc) Aycliffe N., Durham
Haines, Caroline W. (Ind) Queenhithe, City
Haines, Julie A. (LD) Evesham S., Worcs
Haines, Stephen D. (Ind) Cornhill, City
Haines, Steve (Lab) Bishops Waltham, Hants
Haines, Tim (LD) Evesham N., Worcs
Haiselden, Jason P. (Ind) Swanage, Dorset
Haith, Pat (Lab) Roman Ridge, Doncaster
Hakewill, Jim (Con) Rothwell, Northants
Haldenby, Ben (Lab) Cowes Medina, Wight
Hale, John S. (LD) Colney Heath, Herts
Hale, Steve (Grn) Church Stretton, Shropshire
Hale, Terry (Con) Drybrook, Gloucs
Hales, Eileen K. (Lab) Windmill, Northants
Hales, Simon E. (Grn) Burton Town, Staffs
Haley, David (Lab) Escrick, N.Yorks
Halford, William P.R. (Con) Nevilles Cross,
Durham
Halifax Beswick, Rebecca (LD) Stone, Bucks
Halik, David E. (Con) Trowbridge Grove, Wilts
Halik, Deborah A. (Con) Trowbridge Lambrok,
Wilts
Hall, Andrea C. (Con) Bayston Hill, Shropshire
Hall, Bob (Con) Chantry, Suffolk
Hall, Charlotte L. (Lab) Denham, Bucks
Hall, Dan (UKIP) St Ives W., Cornwall
Hall, David (Con) Bridgewater E., Somerset
Hall, David M. (Lab) Sherburn, Durham
Hall, Dawn (Con) Nyetimber, W.Sussex
Hall, Graham (UKIP) Belvoir, Leics
Hall, Helen M. (LD) Burton Town, Staffs
Hall, Ian L. (Con) Axminster, Devon
Hall, Jerry (Con) Hedge End, Hants
Hall, Jim (UKIP) Sittingbourne N., Kent
Hall, Matt (LD) Sherborne Rural, Dorset
Hall, Matthew J. (Lab) Rodwell, Dorset
Hall, Mike (Con) St Marys, Leics
Hall, Peter R. (Con) Altarnun, Cornwall
Hall, Peter R.A. (Con) Christchurch C., Dorset
Hall, Tim (Con) Leatherhead, Surrey
Hall, Tony (UKIP) Toton, Notts
Hallam, Mike (Con) Boothville, Northants
Hallam, Neil S. (Lab) Stoney Stanton, Leics
Hallam, Tim (LD) Stapleford, Notts
Halliday, Christopher (UKIP) Cramlington S.E.,
Northumberland
Halliday, Tracey L. (Lab) Penzance Promenade,
Cornwall
Halls, Julian L. (LD) Wymondham, Norfolk
Halsey, Peter (Lab) Watling, Herts
Halstead, Frances N. (Ind) Camberley W., Surrey
Ham, Philip J. (Con) Mendip C., Somerset
Hambleton, Sandra (Lab) Bradwell, Staffs
Hambley, Victoria C. (Grn) Wilford, Suffolk
Hamblin, David (UKIP) Higham Ferrers,
Northants
Hames, Pam (LD) S.Oxhey, Herts
Hames, Peter G. (Grn) Northam, Devon
Hamill, Claire (Con) Old E.Sussex, E.Sussex
Hamilton, David (UKIP) N. Mansfield, Notts
Hamilton, John M. (Grn) Brentwood S., Essex
Hamilton, Kevin R. (Lab) Risedale, Cumbria
Hamilton, Sarah (Con) Tunbridge Wells Rural,
Kent
Hamlin, Arthur S. (UKIP) Crewkerne, Somerset
Hammersley, Charles I. (Lab) S. Mansfield, Notts

Hammersley, Philip E. (LD) Holbeach Rural, Lincs
Hammond, Aaron B. (UKIP) Harwich, Essex
Hammond, Donna K. (UKIP) Caister on Sea,
Norfolk
Hammond, Kay (Con) Horley W., Surrey
Hammond, Matthew (LD) Henstead, Norfolk
Hammond, Stephen G. (LD) Bridgemary, Hants
Hamnett, Elaine M. (UKIP) Washingborough,
Lincs
Hampson, Carole A. (Lab) Craghead, Durham
Hampson, Cliff (Con) Edenthorpe, Doncaster
Hampson, Karen (Con) Edenthorpe, Doncaster
Hampson, Matthew D. (Ind) Dowgate, City
Hampson, Neil (Lab) Hestped, Gloucs
Hampson, Nigel P. (LD) Warminster E., Wilts
Hampson, Richard W. (Con) Haslemere, Surrey
Hampton, John (Lab) Ponteland W.,
Northumberland
Hams, Iain M. (Lab) Preston N., Lincs
Hanael, Sylvia A. (UKIP) Deal, Kent
Hancock, David C. (Lab) Wing, Bucks
Hancock, David M. (LD) Clay Cross N., Derbs
Hancock, Elizabeth S. (Grn) Letchworth N., Herts
Hancock, Marion (LD) Lostock Hall, Lincs
Hancock, Samuel H.A. (LD) Pulborough, W.Sussex
Hancock, Tom (LD) Ponteland S.,
Northumberland
Handley, John W. (Con) Greasley, Notts
Handley, Pete (Con) Carterton S., Oxon
Hanif, Mohammed (Lab) Downley, Bucks
Hanks, Helen L. (Grn) Aycliffe E., Durham
Hanlon, Jamie (Con) Penwithick, Cornwall
Hannaby, Jenny (LD) Grove, Oxon
Hannaford, Edwina M. (LD) Looe West, Cornwall
Hannaford, Rob (Lab) Exwick, Devon
Hannan, Andrew (Con) Roche, Cornwall
Hannan, Barbara J. (Con) St Dennis, Cornwall
Hannar, Helen L. (Con) Willington, Durham
Hannay, Matty (UKIP) King's Lynn N., Norfolk
Hansen, Jan W. (Ind) Folkingham, Lincs
Hanson, Rebecca C. (LD) Cockermonth N.,
Cumbria
Hanson, Roddy (Grn) Poulton-le-Fylde, Lincs
Hanton, Ron (Con) E. Flegg, Norfolk
Haque, Raj (LD) Bookham, Surrey
Haraldsen, Genna E. (Con) Cleator Moor W.,
Cumbria
Haraldsen, Stephen (Con) Yewdale, Cumbria
Harbron, Christopher J. (Con) Skipton E., N.Yorks
Hardacre, Richard (Grn) Belstead Brook, Suffolk
Hardiman, Ian D. (Con) Cookley, Worcs
Harding, Chris (UKIP) Farnborough S., Hants
Harding, Gary J. (Con) Gravesend W., Kent
Harding, Jackie (Lab) Trowbridge Park, Wilts
Harding, Jan (Con) Hadrian, Northumberland
Harding, John J. (UKIP) Brampton, Cumbria
Harding, Matt (LD) Chippenham Monkton, Wilts
Harding, Nicholas J. (LD) Isis, Oxon
Harding, Roger (Con) Newlyn & Mousehole,
Cornwall
Hardisty, Chris (Grn) Loughborough N., Leics
Hardman, Adrian I. (Con) Bredon, Worcs
Hardman, Derek A. (Grn) Tilgate, W.Sussex
Hards, Nick (Lab) Didcot W., Oxon
Hardware, Michael E. (Con) Harlow W., Essex
Hardwick, Clare (LD) Ashford Rural W., Kent
Hares, David C. (LD) Rother Valley, W.Sussex
Harford, Lynda (Con) Bar Hill, Cambs
Hargrave, James A. (UKIP) Spennymoor, Durham
Hargrave, James E. (Grn) Hoxne, Suffolk
Hargreaves, Gillian S. (Grn) Hoghton, Lincs
Hargreaves, Seb (No desc) Kinner, Staffs
Harland, Mark V. (UKIP) Seamer, N.Yorks
Harle, Philip E. (Lab) Wilford, Suffolk
Harley, Judith A. (Ind) Cowley, Oxon
Harlow, Christopher W. (UKIP) Cirencester
Beeches, Gloucs
Harlow, Peter N. (Grn) Shepton Mallet, Somerset
Harman, Peter M. (SGRA) Swanscombe, Kent
Harman, Tim (Con) Lansdown Park, Gloucs
Harmel, Karen (Grn) Royston E., Herts
Harmer, Peter D. (Con) Waverley W. Villages,
Surrey
Harmon, Caroline (Grn) Loughborough S., Leics
Harmour, Laura J. (Grn) E. Molesey, Surrey
Harper, Graham H. (UKIP) Billingshurst,
W.Sussex
Harper, Jonathan M. (Lab) Scotter, Lincs
Harper, Lawrence S. (UKIP) Exwick, Devon
Harper, Paul (Lab) Maidstone C., Kent

Harper, Tom A.F. (Grn) Long Buckby, Northants
Harper, Tony (Con) Eastwood, Notts
Harpley, Natasha J. (Lab) Woodside, Norfolk
Harrington, Kevin J. (UKIP) Birchwood, Lincs
Harris, Alan P. (UKIP) Deddingham, Oxon
Harris, Bob (UKIP) Abbey, Bucks
Harris, Dave (Lab) Maypole, Essex
Harris, David A. (Con) Truro Trehaverne,
Cornwall
Harris, David B. (LD) Westham, Dorset
Harris, Jeffrey S. (Con) Tadworth, Surrey
Harris, Joe (LD) Cirencester Park, Gloucs
Harris, Kevin A. (Grn) Grove, Oxon
Harris, Lee (UKIP) W.Auckland, Durham
Harris, Len (Con) Totton S., Hants
Harris, Linda R.A. (UKIP) Terriers, Bucks
Harris, Lloyd (LD) Chesnut C., Herts
Harris, Malcolm H. (Ind) Fowey, Cornwall
Harris, Matthew J. (Lab) Launceston S., Cornwall
Harris, Neville F. (Ind) Didcot Ladygrove, Oxon
Harris, Peter (LD) Muskham, Notts
Harris, Simon C. (Con) Broseley, Shropshire
Harris, Simon R. (Con) Ludlow N., Shropshire
Harris, Thomas R. (Grn) Stone Urban, Staffs
Harris, Toni R. (UKIP) Bicester W., Oxon
Harris, Tony (LD) Yamouth N., Norfolk
Harris-Evans, Owen (TUSC) Finningley,
Doncaster
Harrison Dowding, Connor A.T. (Grn) Heysham,
Lincs
Harrison, Allison J. (LD) Aylesbury E., Bucks
Harrison, Angela (Lab) Sheppey, Kent
Harrison, Beverley S. (LD) Fylde W., Lincs
Harrison, Chris (Ind) Didden, Hants
Harrison, Dan (Con) Ibstock, Leics
Harrison, David (LD) Totton S., Hants
Harrison, David (W Ind) Wickford Crouch, Essex
Harrison, David B. (Grn) Fareham Town, Hants
Harrison, David G. (LD) Aylsham, Norfolk
Harrison, Dilys C.A. (Grn) Fareham Town, Hants
Harrison, Garry G. (UKIP) Ashford E., Kent
Harrison, Gwen (Grn) Kendal Castle, Cumbria
Harrison, Jack (Ind) Fleetwood W., Lincs
Harrison, James N. (Grn) Dunsmore, Warks
Harrison, Maria D. (Grn) St Helen's, Suffolk
Harrison, Mark J. (Ind) Kirkby S., Notts
Harrison, Michael (Con) Lower Nidderdale,
N.Yorks
Harrison, Miranda (Con) Lloyds, Northants
Harrison, Nichola (LD) Market, Cambs
Harrison, Nick (NTRA) Nork, Surrey
Harrison, Paul B. (Con) Stourport, Worcs
Harrison, Paul R. (Con) Corfe Mullen, Dorset
Harrison, Philip M. (Ind) Albrighton, Shropshire
Harrison, Ryan P.A. (Con) Bayston Hill,
Shropshire
Harriss, Clive (Con) Bernwood, Bucks
Harriss, Clive R. (Lab) Hesters Way, Gloucs
Harrod, Steve (Con) Chalgrove, Oxon
Harrower, Graeme G. (Ind) Bassishaw, City
Harsant, Liz (Con) Gainsborough, Suffolk
Harston, Jonathan G. (LD) Whitby Streonshalh,
N.Yorks
Hart, Carol A. (Con) Breadsall, Derbs
Hart, Dee (Con) Waltham Cross, Herts
Hart, James V. (Con) Hatfield, Doncaster
Hart, John (Con) Bickleigh, Devon
Hart, John C. (UKIP) Arnold S., Notts
Hart, Julia I. (Grn) Kingsbury, Warks
Hart, Marcus J. (Con) Chaddesley, Worcs
Hart, Maryla J. (Grn) Letchworth S., Herts
Harter, Crissie (Grn) Rossendale S., Lincs
Hartigan, John W. (Lab) Shipston, Warks
Hartin, Jolyon T. (LD) Shifnal S., Shropshire
Hartin, Nigel J. (LD) Clun, Shropshire
Hartland, Simon T. (Con) Seghill, Northumberland
Hartley, Christopher N. (LD) Willingdon, E.Sussex
Hartley, Elizabeth A. (Con) Ellesmere Urban,
Shropshire
Hartley, Gavin M. (TUSC) Padiham, Lincs
Hartley, Gerald O. (Grn) Quedgeley, Gloucs
Hartley, John A. (Lab) Stratford N., Warks
Hartley, Stephen J. (LD) Staveley, Derbs
Hartley, Sue (Grn) Hardwicke, Gloucs
Harvey, Adrian D. (Con) Newlyn & Goochavern,
Cornwall
Harvey, Alan R. (Ind) Bingham W., Notts
Harvey, Arran (Lab) Folkestone E., Kent
Harvey, Christopher (Lab) Guiltcross, Norfolk
Harvey, David D. (Lab) Lichfield Rural N., Staffs

Harvey, Eugenie V.F. (Lab) Harlow S.E., Essex
Harvey, Geoff (LD) Sawtry, Cambs
Harvey, James A. (LD) Hucknall N., Notts
Harvey, James P. (LD) Lancaster E., Lancs
Harvey, Jill (Grn) Beacon, Worcs
Harvey, John (Lab) Bickleigh, Devon
Harvey, Jon S. (Lab) Buckingham E., Bucks
Harvey, Keith (Ind) Burnett Valley, Staffs
Harvey, Marge (Con) Catherington, Hants
Harvey, Neil (Lab) Raunds, Northants
Harvey, Peter J. (Grn) Alvechurch, Worcs
Harvey, Phil (LD) Huntspill, Somerset
Harvey, Richard G. (Lab) Stalbridge, Dorset
Harvey, Steve (UKIP) Lowestoft S., Suffolk
Harvey, Steven J. (UKIP) Newton Abbot N., Devon
Harvey, Tom (Con) Kent Estuary, Cumbria
Harwood, Colleen (Lab) E. Mansfield, Notts
Harwood, Glenn (Con) Higham Ferrers, Northants
Haslam, Kathy (UKIP) Arrow Valley W., Worcs
Haslam, Paul (Con) Harrogate Bilton, N.Yorks
Hassall, Mark E. (Lab) Ludgvan, Cornwall
Hassan, Sherief M. (Grn) Hemel Hempstead Town, Herts
Hassen, Rim (Grn) Framwellgate, Durham
Hastings, Bev (Con) Newport E., Wight
Hastings, David L. (Con) Rodwell, Dorset
Hastings, Katri A. (Grn) Bredon, Worcs
Hastings, Steve (Con) Newport C., Wight
Hastrick, Kareen M. (LD) Meriden Tudor, Herts
Haswell, Russell A. (LD) Chester-le-Street E., Durham
Hatfield, Duncan V. (Con) Headington, Oxon
Hatton, Victoria E. (LD) Hayle S., Cornwall
Hawes, George T. (UKIP) Oulton, Suffolk
Hawes, Jill (Lab) Stourport, Worcs
Hawes, Pat (UKIP) Beccles, Suffolk
Hawke, Sid (Ind) Ripon N., N.Yorks
Hawken, Sally J. (Ind) Liskeard E., Cornwall
Hawker, Russell M.J. (Ind) Westbury W., Wilts
Hawkes, Mick (UKIP) St Albans E., Herts
Hawkins, Edward F. (Con) Heatherside, Surrey
Hawkins, Helen M. (LD) St Buryan, Cornwall
Hawkins, Jonathan (Con) Dartmouth, Devon
Hawkins, Mike (Lab) Mirehouse, Cumbria
Hawksley, Jeremy C. (Lab) Martlesham, Suffolk
Hawley, David (NEP) Horden, Durham
Hawley, Karen (NEP) Passfield, Durham
Haworth Roger (Grn) Bovey, Devon
Hawthorne, Mark D. (Con) Quedgeley, Gloucs
Hawwood, John J. (Lab) Lyndhurst, Hants
Hay, Anne V. (Con) Chatteris, Cambs
Hay, Colin P. (LD) All Saints, Gloucs
Hay, Michael D. (Lab) Castle Donington, Leics
Hayday, Darren J. (Ind) West Wycombe, Bucks
Hayden, Ali (Ind) Arreton, Wight
Haydon, Sarah E. (Lab) Bicester Town, Oxon
Hayek, Tereza (Grn) Burnell, Shropshire
Hayek, Tom (Grn) Meole, Shropshire
Hayes, Ian E. (UKIP) Thurmaston Ridgemere, Leics
Hayes, Jo (LD) Mersea, Essex
Hayes, Simon A. (Con) Romsey Town, Hants
Hayfield, Colin C. (Con) Coleshill S., Warks
Hayhurst, Paul J. (Ind) Fyde W., Lancs
Haylock, Bill (Lab) Stocksfield, Northumberland
Haymes, Stephen (Con) Littlehampton E., W.Sussex
Haynes, Jill (Con) Three Valleys, Dorset
Hayre, Pat (Con) Fareham Crofton, Hants
Haytack, Simon P. (Lab) Parkhurst, Wight
Hayter, Janine (Con) Bayston Hill, Shropshire
Hayter, John (UKIP) Rayleigh N., Essex
Haythornthwaite, Jason S. (Lab) Aldbourne, Wilts
Hayton, Carol (Lab) Horsham Hurst, W.Sussex
Hayward, Chris (Con) Three Rivers Rural, Herts
Hayward, Christopher M. (Ind) Broad Street, City
Hayward, Mathew (Grn) Lichfield Rural S., Staffs
Hayward, Paul G. (IEDA) Axminster, Devon
Hayward, Simon (Lab) Burgess Hill N., W.Sussex
Haywood, Sue (LD) Combe Martin, Devon
Hazeldine, Brian L. (Lab) Romanby, N.Yorks
Hazell, Lin (Con) Farnham Common, Bucks
Hazell, Pauline S. (Con) Maypole, Essex
Headley, Christine L. (LD) Rodborough, Gloucs
Heads, Damien (UKIP) Camberley W., Surrey
Heal, Graham R. (LD) Toton, Notts
Heales, Alison A. (UKIP) Brentwood Rural, Essex
Healey, Mark (Con) Huntspill, Somerset
Healey, Mark J. (Lab) Abbey, Shropshire
Healy, John P.J. (Lab) Balby S., Doncaster
Heap, Simon A. (Grn) Buckhurst Hill, Essex
Heaphy, Paul J. (Con) Royal Wootton Bassett S., Wilts
Heard, Stephen P. (LD) Wroxham, Norfolk
Hearmon, Clive (LD) Old Stevenage, Herts
Hearn, David (UKIP) Jericho, Oxon
Hearn, Michael S. (Con) Shephall, Herts
Heath, Colin (Con) Selby Barlby, N.Yorks
Heath, Gill (Con) Leek Rural, Staffs
Heath, Marisa N. (Con) Englefield Green, Surrey
Heath, Philip A. (UKIP) Basingstoke N.W., Hants
Heath, Philip J. (Con) Framwellgate, Durham
Heathcoat, Judy (Con) Faringdon, Oxon
Heather, Peter M. (UKIP) Chard S., Somerset
Heatley, Brian (Grn) Lodmoor, Dorset
Heaton-Bentley, Michelle (Lab) Poulton-le-Fyde, Lancs
Hedges, Mark S.S. (LD) Brackley, Northants
Hedges, Peter A. (LD) Cambourne, Cambs
Hedley, Anthony M. (Con) Billericay, Essex
Heelas, Michael J. (UKIP) Leatherhead, Surrey
Heginbotham, David (Con) Burnley N.E., Lancs
Hehir, Lynne J. (UKIP) Brede Valley, E.Sussex
Heholt, Damian J. (Lab) St Agnes, Cornwall
Height, Bente (Ind) Shepton Mallet, Somerset
Hellowell, Warwick J. (LD) Holbrook, W.Sussex
Hellyer, Linda J. (Con) Bideford E., Devon
Helps, Anthony J. (UKIP) Preston S.E., Lancs
Hemmingway, Christine M. (Lab) Wroxham, Norfolk
Hemmingway, Kim (Lab) Haslemere, Surrey
Hemmingway, Tony (Lab) Drayton, Norfolk
Hempstead, Christine P. (UKIP) Hadleigh, Suffolk
Hensley, Roland (Ind) Burnopfield, Durham
Hensley, Sue (LD) Mitchelldean, Gloucs
Henderson, Catherine A. (Lab) Hertford Rural, Herts
Henderson, Christopher R. (Grn) Kennington, Oxon
Henderson, Ivan J. (Lab) Harwich, Essex
Henderson, Penny (Lab) Windermere, Cumbria
Henderson, Ted (Con) Barnard Castle W., Durham
Hendry, Robert W. (Ind) Four Lanes, Cornwall
Hendry, Paul J. (Grn) Lancing, W.Sussex
Henig, Latherine H. (Lab) Chester-le-Street S., Durham
Henig, Simon A. (Lab) Chester-le-Street W., Durham
Henley, Ross L. (LD) Blackdown, Somerset
Henley, Shaun S.J. (Lab) Trowbridge Lambrok, Wilts
Henman, Oliver J. (LD) Lewes, E.Sussex
Hennessy, Nikki (Lab) Ormskirk, Lancs
Henning, Ross (LD) Chippenham Lowden, Wilts
Henry, Darren G. (Con) Till, Wilts
Henry, Errol G. (Lab) Carlton W., Notts
Henry, Jeff (Con) Laindon Park, Essex
Henry, Rex A. (Lab) St Ives W., Cornwall
Henry, Richard J. (Lab) St Nicholas, Herts
Henshaw, Karen M. (LD) St Annes N., Lancs
Henshaw, Paul N. (Lab) W. Manfield, Notts
Hensley, Bill (Con) Godmanchester, Cambs
Henson, Larry (Con) Northall, Northants
Henson, Roger (UKIP) Sawtry, Cambs
Henwood, Geoffrey M. (Ind) Crowan, Cornwall
Hepple, Allan (Lab) Cramlington S.E., Northumberland
Hepworth, Graeme N. (SCP) Seaham, Durham
Herbert, Jim (Ind) Berwick N., Northumberland
Herbert, Len (Grn) Portland Harbour, Dorset
Herbert, Paul (Grn) Gobowen, Shropshire
Herbert, Rory (UKIP) Stalbridge, Dorset
Herd, John (Con) Camborne Penderaves, Cornwall
Heritage, Teresa C. (Con) Harpenden S.W., Herts
Heron, Edward J. (Con) Lyndhurst, Hants
Herschel, Jeff (LD) Iver, Bucks
Heseltine, Robert G. (Ind) Sipton E., N.Yorks
Hesketh-Holt, Alison (LD) S.Ribble E., Lancs
Hesketh-Roberts, Chris (Grn) Itchen Valley, Hants
Heslop, Anne-Marie (Grn) N. Hinksey, Oxon
Heslop, Charles W.R. (Con) Stocksfield, Northumberland
Heslop, Chris (Ind) Hadrian, Northumberland
Hess, Armin (UKIP) Blofield, Norfolk
Hess, Max L. (Soc) Folkestone E., Kent
Hewer, Catherine F. (LD) Ramsgate, Kent
Hewer, William R. (LD) Broadstairs, Kent
Hewerdine, Stephen R. (Ind) Grantham W., Lincs
Hewis, Bethan (Grn) Greasley, Notts
Hewitson, Irene (Ind) Aycliffe N., Durham
Hewitt, Dave (Con) Cheshunt C., Herts
Hewitt, Mike (Con) Bourne, Wilts
Hewitt, Phil (Con) Hedgesford, Staffs
Hewitt-Cooper, Nigel A. (Con) Mendip S., Somerset
Hewlett, Claire E. (Grn) Camelford, Cornwall
Hexter, Caroline (Lab) New Milton, Hants
Hey, Steve (Lab) Arbury, Warks
Heydon, David M. (Lab) Redhill W., Surrey
Heyward, Sandra E. (Ind) St Austell Gover, Cornwall
Heywood, Tony (Lab) Bridgwater W., Somerset
Hibbert, Jes (Lab) Roman Bank, Cambs
Hickey, Andrew T. (LD) Tunbridge Wells S., Kent
Hickey, Lois E. (Grn) Stour Valley, Suffolk
Hickford, Roger K. (Con) Sawston, Cambs
Hickling, Paul S. (UKIP) Bedwardine, Worcs
Hickman, Ben (Lab) Canterbury N., Kent
Hickman, Bruno P. (UKIP) Maypole, Essex
Hicks, Debbie (Lab) Stroud C., Gloucs
Hicks, Derek (D Ind) Consett S., Durham
Hicks, Matthew J.R. (Con) Thredling, Suffolk
Hicks, Stephen E. (Grn) Braintree Eastern, Essex
Hickton, Garry (Con) Petersham, Derbs
Hide, David V. (Lab) Horsham Riverside, W.Sussex
Hienkins, Paul (LD) Worplesdon, Surrey
Hierons, Heather (Grn) Ilkeston S., Derbs
Hierons, Ralph T. (Grn) Ilkeston E., Derbs
Higginbottom, Edward A. (UKIP) Longden, Shropshire
Higgins, Glenn D. (Ind) Dalton N., Cumbria
Higgins, Sky F. (Grn) Currock, Cumbria
High, Paul (Con) Worthing W., W.Sussex
Higham, Christopher (LD) Nettleham, Lincs
Highland, David P. (Ind) Bugle, Cornwall
Higman, Brian J. (MK) Roche, Cornwall
Hignett, Nick (Con) Rea Valley, Shropshire
Higton, Gordon V. (LD) Lower Kentdale, Cumbria
Hildyard, Rupert (Grn) C. Richmondshire, N.Yorks
Hiley, Nigel K. (Grn) Blything, Suffolk
Hill Chris (Ind) Wivenhoe St Andrew, Essex
Hill, Alan K. (Con) Calne S., Wilts
Hill, Billy (Ind) Ventnor E., Wight
Hill, Christopher (Ind) Farringdon Within, City
Hill, Eleanor (Grn) Alton Town, Hants
Hill, Fiona (Con) Royston E., Herts
Hill, George H. (LD) Heckington, Lincs
Hill, Georgina E.R. (Ind) Berwick E., Northumberland
Hill, James (Con) Castle, Northants
Hill, Janet A. (Lab) Dronfield E., Derbs
Hill, John A.L. (Lab) S. Tynedale, Northumberland
Hill, Lydia M. (Lab) Soham South, Cambs
Hill, Martin J. (Con) Folkingham, Lincs
Hill, Martin R. (UKIP) Coleford, Gloucs
Hill, Meg (Grn) Kendal S., Cumbria
Hill, Mike (Con) Tenterden, Kent
Hill, Nick (Lab) Codsall, Staffs
Hill, Pattie (Lab) Arrow Valley W., Worcs
Hill, Roger (Lab) De Montfort, Leics
Hill, Sarah (LD) Market Harborough E., Leics
Hill, Stephen A. (LD) Ilkeston S., Derbs
Hill, Symon J. (Grn) Barton, Oxon
Hillard, Luisa F. (Ind) E.Cowes, Wight
Hillocoat, Marie (Grn) Trowbridge Lambrok, Wilts
Hillier, Sandra E. (Con) Landon Park, Essex
Hillier, Stephen (Con) Pitsea, Essex
Hillier, Stephen R. (Con) Haywards Heath E., W.Sussex
Hillman, Gary (UKIP) Margate, Kent
Hillman, Rosalind J. (Lab) St Leonards Forest, W.Sussex
Hills, John (LD) Aston, Derbs
Hills, Stefanie (LD) Billing, Northants
Hills, Tony (Con) Romney Marsh, Kent
Hillson, Marika (Ind) Irthingborough, Northants
Hilpert, Stuart (Lab) Bar Hill, Cambs
Hilton, Clive A.S. (Con) Bradford-on-Avon S., Wilts
Hilton, Jeremy E. (LD) Kingsholm, Gloucs
Hilton, Julia J. (Grn) Old E.Sussex, E.Sussex
Hilton, William M. (Ind) Whitchurch S., Shropshire
Hims, Helen D. (UKIP) Cheddar, Somerset
Hinchcliffe, Andy (LD) Warminster W., Wilts

Hinchcliffe, Steven W. (Lab) S.Molton, Devon
Hinchley, Stephen A. (Lab) St Neots East, Cambs
Hinder, David (UKIP) Wotton-Under-Edge, Gloucs
Hindle, Rita M. (LD) Redditch S., Worcs
Hine, David (Grn) Mendip Hills, Somerset
Hine, Doug (Grn) Chaddesley, Worcs
Hine, Emma T.M. (Con) Kendal Highgate, Cumbria
Hingley, Anne T. (Con) St Barnabas, Worcs
Hinton, Jenny (UKIP) Gunton, Suffolk
Hinton, Robin L. (UKIP) Pakefield, Suffolk
Hipkin, John (Ind) Castle, Cambs
Hirst, David A. (UKIP) Whitstable E., Kent
Hirst, Stephen G. (Con) Tetbury, Gloucs
Hiscock, Dominic C.A. (LD) Winchester Eastgate, Hants
Hitchen, Keith H. (Con) Millom Without, Cumbria
Hitchin, John S. (UKIP) Burntwood S., Staffs
Hjerling, Des (Pirate) New Milton, Hants
Ho, Michelle (Ind) Catton Grove, Norfolk
Hoar, Francis J.P. (Ind) Farringdon Without, City
Hoare, Brian (LD) Kingsthorpe S., Northants
Hoare, Christopher P.D. (UKIP) Tunbridge Wells E., Kent
Hoare, David W. (Con) Barnstaple N., Devon
Hobart, John V. (Con) Carisbrooke, Wight
Hobbs, Brian (LD) Torpoint E., Cornwall
Hobbs, Brian R. (UKIP) Burnham N., Somerset
Hobbs, Paul (UKIP) Aylesbury N., Bucks
Hobbs, Rosemary A. (Grn) Fareham Crofton, Hants
Hobhouse, Henry (LD) Castle Cary, Somerset
Hobson, Alison E. (LD) Corby, Cumbria
Hobson, James D. (Lab) Chichester W., W.Sussex
Hobson, Mel (Con) Sherburn-in-Elmet, N.Yorks
Hocking, Mike (Ind) Newton Abbot N., Devon
Hocking, Sven (Con) Salisbury St Martins, Wilts
Hockley, Geoffrey M. (Con) Fareham Titchfield, Hants
Hodge, David (Con) Warlingham, Surrey
Hodge, David F. (LD) St Ives North, Cambs
Hodge, Mike (Con) Farnham N., Surrey
Hodge, Tom P. (Grn) Wendover, Bucks
Hodges, David (UKIP) Witham Northern, Essex
Hodges, Kirsten (Lab) Abbey, Gloucs
Hodgkinson, Paul R. (LD) Bourton-on-the-Water, Gloucs
Hodgson, Charlie (LD) Roseland, Cornwall
Hodgson, Eddie (Ind) Wainfleet, Lincs
Hodgson, Jacqi (Grn) Totnes, Devon
Hodgson, Lucy C. (Con) Malvern Chase, Worcs
Hodgson, Maurice (Ind) Corbridge, Northumberland
Hodgson, Paul J. (Ind) Berwick E., Northumberland
Hodkinson, Simon R. (LD) Royal Wootton Bassett E., Wilts
Hodson, Gail P. (Lab) Leyland S., Lancs
Hodson, Henry C. (Lab) Crowan, Cornwall
Hodson, Rachel (Lab) Adwick, Doncaster
Hodward, Paul A. (Lab) Devonshire, E.Sussex
Hoffman, Thomas D.D. (Ind) Vintry, City
Hogan, Patrick J. (Grn) Littletons, Worcs
Hogarth, Charlie (Lab) Bentley, Doncaster
Hogg, Adam (Ind) Bedlington W., Northumberland
Hogg, Charlotte K. (LD) St Albans N., Herts
Hogg, Chris (LD) Kendal Castle, Cumbria
Hogg, Michael (UKIP) Maidstone S., Kent
Hogg, Michael J. (Lab) Sevenoaks Town, Kent
Hohler, Sarah V. (Con) Malling N., Kent
Holbrook, Steve (LD) Storrington, W.Sussex
Holden, Deb (LD) Alston, Cumbria
Holden, Diane M. (LD) Gerrards Cross, Bucks
Holden, John (UKIP) Stourport, Worcs
Holden, Sean (Con) Cranbrook, Kent
Holder, Nick (Con) Melksham N., Wilts
Holdman, Ben (LD) Tiverton W., Devon
Holdsworth, Helen M. (LD) Amesbury E., Wilts
Holdsworth, Oliver A.B. (LD) Fovant, Wilts
Holdsworth, Tom (UKIP) Handside, Herts
Hole, Graeme H. (LD) Gillingham, Dorset
Hole, Roger (LD) N.Hambleton, N.Yorks
Holgate, Steve (Lab) Chorley C., Lancs
Holkham, Ben J. (LD) Totteridge, Bucks
Holkham, Tamsin N. (LD) Abbey, Bucks
Holland, Andrew P. (LD) St Annes S., Lancs
Holland, Anne M. (Lab) Baldock, Herts
Holland, David (Lab) Sprotbrough, Doncaster
Holland, Jack (UKIP) Hucknall S., Notts
Holland, John (Lab) Warwick W., Warks
Holland, Mark E. (Con) Keele, Staffs
Holland, Sandra M. (Lab) Finningley, Doncaster
Holland, Stephen A. (Lab) Saltfleet, Lincs
Hollands, Susan L. (Lab) Stowmarket N., Suffolk
Hollands, Tamzie (LD) Godstone, Surrey
Holley, Derek A. (Ind) Saltash E., Cornwall
Holliday, Joe (Ind) St John's, Cumbria
Holliday, Rachel M. (Lab) Bransty, Cumbria
Holliday, Roy (Lab) Wareham, Dorset
Hollinghurst, Nick (LD) Tring, Herts
Hollingsworth, Sharon C. (LD) Harpenden Rural, Herts
Hollinshead, Ian (Grn) Stafford N., Staffs
Hollinshead, Sharon (Grn) Stafford C., Staffs
Hollinshead, Toby J. (Grn) Stafford W., Staffs
Hollis, Helen J. (Lab) Sutton N., Notts
Hollis, Richard E. (Con) Parkhurst, Wight
Hollis, Steve (UKIP) Cheslyn Hay, Staffs
Hollis, Tom (A Ind) Sutton W., Notts
Holloway, Christopher J. (UKIP) Meads, E.Sussex
Holloway, James W. (Grn) Framlingham, Suffolk
Hollywood, Jamie P.B. (Con) St Anthony's, E.Sussex
Holman, Bruce (Grn) Cowplain, Hants
Holman, Deborah V. (Lab) Clenchwarton, Norfolk
Holmes, Dawn A. (Grn) Hedingham, Essex
Holmes, Graham (LD) S.Purbeck, Dorset
Holmes, Nicola F. (Grn) Perrycrofts, Staffs
Holmes, Oliver J. (LD) St Margaret's, Suffolk
Holmes, Patricia A. (Ind) Farringdon Within, City
Holmes, Paul T. (L) Four Lanes, Cornwall
Holmes, Roger G. (Ind) Liskeard N., Cornwall
Holmes, Stuart N. (LD) Redhill E., Surrey
Holmes, William D.K. (Ind) Fovant, Wilts
Holowy, Mike (Con) Chelmsford N., Essex
Holroyd, Merrin (Lab) Salisbury Harnham, Wilts
Holt, Christine S. (Con) Easington, Durham
Holt, Deborah A. (UKIP) Telscombe, E.Sussex
Holt, Sue (Grn) Hayling Island, Hants
Holtey, Amanda (Grn) Galley Common, Warks
Holton, David C. (Grn) Tunbridge Wells W., Kent
Homer, Cath (Con) Hexham C., Northumberland
Homer, Paul R. (Grn) C.St Leonards, E.Sussex
Homewood, Peter J. (Con) Malling N.E., Kent
Hone, Monica (Grn) Abbey, Cambs
Hone, Terry (Con) Letchworth S., Herts
Honeywood, Paul B. (Con) Clacton W., Essex
Hood, Christopher R. (Ind) Shotton, Durham
Hood, Jill (No desc) Stone Urban, Staffs
Hood, Mark A.J. (Grn) Tonbridge, Kent
Hood, Rachel (Con) Exning, Suffolk
Hook, Antony J. (LD) Faversham, Kent
Hook, Gordon N. (LD) Newton Abbot S., Devon
Hook, Peter M. (LD) Broaclyst, Devon
Hooke, Tony (Ind) Andover S., Hants
Hooks, Paul S. (BNP) Halstead, Essex
Hookway, Neil J. (UKIP) Rochford S., Essex
Hooper, Jackie (UKIP) Teignmouth, Devon
Hooper, Keith A. (UKIP) Glastonbury, Somerset
Hooton, Damon J. (LD) Frome W., Somerset
Hooton, David (LD) Rushden Pemberton W., Northants
Hope, Howling Laud (OMRL) Fleet Town, Hants
Hope, Jill (LD) Sixfields, Northants
Hope, Mike (Lab) Calverton, Notts
Hope, Ryan D. (LD) Broadwey, Dorset
Hopewell, Gary (Con) Wensleydale, Northumberland
Hopewell, Vaughan A. (MIF) E. Mansfield, Notts
Hopfensperger, Beccy (Con) Thingoe N., Suffolk
Hopfensperger, Paul (Lab) Tower, Suffolk
Hopgood, Amanda (Lab) Urchfont, Wilts
Hopgood, Amanda J. (LD) Framwellgate, Durham
Hopgood, Ellie J. (LD) Sherburn, Durham
Hopgood, Peter J. (UKIP) Hurstpierpoint, W.Sussex
Hopkins, Anthony J. (Con) Harvington, Worcs
Hopkins, Dru (Grn) Sheppey, Kent
Hopkins, Ian R.P. (Ind) Devizes S., Wilts
Hopkins, Rod (LD) Droitwich W., Worcs
Hopkins, William T. (UKIP) St Barnabas, Worcs
Hopkinson, Clare (Con) Warwick W., Warks
Hopkinson, Ruth M.C. (LD) Corsham Pickwick, Wilts
Hopley, Carl (Lab) Oswestry E., Shropshire
Hopper, Dineen M. (LD) Bourne, Wilts
Hopper, Kate (Lab) Aycliffe W., Durham
Hopper, Les (LD) Didcot E., Oxon
Hopwood, Ian G. (No desc) Malvern Langland, Worcs
Hopwood, Roy G. (UKIP) Fleetwood W., Lancs
Hoque, Atiqul (Con) Salisbury St Edmund, Wilts
Hordle, Jill A. (UKIP) Rodwell, Dorset
Hordley, Christine J. (LD) Lynher, Cornwall
Hore, Martin (LD) Whitehouse, Suffolk
Horitz, Peter B. (Lab) Dorking S., Surrey
Horkan, Tobias W.D. (Grn) Foxhills, Surrey
Horn, Diane J. (UKIP) Shepshed, Leics
Horn, Glen A. (Con) Upper Gipping, Suffolk
Hornby, Fiona C. (LD) Pewsey Vale, Wilts
Horncastle, Colin W. (Con) S. Tynedale, Northumberland
Horne, Christina (Lab) Caister on Sea, Norfolk
Horne, Christopher R. (Lab) Sutton, Cambs
Horne, Josi (Grn) Beccles, Suffolk
Horne, Sharon C. (Ind) Wisbech West, Cambs
Horne, Steve (Con) Threemilestone, Cornwall
Horner, Calvin L. (LD) Bishops Stortford Rural, Herts
Horner, John N. (Con) Arden, Warks
Hornett, Ben (Grn) Brickhill, Northants
Hornett, Jonathan T. (Grn) Hatton Park, Northants
Horniman, Sarah A. (LD) Bridport, Dorset
Horscroft, Colin A. (UKIP) St Anthony's, E.Sussex
Horscroft, Sally A. (Grn) Boultham, Lincs
Horsfall, Alvin J. (LD) Frome E., Somerset
Horsley, Jefferson A. (LD) Rowbarton, Somerset
Horsnell, Ian D.H. (Grn) S.Molton, Devon
Horton, Peter (Ind) Ripon S., N.Yorks
Horton, William B. (LD) Bidford, Warks
Horwood, Michael (Con) Swanley, Kent
Hoseason, Romer W. (LD) Oswestry W., Shropshire
Hosen, Catherine (Grn) Andover S., Hants
Hosie, Angela (LD) Masham, N.Yorks
Hosker, Alan (UKIP) Padham, Lancs
Hoskin, Anthony (Grn) Tunbridge Wells N., Kent
Hosking, Richard (Con) S.Brent, Devon
Hoskins, Frances A. (LD) Tonbridge, Kent
Hossain, Reza (Grn) Broomfield, Essex
Hoten, Nicholas P. (Lab) Cubbington, Warks
Hotham, Charlie (Ind) Alvechurch, Worcs
Hotson, Eric E.C. (Con) Maidstone Rural S., Kent
Hotson, Pat (Grn) Feldon, Warks
Hough, Alex (Grn) Old Town, E.Sussex
Houghton, Rachel L. (Lab) Hertford St Andrews, Herts
Houlbrook, Mark S. (Lab) Thorne, Doncaster
Hoult, Gill (Con) Forest, Leics
House, Keith (LD) Hamble, Hants
House, Peter J. (UKIP) Chandler's Ford, Hants
Hovvels, Lucy (Lab) Trimdon, Durham
How, Jonathan M. (Grn) Penzance E., Cornwall
Howard, Amy (Con) Davenport E., Northants
Howard, Frances M.P. (UKIP) Salisbury St Martins, Wilts
Howard, Geoff (Ind) Woodburns, Bucks
Howard, Margaret A. (Lab) Cissbury, W.Sussex
Howard, Martin K. (LD) Pitsea, Essex
Howard, Tina (Con) Hemel Hempstead S.E., Herts
Howard, Tony (Lab) Ingoldmells, Lincs
Howard, Trevor (Lab) Barnwood, Gloucs
Howarth, David (LD) Penwortham W., Lancs
Howe, Jacky (LD) Old Catton, Norfolk
Howe, John F. (Ind) Totland, Wight
Howe, John W. (UKIP) Hartley Wintney, Hants
Howe, Keri T. (Lab) Cotgrave, Notts
Howe, Lorna A. (UKIP) Thaxted, Essex
Howell, David (Lab) Chelmsford N., Essex
Howell, Helen E. (LD) Worfield, Shropshire
Howell, Mark P. (Con) Cambourne, Cambs
Howell, Paul (Con) Aycliffe N., Durham
Howell, Peta M. (Grn) Farnborough W., Hants
Howells, Chris (Lab) Bicester W., Oxon
Howells, Jennifer R.A. (Grn) Willingdon, E.Sussex
Howells, Louise J. (UKIP) Etwall, Derbs
Howes, Jeanette G. (UKIP) Great Baddow, Essex
Howitt, Amy (UKIP) Great Brickhill, Bucks
Howkins, Michael G. (Lab) Cosby, Leics
Howlett, Peter A. (Grn) Low Furness, Cumbria
Howley, Steve (Lab) Sherburn-in-Elmet, N.Yorks
Howsam, John M. (UKIP) Kingsthorpe S., Northants
Howson, John O. (LD) St Margaret's, Oxon
Howson, Phil (UKIP) Peacehaven, E.Sussex
Hoy, David T. (UKIP) Potters Bar W., Herts
Hoy, Michael (Grn) Rochford W., Essex

Hoy, Samantha (Con) Wisbech East, Cambs
Hoyland, Vic (Lab) Kirkbymoorside, N.Yorks
Hoyle, Jules (LD) Whimple, Devon
Huband, Mark (Lab) Wotton-Under-Edge, Gloucs
Hubbard, Gregory J. (UKIP) Syston Fosse, Leics
Hubbard, Jon (LD) Melksham S., Wilts
Hubbard, Samuel J. (LD) Kidlington S., Oxon
Hubble, Dave (Grn) Bishopstoke, Hants
Hucker, Mark A. (Lab) Ely North, Cambs
Hudson, Andrew (LD) Ulverston E., Cumbria
Hudson, Christine M. (Lab) N. Coast, Norfolk
Hudson, Christopher G. (Con) Belstead Brook, Suffolk
Hudson, Claire L. (LD) Mendip C., Somerset
Hudson, Dave (UKIP) Exning, Suffolk
Hudson, Edward (Lab) Tewkesbury, Gloucs
Hudson, John A. (UKIP) Blyth, Notts
Hudson, Justin (Con) Kingsholm, Gloucs
Hudson, Keith (UKIP) Oakley, Northants
Hudson, Michael (Ind) Castle Baynard, City
Hudson, Peter C.H. (Con) Longstanton, Cambs
Hudson, Richard W. (Con) Stokesley, N.Yorks
Hudspeth, Ian D. (Con) Woodstock, Oxon
Huetting, Ivor N. (Grn) Hampden Park, E.Sussex
Huffer, Richard M. (LD) Cleve, Shropshire
Huffer, Tracey (LD) Ludlow E., Shropshire
Huggins, Ken (Grn) Dorchester, Dorset
Hughes, Alexander (Grn) Eastleigh N., Hants
Hughes, Beth (Con) St Neots Eatons, Cambs
Hughes, Bob (Con) Guildford S.W., Surrey
Hughes, Bob (Lab) Dunsmore, Warks
Hughes, Carolyn R. (LD) Dover Town, Kent
Hughes, David (Lab) Adwick, Doncaster
Hughes, David E. (LD) Fowey, Cornwall
Hughes, Deborah J.F. (Lab) Stamford E., Lincs
Hughes, Dudley C. (Con) Raunds, Northants
Hughes, Eva T. (Lab) Wheatley Hills, Doncaster
Hughes, Gary G.H. (Con) Purbrook, Hants
Hughes, Kevin G. (Lab) Chichester N., W.Sussex
Hughes, Kevin J. (Con) St Ives W., Cornwall
Hughes, Mark (Ind) Royston E., Herts
Hughes, Neil (LD) Eden Lakes, Cumbria
Hughes, Paul A. (LD) Carlton W., Notts
Hughes, Peter J. (Grn) Laleham, Surrey
Hughes, Philip J. (Grn) Witham Southern, Essex
Hughes, Richard (Lab) Ruskington, Lincs
Hughes, Roger A. (Con) Market Drayton W., Shropshire
Hughes, Steve (Lab) Rossendale S., Lancs
Hughes, Stuart (Con) Sidmouth, Devon
Hughes, Sylvia J. (Con) Irthingborough, Northants
Hughes, Tina R. (UKIP) Rochford W., Essex
Hugill, Anthony S. (Con) Evenwood, Durham
Hugill, David (Con) N.Hambleton, N.Yorks
Hulbert, Mathew S. (LD) Earl Shilton, Leics
Hull, Alicia J. (Grn) Melton Constable, Norfolk
Hull, Charlie (Con) Benn, Warks
Hulme, Mark J. (UKIP) Claines, Worcs
Hulme, Tony (LD) Warboys, Cambs
Humbly, Rob (Con) Bishops Waltham, Hants
Hume, Natalie C. (LD) Petworth, W.Sussex
Humphrey, Harry A.S. (Con) Marshland S., Norfolk
Humphreys, Dave (Con) Polesworth, Warks
Humphreys, David R. (Grn) Newent, Gloucs
Humphreys, Maggie (Lab) Lymington, Hants
Humphries, Alan (Lab) Droitwich W., Worcs
Humphries, David C. (Lab) Harrogate Bilton, N.Yorks
Humphries, Val (Lab) Droitwich E., Worcs
Hunt, Bill (Con) Soham South, Cambs
Hunt, Chris (Con) Ashted, Surrey
Hunt, Darren (Lab) S. Mansfield, Notts
Hunt, David C. (UKIP) Englefield Green, Surrey
Hunt, James A. (Con) Upper Tone, Somerset
Hunt, James L. (Con) Staveley, Derbs
Hunt, Jane M. (Con) Loughborough E., Leics
Hunt, Jeremy C. (Con) Chichester N., W.Sussex
Hunt, Joel (LD) Gtr Heanor, Derbs
Hunt, John (Ind) Bishops Hull, Somerset
Hunt, Karl D. (UKIP) Newbarns, Cumbria
Hunt, Mark J. (UKIP) Oadby, Leics
Hunt, Max (Lab) Loughborough N.W., Leics
Hunt, Patricia (UKIP) The Witterings, W.Sussex
Hunt, Richard S. (Grn) Castle, Cumbria
Hunt, Sarah A. (LD) Halesworth, Suffolk
Hunt, Tom (LD) Shere, Surrey
Hunt, Tom (TUSC) E. Mansfield, Notts
Hunt, Vince (Con) Oswestry W., Shropshire

Hunter, Barbara A. (Lab) Chiltern Ridges, Bucks
Hunter, Elizabeth I. (LD) Berwick W., Northumberland
Hunter, Ivan J. (UKIP) Bramber Castle, W.Sussex
Hunter, Jonathan (Con) Loughton C., Essex
Hunter, Mark P. (LD) Misterton, Notts
Hunter, Robert J. (LD) Bromsgrove C., Worcs
Hunter, Tim (UKIP) Knaresborough, N.Yorks
Hunter, Tony (Con) Royston W., Herts
Hunter-Burbridge, Katy (LD) Baird, E.Sussex
Huntingfield, Joshua C. (Con) Melbourn, Cambs
Huntington, Eunice (Lab) Shotton, Durham
Huntington, James G. (LD) Shildon, Durham
Huntley, Debbie (UKIP) Aylesbury W., Bucks
Huntley, Elizabeth D. (LD) Salcombe, Devon
Huntley, Roger (UKIP) Wing, Bucks
Hunton, Liz (Lab) Dereham N., Norfolk
Hurd, Helena L. (Grn) Catherington, Hants
Hurley, Ruth (Lab) St Annes S., Lancs
Hurren, Bryn D. (LD) Stour Valley, Suffolk
Hurst, Chris (LD) Royal Wootton Bassett S., Wilts
Hurst, John A. (Grn) Tunbridge Wells S., Kent
Hurst, Matthew A.S. (Con) Chells, Herts
Hurst, Melanie (UKIP) Cramlington Eastfield, Northumberland
Hurworth, Nancy R. (Grn) Bridgemary, Hants
Hurworth, Peter (Grn) Lee, Hants
Hussain, Arid (Con) Terriers, Bucks
Hussain, Majid, (Lab) Booker, Bucks
Hussain, Maqsood (Con) Burton Trent, Staffs
Hussain, Mozmil (Con) Hampden Park, E.Sussex
Hussain, Niknam (LD) Aylesbury S.W., Bucks
Hussain, Saj (Con) Knaphill, Surrey
Hussain, Syed A. (Lab) Burton Trent, Staffs
Hussey, Colin R.T. (UKIP) Tonbridge, Kent
Hussey, Keith B. (TUSC) St Albans C., Herts
Hutchings, Tim (Con) Hoddesdon N., Herts
Hutchins, David A. (Lab) Groby, Leics
Hutchinson, Catherine M. (Lab) Winchester Downlands, Hants
Hutchinson, Graham M. (UKIP) Clay Cross S., Derbs
Hutchinson, James I. (Con) Haltwhistle, Northumberland
Hutchinson, Peter (Grn) Faversham, Kent
Hutchinson, Stuart J. (Con) West Wight., Wight
Hutley, Douglas N. (Lab) Ferryhill, Durham
Hutton, Fiona (Lab) Willand, Devon
Hutton, Peter J. (Con) Chippenham Cepen Park Deriads, Wilts
Hutton, Teresa M. (Con) Chippenham Pewsham, Wilts
Huxley, Andy (UKIP) Aylesbury N.W., Bucks
Huxstep, Roger C. (Con) Meon Valley, Hants
Huxtable, David J. (Con) King Alfred, Somerset
Huxter, David R. (UKIP) Hedingham, Essex
Huxter, Norma J. (UKIP) Braintree Eastern, Essex
Hyde, Pam (Con) Bradford-on-Avon N., Wilts
Hyde, Wendy (Ind) Bishopsgate, City
Hyyet, Larry (Lab) Northern Rother, E.Sussex
Hyland, Richard (Lab) Chelmsford W., Essex
Hylands, Lana V. (Lab) Cobham, Surrey
Hylands, Robert L. (LD) Leesland, Hants
Hynds, Graeme (Con) Sacriston, Durham

I

Iannelli-Popham, Nicola (Lab) Hardwick, Suffolk
Iddon, Keith (Con) Chorley Rural W., Lancs
Ierubino, Virgil A.W. (Grn) Petersfield, Cambs
Iles, Brian J.M. (Con) Acle, Norfolk
Iles, Julie D. (Con) Horsleys, Surrey
Iliffe, Richard H. (Con) Heanor C., Derbs
Illingworth, Tim (UKIP) Sedgely, Durham
Illsley, Andrew E. (UKIP) Stone Urban, Staffs
Ilott, Tony (Con) Banbury Hardwick, Oxon
Imeson, Shawn (LD) Osgoldcross, N.Yorks
Inch, Tony (Con) Bideford W., Devon
Ingham Clark, Robert J. (Ind) Billingsgate, City
Ingham, John G. (D Ind) Lanchester, Durham
Ingham, Ben (Ind) Exmouth, Devon
Ingleby, Jonathan C. (Grn) Kingsholm, Gloucs
Ingledew, Robert (Ind) Shildon, Durham
Inglesfield, Stephanie J. (LD) Haywards Heath E., W.Sussex
Ingram, Ash (Grn) Balby S., Doncaster
Ingram, Helen E. (Lab) Flackwell Heath, Bucks
Ingram, John T. (LD) Kirkby N., Notts
Innes, Jean M. (Lab) St Mary's, Derbs
Ions, David W. (UKIP) Walton, Surrey

Iqbal, Manzar (Lab) Pendle Hill, Lancs
Iqbal, Mohammed (Lab) Brierfield, Lancs
Ireland, Ben (LD) Talke, Staffs
Ireland, Nick (LD) Linden Lea, Dorset
Ireton, David L. (Con) N.Craven, N.Yorks
Irish, Wayne (LD) Eastleigh S., Hants
Irlam, Daniel H. (LD) Rochford N., Essex
Irons, Robert R. (Lab) St Mark's, Gloucs
Irving, Bob (Grn) Cirencester Park, Gloucs
Irving, Helen (Con) Ulverston E., Cumbria
Irving, Joy (Grn) Cirencester Beeches, Gloucs
Irving-Bell, Jon (UKIP) Combe Martin, Devon
Irving-Swift, Cecile M.M. (Con) Brixworth, Northants
Irwin, Paul (Con) Stone, Bucks
Irwin, Robert J. (LD) Penwithick., Cornwall
Isherwood, Mike (Grn) Oswestry E., Shropshire
Islam, Naz (Con) Ashford, Surrey
Islam, Saiful (Lab) St Stephen, Worcs
Ison, Charles (LD) Taverham, Norfolk
Ives, Andy (Lab) Brede Valley, E.Sussex
Iveson, Sarah J. (Lab) Aycliffe E., Durham
Ivett, Carol A. (Grn) Burntwood N., Staffs
Ivison, David M. (Ind) Heatherside, Surrey
Ivory, Diana M. (Lab) Meriden Tudor, Herts

J

Jack, Linkson A.S. (Con) Leys, Oxon
Jacklin, Len (Lab) Oulton, Suffolk
Jackman, Christopher R. (Con) Pitsea, Essex
Jackson, Anna (Grn) Richmond, N.Yorks
Jackson, Anthony J. (Con) N. Weald, Essex
Jackson, Brent (LD) Banbury Calthorpe, Oxon
Jackson, Daphne M. (Grn) Sedbergh, Cumbria
Jackson, Denis E. (LD) Brandon, Durham
Jackson, Frank (Ind) Norton, Doncaster
Jackson, George E. (Con) Deneside, Durham
Jackson, Jackie (Lab) Newton Abbot S., Devon
Jackson, Joe (LD) Towcester, Northants
Jackson, Julie A. (Lab) Bedworth E., Warks
Jackson, Kevin J. (Lab) Biddulph S., Staffs
Jackson, Mary (TUSC) Thorne, Doncaster
Jackson, Peter A. (Con) Ponteland S., Northumberland
Jackson, Peter J. (LD) Lancaster Rural E., Lancs
Jackson, Richard I. (Con) Toton, Notts
Jackson, Roger J. (Con) Southwell, Notts
Jackson, Ros (Lab) Louth N., Lincs
Jackson, Rupert (Grn) Ashford, Surrey
Jackson, Simon J. (Con) Salisbury Harnham, Wilts
Jackson, Steve (Grn) Malling N.E., Kent
Jackson, Susie (LD) Dartmouth, Devon
Jackson, Tony (Con) Warminster Broadway, Wilts
Jackson-Dennis, Alex J. (Con) Mile Cross, Norfolk
Jacob, Nicholas A.S. (LD) Priory Heath, Suffolk
Jacobs, Anoma (Grn) Staines S., Surrey
Jacobs, Paul J. (Grn) Sunbury Common, Surrey
Jacobs, Simon D. (Con) Devizes S., Wilts
Jacques, Jacqui (Lab) Chiltern Villages, Bucks
Jacques, Keith (UKIP) Hatfield, Doncaster
Jacques, Philip C. (Lab) Wing, Bucks
Jaggard, Kim (Con) Southgate, W.Sussex
Jagger, Lee D. (LD) Leek S., Staffs
Jalaldeen, Irshad (Con) Broadfield, W.Sussex
James, Ann (Grn) Horsleys, Surrey
James, Christine M. (LD) Weymouth Town, Dorset
James, Clare D. (Ind) Farringdon Within, City
James, Daniel H. (Grn) Freshwater N., Wight
James, Gavin (LD) Basingstoke S.E., Hants
James, Helen R.E. (LD) Cubbington, Warks
James, Jane (Con) Thetford W., Norfolk
James, John (LD) Melbourn, Derbs
James, Jon G. (LD) Thedwastre N., Suffolk
James, Keith (Con) Perton, Staffs
James, Kelvin J.S. (LD) Kirkby Stephen, Cumbria
James, Nicholas A.M. (LD) Alton Rural, Hants
James, Peter (LD) Market Harborough W., Leics
James, Richard W. (Lab) Itchen Valley, Hants
James, Sandra (UKIP) Bourne, W.Sussex
James, Sue (LD) St Just, Cornwall
James, Thomasin N.P. (LD) Ise, Northants
Jameson, Lee C. (Lab) Moss Side, Lancs
Jameson, Neil (Grn) Ash, Surrey
Jamieson, Andrew D. (Con) N. Coast, Norfolk
Jamieson, Colin (Con) Walkford, Dorset
Jamieson, Parvis (LD) Burbage, Wilts
Jansky, Steve (Lab) Whittlesey North, Cambs
Jaquin, Eric (LD) Skipton W., N.Yorks

Jardine, Stephen (UKIP) Folkestone W., Kent
 Jarell, Derron (Con) Cowley, Oxon
 Jarman, Ruth E. (Grn) Hartley Wintney, Hants
 Jarman-Howe, Mark D. (LD) Halstead, Essex
 Jarrett, Rob (Grn) Redhill W., Surrey
 Jarvis, Alan S. (UKIP) Bradgate, Leics
 Jarvis, Alison J. (Lab) Great Ayton, N.Yorks
 Jarvis, Graham A. (Con) Maidstone C., Kent
 Jarvis, Steve (LD) Royston W., Herts
 Jasper, Lorna K. (Lab) Ripon S., N.Yorks
 Jayes, Elliott (Ind) Sheppey, Kent
 Jeanes, Janet (UKIP) Kirkby N., Notts
 Jeans, George E. (Ind) Mere, Wilts
 Jeater, Paul F. (Grn) Brentwood Rural, Essex
 Jebb, Henry W.G. (LD) Biddulph S., Staffs
 Jebson, Tony (LD) Somersham, Cambs
 Jeffels, David C. (Con) Seamer, N.Yorks
 Jefferies, Jerry (MK) St Stephen, Cornwall
 Jefferies, Susan (LD) Corfe Mullen, Dorset
 Jefferson, Janet H. (Ind) Castle, N.Yorks
 Jefferson, Tony (Con) Stratford N., Warks
 Jeffery, Brian (UKIP) St David's, Devon
 Jeffery, Helen A. (Lab) Candovers, Hants
 Jeffery, Keith (Lab) Esk Valley, N.Yorks
 Jeffery, Stuart R. (Grn) Maidstone C., Kent
 Jefferys, Michael J. (Lab) Exning, Suffolk
 Jeffs, Ernest D. (Con) Itchen Valley, Hants
 Jeffs, Frank L. (Grn) Potters Bar E., Herts
 Jelf, Peter (LD) Ripley E., Derbs
 Jell, Barbara M. (UKIP) Curry Rivet, Somerset
 Jelliss, Mike (UKIP) Durrington, W.Sussex
 Jelliss, Sue (UKIP) Worthing Pier, W.Sussex
 Jemmett, Nick (Lab) Falmouth Boslowick, Cornwall
 Jenkin, Loveday E.T. (MK) Crowan, Cornwall
 Jenking, Richard G. (Grn) Cheslyn Hay, Staffs
 Jenkins, Brett L. (LD) Cleobury Mortimer, Shropshire
 Jenkins, Brian (Lab) Watling N., Staffs
 Jenkins, David (LD) Westbury N., Wilts
 Jenkins, John D. (LD) Histon, Cambs
 Jenkins, Matthew E. (Grn) St Stephen, Worcs
 Jenkins, Patrick T. (Lab) Kineton, Warks
 Jenkins, William S. (Grn) Malvern Link, Worcs
 Jenkinson, Andrew M. (Con) Woodlands, N.Yorks
 Jenkinson, Mark I. (Con) Seaton, Cumbria
 Jennece, Kyle (UKIP) S. Woodham Ferrers, Essex
 Jennings, David (Con) Cosby, Leics
 Jennings, Mary E. (Con) Stafford C., Staffs
 Jennings, Nigel (Lab) Rye, E.Sussex
 Jenns, Andy (Con) Kingsbury, Warks
 Jephcott, Benedict J.A. (LD) Whitchurch N., Shropshire
 Jermy, Terry (Lab) Thetford W., Norfolk
 Jerrard, Don (JACP) Romsey Rural, Hants
 Jerron, Mike (UKIP) Malling W., Kent
 Jerromes, Carl (Lab) Coleshill S., Warks
 Jervis, Andrew (Con) Sutton, Derbs
 Jessel, Caroline (Grn) Maidstone Rural S., Kent
 Jessel, Julia F. (Con) Needwood Forest, Staffs
 Jevon, Charles (LD) Longhorsley, Northumberland
 Jewell, Alan J. (Con) Falmouth Boslowick, Cornwall
 Jewell, Ivan (Lab) Burnopfield, Durham
 Jewell, Mark G. (LD) Preston S.W., Lancs
 Jewell, Peter A.E. (UKIP) Bowbrook, Worcs
 Jobson, Anne M. (Con) St Sidwell's, Devon
 Jobson, James J. (Grn) Wooler, Northumberland
 Johns, Arkady R. (Grn) Hollington, E.Sussex
 Johns, Barry G. (UKIP) Epping, Essex
 Johnson, Bob (Lab) Tickhill, Doncaster
 Johnson, Caroline S. (LD) Ash, Surrey
 Johnson, Donna F. (Ind) Selsey, W.Sussex
 Johnson, Eddie (Con) Harlow S.E., Essex
 Johnson, Elizabeth (Grn) Charlton Park, Gloucs
 Johnson, Erin C. (Grn) Gravesend W., Kent
 Johnson, George (UKIP) Shalford, Surrey
 Johnson, Gillian (Con) Bexhill E., E.Sussex
 Johnson, Gordon P. (OWL) Ormskirk, Lancs
 Johnson, K.D. (Con) Colehill E., Dorset
 Johnson, Kirsten R. (LD) Wheatley, Oxon
 Johnson, Lorraine K. (LD) Linton, Derbs
 Johnson, Lorraine S. (Lab) Clent Hills, Worcs
 Johnson, Nigel A. (UKIP) Holsworthy, Devon
 Johnson, Nik (Lab) Huntingdon N., Cambs
 Johnson, Ossia (Lab) Lanchester, Durham
 Johnson, Paul J. (LD) E.Grinstead S., W.Sussex
 Johnson, Philip (Lab) Galley Common, Warks
 Johnson, Rose M.G. (Ind) Carlford, Suffolk

Johnson, Ruth M. (Grn) March North, Cambs
 Johnson, Sophie (Lab) Brackley, Northants
 Johnson, Tony (Grn) Eastfield, N.Yorks
 Johnson, Trevor G. (Con) May Bank, Staffs
 Johnson, Vikki L. (UKIP) Potters Bar E., Herts
 Johnston, Bob (LD) Kennington, Oxon
 Johnston, David W. (LD) Wellesbourne, Warks
 Johnston, Jack R. (Lab) Taunton S., Somerset
 Johnston, John (Lab) Staines, Surrey
 Johnston, Mick (Lab) Thornton Dale, N.Yorks
 Johnston, Sara L.C. (Con) Haldens, Herts
 Johnston, Susan M.B. (Ind) Cramlington Eastfield, Northumberland
 Johnston, Tina M. (Grn) Corsham Without, Wilts
 Johnstone, Beveley A. (LD) Wealden N., E.Sussex
 Johnstone, George F. (Ind) Lime Street, City
 Johnstone, Marcus (Lab) Padiham, Lancs
 Johnstone, Peter S. (LD) Preston N., Lancs
 Johnstone, Terry (Lab) Bedlington W., Northumberland
 Jolliffe, Mark (LD) Woodburns, Bucks
 Jones, Adrian D. (Lab) Wadebridge E., Cornwall
 Jones, Alex (LD) Ruyton, Shropshire
 Jones, Allan (Con) Finningley, Doncaster
 Jones, Andrew D. (Lab) Farnham S., Surrey
 Jones, Anne F. (Con) Burgess Hill E., W.Sussex
 Jones, Antony R. (Lab) Basingstoke N.W., Hants
 Jones, Bob (LD) Cricklade, Wilts
 Jones, Brenda L. (Lab) Lakenham, Norfolk
 Jones, Brian P. (Lab) Welton, Lincs
 Jones, Chris (Lab) Thorpe Hamlet, Norfolk
 Jones, Christopher L. (Ind) Whittington, Shropshire
 Jones, Claire G. (Con) Bromsgrove S., Worcs
 Jones, Daniel J. (LD) Rushden S., Northants
 Jones, Dave (Lab) Chaddesley, Worcs
 Jones, Dave (Lab) Keele, Staffs
 Jones, David C. (Con) Burton Grange, Dorset
 Jones, David J. (Grn) Littlehampton Town, W.Sussex
 Jones, Dean O. (Grn) Stour, Warks
 Jones, Diane (Lab) Bessacarr, Doncaster
 Jones, Doris (LD) Basingstoke C., Hants
 Jones, Eddie (Grn) Amington, Staffs
 Jones, Ewan W.G. (Grn) Wincanton, Somerset
 Jones, Gavin W. (LD) Berwick N., Northumberland
 Jones, Glyn A. (Lab) Hexthorpe, Doncaster
 Jones, Gordon D.S. (Con) Samford, Suffolk
 Jones, Graham A. (UKIP) Nuthall, Notts
 Jones, Graham L. (Ind) Felpham, W.Sussex
 Jones, Graham R. (Ind) Mundesley, Norfolk
 Jones, Graham R. (LD) St Clement's, Oxon
 Jones, Henry L.M. (Ind) Partsoken, City
 Jones, Hilary (Grn) Ashford Rural W., Kent
 Jones, Huw (Grn) Sittingbourne N., Kent
 Jones, Ian T. (Con) Redruth N., Cornwall
 Jones, Ioan G. (Lab) Harlescott, Shropshire
 Jones, Ivor D. (UKIP) Dulverton, Somerset
 Jones, Jason (LD) Ferndown, Dorset
 Jones, Jason S. (Con) Stonydelph, Staffs
 Jones, Jedd (Con) Buntingford, Herts
 Jones, John O. (LD) Swanley, Kent
 Jones, Joshua (Lab) Wilmington, Kent
 Jones, Leigh (UKIP) Merstham, Surrey
 Jones, Linda (Lab) Petersfield, Cambs
 Jones, Liz (Con) Edlington, Doncaster
 Jones, Lorna E. (Lab) Brewood, Staffs
 Jones, Lucy E. (LD) Truro Trehaven, Cornwall
 Jones, Luke M. (TUSC) Rossington, Doncaster
 Jones, Martin T.B. (LD) Trimdon, Durham
 Jones, Mary L. (Grn) Whaley Bridge, Derbs
 Jones, Melvyn (Ind) Hatfield E., Herts
 Jones, Michael G. (Lab) Southgate, W.Sussex
 Jones, Mike (Grn) Leek S., Staffs
 Jones, Neil L. (UKIP) Cheriton, Kent
 Jones, Neville S. (UKIP) Gainsborough Trent, Lincs
 Jones, Norman G. (LD) Rechester, Northants
 Jones, Paul (Lab) Gtr Heanor, Derbs
 Jones, Philip E. (Con) Stone Urban, Staffs
 Jones, Phoenix J. (Con) Gorse Hill, Worcs
 Jones, Ray (LD) Etchinghill, Staffs
 Jones, Renata C.E.L. (Con) Loughborough N.W., Leics
 Jones, Robert J. (Fed) Ruyton, Shropshire
 Jones, Roger (Con) Dorking S., Surrey
 Jones, Roger G. (LD) Watling S., Staffs
 Jones, Sabir R. (LD) Windmill, Northants
 Jones, Sam (LD) Church Stretton, Shropshire

Jones, Sam G. (LD) Clay Cross S., Derbs
 Jones, Shaun (UKIP) Chorley C., Lancs
 Jones, Simon P. (Con) Gulval, Cornwall
 Jones, Simon P.A. (Con) Shawbury, Shropshire
 Jones, Steve (LD) Church Stretton, Shropshire
 Jones, Steven A. (Lab) Spennymoor, Durham
 Jones, Stevie (Grn) Rothwell, Northants
 Jones, Susan (Grn) Clent Hills, Worcs
 Jones, Tad (LD) Arnold N., Notts
 Jones, Thomas (UKIP) Chelmsford N., Essex
 Jones, Thomas M. (Con) Gobowen, Shropshire
 Jones, Tim (Ind) St Austell Bay, Cornwall
 Jones, Tim M. (Grn) Nelson, Norfolk
 Jones, Tony (Con) Morecambe N., Lancs
 Jones, Veronica (Con) Ponteland W., Northumberland
 Jones, Vicky (Lab) Woodbridge, Suffolk
 Jones, Victoria L. (Grn) Bishops Waltham, Hants
 Jones, William L. (Grn) Whitchurch N., Shropshire
 Jones, William O. (UKIP) Cullompton, Devon
 Jones-Evans, Julie (No desc) Newport C., Wight
 Jopling, Patricia A. (Ind) Crook, Durham
 Jordan, Cliff (Con) Yare, Norfolk
 Jordan, George B. (Con) Tintagel, Cornwall
 Jordan, Joe (LD) Huntingdon W., Cambs
 Jordan, John A. (Lab) Mere, Wilts
 Jordan, Luke (Lab) Bridgewater, Herts
 Jordan, Mike (Con) S.Selby, N.Yorks
 Jordan, Phil (No desc) Ryde N.W., Wight
 Jordan, Richard D. (Lab) Lytchett Minster, Dorset
 Jordan, Sue (LD) Little Chalfont, Bucks
 Joseph, Jenese J. (LD) Booker, Bucks
 Joseph, Lina M. (Con) Hardwick, Cambs
 Jowers, John G. (Con) Mersea, Essex
 Joy, Andrew I.P. (Con) Alton Town, Hants
 Joyce, Paul J. (Lab) Billing, Northants
 Judd, Neil A. (Grn) Beaminstor, Dorset
 Juett, Ruth (LD) Great Missenden, Bucks
 Julian, Robin (UKIP) Bideford W., Devon
 Juned, Susan A. (LD) Alcester, Warks
 Jupp, Amanda J. (Con) Billingshurst, W.Sussex
 Jupp, Nigel P.S. (Con) Southwater, W.Sussex

K

Kabir, Chapel (Peace) Guildford S.W., Surrey
 Kadewere, Patrick (Lab) Huntingdon W., Cambs
 Kadwill-Kelly, Simon A. (UKIP) Walton S., Surrey
 Kahawaja, Camilla Z. (Con) N.Watford, Herts
 Kail, Danielle (Grn) Three Bridges, W.Sussex
 Kail, Martin (Grn) Bewbush, W.Sussex
 Kail, Richard (Grn) Southgate, W.Sussex
 Kaile, Gillian (Ind) Cordwainer, City
 Kambites, Carol J. (Con) Stonehouse, Gloucs
 Kane, Peter (Lab) Gosforth, Cumbria
 Karimi, Anette (Con) King's Hedges, Cambs
 Kasch, Nicholas (Grn) Deerness, Durham
 Kats, Marten (Grn) Aston, Derbs
 Katz, Elana (Lab) Long Stratton, Norfolk
 Kaufman, Jeffrey (LD) Oadby, Leics
 Kaufman, Lily (LD) Belvoir, Leics
 Kaur, Jussie (Con) Croxley, Herts
 Kaur, Kam (Con) Bilton, Warks
 Kavanagh, Michael A. (Lab) Gerrards Cross, Bucks
 Kavanagh, Noel (Lab) Romsey, Cambs
 Kay, Andrea D. (Con) Cleveleys E., Lancs
 Kay, Charlie (Lab) Coundon, Durham
 Kay, Henry D. (LD) Woking N., Surrey
 Kay, James T.M. (LD) Devizes S., Wilts
 Kay, Laura E. (Con) Eden Lakes, Cumbria
 Kay, Ray (LD) Southminster, Essex
 Kay, Ssam (LD) Bagshot, Surrey
 Kaye, Derek J. (LD) Skerton, Lancs
 Kaye, Jonathan S. (Con) Ware S., Herts
 Kayes, Ros (LD) Bridport, Dorset
 Kazmarek, Mark A. (Ind) Carharrack, Cornwall
 Kealey, Chris (LD) Hollycroft, Leics
 Keane, Dillie (LD) Ploughley, Oxon
 Keast, David J. (Con) Coppland, Hants
 Keating, Mark A. (Con) Coker, Somerset
 Keegan, Ken (Lab) Stainforth, Doncaster
 Keeley, Jonny (LD) Bishop's Castle, Shropshire
 Keeley, Laurence V. (UKIP) Hailsham Market, E.Sussex
 Keeling, John V. (Con) Breage, Cornwall
 Keeling, Richard M. (LD) Chudleigh, Devon
 Keen, Philip J. (UKIP) Hatfield N., Herts
 Keene, Janet H. (Lab) Blakeney, Gloucs
 Keig, Geoffrey R. (LD) Braintree Eastern, Essex
 Keirle, Vin (Lab) S.Craven, N.Yorks

Kelham, Richard A. (Lab) Holt, Norfolk
 Kelleher, Peter (Lab) Ringwood, Hants
 Kellett, Bill (Lab) Sherburn, Durham
 Kelley, John J. (LD) Deerness, Durham
 Kelliher, Darren K. (LD) Billericay, Essex
 Kelly, Alison (LD) Ewell, Surrey
 Kelly, Chloe N. (Lab) Uttoxeter Rural, Staffs
 Kelly, Daniel A. (LD) Bridgwater S., Somerset
 Kelly, Eoghan E. (Ind) Bovey, Devon
 Kelly, Frank (Con) Redhill E., Surrey
 Kelly, Gerry (LD) Fareham Town, Hants
 Kelly, Hugh (LD) Sherburn-in-Elmet, N.Yorks
 Kelly, Ian P. (UKIP) Taverham, Norfolk
 Kelly, Joshua (TUSC) Lytham, Lancs
 Kelly, Keith M. (Con) Swanscombe, Kent
 Kelly, Paul A. (UKIP) Calleva, Hants
 Kelly, Raymond A. (Lab) E. Molesey, Surrey
 Kelly, Robbie (Grn) Upper Dales, N.Yorks
 Kelly, Steven W. (Grn) Clacton W., Essex
 Kelly, Victor J. (Ind) Brewood, Staffs
 Kelsey, Christopher M. (Lab) Barnard Castle E., Durham
 Kelsey, Ian (Ind) Belmont, Durham
 Kelynack, Val (Lab) Pool, Cornwall
 Kemp, Alexandra (Ind) Clenchwarton, Norfolk
 Kemp, Colin S. (Con) Goldsworth E., Surrey
 Kemp, George M. (UKIP) Maryport N., Cumbria
 Kemp, Joel P. (LD) Bexhill W., E.Sussex
 Kemp, Phoebe E.R. (Lab) Trowbridge C., Wilts
 Kemp, Richard E. (Ind) Melford, Suffolk
 Kemp, Richard L. (LD) Stafford C., Staffs
 Kemp, Sally A. (Grn) Hoddesdon S., Herts
 Kemp, Tony A. (Con) Buxton W., Derbs
 Kemp-Gee, Mark N. (Con) Alton Rural, Hants
 Kendal, Mel (Con) New Milton, Hants
 Kendall, Andy (LD) Yeovil C., Somerset
 Kendall, David J. (LD) Brentwood S., Essex
 Kendall, Gordon (Ind) Brading, Wight
 Kendall, Peter G. (Lab) Aspatria, Cumbria
 Kendall, Richard G.L. (Lab) N. Hinksey, Oxon
 Kendrick, Rob (Con) Methersingham, Lincs
 Kendrick, Roy (Lab) Tavistock, Devon
 Kennard, Debbie (Con) Shoreham N., W.Sussex
 Kennedy, Derek (No desc) Hexham W., Northumberland
 Kennedy, Garfield (LD) Shepton Mallet, Somerset
 Kennedy, Graham R. (Lab) Dulverton, Somerset
 Kennedy, Leanne (Lab) Dawdon, Durham
 Kennedy, Nicola (Lab) Grange, Cumbria
 Kennedy, Paul G. (LD) Horsleys, Surrey
 Kennedy, Russell J. (Lab) Springfield, Essex
 Kennedy, Tracy (LD) Burnley Rural, Lancs
 Kennett, Sharon E. (UKIP) Langley Green, W.Sussex
 Kennon, Alan (Con) Cockermonth S., Cumbria
 Kenny, Joanna N. (LD) Newquay Pentire, Cornwall
 Kenny, Paul R. (Lab) Skirbeck, Lincs
 Kent, Adam D. (Con) Wythall, Worcs
 Kent, Rennee J. (UKIP) Braunstone, Leics
 Kenward, Martin (Con) Bexhill W., E.Sussex
 Kenward, Ruth H. (UKIP) Bersted, W.Sussex
 Kenward, Yolande A. (Ind) Maidstone S., Kent
 Kenyon, Caroline H. (LD) St Giles, Lincs
 Kenyon, Jeremy A. (Con) Eckington, Derbs
 Kerr, Duncan (Grn) Oswestry S., Shropshire
 Kerr, Fraser (LD) Heathfield, E.Sussex
 Kerr, Helen D. (TUSC) Broadwater, Herts
 Kerr, Jonathan N. (Con) Skipton W., N.Yorks
 Kerridge, Justin A.L. (Con) Studley, Warks
 Kerry, Andy (Con) St Giles, Lincs
 Kerry, Eric (Con) Toton, Notts
 Kerry, Tracey L. (Ind) Bingham E., Notts
 Kerslake, Celia J. (Grn) Charlbury, Oxon
 Kerslake, John W.E. (Con) Brentwood N., Essex
 Kettleby, Mike (Lab) Westbury E., Wilts
 Key, Adrian (LD) Upton Snodbury, Worcs
 Key, Paul M. (Ind) Gainsborough Trent, Lincs
 Keyes, Rob (LD) Ellesmere Urban, Shropshire
 Keys, Rachel (Lab) E.Preston, W.Sussex
 Keys, Rachel E. (LD) Bourne, W.Sussex
 Keywood Wainwright, Tiggs (L Ind) Boston N., Lincs
 Khan, Arshad (JACP) Bewbush, W.Sussex
 Khan, Asif (Lab) N.Watford, Herts
 Khan, Daniel Y.P. (LD) Tadcaster, N.Yorks
 Khan, Dave (LD) Grange, Cumbria
 Khan, Fariha (Lab) Tylers Green, Bucks
 Khan, Hasina (Lab) Chorley N., Lancs
 Khan, Juliette (LD) Radcliffe, Notts
 Khan, Lubna (Lab) Burnley Rural, Lancs
 Khan, Majid (Lab) Bessacarr, Doncaster
 Khan, Mohammed S. (Lab) Woking N., Surrey
 Khan, Raj W. (LD) Aylesbury N., Bucks
 Khan, Shaharyar (Lab) Ridgeway W., Bucks
 Khan, Shasha (Grn) Banstead, Surrey
 Kidd, David M. (Grn) Ewell Court, Surrey
 Kidd, Heather M. (LD) Chirbury, Shropshire
 Kidd, Jane (Lab) Wheatley Hills, Doncaster
 Kiddie, Keith W. (Con) Diss, Norfolk
 Kiddle-Morris, Mark A. (Con) Necton, Norfolk
 Kidney, Johnny (Con) Winsley, Wilts
 Kiff, Alice J. (Grn) Winterslow, Wilts
 Kilbride, Andrew C. (Con) Billing, Northants
 Kiley, Mark E. (Grn) Guildford S.E., Surrey
 Killeen, Derek R. (UKIP) Preston City, Lancs
 Killey, Julie E. (Lab) Park, Lincs
 Killeya, Adam D.E. (LD) Carharrack, Cornwall
 Kilpatrick, John C. (Con) Binstead, Wight
 Kimber, Paul R. (Lab) Portland Harbour, Dorset
 Kinch, David (Con) Benfieldside, Durham
 Kinchin-Smith, Non W. (Grn) Bloxham, Oxon
 Kinder, Don (UKIP) Ilminster, Somerset
 Kindersley, Sebastian M. (LD) Gamlingay, Cambs
 Kindness, Helen M. (Grn) Newby, N.Yorks
 King, Andy (Grn) Witney S., Oxon
 King, Ann F. (UKIP) Botley, Hants
 King, Anna (Con) Abington, Northants
 King, Carole (LD) Westbury W., Wilts
 King, David (Con) Wensum, Norfolk
 King, David A. (UKIP) Keyworth, Notts
 King, David E. (Grn) Filey, N.Yorks
 King, Emma J. (Lab) Glastonbury, Somerset
 King, Gary J. (Ind) Mt Charles, Cornwall
 King, Gordon I. (LD) Westbury E., Wilts
 King, Ian I. (LD) Newent, Gloucs
 King, Jane L. (Ind) Donington, Lincs
 King, Janet E. (LD) Bromsgrove E., Worcs
 King, Janet M. (Lab) Harrington, Cumbria
 King, Joan (Lab) S.Oxhey, Herts
 King, Kate (LD) Burnell, Shropshire
 King, Margaret T. (UKIP) St Ives North, Cambs
 King, Naomi M. (UKIP) Salisbury Harnham, Wilts
 King, Phil (Con) Market Harborough E., Leics
 King, Philip S.L. (Lab) Cannington, Somerset
 King, Robert A. (Lab) Chapel, Derbs
 King, Simon J.E. (Con) Roman Bank, Cambs
 King, Stephen M. (Lab) Rothwell, Northants
 King, Tony (Con) Ilkeston W., Derbs
 King, Wanda (Lab) Arrow Valley E., Worcs
 Kingston, Alan (Lab) Duston W., Northants
 Kingston, Elaine L. (UKIP) Cobham, Surrey
 Kingston, Eber A. (RAEE) Ewell Court, Surrey
 Kirby, Claire J.B. (Grn) Castelfields, Shropshire
 Kirby, Davina J. (LD) Chess Valley, Bucks
 Kirk Wilson, John A. (LD) Marlborough E., Wilts
 Kirk, Darryl B. (Lab) Crowland, Lincs
 Kirk, Dorothy (Lab) Gunnislake, Cornwall
 Kirk, Edward (Con) Trowbridge Adcroft, Wilts
 Kirk, Jackie L. (Lab) Ermine, Lincs
 Kirk, Rosanne C. (Lab) Birchwood, Lincs
 Kirk, Steve (Con) Skegness S., Lincs
 Kirke, Amanda J. (Grn) Mile End, Essex
 Kirkham, Bernard C. (Grn) Margate, Kent
 Kirkman, David T. (Lab) Billericay, Essex
 Kirkpatrick, Alasdair (LD) Roundway, Wilts
 Kiss, Lynda A. (Lab) Chickerell, Dorset
 Kitchen, Graham J.P. (LD) Whittlesey South, Cambs
 Kitchen, Liz (Con) St Leonards Forest, W.Sussex
 Kite, Jeremy A. (Con) Dartford Rural, Kent
 Kitson, Woody (Grn) Melton Woods, Leics
 Knaggs, Dave (Lab) Penrith Rural., Cumbria
 Knaggs, Janet (Lab) Syston Fosse, Leics
 Knaggs, Kate J. (Lab) Thurmaston Ridgemere, Leics
 Knappe, Alan R.M. (LD) Daventry W., Northants
 Kneeshaw, George W. (Lab) Wallingford, Oxon
 Kneller, Frances C. (LD) Chesham, Bucks
 Knight, Chris (Lab) Upton Snodbury, Worcs
 Knight, Derrick G. (Grn) Budbrooke, Warks
 Knight, Graham E. (LD) Imberdown, W.Sussex
 Knight, Graham J. (Con) Horley E., Surrey
 Knight, Jim (Ind) Seaton, Devon
 Knight, John (Lab) Kirkby N., Notts
 Knight, John R.W. (Con) Trowbridge C., Wilts
 Knight, Lloyd (L) Creedy, Devon
 Knight, Mark A. (UKIP) Morecambe C., Lancs
 Knight, Ricky (Grn) Barnstaple N., Devon
 Knight, Susan (LD) E.Grinstead Meridian, W.Sussex
 Knight, Terry (UKIP) Woking S.W., Surrey
 Knight-Elliott, Anne (Grn) Lansdown Park, Gloucs
 Knightley, Stephen (LD) Wadebridge E., Cornwall
 Knott, Nicholas J. (Lab) Harragate Bilton, N.Yorks
 Knowles, Nigel (Lab) St Barnabas, Worcs
 Knowles, Philip M. (LD) Richmond, N.Yorks
 Knowles, Rupert M. (LD) Moulton, Northants
 Knowles, Tim (Lab) Cleator Moor E., Cumbria
 Knowles-Cutler, Angus (Ind) Castle Baynard, City
 Knox, Allan M. (LD) Clitheroe, Lancs
 Knox, Rebecca (Con) Beaminstor, Dorset
 Knupffer, Alex (UKIP) Mile End, Essex
 Koher Chowdhury, Abul (LD) Farnborough S., Hants
 Koher, Abu H. (LD) Aldershot N., Hants
 Kohler, Doug (Grn) Isis, Oxon
 Konczak, Julian (Grn) Ringwood, Hants
 Kondakor, Keith (Grn) Weddington, Warks
 Kondakor, Michele (Grn) Nuneaton E., Warks
 Koowaree, George (LD) Ashford E., Kent
 Korfanty, Helen (LD) Hardwick, Suffolk
 Kosted, Geoff (Lab) West End, Hants
 Kusters, Rex (UKIP) Ratton, E.Sussex
 Kovacs, Edit (UKIP) Kingsholm, Gloucs
 Kowalewski, Wojciech S. (Lab) Spalding W., Lincs
 Krause, Larry W. (Con) Ashford E., Kent
 Kravis, Marcus (LD) Minehead, Somerset
 Krishnan, Sunny (Con) St Austell Gover, Cornwall
 Kronbergs, Zigurds (LD) Tinglehoe S., Suffolk
 Kruh-Atar, Isik (Lab) Marshland N., Norfolk
 Krys, Anthony (Lab) Chudleigh, Devon
 Krys, Sarah E. (Lab) Exminster, Devon
 Kulka, Stephen A. (LD) Tadworth, Surrey
 Kunkler, Jeremy J. (Con) Pewsey, Wilts
 Kuzmic, Susan E. (LD) E. Depwade, Norfolk
 Kyeswa, Johnson M. (Con) Churchill, Oxon
 Kyrle, Rupert G.M. (LD) Botley, Hants

L

La Borde, Karen M. (Grn) Breage, Cornwall
 La Broy, Peter J. (LD) Bude, Cornwall
 La Torre, Riccardo (Lab) Bishops Stortford W., Herts
 Lace, David J. (Lab) Tarring, W.Sussex
 Lack, Martin P. (UKIP) Maidstone Rural W., Kent
 Ladd, Michael (Con) Kessingland, Suffolk
 Ladharam, Laveen (Con) W.Watford, Herts
 Lahin, Tarek A. (Lab) Beccles, Suffolk
 Laine, Jayne A. (Ind) Egremont N., Cumbria
 Laing, Audrey E. (Lab) Peterlee E., Durham
 Laing, Steve (UKIP) Samford, Suffolk
 Lake, Adrienne (Lab) Docking, Norfolk
 Lake, Kevin A. (Con) Exminster, Devon
 Lake, Max A. (UKIP) Whitworth, Lancs
 Lake, Peter W.A. (Con) Sevenoaks Rural S., Kent
 Lake, Rachael I. (Con) Walton, Surrey
 Lale, Chris (LD) Eastgate, Suffolk
 Lale, Julia (LD) Tower, Suffolk
 Lamb, Arthur W.C. (Con) Cleator Moor E., Cumbria
 Lamb, John S. (LD) Tintagel, Cornwall
 Lamb, Simon C.F. (UKIP) Sixfields, Northants
 Lambell, Peter J. (LD) Redhill W., Surrey
 Lambert, Carolyn S. (LD) Seaford S., E.Sussex
 Lambert, Charles E. (LD) Ludgershall, Wilts
 Lambert, Jake (Lab) Old Town, E.Sussex
 Lambert, John N. (Lab) Ratton, E.Sussex
 Lambert, Kelvin H. (LD) Warwick S., Warks
 Lambert, Steven M. (LD) Aylesbury W., Bucks
 Lambert, Wilf (Lab) Freebridge Lyn, Norfolk
 Lambeth, John (Grn) Croome, Worcs
 Lambeth, Lynne (Lab) Malvern Langland, Worcs
 Lambton, Connor J. (Lab) Hawcoat, Cumbria
 Lamy-Edwards, Tracy F. (UKIP) Gainsborough Hill, Lincs
 Lancashire, David (Con) Westbury N., Wilts
 Lancaster, Kevin J. (Con) Sedbergh, Cumbria
 Lanchester, Richard A. (Grn) N.E.Havant, Hants
 Land, Nicholas M. (LD) Great Ayton, N.Yorks
 Lander, Ian A. (Grn) Pittville, Gloucs
 Lane, Dan (Lab) Towcester, Northants
 Lane, Graham F. (UKIP) Deal, Kent
 Lane, Harry A. (LD) Dersingham, Norfolk
 Lane, Kumari (Grn) Merstham, Surrey
 Lane, Mick (Lab) Bridgnorth W., Shropshire
 Lane, Tony (Grn) Chelmsford C., Essex
 Lang, James A. (Lab) Seaton, Northumberland

Lang, Peter (Grn) Lowestoft S., Suffolk
Langan, Andrew M. (Grn) Central Wight, Wight
Langan, Doug (No desc) Horden, Durham
Langendijk, Sherman T. (Con) Lakenham, Norfolk
Langley, Adrian C. (UKIP) Cosby, Leics
Langley-Poole, George W.T. (UKIP) Uttoxeter Rural, Staffs
Langmaid, Alan (UKIP) Totnes, Devon
Langridge, Alan H. (UKIP) Fleet Town, Hants
Langton, Tom (Grn) St Albans E., Herts
Lanham, Hugh C. (LD) Fakenham, Norfolk
Lankester, Francis D. (Con) Rainbow Hill, Worcs
Lannin, Tessa (Lab) Dartmouth, Devon
Lansdell, Nick (UKIP) Thorpe Hamlet, Norfolk
Lansdell-Hill, Scott A. (LD) March North, Cambs
Lansdown, Peter (Grn) Ilminster, Somerset
Lanxon, Andrea H. (Lab) St Austell Poltair, Cornwall
Lanzer, Bob (Con) Maidenbower, W.Sussex
Larder, Richard J. (No desc) Easingwold, N.Yorks
Lardeur, Arthur E. (UKIP) Angmering, W.Sussex
Large, Rachel (UKIP) Devonshire, E.Sussex
Lascelles, Eileen (Ind) Broaclyst, Devon
Lashbrook, Roger C. (Ind) Bodmin St Leonard, Cornwall
Lasko, Claire E. (Grn) Chipping Norton, Oxon
Last, Sara E. (Con) New Bilton, Warks
Last, Ted (LD) Romney Marsh, Kent
Latham, Dave (Grn) Belle Vue, Shropshire
Latham, Pete (Grn) Stone Rural, Staffs
Latham, Peter K. (Con) Fareham Town, Hants
Latham, Philip R. (LD) Stocksfield, Northumberland
Latif, Hani (Lab) Ware S., Herts
Lauder, Ian (LD) Melton Wolds, Leics
Lauderdale, Brenda J. (Con) Old Barrow, Cumbria
Laughton, Bruce (Con) Muskhams, Notts
Laurens, Nic (Con) Meole, Shropshire
Lavery, Anna M. (Lab) Lumley, Durham
Lavin, Terry (Lab) Yeovil C., Somerset
Laws, Mary (UKIP) Folkestone E., Kent
Lawford, Laurel (LD) Ivybridge, Devon
Lawley, Charles E. (LD) Chapel, Derbs
Lawman, Graham M. (Con) Croylad, Northants
Lawrance, Karen M. (LD) Nunnery, Worcs
Lawrance, Lee-Anne J.C. (Grn) Englefield Green, Surrey
Lawrence, Chris (MK) Four Lanes, Cornwall
Lawrence, Christine M. (Con) Dunster, Somerset
Lawrence, Graham E. (Con) Old Stevenage, Herts
Lawrence, Gregory A. (TFT) Farringdon Without, City
Lawrence, Paul A. (Grn) Ponteland E., Northumberland
Lawrence, Stephen R. (Grn) Chesterton, Cambs
Lawrie, Richard M.A.R. (Con) Durham South, Durham
Lawrie, Roderick M.G. (Con) Norham, Northumberland
Laws, Darius G. (Con) Parsons Heath, Essex
Lawson, Doug (Grn) Greystoke, Cumbria
Lawson, Eric J. (Grn) Sandown S., Wight
Lawson, Ian S. (Con) Biddulph N., Staffs
Lawson, Jim (Ind) Bewdley, Worcs
Lawson, Kimberley J. (Grn) Appleby, Cumbria
Lawson, Stuart (Con) Kesgrave, Suffolk
Lawton, Christine J. (Con) Spalding S., Lincs
Lay, Jacqui (Con) Purton, Wilts
Lay, Yvonne P. (Con) Egham, Surrey
Layton, Martin (Grn) St Barnabas, Worcs
Le Fevre, Janita E. (Grn) Wivenhoe St Andrew, Essex
Le Hardy, Christopher A. (Con) S. Petherton, Somerset
Le Mare, Robin S. (Grn) Cartmel, Cumbria
Le May, Clifford (BNP) Swanley, Kent
Le May, Debbie (UKIP) N. Coast, Norfolk
Lea, Andrew C. (Con) Lindfield, W.Sussex
Lea, Christian J. (Con) Bridgnorth E., Shropshire
Lea, Rob (LD) Coptthorne, Shropshire
Lea, Vicky (Grn) St Johns, Worcs
Leach, Ian R. (LD) Crome, Norfolk
Leach, John W.E. (LD) St Minver, Cornwall
Leach, Robert A. (Lab) St Neots Eatons, Cambs
Leach, Vivienne (Lab) Balderton, Notts
Leadbetter, Andrew R. (Con) Wearside, Devon
Leake, Dave (Lab) S.Selby, N.Yorks
Leal-Bennett, David L. (Con) Hitchin N., Herts
Lear, Allen D. (LD) Tunbridge Wells E., Kent
Leather, Chris (UKIP) Northam, Devon
Leaver, Caroline F.H. (LD) Holsworthy, Devon
Leaver, Seb (Grn) Rossendale W., Lancs
Ledger, Dave (Lab) Choppington, Northumberland
Ledger, Sue (Grn) Etherow, Derbs
Ledlie, Terry (Lab) Yeovil E., Somerset
Lee, Aaron T. (Con) Peterlee W., Durham
Lee, Andrew (Con) Cawood, N.Yorks
Lee, Andrew (Ind) Curry Rivel, Somerset
Lee, Brian (UKIP) Hadleigh, Essex
Lee, David J. (LD) Caterham Valley, Surrey
Lee, Johnno (Con) Collingham, Notts
Lee, Karen E. (Lab) Spalding E., Lincs
Lee, Matt (Con) Llanymynech, Shropshire
Lee, Matthew J.B. (Lab) W.Selkley, Wilts
Lee, Paula L. (LD) Tylers Green, Bucks
Lee, Richard J. (LD) Heybridge, Essex
Lee, Scott (Con) Croft, Northumberland
Lee, Simon (Con) Romsey, Cambs
Leech, Tony (Ind) Okehampton, Devon
Leek, Rebecca J. (Grn) Knebworth, Herts
Leeming, Pete (UKIP) Seaford S., E.Sussex
Lees, Michael P. (Grn) Etchinghill, Staffs
Leete, Alexandra J. (LD) Redruth C., Cornwall
Leffman, Liz (LD) Charlbury, Oxon
Legg, Stephen (Con) Riverside Park, Northants
Legge, Sarah V. (Ind) Choppington, Northumberland
Legrys, Thomas E. (Lab) Glenfields, Leics
Leighton, David R. (LD) Pewsey, Wilts
Leman, James E.G. (Lab) Hingham, Norfolk
Lemon, Chris (Grn) Bayston Hill, Shropshire
Lemon, Linda J. (MK) Camborne Roskear, Cornwall
Lench, David J.M. (Lab) Rochford N., Essex
Lennox-Boyd, Sheila M.M. (Con) Saltash N., Cornwall
Lenon, Penelope A. (Con) St Margaret's, Oxon
Lenox, Jack F. (Grn) Keswick, Cumbria
Lenz, Andrew C. (Lab) Kinver, Staffs
Leonard, Craig A. (UKIP) St Johns, Worcs
Leonard, Richard J. (Lab) Walton, Surrey
Leonard, Yvonne E. (LD) Worthing E., W.Sussex
Leppington, Richard N. (UKIP) Blakeney, Gloucs
Les, Carl A. (Con) Catterick Bridge, N.Yorks
Lescott, Rupert A. (Con) Westbury E., Wilts
Letch, Frank W. (LD) Creedy, Devon
Lethbridge, John (Lab) Woodhouse Close, Durham
Letten, Stuart (UKIP) Clare, Suffolk
Levene, Timothy C. (Ind) Bridge, City
Lever, Liz (Grn) Whitchurch N., Shropshire
Levesley, Peter T. (UKIP) Long Eaton, Derbs
Levick, Carmen (LD) Eckington, Derbs
Levis, John C. (Grn) St Mary's, Derbs
Levis, Peter W.J. (UKIP) Horninglow, Staffs
Levy, Ian (Con) Kitty Brewster, Northumberland
Levy, Joe (Grn) Exwick, Devon
Levy, Maureen (Con) Hartley, Northumberland
Levy, Phil (Grn) Swanley, Kent
Levy, Ron (UKIP) Abbey, Essex
Lewington, Mike (Lab) Redditch S., Worcs
Lewis, Andrew M. (Con) Helston N., Cornwall
Lewis, Barry (Con) Wingerworth, Derbs
Lewis, Barry H. (Lab) Margate, Kent
Lewis, David (Lab) Chatteris, Cambs
Lewis, Erica R.E. (Lab) Lancaster S.E., Lancs
Lewis, Gerard M.C. (Grn) Kingston, Oxon
Lewis, Jake I. (Lab) Sedbury, Gloucs
Lewis, John O. (Lab) Tern, Shropshire
Lewis, Mary A. (Con) Cobham, Surrey
Lewis, Mike (Con) Castle Cary, Somerset
Lewis, Oliver G.W. (Con) Murton, Durham
Lewis, Ollie (Con) Kingswold, Northants
Lewis, Terrence R. (LD) Stanwell, Surrey
Leyland-Jepson, Tracey J. (Lab) Mexborough, Doncaster
Leyshorn, Liz (LD) Glastonbury, Somerset
Licence, Tim (Lab) Maidstone Rural N., Kent
Licence, Trevor I. (Lab) Witney N., Oxon
Liddell, Karon (NEP) Peterlee W., Durham
Liddiard, Tom (Con) Pevensy, E.Sussex
Liddicoat, Mike (Con) Mere, Wilts
Liddle, Heather S. (Lab) Sacriston, Durham
Liddle, Roger J. (Lab) Wigton, Cumbria
Liddle, Samantha (Con) Cowpen, Northumberland
Liebich, Peter J. (Lab) Underdale, Shropshire
Liesens, Hilde M.J. (Grn) Perton, Staffs
Lilleker, Richard M. (LD) Loddon, Hants
Lilley, Michael (Grn) Ryde E., Wight
Lillico, Tony (LD) London Colney, Herts
Lillis, Richard P. (Con) Watchet, Somerset
Lincoln, Vicki (Con) Shotton, Durham
Linden-Wyatt, Stephen J. (Lab) Hough, Lincs
Lindley, Ian (Ind) Morpeth Stobhill, Northumberland
Lindop, Mark R. (Grn) Sevenoaks Rural N.E., Kent
Lindsay, David A.S. (No desc) Lanchester, Durham
Lindsay, James F. (LD) Gartree, Leics
Lindsay, John (Lab) Ferryhill, Durham
Lindsay, Robert J. (Grn) Cosford, Suffolk
Lindsay-Gale, Elizabeth L. (Con) Berinsfield, Oxon
Linfield, Ida A. (LD) Canterbury City S., Kent
Linford, Tim (Lab) Stanwix Urban, Cumbria
Ling, Mark R. (Ind) Kesgrave, Suffolk
Lingen-Jones, Valerie A. (Con) Monkmoor, Shropshire
Linhart, Sarah (Lab) Croxley, Herts
Linsley, Howard J. (Lab) Petersfield Hangers, Hants
Linton, Carol L. (LD) Farnham Common, Bucks
Liquorish, Bill (Con) Broughton Astley, Leics
Lisgo, Libby (Lab) Taunton N., Somerset
Lishman, Neville J. (Con) Harrington, Cumbria
Lishman, Yvonne B. (Lab) Leake, Notts
Lissimore, Sue (Con) Drury, Essex
Lister, Charles E. (LD) Warlingham, Surrey
Lister, Jim (Con) Aspatria, Cumbria
Liszka, Cecilia M. (LD) Arbury, Cambs
Lithgow, Mark R. (LD) Wellington, Somerset
Little, Alastair M. (Con) Amington, Staffs
Little, James K. (No desc) Haltwhistle, Northumberland
Little, Keith A. (Lab) Maryport N., Cumbria
Littlechild, John D. (LD) Bowbrook, Worcs
Littlechild, Vivienne (Ind) Cripplegate, City
Liversidge, Alan (Lab) Shotton, Durham
Livesey, Philip (LD) Hoveton, Norfolk
Livett, Susan A. (Grn) Bognor Regis W., W.Sussex
Lloyd, Ian K. (LD) Bedworth W., Warks
Lloyd, Janet C. (LD) Upper Tone, Somerset
Lloyd, Keith (SF) Stratford N., Warks
Lloyd, Richard G. (LD) Aylesbury S.E., Bucks
Lloyd, Roger H. (FR) Lytham, Lancs
Loader, Wendy C. (Lab) Chale, Wight
Lock, Jane (LD) Yeovil W., Somerset
Lock, Tony (LD) Yeovil E., Somerset
Locke, Geoffrey L.E. (UKIP) Kidsgrove, Staffs
Locke, Kirsty M. (Con) Andover N., Hants
Locke, Trevor C. (HFCF) Hucknall S., Notts
Lockett, Gail K.L. (Con) Leek S., Staffs
Lockington, Inga E. (LD) St Margaret's, Suffolk
Lockington, Timothy J. (LD) Bixley, Suffolk
Lockwood, Robert G. (LD) Seamer, N.Yorks
Lockwood, Susan C. (LD) Rea Valley, Shropshire
Loder, Jim (LD) Hendreds, Oxon
Lodge, Barry G. (UKIP) Hesters Way, Gloucs
Lodge, Oliver A.W. (Ind) Bread Street, City
Lodge, Robert E. (Lab) Claines, Worcs
Lodziak, Martin J. (Lab) Whittlesey South, Cambs
Loe, Laurie (Con) Baird, E.Sussex
Logan Green, Neil (Ind) Bread Street, City
Logan, David W.C. (Grn) Havenstreet, Wight
Logue, Declan P. (Ind) Farndon, Notts
Lohmann-Bond, Gerhard (Grn) Grantham S., Lincs
Loi, Fran (UKIP) W. Manfield, Notts
Loi, Piero (UKIP) Carlton W., Notts
Lomas, Andrew P. (Ind) Farringdon Without, City
Lomas, James R. (Grn) Colney Heath, Herts
Lomax, David W. (LD) Whaley Bridge, Derbs
Lomax, Tina (UKIP) Colney Heath, Herts
Long Richard L.H. (Con) Tonbridge, Kent
Long, Andrew J. (MK) Callington, Cornwall
Long, Annabelle (LD) Etwell, Derbs
Long, Brian W.C. (Con) Fincham, Norfolk
Long, Kek (Grn) Brympton, Somerset
Long, Robin E. (LD) Lancaster S.E., Lancs
Long, Roger L. (LD) Bessacarr, Doncaster
Longcroft, Geoff (Lab) Gillingham, Dorset
Longden, Sally A. (UKIP) Falsgrave, N.Yorks
Longdon, Keith (LD) Eastwood, Notts
Longdon, William J. (Con) Stapleford, Notts
Longley, Dawn (Grn) Bentley, Doncaster
Longley, Malcolm R. (Con) Braunston, Northants
Lonsdale, Dominic J. (Con) Illogan, Cornwall
Lonsdale, John (Grn) Deal, Kent
Lonsdale, Kim J. (Con) Carharrack, Cornwall
Lonsdale, Stephen (LD) Carholme, Lincs
Looker, Gareth T. (Lab) Maresfield, E.Sussex

Loosley, Sylvia (UKIP) Castlefields, Shropshire
 Lord, Cameron S. (LD) Wingate, Durham
 Lord, Charles E. (TFT) Farringdon Without, City
 Lord, Dorothy E. (LD) Pendle C., Lancs
 Lord, Kirsty (LD) Hassocks, W.Sussex
 Loryman, Benjamin J.L. (Grn) Carholme, Lincs
 Lote, Peter D. (Grn) Southminster, Essex
 Louis, Derrick J. (Con) Witham Southern, Essex
 Lovatt, Deborah (Grn) Great Brickhill, Bucks
 Lovatt, Sandy (Con) Abingdon N., Oxon
 Love, Charles H.W. (Lab) Hodnet, Shropshire
 Love, Karl (Ind) E.Cowes, Wight
 Love, Rory C. (Con) Cheriton, Kent
 Lovegrove, Warwick G. (LD) Tadley, Hants
 Lovelace, Cheryl E.A. (Lab) Cowes W., Wight
 Lovelace, Vicky (Grn) St Nicholas, Herts
 Lovell, Alf (UKIP) Bexhill W., E.Sussex
 Loweridge, Dave (Lab) Bridgwater N., Somerset
 Lowe, Andrew (Lab) Cawood, N.Yorks
 Lowe, Patrick (UKIP) Sompting, W.Sussex
 Lowe, Rob (UKIP) University, Norfolk
 Lowndes, Margaret (Grn) Northallerton, N.Yorks
 Lowry, Shaun P. (Grn) Harrogate Saltergate, N.Yorks
 Loynes, Chris (Grn) High Furness, Cumbria
 Loynes, Phil (Con) Chorley S., Lancs
 Lucas, Andrew J. (Con) Kendal S., Cumbria
 Lucas, David G. (UKIP) St Cleer, Cornwall
 Lucas, Jordan J. (TUSC) Bentley, Doncaster
 Lucas, Peter J. (UKIP) Ferndown, Dorset
 Lucey, Jo (LD) Rickmansworth E., Herts
 Lucioni, Karen (No desc) Ryde S., Wight
 Luck, Carole V. (LD) Buntingford, Herts
 Luckhurst, David R. (Grn) Bishop's Castle, Shropshire
 Luckhurst, Martin (Grn) Leamington Willes, Warks
 Luckley, Olwyn D. (LD) Brampton, Cumbria
 Lucraft, Anne-Marie (LD) Lindfield, W.Sussex
 Ludbrook, Peter C. (Lab) Martock, Somerset
 Lugg, Steven M. (Con) Ferndown, Dorset
 Luhrs, Colin (Grn) Brampton, Cumbria
 Lukaniuk, Victor C. (WS Ind) Brandon, Suffolk
 Luke, Matthew J. (MK) Penwithick., Cornwall
 Luke, Matthew W. (Lab) S.W. Wigston, Leics
 Lukey, John R. (Con) Yeovil W., Somerset
 Lukins, Bill (UKIP) Comeytrowe, Somerset
 Lumley, Geoff (Lab) Newport E., Wight
 Lumley, June R. (Con) Rayleigh S., Essex
 Lumley, Stanley (Con) Pateley Bridge, N.Yorks
 Lumsdon, Rachel (Lab) Sedgfield, Durham
 Lundgren, Peter C. (L Ind) Potterhanworth, Lincs
 Lunn, Claire J. (LD) Grantham N., Lincs
 Lunn, Cliff (Con) Selby Brayton, N.Yorks
 Lunn, Pam (Grn) Warwick W., Warks
 Lunn, Robin C. (Lab) Redditch N., Worcs
 Lusty, Heather M. (LD) Coleford, Gloucs
 Lydon, Steve (Lab) Dursley, Gloucs
 Lygo, Mark R. (Lab) Marston, Oxon
 Lymer, Geoffrey (Con) Dover W., Kent
 Lynch, Elliott L. (Con) Bridgnorth W., Shropshire
 Lynch, Jim (LD) Bradford-on-Avon N., Wilts
 Lynch, Keith W.P. (LD) Burbage, Leics
 Lynch, Matthew J. (Lab) Euxton, Lancs
 Lynch, Moira (LD) Castle Donington, Leics
 Lynden-Bell, Rose (UKIP) Cowes N., Wight
 Lyndle, Kay (Grn) Felixstowe Coastal, Suffolk
 Lynes, Brett (UKIP) Gartree, Leics
 Lynham, Peter R. (UKIP) Melford, Suffolk
 Lyon, Margaret E. (Lab) Bicester N., Oxon
 Lyon, Martin E. (UKIP) West End, Hants
 Lyons, David R. (Grn) Bernwood, Bucks
 Lyons, Ed (Lab) Southwell, Notts
 Lyons, Ian (Ind) Pendle Rural, Lancs
 Lyons, Liam S. (LD) Woking S.E., Surrey
 Lyons, Mick (Lab) Ryde S., Wight
 Lyons, Olivia (Con) Brereton, Staffs
 Lyons, Sue (Lab) Havenstreet, Wight
 Lyons, Tara-Mary (Lab) Hatfield Rural, Herts
 Lytton, Simon H. (LD) Woodford, Northants
 Lywood, Tony (Lab) Keswick, Cumbria

M

Mabbett, Ben (Con) Grove, Oxon
 Mabbett, Linda J. (Lab) Horley E., Surrey
 Mabbutt, Scott (Grn) Duston W., Northants
 Maber, Philip G. (Grn) Midhurst, W.Sussex
 Macartney-Filgate, Michael G. (Grn) Hoveton, Norfolk

MacBrayne, Alastair (UKIP) Warwick N., Warks
 Maccoll, Kathryn (Lab) Stokesley, N.Yorks
 MacDonald, Connor G.G. (Con) Chesterton, Cambs
 MacDonald, Denise (Lab) Didcot E., Oxon
 MacDonald, Florence E. (LD) Four Lanes, Cornwall
 MacDonald, Iain C. (LD) Feock, Cornwall
 MacDonald, Julia C. (LD) Lelant, Cornwall
 MacDonald, Magnus I. (LD) Winsley, Wilts
 MacDonald, Paul I. (Ind) Warminster E., Wilts
 MacDonald, Stuart S. (Grn) Witney N., Oxon
 MacDonald, Terry (Grn) Broadstairs, Kent
 MacDowall, Simon C. (LD) Beccles, Suffolk
 Macey, Carl S. (Con) Skegness N., Lincs
 Macey, Darren (Lab) Papworth, Cambs
 Macey, Robert J. (Con) Gobowen, Shropshire
 Macfarlane, Sue (Grn) Duffield, Derbs
 Macfarlane, William (Grn) Alport, Derbs
 MacGregor, Michael J. (Grn) Bellingham, Northumberland
 MacGregor, Rosie (Lab) Bradford-on-Avon S., Wilts
 MacGregor-Fairlie, Mike (Lab) Calne Chilvester, Wilts
 Machen, Jon (Grn) Taunton E., Somerset
 Machin, Julie A. (Grn) Hillmorton, Warks
 MacIntyre, Theresa M. (Grn) Epsom Town, Surrey
 Mackay, Don (Ind) Tadcaster, N.Yorks
 MacKay, Steve (Con) St Peter, Worcs
 Mackenzie, Don (Con) Harrogate Saltergate, N.Yorks
 MacKenzie, Jane (Lab) Bayston Hill, Shropshire
 MacKenzie, Lester (UKIP) Harpenden N.E., Herts
 Mackenzie, Martin (UKIP) Kenilworth St John's, Warks
 Mackenzie-Charrington, Mark G.E. (Con) Bourton-on-the-Water, Gloucs
 Mackenzie-Morris, Kim (LD) W. Flegg, Norfolk
 Mackie, Ian J. (Con) Thorpe St Andrew, Norfolk
 MacKillop, Ian R. (Lab) Ilminster, Somerset
 Mackinnon, Christopher B. (LD) Attleborough, Norfolk
 Macrory, Mike (LD) Springfield, Essex
 MacLean, Andrew M. (Grn) Stow-on-the-Wold, Gloucs
 MacLennan, Iain R. (Lab) Arreton, Wight
 MacLeod, Andy (Far R) Farnham C., Surrey
 Macleod, Boadecea H. (Grn) Harrogate Oatlands, N.Yorks
 Macleod, Vicki (LD) Weybridge, Surrey
 MacNaghten, Edward A. (Con) Castle, Cambs
 MacPherson, Angela (Con) Grendon Underwood, Bucks
 MacPherson, Liah N. (UKIP) Ashford Rural S., Kent
 MacPherson, Ryan P. (UKIP) Ashford S., Kent
 MacPherson, Tim (Lab) Pevensy, E.Sussex
 MacRae, Alan (Con) Corsham Pickwick, Wilts
 MacRae, Richard D. (Ind) Stapleford, Notts
 Macrow-Hill, Susan (Lab) Crediton, Devon
 Mactaggart, Ashley (LD) Dartford E., Kent
 MacTavish, Ferial (Grn) Horsham E., W.Sussex
 Madden, Dick (Con) Chelmsford C., Essex
 Madden, Rachel E. (A Ind) Kirkby S., Notts
 Maddern, Bill (No desc) St Buryan, Cornwall
 Maddern, Jan (Ind) Hemel Hempstead S.E., Herts
 Maddison, John P. (Ind) Horden, Durham
 Maddison, Julia L. (LD) Duston W., Northants
 Maddison, Liz (S Ind) Spennymoor, Durham
 Maddison, Tom (Lab) Dartford N.E., Kent
 Maddock, Matt (Grn) London Colney, Herts
 Maddocks, Malcolm (Con) Rayleigh N., Essex
 Maddocks, Simon N (Ind) Bridge, City
 Madeley, Peter G. (Lab) Skipton W., N.Yorks
 Magness, Chris (UKIP) Arlington, E.Sussex
 Magrath, Ben (Grn) Gainsborough, Suffolk
 Maguire, Diane P. (Lab) Knaresborough, N.Yorks
 Mahal, Rani (Con) E. Wigston, Leics
 Maher, Gillian M. (Grn) Haywards Heath E., W.Sussex
 Maher, Thomas A. (UKIP) Helston S., Cornwall
 Mahon, Michael (Grn) Kingswood, Northants
 Main, Stephen F. (Grn) Tenbury, Worcs
 Mair, Helena (Lab) Holbeach, Lincs
 Mair, Richard J. (Lab) Donington, Lincs
 Maitland, Joyce (Lab) Murton, Durham
 Major, Wayne S. (Con) Sandiacre, Derbs
 Makepeace, Joe (No desc) Ferryhill, Durham
 Makin, Jim (UKIP) Petersfield Butser, Hants

Makin, Peter (Con) Belper, Derbs
 Makinson-Sanders, Jill (Ind) Louth N., Lincs
 Malcolmson, Claire (LD) Leatherhead, Surrey
 Malik, Ijlal (Lab) Hemel Hempstead S.E., Herts
 Malik, Sobia (Lab) Burnley C.E., Lancs
 Malin, Alan R. (UKIP) London Colney, Herts
 Malins, Julian H. (Ind) Farringdon Without, City
 Mallam, Stephen (Con) Isabella, Northumberland
 Mallard, Wayne J. (Lab) Malling N., Kent
 Mallen, Wendy J. (Con) Downley, Bucks
 Mallett, Ernest (MRA) W. Molesey, Surrey
 Mallett, Luke C.R. (Lab) Bromsgrove W., Worcs
 Mallinson, Elizabeth (Con) Stanwix Urban, Cumbria
 Mallinson, Jeffery F. (UKIP) Euxton, Lancs
 Mallinson, John (Con) Houghton, Cumbria
 Mallon, Kieron P. (Con) Bloxham, Oxon
 Malocco, Mike (Grn) Shephall, Herts
 Malone, David H. (Grn) Falsgrave, N.Yorks
 Malpas, Peter (Con) Chorley Rural E., Lancs
 Malpass, Dean (LD) S. Mansfield, Notts
 Maltby, Bev (Grn) Brightlingsea, Essex
 Malyon, Linda A. (Ind) Leek Rural, Staffs
 Manchester, Richard J. (Lab) Tow Law, Durham
 Mander, Edward W. (UKIP) Raunds, Northants
 Mandley, Dick (UKIP) Chatteris, Cambs
 Mangham, Mark D.W. (LD) The Lavingtons, Wilts
 Manion, Steve (Con) Dover N., Kent
 Manion, Stevie (YP) Conisbrough, Doncaster
 Manley, Christopher J. (Grn) Banbury Ruscote, Oxon
 Mann, John E.F. (Con) Harrogate C., N.Yorks
 Mann, John W. (Grn) St Margaret's, Suffolk
 Mann, Robin N.L. (Lab) Marshland S., Norfolk
 Mann, Roy A. (No desc) Ludgvan, Cornwall
 Mann, Sarah (Lab) Chandler's Ford, Hants
 Manners, Patrick J. (Ind) The Meres, Shropshire
 Manning, Ian G. (LD) Chesterton, Cambs
 Mannings, David G. (LD) Lodmoor, Dorset
 Mannix, Anne E. (Lab) Bedale, N.Yorks
 Mannix, Paul D. (LD) Stokeclimsland, Cornwall
 Mans, Keith D.R. (Con) Brockenhurst, Hants
 Mansfield, David J. (Con) Lightwater, Surrey
 Mansfield, Elizabeth (Grn) Staines, Surrey
 Mapletoft, Brian J. (UKIP) Tylers Green, Bucks
 Marfleet, Andrew G.R. (LD) Felixstowe N., Suffolk
 Marfleet, Hugo (Con) Louth Wolds, Lincs
 Marinov, Petar M. (Grn) West Wight., Wight
 Markham, Geoffrey R. (UKIP) Dorchester, Dorset
 Markham, Irene (LD) E. Hunsbury, Northants
 Markley, Tony (Con) Solway Coast, Cumbria
 Marks, Dan (Lab) Brympton, Somerset
 Marks, Jonathan G.C. (Grn) Ventnor E., Wight
 Markwell, Gary T. (Con) Arundel, W.Sussex
 Maroney, Trevor J. (LD) Liphook, Hants
 Marriner, Nick (Con) Wetheral, Cumbria
 Marriott, Valerie S. (Lab) Sibley, Leics
 Marrs, David (D Ind) Burnopfield, Durham
 Marsden, Alan W. (Grn) Alston, Cumbria
 Marsden, Graham S.V. (LD) Constantine, Cornwall
 Marsden, Janty (Lab) Brent, Somerset
 Marsden, John R. (LD) Trowbridge Drynham, Wilts
 Marsh, Alan (Con) Herne Village, Kent
 Marsh, Diane (Con) Gravesend E., Kent
 Marsh, Jim (Con) Lostock Hall, Lancs
 Marsh, Liz (Lab) Bruntingthorpe, Leics
 Marsh, Mark J.P. (LD) Gravesend W., Kent
 Marsh, Pat (Grn) Canterbury City S., Kent
 Marsh, Pat (LD) Harrogate Oatlands, N.Yorks
 Marshall, Andy (Lab) Leamington Milverton, Warks
 Marshall, Ben (LD) Barlborough, Derbs
 Marshall, Carl (Lab) Stanley, Durham
 Marshall, Christine (LD) Lytham, Lancs
 Marshall, Ewan C. (Ind) Chester-le-Street W., Durham
 Marshall, Howard R. (Con) Calne C., Wilts
 Marshall, Len (UKIP) Malvern Trinity, Worcs
 Marshall, Linda (Lab) Chester-le-Street W., Durham
 Marshall, Mary K. (Grn) Hitchin Rural, Herts
 Marshall, Paul A. (Con) Storrington, W.Sussex
 Marshall, Robert J. (Con) Codsall, Staffs
 Marshall, Stephen J. (LD) Leesland, Hants
 Marshall, Sue (Lab) Wisbech East, Cambs
 Marshall, Trevor G. (UKIP) E. Molesey, Surrey
 Marshall-Clarke, Steve (Lab) Alfreton, Derbs
 Marsters, Josie (LD) Selston, Notts

Marten, Sacha (Lab) Tonbridge, Kent
 Martin, Ann N. (Con) Hexthorpe, Doncaster
 Martin, Anthony (Lab) Purbrook, Hants
 Martin, Beth S. (Grn) Wealden N., E.Sussex
 Martin, Christopher D. (Lab) Woking S., Surrey
 Martin, Clive P. (Grn) Lydeard, Somerset
 Martin, Colin E. (LD) Lostwithiel, Cornwall
 Martin, Craig (LD) N.Lodge, Durham
 Martin, David B. (SP Ind) Selston, Notts
 Martin, David J.F. (Con) Chalfont St Peter, Bucks
 Martin, Di (Lab) Drybrook, Gloucs
 Martin, Doris G. (LD) Lancing, W.Sussex
 Martin, Ian J. (Lab) Seaton, Devon
 Martin, John (LD) Helston S., Cornwall
 Martin, Kate L. (LD) St Enoder, Cornwall
 Martin, Lewis (Grn) University, Norfolk
 Martin, Nicky (ICHC) Stourport, Worcs
 Martin, Paul M. (Ind) Grantham E., Lincs
 Martin, Peter E.C. (Con) Great Missenden, Bucks
 Martin, Peter J. (Con) Godalming S., Surrey
 Martin, Phil (Ind) Helston N., Cornwall
 Martin, Philip (Lab) Woodham, Surrey
 Martin, Sandy (Lab) St John's, Suffolk
 Martin, Steve (LD) Shoreham N., W.Sussex
 Martin, Stuart (Con) Ripon S., N.Yorks
 Martin, Tony (Lab) Burnley C.W., Lancs
 Martin, Tony (No desc) Penryn E., Cornwall
 Martinelli, Paul N. (TFT) Farringdon Without, City
 Martingale, Ian (Lab) Winterslow, Wilts
 Martingale, Julie A. (Lab) Amesbury E., Wilts
 Martin-Royle, Graham E. (LD) Bexhill N., E.Sussex
 Martin-Scott, Stephen H. (Con) Taunton E., Somerset
 Martyn, Lyn (Lab) Ashford Rural E., Kent
 Marzouk, Walid (LD) Amersham, Bucks
 Mas, Oliver J. (Con) Lanner, Cornwall
 Mascord, Gill (Lab) Preston W., Lancs
 Mascord, Joshua (Lab) Preston Rural, Lancs
 Masding, Robert N. (Grn) Exmouth, Devon
 Masham, N.Yorks
 Maslin, Joan (Ind) Passfield, Durham
 Mason, Andy (Grn) Kendal Nether, Cumbria
 Mason, Carl M. (Brit R) Nunnerly, Worcs
 Mason, Charles M. (UKIP) Hatfield E., Herts
 Mason, Eleanor R. (LD) Blofield, Norfolk
 Mason, Jan (RAE) Ewell Court, Surrey
 Mason, John R.F. (RDR) Rochford N., Essex
 Mason, Lorraine E. (Grn) Battledown, Gloucs
 Mason, Marion A. (UKIP) Chells, Herts
 Mason, Marion E. (Lab) Chulmleigh, Devon
 Mason, Mike (Ind Net) Cambourne, Cambs
 Mason, Mike (UKIP) Chichester N., W.Sussex
 Mason, Paul V. (Con) Hoddesdon S., Herts
 Mason, Peter N. (Con) Hatfield N., Herts
 Mason, Steve (LD) Kirkbymoorside, N.Yorks
 Massey, Bob (Con) S. Woodham Ferrers, Essex
 Massey, Edward (Lab) Chelmsford C., Essex
 Massey, Gemma C. (LD) Launceston C., Cornwall
 Massey, Sandra A. (Lab) Chelmer, Essex
 Massingham, Bob (UKIP) Bicester N., Oxon
 Masson, Hamish V. (Con) Brampton, Cambs
 Massyn, Mark (UKIP) Rickmansworth W., Herts
 Masters, Eileen (Lab) Ashdown, E.Sussex
 Masters, Eric P.A. (UKIP) Lakenham, Norfolk
 Matelot Green, Jeannette A. (Con) Thame, Oxon
 Mather, Adrian (Ind) Spire, Derbs
 Mather, Fiona M.M. (Con) Winchester Eastgate, Hants
 Mather, Steve (LD) St John, Worcs
 Mathew, Brian G.F. (LD) Box, Wilts
 Mathew, Charles C.B. (Con) Eynsham, Oxon
 Mathews, David E. (UKIP) St Austell Gover, Cornwall
 Mathews, John V. (Con) Barnstaple S., Devon
 Mathieson, James R.C. (Con) Cherry Hinton, Cambs
 Matthan, Susanna M. (L Ind) Heckington, Lincs
 Matthew, Bret C. (UKIP) Great Harwood, Lancs
 Matthew, Chris (LD) Ponteland E., Northumberland
 Matthews, Allan J. (Con) Desborough, Northants
 Matthews, Colin (Con) Alford, Lincs
 Matthews, Greg J. (Grn) St Austell Gover, Cornwall
 Matthews, Neil (LD) Hythe W., Kent
 Matthews, Noel (UKIP) Fylde E., Lancs
 Matthews, Peter J. (Grn) Salisbury Harnham, Wilts
 Matthews, Tim (UKIP) Creedy, Devon
 Matthews, Timothy J. (UKIP) Chess Valley, Bucks
 Matthews, Tristan R. (UKIP) Louth N., Lincs
 Matthewson, James (Lab) Alnwick, Northumberland
 Matthewson, Michael E. (UKIP) Rickmansworth E., Herts
 Mattocks, David E. (UKIP) Corfe Mullen, Dorset
 Matuk, David D. (UKIP) Hatton Park, Northants
 Matuszewski, Maciej T. (Lab) Nevilles Cross, Durham
 Maudling, Charles E. (Ind) Bransty, Cumbria
 Mauer, Susan M. (Ind) Lelant, Cornwall
 Maughan, Alexander P. (Con) Hough, Lincs
 Maughan, Vanessa C.M. (Lab) Hexham C., Northumberland
 Mavin, Eric S. (LD) Belmont, Durham
 Mavin, Lesley (LD) Belmont, Durham
 Maw, Douglas (Grn) Moss Bay, Cumbria
 Mawdsley, Richard (UKIP) Dearham, Cumbria
 Mawson, Fiona V. (Grn) Kidlington S., Oxon
 Maxfield, Edward (LD) Mundesley, Norfolk
 Maxted, Robin H. (LD) Meads, E.Sussex
 Maxwell, Glenys C. (Lab) Sutton W., Notts
 Maxwell, Steve (LD) Sandiacre, Derbs
 Maxwell, Veronica J. (Grn) Bessacarr, Doncaster
 May, Imogen T. (Grn) Carisbrooke, Wight
 May, Karen J. (Con) Clent Hills, Worcs
 May, Maralyn (Lab) Littlehampton E., W.Sussex
 May, Mario A. (Grn) Hitchin N., Herts
 May, Mary K. (Ind) Penryn E., Cornwall
 May, Maureen D. (Ind) Chester-le-Street E., Durham
 May, Peter (CIIP) Canvey Island W., Essex
 May, Peter H. (Ind) N.Lodge, Durham
 May, Robert P. (Grn) Shanklin C., Wight
 May, Rosalyn (Lab) Altarnun, Cornwall
 Maybury, Margaret V. (Con) Melford, Suffolk
 Mayer, Andrew P. (Ind) Bishopsgate, City
 Mayes, Laura E. (Con) Roundway, Wilts
 Mayhew, Jeremy P. (Ind) Aldersgate, City
 Maynard, Carl (Con) Brede Valley, E.Sussex
 Mayne, Daniel J.C. (Con) Chester-le-Street S., Durham
 McAdam, Roger M. (Grn) Belmont, Durham
 McAllister, Glyn S. (Lab) Bradgate, Leics
 McAloon, Billy (No desc) Tudhoe, Durham
 McAndrew, Graham (Con) Bishops Stortford Rural, Herts
 McAndrew, Joe (UKIP) Waddington, Lincs
 McAra, Gordon (Ind) Midhurst, W.Sussex
 McArthur-Curtis, Maggie (Lab) Canvey Island E., Essex
 McAteer, Jack (LD) Hemel Hempstead S.E., Herts
 McAteer, Sally J. (Grn) Clacton E., Essex
 McCabe, Vincent (Lab) Bersted, W.Sussex
 McCall, Mat (Lab) Grange, Gloucs
 McCallum, Gary (Con) Stanley, Durham
 McCallum, John C. (Lab) Etwell, Derbs
 McCann, Paul (UKIP) Scalby, N.Yorks
 McCann, Stuart J. (Lab) Broadstairs, Kent
 McCarron-Holmes, Carni (Lab) Maryport N., Cumbria
 McCarthy, Bill (Lab) Dunmow, Essex
 McCarthy, Darius (LD) Lowestoft S., Suffolk
 McCarthy, Leonie A. (Lab) Oundle, Northants
 McCarthy, Matthew T. (LD) Falmouth Penwerris, Cornwall
 McCarthy, Mick (Lab) Berwick N., Northumberland
 McCarthy, Roger F. (Lab) Bexhill E., E.Sussex
 McClure, Rory (Con) Walney S., W.Sussex
 McCartney, John (Ind) Osgoldcross, N.Yorks
 McCartney, Kevin P. (Lab) Totton S., Hants
 McClelland, Mark J.L. (Con) Laverstock Ford, Wilts
 McClenning, Robert A. (LD) Forehoe, Norfolk
 McCloskey, Paul G. (LD) Battledown, Gloucs
 McClure, Rory (Con) Walney S., Cumbria
 McCollough, John G. (UKIP) Downley, Bucks
 McConnell, Rob (UKIP) Braunton Rural, Devon
 McCormack, Colette (Lab) Oswaldtwistle, Lancs
 McCormick, Andrew D. (Lab) Basingstoke S.E., Hants
 McCormick, Rob (UKIP) Grange, Gloucs
 McCoy, Judie (Con) Porthill, Shropshire
 McCutcheon, Arthur (Lab) Headlands, Northants
 McCutcheon, Charmian J. (Grn) Corby, Cumbria
 McCutcheon, Maggie (Lab) Hackleton, Northants
 McDermid, Mark R.B. (LD) Harrogate Bilton, N.Yorks
 McDermott, Peter J. (UKIP) Dover W., Kent
 McDevitt, Damian M. (Grn) Bookham, Surrey
 McDevitt, Dominic (Lab) Valley, Leics
 McDevitt, High (Lab) Denton Holme, Cumbria
 McDonald, Alison (Ind) Bread Street, City
 McDonald, Ian (Grn) Maidstone S., Kent
 McDonald, Leslie A. (Lab) Southminster, Essex
 McDonald, Nikki (Lab) Town, Doncaster
 McDonald, Peter J. (LD) Duxford, Cambs
 McDonald, Peter M. (Lab) Beacon, Worcs
 McDonald, Phil (UKIP) Woodlands, N.Yorks
 McDonald, Sean (Con) Northbrook, W.Sussex
 McDonald, Shaun M.S. (Grn) Whitehouse, Suffolk
 McDonnell, Michael (Con) Wivenhoe St Andrew, Essex
 McDonnell, Susan (NEP) Peterlee W., Durham
 McDowell, Wallace B. (Lab) Kenilworth St John's, Warks
 McEldowney, Bernard M. (Lab) Woodvale, Worcs
 McEvoy, Alexis E. (Con) S.Waterside, Hants
 McEvoy, Louis F. (Lab) Abingdon E., Oxon
 McEvoy, Ron (UKIP) Waltham Abbey, Essex
 McEwan, Bill (Lab) Ormsgill, Cumbria
 McEwen, Maggie (Con) Ongar, Essex
 McFadden, William K. (Con) St Just, Cornwall
 McFarling, Chris (Grn) Sedbury, Gloucs
 McGaun, Michael (LD) Esh, Durham
 McGechie, Helen L. (Lab) Ashburton, Devon
 McGhee, John A. (Lab) Kingswood, Northants
 McGibbon, Calvert C.S. (Lab) Witney W., Oxon
 McGiffin, Mark J. (UKIP) Maidstone Rural E., Kent
 McGillivray, Cameron S. (Lab) Broadbridge, W.Sussex
 McGinley, Patrick J.L. (Con) Great Harwood, Lancs
 McGlade, Annette (Lab) Haltwhistle, Northumberland
 McGlynn, Chris (LD) Northall, Northants
 McGowan, Frank (UKIP) Admirals, Warks
 McGrath, John L.S. (Lab) Stapleford, Notts
 McGrath, Martin (Lab) St Stephen's, Herts
 McGrath, Susan (Grn) Ewell, Surrey
 McGregor, Andy (LD) Bothal, Northumberland
 McGregor, Duncan (Lab) Bolsover N., Derbs
 McGregor, Guy K.D. (Con) Hoxne, Suffolk
 McGuckin, Alan R. (Lab) Castle, Cumbria
 McGuckin, Antony D. (Lab) St John's, Cumbria
 McGuinness, Catherine S. (Ind) Castle Baynard, City
 McGuinness, Andy (LD) Bedwell, Herts
 McGuinness, Chris (Lab) Armthorpe, Doncaster
 McGuinness, Hugh (UKIP) Hedge End, Hants
 McGuinness, Steven M. (Lab) Fylde S., Lancs
 McGuinness, Sue (Lab) Armthorpe, Doncaster
 McGuinness, Trudie A. (Lab) Cancock Town, Staffs
 McGuire, Mac (Con) Yaxley, Cambs
 McHale, Elizabeth E. (Grn) Leys, Oxon
 McHale, John (Lab) Town, Doncaster
 McHugh, Karen A. (LD) Wadebridge W., Cornwall
 McIlveen, Deborah (Lab) Leys, Oxon
 McIlvenna, Claire (Grn) Wombourne, Staffs
 McInnes, James R. (Con) Hatherleigh, Devon
 McInroy, James (Con) Tunbridge Wells W., Kent
 McIntosh, Cameron (Con) Oxted, Surrey
 McKay, Andy (LD) Iffley Fields, Oxon
 McKay, George J.R. (D Ind) Delves Lane, Durham
 McKay, Malcolm (Lab) Maidstone Rural E., Kent
 McKay-Mount, James L. (Grn) Brixworth, Northants
 McKean, Jane A. (Lab) Central Wight, Wight
 McKechnie, David (Grn) Rothbury, Northumberland
 McKenna, Fiona (Grn) St Giles, Lincs
 McKenna, Jim (Ind) Penzance Promenade, Cornwall
 McKenna, Lynda A. (LD) Cramlington Eastfield, Northumberland
 McKenna, Mandy (Lab) Hoveton, Norfolk
 McKenzie, Conor (LD) Bicester Town, Oxon
 McKeon, Maura C. (Lab) Coxhoe, Durham
 McKerrill, Ann V. (Con) St John's, Cumbria
 McKie, Iain P. (Ind) Totland, Wight
 McKiernan, John (Lab) Uttoxeter Town, Staffs
 McKiernan, Shelagh (Lab) Horninglow, Staffs
 McKinlay, Louise J. (Con) Brentwood Hutton, Essex
 McKinnon, Margaret A. (LD) Berwick E., Northumberland
 McLaren, Gordon A. (Lab) Walton, Derbs
 McLaughlin, Tab (Grn) Rickmansworth W., Herts

McLean, Christine V. (LD) Yare, Norfolk
 McLean, Ian (Lab) Horden, Durham
 McLean, Julia B.E. (LD) Aldeburgh, Suffolk
 McLean, Robert L. (Ind) Farringdon Without, City
 McLeavy, Martin D. (Con) Walney N., Cumbria
 McLening, Mike (Con) St Stephen, Cornwall
 McLennan, Ian D. (Lab) Laverstock Ford, Wilts
 McLennan, Olivia (Lab) Wilton, Wilts
 McLeod, David J.H. (UKIP) Carterton S., Oxon
 McLoughlin, Michael F. (Lab) Syston Ridgeway, Leics
 McMahon, Carol (LD) St Neots Eynesbury, Cambs
 McMahon, Johnny (Con) Cannock Villages, Staffs
 McManus, Jo (LD) Summerham, Wilts
 McMeekin, Theresa M. (UKIP) Ormsgill, Cumbria
 McMillan-Scott, Bella (LD) Campden-Vale, Gloucs
 McMurtrie, Andrew S. (No desc) Coleman Street, City
 McNair Scott, Anna M. (Con) Candovers, Hants
 McNally, Daniel (Con) Saltfleet, Lincs
 McNeil Wilson, Robert (UKIP) Campden-Vale, Gloucs
 McOwan, John D.W. (UKIP) Sedbury, Gloucs
 McPhee, Euan C. (Grn) Falmouth Trescobeeas, Cornwall
 McQueen, Craig J.W. (LD) Hillmorton, Warks
 McQuillan, Alastair J. (Grn) Melton E., Leics
 McShane, John (TUSC) Woodside Stanborough, Herts
 McWilliam, Andy (UKIP) Quorn, Leics
 McWilliam, Stephanie J. (LD) Lynher, Cornwall
 McWilliams, Mary V. (LD) Hayle N., Cornwall
 Meacock, David G. (UKIP) Chalfont St Giles, Bucks
 Mead, Wendy (TFT) Farringdon Without, City
 Meaden, Geoff (Grn) Ashford Rural E., Kent
 Mead-Mason, Barbara A. (Grn) Cleveleys S., Lancs
 Meagher, Conrad D.G. (Grn) Bognor Regis E., W.Sussex
 Meagher, David J. (Grn) Bersted, W.Sussex
 Meagher, Nathan M.M. (Grn) Felpham, W.Sussex
 Meakin, Paul (LD) Uckfield S., E.Sussex
 Meale, Diana M. (Lab) W. Manfield, Notts
 Mears, David S. (UKIP) Kesgrave, Suffolk
 Medland, John C. (No desc) Freshwater S., Wight
 Medlyn, Steve (Grn) Camborne Treslothan, Cornwall
 Mee, Robert M. (LD) Breadsall, Derbs
 Meechan, Bruce A. (UKIP) Ashburton, Devon
 Meechan, Terri (LD) Corby Rural, Northants
 Meekings, Sue (IHC) St Johns, Worcs
 Meeson, Tony (Con) Eastlands, Warks
 Meftah, Shapour (Con) Trumpington, Cambs
 Mein, Jennifer (Lab) Preston S.E., Lancs
 Mellen, Andy (Grn) Thedwastre N., Suffolk
 Meller, Keith (Con) Corby, Cumbria
 Melling, Bette (LD) Banbury Ruscote, Oxon
 Melling, Ruth (Con) Skelmersdale W., Lancs
 Mellings, Christopher J. (LD) Wem, Shropshire
 Mellish, Bill (Lab) Bridport, Dorset
 Mellor, Derek P. (Con) Tadley, Hants
 Mellor, Henry (Grn) Brockenhurst, Hants
 Mellor, Julian M. (Grn) Bishops Hull, Somerset
 Melvin, Conor (LD) Chippenham Cepen Park Redlands, Wilts
 Mendonca, Caleb (Lab) Moulton, Northants
 Mendoza, Lawrence R. (UKIP) Ongar, Essex
 Menear, Martin (Lab) St Cleer, Cornwall
 Mennell, Beverley A. (UKIP) St George, Northants
 Menzies, Rob (UKIP) St John, Worcs
 Mercer, Andy (Con) Rushden S., Northants
 Mercer, Bill (Lab) Airedale, N.Yorks
 Mercer, Gill (Con) Finedon, Northants
 Mercer, John G. (Lab) Wheatley, Oxon
 Meredith, Andy (Lab) Thornton, Lancs
 Meredith, Dennis W.G. (LD) Talavera, Northants
 Meredith, Rona (LD) Duston E., Northants
 Mermod, David F. (Grn) Cheslyn Hay, Staffs
 Merrett, John N. (LD) Urchfont, Wilts
 Merrett, Robert A. (Ind) Bassishaw, City
 Merrick, Jacqueline N. (Grn) Camborne Treswithian, Cornwall
 Merrick, Robert M. (LD) Calne Chilvester, Wilts
 Merrill, Christine A. (LD) Stoney Stanton, Leics
 Merritt, Jim (Lab) Benson, Oxon
 Meschini, Elisa (Lab) King's Hedges, Cambs
 Mesropians, Alfred (Con) Mullion, Cornwall
 Messenger, Paul J. (Con) Ramsgate, Kent
 Messenger, Xanthe F.H. (Grn) Fairfield, Gloucs
 Messer, Gerrie L. (Lab) Kingsbridge, Devon
 Metcalfe, Chris (Con) Tadcaster, N.Yorks
 Metcalfe, Valerie (Con) Buckhurst Hill, Essex
 Metcalfe, Zoe (Con) Knaresborough, N.Yorks
 Meteer, Sam (Ind) Gosforth, Cumbria
 Metherell, Ian P. (LD) Risboroughs, Bucks
 Methuen, Robert J.F. (Lab) Nettleham, Lincs
 Mettyear, Tom (Lab) Salisbury St Marks, Wilts
 Meyers, Andrien G.D. (No desc) Aldgate, City
 Meyers, Ian B. (UKIP) Hythe W., Kent
 Miah, Jewel (Lab) Loughborough E., Leics
 Miah, Mohammed T. (Lab) Riverside Park, Northants
 Miah, Salim (Con) Loughborough N., Leics
 Miah, Shazu (LD) St Georges, Worcs
 Mian, Naz (UKIP) Tunbridge Wells S., Kent
 Michael, Theo (Lab) Sevenoaks N., Kent
 Micklethwaite, Jane M. (Con) Mirehouse, Cumbria
 Middlebrough, Paul (Con) Croome, Worcs
 Middlemass, William N. (Con) Chester-le-Street N., Durham
 Middleton, Graham R. (Con) Gayton, Norfolk
 Middleton, Ian M. (Grn) Kirtlington, Oxon
 Middleton, John C. (Con) N.Lodge, Durham
 Middleton, Nicola H. (LD) Minety, Wilts
 Middleton, Rick (Lab) Mallory, Leics
 Middleton, Robert N. (UKIP) Edlington, Doncaster
 Midgley, Ben (LD) Trowbridge Lambrok, Wilts
 Midgley, John (UKIP) Harpenden Rural, Herts
 Midwinter, Pauline M. (Grn) Bungay, Suffolk
 Mihailovic, Michael M. (LD) Bromsgrove W., Worcs
 Mihajlovic, Sara E. (LD) Hoddesdon S., Herts
 Mihaly, Ron (Lab) Boythorpe, Derbs
 Milburn, Andy (LD) Denham, Bucks
 Milburn, Olga (Lab) Tanfield, Durham
 Milburn, Tom (Grn) St Sidwell's, Devon
 Miles, Deborah M.B. (Lab) Imberdun, W.Sussex
 Miles, Stephen J. (NEP) Wingate, Durham
 Miles, Stuart (UKIP) Prudhoe N., Northumberland
 Millar, Robin J. (Con) Newmarket, Suffolk
 Millar, Sally (Grn) Millom Without, Cumbria
 Millard, Tracy S. (Lab) Tuffley, Gloucs
 Miller, Andrew G. (Con) Tuffley, Gloucs
 Miller, Christopher D. (Con) Winterslow, Wilts
 Miller, Janine (Lab) Three Valleys, Dorset
 Miller, Jonathan (Ind) Wisbech West, Cambs
 Miller, Julia A. (Con) Magdalen, Norfolk
 Miller, Keith (Lab) Heybridge, Essex
 Miller, Laura (Grn) Grange, Cumbria
 Miller, Laura J. (Con) Wareham, Dorset
 Miller, Michael J. (Lab) E.Grinstead Meridian, W.Sussex
 Miller, Paul E. (Con) Basingstoke N., Hants
 Miller, Richard G. (Grn) Addlestone, Surrey
 Miller, Stephen R. (Lab) Highnam, Gloucs
 Miller, Steve (Grn) Kingsthorpe N., Northants
 Miller, Tony (Con) Bowbrook, Worcs
 Milliken, Dean J. (UKIP) Welwyn Garden City S., Herts
 Millington, Christopher (LD) Harlow W., Essex
 Mills Bishop, Mark B.J. (Con) Flamstead End, Herts
 Mills, Abi (Grn) Lancaster S.E., Lancs
 Mills, Anna L. (LD) Silverstone, Northants
 Mills, David R. (LD) Docking, Norfolk
 Mills, Fiona R. (UKIP) Houghton, Cumbria
 Mills, Gillian (Grn) St Albans N., Herts
 Mills, James R. (LD) Escrick, N.Yorks
 Mills, Jamie (Con) Botley, Hants
 Mills, Marie J. (Lab) Burbage, Leics
 Mills, Maureen K.P. (Lab) W.Lancashire W., Lancs
 Mills, Roma (Lab) St Albans N., Herts
 Mills, Ruth C. (LD) Mid Selby, N.Yorks
 Mills, Sue (Lab) Broaclyst, Devon
 Millson, Morwen E. (LD) Horsham Riverside, W.Sussex
 Milner, David P. (Con) Oswestry S., Shropshire
 Milner, Lyn (Lab) Gravesend E., Kent
 Milner, Robin D. (UKIP) Woking S.E., Surrey
 Milnes, Brian (LD) Sawston, Cambs
 Milton, Andrew W. (LD) Southam, Warks
 Milton, David (Grn) Diss, Norfolk
 Milton, Stephen (LD) Hollington, E.Sussex
 Minnery, David J. (Con) Market Drayton W., Shropshire
 Minnette, Kevin J. (Lab) Ramsey, Cambs
 Minogue, Mike (LD) Cleator Moor W., Cumbria
 Minson, Patricia A. (No desc) Falmouth Boslowick, Cornwall
 Minto, Betty (D Ind) Burnopfield, Durham
 Minto, Ian (LD) The Brecks, Norfolk
 Mir, David K. (Con) Dorking Hills, Surrey
 Mistry, Ish (Lab) Admirals, Warks
 Mitcham, Geoff (Con) Melksham N., Wilts
 Mitchell, Adam J.S. (Con) Broadwater, Herts
 Mitchell, Andrew P. (Ind) St Ives W., Cornwall
 Mitchell, Andy (No desc) Shifnal N., Shropshire
 Mitchell, Chris (Con) Nuntery, Worcs
 Mitchell, Christine (Lab) Hednesford, Staffs
 Mitchell, Christian R. (Con) Broadbridge, W.Sussex
 Mitchell, Floss (Con) Liphook, Hants
 Mitchell, Geoff (Con) Currock, Cumbria
 Mitchell, Leslie T. (UKIP) Meon Valley, Hants
 Mitchell, Malcolm (LD) Whitehouse, Suffolk
 Mitchell, Michael N. (LD) Duryard, Devon
 Mitchell, Neil J. (Ind) Yeovil E., Somerset
 Mitchell, Pete (LD) St Agnes, Cornwall
 Mitchell, Robert G.S. (Con) Braintree Eastern, Essex
 Mitchell, Stanford L. (Lab) Winchcombe, Gloucs
 Mitchell, Terry A.F. (Grn) N.W.Havant, Hants
 Mithen, Richard J. (Lab) Guildford E., Surrey
 Mitra, Barbara M. (Grn) Nuntery, Worcs
 Mitson, Henry J. (Con) Market, Cambs
 Mocatta, Rob (Con) Petersfield Butser, Hants
 Mockford, Anne M. (Grn) Tadley, Hants
 Mockler, Neil S. (Con) Ryemead, Bucks
 Moesby, Clive R. (Lab) Tibshelf, Derbs
 Mogridge, Alan C.L. (Lab) Stanway, Essex
 Mogridge, Bry (Lab) Mersea, Essex
 Mohammed, Zahir (Con) Booker, Bucks
 Mohindra, Gagan (Con) Chigwell, Essex
 Mohns, Mat (LD) Boston S., Lancs
 Moir, Norman A. (UKIP) Uttoxeter Town, Staffs
 Moist, Bill (Ind) Chester-le-Street S., Durham
 Molineux, Jenny (Lab) Great Harwood, Lancs
 Molloy, Beverley (UKIP) Eckington, Derbs
 Molloy, Pete (Ind) Spennymoor, Durham
 Molloy, Robert E. (UKIP) Sutton, Derbs
 Molyneux, Patrick C.J. (Con) Sedbury, Gloucs
 Monaghan, James (LD) Knaresborough, N.Yorks
 Monaghan, Lorraine (LD) S.Waterside, Hants
 Moncreiff, Andrew M. (UKIP) Selsey, W.Sussex
 Money, Pete (Lab) Exmouth, Devon
 Monger, Llew (LD) Wing, Bucks
 Monk, David D. (Con) Folkestone W., Kent
 Monk, Olly (Con) Newquay Trellogan, Cornwall
 Monk, Robin (UKIP) Horsham Hurst, W.Sussex
 Monks, Sue (Lab) Hadleigh, Suffolk
 Monks, Veronica M. (Lab) Epsom Town, Surrey
 Montgomery, Eve (LD) Maze Hill, E.Sussex
 Montyn, Pieter (Con) The Witterings, W.Sussex
 Moody, Jeff (Ind) Tavistock, Devon
 Moody, Jim (Lab) Ryde W., Wight
 Moon, Raymond P. (Lab) Tunbridge Wells Rural, Kent
 Mooney, Andrew P. (Lab) Fareham Town, Hants
 Mooney, Brian D.F. (Ind) Queenhithe, City
 Mooney, Joe (Con) Wymondham, Norfolk
 Mooney, Ray (Lab) Mundesley, Norfolk
 Mooney, Sinead (Con) Staines, Surrey
 Moor, Nigel (Con) Stow-on-the-Wold, Gloucs
 Moore, Andy (UKIP) Eastleigh N., Hants
 Moore, Anna (UKIP) Wensleydale, Northumberland
 Moore, Benn G.L. (Ind) St Marys, Leics
 Moore, Christine (Ind) Sedgfield, Durham
 Moore, Claudia L. (Grn) Portland Harbour, Dorset
 Moore, Damien (Con) Preston W., Lancs
 Moore, Diana F. (Grn) St David's, Devon
 Moore, Gareth W. (Ind) Cripplegate, City
 Moore, Gemma M.L. (LD) Bushey N., Herts
 Moore, Gordon R. (Lab) Perycrofts, Staffs
 Moore, Graham (Con) Aylesbury N.W., Bucks
 Moore, Graham (UKIP) Longtown, Cumbria
 Moore, Jim (UKIP) Dartford W., Kent
 Moore, John H. (UKIP) Isabella, Northumberland
 Moore, John L.H. (BNP) Hayling Island, Hants
 Moore, Linda J. (UKIP) Swanscombe, Kent
 Moore, Linda S. (Lab) Mt Hawk, Cornwall
 Moore, Richard A. (Con) Billericay, Essex
 Moore, Robbie (Con) Alnwick, Northumberland
 Moore, Valerie A. (UKIP) Tadworth, Surrey
 Moores, Robert A. (Con) St Neots Eynesbury, Cambs
 Moorhouse, Heather (Con) Great Ayton, N.Yorks

Moorhouse, Jane A. (Grn) St Peter, Worcs
Moors, Dawn (UKIP) Church Crookham, Hants
Moran, Jack (Lab) Winchester Westgate, Hants
Moran, John M. (Con) Saffron Walden, Essex
Moran, Mark (Grn) Lowestoft S., Suffolk
Mordue, Bill (Lab) Bentley, Doncaster
Moreland, David J. (UKIP) Acle, Norfolk
Morgan, Alison A. (Grn) Warndon Parish, Worcs
Morgan, Charmaine D. (Lab) Grantham S., Lincs
Morgan, Frank I. (Lab) Cleator Moor W., Cumbria
Morgan, Gilly (Con) Thedwastre S., Suffolk
Morgan, Graham L. (Lab) Cinderford, Gloucs
Morgan, Greg (Con) Chorley N., Lancs
Morgan, Jeff (Con) Bulkington, Warks
Morgan, John G. (Lab) Grantham E., Lincs
Morgan, John K. (Con) Mt Hawke, Cornwall
Morgan, Jonathan (Con) Loughborough S.W., Leics
Morgan, Jonathan P. (Lab) Tenbury, Worcs
Morgan, Joshua L. (Con) Framwellgate, Durham
Morgan, Jules (Con) Whitnash, Warks
Morgan, Justin G. (Grn) Imberdown, W.Sussex
Morgan, Kath (Lab) Truro Redannick, Cornwall
Morgan, Les (LD) Haydon, Northumberland
Morgan, Lynne (Lab) King Alfred, Somerset
Morgan, Natasha D. (Lab) Gayton, Norfolk
Morgan, Philip D. (Con) Chirbury, Shropshire
Morgan, Sally A. (LD) Bovey, Devon
Morley, Charlotte M. (Con) Camberley W., Surrey
Morlin, Rosemary A.B. (LD) Leys, Oxon
Morpheus, Steve (Lab) Catton Grove, Norfolk
Morrell, Sophia E. (Ind) Farringdon Without, City
Morris, Adrian J. (LD) Crowborough S., E.Sussex
Morris, Alistair D.P. (Grn) Marston, Oxon
Morris, Blaise H.A. (UKIP) Ware N., Herts
Morris, Charles R. (UKIP) Norton, Doncaster
Morris, Chay J.S. (Lab) Truro Boscawen, Cornwall
Morris, Christopher A. (LD) E. Mansfield, Notts
Morris, Christopher M.W. (Lab) Wealden N., E.Sussex
Morris, Dan (Con) Burnell, Shropshire
Morris, Dan (UKIP) Godmanchester, Cambs
Morris, Dave (UKIP) Chadsmoor, Staffs
Morris, Eden (Lab) Warminster Broadway, Wilts
Morris, Hugh F. (Ind) Aldgate, City
Morris, Ian R. (Con) Silverstone, Northants
Morris, Isobel G. (Lab) Soham North, Cambs
Morris, John H. (Peace) Guildford W., Surrey
Morris, Julie A. (LD) Epsom Town, Surrey
Morris, Margaret A. (Lab) Felixstowe Coastal, Suffolk
Morris, Nick (Con) Padstow, Cornwall
Morris, Richard G.L. (Grn) St John, Worcs
Morris, Richard J. (Con) Droitwich W., Worcs
Morris, Stuart C. (Con) Morecambe C., Lancs
Morris, Tom (Lab) Calne Rural, Wilts
Morris, William R. (Grn) Penzance Promenade, Cornwall
Morrison, Bill (Ind) Hatfield, Doncaster
Morrison, Jocelyn A. (Lab) Caverswall, Staffs
Morrison, Neil (LD) March South, Cambs
Morrison, Nicola (Lab) Amble W., Northumberland
Morrison, Rob (Grn) Morton, Cumbria
Morrison, Stephen D.J. (LD) Coney Hill, Gloucs
Morrison, Sue (Lab) Seaham, Durham
Morrisey, Maggie (Grn) Stockingford, Warks
Morse, Derek A. (Grn) Chester-le-Street E., Durham
Morse, Thelma (Lab) Longhoughton, Northumberland
Morson, Peter F. (Lab) Baddesley, Warks
Mortel, Mat (LD) Syston Fosse, Leics
Morten, Alistair P.G. (Grn) Nork, Surrey
Mortimer, Brian (LD) Maidstone Rural W., Kent
Mortimer, Derek J. (LD) Maidstone Rural S., Kent
Mortimer, Edward (LD) Burford, Oxon
Mortimer, Jane E. (Con) Falsgrave, N.Yorks
Morton, Marguerita (LD) Tunbridge Wells N., Kent
Morton, Pat (Grn) Eastwood, Notts
Morton, Susan J. (LD) Bugbrooke, Northants
Mosdell, Clare L. (Con) Arretton, Wight
Moseley, Gill (LD) Drybrook, Gloucs
Moseley, Marsha J. (Con) Ash, Surrey
Moseley, Pam (Lab) Monkmoor, Shropshire
Mosley, Alan N. (Lab) Castlefields, Shropshire
Mosley, John E. (UKIP) Stafford Trent Valley, Staffs
Mosnicka, Rod (UKIP) Newport E., Wight

Moss, Adrian G.F. (LD) Chichester W., W.Sussex
Moss, Alastair M. (Ind) Cheap, City
Moss, Brian P. (No desc) Kingsbury, Warks
Moss, Kathy V. (Con) Alfreton, Derbs
Moss, Sarah A. (Lab) Cuckfield, W.Sussex
Moss-Eccardt, Rupert (LD) Soham North, Cambs
Mossman, Alan (Grn) Bisley, Gloucs
Motala, Yousuf (LD) Preston City, Lancs
Mote, Jane E. (Lab) Pulborough, W.Sussex
Moth, Wendy D. (LD) Newport W., Wight
Motley, Cecilia M.A. (Con) Corvedale, Shropshire
Mottershead, Neil (LD) Burnley C.W., Lancs
Mottram, Lee (Con) Pinhoe, Devon
Mould, Carole A. (Con) St Minver, Cornwall
Mounsey, John (Lab) Adwick, Doncaster
Mountain, Paul (Lab) Warndon Parish, Worcs
Mountain, Tina (Con) Epsom Town, Surrey
Mountford, Bill (Ind) Lowestoft S., Suffolk
Mountford, Richard P. (Grn) Malling W., Kent
Mountjoy, Oliver H. (LD) Abbey, Gloucs
Moyes, Carrie (Grn) Warminster W., Wilts
Moys, Sylvia D. (No desc) Aldgate, City
Mozol, Anna (LD) Quedgeley, Gloucs
Mthobi, Alex (Lab) Polegate, E.Sussex
Muddiman, Lois K. (Grn) Jericho, Oxon
Muir, Bernie (Con) Epsom W., Surrey
Muir, Michael D.R.M. (Con) Baldock, Herts
Mulberg, Jonathan D. (Grn) Felixstowe N., Suffolk
Mulholland, Richard (Lab) Worthing W., W.Sussex
Mulkeirins, Diane E. (Con) Upperton, E.Sussex
Mullally, Noel J. (LD) Gainsborough Rural S., Lincs
Mullaney, Michael T. (LD) De Montfort, Leics
Mullard, Stefan (Lab) N. Weald, Essex
Mullender, Audrey E. (Lab) Kenilworth Park Hill, Warks
Mulligan, Patrick T. (Con) Airedale, N.Yorks
Mulligan, Simon (Lab) Chester-le-Street E., Durham
Mullins, Mike (LD) Bedwardine, Worcs
Mullins, Sue (Lab) Northgate, W.Sussex
Mullock, Peggy (Con) Whitchurch N., Shropshire
Mumby, Bob (Lab) Bourne S., Lincs
Mumford, Bill (LD) Ludgvan, Cornwall
Mumford, Chas (Con) Canvey Island E., Essex
Mumford, Ian R. (Grn) Bingham E., Notts
Mumford, Michael J. (LD) Heysham, Lancs
Mummary, David J. (LD) Whitstable W., Kent
Munby, Ronald (Con) Keswick, Cumbria
Muncaster, Mick (Con) Chorley C., Lancs
Munday, Phil (Lab) N.E.Havant, Hants
Mundin, Karen L. (Ind) Thorne, Doncaster
Munnik, David (Lab) Ferndown, Dorset
Munro, Fergus B.L. (Grn) Egham, Surrey
Munro, Helen S. (LD) Highnam, Gloucs
Munro, Ian (LD) W. Bridgford W., Notts
Munt, Emma (LD) King Alfred, Somerset
Munt, Tessa J. (LD) Wells, Somerset
Murden, Katie (SCP) Deneside, Durham
Murphy, Anne (Con) Coxhoe, Durham
Murphy, Annette (Lab) Deddington, Oxon
Murphy, Brendan (LD) Houghton, Cumbria
Murphy, Daniel M. (LD) Bicester N., Oxon
Murphy, Derek (Con) Deal, Kent
Murphy, John (Lab) Newbarns, Cumbria
Murphy, Louisa J. (UKIP) Clover Hill, Northants
Murphy, Mike (LD) Burnham N., Somerset
Murphy, Norman K. (UKIP) Northstead, N.Yorks
Murphy, Steve (LD) Polegate, E.Sussex
Murray, Anthony H. (Con) Wooler, Northumberland
Murray, David L. (Lab) Cramlington N., Northumberland
Murray, Douglas M. (Con) Willingdon, E.Sussex
Murray, Jean (Con) Springfield, Essex
Murray, Nick (Ind) Chippenham Monkton, Wilts
Murray, Patrick J. (Con) Linton, Derbs
Murray, Simon A. (UKIP) Birstall, Leics
Murray, Terry (Ind) Easington, Durham
Murwill, Michael A. (Con) Brading, Wight
Musgrave, Richard F.T. (Con) Escrick, N.Yorks
Musson, Gary S. (Con) Swadlincote C., Derbs
Mustoe, James M. (Con) Mevagissey, Cornwall
Mutton, Philip J. (Con) Cosford, Suffolk
Myatt, Maxine (Lab) Great Brickhill, Bucks
Myers, Alan C. (Lab) Weardale, Durham
Myers, Chris (Lab) Long Buckby, Northants
Mynott, Glen D. (Lab) Lichfield Rural E., Staffs

Naden-Horley, Sandra (Con) Corby Rural, Northants
Naghi, David S. (LD) Maidstone S.E., Kent
Nagle, Paul T. (LD) E. Molesey, Surrey
Naidoo, Ellie (UKIP) (Hemel Hempstead St Pauls, Herts
Nancolas, Eleanor (LD) Bakewell, Derbs
Napier, Alan (Lab) Murton, Durham
Napper, Terry W. (Con) Glastonbury, Somerset
Nash, Barry A. (RAEE) Epsom W., Surrey
Nash, Claire (Grn) Skipton W., N.Yorks
Nash, Edward J. (Con) St Annes S., Lancs
Nash, Gareth S. (Lab) Lytham, Lancs
Nash, Joyce C. (Ind) Aldersgate, City
Nash, Phillip A.W. (UKIP) Barton, Gloucs
Nash, Roger (Lab) Fontwell, W.Sussex
Nathan, Adrian W. (UKIP) Horsley, Derbs
Nathan, Philip B. (LD) Chester-le-Street N., Durham
Nathanail, Constantine P. (Ind) Bramcote, Notts
Naylor, Camille L.I. (Lab) Oadby, Leics
Naylor, Dominic P. (LD) Brentwood Hutton, Essex
Naylor, Laura K. (Lab) Devizes E., Wilts
Neal, Jon (LD) Kesgrave, Suffolk
Neal, Sally J. (LD) Kesgrave, Suffolk
Neale, Barry P. (LD) Letchworth S., Herts
Neale, David H. (LD) Perranporth, Cornwall
Neale, Paul V. (Grn) Lakenham, Norfolk
Nealis, Margaret (LD) Consett N., Durham
Neathey, Arran R. (Lab) Chertsey, Surrey
Nedved, Paul (Con) Botcherby, Cumbria
Needham, Andrea H. (Grn) Braybrooke, E.Sussex
Needham, Laurie (Grn) Syston Fosse, Leics
Neilson, Billy (Ind) Bishop Auckland Town, Durham
Nelmes, Sarah (LD) Rickmansworth W., Herts
Nelson, Chris (Con) Leckhampton, Gloucs
Nelson, Chris (LD) Croylund, Northants
Nelson, Susan (Lab) Framwellgate, Durham
Nendick, Ian N.C. (Grn) Handside, Herts
Neslund, Linda (Lab) Plessey, Northumberland
Ness, Richard G. (UKIP) Chesham, Bucks
Nethsingha, Lucy K. (LD) Newnham, Cambs
Nettle, Jeremy R.L. (Con) Salisbury Fisherton, Wilts
Nettleton, David (Ind) Tower, Suffolk
Nettleton, Mike (Lab) Sawston, Cambs
Nevett, David A. (Lab) Edenthorpe, Doncaster
Neville, Anthony (Lab) Harpenden Rural, Herts
Neville, Lesley D. (Lab) Markfield, Leics
Neville, Roger A. (Lab) Rayleigh N., Essex
New, Noreen C.M. (LD) Bilton, Warks
Newberry, Ean (UKIP) Woodside, Norfolk
Newbury, Arthur J. (Con) Kingsthorpe S., Northants
Newbury, Christopher (Con) Warminster Copheap, Wilts
Newby, Rob (Con) Wonford, Devon
Newby, Tony (Grn) Tern, Shropshire
Newcombe, Alexandra V. (LD) St Sidwell's, Devon
Newhouse, Andrew R. (Con) Burnley C.W., Lancs
Newman, Barbara P. (Ind) Aldersgate, City
Newman, David W. (Lab) Heathfield, E.Sussex
Newman, Graham L. (Con) Felixstowe Coastal, Suffolk
Newman, Jules (LD) Grendon Underwood, Bucks
Newman, Paul D. (Con) Chippenham Lowden, Wilts
Newman, Sara R. (Lab) Crowborough N., E.Sussex
Newnham, John P. (Grn) Radbrook, Shropshire
Newsome, Christian D. (LD) Pakefield, Suffolk
Newson, Diana J. (Grn) Hitchin S., Herts
Newton, Angela M. (Ind) Spalding W., Lincs
Newton, Betty (Lab) Loughborough N., Leics
Newton, Caroline A. (Con) Benson, Oxon
Newton, Gordon (UKIP) Maidstone Rural N., Kent
Newton, Henry C. (Con) Bowthorpe, Norfolk
Newton, John (UKIP) Thetford W., Norfolk
Newton, Mary C. (UKIP) Tendring Rural W., Essex
Newton, Michelle (UKIP) Bowthorpe, Norfolk
Niblett, David J. (Lab) Bredon, Worcs
Niblock, Paul A. (LD) Walton, Derbs
Nice, Clare L. (LD) Billericay, Essex
Nice, Stephen (Con) Pitsea, Essex
Nicholas, Sue (Con) Marazion, Cornwall
Nicholls, Colenso (Ind) St Ives W., Cornwall
Nicholls, Darren K. (LD) Malling N.E., Kent
Nicholls, David J. (Ind) Farringdon Without, City
Nicholls, Morris (Lab) Trimdon, Durham

N

Nicholls, Samuel A. (Lab) Burton, Northants
 Nicholls, Simon (LD) Bishops Hull, Somerset
 Nichols, Hayley J. (Con) Berwick E., Northumberland
 Nicholson, Colin (UKIP) Tunbridge Wells Rural, Kent
 Nicholson, Frances M. (Con) Dulverton, Somerset
 Nicholson, Heather (Grn) Dartmouth, Devon
 Nicholson, Henry (Lab) Shildon, Durham
 Nicholson, Joan (D Ind) Annfield Plain, Durham
 Nicholson, John U.A. (Con) Cowes S., Wight
 Nicholson, Michael P. (Con) Kendal Strickland, Cumbria
 Nicholson, Paul W. (UKIP) Penzance E., Cornwall
 Nicholson, Peter A.H. (Con) Cockermonth N., Cumbria
 Nicholson, Sally A. (Con) Callington, Cornwall
 Nicholson, Steve (Ind) Chatteris, Cambs
 Nicholson, Tony (Grn) Bentley, Doncaster
 Nicholson, Zoe (Grn) Telscombe, E.Sussex
 Nicholson-Cole, David A. (Grn) Keyworth, Notts
 Nick Stuart (LD) Freshwater S., Wight
 Nickolls, Antony (LD) Bridgwater N., Somerset
 Nicol, Ian D. (Lab) Horsham E., W.Sussex
 Nicoll, Alexander J.M. (Con) Wickham, Suffolk
 Nightingale, Jane (Lab) Bentley, Doncaster
 Nikesh, Jani (Lab) Nene Valley, Northants
 Nimmo Smith, David R. (Con) Henley, Oxon
 Nisbet, Kath (Lab) Croft, Northumberland
 Nissanga, Mini (UKIP) Sheppey, Kent
 Nixon, Andrew (LD) Gayton, Norfolk
 Nixon, Charlie (Lab) Samford, Suffolk
 Nixon, Daniel J. (Grn) Gosforth, Cumbria
 Nixon, Louise (Lab) Stafford S.E., Staffs
 Nixon, Michael (Lab) Otmoor, Oxon
 Nixon, Robert J. (Grn) Bicester Town, Oxon
 Nixon, Roger D. (Grn) Otmoor, Oxon
 Noakes, Charis A. (Lab) Leesland, Hants
 Noakes, Lise (Con) Barnwood, Gloucs
 Noakes, Robert (Lab) Taunton E., Somerset
 Nobbs, George (Lab) Crome, Norfolk
 Noble, Colin L.B. (Con) Row Heath, Suffolk
 Noble, Jonathan H. (UKIP) Tattershall Castle, Lincs
 Noble, Liam D. (UKIP) Penn Wood, Bucks
 Noble, Simon (UKIP) Wyre Rural E., Lancs
 Noel, Graham (Con) Mendip W., Somerset
 Nolan, Mark S. (UKIP) Shirebrook, Derbs
 Nolan, Moyra R. (LD) Redruth N., Cornwall
 Nolan, Rob (LD) Truro Redannick, Cornwall
 Noland, David (Grn) Skipton E., N.Yorks
 Noldart, Barry M. (UKIP) E.Grinstead S., W.Sussex
 Norbury, Ruth (Grn) Wyre Rural C., Lancs
 Norden, Andy (UKIP) Barnstaple N., Devon
 Norgrove, Selina E. (Lab) Goffs Oak, Herts
 Norley, George (UKIP) Coalville N., Leics
 Norman, David (Con) Grange, Gloucs
 Norman, Melvyn W. (UKIP) Rothwell, Northants
 Norman, Steven G. (Lab) Burntwood S., Staffs
 Norrell, Bethan J. (LD) Chichester N., W.Sussex
 Norris, Christopher L. (LD) Chippenham Cepen Park Deriads, Wilts
 Norris, Hugh J.P. (Grn) Sovereign, E.Sussex
 Norris, Jim (Grn) Arnold N., Notts
 Norris, Jojo (Lab) Leamington Brunswick, Warks
 North, Lewis (LD) Bishops Waltham, Hants
 North, Margaret E. (Ind) Newquay Treloggan, Cornwall
 Northcott, Paul R. (Con) Newcastle Rural, Staffs
 Northern, Mike (LD) Whitstable E., Kent
 Northey, Michael J. (Con) Canterbury S., Kent
 Norton, Jo (Grn) Willand, Devon
 Norton, Nick (GGG) Shalford, Surrey
 Norton, Paul T. (Grn) Abingdon E., Oxon
 Norwood, Alistair W.M. (Con) Egremont, Cumbria
 Nosworthy, Rory A. (Lab) Stoke Poges, Bucks
 Nunn-Price, Jean E. (Lab) Grove, Oxon
 Nuti, Mark G. (Con) Chertsey, Surrey
 Nutley, John (LD) Ashburton, Devon
 Nuttall, Lucy (TUSC) Preston E., Lancs
 Nuttall, Robin K. (Lab) Watchet, Somerset
 Nutting, Peter A. (Con) Copthorne, Shropshire

O

Oades, Keith (Con) Thorne, Doncaster
 Oades, Liz (Ind) Fylde E., Lancs
 Oakensen, David A. (Lab) Frome E., Somerset
 Oakes, Jackie (Lab) Rossendale E., Lancs

Oakes, John L. (LD) Cherry Hinton, Cambs
 Oakes, Shan (Grn) Knaresborough, N.Yorks
 Oakford, Peter J. (Con) Tunbridge Wells N., Kent
 Oakley, Roger (Con) Worthing E., W.Sussex
 Oakley, Simon J. (Con) Chichester E., W.Sussex
 Oates, Alex D. (Grn) Whittlesey North, Cambs
 Oates, Jeremy (Con) Bolebridge, Staffs
 Oatway, Gaby (LD) Thame, Oxon
 Oatway, Paul (Con) Pewsey Vale, Wilts
 Obbard, Keith D. (Grn) Crowborough S., E.Sussex
 Obodo, Mary (Lab) Farndon, Notts
 Oborski, Frances M. (LD) St Chads, Worcs
 O'Brien, Andrew (Con) Abbots Langley, Herts
 O'Brien, Andy (Lab) Woodside Stanborough, Herts
 O'Brien, Emily (Grn) Seaford S., E.Sussex
 O'Brien, Gerald M. (UKIP) Sevenoaks Town, Kent
 O'Brien, Mick (UKIP) Herne Village, Kent
 O'Brien, Patricia M. (Con) Martlesham, Suffolk
 O'Brien, Paul A. (Lab) Coleman Street, City
 O'Brien, Richard K. (Grn) Kirkby Stephen, Cumbria
 O'Dell, Steven J. (Lab) Woodditton, Cambs
 O'Donnell, James A.D. (Con) Malvern Langland, Worcs
 Ogden, Jonathan P. (Ind) Kesgrave, Suffolk
 Ogle, John (Con) Tuxford, Notts
 O'Hare, Norina (Lab) Hurstpierpoint, W.Sussex
 O'Keefe, Ruth (Ind) Lewes, E.Sussex
 O'Kelly, Kate F.B. (LD) Midhurst, W.Sussex
 Oldgrieve, Stephen J. (LD) Trowbridge Paxcroft, Wilts
 Oldham, John C.S. (Grn) Corbridge, Northumberland
 Oldroyd, Simon J. (LD) Ainsty, N.Yorks
 Olechnowicz, Andrzej J. (Lab) Durham South, Durham
 Oliphant, Pippa (Grn) Ratton, E.Sussex
 Oliver, Alan J. (CCH) Fleet Town, Hants
 Oliver, Alex (Con) N. Walsham E., Norfolk
 Oliver, Ciaran D. (Grn) Maidstone Rural N., Kent
 Oliver, Gillian (Lab) Preston S.W., Lancs
 Oliver, Judy (Con) Sheringham, Norfolk
 Oliver, Katharine (Con) Dalston, Cumbria
 Oliver, Kevin (UKIP) Odiham, Hants
 Oliver, Linda (Con) Frome N., Somerset
 Oliver, Mark D. (Grn) Stafford Trent Valley, Staffs
 Oliver, Neil (Grn) Cowes Medina, Wight
 Oliver, Nick (Con) Corbridge, Northumberland
 Oliver, Peter (D Ind) Benfieldside, Durham
 Oliver, Phil (Grn) Stourport, Worcs
 Oliver, Rhodri (Con) Attleborough, Norfolk
 Oliver, Timothy G. (Con) Weybridge, Surrey
 Olivier, Cornelius M.J. (Lab) Penzance C., Cornwall
 Olnier, Bill (Lab) Nuneaton Abbey, Warks
 Olsen, Brooke M. (LD) Nyetimber, W.Sussex
 Olszewski, Mark J. (Lab) May Bank, Staffs
 O'Neil, Sian P.F. (Lab) Charlbury, Oxon
 O'Neill, Ashley (Con) Chippenham Queens, Wilts
 O'Neill, Dave (LD) Bungay, Suffolk
 O'Neill, Kathy (Lab) Eastleigh N., Hants
 O'Nolan, Eamonn (Grn) Woodbridge, Suffolk
 Onslow, Tracey L. (Con) St Johns, Worcs
 Oosthuysen, Brian (Lab) Rodborough, Gloucs
 Oppenheimer, Russell J. (Con) Petersfield Hants
 Oppler, Francis (LD) Bognor Regis E., W.Sussex
 Orbell, Louise E.H. (Lab) Hailsham Market, E.Sussex
 Orchard, Jonathan H. (Lab) Yaxley, Cambs
 Ord, Ben (LD) Spennymoor, Durham
 O'Reilly, Jacqui (Lab) Bromsgrove C., Worcs
 O'Reilly, John (Con) Hershams, Surrey
 Ormerod, Richard D. (LD) Elvet, Durham
 O'Rourke, Maggie (Lab) New Bilton, Warks
 O'Rourke, Simon M. (LD) Longridge, Lancs
 O'Rourke, Siobhan (Lab) Hamble, Hants
 Orr, Lesley (Grn) Peacehaven, E.Sussex
 Orrell, Jon (Grn) Weymouth Town, Dorset
 Orson, Joe (Con) Melton Wolds, Leics
 Orwin, Sue (Lab) Grantham W., Lincs
 Osben, James W. (Lab) Kingsteignton, Devon
 Osbiston, David (Grn) Hatherleigh, Devon
 Osborn, Mark C. (Lab) Hailsham New Town, E.Sussex
 Osborne, Adrian F.D.W. (Con) Sudbury, Suffolk
 Osborne, Geoffrey (Con) Belle Vue, Cumbria
 Osborne, Jason L. (Con) Weymouth Town, Dorset
 Osborne, Jennie (Grn) Kingsteignton, Devon

Osborne, Kevin (LD) Tilgate, W.Sussex
 Osborne, Pat (Lab) Blandford Forum, Dorset
 Osborne, Peter C. (Con) Rothley, Leics
 Osborne, Robert C. (Con) Castlefields, Shropshire
 Osborne, Sarah J. (LD) Ouse Valley, E.Sussex
 Osborne, Steve (Con) Long Buckby, Northants
 Osborne, Ursula L.A. (Lab) Shaftesbury, Dorset
 Oseman, Jane E. (LD) Long Eaton, Derbs
 O'Shea, Geoff (Lab) Woking S.E., Surrey
 O'Shea, Ozzy (Con) Groby, Leics
 O'Shea, William (UKIP) Tunbridge Wells N., Kent
 Osler, James E. (LD) Upperby, Cumbria
 Osman, John D. (Con) Wells, Somerset
 O'Sullivan, Joe (Lab) The Witterings, W.Sussex
 O'Sullivan, Kevin S. (Lab) Southwater, W.Sussex
 O'Toole, David M. (Con) W.Lancashire W., Lancs
 Otton, Penny (LD) Thedwastre S., Suffolk
 Ould, Ivan D. (Con) Market Bosworth, Leics
 Outlaw, Tig A. (Con) Lake N., Wight
 Outred, Jenny (Grn) Fakenham, Norfolk
 Outterside, David M. (UKIP) Castle Donington, Leics
 Overend, Laurance (Lab) Barnstaple S., Devon
 Overton, Marianne J. (L Ind) Bassingham, Lincs
 Owen, David J. (UKIP) Framlingham, Suffolk
 Owen, David L.G. (Con) Hythe W., Kent
 Owen, Jack M. (Lab) Sudbury, Suffolk
 Owen, John M. (Con) Appleby, Cumbria
 Owen, John R. (Lab) Belper, Derbs
 Owen, Mark D. (Lab) Morpeth N., Northumberland
 Owen, Philip J. (Con) Nuthall, Notts
 Oxby, Ron (Con) Potterhanworth, Lincs
 Oxenham, Nicky (LD) St Austell Bay, Cornwall
 Oxlade, Chris (Lab) Bewbush, W.Sussex
 Ozog, Jan M. (Con) Dartford W., Kent

P

Pace, Nick (Con) Welwyn Garden City S., Herts
 Pacini, Marino B. (UKIP) Harlescote, Shropshire
 Packard, Edward F. (LD) Rushmere, Suffolk
 Packham, Bob (LD) E.Cowes, Wight
 Packham, Graham D. (Ind) Castle Baynard, City
 Packham, Patricia M. (LD) Whippingham, Wight
 Padley, Christopher (Grn) Hartsholme, Lincs
 Padmore, Mike (Lab) Stone, Bucks
 Padwick, John D. (Lab) Ise, Northants
 Pagan, Sarah J. (Con) Maryport N., Cumbria
 Page, Caroline A. (LD) Woodbridge, Suffolk
 Page, Cathy (Lab) Mabe, Cornwall
 Page, Gill (Lab) Catterick Bridge, N.Yorks
 Page, Rosita (Con) Lutterworth, Leics
 Page, Sarah V. (Lab) Great Cornard, Suffolk
 Page, Stephen R.J. (LD) Somerton, Somerset
 Pain, Blake (Con) Bruntingthorpe, Leics
 Pain, Chris (L Ind) Skegness S., Lincs
 Pain, Martin W. (Ind) Melksham C., Wilts
 Pain, Richard (Grn) Muskham, Notts
 Pain, Val (L Ind) Skirbeck, Lincs
 Paine, Louise E. (Lab) St Just, Cornwall
 Palethorpe, Dean (UKIP) Salisbury Bemerton, Wilts
 Palfreyman, John (Lab) Cheadle, Staffs
 Palmen, Stewart M. (LD) Trowbridge C., Wilts
 Palmer, Andrew L. (LD) Canterbury City N., Kent
 Palmer, Becky (Con) Wells, Norfolk
 Palmer, Christine M. (UKIP) Faversham, Kent
 Palmer, Claire L. (UKIP) Northallerton, N.Yorks
 Palmer, Harry (UKIP) Edenthorpe, Doncaster
 Palmer, Jim (LD) Fareham Warsash, Hants
 Palmer, Julie M. (Lab) Rothley, Leics
 Palmer, Olivia J. (Grn) Hershams, Surrey
 Palmer, Pauline J. (L Ind) Mablethorpe, Lincs
 Palmer, Richard F. (UKIP) Swale E., Kent
 Palmer, Sarah R. (Lab) Malling C., Kent
 Palmer, Steve (L Ind) Alford, Lincs
 Palmer, Trevor M. (TUSC) Shephall, Herts
 Pandher, Bhagwant S. (Con) Bedworth E., Warks
 Panton, Matthew J. (Lab) Feldon, Warks
 Papworth, John T. (Con) Balby S., Doncaster
 Papworth, Martin D.J. (LD) Warminster Broadway, Wilts
 Paraskos, Andy (Con) Ainsty, N.Yorks
 Parchment, Luke R. (Con) Taunton S., Somerset
 Pardy, Charlotte S. (Grn) Tring, Herts
 Pardy, Kevin J. (Lab) Sundorne, Shropshire
 Parfitt, Guy S.M. (UKIP) Tetbury, Gloucs
 Parfitt, Paul M. (Con) St Keverne, Cornwall
 Parham, John W. (Con) Shepton Mallet, Somerset

Parikh, Viral K. (Con) Bourne, W.Sussex
Parish, James F.C. (Lab) Sevenoaks Rural S., Kent
Park, Tony A. (Grn) Catton Grove, Norfolk
Parker, Bill (Con) Clover Hill, Northants
Parker, Brian N. (BNP) Pendle C., Lancs
Parker, Duncan (Grn) Alcester, Warks
Parker, Duncan S.E. (UKIP) Tavistock, Devon
Parker, Hugh D. (LD) Royston E., Herts
Parker, Mike (Grn) Upton Snodbury, Worcs
Parker, Rob (Lab) Carholme, Lincs
Parker, Robin G. (LD) Chells, Herts
Parker, Sheila G. (Con) Box, Wilts
Parker, Tony (LD) Falmouth Arwenack, Cornwall
Parker-Jones, Louise A. (Ind) Bishopstoke, Hants
Parkes, John D. (LD) Highbridge, Somerset
Parkin, Brian (Lab) Norham, Northumberland
Parkins, Sally (Grn) Okehampton, Devon
Parkinson, Kim (UKIP) Thorne, Doncaster
Parkinson, Mile (Lab) Great Harwood, Lancs
Parkinson, Robert A. (Con) Breaston, Derbs
Parkinson, Sandra (Lab) Broughton Astley, Leics
Parlour, Jane E. (LD) Catterick Bridge, N.Yorks
Parmenter, Cathy (Grn) Comeytrove, Somerset
Parr, Helen E. (Con) Seaton, Devon
Parr, Hilda J. (Lab) Skerton, Lancs
Parr, William M. (Con) Bridgnorth E., Shropshire
Parreira, Joao B. (Con) Bothal, Northumberland
Parry, Andrew C. (Con) Ferndown, Dorset
Parry, Anne V. (Con) Wellesbourne, Warks
Parry, David J. (LD) Flamstead End, Herts
Parry, Ian M. (Con) Stone Rural, Staffs
Parry, Jan (Lab) St Margaret's, Suffolk
Parry, Ken (Lab) Hirst, Northumberland
Parry, Viv (LD) Ludlow S., Shropshire
Parsonage, Daniel J. (Grn) Cissbury, W.Sussex
Parsons, Adrian A. (LD) Altarnun, Cornwall
Parsons, Barry M. (Con) Holsworthy, Devon
Parsons, Dave (Lab) Polesworth, Warks
Parsons, Dennis F. (LD) Pittville, Gloucs
Parsons, Jack (LD) Harvington, Worcs
Parsons, Peter T. (Lab) Verwood, Dorset
Parsons, Shaun D.E. (Con) S.Cerney, Gloucs
Parsons, Stuart (Ind) Richmond, N.Yorks
Parsons, Tony (Lab) Bayston Hill, Shropshire
Partner, Graham R. (Ind) Coalville N., Leics
Parton, Ted (Con) Loughborough S., Leics
Partridge, Simon C. (Grn) Lichfield City S., Staffs
Pascoe, Anna K. (LD) Camborne Treswithian, Cornwall
Pascoe, Anthony L. (Con) Gwinear-Gwithian, Cornwall
Pascoe, Dick (Con) Folkestone E., Kent
Pascoe, Jane P. (Con) Liskeard W., Cornwall
Pascoe, Laraine K. (Lab) Newport W., Wight
Pascoe, Maurice K. (Con) Camborne Roskear, Cornwall
Pascoe, Michael D. (UKIP) Pool, Cornwall
Pasley, Norman C. (Grn) Fareham Sarisbury, Hants
Pass, Robert E.L. (Grn) Lichfield Rural E., Staffs
Passingham, Dave (Grn) Shipston, Warks
Passmore, Muriel L. (Grn) Horley W., Surrey
Pate, Lian (Lab) Burnley S.W., Lancs
Pate, Malcolm G. (Con) Albrighton, Shropshire
Patel, Ashvin (Con) Bognor Regis W., W.Sussex
Patel, Dhruv (No desc) Aldgate, City
Patel, Rajesh (Con) Sandown N., Wight
Patel, Sajid (Con) Barton, Gloucs
Patel, Suresh (Con) Duston E., Northants
Paterson, Caitlin (Grn) Romsey, Cambs
Paterson, Robert H. (Ind) Nailsworth, Gloucs
Patience, Keith J. (Lab) Gunton, Suffolk
Patmore, Andrew J. (Grn) Priory Heath, Suffolk
Patmore, Caroline (Con) Stillington, N.Yorks
Patmore, Geoff (UKIP) Shoreham S., W.Sussex
Patmore, Timothy D. (Con) St Clement's, Oxon
Paton, Jack (Ind) Harraby S., Cumbria
Paton, John M. (Lab) St Albans E., Herts
Patrick Ian (Lab) Hemel Hempstead Town, Herts
Patrick, David T. (Lab) Greasley, Notts
Patrick, Loraine V. (Con) Dursley, Gloucs
Patrick, Zoe A. (LD) Grove, Oxon
Patten, Becky (Lab) Kesgrave, Suffolk
Patten, Julie E. (Con) Hilton, Derbs
Patterson, Andrea J. (Lab) Crook, Durham
Patterson, Keren (UKIP) Hartley, Northumberland
Patterson, Robert J. (UKIP) Bishops Stortford W., Herts
Pattison, Margaret E. (Lab) Morecambe C., Lancs

Pattison, Wendy (Con) Longhoughton, Northumberland
Paul, David G. (Lab) Bamburgh, Northumberland
Paul, Harry (LD) Test Valley C., Hants
Pawsey, Alan D. (Lab) Blofield, Norfolk
Paxton, Gary (Lab) Aylesbury N., Bucks
Payne, Ashley (Grn) Dunmow, Essex
Payne, Bethany A. (Grn) Pinhoe, Devon
Payne, David C. (LD) Thredling, Suffolk
Payne, David G. (UKIP) Dorking Hills, Surrey
Payne, Digby S. (Lab) Whitehill, Hants
Payne, Emma (LD) Burnley C.E., Lancs
Payne, Graham D. (Con) Trowbridge Drynham, Wilts
Payne, John (PABG) Pittville, Gloucs
Payne, John D. (Grn) Rossendale E., Lancs
Payne, Joshua D.R. (Lab) Lapworth, Warks
Payne, Mark (LD) Padiham, Lancs
Payne, Michael D. (Con) Tonbridge, Kent
Payne, Michael G. (LD) Pinhoe, Devon
Payne, Michael R. (Lab) Arnold N., Notts
Payne, Simon (Con) Eastleigh S., Hants
Payne, Trevor R. (LD) Faversham, Kent
Paynter, Adam R. (LD) Launceston N., Cornwall
Paynter, Robert J.H. (Grn) Chalgrove, Oxon
Peace, Gary J. (Con) Ventnor W., Wight
Peacey Wilcox, Lora (Ind) Cowes Medina, Wight
Peach, Huw R.W. (Grn) Quarry, Shropshire
Peacock, Michael K. (LD) Chester-le-Street S., Durham
Peacock, Paul S. (Lab) Newark E., Notts
Peacock, Thomas J. (Con) Sleekburn, Northumberland
Peacock, Yvonne (Con) Upper Dales, N.Yorks
Peak, Sylvia R. (Lab) Benfieldside, Durham
Peaple, Sheree (Lab) Amington, Staffs
Pearce, Antoinette (Lab) Burton Grange, Dorset
Pearce, Claire (Lab) Swanscombe, Kent
Pearce, Crystal (Con) St Austell Bethel, Cornwall
Pearce, Darren (Lab) Angmering, W.Sussex
Pearce, Lucas J. (Lab) Sevenoaks Rural N.E., Kent
Pearce, Nigel (LD) Bude, Cornwall
Pearce, Tony (Grn) Gnosall, Staffs
Pearn, Mike (No desc) Torpoint W., Cornwall
Pears, Julia (UKIP) Alford, Lincs
Pears, Richard A. (Con) Mt Charles, Cornwall
Pears, Richard H. (Con) Probus, Cornwall
Pearson, Alan (Con) Melton W., Leics
Pearson, Chris (Con) Mid Selby, N.Yorks
Pearson, Chris (YP) Romanby, N.Yorks
Pearson, Clive G. (Con) Esk Valley, N.Yorks
Pearson, Gordon J. (Grn) Keele, Staffs
Pearson, Ian (Lab) Conisbrough, Doncaster
Pearson, Netti (Grn) Ilfracombe, Devon
Pearson, Nigel C. (UKIP) Chard N., Somerset
Pearson, Phil (Lab) N.W.Havant, Hants
Pearson, Rosanna (Grn) Burford, Oxon
Pearson, Susan J. (No desc) Cripplegate, City
Pearson, Vicky (Grn) Bardney, Lincs
Peart, Dave (Con) Osgoldcross, N.Yorks
Peart, Ron (Con) Kingsteignton, Devon
Peck, Duncan (Con) Bewbush, W.Sussex
Peck, Greg (Con) Reepham, Norfolk
Peck, John M. (Lab) Sherwood Forest, Notts
Peck, Roger (LD) Cockermonth S., Cumbria
Peden, David (Lab) Corfe Mullen, Dorset
Peel, Marc J. (Lab) Mendip C., Somerset
Pemberton, Andrew (UKIP) Clacton N., Essex
Pemberton, John L. (Grn) S.Waterside, Hants
Pembroke, Ann M.F. (Ind) Cheap, City
Pendleton, Jacky (Con) Middleton, W.Sussex
Pendleton, Steve (Con) Newquay C., Cornwall
Pendleton, Trevor J. (Con) Castle Donington, Leics
Pendlington, Ian (Con) Northgate, W.Sussex
Penfold, Mary (Con) Sherborne Rural, Dorset
Pengelly, David (UKIP) Yelverton, Devon
Penketh, Roy J. (UKIP) Wheatley Hills, Doncaster
Penman, Neville S. (Con) Totton N., Hants
Penn, David (UKIP) Woodside Stanborough, Herts
Penn, Michael J. (Lab) Ludlow S., Shropshire
Pennington, Amanda A. (Grn) Wadebridge W., Cornwall
Pennington, Martyn H. (LD) Birchington, Kent
Pennington, Phil (Ind) Bideford E., Devon
Pennington, Philip N. (LD) Ponteland N., Northumberland
Penny, Andy (Ind) St Minver, Cornwall
Penny, David H. (Grn) Gipping Valley, Suffolk

Penston Raja, Jamie (Grn) Elvet, Durham
Pentland, Harriet (Con) Corby W., Northants
Peplow, Anne E. (Grn) Ribble Valley S.W., Lancs
Pepper, Carol (Con) Arnold N., Notts
Pepper, Lynn J. (LD) Hartsholme, Lincs
Pepper, Nigel H. (Con) Crowland, Lincs
Pepper, Ross D. (LD) Eagle, Lincs
Perchick, Edward (LD) Borehamwood S., Herts
Percival, Roger N. (LD) Long Stratton, Norfolk
Percival, Vicky (Grn) Boston S., Lincs
Percox, Dave (UKIP) Hedgesford, Staffs
Perez, Karen (UKIP) Stoke Poges, Bucks
Perkins, Christine A. (UKIP) Freebridge Lyn, Norfolk
Perkins, Jim (Con) Chapel, Derbs
Perkins, Jim (UKIP) Gaywood N., Norfolk
Perkins, Sandra D. (Ind) Wyre Rural E., Lancs
Perkins, Sue (UKIP) Loddon, Hants
Perks, Graham J.M. (Con) Ventnor E., Wight
Perks, Mark (Con) Clayton, Lancs
Perraton-Williams, Ashley J. (Con) Gainsborough Hill, Lincs
Perrier, Jerome V. (LD) Brownsover, Warks
Perriman, Stephen R. (Grn) Leake, Notts
Perry, Jill (Grn) Bothel, Cumbria
Perry, Kath (Con) Cheslyn Hay, Staffs
Perry, Richard A. (FUHBWC) Heybridge, Essex
Perry, Roy J. (Con) Romsey Rural, Hants
Perry, Victoria J. (Con) Ise, Northants
Persand, Karan (Con) Ewell Court, Surrey
Pert, Jeremy M. (Con) Eccleshall, Staffs
Pertaton-Williams, Clio L. (Con) Scotter, Lincs
Pesch, Barbara B. (Lab) Hemel Hempstead E., Herts
Pestell, David (Lab) Sandwich, Kent
Peter, Jim (Grn) Great Ayton, N.Yorks
Peter, Philip J. (SN) Lichfield City N., Staffs
Peters, Bernard G. (Con) Horninglow, Staffs
Peters, Sam E.C. (Grn) Guildford E., Surrey
Peters, Stephen R. (WyRA) Wythall, Worcs
Petersen, Ken (Grn) E. Flegg, Norfolk
Peterson-Tait, Nina (UKIP) Stapleford, Notts
Pettigrew, Jonathon S. (No desc) Candlewick, City
Petts, Charles (Con) Three Bridges, W.Sussex
Petty, Steve (Ind) Melksham Without S., Wilts
Phair, Keith J. (UKIP) Felixstowe Coastal, Suffolk
Phelan, David M. (LD) Wicksteed, Northants
Phillimore, Les (Con) Braunstone, Leics
Phillips, Alexander G. (Con) Bagley, Shropshire
Phillips, Alison (UKIP) Rye, E.Sussex
Phillips, Andy (Con) Chippenham Cepen Park Redlands, Wilts
Phillips, Caroline S. (Lab) Stockingford, Warks
Phillips, Chris (Grn) Woodlands, N.Yorks
Phillips, Colin B. (Lab) Tring, Herts
Phillips, Elizabeth (Con) Leamington Clarendon, Warks
Phillips, Glynis M. (Lab) Barton, Oxon
Phillips, Jason (Lab) Buckhurst Hill, Essex
Phillips, Jeffrey K. (LD) Harpenden S.W., Herts
Phillips, John L. (Con) St Teath, Cornwall
Phillips, Julian A.C. (Con) St Chads, Worcs
Phillips, Karon C. (Grn) Launde, Leics
Phillips, Maxwell H. (Grn) Rushmere, Suffolk
Phillips, Michael S. (UKIP) Battle, E.Sussex
Phillips, Michelle D. (LD) Bridgewater W., Somerset
Phillips, Raymond J. (Con) Bassingham, Lincs
Phillips, Rose (Lab) Bishops Cleeve, Gloucs
Phillips, Sally (Grn) St Helens, E.Sussex
Phillips, Sally L. (Grn) Oulton, Suffolk
Phillips, Steve (LD) Bosmere, Suffolk
Phillips, Sue (Lab) Mexborough, Doncaster
Philpott, Chris (Grn) Cubbington, Warks
Philpott, Stephen (Con) Bridgemary, Hants
Phipps, Ellie (Con) Penryn E., Cornwall
Phipps, Margaret (Con) Comons, Dorset
Phoenix, Jayne (LD) Bolsover N., Derbs
Phoenix, Richard N. (UKIP) Chiltern Ridges, Bucks
Picard, John (UKIP) Cowplain, Hants
Pickering, Andy (Mex) Mexborough, Doncaster
Pickering, Anne (Ind) Hexham C., Northumberland
Pickering, Gaynor (Grn) Ormskirk, Lancs
Pickering, Paul A.C. (UKIP) Bessacarr, Doncaster
Pickersgill, Mark (TUSC) Borehamwood N., Herts
Pickford, Debbie (Con) Bicester W., Oxon
Pickford, Sam A. (Grn) Chichester N., W.Sussex
Pickles, Chris (LD) Hovingham, N.Yorks

Pickton, Michael J. (Grn) Fleetwood E., Lancs
 Pickup, Michael (UKIP) Rossendale E., Lancs
 Picton, Lezley M. (Con) Tern, Shropshire
 Picton, Phil (Grn) Ivybridge, Devon
 Pictor, Laura M. (Lab) Trowbridge Drynham, Wilts
 Pidcock, Bernard (Lab) Holywell, Northumberland
 Pidcock, Laura (Lab) Cramlington Eastfield, Northumberland
 Pidgeon, Cheryl J. (Lab) Long Eaton, Derbs
 Piercey, Candy (LD) Ridgeway W., Bucks
 Pieri, Keith J. (Con) Hatfield S., Herts
 Pierpoint, Barrie J. (Ind) Boston Coastal, Lincs
 Pike, Greta W. (Con) Wingate, Durham
 Pilkington, Chris (Lab) Studley, Warks
 Pilkington, Peter C. (LD) Dulverton, Somerset
 Pilling, Catherine (LD) Morecambe C., Lancs
 Pilling, Philip W. (LD) Chorley Rural E., Lancs
 Pilott, Howard (SP) Lewes, E.Sussex
 Pimlott, William (Lab) Cripplegate, City
 Pindura, Eddington T. (Lab) Caterham Hill, Surrey
 Pinkett, Jenny (LD) Perrycrofts, Staffs
 Pinto, Matthew J. (Grn) Basingstoke C., Hants
 Pipe, Bill (Con) Lytchett Minster, Dorset
 Piper, Bill (UKIP) Enderby, Leics
 Piper, Kevin J. (UKIP) Billericay, Essex
 Pitcaithly, Marcus (Grn) Cambourne, Cambs
 Pitcher, Daryl (UKIP) Wootton Bridge, Wight
 Pitcher, Linda P. (UKIP) Binstead, Wight
 Pitman, Sandra (Con) Fylde W., Lancs
 Pitt, Angela M. (Grn) Boston W., Lincs
 Pitt, Tony (LD) Redditch N., Worcs
 Pitts, John (UKIP) Stanway, Essex
 Pizzey, Lian (Grn) Horsley, Derbs
 Pizzoni, Fiona M. (Con) Ludlow S., Shropshire
 Place, Sheila J. (Lab) Blyth, Notts
 Place, Stephen A. (UKIP) Romanby, N.Yorks
 Plancey, Alan (Con) Borehamwood S., Herts
 Plant, Graham R. (Con) Gorleston, Norfolk
 Plant, Joe (Con) Whitby Streonshalh, N.Yorks
 Plant, Liz (Lab) W. Bridgford N., Notts
 Platt, Christine F. (Grn) Roman Ridge, Doncaster
 Platt, David S. (UKIP) Hoddesdon N., Herts
 Platt, Mark E. (Con) Frinton, Essex
 Platt, Simon P. (UKIP) Preston Rural, Lancs
 Platt, Stephen (Grn) Roman Ridge, Doncaster
 Pleasance, Judith L. (Ind) Langbourn, City
 Plews, Maria L. (Lab) Coxhoe, Durham
 Plowman, David J. (Lab) Bestead Brook, Suffolk
 Plumb, Coral A.A. (Lab) Sutton Courtenay, Oxon
 Plummer, Dave (Grn) Waltham Abbey, Essex
 Pocknee, Brian R. (Lab) Upper Dales, N.Yorks
 Podger, David G. (LD) Petersfield Butser, Hants
 Pointing, Alex (Grn) Ryde W., Wight
 Pointing, Joshua S.F. (Grn) Arretton, Wight
 Poland, Brent (Grn) Breaston, Derbs
 Poland, James M. (Con) Syston Fosse, Leics
 Poll, Eddy (Con) Spalding E., Lincs
 Pollard, David J. (Ind) Hayle N., Cornwall
 Pollard, James H.G. (Ind) Dowgate, City
 Pollard, Kirk M.A. (LD) Bugle, Cornwall
 Pollitt, David M. (UKIP) Melksham C., Wilts
 Pollock, Jean (L) Illogan, Cornwall
 Pollock, Ken (Con) Tenbury, Worcs
 Pomroy, Terry (Lab) Cirencester Park, Gloucs
 Pond, Chris (ILRA) Loughton C., Essex
 Pond, Sally J. (LD) Whitehill, Hants
 Ponsford, Roger B. (Grn) Tadworth, Surrey
 Ponsobny, Faith (LD) N.E.Havant, Hants
 Pontin, Stephen J. (Con) Ewell Court, Surrey
 Ponto, Caroline (Grn) Worthing W., W.Sussex
 Poole, Adrian J. (Lab) Trowbridge Adcroft, Wilts
 Poole, Bert (UKIP) Oulton, Suffolk
 Poole, Claire M. (Lab) Shepshed, Leics
 Poole, Dave (Lab) Hampden Park, E.Sussex
 Poole, David K. (Ind) Chippenham Lowden, Wilts
 Poole, Sabrina (Grn) Tetbury, Gloucs
 Pooley, Shayne R. (UKIP) Gainsborough, Suffolk
 Pope, David J. (Con) Abingdon E., Oxon
 Pope, Eddie (Con) Burscough, Lancs
 Pope, John E. (Lab) Mid-Craven, N.Yorks
 Pope, Kia R. (Grn) Winchester Westgate, Hants
 Pope, Timothy P. (UKIP) Weybridge, Surrey
 Poplett, Kelvin R.D. (Con) Liskeard E., Cornwall
 Porrer, Andrew J.R. (LD) Hertford St Andrews, Herts
 Portejoie, Claire M.J. (LD) Hilton, Derbs
 Porter, Adrian R. (Grn) Upper Kent, Cumbria
 Porter, Colin T. (LD) Broughton Astley, Leics

Porter, David (LD) Chorley C., Lancs
 Porter, Graham S.C. (UKIP) Bidford, Warks
 Porter, Howard (Grn) Malling N., Kent
 Porter, Jackie (LD) Itchen Valley, Hants
 Porter, John C. (Lab) Horsley, Derbs
 Porter, Nicola J. (Grn) Ombersley, Worcs
 Porter, Robert (Lab) Clacton E., Essex
 Porter, Samuel J. (Grn) Lapworth, Warks
 Posnett, Pam (Con) Melton E., Leics
 Potter, Ed (Con) Loton, Shropshire
 Potter, George (LD) Guildford E., Surrey
 Potter, Jane A. (Con) Redditch S., Worcs
 Potter, John (LD) Preston W., Lancs
 Potter, Mike (L) Hovingham, N.Yorks
 Potts, Christine (Lab) Chilton, Durham
 Potts, John (Lab) Appleby, Cumbria
 Potts, Olga (Lab) S. Blyth, Northumberland
 Potts, Peter (UKIP) S. Blyth, Northumberland
 Potts, Stephen (LD) Bideford W., Devon
 Pouncey, Nicole D. (LD) Ermine, Lincs
 Pound, Steven W. (Grn) Redditch N., Worcs
 Pounder, Lynn (Lab) Blackhalls, Durham
 Pounds, Adam F. (Lab) Queen Edith's, Cambs
 Pountney, Laura M. (Grn) Maypole, Essex
 Povey, Andrew F. (Con) Cranleigh, Surrey
 Powell, Ben (LD) Fareham Sarisbury, Hants
 Powell, Eddie (UKIP) Maidstone S.E., Kent
 Powell, Helen N.J. (L Ind) Bourne S., Lincs
 Powell, Kay (Grn) Heavitree, Devon
 Power, Anthony (UKIP) Brompton, Somerset
 Power, Antony D. (LD) S.Brent, Devon
 Powerll, Tony (Ind) Liskeard N., Cornwall
 Powers, Celia J. (Lab) Sandiacre, Derbs
 Powerville, Paul P. (Grn) Dallington, Northants
 Powlesland, Aidan C.U. (UKIP) Great Cornard, Suffolk
 Prabhakar, Anita (LD) S. Mansfield, Notts
 Pragnell, Peter (Con) Ashdown, E.Sussex
 Prater, Tim (LD) Cheriton, Kent
 Pratt, Andy (Con) Penwortham W., Lancs
 Pratt, Chris (LD) Stourport, Worcs
 Pratt, George E. (Con) Skelmersdale E., Lancs
 Pratt, Kath (Con) Accrington S., Lancs
 Pratt, Ron (Con) Southminster, Essex
 Pratt, Shirley A. (UKIP) Kings Langley, Herts
 Pratt, Sidney G. (UKIP) Cheshunt C., Herts
 Preece, Dave (Ind) Bridgwater N., Somerset
 Preece, Marc W. (UKIP) Glenfields, Leics
 Preedy, Gavin (Ind) Tewkesbury, Gloucs
 Preest, Alan (Con) Drybrook, Gloucs
 Prendergast, Sean (LD) Letchworth N., Herts
 Prendergast, Shellina (Con) Maidstone Rural E., Kent
 Prescott, Nicholas A. (LD) Lanner, Cornwall
 Pressel, Susanna (Lab) Jericho, Oxon
 Preston, Christopher E. (Con) Cowes W., Wight
 Preston, Geoff (LD) Churnet Valley, Staffs
 Preston, Liam B. (Lab) Ongar, Essex
 Preston, Lucinda E. (Lab) Holbeach Rural, Lincs
 Preston, Sandra M. (LD) St Dennis, Cornwall
 Preston, Scott D. (UKIP) Arrow Valley W., Worcs
 Prett, Daniel N. (LD) Canterbury N., Kent
 Price, Adrian M. (UKIP) Tarring, W.Sussex
 Price, Cat (Lab) Bidford, Warks
 Price, Colin M. (Lab) Burnham N., Somerset
 Price, Derek (Grn) Southam, Warks
 Price, Fred (Lab) Malmesbury, Wilts
 Price, Glenn B. (LD) The Collingbournes, Wilts
 Price, John K. (UKIP) Abbey, Shropshire
 Price, John W. (Con) Oswestry E., Shropshire
 Price, Jonathan K. (Con) Stafford N., Staffs
 Price, Laura M. (Lab) Witney S., Oxon
 Price, Matthew (Con) Newport N., Wight
 Price, Patricia A. (Con) Ludlow E., Shropshire
 Price, Richard C. (Con) S. Smallburgh, Norfolk
 Price, Robin A. (Lab) Newport C., Wight
 Price, Roger H. (LD) Fareham Portchester, Hants
 Price, Vicky (LD) W. Bridgford N., Notts
 Prickett, Horace J. (Con) Southwick, Wilts
 Priest, Henrika J.S. (No desc) Castle Baynard, City
 Priest, Richard (No desc) Shanklin S., Wight
 Priestley, Stephen T. (UKIP) Elham Valley, Kent
 Priestman, David J. (LD) St Neots Eatons, Cambs
 Priestman, Max (Grn) Winchester Downlands, Hants
 Pringle, Mike (Lab) Ollerton, Notts
 Prior, Eric A. (UKIP) Lindfield, W.Sussex
 Prior, Jo (Grn) Bramber Castle, W.Sussex
 Prior, Michael A. (Lab) Fareham Titchfield, Hants
 Prior, Pedyr G. (Lab) St Ives E., Cornwall

Prior, Scott (Lab) Earl Craven, Warks
 Prior-Sankey, Hazel (LD) Taunton S., Somerset
 Pritchard, Andy (Grn) Monkton, Somerset
 Pritchard, Andy (Lab) W.Lancashire N., Lancs
 Pritchard, Jason P. (Lab) Portsoken, City
 Pritchard, John (LD) Alton Town, Hants
 Pritchard, Philip A. (UKIP) Carlton W., Notts
 Prochak, Sue (LD) Northern Rother, E.Sussex
 Prochnik, Bruce (Lab) Three Rivers Rural, Herts
 Procter, Susan (Lab) Little Chalfont, Bucks
 Proctor, Andrew J. (Con) Blofield, Norfolk
 Prosser, Gareth (Con) Redditch N., Worcs
 Proudfoot, Neil M. (Lab) Sevenoaks W., Kent
 Provins, Paul M. (Lab) Newby, N.Yorks
 Prowse, Hazel (UKIP) Heatherside, Surrey
 Prowse, Percy (Con) Duryard, Devon
 Pryke, Gerald (LD) Heavitree, Devon
 Pryke, Jesse (UKIP) Chelmer, Essex
 Pryke, Ralph D. (LD) Boston W., Lincs
 Prynne, Sue (Lab) Penwortham E., Lancs
 Pugh, Daniel R. (Con) St Germans, Cornwall
 Pugh, Ken (Con) Sheppey, Kent
 Pugh, Richard H. (Con) Trelawny, Cornwall
 Pugsley, David F. (Ind) Cullompton, Devon
 Pulford, Tim (UKIP) Whitwick, Leics
 Pulford, Val (UKIP) Ibstock, Leics
 Pulk, Darrell E. (Lab) Retford W., Notts
 Pulte-Daley Niran (Con) Ashington C., Northumberland
 Pulte-Daley, Ruben A. (Con) Bedlington C., Northumberland
 Pullen, Guy (Grn) Tenterden, Kent
 Pullen, Natasha I. (Con) Lichfield City N., Staffs
 Pullin, Mike (Con) Mendip Hills, Somerset
 Pulling, Laurence A. (Ind) Newhaven, E.Sussex
 Punter, Christopher (Ind) Cripplegate, City
 Purbrick, Faye (Con) Yeovil S., Somerset
 Purcell, Jenny (Con) Pendle Rural, Lancs
 Purchase, Kathryn (LD) Brixworth, Northants
 Purchase, Daniel (LD) Rustington, W.Sussex
 Purdue-Horan, Francis A. (Con) Bingham E., Notts
 Purnell, Carol (Con) Selsey, W.Sussex
 Purnell, Pat (UKIP) Ashford Rural E., Kent
 Pursglove, Mike (UKIP) Pevensey, E.Sussex
 Purvis, Jo (Grn) Guildford W., Surrey
 Purvis, Mark A. (Lab) College, Northumberland
 Puttipap, Lucie C. (Grn) Chulmleigh, Devon
 Pye, Scott A. (UKIP) Preston N., Lancs
 Pypier, North (Lab) Chess Valley, Bucks

Q

Quaife, Ingrid A. (LD) Chacewater, Cornwall
 Quail, Ben (Grn) Pakefield, Suffolk
 Quantrill, Lance C. (Con) Hayling Island, Hants
 Quayle, Byron R. (Con) Blandford Forum, Dorset
 Quenet, Helen (LD) Hatfield Rural, Herts
 Quigley, Emma (UKIP) Masham, N.Yorks
 Quigley, Mike (Con) Retford W., Notts
 Quilter, Stephen (Ind) Cripplegate, City
 Quilty, Seamus (Con) Bushey S., Herts
 Quinn, Brian J. (Lab) Broadfield, W.Sussex
 Quinn, Gill (Con) Mid-Craven, N.Yorks
 Quinn, Karen R. (Con) Bywell, Northumberland
 Quinn, Lee (Ind) Penrith Rural, Cumbria
 Quinn, Mark J. (Grn) Spennyorn, Durham
 Quinn, Shirley (Lab) Shildon, Durham
 Quinney, Colin E. (Lab) Budbrooke, Warks
 Quinton, Bill (Lab) Priory Heath, Suffolk
 Quinton, Jane (LD) Hatfield N., Herts
 Quinton, Nigel A. (LD) Handside, Herts
 Quirk, Chris (Con) Shanklin S., Wight

R

R Salvador, Kateryna (Con) Carholme, Lincs
 Rabani, Ghulam (Lab) West Wycombe, Bucks
 Rabey, Sam (Ind) Redruth C., Cornwall
 Raby, Roy E. (UKIP) Clacton W., Essex
 Race, Colin (UKIP) Woodhouse Close, Durham
 Rackham, Caroline L. (LD) Totton N., Hants
 Radford, Christine M. (Con) Shepshed, Leics
 Radford, John A. (Grn) Birchwood, Lincs
 Radford, Ray (Con) Willand, Devon
 Radice, Hugo K. (Lab) Northallerton, N.Yorks
 Radley, David (LD) Wickford Crouch, Essex
 Rae, Marjorie (Ind) Harrington, Cumbria
 Rae, Sara (Grn) Hardwick, Suffolk
 Raffill, John (UKIP) Windmill, Northants
 Rafiq, Abdul H. (Grn) Rose Hill, Oxon

Rafiq, Mohammed (Lab) Abbey, Bucks
Ragbourn, Lewis S. (LD) Sidmouth, Devon
Raheel, Ammer (Con) Aylesbury N., Bucks
Railton, Simon N. (Lab) Ponteland N., Northumberland
Raine, John W. (Grn) Malvern Trinity, Worcs
Rainger, Russ (Con) Aldeburgh, Suffolk
Raison, Steven (LD) Bolsover S., Derbs
Raja, Alpa (Ind) Castle Baynard, City
Ramsbotham, David J. (UKIP) Melton Constable, Norfolk
Ramsbotham, Irene O. (UKIP) N. Walsham W., Norfolk
Ramsbottom, Iain M. (Lab) Somersham, Cambs
Ramsbottom, John G. (LD) Colsterworth, Lincs
Ramsbottom, Peter A. (Lab) Hershams, Surrey
Ramsdale, Robert W. (Con) Farnham S., Surrey
Ramsey, Caroline V. (Con) Chippenham Monkton, Wilts
Rana, Tahira (Lab) Pound Hill, W.Sussex
Rand, Julian D. (Ind) St Keverne, Cornwall
Randall Johnson, Sara M. (Con) Broaclyst, Devon
Randall, Leo (Con) Redlynch, Wilts
Randall, Michael (Con) Harraby S., Cumbria
Randall, Stella M. (Lab) Maidstone Rural S., Kent
Randall, Wendy J. (Lab) Davenport W., Northants
Randerson, Tony (Lab) Eastfield, N.Yorks
Rands, Sarah L. (Grn) Middleton, W.Sussex
Rankin, Alan C. (LD) Devizes E., Wilts
Rankin, Catherine (Con) Tunbridge Wells S., Kent
Rankin, John (Con) Hollington, E.Sussex
Rann, Martin (UKIP) Three Bridges, W.Sussex
Ransom, Natasha A. (Grn) Birchington, Kent
Ransome, Cynthia A. (Con) Sprotbrough, Doncaster
Ransome, Don (UKIP) Boston S., Lincs
Ransome, Felicity E.E. (UKIP) Boston Coastal, Lincs
Ransome, Sue (UKIP) Skirbeck, Lincs
Ranson, Dave (UKIP) Bixley, Suffolk
Ranyard, Dean (LD) Spennymoor, Durham
Raper, Linda (Con) Tudhoe, Durham
Rapley, Georgette (UKIP) Dover Town, Kent
Rastelli, Margaret (UKIP) S.Cerney, Gloucs
Ratcliffe, Garth (LD) Kingswood, Northants
Ratcliffe, Irene (Lab) Wirksworth, Derbs
Ratcliffe, Jane (Lab) Glastonbury, Somerset
Ratcliffe, Josie (LD) Downham Market, Norfolk
Rathbone, Richard J. (LD) Lichfield Rural W., Staffs
Rattigan, Marc (Con) Ramsgate, Kent
Rauf, Raja Y. (Con) Nelson E., Lancs
Rawcliffe, Dave (Lab) Whitnash, Warks
Rawf, Aram A. (Lab) Cliftonville, Kent
Rawlings, Jack H. (Lab) S.Benfleet, Essex
Rawlings, Sheena (LD) Tower, Suffolk
Rawlins, Sue (Con) Welton, Lincs
Rawson, Richard C. (Grn) Solway Coast, Cumbria
Raybould, Owen A. (Lab) Cookley, Worcs
Rayment, Stewart G. (LD) St Helens, E.Sussex
Raymond, Jill (Grn) Cinderford, Gloucs
Rayner, Harry (Con) Malling W., Kent
Rayner, Mary A. (ICHC) St Georges, Worcs
Rayner, Marylyn (LD) Balderton, Notts
Raynes, Paul J.E. (Con) Soham North, Cambs
Rea, Tony (Lab) Ivybridge, Devon
Read, Lindsey M. (LD) Cinderford, Gloucs
Read, Tim (UKIP) Goldsworth E., Surrey
Reader, Carl W. (LD) Basingstoke S.W., Hants
Rear, Jayne L. (Con) Leyland S., Lancs
Reay, Anthony (Lab) Longhorsley, Northumberland
Reay, Helen M. (Grn) Seaham, Durham
Reay, Ian (Con) Berkhamsted, Herts
Reay, Robert J. (Grn) Dawdon, Durham
Reay, Tamara L. (Con) Marlborough W., Wilts
Redbond, Martin (LD) Exning, Suffolk
Reddish, Marion L. (LD) Westlands, Staffs
Redfern, Callum R. (UKIP) Pelton, Durham
Redfern, Daniel L. (Con) N. Mansfield, Notts
Redford, Wallace (Con) Cubbington, Warks
Redhead, Mark (Lab) Shalford, Surrey
Redman, Jai (Grn) Burnley N.E., Lancs
Redman, Leigh P. (Lab) Bridgewater S., Somerset
Rednall, Thomas W. (Lab) Acle, Norfolk
Reed, Anne (Ind) Crook, Durham
Reed, Robert J. (LD) Mendip S., Somerset
Reed, Roger W. (Con) Denham, Bucks
Reed, Samantha (Lab) Rayleigh S., Essex
Reeder, James F. (Con) Oulton, Suffolk

Reedman, Jill M. (Lab) Leake, Notts
Reefe, Leon F. (Lab) Borehamwood N., Herts
Reekie, Pam (Lab) W. Depwade, Norfolk
Rees, Alan M. (UKIP) Bocking, Essex
Rees, Harry (Ind) Ventnor W., Wight
Rees, John I. (Lab) Royston E., Herts
Rees, Karyl A. (LD) Arden, Warks
Rees, Mark (Lab) Nettlestone, Wight
Rees, Paul (Con) Newquay Pentire, Cornwall
Rees, Pip (Ind) Margate, Kent
Reeve, Deborah L. (Lab) Redruth C., Cornwall
Reeve, Peter D. (UKIP) Ramsey, Cambs
Reeves, Eddie (Con) Banbury Calthorpe, Oxon
Reeves, James D. (Grn) Hykeham Forum, Lincs
Reeves, Jill (Con) Hadleigh, Essex
Regan, Richard D. (Ind) Farringdon Within, City
Rehal, Frances (Lab) Swale E., Kent
Reid, Andrew (Con) Wilford, Suffolk
Reid, Betsy M. (Grn) Martlesham, Suffolk
Reid, Christopher E. (Con) Ermine, Lincs
Reid, Jeff (LD) Plessey, Northumberland
Reid, Margaret (Con) Seaham, Durham
Reid, Patricia (Lab) Pitsea, Essex
Reid, Penny (LD) Wensleydale, Northumberland
Reid, Rob (Lab) Mexborough, Doncaster
Reid, Robert P.H. (Con) Bourne S., Lincs
Reid, Stephen H. (Con) Basingstoke S.W., Hants
Reid, Terri E. (Con) Basingstoke S.E., Hants
Reid, Tina (Lab) Edlington, Doncaster
Reid, Tony (Lab) Ponteland E., Northumberland
Reilly, Dave (Con) Coleshill N., Warks
Reilly, Heather D. (Lab) Royal Wootton Bassett N., Wilts
Reilly, Jackie (Lab) Canvey Island W., Essex
Remmer, Adam S. (SCP) Seaham, Durham
Renard, Carol A. (LD) Fincham, Norfolk
Rendall, Anfus M.J. (Lab) Dorking Rural, Surrey
Rendall, Rosemary J. (Lab) The Dittons, Surrey
Rendle, Stephen (UKIP) Chester-le-Street E., Durham
Renner-Thompson, Guy (Con) Bamburgh, Northumberland
Renolds, Gisela C. (Grn) Morecambe C., Lancs
Renshaw, Robin A. (Lab) St Giles, Lincs
Renwick, Tony (Lab) Flamstead End, Herts
Renyard, Julie (Lab) Dibden, Hants
Revans, Bill (LD) N. Pethford, Somerset
Revelt, David F. (Grn) Pelton, Durham
Reville, Katie A. (Grn) Chudleigh, Devon
Rey, David (Grn) S. Woodham Ferrers, Essex
Reynolds, Eileen J. (Grn) Buxton W., Derbs
Reynolds, George A. (Con) Wroxton, Oxon
Reynolds, John R. (Lab) Lancaster Rural N., Lancs
Reynolds, Kevin (Con) St Ives South, Cambs
Reynolds, Lee (Con) St Margaret's, Suffolk
Reynolds, Mark W. (Lab) Hykeham Forum, Lincs
Reynolds, Paul F. (Con) Cramlington E., Northumberland
Reynolds, Peter S. (Grn) Brownsover, Warks
Rhodes, Alan (Lab) Worksop N., Notts
Rhodes, Byron (Con) Belvoir, Leics
Rhys, Alexander D. (Lab) Amersham, Bucks
Rhys-Owain, Dai (UKIP) Whittlesey South, Cambs
Rhys-Owain, Dawn G.S. (UKIP) Whittlesey North, Cambs
Rice, Philip D. (LD) Desborough, Northants
Rich, Loic J. (Ind) Truro Tregolis, Cornwall
Rich, Thomas J. (UKIP) Abington, Northants
Rich, Tim (Lab) Tunbridge Wells E., Kent
Richards Paul A. (Lab) Upperton, E.Sussex
Richards, Alex (LD) Ilkeston W., Derbs
Richards, Billy (Grn) Sibley, Leics
Richards, Bob (Ind) Feock, Cornwall
Richards, Claire (Lab) Castle, Cambs
Richards, Janet E. (Grn) Lyndhurst, Hants
Richards, Janice (Con) Earl Shilton, Leics
Richards, Lindsay A. (Con) Wadebridge W., Cornwall
Richards, Margaret E. (Lab) Seghill, Northumberland
Richards, Pete (UKIP) Roosecote, Cumbria
Richards, Rachel (Lab) E.Preston, W.Sussex
Richards, Roger N. (LD) Camborne Roskear, Cornwall
Richards, Sarah J. (Grn) Bedworth C., Warks
Richardson, Adam F.C. (Ind) Farringdon Without, City
Richardson, Alastair (UKIP) Redhill W., Surrey

Richardson, Caroline (Lab) Solway Coast, Cumbria
Richardson, Drew R. (Con) Handside, Herts
Richardson, George M. (Con) Barnard Castle E., Durham
Richardson, Helen L. (Con) Enderby, Leics
Richardson, Julia A. (Grn) Salisbury Bemerton, Wilts
Richardson, Kenneth A. (LD) Wythall, Worcs
Richardson, Paul (UKIP) Yaxley, Cambs
Richardson, Paul B. (Grn) Linton, Cambs
Richardson, Samuel J. (LD) Willington, Durham
Richardson, Terence J. (Con) Narborough, Leics
Richardson, Tony (LD) Birchwood, Lincs
Richardson, Will (Grn) W. Bridgford W., Notts
Richardson, William P. (Con) Nelson, Norfolk
Richardson-Todd, Barbara J. (Grn) Kesgrave, Suffolk
Richens, Fred (Lab) Bude, Cornwall
Richens, Maggie (Grn) Warminster E., Wilts
Richens, Tim (UKIP) Boultham, Lincs
Riches, Colin A. (Lab) Braintree Town, Essex
Richmond, Peter R.N. (LD) Bishops Cleeve, Gloucs
Richmond, William R.J. (Con) Dereham N., Norfolk
Rickard, Kelly J. (Grn) Needwood Forest, Staffs
Rickard, Mike (Grn) Newton Abbot S., Devon
Rickell, Sean M. (Grn) Skirbeck, Lincs
Rickerby, Lesley J. (LD) S. Blyth, Northumberland
Rickerby, Walter (LD) Kitty Brewster, Northumberland
Rickett, Colin D. (Lab) Wainfleet, Lincs
Ricketts, Les (Lab) Fareham Crofton, Hants
Rickhards, Clive A. (LD) Studley, Warks
Riddle, John R. (Con) Bellingham, Northumberland
Rideout, Lesley A. (LD) Harlow N., Essex
Ridgers, Alan M. (Con) Gravesend E., Kent
Ridgeway, Christine M. (Lab) Kinver, Staffs
Ridgway, Brian (Lab) Eckington, Derbs
Ridley, Ian K. (LD) Melton E., Leics
Ridley, Scott G. (Ind) Ryemead, Bucks
Ridout, Pip (Con) Warminster W., Wilts
Ried-Sinclair, Robbie (UKIP) Castle, Cumbria
Rietz, Frank (UKIP) Wellesbourne, Warks
Rigby, Bill (Grn) Knaresborough, N.Yorks
Rigby, Lee J. (Lab) Maldon, Essex
Rigby, Mike (Ind) Lydeard, Somerset
Rigby, Paul (Con) Fylde S., Lancs
Rigby, Steve (Con) Fylde E., Lancs
Rigg, Peter G.R. (Grn) St Michael's, Cumbria
Riggott, Aidy (Con) Euxton, Lancs
Riley, Bob (Lab) Corby Rural, Northants
Riley, Carol A. (UKIP) Canterbury City S., Kent
Riley, Gemma D. (Con) Penzance Promenade, Cornwall
Riley, John (Grn) Stratford W., Warks
Riley, Richard P. (UKIP) Whitstable W., Kent
Riley, Sue (Lab) Clitheroe, Lancs
Riley, Susan (UKIP) Belle Vue, Cumbria
Riley, Teal (Grn) Bar Hill, Cambs
Rimmer, Nigel J.D. (Con) Falmouth Penwerris, Cornwall
Ring, Jim (Lab) Kendal Castle, Cumbria
Ringer, Callum E. (Lab) Melton Constable, Norfolk
Ripington, Keith S. (Con) Bisley, Gloucs
Rise, Morgan A.G. (LD) Camberley W., Surrey
Rissbrook, Paul H. (LD) Loughton C., Essex
Ritchie, David W.G. (Con) Bungay, Suffolk
Ritchie, Ken (Lab) Braunston, Northants
Rivers, Penny (LD) Godalming N., Surrey
Rivett, Craig D. (Con) Pakefield, Suffolk
Rixon, Elizabeth E. (Con) Hirst, Northumberland
Rixson, Marianne P. (IEDA) Sidmouth, Devon
Roach, David J. (Con) Haverhill E., Suffolk
Roach, Jenny (L) Tiverton W., Devon
Robb, Ed (Lab) Dersingham, Norfolk
Robb, William A. (Con) Eaton, Norfolk
Robbins, heather (Lab) Bognor Regis E., W.Sussex
Robbins, Nigel (LD) Cirencester Beeches, Gloucs
Roberts, Andy (Con) Warndon Parish, Worcs
Roberts, Anne E. (LD) The Byfleets, Surrey
Roberts, Barbara H. (LD) Fontwell, W.Sussex
Roberts, Blake P. (Grn) Abbey, Essex
Roberts, Brian K. (Con) Aylesbury S.E., Bucks
Roberts, Catherine A. (Con) Longden, Shropshire
Roberts, Dave (UKIP) Hindpool, Cumbria
Roberts, Graham R.M.P. (Con) Bransty, Cumbria
Roberts, Howard D. (Con) Dunsmore, Warks
Roberts, Ian S. (Grn) St Annes S., Lancs

Roberts, Jack (Lab) Gobowen, Shropshire
 Roberts, Judy (LD) N. Hinksey, Oxon
 Roberts, Keith R. (Con) Radbrook, Shropshire
 Roberts, Mark B. (Con) Bridport, Dorset
 Roberts, Mark R.I. (Con) W.Auckland, Durham
 Roberts, Paul D. (Lab) Mt Charles, Cornwall
 Roberts, Phill (LD) Aspatria, Cumbria
 Roberts, Richard (Con) Kings Langley, Herts
 Roberts, Tom (Lab) Toton, Notts
 Roberts, Trevor P. (UKIP) Clenchwarton, Norfolk
 Roberts, Will (Grn) Leamington Clarendon, Warks
 Robertson, Adam M.W.J. (LD) Pakefield, Suffolk
 Robertson, Dave (UKIP) C. Richmondshire, N.Yorks
 Robertson, Keith R. (ICHC) Chaddesley, Worcs
 Robertson, Mike (Lab) S. Woodham Ferrers, Essex
 Robertson, Stuart (UKIP) Ilfracombe, Devon
 Roberts-Thomson, Trish (Con) Beeston C., Notts
 Robey, David (Con) Ashford S., Kent
 Robillard Webb, Lisa C. (Lab) Bovey, Devon
 Robini, John E. (LD) Haslemere, Surrey
 Robins, Christopher S. (LD) Harlow S.E., Essex
 Robinson, Andrea (Lab) Edenthorpe, Doncaster
 Robinson, Brian R. (Con) Mitcheldean, Gloucs
 Robinson, Isabelle M. (Grn) Sawbridgeworth, Herts
 Robinson, Jamie M.S. (NEP) Blackhalls, Durham
 Robinson, John (Lab) Sedgefield, Durham
 Robinson, Keith G. (Con) Oulton, Suffolk
 Robinson, Kyle A. (Lab) Talke, Staffs
 Robinson, Linda (Con) Pershore, Worcs
 Robinson, Lynda D. (Lab) Birchington, Kent
 Robinson, Maggie (Lab) Houghton, Cumbria
 Robinson, Malcolm (No desc) Bedlington W., Northumberland
 Robinson, Mary (Ind) Alston, Cumbria
 Robinson, Mary (LD) Ribble Valley N.E., Lancs
 Robinson, Peter A. (Grn) Claines, Worcs
 Robinson, Sam (UKIP) Bideford E., Devon
 Robinson, Stan (Lab) Thredling, Suffolk
 Robinson, Stephen (D Ind) Benfieldside, Durham
 Robinson, Stephen (LD) Chelmsford N., Essex
 Robinson, Steve (Lab) Ladock, Cornwall
 Robinson, Steve (Lab) Nailsworth, Gloucs
 Robinson, Thom (No desc) Barnard Castle E., Durham
 Robinson, Tim (Grn) Harpenden S.W., Herts
 Robinson < Richard F. (Con) St Ives E., Cornwall
 Robson, Fiona (Con) Uppery, Cumbria
 Robson, Ken (Ind) Aycliffe W., Durham
 Robson, Lance (Con) Haydon, Northumberland
 Robson, Martin (Grn) Woodham, Surrey
 Robson, Stephen G. (UKIP) Murton, Durham
 Roche, Aaron S. (Lab) Elham Valley, Kent
 Roche, Francis W. (Lab) Barnard Castle W., Durham
 Rochelle, Ann (Lab) Worfield, Shropshire
 Rochford, Patrick W. (Ind) Gaywood N., Norfolk
 Rock, Felicity I. (Grn) Earl Craven, Warks
 Rock, Marcus C. (Grn) Abington, Northants
 Roden, Stuart V. (Lab) Truro Trehaverne, Cornwall
 Roderick, Ellie (Grn) Eastlands, Warks
 Rodger, Lewis A. (Ind) Farringdon Without, City
 Rodgers, Diana M. (Ind) Welton, Lincs
 Rodgers, Kevin T. (Lab) Roman Ridge, Doncaster
 Rodham, Ian (Grn) Kendal Strickland, Cumbria
 Rodohan, Pat (LD) Upperton, E.Sussex
 Rodrigues, Diogo (Lab) Bridgewater E., Somerset
 Rodway, John B. (Lab) Whitchurch, Hants
 Roe, David S. (UKIP) Egham, Surrey
 Roe, Paul C. (UKIP) Derwent Valley, Derbs
 Roe, Stephen P. (Con) Hykeham Forum, Lincs
 Roebuck, Graham K. (UKIP) Carlton E., Notts
 Rogers, Chris (Con) Stourport, Worcs
 Rogers, George W. (Con) Yarmouth Nelson, Norfolk
 Rogers, John M. (Lab) Cleobury Mortimer, Shropshire
 Rogers, Judy (Lab) St Helens, E.Sussex
 Rogers, Ricky (Lab) Salisbury Bemerton, Wilts
 Rogers, Terry (Con) Warboys, Cambs
 Rogers, Toni A. (Lab) Linton, Derbs
 Rogers, Tony (LD) Brimington, Derbs
 Rogers, William N. (Con) Perranporth, Cornwall
 Rogers, Zoe-Marie (LD) Basingstoke N., Hants
 Rogerson, Pat (LD) Bodmin St Leonard, Cornwall
 Rogerson, Steve (LD) Bodmin St Petroc, Cornwall

Rogula, Elizabeth (Ind) Lime Street, City
 Rolfe, Dfavid A. (LD) Lanchester, Durham
 Rolfe, Kate (LD) Stratford S., Warks
 Rollason, Dave (LD) Kingsteignton, Devon
 Rollin, Ruth (LD) Brockenhurst, Hants
 Rollings, Kenneth R. (UKIP) Craghead, Durham
 Rollings, Lesley A. (LD) Scotter, Lincs
 Rollo, Callum J. (Grn) Kessingland, Suffolk
 Rolph, Alex (LD) Clare, Suffolk
 Rolph, Ken (LD) Haverhill Cangle, Suffolk
 Rolt, Timothy M. (UKIP) Andover N., Hants
 Romer, Anita C. (LD) Hartley, Northumberland
 Roncoroni, Becky (Ind) Wootton Bridge, Wight
 Ronicle, James (LD) Cawood, N.Yorks
 Roodhouse, Jerry (LD) Eastlands, Warks
 Rooke, Alison R. (LD) Abingdon E., Oxon
 Rooke, Steve (LD) Windermere, Cumbria
 Rooney, Robert W. (TUSC) Fowey, Cornwall
 Roper, Dan (LD) Hevingham, Norfolk
 Roper, David (Ind) Burnley C.W., Lancs
 Rose, Chris (Lab) Skipton E., N.Yorks
 Rose, Colin N.T. (UKIP) Marshland S., Norfolk
 Rose, Ella (Lab) Bushey S., Herts
 Rose, George E. (UKIP) Arnold N., Notts
 Rose, Kim (UKIP) Fareham Crofton, Hants
 Rose, Michael J. (Lab) Ribblesdale, N.Yorks
 Rose, Olly (Grn) Llanymynech, Shropshire
 Rose, Philip S. (UKIP) Ripley W., Derbs
 Rose, Rodney S. (Con) Charlbury, Oxon
 Rose, Sean T. (Con) Leamington Willes, Warks
 Rose, Stuart (Lab) Fareham Portchester, Hants
 Rosekilly, Dorothy B. (Con) Saltash W., Cornwall
 Rosell, Martin J. (LD) Redlynch, Wilts
 Rosling, Pam (Grn) Sherborne Town, Dorset
 Ross, Ali (Grn) Penrith E., Cumbria
 Ross, Brod (Lab) Falmouth Trescobas, Cornwall
 Ross, Catherine M. (Grn) Broadbridge, W.Sussex
 Ross, Christophe (LD) Wisbech West, Cambs
 Ross, Christopher P. (Ind) Cleator Moor W., Cumbria
 Ross, Ian (UKIP) Ivybridge, Devon
 Ross, Jan (Lab) Broaclyst, Devon
 Ross, John (Lab) Creedy, Devon
 Ross, Malcom (LD) Havenstreet, Wight
 Ross, Steve (Ind) Upper Tone, Somerset
 Rosser, Mike (Grn) Exmouth & BSC, Devon
 Rostance, Kevin T. (Con) Hucknall W., Notts
 Rostance, Phil (Con) Hucknall S., Notts
 Rotchell, Rob (LD) Camelford, Cornwall
 Rothman, Stephen D. (Lab) Calleva, Hants
 Rothschild St Clair, James (Con) Trowbridge
 Paxcroft, Wilts
 Rothwell, Colleen A. (LD) Nailsworth, Gloucs
 Rouane, David (LD) Wallingford, Oxon
 Roughead, Gregah A. (Con) Berwick W., Northumberland
 Roulston, David A. (LD) Tibshelf, Derbs
 Round, Christian E. (LD) Shotton, Durham
 Rounding, Virginia (Ind) Farringdon Within, City
 Rounds, Tom (Con) Calne N., Wilts
 Rouse, Anne C. (Lab) Guildford N., Surrey
 Rousell, Nick (Con) Yeovil C., Somerset
 Rout, Richard R. (Con) Hardwick, Suffolk
 Routh, Theo (Grn) Lancaster E., Lancs
 Rowan, Iona J. (Grn) Pevensey, E.Sussex
 Rowbotham, Eileen D. (Lab) Deal, Kent
 Rowe, John (BNP) Nelson E., Lancs
 Rowe, Leslie A. (Grn) Richmondshire N., N.Yorks
 Rowe, Rose (Con) Totnes, Devon
 Rowe, Thomas H. (Con) Mile End, Essex
 Rowe, Timothy A.J. (Grn) Lymington, Hants
 Rowell, David (UKIP) Mile Cross, Norfolk
 Rowell, Emma L. (Lab) Barnard Castle E., Durham
 Rowell, Frederick J. (Lab) Thingoe N., Suffolk
 Rowell, Sean M. (Lab) Hertford, N.Yorks
 Rowell, Tony (Grn) Lewes, E.Sussex
 Rowett, Catherine J. (Grn) Costessey, Norfolk
 Rowlands, Anthony F. (LD) St Albans E., Herts
 Rowlands, Ashley W. (Lab) Colehill E., Dorset
 Rowlands, Mike (UKIP) Horsham E., W.Sussex
 Rowlands, Stuart A. (LD) Haltwhistle, Northumberland
 Rowlands, Trish (Lab) Stafford W., Staffs
 Rowlandson, James M. (Con) Barnard Castle E., Durham
 Rowles, Richard (LD) Andover S., Hants
 Rowley, Chris (Grn) Lakes, Cumbria
 Rowley, Linda (Con) Clay Cross S., Derbs
 Rowley, Malcolm B. (Con) St Mary's, Derbs
 Rowley, Margaret (LD) Droitwich E., Worcs

Rowntree, David (Lab) University, Norfolk
 Rowse, Jordan A. (Con) Par, Cornwall
 Roy, Jane C. (Grn) Cockermouth S., Cumbria
 Royce, Catherine M. (LD) Romsey Rural, Hants
 Royle, Duncan J. (Grn) Lytham, Lancs
 Royston, Chris (UKIP) Harrogate Starbeck, N.Yorks
 Rubinstein, Adam M. (Grn) Lyth Valley, Cumbria
 Rudd, Colin J. (UKIP) Old Barrow, Cumbria
 Rudd, Mary (Con) Gunton, Suffolk
 Ruddle, Dean D. (Con) Somerton, Somerset
 Ruff, Aidan P. (Con) Druridge Bay, Northumberland
 Ruffle, Rod (LD) Alphonington, Devon
 Rugg, Alex (Ind) Rainbow Hill, Worcs
 Rule, Anthea (UKIP) Town Close, Norfolk
 Rule, Carolyn A. (Ind) Mullion, Cornwall
 Rule, Sylvia A. (Grn) Beeston C., Notts
 Rumble, Connor G. (Con) Preston C.W., Lancs
 Rumens, Sam (Con) Kingsthorpe N., Northants
 Rumney, Laura (Grn) Maryport N., Cumbria
 Rumsby, Chrissie (Lab) Mile Cross, Norfolk
 Rush, Bob (UKIP) Hatherleigh, Devon
 Rushton, Nick (Con) Valley, Leics
 Rushworth, Stephen (Con) St Issey, Cornwall
 Russ, Charles (Con) Hilperton, Wilts
 Russ, Jane F. (Lab) Westbury W., Wilts
 Russell, David E. (Lab) S. Smallburgh, Norfolk
 Russell, Jacquie (Con) E.Grinstead S., W.Sussex
 Russell, James (LD) Lydeard, Somerset
 Russell, Simon A. (LD) Worksp W., Notts
 Russell, Sylvia (Con) Teignmouth, Devon
 Rust, Frank (Lab) Aldershot S., Hants
 Rutherford, Anne F. (Ind) Hatfield, Doncaster
 Rutherford, Mark (Grn) Hemel Hempstead E., Herts
 Rutter, Martin G. (Lab) Derwent Valley, Derbs
 Ruzowitzky, Lucas A. (Grn) Arbury, Cambs
 Ryall, George D. (Lab) Abingdon S., Oxon
 Ryan, Richard E. (Lab) Fareham Town, Hants
 Ryder, Lisle R.D. (Grn) Middle Dale, N.Yorks
 Rylance, Eleanor A.C. (LD) Broaclyst, Devon
 Ryland, David B. (UKIP) Greystoke, Cumbria
 Ryland, Susan M. (Grn) Waverley W. Villages, Surrey
 Rylands, Bryan A. (Ind) Folkestone W., Kent

S

Sackwild, Murray M.A. (Lab) Ware N., Herts
 Saddington, Philippa A. (Lab) Burton Tower, Staffs
 Saddington, Robert (Lab) Needwood Forest, Staffs
 Saddington, Sue (Con) Farndon, Notts
 Sadiq, Asif (Ind) Portsoken, City
 Sadler, Ian L. (Grn) Kinner, Staffs
 Sadygov, Adil (Con) Towcester, Northants
 Sagar, Paul R. (LD) Castle, Cambs
 Sage, Dinah M. (Grn) Malvern Langland, Worcs
 Sage, Lyn (UKIP) The Byfleets, Surrey
 Sage, Richard D. (Lab) Bexhill S., E.Sussex
 Sagers, Simon P. (Grn) Melbourne, Cambs
 Sahman, Craig B. (Lab) Sprotbrough, Doncaster
 Saliagopoulos, Denise (UKIP) Staines, Surrey
 Salisbury, Frank (Lab) Elvet, Durham
 Sally C. Michael-Jones (LD) Newquay Tretheras, Cornwall
 Salmon, Richard A. (LD) Belper, Derbs
 Salter, Chris (Grn) Taunton S., Somerset
 Sambrook, Sam (Lab) Norham, Northumberland
 Sames, Dan (Con) Otmoor, Oxon
 Sample, Paul W.L. (LD) Salisbury St Pauls, Wilts
 Samson, Jamie (Con) Risedale, Cumbria
 Samuels, Harry (LD) Cowley, Oxon
 Samuels, Peter A. (Con) Saltash E., Cornwall
 Samuels, Tony (Con) Walton S., Surrey
 Sandbach, James P.C. (LD) Blything, Suffolk
 Sandells, Melody J. (Grn) Burnopfield, Durham
 Sanders, Alan (MK) Camborne Treslothan, Cornwall
 Sanders, Gill (Lab) Rose Hill, Oxon
 Sanders, John L. (Lab) Cowley, Oxon
 Sanders, Philip R. (Con) Yelverton, Devon
 Sanderson, Hugh G.H. (Con) Longhorsley, Northumberland
 Sanderson, Janet E. (Con) Thornton Dale, N.Yorks
 Sanderson, Sue (LD) Cartmel, Cumbria
 Sanderson, Tom (Ind) Huntingdon W., Cambs

Sandford, Paul (Grn) Hemel Hempstead N.E., Herts

Sandford, Peter D. (LD) Papworth, Cambs

Sandison, Roy L. (Grn) New Bilton, Warks

Sandles, John (Con) Chilton, Durham

Sands, Mike (Lab) Bowthorpe, Norfolk

Sangster, Ralph (Con) Rickmansworth W., Herts

Sanigar, Zena (Lab) Newark W., Notts

Sankey, Darryl M. (LD) Brentwood Rural, Essex

Sankey, Mike (Con) Melksham S., Wilts

Sankey, Neill (LD) Hitchin Rural, Herts

Sansom, Marilyn (Grn) Ashford Rural S., Kent

Sansom, Moira J. (UKIP) Sutton W., Notts

Sansome, Kathryn (LD) Glenfields, Leics

Sansome, Simon (LD) Birstall, Leics

Saper, Paul A. (Con) Woking S., Surrey

Sarfus, Martin (LD) Lutterworth, Leics

Sargeant, Andy (Con) Attleborough, Warks

Sargeant, Clive R. (Con) St Cleer, Cornwall

Sargeant, Colin D. (Ind) Clacton E., Essex

Sargeant, Peter J. (LD) Drayton, Norfolk

Sargent, Mike (LD) Langley Green, W.Sussex

Sargent, Paul A. (Con) Banbury Grimsbury, Oxon

Sattar, Shere (Lab) Eastleigh S., Hants

Saul, David W. (LD) S.Ribble W., Lancs

Saul, Geoff (Lab) Chipping Norton, Oxon

Saunby, David W. (Ind) Falmouth Trescobeas, Cornwall

Saunders, Hugh M. (Con) Wadebridge E., Cornwall

Saunders, Jane I. (Grn) Eaton, Norfolk

Saunders, Katherine E. (Lab) Oxted, Surrey

Saunders, Mike (Con) Benhall, Gloucs

Saunders, Sally-Anne (Con) Bugle, Cornwall

Savage, Connor L. (LD) Worksop E., Notts

Savage, David P. (Lab) S.Ribble E., Lancs

Savage, Mike (UKIP) Malvern Link, Worcs

Savage, Nick (Lab) St Chads, Worcs

Savage, Tobias F. (Lab) Bodmin St Leonard, Cornwall

Savory, Mary A. (Ind) Weardale, Durham

Sawbridge, Beccy (Grn) Dover Town, Kent

Sawle, Francesca A. (LD) S.Benfleet, Essex

Sawyer, Martin T. (LD) Headlands, Northants

Sawyer, Sharon (LD) Abington, Northants

Saxelby, Paul J. (Con) S. Mansfield, Notts

Saxon, John E. (UKIP) Scotter, Lincs

Sayed, Ruby (TFT) Farringdon Without, City

Sayed, Sajid (Con) Nuneaton Abbey, Warks

Sayer, Alex (Con) Park, Lincs

Sayer, Kate (LD) Swaffham, Norfolk

Sayers, Christianne N. (Grn) Hatfield E., Herts

Sayers, John R.A. (Ind) Sudbury, Suffolk

Sayers, Oliver W. (Grn) Hatfield Rural, Herts

Saywell, Andrew (Con) Torrington, Devon

Scaife, Ann (Con) Great Harwood, Lancs

Scandrett, Adrian E. (Lab) Silverstone, Northants

Scanlon, Lucy (Lab) Highbridge, Somerset

Scanlon, Norma (Lab) Cheddar, Somerset

Scanlon-Brown, Liam R. (LD) Chester-le-Street S., Durham

Scarborough, Joshua V.S. (UKIP) Grantham S., Lincs

Scarff, Keith E. (LD) Stowmarket S., Suffolk

Scepanovic, Marko (LD) Northgate, W.Sussex

Schaefer, Anja (LD) Buckingham E., Bucks

Schan-Martyn, Hilary (Lab) Haywards Heath Town, W.Sussex

Scharaschkin, Mollie R. (Grn) Watling S., Staffs

Scheidt, Oliver (Con) Staveley N., Derbs

Schmidtova, Silvia (LD) Bowthorpe, Norfolk

Schmierer, Martin K.A. (Grn) Mancroft, Norfolk

Schmitt, Jean W. (Con) Braintree Town, Essex

Schofield, Alan (Con) Ribble Valley S.W., Lancs

Schofield, Denise M. (Lab) Bardney, Lincs

Schofield, Paul A. (LD) Nene Valley, Northants

Schofield, John W. (Lab) Chard N., Somerset

Schooling, Chris (UKIP) Roman Bank, Cambs

Schrader, Andrew P. (Con) Westley Heights, Essex

Schumann, Josh (Con) Burwell, Cambs

Scimone, Fiona (Grn) Farnham C., Surrey

Scoffield, David J. (Grn) Horley E., Surrey

Scoggins, Richard J. (LD) Elmham, Norfolk

Scoggins, Tracy B. (LD) Diss, Norfolk

Scordis, Lee P. (Lab) Abbey, Essex

Scorer, Peter J. (LD) Sherwood Forest, Notts

Scorer, Vivien H. (LD) Newark E., Notts

Scotland, Jane M. (LD) The Witterings, W.Sussex

Scotland, Simon (LD) Selsey, W.Sussex

Scott of By Brook, Baroness Jane (Con) By Brook, Wilts

Scott, Adam L. (LD) Buxton W., Derbs

Scott, Bob (Lab) Lloyds, Northants

Scott, David V. (LD) Loughborough N.W., Leics

Scott, Elizabeth E. (LD) Nevilles Cross, Durham

Scott, Gary G.I. (LD) Brightlingsea, Essex

Scott, Gerry (Lab) High Furness, Cumbria

Scott, Jackie (Lab) Duxford, Cambs

Scott, James G. (UKIP) Halesworth, Suffolk

Scott, Jane (Grn) St John's, Suffolk

Scott, John G.S. (Ind) Broad Street, City

Scott, Judy (Grn) Baird, E.Sussex

Scott, Manda (Lab) Corvedale, Shropshire

Scott, Mark T. (LD) Witham Northern, Essex

Scott, Paul C. (Ind) Lynemouth, Northumberland

Scott, Phil (Lab) Hollington, E.Sussex

Scott, Richard (Con) Exmouth, Devon

Scott, Stewart I. (UKIP) Accrington S., Lancs

Scott, Tim (UKIP) Beaconsfield, Bucks

Scott, Tom (Grn) Falmouth Smithick, Cornwall

Scott, Wendy A. (LD) Sandwich, Kent

Scott-Boutell, Jessica (LD) Stanway, Essex

Scotting, John R.B. (Con) Loundsley Grn, Derbs

Scotting, Sara K. (Con) Boythorpe, Derbs

Scott-Morgan, John (Lab) Goldsworth E., Surrey

Scotton, Joanne M. (Lab) Cranborne Chase, Dorset

Scott-Robinson, Anthony W. (Lab) Hartismere, Suffolk

Scrafton, Doug (LD) Par, Cornwall

Scrimshaw, Mick (Lab) Northall, Northants

Scrivens, Phyllida I.M. (LD) Thorpe St Andrew, Norfolk

Scrivens, Victor K. (LD) Watton, Norfolk

Scrutton, Steven (Grn) Corby W., Northants

Scutt, Jocelynn A. (Lab) Arbury, Cambs

Scutter, John F.C. (UKIP) Melton E., Leics

Seaman, Natalie (Grn) Chelmsford W., Essex

Sear, Noi (Con) Mablethorpe, Lincs

Sear, Robin P. (Con) Sewell, Norfolk

Seargeant, Patrick J.M. (Con) Craghead, Durham

Searle, Stephen A. (UKIP) Stowmarket S., Suffolk

Seaton, Brenda (Con) Thurmaston Ridgemere, Leics

Seaton, Ian C.N. (Ind) Cornhill, City

Sebley, James (Lab) Fareham Sarisbury, Hants

Seccombe, Izzi (Con) Stour, Warks

Sedgewick, Keith (Con) Preston E., Lancs

Sedgwick, Karin (Con) Middle Dale, N.Yorks

Seed, Jonathon (Con) Summerham, Wilts

Seeley, Graham (Con) Chelmsford W., Essex

Seely, Bob (Con) Central Wight, Wight

Seeva, Phil (Con) Menheniot, Cornwall

Seidel, Martin (LD) Littleport, Cambs

Sekules, David E. (Grn) Leesland, Hants

Selden, Tony (LD) Humshaugh, Northumberland

Selkirk, Richard S. (LD) Malling N., Kent

Selkirk, Stewart (Lab) Shilbottle, Northumberland

Sellers, Paul J. (Lab) S. Petherton, Somerset

Sellers, William J. (Lab) Woking S.W., Surrey

Sellis, Debo (Con) Tavistock, Devon

Sells, Oliver M. (TFT) Farringdon Without, City

Semmens, Adrian C. (Con) St Buryan, Cornwall

Semmens, Aidan J. (Grn) Felixstowe Coastal, Suffolk

Semple, Andrew I. (Lab) Cockermonth S., Cumbria

Senior, Linda M. (Grn) Ludlow N., Shropshire

Senior, Mike (LD) Bridgwater E., Somerset

Serridge, Sean J.M. (Lab) Whitworth, Lancs

Service, Bill (Con) Didcot Ladygrove, Oxon

Seston, Tom (Con) Castle, N.Yorks

Setford, Rick (UKIP) E.Preston, W.Sussex

Setford-Thompson, Janet E. (UKIP) Pound Hill, W.Sussex

Setford-Thompson, Neil J. (UKIP) Southgate, W.Sussex

Settle, Elliot J. (Grn) Buckingham W., Bucks

Seward, Eric G. (LD) N. Walsham E., Norfolk

Sewell, Jan (Lab) Stour, Warks

Sewell, Steven L. (Lab) Forehoe, Norfolk

Sexton, James E. (Lab) Royal Wootton Bassett E., Wilts

Sexton, Paul S. (Ind) Chester-le-Street S., Durham

Seymour, Catherine M. (Con) Berwick N., Northumberland

Seymour, Jimmy (Ind) Sedgfield, Durham

Seymour, Karen R.M. (TUSC) N. Mansfield, Notts

Seymour, Stan (UKIP) Lee, Hants

Seymour, Tony (LD) C.St Leonards, E.Sussex

Shaban, Tim (LD) Cheddar, Somerset

Shacklock, Jill M. (Lab) Willingdon, E.Sussex

Shakespeare, David A.C. (Con) Tylers Green, Bucks

Shand, Susan (Lab) Liskeard E., Cornwall

Shanks, Aidan J. (Grn) Sandwich, Kent

Shanks, Gareth (YP) Wheatley Hills, Doncaster

Shanley, Adam F. (Con) Holywell, Northumberland

Shanmuganathan, Krish (LD) Sevenoaks N., Kent

Shannon, Andy (Con) Priory Heath, Suffolk

Shannon, Rory J. (Lab) Bromsgrove E., Worcs

Sharma, Rahaul P. (UKIP) Groby, Leics

Sharma, Raj (Lab) Tilgate, W.Sussex

Sharman, Greig J. (Grn) Harrogate Starbeck, N.Yorks

Sharman, John R. (Lab) Metheringham, Lincs

Sharman, Joy E. (UKIP) Melton Wolds, Leics

Sharp, Alan (LD) Hadrian, Northumberland

Sharp, Alan G. (Con) Fulbourn, Cambs

Sharp, Ian E. (Lab) Market Rasen Wolds, Lincs

Sharp, Linda (Ind) Bixley, Suffolk

Sharp, Sarah (Grn) Chichester S., W.Sussex

Sharp, William R. (Lab) Loughborough S., Leics

Sharpe, Ian R. (LD) Syston Ridgeway, Leics

Sharples, Alison (Lab) Bognor Regis W., W.Sussex

Sharratt, Carol A. (Grn) Burton Tower, Staffs

Sharratt, Robert N. (Grn) Horninglow, Staffs

Shattock, Richard (TUSC) C.Watford, Herts

Shaw, Chris (LD) Great Baddow, Essex

Shaw, Dave (Lab) Town, Doncaster

Shaw, David C. (Con) Fleetwood E., Lancs

Shaw, Karen J. (LD) Crowborough N., E.Sussex

Shaw, Kathleen M. (Lab) Roundway, Wilts

Shaw, Kevin J. (Lab) Dawdon, Durham

Shaw, Lisa J. (Grn) Mile Cross, Norfolk

Shaw, Mark W. (Con) Chesham, Bucks

Shaw, Martin (IEDA) Seaton, Devon

Shaw, Michael J. (UKIP) Sawbridgeworth, Herts

Shaw, Mike (UKIP) Beccles, Suffolk

Shaw, Miranda (Grn) Headington, Oxon

Shaw, Peter R. (Grn) Southwater, W.Sussex

Shaw, Samuel B. (Con) Headlands, Northants

Shaw, Sean M. (LD) Ware S., Herts

Shaw, William B. (UKIP) Conisbrough, Doncaster

Shaw-Wright, Steve (Lab) Selby Barlby, N.Yorks

Shayler, Alexander J. (Con) Totteridge, Bucks

Sheahan, Sean D. (Lab) Forest, Leics

Shearly-Sanders, Rickaby J. (Lab) Cosford, Suffolk

Shedwick, John S.C. (Con) Thornton, Lancs

Sheehan, Amanda J. (UKIP) Upperton, E.Sussex

Sheehan, Finbarr (Lab) Redlynch, Wilts

Sheehan, Mick (Lab) Lightwater, Surrey

Sheen, Jeanette M. (UKIP) Malvern Chase, Worcs

Sheldon, Andrew G. (Con) S.Benfleet, Essex

Sheldrick, Christopher J. (LD) Rothwell, Northants

Sheldrick, Trevor E. (LD) Hadleigh, Suffolk

Shellens, Michael F. (LD) Huntingdon N., Cambs

Shepard, Nicky (LD) Abbey, Cambs

Shephard, David A. (UKIP) Rushden Pemberton W., Northants

Shephard, Garth (LD) Mevagissey, Cornwall

Shephard, Judy (Con) Moulton, Northants

Shepherd, Craig W.J. (LD) Oxted, Surrey

Shepherd, David (Con) Morton, Cumbria

Shepherd, Richard J. (Con) Sibley, Leics

Sheppard, Frances (Con) Malmesbury, Wilts

Sheppard, Graham J. (LD) Three Fields, Essex

Sheppard, James H. (Con) Aldbourne, Wilts

Sheppard, Jim (Con) Chailey, E.Sussex

Sheppard, Patricia (UKIP) Bushey N., Herts

Sheppard, Peter D. (Con) Four Lanes, Cornwall

Shepperd, Linda (Lab) Middleton, W.Sussex

Sheridan, Alison J. (UKIP) Wonford, Devon

Sheridan, Robert J. (UKIP) Heavitree, Devon

Sherlock, Howard F. (Lab) Cowplain, Hants

Sherriff, Daniel J. (Lab) Wombourne, Staffs

Sheward, Colin E.J. (Lab) Ludlow E., Shropshire

Shibata, Joan H. (LD) Saffron Walden, Essex

Shield, Alan (D Ind) Leadgate, Durham

Shields, Elizabeth L. (LD) Norton, N.Yorks

Shields, Philip (Ind) S. Mansfield, Notts

Shilson, Giles R.E. (Ind) Bread Street, City

Shilton, Dave (Con) Kenilworth Park Hill, Warks

Shineton, Doreen M. (IChC) Clebury Mortimer, Shropshire

Shing, Daniel D.Y. (No desc) Polegate, E.Sussex

Shing, Stephen S.H. (No desc) Willingdon, E.Sussex

Shipham, Allan J. (UKIP) Brickhill, Northants
 Shipley, Joanna L. (Grn) Shrivvenham, Oxon
 Shipman, David (Grn) Sawley, Derbs
 Shipman, Ross (LD) Shirebrook, Derbs
 Shipp, Nick (UKIP) Buckingham E., Bucks
 Shipperlee, Mark J. (Grn) Hexham C., Northumberland
 Shirley, Ben (Con) Dalton N., Cumbria
 Shone, Mike (Grn) Stafford S.E., Staffs
 Shonk, Trevor (UKIP) Ramsgate, Kent
 Shoob, Rebecca T. (Grn) Folkestone W., Kent
 Shorrock, Rob (Lab) Grantham N., Lincs
 Shorrock, Tommy (UKIP) Chorley N., Lancs
 Short, Chris (Con) Duffield, Derbs
 Short, Jake M. (LD) Egham, Surrey
 Short, Judy (Lab) Parsons Heath, Essex
 Shortell, David W. (Con) Moors, Dorset
 Shorton, Mark (Grn) Wearside, Devon
 Shoubridge, Hannah Z.P. (UKIP) Wealden E., E.Sussex
 Shropshire, Will (Con) Peninsula, Suffolk
 Shrubbs, Richard M. (Lab) Linden Lea, Dorset
 Shuster, Anthony (Grn) Ouse Valley, E.Sussex
 Shuter, Mathew G. (Con) Woodditton, Cambs
 Shuttleworth, Alan (LD) Langney, E.Sussex
 Shuttleworth, Andrew (LD) Coxhoe, Durham
 Shuttleworth, John (Ind) Weardale, Durham
 Sibley, Les (Ind) Bicester W., Oxon
 Siddons, Steve (Lab) Weapონness, N.Yorks
 Sidford, Matthew J. (Grn) Hempsted, Gloucs
 Sidgwick, Stephen R. (Lab) Longtown, Cumbria
 Sidley, Richard K. (Lab) Stone Rural, Staffs
 Siegert, Paul R. (Lab) Yare, Norfolk
 Sienkiewicz, Teresa (Con) Yeovil E., Somerset
 Siggers, Pam (Lab) Didcot Ladygrove, Oxon
 Silver, Kane (LD) Clacton E., Essex
 Silverthorn, Marc (Con) Cinderford, Gloucs
 Silvester, Reg (UKIP) Brandon, Suffolk
 Simcock, Ian K.F. (UKIP) E.Grinstead Meridian, W.Sussex
 Simkins, Charlie (Con) Ashford Rural W., Kent
 Simkins, Ian D. (Lab) Kirkby Stephen, Cumbria
 Simmonds, Brian R. (Con) Basingstoke C., Hants
 Simmonds, John D. (Con) Canterbury N., Kent
 Simmons, Craig (Grn) Sutton Courtenay, Oxon
 Simmons, David H.S. (Con) Faversham, Kent
 Simmons, David J. (Con) Southwick, W.Sussex
 Simmons, Frances M. (LD) Framwellgate, Durham
 Simmons, Ian P. (Grn) Grantham N., Lincs
 Simmons, John (Lab) E. Flegg, Norfolk
 Simmons, Kristin (Ind) Sawley, Derbs
 Simmons, Peter J. (Lab) Thaxted, Essex
 Simmons, Robert L. (MK) Penzance E., Cornwall
 Simmons, Rupert A.J. (Con) Heathfield, E.Sussex
 Simmons, Tom (LD) Camborne Pendarves, Cornwall
 Simon, Theo (Grn) Mendip S., Somerset
 Simons, Jack O. (Lab) Consett S., Durham
 Simons, Jeremy L. (Ind) Castle Baynard, City
 Simons, Stuart J. (LD) Hatton Park, Northants
 Simpkin, Jason J. (Lab) Haverhill E., Suffolk
 Simpkins, Christopher J. (LD) Caverswall, Staffs
 Simpson, Alan S. (UKIP) Candovers, Hants
 Simpson, Andrew S.J. (LD) Braunston, Northants
 Simpson, Arnold (LD) Esh, Durham
 Simpson, Chris (UKIP) Hollycroft, Leics
 Simpson, Colin G. (Lab) Churchdown, Gloucs
 Simpson, Coral (Grn) Aston Clinton, Bucks
 Simpson, Daniel A. (L Ind) Louth Wolds, Lincs
 Simpson, David E. (LD) Hartley Wintney, Hants
 Simpson, David W.E. (LD) St Stephen, Cornwall
 Simpson, Edwin H. (LD) Deerness, Durham
 Simpson, Elaine L. (UKIP) St Marys, Leics
 Simpson, Florence D. (LD) Deerness, Durham
 Simpson, Gary (Grn) Aldershot S., Hants
 Simpson, Glenn W. (Lab) Prudhoe S., Northumberland
 Simpson, Keith A. (UKIP) Wareham, Dorset
 Simpson, Liz (Lab) Newbiggin C., Northumberland
 Simpson, Mark (Con) Atherstone, Warks
 Simpson, Robert (LD) Bradgate, Leics
 Simpson-Vince, Jill B. (Con) Brownsover, Warks
 Sims, Emma (Con) Nailsworth, Gloucs
 Sims, Peter J. (Grn) Chiltern Villages, Bucks
 Sinclair, Cait (Grn) Lancaster Rural N., Lancs
 Singh, Paddy (UKIP) Salisbury Fisherton, Wilts
 Sissons, Andy (MIF) S. Mansfield, Notts
 Sisto, Joe (Lab) Necton, Norfolk
 Siwec, Magda (LD) Mile Cross, Norfolk
 Sjoberg-Weekes, Alex (LD) Hucknall S., Notts

Sjogren, Janet V. (Lab) Farnham Common, Bucks
 Skelding, Pam (Lab) Retford E., Notts
 Skelton, Colin (TWCR) Salisbury St Edmund, Wilts
 Skelton, Teresa (JACP) Winchester Eastgate, Hants
 Skews, Thaddeus J. (Grn) Maze Hill, E.Sussex
 Skinner, Dominic E.P. (LD) Stratford N., Warks
 Skinner, Mark S. (UKIP) Warwick S., Warks
 Skinner, Paul A. (Con) Boston Coastal, Lincs
 Skipper, John J. (LD) Heatherside, Surrey
 Skoczylas, Jean-Paul B. (LD) Hatfield E., Herts
 Skoudling, Rob (Ind) March South, Cambs
 Skoyles, Mark A. (LD) Marlow, Bucks
 Slade, Colin (Con) Tiverton E., Devon
 Slade, Mark (Grn) Newnham, Cambs
 Slade, Steven C. (Grn) Newquay C., Cornwall
 Slassor, Adrian M.J. (Lab) Morpeth Kirkhill, Northumberland
 Slater, David P. (Con) Syston Ridgeway, Leics
 Slater, Gav (LD) Beeston C., Notts
 Slater, Jane (Con) Lewes, E.Sussex
 Sleight, Thomas C.C. (Ind) Bishopsgate, City
 Slinn, Laura J. (LD) Dunsmore, Warks
 Sloane Williams, Lucy (LD) Candovers, Hants
 Smale, John F. (Con) Bulford, Wilts
 Small, Geoff (SHR) Stafford N., Staffs
 Small, Mark T. (UKIP) Torpoint E., Cornwall
 Smalley, Darryl J. (LD) Sleaford, Lincs
 Smalley, Ruiha G. (Grn) Gravesend W., Kent
 Smalley, Wendy (LD) Wingerworth, Derbs
 Smart, Adrian J.B. (UKIP) Bromsgrove C., Worcs
 Smart, Ginny A. (Con) Stonehouse, Gloucs
 Smart, Shirley A. (Ind) Newport S., Wight
 Smedley, Simon V. (UKIP) Mendip Hills, Somerset
 Smeeton, Richard (LD) Ripley W., Derbs
 Smeethurst, Jackie (Grn) Malvern Chase, Worcs
 Smid, George J. (LD) Oundle, Northants
 Smith, Adam J.W. (Grn) Rye, E.Sussex
 Smith, Adrian G. (UKIP) Newlyn & Mousehole, Cornwall
 Smith, Alan (Con) Tickhill, Doncaster
 Smith, Andrew N. (Grn) Whitchurch, Hants
 Smith, Andy (Con) Telscombe, E.Sussex
 Smith, Barbara (LD) S.Selby, N.Yorks
 Smith, Ben (UKIP) Brightlingsea, Essex
 Smith, Bernard A. (UKIP) Chichester W., W.Sussex
 Smith, Brenda A. (Lab) Langley Green, W.Sussex
 Smith, Carl (Con) Breydon, Norfolk
 Smith, Caroline A. (Lab) Thrapston, Northants
 Smith, Caroline R. (UKIP) March North, Cambs
 Smith, Christina A. (Grn) Gtr Heanor, Derbs
 Smith, Coral (Grn) Bickleigh, Devon
 Smith, David H. (Grn) Broadwey, Dorset
 Smith, David M. (Lab) Haverhill Cangle, Suffolk
 Smith, David S. (Con) Lichfield Rural S., Staffs
 Smith, David T. (Con) Longridge, Lancs
 Smith, Dennis E. (Con) Newton Abbot S., Devon
 Smith, Derek W. (Lab) Hatfield, Doncaster
 Smith, Diane M. (LD) Bexhill E., E.Sussex
 Smith, Edward J. (UKIP) Rother N.W., E.Sussex
 Smith, Emily J. (LD) Abingdon N., Oxon
 Smith, Fred (LD) Severn Valley, Shropshire
 Smith, Gavin S. (UKIP) C.Watford, Herts
 Smith, Gaz (UKIP) Ripley E., Derbs
 Smith, George (Lab) Barnard Castle W., Durham
 Smith, Gerry (UKIP) Leamington Clarendon, Warks
 Smith, Gill (Lab) Sheppey, Kent
 Smith, Graeme M. (Ind) Farringdon Within, City
 Smith, Graham (Con) Wotton-Under-Edge, Gloucs
 Smith, Graham G. (UKIP) Cliveden, Bucks
 Smith, Graham L. (UKIP) Feniton, Devon
 Smith, Greg (Grn) Stone, Bucks
 Smith, Hannah P. (UKIP) Park, Lincs
 Smith, Heather A. (Con) Oundle, Northants
 Smith, Heather L. (Lab) Evenwood, Durham
 Smith, Helen H. (Grn) Dearham, Cumbria
 Smith, Helen-Ann (A Ind) Sutton N., Notts
 Smith, Howard (Lab) Guildford S.E., Surrey
 Smith, Iain (LD) Hemel Hempstead Town, Herts
 Smith, Ian B. (LD) Bourne S., Lincs
 Smith, Ian M. (LD) Tickhill, Doncaster
 Smith, Jack R. (UKIP) Fakenham, Norfolk
 Smith, James (SN) Holbrook, W.Sussex
 Smith, Jane (UKIP) Hartsholme, Lincs
 Smith, Janette (LD) Warsop, Notts
 Smith, Jed J. (Lab) Shoreham N., W.Sussex

Smith, John (Lab) Rother Valley, W.Sussex
 Smith, John A. (LD) Burntwood S., Staffs
 Smith, John H. (Con) Evesham N., Worcs
 Smith, John H. (Grn) Melford, Suffolk
 Smith, John R. (Ind) Row Heath, Suffolk
 Smith, Jonathan (UKIP) Tiverton E., Devon
 Smith, Julia W.M. (UKIP) Chorley Rural W., Lancs
 Smith, Juneille (UKIP) Hirst, Northumberland
 Smith, Kate (LD) Alfreton, Derbs
 Smith, Ken (Lab) Richmondshire N., N.Yorks
 Smith, Kenneth E. (UKIP) Accrington W., Lancs
 Smith, Kerry J.D.L. (Ind) Westley Heights, Essex
 Smith, Laura A. (UKIP) St Giles, Lincs
 Smith, Lesley J. (Grn) Hatfield N., Herts
 Smith, Liz (Grn) Whitehouse, Suffolk
 Smith, Maire T. (Grn) Cannock Town, Staffs
 Smith, Mandy L. (Con) Pappworth, Cambs
 Smith, Marion E. (Lab) Melton Wolds, Leics
 Smith, Mark (Lab) Leesland, Hants
 Smith, Mark L. (UKIP) Chorley S., Lancs
 Smith, Mark R.C. (MK) St Dominick, Cornwall
 Smith, Martin (LD) Bersted, W.Sussex
 Smith, Martin F. (LD) Sherston, Wilts
 Smith, Martin P. (Ind) C. Richmondshire, N.Yorks
 Smith, Mary D. (UKIP) St Buryan, Cornwall
 Smith, Matthew P. (Lab) Guildford S.W., Surrey
 Smith, Maureen A. (Lab) Minehead, Somerset
 Smith, Michael D.M. (Con) Nevilles Cross, Durham
 Smith, Michael J. (Lab) Newstead, Notts
 Smith, Michael R. (LD) Hersham, Surrey
 Smith, Mike (Ind) Gwinear-Gwithian, Cornwall
 Smith, Moyra E. (Lab) Cramlington Village, Northumberland
 Smith, Naomi R. (Lab) Whitstable E., Kent
 Smith, Neale L. (UKIP) Burbage, Leics
 Smith, Nick (Lab) Gainsborough Rural S., Lincs
 Smith, Nick (UKIP) Eagle, Lincs
 Smith, Nicola (Grn) Buckingham E., Bucks
 Smith, Paul (LD) Alport, Derbs
 Smith, Paul J. (Lab) Alfreton, Derbs
 Smith, Paul W. (UKIP) Watling N., Staffs
 Smith, Peter C. (Lab) Maidenbower, W.Sussex
 Smith, Philip A. (LD) Blidworth, Notts
 Smith, Phillip M. (Lab) Tattershall Castle, Lincs
 Smith, Rachel (Grn) Minchinhampton, Gloucs
 Smith, Ray (Ind) Fleetwood E., Lancs
 Smith, Raymond K. (UKIP) Stafford N., Staffs
 Smith, Richard H. (Con) Welwyn, Herts
 Smith, Richard W.L. (Con) Blything, Suffolk
 Smith, Robert M. (Grn) Denham, Bucks
 Smith, Roger P.R. (Con) Crowan, Cornwall
 Smith, Roz (LD) Headington, Oxon
 Smith, Sarah (LD) Bewbush, W.Sussex
 Smith, Sarah J. (Con) Clun, Shropshire
 Smith, Stephen (Lab) Faringdon, Oxon
 Smith, Steven R. (Lab) March South, Cambs
 Smith, Thomas E.J. (Con) Gaywood S., Norfolk
 Smith, Tony (Con) Bramcote, Notts
 Smith, Tracie M.J. (Lab) Chester-le-Street N., Durham
 Smith, Trevor F. (Lab) Fairford, Gloucs
 Smith, Vernon D. (Con) Tewkesbury E., Gloucs
 Smith, Wendy F. (Con) Delves Lane, Durham
 Smith-Clare, Mike (Lab) Yarmouth Nelson, Norfolk
 Smith-Haynes, Chris (Con) Burton, Northants
 Smith-Wainwright, Ewan (Con) Godshill, Wight
 Smoker, John A. (Ind Euro) Thrapston, Northants
 Smyth, Paul J. (UKIP) Swaffham, Norfolk
 Smytherman, Bob (LD) Tarring, W.Sussex
 Snaith, Ian (Lab) Market Harborough W., Leics
 Snaith, Trevor (LD) Ryemead, Bucks
 Snape, Kim (Lab) Chorley Rural E., Lancs
 Snape, Paul A. (Con) Cannock Town, Staffs
 Sneath, Elizabeth J. (Con) Spalding Elloe, Lincs
 Snell, Graham W. (LD) St Nicholas, Herts
 Snell, Hilary J. (Lab) Penrith E., Cumbria
 Snell, Ossy (No desc) Boston Coastal, Lincs
 Snelling, Roy (Grn) Blackdown, Somerset
 Snelling, Victoria L. (Grn) Bedwell, Herts
 Snelson, Graham (UKIP) Newby, N.Yorks
 Snipp, David B. (Con) Guildford N., Surrey
 Snookes, Paul E. (Grn) Gorse Hill, Worcs
 Snow, Heather J. (Lab) Moors, Dorset
 Snow, Robert M. (UKIP) Hambleton, Dorset
 Snowden, Andrew J. (Con) Hoghton, Lancs
 Snowdon, Tom (LD) Loundsley Grn, Derbs
 Snyder, Michael J. (Ind) Cordwainer, City
 Softley, Clare L. (LD) Brockworth, Gloucs

Sole, Michael J. (LD) Canterbury S., Kent
Solesbury-Timms, Richard E. (Lab) Middleton Cheney, Northants
Soliman, Jehad (UKIP) Wicksteed, Northants
Solloway, Andy (Ind) Skipton W., N.Yorks
Solly, Kevin M. (UKIP) St Austell Bay, Cornwall
Somerville, Lydia H. (Grn) Hertford Rural, Herts
Soons, Karen M. (Con) Thingoe S., Suffolk
Sorin, Claudia C. (Lab) Dorchester, Dorset
Soughton, Andy (LD) Yeovil S., Somerset
Souter, Clive T. (Con) Harlow W., Essex
South, Andrew J. (Grn) Romney Marsh, Kent
Southall, Chris (Grn) Tendring Rural E., Essex
Southall, Geoffrey L. (LD) Horley W., Surrey
Southcombe, Lindsay D. (Grn) Truro Boscawen, Cornwall
Southerd, Trevor (Lab) Swadlincote S., Derbs
Southon, Colin F. (Lab) Farnborough S., Hants
Southward, David E. (Lab) Egremont, Cumbria
Southwood, Philip G. (Con) Hayle N., Cornwall
Southworth, Benedict (Grn) Oxted, Surrey
Sowray, Peter G. (Con) Easingwold, N.Yorks
Spargo, John M. (LD) Falmouth Smithick, Cornwall
Sparkes, Elizabeth (Con) Cissbury, W.Sussex
Sparks, Paul J. (LD) Uckfield N., E.Sussex
Sparling, Lois K. (Lab) Kent Estuary, Cumbria
Spear, Liz (LD) Braunton Rural, Devon
Spears, Madeleine (Lab) Blackdown, Somerset
Speed, Paul J. (LD) Dereham S., Norfolk
Speller, Simon K. (Lab) Chells, Herts
Spence, Colin M. (Con) Sudbury E., Suffolk
Spence, John (Con) Chelmer, Essex
Spence, Robbie (Grn) Drury, Essex
Spence, Stephen T. (Far R) Farnham N., Surrey
Spencer, Aaron (Con) Boston N., Lincs
Spencer, Daniel G. (UKIP) March South, Cambs
Spencer, David (Lab) N. Walsham W., Norfolk
Spencer, Hayley J. (LD) Melksham C., Wilts
Spencer, Richard G. (UKIP) Malvern Langland, Worcs
Spencer, Robin P. (Lab) Reigate, Surrey
Spencer, Simon (Con) Dovedale, Derbs
Spencer, Terry (UKIP) Croxland, Northants
Spencer-Bowdage, Sarah E. (Grn) W. Molesey, Surrey
Spencer-Smith, Michael A. (Ind) Gwinear-Gwithian, Cornwall
Spiby, Phil (Lab) Attleborough, Norfolk
Spicer, Joanna G. (Con) Blackbourn, Suffolk
Spicer, Sharon A. (UKIP) Bardney, Lincs
Spindler, Ailsa (Grn) Campden-Vale, Gloucs
Spiri, Linda A. (Lab) Harpenden N.E., Herts
Spivey, Robert M. (LD) Sudbury E., Suffolk
Spohrer, Kate (Grn) Cookley, Worcs
Spokes, Carl (Lab) Croyland, Northants
Spooner, Danielle M. (LD) Biddulph N., Staffs
Spooner, Valerie (LD) Pound Hill, W.Sussex
Spoor, Jack (LD) Wensum, Norfolk
Spradbery, Chas (Grn) Church Crookham, Hants
Sprason, David A. (UKIP) Markfield, Leics
Spratt, Beveley H.A. (Con) W. Depwade, Norfolk
Spratt, Hilton (Con) Swallow Beck, Lincs
Spratt, Ian V. (LD) W. Depwade, Norfolk
Spratt, Sara E. (LD) W.Selkley, Wilts
Spring, Andrew M. (Grn) Sherborne Rural, Dorset
Spry, Jeremy P. (Lab) Muskham, Notts
Spurling, David J. (LD) Sheppey, Kent
Spurr, Julian (Lab) Christchurch C., Dorset
Squire, Judith D. (UKIP) Woking N., Surrey
Squire, Richard P.F. (UKIP) Woking S., Surrey
Squire, Sandra J. (Con) Marshland N., Norfolk
Squires, Margaret (Con) Creedy, Devon
Srao, Vijay S. (UKIP) Ridgeway E., Bucks
Srivastava, Neil S. (Con) Wheatley Hills, Doncaster
St Clair, Lee (LD) Peacehaven, E.Sussex
Stacey, Graham L. (Grn) Odiham, Hants
Stafford, Andy (Con) Claines, Worcs
Stafford, Catherine M. (Lab) Dartford E., Kent
Stafford, Daniel (Con) Rose Hill, Oxon
Stafford, Kevan C. (BD) Loughborough S., Leics
Stalker, Ceri M. (Lab) Gorse Hill, Worcs
Stallard, Patricia G. (Con) Winchester S.Parishes, Hants
Stammers, Shaun (Lab) Coleford, Gloucs
Stamp, Wendy (Ind) Southminster, Essex
Stanbra, Chris (LD) Oakley, Northants
Stanczyzyn, Rod (Lab) Bewdley, Worcs
Standen, Dianne E. (Grn) Thursby, Cumbria
Standing, Roger H. (UKIP) Loughborough N., Leics
Standley, Bob (Con) Wealden N., E.Sussex
Stanfield, William B. (UKIP) Stafford S.E., Staffs
Stanger, Peter T. (LD) Croft, Northumberland
Stanger, Sandra (LD) Isabella, Northumberland
Stanier, Carol A. (LD) Hitchin Rural, Herts
Stanley, Christopher (LD) Rayleigh S., Essex
Stanley, Geoffrey (UKIP) Sibley, Leics
Stanley, Jim (UKIP) Chipping Norton, Oxon
Stannard, Alan P. (UKIP) Dunmow, Essex
Stannard, Karmel (Grn) Stansted, Essex
Stansfield, David (Con) Rossendale W., Lancs
Stansfield, Jason M. (LD) Arnold S., Notts
Stanton, Brenda M. (Lab) Morpeth Stobhill, Northumberland
Stanton, George (LD) Hilperton, Wilts
Stanton, Henry (Grn) Canterbury City N., Kent
Stanton, Maureen B. (Lab) Crook, Durham
Stanton, Sarah (Grn) Whitstable E., Kent
Staplehurst, Mark (UKIP) Farnborough W., Hants
Stapleton, Nicholas G. (LD) Malling W., Kent
Stapley, Nigel J. (Lab) Rustington, W.Sussex
Starkey, Tim (Lab) Chalfont St Giles, Bucks
Starling, Jamie M. (Con) Lowestoft S., Suffolk
Start, Sidney A. (UKIP) Letchworth S., Herts
Statham, John (UKIP) Bridgewater, Herts
Stayte, Mike (LD) Hardwicke, Gloucs
Stead, Louis J. (Ind) Grantham S., Lincs
Stead, Rod (Con) Caterham Hill, Surrey
Stedman, Leon P. (UKIP) Cosford, Suffolk
Steeds, Lesley (Con) Lingfield, Surrey
Steel, James H.A. (LD) Shalford, Surrey
Steel, Robert W. (Grn) Downton, Wilts
Steel, Robert W. (LD) Salisbury Bemerton, Wilts
Steele, Laura C. (LD) Kineton, Warks
Steen, Peter (Con) Whitworth, Lancs
Stein, Colette (Grn) Belvoir, Leics
Stein, Peter J. (Con) Linden Lea, Dorset
Stelling, Watts (D Ind) Leadgate, Durham
Stephen, Alistair D.A. (Grn) Brentwood Hutton, Essex
Stephen, Wendy P. (Grn) Brentwood N., Essex
Stephens, Brian (Lab) Shildon, Durham
Stephens, Glyn I.D. (UKIP) St Austell Poltair, Cornwall
Stephens, Gordon L. (Grn) Boston Rural, Lincs
Stephens, Ian R. (No desc) Ryde W., Wight
Stephens, Robert J. (UKIP) Cirencester Park, Gloucs
Stephens, Sandy (Ind) Havenstreet, Wight
Stephenson, Jeanette T. (Lab) Annfield Plain, Durham
Stephenson, Mark E. (UKIP) Clacton E., Essex
Stephenson, Peter J. (Lab) St Annes N., Lancs
Stepney, Linda R. (LD) Whitchurch, Hants
Steptoe, Mike (Con) Rochford S., Essex
Sterland, Nigel R. (Con) Spire, Derbs
Sterling, Andrew D. (Grn) Peninsula, Suffolk
Sterry, Roger A. (Lab) Newent, Gloucs
Stevens, Alan P. (UKIP) Great Missenden, Bucks
Stevens, Alex (Grn) Whitstable W., Kent
Stevens, Arthur F. (UKIP) Welwyn, Herts
Stevens, Benjamin (Grn) Teignmouth, Devon
Stevens, Bob (Con) Feldon, Warks
Stevens, Caleb W.M. (Lab) Okehampton, Devon
Stevens, David (Lab) Test Valley C., Hants
Stevens, Freda M. (UKIP) Amersham, Bucks
Stevens, Henry J. (LD) Gobowen, Shropshire
Stevens, Ruth (Lab) Selston, Notts
Stevens, Yvonne J. (UKIP) Grantham Barrowby, Lincs
Stevenson, Alexander G. (Con) Gtr Heanor, Derbs
Stevenson, Andrew (Con) Hertford All Saints, Herts
Stevenson, Jason (LD) Boston N., Lincs
Stevenson, Paul D. (Grn) Guildford N., Surrey
Stevenson, Thomas A. (LD) Abbey, Essex
Stewardson, Steph (Con) W. Manfield, Notts
Stewart, Ann E. (Grn) Bourne, W.Sussex
Stewart, Chris (UKIP) Sevenoaks W., Kent
Stewart, David K. (Con) Chale, Wight
Stewart, Gordon (Con) Prudhoe S., Northumberland
Stewart, Ian (LD) Kent Estuary, Cumbria
Stewart, John S.S. (UKIP) W.Lancashire E., Lancs
Stewart, Thomas L. (Grn) Berwick E., Northumberland
Stickley, Irene P. (Lab) Croome, Worcs
Stiff, Colin B. (UKIP) Earlswood, Surrey
Still, Charlotte (Grn) Hailsham New Town, E.Sussex
Still, Elaine F. (Con) Loddon, Hants
Still, Joyce E. (Lab) Hartley Wintney, Hants
Stockell, Paulina A.V. (Con) Maidstone Rural W., Kent
Stocks, Colin G. (Grn) Crowborough N., E.Sussex
Stockton, Clive (LD) S. Smallburgh, Norfolk
Stoddart, Stephen (Ind) Moss Bay, Cumbria
Stogdon, Richard (Con) Crowborough N., E.Sussex
Stoker, David (LD) Durham South, Durham
Stokes, Adam N. (Con) Grantham S., Lincs
Stokes, Ben (UKIP) Hilton, Derbs
Stokes, Karlene G. (Con) Truro Tregolis, Cornwall
Stokes, Liam N.J. (Lab) Kington, Wilts
Stokes, Peter (Lab) Commons, Dorset
Stone, Alan (UKIP) Waterloo, Hants
Stone, Alan H. (UKIP) Basingstoke C., Hants
Stone, Barry M. (Con) Loddon, Norfolk
Stone, Clive G. (UKIP) Rossington, Doncaster
Stone, Danielle (Lab) Abington, Northants
Stone, Dominic J.C. (Lab) Worplesdon, Surrey
Stone, Duncan P. (UKIP) Basingstoke N., Hants
Stone, Ian C. (LD) Brede Valley, E.Sussex
Stone, Margaret F. (Con) Clavering, Norfolk
Stone, Matthew R. (Lab) Buxton W., Derbs
Stone, Michael (UKIP) Gaywood S., Norfolk
Stone, Paul C. (B Ind) Brimington, Derbs
Stone, Richard (UKIP) Ashbourne, Derbs
Stone, Simon (Lab) Thame, Oxon
Stone, Steven C. (Lab) Buntingford, Herts
Stoneman, Jon (Ind) Camborne Treloarren, Cornwall
Stones, Ellis J.R. (UKIP) Stafford W., Staffs
Stonham, Barry C. (UKIP) Swallow Beck, Lincs
Stooke, Martin J. (UKIP) St Chads, Worcs
Storer, Mark J. (Con) Ruskington, Lincs
Storey, Jane C. (Con) Thedwastre N., Suffolk
Storey, Martin S. (Con) Felthwell, Norfolk
Stotesbury, Ian A.E. (LD) N.Watford, Herts
Stott, Alice E. (UKIP) Swadlincote S., Derbs
Stott, John D. (Grn) Stratford N., Warks
Stott, Martin A. (Lab) Kennington, Oxon
Stott, Nat (Grn) Chapel, Derbs
Stovold, Nick (Con) Westbury W., Wilts
Stow, Kenneth G. (Con) Prudhoe N., Northumberland
Stowe, Lynden O. (Con) Campden-Vale, Gloucs
Stowell, Daniel R. (UKIP) Stapleford, Notts
Strachan, Winston A. (Lab) Castle, Northants
Strange, Lewis (Con) Market Rasen Wolds, Lincs
Strange, Martin T. (LD) Hambledon, Dorset
Stratford, Lawrie (Con) Bicester N., Oxon
Streatfeild, Richard G. (LD) Sevenoaks Rural S., Kent
Street, Hugh T. (Lab) Brading, Wight
Strengiel, Eddie (Con) Birchwood, Lincs
Stringer, Andrew G. (Grn) Upper Gipping, Suffolk
Strong, Marie (LD) Wells, Norfolk
Strutt, Andrew C.W. (Grn) Rayleigh S., Essex
Struver, Clive E. (Lab) Gillingham, Dorset
Stuart, Jim (Grn) Arnold S., Notts
Stubbs, Jackson S. (Lab) Kendal S., Cumbria
Stubbs, Mark (LD) Penryn E., Cornwall
Stuchbury, Robin (Lab) Buckingham W., Bucks
Stunell, Carol A. (LD) Moss Side, Lancs
Sturges, Elizabeth G. (Grn) Old Stevenage, Herts
Sturgess, Julie (Lab) Higham Ferrers, Northants
Sturgis, Alastair G.R. (LD) W. Molesey, Surrey
Sturgis, Toby R. (Con) Brinkworth, Wilts
Sturrock, Ian (Grn) Abbots Langley, Herts
Stutely, Ian C. (Lab) Eaton, Norfolk
Stuttle, Dave (Lab) Rusden Pemberton W., Northants
Styles, Tim (LD) St Austell Gover, Cornwall
Suart, Christopher (UKIP) Clayton, Lancs
Suart, Hayden (UKIP) Chorley Rural E., Lancs
Sucksmith, Joe (Lab) Leckhampton, Gloucs
Sudbury, Klara V. (LD) Charlton Park, Gloucs
Suddards, John C. (Lab) Ashford C., Kent
Sugden, Alexi (LD) Lyndhurst, Hants
Suggett, Eugene A.M. (Grn) Worplesdon, Surrey
Suiter, David (L Ind) Sleaford Rural, Lincs
Sullivan, Angela (Lab) Mitcheldean, Gloucs
Sullivan, Lauren (Lab) Gravesend W., Kent
Sullivan, Luisa K. (Con) Iver, Bucks
Sully, Andy (Con) Comeytrowe, Somerset
Summers, Paul (LD) Newquay Treviglas, Cornwall
Summerson, Donna M. (Lab) Leadgate, Durham

Sumner, Jeff (LD) Burnley S.W., Lancs
Summers, Averil E. (UKIP) Drybrook, Gloucs
Sunderland, Keith D.R. (LD) Worthing W., W.Sussex
Sunter, Ellen R. (Con) Burnley C.E., Lancs
Surriddge, Lin (Lab) Market Drayton W., Shropshire
Surrridge, Len (Lab) Cheswardine, Shropshire
Surtees, Angela (Lab) Easington, Durham
Surtees, Brian L. (LD) Ongar, Essex
Sutcliffe, Noel B. (LD) S. Woodham Ferrers, Essex
Sutherland, Mike (Con) Etchinghill, Staffs
Sutherland, Silvi (UKIP) Hemel Hempstead N.E., Herts
Sutton, Alan J.F. (Con) Midhurst, W.Sussex
Sutton, Clare (Grn) Rodwell, Dorset
Sutton, Jacky (LD) Humbleyard, Norfolk
Sutton, Jodie L. (UKIP) Boston Rural, Lincs
Sutton, Mark E. (Con) Brewood, Staffs
Sutton, Michael (Lab) Westbury N., Wilts
Sutton, Richard (Grn) S. Tynedale, Northumberland
Sutton, Roger J. (Ind) Croome, Worcs
Sutton-Jones, Michelle J. (Grn) Loton, Shropshire
Swain, David A.G. (Con) Glastonbury, Somerset
Swain, Gary D. (Lab) Crewkerne, Somerset
Swallow, Jordan P.R. (LD) Spalding S., Lincs
Swan, Marney J. (Con) Aycliffe W., Durham
Swann, Moira C. (Lab) Carterton S., Oxon
Swann, Stuart T. (Con) Swadlincote S., Derbs
Swanney, Doug (Lab) Letchworth N., Herts
Swansborough, Colin R. (LD) Hampden Park, E.Sussex
Swansborough, Paul J. (UKIP) Arrow Valley E., Worcs
Swanson, Jim (L Ind) Wainfleet, Lincs
Swanton, Mike (Con) Melksham C., Wilts
Sweek, Samuel P. (Lab) Godmanchester, Cambs
Sweeney, Stephen J.M. (Con) Newcastle South, Staffs
Sweetland, Bryan J. (Con) Gravesham Rural, Kent
Swiers, Helen G. (Con) Filey, N.Yorks
Swiers, Roberta F. (Con) Hertford, N.Yorks
Swift, Andrew J. (LD) Arnold N., Notts
Swift, Graham K. (Con) Harrogate Bilton, N.Yorks
Swift, Helen (Lab) Bakewell, Derbs
Swift, Liz (Lab) Burwell, Cambs
Swift, Matt (Grn) Warwick S., Warks
Swift, Robert A. (LD) Arnold S., Notts
Swinburn, Mark D. (Con) Cramlington Village, Northumberland
Swindell, Colin (Ind) Dovedale, Derbs
Swinton, Ian D. (LD) Gaywood N., Norfolk
Swithenbank, Ian C.F. (Lab) Cramlington E., Northumberland
Sykes, Judith B. (LD) Horley E., Surrey
Sykes, Ross G.T. (Lab) Wyre Rural E., Lancs
Syme, Kenneth (Lab) Benhall, Gloucs
Symington, Sally (LD) Bridgewater, Herts
Symonds, Ellie (LD) Grantham S., Lincs
Symonds, Gabrielle A. (Grn) Crowborough S., E.Sussex
Symons, James R. (Grn) E.Grinstead Meridian, W.Sussex
Symons, John H. (Ind) Lelant, Cornwall
Symons, Nick (Grn) St Anthony's, E.Sussex
Symons, Paul (Ind) Aycliffe N., Durham
Symons, Sally A. (Ind) Aycliffe N., Durham
Symons, Simon J. (Con) Penryn E., Cornwall
Syrad, Kay G. (Grn) Arlington, E.Sussex
Szabo, Mike (UKIP) Crediton, Devon
Szanto, Peter J. (Con) E. Molesey, Surrey
Sztymiak, Mike (Ind) Tewkesbury, Gloucs

T

Taffurelli, Gaynor-Anne (Con) Leadgate, Durham
Taffurelli, Raymond W. (Con) Sherburn, Durham
Tagg, Simon J. (Con) Westlands, Staffs
Tait, Ian D. (Con) Winchester Westgate, Hants
Talbot, Christine (Con) Waddington, Lincs
Talbot, Joseph L. (Grn) Newcastle South, Staffs
Talbot, Robin L. (UKIP) March North, Cambs
Tall, Stephen (LD) Broadfield, W.Sussex
Tallett, Stephen G. (Lab) St Peter, Worcs
Talmay, Beccy (Lab) Histon, Cambs
Tamblyn, Jenny (Grn) Ploughley, Oxon
Tamlin, Sam (LD) Saltash W., Cornwall
Tandy, Freddie W. (Lab) Arundel, W.Sussex
Tandy, June A. (Lab) Attleborough, Warks

Tank, Pooja S. (Ind) Bishopsgate, City
Tanner, Kathleen M. (LD) Spalding E., Lincs
Tarbit, James M. (Con) Ewell, Surrey
Tarbitt, Val (Con) Longtown, Cumbria
Tarlow, Sarah A. (Grn) Grantham W., Lincs
Tarr, Stuart M. (Con) Cirencester Beeches, Gloucs
Tarrega, Tony (Grn) Hertford St Andrews, Herts
Tate, Stephen P. (Grn) Curry Rivel, Somerset
Tattershall, Mandi (Lab) Hemel Hempstead N.W., Herts
Tatton, Chris (LD) Bicester W., Oxon
Taulbut, Diana K. (Lab) Leamington N., Warks
Taylor Maggio, Cheryl J. (Con) Maidstone N.E., Kent
Taylor, Amanda J. (LD) Queen Edith's, Cambs
Taylor, Anne M. (Lab) Ribble Valley N.E., Lancs
Taylor, Arthur (Lab) Mid Selby, N.Yorks
Taylor, Barry (SCP) Deneside, Durham
Taylor, Barry E. (Con) Meads, E.Sussex
Taylor, Bob (LD) Bishops Stortford W., Herts
Taylor, Carolyn (Con) Norton, Doncaster
Taylor, Colin (LD) Alveley, Shropshire
Taylor, Darren M. (Lab) Market Drayton W., Shropshire
Taylor, Dave (UKIP) Misterton, Notts
Taylor, David (Con) Alport, Derbs
Taylor, David (LD) Three Valleys, Dorset
Taylor, David A. (Ind) Shirebrook, Derbs
Taylor, David J. (LD) Scalby, N.Yorks
Taylor, David T. (UKIP) Stamford E., Lincs
Taylor, Deborah (Con) Bradgate, Leics
Taylor, Frankie-Rose (Grn) Canterbury S., Kent
Taylor, Gary J. (Con) Spalding W., Lincs
Taylor, George W. (LD) Roche, Cornwall
Taylor, Harry (Lab) Belle Vue, Shropshire
Taylor, Harry J.A. (Con) Kendal Castle, Cumbria
Taylor, John B. (LD) N.W.Purbeck, Dorset
Taylor, John E. (UKIP) Great Harwood, Lancs
Taylor, Jon (Grn) Haslemere, Surrey
Taylor, Jon (LD) Rainbow Hill, Worcs
Taylor, Keith C. (Con) Shere, Surrey
Taylor, Kit (Con) Bromsgrove E., Worcs
Taylor, Leisa M. (WEP) Rainbow Hill, Worcs
Taylor, Leo (Lab) Wingate, Durham
Taylor, Lester G. (UKIP) Shaftesbury, Dorset
Taylor, Linda D. (Lab) Hassocks, W.Sussex
Taylor, Linda J. (Con) Lelant, Cornwall
Taylor, Liz (Grn) Bicester W., Oxon
Taylor, Luke D. (LD) Cullompton, Devon
Taylor, Margaret A. (Grn) Boston N., Lincs
Taylor, Marian A. (Grn) Ripley W., Derbs
Taylor, Mark W. (Lab) Horncastle, Lincs
Taylor, Mike (Ind) Grantham W., Lincs
Taylor, Neville P.J. (Ind) Whitehill, Hants
Taylor, Nigel (LD) Berkhamsted, Herts
Taylor, Nigel P. (Con) Cheddar, Somerset
Taylor, Norman (UKIP) Ashford Rural W., Kent
Taylor, Paul (Lab) Brandon, Durham
Taylor, Robert D. (Con) Basingstoke N.W., Hants
Taylor, Robert Z. (Lab) Blackmore Vale, Dorset
Taylor, Russell P. (LD) Arrow Valley W., Worcs
Taylor, Sharon J. (Lab) Bedwell, Herts
Taylor, Simon H. (LD) Mabe, Cornwall
Taylor, Simone L. (SN Ind) St Neots Eynesbury, Cambs
Taylor, Steven J. (LD) Gunton, Suffolk
Taylor, Terry (Con) Adwick, Doncaster
Taylor, Thomas (Lab) Lodmoor, Dorset
Taylor, Tracey L. (Con) Misterton, Notts
Taylor, Virginia C. (LD) Penrith N., Cumbria
Taylor, Vivien M. (Con) Wyre Rural C., Lancs
Taylor, William R.C. (LD) St Blazey, Cornwall
Taylor-Cashmore, Jade H. (Grn) Westlands, Staffs
Taylor-Sholl, Clive (UKIP) Trimdon, Durham
Tebbutt, Andrew (LD) Morpeth Kirkehill, Northumberland
Tebbutt, Joan C. (LD) Morpeth N., Northumberland
Tedford, Dave (Lab) Deanshanger, Northants
Teesdale, Jean E. (Con) Chiltern Villages, Bucks
Temple, Elizabeth (LD) Trimdon, Durham
Temple, Owen L. (LD) Consett N., Durham
Tennant, Laurie (Grn) Cowes S., Wight
Tennant, Yvonne M. (Lab) Pendle C., Lancs
Tennent, Bruce R. (LD) West End, Hants
Terry, Peter S. (Lab) New Milton N., Hants
Terzza, Carole I. (UKIP) Selston, Notts
Tett, Martin A. (Con) Little Chalfont, Bucks
Teverson, Robin (LD) St Mewan, Cornwall
Tewkesbury, Mark R. (Lab) Broadwey, Dorset

Thacker, Tom (Con) Whitchurch, Hants
Thain, David F.O. (Con) Arrow Valley W., Worcs
Thake, Richard A.C. (Con) Knebworth, Herts
Theedom, John A. (UKIP) Chelmsford C., Essex
Theobald, Robert C. (LD) Prudhoe S., Northumberland
Theodoulou, Ray (Con) Fairfield, Gloucs
Thierry, Michael H. (Con) Ringwood, Hants
Thin, Sarah (Grn) Nevilles Cross, Durham
Thirtle, Haydn A. (Con) W. Flegg, Norfolk
Thistle, John (UKIP) Esk Valley, N.Yorks
Thomas, Alison M. (Con) Long Stratton, Norfolk
Thomas, Andy (Lab) Market Harborough E., Leics
Thomas, Andy (Soc) Folkestone W., Kent
Thomas, Becky (LD) Petersham, Derbs
Thomas, Celine (WEP) Tunbridge Wells S., Kent
Thomas, Chris (LD) Oulton, Suffolk
Thomas, Dave (LD) Woodside, Norfolk
Thomas, David J. (LD) Henley, Oxon
Thomas, Diane E. (LD) Arrow Valley W., Worcs
Thomas, Eddie (LD) Swale E., Kent
Thomas, Howard P. (LD) Brierfield, Lancs
Thomas, Ian (Con) Whitstable E., Kent
Thomas, Ian (Ind) Redruth S., Cornwall
Thomas, Ian R. (LD) Deddingham, Oxon
Thomas, John (Ind) Lanner, Cornwall
Thomas, John W.R. (ICHC) Stourport, Worcs
Thomas, Kate (Lab) Falmouth Arwenack, Cornwall
Thomas, Lee (Grn) Swallow Beck, Lincs
Thomas, Mary E. (LD) Pendle Rural, Lancs
Thomas, Mike (Ind) Helston N., Cornwall
Thomas, Stephen D. (UKIP) Bridgemaury, Hants
Thompson, Alan R. (Con) Dicot W., Oxon
Thompson, Angus (Con) Richmondshire N., N.Yorks
Thompson, Annie G. (Lab) Hellesdon, Norfolk
Thompson, Barry (Lab) Dorchester, Dorset
Thompson, Colin (D Ind) Tanfield, Durham
Thompson, David (Ind) Lumley, Durham
Thompson, David (UKIP) Harrogate Saltergate, N.Yorks
Thompson, David S. (Lab) Lichfield Rural S., Staffs
Thompson, Jeannie (Grn) Arnold N., Notts
Thompson, Kevin (S Ind) Spennymoor, Durham
Thompson, Margaret M.E. (LD) Redruth S., Cornwall
Thompson, Melody R. (Con) Chippenham Hardenhuish, Wilts
Thompson, Mike (Con) St Austell Poltair, Cornwall
Thompson, Nichola S. (Con) Woodhouse Close, Durham
Thompson, Peter (Con) Eastgate, Suffolk
Thompson, Simon C. (Grn) Devizes N., Wilts
Thompson, Simon G.D. (LD) Berinsfield, Oxon
Thompson, Victor (Con) W.Auckland, Durham
Thompstone, Stuart R. (LD) Southwell, Notts
Thomson, Alastair S. (LD) Riverside Park, Northants
Thomson, Alice S.P. (LD) Sewell, Norfolk
Thomson, Angela (Grn) Springfield, Essex
Thomson, Barbara J. (Con) Earlswood, Surrey
Thomson, James M.D. (Ind) Walbrook, City
Thomson, John P.S.S. (Con) Sherston, Wilts
Thomson, John W.D. (Ind) Ilkeston W., Derbs
Thomson, Simon (LD) Chorley S., Lancs
Thomson, Vic (Con) Henstead, Norfolk
Thorley, Julian (Lab) Stafford N., Staffs
Thorn, Ian L. (LD) Calne C., Wilts
Thorn, Rose (Con) Godstone, Surrey
Thorn, Steven D. (Ind) Saltash S., Cornwall
Thornborow, Carolyn J. (LD) Quorn, Leics
Thornborow, Philip (LD) Loughborough N., Leics
Thornburrow, Katie (Lab) Trumpington, Cambs
Thorne, John B. (Con) Blackdown, Somerset
Thorne, Marc L. (Lab) Bodmin St Petroc, Cornwall
Thorne, Tim (UKIP) Castle, N.Yorks
Thorne, Trevor N. (Con) Shilbottle, Northumberland
Thornhill, Tom (LD) Whitchurch S., Shropshire
Thornton, Barry J. (UKIP) Redditch N., Worcs
Thornton, John A. (LD) Llanymynech, Shropshire
Thornton, John B. (Lab) Burbage, Wilts
Thornton, Michael J. (Lab) Sompting, W.Sussex
Thornton, Mike (LD) Bishopstoke, Hants
Thornton, Peter C. (LD) Kendal Strickland, Cumbria
Thornton, Teresa M. (Grn) Ludgershall, Wilts

Thornton, Tim (L) Norton, N.Yorks
 Thorogood, Moia (Lab) Braintree Eastern, Essex
 Thorp, Graham R. (NEP) Chester-le-Street W., Durham
 Thorpe, Geoff (UKIP) Sutton N., Notts
 Thorpe, Hazel I. (LD) Durrington, W.Sussex
 Thorpe, Steve (Lab) Maze Hill, E.Sussex
 Thorpe-Tracey, Felicity (Lab) Andover S., Hants
 Threadgold, Kate (Grn) Windermere, Cumbria
 Thunderclap, Baron Von (OMRL) Hurstpierpoint, W.Sussex
 Thurston, Isabel J. (Grn) Fontwell, W.Sussex
 Thurston, Robert K. (LD) Harlow W., Essex
 Tibble, Celia (Lab) Seaton, Cumbria
 Tibbles, David (LD) Blackmore Vale, Dorset
 Tibbs, Andrew N. (LD) Sherburn, Durham
 Tidbury, Wade (Grn) Penrith Rural., Cumbria
 Tidy, Sylvia M. (Con) Crowborough S., E.Sussex
 Tierney, Steve (Con) Wisbech West, Cambs
 Tighe, Alex (Ind) W.Auckland, Durham
 Tilbey, Shorne (Con) Grenville, Cornwall
 Tilbrook, Robin C.W. (ED) Ongar, Essex
 Tilbury, Ian K. (Ind) Caddovers, Hants
 Tilbury, June P. (Lab) Addeystone, Surrey
 Tile, Alex (Lab) Cambourne, Cambs
 Tilley, Kate R. (Grn) Lichfield Rural W., Staffs
 Tilley, Neil A. (Lab) Melbourn, Derbs
 Tilley, Stephen P. (Lab) Curry Rivel, Somerset
 Tilling, Lesley A. (Grn) Weybridge, Surrey
 Tillyer, David (Con) S.Normanton, Derbs
 Timberlake, Neil C. (LD) West Wycombe, Bucks
 Timewell, John W. (LD) N. Walsham W., Norfolk
 Timmins, Lucinda F. (LD) Cleobury Mortimer, Shropshire
 Timms, Heather M. (Con) Earl Craven, Warks
 Tindall, Robert S. (Con) Brown Clee, Shropshire
 Tindall, Ron (LD) Hemel Hempstead St Pauls, Herts
 Tingle, Glenn S. (UKIP) Sewell, Norfolk
 Tinsley, Drew (LD) Shoreham S., W.Sussex
 Tinsley, Fraser P. (Lab) Willington, Durham
 Tinto, Alastair W. (Lab) St Dominick, Cornwall
 Tipper, Brian (Con) Cam Valley, Gloucs
 Tisdale, Peter (Ind) Mabe, Cornwall
 Tissandier, Marianne (Grn) S.Brent, Devon
 Tittley, Martyn C. (Con) Lichfield Rural W., Staffs
 Tivnan, John (Con) Rame Peninsular, Cornwall
 Tod, Martin P.N. (LD) Winchester Westgate, Hants
 Todd, Allan F. (Grn) Cleator Moor E., Cumbria
 Todd, Antony A. (Con) Maryport N., Cumbria
 Todd, Clare H. (Ind) Chester-le-Street N., Durham
 Todd, Diane M. (Lab) Cannock Villages, Staffs
 Todd, Jo (Grn) N. Walsham E., Norfolk
 Todd, Tony (UKIP) Carholme, Lincs
 Togni, Angela (LD) Ilkeston E., Derbs
 Tokode, Olu (Con) Camp Hill, Warks
 Tomes, Ian R. (Lab) Salisbury St Martins, Wilts
 Tomlinson, Eddie (Lab) Crook, Durham
 Tomlinson, John (Ind) Cripplegate, City
 Tomlinson, Matthew V. (Lab) Leyland C., Lancs
 Tomlinson, Peter (Con) Ombersley, Worcs
 Tomlinson, Roy E. (Lab) Barnstaple N., Devon
 Toms, Armand J. (Ind) Looe East, Cornwall
 Toms, Michael T. (UKIP) Sacriston, Durham
 Tonge, Sandra V. (LD) Lowestoft S., Suffolk
 Tonkin, Michael C. (Ind) Penrith Rural., Cumbria
 Took, Chris (LD) Woking S.W., Surrey
 Tooke, David L. (LD) Verwood, Dorset
 Tooke, Leigh (LD) Catton Grove, Norfolk
 Tooke, Simon J.O. (Grn) Park, Lincs
 Toole, Alan (Ind) Belah, Cumbria
 Tooley-Okonkwo, Paul (TUSC) W. Manfield, Notts
 Toomey, Michael J. (UKIP) W. Flegg, Norfolk
 Toothill, Christine (Grn) St Annes N., Lancs
 Tootill, Alan J. (Grn) Preston W., Lancs
 Toots, Ray (UKIP) Horsham Riverside, W.Sussex
 Topping, Linda (Con) Meriden Tudor, Herts
 Topping, Peter W.W. (Con) Duxford, Cambs
 Toptani, Shasha (Lab) Carlford, Suffolk
 Tordoff, Paul B. (UKIP) Eastwood, Notts
 Tough, Christopher J.D. (Ind) Deal, Kent
 Tough, John M. (Lab) Liphook, Hants
 Tough, Nathan J.G. (Grn) Herne Village, Kent
 Towers, Jane A. (Lab) Bourne, W.Sussex
 Towill, Kevin (Con) Newquay Tretheras, Cornwall
 Towler, Peter J. (Lab) Wickford Crouch, Essex
 Towneley, Cosima (Con) Burnley Rural, Lancs
 Towns, David J. (Con) Norham, Northumberland
 Townsend, Chris (Ash Ind) Ashtead, Surrey
 Townsend, Christopher (LD) Kings Langley, Herts
 Townsend, Kate E. (Lab) Godalming S., Surrey
 Townsley, Josh (LD) Hartismere, Suffolk
 Toye, Kenneth A. (LD) St John's, Suffolk
 Tozer, Ben (Lab) Englefield Green, Surrey
 Tracey, Martin A. (Con) All Saints, Gloucs
 Tracey, Pam (Con) Hempsted, Gloucs
 Trafford, Steve (Grn) Lower Sunbury, Surrey
 Trail, Jeff (Con) Exmouth, Devon
 Tranter, Eileen H. (Con) Burntwood N., Staffs
 Trapp, John J. (LD) Woodditton, Cambs
 Traves, Alex (Con) Alington, Devon
 Traynor, Carmel (Lab) Aylesbury W., Bucks
 Treacher, Janice M. (Lab) Alton Rural, Hants
 Treacher, Veronica (Lab) Sonning Common, Oxon
 Tregidga, Garry H. (MK) Bugle, Cornwall
 Tremellen, Dave (Ind) Highley, Shropshire
 Trent, Margaretha (Grn) Arundel, W.Sussex
 Trent, Miles N. (LD) Lichfield City N., Staffs
 Tresidder, Michael A. (MK) Breage, Cornwall
 Trevethan, Steve (LD) Marshwood Vale, Dorset
 Trehwitt, Paul G. (Grn) Lower Nidderdale, N.Yorks
 Tribble, Harry J. (L) Exmouth & BSC, Devon
 Tricker, Patricia (Grn) Romanby, N.Yorks
 Trickey, John C. (LD) Deal, Kent
 Trigger, David (Lab) Salcombe, Devon
 Trimble, Hugh D. (LD) Benn, Warks
 Trimble, Trisha (LD) Fosse, Warks
 Trimmell, Simon D. (Lab) Saffron Walden, Essex
 Trindall, Phillip G. (UKIP) Pakefield, Suffolk
 Trinder, Steve (Con) Grove, Oxon
 Trite, William S. (Con) Swanage, Dorset
 Tritton, Alec R. (UKIP) Newent, Gloucs
 Trobe, Keith G. (Lab) Corbridge, Northumberland
 Trollope, Lorna (Lab) Whippingham, Wight
 Tromans, Rob (Con) Weddington, Warks
 Trotman, Tony (Con) Calne Chilvester, Wilts
 Trotter, Cliff (Con) Pannal, N.Yorks
 Trotter, Eddie (JACP) Liphook, Hants
 Troughton, Gillian R. (Lab) Howgate, Cumbria
 Troughton, Ian (Grn) Harpenden Rural, Herts
 Trowbridge, Carolyn V. (Con) Stafford W., Staffs
 Trubody, George W. (Ind) Rame Peninsular, Cornwall
 Truelove, Roger (Lab) Sittingbourne S., Kent
 Truman, Jean O. (UKIP) Arnold S., Notts
 Trussel, Clive A. (LD) N. Mansfield, Notts
 Tsimbiridis, Parry (Lab) N. Mansfield, Notts
 Tucker, James R.S. (Ind) Newlyn & Goonhavern, Cornwall
 Tucker, Liz (LD) Pershore, Worcs
 Tucker, Tanya (Lab) Woodhouse Close, Durham
 Tuddenham, Edward G.D. (UKIP) Northern Rother, E.Sussex
 Tudor, Dulcie P. (LD) Threemilestone, Cornwall
 Tuffley, Jennifer A. (Lab) Grendon Underwood, Bucks
 Tugwood, Leigh M. (Grn) Iver, Bucks
 Tuite, Christopher H. (LD) Brinkworth, Wilts
 Tull, Terry (LD) Drybrook, Gloucs
 Tully, Ray (LD) Monkton, Somerset
 Tumbridge, James R. (Ind) Tower, City
 Tumilowicz, Alma A. (Grn) Witney W., Oxon
 Tunnah, Edward J. (Lab) Nascot Park, Herts
 Tunstall, Ray (UKIP) Woodbridge, Suffolk
 Turbiefield, John (LD) Chichester E., W.Sussex
 Turier, Elizabeth (LD) Bredon, Worcs
 Turk, Trevor W. (Lab) Taverham, Norfolk
 Turkington, Ernie (Lab) Linton, Cambs
 Turkmen, Hal (Con) Aylsham, Norfolk
 Turley, Kevin D. (No desc) Shifnal N., Shropshire
 Turnbull, Bill (Con) Blidworth, Notts
 Turnbull, Emma C. (Lab) University Parks, Oxon
 Turnbull, John A. (Lab) Brandon, Durham
 Turner, Andrew (LD) Framlingham, Suffolk
 Turner, Andy (Lab) Evenwood, Durham
 Turner, Bryan (Con) Broadwater, W.Sussex
 Turner, Chris (Lab) Belmont, Durham
 Turner, Christopher P. (Con) Gosforth, Cumbria
 Turner, Daryl (Con) Marshwood Vale, Dorset
 Turner, David C. (LD) W. Bridgford S., Notts
 Turner, David R. (Con) Much Wenlock, Shropshire
 Turner, Fiona E. (Con) Mundesley, Norfolk
 Turner, G. Paul (Lab) Mendip Hills, Somerset
 Turner, Lindsay (Lab) Walkford, Dorset
 Turner, Lynn M. (Ind) Bridge, Suffolk
 Turner, Mark A. (LD) Farnham S., Surrey
 Turner, Mark W. (Lab) Blything, Suffolk
 Turner, Mike (LD) Preston C.E., Lancs
 Turner, Nigel D. (UKIP) Morecambe S., Lancs
 Turner, Patricia A. (Lab) Wincanton, Somerset
 Turner, Peter (LD) Thingoe N., Suffolk
 Turner, Rod (Lab) Meole, Shropshire
 Turner, Rosie (Grn) Worthing E., W.Sussex
 Turner, Sandra J. (Lab) Moors, Dorset
 Turner, Shaun G. (Con) Wyre Rural E., Lancs
 Turner, Simon A. (Grn) Croyland, Northants
 Turner, Tim (UKIP) Dover N., Kent
 Turner, Tom (Lab) Horley W., Surrey
 Turner, Tony (Con) N. Wolds, Lincs
 Turner-Stewart, Denise (Con) Staines S., Surrey
 Turpin-West, Poppy (Grn) Mitcheldean, Gloucs
 Turrell, Anne (LD) Mile End, Essex
 Turville, Ann (L Res) Hednesford, Staffs
 Turville, Ron (L Res) Hednesford, Staffs
 Tustin, Sarah (LD) Thorpe Hamlet, Norfolk
 Tuthill, Paul A. (Con) Malvern Link, Worcs
 Tutt, David O. (LD) St Anthony's, E.Sussex
 Twigg, Judith (Con) Bakewell, Derbs
 Twinch, Kit (LD) Wickham, Suffolk
 Twiss, Phil (Con) Feniton, Devon
 Tyack, Paul (Lab) Kessingland, Suffolk
 Tye, Michael (Con) Rushden Pemberton W., Northants
 Tyler, Anthony P. (Lab) Warminster Without, Wilts
 Tyler, Christopher J. (Con) Bishop's Castle, Shropshire
 Tyler, Graham M. (Con) Rustington, W.Sussex
 Tyler, Paul A. (LD) Valley, Leics
 Tyler, Raymond B. (UKIP) Saffron Walden, Essex
 Tyler, Richard F. (LD) Swadlincote N., Derbs
 Tyler, Terry (LD) Knebworth, Herts
 Tyler, Val (Lab) Bedlington E., Northumberland
 Tyndall, Brian G. (Con) Brading, Wight
 Tyres, Ian J. (UKIP) Lapworth, Warks
 Tyrrell, Jack (Con) The Suttons, Lincs
 Tysh, Ian M. (Grn) Maresfield, E.Sussex
 Tysh, Melissa A. (Grn) Uckfield N., E.Sussex
 Tysh, Pamela J.S. (Grn) Uckfield S., E.Sussex

U

Udall, Richard M. (Lab) St John, Worcs
 Uden, Monica M. (Lab) Boroughbridge, N.Yorks
 Uldall, Sarah (LD) St George, Northants
 Underwood, Doug (Lab) Wymondham, Norfolk
 Uney, Joy (Lab) Newmarket, Suffolk
 Ungar, John J. (LD) Old Town, E.Sussex
 Unwin, Jane M. (UKIP) Blandford Forum, Dorset
 Unwin, Mark (UKIP) Duston W., Northants
 Unwin, Steve (UKIP) Gillingham, Dorset
 Upton, James W.D. (TFT) Farringdon Without, City
 Urquhart, Deborah L. (Con) Angmering, W.Sussex
 Urwin, Maison B. (Lab) Tendring Rural W., Essex
 Uttley, Steven J. (Lab) Ploughley, Oxon
 Utton, Brian R. (Grn) Aldbourne, Wilts

V

Vale, Rebecca (Con) Bewdley, Worcs
 Valentine, Paul A. (LD) Leyland S., Lancs
 Valentine, Tim (Grn) Swale W., Kent
 Valladares, Mark J. (LD) Upper Gipping, Suffolk
 Van Coevorden, Adam P. (Grn) Benhall, Gloucs
 Van De Bilt, Thomas A. (Lab) Stansted, Essex
 Van De Ven, Susan E.K. (LD) Melbourn, Cambs
 Van de Zande, Leigh (Lab) S.Purbeck, Dorset
 Varrall, Mary E. (LD) Rother N.W., E.Sussex
 Vasmer, David G. (LD) Underdale, Shropshire
 Vaughan, Glenys (Lab) St Albans C., Herts
 Vaughan, Julie A. (Lab) Telcombe, E.Sussex
 Vaughan, Rhydian P. (Con) Calleva, Hants
 Vaughan, Timothy J.M. (LD) Waltham Abbey, Essex
 Vaughan-Evans, Sophie E. (Con) Aylesbury S.W., Bucks
 Veasey-Walsh, Bev (LD) Feldon, Warks
 Vella, Maurice A. (LD) Truro Boscawen, Cornwall
 Venables, Simon E. (Grn) Redditch N., Worcs
 Venner, Terry (UKIP) Minehead, Somerset
 Venner, Tim (Con) Otter Valley, Devon
 Venning, Mary E. (Grn) Toton, Notts
 Verdon, Gemma T. (Con) Chard S., Somerset
 Vernall, Martin J. (Lab) Broadway, Worcs
 Vernon, Roger M. (UKIP) Worksop N., Notts

Verrall, Arnold (LD) N. Weald, Essex
Verstraeten, Liam N.P. (Ind) Carisbrooke, Wight
Vesey, Mark (Grn) Castle, N.Yorks
Vickers, Steve (Con) Retford E., Notts
Vickery, Graham J. (Lab) Redditch N., Worcs
Vickery, Nigel P. (Lab) Beaconsfield, Bucks
Vickery, Robin M. (Con) Carlford, Suffolk
Vieira, Laura J. (Grn) Town, Doncaster
Vigo Di Gallodoro, Melanie A. (Con) Pakefield, Suffolk
Vijeh, Linda P. (Con) Ilminster, Somerset
Vince, Chris (Lab) Great Baddow, Essex
Vince, Christine (LD) Exwick, Devon
Vince, Margret S.B. (Grn) Arnold S., Notts
Vince, Michelle L. (Lab) Borehamwood S., Herts
Vincent, Alan T. (Con) Cleveleys S., Lancs
Vincent, Clive R. (Lab) Salisbury St Edmund, Wilts
Vincent, John W. (LD) Reigate, Surrey
Vincent, Karen A. (Con) Old Catton, Norfolk
Vincent, Shaun A. (Con) Hevingham, Norfolk
Vine, Ken (Con) Underdale, Shropshire
Vines, Robert J.E. (Con) Brockworth, Gloucs
Vinnicombe, Jane E.V. (Lab) Wealden E., E.Sussex
Vinojan, Vino (Con) Tarring, W.Sussex
Vint, Robert (LD) Totnes, Devon
Virk, Sharan (LD) Gravesend W., Kent
Virr, Andy (Con) Fowey, Cornwall
Virr, Richard H. (LD) Bradwell, Staffs
Voaden, Caroline (LD) Bickleigh, Devon
Voce, David W. (UKIP) Arnold N., Notts
Von Clemens, Barry (LD) Gillingham, Dorset
Von Thiele, Marcus J. (LD) Ratton, E.Sussex
Voysey, Frederick D. (LD) Brown Cleve, Shropshire
Voysey, Vanessa N. (LD) Bridgnorth E., Shropshire

W

Waddoups, Alice R. (MK) Helston S., Cornwall
Wade, Jon (UKIP) Retford E., Notts
Wade, Malcolm S. (LD) Dibden, Hants
Wade, Serhan (Lab) Warwick S., Warks
Wadsworth, Steven I. (Lab) Salisbury St Francis, Wilts
Waggitt, Anne C. (Con) Newsham, Northumberland
Waggitt, John (UKIP) Stainforth, Doncaster
Waghorn, Sue (UKIP) Rustington, W.Sussex
Wagland, Lesley A. (Con) Brentwood Rural, Essex
Wagstaff, Michael K. (Lab) Mile End, Essex
Wagstaff, Philip (Lab) Swaffham, Norfolk
Waight, Steve (Con) Goring, W.Sussex
Wain, Adam D. (LD) Sawley, Derbs
Waine, Michael F. (Con) Bicester Town, Oxon
Wainwright, Andrew K. (Grn) Winchester Eastgate, Hants
Wainwright, Trevor J. (Lab) Breydon, Norfolk
Waite, Edward T. (LD) Dartford Rural, Kent
Wakefield, Liz (Grn) Reigate, Surrey
Wakeford, Christian (Con) Pendle Hill, Lancs
Wakeford, Frederick R. (UKIP) Loughborough S., Leics
Wakeford, Robert J. (LD) Ashdown, E.Sussex
Wakeford, Sam (Lab) St Neots Eynesbury, Cambs
Wakelin, Marian E.E. (TUSC) Benn, Warks
Wakely, Mike (Con) London Colney, Herts
Walbridge, Dave (UKIP) N.W.Havant, Hants
Walch, Chris (UKIP) Yarmouth N., Norfolk
Walden, Di (LD) Stour, Warks
Walden, Jeremy W. (Lab) Axminster, Devon
Wale, Martin J. (Con) Chard N., Somerset
Wales, Tricia (UKIP) Fontwell, W.Sussex
Walford, Christopher H. (Grn) Tisbury, Wilts
Walkden, Amy C. (Grn) Ipplepen, Devon
Walker, Adam J. (LD) Coxhoe, Durham
Walker, Allen (Con) Deanshanger, Northants
Walker, Arthur C. (Ind) Belmont, Durham
Walker, Cara L. (Lab) Lothingland, Norfolk
Walker, Christopher F. (LD) Woodvale, Worcs
Walker, Colleen M. (Lab) Magdalen, Norfolk
Walker, David (D Ind) Stanley, Durham
Walker, David (LD) Whittington, Shropshire
Walker, David R.F. (LD) Loughborough S.W., Leics
Walker, George S. (Con) Waterbeach, Cambs
Walker, Gillian (Grn) Chess Valley, Bucks
Walker, Graham (Con) Delapre, Northants
Walker, Graham E. (Ind) St Austell Bethel, Cornwall
Walker, Graham J. (UKIP) Bovey, Devon
Walker, Jackie (Lab) Henley, Oxon

Walker, Jane M. (Con) Arnold S., Notts
Walker, Katie L. (Grn) Bradgate, Leics
Walker, Keith (Con) Balderton, Notts
Walker, Liam M.S. (Con) Hanborough, Oxon
Walker, Mary E.J. (UKIP) Loughborough N.W., Leics
Walker, Nick (Lab) Kirtlington, Oxon
Walker, Nigel C. (LD) Marazion, Cornwall
Walker, Simon F.G. (Con) Whippingham, Wight
Walker, Toni M. (UKIP) Billing, Northants
Walker, Walter (Con) Alston, Cumbria
Walker, Woodrudd J. (UKIP) Waverley E. Villages, Surrey
Walker-Nix, Dave (Grn) Winchester S.Parishes, Hants
Walker-Smith, Adrian A. (LD) Cam Valley, Gloucs
Walkington, Sandy (LD) St Albans S., Herts
Wall, Helen (Lab) Old Barrow, Cumbria
Wall, James D.T. (LD) Dunster, Somerset
Wall, John J. (Ind) Farnborough S., Hants
Wall, Mick (Lab) Loundsley Grn, Derbs
Wall, Philip J. (Grn) Chalfont St Giles, Bucks
Wallace, Alyson (Lab) Bedlington C., Northumberland
Wallace, Donna (Grn) Farnborough S., Hants
Wallace, John R. (UKIP) Arundel, W.Sussex
Wallace, Liz (UKIP) Pulborough, W.Sussex
Wallace, Russ (Ind) Bedlington C., Northumberland
Wallace, Stuart R. (Con) Newark E., Notts
Wallace, Tony (Lab) Bingham W., Notts
Wallace, William (Con) Blackmoor Vale, Somerset
Wallington, Claire M. (Grn) Ashford S., Kent
Wallis, Andrew J. (Ind) Porthleven, Cornwall
Wallis, Jane (LD) Cliveden, Bucks
Wallis, Steve (LD) Devonshire, E.Sussex
Walls, Stephen R. (LD) Royal Wootton Bassett N., Wilts
Wallsgrave, Roger M. (Grn) Petersfield Butser, Hants
Walmsley, Brian (Lab) Weddington, Warks
Walmsley, Sandra E. (Grn) The Brecks, Norfolk
Walmsley, Wammo (Ind) Egremont N., Cumbria
Walsh, Callam M. (Con) Weaponness, N.Yorks
Walsh, Catherine (Grn) Wickham, Suffolk
Walsh, Chris (LD) Whitnash, Warks
Walsh, David (Con) Gillingham, Dorset
Walsh, Gary W. (Con) University, Norfolk
Walsh, James (LD) Littlehampton E., W.Sussex
Walsh, Joe (Lab) Banbury Calthorpe, Oxon
Walsh, John M.P. (Lab) Salisbury Fisherton, Wilts
Walsh, John P. (Con) Wheatley, Oxon
Walsh, Norman A. (Lab) Boston Rural, Lincs
Walsh, Richard (Con) Laleham, Surrey
Walsh, Simon M. (Con) Thaxted, Essex
Walsh, Susan J. (Lab) Boston Coastal, Lincs
Walter, Charmian (Lab) N.Hambleton, N.Yorks
Walters, Alan M. (Con) Beaconsfield, Bucks
Walters, David K. (Con) Cowes Medina, Wight
Walters, Mike (Ind) Sheppey, Kent
Walters, Sarah (Grn) Stonydelph, Staffs
Walton, Daniel (Lab) Bedwardine, Worcs
Walton, Dean M. (Grn) Great Cornard, Suffolk
Walton, Janet S. (Con) Lancaster S.E., Lancs
Walton, Julie C. (Lab) Three Fields, Essex
Walton, Lisa M. (LD) Loton, Shropshire
Walton, Rob (LD) Farnham N., Surrey
Wand, Jessica S. (Grn) Watling, Herts
Wands, Ian R. (Lab) Ferndown, Dorset
Warboys, Rowland S. (Grn) Hartismere, Suffolk
Ward, Alexander (Lab) Tenterden, Kent
Ward, Christopher (LD) Barton, Gloucs
Ward, Crispin J. (LD) Emsworth, Hants
Ward, David A. (Con) Holt, Norfolk
Ward, Eva (Grn) Stroud C., Gloucs
Ward, Ian D. (Con) Sandown S., Wight
Ward, Jane (TUSC) Lyndhurst, Hants
Ward, John A. (Far R) Farnham S., Surrey
Ward, John M. (Con) Sprowston, Norfolk
Ward, Julie E. (Con) Aylesbury E., Bucks
Ward, Kerst (Grn) Brewood, Staffs
Ward, Lynne (Lab) Oulton, Suffolk
Ward, Michael J. (Con) Nettlestone, Wight
Ward, Peter F. (Grn) Aldeburgh, Suffolk
Ward, Peter W. (Con) Aylesbury W., Bucks
Ward, Ross D. (Con) Caverswall, Staffs
Ward, Scarlett (Grn) Kinver, Staffs
Ward, Sonja Y. (UKIP) Shanklin S., Wight
Ward, Stephen P. (UKIP) Pitsea, Essex
Wardell, Rachel C. (Grn) Arrow Valley W., Worcs

Wardell, Robert D. (Grn) Arrow Valley E., Worcs
Warden, Michael W. (UKIP) Nyetimber, W.Sussex
Wardle, Samuel G. (UKIP) Gainsborough Rural S., Lincs
Ware, Geoff (HFCF) Hucknall W., Notts
Ware, Stephen J. (LD) Retford E., Notts
Wareham, Janet A. (Lab) Hoddesdon S., Herts
Waring, Jill (Con) Talke, Staffs
Warkins, Jennie (Con) Coney Hill, Gloucs
Warley, Simon N. (Lab) Canterbury City S., Kent
Warlow, Ivor G. (Ind) Binstead, Wight
Warne, Nancy (Ind) Cranbrook, Kent
Warner, Hugh (LD) Horninglow, Staffs
Warner, Nigel B. (Grn) Hexham C., Northumberland
Warr, Richard D. (Grn) Broadwater, Herts
Warren, Garry J. (Lab) Halstead, Essex
Warren, Mick (UKIP) Coalville S., Leics
Warren, Richard W.N. (Con) Holt, Wilts
Warrick, Julian L. (Grn) Northbrook, W.Sussex
Warwick, Adrian D. (Con) Fosse, Warks
Warwick, Jan (Con) Winchester Downlands, Hants
Warwick, Ray (Lab) Dalston, Cumbria
Warwick-Ching, Elizabeth F. (Lab) Lingfield, Surrey
Wassall, Ashley F.E. (LD) Dartford W., Kent
Wassell, Julia D. (EW Ind) Ryemead, Bucks
Wasyliv, Alex (LD) Ramsey, Cambs
Watchorn, Shaun I. (Con) Launceston S., Cornwall
Waterhouse, Flora M. (Grn) Burwell, Cambs
Waterhouse, Shirley A. (Lab) Bugbrooke, Northants
Waters, Anne M. (UKIP) Wickford Crouch, Essex
Waters, Lee (UKIP) Calverton, Notts
Waters, Malcolm (Con) Hatton Park, Northants
Waters, Rhea (UKIP) Newstead, Notts
Waters, Ryan A. (UKIP) Gravesham Rural, Kent
Waters, Sallie C. (UKIP) Duryard, Devon
Waterworth, Matthew D. (LD) St Dominick, Cornwall
Watkin, Dougie (LD) Norham, Northumberland
Watkin, Mark A. (LD) Nascot Park, Herts
Watkins, Ben (Lab) Lichfield Rural W., Staffs
Watkins, Brian (LD) Eaton, Norfolk
Watkins, Graeme L. (Lab) Warboys, Cambs
Watkinson, Caroline (LD) Wilmington, Kent
Watkinson, Joe (Lab) Hucknall W., Notts
Watkinson, Mat (Lab) Castle, N.Yorks
Watkinson, Mike (Con) W. Bridgford N., Notts
Watson, Alexander (Ind) Consett N., Durham
Watson, Andrew (NEP) Easington, Durham
Watson, Ann (Con) Swadlincote N., Derbs
Watson, Chloe K. (UKIP) Bognor Regis E., W.Sussex
Watson, David M. (Con) Flackwell Heath, Bucks
Watson, Derris R. (LD) Liskeard E., Cornwall
Watson, Erlend (LD) Dereham N., Norfolk
Watson, Hazel V.A. (LD) Dorking Hills, Surrey
Watson, Jeff (Con) Amble W., Northumberland
Watson, John (Lab) St Ives South, Cambs
Watson, June E. (Con) Amble, Northumberland
Watson, Marcia E. (Grn) Leamington N., Warks
Watson, Mark A. (Con) Coundon, Durham
Watson, Matilda L. (UKIP) Bognor Regis W., W.Sussex
Watson, Paul R. (Lab) Melford, Suffolk
Watson, Peter (UKIP) Kitty Brewster, Northumberland
Watson, Reg (Lab) Currock, Cumbria
Watson, Robert J. (UKIP) Lancaster C., Lancs
Watson, Sara M. (Lab) Rother N.W., E.Sussex
Watson, Sharon J. (Grn) Howgate, Cumbria
Watson, Vik (NEP) Peterlee E., Durham
Watson-Gandy, Mark (No desc) Farringdon Without, City
Watt, Alison D. (Lab) Bernwood, Bucks
Wattebot, Antoniette M. (LD) Thaxted, Essex
Watts, David J. (Lab) Lostock Hall, Lancs
Watts, David K. (LD) Newstead, Notts
Watts, David R. (Con) Polegate, E.Sussex
Watts, Fiss (Grn) St John's, Cumbria
Watts, Gaynor (UKIP) Sandiacre, Derbs
Watts, Kevin C. (Lab) Irchester, Northants
Watts, Pamela E. (UKIP) Maidstone C., Kent
Watts, Sam (UKIP) Burton, Northants
Waugh, Alistair D. (Grn) Redditch S., Worcs
Waugh, Maureen (Lab) E. Wigston, Leics
Way, Caroline G. (LD) Beccles, Suffolk
Way, Nick (LD) Crediton, Devon

Waylen, Lynne (Grn) Chichester W., W.Sussex
Wayman, Bridget A. (Con) Nadder, Wilts
Wayman, Laura L. (Ind) Ferryhill, Durham
Wearing, Bill (Con) Grange, Cumbria
Wearmouth, Johnny (Con) Bedlington E., Northumberland
Wearmouth, Richard W. (Con) Morpeth Kirkhill, Northumberland
Wearne, Philip (Grn) Fremington, Devon
Weatheritt, Margaret (UKIP) Alnwick, Northumberland
Weatheritt, Michael J. (UKIP) Alnwick, Northumberland
Weaver, Brian R.E. (UKIP) Bingham E., Notts
Weaving, Ann L.R. (Lab) Weymouth Town, Dorset
Webb, Alan C. (Lab) Benn, Warks
Webb, Daniel A. (LD) Chippenham Hardenhuish, Wilts
Webb, Dorothy J. (LD) Stalbridge, Dorset
Webb, Gordon (Lab) Isabella, Northumberland
Webb, Harry L. (Grn) Caister on Sea, Norfolk
Webb, Kerrie L. (UKIP) St Mary's, Derbs
Webb, Mary J. (Lab) Brownsover, Warks
Webb, Rebekah (Grn) Linden Lea, Dorset
Webb, Shirley A. (Con) Woodvale, Worcs
Webb, Stephen E.D. (Lab) Hendreds, Oxon
Webb, Steven M. (LD) Probus, Cornwall
Webb, Trevor E. (Lab) C.St Leonards, E.Sussex
Webber, Geoff (LD) Harrogate Bilton, N.Yorks
Webber, Matthew D. (LD) Harrogate Saltergate, N.Yorks
Webber, Paul M. (UKIP) Hamble, Hants
Webber, Richard J. (LD) Sutton Courtenay, Oxon
Webber-Jones, Robin (LD) Markfield, Leics
Weber, Cyril F. (Lab) Harraby N., Cumbria
Weber, Jerry (Lab) Leamington Clarendon, Warks
Webster, David J. (Lab) Ulverston W., Cumbria
Webster, Gareth D. (Lab) St Marys, Worcs
Webster, Ian D. (LD) Redditch N., Worcs
Webster, Leslie A. (UKIP) Ludgershall, Wilts
Wedderkopp, Alan (LD) Comelytrowe, Somerset
Weekes, Julie D. (TUSC) New Bilton, Warks
Weertman, Warren (Lab) Walton S., Surrey
Weichmann, Flora (Grn) Waddington, Lincs
Weighell, John K. (Con) Bedale, N.Yorks
Weingartner, Gail (UKIP) Haslemere, Surrey
Weisz, Muriel (Lab) Arnold S., Notts
Welbank, John M. (Ind) Billingsgate, City
Welbourn, Dean (LD) Selby Brayton, N.Yorks
Welbourn, Paul (LD) Selby Barlby, N.Yorks
Welch, Paul (Lab) Selby Brayton, N.Yorks
Welch, Richard C. (Con) Ribblesdale, N.Yorks
Welham, Keith P. (Grn) Stowmarket N., Suffolk
Welham-Cobb, Rain (LD) Tendring Rural W., Essex
Wellby, Ross S. (LD) Bramber Castle, W.Sussex
Wellings Purvis, Anna (LD) Hemel Hempstead E., Herts
Wells, Andrew (UKIP) Three Rivers Rural, Herts
Wells, Chris (UKIP) Cliftonville, Kent
Wells, Darren J. (Grn) Radcliffe, Notts
Wells, Dave (Grn) Belper, Derbs
Wells, David J. (Con) St Neots Eynesbury, Cambs
Wells, Paul (LD) Bognor Regis W., W.Sussex
Wells, Simon J. (LD) Freebridge Lyn, Norfolk
Wells, Tom (LD) Powick, Worcs
Wellstead, Nick (UKIP) Colehill W., Dorset
Welsh, Andrew J. (LD) Sudbury, Suffolk
Welsh, Beverley J. (LD) Cosby, Leics
Welsh, Geoff (LD) Blaby, Leics
Welton, Nigel R. (Lab) Boston N., Lincs
Welton, Richard D.G. (Con) Eckington, Derbs
Wemyss, Andrew R. (LD) May Bank, Staffs
Wendt, Hilary R.H. (Grn) Church Stretton, Shropshire
Wenman, Luke C. (Lab) Cranleigh, Surrey
Wentworth Waites, Tom (Con) Greystoke, Cumbria
Werbiski Dutton, Ruth (Lab) Penn Wood, Bucks
Wernick, Simon P. (LD) Winchester S.Parishes, Hants
Wesson, Dave (Lab) Burford, Oxon
West, Anne C. (Lab) Meon Valley, Hants
West, Christina S. (Grn) Alton Rural, Hants
West, Ian C. (LD) Till, Wilts
West, Jane A. (Con) Bushey N., Herts
West, Joan E. (Grn) Great Harwood, Lancs
West, Jonathan A. (Lab) Clover Hill, Northants
West, Paul (Con) Bixley, Suffolk
West, Paul S. (UKIP) Ashford, Surrey
West, Richard H. (UKIP) Canterbury City N., Kent
West, Stuart J. (Con) Shifnal N., Shropshire
Westbrook, Michael J. (Lab) Basingstoke C., Hants
Westcott, Gillian M. (Grn) Cullompton, Devon
Westcott, Mark E. (Ind) Farnham S., Surrey
Western, Anne (Lab) Barborough, Derbs
Western, Matt (Lab) Leamington Willes, Warks
Westlake, Carolyn (Grn) Ware N., Herts
Westley, David A. (Con) Ormskirk, Lancs
Westmoreland, Fred (Con) Amesbury W., Wilts
Weston, Brenda D. (Lab) Rowbarton, Somerset
Weston, Carole A. (Con) Rochford W., Essex
Weston, Matt (Lab) Eastlands, Warks
Weston, Pauline J. (Lab) Handside, Herts
Wetenhall, Lynn S. (Grn) Wonford, Devon
Wetton, Andy (Lab) Warsop, Notts
Whale, John S. (Con) St Albans E., Herts
Whalley, Philip H. (Con) Corsham Town, Wilts
Whalley, Steven (UKIP) Sudbury, Suffolk
Wharf, Peter K. (Con) N.W.Purbeck, Dorset
Wharmby, George D. (Con) Glossop, Derbs
Wharmby, Jean (Con) Glossop, Derbs
Wharrier, Christine (LD) Hillcrest, Cumbria
Wharton, Chris (Ind) Blidworth, Notts
Wharton, Chris (Lab) Hexham W., Northumberland
Wharton, Dennis (Con) Woodside Stanborough, Herts
Wharton, Paul J.H. (Con) Leyland C., Lancs
Wheatcroft, Bob (LD) Southwater, W.Sussex
Wheatley, Mark R.P.H.D. (Ind) Dowgate, City
Wheatley, Vivien (Lab) Ashford Rural S., Kent
Wheaver, John B. (LD) Finedon, Northants
Wheeler, Andre (Lab) Belvoir, Leics
Wheeler, Douglas G. (Con) W. Bridgford W., Notts
Wheeler, James V. (Con) Clee, Shropshire
Wheeler, Johanna (Grn) Ivinghoe, Bucks
Wheeler, Jonathan G.A. (Con) W. Bridgford S., Notts
Wheeler, Mark (Grn) Aylesbury S.W., Bucks
Wheeler, Simon (LD) Leamington Willes, Warks
Wheeler, Simon A. (LD) Benhall, Gloucs
Wheeler, Stephen C. (Lab) By Brook, Wilts
Wheeler, Steve (LD) Barton, Oxon
Wheeler, Stuart D. (Lab) St Blazey, Cornwall
Wheeler, Stuart J.K. (Con) Burbage, Wilts
Whelan, Alison C. (LD) Ely North, Cambs
Whelan, Christine (LD) Ely South, Cambs
Whelan, Daniel J. (Grn) Taunton N., Somerset
Whelan, Ghlin (Lab) Sittingbourne N., Kent
Whelan, Richard M. (LD) Newcastle South, Staffs
Whelband, Simon C. (Con) Launde, Leics
Wheller, Kate (Lab) Portland Harbour, Dorset
Whetstone, Francis W.J. (Con) Crowborough S., E.Sussex
While, Roy S. (Con) Melksham Without S., Wilts
Whipp, David (Con) Penrith Rural, Cumbria
Whipp, David M.B. (LD) Pendle Rural, Lancs
Whippy, Christopher J. (Con) Langney, E.Sussex
Whippy, Robert A. (Con) Devonshire, E.Sussex
Whisson, Jean (Lab) Cramlington W., Northumberland
Whistler, Clare E.J. (Grn) Heathfield, E.Sussex
Whitaker, Tim (Con) Roseland, Cornwall
Whitbread, Christopher (Con) Epping, Essex
Whitby, Geoffrey C. (LD) Waverley W. Villages, Surrey
Whitby-Smith, Roger C. (Ind) Ryde E., Wight
Whitcher, Jill (Lab) Lee, Hants
Whitcroft, David L. (LD) Camberley E., Surrey
White, Alan G. (Con) Lichfield Rural E., Staffs
White, Andy (Lab) Frinton, Essex
White, Anthony (Ind) Seaford N., E.Sussex
White, Austen W. (Lab) Norton, Doncaster
White, Caroline A.C. (LD) St Ives E., Cornwall
White, Christopher J. (LD) St Albans C., Herts
White, David J. (UKIP) Basingstoke S.W., Hants
White, Ernie (Con) Stoney Stanton, Leics
White, Ewart P. (Ind) Camborne Roskear, Cornwall
White, Fiona J. (LD) Guildford W., Surrey
White, George (LD) Heanor C., Derbs
White, Gerry (UKIP) Lake N., Wight
White, Greg (Con) Pickering, N.Yorks
White, Haydn R. (Lab) Winterborne, Dorset
White, Ian H. (Lab) Pittville, Gloucs
White, Karen J. (Grn) Elham Valley, Kent
White, Kevin (Grn) Arrow Valley W., Worcs
White, Kevin P. (Grn) Moulton, Northants
White, Michael L. (Con) Lymington, Hants
White, Mike (Grn) Cliftonville, Kent
White, Paul (Con) Pendle Rural, Lancs
White, Philip J. (Con) Dove, Staffs
White, Rob (UKIP) Torpoint W., Cornwall
White, Rylma E. (Grn) Arrow Valley E., Worcs
White, Sarah J. (Grn) Sevenoaks W., Kent
White, Stephen C. (LD) Belmont, Durham
White, Steven M. (LD) Marshland S., Norfolk
White, Tony (Con) Downham Market, Norfolk
White, Tracey A. (Con) Eastfield, N.Yorks
Whitehead, Eleanor B.M. (Lab) Stratford W., Warks
Whitehead, Ian J. (Grn) W. Bridgford S., Notts
Whitehead, Joan M. (Lab) Abbey, Cambs
Whitehead, John C. (Con) Gipping Valley, Suffolk
Whitehead, Peter J. (UKIP) St Albans S., Herts
Whitehead, Philip (Con) Urchfont, Wilts
Whitehead, Philip J. (UKIP) Hazlemere, Bucks
Whitehead-Whiting, Jonathan I. (LD) Warminster Without, Wilts
Whitehouse, Andy (UKIP) Eastleigh S., Hants
Whitehouse, Chris (Con) Newport W., Wight
Whitehouse, Ian M. (Ind) Churnet Valley, Staffs
Whitehouse, Jon (LD) Epping, Essex
Whitelam, Liz (LD) Shilbottle, Northumberland
Whiteman, Peter J. (Ind) Newport W., Wight
White-Overton, Hannah S. (Lab) Pewsey, Wilts
Whiteside, Brigid A. (Con) Kells, Cumbria
Whiteside, Chris (Con) Egremont N., Cumbria
Whiteside, Hugh (UKIP) Harrogate C., N.Yorks
Whitfield, Edward H. (UKIP) Eccleshall, Staffs
Whitfield, Fay E.V. (Grn) Evesham S., Worcs
Whitfield, Jill (LD) Potterhanworth, Lincs
Whitfield, Les (LD) Washington, Lincs
Whiting, Mike (Con) Swale W., Kent
Whiting, Phil (Grn) Kendal Highgate, Cumbria
Whiting, Robert E. (Con) Kesgrave, Suffolk
Whiting, Steve (JACP) Petersfield Hangers, Hants
Whitmore, Paul W. (Lab) Harrogate C., N.Yorks
Whitmore, Robin T. (LD) Gainsborough, Suffolk
Whitmore, Simon (Grn) Stamford W., Lincs
Whitney, Sue (Lab) Sawston, Cambs
Whitson, Andrew (Grn) Chorley Rural E., Lancs
Whittaker, Adrian C.R.V. (Ind) Lake S., Wight
Whittaker, Alan (Lab) Chorley Rural W., Lancs
Whittaker, Kathryn (Con) Esh, Durham
Whittaker, Kevin J. (UKIP) Cannock Town, Staffs
Whittaker, Matthew C. (Lab) Lancaster Rural E., Lancs
Whittaker-Mather, Melissa L. (Lab) Chard S., Somerset
Whittam, Sue (Con) Preston C.E., Lancs
Whittington, Derek R. (Con) Fontwell, W.Sussex
Whittington, Mark A. (Con) Grantham Barrowby, Lincs
Whittle, Mark (Con) Wem, Shropshire
Whittle, Wayne C. (Con) Ryde N.E., Wight
Whittles, Anne (Grn) Padiham, Lancs
Whittome, Nadia E. (Lab) W. Bridgford W., Notts
Whitton, Marilyn C. (Lab) St David's, Devon
Whitwood, Chris (YP) Town, Doncaster
Whitworth, Graeme E. (D Ind) Craghead, Durham
Whybrow, Anne E.J. (Con) Bosmere, Suffolk
Whybrow, Martin E. (Grn) Hythe W., Kent
Whyman, Dene T. (UKIP) Burton Town, Staffs
Whyte, Andrew G. (Ind) Prees, Shropshire
Whyte, Chelsea K. (LD) Addeystone, Surrey
Whyte, Don (LD) Foxhills, Surrey
Whyte, Sylvia J. (LD) Chertsey, Surrey
Whyte, Warren (Con) Buckingham E., Bucks
Wicks, Nigel M. (UKIP) Brackley, Northants
Wickermaratchi, Sujana (Con) Haywards Heath Town, W.Sussex
Wickham, Jerry (Con) Ethandune, Wilts
Wicks, Philip D. (LD) Middle Dale, N.Yorks
Widdop, Mark E. (LD) Enderby, Leics
Widiner, Ewald (Grn) Ryde N.W., Wight
Wielkopolski, Sol (Con) Newbarns, Cumbria
Wiesner, Alison J. (Grn) Woodside Stanborough, Herts
Wiffen, Keith (Grn) Chelmsford N., Essex
Wiggett, John W. (LD) Hertford All Saints, Herts
Wight, Andrew E. (Grn) S.Ribble E., Lancs
Wight, Anne (Con) Ivinghoe, Bucks
Wigram, Michele A. (Lab) Brentwood N., Essex
Wilbraham, David L. (Lab) E.Grinstead S., W.Sussex
Wilby, Martin J. (Con) E. Depwade, Norfolk

Wilby, Paul J. (LD) Maidstone Rural E., Kent
 Wilcock, Martin (LD) Dronfield W., Derbs
 Wilcox, Carol A. (Lab) Mudeford, Dorset
 Wild, Claire M. (Con) Severn Valley, Shropshire
 Wilde, Kerryanne M. (UKIP) Denton Holme, Cumbria
 Wildman, Jamie P. (Grn) Wicksteed, Northants
 Wildridge, Graham R. (Lab) Earlswood, Surrey
 Wileman, Conor (Con) Burton Tower, Staffs
 Wiles, Andy (Con) Brentwood S., Essex
 Wiles, Dave (LD) Banbury Grimsbury, Oxon
 Wiles, Steve (Con) Felixstowe Coastal, Suffolk
 Wilkes, Dave (LD) Lingfield, Surrey
 Wilkes, Ian F. (LD) Audley, Staffs
 Wilkes, Imogen G. (Lab) Westlands, Staffs
 Wilkes, Mark A. (LD) Framwellgate, Durham
 Wilkins, Dave (Lab) Camborne Treswithian, Cornwall
 Wilkins, George A. (Con) Preston Rural, Lancs
 Wilkinson, Annabel S. (Con) Swale, N.Yorks
 Wilkinson, Dan (Lab) Maidstone S.E., Kent
 Wilkinson, Geoffrey (Grn) Maidstone Rural W., Kent
 Wilkinson, John H. (Lab) Hucknall S., Notts
 Wilkinson, Jyoti M. (Lab) Alport, Derbs
 Wilkinson, Louisa M. (Grn) Thame, Oxon
 Wilkinson, Margaret R. (Lab) Gaywood S., Norfolk
 Wilkinson, Mary P. (D Ind) Stanley, Durham
 Wilkinson, Peter (UKIP) Cheadle, Staffs
 Wilkinson, Ray (UKIP) Galley Common, Warks
 Wilkinson, Rebecca J. (LD) Swadlincote C., Derbs
 Wilkinson, Roger A.J. (UKIP) Cinderford, Gloucs
 Wilkinson, Sue (Lab) Hexthorpe, Doncaster
 Wilks, Alex (Lab) The Byfleets, Surrey
 Willetts, Elizabeth (Con) S.Oxhey, Herts
 Willgoss, Andrew J. (Grn) Bagshot, Surrey
 Williams, Alison (UKIP) Burnley Rural, Lancs
 Williams, Andrew D. (Con) Hemel Hempstead E., Herts
 Williams, Ann (UKIP) Crome, Norfolk
 Williams, Ant (UKIP) Haverhill E., Suffolk
 Williams, Arthur D. (Grn) Iffley Fields, Oxon
 Williams, Benjamin P. (LD) Westley Heights, Essex
 Williams, Bernard (Con) Cheslyn Hay, Staffs
 Williams, Brian B. (Con) The Meres, Shropshire
 Williams, Cheryllyn (Con) St Mewan, Cornwall
 Williams, Chris (Con) Kineton, Warks
 Williams, Chris (Con) Ludgershall, Wilts
 Williams, Danny (Con) Porthleven, Cornwall
 Williams, Dave (UKIP) Downham Market, Norfolk
 Williams, David (Con) Harpenden N.E., Herts
 Williams, David A. (Lab) Ripley W., Derbs
 Williams, David J. (Con) Kinver, Staffs
 Williams, David J.E. (UKIP) Callington, Cornwall
 Williams, Gareth D. (Con) Amersham, Bucks
 Williams, Geoff (LD) Camborne Treloarwarren, Cornwall
 Williams, Gerrie (UKIP) Ipplepen, Devon
 Williams, Glyn (Con) N. Walsham W., Norfolk
 Williams, Graeme (Con) C.St Leonards, E.Sussex
 Williams, Granville (LD) Drury, Essex
 Williams, Heather R. (Con) Gamlingay, Cambs
 Williams, Jack L. (LD) Churchdown, Gloucs
 Williams, Jacky (LD) Stapleford, Notts
 Williams, Janet (Lab) Wyre Rural C., Lancs
 Williams, Jason (UKIP) Banbury Grimsbury, Oxon
 Williams, Jen (Lab) N. Wigston, Leics
 Williams, John G. (LD) Fulbourn, Cambs
 Williams, Jordan L. (LD) Ramsgate, Kent
 Williams, Josh (Con) Brympton, Somerset
 Williams, Kathy (Con) Longlevens, Gloucs
 Williams, Kevin P. (UKIP) Northgate, W.Sussex
 Williams, Lesley (Lab) Stonehouse, Gloucs
 Williams, Martin (CG) Thorne, Doncaster
 Williams, Martin (LD) Craghead, Durham
 Williams, Pam (Con) Warwick N., Warks
 Williams, Patricia (Lab) Berwick W., Northumberland
 Williams, Paul G. (UKIP) Stafford C., Staffs
 Williams, Pete (UKIP) Spalding S., Lincs
 Williams, Phil (LD) Three Rivers Rural, Herts
 Williams, Philip M. (Lab) Hovingham, Norfolk
 Williams, Raymond W. (UKIP) Talke, Staffs
 Williams, Reginald G.P. (Con) Mabe, Cornwall
 Williams, Richard N. (LD) Penn Wood, Bucks
 Williams, Robert J. (Lab) Uckfield N., E.Sussex
 Williams, Rod (Con) Rowbarton, Somerset
 Williams, Stephen A. (LD) Falmouth Trescobeas, Cornwall
 Williams, Suzanne T. (LD) Hesters Way, Gloucs
 Williams, Tim (LD) Woodside Stanborough, Herts
 Williams, Veonika M. (LD) Didcot W., Oxon
 Williamson, Emma L. (Lab) Kells, Cumbria
 Williamson, Kevin (Lab) Botley, Hants
 Williamson, Phillippa (Con) Lancaster Rural N., Lancs
 Willingham, Bob (Con) Bude, Cornwall
 Willis, Audrey (Ind) Lumley, Durham
 Willis, Dale (Lab) Duston E., Northants
 Willis, David R. (UKIP) Brent, Somerset
 Willis, James M. (LD) Gravesend E., Kent
 Willis, Janet (LD) Low Furness, Cumbria
 Willis, Mark F. (LD) Aston Clinton, Bucks
 Willis, Martin H. (Lab) Malvern Link, Worcs
 Willis, Tom (LD) Stock, Essex
 Willmott, Stephen (UKIP) Lyth Valley, Cumbria
 Willoughby, Harry G.B. (Grn) Penryn E., Cornwall
 Wills, Gloria (Ind) Sedgefield, Durham
 Wills, William P. (Ind) St Columb Major, Cornwall
 Wilmot, Kirsty E. (Grn) St Margaret's, Suffolk
 Wilmott, John M.A. (HFCF) Hucknall N., Notts
 Wilson, Abigail C. (LD) Tuffley, Gloucs
 Wilson, Al (Grn) St Margaret's, Oxon
 Wilson, Andrew R. (UKIP) Bedworth W., Warks
 Wilson, Barry S. (Lab) Passfield, Durham
 Wilson, Christine (Lab) W.Auckland, Durham
 Wilson, David (UKIP) Aspatria, Cumbria
 Wilson, Doug (Con) Millom, Cumbria
 Wilson, Ernie (Lab) Dalton S., Cumbria
 Wilson, Gareth L.P. (LD) Wisbech East, Cambs
 Wilson, Gladys (Con) St Michael's, Cumbria
 Wilson, Graham M. (LD) Godmanchester, Cambs
 Wilson, Ian P. (Grn) Leake, Notts
 Wilson, Ivy (Con) Burnopfield, Durham
 Wilson, Janice (Grn) Deerness, Durham
 Wilson, John M. (Lab) Ulverston E., Cumbria
 Wilson, Kevin (LD) Tiverton E., Devon
 Wilson, Laura H. (LD) Brandon, Durham
 Wilson, Lawrence L.R. (UKIP) Ferndown, Dorset
 Wilson, Marc (LD) Swale W., Kent
 Wilson, Marion (Lab) Deerness, Durham
 Wilson, Martin J. (Grn) Gravesend E., Kent
 Wilson, Michael L. (LD) Ladock, Cornwall
 Wilson, Nicola (Con) Knaresborough, N.Yorks
 Wilson, Pauline A. (LD) Soham South, Cambs
 Wilson, Rebecca S. (LD) Chorley N., Lancs
 Wilson, Richard A.G. (Con) The Byfleets, Surrey
 Wilson, Robert V. (UKIP) Breadsall, Derbs
 Wilson, Roger E. (Con) Winchcombe, Gloucs
 Wilson, Ruth (Lab) Lynher, Cornwall
 Wilson, Sam (Ind) Selston, Notts
 Wilson, Shirley-Anne (Lab) Low Furness, Cumbria
 Wilson, Simon A. (LD) N. Coast, Norfolk
 Wilson, Simon J. (Lab) Sacriston, Durham
 Wilson, Steve (LD) Hemel Hempstead N.W., Herts
 Wilson, Terry (Lab) Upper Gipping, Suffolk
 Wilson, Thomas S. (Lab) Ashington C., Northumberland
 Wilson, Victoria H. (Con) Kinver, Staffs
 Wilton, Chris (Ind) St Germans, Cornwall
 Wiltshire, Andrew R. (Con) Costessey, Norfolk
 Wiltshire, Richard G. (Ind) Melksham N., Wilts
 Wiltshire, Sam (Grn) Northgate, W.Sussex
 Wiltshire, Sarah (Grn) N.Craven, N.Yorks
 Wiltshire, Zita (UKIP) Broadstairs, Kent
 Wimble, David (Ind) Romney Marsh, Kent
 Wimbury, Brook (UKIP) Fylde W., Lancs
 Winckless, Tony (Lab) Swale W., Kent
 Windass, Robert (Con) Boroughbridge, N.Yorks
 Windheuser, Hans (LD) Arrow Valley E., Worcs
 Windle, Benedicte (LD) C. Richmondshire, N.Yorks
 Window, Alan J. (LD) Brickhill, Northants
 Windram, Aaron (LD) Forest, Leics
 Windram, Lee J. (LD) Ibstock, Leics
 Windsor, Andy (Lab) Upper Kent, Cumbria
 Windsor, Helena M. (UKIP) Godstone, Surrey
 Windsor-Clive, Will (Con) Newent, Gloucs
 Winfield, Ellie (Lab) Bramcote, Notts
 Wing, John F.W. (LD) Ware N., Herts
 Wing-Pentelov, Toby (Con) King's Lynn N., Norfolk
 Wintoning, Mark J. (Con) Gnosall, Staffs
 Winston, Nicolas G.P. (No desc) Bushey S., Herts
 Winter, Christine (BNP) Pitsea, Essex
 Winter, Richard W. (LD) Baldock, Herts
 Wintle, Linda J. (Grn) Devonshire, E.Sussex
 Winwood, Leslie J.P. (Con) Bridgnorth W., Shropshire
 Wise, Jason (UKIP) Grendon Underwood, Bucks
 Wise, Matthew R. (Grn) Syston Ridgeway, Leics
 Wiseman, Peggy (Grn) Fosse, Warks
 Wissen, Adam R. (Lab) Stamford W., Lincs
 Wisson, Julie E. (Con) St Neots East, Cambs
 Witham, Keith F. (Con) Worplesdon, Surrey
 Withers, Bill (Con) Aldershot S., Hants
 Withers, Mark F. (UKIP) Northbrook, W.Sussex
 Wolfe, Matthew T.P. (Lab) Freshwater S., Wight
 Wolfenden, Hilary M. (Grn) Lichfield City N., Staffs
 Wolverson, Ross A. (LD) Hatherleigh, Devon
 Womble, Kieron (Lab) Westham, Dorset
 Wonnacott, Andrew W. (Con) Hillcrest, Cumbria
 Wonnacott, Dorothy A. (Con) Newbiggin C., Northumberland
 Wonnacott, Keith W.H. (Ind) St Stephen, Cornwall
 Wood, Alan (UKIP) Market Bosworth, Leics
 Wood, Alan S. (Ind) The Collingbournes, Wilts
 Wood, Alexander M. (UKIP) Mundesley, Norfolk
 Wood, Andy (Con) Clacton N., Essex
 Wood, Caroline B.T. (Lab) Lichfield City N., Staffs
 Wood, Chris (UKIP) Bewdley, Worcs
 Wood, Christopher (Lab) Biddulph N., Staffs
 Wood, Danny (Lab) Pelton, Durham
 Wood, Dave (LD) Peninsula, Suffolk
 Wood, David J. (LD) Castle, Cumbria
 Wood, Diane C. (Grn) Yeovil S., Somerset
 Wood, Graham D. (LD) Herne Village, Kent
 Wood, Helen M. (Lab) Desborough, Northants
 Wood, Jane V.B. (Grn) Pendle Rural, Lancs
 Wood, John M. (Ind) Roche, Cornwall
 Wood, Jonathan B. (Con) Sprotbrough, Doncaster
 Wood, Katrina S.A. (Con) Hazlemere, Bucks
 Wood, Lucy (Grn) Yelverton, Devon
 Wood, Mark J. (Lab) Caterham Valley, Surrey
 Wood, Michael (LD) Waltham Cross, Herts
 Wood, Michael L. (Con) Worfield, Shropshire
 Wood, Miriam (Lab) Dover W., Kent
 Wood, Nicholas D. (UKIP) Adlestone, Surrey
 Wood, Paul (Ind) Hough, Lincs
 Wood, Robert C. (Grn) Yeovil W., Somerset
 Wood, Ruth A. (Lab) Greystoke, Cumbria
 Wood, Steven J. (Lab) Benfieldside, Durham
 Wood, Tim (UKIP) Lytham, Lancs
 Woodard, David G. (LD) Norham, Northumberland
 Woodard, Elaine (LD) Catherington, Hants
 Woodbridge, Clive D. (RAEE) Epsom Town, Surrey
 Woodgate, Charles F. (Lab) Dover N., Kent
 Woodhall, Sally K. (UKIP) Redditch N., Worcs
 Woodhead, Alan P. (Lab) Masham, N.Yorks
 Woodhead, Paul E. (Grn) Hedgesford, Staffs
 Woodhead, Yvonne (Lab) Blidworth, Notts
 Woodhouse, Bill (UKIP) Blackmore Vale, Dorset
 Woodhouse, Brian (Con) Bentley, Doncaster
 Woodhouse, Doreen (Con) Roman Ridge, Doncaster
 Woodhouse, Pauline (Con) St George, Northants
 Woodhouse, Philip J. (Ind) Langbourn, City
 Woodhouse, Valerie A. (UKIP) Woodham, Surrey
 Woodiwiss, Darren N. (Grn) Market Harborough W., Leics
 Woodman, Helen S. (LD) Tern, Shropshire
 Woodman, John C. (Con) Highbridge, Somerset
 Woodman, Lizzie (Grn) Duryard, Devon
 Woods, Becki (Lab) Etherow, Derbs
 Woods, James (LD) Pendle Hill, Lancs
 Woods, Norman H.R. (UKIP) Andover W., Hants
 Woods, Ryan (Lab) Millom Without, Cumbria
 Woods, Tony (LD) Castle, Northants
 Woodward, Christopher R.D. (UKIP) Ludlow N., Shropshire
 Woodward, Colin B. (Con) Bishops Stortford W., Herts
 Woodward, Eric (UKIP) Seaford N., E.Sussex
 Woodward, Julian (LD) Wroxton, Oxon
 Woodward, Sean D.T. (Con) Fareham Sarisbury, Hants
 Woodward, Sue (Lab) Burntwood N., Staffs
 Woodward, Tina (Con) Alveley, Shropshire
 Woof, Amanda J. (LD) Oswestry E., Shropshire
 Woof, Robin (Lab) Shere, Surrey
 Woolf, Daniel (UKIP) Hempsted, Gloucs
 Woollacott, Jason W. (Con) Bishops Hull, Somerset

Woolcombe, David R. (Grn) Bishops Stortford Rural, Herts
Woolley, Ben (Grn) Quorn, Leics
Woolley, Christopher F. (LD) Stoke Poges, Bucks
Woolley, David M. (Grn) Haywards Heath Town, W.Sussex
Woolley, Mia A. (Grn) Shepshed, Leics
Woolley, Rosemary H. (Con) Deepings W., Lincs
Woolley, Sue (Con) Bourne N., Lincs
Woolner, Connor (Lab) Broomfield, Essex
Woolner, Pamela J. (Grn) Prudhoe N., Northumberland
Wootten, Linda (Con) Grantham E., Lincs
Wootten, Ray (Con) Grantham N., Lincs
Wootton, Robert I. (LD) Bideford E., Devon
Worden, David J. (LD) Chulmleigh, Devon
Workman, Gillian E. (LD) Witney N., Oxon
Wormstrup, Henry (Lab) Egremont N., Cumbria
Worrall, Michael B. (Lab) Evesham N., Worcs
Worrall, Stephen D. (LD) Glossop, Derbs
Worsdale, Jane B. (Lab) Cromer, Norfolk
Worth, Heidi R. (LD) St Barnabas, Worcs
Worth, Mel (Lab) Walney N., Cumbria
Worth, Nick (Con) Holbeach, Lincs
Worthington, Mike (Con) Churnet Valley, Staffs
Worthington, Roy (Con) Hawcoat, Cumbria
Wortley, Peter J. (Lab) Feltwell, Norfolk
Wotherspoon, Timothy J. (Con) Cambourne, Cambs
Wragg, Eileen E. (LD) Exmouth, Devon
Wrathall, Christopher W. (LD) Bridge, Suffolk
Wray, Paul (Lab) Wheatley Hills, Doncaster
Wray, Simon J. (Con) Belle Vue, Shropshire
Wren, Linda M. (UKIP) Banbury Ruscote, Oxon
Wren, Thomas (LD) Broadwater, Herts
Wrennall, Joe W. (Con) Lancaster E., Lincs
Wright, Amanda V. (Con) Burbage, Leics
Wright, Andy (Con) Baddesley, Warks
Wright, Andy (Grn) Hanborough, Oxon
Wright, April D. (Grn) Burton, Northants
Wright, Bob (Grn) Three Fields, Essex
Wright, Brian (Lab) Clay Cross N., Derbs
Wright, Claire L. (Ind) Otter Valley, Devon
Wright, Eliot P. (Lab) Wearside, Devon
Wright, Elizabeth C. (Grn) March South, Cambs
Wright, Ellen (Lab) Wainfleet, Lincs
Wright, Gabriella (UKIP) Kirkby S., Notts
Wright, Gareth M. (Lab) Waterbeach, Cambs
Wright, Graham (Ind) Durrington, Wilts
Wright, Helen (Lab) Henfield, W.Sussex
Wright, Ian W. (UKIP) Ashfields, Notts
Wright, John (Con) Sittingbourne S., Kent
Wright, John P. (Con) Chorley Rural W., Lincs
Wright, Jonathan W. (Con) Ilkeston S., Derbs
Wright, Julia A. (LD) Tanfield, Durham
Wright, Keith N. (LD) Littletons, Worcs
Wright, Liz (Grn) Ashford C., Kent
Wright, Marguerite A. (LD) Calverton, Notts
Wright, Martin (MIF) E. Mansfield, Notts
Wright, Mike (Grn) Arbury, Warks
Wright, Mike (Grn) Lancaster Rural E., Lincs
Wright, Peter J. (Grn) Polegate, E.Sussex
Wright, Richard (UKIP) Sidmouth, Devon
Wright, Rosemary W. (Con) De Montfort, Leics
Wright, Ruth E.M. (Lab) Newcastle South, Staffs
Wright, Sue (Grn) Salisbury St Edmund, Wilts
Wright, Tony (Lab) Gorleston, Norfolk
Wrigley, Martin (LD) Dawlish, Devon
Wyatt, Barry (LD) Coalville N., Leics
Wyatt, Maureen (LD) Whitwick, Leics
Wyatt, Michael B. (LD) Coalville S., Leics
Wyatt, Nathan R. (Grn) Littlehampton E., W.Sussex
Wyatt-Lowe, Colette B. (Con) Hemel Hempstead N.E., Herts
Wyatt-Lowe, William J. (Con) Hemel Hempstead Town, Herts
Wyer, Brendan P. (LD) Hoddesdon N., Herts
Wyeth, Ollie (Con) Windmill, Northants
Wyke, Ros (LD) Mendip W., Somerset
Wyllie, John F. (Con) Bishops Stortford E., Herts
Wymer, Adrian (UKIP) Wroxham, Norfolk
Wynn, Ben (Lab) Downton, Wilts
Wynn, Gerard F. (LD) Amesbury W., Wilts
Wynn, Paul A.D. (Con) Prees, Shropshire
Wynn, Sharnah (No desc) Arrow Valley W., Worcs
Wynne, Pat (Con) Elvet, Durham
Wyre, Gareth D. (Con) Freshwater S., Wight
Wyse, Anna R. (Grn) Hamble, Hants

X

Xhaferaj, Erion (Con) Whitehouse, Suffolk

Y

Yabsley, Jeremy O. (Con) S.Molton, Devon
Yalagala, Lakkana R.P. (LD) St Ives South, Cambs
Yamin, Sheila A. (Lab) Glossop, Derbs
Yarnold-Forrester, Marilyn T. (UKIP) Old Stevenage, Herts
Yarranton, Gordon C. (Ind) Cookley, Worcs
Yarrow, Kevin (Lab) Mildenhall, Suffolk
Yarwood, Keith (Lab) Hambledon, Dorset
Yates, Barrie (Con) S.Ribble E., Lancs
Yates, Chris (Con) Eastleigh N., Hants
Yates, David J. (LD) St Stephen's, Herts
Yates, Ian J. (Lab) Abbey, Essex
Yates, Lynton E. (UKIP) Glenfields, Leics
Yates, Michael (Lab) Breadsall, Derbs
Yavuz, Bektas (Lab) Waltham Cross, Herts
Yeates, Gill (Ind) Bersted, W.Sussex
Yeatman, Linda (Con) Petersfield, Cambs
Yener, Seamus (Lab) Birchington, Kent
Yeoman, Leah (Ind) Buckingham E., Bucks
Yeomans, Christopher J. (LD) Hexham C., Northumberland
Yewman, Neil D. (Con) Bolsover N., Derbs
Yianni, Michael A. (Lab) Blackmoor Vale, Somerset
Yorke, Fiona E. (Grn) Swale, N.Yorks
Yorke, John (Grn) N.Hambleton, N.Yorks
Yorke, Rob (Lab) W.Auckland, Durham
Youatt, John R. (Grn) Dovedale, Derbs
Youles, John (UKIP) Nelson, Norfolk
Young, Alex (Lab) Bishops Stortford Rural, Herts
Young, Andrew W. (Ind) Petworth, W.Sussex
Young, Barry (Con) Heckington, Lincs
Young, Danny (UKIP) Hallow, Worcs
Young, Debbie (Con) Stroud C., Gloucs
Young, Dick (UKIP) Dalton S., Cumbria
Young, Graham E. (UKIP) Prudhoe S., Northumberland
Young, Julie A. (Lab) Wivenhoe St Andrew, Essex
Young, Kieran (Lab) Ripon N., N.Yorks
Young, Mad Mike (OMRL) Sheppey, Kent
Young, Matt (UKIP) Longlevens, Gloucs
Young, Nuala A. (Grn) St Clement's, Oxon
Young, Penny (LD) Penzance C., Cornwall
Young, Peter W.M. (IHC) St Marys, Worcs
Young, Ray (UKIP) Hucknall N., Notts
Young, Richie (D Ind) Lanchester, Durham
Young, Sheila P. (Con) Gaywood N., Norfolk
Young, Steve (Ind) Bedworth E., Warks
Young, Stewart F. (Lab) Upperby, Cumbria
Young, Thomas P. (Ind) Murton, Durham
Young, Trevor V. (LD) Gainsborough Trent, Lincs
Young, Victoria H. (Con) Waverley E. Villages, Surrey
Younger, Tessa C. (LD) Crowborough S., E.Sussex
Younger-Ross, Richard (LD) Teignmouth, Devon
Youssef, Nannette (Grn) Bowthorpe, Norfolk
Yuill, Robert A. (Con) Amesbury E., Wilts
Yule, Kay (LD) Carlford, Suffolk
Zadrozny, Jason B. (A Ind) Ashfields, Notts
Zair, Adam J. (Ind) Coundon, Durham
Zair, Lesley G. (Ind) Bishop Auckland Town, Durham
Zair, Sam (Ind) Bishop Auckland Town, Durham
Zakss, Charlie (Grn) Kesgrave, Suffolk
Zaranis, Christos (Lab) Yeovil S., Somerset
Zie, Jeff (Grn) Dorking Rural, Surrey
Zukowskyj, Paul M. (LD) Hatfield S., Herts
Zurek, Jane D. (Grn) Droitwich E., Worcs
Zwandahl, Elle (Lab) Eastgate, Suffolk